57

No. 13.

DESCRIPTIVE MEMOIR OF OTTAPIDARAM OF THE OTTAPIDARAM TALUK.

SITUATION. This village is situated 26 miles north-east of Tinnevelly, on Road No. II, from Palamcottah to Vaipparu via Ottapidaram.

AREA. The areas given below have been merged in this village by Settlement:—

No.	Name of Village.	Portion merged.	Area. Acres.	Area. Cents.	Remarks.
1	Ottapidaram ...	Part.	2,880	94	
2	Ettiyapuram Zamin ...	Part.	473	22	A Fragment of the Zamin village interspersed in the fields of Ottapidaram.
	Total ...		3,354	16	

The area prior to Settlement was, omitting fractions, 3,354 acres: by Settlement it is 3,184 acres; decrease by Settlement 170 acres.

It must be distinctly borne in mind that a deduction of 10 per cent. has been made in calculating the rates of assessment, on all fields, wet or dry, on account of any roads, channels, paths, banks, &c., that may have been measured in with the cultivated area. The fact of the inclusion, therefore, of any such Government poramboke, in any survey field, does not confer on the cultivator of that field, the right of entering on such poramboke, or of in any way interfering with it, and any unauthorized encroachment on it will be severely punished.

DEMARCATION. This village, as now formed by Settlement, contains 38 Kandukars or sub-divisions and 340 survey fields. The demarcation marks erected and remaining are :—

Boundary stones.	Others.	Stones at corners of fields.
126	143	1,979

Boundaries all inspected and the field stones have been sunk to the level of the ground. The village officers have given receipts for them and are now responsible for their up-keep.

CENSUS STATISTICS. The statistics of the village, as ascertained by the Census of 1871, are as follows :—

Houses.	Shops.	Population.	Families as per Settlement.		Wells.		Cattle.	Sheep.
			Single.	Joint.	Old.	New.		
72	3	287	128	32	33	41	861	3,519

IRRIGATION. This village is irrigated by 12 rain-fed tanks. The situation is good, but the irrigation is very indifferent. This village has accordingly been placed in the fourth grade.

The revised area and assessment under each source of irrigation are as follows :—

Name.	Area.		Assessment.	
	Acres.	Cents.	Rs.	A.
Poovathan rain-fed tank				
Kadukkanjeri do.	...	...		
Vadakkan Eri do.	...	...	276	1	1,147	5
Vadakkanjeri do.	...	...				
Kandukkanjeri supplemental rain-fed tank	...	...	28	33	83	5
Pudukkan rain-fed tank	...	...	36	3	91	1
Kadukkanjeri do.	...	...	10	61	35	14
Vadakkanjeri supplemental do.	...	...	13	22	46	5
Chinnakulam do.	...	...	9	52	33	12
Vanniyankulam do.	...	...	20	12	84	9
Mukkudiyan do.	...	...	21	30	42	5
Periyakulam do.	...	...	50	75	122	5
			2	70	5	7
	Total...		464	29	1,044	13

KUDI MARAMAT. The Ryots have undertaken to keep the sluices clear of silt, to erect ring bunds in front of breaches, and to clear the distributing channels when needed, at their own cost, as per separate statement.

CROPS. The acreage of the crops cultivated in Fasli 1286, as per Kurnam's accounts, is as under :—

Name of Crop.				Irrigated or Dry.	Area in Acres.
Rice, 1st crop	...	...	...	Irrigated.	117
Cholam	...	...	...	...	7
Raggi	...	...	...	...	2
Plantains	...	...	...	...	7
Sugarcane	...	...	...	...	11
Kadukkanni	...	...	...	...	1
Thoni	...	...	...	...	13
Onions	...	...	...	...	1
Cotton	...	...	...	...	1
			Total...		257
Rice	...	...	...	Dry.	2
Cotton	...	...	...	...	1,850
Kadukkanni	...	...	...	...	35
Pulses	...	...	...	...	14
Sami	...	...	...	...	34
Varagu	...	...	...	...	131
Cumbu	...	...	...	...	2,732
Cholam	...	...	...	...	277
Raggi	...	...	...	...	26
Vegetables	...	...	...	...	42
Kudiravali	...	...	...	...	4
Oilseeds	...	...	...	...	16
Onions	...	...	...	...	9
			Total...		5,381
			Grand Total...		5,638

SETTLEMENT. Commencing from the east, block A, comprising Nos. 113 to 115, 119 to 224, 230 to 232 and 240 is assessed in class IV; north-west of A, block B, comprising Nos. 1 to 17, 23 to 30, 76, 86, 87, 93 to 112 and 116 to 118 is assessed in class V; west of A and B, block C, comprising Nos. 18 to 22, 31 to 75, 77 to 85, 88 to 92, 225 to 229, 233, 234, 238, 240 to 245, 247 to 261, 268 to 307, 311, 349, 358 to 363, 820, 405 to 414, 417 to 437, 441, 442, 447, 451 to 457, 811, 849, 858 to 863, 820, 405 to 414, 417 to 437, 441, 442, 447, 451 to 519, 522 to 526, 760 to 765, 772 and 773 is assessed in class VI; and the irrigated area under the rain-fed tank in this block is assessed in class VI; south of C, block D, comprising Nos. 235, 237 to 239, 262 to 267, 308 to 310, 314 to 321 and 338 to 345 is assessed in class V; and the irrigated area under the rain-fed tank in this block is assessed in class VII; west of C, block E, skirting the road from Srivaikuntam, comprising Nos. 882, 883, 885 to 893, 400 to 404, 415, 438 to 440 and 520 is assessed in class VI; and the irrigated area under the rain-fed tank in this block is assessed in class VII; north-west of C, block F, comprising Nos. 756 to 759, 766 to 768, 770, 771, 774 to 787, 790 and 791

is assessed in class VI; and the irrigated area under the rain-fed tank in this block is assessed in class VII; west of C, and D, block C, comprising Nos. 322 to 337, is assessed in class VII; west of C, block G, comprising Nos. 522 to 569, 571 to 593, 3-0 to 857, 860 to 881, 884, 886, 521, 527 to 556, 566 to 569, 571 to 593, 3-0 to 857, 860 to 881, 883 to 755, 763, 788, 789 and 792, 870, 872 to 876, 872, 873, 874

ITEMS. The Cheruhagam, Dupadi, Karanam and Mirasidar Maniyam deductions amounting to Rs. 1,661-15-7; Rs. 91-3-5; Rs. 5-14-2 and Rs. 30-5-9 respectively have been remitted.

The Sattankal Inamdars hold the free or on favorable terms ...

S.No.	Name of Inamdar	Whether Dry, Garden or Nanja	Area. Acres	Area. Cents	Amount of Cultivation. Rs.	A.	P.	Assessment on Inam Land as per Settlement Rs.	A.	P.	Total. Rs.	A.	P.	Remarks.
1	Vijayaraghava Pillai and Venkatarama Pillai	W	1	5	22	4	7	0	...	...	41	3	0	These areas are those exhibited in the Inam Sannads.
2	Ulagamma Kavil	W	1	1	22	15	12	2	...	...	16	12	2	
3	Kuthirakollai	D	1	15	22	...	...	...	...	...	...	...	...	
		W	1	...	...	...	...	...	...	...	...	...	...	
4	Karanam	W	1	12	22	...	...	...	...	...	...	...	...	Unsettled Inams.
5	Kavalgaru	W	1	...	...	...	...	...	...	...	...	...	...	
6	Nirasidi	D	1	33	22	...	...	...	...	...	...	...	...	
7	Do	D	...	33	22	...	...	...	...	...	...	...	...	
	Total.		31	48		37	15	2	...	...	57	15	2	

The cultivation of unsettled inam land will be charged with local jirayti at double the rate of the Inam assessment exhibited in the Settlement Register.

T. VENGATACHARI,
Special Assistant to Collector.

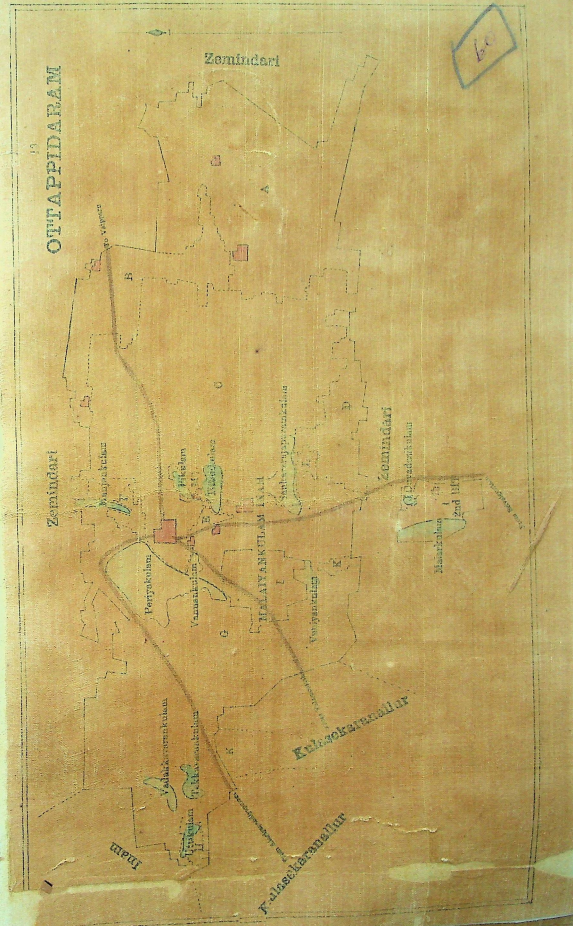

Survey and Settlement Register of the Village of Ottapidaram

ஒட்டப்பிடாரம் கிராமத்தின் நிலவரி தீர்வை பதிவேடு

Survey Number. சர்வே நம்பர்.	Sub-division. உட்பிரிவு. Pieceline. பீஸ்லைன்.	Sub-division. உட்பிரிவு. Letters. எழுத்து.	Old Number. பழைய நம்பர்.	Government or Inam. சர்க்கார் அல்லது இனாம்.	No. of Ryotwar or Peramboke. ரயத்வார் அல்லது பேரம்போக்கு.	Survey or Inspection. சர்வே அல்லது பரிசோதனை.	Crop. பயிர்.	Description of Soil. நன்செய் புன்செய்.	Terms. தரம்.	Extent. விஸ்தீரணம். Acres. ஏக்கர்.	Extent. விஸ்தீரணம். Cents. சென்ட்.
1	1		2	3	4	5	6	7	8	9	10
		A						Yellow loam மஞ்சள் மண்பாடு	3	...	27
							do செய்	do செய்	4-3	5	18
							do செய்	do செய்	4-3	...	41
							do செய்	do செய்	4-3	...	25
										14	52
		A					do செய்	do செய்	4-3	...	71
		B					do செய்	do செய்	4-3	4	10
										4	81
		A								3	26
		B					Black loam கருப்பு மண்பாடு		4-3	...	11
										6	37
		A					do செய்	do செய்	4-3	...	55
		B					do செய்	do செய்	4-3	1	23
		C					do செய்	do செய்	4-3	8	73
		D								...	51
										13	2
		A								...	86
		B								...	74
		C					Black loam கருப்பு மண்பாடு		4-3	12	36
							do செய்	do செய்	4-3	1	35
							do செய்	do செய்	4-3	6	35
										19	76
		A								...	96
		B					Black loam கருப்பு மண்பாடு		4-3	14	9
										1	20
										16	5

in the Ottapidaram Taluk of the Tinnevelly District

திருநெல்வேலி ஜில்லாவில் ஒட்டப்பிடாரம் தாலூகாவில்

Assessment. தீர்வை. Assessment of Land. நிலத்தீர்வை. Rupees. ரூபாய்.	Annas. அணா.	Permanent Fishery Tax. மீன்பாட்டம். Rupees. ரூபாய்.	Annas. அணா.	Total. மொத்தம். Rupees. ரூபாய்.	Annas. அணா.	Patradar's Name and No. பட்டாதார் பெயரும், எண்ணும்.	Remarks. குறிப்பு.
11		12		13		14	15
5	6	...	...	5	6	73 Toppaiya Pillai தொப்பையபிள்ளை	
1	3	...	...	1	3	114 S Kalhavan Pillai ச கல்லவன்பிள்ளை	
1	7	...	...	1	7	72 Toppaiya Pillai தொப்பையபிள்ளை	
6	9	...	...	6	9	93 N K Andiya Pillai ந கருப்பாண்டிபிள்ளை	
14	9	...	...	14	9		
...	11	...	...	...	11	72 Toppaiya Pillai தொப்பையபிள்ளை	
4	2	...	...	4	2	78 Tiru Sokkalingam Pillai and Venuvana Mukhiyagam Pillai திரு சொக்கலிங்கம்பிள்ளை, வேணுவனமுகியாகம்பிள்ளை	
4	13	...	...	4	13		
...	...	...	...	...	...	...	... Village site ஊர்
...	2	...	...	...	2	51 Nanavadivanmal நானாவடிவான்மால்	
...	2	...	...	...	2		
...	14	...	...	...	14	132 Aiyanthiyangar ஐயந்தியங்கார்	
1	4	...	...	1	4	127 S Ramasamiya Pillai ச ராமசாமியபிள்ளை	
8	2	...	...	8	2	82 S Sivasankaram Pillai ச சிவசங்கரம்பிள்ளை	
...	...	...	...	...	...	...	... Road ரோடு
10	4	...	...	10	4		
...	...	...	...	...	...	...	... do செய்
12	11	...	...	12	11	96 Sankaralingam Pillai சங்கரலிங்கம்பிள்ளை	
1	4	...	...	1	4	16 Ellai Alagaraiyangar எல்லை அழகரையங்கார்	
6	10	...	...	6	2	95 Sankaralingam Pillai சங்கரலிங்கம்பிள்ளை	
19	8	...	...	19	...		
...	...	...	...	...	...	...	... Burning ground சுடுகாடு
14	1	...	...	13	1	16 Ellai Alagaraiyangar எல்லை அழகரையங்கார்	
...	...	...	...	...	...	...	... Road ரோடு
14	1	...	...	14	1		

Survey and Settlement Register of the Village of Ottapidaram

ஒற்றபிடாரம் தாலுகா ஒட்டபிடாரம்

Survey Number.	Sub-division.		Old Number.	Assessment in Rupees.	Irrigation.	Source of Irrigation.	Crop.	Description of Soil.	Extent.	
	Division.	Letters.							Acres.	Cents.
1	2	3	4	5	6	7	8	9	10	
8	...	A	6390,6454,6455,6456	6 0	Dry	...		Black loam	12	71
...	...	B	6389	do	do	...		do	1	13
...	N W	C	6454,6456	do	Dry	P	...	...	1	30
...	do	D	6389	do	do	D	...	Black loam	...	07
									15	81
9	...	A	6486,6487,6488	do	Dry	do	...	do	13	07
...	W	B	6486	do	Dry	do	...	do	3	76
...	N	C	do	do	Dry	do	...	do	3	50
...	do	D	6486to6497,6488	do	Dry	P	...	...	...	36
...	do	E	6485	do	Dry	D	...	Black loam	...	23
									21	57
10	...	A	6429	do	Dry	do	...	do	...	35
...	N	B	6430,6431,6,6433	do	Dry	P	...	...	2	41
...	do	C	6431	do	Dry	D	...	Black loam	1	85
...	do	D	do	do	Dry	do	...	do	4	54
...	E	E	6428	do	Dry	do	...	do	1	23
...	N	F	6432,6433	do	Dry	do	...	do	...	86
...	W	G	6433	do	Dry	do	...	do	1	38
...	E	H	6427,6428	do	Dry	do	...	do	4	51
...	S	I	6428	do	Dry	do	...	do	3	56
									34	49
11	...	A	6419,6420	do	Dry	do	...	do	2	96
...	W	B	6417,6418	do	Dry	do	...	do	1	59
...	do	C	6417,6417	do	Dry	do	...	do	1	43
...	do	D	6420,6423	do	Dry	do	...	do	2	86

in the Ottapidaram Taluk of the Tinnevelly District.

ஒற்றபிடாரம் தாலுகா திருநெல்வேலி மாவட்டம்

Assessment.						Pattadars Name and No.	Remarks.
Assessment of land.		Permanent Puhjey Tax.		Total.			
Rupees.	Annas.	Rupees.	Annas.	Rupees.	Annas.		
11		12		13		14	15
12	11	...	...	12	11	97 A. K Ramasami Reddi	
1	2	...	...	1	2	87 Mirasi Sinna Sundara Chariyar	
...	...	...	...	...	...	...	.. Road
...	11	...	...	...	11	97 A. K Ramasami Reddi	
14	8	...	...	14	8		
13	1	...	...	13	1	15 Tiruvadiyaiyyar	
5	12	...	...	5	12	139 K Subbiamatu Pillai	
3	6	...	...	3	6	141 M Periyasubban Pillai	
...	...	...	...	...	...	...	.. do do
...	4	...	...	...	4	141 M Arumuchamy Pillai	
21	3	...	...	21	3		
...	6	...	...	...	6	87 Mirasi Sinna Sundara Chariyar	
...	...	...	...	...	...	...	.. do do
1	14	...	...	1	14	123 N Ramasamiya Pillai	
2	3	...	...	2	3	6 Pillai	
...	4	...	...	...	4	87 Mirasi Sinna Sundara Chariyar	
...	14	...	...	...	14	15 Tiruvadiyaiyyar	
5	5	...	...	5	5	15 Pillai	
4	5	...	...	4	5	87 Mirasi Sinna Sundara Chariyar	
3	5	...	...	3	5	87 Mirasi Sinna Sundara Chariyar	
12	3	...	...	12	3		
2	15	...	...	2	15	41 Ramaiyangar	
1	9	...	...	1	9	122 Arumuga Pillai	
1	7	...	...	1	7	111 S Subbaiyan Pillai	
2	14	...	...	2	14	87 Mirasi Sinna Sundara Chariyar	

Survey and Settlement Register of the Village of Ottapidaram

Survey Number	Sub Number	Old Survey Number	Old Sub Number	Name of Proprietor	Description of Soil	Number of Irrigations	Old Class	Extent Acres	Extent Cents	Assessment of Land Rupees	Assessment of Land Annas	Permanent Fahsaly Tax Rupees	Permanent Fahsaly Tax Annas	Total Rupees	Total Annas	Remarks
1	2	3	4	5	6	7	8	9	10	11	12	13	14	15	16	17
...	...	...	...	...	...	...	Black loam	4-3	5	1	66	1	11	...	...	1
...	...	...	...	...	...	...	do	4-3	5	1	19	1	3	...	...	1
...	...	...	...	...	...	...	do	4-3	5	4	81	4	13	...	...	4
...	...	...	...	...	...	...	do	4-3	5	1	20	1	...	...	...	1
...	...	...	...	...	...	...	do	4-3	5	...	46	...	7	...	...	7
...	...	...	...	...	...	...	do	4-3	5	3	37	3	6	...	...	3
										21	62	21	40	...	...	21
							...			1	17	...	...	...	...	...
...	...	...	...	...	...	...	Black loam	4-3	5	...	26	...	4	...	...	4
...	...	...	...	...	...	...	do	4-3	5	...	57	...	6	...	...	6
										1	80	...	10	...	...	10
...	...	...	...	...	...	...	do	4-3	5	1	92	1	15	...	...	1
...	...	...	...	...	...	...	do	4-3	5	4	86	4	6	...	...	4
...	...	...	...	...	...	...	do	4-3	5	12	3	12	...	...	...	12
										18	81	18	5	...	...	18
...	...	...	...	...	...	...	do	4-3	5	...	92	...	15	...	...	15
...	...	...	...	...	...	...	do	4-3	5	3	46	3	7	...	...	3
...	...	...	...	...	...	...	do	4-3	5	...	81	...	13	...	...	13
...	...	...	...	...	...	...	do	4-3	5	2	...	2	...	...	...	2
...	...	...	...	...	...	...	do	4-3	5	3	54	2	9	...	...	2
...	...	...	...	...	...	...	do	4-3	5	...	97	1	...	...	...	1
...	...	...	...	...	...	...	do	4-3	5	6	76	5	11	...	...	5
...	...	...	...	...	...	...	do	4-3	5	3	57	3	9	...	...	3
...	...	...	...	...	...	...	do	4-3	5	3	20	3	3	...	...	3
										27	17	27	8	...	...	27

in the Ottapidaram Taluk of the Tinnevelly District.

Assessment of Land Rupees	Assessment of Land Annas	Permanent Fahsaly Tax Rupees	Permanent Fahsaly Tax Annas	Total Rupees	Total Annas	Pattadar's Name and No.	Remarks
11		12		13		14	15
1	11	...	...	1	11	43 Ramaiyargar	
1	3	...	...	1	3	132 Ayyanna tuliyargar	
4	13	...	...	4	13	41 Ramaiyargar	
1	...	...	...	1	5	34 K S Kanakamiyari	
...	7	...	...	...	7	72 Tuppaya Pandi	
3	6	...	...	3	6	67 Meesai Sivan Perumal Chariyar	
21	10	...	...	21	10		
...	...	...	...	...	...	...	... Pond
...	4	...	...	...	4	55 K Nammayargar	
...	6	...	...	...	6	176 Periyakulam Tuvegilgal	
...	10	...	...	...	10		
1	15	...	...	1	15	13 V N Shivasiriyar	
4	6	...	...	4	6	4 Pallayargar	
12	...	...	...	12	...	14 S Ayyanattil tuvegar	
18	5	...	...	18	5		
...	15	...	...	...	15	19 V N Shivasiriyar	
3	7	...	...	3	7	8 S Nammiyargal	
...	13	...	...	...	13	88 P Chinnappa Pillai and 3 others	
...	...	...	...	...	...	15 V N Sankara Nyanaiyar	
2	9	...	...	2	9	83 Nammalvar No 14 C	
1	...	...	...	1	...	77 Alwar Thirumalai Pillai	
5	11	...	...	5	11	85 Nammalvar No 14 C	
3	9	...	...	3	9	19 V N Shivasiriyar	
3	3	...	...	3	3	68 Somasundaram Pillai	
27	8	...	...	27	8		

* For a printed list of Pattadars see Page 2.

Survey and Settlement Register of the Village of Ottapidaram

ஒத்தபிடாரம் கிராமம் குடியேற்ற சர்வேயர் ரிஜிஸ்டர்

| Sub-division. உட்பிரிவு | | | | Survey No. சர்வே நம்பர் | Cultivable Waste, Unclassed Forest, Uncultivable Waste, Water-courses, Roads, Tanks, Village sites, Pasture, Unassessed Land, Unassessed Tank Beds, Unassessed Water-courses, Unassessed Roads, Unassessed Village sites, Unassessed

Survey and Settlement Register of the Village of Ottapidaram

Subdivision	Description of Soil	Extent	Assessment of Land	Assessment Permanent Paluvaru Tax	Total	Pattadar's Name and No.	Remarks
			Rupees / Annas	Rupees / Annas	Rupees / Annas		
			11	12	13	14	15
		8	2	16			
	Black loam	4-1	6	1	74		
				2	72		
	Black loam	4-1	6	12	00		
				20	58		
	do Crop	4-1	6	1	72		
	do Crop	4-1	6	1	66		
	do Crop	4-1	6	2	4		
	do Crop	4-1	6	0	72		
				15	86		
	do Crop	4-1	6	1	41		
	do Crop	4-1	6	2	11		

Survey and Settlement Register of the Village of Ottapidaram

ஒட்டப்பிடாரம் கிராமம் நில அளவு மற்றும் கணக்கு பதிவேடு

Survey Number of Field	Sub-division of S. No.	Old Survey Number	Occupier's Name	Description of Soil	Tarum	Extent	Cultivable Waste Land	Unassessed Land	Assessment of Land	Assessment of Trees	Total Assessment	Pattadar's Name and No	Remarks
1	2	3	4	5	6	7	8	9	10	11	12	13	14
	N. E.	6818		Black loam	4-3	5	3	75	8	12	8	12	47 Akbarsha Ravuti
							17	14	17	2	17	2	
84		6819	do	do	4-3	5	19	38	19	6	19	6	48 P. Viraladithu Pillai
86			do	do	4-3	5	18	31	15	5	15	5	97 A. K. Ramasami Reddi
							...	51					
76		6820	do	P			...		...	...	...	...	... Burning ground
21	A	6837	do	D			1	37	1	6	1	6	92 Names as per No 17 F
	S. E. B.	do	do	P			1	34	...	...	...	...	... Cattle stand
							2	71	1	6	1	6	
23	A	6831	do	D			...	26	1	...	1	...	27 Names as per No 20 A
	W. S. B.	do	do	do	4-3	5	12	88	12	11	12	11	97 A. K. Ramasami Reddi
							13	14	13	2	13	2	
24		6832	do	F			4	1	...	...	...	...	... Village site
30			do	D			22	9	22	1	22	1	27 Names as per No 20 A
32	A	6815 (6830)	do	do			3	16	2	6	2	6	85 K. Nainarayanan
...	S. E. B.	6817	do	do	4-4	6	2	53	1	14	1	14	78 Appaya Pillai
...	N. C.	6816, 7839	do	do	4-4	6	4	14	3	1	3	1	97 A. K. Ramasami
...	do D.	6818	do	do	4-4	6	2	45	1	13	1	13	47 Names as per No 20 A
...	E. E.	6819	do	do	4-4	6	2	26	1	11	1	11	85 K. Nainarayanan
...	do F.	6815	do	do	4-4	6	3	77	3	9	3	9	44 Pillai S. A. Ramasamiya Pillai and G. Ramasamiya
							19	28	14	6	14	6	
33	A	6840	do	P			...	33	...	...	...	...	... Stony ground
...	E. B.	6819	do	D			6	37	2	2	2	2	98 M. Nallathiru Pillai
...	do C.	6811	do	do	4-4	6	2	57	1	15	1	15	97 A. K. Ramasami Reddi
...	do D.	do	do	do	4-4	6	3	33	2	13	2	13	44 Pillai and G. Ramasamiya Pillai
...	do E.	6812	do	do	4-4	6	1	23	...	15	...	15	184 Ayyavukkangani

in the Ottapidaram Taluk of the Tinnevelly District.

ஒட்டப்பிடாரம் தாலுக்கா திருநெல்வேலி மாவட்டம்

57

Survey and Settlement Register of the Village of Ottapidaram

ஒட்டப்பிடாரம் தாலுகா ஒட்டப்பிடாரம் கிராமத்தின் நிலவரி திட்ட பதிவேடு

Survey Number.	Sub division.		Old Number.	Government or Inam	Dry or Irrigated	Source of Irrigation.	Description of Soil	Extent.		Assessment.				Pattadar's Name and No.	Remarks.
	Division.	Letter.						Acres.	Cents.	Assessment of land.	Assessment of Trees.	Permanent Fairnyam Tax.	Total.		
										Rupees.	Annas.	Rupees.	Annas.		
1	2		3	4	5	6	7 8 9	10		11		12	13	14	15
...	N W	F	6313	G	D	...	Black loam 4-1	6	3	2	8	...	2	8	41 Ramiyangar
...	S Do.	G	6313	do Gnp.	do Gnp.	...	do Gnp. 4-1	6	1	1	5	...	1	5	182 Aiyamuttiyangar
									19	14	0	...	14	0	
33	...	A	5746	do Gnp.	do Gnp.	...	do Gnp. 4-1	6	2	2	3	...	2	3	41 Ramiyangar
...	S Do.	B	5745	do Gnp.	do Gnp.	...	do Gnp. 4-1	6	13	10	1	...	10	1	182 Aiyamuttiyangar
...	do Gnp.	C	do Gnp.	do Gnp.	P	...			1	...	...	...	...	...	... Road
...	do Gnp.	D	do Gnp.	do Gnp.	D	...	Black loam 4-1	5	1	...	...	...	...	13	182 Aiyamuttiyangar
									18	13	1	...	13	1	
34	...	A	5735, 5755	do Gnp.	do Gnp.	...	do Gnp. 4-1	6	6	5	1	...	5	1	31 S Nallaiyan Pillai
...	W Do.	B	5731	do Gnp.	do Gnp.	...	do Gnp. 4-1	6	2	1	0	...	1	0	32 V Sankaraiyan Pillai
...	S Do.	C	5726	do Gnp.	do Gnp.	...	do Gnp. 4-1	6	4	3	2	...	3	2	79 Sadakaiyapa Pillai
...	N E	D	5727	do Gnp.	do Gnp.	...	do Gnp. 4-1	3	2	1	11	...	1	11	97 A K Ramasami Reddi
...	W Do.	E	5734	do Gnp.	do Gnp.	...	do Gnp. 4-1	5	2	1	12	...	1	12	97 A K Ramasami Reddi
									17	13	2	...	13	2	
35	...	A	5728	do Gnp.	do Gnp.	...	do Gnp. 4-1	6	4	3	3	...	3	3	46 Tillaiyagam Pillai
...	N E	B	do Gnp.	do Gnp.	do Gnp.	...	do Gnp. 4-1	6	5	3	12	...	3	12	61 A V Shanmukam Pillai and Pankalayi Pillai as Dharmam
...	do Gnp.	C	6301	do Gnp.	do Gnp.	...	do Gnp. 4-1	6	1	1	1	...	1	1	62 S A Ramasamiya Pillai
...	do Gnp.	D	6302	do Gnp.	do Gnp.	...	do Gnp. 4-1	6	1	1	...	...	1	...	68 S A Thiruvenkatam Pillai
...	do Gnp.	E	6302	do Gnp.	do Gnp.	...	do Gnp. 4-1	6	1	1	1	...	1	1	84 S A Subbiramaniya Pillai
...	do Gnp.	F	6304	do Gnp.	do Gnp.	...	do Gnp. 4-1	6	2	1	9	...	1	9	97 A K Ramasami Reddi
...	W Do.	G	6305	do Gnp.	do Gnp.	...	do Gnp. 4-1	6	5	...	10	...	...	10	40 A U A Arunachalam Pillai
									16	13	1	...	13	1	
36	...	A	5723	do Gnp.	do Gnp.	...	do Gnp. 4-1	6	2	2	4	...	2	4	45 Pillaiyagam Pillai
...	E Do.	B	do Gnp.	do Gnp.	do Gnp.	...	do Gnp. 4-1	6	2	2	...	...	2	...	75 Mahalingam Pillai
...	S Do.	C	5722	do Gnp.	do Gnp.	...	do Gnp. 4-1	3	6	5	...	...	5	...	74 Karuppa Pillai

in the Ottapidaram Taluk of the Tinnevelly District.

திருநெல்வேலி ஜில்லா ஒட்டப்பிடாரம் தாலுகா நிலவரி.

68

Survey and Settlement Register of the Village of Ottapidaram

in the Ottapidaram Taluk of the Tinnevelly District.

Survey Number.	Subdivision	Old Number of Survey Field.	Dry Land assessed.	Wet Land assessed.	Gardens assessed.	Total Assessment of Land.	Assessment of Tank Irrigation.	Description of Soil.	Fasli.	Extent.		Assessment. Permanent Fasli.		Total.		Pattadars Name and No.	Remarks.
										Cultivable Land.	Uncultivable Land.	Rupees.	Annas.	Rupees.	Annas.		
1	2	3	4	5	6	7	8	9	10			11		12		13	14	15
...	S	D	5721	0	0	0	...	Black loam	4-1	6	2	8		1	9	80	K Nallaiyan Pillai	
											14	39		10	13			
57	...	A	5718	do	do	do	...	do	4-1	6	...	50		...	10	120	Paramasivan Pillai	
...	S	B	5711	do	do	do	...	do	4-1	6	4	70		3	3	60	K Nallaiyan Pillai	
...	B	C	5713	do	do	do	...	do	4-1	6	1	92		1	7	100	Alwarappa Pillai	
...	N	...	5711	do	do	do	...	do	4-1	6	3	33		2	8	97	A K Ramasami Reddi	
...	E	H	5716,5717	do	do	do	...	do	4-1	6	3	25		2	7	95	A U Arunachalanada Pillai	
...	S	H	5717	do	do	do	...	do	4-1	6	3	22		2	7	50	A Thayammal	
			5717															
...		G	5717,5718	do	do	P	...	...			1	13		...	...	...	...	Road
											18	38		12	15			
58	...	A	5719	do	do	D	...	Black loam	4-1	6	2	41		1	13	92	Names as per No 17 F	
																	On 17 ஆம் பிள்ளை பெயர்கள்	
...	E	B	5720	do	do	do	...	do	4-1	6	3	65		2	12	76	K Narayanyagar	
...	N	G	5719,5720	do	do	P	...	...			1	90		...	...	...	...	do
		D	5719	do	do	D	...	Black loam	4-1	6	...	14		...	2	92	Names as per No 17 F	
...	do	E	5719	do	do	do	...	do	4-1	6	1	88		1	4	16	On 17 ஆம் பிள்ளை பெயர்கள்	
...	E	F	5720	do	do	do	...	do	4-1	6	1	71		1	5	80	Ethai Alagaraiyargal	
	do	G	do	do	do	do	...	do	4-1	6	2	62		2	...	85	V Sidambarama Pillai	
...	do	H	5715	do	do	do	...	do	4-1	6	...	97		...	7	189	K Narandayagar	
...	do	I	5714	do	do	do	...	do	4-1	6	...	91		...	11	85	Arumuttarayagar	
											15	42		10	6		K Narandayagar	
59	...	A	5717	do	do	do	...	do	4-1	6	2	55		1	14	114	S Nallaiyan Pillai	
...	E	B	57.8	do	do	do	...	do	4-1	6	2	53		1	14	90	Muttiyan Settiyar	
...	do	C	5720	do	do	do	...	do	4-1	6	1	74		1	5	111	S U Kuttalingayan Pillai	
...	do	D	5721	do	do	do	...	do	4-1	6	1	74		1	5	114	S Nallaiyan Pillai	
...	do	E	5723	do	do	do	...	do	4-1	6	2	13		1	10	48	P Virabadhra Pillai	

Survey and Settlement Register of the Village of Ottapidaram

திருநெல்வேலி ஜில்லா ஒட்டபிடாரம் தாலூகா ஒட்டபிடாரம்

Subdivision உபவிபாகம்			Old No. பழைய நம்பர்	Government or Road Land அரசாங்க நிலம் அல்லது தெரு நிலம்	Dry Land or Land fit for Cultivation வறண்ட நிலம் அல்லது பயிர் செய்யத் தகுந்த நிலம்	Nature of Irrigation நீர்ப்பாய்ச்சும் விதம்	Crop பயிர்	Description of Soil நிலத்தின் தன்மை	Variety வகை	Extent விஸ்தீரணம்	
										Cawnies கவனி	Cawnies Cents கவனி சென்ட்
1	2		3	4	5	6	7	8	9	10	
...	N	E	5701	G	D	...		Black loam கருப்பு மண் கலந்தது	4-4	6	2 25
											12 92
50	...	A	5739	do செய்	do செய்	...		do செய்	4-4	6	1 36
...	S	B	5739, 5740	do செய்	P புன்	...		...			... 99
...	do	U	5739	do செய்	D	...		Black loam	4-4	6	2 38
...	N	D	5738	do செய்	do செய்	...		do செய்	4-4	6	3 62
...	do	B	5737	do செய்	do செய்	...		do செய்	4-4	6	... 45
...	do	E	do	do செய்	do செய்	...		do செய்	4-4	6	... 76
...	S	G	5733	do செய்	do செய்	...		do செய்	4-4	6	... 87
...	E	E	5731	do செய்	do செய்	...		do செய்	4-4	6	1 22
...	do	E	do	do செய்	do செய்	...		do செய்	4-4	6	1 28
											13 64
51	...	A	5743	do செய்	do செய்	...		do செய்	4-4	6	1 61
...	W	B	5741	do செய்	do செய்	...		do செய்	4-4	6	1 ...
...	N	C	5742	do செய்	do செய்	...		do செய்	4-4	6	... 88
...	W	D	5764	do செய்	do செய்	...		do செய்	4-4	6	13 50
											17 19
52	...	...	5763	do செய்	do செய்	...		do செய்	4-4	6	11 50
53	...	A	5762, 5763	do செய்	do செய்	...		do செய்	4-4	6	6 77
...	W	B	5761	do செய்	do செய்	...		do செய்	4-4	6	3 20
...	do	C	5760	do செய்	do செய்	...		do செய்	4-4	6	4 22
											25 90
54	...	...	5808	do செய்	do செய்	...		do செய்	4-4	6	7 27
55	...	A	1736	do செய்	do செய்	...		do செய்	4-4	6	2 96
...	N	B	5792	do செய்	do செய்	...		do செய்	4-4	6	5 98

in the Ottapidaram Taluk of the Tinnevelly District.

தாலூகாவில் செட்டில்மெண்டு பைசலதி நிறுவப்பட்ட.

Assessment. கிஸ்தி						Pattadars Name and No பட்டாதாரர் பெயரும், எண்ணும்	Remarks. குறி
Assessment of Land. நன்செய் புன்செய்		Permanent Puhrum Tax. மானாவாரி		Total. மு.			
Rupees ரூபாய்	Annas அணா	Rupees ரூபாய்	Annas அணா	Rupees ரூபாய்	Annas அணா		
11		12		13		14	15
1	11	...	...	1	11	76 Pettai Sudalaimuttu Pillai	
9	11	...	...	9	11		
1	6	...	...	1	6	111 N U Kettal Lingam Pillai	
...	...	...	...	...	...	...	Road
1	13	...	...	1	13	113 N U Kuttalalingam Pillai	
2	14	...	...	2	14	88 Nanja na per No 14 C	
...	5	...	...	...	5	55 Rama K Anandaperumal Pillai	
...	9	...	...	...	9	198 K U Muttananiya Pillai	
...	10	...	...	...	10	84 S A Sivasubhramaniya Pillai	
...	15	...	...	...	15	17 Venkum Pillai Tiruvenkatachariyangar	
...	15	...	...	...	15	33 P Veiyundara Pillai	
9	7	...	...	9	7		
1	6	...	...	1	6	76 Pettai Sudalaimuttu Pillai	
...	12	...	...	...	12	55 P Umiyorubhagam Pillai	
...	11	...	...	...	11	66 Rama K Anandaperumal Pillai	
10	2	...	...	10	2	79 Sokkaraiyappa Pillai	
12	15	...	...	12	15		
16	1	...	...	16	1	60 U Ravanaswamy kanna Pillai	
...	...	...	...	...	...	60 do செய்	
5	1	...	...	5	1		
3	3	...	...	3	3	96 Sankara Nagara Pillai	
3	3	...	...	3	3	61 Nanja na per No 65 B	
11	7	...	...	11	7		
3	7	...	...	3	7	32 Vaiyapuri Pillai	
2	4	...	...	2	4	71 Aiyasamy Pillai	
4	8	...	...	4	8	70 Muppan K Muthusamya Pillai	

Survey and Settlement Register of the Village of Ottapidaram

ஒட்டப்பிடாரம் கிராமத்தின் நிலஅளவை மற்றும் குடியிருப்பு பதிவேடு

Survey No.	Sub-Division No.	Area	Classification of Soil	Description of Soil	Assessment of Land	Assessment of Puravuvari Tax	Total Assessment	Pattadar's Name and No.	Remarks
					Rupees / Annas / Pies	Rupees / Annas / Pies	Rupees / Annas		
1	2	3	4	5	6	7	8	9	10
1	A	0 3 0	Black loam		4 4	3	4 7		
	B	0 3 0	do		0 1	6	1 7		
							6 14		
2	A	0 3 0	do		4 4	6	4 10		
	B	0 3 0	do		0 2	6	0 3		
	C	0 3 0	do		0 3	6	0 4		
							5 1		
3	A	0 3 0	do		4 4	6	4 10		
	B	0 3 0	do		0 2	6	0 3		
	C	0 3 0	do		0 3	6	0 4		
	D	0 3 0	do		0 2	6	0 3		
							5 4		
4	A	0 3 0	do		4 4	6	4 10		
	B	0 3 0	do		0 2	6	0 3		
	C	0 3 0	do		0 3	6	0 4		
	D	0 3 0	do		0 2	6	0 3		
							5 4		
5	A	0 3 0	do		4 4	6	4 10		
	B	0 3 0	do		0 2	6	0 3		
	C	0 3 0	do		0 3	6	0 4		
	D	0 3 0	do		0 2	6	0 3		
							5 4		
6	A	0 3 0	do		4 4	6	4 10		
	B	0 3 0	do		0 2	6	0 3		
	C	0 3 0	do		0 3	6	0 4		
	D	0 3 0	do		0 2	6	0 3		
							5 4		
7	A	0 3 0	do		4 4	6	4 10		
	B	0 3 0	do		0 2	6	0 3		
	C	0 3 0	do		0 3	6	0 4		
	D	0 3 0	do		0 2	6	0 3		
							5 4		
8	A	0 3 0	do		4 4	6	4 10		
	B	0 3 0	do		0 2	6	0 3		
	C	0 3 0	do		0 3	6	0 4		
	D	0 3 0	do		0 2	6	0 3		
							5 4		
9	A	0 3 0	do		4 4	6	4 10		
	B	0 3 0	do		0 2	6	0 3		
	C	0 3 0	do		0 3	6	0 4		
	D	0 3 0	do		0 2	6	0 3		
							5 4		
10	A	0 3 0	do		4 4	6	4 10		
	B	0 3 0	do		0 2	6	0 3		
	C	0 3 0	do		0 3	6	0 4		
	D	0 3 0	do		0 2	6	0 3		
							5 4		
11	A	0 3 0	do		4 4	6	4 10		
	B	0 3 0	do		0 2	6	0 3		
	C	0 3 0	do		0 3	6	0 4		
	D	0 3 0	do		0 2	6	0 3		
							5 4		
12	A	0 3 0	do		4 4	6	4 10		
	B	0 3 0	do		0 2	6	0 3		
	C	0 3 0	do		0 3	6	0 4		
	D	0 3 0	do		0 2	6	0 3		
							5 4		
13	A	0 3 0	do		4 4	6	4 10		
	B	0 3 0	do		0 2	6	0 3		
	C	0 3 0	do		0 3	6	0 4		
	D	0 3 0	do		0 2	6	0 3		
							5 4		
14	A	0 3 0	do		4 4	6	4 10		
	B	0 3 0	do		0 2	6	0 3		
	C	0 3 0	do		0 3	6	0 4		
	D	0 3 0	do		0 2	6	0 3		
							5 4		
15	A	0 3 0	do		4 4	6	4 10		
	B	0 3 0	do		0 2	6	0 3		
	C	0 3 0	do		0 3	6	0 4		
	D	0 3 0	do		0 2	6	0 3		
							5 4		
16	A	0 3 0	do		4 4	6	4 10		
	B	0 3 0	do		0 2	6	0 3		
	C	0 3 0	do		0 3	6	0 4		
	D	0 3 0	do		0 2	6	0 3		
							5 4		
17	A	0 3 0	do		4 4	6	4 10		
	B	0 3 0	do		0 2	6	0 3		
	C	0 3 0	do		0 3	6	0 4		
	D	0 3 0	do		0 2	6	0 3		
							5 4		
18	A	0 3 0	do		4 4	6	4 10		
	B	0 3 0	do		0 2	6	0 3		
	C	0 3 0	do		0 3	6	0 4		
	D	0 3 0	do		0 2	6	0 3		
							5 4		
19	A	0 3 0	do		4 4	6	4 10		
	B	0 3 0	do		0 2	6	0 3		
	C	0 3 0	do		0 3	6	0 4		
	D	0 3 0	do		0 2	6	0 3		
							5 4		
20	A	0 3 0	do		4 4	6	4 10		
	B	0 3 0	do		0 2	6	0 3		
	C	0 3 0	do		0 3	6	0 4		
	D	0 3 0	do		0 2	6	0 3		
							5 4		

71

in the Ottapidaram Taluk of the Tinnevelly District.

ரோகத்தின் திருநெல்வேலி மாவட்டம் ஒட்டப்பிடாரம் தாலுக்கா.

Assessment of Land	Assessment of Puravuvari Tax	Total Assessment	Pattadar's Name and No.	Remarks
Rupees / Annas	Rupees / Annas	Rupees / Annas		
11	12	13	14	15
4 8	... ...	4 8	75 Valaingam Pillai	
1 5	... ...	1 5	147 K Perumpa Pillai	
12 9	... ...	12 9		
2 7	... ...	2 7	32 N K Andiya Pillai	
2 15	... ...	2 15	13 Mukkam Pillai	
4 3	... ...	4 5	43 Nayeem pur Re 32 D	
9 9	... ...	9 9		
4 7	... ...	4 7	73 Mukkam Pillai	
4 3	... ...	4 3	43 A Sivasubramaniya Pillai	
2 2	... ...	2 2	51 Nanavudy mudal	
2 9	... ...	2 9	52 Perumalsivan Pillai	
2 2	... ...	2 2	45 Pichu Pillai	
19 7	... ...	19 7		
1 14	... ...	1 14	69 K C Ramasamiya Pillai	
2 M	... ...	2 1	84 K A Sivasubramaniya Pillai	
1 7	... ...	1 7	107 K A C Vilakkadi Pillai and Ottapparidaram Pillai	
1 7	... ...	1 7	106 K C Muthuraya Pillai	
2 13	... ...	2 13	66 Ramaka Andiya mudal Pillai	
9 10	... ...	9 10		
2 11	... ...	2 11	81 Nemes as per No. 13 B	
2 13	... ...	2 13	69 A Ramasamiya Pillai	
... 15	... ...	... 15	76 Pattai Sundaranatha Pillai	
... 15	... ...	... 15	88 S Indirapillai	
... 15	... ...	... 15	76 Pattai Sundaranatha Pillai	
... ...	... ...	... ...		

Total ...

67...0

Survey and Settlement Register of the Village of Uttapidaram

Description of Soil	Extent										Assessment on Land		Permanent Fishery Tax		Total		Pattadar's Name and No.	Remarks
	Acres			Cawnies			Cawnies				Rupees	Annas	Rupees	Annas	Rupees	Annas		
	5			6			7				10		11		12		13	14
Black Loam	4	1	6	1	56						1	3	...	...	1	3	98 S Irulappan Sarpai	
do	4	1	6	5	46						4	2	...	...	4	2	131 N U Kattabomman Pillai	
				13	27						13	12	...	..	13	12		
do	4	1	6	10	74						8	1	...		8	1	... Ulakkumar Pagodi	
do	4	1	6	2	13						2	6	...	...	2	6	77 Muttu Ulaganadha Pillai	
do	4	1	6	5	12						2	5	...	...	2	5	103 Alkarappa Pillai	
do	4	1	6	3	34						4	10	...	..	4	10	58 P Vaidianatha Pillai	
				12	33						9	5	...		9	5		
do	4	1	6	2	87						2	2	...	...	2	2	42 Vairavalingam Pillai	
do	4	1	6	5	66						4	4	...	..	4	4	44 Names as per No 82 D	
do	4	1	6	2	24						1	11	...		1	11	86 S M Nallathan Pillai	
do	4	1	6	3	13						2	10	...	..	2	10	44 Names as per No 82 D	
do	4	1	6	1	90						1	7	...	...	1	7	6 Muttu Ayyanthiyangar	
				14	17						12	2	...	...	12	2		
do	4	1	6	5	50						4	2	...	...	4	2	... Kuttum	
do	4	1	6	6	69						6	...	...	...	6	...	42 Names as per No 82 D	
do	4	1	6		93						...	11	...	...	...	11	114 S Nallathan Pillai	
do	4	1	6	5	5						2	2	...	...	2	2	68 V Vaidianatha Pillai	
do	4	1	6	2	78						2	1	...	...	2	1	105 S Muttu Kumaral	
do	4	1	6	2	27						2	...	...	...	2	...	147 K Vellaiyan Pillai	
do	4	1	6	1	89						1	1	...	...	1	1	78 Muttukutti Pillai	
				13	98						13	15	...	...	13	15		
do	4	1	6	1	31						1	4	...	...	1	4	12 A M Sankaranarayanan	
do	4	1	6	...	53						...	10	...	...	...	10	101 [illegible]	
do	4	1	6	1	75						1	5	...	...	1	5	126 V Kumaran Pillai	

in the Uttapidaram Taluk of the Tinnevelly District.

72

Survey and Settlement Register of the Village of Ottap[illegible]

Survey Number.	Sub-division.	Extent.	Old Number.	Government.	Inam.	Name of the Inamdar.	Crop.	Description of Soil.	Extent.		Assessment.				Patadar's Name and No.	Remarks.
									Acres.	Cents.	Rupees.	Annas.	Rupees.	Annas.		
1	2	3	4	5	6	7		8	9	10	11		12		13	14	15
...	W Qr	D 4	3531	G	D	...		Black loam	4-1	5	1	25				
...	N ...	E 3	3532 3533	do	do	...		do	4-1	6	4	69				
...	S Qr	F 2	3535 3536	do	do	...		do	4-1	6	...	94				
...	do Qr	G 1	3540	do	do	...		do	4-1	6	...	88				
...	do Qr	H 4	3539	do	do	...		do	4-1	6	...	81				
										15	79					
61	...	A 2	3541	do	do	...		do	4-1	6	1	17				
...	S Qr	B 3	3542	do	do	...		do	4-1	6	...	96				
...	E Qr	C 3	3543	do	do	...		do	4-1	6	1	7				
...	S Qr	D 3	do do	do	do	...		...	...	...	...	5				
...	W Qr	E 3	3544	do	D	...		Black loam	4-1	6	1	12				
...	do Qr	F 2	3545	do	do	...		do	4-1	6	...	87				
...	S Qr	G 2	3546	do	do	...		do	4-1	6	...	97				
										5	84					
57	...	...	3552 3553	I	D	do		do	4-1	5	3	67				
58	...	A 2	3554	G	do	do		do	4-1	6	4	10				
...	S Qr	B 3	3557	do	do	do		do	4-1	6	4	10				
...	3rd Qr	C 4	3558	do	do	do		do	4-1	6	2	69				
...	do Qr	D 4	3559	do	do	do		do	4-1	6	1	34				
										12	32					
59	...	A 2	3560	D	do	do		do	4-1	6	11	73				
...	W Qr	B 3	do	do	do	do		do	4-1	6	3	71				
...	N ...	C 3	3561	do	do	do		do	4-1	6	1	51				
										16	94					
60	...	A 2	3562	D	do	do		do	4-1	6	...	7				

73

n the Ottapidaram Taluk of the Tinnevelly District.

[illegible]

Assessment.						Patadar's Name and No.	Remarks.
Assessment of Land.		Permanent Palavaram.		Total.			
Rupees.	Annas.	Rupees.	Annas.	Rupees.	Annas.		
11		12		13		14	15
1	...	...	...	1	...	2 Kuppaiyangar	
3	8	...	...	3	8	36 Palaveesan Pillai	
...	11	...	...	...	11	2 Kuppaiyangar	
...	6	...	...	...	6	36 Palaveesan Pillai	
...	5	...	...	...	5	72 Tuppaiya Pulai	
11	13	...	...	11	13		
...	14	...	...	...	14	79 Sekkaraiyappa Pillai	
...	7	...	...	...	7	167 S Varabadira Pillai	
...	13	...	...	...	13	68 P Unaiyorubakan Pillai	
...	...	...	...	...	...	...	Paykkoril Pagoda.
...	13	...	...	...	13	53 S A Unaiyorubakan Pillai	
...	10	...	...	...	10	55 Sanmuga Pillai	
...	12	...	1	...	13	182 Kovil Kattralan and Perumal	
4	5	...	1	4	6		
2	12	...	...	2	12	... Karnam	
3	1	...	...	3	1	55 Sanmuga Pillai	
3	1	...	2	3	3	58 Somasundaram Pillai	
2	...	...	...	2	...	55 Sanmuga Pillai	
1	...	...	...	1	...	5 Muttupaiyangar	
9	2	...	2	9	4		
5	13	...	...	5	13	54 Sokkambukkuttalan Pillai and Sivasankaran Pillai	
2	13	...	...	2	13	46 Pitchumuttam Pillai	
1	2	...	...	1	2	88 Names as per No. 14 C.	
12	12	...	...	12	12		
3	13	...	...	3	13	18 Moothanayangar	

in the Ottapidaram Taluk of the Tinnevelly District.

தோத்தபிடாரம் தாலுக்காவில் திருநெல்வேலி மாவட்டத்தில்.

Assessment. கிரயம்.						Patkarar's Name and No. பட்கரர்களுடைய பெயரும், எண்ணும்.	Remarks. குறிப்பு.
Assessment of Land. நஞ்சைக்கிரயம்.		Permanent Puinyavaram. நிரந்தர புன்செய்க்கிரயம்.		Total. மு.			
Rupees. ரூபாய்.	Annas. அணா.	Rupees. ரூபாய்.	Annas. அணா.	Rupees. ரூபாய்.	Annas. அணா.		
11		12		13		14	15
5	8	....	....	5	8	0 Minasi Aiyaswattiyangar மினாசி ஐயாஸ்வாத்தியங்கார்	
9	....	....	....	9	....		
9	13	....	....	9	13	55 Sundararajayangar சுந்தரராஜையங்கார்	
10	12	....	....	10	12	56 do ஷே.	
4	....	....	....	4	....	14 Alvanayangar ஆழ்வாநையங்கார்	
4	11	....	....	4	11	16 Pillai Alagarayangar பிள்ளை அழகராயங்கார்	
5	13	....	....	5	13	70 Sankaraiyappa Pillai சங்கரையப்ப பிள்ளை	
14	8	....	....	14	8		
....	13	....	....	....	13	73 Manikkam Pillai மாணிக்கம் பிள்ளை	
....	13	....	....	....	13	75 Muthaliagam Pillai முதலியகம் பிள்ளை	
4	1	....	....	4	1	82 Names as per No 14 C பெயர்கள் எண் 14 C யின் படி	
1	6	....	....	1	6	42 Vanavalmagam Pillai வானவல்மாகம் பிள்ளை	
....	7	....	....	....	7	13 Alvanayangar ஆழ்வாநையங்கார்	
....	12	....	....	....	12	17 Venku Pillai Tiruvenkattaiyangar வெங்குபிள்ளை திருவேங்கட்டையங்கார்	
1	4	....	....	1	4	92 Names as per No 17 F பெயர்கள் எண் 17 F யின் படி	
5	7	....	....	5	7	12 Alvattiyangar ஆழ்வாத்தியங்கார்	
14	15	....	....	14	15		
7	4	....	....	7	4	87 Alagiyamanbigai Pillai அழகியமணவாளப் பிள்ளை	
9	4	....	....	9	....	3 Manikkam Pillai மாணிக்கம் பிள்ளை	
10	6	....	....	10	8		
8	12	....	....	8	12	92 Names as per No 17 F பெயர்கள் எண் 17 F யின் படி	
4	4	....	....	4	4	94 Alagiya V Sankaralingam Pandaram அழகிய வி சங்கரலிங்கம் பண்டாரம்	
13	....	....	....	13	....		
....	4	....	....	....	4	60 U Rama Sivasankaran Pillai உ ராம சிவசங்கரன் பிள்ளை	
4	8	....	....	4	8		

Survey and Settlement Register of the Village of Ottupidaram

கிராமத்தின் சர்வே பட்டியல்

Survey Number / சர்வே எண்	Subdivision / உட்பிரிவு	Old Number / பழைய எண்	Cultivable Land / பயிரிடத்தக்க நிலம்	Dry / புன்செய்	Garden / தோட்டம்	Source of Irrigation / நீர்ப்பாசன வசதி	No. of Crops / பயிர் எண்	Description of Soil / நிலவகை	Tharam / தரம்	Extent / விஸ்தீரணம் Acres / ஏக்கர்	Cents / சென்ட்
1	2	3	4	5	6	7	8	9	10		
68	...	A ...	5013	...	D ...	...		Black loam / கருப்புமண்வகை	4-4	6	37
...	E ...	B ...	do Chq.	do Chq.	do Chq.	...		do Chq.	4-4	6	33
...	do Chq.	C ...	5019	do Chq.	do Chq.	...		do Chq.	4-4	6	63
...	N ...	D ...	5020	do Chq.	do Chq.	...		do Chq.	4-4	6	19
										15	12
69	...	A ...	5021	do Chq.	do Chq.	...		do Chq.	4-4	6	59
		B ...	5016	do Chq.	do Chq.	...		do Chq.	4-4	6	78
										2	70
										23	6
70	...	A ...	5012	do Chq.	do Chq.	...		do Chq.	4-4	6	1
...	E ...	B ...	5011	do Chq.	do Chq.	...		do Chq.	4-4	6	1
...	do Chq.	C ...	do Chq.	do Chq.	do Chq.	...		do Chq.	4-4	6	1
...	do Chq.	D ...	5017	do Chq.	do Chq.	...		do Chq.	4-4	6	...
...	do Chq.	E ...	5014	do Chq.	do Chq.	...		do Chq.	4-4	6	3
...	do Chq.	F ...	5018	do Chq.	do Chq.	...		do Chq.	4-4	6	2
...	do Chq.	G ...	5017	do Chq.	do Chq.	...		do Chq.	4-4	6	4
								do Chq.	4-4	6	2
										16	63
71	...	A ...	5015 5016	do Chq.	do Chq.	...		do Chq.	4-4	6	9
...	S Chq.	B ...	5011	do Chq.	do Chq.	...		do Chq.	4-4	6	5
										14	23
72	...	...	5021	do Chq.	do Chq.	...		do Chq.	4-4	6	19
73	...	A ...	5019	do Chq.	do Chq.	...		do Chq.	4-4	6	...
...	N ...	B ...	5020	do Chq.	do Chq.	...		do Chq.	4-4	6	13
								do Chq.	4-4	6	1
										14	33
74	...	A ...	5505 5506	do Chq.	do Chq.	...		do Chq.	4-4	6	2
...	S Chq.	B ...	5505 5509	do Chq.	do Chq.	...		do Chq.	4-4	6	34

in the Ottapidaram Taluk of the Tinnevelly District.

தாலுக்கா சேட்டில்மெண்ட் பைலவதி சிறிவிடம்

75

Assessment. / தீர்வை. Assessment of Land. / நிலத்தீர்வை. Rupees. / ரூபாய்.	Annas. / அணா.	Permanent Palayra Tax / சாசுவத பழைய வரி. Rupees. / ரூபாய்.	Annas. / அணா.	Total. / மொ. Rupees. / ரூபாய்.	Annas. / அணா.	Pattadar's Name and No. / பட்டாதாரன் பெயரும், நம்பரும்	Remarks / குறிப்பு.
11		12		13		14	15
2	7	...	..	2	7	82 S Sivasankaran Pillai	
2	8	...	...	2	8	127 S Ramasamiya Pillai	
3	...	...	..	3	...	37 Anganmal	
3	10	...	...	4	10	49 A Sivsubramaniya Pillai	
11	9	...	...	11	9		
15	9	...	1	16	10	102 Names as per No. 55 G	
1	12	...	..	1	12	17 Venku Pillai Tiruvenkadathiyangar	
17	5	...	1	17	6		
1	4	...	...	1	4	119 Kunnyappa Pillai	
1	7	...	...	1	7	32 A Subbaiyan	
...	2	...	...	...	2	161 P Sudalaimuthu Pillai	
2	15	...	...	2	15	32 A Subbaiyan	
1	9	...	...	1	9	115 S Bhakiamuthu Pillai	
3	3	...	...	3	3	79 Sankaranarayan Pillai	
2	..	...	...	2	...	70 Ahmad K Maharaniya Pillai	
12	6	...	...	12	8		
6	13	..	...	6	13	55 Sundanda Pillai	
3	14	...	...	3	14	53 Sankaranarayan Pillai	
10	11	...	...	10	11		
11	4	...	...	11	4	61 Names as per No. 55 B	
10	5	...	...	10	5	35 Pakiyanathan Pillai	
...	12	...	...	...	12	17 Names as per No. 17 F	
11	1	...	...	11	1		
1	12	...	1	1	12	115 Ponnammaiyammal Pillai, Pandiyan Pillai and 1 Co-sharer.	
4	7	...	..	4	7	32 Names as per No. 17 F	

Survey and Settlement Register of the Village of Ottapidaram

திருநெல்வேலி ஜில்லா ஒட்டபிடாரம் தாலுகா ஒட்டபிடாரம்

Number of Subdivision. உட்பிரிவு எண்.	Subdivision. உட்பிரிவு.		Old Number. பழைய எண்.	Government or Inam. அரசாங்கமா இனாமா	Whether Wet or Dry. நஞ்சையா புஞ்சையா	Source of Irrigation. நீர்பாய்ச்சல்	Class. தரம்.	Description of Soil. நிலவகை.	Taram. தரம்.	Extent. விஸ்தாரம். Acres. ஏக்கர்.	Cents. சென்ட்.
1	2		3	4	5	6	7	8	9	10	
	S	C	1355	G	D	...		Black loam கருப்புமிரையல்	1-1	2	20
	do	D	1363	do	do	...		do do.	4-4	9	20
										19	80
	...	...	1364	do	do	...		do do.	2-1	10	99
76	...	A	1362	do	do	...		do do.	4-3	4	90
	N	B	1366	do	do	...		do do.	4-2	4	91
...	W	C	1370-1380	do	do	...		do do.	4-3	6	1
										15	82
77	...	A	1376-1378	do	do	...		do do.	4-4	12	64
...	S	B	1375	do	do			do do.	4-4	5	34
										17	98
78	...	...	1381, 1383	do	do	...		do do.	4-4	21	52
79	...	A	1386	do	do	...		do do.	4-4	1	12
...	E	B	1387	do	do	...		do do.	4-4	1	12
...	N	C	1385	do	P	...		...	...	...	24
...	S	D	1388	do	D	...		Loam loam	1-1	5	3
...	W	E	1376	do	do	...		do do.	4-4	2	55
			1367	do	do	...		do do.	4-4	6	61
										17	2
80	...	A	1368	do	do	...		do do.	4-4	3	30
...	W	B	do	do	do	...		do do.	4-4	0	30
...	do	C	1369	do	do	...		do do.	4-3	1	16
...	do	D	1372	do	do	...		do do.	4-4	3	32
...	do	E	do	do	do	...		do do.	4-4	3	32
								do do.	4-4	1	00
										18	82

...the Ottapidaram Taluk of the Tinnevelly District.

திருநெல்வேலி ஜில்லா ஒட்டபிடாரம் தாலுகாவிற்கு சேர்ந்தது.

Assessment. தீர்வை. Assessment of Lands. நஞ்சை புஞ்சை		Permanent Puliyam Tax. சாசுவத புளியம் வரி		Total. மு.		Ryotdar's Name and No. பட்டாதார் பேரும், எண்ணும்.	Remarks. வசூல்.
Rupees. ரூபாய்.	Annas. அணா.	Rupees. ரூபாய்.	Annas. அணா.	Rupees. ரூபாய்.	Annas. அணா.		
11	12		13			14	15
11	10	...	...	1	10	71 Ayyanambu Pillai ஐயனம்பு பிள்ளை	
6	15	...	...	6	15	106 Names as per No 74 A ஒ.எ 74 ஏ யில் உள்ளபடி	
14	12	...	...	14	12		
8	4	...	...	8	4	121 Sundaram Vanda Pillai, Kannappa Pillai & Andiya Pillai சுந்தரம் வண்டபிள்ளை, கண்ணப்பபிள்ளை, ஆண்டியப்பபிள்ளை	
4	14	...	...	4	14	41 Ramaiyangar ராமையங்கார்	
4	15	...	...	4	15	37 Mircau Sivan Sundara Chariyar மிராசுதார் சிவன் சுந்தர சாரியார்	
6	...	...	...	6	...	182 Aiyamuttiayangar ஐயமுத்தையங்கார்	
15	13	...	...	15	13		
9	8	...	...	9	8	27 Names as per No 20 A ஒ.எ 20 ஏ யில் உள்ளபடி	
4	...	...	...	4	...	11b S Udaikanda Pillai உ வெங்கடாசலபிள்ளை	
13	8	...	...	13	8		
16	3	...	...	16	3	44 Names as per No 32 D ஒ.எ 32 டி யில் உள்ளபடி	
...	13	...	...	...	13	54 Names as per No 39 A ஒ.எ 39 ஏ யில் உள்ளபடி	
1	1	...	...	1	1	58 Somasundaram Pillai சோமசுந்தரபிள்ளை	
...	...	...	...	...	...	... Nallah நல்லா	
3	13	...	...	3	13	85 N Paramasivan Pillai ந பரமசிவபிள்ளை	
1	15	...	...	1	15	92 Names as per No 17 F ஒ.எ 17 எ யில் உள்ளபடி	
4	15	...	...	4	15	89 Mannar Periyatiruvasi Aiyangar மன்னார்பெரிய திருவாசல் ஐயங்கார்	
12	9	...	...	12	9		
2	15	...	...	2	15	91 R Sankaralingam Pillai ர சங்கரலிங்கபிள்ளை	
1	1	...	...	1	1	95 N R Andiya Pillai ந ர ஆண்டியபிள்ளை	
6	8	...	...	6	8	111 N V Kanakalingam Pillai ந வ கனகலிங்கபிள்ளை	
2	8	...	...	2	8	13 Sankara Seppu Pillai சங்கரசெப்பு பிள்ளை	
1	4	...	...	1	4	17 Venkata Pillai Tiruvet Kanniah Iyengar வேங்கடபிள்ளை திருவேட்டகண்ணையங்கார்	
14	2	...	...	14	2		

Survey and Settlement Register of the Village of Ottapidaram

திருநெல்வேலி ஜில்லா ஒட்டபிடாரம் தாலுகா ஒட்டபிடாரம்

Survey Number	Subdivision		Old Number	Description or Number of Survey Field	Dry, Irrigated or Perumbadam	Source of Irrigation	Crop.	Description of Soil	Tarram	Extent	
	Division	Letters								Cents.	Acres
1	2		3	4	5	6	7	8	9	10	
82	...	A		G	D	...		Black loam	4-4	6	91
...	N	B		do	do	...		do	4-4	6	17
										13	08
83	...	A		do	do	do	...	do	4-4	6	48
...	W	B		do	do	do	...	do	4-4	6	59
...	do	C		do	do	do	...	do	4-4	6	85
...	N	D		do	do	do	...	do	4-4	6	92
...	do	E		do	do	do	...	do	4-4	6	61
...	do	F		do	do	do	...	do	4-4	6	93
...	E	G		do	do	do	...	do	4-4	6	50
...	S	H		do	do	do	...	do	4-4	6	97
	do	I		do	do	do	...	do	4-4	6	18
										21	30
80	...	A		do	do	do	...	do	4-4	6	7 16
...	W	B		do	do	do	...	do	4-4	6	3 94
	N	C		do	do	do	...	do	4-4	6	4
										21	14
84	...	A		do	do	do	...	do	4-4	6	3 33
...	E	B		do	do	do	...	do	4-4	6	1 21
...	do	C		do	do	do	...	do	4-4	6	1 66
...	N	D		do	do	do	...	do	4-4	6	1 70
...	do	E		do	do	do	...	do	4-4	6	1 70
	do			do	do	do	...	do	4-4	6	2 62
	86	G		do	do	do	...	do	4-4	6	1
								do	4-4	6	1

77

in the Ottapidaram Taluk of the Tinnevely District.

ஒட்டபிடாரம் தாலுகாவில் திருநெல்வேலி ஜில்லாவில்.

Assessment of Land	Assessment. Permanent Palmyra Pas		Total		Pattadar's Name and No.	Remarks.
Rupees. Annas.	Rupees. Annas.		Rupees. Annas.			
11	12		13		14	15
5	3	...	5	3	14 Alwardiyangar	
2	1	...	3	1	55 Sammanda Pillai	
8	4	...	8	4		
...	6	...	...	6	100 Vanniyappa Pillai	
...	7	...	...	7	13 Alwardiyangar	
1	6	...	...	1	6 17 Veraka Pillai Tiruvenkadathaiyangar	
1	7	...	...	1	7 75 Manikka Pillai	
2	11	...	2	11	80 A I Mani Kavirayan Pillai and A Irulappa Pillai	
1	...	...	1	7	44 Names as per No 82 D	
2	10	...	2	10	47 Veraka Pillai Tiruvenkadathaiyangar	
1	...	...	1	8	47 Muthuda Ivanan	
2	2	...	2	2	71 Kuppan Ayya Pillai	
13	...	...	13	...		
5	6	...	5	6	36 S M Sellakkan Pillai	
6	11	...	6	11	44 Names as per No 82 D	
1	8	...	1	8	76 Pattai Sadhumutta Pillai	
13	9	...	13	9		
2	3	...	2	3	98 A Irulappan Servai	
1	6	...	1	6	53 Pralayaperumal Pillai	
1	6	...	1	6	76 Pattai Sadhumutta Pillai	
1	1	...	1	1	131 S U Kuttalingam Pillai	
2	2	...	2	2	67 K Muthu Perumal Pillai	
3	5	...	3	5	28 Pattai Sadhumutta Pillai	
2	2	...	2	2	171 Kuttala Sadai Mutta Pillai,	
13	1	...	13	1		

Survey and Settlement Register of the Village of Ottapidaram

திருநெல்வேலி ஜில்லா ஓட்டபிடாரம் தாலுகா ஓட்டபிடாரம்

Survey Number.	Subdivision.		Sub Number.	Government or Inam.	Ryotwari or Permanent.	Source of Irrigation.	Crop.	Description of Soil.	Extent. Acres.	Cents.
1	2		3	4	5	6	7	8	9	10
85	...	A	1749	Gov.	D.	...		Black loam	4-5	6	4	36
...	...	B	1750	do.	do.	...		do.	4-5	6	4	36
...	...	C	1751	do.	do.			do.	4-5	6	4	35
...	...	D	1752	do.	do.			do.	4-5	6	4	9
										19	52
86	...	A	575	do.	do.	...		do.	4-5	5	5	55
...	...	B	1572	do.	do.	...		do.	4-5	5	...	26
...	...	C	1573	do.	do.	...		do.	4-5	5	2	6
...	...	D	1574 1575 1576	do.	do.	...		do.	4-5	5	2	59
										18	57
87	...	A	1630 1631	do.	do.	...		do.	4-5	6	2	56
...	...	B	1632	do.	do.	...		do.	4-5	6	...	35
...	...	C	1633	do.	do.	...		do.	4-5	6	3	37
										18	128
88			1765	do.	P.	...				1		10
89	...	A	1766	do.	D.	...		Black loam	4-5	6	...	10
...	...	B	1767	do.	do.	...		do.	4-5	6	...	36
...	...	C	1768	do.	do.	...		do.	4-5	6	4	7
...	...	D	1769	do.	do.	...		do.	4-5	6	2	81
										2	57
90	...	A	1770	do.	do.	...		do.	4-5	6	1	35
...	...	B	1771	do.	do.	...		do.	4-5	6	2	92
...	...	C	1772	do.	do.	...		do.	4-5	6	10	16
										13	93
91	...	A	1807	do.	do.	...		do.	4-5	3	...	38

in the Ottapidaram Taluk of the Tinnevelly District.

தென்திருவாங்கூர் சமஸ்தானத்தில் வைசூரி நிறுவப்பட்டது.

78

Assessment of Land.	Permanent Peishcush Tax.		Total.		Pottadar's Name and No.	Remarks.
Rs.	As.	Ps.	Rs.	As.		
11	12		13		14	15
3	4	...	3	4	16 Pilli Alakarsiyanar	
3	4	...	3	4	122 Pandaraswan Pilli	
3	11	...	3	11	71 Aiyasamiya Pilli	
4	8	...	4	8	49 A Sivasubramania Pilli	
14	11	...	14	11		
5	9	...	5	9	71 Aiyasamiya Pilli	
...	4	...	...	4	92 Names as per No. 17 F	
2	1	...	2	1	75 Sakkariyappa Pilli	
2	11	...	2	11	96 A Sadhasivanatha Pilli	
10	9	...	10	9		
2	9	...	2	9	29 Tirumalkai Samiyar	
...	4	...	...	4	76 Pdl. A Sundaranatha Pilli	
5	5	...	5	5	29 Tirumalkai Samiyar	
9	3	...	9	3		
...	...	...	...	...	...	Pond
...	11	...	...	11	21 A T Kuppu Janaki	
...	10	...	...	10	29 Tirumalkai Samiyar	
3	1	...	3	1	12 Names as per No 21 C	
2	2	...	2	2	109 Sekkot Karuppa Mandikaval karan Pillai	
6	3	...	6	3		
1	5	...	1	5	21 A T Kuppu Janaki	
2	3	...	2	3	51 Sri S Sivaswamiyanar	
7	10	...	7	10	125 A Ramanatha Pilli	
11	3	...	11	3		
...	5	...	...	5	71 Karuppa Pilli	

Survey and Settlement Register of the Village of Ottapidaram

ஒட்டப்பிடாரம் கிராம முட்டாயம் தயாரு முட்டாயம்

Survey Number.	Hissa Number.	Old Number.	Government or Inam.	Whether Wet or Dry.	Name of Irrigation.	Class.	Description of Soil.	Extent.	
								Acres.	Cents.
1	2	3	4	5	6	7	8	9	10
	S	B	G	D	...		Black loam	4	3
	C	C	do	do	...		do	4	5
	D	D	do	do	...		do	4	1
	E	E	do	do	...		do	4	5
								11	59
	A	A	do	do	...		do	4	1
	B	B	do	do	...		do	4	4
	C	C	do	do	...		do	4	6
								17	57
	A	A	do	do	...		do	4	5
	B	B	do	do	...		do	4	4
								13	74
	A	A	do	do	...		do	4	1
	B	B	do	do	...		do	4	1
	C	C	do	do	...		do	4	1
	D	D	do	do	...		do	4	1
	E	E	do	do	...		do	4	1
								11	5
	A	A	do	do	...		do	4	1
	B	B	do	do	...		do	4	1
	C	C	do	do	...		do	4	1
	D	D	do	do	...		do	4	1
	E	E	do	do	...		do	4	1
								15	5

in the Ottapidaram Taluk of the Tinnevelly District.

ஜோத்தின் தாலுக்கில்லைக்கு மைசாத்தி விஜிவாட்.

Assessment of Land.	Permanent Polliyal Tax.	Total.	Pattadar's Name and No.	Remarks.
Rupees. Annas.	Rupees. Annas.	Rupees. Annas.		
11	12	13	14	15
2 10	... ...	2 10	142 Nellaiyappan Setti	
2 5	... ...	2 5	73 Manikkam Pillai	
1 11	... ...	1 11	82 S Sivasankaran Pillai	
1 11	... ...	1 11	125 S Ramasamiya Pillai	
8 15	... ...	8 15		
1 6	... ...	1 6	46 P Vilabodhi a Pillai	
4 3	... ...	4 3	4 S Ramaiyangar	
7 9	... ...	7 9	156 Sarkkar Karuppa Marikkayanakam Pillai	
13 2	... ...	13 2		
5 13	... ...	5 13	82 S Sivasankaran Pillai	
9 15	... ...	9 15	125 S Ramasamiya Pillai	
15 12	... ...	15 12		
1 11	... ...	1 11	4 S Ramaiyangar	
1 ...	... ...	1 ...	89 Karuppan N Sinivasayangar	
2 6	... ...	2 6	124 Names as per No. 21 C	
1 8	... ...	1 8	182 Ayyanathiyanayar	
4 12	... ...	4 12	87 Mirasi Sivan Sundara Chariyar	
11 5	... ...	11 5		
3 2	... ...	3 2	72 Poppiya Pillai	
1 6	... ...	1 6	14 S Ayyanathiyanayar	
2 4	... ...	2 4	58 Somasundaram Pillai	
3 4	... ...	3 4	41 Ramaiyan	
5 4	... ...	5 4	77 Mirasu Chandra Pillai	
15 4	... ...	15 4		
10 11	... ...	10 11	87 Mirasi Sivan Sundara Chariyar	

80

Survey and Settlement Register of the Village of Ottapidaram in the Ottapidaram Taluk of the Tinnevelly District.

திருநெல்வேலி ஜில்லா ஒட்டபிடாரம் தாலூகா ஒட்டபிடாரம் கிராமத்தின் செட்டில்மெண்டு பைசலாதிரிஸ்டர்.

Survey Number	Sub-division		Old Numbers	Government or Inam	Dry, Irrigated or Punnamsoke	Source of Irrigation	Crop	Description of Soil		Tarum	Extent		Assessment of Land		Permanent Palmyra Tax		Total		Pattadar's Name and No.		Remarks
	Direction	Letters									Acres	Cents	Rupees	Annas	Rupees	Annas	Rupees	Annas			
1	2		3	4	5	6	7	8		9	10		11		12		13		14		15
97	...	A	6493 6,6521 6561,6562,6561	G	D	...		Black loam	4-3	5	..	41	...	7	...	...	...	7	37	Mirasu Sinna Sundara Chariyar	
...	S	B	6494,6496	do	do	...		do	4-3	5	18	71	18	11	...	...	18	11	114	S Nallasivan Pillai	
											19	12	19	2	...	...	19	2			
98	...	A	6520	do	do	...		do	4-3	5	2	69	2	11	...	...	2	11	21	A T Kuppu Janaki	
...	E	B	6541	do	do	...		do	4-3	5	3	9	3	1	...	...	3	1	32	A Subbaiyan	
...	do	C	6543,6544	do	do	...		do	4-3	5	8	65	8	10	...	...	8	10	21	A T Kuppu Janaki	
											14	43	14	6	...	...	14	6			
99	...	A	6514	do	do	...		do	4-3	5	2	14	2	2	...	...	2	2	16	Ellai Alagamiyangar	
...	E	B	6515,6516	do	do	...		do	4-3	5	8	88	3	14	...	...	3	14	74	Karuppa Pillai	
...	S	C	6517	do	do	...		do	4-3	5	6	66	6	10	...	...	6	10	50	A Tayammal	
...	do	D	6512,6513,6552	do	do	...		do	4-3	5	4	79	4	13	...	...	4	13	74	Karuppa Pillai	
											17	46	17	7	...	...	17	7			
100	...	A	6552	do	do	...		do	4-3	5	3	50	3	8	...	...	3	8	182	Aiyamuttaiyanger	
...	E	B	6553	do	do	...		do	4-3	5	4	26	4	4	...	...	4	4	37	Mirasu Sinna Sundara Chariyar	
...	S	C	6554	do	do	...		do	4-3	5	2	95	2	15	...	...	2	15	41	Ramaiyangar	
...	do	D	6555	do	do	...		do	4-3	5	3	85	3	14	...	...	3	14	53	Sundaramaiyangar	
...	W	E	6545	do	do	...		do	4-3	5	1	52	1	8	...	...	1	8	41	Ramaiyangar	
											16	9	16	1	...	...	16	1			
101	...	A	6512	do	do	...		do	4-3	5	...	95	...	15	...	...	...	15	32	A Subbaiyan	
...	E	B	6545,6546	do	do	...		do	4-3	5	13	71	13	11	...	...	13	11	49	A Sivasubbiramaniya Pillai	
											14	66	14	10	...	...	14	10			
102	...		6572,6573	do	do	...		do	4-3	5	24	20	24	3	...	...	24	3	74	Karuppa Pillai	
103	...	A	6557,6558	do	do	...		do	4-3	5	7	18	7	3	...	...	7	3	105	Names as per No 74 A	
...	E	B	6556	do	do	...		do	4-3	5	...	63	...	10	...	...	...	10	53	Sundaranajaiyangar	
...	do	C	6571,6572,6575	do	do	...		do	4-3	5	8	65	8	10	...	...	8	10	106	Names as per No 74 A	

Survey and Settlement Register of the Village of Ottapidaram

Subdivision.			Field Number.	Description of Soil.	Extent.		Assessment of Land.		Permanent Puhya Tax.		Total.		Puttadah's Name and No.	Remarks.
Hissa No.	Letters.				Acres.	Cawnies.	Rupees.	Annas.	Rupees.	Annas.	Rupees.	Annas.		
1	2		4	8	9	10	11		12		13		14	15
...	E	D	6	Black loam	2	57	2	9	...	...	2	9	80 Marnar Periyatiruvadi Aiyngar	
...					19	2	19	...	...	...	19	...		
...					1	65	...	...	...	...	...	...		Pond
105	...	...	5373	do do	P	...								
105	A	...	5377	do do	D	...	Black loam	4-3	5	13	13			
...	E	D	6				do do	4-3	5	...	...	46		
...	S	B	3	do do	do	do	do do	4-3	5	6	6			
...	E	C	3883	do do	do	do	do do	4-3	5	...	99			
...	D	D	3885	do do	do	do	do do	4-3	5	1	4			
...	E	E	3	do do	do	do	do do	4-3	5	3	13			
...	N	F	3	do do	do	do	do do	4-3	5	1	4			
...	G	G	3	do do	do	do	do do	4-3	5	1	4			
										16	13			
105		A	3880 6191	do do	do	do	do do	4-3	5	4	56			
...	E	B	3882	do do	do	do	do do	4-3	5	1	18			
...	C	C	3	do do	do	do	do do	4-3	5	3	55			
...	S	D	3884	do do	do	do	do do	4-3	5	2	91			
...	D	D	3881	do do	do	do	do do	4-3	5	2	80			
...	F	E	3	do do	do	do	do do	4-3	5	...	33			
										14	8			
109	...	A	3889 3890	do do	do	do	do do	4-3	5	7	96			

31

the Ottapidaram Taluk of the Tinnevelly District.

Assessment of Land.	Assessment. Permanent Puhya Tax.	Total.	Puttadah's Name and No.	Remarks.
Rupees. Annas.	Rupees. Annas.	Rupees. Annas.		
11	12	13	14	15
2 9	... ...	2 9	80 Marnar Periyatiruvadi Aiyngar	
19 ...	... ...	19 ...		
... ...	... ...	... ...		Pond
13 8	... ...	12 8	49 A Sivasubbiramaniya Pillai	
... 7	... ...	... 7	107 S Virabadra Pillai	
13 10	... ...	13 10		
9 9	... ...	9 9	18 Akamaiyngar	
6 15	... ...	6 15	79 Sokasuriyappa Pillai	
16 8	... ...	16 8		
1 12	... ...	1 12	97 A K Ramasami Reddi	
6 1	... ...	6 1	82 Names as per No 17 F	
... ...	... ...	1 ...	97 A K Ramasami Reddi	
1 1	... ...	1 1	101 Arunappa Pillai	
3 3	... ...	3 3	85 P Virabadra Pillai	
1 1	... ...	1 1	77 Bhirad Vinkatarada Pillai	
16 8	... ...	16 8	96 Sankaralingama Pillai	
... 9	... ...	4 9	27 Names as per No 20 A	
1 3	... ...	1 3	105 V Virabadra Pillai	
2 9	... ...	2 9	42 Varadarajappa Pillai	
2 15	... ...	2 15	104 Narayanappa Pillai	
2 8	... ...	2 8	71 Aiyasamya Pillai	
... 6	... ...	... 6	112 Piramanayakam Pillai	
14 2	... ...	14 2		
7 15	... ...	7 15	71 Aiyasamya Pillai	

Survey and Settlement Register of the Village of Ottapidaram

ஒட்டப்பிடாரம் தாலுகா ஒட்டப்பிடாரம்

| Subdivision. | | |

Survey and Settlement Register of the Village of Ottapidaram

Survey Number	Division Letter	Sub-Division Letter	Old Number	Description of the Field	Name of Individual in Whose Name the Land Stands	Source of Irrigation	Description of Soil	Class	Extent Acres	Cents
1	2	3	4	5	6	7	8	9	10	
...	A	C	6625	Garden	...	...	Black loam	4-3	5	1
...	...	...	...	do Dry	do Dry	...	do	4-3	5	14
...	B	B	6627	do Dry	do Dry	...	do	4-3	5	12
...	...	A	6628	do Dry	do Dry	...	do	4-3	5	1
...	B	C	6629	do Dry	do Dry	...	do	4-3	5	1
...	...	D	6627	do Dry	do Dry	...	do	4-3	5	14
...	...	B	do Dry	do Dry	do Dry	...	do	4-3	5	37
...	...	...	...	do Dry	do Dry	...	do	4-3	5	79
...	...	...	6630	do Dry	do Dry	...	do	4-3	5	84
...	...	...	6632	do Dry	do Dry	...	do	4-3	5	10
1-9	...	...	do Dry	do Dry	do Dry	...	do	4-3	5	3
150	...	A	6631 & 6631	do Dry	do Dry	...	do	4-2	4	...
...	B	B	6633	do Dry	do Dry	...	do	4-2	4	10
...	do Dry	C	do Dry	do Dry	do Dry	...	do	4-2	4	...
...	do Dry	D	do Dry	do Dry	do Dry	...	do	4-2	4	...
...	...	...	...	do Dry	do Dry	...	do	4-2	4	...
141	...	A	6634							15
...	B	B	6635 & 6637	do Dry	do Dry	...	do	4-2	4	1
...	...	...	...	do Dry	do Dry	...	do	4-2	4	8
129	...	...	6638	do Dry	do Dry	...	do	4-2	4	10
...	...	...	...	do Dry	do Dry	...	do	4-2	4	8

the Ottapidaram Taluk of the Tinnevelly District

Assessment of Land	Assessment Permanent Pulmy Tax	Total	Puttadar's Name and No	Remarks
Rupees	Rupees	Rupees		
11	12	13	14	15
2	...	2	296 Nameless pay No 71 A	
11	...	11		
1	...	1	3 Tirm Arulvarayangar	
11	...	11	15 Tirmalli Ayangar	
13	...	12		
13	...	12		
13	...	12

Survey and Settlement Register of the Village of Ottapidaram

திருநெல்வேலி ஜில்லா ஒட்டபிடாரம் தாலுகா ஒட்டபிடாரம்

Survey Number. சர்வே நம்பர்.	Sub-division. உட்பிரிவு. Hissah. பாகம்.	Subdivision. உட்பிரிவு.	Old Number. பழைய நம்பர்.	Government or Inam. சர்க்கார் அல்லது இனாம்.	Wet or Dry. நஞ்சை அல்லது புஞ்சை.	Nature of Irrigation. நீர்பாய்ச்சும் விதம்.	Class. தரம்.	Description of Soil. நிலவகை.	Extent. விஸ்தீரணம். Acres. ஏக்கர்.	Cents.
1	2		3	4	5	6	7	8	9	10
126	...	A	6630	Gr	Pt	...		Black loam	4-2	5
...	...	B	6624 6698	do	do	do		do	4-2	10
										15
126	...	...	648 6751	do	do	do	...	do	4-2	2
127	...	A	6717	do	do	do	...	do	4-2	4
...	N	B	6733	do	do	do	...	do	4-2	4
			733 6787							15
128	...	A	6720 6776	do	do	do	...	do	4-2	4
...	N	B	6729	do	do	do	...	do	4-2	4
...	do	C	6728	do	do	do	...	do	4-2	4
			7415 6743							25
127	...	...	6741 6801	do	do	do	...	do	4-2	4
128	...	...	6715 6741	do	do	do	...	do	4-2	4
129	...	...	6707 6713	do	do	do	...	do	4-2	4
130	...	...	6696	do	do	P	...	...		3
133	...	A	6653	do	do	D	...	Black loam	4-2	3
...	...	B	6651 6653	do	do	do	...	do	4-2	1
										23
132	...	...	6704 6706	do	do	do	...	do	4-2	3
133	...	...	6708 6711 6712	do	do	do	...	do	4-2	4
134	...	...	6709 6710	do	do	do	...	do	4-2	4
135	...	A	6709	do	do	do	...	do	4-2	4
...	S	B	6705 6706	do	do	do	...	do	4-2	4
...	do	C	6761	do	do	do	...	do	4-2	1
										32

in the Ottapidaram Taluk of the Tinnevelly District.

ஜில்லாவின் தென்காசிமைனர் பைசலாதி சீமையில்.

Assessment of Land. நஞ்சை. Rupees. ரூபாய்.	Annas. அணா.	Assessment Permanent Palvery Dues. நஞ்சை நிலவரி. Rupees. ரூபாய்.	Annas. அணா.	Total. ஆக. Rupees. ரூபாய்.	Annas. அணா.	Pattidar's Name and No. பட்டாதார் பேரும், நம்பரும்.	Remarks. குறி
11		12		13		14	15
7	9	...	...	7	9	43 P Visaladchi Pillai	
13	...	...	...	13	...	70 Mimal K Subbaraya Pillai	
21	9	...	...	21	9		
2	4	...	...	2	4	9 Muttayyasami	
17	3	...	...	17	8	51 Lakshmanan	
5	7	...	...	5	7	18 Ayyanadathanpu	
22	15	...	...	22	15		
33	1	...	...	33	1	4 K Shanmugayya	
2	12	...	...	2	12	3 Uma Arunachalayyanar	
2	13	...	...	2	13	8 Tevanadai Pandi	
38	10	...	...	38	10		
28	15	...	...	28	15	2 Kuppuswamy	
31	9	...	...	31	9	73 Manikkam Pillai	
11	5	...	...	11	5	120 Pardaravelan Pillai	
...	...	...	...	...	...	...	Nullah
1	...	...	...	1	7	43 P Visaladchi Pillai	
34	2	...	...	34	2	70 Mimal K Subbaraya Pillai	
35	9	...	...	35	9		
12	14	...	...	12	14	67 S Viravadiyan Pillai	
28	14	...	...	28	14	11 S Ayyanadathanpu	
11	10	...	...	11	10	73 Manikkam Pillai	
5	0	...	...	5	0	2 Kuppuswamy	
25	11	...	...	25	11	22 S Sivaramakrishnan	
1	11	...	...	1	11		
33	3	...	...	33	3		

Survey and Settlement Register of the Village of Ottapidaram

ஒட்டப்பிடாரம் கிராமத்தின் நில அளவை மற்றும் தீர்வை பதிவேடு

Survey Numbers.				Sub-divisions.				Quantity of Land assessed with Peishcush.	Quantity of Land assessed with Quit Rent.	Quantity of Land entirely exempted from Assessment.	Description of Soil.	Number of Trees.	Extent.		
1				2				3	4	5	6	7	8	9	10
136	...	A	ச	6766							Black loam	4-2	4	3	60
...	80	B	ச	6768	6767	25	80	do	80	...	do	4-2	4	22	52
														25	12
137	...	...		6767				do	80	do 80	do	4-2	4	1	12
138	...	A	ச	6766	6764			do	80	do 80	do	4-2	4	13	72
...	80	B	ச	6767				do	80	do 80	do	4-2	4	...	60
														14	32
139	...	A	ச	6761				do	80	do 80	do	4-2	4	8	16
...	W	B	ச	6760	6767			do	80	do 80	do	4-2	4	13	97
														22	13
140	...	A	ச	6775	81			do	80	do 80	do	4-2	4	7	56
...	N	B	ச	6776	6780			do	80	do 80	do	4-2	4	12	45
														20	1
141		A	ச	6781				do	80	do 80	do	4-2	4	16	39
...	S	B	ச	6782				do	80	do 80	do	4-2	4	6	...
...	W	C	ச	6783				do	80	do 80	do	4-2	4	2	17
...	S	D	ச	6784				do	80	do 80	do	4-2	4	5	12
...	E	E	ச	6785				do	80	do 80	do	4-2	4	...	77
...	E	F	ச	6786				do	80	do 80	do	4-2	4	1	5
														30	51
142	...	A	ச	6782	6783			do	80	do 80	do	4-2	4	10	40
...	S	B	ச	6784	73			do	80	do 80	do	4-2	4	3	17
														13	57
143	...	...		6779				do	80	do 80	do	4-2	4	32	01
144	...	A	ச	6788				do	80	do 80	do	4-2	4	1	17

85

in the Ottapidaram Taluk of the Tinnevelly District.

திருநெல்வேலி ஜில்லாவைச் சேர்ந்த ஒட்டப்பிடாரம் தாலுக்காவில்.

Assessment. ஜீவல்.						Patadar's Name and No. பட்டாதாரர் பெயரும், எண்ணும்.	Remarks. குறிப்பு.
Assessment of Land. நன்செய் புன்செய்.		Permanent Palmyra Tax. சாசுவத பனை வரி.		Total. மொத்தம்.			
Rupees. ரூபாய்.	Annas. அணா.	Rupees. ரூபாய்.	Annas. அணா.	Rupees. ரூபாய்.	Annas. அணா.		
11		12		13		14	15
5	6	...	...	5	6	13 Alvarayangar	
33	12	...	...	33	12	5 Muttaiyayangar	
39	2	...	...	39	2		
6	11	...	...	6	11	49 A Sivasubbiramania Pillai	
20	9	...	...	20	9	38 Karkulam Ramadhiravenkandattayangar	
...	14	...	...	...	14	29 Tamuttigai Sastiyar	
21	7	...	...	21	7		
12	4	...	...	12	4	79 Sakkaraiyappa Pillai	
20	15	...	...	20	15	35 K Narasingangar	
33	3	...	...	33	3		
11	5	...	...	11	5	111 N U Kuttalalingam Pillai	
18	11	...	...	18	11	14 S Aiyanuttaiyangar	
30	...	...	...	30	...		
24	7	...	...	24	7	11 Muttammal Janaki	
4	8	...	...	4	8	111 N U Kuttalalingam Pillai	
3	4	...	...	3	4	107 Names on pot No 48 C	
4	11	...	...	4	11	42 Vriddhagiri Pillai	
1	2	...	...	1	2	83 P Velayudha Pillai	
1	9	...	...	1	9	108 K U Muttusamy Pillai	
38	9	...	...	39	9		
15	11	...	...	15	11	11 Muttammal Janaki	
4	12	...	...	4	12	38 Karkulam Ramadhiravenkandattayangar	
20	7	...	...	20	7		
32	15	...	...	32	15	16 Pandithamba Ian Pillai	
1	12	...	...	1	12	29 Tirumalkan Sastiyar	

Survey and Settlement Register of the Village of Ottapidaram

in the Ottapidaram Taluk of the Tinnevelly District.

ஒத்தப்பிடாரம் தாலூகாவில் திருநெல்வேலி ஜில்லாவில்

Subdivision				Government or Inam.	Nature of Inam.	Source of Irrigation.	Crop.	Description of Land.	Extent.		Assessment of Land.		Permanent Palaiyam Tax.		Total.		Pattadar's Name and No.	Remarks.
Survey Number.	Hissa No.	Letters.	Old Numbers.						Acres.	Cents.	Rupees.	Annas.	Rupees.	Annas.	Rupees.	Annas.		
1	2	3		4	5	6	7	8	9	10	11		12		13		14	15
...	W	B	6753	G	D	...		Black loam	4-2	4					3	12	20 P Sadaikanutha Pillai	
...	S	C	6754	do	do	...		do	4-	4					18	1	22 K Thuvakkidam Janaki	
...		D	6755, 6321	do	do	...		do	4-2	4					20	6	18 S P Ramaiyangar	
...	W	E	6753	do	do	...		do	4-2	4					8	14	111 N U Kuttalalingam Pillai	
...		F	6758	do	do	...		do	4-2	4					1	11	44 Nameless per No 32 D	
...		G	6757	do	do	...		do	4-2	4					1	3	107 Nameless per No 45 C	
									37	10					85	11		
147	...	A	6787	do	do	...		do	4-2	4					8	12	22 K Thuvakkidam Janaki	
...	E	B	6782, 6788	do	do	...		do	4-2	4					14	7	111 N U Kuttalalingam Pillai	
...	W	C	6784	do	do	...		do	4-2	4					8	7	24 Sundara Raunlyangar	
									21	10					31	10		
148	...	A	6785	do	do	...		do	4-2	4					9	9	111 N U Kuttalingam Pillai	
...	W	B	6786	do	do	...		do	4-2	4					1	7	15 Perumal Aiyangar	
...	S	C	6784	do	do	...		do	4-2	4					15	11	24 Sundara Raunlyangar	
									17	6					25	10		
197	...	...	6790	do	do	...		do	4-2	4					7	10	15 Perumal Aiyangar	Village site
...	W	B	6795	do	do	...		...		22					...	...	...	
...	N	C	6791	do	D	...		Black loam	4-2	4					3	2	88 Karkenam Ravuthuruvakandathiyangar	
...	W	D	6792	do	do	...		do	4-2	4					6	3	3 Alaku Ammal	
...		B	6797	do	do	...		do	4-2	4					3	9	33 Ka Ka Subbaraya Pillai	
...	S	C	6793	do	do	...		do	4-2	4					2	9	113 N U Muttusamia Pillai	
									13	34					20	1		do
143	...	...	6790, 6791	do	F	...		...		12					...	...	...	
119	...	½	6801	do	D	...		Black loam	4-2	4					35	9	3 Alaku Ammal	
...	E	B	6801	do	do	...		do	4-2	4					...	9	31 Sami S Sundaraiyangar	
									24	7					36	2		

Survey and Settlement Register of the Village of Ottapidaram

Survey Number.	Sub-division. Division	Sub-division. Letter	Sub-division. Number	Gross extent of Land.	Deduction for Unassessable Ground.	Description of Soil.	Source of Irrigation.	Crop.	Extent. Acres.	Extent. Cents.
1	2	3	4	5	6	7	8	9	10	
150	...	A	830	6	D	...	Black loam	...	1	53
...	B	B	832	do	do	...	do	4-2	1	50
...	do	C	830	do	do	...	do	4-2	3	59
...	do	D	6846	do	do	...	do	4-2	4	22
...	N	E	6879,6811	do	do	...	do	4-2	3	65
...	do	F	6813	do	do	...	do	4-2	5	30
...	E	G	6847	do	do	...	do	4-2	1	13
									20	61
151	...	A	6810	do	do	...	do	4-2	1	30
...	S	B	6814,6815	do	do	...	do	4-2	4	66
...	do	C	6812,6813	do	P	...	...	...	...	39
...	do	D	6812,6826	do	D	...	Black loam	4-2	6	19
...	E	E	6824	do	do	...	do	4-2	1	30
...	N	F	6730	do	do	...	do	4-2	2	24
									10	67
152	...	...	6822	do	do	...	do	4-2	25	42
...	...	...	6821	do	do	...	do	4-2	15	77
153	...	...	6820,6826	do	do	...	do	...	...	45
...	...	...	6830	do	do	...	do	...	...	49
154	...	A	6825	do	D	...	Black loam	4-2	2	19
...	W	B	do	do	do	...	do	4-2	2	30
...	S	C	6829,6830	do	do	...	do	4-2	4	2
									18	2
155	...	A	6831,6832	do	do	...	do	4-2	21	49
...	S	B	6833	do	do	...	do	4-2	23	78
									1	17
									25	20

In the Ottapidaram Taluk of the Tinnevelly District.

Assessment of Land.	Assessment. Permanent Quit Rent or Land Tax.	Total.	Ryotdar's Name and No.	Remarks.
Rupees. Annas. Pies.	Rupees. Annas. Pies.	Rupees. Annas. Pies.		
11	12	13	14	15
1 15	... ...	1 15	147 S Vyaduriya Pillai	
2 4	... ...	2 4	55 Sanmuga Pillai	
5 6	... ...	5 6	167 S Vinabodaya Pillai	
6 5	... ...	6 5	55 Sanmuga Pillai	
5 7	... ...	5 7	167 S Vinabodaya Pillai	
7 15	... ...	7 15	51 Narayanaswamiyal	
1 11	... ...	1 11	167 S Vinabodaya Pillai	
38 15	89 ...	40		
1 15	... ...	1 15	5 Kanakendrayanal	
7	... ...	7 ...	4 S Ramalingayer	Burning ground
... ...	... ...	... ...		
9 12	... ...	9 12	4 K Ramalingayer	
3 5	... ...	3 5	24 Sivasakara Pandiyanger	
2 6	... ...	2 6	4 K Ramalingayer	
38 6	... ...	38 6		
38 3	... ...	38 3	24 Sivasakara Pandiyanger	
22 10	... ...	22 10	27 Narayana Iyer No. 29 A	
32	... ...	32 ...	26 P Ramalingayer	
... ...	... ...	... ...		... do do
1 10	1 10	...	30 Sabapathy Pillai	
3 7	... ...	3 7	29 Subramaniyaswamiyar	
37	... ...	37 ...	28 Veerama Pillai	
32 1	... ...	32 1		
35 10	... ...	35 10	13 Alagiyanger	
2 3	... ...	2 3	71 S Nallasivan Pillai	
37 12	... ...	37 12		

87

Survey and Settlement Register of the Village of Ottapidaram

திருநெல்வேலி ஜில்லா ஒட்டபிடாரம் தாலூகா ஒட்டபிடாரம்

Sub-division of Fields.			No. of Survey Number.	Name and No. of Nanjah Survey Number.	Name and No. of Punjah Survey Number.	Source of Irrigation.	Crop.	Description of Soil	Extent.		Assessment.			Total.	Name and No. of Pattah.	Remarks.
Division.	Letter.	Number.							Acres.	Cents.	Rupees.	Annas.	Pies.			
1	2		3	4	5	6	7	8	9	10	11	12		13	14	
1	...	A	1				Dry	Black loam	4	3	20	14		20	61 Nanjappayer No 85 B	
...	3	B	2				Dry	do	4	4	20	14		20	65 K V Ramasawmy Pillai	
			3													
			4													
			5													
			6													
			7													
			8													
			9													
			10													
			11													
			12													
			13													
			14													
			15													
			16													
			17													
			18													
			19													
			20													
			21													
			22													
			23													
			24													
			25													
			26													
			27													
			28													
			29													
			30													
			31													
			32													
			33													
			34													
			35													
			36													
			37													
			38													
			39													
			40													
			41													
			42													
			43													
			44													
			45													
			46													
			47													
			48													
			49													
			50													
			51													
			52													
			53													
			54													
			55													
			56													
			57													
			58													
			59													
			60													
			61													
			62													
			63													
			64													
			65													
			66													
			67													
			68													
			69													
			70													
			71													
			72													
			73													
			74													
			75													
			76													
			77													
			78													
			79													
			80													
			81													
			82													
			83													
			84													
			85													
			86													
			87													
			88													
			89													
			90													
			91													
			92													
			93													
			94													
			95													
			96													
			97													
			98													
			99													
			100													

in the Ottapidaram Taluk of the Tinnevelly District.

சுரைக்காரர் ஒட்டபிடாரம் தாலூகா திருநெல்வேலி ஜில்லா

88

Assessment. Government Fasly.			Assessment. Peishcush Fasly.			Total.			Pattah Holder's Name and No.	Remarks.
Rupees.	Annas.	Pies.	Rupees.	Annas.	Pies.	Rupees.	Annas.	Pies.		
11	12		13			14				
31	8	...	...			31	8		61 Nanjappayer No 85 B	
2	5	...	...			2	4		65 K V Ramasawmy Pillai	
34	13	...	...			34	13			
26	6	...	...			26	5		104 Alamappa Pillai	
14	7	...	...			14	7		88 Krishnan K Sivarayangar	
20	6	...	...			20	6		88 Subbiah Ramasawmy Sivarayngar	
15	10	...	...			15	10		66 A Tevappah Servai	
14	15	...	...			14	15			
...	...	...	...			...	...			
35	11	...	...			35	11		82 Paramasivan Pillai	
6	13	...	...			6	13		Pattah No 93 B	
42	11	...	...			42	11			
46	5	...	...			46	5		19 Alagappayer	
4	1	...	...			4	1		113 Nallathambi Pillai	
50	6	...	...			50	6			
18	3	...	...			18	3		21 Sami Aiyangar and Ragavayangar	
14	3	...	...			14	3		24 Sivasubbiah Sevagar	
3	3	...	...			3	3		31 Subbiah Servai	
11	10	...	...			11	10		61 Nanjappayer No 85 B	
1	13	...	...			1	13		62 A Alagappa Pillai	
9	7	...	...			9	7		39 Thomas	
25	14	...	...			25	14			
19	14	...	...			19	14		16 Alagappayer	
16	11	...	...			16	11		49 A Sivasubbiah Pillai	
35	0	...	...			35	0			

Survey and Settlement Registers of the Village of Ottapidaram

ஒட்டப்பிடாரம் கிராம நில அளவை மற்றும் நில வரி விபரம்

Survey Numbers	Subdivision	Area	Assessment of Land	Description of Soil	Remarks
170	...	...	0-03	do Cop. do Cop. ...	do Cop. 1-2 4	13	30	
171	...	...	0-81	do Cop. do Cop. ...	do Cop. 1-2 4	12	96	
172	...	...	0-84	do Cop. do Cop. ...	do Cop. 1-2 4	13	70	
173	...	...	0-01	do Cop. do Cop. ...	do Cop. 1-2 4	7	28	
173	...	A	0-06, 0-06, 0-01	do Cop. do Cop. ...	do Cop. 1-2 4	12	60	
...	N	B	0-08	do Cop. do Cop. ...	do Cop. 1-2 4	2	80	
...	do Cop.	C	0-04	do Cop. do Cop. ...	do Cop. 1-2 4	6	18	
...	do Cop.	D	0-05	do Cop. do Cop. ...	do Cop. 1-2 4	1	98	
						20	10	
174	...	...	0-01	do Cop. do Cop. ...	do Cop. 1-2 4	20	60	
175	...	...	0-03, 0-10	do Cop. do Cop. ...	do Cop. 1-2 4	15	60	
176	...	A	0-05	do Cop. do Cop. ...	do Cop. 1-2 4	5	...	
...	do Cop.	B	0-07	do Cop. do Cop. ...	do Cop. 1-2 4	7	40	
...	do Cop.	C	0-04	do Cop. do Cop. ...	do Cop. 1-2 4	3	15	
						35	15	
179	...	...	0-01, 0-02	do Cop. do Cop. ...	do Cop. 1-2 4	10	40	
177	...	...	0-03 to 0-09	do Cop. do Cop. ...	do Cop. 1-2 4	12	8	
180	...	...	...	do Cop. do Cop. ...	do Cop. 1-2 4	20	11	
181	...	A	0-04, 0-09	do Cop. do Cop. ...	do Cop. 1-2 4	10	11	
...	N	B	0-06	do Cop. do Cop. ...	do Cop. 1-2 4	1	20	
...	do Cop.	C	0-04 to 0-08	do Cop. do Cop. ...	do Cop. 1-2 4	4	33	

89

to the Ottapidaram Taluk of the Tinnevely District

ஒட்டப்பிடாரம் தாலுகாவுக்கு உரிய திருநெல்வேலி ஜில்லா

Assessment of Land	Permanent Fuhrye Tax	Total.	Pattadar's Name and No.	Remarks.
Rupees. Annas.	Rupees. Cash. Annas.	Rupees. Cash. Annas.		
11	12	13	14	15
2	8	2 8	49 Muthuram Aryar	
22	8	23 ...	48 Picha Pillai	
1	2	1 2	55 A. Sivanubhavanatha Pillai	
30	2	30 2		
20	1	20 1	17 Veerapathi Thiruvekambathiyar	
19	7	19 7	50 Nivoo as per No 50 A	
23	9	23 9	20 Mariveeramuthiyan	
11	... ...	11 ...	68 Rama K. Andiperumal Pillai	
18	14	18 14	76 Nivoo as per No 2 B	
3	13	3 13	57 Kirasi Singa Sundara Thampiran	
4	12	4 12	182 Alyasivel Ayyangar	
3	13	3 13	41 [illegible]	
30	5	30 5		
30	15	30 15	48 Picha Pillai	
23	6	23 6	52 Muthuveeran Pillai	
7	9	7 9	11 Ramiyangar	
10	10	10 10	67 Kirasi Singa Sundara Thampiran	
12	8	12 8	182 Ayyamperumalayyangar	
30	6	30 6		
16	3	16 3	36 Palaniswami Pillai	
25	10	25 10	75 Mahalingam Pillai	
30	3	30 3	53 Nivoo as per No 50 A	
15	5	15 5	58 Ramasamy Ayyangar	
2	4	2 4	59 [illegible]	
7	7	7 7	60 Muthuvelayan Pillai	

To 19

Survey and Settlement Register of the Village of Ottapidaram

ஒட்டப்பிடாரம் கிராமம் முழுவதும் நிலவரி மற்றும் நஞ்சை புஞ்சை பதிவேடு.

Survey Number.	Subdivision.		Old Number.	Government Land.	Inam Land.	Source of Irrigation.	Crop.	Description of Soil.	Taram.	Assessment.		Remarks.
	Direction.	Block.								Acres.	Cents.	
1	2		3	4	5	6	7	8	9	10		
..	N	D	6886 6883	G	D	...		Black loam	4-2	1	75	
			84								41	
182	...	...	6874, 6883, 85	do	do	...		do	4-2	1		
			1888, 6889							12	86	
183	... A		6887	do	do	...		do	4-2	1	63	
...	E	D	6882, 6884	do	do	...		do	4-2	12	85	
...	do	C	6890	do	do	...		do	4-2	7	23	
										17	70	
184	... A		6609, 6609	do	do	...		do	4-2	16	20	
...	W	B	6691, 6692	do	do	...		do	4-2	...	62	
...	do	C	do	do	do	...		do	4-2	...	58	
										17	...	
185	...	...	6870 to 6909	do	do	...		do	4-2	17	58	
186	... A		6913	do	do	...		do	4-2	1	15	
...	N	B	6916	do	do	...		do	4-2	16	93	
										16	6	
187	...	...	do	do	do	...		do	4-2	15	38	
188	...	...	6606, 6607	do	do	...		do	4-2	17	51	
189	...	...	do	do	do	...		do	4-2	10	81	
190	... A		6911	do	F	...		...		...	71	
...	S	B	6910, 6911	do	D	...		Black loam	4-2	19	58	
										30	29	
191	... A		6608	do	do	...		do	4-2	4	85	
...	E	B	do	do	P	...		...		...	21	
..	do	C	6609	do	do	...		Black loam	4-2	2	32	
										8	...	

in the Ottapidaram Taluk of the Tinnevelly District.

ஒட்டப்பிடாரம் தாலுக்கா திருநெல்வேலி ஜில்லா.

Assessment.						Patadar's Name and No.	Remarks.
Government Land.		Permanent Pulvey Dry.		Total.			
Rupees.	Annas.	Rupees.	Annas.	Rupees.	Annas.		
11		12		13		14	15
			2	10		1681 T Manickayanaval	
			24	10			
			13	9		77 Thoppoya Pillai	
			2	9		108 P Lakshmiperumal	
			19	3		32 Veerasalinga Pillai	
			1	11		64 S A Unnayerkkan Pillai	
			26	10			
			21	9		25 N Paramasivan Pillai	
				12		27 Names as per A.90 A	
				7		116 Pitchanayyam Pillai	
				26			
			24	6		45 A U Ammyerkkanal Pillai	
			6	3		70 Muthuswami Pillai	
			16	6		3 Veni Ammalthayangar	
			23	4		40 Do.	
			26	7		3 Veerasalinga	
			16	6			
			29	6			
			7	9		97 S Kasiviswanatha	
			4	6		3 Veni Ammalthayangar	
			11	11			

90

Survey and Settlement Register of the Village of Ottapidaram

ஒட்டப்பிடாரம் கசபாகை ஒட்டப்பிடாரம்

Survey Number.	Subdivision.			Old Number.	Digit used to find the Assessment.	Acreages of Assessment.	Name of Irrigation Source.	Crop.	Description of Soil	Extent.	
	Pieces.	Lot.	Old Number.							Acres.	Cents.
1	2	3	4	5	6	7	8	9	10	11	
96	...	...	...	6611	C	0 17	...	...	Kadal Punja	4	1
97	...	...	...	6612		0 5	...	...	do Sey.	1	3
98	...	A	a	6613		0 12	...	...	do Sey.	3	1
...	...	B	b	6614		0 12	...	...	do Sey.	3	1
...	...	C	c	6615		0 5	...	...	do Sey.	1	2
99	...	A	a	6616		0 12	...	...	do Sey.	3	1
...	N	B	b	6617		0 12	...	...	do Sey.	3	1
...	...	C	c	6618		0 5	...	...	do Sey.	1	2
...	...	...	...	6619 (1) (2)	do Sey.	do Sey.	...	...	...	16	14
100	...	A	a	6620		0 12	...	...	do Sey.	3	1
...	W	B	b	6621	do Sey.	do Sey.	...	...	do Sey.	3	1
...	S	C	c	6622 to 6624	do Sey.	do Sey.	...	...	do Sey.	1	2
...	...	...	...	...	...	...	...	...	...	16	14
101	...	...	...	6625 to 6626	do Sey.	do Sey.	...	...	do Sey.	4	3
199	...	...	...	6630 to 6634	do Sey.	do Sey.	...	...	do Sey.	3	2
200	...	...	...	6624 to 6629	do Sey.	do Sey.	...	...	do Sey.	13	30
201	...	A	a	6635	do Sey.	do Sey.	...	...	do Sey.	3	30
...	S	B	b	6625 6618 to 6636	do Sey.	do Sey.	...	...	do Sey.	13	25
...	...	...	...	...	...	...	...	...	...	30	25
202	...	...	...	6611						3	1
206	...	A	a	6637	do Sey.	do Sey.	do Sey.	...	do Sey.	3	10
...	N	B	b	6635 to 6637	do Sey.	do Sey.	do Sey.	...	do Sey.	1	32
...	...	...	...	...	...	...	...	...	...	10	18
204	...	A	a	6638	do Sey.	F 42	...	...	...	9	24

in the Ottapidaram Taluk of the Tinnevelly District.

தாலுக்கில் தெல்வேலி மாவட்டத்தில் ஒட்டப்பிடாரம்.

91

Assessment in Rupees.	Assessment of Permanent Palmyra Trees & Field.				Proprietor's Name and No.	Remarks.
Rupees.	Annas.	Rupees.	Annas.			
14		15		16	17	18
15	10	...	...	26	15	31 Narana Vadivammal
8	10	...	...	8	10	25 A Ponnappa Nayanagar
31	5	...	...	31	5	48 A Sangili Subramanya Pillai
4	13	...	...	4	13	33 Tirumalai Sastriyar
26	2	...	...	26	2	
14	13	...	...	14	13	13 Alvandiyanar
7	11	...	...	7	11	54 Names as per No 59 A
1	14	...	...	1	14	31 Do as per No 31 B
24	6	...	...	24	6	
...	...	...	...	...	...	... Nallak
7	...	...	...	7	...	17 Venkata Pillai Tiruvenkadathiyangar
2	6	...	...	2	6	29 Tirumalai Sastriyar
20	3	...	...	21	3	17 Venkata Pillai Tiruvenkadathiyangar
29	9	...	...	29	9	
21	4	...	...	21	4	3 Thu. Arumugayangar
26	10	...	...	26	10	33 V Mani Ayyangar
25	3	...	...	25	3	2 Pana Arunachalayangar
5	4	...	...	5	4	35 A Ponnappangar
29	3	...	...	29	3	71 Ayyakannu Pillai
24	7	...	...	24	7	
35	4	...	...	35	4	22 K Tiruvenkadam Jeyaki
15	1	...	...	15	1	22 Do Do
1	4	...	...	1	4	121 Names as per No 75
16	3	...	...	16	3	
...	...	...	...	...	...	... ...
...	...	...	...	...	...	... Digit used

Survey and Settlement Register of the Village of Ottapidaram

Survey Number	Subdivision	Old Number	Government waram	Description of Soil	Extent	
	Division.				Acres.	Cents.
1	2	3	4	5	6	7
...	N E S	6635	G E	D Q	...	Black loam	4-2	4	...	36
...	do do	do	do	do	...	do	4-2	4	...	38
									1	90
205	...	...	6636 to 6638	do	do	...	do	4-2	4	15	00
206	...	...	6638	do	do	...	do	4-2	4	17	04
207	...	...	6639, 6640, 6641	do	do	...	do	4-2	4	13	77
208	...	...	6639 to 6641	do	E	...	...			2	54
209	...	...	6642 to 6644	do	D	...	Black loam	4-2	4	13	45
210	...	...	6643, 6644	do	do	...	do	4-2	3	11	40
211	...	A E S	6648	do	do	do	33	8-2	4	7	75
...	W S B	do	6641, 6647	do	do	do	...	do	4-2	4	10	67
									18	85
212	...	...	6645, 6646, 6647	do	D	...	...			3	03
213	...	A E S	6652	do	D	...	Black loam	4-2	4	4	93
...	S E B	do	6651 to 6657	do	do	...	do	4-2	4	13	63
									12	...
...	...	...	6650 to 6650	do	do	...	do	...	...	13	53
213	...	A E S	6648	do	do	do	...	do	4-2	4	1	47
...	N E S	B E	do	do	do	do	...	do	4-2	4	13	73
216	...	...	do	do	do	do	...	do	4-2	4	16	56
217	...	...	do	do	do	do	...	do	4-2	4	13	20
218	...	...	6650, 6651	do	do	do	...	do	4-2	4	13	20
219	...	...	6112	do	do	...	...					
220	...	...	do	do	do	do	...	Black loam	4-2	4	17	88

92

in the Ottapidaram Taluk of the Tinnevelly District.

Assessment.						Patteadar's Name and No.	Remarks.
Assessment of Land.		Permanent Palmyra Tax		Total			
Rupees.	Annas.	Rupees.	Annas.	Rupees.	Annas.		
11		12		13		14	15
...	9	...	...	9	31	[illegible]	
...	9	...	...	9	63	Somasundaram Pillai	
1	2	...	3	1			

Survey and Settlement Register of the Village of Ottapidaram

Survey Number.	Subdivision.	Description of Land.	Local Classification.	Old Number.	Government or Inam.	Name, Number or Description of Inam.	Number of Irrigation.	Class.	Description of Soil.	Taram.	Extent. Acres.	Cents.
1	2			3	4	5	6	7	8	9	10	
221	...	...	...	6274	G.	D.	...		Black loam	4-2	6	90
...	E.	B.	...	6277, 6283	do.	do.	...		do.	4-2	9	90
...	do.	C.	...	6280	do.	do.	...		do.	4-2	5	97
											22	32
223	...	...	...	6279	do.	do.	...		do.	4-2	10	65
224	...	A.	...	6276	do.	do.	...		do.	4-2	1	98
...	N.	B.	...	do.	do.	do.	...		do.	4-2	5	65
...	do.	C.	...	6275	do.	do.	...		do.	4-2	2	80
											9	43
225	...	...	...	6278	do.	do.	...		do.	4-2	8	...
226	...	...	...	6274	do.	do.	...		do.	4-3	20	63
227	...	A.	...	do.	do.	do.	...		do.	4-4	12	10
...	S.	E.	...	6272							1	50
					do.	do.	...		do.	4-3	13	60
228	...	A.	...	6114	do.	do.	...		do.	4-4	8	40
...	W.	B.	...	do.	do.	do.	...		do.	4-4	8	40
...	S.	C.	...	1279	do.	do.	...		do.	4-4	1	75
											18	59
229	...	A.	...	6111	do.	do.	...		do.	4-4	13	28
...	W.	B.	...	do.	do.	do.	...		do.	4-4	2	95
											16	23
230	...	...	...	6110	do.	do.	...		do.	4-4	10	74
231	...	A.	...	6111, 6112	do.	do.	...		do.	4-2	10	60
...	N.	B.	...	6113	do.	do.	...		do.	4-2	2	37
...	do.	C.	...	do.	do.	do.	...		do.	4-2	2	44
											24	61

93

in the Ottapidaram Taluk of the Tinnevelly District.

Assessment of Land.	Assessment Permanent Faimyia Tax.	Total.	Pattadar's Name and No.	Remarks.
Rupees. Cash. Annas.	Rupees. Cash. Annas.	Rupees. Cash. Annas.		
11	12	13	14	15
10 7	0 7	11	14 S Ayyamuttiyangar	
14 14	14 14	29	49 A Sivasubbramaniya Pillai	
8 15	8 15	17	7 Mahalingam Pillai	
34 4	34 4	68		
15 15	15 15	31	31 Sivi S Sivivasiyangar	
10		65		
2 13	2 13	5	28 Nambikam Pillai	
1		98		
8 8	8 8	17	7 Muttuppulyangar	
5		65		
3 10	3 10	7	20 Tiruvalitai Sariyar	
2		80		
9		19		
14 15	14 15	30		
12	12 ...	24	27 Names as per No 30 A	
15 8	15 8	31	26 Tirumalikai Sariyar	
2 1	2 1	4	27 do	
1 3	1 3	2	98 M Sivasankara Pillai	
1		50		
10 4	10 4	21		
6 5	6 5	12	38 Karkulam Ramalingavenkattiayangar	
6 5	6 5	12	39 Karkulam N Krishnasiyangar	
1 5	1 5	3	72 Somasundaram Pillai	
13 15	13 15	27		
9 15	9 15	19	52 Paramasivan Pillai	
2 3	2 3	5	97 A K Ramasami Reddi	
12 2	12 2	24		
3 1	3 1	7	29 Tirumalikai Sanyasi	
20 11	20 11	41	17 Tirumalikai Tiruvalitai Ayyangar	
9 9	9 9	19	33 K Velayudam Pillai	
5 11	5 11	11	41 Ayyakkutti Ayyankondattiyangar	
36 15	36 15	75		

Survey and Settlement Register of the Village of Ottapidaram

Survey Number	Sub-division Direction	Sub-division Indian	Old Number	Government or Inam, Whether Ryotwary or Shrotriem	Dry or Garden, Whether Nunjah or Punjah	Assessment or Rent	Description of Soil	Remarks	Extent Acres	Extent Cents
1	2		3	4	5	6	7	8	9	10
248	...	...	6107	G	D	...	Black loam		4-2	6 38
249	...	...	6108 6313	do	do	...	do		4-2	11 4
250	...	A	6093	do	do	...	do		4-1	6 72
...	W	B	6094 6097 61 09	do	do	...	do		4-1	14 75
...	do	C	6096	do	do	...	do		4-1	1 11
										20 56
251	...	A	6252	do	do	...	do		4-1	6 52
...	S	B	6253 6254	do	do	...	do			9 ...
...	E	C	6255	do	do	...	do			... 24
...	S	D	62 6	do	do	...	do		4	... 93
...	do	E	62 3	do	do	...	do		4	... 72
...	do	F	6258	do	do	...	do		4	... 60
...	do	G	6257	do	do	...	do		4	... 6
...	do	H	6259	do	do	...	do			... 18
252	...	A	6260	do	do	...	do			... 5
...	S	B	6261 6262	do	do	...	do			... 17
253	...	A	6263	do	do	...	do			... 5
...	do	B	6264 6265	do	do	...	do			... 9
...	do	C	6270 6271	do	do	...	do			... 9
254	...	...	6272 6273	do	do	...	do			... 9
255	...	...	6274 6275	do	do	...	do		4-2	6 38
256	...	...	6276 6277	do	do	...	do		1-0	0 ...

in the Ottapidaram Taluk of the Tinnevelly District.

Assessment of Land Rupees.	Assessment of Land Annas.	Assessment of Land Pies.	Assessment Tahsildary Tax Rupees.	Assessment Tahsildary Tax Annas.	Assessment Tahsildary Tax Pies.	Total Rupees.	Total Annas.	Total Pies.	Patadar's Name and No.	Remarks.
11			12			13			14	15
9	9	...	...			9	9		82 Parmanandi Pillai	
16	9	...	...			16	9		17 Venugopal Iyen and Subramaniyan	
3	9	...	...			3	9		18 Manikandaiyangar	
11	1	...	...			11	1		12 V N Sankaranarayanan	
...	15	...	...			...	15		17 Venkupilla Tiruvenkadathayangar	
15	1	...	...			15	1			
2	10	...	...			2	10		15 Tirumdi Ayyangar	
6	12	...	...			6	12		31 S Ayyanattiayangar	
...	11	...	...			...	11		74 Kurupa Pillai	
...	11	...	...			...	11		71 Mahalingam Pillai	
...	11	...	...			...	11		71 Ayyanuriya Pillai	
...	11	...	...			...	11		73 Muthiah Pillai	
...	11	...	...			...	11		70 Minati K Muhuryya Pillai	
...	11	...	...			...	11		72 Lingaraya Pillai	
10	8	...	...			10	8			
2	5	...	...			2	5		85 K Narainiyangar	
15	9	...	...			15	9		61 P Thanjaraputhara Pillai	
17	11	...	...			17	14			
4	3	...	...			4	3		187 Nanniah per Nallu G	
6	5	...	...			6	5		18 Muppanna Mahyangar	
6	3	...	...			6	8		10 S A Muthuswami Pandia	
16	11	...	...			16	11			
6	12	...	...			6	12		24 Sara Ayyaperumal Pillai	
15	9	...	...			15	9		13 A Subramaniyangar	
9	13	...	...			9	13		60 P Thanjaraputhara Pillai	

Survey and Settlement Register of the Village of Ottapidaram.

நிருநெல்வேலிச்சீமை ஒட்டபிடாரம் கிராமம் ஒட்டபிடாரம்

Survey Number.	Sub-division.		Old Numbers.	Occupation or Inam.	Extent of Inam Land.	Assessment of Inam Land.	Description of Soil.		Extent.		
	Division.	Letter.					Crop Cereals.	Nature.	Acres.	Cents.	Sq. Links.
1	2	3	4	5	6	7	8	9	10		
240	...	A	5778,5219,92	G	D	...	Black loam		4	0	5 14
	W Ziz	B	5803	do	do	...	do	do	4	0	10 5
											15 19
241	...	A	6091	do	do	...	do	do	4	0	4 47
	N ew	B	do	do	do	...	do	do	4	0	4 76
											9 23
242	...	A	do	do	do	...	do	do	4	0	4 18
	W Ziz	B	do	do	do	...	do	do	4	0	4 30
	N ew	C	do	do	do	...	do	do	4	0	4 75
											13 23
243	...	...	5972	do	do	...	do	do	4	0	15 30
244	...	A	5973	do	do	...	do	do	4	0	6 *
	N ew	B	6100	do	do	...	do	do	4	0	* *
	do	C	do	do	do	...	do	do	4	0	5 95
245	...	...	6102,6103	do	do	...	do	do	4	0	5 *
246	...	...	5974,5975	do	do	...	do	do	4	0	* *
247	...	...	6103	do	do	...	do	do	4	0	6 *
248	...	...	5995	do	do	...	do	do	4	0	18 10
249	...	A	5976,5977,6104	do	do	...	do	do	4	0	10 99
	B	B	5974	do	do	...	do	do	4	0	2 99
	do	C	5978	do	do	...	do	do	4	0	* *
	do	D	6016	do	do	...	do	do	4	0	5 37
											21
250	...	A	5971	do	do	...	do	do	4	0	1

95

in the Ottapidaram Taluk of the Tinnevelly District.

திநெல்வேலிச்சீமை ஒட்டபிடாரம் வட்டம் கிராமம்

Assessment.						Pattadar's Name and No.	Remarks.
Assessment of Lands.		Permanent Fasaly.		Total.			
Rupees.	Annas.	Rupees.	Annas.	Rupees.	Annas.		
11		12		13		14	15
8	14	...	..	8	14	10 S. Muthuswami Ayanki	
9	13	..	...	9	13	83 Sivashiva Ramiyangar	
13	11	..	...	13	11		
3	6	..	..	3	6	10 Alwappa Pillai	
3	9	...	..	3	9	44 P. Vinkadesha Pillai	
6	15	..	..	6	15		
2	6	...	..	2	6	9 Sankaralingam Pillai	
3	7	...	..	3	7	11 Chidambaranadha Mudaliar	
5	5	...	..	5	5	83 P. Vinkadesha Pillai	
13	6	...	...	13	6		
1	6	...	..	1	6	9 Milagu Arya Mudaliyangar	
3	2	...	..	3	2	18 Muthusamy Ayyar	
...	6	...	...	...	6	20 Muthu Periya Sundara Chettiyar	
...	2	...	..	...	2	19 S. Muthusami Mudaliar	
9	1	...	..	9	1		
18	6	...	..	18	6	18 Arivuchandra Ayyar	
5	10	...	..	5	10	45 A. U. Anandalinda Pillai	
6	8	...	..	6	8	34 Subbaraya Ayyan	
14	8	...	..	14	8	24 Sundaramurthiyar	
2	5	...	..	2	5	56 Arumugam	
...	11	...	...	...	11	21 Kandiyan per No. 20 A	
4	6	...	..	4	6	31 Veerayudan Pillai	
13	13	...	..	13	13		
1	2	...	..	1	2	24 Arumuga Ramayyadoss	

Carried

Survey and settlement Register of the Village of Uttapidaram

Survey Numbers.	Sub-division, if any.	Old Numbers.	Government or Inam.	Old Tenure.	Sources of Irrigation.	Description of Soil.	Extent.	
1	2	3	4	5	6	7	8	9
						Black soil	4-1	6
281						do	4-1	6
						do	4-1	6
						do	4-1	6
287						do	4-1	6
288						do	4-1	6
289						do	4-1	6
						do	4-1	6
290						do	4-1	6
						do	4-1	6
291						do	4-1	6
						do	4-1	6
292						do	4-1	6
						do	4-1	6
						do	4-1	6

in the Uttapidaram Taluk of the Tinnevelly District.

Assessment. Permanent. Assessment Fasly.	Wet.	Dry.	Total.	Puttadar's Number and Name.	Remarks.
10	11	12	13	14	15
1	12	... ...	1 12	76 Ellu Ayyanayyangal	
2	15	... ...	2 15		
2	1	... ...	2 1	74 Ayyasamyar Pillai	
8	13	... ...	8 13	18 Maniyagaramaiyangar	
3	13	... ...	3 13	35 N Pamudaiyan Pillai	
14	11	... ...	14 11		
12	12	... ...	10 12	13 V N Shivasamiyangar	
7	...	... ...	7 ...	23 V Kumarasamiyangar	
8	9	... ...	8 6	6 Mirasu Aiyamuttiyangar	
15	6	... ...	15 6		
6	14	... ...	6 13	6 do Chetty.	
4	3	... ...	4 8	9 Aluku Jumki	
11	6	... ...	11 6		
17	15	... ...	17 15	20 Mirasu Periyasundara Chettiyar	
2	8	... ...	2 8	100 Umaiyan Sudalaimuttu	
20	7	... ...	20 7		
1	15	... ...	1 15	104 Samasiyam Pillai	
9	13	... ...	9 13	100 Umaiyan Sudalaimuttu	
8	12	... ...	8 12		
1	10	... ...	1 10	52 Paramasivan Pillai	
8	1	... ...	8 1	10 S A Muthusami Jaraki	
9	11	... ...	9 11		
3	2	... ...	3 2	12 Aiya Mahalingam	
13	13	... ...	3 13	27 Aiyasu Sonna Sundara Chettiyar	
3	13	... ...	3 13	21 Ramalingam	
11	6	... ...	11 6		

Survey and Settlement Register of the Village of Ottapidaram

ஒட்டப்பிடாரம் கிராமம் முடிவிடங்கள் நிலவரி திட்ட பதிவேடு

Sub-division உட்பிரிவு			Survey No. of Field புல எண்	Extent of Field புல அளவு		Cultivable or Waste புன்செய் அல்லது தரிசு	Nanjah or Punjah நஞ்சை அல்லது புன்செய்	Name of Survey Field புல எண்	Class வகை	Description of Soil மண்வகைகள்	Rental வரி	Velard வேலார்டு	
Division பிரிவு	Sub-Division உட்பிரிவு	Letter எழுத்து		Acres ஏக்கர்	Cents சென்ட்							Annas அணா	Pies பை
1	2		3	4		5	6	7	8		9	10	
200			6235,6237	0	0	D	புன்செய்			Black Loam கருமண்	6-4	6	7
200	...	...	6235,6237	do	do	do	do	...		do do	4-4	6	13
201	...		6237	do	do	do	do	...		do do	4-4	6	16
202		A	6238,6239,6241	do	do	do	do	...		do do	4-4	6	12
...	N	B	6239	0	0	23	do	...		do do	4-4	6	10
													26
203		A	6240	0	0	31	do	do	do	do	4-4	6	5
...	W	B	6241				do	do	do	do	4-4	6	4
													10
204		A	6242,6243	do	do	do	do	...		do do	4-4	6	7
...	W	B	6243				do	do	do	do	4-4	6	7
													14
205		A	6242,6244	do	do	do	do	...		do do	4-4	6	3
...	N	B	6244				do	do	do	do	4-4	6	1
...	N	C	6241	do	do	do	do	...		do do	4-4	6	3
...	do	D	do	do	do	do	do	...		do do	4-4	6	3
...	do	E	6242	do	do	do	do	...		do do	4-4	6	3
...	S	F	6242	do	do	do	do	...		do do	4-4	6	3
													19
206	...	A	6244	do	do	do	do	...		do do	4-4	6	1
...	E	B	6245,6246,6247	do	do	do	do	...		do do	4-4	6	15
													17
207		...	6245,6246,6247	do	do	do	do	...		do do	4-4	6	17
208	...	...	6249	do	do	do	do	...		do do	4-4	6	5
209	...	A	6248,6249,6250	do	do	do	do	...		do do	4-4	6	8

in the Ottapidaram Taluk of the Tinnevelly District.

ஒட்டப்பிடாரம் தாலுகா திருநெல்வேலி ஜில்லா

97

Assessment. தீர்வை.						Pattadar's Name and No. பட்டாதாரர் பெயரும் எண்ணும்.	Remarks குறிப்பு.
Assessment of Land. நிலத்தீர்வை		Forcement Paingram Tax. காணம் பைங்காணம்		Total மொத்தம்			
Rupees ரூபாய்	Annas அணா	Rupees ரூபாய்	Annas அணா	Rupees ரூபாய்	Annas அணா		
11		12		13		14	15
5	10	...	...	5	10	81 Narumavadymmal	
10	2	...	...	10	2	100 Ramyanarayandakkumittu	
8	1	...	...	8	1	98 Pichuppa Pillai	
12	12	...	...	12	12	19 V N Sivasvamyangar	
3	12	...	...	3	12	19 Umayam Sivabhaimuttu	
10	2	...	...	10	2		
6	15	...	...	6	15	19 V N Sivasvamyangar	
4	2	...	...	4	2	28 Karuduan N Sivasubbayyar	
11	1	...	...	11	1		
7	2	...	...	7	2	19 V N Sivasubayyangar	
7	6	...	...	7	6	20 Karuthiru N Sivasubbayyar	
14	8	...	...	14	8		
8	10	...	...	8	10	19 V N Sivasvamyangar	
1	9	...	...	1	9	21 Sunnakkumuthiyan	
3	9	...	...	3	9	8 Mirasu Kuruppa Sundara Chettiyar	
3	9	...	...	3	9	11 Rama Pillai	
3	9	...	...	3	9	19 Sivasubbayyan	
3	12	...	...	3	12	21 K S Kaliyasubbayyan	
19	10	...	...	19	10		
1	11	...	...	1	11	167 Umayam Sivabhaimuttu	
15	9	...	...	15	9	16 Karuthiru Arumugam	
17	4	...	...	17	4		
17	4	...	...	17	4	21 Ayyasamya Pillai	
3	14	...	...	3	14	15 Thangal Arumugam	
6	6	...	...	6	6	16 do do	

Survey and Settlement Register of the Village of Ottapidaram

ஒத்தபிடாரம் கிராமத்தின் நிலவரி திட்ட பதிவேடு

Survey Number.	Sub-Division.	Old Number.	Enclosure or Homestead.	Dry. Irrigated or Punjah.	Name of Irrigation.	Class.	Description of Soil.	Extent.		Remarks.
	Hissa. / Letter.							Acres.	Cents.	
1	2	3	4	5	6	7	8	9	10	
...	N B	6121	O ச	D ஏ	...		Black loam	4-½	6	9	29	
										18	12	
270	... A	6078	do செய்.	do செய்.	...		do செய்.	4-½	6	8	84	
... N	B	do செய்.	do செய்.	do செய்.	...		do செய்.	4-½	6	6	68	
... do செய்.	C	do செய்.	do செய்.	do செய்.	...		do செய்.	4-½	6	7	28	
										11	80	
271 ...	A	6124	do செய்.	do செய்.			do செய்.	4-½	6	7	47	
... N	B	6082	do செய்.	do செய்.	...		do செய்.	4-½	6	4	72	
... do செய்.	C	6082	do செய்.	do செய்.	...		do செய்.	4-½	6	4	72	
										16	91	
272 ...	...	6020	do செய்.	do செய்.	...		do செய்.	4-½	6	7	90	
Rd. ...			do செய்.	P புஞ	...		...			2	57	
273 ...	A	6096	do செய்.	D ஏ	...		Black loam	4-½	6	11	36	
... L	B	do செய்.	do செய்.	do செய்.	...		do செய்.	4-½	6	7	57	
										18	93	
275 ...	A	do செய்.	do செய்.	do செய்.	...		do செய்.	4-½	6	6	81	
... S	B	do செய்.	do செய்.	do செய்.	...		do செய்.	4-½	6	11	0	
										11	74	
276 ...	A	5977	do செய்.	do செய்.	...		do செய்.	4-½	6	7	23	
... P	B	5968	do செய்.	do செய்.	...		do செய்.	4-½	6	4	48	
... do செய்.	C	5969	do செய்.	do செய்.	...		do செய்.	4-½	6	...	74	
... do செய்.	D	5970	do செய்.	do செய்.	...		do செய்.	4-½	6	5	44	
... do செய்.	E	5970	do செய்.	do செய்.	...		do செய்.	4-½	6	2	44	
										19	93	
277 ...	...	5971	do செய்.	do செய்.	...		do செய்.	4-½	6	2	68	

98

in the Ottapidaram Taluk of the Tinnevelly District.

ஒத்தபிடாரம் தாலுகா திருநெல்வேலி ஜில்லா.

Assessment of Land.	Assessment. Payment on Puñjah Tax.	Total.	Pattadar's Name and No.	Remarks.
Rupees. Cash. / Acres. Cents.	Rupees. Cash. / Acres. Cents.	Rupees. Cash. / Acres. Cents.		
11	12	13	14	15
7 3	... ...	7 3	100 Umaiyan Seidaiandar	
13 9	... ...	13 9		
2 14	... ...	2 14	106 do செய்.	
8 8	... ...	8 8	12 Tiruvadi Ayyagar	
5 7	... ...	5 7	20 Kuttalam S. Arumugayangar	
11 ...	... ...	11 ...		
3 10	... ...	3 10	12 P. Ponnuswami	
3 9	... ...	3 9	18 Manickavasagayangar	
3 9	... ...	3 9	3 Tiru Arasu Iyavichagar	
12 12	... ...	12 12		
5 15	... ...	5 15	8 do செய்.	
... ...	... ...	... ...	... ...	Road.
8 8	... ...	8 8	57 Kurasu Sitra Sundara Chetiyar	
5 11	... ...	5 11	11 Ramalingayar	
14 3	... ...	14 3		
9 12	... ...	9 12	41 do செய்.	
8 5	... ...	8 5	162 Alyasami Ayyangar	
11 1	... ...	11 1		
3 15	... ...	3 15	105 Venkatachala Pillai	
3 6	... ...	3 6	83 N. Perumalswami Pillai	
3 9	... ...	3 9	73 Poppidra Pillai	
4 1	... ...	4 1	16 Tiru Alagiyasundaram	
1 13	... ...	1 13	27 Names as per No. 20 A	
13 12	... ...	13 12		
2 ...	... ...	2 ...	17 Vaiku Pillai Tiruvenkatachariyar	

Survey and Settlement Register of the Village of Ottapidaram

ஒட்டப்பிடாரம் கிராமத்தின் நிலஅளவை மற்றும் தீர்வை பதிவேடு

Name of Proprietor.	Sub-Division.	Lettered.	Old Number.	Dry Dividends or Pensions.	Deductions on account of Service Inam.	Description of Soil.	Tarum.	Extent. Area.	Total Cawgs.
1	2	3	4	5	6	7	8	9	10
	278	A	5981&3835	Gov.	Do.		Black loam	4-4	6	5	91
	... N	B	5985	do Cwg.	do Cwg.	...	do	Cwg.	4-4	6	7	58
										13	19
	279	...	5982&5807	do Cwg.	do Cwg.	...	do	Cwg.	4-4	6	7	93
	280	...	5984	do Cwg.	do Cwg.	...	do	Cwg.	4-4	6	2	49
	281	...	5983	do Cwg.	do Cwg.	...	do	Cwg.	4-4	6	6	43
	282	A	5982	do Cwg.	do Cwg.	...	do	Cwg.	4-4	6	3	96
	... B	B	5982	do Cwg.	do Cwg.	...	do	Cwg.	4-4	6	3	65
	... do Cwg.	C	5981	do Cwg.	do Cwg.	...	do	Cwg.	4-4	6	2	94
	... do Cwg.	D	5981	do Cwg.	do Cwg.	...	do	Cwg.	4-4	6	3	3
										14	57
	283	A	5980	do Cwg.	do Cwg.	...	do	Cwg.	4-4	6	4	11
	... W Cwg.	B	5980	do Cwg.	do Cwg.	...	do	Cwg.	4-4	6	4	16
	... do Cwg.	C	5979	do Cwg.	do Cwg.	...	do	Cwg.	4-4	6	3	16
	... do Cwg.	D	5979	do Cwg.	do Cwg.	...	do	Cwg.	4-4	6	...	95
										15	39
	284	A	5978	do Cwg.	do Cwg.	...	do	Cwg.	4-4	6	3	13
	... W Cwg.	B	5978	do Cwg.	do Cwg.	...	do	Cwg.	4-4	6	7	6
	... do Cwg.	C	5978	do Cwg.	do Cwg.	...	do	Cwg.	4-4	6	4	12
										14	31
	285	A	5978	do Cwg.	do Cwg.	...	do	Cwg.	4-4	6	3	13
	... W Cwg.	B	5976	do Cwg.	do Cwg.	...	do	Cwg.	4-4	6	1	92
	... do Cwg.	C	5976	do Cwg.	do Cwg.	...	do	Cwg.	4-4	6	1	60
	... do Cwg.	D	5976	do Cwg.	do Cwg.	...	do	Cwg.	4-4	6	2	70
	... do Cwg.	E	5981	do Cwg.	do Cwg.	...	do	Cwg.	4-4	6	3	85

in the Ottapidaram Taluk of the Tinnevelly District.

ஒட்டப்பிடாரம் தெற்கு வெளி மாகாணத்தில் திருநெல்வேலி.

99

Assessment of Land.	Permanent Paluvu Tax.	Total Cwgs.	Pattadar's Name and No.	Remarks.
Rupees. Annas.	Rupees. Annas.	Rupees. Annas.	14	15
11	12	13		
4 7	... ...	4 7	3 Tiru Arumbur Ayyangar	
5 9	... ...	5 9	76 Peter Sadhanatta Pillai	
10 ...	... ...	10 ...		
5 10	... ...	5 10	106 Names as per No 74 A	
1 14	... ...	1 14	95 M Sivasankaram Pillai	
4 14	... ...	4 14	95 do Cwg.	
2 15	... ...	2 15	49 A Sriniasthimsamiya Pillai	
3 4	... ...	3 4	68 Sriniayyoumperumal Pillai	
2 3	... ...	2 3	60 K Naihsivan Pillai	
1 8	... ...	1 8	94 Alavaya Y Sankaralingum Pandaram	
10 14	... ...	10 14		
1 1	... ...	1 1	71 Ayyasamiya Pillai	
3 2	... ...	3 2	72 Poppaiya Pillai	
3 2	... ...	3 2	79 Mirasu K Malvavaya Pillai	
... 11	... ...	... 11	70 Masakkan Pillai	
10 ...	... ...	10 ...		
2 6	... ...	2 6	73 do Cwg.	
3 1	... ...	3 1	74 Kampan Pillai	
3 1	... ...	3 1	75 Mahalingam Pillai	
8 8	... ...	8 8		
2 6	... ...	2 6	57 Arumbu	
1 7	... ...	1 7	108 K U Muttusamiya Pillai	
1 4	... ...	1 4	65 K U Ramasamiya Pillai	
2 ...	... ...	2 ...	107 Names as per No 65 C	
1 11	... ...	1 11	63 S A Ramasamiya Pillai	

Survey and Settlement Register of the Village of Ottapidaram

ஒட்டப்பிடாரம் கிராமம் நிலவரி தீர்வை பதிவேடு

Survey Number	Sub-division	Old Number	Description of Land	Nature of Land	Status of Land	Crop	Description of Soil	Extent	
								Acres	Cents
1	2	3	4	5	6	7	8	9	10
...	W Cha	Four	Dry	Dry	...		Black loam	4-1	6
								13	76
236	...	...	4913	do Reg.	do Reg.	...	do Reg.	4-1	6
237	...	...	3931&3936	do Reg.	do Reg.	...	do Reg.	4-1	6
238	...	A e	5927	do Reg.	do Reg.	...	do Reg.	4-1	6
...	W Cha	B d	5928	do Reg.	do Reg.	...	do Reg.	4-1	6
...	do Reg.	C e	5929	do Reg.	do Reg.	...	do Reg.	4-1	6
								19	17
239	...	A e	3920,3931	do Reg.	do Reg.	...	do Reg.	4-1	6
...	W Cha	B d	5912	do Reg.	do Reg.	...	do Reg.	4-1	6
								14	32
240	...	A e	3908	do Reg.	do Reg.	...	do Reg.	4-1	6
...	W Cha	B d	3909,3911	do Reg.	do Reg.	...	do Reg.	4-1	6
...	S Cy	C e	3911,3913	do Reg.	do Reg.	...	do Reg.	4-1	6
								15	12
261	...	A e	3904	do Reg.	do Reg.	...	do Reg.	4-1	6
...	S Cy	B d	3905	do Reg.	do Reg.	...	do Reg.	4-1	6
...	do Reg.	C e	3906	do Reg.	do Reg.	...	do Reg.	4-1	6
								5	31
262	...	...	3897,3901	Y d	do Reg.	...	do Reg.	4-1	6
263	...	A e	3911	do Reg.	do Reg.	...	do Reg.	4-1	6
...	B d	B d	3907,3912	C e do Reg.	do Reg.	...	do Reg.	4-1	6
...	do Reg.	C e	3911	do Reg.	do Reg.	...	do Reg.	4-1	6
								12	43
264	...	A e	3912	do Reg.	do Reg.	...	do Reg.	4-1	6

in the Ottapidaram Taluk of the Tinnevelly District.

திருநெல்வேலி மாவட்டம் ஒட்டப்பிடாரம் தாலுகாவில்

Assessment of Land	Assessment Fahrgrd. &c.	Total	Patadar's Name and No.	Remarks
Rupees	Annas	Rupees	Annas	Pies		
11	12	13	14	15
1	9	...	1	9	93	S A Unaiyarulakanda Pillai
10	5	...	10			
7	13	...	7	12	64	P Unaiyarulakanda Pillai
13	11	...	13	11	18	Manivannanaiyanar
5	7	...	5	7	5	Muttappanaiyanar
4	8	...	4	8	1	V Arasalanaiyangar
4	7	...	4	7	2	Kuppaiyangar
14	6	...	14	6		
8	6	...	8	6	3	Tiru Arasalanaiyangar
2	13	...	2	13	5	Muttaiyanaiyangar
11	3	...	11	3		
2	9	...	2	9	162	Nanga ra jar No. 56 G
7	1	...	7	1	3	Tiru Arasalanaiyangar
4	...	...	4	...	20	Mirasi Periya Sendaru Chariyar
13	10	...	13	10		
2	4	...	2	4	84	K S Kalaranaiyan
2	8	...	2	8	46	Pillainayakam Pillai
2	4	...	2	4	79	S Kasturappa Pillai
7	...	...	7	...		
5	5	...	5	5	...	Karuppu
2	5	...	2	5	18	Manivannanaiyangar
5	...	...	5	...	5	Muttappanaiyangar
2	1	...	2	1	18	Muthuvannanaiyangar
2	6	...	2	6		
	14	...	1	14	23	Muttuvairangar

Survey and Settlement Register of the Village of Ottapidaram

திருநெல்வேலி ஜில்லா ஒட்டபிடாரம் தாலுகா ஒட்டபிடாரம்

Survey Number.	Sub-division.	Extent.	Soil Number.	Government or Inam.	Dry, Irrigated or Remarks.	Source of Irrigation.	Class.	Description of Soil.	Tarum.	Extent. Acres.	Cents.
1	2		3	4	5	6	7	8	9	10	
...	W பக	B மி	6962	G ஈ	D ம	...		Black loam கருவண்டுமிரியம்	4-4	6	2 89
..	do பக	C மி	do பக	do பக	do பக	...		do பக	4-4	6	3 66
											10 3
305	...	..	5958,5458,5	do பக	P பழ	...		...			2 1
306	...	A ஈ	6926,6954	do பக	D ம	...		Black loam கருவண்டுமிரியம்	4-4	6	10 77
...	S பக	B மி	6954	do பக	do பக	...		do பக	4-4	6	6 77
											17 54
307	..		6964	I இ	do பக	...		do பக	4-4	6	2 21
308	...		6925	do பக	do பக	...		do பக	4-4	6	4 53
309	...	A ஈ	6924	do பக	do பக	...		do பக	4-4	6	3 12
...	E ஏ	B மி	do பக	do பக	do பக	...		do பக	4-4	6	8 8
											16 25
310	...	A ஈ	6923	do பக	do பக	...		do பக	4-4	6	4 42
...	E ஏ	B மி	6924	do பக	do பக	...		do பக	4-4	6	4 11
...	S பக	C மி	do பக	do பக	do பக	...		do பக	4-4	6	4 75
											13 28
311	...	A ஈ	6923,6924	do பக	do பக	...		do பக	4-4	6	11 57
...	S பக	B மி	6924	do பக	do பக	...		do பக	4-4	6	2 37
											14 30
312	...	A ஈ	6925	do பக	do பக	...		do பக	4-4	6	1 56
...	W பக	B மி	do பக	do பக	do பக	...		do பக	4-4	6	1 1
..	do பக	C மி	6957	do பக	do பக	...		do பக	4-4	6	1 51
...	N ஈ	D ம	6925	do பக	do பக	...		do பக	4-4	6	3 10
											7 58
313	...	A ஈ	6958	do பக	do பக	...		do பக	4-4	6	6

in the Ottapidaram Taluk of the Tinnevelly District

திராம்திரா தெட்டிலிமாவி பொலாதி நீதிவாடி.

101

Assessment of Land.	Assessment. Permanent Peishcush.		Total.		Pattadar's Name and No.	Remarks.
Rupees.	Annas.	Rupees.	Annas.	Rupees.	Annas.	
11		12		13		14	15
2	3	...	..	2	3	19 S P Ramaiyangar
3	5	...	...	3	5	25 Muttaraiyangar
7	9	...	..	7	9	
...	...	...	...	...	...	... Road
8	1	...	...	8	1	1 P Arsulvariyangar
5	1	...	...	5	1	10 S A Muttammal Janaki
13	2	...	...	13	2	
1	11	...	...	1	11	... Kannara
3	3	...	...	3	3	15 Tiruvadi Aiyangar
6	1	...	...	6	1	15 do do.
6	1	...	...	6	1	18 Meriyannamiriyangar
12	2	...	...	12	2	
3	5	...	...	3	5	12 S P Ramaiyangar
3	1	...	...	3	1	22 K Tiruvenkadam Janaki
3	9	...	...	3	9	28 Muttaraiyangar
9	15	...	...	9	15	
8	11	...	...	8	11	14 P Sadhikkanian Pillai
4	12	...	...	4	12	13 Alwarswami
13	7	...	...	13	7	
...	12	...	...	...	12	6 Minan Ayyavattiyangar
...	12	...	...	...	12	9 Alakn Janaki
1	2	...	...	1	2	6 Minan Alyamuttiyangar
5	...	...	...	5	...	4 S Ram iyengar
7	10	...	...	7	10	
2	12	...	...	2	12	25 Kuppu Ponnammal

Survey and Settlement Register of the Village of Ottapidaram.

திருநெல்வேலி ஜில்லா ஒட்டப்பிடாரம் தாலூகா நத்தம்பட்டி கிராமம்

Sub-division உபபிரிவு				Old Number பழைய நம்பர்	Occurrence of Irrigation நீர்பாய்ச்சல்	Source of Irrigation நீர்பாய்ச்சும் முறை	Class வகை	Description of Soil நிலவகை	Extent விஸ்தீரணம்	
									Acres ஏக்கர்	Cents சென்ட்
1	2			3	4	5	6	7	8	9 10
...	S	Ch	B	605/3	Ch	D	...	Black loam கருமண்சாரை	4-1	6 9 91
...	do	Ch	C	603/3	do	do	...	do do	4-1	6 3 62
										17 21
304	...	...	A	602/3	do	do	...	do do	4-1	6 ... 22
...	E	Ch	B	607/3	do	do	...	do do	4-1	6 ... 89
										1 10
305	...	...	A	608	do	do	...	do do	4-1	6 ... 82
...	S	Ch	B	606/3	do	do	...	do do	4-1	6 2 4
...	do	Ch	C	607/3	do	do	...	do do	4-1	6 ... 23
...	do	Ch	D	do	do	do	...	do do	4-1	6 1 19
...	E	Ch	A	607/3	do	do	...	do do	4-1	6 2 39
...	do	Ch	B	607/3	do	do	...	do do	4-1	6 1 16
...	N	Ch	C	607/3	do	do	...	do do	4-1	6 1 36
...	do	Ch	D	607/3, 607/4	do	do	...	do do	4-1	6 3 15
...	do	Ch	E	608	do	do	...	do do	4-1	6 2 98
										15 11
306	...	...	A	609	do	do	...	do do	4-1	6 3 65
...	S	Ch	B	607/3	do	do	...	do do	4-1	6 1 71
...	do	Ch	C	607/3	do	do	...	do do	4-1	6 5 ...
										15 85
307	...	...	...	610/3, 611/3	do	do	...	do do	4-1	6 19 6
308	...	...	...	610/3, 611/3, 612/3	do	do	...	do do	4-1	6 15 13
309	...	...	A	613/3, 614/3, 615/3	do	do	...	do do	4-1	6 15 25
...	W	Ch	B	614	do	do	...	do do	4-1	6 1 45
										17 83

in the Ottapidaram Taluk of the Tinnevelly District.

தினேவேலி சில்லாவிலுள்ள ஒட்டப்பிடாரம் தாலூகாவில் நிலவிவரி.

Assessment. வரி.						Pottadar's Name and No. பட்டாதாரன் பெயரும் எண்ணும்	Remarks குறிப்பு
Assessment of Land. நிலவரி.		Permanent Fasly or Dry. நன்செய் புன்செய்.		Total. மொத்தம்.			
Rupees ரூபாய்	Annas அணா	Rupees ரூபாய்	Annas அணா	Rupees ரூபாய்	Annas அணா		
11		12		13		14	15
7	7	...	...	7	7	26 Kadeidam N. Alvaraiyangar	
2	11	...	...	2	11	16 Ellai Alakarniyangar	
12	14	...	...	12	14		
...	3	...	...	...	3	100 I. Minakshyammal	
...	11	...	...	...	11	6 Mirasi Ayyanthiyangar	
...	14	...	...	...	14		
...	6	...	...	...	6	26 Ellai Alakarniyangar	
1	8	...	...	1	8	13 Alvaraiyangar	
...	3	...	...	...	3	7 S. Ramaiyangar	
...	15	...	...	...	12	6 Mirasi Ayyanthiyangar	
2	4	...	...	2	4	13 Alvaraiyangar	
...	15	...	...	...	15	16 Ellai Alakarniyangar	
...	15	...	...	...	15	25 Devaiah Ayyangar	
2	9	...	...	2	9	17 Vyapuri Pillai Thirukkalathiyangar	
2	4	...	...	2	4	12 S. P. Kandiyangar	
11	13	...	...	11	13		
4	4	...	...	4	4	13 Alvaraiyangar	
3	9	...	...	3	9	20 Sakkaraiyappa Pillai	
3	12	...	...	3	12	10 Aruvadi Ayyangar	
11	9	...	...	11	9		
6	1	...	...	6	1	3 Tiru Arulvaraiyangar	
16	2	...	...	16	2	30 Angamma	
16	2	...	...	16	2	2 Ayyanthiyangar	
1	8	...	...	1	8	100 Ramaiyan Sundaiyangar	
17	11	...	...	17	11		

102

Survey and Settlement Register of the Village of Ottapidaram

ஒட்டப்பிடாரம் கிராம நத்தம் நிலவரி திட்டம்

Survey Number	Sub-Division	Old Number	Correspondent with Fasli	Description of Soil	Class	Extent Acres	Cents
1	2	3	4	5	6	7	8	9	10
310	..	..	..	..	..	..	Black loam	5	3	30
..	..	..	..	..	..	..	do	4-4	6	2	11
311	..	..	..	..	..	..	do	4-4	1	..	75
..	S No.	B	..	..	..	..	do	4-4	6	10	91
..	do	C	..	..	..	..	do	4-4	6	2	35
..	W No.	D	..	..	..	1	Red loam	7-3	7	..	30
..	S No.	B	do	do	do	1	do	7-3	7	..	12
..	do	E	..	..	..	..	do	7-3	7	..	24
..	W No.	D	..	..	..	..	Black loam	4-4	6	1	51
..	do	E	..	..	..	..	do	4-4	6	2	6
..	do	F	do	do	do	..	do	4-4	6	2	3
..	do	G	do	do	do	..	do	4-4	6	2	2
										32	45
312	..	..	..	..	..	..	do	4-4	6	6	75
313	..	..	..	..	..	..	do	4-3	5	9	35
..	..	A	..	..	..	..	do	4-3	5	8	12
..	S No.	C	..	..	..	..	do	4-3	5	3	3
										18	90
316	..	A	..	..	..	..	do	4-3	5	17	..
..	S No.	B	..	..	..	..	do	4-3	5	3	..
										21	..
317	..	..	..	..	..	..	do	4-3	5	13	21
318	..	A	..	..	..	..	do	4-3	5	2	85
..	W No.	B	..	..	..	..	do	4-3	5	15	41
										16	79

...a the Ottapidaram Taluk of the Tinnevelly District.

திருநெல்வேலி ஜில்லா ஒட்டப்பிடாரம் தாலூகா நிலவரி திட்டம்

Assessment of land	Permanent Puñjy	Total	Patadar's Name and Residence	Remarks
Rupees	Annas	Rupees	Annas	Rupees	Annas		
11	12	13	14	15
5	5	...	...	5	5	1	P. Arna Iyalsyangar	
1	9	...	...	1	9	15	Tiruvadi Aiyangar	
...	9	...	...	...	9	1000	Umaiyan Sivalsamuthu	
8	3	...	...	8	3	13	Tiruvadi Aiyangar	
1	15	...	...	1	15	16	Pillai Alakaraiyangar	
...	11	...	...	...	11	3	Pillai Aswathanayangar	
...	7	...	...	...	7	15	Tiruvadi Aiyangar	
...	13	...	...	...	13	2	Kuppuyangar	
1	2	...	...	1	2	20	Karpusikkal Somayan	
1	6	...	...	1	6	37	Mooser Sreeus Sandara Chariyar	
1	8	...	...	1	8	41	Ramaiyangar	
1	8	...	...	1	8	183	Ayyanthaiyangar	
18	5	...	...	18	5			
5	1	...	...	5	1	...	Todti	
9	5	...	...	9	5	20	Mooser Perya Sandara Chariyar	
8	3	...	...	8	3	37	Do	
2	1	...	...	2	1	54	Ayyanthaiyangar	
19	14	...	...	19	14			
17	4	...	...	17	4	16	Pillai Alakaraiyangar	
13	13	...	...	13	13	3	Pakaraiyan Pillai	
21	...	...	...	21	...			
9	...	...	...	9	...	35	do do	
15	3	...	...	15	3	10	Pillai Alakaraiyangar	
2	6	...	...	2	6	10	do do	
13	7	...	...	13	7	3	Mathar Pandithi	
15	13	...	...	15	13			

Survey and Settlement Register of the Village of Ottapidaram in

in the Ottapidaram Taluk of the Tinnevelly District.

Survey Number.	Hissa No.	Extent.	Description of Soil.	Assessment of Land.	Assessment Puhrymaish.	Total.	Ryot's Name and &c.	Remarks.
				Rupees. Annas.	Rupees. Annas.	Rupees. Annas.		
1	2	3	4 5 6 7 8 9 10	11	12	13	14	15
319	A	0 1 0	Black loam	13 3	...	13 3	11 Muttammal Janaki	
... N	B	0 1 31	do do	5 5	...	5 5	135 Uni Sokapandiyan	
... Indm	C	0 1 34	do do	2 7	...	2 7	15 Tiruvedi Aiyangar	
				20 15	...	20 15		
320 ...	A	0 1 14	do do	3 2	...	3 2	37 Muttu Sivana Sundara Chariyar	
... N	B	0 0 [illegible]	do do	2 9	...	2 9	41 Doraiyangar	
... Indm	C	0 0 [illegible]	do do	3 5	...	3 5	182 Aiyanattaiyangar	
... Cowp	D	0 1 [illegible]	do do	2 9	...	2 9	18 Tiruvedi Aiyangar	
... Indm	E	0 0 [illegible]	do do	2 15	...	2 15	15 Muniratnamiyangar	
		[illegible]		14 8	...	14 8		
321 ...	A	0 0 [illegible]	do do	15 7	...	15 7	13 do	
... W Cst	B	1 [illegible]	Tank 1 Red loam	2 15	...	2 15	2 Kappaiyangar	
				18 6	...	18 6		
322 ...		[illegible]	do do do do do do	5 2	...	5 2	15 Tiruvedi Aiyangar	
323 ...	A	0 1 [illegible]	do do do do do do	3 11	...	3 11	1 P Arasilvarsiyangar	
... N	B	0 1 [illegible]	do do do do do do	1 6	...	1 6	15 Tiruvedi Aiyangar	
... Indm	C	0 1 [illegible]	do do do do do do	1 4	...	1 4	1 P Arasilvarsiyangar	
				6 5	...	6 5		
324 ...		[illegible]	do do do do do do	8 11	...	8 11	1 do do	
325 ...		[illegible]	1 do do do do do do	1 8	...	1 8	... Karal	
326 ...	A	0 1 [illegible]	do do do do do do	... 11	...	... 11	2 Kappaiyyan	
... S Cst	B	0 1 [illegible]	do do do do do do	... 8	...	... 8	3 Tiru Arasilvarsiyangar	
... do Cowp	C	0 1 [illegible]	do do do do do do	... 10	...	... 10	2 Kappaiyangar	
... do do	D	0 [illegible]	do do do do do do	2 2	...	2 2	15 Tiruvedi Aiyangar	
... do do	E	0 0 [illegible]	do do do do do do	1 9	...	1 9	2 Kappaiyangar	

Survey and Settlement Register of the Village of Ottapidaram

ஒட்டப்பிடாரம் கிராமம் முழுவதின் நிலவரி திட்டவிவரம்

Survey Number	Sub-division	Old Number	Description of Land	Name of Irrigation	Crop	Extent Acres	Extent Cents	Description of Soil	Extent Acres	Extent Cents	Assessment of Land Rupees	Assessment of Land Annas	Assessment of Land Pies	Permanent Puhayan Tax Rupees	Permanent Puhayan Tax Annas	Permanent Puhayan Tax Pies	Patta No.	Pattadar's Name and No.	Remarks
1	2	3	4	5	6	7	8	9	10		11			12			13	14	15
	B 1	5834-4387	G 1	Tank	1	Red loam	7-3	7	...	87	3	1	...	3	1	1	1	P Arasalvaraniyangar	
									2	43		8	9		8	9			
327	...	1378-1131	do	do	1	do	7-3	7	3	2		10	...	...	10	9	1	do	
328	... A 1	1378	do	do	1	do	7-3	7	...	98		1	8	...	1	6	1	do	
...	B 2	328	do	do	1	do	7-3	7	1	4		2	10	...	3	10	1	5	P Arasalvaraniyangar and 8 others
									1	42		4	15	...	8	15			
329	... A 1	1417	do	do	1	do	7-3	7	...	39		...	13	...	...	13	3	Tiru Arasalvaraniyangar	
...	W 2	1417-16-7	do	do	1	do	7-3	7	...	52		1	2	...	1	2	100	Umayan Sadaiandithe	
...	N 3	1415-1417-16-20	do	do	1	do	7-3	7	1	95		6	8	...	6	8	1	P Arasalvaraniyangar	
	E 4	1413	do	do	1	do	7-3	7	...	5		...	2	...	...	2	3	Kuppayangar	
									2	45		...	8	...	...	8	2		
330	... A 1	1048	do	do	1	do	7-3	7	...	24		...	13	...	...	13	13	Manivannamuniyan	
...	W 2	1048	do	do	1	do	7-3	7	1	3		1	3	...	1	3	15	Tiruvadi Ayyangar	
...	N 3	1048	do	do	1	do	7-3	7	...	62		2	3	...	2	3	1	Kuppayangar	
	E 4	1048	do	do	1	do	7-3	7	1	30		4	9	...	4	9	3	Tiru Arasalvaraniyangar	
									3	4		12	2	...	12	2			
331	... A 1	1048	do	do	1	do	7-3	7	...	31		5	11	...	5	11	3	do	
...	N 2	1049	do	do	1	do	7-3	7	...	89		1	5	...	1	5	18	Manivannamuniyangar	
	E 3	1048	do	do	1	do	7-3	7	...	55		...	13	...	...	13	...	...	...
									2	55		8	15	...	8	15	1	2	
332	...	1049	do	do	1	do	7-3	7	...	16		...	8	...	...	8	15	Tiruvadi Ayyangar	
...	W 2	1049	do	do	1	do	7-3	7	...	91		...	12	...	...	12	3	Tiru Arasalvaraniyangar	
...	N 3	1049	do	do	1	do	7-3	7	...	5		...	3	...	...	3	100	Umayan Sadaiandithe	
	E 4	1049	do	do	1	do	7-3	7	...	23		...	15	...	...	15	8	Manivannamuniyangar	
									1	40		...	14	...	...	14	100	Umayan Sadaiandithe	

in the Ottapidaram Taluk of the Tinnevelly District.

105

ஒட்டப்பிடாரம் தாலுகாவில் திருநெல்வேலி ஜில்லா.

* For details of Pattadars see page 335

Survey and Settlement Register of the Village of Ottapidaram

ஒட்டப்பிடாரம் கிராம நில அளவை மற்றும் நிலவரி திட்டம்

Survey Field No.	Sub-division		Old Number	Government Land or Communal Land	Dry Land or Garden Land	Name of Occupant	Description of Soil	Taram	Extent	
	Direction	Letters							Acres	Cents
1	2	3	4	5	6	7	8	9	10	
..	N	F	1511	G	I	Tank	Red loam	1	...	58
							do	2	...	65
33	...	...	1665	I	do	do	do	1	...	64
33	...	...	1665/1666, 1666/1670	Ib	do	do	do	1	...	59
			1671	G	D		Red sand	3	...	16
350	...	...					do	3	9	87
350	...	A	1735, 1737	do	do	do	do	3	9	87
..	S	D	1737	do	do	do	do	3	6	93
..	N	C	1741	do	do	do	do	3	2	68
									12	55
60	...	A	822	do	I	Tank	Red loam	1	...	74
..	N	B	1810/1809	do	do	do	do	1	...	43
..	W	C	2347	do	J		Red sand	3	1	83
..	S	D		do	do	do	do	3	3	39
			2349/2348	do	do	do	do	3	6	98
									10	17
316	...	...	2345/2346	do	do	do	Black loam	3	2	94
315	...	...	2344	do	do	do	do	3	3	35
340	...	...	2357	do	do	do	do	3	1	6
341	...	...	2358	do	do	do	do	3	...	98
342	...	...	2359	do	do	do	do	3	...	97
343	...	...	2360/2361	do	do	do	do	3	1	15
344	...	...	2362	do	do	do	do	3	1	80
346	...	...	2363	do	do	do	do	3	...	2
346	...	...	2364/2365	do	do	do	do	3	...	2
62	...	...	2366/2367	do	do	do	Red sand	3	14	43
							do	3	6	2

in the Ottapidaram Taluk of the Tinnevelly District.

திருநெல்வேலி மாவட்டத்தில் ஒட்டப்பிடாரம் தாலுகாவில்.

166

Assessment of Land.		Permanent Palmyra Tax.		Total		Pattadar's Name and No.	Remarks
Rupees.	Annas.	Rupees.	Quarter Annas.	Rupees.	Annas.		
11		12		13		14	15
2	...	...	...	2	...	5 Ayyanadan Servai	
2	4	...	...	2	4	.. Water Distributor	
2	1	...	...	2	1	.. Karnam	
...	1	...	...	...	1	126 Sankaranarayanapurnambikkan Sastrikal Kavilesvarapagavar Ayyanar	
2	7	...	...	2	7	144 M Ramasami Nadan & R Shanmuga Nadan	
1	12	...	...	1	12	8 Virutapalayangar	
...	11	...	...	...	11	82 Nangai as per No 38	
4	14	...	...	4	14		
2	9	...	...	2	9	144 P Arasalvaraiyangar and 19 others	
1	8	...	...	1	8	1 P Arasalvaraiyangar	
...	5	...	...	...	5	3 Maka Karnam	
...	15	...	...	...	15	10 Muthuraval Pandi	
1	...	...	...	1	...	15 Nangai as per No 12 C	
6	2	...	...	6	2		
2	5	...	...	2	5	176 do Dry.	
3	6	...	...	3	6	176 do Dry.	
1	1	...	...	1	1	176 do Dry.	
1	...	...	...	1	...	176 do Dry.	
1	...	...	...	1	...	176 do Dry.	
1	2	...	...	1	2	176 do Dry.	
1	13	...	...	1	13	176 do Dry.	
3	1	...	...	3	1	176 do Dry.	
3	10	...	...	3	10	176 do Dry.	
2	5	...	...	2	5	95 M Sivasankaran Pillai	

Survey and Settlement Register of the Village of Ottapidaram

Survey Number	Subdivision: Division	Subdivision: Extent	Cultivable Assessment of Wet Land	Cultivable Assessment of Dry Land	Nature of Irrigation	Description of Soil	Extent: Acres	Extent: Cents
1	2	3	4	5	6	7	8	10
348	...	...	...	...	...	...	0	52
							60	65
349	...	A 0	...	...	...	...		
	N 0	B 0	...	...	...	Black loam	4-4	6
							67	96
350	...	A 0	...	...	...	Red sand	8-5	9
	E 0	B 0	...	...	...	do	8-5	9
							9	82
351	...	A 0	...	...	...	do	8-5	9
	E 0	B 0	...	...	...	do	8-5	9
							11	93
352	...	...	...	...	Tank	Red loam	7-5	7
353	...	...	...	...	...	do	7-5	7
354	...	A 0	...	...	...	do	7-5	7
	S 0	B 0	...	...	...	do	7-5	7
	do	do	...	...	...	do	7-5	7
							7	51
356	...	...	...	...	...	Black loam	4-4	6
356	...	...	...	...	...	Red sand	8-5	9
357	...	...	...	...	Tank	Red loam	7-5	7
358	...	A 0	...	...	...	Red loam	7-5	7
	E 0	B 0	...	...	...	Black loam	4-4	6
						do	4-4	6
							7	73
359	...	A 0	...	...	...	do	8-5	9
	E 0	B 0	...	...	...	do	4-4	6
							12	82

in the Ottapidaram Taluk of the Tinnevelly District

107

Assessment of Land: Rupees	Assessment of Land: Annas	Permanent Paliay Tax: Rupees	Permanent Paliay Tax: Annas	Total: Rupees	Total: Annas	Puttadar's Name and No.	Remarks
11		12		13		14	15
...	...	...	...	...	...	...	Road Tank Pagoda
...	...	...	...	...	...	...	
5	8	...	...	5	8	103 T Minakshiyammal	
5	8	...	...	5	8		
1	7	...	...	1	7	111 NU Kuttalingam Pillai	
...	14	...	...	...	14	160 Umaiyorn Sukhamuttu	
2	5	...	...	2	5		
...	6	...	...	...	6	114 Nalasivan Pillai	
...	12	...	...	...	12	183 Iodi Sola Pandiyan	
1	13	...	...	1	13	190 Umaiyorn Sukhamuttu	
3	...	...	...	3	...		
3	4	...	...	3	4	15 Tiruvadi Aiyangar	
...	2	...	...	...	2	... Kattam	
7	...	...	...	7	...	190 Umaiyorn Sukhamuttu	
...	9	...	...	...	9	15 Tiruvadi Aiyangar	
...	...	...	...	...	...		Pagoda
7	9	...	...	7	9		
7	13	...	...	7	13	190 Umaiyorn Sukhamuttu	
...	6	...	...	...	6	178 Chitrakkani Sastri Tirupparai Aiyanar	
...	7	...	...	...	7		
2	3	...	...	2	3	190 Umaiyorn Sukhamuttu	
11	11	...	...	11	11		
1	8	...	...	1	8		
...	12	...	...	...	12	6 Muttu Alagappa Mudaliar	
1	1	...	...	1	1	30 Muttu Ramaya Sastri Ma. Chidam	
19	...	...	...	19	...		

Survey and Settlement Register of the Village of Ottapidaram.

Survey No.	Sub-Division No.	Old Survey No.	Government Waste Land	Poramboke	Tank Land	Source of Irrigation	Description of Soil	Crop	Taram	Extent. Acres	Cents
1	2	3	4	5	6	7	8		9	10	
1	A						Black loam		4-4	6	9
	B						do		4-4	6	3
										11	40
	A						do		4-4	6	7
	B						do		4-4	6	1
	C						do		4-4	6	4
	D						do		4-4	6	3
	E										
										11	95
	A						Black loam		4-4	6	2
	B						do		4-4	6	9
	C						do		4-2	6	2
	D						do		4-5	6	1
										11	14
	A						do		4-4	6	1
	B						do		4-4	6	
	C						do		4-4	6	6
	D						do		4-4	6	1
	E						do		4-4	6	1
	F						do		4-4	6	1
	G						do		4-4	6	1
	H						do		4-4	6	1
	I						do		4-4	6	
										10	59
	A						Red sand		3-8	9	3

in the Ottapidaram Taluk of the Tinnevelly District.

Assessment of Land. Rupees	Assessment of Land. Annas.	Permanent Puñjayra Tax. Rupees	Permanent Puñjayra Tax. Annas.	Total. Rupees	Total. Annas.	Pattadar's Name and No.	Remarks
11		12		13		14	15
7	5	...	...	7	5	6 Mirasu Aiyasamiyanayar	
1	4	...	...	1	4	100 Umaiyari Sudalaimuthu	
8	9	...	...	8	9		
2	15	...	...	2	15	109 do do	
1	7	...	...	1	7	1 P Arasaiyanayagar	
3	8	...	1	3	9	90 P Sudalaimuthu Pillai	
2	11	...	...	2	11	207 Mirasu Periya Sundara Chariyar	
...	...	...	...	...	...	...	Road
10	9	...	1	10	10		
2	4	...	...	2	4	3 Tiru Arasaiyanayagar	
6	15	...	1	6	16	6 Mirasi Aiyasamiyangar	
1	12	...	...	1	12	14 S. Aiyasamiyangar	
...	13	...	...	...	13	53 Sundaram Ja Aiyangar	
11	11	...	1	11	12		
1	1	...	...	1	1	do do	
...	11	...	...	...	11	169 Mirasu as per No 73 G	
5	3	...	1	5	4	11 Muthiah il Janaki	
...	10	...	...	...	10	5 Ramaswamy	
...	14	...	...	...	14	18 Muthiayangar	
1	3	...	...	1	6	32 A Subbaiyan	
1	1	...	...	1	1	19 V. N. Ramaswamyangar	
1	1	...	...	1	1	18 Muruganamyangar	
...	7	...	...	...	7	16 Ellai Alagiyanayagar	
12	6	...	1	12	7		
...	15	...	1	...	15	1 Thiyedi Aiyangar	

Survey and Settlement Register of the Village of Ottapidaram

in the Ottapidaram Taluk of the Tinnevelly District.

Survey Number	Sub-Division	Local Number	Old Number	Quantity of Land Fit for Cultivation	Waste Land	Description of Soil	Rent per Acre	Extent		Assessment. Assessment of Land.		Permanent Puhayer Tax		Total.		Patadar's Name and No.	Remarks.
								Acres	Cawnies	Rupees	Annas	Rupees	Annas	Rupees	Annas		
1	2	3	4	5	6	8	9	10		11		12		13		14	15
...	W	B	Kalvadi	D	D	Red sand	8-5	9	...	82		...		...	3	3 Tiru Arumuluvarayangar	
...	do	C	do	do	do	do	8-5	9	...	41		3		...	2	114 S Nallathambi Pillai	
...	do	D	do	do	do	do	8-5	9	...	89		2		...	2	10 S A Muttusamy Jeyakkr	
...	do	B	do	do	do	do	8-5	9	...	17		1		...	1	4 S Ramiyangar	
...	do	F	do	do	do	do	8-5	9	1	14		3		...	5	6 Muttu Ayyanutiyangar	
...	B	C	do	do	do	do	8-5	9	...	22		1		...	1	18 Manivannanutiyangar	
...	W	H	do	do	do	do	8-5	9	1	5		...		...	...	8 Tayanmal Janaki	
...	do	I	do	do	do	Tank 1	7-5	7	...	15		8		...	8	15 Periyadi Ayyangar	
...	N	J	do	do	D	Red sand	8-5	9	1	60		6		...	6	9 Alakar Janaki	
...	W	K	do	do	do	do	8-5	9	1	5		4		...	4	19 V S Sivasuriyangar	
...	...	L	do	do	do	do	8-5	9	2	5		8		...	8	100 Thaiyara Sudalaimuthu	
...	do	M	do	do	do	do	8-5	9	...	80		4		...	4	102 M Sudalaiyandi	
...	do	N	do	do	do	do	8-5	9	...	82		3		...	3	14 S Ayyanutiyangar	
...	do	O	do	do	do	do	8-5	9	2	76		11		...	11	18 Tiruvadi Ayyangar	
...	do	P	do	do	do	do	8-5	9	...	55		2		...	2	18 Manivannanutiyangar	
...	N	Q	do	do	do	do	8-5	5	...	11		1		...	1	19 V S Sivasuriyangar	
								17	97								
365	...	...	7361 to 7363	do	do	do	8-5	9	1	16		5		1	5	14 S Ayyanutiyangar	
			1410 to 1418	do	do	do	8-5	9	1	5		5		...	5		
								1	11			4		...	4	18 Manivannanutiyangar	
367	...	A	1409 to 1410			Tank 1						14		3	14	6 Muttu Ayyanutiyangar	
	S	B	1411 1412	do	do	do	7-5	7	...	40		6		1	6	8 Tayanmal Janaki	
								1	51			4		3	4		
368	S	A	1328 1329	do	do	do	7-5	7	...	90		1		1	1	6 Muttu Ayyanutiyangar	
	B	B	do	do	do	do	7-5	7	...	6		3		...	3	8 Tayanmal Janaki	
	do	C	do	do	do	do	7-5	7	...	7		4		...	4	11 Muttanmal Janaki	

Survey and Settlement Register of the Village of Ottapidaram

Survey No.	Sub-division.		Old Survey and Settlement No.	Improvements if Unassessed	Description of Soil.			Extent.		
	Division	Talook		Dry or Wet or Puncha	Source of Irrigation	Crop.	Description of Soil.	Varam	Acres.	Cents.
1	2		3	4	5	6	7	8	9	10
...	E	D	1628 1229	G	I	Tank	1	Red loam	7-3	7	...	3
...	do	E	do	do	do	do	1	do	7-3	7	...	12
...	do	F	do	do	do	do	1	do	7-3	7	...	19
...	do	G	do	do	do	do	1	do	7-3	7	...	15
...	do	H	do	do	do	do	1	do	7-3	7	...	20
...	S	I	do	do	do	do	1	do	7-3	7	...	9
...	V	J	do	do	do	do	1	do	7-3	7	...	70
...	do	K	do	do	do	do	1	do	7-3	7	...	5
...	do	L	do	do	do	do	1	do	7-3	7	...	5
...	do	M	do	do	do	do	1	do	7-3	7	...	16
...	do	N	do	do	do	do	1	do	7-3	7	...	16
										2	24	
369	...	A	7/6	do	D	...		Red loam	8-5	9	...	25
...	S	B	15/3	do	I	Tank	1	Red loam	7-3	7	...	123
											33	
370	...	...	1443a1455	do	do	do	1	do	7-3	7	...	75
371	...	...	491a1a16	do	P	...		...		15	64	
372	...	A	1454/1456	do		Tank	1	Red loam	7-3	7	...	65
...	...	B	1455/1457	do		do	1	do	7-3	7	...	3
...	...	C	1456/1458	do		do	1	do	7-3	7	...	3
...	N	D	1457/1459	do	do	do	1	do	7-3	7	...	80
...	...	E	1458a1461	do	do	do	1	do	7-3	7	...	81
...	N	F	1459	do	do	do	1	do	7-3	7	...	12
										5	55	
372	...	A	1454/1462	do	do	do	1	do	7-3	7	...	93

in the Ottapidaram Taluk of the Tinnevelly District.

110

Assessment.						Pattadar's Name and No.	Remarks.
Assessment of Land		Permanent Palmyra Tax		Total.			
Rupees.	Annas.	Rupees.	Annas.	Rupees.	Annas.		
11	12	13		14		15	
...	2	...	...	...	2	4 S Paramyengar	
...	7	...	...	...	7	16 Manivannan Ayyavaral	
...	7	...	...	...	7	19 V N Sabhyengar	
...	7	...	...	...	7	9 Abdul Jamal	
...	11	...	...	...	11	14 S Arumanikiyengar	
...	5	...	...	...	5	6 Tiru Aswlvarnjengar	
2	7	...	...	2	7	15 Tiruvadi Ayyangar	
...	3	...	...	...	3	10 S A Muthumal Jamdar	
...	3	...	...	...	3	114 S Nallaswa Pillai	
...	9	...	...	...	9	102 M Sundaryandi	
...	9	...	...	...	9	109 Umayvera Sundaliswaran	
2	14	...	...	2	14		
1	1	...	...	1	1	6 Mirasi Ayyamuthyengar	
1	2	...	...	1	2	100 Umayvan Sundaliswaran	
1	3	...	...	1	3		
1	2	...	...	1	2	15 Tiruvadi Ayyangar	
...	...	...	...	...	...		... Village site
1	5	...	2	3	7	9 Abdul Jamal	
1	2	...	1	2	15	18 Manivannan Ayyangar	
2	13	...	2	2	12	0 Abdul Jamal	
2	12	...	2	2	13	18 Manivannan Ayyangar	
2	15	...	2	2	14	19 V N Sabhyengar	
...	7	...	...	...	7	14 S Arumanikiyengar	
12	6	...	12	6			
1	2	...	1	2	114	S Nallaswan Pillai	

Survey and Settlement Register of the Village of Ottapidaram

in the Ottapidaram Taluk of the Tinnevelly District.

Survey Number	Division	Sub-Division	Old Number	New Number	Government or Inam	Dry, Irrigated or Punjah	Source of Irrigation	Class	Description of Soil	Extent Acres	Extent Cents	Assessment of Land Rupees	Assessment of Land Annas	Assessment of Land Pies	Permanent Palmyra Tax Rupees	Permanent Palmyra Tax Annas	Total Rupees	Total Annas	Total Pies	Pattadar's Name and Survey No	Remarks
1	2		3		4	5	6	7	8	9	10	11			12		13			14	15
	W	B	1439		G	I	Tank	1	Red loam	7-3	7	...	1	1	...		1	1			
	N	C	1437	1437	do	do	do	1	do	7-3	7	...	2	7	...		2	7		10 S. A. Muttusami Ayaki	
	E	D	1436	1436	do	do	do	1	do	7-3	7	1	4	9	...		4	9		9 Timi Ammalvarayangar	
											5	6	9	3	...	...	9	3		14 S. Arumuthuvernar	
	A	B	1405	1405	do	do	do	1	do	7-3	7	...	2	14	...	...	2	14		102 M. Sudalaiyandi	
	N	C	1404	1404	do	do	do	1	do	7-3	7	...	1	9	...		1	9		8 Tayammal Ammali	
	W	D	1403		do	do	do	1	do	7-3	7	...	...	8	...		...	8		102 M. Sudalaiyandi	
	E	B	1406	1406	do	do	do	1	do	7-3	7	...	...	6	...		...	6		8 Tayammal Ammali	
											3	30	6	9	...	...	6	9		15 Thiruvudi Ayyangar	
376	...	...	1407		I	P	do	do	1	do	7-3	7	...	11	14	...	...	11	14		
	A	C	1396	1396	G		do	do	1	do	7-3	7	...	1	15	...	...	1	15		Water Distributor
	N	B	1397	1397	do	do	do	1	do	7-3	7	...	...	2	...		...	2		15 Tiruvudi Ayyangar	
	E	C	1395	1395	do	do	do	1	do	7-3	7	...	2	3	...		2	3		102 M. Sudalaiyandi	
											1	10	1	2	...	...	1	2		9 Muttusami Ayyamutti Ayyangar	
377	...	...	1398	1398	I	P	do	do	1	do	7-3	7	...	3	14	...	...	3	14		
378	...	A	1393		G		do	do	1	do	7-3	7	...	2	3	...	...	2	3		Kavel
	W	D	1391		do	do	do	do	1	do	7-3	7	...	...	6	...	...	...	6		15 Thiruvudi Ayyangar
	do	C	1392		do	do	do	do	1	do	7-3	7	...	13	...	...	...	13			19 S. Arumuthuvernar
	S	D	1390		do	do	do	do	1	do	7-3	7	...	...	1	...	...	...	1		Do
	do	E	do		do	do	do	do	1	do	7-3	7	...	1	...	...	...	1			
											3	15	...	8	...	...	...	8		6 Muttusami Ayyamutti Ayyangar	
											3	15	...	8	...	...	...	8		14 S. Arumuthuvernar	
											3	15	...	11	...	...	...	11		3 S. Arumuthuvernar	
											3	15	...	11	...	...	...	11		14 S. Arumuthuvernar	
											3	15	...	11	...	...	...	11			
379	...	...	1399		I	P	do	do	1	do	7-3	7	...	1	12	...	...	1	12		Kavel
380	...	A	1395	1395	G	D				Red sand	8-3	9	3	65	1	7	...	...	1	7	32 A. Subbiyan

Survey and Settlement Register of the Village of Ottapidaram

திருநெல்வேலி ஜில்லா ஒட்டபிடாரம் தாலூகா நில அளவை

Survey Number.	Sub-division Number. Division.	Letters.	Old Numbers.	Government or Inam, whether Ryotwar or Kudiwar.	Dry, Irrigated or Perennially Irrigated.	Sources of Irrigation.	Crop.	Description of Soil.	Tarom.	Extent. Acres.	Cents.
1	2		3	4	5	6	7	8	9	10	
...	3	B	7831 to 7861	G	D	...		Red sand	8-0	9	73
...	do	C	4310	do	do	...		...		...	33
										9	76
681	...	...	606,607, 609,610,652	do	do	...		...		2	4
682	...	A	690,691	do	I	Tank	1	Red loam	7-3	7	...
...	B	B	692	do	do	do	1	do	7-3	7	...
...	N	C	685	do	do	do	1	do	7-3	7	...
...	B	D	682,683,684 to 685,691 to 697,699 to 701	do	do	do	1	do	7-3	7	...
683	...	...	702	do	I	do	1	do	7-3	7	2
684	...	...	703	do	P	...		...		5	32
685	...	A	635 to 639	do	I	Tank	1	Red loam	7-3	7	...
...	W	B	633 to 642	do	do	do	1	do	7-3	7	...
...	do	C	643 to 672	do	do	do	1	do	7-3	7	3
...	N	D	646	do	do	do	1	do	7-3	7	...
										3	7
686	...	...	644,645	do	I	do	1	do	7-3	7	...
687	...	A	643, 1281	do	do	do	1	do	7-3	7	...
...	E	B	2286	do	D	...		Black loam	4-4	6	...
										...	76
688	...	A	703	do	I	Tank	1	do	7-3	7	...
...	E	B	1301, 1302	do	do	do	1	do	7-3	7	...
...	do	C	1337	do	do	do	1	do	7-3	7	...
...	do	D	1301	do	do	do	1	do	7-3	7	...
...	do	E	do	do	do	do	1	do	7-3	7	...

112

in the Ottapidaram Taluk of the Tinnevelly District.

ஒனாத்தில் தெட்டாலுனை டி மைசை, நி திநிப்பட்.

Assessment. Rupees.	Assessment of Land. Annas.	Permanent Paliyam Tax. Rupees.	Permanent Paliyam Tax. Annas.	Total. Rupees.	Total. Annas.	Pattadar's Name and No.	Remarks.
11		12		13		14	15
...	15	...	...	...	15	176 Names as per No 12 C	
...	...	...	...	...	...	...	... Village site
2	6	...	2	6			
...	...	...	...	...	...	...	... Sakkiliyankulam Tank
...	7	...	...	...	7	75 Mahalingam Pillai	
...	6	...	...	...	6	16 Ellai Alakaperumal	
...	6	...	...	...	6	8 Thyammal Janaki	
...	10	...	...	...	10	85 S M Nallaiyan Pillai	
1	13	...	1	15			
10	4	...	10	4		... Karnam	
...	...	...	...	...		...	... Road
2	...	...	2	...		9 Aiyar Janaki	
2	...	...	2	...		6 Kasi Ayamuttaiyangar	
6	7	...	6	7		27 Names as per No 20 A	
...	4	...	...	4		176 Names as per No 12 C	
10	11	...	10	11			
1	4	...	1	4		. Totti	
...	12	...	...	12		15 Tiruvadi Aiyangar	
...	6	...	...	6		126 Tirukkulasa Sasta Vinayperumal Aiyanar	
1	2	...	1	2			
...	6	...	...	6		1 P Arumugaiyangar	
...	6	...	...	6		5 Muttuppiyangar	
...	4	...	...	4		4 K Pandiyangar	
...	13	...	...	13		53 Sundaram Aiyangar	
2	9	...	2	9		161 Arumukha Reddi	

Survey and Settlement Register of the Village of Ottapidaram

திருநெல்வேலி ஜில்லா ஒட்டபிடாரம் தாலுகா ஒட்டபிடாரம்

Survey Number.	Sub-division.		Old Number.	Government or Inam.	Dry, Irrigated or Garden.	Source of Irrigation.	Crop.	Description of Soil.		Tarum.	Extent.	
	Division.	Letters.									Acres.	Cents.
1	2		3	4	5	6	7	8		9	10	
...	S Qu	F e	544,545	G e	...	Tank	1	Red loam	7-3	7	...	62
...	W Qu	G g	546,547	do do.	do do.	do do.	1	do do.	7-3	7	...	9
...	S Qu	H e	do do.	do do.	do do.	do do.	1	do do.	7-3	7	...	7
											2	2
389	...	...	542,550	do do.	P up	...		...			...	24
390	...	A e	603	do do.	I e	Tank	1	Red loam	7-3	7	..	19
...	S Qu	B g	601 to 603	do do.	do do.	do do.	1	do do.	7-3	7	...	26
...	do Qu.	C g	604	do do.	do do.	do do.	1	do do.	7-3	7	...	75
...	do Qu.	D g	626	do do.	do do.	do do.	1	do do.	7-3	7	...	18
...	do Qu.	E g	do do.	do do.	do do.	do do.	1	do do.	7-3	7	...	18
...	do Qu.	F g	do do.	do do.	do do.	do do.	1	do do.	7-3	7	...	20
											1	91
391	...	...	627 to 632, 615 to 621, 612, 613	do do.	do do.	do do.	1	do do.	7-3	7	...	91
392	...	A e	607 to 610	do do.	do do.	do do.	1	do do.	7-3	7	...	66
...	N e	B g	606,610,611	do do.	do do.	do do.	1	do do.	7-3	7	...	56
...	do Qu.	C g	596, 597, 605 to 607, 617	do do.	do do.	do do.	1	do do.	7-3	7	...	67
...	W Qu	D g	591, 592, 614	do do.	do do.	do do.	1	do do.	7-3	7	...	11
...	N e	E g	591 to 595, 617	do do.	do do.	do do.	1	do do.	7-3	7	1	4
											3	64
393	...	...	589									
394	...	...	587, 588, 590 to 592	do do.	do do.	do do.	1	do do.	7-3	7	1	7
395	...	...	585 to 586	do do.	do do.	do do.	1	do do.	7-3	7	2	62
396	...	...	581 to 583, 573	do do.	D g	...		Black loam	4-1	6	1	72
397	...	...	564, 580, 567	do do.	do do.	...		do do.	4-1	6	...	91
397	...	A e	565	do do.	I e	Tank	1	Red loam	7-3	7	...	9
...	S Qu	B g	do do.	do do.	do do.	do do.	1	do do.	7-3	7	...	8

the Ottapidaram Taluk of the Tinnevelly District

ஒட்டபிடாரம் தாலுகா திருநெல்வேலி ஜில்லா

Assessment of Land.	Assessment Panchayet Palmyras.		Total.		Particular's Name and No.	Remarks.
Rupees.	Rupees.	Annas.	Rupees.	Annas.		
11	12		13		14	15
2	7	...	9	7	92 Nainarsa per No. 17	
...	5	...	5	4	8 Ramayyangar	
...	4	...	4	4	94 Karkhanam N Alwarappaiyangar	
7	6	...	7	6		
...	...	...	...	...		
...	9	...	9	9	29 Tirumalkut Sastiyar	
1	10	...	1	10	11 S Alwanthiyangar	
...	8	...	8	8	15 Tiruvadi Aiyangar	
2	9	...	2	9		
...	10	...	10	10	93 N K Ambrosa Pillai	
...	10	...	10	10	120 Pemmasivan Pillai	
...	11	...	11	11	121 Nainas as per No. 76	
6	11	...	6	11		
6	12	...	6	12	17 Venkupillai Tiruvenkut Thirayar	
...	...	...	...	...	Tiruvadi Aiyangar	
2	3	...	2	3	15 Tirumalkut Sastiyar	
1	4	...	1	4	19 S Alwanthiyangar	
2	6	...	2	6	20 Tirumalkut Sastiyar	
3	8	...	3	8	27 Nainarsa per No. 28 A	
3	10	...	3	10	93 V Periyasamiyangar	
12	12	...	12	12		
3	1	...	3	12	86 S M Nallamma Pillai	
9	3	...	9	3	15 Nainarsa per No. 20	
...	13	...	...	13	61 P Duraisamiyan Pillai	
...	12	...	...	12	64 do	
...	...	...	6	12	Kuppuswamy	
...	...	...	4	4	Arul Anandaiyangar	
...	...	...	...	...		

Survey and Settlement Register of the Village of Ottappidaram

ஒத்தப்பிடாரம் கிராம முட்டுவரை தீர்வை முதலிய தீர்வை முட்டுவரை

Survey Number.	Subdivision.			Assessment in Rupees.	Dry Irrigation or Puramboke.	Nature of Irrigation.	Crop.	Description of Soil.		Taram.	Extent.	
	Division.	Letters.	Sub Number.								Acres.	Cents.
1	2		3	4	5	6	7	8		9	10	
...	S	C	...	...	G	I	Tank	1	Red loam	7-3	7	...
											...	25
398	...	...	397		do	Dry.	Y	1	...		...	15
399	...	A	373		do	Dry.	I	Tank	1	Black loam	4-3	6	...	64
...	W	B	427		do	Dry.	do	Dry.	do	Dry.	1	do	Dry.	4-3	6	...	37
...	do	C	376		do	Dry.	do	Dry.	do	Dry.	1	do	Dry.	4-3	6	...	53
...	N	D	344, 347		do	Dry.	do	Dry.	do	Dry.	1	do	Dry.	4-3	6	...	31
...	do	E	317, 318, 320		do	Dry.	do	Dry.	do	Dry.	1	do	Dry.	4-3	6	...	80
															2	68
400	...	A	342, 343		do	Dry.	D	...				do	Dry.	4-1	6	...	14
...	W	G	315, 316		do	Dry.	do	Dry.	do	Dry.	...		do	Dry.	4-1	6	...	84
...	N	C	311		do	Dry.	do	Dry.	do	Dry.	...		do	Dry.	4-1	6	...	14
...	do	D	281, 286, 288		do	Dry.	do	Dry.	do	Dry.	...		do	Dry.	4-1	6	...	64
...	W	C	314, 316		do	Dry.	do	Dry.	do	Dry.	...		do	Dry.	4-1	6	...	13
...	N	V	282		do	Dry.	do	Dry.	do	Dry.	...		do	Dry.	4-1	6	...	86
...	do	G	283		do	Dry.	do	Dry.	do	Dry.	...		do	Dry.	4-1	6	...	50
...	S	H	310		do	Dry.	do	Dry.	do	Dry.	...		do	Dry.	4-1	6	...	19
...	S	C	275		do	Dry.	do	Dry.	do	Dry.	...		do	Dry.	4-1	6	...	7
...	W	C	345, 346		do	Dry.	do	Dry.	do	Dry.	...		do	Dry.	4-1	6	...	51
...	S	C	274		do	Dry.	do	Dry.	do	Dry.	...		do	Dry.	4-1	6	...	6
																	3	32
401	...	A	339, 340, 341		do	Dry.	I	Tank	1	Red loam	7-3	7	...	81
...	W	C	288, 289		do	Dry.	do	Dry.	do	Dry.	1	do	Dry.	7-3	7	...	16
...	do	C	284, 287		do	Dry.	do	Dry.	do	Dry.	1	do	Dry.	7-3	7	...	17

in the Ottapidaram Taluk of the Tinnevelly District.

ஒத்தப்பிடாரம் தாலுக்காவில் திருநெல்வேலி ஜில்லாவில்

Assessment of Land.	Permanent Palmyra Tax.	Total.	Puttaiyar's Name and No.	Remarks.
Rupees.	Rupees.	Rupees.		
11	12	13	14	15
... 4	... ...	... 4	4 S Ramaiyangar	
... 13	... ...	... 13		
... ...	... ...	... ...		Beyond [illegible]
2 7	... ...	2 7	99 Kottalsandar Pagoda	
1 11	... ...	1 11	37 Mukani Ramanandhara Chetiyar	
2 6	... ...	2 6	31 Ramaiyangar	
1 14	... ...	1 14	100 Umaiyoru Sudalaimuthu	
3 12	... ...	3 12	198 Aiyasamiammiyaiyar	
12 2	... ...	12 2		
... 2	... ...	... 2	100 Umaiyoru Sudalaimuthu	
... 27	... ...	... 27	Namita as per No. 29 A	
... 2	... ...	... 2	Do 29 A	
... 11	... ...	... 11	Muttaiyan Jakali	
... 8	... ...	... 8	77 A K Ebramsad Reddi	
... 2	... ...	... 2	52 Parvatavarthi Pillai	
... 1	... ...	... 1	1 P Arumugathaiyangar	
... 2	... ...	... 2	100 Umaiyoru Sudalaimuthu	
... 3	... ...	... 3	12 S P Ramaiyangar	
... 6	... ...	... 6	11 Muttaiyan Pillai	
... 1	... ...	... 1	85 P Thamaiyarpandya Pillai	
... 6	... ...	... 6	28 Muthiyangar	
... 1	... ...	... 1	97 Namita as per No. 29 A	
2 9	... ...	2 9		
2 13	... ...	2 13	6 [illegible] Pillai	
... 9	... ...	... 9	98 Vellaiyan Pillai	
... 10	... ...	... 10	16 72 S Sankara Narayana Pandaiyan	

Survey and Settlement Register of the Village of Ottapidaram

in the Ottapidaram Taluk of the Tinnevelly District

Survey No.	Sub-division No.	Extent	Description of Land	Assessment of Land	Remarks	Extent	Description of Soil	Assessment. Fasli. Permanent Wet. Rupees	Annas	Pies	Dry. Rupees	Annas	Pies	Total. Rupees	Annas	Pies	Patadar's Name and No.	Remarks
1	2	3	4	5	6	7	8	9	10								14	15

Survey and Settlement Register of the Village of Ottapidaram

ஒட்டப்பிடாரம் கிராமத்தின் நிலஅளவை மற்றும் தீர்வை பதிவேடு

Survey No.	Sub-division No.	Extent	Classification of Soil	Description of Soil	Tarisu	Dry	Wet	Total	Remarks
1	2	3	4	5	6	7	8	9	10
	G	O	2	0	G	1	0	Tank bund	7-8	7	...	7	
								Channel					
105		A	E	1	0	do	do	do	do	1	do	do	7-8	7	1	8	
...		B	F	1	0	do	do	do	do	1	do	do	7-8	7	...	16	
...		C	G	1	0	do	do	do	do	1	do	do	7-8	7	...	16	
...		D	H	1	0	do	do	do	do	1	do	do	7-8	7	...	16	
...	do	E	I	1	0	do	do	do	do	1	do	do	7-8	7	...	16	
...	do	F	J	1	0	do	do	do	do	1	do	do	7-8	7	...	16	
...	do	G	K	1	0	do	do	do	do	1	do	do	7-8	7	...	16	
...	do	H	L	1	0	do	do	do	do	1	do	do	7-8	7	...	16	
106				1	0	do	do	do	do	1	do	do	7-8	7	...	16	
...	S	O	P	1	0	do	do	do	do	1	do	do	7-8	7	...	16	
...	do	Q	R	1	0	do	do	do	do	1	do	do	7-8	7	...	16	
...	do	T	U	1	0	do	do	do	do	1	do	do	7-8	7	...	16	
107				1	0	do	do	do	do	1	do	do	7-8	7	...	16	
...		A	E	1	0	do	do	do	do	1	do	do	7-8	7	...	16	
...		B	F	1	0	do	do	do	do	1	do	do	7-8	7	...	16	
...	do	C	G	1	0	do	do	do	do	1	do	do	7-8	7	...	16	
108				1	0	do	do	do	do	1	do	do	7-8	7	...	16	
...		A	E	1	0	do	do	do	do	1	do	do	7-8	7	...	16	
...	N	B	F	1	0	do	do	do	do	1	do	do	7-8	7	...	16	
...	do	C	G	1	0	do	do	do	do	1	do	do	7-8	7	...	16	
109				1	0	do	do	do	do	1	do	do	7-8	7	...	16	
...		A	E	1	0	do	do	do	do	1	do	do	7-8	7	...	16	
...		B	F	1	0	do	do	do	do	1	do	do	7-8	7	...	16	
...	do	C	G	1	0	do	do	do	do	1	do	do	7-8	7	...	16	
110				1	0	do	do	do	do	1	do	do	7-8	7	...	16	
...	S	O	P	1	0	do	do	do	do	1	do	do	7-8	7	...	16	
...	do	Q	R	1	0	do	do	do	do	1	do	do	7-8	7	...	16	
...	do	T	U	1	0	do	do	do	do	1	do	do	7-8	7	...	16	
111				1	0	do	do	do	do	1	do	do	7-8	7	...	16	
...		A	E	1	0	do	do	do	do	1	do	do	7-8	7	...	16	
...		B	F	1	0	do	do	do	do	1	do	do	7-8	7	...	16	
...	do	C	G	1	0	do	do	do	do	1	do	do	7-8	7	...	16	
112				1	0	do	do	do	do	1	do	do	7-8	7	...	16	
...		A	E	1	0	do	do	do	do	1	do	do	7-8	7	...	16	
...		B	F	1	0	do	do	do	do	1	do	do	7-8	7	...	16	
...	do	C	G	1	0	do	do	do	do	1	do	do	7-8	7	...	16	
113				1	0	do	do	do	do	1	do	do	7-8	7	...	16	
...		A	E	1	0	do	do	do	do	1	do	do	7-8	7	...	16	
...		B	F	1	0	do	do	do	do	1	do	do	7-8	7	...	16	
...	do	C	G	1	0	do	do	do	do	1	do	do	7-8	7	...	16	
114				1	0	do	do	do	do	1	do	do	7-8	7	...	16	
...		A	E	1	0	do	do	do	do	1	do	do	7-8	7	...	16	
...		B	F	1	0	do	do	do	do	1	do	do	7-8	7	...	16	
...	do	C	G	1	0	do	do	do	do	1	do	do	7-8	7	...	16	
115				1	0	do	do	do	do	1	do	do	7-8	7	...	16	
...		A	E	1	0	do	do	do	do	1	do	do	7-8	7	...	16	
...		B	F	1	0	do	do	do	do	1	do	do	7-8	7	...	16	
...	do	C	G	1	0	do	do	do	do	1	do	do	7-8	7	...	16	
116				1	0	do	do	do	do	1	do	do	7-8	7	...	16	
...		A	E	1	0	do	do	do	do	1	do	do	7-8	7	...	16	
...		B	F	1	0	do	do	do	do	1	do	do	7-8	7	...	16	
...	do	C	G	1	0	do	do	do	do	1	do	do	7-8	7	...	16	
117				1	0	do	do	do	do	1	do	do	7-8	7	...	16	
...		A	E	1	0	do	do	do	do	1	do	do	7-8	7	...	16	
...		B	F	1	0	do	do	do	do	1	do	do	7-8	7	...	16	
...	do	C	G	1	0	do	do	do	do	1	do	do	7-8	7	...	16	
118				1	0	do	do	do	do	1	do	do	7-8	7	...	16	
...		A	E	1	0	do	do	do	do	1	do	do	7-8	7	...	16	
...		B	F	1	0	do	do	do	do	1	do	do	7-8	7	...	16	
...	do	C	G	1	0	do	do	do	do	1	do	do	7-8	7	...	16	
119				1	0	do	do	do	do	1	do	do	7-8	7	...	16	
...		A	E	1	0	do	do	do	do	1	do	do	7-8	7	...	16	
...		B	F	1	0	do	do	do	do	1	do	do	7-8	7	...	16	
...	do	C	G	1	0	do	do	do	do	1	do	do	7-8	7	...	16	
120				1	0	do	do	do	do	1	do	do	7-8	7	...	16	
...		A	E	1	0	do	do	do	do	1	do	do	7-8	7	...	16	
...		B	F	1	0	do	do	do	do	1	do	do	7-8	7	...	16	
...	do	C	G	1	0	do	do	do	do	1	do	do	7-8	7	...	16	
121				1	0	do	do	do	do	1	do	do	7-8	7	...	16	
...		A	E	1	0	do	do	do	do	1	do	do	7-8	7	...	16	
...		B	F	1	0	do	do	do	do	1	do	do	7-8	7	...	16	
...	do	C	G	1	0	do	do	do	do	1	do	do	7-8	7	...	16	
122				1	0	do	do	do	do	1	do	do	7-8	7	...	16	
...		A	E	1	0	do	do	do	do	1	do	do	7-8	7	...	16	
...		B	F	1	0	do	do	do	do	1	do	do	7-8	7	...	16	
...	do	C	G	1	0	do	do	do	do	1	do	do	7-8	7	...	16	
123				1	0	do	do	do	do	1	do	do	7-8	7	...	16	
...		A	E	1	0	do	do	do	do	1	do	do	7-8	7	...	16	
...		B	F	1	0	do	do	do	do	1	do	do	7-8	7	...	16	
...	do	C	G	1	0	do	do	do	do	1	do	do	7-8	7	...	16	
124				1	0	do	do	do	do	1	do	do	7-8	7	...	16	
...		A	E	1	0	do	do	do	do	1	do	do	7-8	7	...	16	
...		B	F	1	0	do	do	do	do	1	do	do	7-8	7	...	16	
...	do	C	G	1	0	do	do	do	do	1	do	do	7-8	7	...	16	
125				1	0	do	do	do	do	1	do	do	7-8	7	...	16	
...		A	E	1	0	do	do	do	do	1	do	do	7-8	7	...	16	
...		B	F	1	0	do	do	do	do	1	do	do	7-8	7	...	16	
...	do	C	G	1	0	do	do	do	do	1	do	do	7-8	7	...	16	
126				1	0	do	do	do	do	1	do	do	7-8	7	...	16	
...		A	E	1	0	do	do	do	do	1	do	do	7-8	7	...	16	
...		B	F	1	0	do	do	do	do	1	do	do	7-8	7	...	16	
...	do	C	G	1	0	do	do	do	do	1	do	do	7-8	7	...	16	
127				1	0	do	do	do	do	1	do	do	7-8	7	...	16	
...		A	E	1	0	do	do	do	do	1	do	do	7-8	7	...	16	
...		B	F	1	0	do	do	do	do	1	do	do	7-8	7	...	16	
...	do	C	G	1	0	do	do	do	do	1	do	do	7-8	7	...	16	
128				1	0	do	do	do	do	1	do	do	7-8	7	...	16	
...		A	E	1	0	do	do	do	do	1	do	do	7-8	7	...	16	
...		B	F	1	0	do	do	do	do	1	do	do	7-8	7	...	16	
...	do	C	G	1	0	do	do	do	do	1	do	do	7-8	7	...	16	
129				1	0	do	do	do	do	1	do	do	7-8	7	...	16	
...		A	E	1	0	do	do	do	do	1	do	do	7-8	7	...	16	
...		B	F	1	0	do	do	do	do	1	do	do	7-8	7	...	16	
...	do	C	G	1	0	do	do	do	do	1	do	do	7-8	7	...	16	
130				1	0	do	do	do	do	1	do	do	7-8	7	...	16	
...		A	E	1	0	do	do	do	do	1	do	do	7-8	7	...	16	
...		B	F	1	0	do	do	do	do	1	do	do	7-8	7	...	16	
...	do	C	G	1	0	do	do	do	do	1	do	do	7-8	7	...	16	
131				1	0	do	do	do	do	1	do	do	7-8	7	...	16	
...		A	E	1	0	do	do	do	do	1	do	do	7-8	7	...	16	
...		B	F	1	0	do	do	do	do	1	do	do	7-8	7	...	16	
...	do	C	G	1	0	do	do	do	do	1	do	do	7-8	7	...	16	
132				1	0	do	do	do	do	1	do	do	7-8	7	...	16	
...		A	E	1	0	do	do	do	do	1	do	do	7-8	7	...	16	
...		B	F	1	0	do	do	do	do	1	do	do	7-8	7	...	16	
...	do	C	G	1	0	do	do	do	do	1	do	do	7-8	7	...	16	
133				1	0	do	do	do	do	1	do	do	7-8	7	...	16	
...		A	E	1	0	do	do	do	do	1	do	do	7-8	7	...	16	
...		B	F	1	0	do	do	do	do	1	do	do	7-8	7	...	16	
...	do	C	G	1	0	do	do	do	do	1	do	do	7-8	7	...	16	
134				1	0	do	do	do	do	1	do	do	7-8	7	...	16	
...		A	E	1	0	do	do	do	do	1	do	do	7-8	7	...	16	
...		B	F	1	0	do	do	do	do	1	do	do	7-8	7	...	16	
...	do	C	G	1	0	do	do	do	do	1	do	do	7-8	7	...	16	
135				1	0	do	do	do	do	1	do	do	7-8	7	...	16	
...		A	E	1	0	do	do	do	do	1	do	do	7-8	7	...	16	
...		B	F	1	0	do	do	do	do	1	do	do	7-8	7	...	16	
...	do	C	G	1	0	do	do	do	do	1	do	do	7-8	7	...	16	
136				1	0	do	do	do	do	1	do	do	7-8	7	...	16	
...		A	E	1	0	do	do	do	do	1	do	do	7-8	7	...	16	
...		B	F	1	0	do	do	do	do	1	do	do	7-8	7	...	16	
...	do	C	G	1	0	do	do	do	do	1	do	do	7-8	7	...	16	
137				1	0	do	do	do	do	1	do	do	7-8	7	...	16	
...		A	E	1	0	do	do	do	do	1	do	do	7-8	7	...	16	
...		B	F	1	0	do	do	do	do	1	do	do	7-8	7	...	16	
...	do	C	G	1	0	do	do	do	do	1	do	do	7-8	7	...	16	
138				1	0	do	do	do	do	1	do	do	7-8	7	...	16	
...		A	E	1	0	do	do	do	do	1	do	do	7-8	7	...	16	
...		B	F	1	0	do	do	do	do	1	do	do	7-8	7	...	16	
...	do	C	G	1	0	do	do	do	do	1	do	do	7-8	7	...	16	
139				1	0	do	do	do	do	1	do	do	7-8	7	...	16	
...		A	E	1	0	do	do	do	do	1	do	do	7-8	7	...	16	
...		B	F	1	0	do	do	do	do	1	do	do	7-8	7	...	16	
...	do	C	G	1	0	do	do	do	do	1	do	do	7-8	7	...	16	
140				1	0	do	do	do	do	1	do	do	7-8	7	...	16	
...		A	E	1	0	do	do	do	do	1	do	do	7-8	7	...	16	
...		B	F	1	0	do	do	do	do	1	do	do	7-8	7	...	16	
...	do	C	G	1	0	do	do	do	do	1	do	do	7-8	7	...	16	
141				1	0	do	do	do	do	1	do	do	7-8	7	...	16	
...		A	E	1	0	do	do	do	do	1	do	do	7-8	7	...	16	
...		B	F	1	0	do	do	do	do	1	do	do	7-8	7	...	16	
...	do	C	G	1	0	do	do	do	do	1	do	do	7-8	7	...	16	
142				1	0	do	do	do	do	1	do	do	7-8	7	...	16	
...		A	E	1	0	do	do	do	do	1	do	do	7-8	7	...	16	
...		B	F	1	0	do	do	do	do	1	do	do	7-8	7	...	16	
...	do	C	G	1	0	do	do	do	do	1	do	do	7-8	7	...	16	
143				1	0	do	do	do	do	1	do	do	7-8	7	...	16	
...		A	E	1	0	do	do	do	do	1	do	do	7-8	7	...	16	
...		B	F	1	0	do	do	do	do	1	do	do	7-8	7	...	16	
...	do	C	G	1	0	do	do	do	do	1	do	do	7-8	7	...	16	
144				1	0	do	do	do	do	1	do	do	7-8	7	...	16	
...		A	E	1	0	do	do	do	do	1	do	do	7-8	7	...	16	
...		B	F	1	0	do	do	do	do	1	do	do	7-8	7	...	16	
...	do	C	G	1	0	do	do	do	do	1	do	do	7-8	7	...	16	
145				1	0	do	do	do	do	1	do	do	7-8	7	...	16	
...		A	E	1	0	do	do	do	do	1	do	do	7-8	7	...	16	
...		B	F	1	0	do	do	do	do	1	do	do	7-8	7	...	16	
...	do	C	G	1	0	do	do	do	do	1	do	do	7-8	7	...	16	
146				1	0	do	do	do	do	1	do	do	7-8	7	...	16	
...		A	E	1	0	do	do	do	do	1	do	do	7-8	7	...	16	
...		B	F	1	0	do	do	do	do	1	do	do	7-8	7	...	16	
...	do	C	G	1	0	do	do	do	do	1	do	do	7-8	7	...	16	
147				1	0	do	do	do	do	1	do	do	7-8	7	...	16	
...		A	E	1	0	do	do	do	do	1	do	do	7-8	7	...	16	
...		B	F	1	0	do	do	do	do	1	do	do	7-8	7	...	16	
...	do	C	G	1	0	do	do	do	do	1	do	do	7-8	7	...	16	
148				1	0	do	do	do	do	1	do	do	7-8	7	...	16	
...		A	E	1	0	do	do	do	do	1	do	do	7-8	7	...	16	
...		B	F	1	0	do	do	do	do	1	do	do	7-8	7	...	16	
...	do	C	G	1	0	do	do	do	do	1	do	do	7-8	7	...	16	
149				1	0	do	do	do	do	1	do	do	7-8	7	...	16	
...		A	E	1	0	do	do	do	do	1	do	do	7-8	7	...	16	
...		B	F	1	0	do	do	do	do	1	do	do	7-8	7	...	16	
...	do	C	G	1	0	do	do	do	do	1	do	do	7-8	7	...	16	
150				1	0	do	do	do	do	1	do	do	7-8	7	...	16	
...		A	E	1	0	do	do	do	do	1	do	do	7-8	7	...	16	
...		B	F	1	0	do	do	do	do	1	do	do	7-8	7	...	16	
...	do	C	G	1	0	do	do	do	do	1	do	do	7-8	7	...	16	
151				1	0	do	do	do	do	1	do	do	7-8	7	...	16	
...		A	E	1	0	do	do	do	do	1	do	do	7-8	7	...	16	
...		B	F	1	0	do	do	do	do	1	do	do	7-8	7	...	16	
...	do	C	G	1	0	do	do	do	do	1	do	do	7-8	7	...	16	
152				1	0	do	do	do	do	1	do	do	7-8	7	...	16	
...		A	E	1	0	do	do	do	do	1	do	do	7-8	7	...	16	
...		B	F	1	0	do	do	do	do	1	do	do	7-8	7	...	16	
...	do	C	G	1	0	do	do	do	do	1	do	do	7-8	7	...	16	
153				1	0	do	do	do	do	1	do	do	7-8	7	...	16	
...		A	E	1	0	do	do	do	do	1	do	do	7-8	7	...	16	
...		B	F	1	0	do	do	do	do	1	do	do	7-8	7	...	16	
...	do	C	G	1	0	do	do	do	do	1	do	do	7-8	7	...	16	
154				1	0	do	do	do	do	1	do	do	7-8	7	...	16	
...		A	E	1	0	do	do	do	do	1	do	do	7-8	7	...	16	
...		B	F	1	0	do	do	do	do	1	do	do	7-8	7	...	16	
...	do	C	G	1	0	do	do	do	do	1	do	do	7-8	7	...	16	
155				1	0	do	do	do	do	1	do	do	7-8	7	...	16	
...		A	E	1	0	do	do	do	do	1	do	do	7-8	7	...	16	
...		B	F	1	0	do	do	do	do	1	do	do	7-8	7	...	16	
...	do	C	G	1	0	do	do	do	do	1	do	do	7-8	7	...	16	
156				1	0	do	do	do	do	1	do	do	7-8	7	...	16	
...		A	E	1	0	do	do	do	do	1	do	do	7-8	7	...	16	
...		B	F	1	0	do	do	do	do	1	do	do	7-8	7	...	16	
...	do	C	G	1	0	do	do	do	do	1	do	do	7-8	7	...	16	
157				1	0	do	do	do	do	1	do	do	7-8	7	...	16	
...		A	E	1	0	do	do	do	do	1	do	do	7-8	7	...	16	
...		B	F	1	0	do	do	do	do	1	do	do	7-8	7	...	16	
...	do	C	G	1	0	do	do	do	do	1	do	do	7-8	7	...	16	
158				1	0	do	do	do	do	1	do	do	7-8	7	...	16	
...		A	E	1	0	do	do	do	do	1	do	do	7-8	7	...	16	
...		B	F	1	0	do	do	do	do	1	do	do	7-8	7	...	16	
...	do	C	G	1	0	do	do	do	do	1	do	do	7-8	7	...	16	
159				1	0	do	do	do	do	1	do	do	7-8	7	...	16	
...		A	E	1	0	do	do	do	do	1	do	do	7-8	7	...	16	
...		B	F	1	0	do	do	do	do	1	do	do	7-8	7	...	16	
...	do	C	G	1	0	do	do	do	do	1	do	do	7-8	7	...	16	
160				1	0	do	do	do	do	1	do	do	7-8	7	...	16	
...		A	E	1	0	do	do	do	do	1	do	do	7-8	7	...	16	
...		B	F	1	0	do	do	do	do	1	do	do	7-8	7	...	16	
...	do	C	G	1	0	do	do	do	do	1	do	do	7-8	7	...	16	
161				1	0	do	do	do	do	1	do	do	7-8	7	...	16	
...		A	E	1	0	do	do	do	do	1	do	do	7-8	7	...	16	
...		B	F	1	0	do	do	do	do	1	do	do	7-8	7	...	16	
...	do	C	G	1	0	do	do	do	do	1	do	do	7-8	7	...	16	
162				1	0	do	do	do	do	1	do	do	7-8	7	...	16	
...		A	E	1	0	do	do	do	do	1	do	do	7-8	7	...	16	
...		B	F	1	0	do	do	do	do	1	do	do	7-8	7	...	16	
...	do	C	G	1	0	do	do	do	do	1	do	do	7-8	7	...	16	
163				1	0	do	do	do	do	1	do	do	7-8	7	...	16	
...		A	E	1	0	do	do	do	do	1	do	do	7-8	7	...	16	
...		B	F	1	0	do	do	do	do	1	do	do	7-8	7	...	16	
...	do	C	G	1	0	do	do	do	do	1	do	do	7-8	7	...	16	
164				1	0	do	do	do	do	1	do	do	7-8	7	...	16	
...		A	E	1	0	do	do	do	do	1	do	do	7-8	7	...	16	
...		B	F	1	0	do	do	do	do	1	do	do	7-8	7	...	16	
...	do	C	G	1	0	do	do	do	do	1	do	do	7-8	7	...	16	
165				1	0	do	do	do	do	1	do	do	7-8	7	...	16	
...		A	E	1	0	do	do	do	do	1	do	do	7-8	7	...	16	
...		B	F	1	0	do	do	do	do	1	do	do	7-8	7	...	16	
...	do	C	G	1	0	do	do	do	do	1	do	do	7-8	7	...	16	
166				1	0	do	do	do	do	1	do	do	7-8	7	...	16	
...		A	E	1	0	do	do	do	do	1	do	do	7-8	7	...	16	
...		B	F	1	0	do	do	do	do	1	do	do	7-8	7	...	16	
...	do	C	G	1	0	do	do	do	do	1	do	do	7-8	7	...	16	
167				1	0	do	do	do	do	1	do	do	7-8	7	...	16	
...		A	E	1	0	do	do	do	do	1	do	do	7-8	7	...	16	
...		B	F	1	0	do	do	do	do	1	do	do	7-8	7	...	16	
...	do	C	G	1	0	do	do	do	do	1	do	do	7-8	7	...	16	
168				1	0	do	do	do	do	1	do	do	7-8	7	...	16	
...		A	E	1	0	do	do	do	do	1	do	do	7-8	7	...	16	
...		B	F	1	0	do	do	do	do	1	do	do	7-8	7	...	16	
...	do	C	G	1	0	do	do	do	do	1	do	do	7-8	7	...	16	
169				1	0	do	do	do	do	1	do	do	7-8	7	...	16	
...		A	E	1	0	do	do	do	do	1	do	do	7-8	7	...	16	
...		B	F	1	0	do	do	do	do	1	do	do	7-8	7	...	16	
...	do	C	G	1	0	do	do	do	do	1	do	do	7-8	7	...	16	
170				1	0	do	do	do	do	1	do	do	7-8	7	...	16	
...		A	E	1	0	do	do	do	do	1	do	do	7-8	7	...	16	
...		B	F	1	0	do	do	do	do	1	do	do	7-8	7	...	16	
...	do	C	G	1	0	do	do	do	do	1	do	do	7-8	7	...	16	
171				1	0	do	do	do	do	1	do	do	7-8	7	...	16	
...		A	E	1	0	do	do	do	do	1	do	do	7-8	7	...	16	
...		B	F	1	0	do	do	do	do	1	do	do	7-8	7	...	16	
...	do	C	G	1	0	do	do	do	do	1	do	do	7-8	7	...	16	
172				1	0	do	do	do	do	1	do	do	7-8	7	...	16	
...		A	E	1	0	do	do	do	do	1	do	do	7-8	7	...	16	
...		B	F	1	0	do	do	do	do	1	do	do	7-8	7	...	16	
...	do	C	G	1	0	do	do	do	do	1	do	do	7-8	7	...	16	
173				1	0	do	do	do	do	1	do	do	7-8	7	...	16	
...		A	E	1	0	do	do	do	do	1	do	do	7-8	7	...	16	
...		B	F	1	0	do	do	do	do	1	do	do	7-8	7	...	16	
...	do	C	G	1	0	do	do	do	do	1	do	do	7-8	7	...	16	
174				1	0	do	do	do	do	1	do	do	7-8	7	...	16	
...		A	E	1	0	do	do	do	do	1	do	do	7-8	7	...	16	
...		B	F	1	0	do	do	do	do	1	do	do	7-8	7	...	16	
...	do	C	G	1	0	do	do	do	do	1	do	do	7-8	7	...	16	
175				1	0	do	do	do	do	1	do	do	7-8	7	...	16	
...		A	E	1	0	do	do	do	do	1	do	do	7-8	7	...	16	
...		B	F	1	0	do	do	do	do	1	do	do	7-8	7	...	16	
...	do	C	G	1	0	do	do	do	do	1	do	do	7-8	7	...	16	
176				1	0	do	do	do	do	1	do	do	7-8	7	...	16	
...		A	E	1	0	do	do	do	do	1	do	do	7-8	7	...	16	
...		B	F	1	0	do	do	do	do	1	do	do	7-8	7	...	16	
...	do	C	G	1	0	do	do	do	do	1	do	do	7-8	7	...	16	
177				1	0	do	do	do	do	1	do	do	7-8	7	...	16	
...		A	E	1	0	do	do	do	do	1	do	do	7-8	7	...	16	
...		B	F	1	0	do	do	do	do	1	do	do	7-8	7	...	16	
...	do	C	G	1	0	do	do	do	do	1	do	do	7-8	7	...	16	
178				1	0	do	do	do	do	1	do	do	7-8	7	...	16	
...		A	E	1	0	do	do	do	do	1	do	do	7-8	7	...	16	
...		B	F	1	0	do	do	do	do	1	do	do	7-8	7	...	16	
...	do	C	G	1	0	do	do	do	do	1	do	do	7-8	7	...	16	
179				1	0	do	do	do	do	1	do	do	7-8	7	...	16	
...		A	E	1

Survey and Settlement Register of the Village of Ootepidaram
ஊத்தப்பிடாரம் கிராமம் முடிவுசெய்யும் நிலவரி பதிவேடு.

Survey Number.	Hissa.	Sub-Division.	Old Number.	Description of Soil.					Extent.		Remarks.
				Whether Nanjah, Punjah, Garden, Tope, Waste, &c.	Whether Irrigated from Tank, Well, Channel, &c.	Number of Crops.	Nature of Cultivation.	Class.	Acres.	Cents.	
1	2	3	4	5	6	7	8	9	10		
...	N.E.	D.	376, 378	G.	I.	Tank.	1 Single crop.	1	4-3	...	62
...	W.	B.	368, 374	do.	do.	do.	do.	1	do.	4-3	39
...	S.	A.	3851, 367	do.	do.	do.	do.	1	do.	4-3	27
...	N.	C.	365	do.	do.	do.	do.	1	do.	4-3	18
...	W.	A.	364	do.	do.	do.	do.	1	do.	4-3	10
...	S.	1.	363	do.	do.	do.	do.	1	do.	4-3	17
...	E.	3.	360	do.	do.	do.	do.	1	do.	4-3	27
...	S.	K.	359	do.	do.	do.	do.	1	do.	4-3	24
...	...	...	...	...	...	...	...	...	...	...	9
...	...	...	357, 358	do.	do.	do.	do.	1	do.	4-3	61
...	W.	B.	371	do.	do.	do.	do.	1	do.	4-3	6
...	N.	C.	372	do.	do.	do.	do.	1	do.	4-3	20
...	E.	D.	373	do.	do.	do.	do.	1	do.	4-3	29
...	N.	E.	380	do.	do.	do.	do.	1	do.	4-3	23
...	W.	F.	381	do.	do.	do.	do.	1	do.	4-3	3
...	South.	G.	382	do.	do.	do.	do.	1	do.	4-3	5
...	N.	F.	384, 382	do.	do.	do.	do.	1	do.	4-3	19
									1	91	
410	...	A.	351, 357	do.	do.	do.	do.	1	do.	4-3	28
...	N.	B.	do.	do.	do.	do.	do.	1	do.	4-3	57
									1	15	
411	...	A.	348, 351	do.	do.	do.	do.	1	do.	4-3	93
...	N.	B.	3849, 350	do.	do.	do.	do.	1	do.	4-3	3
...	W.	C.	336	do.	do.	do.	do.	1	do.	4-3	3
...	S.	D.	352	do.	do.	do.	do.	1	do.	4-3	16

in the Ottapidaram Taluk of the Tinnevelly District.
திருநெல்வேலி ஜில்லாவைச் சேர்ந்த ஒட்டப்பிடாரம் தாலூகாவில்.

117

Assessment. Rupees.	Assessment. Annas.	Permanent Fasli Assessment. Rupees.	Permanent Fasli Assessment. Annas.	Total Rupees.	Total Annas.	Pattadar's Name and No.	Remarks.
11		12		13		14	16
2	13	...	...	2	13	96 Sankaralinga Pillai	
1	12	...	...	1	12	48 P. Vinaberbhim Pillai	
1	3	...	...	1	3	7 Kurkulam N Aiyamuttaiyangar	
...	13	...	...	...	13	24 Kurkulam N Aiyamuttaiyangar	
...	7	...	...	...	7	22 K. Tirumalaiam Ammal	
...	12	...	...	...	12	10 S A Muthuswami Janaki	
1	3	...	...	1	3	1 4 Muthayan Pillai	
1	1	...	...	1	1	55 Saminada Pillai	
13	5	...	...	13	5		
2	...	...	...	2	...	57 Ayyammal	
...	6	...	...	...	6	78 Nengan per No 61 A	
...	14	...	...	...	14	97 Mirasi Sinna Sundara Chariyar	
1	5	...	...	1	5	100 Unaigara Sankaralinga	
1	2	...	...	1	2	15 Alwanmyangan	
...	6	...	...	...	6	8 Tiru Alwanmyangar	
...	6	...	...	...	6	17 Vaidya Pillai Tirumalaiappayangar	
2	3	...	...	2	3	11 Muthuswami Ammal	
5	10	...	...	5	10		
2	9	...	...	2	9	162 K. Sankaralinga	
2	9	...	...	2	9	163 Nengan per No 61 C	
5	7	...	...	5	7		
1	12	...	...	1	12	36 K. Vinaberbhim Pillai	
...	6	...	...	...	6	38 Kurkulam N Saminayangar	
...	6	...	...	...	6	61 Nengan per No 36 B	
...	12	...	...	...	12	39 Tirumangan Sonnayan	

Survey and Settlement Register of the Village of Ottapidaram

திருநெல்வேலி ஜில்லா ஒட்டபிடாரம் தாலூகா ஒட்டபிடாரம்

Survey Number.	Sub-division.		Old Number.	Cultivator's name.	Description of Soil.				Extent.			
	Hamlet.	Ullam.			Cultivated or Inam.	Dry, Irrigated or Punnatha.	Sources of Irrigation.	Soils.		Taram.	Acres.	Cents.
1	2	3	4	5	6	7	8		9	10		
...	W	E	368		G	I	Tank	1	Black loam	1-3	6	... 56
...	N	F	367,361,365	do	do	do	do	1	do	1-3	6	... 31
											1	87
102		A	359	do	do	do	do	1	do	1-3	6	... 41
...	S	B	363	do	do	do	do	1	do	1-3	6	... 52
...	E	C	2,364,341	do	do	do	do	1	do	1-3	6	1 19
...		D	343	do	do	do	do	1	do	1-3	6	... 3
...	N	E	62	do	do	do	do	1	do	1-3	6	... 8
...		F	60	do	do	do	do	1	do	1-3	6	... 8
...		G	59	do	do	do	do	1	do	1-3	6	... 3
...		H	60	do	do	do	do	1	do	1-3	6	... 8
...	E	I	343		do	do	do	1	do	1-3	6	... 9
...	S	J	58	do	do	do	do	1	do	1-3	6	... 10
...		K	57	do	do	do	do	1	do	1-3	6	... 11
...		L	56	do	do	do	do	1	do	1-3	6	... 10
											3	4
419		A	358,365		do	do	do	1	do	1-3	6	... 94
...	W	B	366,360	do	do	do	do	1	do	1-3	6	... 81
...		C	344		do	do	do	1	do	1-3	6	... 33
...	S	D	347		do	do	do	1	do	1-3	6	... 55
...	W	E	342		do	do	do	1	do	1-3	6	... 84
...	S	F	341		do	do	do	1	do	1-3	6	... 18
											1	72
14	...	...	336		G	I	do	1	do	1-3	6	... 89
412	...	A	332,331,333		G	do	do	1	Red loam	1-3	7	... 28

115

in the Ottapidaram Taluk of the Tinnevelly District.

சொக்கிலான் சேட்டில்மென்ட் வைசலையில் திருநெல்வேலி.

Assessment of Land.	Permanent Pathiru Pay.	Total.	Pattadar's Name and No.	Remarks.
Rupees.	Rupees.	Rupees. Annas.		
11	12	13	14	15
2 8	... ...	2 8	65 Somasundaram Pillai	
2 7	... ...	2 7	82 S. Sivasubbaram Pillai	
5	... ...	5		
1 14	... ...	1 14	71 Arunachala Pillai	
2 6	... ...	2 6	9 Ajakia Tevaki	
5 13	... ...	5 13	23 Thanikachalanagar	
... 6	... ...	... 6	27 Nannus as per No. 20 A	
... 6	... ...	... 6	41 Ramaiyangar	
... 6	... ...	... 6	57 Ayyasu Sivan Sundara Chetiyar	
... 6	... ...	... 6	121 S. Ayyamuthuvenkata	
... 6	... ...	... 6	53 Sundiram Aiyangar	
... 6	... ...	... 6	60 Rameiyasubbaram Pillai	
... 6	... ...	... 7	56 Tenachittambalam Pillai	
... 7	... ...	... 8	114 Nallakiram Pillai	
... 8	... ...	... 7	144 Aiyyammal	
... 7	... ...	...		
13 10	... ...	13 10		
1 6	... ...	1 6	18 Meeiyammanaiyangar	
1 6	... ...	1 6	12 V. N. Sivasubbaiyangar	
1 8	... ...	1 8	67 Anjanam	
1 8	... ...	2	142 Nellaiyappan Kutti	
1 8	... ...		1 Town Hall Sarayar	
1 8	... ...		6 Sivasu Ayyanthuvenkatu	
... 13	... ...	13		
7 11	... ...	7 11		
4 ...	... ...		1 Water-distributor	
1 6	... ...	1 6	58 Ayyasu Sivan Sundara Chetiyar	

Survey and Settlement Register of the Village of Ottapidaram

திருநெல்வேலி ஜில்லா ஓட்டபிடாரம் தாலுக்காவில் ஓட்டபிடாரம்

Survey Number.	Subdivision.		Old Number.	Government or Inam.	Dry, Irrigated or Nanjah.	Source of Irrigation	Crop.	Description of Soil.	Taram.	Extent.		Assessment of Land		Tirvai Tax		Total		Pattadar's Name and No.	Remarks.
	Direction.	Letters.								Acres.	Cents.	Rupees.	Annas.	Rupees.	Annas.	Rupees.	Annas.		
1	2		3	4	5	6	7	8	9	10		11		12		13		14	15
	N.	D	327	328, 326, 331, 327, 328	G.	1	Tank	1 Red loam	7-3	7	38	1	5	..	..	1	5	182 Aiyamuttiyangar	
...	do.	C	314, 321, 324, 319	do.	do.	do.	do.	1 do.	7-3	7	46	1	10	..	..	1	10	41 Ramaiyangar	
...	do.	D	314, 317, 313	do.	do.	do.	do.	1 do.	7-3	7	49	1	6	..	..	1	6	37 A K Ramasami Reddi	
...	do.	E	301 314	do.	do.	do.	do.	1 do.	7-3	7	33	1	2	..	..	1	2	14 S Aiyamuttiyangar	
...	W.	P	303, 311, 318,	do.	do.	do.	do.	1 do.	7-3	7	37	1	5	..	..	1	5	15 Sivaram Aiyangar	
...	do.	G	304, 310	do.	do.	do.	do.	1 do.	7-3	7	16	1	9	..	..	1	9	55 Sundaralingayangar	
	do.	H	do.	do.	do.	do.	do.	1 do.	7-3	7	15	...	8	..	..	...	8	181 Arumugala Reddi	
										2	65	9	2			9	2		
316	...	...	1275, 6052	do.	P.	...	...	...	...	3	75	...	...	...	...	...	...	...	... Road
317	S.	A	312	do.	do.	1	Tank	1 Black loam	4-3	6	11	...	8	..	..	...	8	85 P Velayudam Pillai	
...	do.	B	do.	do.	do.	do.	do.	1 do.	4-3	6	5	...	4	..	..	...	4	21 Adi Kappu Janaki	
...	do.	C	do.	do.	do.	do.	do.	1 do.	4-3	6	18	...	9	..	..	...	9	22 K Perumalsami Jhanky	
...	do.	D	do.	do.	do.	do.	do.	1 do.	4-3	6	6	...	4	..	..	...	4	24 Sri S Srinivasayangar	
...	W.	E	1.0.134	do.	do.	do.	do.	1 do.	4-3	6	13	...	13	..	..	...	13	183 Arumugala Reddi	
...	N.	F	do.	do.	do.	do.	do.	1 do.	4-3	6	13	...	13	..	..	...	13	53 Sundaranjalayangar	
...	300	G	123, 121	do.	do.	do.	do.	1 do.	4-3	6	95	4	4	..	..	4	4	27 Nanjan son of No. 20 A	
										1	62	7	7			7	7		
318	...	A	124, 107	do.	do.	do.	do.	1 do.	4-3	6	1	12	5	1	..	..	5	1	3 Pillai Arputhatayangar
...	E.	B	108	do.	do.	do.	do.	1 do.	4-3	6	67	3	...	..	..	...	3	...	5 Muthuppayangar
...	do.	C	206	do.	do.	do.	do.	1 do.	4-3	6	61	2	12	..	..	...	2	12	2 Kuppayangar
...	do.	D	211	do.	do.	do.	do.	1 do.	4-3	6	55	2	10	..	..	...	2	10	3 Pera Annale pillayangar
...	S.	E	203, 210	do.	do.	do.	do.	1 do.	4-3	6	72	3	4	..	..	...	3	4	1 P Arputhatayangar
...	do.	F	206	do.	do.	do.	do.	1 do.	4-3	6	23	1	1	..	..	...	1	1	11 Muttusamal Janaki
										3	92	17	12	...	...	...	...		
319	...	A	195, 196	do.	do.	do.	do.	1 do.	4-3	6	76	3	7	...	...	...	3	7	4 S Ramaiyangar

in the Ottapidaram Taluk of the Tinnevelly District.

ஓட்டபிடாரம் தாலுக்காவில் திருநெல்வேலி ஜில்லாவில்

119

Survey and Settlement Register of the Village of Ottapidaram.

Survey Number.	Subdivision.		Old Number.	Government or Inam.	Dry or Irrigated or Nanjah or Punjah.	Sources of Irrigation.	Crop.	Description of Soil.	Extents.		Assessment.			Pattadar's Name and No.	Remarks.
	Hissa.	Letter.							Acres.	Cents.	Rupees.	Annas.	Pies.		
1	2		3	4	5	6	7	8	9	10	11	12	13	14	15
...	E S	B G	192,240	G ...	I ...	Tank	1	Black loam	4-3	6	...	52			
...	do	C do	201,202,203	do	do	do	1	do	4-3	6	...	53			
...	do	D do	205,206,209	do	do	do	1	do	4-3	6	1	16			
											2	91			
199	...	A do	205	do	do	do	1	do	4-3	6	...	93			
...	E S	B do	204	do	do	do	1	do	4-3	6	...	42			
...	do	C do	204,202,203	do	do	do	1	do	4-3	6	...	96			
...	do	D do	202	do	do	do	1	do	4-3	6	...	25			
...	do	E do	203	do	do	do	1	do	4-3	6	...	25			
...	do	F do	do	do	do	do	1	do	4-3	6	...	24			
...	N do	G do	209,210	do	do	do	1	do	4-3	6	...	48			
...	W do	H do	209	do	do	do	1	do	4-3	6	...	70			
											3	84			
44	...	...	209	do	do	do	...	...	...	...	...	...			
45	...	A do	213	do	do	do	1	do	4-3	6	...	80			
...	N do	B do	do	do	do	do	1	do	4-3	6	...	15			
...	E do	C do	do	do	do	do	1	do	4-3	6	...	11			
...	N do	D do	do	do	do	do	1	do	4-3	6	...	10			
...	E do	E do	do	do	do	do	1	do	4-3	6	...	10			
...	W do	F do	do	do	do	do	1	do	4-3	6	...	8			
...	N do	G do	do	do	do	do	1	do	4-3	6	...	25			
...	E do	H do	214	do	do	do	...	do	4-3	6	...	85			
...	N do	I do	215	do	do	do	1	do	4-3	6	...	81			
...	do	J do	216	do	do	do	1	do	4-3	6	...	14			
											2	73			

in the Ottapidaram Taluk of the Tinnevelly District.

Assessment.							Pattadar's Name and No.	Remarks.
Assessment of Land.		Permanent Peishcush Box Cess.		Total.				
Rupees.	Annas.	Rupees.	Annas.	Rupees.	Annas.	Pies.		
11	12		13				14	15
3	5	...	...	2	5		7 Kakkalan N Aiyamuthiyangar	
2	6	...	...	1	6		25 Kakkalan K Aiyamuthiyangar	
4	15	...	...	4	15		11 Muthumal Jandri	
13	1	...	...	13	1			
2	6	...	...	2	6		12 S Aiyamuthi Iyengar	
1	15	...	...	1	15		16 Ellai Alagarayagar	
4	5	...	...	4	5		29 Tirumal Iyengar	
1	2	...	...	1	2		64 P Lakshmanaperumal Pillai	
1	2	...	...	1	2		107 Nadar, as per No. 48 C	
1	1	...	...	1	1		66 Ramaku Ambalakarar Pillai	
2	...	...	...	2	...		17 S A Mohammad Jandri	
3	3	...	...	3	3		111 Nallamuthu Pillai	
17	5	...	37	17	5			
1	12	...	1	1	11		...	
...	1	...	...	...	11		6 Mimmal Aiyamuthiyangar	
...	8	...	...	...	8		27 N Lakshmanaperumal Pillai	
...	7	...	...	...	7		16 Ellai Alagarayagar	
...	7	...	...	...	7		64 P Lakshmanaperumal Pillai	
...	6	...	...	...	6		59 Subbaraya Pillai	
1	2	...	...	1	2		17 Venku Pillai, Tiruvenkatanagaram	
3	14	...	...	3	14		24 Sivan Iyer, Tiruvenkatanagaram	
3	10	...	...	3	10		22 K Ellai Alagarayagar	
...	10	...	...	...	10		46 Ellai Alagarayagar	
...	11	...	...	...	11		26 Kakkalan Aiyamuthiyangar	
12	6	...	...	12	6			

Survey and Settlement Register of the Village of Ottapidaram

in the Ottapidaram Taluk of the Tinnevelly District.

Old Number.	New Division and No.		Observations on Soils, Water Supply, Irrigation, Cultivation, &c.	Sources of Irrigation.	Crops.	Description of Soil.	Extent.			Assessment. Rupees. Assessment of Land.	Permanent Paluvaru Tax	Total.	Pattadar's Name and No.	Remarks.
							Yielding.	Arpents.	Cents.					
1	2	3	4	5	6	7	8	9	10	11	12	13	14	15
427	... A	247	Good	Tank	1	Black loam	4-3	6	...	...	...	2	32 K Tiruvenkadam Janaki	
... S	B	231-332	do	do	1	do	4-3	6	...	...	...	2	46 Tulsi Rayakan Pillai	
...	C	245	do	do	1	do	4-3	6	...	...	...	1	11	32 K Tiruvenkadam Janaki
... N	D	220	do	do	1	do	4-3	5	...	...	...	1	1	10 V N Sriniva Iyengar
...	E	229	do	do	1	do	4-3	6	...	...	...		10	18 Ramiramanuja Iyengar
...	F	229	do	do	1	do	4-3	6	...	...	...	1	1	12 S Ramasamiya Pillai
...	G	213	do	do	1	do	4-3	6	...	...	...	1	3	9 Tayumana Jeyadri
...	H	214	do	do	1	do	4-3	6	...	...	...		9	35 K Narayanan
... S	I	212	do	do	1	do	4-3	6	...	...	...	1	4	18 Manavanasamayangar
...	J	241	do	P	...		...	...	11	...	...			
...	K	240	do	Tank	1	Black loam	4-3	6	...	...	...	1	3	15 Tiruvadi Ayyangar
... E	L	239	do	do	1	do	4-3	6	...	...	...		5	5 Sokkanatha Pillai
...	M	do	do	do	1	do	4-3	6	...	...	...		3	130 Vanniyappa Pillai
... S	N	do	do	do	1	do	4-3	6	...	...	...		3	20 V Sidambram Pillai
428 ...	A	do	do	do				3	4	...	...	13	8	
... N	B	do	do	do	1	do		6	...	...	...			30 do do
... E	C	do	do	do	1	do	4-3	6	...	...	...	1	1	130 Vanniyappa Pillai
... N	D	do	do	do	1	do	4-3	6	...	...	...		5	18 Tulsi Ayyangar
...	E	243-246	do	do	1	do	4-3	6	...	...	...		2	20 K Ramasamy Pillai
... E	F	247	do	do	1	do	4-3	6	...	...	...		2	35 K Kavundi Pillai
429 ...	A	250	do	do				1	32	...	...			
... S	B	244	do	do	1	do	4-3	6	2	...	...		2	17 Alwar Iyengar
... N	C	253-251	do	do	1	do	4-3	6	...	...	...			8 Ahmad Sheriff Marakayar
										...	...		2	16 S Tiru Arumbalam Iyengar
										12	4	12		

Survey and Settlement Register of the Village of Ottapidaram

ஒட்டப்பிடாரம் கிராமம் நிலஅளவை தீர்வை பதிவேடு

Sub-division. உட்பிரிவு												Description of Soil. நன்செய் தன்மை								Extent. அளவு		Assessment of Land. நிலத்தீர்வை				Assessment Permanent Palayam Tax. நிரந்தர பழைய வரி				Total. மொத்தம்				Pattadar's Name and No. பட்டாதாரர் பெயரும் எண்ணும்	Remarks. குறிப்பு
Survey No. புல எண்	Sub-division No. உட்பிரிவு எண்	Class. வகை	Name of Field. நிலத்தின் பெயர்	Government or Private. அரசாங்கமா அல்லது தனியாருடையதா	Nature of Irrigation. நீர்பாசன விபரம்	Crop. பயிர்																Rupees. ரூபாய்	Annas. அணா	Pies. பை	Cents. சென்ட்	Rupees. ரூபாய்	Annas. அணா	Pies. பை	Cents. சென்ட்	Rupees. ரூபாய்	Annas. அணா	Pies. பை	Cents. சென்ட்		
																						2	3							2	3			66 Ramalinga Andaperumal Pillai	
																						1	12							1	12			62 S A Ramasamiya Pillai	
																						2	9							2	9			55 Saminada Pillai	
																						2	15							2	15			3 Tiru Arasaiyanayagar	
																						1	8							1	8			13 Alamaiyanayar	
																						10	15							10	15				
																							5								5			85 S M Natesaiyan Pillai	
																						1	2							1	2			97 A K Ramasami Reddi	
																							14								14			41 Ramaiyangar	
																							2								2			37 Mirasu Sinna Sundara Chariyar	
																							15								15			138 Aiyanambalayangar	
																						2	11							2	11			47 A K Ramasami Reddi	
																							1								1			37 Mirasu Sinna Sundara Chariyar	
																						3	15							3	15				
																							6								6			144 Adiyanambal	
																							2								2			4 S Ramayangar	
																						3	2							3	2				
																						3	10							3	10				
																						3	15							3	15			83 R Narainayangar	
																						1	3							1	3			27 Names as per No 20 A	
																							3								3			39 Muthumanaiyangar	
																						1	1							1	1			27 Names as per No 20 A	
																						1	6							1	6			22 K Ramalakshmi Ammal	
																						10	9							10	9				
																							4								4			92 do	
																						1	12							1	12			41 Muthuramayangar	

in the Ottapidaram Taluk of the Tinnevelly District.

தாலுக்கின் திருநெல்வேலி மாவட்டத்தில்.

122

Survey and Settlement Register of the Village of Ottapidaram

Survey Number	Sub-Division. Hissa. Puttah.			Old Number.	Government or Inam.	Dry, Irrigated, or Garden.	Sources of Irrigation.	Crop.	Description of Soil.		Taram.	Extent. Acres.	Cents.
1	2			3	4	5	6	7	8		9	10	
...	B	C	C	22	G	D	Tank	1	Black loam		4-3	6	...
...	do	D	A	224	do	do	do	1	do	do	4-3	6	...
...	do	E	B	do	do	do	do	1	do	do	4-3	6	...
...	do	F	C	do	do	do	do	1	do	do	4-3	6	...
...	S	G	G	215	do	do	do	1	do	do	4-3	6	...
...	E	H	F	219	do	do	do	1	do	do	4-3	6	...
...	S	I	I	217	do	do	do	1	do	do	4-3	6	...
...	do	J	E	291	do	do	do	1	do	do	4-3	6	...
...	W	K	K	2-0,304	do	do	do	1	do	do	4-3	6	...
431	...	A	A	196								4	85
...	N	B	B	190	do	do	do	1	do	do	4-3	6	...
...	do	C	C	193,195	do	do	do	1	do	do	4-3	6	...
...	do	D	D	202	do	do	do	1	do	do	4-3	6	...
...	E	E	E	1734,186,187,188	do	do	do	1	do	do	4-3	6	...
...	S	F	F	2824,825	do	do	do	1	do	do	4-3	6	1
...	do	G	G	365	do	do	do	1	do	do	4-3	6	1
...	E	H	H	374	do	do	do	1	do	do	4-3	6	...
					do	do	do	1	do	do	4-3	6	...
432	...	A	A	233								4	10
...	S	B	B	272,317	do	do	do	1	do	do	4-3	6	...
...	do	C	C	276	do	do	do	1	do	do	4-3	6	...
...	do	D	D	2701,282	do	do	do	1	do	do	4-3	6	...
...	N	E	E	275	do	do	do	1	do	do	4-3	6	...
					do	do	do	1	do	do	4-3	6	...
												1	52

Revenue Taluk of the Tinnevelly District.

Pattadar's Name and No.	Remarks.
11	12
...	9
...	9
...	9
...	9
...	9
...	10
...	10
...	10

Survey and Cardastral Register of the Village of [illegible] in the Ottapidaram Taluk of the Tinnevelly District.

124

Description of Soil.									Assessment.						Patadars Name and No.	Remarks.
									Assessment of Land.		Permanent Paluvaikkal Tax.		Total.			
									Rupees.	Annas.	Rupees.	Annas.	Rupees.	Annas.		
									11		12		13			15
									...	9	...	...	...	9	... Viruvanandavadi Perumal Vaikuntapathi	
									...	11	...	...	...	11	13 V. N. Sunvasiyangar	
									...	7	...	2	...	2	12 Manikamaniyangar	
									3	9	...	8	9		162 Nanjas as per No 59 G	
									2	13	...	2	13	61	Nanjas as per No 87 B	
									10	3	...	10	3			
									...	11	...	...	...	11	2 8 Ramayangar	
									1	11	...	1	11	61	Nanjas as per No 85 B	
									1	9	...	1	9	103	Nanjas as per No 75 A	
									1	10	...	1	10	19	V. N. Sunvasiyangar	
									8	7	...	...	9			
									...	...	...	...	...			
									...	6	...	...	6	188	Kattiyan	
									9	3	...	9	3			
									9	9	...	...	9	9		
									1	8	...	1	8	76	Pottri Sadaimuttu Pillai	
									2	13	...	2	13	73	Muniasam Pillai	
									4	5	...	4	5			
									2	...	...	2		12	A. Sivan Iddeyanga Pillai	
									1	9	...	1	9	185	Sambavan	
									8	...	...	...	8	22	Paramasivan Pillai	
									1	7	...	1	7	29	A. Sivasubramaniya Pillai	
									1	4	...	1	4	43	Pichi Pillai	
									1	1	...	1	1	54	Nachiyadiyammal	
									1	7	...	1	7	44	Pichi Pillai	

Survey and Settlement Register of the Village of Ottapidaram

ஒட்டப்பிடாரம் தாலுகா, திருநெல்வேலி ஜில்லாவில்

in the Ottapidaram Taluk of the Tinnevelly District.

ஒட்டப்பிடாரம் தாலுகா, திருநெல்வேலி ஜில்லாவில்.

125

Assessment of Land. நிலவரி.		Permanent Palaiyavaram. பழையவாரம்.		Total. மொ.		Pattadar's Name and No. பட்டாதாரர் பெயரும், எண்ணும்.	Remarks. குறிப்பு.
Rupees. ரூபாய்.	Annas. அணா.	Rupees. ரூபாய்.	Annas. அணா.	Rupees. ரூபாய்.	Annas. அணா.		
11		12		13		14	15
...	8	...	...	...	8	49 A Sivasubbiamadra Pillai	
...	8	...	...	...	8	...	
1	5	...	...	1	5		
11	1	...	...	11	1		
9	3	...	...	9	3	... Visvanadaswamiperumal Vakkumpati	..Tiruvaikuntam Taluk
...	...	...	...	...	...	...	
3	12	...	...	3	12	13 Alvaraiyangar	
3	3	...	...	3	3	... ...	
0	1	...	...	0	1		
1	2	...	...	1	2	181 Gurusamipillai Annadanchoultry and 15 others	
5	8	...	...	5	8	... ...	
6	10	...	...	6	10		
1	12	...	...	1	12	110 Subbadasa Annamuka Pillai	
...	8	...	...	...	8	107 Somadi Pillai	
...	7	...	...	...	7	116 Shanbaga Annamuka Pillai	
...	3	...	...	...	3	102 K Muthukrishnan Pillai	
1	2	...	...	1	2	108 Names as per No. 389	
...	13	...	...	...	13	Do. 389 Do.	
2	7	...	...	2	7	92 Names as per No. 12	
1	13	...	...	1	13	Do. 12 Do.	
...	12	...	...	...	12	171 Gurusamipillai Annadanchoultry	
...	2	...	...	...	2	167 Somadi Alyan	
...	12	...	...	...	12	138 Names as per No. 384	
...	12	...	...	...	12	Do. 384 Do.	
...	1	...	...	...	1	98 Names as per No. 12	
...	15	...	...	...	15	Do. 12 Do.	
						114 Subbadasa Annamuka Pillai	
11	6	...	...	11	6	... ...	
...	2	...	...	...	2	110 Do. Do.	
9	2	...	...	9	2	102 Names as per No. 17	

Survey and Settlement Register of the Village of Ottapidaram

[illegible]

Subdivision				Classification	Description of Land	Description of Tax	Source of Irrigation	Crop	Description of Soil		Total	Extent	
1				4	5	6	7	8		9	10	
...	[illegible]	[illegible]	[illegible]	[illegible]	[illegible]	Tank	1	Black loam	4-4	7	...	29
...	[illegible]	[illegible]	[illegible]	do	do	do	1	do	4-4	7	...	[illegible]
...	W Cu	[illegible]	do	do	do	do	1	do	4-4	7	...	[illegible]
											1	51
[illegible]	...	A	[illegible]	do	do	do	1	do	4-4	7	...	26
...	E	B	[illegible]	do	do	do	1	do	4-4	7	...	16
...	S Cu	C	3554, 3555	do	do	do	1	do	4-4	7	...	20
...	do	D	[illegible]	do	do	do	1	do	4-4	7	...	16
...	do	E	[illegible]	do	do	do	1	do	4-4	7	...	33
...	W Cu	F	[illegible]	do	do	do	1	do	4-4	7	...	26
...	S Cu	G	[illegible]	do	do	do	1	do	4-4	7	...	20
...	do	H	[illegible]	do	do	do	1	do	4-4	7	...	28
...	N	I	3562	do	do	do	1	do	4-4	7	...	30
...	E	J	3560, 3561	do	do	do	1	do	4-4	7	...	63
...	N	K	[illegible]	do	do	do	1	do	4-4	7	...	9
...	W Cu	L	do	do	do	do	1	do	4-4	7	...	5
...	N	M	3564	do	do	do	1	do	4-4	7	...	6
...	E	N	do	do	do	do	1	do	4-4	7	...	29
...	N	O	[illegible]	do	do	do	1	do	4-4	7	...	[illegible]
											2	53
447	...	A	[illegible], 3519, 392, 350	do	[illegible]	...		do	4-4	6	...	4
...	N	B	do	do	do	...		do	4-4	6	...	3
...	do	C	do	do	do	...		do	4-4	6	...	3
...	do	D	do	do	do	...		do	4-4	6	...	[illegible]

126

in the Ottapidaram Taluk of the Tinnevelly District

[illegible]

Assessment of Land.		Assessment. Permanent Palmyra Tax.		Total.		Pattadar's Name and No.		Remarks
Rupees.	Annas.	Rupees.	Annas.	Rupees.	Annas.			
11		12		13		14		15
1	...	...	.	1	...	109	S Manikkavasakam Pillai	
1	...	...	...	1	...	70	Mirasu K Malavaraya Pillai	
...	5	...	...	...	5	71	Aiyasamiya Pillai	
5	8	...	...	5	8			
...	15	...	...	...	15	109	S Manikkavasakam Pillai	
...	9	...	...	...	9	157	Somasi Aiyan	
1	1	...	...	1	1	158	Names as per No 394	
...	9	...	...	...	9	92	Names as per No 17 F	
...	13	...	...	...	13	158	Names as per No 394	
...	13	...	...	...	13	109	S Manikkavasakam Pillai	
1	1	...	...	1	1	170	Guruswamikal Annadana choultry	
1	...	...	...	1	...	74	Karuppa Pillai	
1	1	...	...	1	1	72	Toppaiya Pillai	
2	3	...	...	2	3	158	Names as per No 394	
...	5	...	...	...	5	75	Mahalingam Pillai	
...	3	...	...	...	3	92	Names as per No 17 F	
...	3	...	...	...	3	75	Magalingam Pillai	
1	...	...	...	1	...	73	Manikkam Pillai	
...	11	...	...	...	11	157	Somasi Aiyan	
12	7	...	...	12	7			
...	1	...	...	...	1	70	Mirasu K Malavaraya Pillai	
...	1	...	...	...	1	71	Aiyasamiya Pillai	
...	1	...	...	...	1	72	Toppaiya Pillai	
...	1	...	...	...	1	73	Manikkam Pillai	

Survey and Settlement Register of the Village of Ottapidaram

in the Ottapidaram Taluk of the Tinnevelly District.

ஒட்டப்பிடாரம் தாலுக்கில் திருநெல்வேலி ஜில்லாவில்.

127

Assessment of Land. நன்செய் புன்செய்		Permanent Puhivaram. நன்செய் புன்செய்		Total. மொத்தம்		Puttadar's Name and No. பட்டாதாரர் பேர் நெம்பர்	Remarks. குறிப்பு
Rupees ரூபாய்	Annas அணா	Rupees ரூபாய்	Annas அணா	Rupees ரூபாய்	Annas அணா		
14		15		16		14	15
...	1	...	...	...	1	77	Karuppa Pillai கருப்பபிள்ளை
...	1	...	...	...	1	79	Mandiangan Pillai மாண்டியாண்டிபிள்ளை
...	8	...	...	...	8	92	Nonja as per No 17 F நொஞ்சா 17 எப் நம்பர் பிரகாரம்
...	1	...	...	...	1	109	S Manikkavasakam Pillai எ மாணிக்கவாசகம்பிள்ளை
...	8	...	...	...	8	116	Sulambam Arumukani Pillai சுலம்பம் ஆறுமுகனிபிள்ளை
...	2	...	...	...	2	157	Sornam Ayyan சொர்ணம் ஐயன்
...	2	...	...	...	2	170	Gurusamikal Arunachala Chetty குருசாமிகள் அருணாசலம்செட்டி
...	3	...	...	...	3	185	Nonja as per No 224 நொஞ்சா 3/4 நம்பர் பிரகாரம்
...	1	...	...	...	1	77	Karuppa Pillai கருப்பபிள்ளை
...	1	...	...	...	1	79	Mandiangan Pillai மாண்டியாண்டிபிள்ளை
...	8	...	...	...	8	92	Nonja as per No 17 F நொஞ்சா 17 எப் நம்பர் பிரகாரம்
...	1	...	...	...	1	109	S Manikkavasakam Pillai எ மாணிக்கவாசகம்பிள்ளை
...	8	...	...	...	8	116	Sulambam Arumukani Pillai சுலம்பம் ஆறுமுகனிபிள்ளை
...	2	...	...	...	2	157	Sornam Ayyan சொர்ணம் ஐயன்
...	2	...	...	...	2	170	Gurusamikal Arunachala Chetty குருசாமிகள் அருணாசலம்செட்டி
...	3	...	...	...	3	185	Nonja as per No 224 நொஞ்சா 3/4 நம்பர் பிரகாரம்
...	13	...	...	2	12	224	Nonja as per No 17 F நொஞ்சா 17 எப் நம்பர் பிரகாரம்
...	13	...	...	...	13	224	Nonja as per No 17 F நொஞ்சா 17 எப் நம்பர் பிரகாரம்

Survey and Settlement Register of the Village of Ottapidaram

In the Ottapidaram Taluk of the Tinnevelly District.

128

Number of Survey Field	Number of Sub-Division	Number of Pymaish	Number of Tirvoy	Number of Puttah	Name of Proprietor	Description of Soil	Extent			Assessment			Remarks
							Acres	Hundredths	Cawnies	Rupees	Annas	Pies	
1	2	3	4	5	6	7	8	9	10	11	12	13	14
1	5	...	...	1	8	Black Loam	1	67		1	7	11	S. Immanuniya Pillai
...	15	...	...	...	...	do	...	...	4	...	15	...	
...	15	...	...	...	...	do	...	...	15	1	7	47	do
2	10	...	...	2	10	do	2	50	82	2	7	35	S. Sivasankarana Pillai
2	13	...	...	2	3	do	2	5	95	2	7	35	M. Sivasankarana Pillai
2	14	...	...	2	15	do	2	15	46	2	7	35	Arockiattambal w/o Pillai
1	15	...	...	1	15	do	1	15	50	1	7	35	U. Rama Sreenivasa Pillai
1	9	...	...	1	9	do	1	9	84	1	7	35	Names as per No. 45 P
...	15	...	...	...	15	do	...	15	69	...	7	35	S. Nallathambi Pillai
12	11	...	...	12	11	do	12	11	50	12	7	35	
4	11	...	...	4	11	do	4	11	50	4	7	35	A. Sivasankarana Pillai
2	6	...	...	2	6	do	2	6	54	2	7	35	Names as per No. 50 A
7	...	...	...	7	...	do	7	...	...	7	7	35	
10	9	...	...	10	9	do	10	9	...	10	7	35	Kuttalanadar Kovil Pagoda
1	15	...	...	1	15	do	1	15	28	1	7	35	Names as per No 17 F
7	9	...	...	7	9	do	7	9	44	7	7	35	Names as per No 53 D
9	5	...	...	9	5	do	9	5	...	9	7	35	
8	12	...	...	8	12	do	8	12	32	8	7	35	P. Vadakkiyar Pillai
1	14	...	...	1	14	do	1	14	28	1	7	35	Sankaralingam Pillai
7	10	...	...	7	10	do	7	10	...	7	7	35	
3	3	...	...	3	3	do	3	3	...	3	7	35	
3	7	...	...	3	7	do	3	7	...	3	7	35	
11	12	...	...	11	12	do	11	12	...	11	7	35	
3	3	...	...	3	3	do	3	3	...	3	7	35	Mamadi Pillai

Survey and Settlement Register of the Village of Ottapidaram

ஒட்டப்பிடாரம் தெலுங்கு ஒட்டப்பிடாரம்

Sub-division of Survey No.	Extent	Government or Inam	Description of Soil	Extent
1	2	3	4	5
1	2.72	17	Black loam	4-4
2	3.25	60	Cultivated land	26
			do	4-4
		60	do	4-4
		60	do	4-4
		60

Survey and Sectional Register of the Village of Ottapidaram

in the Ottapidaram Taluk of the Tinnevelly District.

Survey Number	Sub-Division Number	Name of Field	Quality of Soil	Old Number	Observations and Remarks	Any Remarks	Second Inspection	Description of Soil	Extent: Acres	Cents	Guntas
1	2	3	4	5	6	7	8	9	10		
1	...	A	E	1288	G	B	L	...	Black loam	4	6	...	79
...	S	2	3	1287	do	do	do	...	do	4	6	...	29
...	do	3	E	1286	do	do	do	...	do	4	6	...	39
...	do	4	E	1285	do	do	do	...	do	4	6	...	86
...	do	5	E	1302	do	do	do	...	do	4	6	3	24
...	do	7	E	1303	do	do	do	...	do	4	6	2	7
...	do	8	E	do	do	do	do	...	do	4	6	2	12
...	do	9	E	1286	do	do	do	...	do	4	6	...	92
...	do	10	E	1287	do	do	do	...	do	4	6	...	73
...	E	11	E	1287-1288	do	do	do	...	do	4	6	1	23
											11	40	
2	...	A	E	1282	do	do	do	...	do	4	6	...	35
...	E	B	E	do	do	do	do	...	do	4	6	...	34
...	do	C	E	do	do	do	do	...	do	4	6	...	32
...	S	D	E	1281	do	do	do	...	do	4	6	...	34
...	E	E	E	1283	do	do	do	...	do	4	6	1	46
...	do	F	E	do	do	do	do	...	do	4	6	2	78
...	S	G	E	1284	do	do	do	...	do	4	6	2	79
...	W	H	E	1283	do	do	do	...	do	4	6	2	6
...	S	I	E	1282	do	do	do	...	do	4	6	2	50
...	do	J	E	1281	do	do	do	...	do	4	6	1	12
											19	11	
165	...	A	E	1277	do	do	do	...	do	4	6	1	22
...	W	B	E	1276	do	do	do	...	do	4	6	1	27
...	do	C	E	do	do	do	do	...	do	4	6	1	29

Assessment of Lands	Assessment Permanent Palmyra Tax	Total	Pattadar's Name and No	Remarks
Rupees Quar. Annas	Rupees Quar. Annas	Rupees Quar. Annas		
11	12	13	14	
...	...	...	9 44 Names as per No 82 P	
...	...	...	3 103 P Muthukka	
...	...	...	3 163 Nagasubyyam Pillai	
...	...	...	3 105 V Virabadram Pillai	
2	...	2	7 97 A K Ibrahim Rowth	
1	...	1	9 90 V Shanmuga Pillai	
1	...	1	9 92 Names as per No 17 P	
...	...	...	6 72 Muthiken Pillai	
...	...	...	9 82 S Sivasubaram Pillai	
...	...	...	15 75 S Hanumayya Pillai	
			8 2	
1	...	1	5 103 T Muthiah	
...	...	...	104 Somasundram Pillai	
...	...	...	105 V Virabadra Pillai	
...	...	...	2 41 Names as per No 82 P	
1	2	...	3 88 P Velayudam Pillai	
2	1	2	12 S Chockalingam Pillai	
1	1	2	11 S Pillai Pillai	
2	1	2	11 Subbayya Pillai	
2	1	2	11 S Subbiah Pillai	
2	11	2	14	
...	...	...	13 161 Alwarappa Pillai	
2	7	2	8 88 V Ramasamy Pillai	
14	5	14		
...	15	...	15 75 K P Ramasamy Pillai	
...	15	...	15 93 S A Ramasamy Pillai	
...	15	...	15 94 P Chockalingam Pillai	

Survey and Settlement Register of the Village of Chapidiyah

In the Udupidiwam Palak of the Tinnevelly District.

(83)

Survey No.	Sub-division No.	Description of Soil	Extent.			Assessment of Land.	Assessment of Palmyra Trees.		Total.			Particulars Remarks and No.	Remarks.
			Acres.	Cawnies.	Cawnies.		Number of Trees.	Annas.	Rupees.	Annas.	Pies.		
1	2	3	4	5	6	7	8	9	10	11	12		13

Survey and Settlement Register of the Village of Ottapidaram

Survey No.	Sub-division No.	Area	Description of Soil	Assessment				Remarks
				Rupees	Annas	Pies		
1	2	3	4	5	6	7	8	9
61	—	A. M. 5·80	G. D. ...	Black loam	4-1	0	1	4
	2	5·75	do do	do	5-4	6	...	7
	3	7·85	do do	do	1-1	0	...	2
	4	1·95	do do	do	1-1	0	...	2
	5	3·75	do do	do	4-2	0	2	10
	6	3·60	do do	do	1-1	0	...	1
							3	5
62	—	A. M. 10·35	I. do	do	4-1	0	2	3
	2	6·70	do P.	do			...	10
							2	3
63	—	12·35	do I.	Tank	1	Black loam	4-3	0	...	8
	2	7·70	do P.	do			...	10
	3	4·80	do I.	do	1	Black loam	3-3	0	...	5
64	—	11·75	do D.	do			1-1	0	1	10
	2	4·80	do do	do			4-1	0	2	3
	3	17·75	do do	do			1-1	0	...	2
	4	7·80	do do	do			1-1	0	...	1
65	—	20·75	do do	do			4-1	0	3	3
	2	20·80	do do	do			4-1	0	3	3
	3	20·80	do do	do			4-1	0	3	3
	4	20·80	do do	do			4-1	0	3	3
	5	20·80	do do	do			4-1	0	3	3
	6	20·80	do do	do			4-1	0	3	3
	7	20·80	do do	do			4-1	0	3	3
	8	20·80	do do	do			4-1	0	3	3
	9	20·80	do do	do			4-1	0	3	3
	10	20·80	do do	do			4-1	0	3	3
	11	20·80	do do	do			4-1	0	3	3
	12	20·80	do do	do			4-1	0	3	3
	13	20·80	do do	do			4-1	0	3	3
	14	20·80	do do	do			4-1	0	3	3
	15	20·80	do do	do			4-1	0	3	3
	16	20·80	do do	do			4-1	0	3	3
	17	20·80	do do	do			4-1	0	3	3
	18	20·80	do do	do			4-1	0	3	3
	19	20·80	do do	do			4-1	0	3	3
	20	20·80	do do	do			4-1	0	3	3
	21	20·80	do do	do			4-1	0	3	3
	22	20·80	do do	do			4-1	0	3	3
	23	20·80	do do	do			4-1	0	3	3
	24	20·80	do do	do			4-1	0	3	3
	25	20·80	do do	do			4-1	0	3	3
	26	20·80	do do	do			4-1	0	3	3
	27	20·80	do do	do			4-1	0	3	3
	28	20·80	do do	do			4-1	0	3	3
	29	20·80	do do	do			4-1	0	3	3
	30	20·80	do do	do			4-1	0	3	3
	31	20·80	do do	do			4-1	0	3	3
	32	20·80	do do	do			4-1	0	3	3
	33	20·80	do do	do			4-1	0	3	3
	34	20·80	do do	do			4-1	0	3	3
	35	20·80	do do	do			4-1	0	3	3
	36	20·80	do do	do			4-1	0	3	3
	37	20·80	do do	do			4-1	0	3	3
	38	20·80	do do	do			4-1	0	3	3
	39	20·80	do do	do			4-1	0	3	3
	40	20·80	do do	do			4-1	0	3	3
	41	20·80	do do	do			4-1	0	3	3
	42	20·80	do do	do			4-1	0	3	3
	43	20·80	do do	do			4-1	0	3	3
	44	20·80	do do	do			4-1	0	3	3
	45	20·80	do do	do			4-1	0	3	3
	46	20·80	do do	do			4-1	0	3	3
	47	20·80	do do	do			4-1	0	3	3
	48	20·80	do do	do			4-1	0	3	3
	49	20·80	do do	do			4-1	0	3	3
	50	20·80	do do	do			4-1	0	3	3
	51	20·80	do do	do			4-1	0	3	3
	52	20·80	do do	do			4-1	0	3	3
	53	20·80	do do	do			4-1	0	3	3
	54	20·80	do do	do			4-1	0	3	3
	55	20·80	do do	do			4-1	0	3	3
	56	20·80	do do	do			4-1	0	3	3
	57	20·80	do do	do			4-1	0	3	3
	58	20·80	do do	do			4-1	0	3	3
	59	20·80	do do	do			4-1	0	3	3
	60	20·80	do do	do			4-1	0	3	3
	61	20·80	do do	do			4-1	0	3	3
	62	20·80	do do	do			4-1	0	3	3
	63	20·80	do do	do			4-1	0	3	3
	64	20·80	do do	do			4-1	0	3	3
	65	20·80	do do	do			4-1	0	3	3
	66	20·80	do do	do			4-1	0	3	3
	67	20·80	do do	do			4-1	0	3	3
	68	20·80	do do	do			4-1	0	3	3
	69	20·80	do do	do			4-1	0	3	3
	70	20·80	do do	do			4-1	0	3	3
	71	20·80	do do	do			4-1	0	3	3
	72	20·80	do do	do			4-1	0	3	3
	73	20·80	do do	do			4-1	0	3	3
	74	20·80	do do	do			4-1	0	3	3
	75	20·80	do do	do			4-1	0	3	3
	76	20·80	do do	do			4-1	0	3	3
	77	20·80	do do	do			4-1	0	3	3
	78	20·80	do do	do			4-1	0	3	3
	79	20·80	do do	do			4-1	0	3	3
	80	20·80	do do	do			4-1	0	3	3
	81	20·80	do do	do			4-1	0	3	3
	82	20·80	do do	do			4-1	0	3	3
	83	20·80	do do	do			4-1	0	3	3
	84	20·80	do do	do			4-1	0	3	3
	85	20·80	do do	do			4-1	0	3	3
	86	20·80	do do	do			4-1	0	3	3
	87	20·80	do do	do			4-1	0	3	3
	88	20·80	do do	do			4-1	0	3	3
	89	20·80	do do	do			4-1	0	3	3
	90	20·80	do do	do			4-1	0	3	3
	91	20·80	do do	do			4-1	0	3	3
	92	20·80	do do	do			4-1	0	3	3
	93	20·80	do do	do			4-1	0	3	3
	94	20·80	do do	do			4-1	0	3	3
	95	20·80	do do	do			4-1	0	3	3
	96	20·80	do do	do			4-1	0	3	3
	97	20·80	do do	do			4-1	0	3	3
	98	20·80	do do	do			4-1	0	3	3
	99	20·80	do do	do			4-1	0	3	3
	100	20·80	do do	do			4-1	0	3	3

in the Ottapidaram Taluk of the Tinnevelly District.

132

Assessment of Lands	Assessment. Rupees. Permanent Fullgrain Pay		Total		Patendar's Name and No.	Remarks
Rupees	Annas	Pies	Annas	Pies		
11	12		13		14	15
1	1	...	1	1	56	S. M. Nallaperuman Pillai
...	9	...	...	9	47	A. Shanmugasundaram Pillai
...	10	...	...	10	139	Vellaiyappa Pillai
1	15	...	1	15	79	Subbiah Ayyappa Pillai
1	12	...	1	12	48	Pecha Pillai
...	2			2		
6	...	...	6	0		
3	14	...	3	14	...	Reverse
...	...	...	...	...		
1	14	...	1	14		
1	...	...	1	0	52	Pappiah Pillai
...	...	...	...	...		
5	...	...	5	0		Ponnuswami Pillai
...	2	...	...	2	52	do
1	11	...	1	11	51	Muniandi Pillai
7	...	...	7	0	48	Pecha Pillai
10	...	...	10	0	79	Subbiah Ayyappa Pillai
4	...	...	4	0	52	A. Ponnuswami Pillai
2	...	...	2	0	53	Ponnuswami Pillai
9	...	...	9	0		
1	...	...	1	0	72	Subbiah Pillai
1	4	...	1	4	51	Muthuswami Pillai
1	...	...	1	0	46	S. Ponnuswami Pillai
3	...	...	3	0	84	S. Ponnuswami Pillai
6	...	...	6	0	85	S. Ponnuswami Pillai

Survey and Settlement Register of the Village of Ottapidaram.

ஒட்டப்பிடாரம் கிராமம் நில அளவை மற்றும் நில வகைப்பாடு

Survey Number.	Subdivision.		Old Numbers.	Circumstances of Assessment.	Date and Period of Permanency.	Source of Irrigation.	Description of Soil. Class.		Extent.	
	Number.	Letter.							Acres.	Cents.
1	2		3	4	5	6	7	8	9	10
...	S	P	732	G	I	Tank	1	Black loam	4-3	6	...	35
...	W	D	720,721	do	do	do	1	do	4-3	6	...	67
...	do	H	719	do	do	do	1	do	4-3	6	...	55
...	do	I	719	do	do	do	1	do	4-3	5	...	2
										3	85	
471	...	A	717	do	do	do	1	do	4-3	6	...	50
...	W	B	716	do	do	do	1	do	4-3	6	...	55
...	do	G	714,712	do	do	do	1	do	4-3	6	...	57
...	N	D	715	do	do	do	1	do	4-3	6	...	55
...	W	E	712,713	do	do	do	1	do	4-3	6	1	5
										3	12	
472	...	...	710,711	I	G	do	1	do	4-3	6	...	58
473	...	...	709,708	G	do	do	1	do	4-3	6	1	31
474	...	...	708	I	do	do	1	do	4-3	6	...	70
475	...	A	702	G	do	do	1	do	4-3	6	...	55
...	W	H	703	do	do	do	1	do	4-3	6	...	50
...	do	C	705	do	do	do	1	do	4-3	6	...	51
...	do	I	704	do	do	do	1	do	4-3	6	...	61
...	do	E	706	do	do	do	1	do	4-3	6	...	58
476	...	...	[illegible]	[illegible]	[illegible]	[illegible]	[illegible]	[illegible]	[illegible]	[illegible]	[illegible]	[illegible]
477	...	A	[illegible]	do	do	do	1	do	4-3	6	...	60
...	S	D	14	I	I	Tank	1	Black loam	4-3	5	...	25
478	...	K	703	do	do	do	1	do	4-3	6	...	20
												68

133

in the Ottapidaram Taluk of the Tinnevelly District.

தாலுக்கா திருநெல்வேலி மாவட்டம்.

Assessment.								Particulars Name and No.	Remarks.
Assessment of Land.		Permanent Fishery Tax.		Total.					
Rupees.	Annas.	Rupees.	Annas.	Rupees.	Annas.				
11	12	13		14					15
1	8	...		1	8	66		A Inventory of Paddy Field	
3	...	...		3	...	67		Mandapam Nanjey Field	
2	8	...		2	8	68		Nanja Field	
2	9	...		2	9	69		Paddy Field [illegible]	
17	7	...		17	7				
2	4	...		2	4	18		Sri Subramaniya [illegible]	
2	...	...		2	...	19		Mandapam [illegible]	
2	9	...		2	9	20		Karikkal Nallathangal	
2	8	...		2	8	21		Kanniyan Kudi Pattayam [illegible]	
3	12	...		3	12	22		Mandapam [illegible]	
14	1	...		14	1				
1	...	...		1	...	23		Uppuvelur Pattayam	
3	...	...		3	...	24		Kilai Nanjey [illegible]	
8	...	...		8	...	25		Kilai Nanjey Pattayam [illegible]	
2	8	...		2	8	26		Kanniyan Pattayam	
2	8	...		2	8	5		Nanja Pattayam	
2	5	...		2	5	1		Kanniyan Pattayam	
2	12	...		2	12	4		Kanniyan Pattayam	
1	12	...		1	12	3		Kanniyan Pattayam	
11	14	...		11	14				
2	...	...		2	...	4	176	Mirasidars Poraiyalam	
...	...	...		...	...				Village Site
...	14	...		...	14	15	176	Mirasidars of Poraiyalam	
2	14	...		2	14				
2	10	...		2	10				

Survey and Settlement Register of the Village of Ottapidaram

in the Ottapidaram Taluk of the Tinnevelly District.

Survey Numbers	Sub-Division			Old Numbers	Characteristics of Lands	Nature of Irrigation	Class	Description of Soil	Taram	Extent		Remarks
										Acres	Cents	
1	2	3	4	5	6	7	8	9	10			
...	E	B	67	144/145	G	Tank	1	Black loam	4-3	6	1	9
...	...	...	...	148	do Clay.	do do.	1	do do.	4-3	6	...	76
...	W	D	1	147	do Clay.	do do.	1	do do.	4-3	6	...	36
...	S	...	...	do Clay.	do Clay.	do do.	1	do do.	4-3	6	...	39
...	W	C	1	149	do Clay.	do do.	1	do do.	4-3	6	...	14
...	N	...	...	...	do Clay.	Puram	...	...	...	...	...	10
										3	50	
479	...	A	47	749	do Clay.	Tank	1	Black loam	4-3	...	...	74
...	E	B	19	750.751	do Clay.	do do.	1	do do.	4-3	6	...	66
...	S	C	91	781/782	do Clay.	do do.	1	do do.	4-3	6	1	16
											2	56
480	...	A	47	741	do Clay.	do do.	1	do do.	4-3	6	...	34
...	S	B	19	742	do Clay.	do do.	1	do do.	4-3	6	...	17
...	do	C	91	743	do Clay.	do do.	1	do do.	4-3	6	...	20
...	E	B	19	749	do Clay.	do do.	1	do do.	4-3	6	...	81
...	do	B	19	749	do Clay.	do do.	1	do do.	4-3	6	1	9
											2	55
481	...	A	47	745	do Clay.	do do.	1	do do.	4-3	6	...	59
...	E	B	19	755/757	do Clay.	do do.	1	do do.	4-3	6	...	61
...	do	C	91	757.758/761	do Clay.	do do.	1	do do.	4-3	6	...	89
...	S	D	1	759	do Clay.	do do.	1	do do.	4-3	6	...	37
...	do	...	...	763/761	do Clay.	do do.	1	do do.	4-1	6	...	23
...	do	F	1	do	do Clay.	do do.	1	do do.	4-3	6	...	26
...	W	G	13	760	do Clay.	do do.	1	do do.	4-3	6	...	19
...	E	...	...	751/756	do Clay.	do do.	1	do do.	4-3	6	...	29

Ancestorial Assessment of Land	Permanent Poliyattu	Total	Tirvadiyar Name and No	Remarks
1	2	3	4	5
...	...	...	...	Pathiyam
...	...	...	...	Pathiyam
...	...	...	...	Pathiyam

Survey and Settlement Register of the Village of Ottapidaram

Survey number	Subdivision number	Old Number	Cultivable area	Dry	Irrigated	Assessment	Description of Soil	Village	Name of Ryot
1	2	3	4	5	6	8	9	10	
...	W Cha	1	735/36	Ch	1	Tank	1	Black loam	6	...	99	
482	...	A	759	do	Cha	do	Cha	do	Cha	1	do	Cha.	4-8	6	...	37	
...	W Cha	B	737	do	Cha	do	Cha	do	Cha	1	do	Cha.	4-8	6	...	37	
...	do Cha	C	753	do	Cha	do	Cha	do	Cha	1	do	Cha.	4-8	6	...	32	
...	N	D	742	do	Cha	do	Cha	do	Cha	1	do	Cha.	4-8	6	...	33	
...	E	E	758	do	Cha	do	Cha	do	Cha	1	do	Cha.	4-8	6	...	34	
...	do Cha	F	757	do	Cha	do	Cha	do	Cha	1	do	Cha.	4-8	6	...	37	
...	S	G	760	do	Cha	do	Cha	do	Cha	1	do	Cha.	4-8	6	...	37	
														3	26		
483	W	A	760	do	Cha	do	Cha	do	Cha	1	do	Cha.	4-8	6	...	32	
...	E	B	do	do	Cha	do	Cha	do	Cha	1	do	Cha.	4-8	6	...	32	
...	do Cha	C	765	do	Cha	do	Cha	do	Cha	1	do	Cha.	4-8	6	...	31	
...	N	D	761/324	do	Cha	do	Cha	do	Cha	1	do	Cha.	4-8	6	...	33	
...	do Cha	E	762	do	Cha	do	Cha	do	Cha	1	do	Cha.	4-8	6	...	33	
...	E	F	763	do	Cha	do	Cha	do	Cha	1	do	Cha.	4-8	6	...	73	
...	N	G	766/318	do	Cha	do	Cha	do	Cha	1	do	Cha.	4-8	6	...	31	
														3	60		
484	...	A	772	do	Cha	do	Cha	...							...	4	
...	N	B	do	do	Cha	do	Cha	do	Cha	1	do	Cha.	4-8	6	...	38	
...	do Cha	C	771	do	Cha	do	Cha	do	Cha	1	do	Cha.	4-8	6	...	37	
...	E	D	do	do	Cha	do	Cha	do	Cha	1	do	Cha.	4-8	6	...	37	
...	S	E	769/324	do	Cha	do	Cha	do	Cha	1	do	Cha.	4-8	6	...	33	
...	do Cha	F	768/321	do	Cha	do	Cha	do	Cha	1	do	Cha.	4-8	6	...	32	
...	S	G	767	do	Cha	do	Cha	do	Cha	1	do	Cha.	4-8	6	...	57	
														3	51		

the Ottapidaram Taluk of the Tinnevelly District.

Assessment						Village	Name of Ryot
Permanent			Total				
Dry	Irrigated	Total	Dry	Irrigated	Total		
11		12	13				
1	3	...	...	1	3	54	Sinji S. Sivasubramanya
15	4	...	...	15	4		
2	9	...	...	2	9	71	Appuswamy Pillai
1	...	...	...	1	...	21	Singa Ram Ramaiyangar
1	8	...	...	1	8	10	Hilal Alakswamy Ayyar
1	14	...	...	1	14	27	Singa Thirumalaiyangar
1	11	...	...	1	11	107	V. O. Chidambaram Pillai
1	11	...	...	1	11	68	
10	6	...	...	10	6		
1	7	...	...	1	7	47	A. Sivasubramanya Pillai
1	6	...	...	1	6	52	Ramasamy Pillai
1	9	...	...	1	9	48	Pedia Pillai
3	5	...	...	3	5	110	Kumaraswamy Pillai
1	10	...	...	1	10	41	A. Sivasubramanya Pillai
1	3	...	...	1	3	41	Subbiah Vathiyar
10	9	...	...	10	9		
1	11	...	...	1	11	73	Muthukutty Pillai
1	9	...	...	1	9	74	Appu Pillai
1	8	...	...	1	8	44	Kandan Pillai
1	14	...	...	1	14	78	Veeji S. Pillai
2	10	...	...	2	10	42	Ramasamy Mukkiyanar Pillai
							Muthukutty Pillai
							Ramasamy Pillai
							Ramasamy Pillai
							Ramasamy

Survey and Settlement Register of the Village of Urapidaram

திருநெல்வேலி ஜில்லா ஒட்டிடாரம் கரையை ஜமாபந்தி

Survey Numbers.			Old Survey No.	Subdivision of Land.	Old Subdivision.	Sources of Irrigation.	Description of Soil.		Extent.	
							Crop.	Acres.	Acres.	Cents.
1	2		3	4	5	6	7	8	9	10
	E	1	759	ஏ ஈ	1	Tank	1 Black loam	1-3	6	... 21
...	N	1	do	do	do	do	1 do	1-3	6	... 9
...	W	2	do	do	do	do	1 do	1-3	6	... 9
...	E	2	do	do	do	do	1 do	1-3	6	... 18
...	N	2	do	do	do	do	1 do	1-3	6	... 16
									3	53
185	...	A	851							
...	W	2	851				1 do	1-3	6	... 37
...	N	C	851-854				1 do	1-3	6	... 25

Survey and Settlement Register of the Village of Ottapidaram

in the Ottapidaram Taluk of the Tinnevelly District.

137

Description of Soil and Remarks	Extent.	Assessment. Assessment of Land. Permanent. Fasli. Palaiyat Pasi. Total. Fasli.	Patta or Pattadar's Name and No.	Remarks.
		Rupees. Annas. Pies.		
5	6	11 12 13	14	15
A. Tank 1 Black loam do do do

Survey and Settlement Register of the Village of Ottapidaram



[illegible]

Survey Number	Sub-division Number			Old Number	Government or Inam	Dry Assessed or Garden	Source of Irrigation	Description of Soil	Extent		Remarks
									Acres	Cents	
1				2				3	4		5
					do Dry	P Dry					
[illegible]	A	[illegible]		[illegible]	do Dry	I	Tank	Black loam	[illegible]	[illegible]	
[illegible]	B	[illegible]		[illegible]	do Dry	do Dry	do Dry	do Dry	[illegible]	[illegible]	
[illegible]	C	[illegible]		[illegible]	do Dry	do Dry	do Dry	do Dry	[illegible]	[illegible]	
[illegible]	D	[illegible]		[illegible]	do Dry	do Dry	do Dry	do Dry	[illegible]	[illegible]	
[illegible]				[illegible]	do Dry	do Dry	do Dry	do Dry	3	[illegible]	
[illegible]	A	[illegible]		[illegible]	do Dry	do Dry	do Dry	do Dry	1	[illegible]	
[illegible]	B	[illegible]		[illegible]	do Dry	do Dry	do Dry	do Dry	1	[illegible]	
[illegible]	C	[illegible]		[illegible]	do Dry	do Dry	do Dry	do Dry	1	[illegible]	
[illegible]	D	[illegible]		[illegible]	do Dry	do Dry	do Dry	do Dry	1	[illegible]	
[illegible]	E	[illegible]		[illegible]	do Dry	do Dry	do Dry	do Dry	1	[illegible]	
[illegible]	F	[illegible]		[illegible]	do Dry	do Dry	do Dry	do Dry	1	[illegible]	
[illegible]										[illegible]	
[illegible]				[illegible]	do Dry	do Dry	do Dry	do Dry	1	[illegible]	
[illegible]	A	[illegible]		[illegible]	do Dry	do Dry	do Dry	do Dry	1	[illegible]	
[illegible]	B	[illegible]		[illegible]	do Dry	do Dry	do Dry	do Dry	1	[illegible]	
[illegible]	C	[illegible]		[illegible]	do Dry	P Dry				[illegible]	
[illegible]										[illegible]	
[illegible]	A	[illegible]		[illegible]	do Dry	I	Tank	Black loam	[illegible]	[illegible]	
[illegible]	B	[illegible]		[illegible]	do Dry	P Dry				[illegible]	
[illegible]		[illegible]		[illegible]	I	I	Tank	Black loam	[illegible]	[illegible]	
[illegible]		[illegible]		[illegible]	do Dry	P Dry				[illegible]	
[illegible]		[illegible]		[illegible]	I	I	Tank	Black loam	[illegible]	[illegible]	

138

in the Ottapidaram Taluk of the Tinnevelly District



[illegible]

Assessment of Land		Government Palmyra Tax		Total		Pattadar's Name and No.	Remarks
Rupees	Annas	Rupees	Annas	Rupees	Annas		
11		12		13		14	15
...	...	...	...	...	...	...	... Mound
...	12	...	...	12	8	51 Nanmadivelmurai	
...	8	...	...	8	8	52 Parmasivan Pillai	
...	8	...	...	8	8	53 Abilandi Sivagami	
1	7	...	...	1	7	94 Alvaiya Sankaralingam Pandaram	
3	1	...	...	3	1		
5	8	...	...	5	8	... Ulakamman Pagoda	
...	14	...	...	...	14	52 Paramasivan Pillai	
2	11	...	...	2	11	49 A Sivasubramaniya Pillai	
1	9	...	...	1	9	97 K Ramasami Reddi	
1	4	...	...	1	4	183 Alagammal Ayyanar	
1	8	...	...	1	8	55 Sankaranarayana Pillai	
1	7	...	...	1	7	95 M Sivasankaran Pillai	
9	5	...	...	9	5		
10	7	...	...	10	7	... Karuppan	
...	12	...	...	...	12	58 Somasundaram Pillai	
...	12	...	...	...	12	35 Palavesam Pillai	
...	...	...	...	...	...	...	... Road
1	8	...	...	1	8		
2	5	...	...	2	5	92 Named as per No 17 F	... do Dry
...	...	...	...	...	...	...	
2	5	...	...	2	5		
10	4	...	...	10	4	... Ulakamman Pagoda	... Ulagammam Pagoda
...	...	...	...	...	...	...	
10	10	...	...	10	10	... Ulakamman Pagoda	

Survey and Settlement Register of the Village of Dhupidaram

In the Dhupidaram Taluk of the Tinnevelly District.

139

| Assessment. | | |

Survey and Settlement Register of the Village of Uttupidaram

in the Uttupidaram Taluk of the Tinnevelly District.

Survey Numbers.	Sub-Division Numbers.	Description of Soil.	Extent.		Assessment. Permanent. Assessment of Lands.		Permanent Paimara Tax.		Total.		Pattadar's Name and No.	Remarks.
			Acres.	Cents.	Rupees.	Annas.	Rupees.	Annas.	Rupees.	Annas.		
1	2	3	4	5	6	7	8	9	10	11	12	13
376	A 1	Clay	0	1	0	1			0	1	4 S Ramaiyangar	
372,373	B 1	Black loam	1	48	2	0			2	0	37 Mirasi Bhatta Sundara Chariyar	
371	C 1	do	1	0	1	8			1	8	131 Arumugula Reddi	
365	A 2	do	1	0	1	8			1	8		
367	B 2	do	1	0	1	8			1	8	1 P Arunalvariyengar	
368	C 2	do	1	0	1	8			1	8	5 Muttuppalangar	
369	D 2	do	1	0	1	8			1	8	141 Arumugula Reddi	
370	E 2	do	1	0	1	8			1	8	1 P Arunalvariyengar	
374	F 2	do	1	0	1	8			1	8	70 Muran K. Molaraiyya Pillai	
375	G 2	do	1	0	1	8			1	8	71 Ayyasamiya Pillai	
377	H 2	do	1	0	1	8			1	8	72 Tagmaiya Pillai	
378	I 2	do	1	0	1	8			1	8	73 Manikam Pillai	
379	J 2	do	1	0	1	8			1	8	74 Kuruppa Pillai	
380	K 2	do	1	0	1	8			1	8	75 Muhaiyudin Pillai	
381	L 2	do	1	0	1	8			1	8	37 Mirasi Sundara Chariyar	
382	M 2	do	1	0	1	8			1	8	41 Rangaiyangar	
383	N 2	do	1	0	1	8			1	8	182 Ayyanattiyanar	
384	A 3	do	1	0	1	8			1	8	90 K. Sankaralingam Pillai	
385	B 3	do	1	0	1	8			1	8		
386	C 3	do	1	0	1	8			1	8	8 Tiru. Annamalai Ayyangar	
387	D 3	do	1	0	1	8			1	8		
388	A 4	do	1	0	1	8			1	8	2 Sama Tiru Ramaiyangar	
389	B 4	do	1	0	1	8			1	8	3 Nanjappa No. 17 P	

in the Uttupidaram Taluk of the Tinnevelly District.

Survey Numbers.	Sub-Division Numbers.	Description of Soil.	Extent.		Assessment. Permanent. Assessment of Lands.		Permanent Paimara Tax.		Total.		Pattadar's Name and No.	Remarks.
			Acres.	Cents.	Rupees.	Annas.	Rupees.	Annas.	Rupees.	Annas.		
1	2	3	4	5	6	7	8	9	10	11	12	13
376	A 1	Clay	0	1	0	1			0	1	4 S Ramaiyangar	
372,373	B 1	Black loam	1	48	2	0			2	0	37 Mirasi Bhatta Sundara Chariyar	
371	C 1	do	1	0	1	8			1	8	131 Arumugula Reddi	
365	A 2	do	1	0	1	8			1	8		
367	B 2	do	1	0	1	8			1	8	1 P Arunalvariyengar	
368	C 2	do	1	0	1	8			1	8	5 Muttuppalangar	
369	D 2	do	1	0	1	8			1	8	141 Arumugula Reddi	
370	E 2	do	1	0	1	8			1	8	1 P Arunalvariyengar	
374	F 2	do	1	0	1	8			1	8	70 Muran K. Molaraiyya Pillai	
375	G 2	do	1	0	1	8			1	8	71 Ayyasamiya Pillai	
377	H 2	do	1	0	1	8			1	8	72 Tagmaiya Pillai	
378	I 2	do	1	0	1	8			1	8	73 Manikam Pillai	
379	J 2	do	1	0	1	8			1	8	74 Kuruppa Pillai	
380	K 2	do	1	0	1	8			1	8	75 Muhaiyudin Pillai	
381	L 2	do	1	0	1	8			1	8	37 Mirasi Sundara Chariyar	
382	M 2	do	1	0	1	8			1	8	41 Rangaiyangar	
383	N 2	do	1	0	1	8			1	8	182 Ayyanattiyanar	
384	A 3	do	1	0	1	8			1	8	90 K. Sankaralingam Pillai	
385	B 3	do	1	0	1	8			1	8		
386	C 3	do	1	0	1	8			1	8	8 Tiru. Annamalai Ayyangar	
387	D 3	do	1	0	1	8			1	8		
388	A 4	do	1	0	1	8			1	8	2 Sama Tiru Ramaiyangar	
389	B 4	do	1	0	1	8			1	8	3 Nanjappa No. 17 P	

Survey and Settlement Register of the Village of Ottapidaram

ஒத்தபிடாரம் கிராம நத்தம் நிலவரி ரிஜிஸ்டர்

Sub-Division & Class.	Survey Number	Old Number	Government or Inam	Name of Inamdar	Survey or Irrigation	Description of Soil	Crop.	Extent.		Assessment of Land.	Government Palmyra Tax	Total.	Pattadar's Name and No.	Remarks.
								Cent.	Acres.	Rupees. Annas.	Rupees. Annas.	Rupees. Annas.		
1	2		4	5	6	7	8	9	10	11	12	13	14	15
...	W	C	R	155	G	P	...	...	...	...	...	...	...	
...	S	C	D	159	do	do	1 Tank	1 Black Loam	4-0	6	...	20		
...	do	D	D	162	do	do	do	do	4-0	6	...	22		
...	do	P	C	159	do	do	do	do	4-0	6	...	22		
...	W	C	R	161	do	do	do	do	4-0	6	...	71		
										3	12			
509	...	A	C	153	do	do	do	do	4-0	6	...	48		
...	D	B	G	156	do	do	do	do	4-0	6	...	64		
...	do	C	R	157 to 160	do	do	do	do	4-0	6	2	...		
										3	12			
510	...	A	C	134	do	do	do	do	4-0	6	...	25		
...	S	C	B	135	do	do	do	do	4-0	6	...	65		
...	do	C	G	131	do	do	do	do	4-0	6	...	29		
...	W	C	D	132	do	do	do	do	4-0	6	...	31		
...	S	C	B	90	do	do	do	do	4-0	6	...	15		
...	D	B	T	91	do	do	do	do	4-0	6	...	30		
...	S	C	G	88 to 90	do	do	do	do	4-0	6	...	59		
...	do	D	R	88	do	do	do	do	4-0	6	...	62		
										3	12			
511		A	R	95	do	do	do	do	4-0	6	...	7		
...	W	C	B	96 to 97	do	do	do	do	4-0	6	...	17		
...	N	C	R	99	do	do	do	do	4-0	6	...	18		
...	W	C	D	do	do	do	do	do	4-0	6	...	3		
...	N	C	B	do	do	do	do	do	4-0	6	...	10		
...	do	C	R	do	do	do	do	do	4-0	6	...	7		

141

... the Ottapidaram Taluk of the Tinnevelly District.

ஒத்தபிடாரம் தாலுக்காவில் திருநெல்வேலி ஜில்லா.

Assessment.														
Assessment of Land.		Government Palmyra Tax		Total.		Pattadar's Name and No.								Remarks.
Rupees.	Annas.	Rupees.	Annas.	Rupees.	Annas.									
11		12		13		14								15
...		...		...		...								
...	...	...	...	...	...	...								
2	4	...		2	4	13	Tiruvadi Aiyangar							
1	...	...		1	...	14	S Alyanuttirangar							
1	14	...		1	14	15	Tiruvadi Aiyangar							
3	3	...		3	3	16	Pillai Alagarsamyangar							
14	14	...	...	14	14									
2	6	...		2	6	14	S Alyanuttirangary							
2	14	...		2	14		Muttappayanni							
2	...	...		2	...	15	Alvarsamyangar							
14	1	...	...	14	1									
1	1	...		1	1	16	Pillai Alagarsamyangar							
3	...	...		3	...	1	S Alyanuttirangar							
1	5	...		1	5	10	Muttu K Malayanyya Pillai							
1	6	...		1	6	92	Nanga ex No 17 F							
1	4	...		1	4	11	S Alyanuttirangar							
1	6	...		1	6	97	Muyan Sonna Sannasi Chetyar							
2	8	...		2	8	15	S Alyanar							
2	12	...		2	12	21	Nanamuttusami							
14	2	...	...	14	2									
...	3	...		...	3	111	N U Kuttalalingam Pillai							
...	12	...		...	12	22	Muttu							
...	13	...		...	13	23	Nanga ex No 17 F							
...	7	...		...	7	24	N Subbaraya Pillai							
...	5	...		...	5	77	Alyanuttu Pillai							
						78	Muniallan Pillai							

Survey and Settlement Register of the Village of Otappidaram

Survey Number.	Subdivision. Direction.	Subdivision. Letter.	Subdivision. Cent.	Old Number.	Government or Inam.	Dry, Irrigated or Punjah.	Source of Irrigation.	Crop.	Description of Soil.	Tenure.	Extent. Acres.	Extent. Cents.
1					4	5	6	7	8	9	10	
	N	C	27		G	I	Tank	1	Black loam	4-3	6	27
...	do Dry.	H	40	do Dry.	do Dry.	do Dry.	do Dry.	1	do Dry.	4-3	6	25
											1	15
512	...	A	62		do Dry.	do Dry.	do Dry.	1	do Dry.	4-3	6	50
...	N	B	12		do Dry.	do Dry.	do Dry.	1	do Dry.	4-3	6	11
...	do Dry.	C	40	do Dry.	do Dry.	do Dry.	do Dry.	1	do Dry.	4-3	6	10
...	E	D	96		do Dry.	do Dry.	do Dry.	1	do Dry.	4-3	6	18
...	do Dry.	E	97.08		do Dry.	do Dry.	do Dry.	1	do Dry.	4-3	6	66
...	do Dry.	F	104.12		do Dry.	do Dry.	do Dry.	1	do Dry.	4-3	6	68
											2	58
513	...	...	98.95, 104.95		I	do Dry.	do Dry.	1	do Dry.	4-3	6	1 53
...	...	A	99		G	do Dry.	do Dry.	1	do Dry.	4-3	6	65
...	E	B	100		do Dry.	do Dry.	do Dry.	1	do Dry.	4-3	6	26
...	do Dry.	C	101		do Dry.	do Dry.	do Dry.	1	do Dry.	4-3	6	24
...	do Dry.	D	106		do Dry.	do Dry.	do Dry.	1	do Dry.	4-3	6	15
...	W	E	107		do Dry.	do Dry.	do Dry.	1	do Dry.	4-3	6	11
...	do Dry.	F	108		do Dry.	do Dry.	do Dry.	1	do Dry.	4-3	6	27
											1	18
514	...	A	97		do Dry.	do Dry.	do Dry.	1	do Dry.	4-3	6	8
...	E	B	98		do Dry.	do Dry.	do Dry.	1	do Dry.	4-3	6	13
...	do Dry.	C	99		do Dry.	do Dry.	do Dry.	1	do Dry.	4-3	6	14
...	do Dry.	D	100		do Dry.	do Dry.	do Dry.	1	do Dry.	4-3	6	14
...	do Dry.	E	101		do Dry.	do Dry.	do Dry.	1	do Dry.	4-3	6	14
...	do Dry.	F	102		do Dry.	do Dry.	do Dry.	1	do Dry.	4-3	6	14
											1	17
515	...	A	97		do Dry.	do Dry.	do Dry.	1	do Dry.	4-3	6	8
...	E	B	98		do Dry.	do Dry.	do Dry.	1	do Dry.	4-3	6	13
...	do Dry.	C	99		do Dry.	do Dry.	do Dry.	1	do Dry.	4-3	6	14
...	do Dry.	D	100		do Dry.	do Dry.	do Dry.	1	do Dry.	4-3	6	14
...	do Dry.	E	101		do Dry.	do Dry.	do Dry.	1	do Dry.	4-3	6	14
...	do Dry.	F	102		do Dry.	do Dry.	do Dry.	1	do Dry.	4-3	6	14

142

Assessment of Land. Rates.	Assessment of Land. Cents.	Assessment of Land. Grains.	Assessment Paid. Rates.	Assessment Paid. Cents.	Assessment Paid. Grains.	Total. Rates.	Total. Cents.	Total. Grains.	Patadar's Name and Nos.	Remarks.
11						12			13	14
	8	...	...				1	4	1 [illegible]	
	8	...	...				1	4	2 [illegible]	
5	2	...		...					3 [illegible]	
	4	...	...		2		1	4	4 [illegible]	
	8	...	...				2	61	5 [illegible]	
	7	...					1	23	6 [illegible]	
2	2				1		1	24	7 [illegible]	
2	13	...			2		18	4	8 [illegible]	
3	1	...			3		1	10	9 [illegible]	
11										
6		...			2					
					3					
					3					
	11	...					1	4	1 [illegible]	
	11						1	14	2 [illegible]	
	11						1	14	10	S. A. [illegible]
9	13	...			2	15				
	6	...					6	13	3 [illegible]	
1	14	...			1		12	21	4 [illegible]	
	16				1		1	16	5 [illegible]	
					3		1	14	6 [illegible]	
					3		1	14	7 [illegible]	
					3		1	14	8 [illegible]	
					3		1	14	9 [illegible]	

Survey and Settlement Register of the Village of Ottapidaram

ஒட்டப்பிடாரம் கிராமம் முடக்கு...

in the Ottapidaram Taluk of the Tinnevelly District.

திருநெல்வேலி ஜில்லா ஒட்டப்பிடாரம் வாரியத்தில் இருக்கிறது

153

Assessment.						Pattadar's Name and No. பட்டாதாரர் பெயரும், எண்ணும்.	Remarks. குறிப்பு.
Assessment of Land. நன்செய்		Permanent Fasly. Tax. தீர்வை		Total. மொத்தம்			
Rupees. ரூபாய்.	Annas. அணா.	Rupees. ரூபாய்.	Annas. அணா.	Rupees. ரூபாய்.	Annas. அணா.		
13		12		13		14	15
1	5	...	...	1	5	... Vinayandha wampirumal Vaikuntapriswara...	
...	1	...	...	...	1	53 Mouttiyayagar	
1	...	...	...	1	...		
2	2	...	...	2	2	12 S. P. Ramalyangar	
1	5	...	...	1	5	67 Virada Sinna Sundara Cheriyar	
1	5	...	...	1	5	41 Ramalyangar	
1	4	...	...	1	4	132 Ayyamuttiyangar	
1	8	...	...	1	8	19 V. N. Srinivasayyangars.	
2	11	...	...	2	11	78 Muruganumuttiyangar	
1	5	...	...	1	5	4 S. Ramasamyar	
1	...	...	...	1	...	2 Kuppayyangar	
...	10	...	...	...	10	23 Kuppu Perumaul	
...	11	...	...	...	11	30 Sundram pariyan	
...	10	...	...	...	10	26 A. Ponnuppayyangar	
15	10	...	...	15	10		
...	...	...	...	...	...	...	Road
1	11	...	...	1	11	1 P. Arunalayangar	
...	9	...	...	...	9	58 Sonachalam Pillai	
...	10	...	...	...	10	47 Alahiriswami	
...	11	...	...	...	11	101 Kuppu Pillai	
...	3	...	...	...	3	9 A. Ayyasamy Pillai	
...	4	...	...	...	4	52 Subbiah Pillai	
1	7	...	...	1	7	44 Samiyappa Pillai	
...	9	...	...	...	9	99 Muthuvel Servai	
...	11	...	...	...	11	86 A. Ramasamy Pillai	
1	3	...	...	1	3		
1	5	...	...	1	5		

Survey and Settlement Registers of the Village of Ottapidaram

ஒட்டப்பிடாரம் கிராமத்தின் நில அளவை மற்றும் தீர்வை பதிவேடு

Survey Number.	Sub-division.	Old Number.	Description of Soil	Nanjah Wet	Punjah Wet	Punjah Garden	Punjah Dry	Total Punjah	Nanjah Assessment	Punjah Assessment	Total Assessment
1	2	3	4	5	6	7	8	9	10	11	12
320		7082	Tank Red sand								
321	A	7082 7083	do do								
...	B	7084	do do								
...	C	7085 7086	do do								
...	D	7087	do do								
...	E	7088	do do								
...	F	7089	do do								
...	G	7090	do do								
...	H	7091	do do								
...	I	7092	do do								
...	J	7093 7094	do do								
...	K	7095	do do								
...	L	7096	do do								
...	M	7097	do do								
...	N	7098	do do								
...	O	7099	do do								
...	P	7100	do do								
...	Q	7101	do do								
...	R	7102	do do								
...	S	7103	do do								
...	T	7104	do do								
...	U	7105	do do								
...	V	7106	do do								
...	W	7107	do do								
...	X	7108	do do								
...	Y	7109	do do								
...	Z	7110	do do								
...	AA	7111	do do								
...	BB	7112	do do								
...	CC	7113	do do								
...	DD	7114	do do								
...	EE	7115	do do								
...	FF	7116	do do								
...	GG	7117	do do								
...	HH	7118	do do								
...	II	7119	do do								
...	JJ	7120	do do								
...	KK	7121	do do								
...	LL	7122	do do								
...	MM	7123	do do								
...	NN	7124	do do								
...	OO	7125	do do								
...	PP	7126	do do								
...	QQ	7127	do do								
...	RR	7128	do do								
...	SS	7129	do do								
...	TT	7130	do do								
...	UU	7131	do do								
...	VV	7132	do do								
...	WW	7133	do do								
...	XX	7134	do do								
...	YY	7135	do do								
...	ZZ	7136	do do								

in the Ottapidaram Taluk of the Tinnevelly District.

ஒட்டப்பிடாரம் தாலுகாவில் திருநெல்வேலி மாவட்டம்.

144

Assessment of Land	Permanent Paiyra Tax	Total	Pattadar's Name and No.	Remarks.
Rupees	Annas	Rupees	Annas		
11	12	13	14	15
1	12	...	...	1	12	... Vyrawanadhaswamiperumal Vaikuntapatiswami	
...	9	...	...	...	9	1 P. Arunachalayyangar	
...	1	...	...	...	1	156 Sankaranarayana Mudaliakavaiyakam Pillai	
...	3	...	...	...	3	18 Manivannanayyan	
...	1	...	...	...	1	3 Tiru Arunachalayyangar	
...	1	...	...	...	1	5 V. Rajagopalayyangar	
...	1	...	...	...	1	15 Tiruvadi Aiyangar	
...	1	...	...	...	1	171 Kottadi Subbalakuttar Pillai	
...	1	...	...	...	1	92 Nanjeras per No. 17 P.	
...	6	...	...	...	6	... Ponnaya Pillai	
...	1	...	...	...	1	44 Nanjeras per No. 92 D.	
...	1	...	...	...	1	64 Thangavelu Nana Pillai	
...	1	...	...	...	1	190 Pandiyan Pillai	
...	1	...	...	...	1	61 Ramaiyyan	
...	1	...	...	...	1	147 K. Ponnaya Pillai	
...	1	...	...	...	1	60 S. Nellaiyappa Pillai	
2	3	...	...	2	3		
4	1	...	...	4	1	85 Somudu Pillai	
...	9	...	...	...	9	150 Pandiyan Pillai	
...	10	...	...	10	10	93 N. E. Andiya Pillai	
...	10	...	...	10	10	121 Nanjeras per No. 75	
1	15	...	...	1	15	170 Pachaimuthu Pillai	
1	2	...	...	1	2	93 N. E. Andiya Pillai	
1	10	...	...	1	10	135 Nanjeras per No. 75	
10	9	...	...	10	9		

Village ...

Survey and Settlement Register of the Village of Gingia

in the Olappiram Taluk of the Tiruvadi District

Assessment Nos.	Name of Ryot	Tenure	Total Area	Wet	Dry	Garden	Total	Assessment Rs.	Remarks
1	Kandaswami Pillai	Ryotwari	4.32	3.10	0.22	1.00	4.32	12-4-0	
2	Muthusami Gounder	Ryotwari	2.15	2.15			2.15	6-2-0	
3	Ramalingam Chettiar	Ryotwari	1.08		1.08		1.08	2-8-0	
4	Subbaraya Pillai	Ryotwari	3.00	2.00	1.00		3.00	8-0-0	
5	Annamalai Gounder	Ryotwari	0.54	0.54			0.54	1-8-0	
6	Vellaiyan Pillai	Ryotwari	1.20		1.20		1.20	3-0-0	
7	Perumal Gounder	Ryotwari	2.40	2.40			2.40	7-0-0	
8	Kuppusami Pillai	Ryotwari	0.36		0.36		0.36	1-0-0	
9	Thangavelu Pillai	Ryotwari	1.50	1.50			1.50	4-4-0	
10	Ramaswami Gounder	Ryotwari	0.72	0.72			0.72	2-0-0	
11	Sivaraman Pillai	Ryotwari	2.00		2.00		2.00	5-4-0	
12	Nallathambi Pillai	Ryotwari	1.80	1.80			1.80	5-0-0	
13	Kandaswami Pillai	Ryotwari	0.90		0.90		0.90	2-4-0	
14	Muthusami Gounder	Ryotwari	1.44	1.44			1.44	4-0-0	
15	Ramalingam Chettiar	Ryotwari	0.60		0.60		0.60	1-8-0	
16	Subbaraya Pillai	Ryotwari	2.70	2.70			2.70	7-8-0	
17	Annamalai Gounder	Ryotwari	0.48	0.48			0.48	1-4-0	
18	Vellaiyan Pillai	Ryotwari	1.00		1.00		1.00	2-8-0	
19	Perumal Gounder	Ryotwari	3.20	3.20			3.20	9-0-0	
20	Kuppusami Pillai	Ryotwari	0.30		0.30		0.30	0-12-0	
21	Thangavelu Pillai	Ryotwari	1.60	1.60			1.60	4-8-0	
22	Ramaswami Gounder	Ryotwari	0.80	0.80			0.80	2-4-0	
23	Sivaraman Pillai	Ryotwari	2.40		2.40		2.40	6-8-0	
24	Nallathambi Pillai	Ryotwari	1.20	1.20			1.20	3-4-0	
25	Kandaswami Pillai	Ryotwari	0.60		0.60		0.60	1-8-0	
26	Muthusami Gounder	Ryotwari	1.92	1.92			1.92	5-4-0	
27	Ramalingam Chettiar	Ryotwari	0.72		0.72		0.72	2-0-0	
28	Subbaraya Pillai	Ryotwari	3.60	3.60			3.60	10-0-0	
29	Annamalai Gounder	Ryotwari	0.54	0.54			0.54	1-8-0	
30	Vellaiyan Pillai	Ryotwari	1.00		1.00		1.00	2-8-0	
31	Perumal Gounder	Ryotwari	2.80	2.80			2.80	7-12-0	
32	Kuppusami Pillai	Ryotwari	0.40		0.40		0.40	1-0-0	
33	Thangavelu Pillai	Ryotwari	1.50	1.50			1.50	4-4-0	
34	Ramaswami Gounder	Ryotwari	0.90	0.90			0.90	2-8-0	
35	Sivaraman Pillai	Ryotwari	2.00		2.00		2.00	5-4-0	
36	Nallathambi Pillai	Ryotwari	1.20	1.20			1.20	3-4-0	
37	Kandaswami Pillai	Ryotwari	0.60		0.60		0.60	1-8-0	
38	Muthusami Gounder	Ryotwari	1.44	1.44			1.44	4-0-0	
39	Ramalingam Chettiar	Ryotwari	0.72		0.72		0.72	2-0-0	
40	Subbaraya Pillai	Ryotwari	2.70	2.70			2.70	7-8-0	
41	Annamalai Gounder	Ryotwari	0.48	0.48			0.48	1-4-0	
42	Vellaiyan Pillai	Ryotwari	1.00		1.00		1.00	2-8-0	
43	Perumal Gounder	Ryotwari	3.20	3.20			3.20	9-0-0	
44	Kuppusami Pillai	Ryotwari	0.30		0.30		0.30	0-12-0	
45	Thangavelu Pillai	Ryotwari	1.60	1.60			1.60	4-8-0	
46	Ramaswami Gounder	Ryotwari	0.80	0.80			0.80	2-4-0	
47	Sivaraman Pillai	Ryotwari	2.40		2.40		2.40	6-8-0	
48	Nallathambi Pillai	Ryotwari	1.20	1.20			1.20	3-4-0	
49	Kandaswami Pillai	Ryotwari	0.60		0.60		0.60	1-8-0	
50	Muthusami Gounder	Ryotwari	1.92	1.92			1.92	5-4-0	
51	Ramalingam Chettiar	Ryotwari	0.72		0.72		0.72	2-0-0	
52	Subbaraya Pillai	Ryotwari	3.60	3.60			3.60	10-0-0	
53	Annamalai Gounder	Ryotwari	0.54	0.54			0.54	1-8-0	
54	Vellaiyan Pillai	Ryotwari	1.00		1.00		1.00	2-8-0	
55	Perumal Gounder	Ryotwari	2.80	2.80			2.80	7-12-0	
56	Kuppusami Pillai	Ryotwari	0.40		0.40		0.40	1-0-0	
57	Thangavelu Pillai	Ryotwari	1.50	1.50			1.50	4-4-0	
58	Ramaswami Gounder	Ryotwari	0.90	0.90			0.90	2-8-0	
59	Sivaraman Pillai	Ryotwari	2.00		2.00		2.00	5-4-0	
60	Nallathambi Pillai	Ryotwari	1.20	1.20			1.20	3-4-0	
61	Kandaswami Pillai	Ryotwari	0.60		0.60		0.60	1-8-0	
62	Muthusami Gounder	Ryotwari	1.44	1.44			1.44	4-0-0	
63	Ramalingam Chettiar	Ryotwari	0.72		0.72		0.72	2-0-0	
64	Subbaraya Pillai	Ryotwari	2.70	2.70			2.70	7-8-0	
65	Annamalai Gounder	Ryotwari	0.48	0.48			0.48	1-4-0	
66	Vellaiyan Pillai	Ryotwari	1.00		1.00		1.00	2-8-0	
67	Perumal Gounder	Ryotwari	3.20	3.20			3.20	9-0-0	
68	Kuppusami Pillai	Ryotwari	0.30		0.30		0.30	0-12-0	
69	Thangavelu Pillai	Ryotwari	1.60	1.60			1.60	4-8-0	
70	Ramaswami Gounder	Ryotwari	0.80	0.80			0.80	2-4-0	
71	Sivaraman Pillai	Ryotwari	2.40		2.40		2.40	6-8-0	
72	Nallathambi Pillai	Ryotwari	1.20	1.20			1.20	3-4-0	
73	Kandaswami Pillai	Ryotwari	0.60		0.60		0.60	1-8-0	
74	Muthusami Gounder	Ryotwari	1.92	1.92			1.92	5-4-0	
75	Ramalingam Chettiar	Ryotwari	0.72		0.72		0.72	2-0-0	
76	Subbaraya Pillai	Ryotwari	3.60	3.60			3.60	10-0-0	
77	Annamalai Gounder	Ryotwari	0.54	0.54			0.54	1-8-0	
78	Vellaiyan Pillai	Ryotwari	1.00		1.00		1.00	2-8-0	
79	Perumal Gounder	Ryotwari	2.80	2.80			2.80	7-12-0	
80	Kuppusami Pillai	Ryotwari	0.40		0.40		0.40	1-0-0	
81	Thangavelu Pillai	Ryotwari	1.50	1.50			1.50	4-4-0	
82	Ramaswami Gounder	Ryotwari	0.90	0.90			0.90	2-8-0	
83	Sivaraman Pillai	Ryotwari	2.00		2.00		2.00	5-4-0	
84	Nallathambi Pillai	Ryotwari	1.20	1.20			1.20	3-4-0	
85	Kandaswami Pillai	Ryotwari	0.60		0.60		0.60	1-8-0	
86	Muthusami Gounder	Ryotwari	1.44	1.44			1.44	4-0-0	
87	Ramalingam Chettiar	Ryotwari	0.72		0.72		0.72	2-0-0	
88	Subbaraya Pillai	Ryotwari	2.70	2.70			2.70	7-8-0	
89	Annamalai Gounder	Ryotwari	0.48	0.48			0.48	1-4-0	
90	Vellaiyan Pillai	Ryotwari	1.00		1.00		1.00	2-8-0	
91	Perumal Gounder	Ryotwari	3.20	3.20			3.20	9-0-0	
92	Kuppusami Pillai	Ryotwari	0.30		0.30		0.30	0-12-0	
93	Thangavelu Pillai	Ryotwari	1.60	1.60			1.60	4-8-0	
94	Ramaswami Gounder	Ryotwari	0.80	0.80			0.80	2-4-0	
95	Sivaraman Pillai	Ryotwari	2.40		2.40		2.40	6-8-0	
96	Nallathambi Pillai	Ryotwari	1.20	1.20			1.20	3-4-0	
97	Kandaswami Pillai	Ryotwari	0.60		0.60		0.60	1-8-0	
98	Muthusami Gounder	Ryotwari	1.92	1.92			1.92	5-4-0	
99	Ramalingam Chettiar	Ryotwari	0.72		0.72		0.72	2-0-0	
100	Subbaraya Pillai	Ryotwari	3.60	3.60			3.60	10-0-0	

Survey and Settlement Register of the Village of Gingia

in the Olappiram Taluk of the Tiruvadi District

Assessment Nos.	Name of Ryot	Tenure	Total Area	Wet	Dry	Garden	Total	Assessment Rs.	Remarks
101	Kandaswami Pillai	Ryotwari	4.32	3.10	0.22	1.00	4.32	12-4-0	
102	Muthusami Gounder	Ryotwari	2.15	2.15			2.15	6-2-0	
103	Ramalingam Chettiar	Ryotwari	1.08		1.08		1.08	2-8-0	
104	Subbaraya Pillai	Ryotwari	3.00	2.00	1.00		3.00	8-0-0	
105	Annamalai Gounder	Ryotwari	0.54	0.54			0.54	1-8-0	
106	Vellaiyan Pillai	Ryotwari	1.20		1.20		1.20	3-0-0	
107	Perumal Gounder	Ryotwari	2.40	2.40			2.40	7-0-0	
108	Kuppusami Pillai	Ryotwari	0.36		0.36		0.36	1-0-0	
109	Thangavelu Pillai	Ryotwari	1.50	1.50			1.50	4-4-0	
110	Ramaswami Gounder	Ryotwari	0.72	0.72			0.72	2-0-0	
111	Sivaraman Pillai	Ryotwari	2.00		2.00		2.00	5-4-0	
112	Nallathambi Pillai	Ryotwari	1.80	1.80			1.80	5-0-0	
113	Kandaswami Pillai	Ryotwari	0.90		0.90		0.90	2-4-0	
114	Muthusami Gounder	Ryotwari	1.44	1.44			1.44	4-0-0	
115	Ramalingam Chettiar	Ryotwari	0.60		0.60		0.60	1-8-0	
116	Subbaraya Pillai	Ryotwari	2.70	2.70			2.70	7-8-0	
117	Annamalai Gounder	Ryotwari	0.48	0.48			0.48	1-4-0	
118	Vellaiyan Pillai	Ryotwari	1.00		1.00		1.00	2-8-0	
119	Perumal Gounder	Ryotwari	3.20	3.20			3.20	9-0-0	
120	Kuppusami Pillai	Ryotwari	0.30		0.30		0.30	0-12-0	
121	Thangavelu Pillai	Ryotwari	1.60	1.60			1.60	4-8-0	
122	Ramaswami Gounder	Ryotwari	0.80	0.80			0.80	2-4-0	
123	Sivaraman Pillai	Ryotwari	2.40		2.40		2.40	6-8-0	
124	Nallathambi Pillai	Ryotwari	1.20	1.20			1.20	3-4-0	
125	Kandaswami Pillai	Ryotwari	0.60		0.60		0.60	1-8-0	
126	Muthusami Gounder	Ryotwari	1.92	1.92			1.92	5-4-0	
127	Ramalingam Chettiar	Ryotwari	0.72		0.72		0.72	2-0-0	
128	Subbaraya Pillai	Ryotwari	3.60	3.60			3.60	10-0-0	
129	Annamalai Gounder	Ryotwari	0.54	0.54			0.54	1-8-0	
130	Vellaiyan Pillai	Ryotwari	1.00		1.00		1.00	2-8-0	
131	Perumal Gounder	Ryotwari	2.80	2.80			2.80	7-12-0	
132	Kuppusami Pillai	Ryotwari	0.40		0.40		0.40	1-0-0	
133	Thangavelu Pillai	Ryotwari	1.50	1.50			1.50	4-4-0	
134	Ramaswami Gounder	Ryotwari	0.90	0.90			0.90	2-8-0	
135	Sivaraman Pillai	Ryotwari	2.00		2.00		2.00	5-4-0	
136	Nallathambi Pillai	Ryotwari	1.20	1.20			1.20	3-4-0	
137	Kandaswami Pillai	Ryotwari	0.60		0.60		0.60	1-8-0	
138	Muthusami Gounder	Ryotwari	1.44	1.44			1.44	4-0-0	
139	Ramalingam Chettiar	Ryotwari	0.72		0.72		0.72	2-0-0	
140	Subbaraya Pillai	Ryotwari	2.70	2.70			2.70	7-8-0	
141	Annamalai Gounder	Ryotwari	0.48	0.48			0.48	1-4-0	
142	Vellaiyan Pillai	Ryotwari	1.00		1.00		1.00	2-8-0	
143	Perumal Gounder	Ryotwari	3.20	3.20			3.20	9-0-0	
144	Kuppusami Pillai	Ryotwari	0.30		0.30		0.30	0-12-0	
145	Thangavelu Pillai	Ryotwari	1.60	1.60			1.60	4-8-0	
146	Ramaswami Gounder	Ryotwari	0.80	0.80			0.80	2-4-0	
147	Sivaraman Pillai	Ryotwari	2.40		2.40		2.40	6-8-0	
148	Nallathambi Pillai	Ryotwari	1.20	1.20			1.20	3-4-0	
149	Kandaswami Pillai	Ryotwari	0.60		0.60		0.60	1-8-0	
150	Muthusami Gounder	Ryotwari	1.92	1.92			1.92	5-4-0	
151	Ramalingam Chettiar	Ryotwari	0.72		0.72		0.72	2-0-0	
152	Subbaraya Pillai	Ryotwari	3.60	3.60			3.60	10-0-0	
153	Annamalai Gounder	Ryotwari	0.54	0.54			0.54	1-8-0	
154	Vellaiyan Pillai	Ryotwari	1.00		1.00		1.00	2-8-0	
155	Perumal Gounder	Ryotwari	2.80	2.80			2.80	7-12-0	
156	Kuppusami Pillai	Ryotwari	0.40		0.40		0.40	1-0-0	
157	Thangavelu Pillai	Ryotwari	1.50	1.50			1.50	4-4-0	
158	Ramaswami Gounder	Ryotwari	0.90	0.90			0.90	2-8-0	
159	Sivaraman Pillai	Ryotwari	2.00		2.00		2.00	5-4-0	
160	Nallathambi Pillai	Ryotwari	1.20	1.20			1.20	3-4-0	
161	Kandaswami Pillai	Ryotwari	0.60		0.60		0.60	1-8-0	
162	Muthusami Gounder	Ryotwari	1.44	1.44			1.44	4-0-0	
163	Ramalingam Chettiar	Ryotwari	0.72		0.72		0.72	2-0-0	
164	Subbaraya Pillai	Ryotwari	2.70	2.70			2.70	7-8-0	
165	Annamalai Gounder	Ryotwari	0.48	0.48			0.48	1-4-0	
166	Vellaiyan Pillai	Ryotwari	1.00		1.00		1.00	2-8-0	
167	Perumal Gounder	Ryotwari	3.20	3.20			3.20	9-0-0	
168	Kuppusami Pillai	Ryotwari	0.30		0.30		0.30	0-12-0	
169	Thangavelu Pillai	Ryotwari	1.60	1.60			1.60	4-8-0	
170	Ramaswami Gounder	Ryotwari	0.80	0.80			0.80	2-4-0	
171	Sivaraman Pillai	Ryotwari	2.40		2.40		2.40	6-8-0	
172	Nallathambi Pillai	Ryotwari	1.20	1.20			1.20	3-4-0	
173	Kandaswami Pillai	Ryotwari	0.60		0.60		0.60	1-8-0	
174	Muthusami Gounder	Ryotwari	1.92	1.92			1.92	5-4-0	
175	Ramalingam Chettiar	Ryotwari	0.72		0.72		0.72	2-0-0	
176	Subbaraya Pillai	Ryotwari	3.60	3.60			3.60	10-0-0	
177	Annamalai Gounder	Ryotwari	0.54	0.54			0.54	1-8-0	
178	Vellaiyan Pillai	Ryotwari	1.00		1.00		1.00	2-8-0	
179	Perumal Gounder	Ryotwari	2.80	2.80			2.80	7-12-0	
180	Kuppusami Pillai	Ryotwari	0.40		0.40		0.40	1-0-0	
181	Thangavelu Pillai	Ryotwari	1.50	1.50			1.50	4-4-0	
182	Ramaswami Gounder	Ryotwari	0.90	0.90			0.90	2-8-0	
183	Sivaraman Pillai	Ryotwari	2.00		2.00		2.00	5-4-0	
184	Nallathambi Pillai	Ryotwari	1.20	1.20			1.20	3-4-0	
185	Kandaswami Pillai	Ryotwari	0.60		0.60		0.60	1-8-0	
186	Muthusami Gounder	Ryotwari	1.44	1.44			1.44	4-0-0	
187	Ramalingam Chettiar	Ryotwari	0.72		0.72		0.72	2-0-0	
188	Subbaraya Pillai	Ryotwari	2.70	2.70			2.70	7-8-0	
189	Annamalai Gounder	Ryotwari	0.48	0.48			0.48	1-4-0	
190	Vellaiyan Pillai	Ryotwari	1.00		1.00		1.00	2-8-0	
191	Perumal Gounder	Ryotwari	3.20	3.20			3.20	9-0-0	
192	Kuppusami Pillai	Ryotwari	0.30		0.30		0.30	0-12-0	
193	Thangavelu Pillai	Ryotwari	1.60	1.60			1.60	4-8-0	
194	Ramaswami Gounder	Ryotwari	0.80	0.80			0.80	2-4-0	
195	Sivaraman Pillai	Ryotwari	2.40		2.40		2.40	6-8-0	
196	Nallathambi Pillai	Ryotwari	1.20	1.20			1.20	3-4-0	
197	Kandaswami Pillai	Ryotwari	0.60		0.60		0.60	1-8-0	
198	Muthusami Gounder	Ryotwari	1.92	1.92			1.92	5-4-0	
199	Ramalingam Chettiar	Ryotwari	0.72		0.72		0.72	2-0-0	
200	Subbaraya Pillai	Ryotwari	3.60	3.60			3.60	10-0-0	

Survey and Settlement Register of the Village of Ottapidaram

to the Ottapidaram Tank of the Tinnevelly District.

Survey Number.	Sub-division of Survey Number.	Extent.	Old Number.	Government or Inam.	Dry or Garden Puttees.	Source of Irrigation.	Description of Soil.		Assessment of Inam.	Assessment of Paltry. Permanent.	Total.	Extent.	Ryotdar's Name and Number.	Remarks.
							Crop.							
1	2	3	4	5	6	7	8	9	10	11	12	13	14	15
...	S. O.	9	81	G.	1	Tank	1	Black loam	4-3	6	...	26		
...	do.	0	79,80	do.	do.	do.	1	do.	4-3	6	...	25		
...	do.	0	2,3,15,16,20	do.	do.	do.	1	do.	4-3	6	...	84		
...	N.	2	1 to 10	do.	do.	do.	1	do.	4-3	6	...	10		
...	do.	7	80	do.	do.	do.	1	do.	4-3	6	...	17		
...	S.	4	11	do.	do.	do.	1	do.	4-3	6	...	7		
									4-3	6	...			
								do.				3		
								do.				3		
...	S.	6		do.	do.	do.	1	do.				2		
...	do.	1		do.	do.	do.	1	do.	4-3	6	...	8		
...	do.	0		do.	do.	do.	1	do.	4-3	6	...	13		
...	N.	4		do.	do.	do.		do.	4-3	6	...	1		
									4-3	6	...	3		
									4-3	6	...	3		
									4-3	6	...	3		
												3		
												3		

Survey and Settlement Register of the Village of Ottapidaram

in the Ottapidaram Taluk of the Tinnevelly District.

Subdivision	Survey Number	Old Number	Government or Inam	Survey or Irrigation	Description of Soil	Extent	Assessment: Assessment of Land	Assessment: Permanent Improvement Tax	Assessment: Total	Puttadar's Name and No.	Remarks
1	2	3	4	5	6	7	8	9	10	11	12	13	14	15
	37	71			Red sand	8-6	1						671 Kuttalasubbaiah Pillai	
	38	72			do	8-5	1						13 V. N. Sivavadiyanger	
	39	73			do	8-5	1						111 N. U. Ramalingam Pillai	
	40	74			do	8-5	1						19 V. N. Sivavadiyanger	
	41	75			do	8-5	1						66 Sankaralingamperumal Pillai	
	42	76			do	8-5	1						13 Muruganandiyadar	
	43	77			do	8-5	1						19 V. N. Sivavadiyanger	
	44	78												
	45	79			Red sand	8-5	1						13 V. N. Sivavadiyanger	
	46	80			do	8-5	1						18 Muruganandiyadar	
	47	81												
	48	82											132 Nanca as per No. 50 G	
	49	83											69 U. Ramasamikaran Pillai	
	50	84											79 Sakkanayappa Pillai	
	51	85												
	52	86												
	53	87											5 Tiru Arasakaryagar	
	54	88											1 P. Arasakaryagar	
	55	89											5 Tiru Arasakaryagar	
	56	90											1 P. Arasakaryagar	
	57	91											79 Sakkanayappa Pillai	
	58	92											69 K. Nallaiya Pillai	
	59	93												
	60	94											1 P. Arasakaryagar	
	61	95											5 Tiru Arasakaryagar	
	62	96												
	63	97												
	64	98												

Survey and Settlement Register of the Village of Ottapidaram

ஒட்டப்பிடாரம் ரிவிய முட்பிடாரம் தாலுகா முட்டேயாம்

Survey No.	Sub-division No.	Assessment in Inam	Assessment in Rent	Description of Soil	Extent. Acres Cents.
1	2	3	4	5	6
5	1	0 0	0 0	Stony sand	8-5	19
					16	38
53	1	0 0	0 0	do	8-5	20
...	5	0 0	0 0	do	8-5	0	87
...	6	0 0	0 0	do	8-5	0	54
...	7	0 0	0 0	do	8-5	1	5
...	8	0 0	0 0	Red sand	8-5	0	40
...	9	0 0	0 0	do	8-5	1	93
...	10	0 0	0 0	do	8-5	0	3
...	11	0 0	0 0	do	8-5	0	11
54	...	0 0	0 0	...	0	61
...	1	0 0	0 0	Red sand	8-5	0	44
...	2	0 0	0 0	do	8-5	0	79
...	3	0 0	0 0	do	8-5	0	54
...	4	0 0	0 0	do	8-5	1	75
...	5	0 0	0 0	do	8-5	1	27
					5	2
55	...	0 0	0 0	...	0	44
...	1	0 0	0 0	Red sand	8-5	0	87
...	2	0 0	0 0	do	8-5	0	61
...	3	0 0	0 0	do	8-5	0	1
...	4	0 0	0 0	do	8-5	0	31
...	5	0 0	0 0	do	8-5	0	25

148

... in the Ottapidaram Taluk of the Tinnevelly District.

ரோதந்தின் சொட்டிவண்ணி மைசுவாதி சிறியட.

Assessment of land.	Assessment. Permanent.	Assessment. Fahsvra Fasli	Total	Pattadar's Name and No	Remarks
Rupees. Annas. Pies.	Rupees. Annas. Pies.	Rupees. Annas. Pies.	Rupees. Annas. Pies.		
11	12	13	14		15
...	...	...	2	69 K Nallaiyan Pillai	
3	13	... 3	13		
...	...	...	1	84 P Velayutham Pillai	
...	11	...	11	85 Names as per No 14 C	
...	2	...	3	87 K Avvamuthu Pillai	
...	...	...	...		Reed cultivation
...	2	...	2	91 K Arivaripperumal Pillai	
...	8	...	8	94 Sankaralingam Pillai	
...	8	...	8	95 H Ramasamymukkam Pillai	
...	1	...	1	174 Kutalandalal Pillai	
2	1	2	1		
...	...	...	...		Stony ground
...	14	...	14	10 U Ramasivanvaikam Pillai	
1	7	... 1	7	72 Rajapalam Pillai	
...	2	...	2	76 Sakkarayappa Pillai	
...	7	...	7	92 Names as per No 17 B	
...	6	...	6	93 [illegible]	
3	1	3	1		
...	...	...	...		Stony ground
...	3	... 1	3	12 [illegible]	
...	...	...	...	[illegible]	
...	12	...	12	73 [illegible]	
...	3	...	3	81 [illegible]	
...	...	...	1	89 U Chidambaram Pillai	
...	1	...	1	100 Names as per No 43 C	
				Do 44 C Do Do	

Survey and Settlement Register of the Village of Ottapidaram

in the Ottapidaram Taluk of the Tinnevelly District.

Survey Number	Sub-Division		Old Number	Government or Unassessed Waste Land	Dry Land assessed at	Source of Irrigation	Description of Soil		Extent		Assessment of Land		Peishcush or Patayam Tax		Total		Ryot's Name and No.	Remarks
	Division	Letter					Old Number	Name	Acres	Cents	Rupees	Annas	Rupees	Annas	Rupees	Annas		
1	2		3	4	5	6	7	8	9	10	11		12		13		14	15
...	H	...	176	Gov.	...	...	...	Red sand	2	2	...	...	...	...	...	...	62 S A Ramaswamy Pillai	
...	2	...	...	do.	do.	do.	...	do.	3	0	...	...	...	...	...	...	2	
...	3	...	...	do.	do.	do.	...	do.	8	9	...	...	...	...	...	...	60 S U Ramasamy Pillai	
...	3	...	...	do.	do.	do.	...	do.	8	9	...	...	...	...	...	...	3	
...	10	...	...	do.	do.	do.	...	do.	8	5	2	8	...	...	2	8	68 R M K. Andappernmal Pillai	
			7								17	11			17	11	61 Names as per No 60 A	
4	3	...	...	do.	do.	do.	...	do.	8	9	1	11	...	...	1	11		
2	13	...	...	do.	do.	do.	...	do.	8	9	23	11	...	...	23	11	27 Names as per No 20	
...	2	...	...	do.	do.	do.	...	do.	8	9	2	0	...	...	2	0	...	Poykkeni Poyyals
3	5	...	...	do.	do.	do.	...	Red sand	8	9	13	2	...	...	13	2	27 Names as per No 20	
1	2	...	...	do.	do.	do.	...	do.	8	9	3	9	...	...	3	9	... ...	
1	7	...	...	...	...	...	...	...	4	7	...	...	...	...	...	...		
...	...	...	...	...	...	...	...	...	...	...	...	...	...	...	...	...	... ...	Stony ground
...	7	...	...	...	...	...	...	...	...	...	15	56	...	...	15	56		
...	7	...	...	do.	do.	do.	...	Red sand	8	9	1	82	...	...	1	82	177 Virabadhra Pillai and Sivasankaranarayana Pillai	
...	5	...	...	do.	do.	do.	...	do.	8	9	3	0	...	...	3	0	178 Sundaramurtti Kon	
											21	38			21	38		
...	12	...	...	...	...	...	...	...	...	...	...	...	...	...	...	...	... ...	
...	...	...	...	...	...	...	...	...	...	...	...	...	...	...	...	...		Road
1	14	...	...	1	12	6	Mosai Arumuthayyanar											
...	11	...	...	...	11	9	Alaku Ayyali											
...	9	...	...	...	9	103	Kumaraperumalswami											
...	4	...	...	...	4	32	A Sivayyan											
3	...	...	...	3	3													
2	3	...	...	2	5	88	Narayanan No 14 C											
...	13	...	...	...	13	132	Kuppammalvilai Pillai											
...	4	...	...	...	4	162	Names as per No 56 G											
...	...	...	...	...	...	...	...											Stony ground
1	1	...	...	1	1													

Survey and Settlement Register of the Village of Gnapidurai

Survey Number	Sub-Division		Old Survey Number	Government or Inam	Dry, Irrigated or Garden	Source of Irrigation	Class	Description of Soil	Fasli	Extent	
	Double	Single								Acres	Cents
1	2		3	5	6	7	8		9	10	
2	...	A	7001,7011	G	D	...		Red sand	8-5	17	70
3	...	B	7005	do	do	...		do	8-5	9	84
...	...	C	7010	do	do	...		do	8-5	9	84
										20	58
347	...	A	6993	do	D	...		...	...	...	80
...	...	B	7006,7010	do	D	...		Red sand	8-5	9	12
...	...	C	6988,6990,6992,6994,7007	do	do	...		do	8-5	7	90
...	...	D	6987	do	do	...		do	8-5	8	1
...	...	E	6991	do	do	...		do	8-5	9	82
										14	60
348	...	A	6985,6986	do	do	...		do	8-5	9	30
...	...	B	6984,6989,6995,6996,6997,6998	do	do	...		do	8-5	7	71
										17	01
349	...	A	6974	do	do	...		do	8-5	9	30
...	...	B	6975	do	D	...		do	8-5	2	62
										11	92
350	...	...	6966,7012	do	D	...		Red sand	8-5	3	20
351	...	A	6964,6967	do	do	...		do	8-5	2	20
...	...	B	6965,6970	do	do	...		do	8-5	2	20
...	...	C	6971	do	do	...		do	8-5	2	20
...	...	D	69[illegible]	do	do	...		do	8-5	2	20
										11	80
352	...	A	6963,6969	do	do	...		do	8-5	2	11
...	...	B	6962	do	do	...		do	8-5	2	11
										9	22

1932

in the Gnapidurai Taluk of the Pudukottai District

Assessment of Land	Permanent Palmyra Pits		Fasli		Tattadi's Name	Remarks
	Number	Assessment	Number	Assessment		
11	12	13			14	15
4	...	...	4	7	2 Kuppayangar	
...	...	...	...	3	106 Chinnayan Ishwaran	
...	...	...	...	9	33 Pakkiyanadu Pillai	
5	3	...	5	2		
...	...	...	...	...	...	
...	9	...	...	3	33 Pakkiyanadu Pillai	
1	11	...	1	11	181 Arumuga Ishwaran	
...	12	...	...	12	105 Nallappan Pillai No 181 C	
...	...	...	...	9	106 Chinnayan Ishwaran	
3	5	...	3	7		
2	5	...	2	5	95 Sankaranayana Pillai	
1	11	...	1	11	95 Mirasi Narayana Sankara Chetty	
1	6	...	4	9		
1	10	...	1	10	182 K. Periyannan Pillai	
...	...	...	...	...		
1	10	...	1	10		
1	12	...	1	12	8 Thyagaraja Pillai	
2	...	...	2	...	1 Kuppayangar	
	12				2 Kuppayangar	
					3 Arumugam Pillai	
	3				4 Ramaswami Pillai	
	8				5 Kuppayangar	
1	8	...	1	12	95 Narayana Sankara Chetty	
1	11	...	1	11	33 Pakkiyanadu Pillai	
1	8	...	1	8		

Survey and Settlement Register of the Village of Ottapidaram

in the Ottapidaram Taluk of the Tinnevelly District.

Survey Number	Sub-division Number	Block No.	Old Survey Number	Description of Land	Source of Irrigation	Local Cess	Description of Soil	Tirvai	Extent	
									Acres	Cents
1	2	3	4	5	6	7	8	9	10	
			1Chu.8058							
550			1Chu.8059	Dry	Dry	...	Red sand	8-5	9	11	63
551		A	8058	do	do	...	do	8-5	9	1	63
...	N	B	1054	do	do	...	do	8-5	9	6	51
										7	17
553	...	...	8056	do	Poonjai	...	...			80	17
552	...	A	1Chu.7870	do	Dry	...	Red sand	8-5	9	...	96
...	S	B	7861	do	do	...	do	8-5	9	8	42
...	do	C	8057	do	do	...	do	8-5	9	7	17
...	do	D	8055	do	Poonjai	...	...			7	46
										23	72
557	...	A	4Chu.8053	do	Tank	1	Red sand	8-5	10	...	18
...	S	B	4Chu.8052	do	do	1	do	8-5	10	...	29
...	do	C	do	do	do	1	do	8-5	10	...	6
										...	53
555	...	A	8054	do	do	1	do	8-5	10	...	21
...	W	B	1Chu.7871	do	do	1	do	8-5	10	1	35
										1	56
556	...	A	1Chu.8060	do	do	1	do	8-5	10	...	21
...	S	B	do	do	do	1	do	8-5	10	...	3
...	do	C	do	do	do	1	do	8-5	10	...	10
										...	34
560	...	A	1Chu.8177	do	do	1	do	8-5	10	...	38
...	S	B	1Chu.8063	do	do	1	do	8-5	10	...	35
...	do	C	1Chu.8178	do	do	...	do	8-5	10	...	55
...	W	D	1Chu.8064	do	do	1	do	8-5	10	1	28

Assessment of Land	Assessment Permanent Palmyra Tax	Total	Patadar's Name and No.	Remarks
Rice Cawnies	Rice Cawnies	Rice Cawnies		
11	12	13	14	15
2	15	2	15	3 Mirasi Periya Sundara Chetty
...	7	...	7	3 Kuppa Pesumalai
1	6	1	6	100 Government Sudalaimuttu
1	14	1	14	
...	...	...	...	...
...	4	...	4	3 Tiru Arumbu Iyengar
2	1	2	1	4 S Ramiyangar
1	13	1	13	133 Idukkupandiyan
...	...	...	...	...
4	2	4	2	
...	5	...	5	5 Muttappa Nayagar
...	8	...	8	4 S Ramiyangar
...	3	...	3	3 Tiru Arumbu Iyengar
1	...	1	...	
...	...	...	7	8 do
2	12	2	12	4 S Ramiyangar
...	...	...	3	
...	7	...	7	4 do
...	...	...	4	5 Muttappa Nayagar
...	6	...	6	3 Tiru Arumbu Iyengar
...	...	...	14	
...	11	...	11	8 do
...	11	...	11	5 Muttappa Nayagar
1	4	1	4	3 Tiru Arumbu Iyengar
2	6	2	6	4 S Ramiyangar

Survey and Settlement Register of the Village of Ottapidaram

ஒட்டப்பிடாரம் கிராமம் முழுவதும் நில அளவை மற்றும் தீர்வை பதிவேடு

Sub-Division. உட்பிரிவு				Old Number. பழைய எண்	Government's Share. அரசாங்கத்தாரின் பங்கு	Dry or Irrigated. புன்செய் அல்லது நன்செய்	Source of Irrigation. பாசன வகை	Class. தரம்	Description of Soil நன்செய் புன்செய்		Extent. அளவு	
											Acres. ஏக்கர்	Cents. சென்ட்
1	2	3		4	5	6	7	8		9	10	
	E	E		1107	0	T	Tank குளம்	1	Red sand செம்மண்குறாய்	8-5	...	48
	S	E		1108/1 1108/2 1110	do செய்	do செய்	do செய்	1	do செய்	8-5	1	3
											3	16
502	...	S		1104/1 1105 1106	do செய்	do செய்	do செய்	1	do செய்	8-5	1	12
	E	S		1109	do செய்	do செய்	do செய்	1	do செய்	8-5	...	23
	S	W		1001 1002	do செய்	do செய்	do செய்	1	do செய்	8-5	...	37
	W	W		1003 1004	do செய்	do செய்	do செய்	1	do செய்	8-5	...	97
	S	S		1005 1107/2 1107/3	do செய்	do செய்	do செய்	1	do செய்	8-5	1	10
											3	82
488	...	S		1103 1015 1016 1017 1018 1019	do செய்	do செய்	do செய்	1	do செய்	8-5	...	29
	S	S		1020 1021	do செய்	do செய்	do செய்	1	do செய்	8-5	...	7
	S	S		1022	do செய்	do செய்	do செய்	1	do செய்	8-5	...	8
											...	44
503		A		1112 1113	do செய்	do செய்	do செய்	1	do செய்	8-5	...	17
	E	E		1114	do செய்	do செய்	do செய்	1	do செய்	8-5	...	24
	do செய்	S		1023 1024	do செய்	do செய்	do செய்	1	do செய்	8-5	...	69
	do செய்	E		1025	do செய்	do செய்	do செய்	1	do செய்	8-5	...	22
	do செய்	E		1026 1027 1028 1029 1030 1031 1032 1033 1034 1035 1036 1037 1038 1039 1040 1041 1042 1043 1044 1045 1046 1047 1048 1049 1050 1051 1052 1053 1054 1055 1056 1057 1058 1059 1060 1061 1062 1063 1064 1065

Survey and Settlement Register of the Village of Ottapidaram

திருநெல்வேலி ஜில்லா ஒட்டபிடாரம் தாலுகா ஒட்டபிடாரம்

Survey Number.	Subdivision	Dimension	Number of Pangal	Old Number.	Assessment in Rupees and Annas of each Number	Dry Acreage of each Number	Description of Soil.	Sentenced Irrigation.	Crop Classification.	Extent.	
										Acres.	Cents.
1	2	3	4	5	6	7	8	9	10		
...	B	O	C	1431	0	1	Tank	1	Red sand	8-5	10
...	W	Co.	D.	1037 to 1039	do	do	do	1	do	8-5	10
...	do	do	B	1037 to 1155	do	do	do	1	do	8-5	10
	S	Co.	B	1156	do	do	do	1	do	8-5	10
										3	50
567	...	...	A	1158	do	do	do		do	8-5	9
...	W	Co.	B	1031	do	do	do		do	8-5	9
...	do	do	C	1033, 1036	do	do	do		do	8-5	9
										...	87
568	...	...	...	1040 to 1213	do	do	do		do	8-5	9
569	...	...	A	1214 to 1217	do	do	do		do	8-5	9
...	S	Co.	B	do	do	do	do		do	8-5	9
...	N	...	C	1218	do	do	P.		...	...	
										3	62
60	...	...	A	1205, 1206	do	do	D.		Red sand	8-5	9
...	W	Co.	B	1207	do	do	do		do	8-5	9
										7	4
569	...	...	A	1215 to 1217	do	do	do		do	8-5	9
...	N	...	B	1218	do	do	do		do	8-5	9
...	S	Co.	B	1219	do	do	do		do	8-5	9
...	do	do	C	1220	do	do	do		do	8-5	9
										3	52
570	...	...	A	1221 to 1223	1	2	...	1	do	8-5	10
57	...	...	A	1181 to 1183, 1185 to 1187, 1189 to 1193, 1195 to 1197, 1199 to 1203	do	do	D		do	8-5	9

in the Ottapidaram Taluk of the Tinnevelly District.

ஒட்டபிடாரம் தாலுக்கில்நெல்வேலி ஜில்லாவில்

Assessment.						Pattadar's Name and No.		Remarks.
Assessment of Land		Permanent Pahuyan Tax.		Total.				
Rupees.	Annas.	Rupees.	Annas.	Rupees.	Annas.			
11		12		13		14		15
...	14	...	...	...	14	4	S Ramaiyangar	
1	7	...	...	1	7	5	Muttuppaiyangar	
1	14	...	...	1	14	3	Tiru. Arasalvaraiyangar	
1	8	...	...	1	8	5	Muttuppaiyangar	
6	15	...	...	6	15			
...	2	...	...	...	2	4	S Ramaiyangar	
...	1	...	...	...	1	5	Muttuppaiyangar	
...	1	...	...	...	1	3	Tiru Arasalvaraiyangar	
...	4	...	...	...	4			
1	1	...	...	1	1	4	S Ramaiyangar	
...	8	...	...	...	8	3	Tiru Arasalvaraiyangar	
...	6	...	...	...	6	5	Muttuppaiyangar	
...	...	...	...	...	...	...	...	... Well
...	14	...	...	...	14			
1	2	...	...	1	2	3	Tiru Arasalvaraiyangar	
1	2	...	...	1	2	4	S Ramaiyangar	
2	1	...	...	2	1			
...	7	...	...	...	7	4	do	do
...	2	...	...	...	2	5	Muttuppaiyangar	
...	3	...	...	...	3	3	Tiru Arasalvaraiyangar	
...	2	...	...	...	2			
...	15	...	...	...	15			
1	13	...	...	1	13	10	Karaya	
...	4	...	...	...	4	5	Muttuppaiyangar	

Survey and Settlement Register of the Village of Ottapidaram



[illegible]

Survey Number	Sub-division			Old Number	Assessment of Land	Permanent Palmyra Tax	Total	Description of Soil	Extent		Assessment of Land	Permanent Palmyra Tax	Total	Pattadar's Name and No.	Remarks
	Acres	Ares	Cents						Acres	Cents	Rupees	Rupees	Rupees		
				3			5	8	10		11	12	13	14	
...	N	B	4	4135,4150	6	D	...	Red land	8-5	9	...	4	...	3 Tiru Arasalvaraiyangar	
...	do	B	4	4135,4150, 4139 4144	do	do	...	do	8-5	9	...	1	...	1	...
											...	9	...	9	
572	...	A	4	4115,4125	do	do	...	do	8-5	9	...	3	...	3	...
...	S	B	4	4125,4130, 4132	do	do	...	do	8-5	9	...	9	...	9	5 S Ramaiyangar
											...	12	...	12	
573	...	A	4	4115,4125, 4116,4120 4120	do	1	Tank	1	do	8-5	10	...	2	5 Muttappaiyangar	
...	E	B	4	4031	do	do	do	1	do	8-5	10	...	1	1	3 Tiru Arasalvaraiyangar
...	W	C	...	...	do	do	do	1	do	8-5	10	...	1	1	5 Muttappaiyangar
...	S	D	4	4037	do	do	do	1	do	8-5	10	...	1	1	3 Tiru Arasalvaraiyangar
...	[illegible]	[illegible]	...	...	do	...	...	...	...	...	...	...	...	...	...
											2	5	...	2	5
574	...	A	4	4	do	1	[illegible]	Red land	8-5	10	1	9	...	1	9 4 S Ramaiyangar
...	N	B	4	4	do	do	do	1	do	8-5	10	1	6	...	1	6 5 Muttappaiyangar
...	do	C	4	4	do	do	do	1	do	8-5	10	...	12	...	...	12 4 S Ramaiyangar
...	do	D	4	4	do	do	do	1	do	8-5	10	...	3	...	3	5 Muttappaiyangar
...	do	E	4	do	do	do	do	1	do	8-5	10	...	3	...	3	5 Tiru Arasalvaraiyangar
...	W	F	4	do	do	do	do	1	do	8-5	10	...	6	...	6	4 S Ramaiyangar
											4	7	...	4	7
575											...	...	...	...	...
576											...	13	...	...	13	53 S Sivaprakasam Pillai
...											...	13	...	...	13	127 S Ramanathan Pillai
...	S	[illegible]	[illegible]	[illegible]	do	do	do	[illegible]	[illegible]	[illegible]	2	5	...	2	5	56 Tirumattambalam Pillai
											3	15	...	3	15	

154

in the Ottapidaram Taluk of the Tinnevelly District.

கிராமத்தின் செட்டில்மெண்டு பைசலாரி ரிஜிஸ்டர்.

Survey and Settlement Register of the Village of Ottapidaram

Sub-Division				Survey No.	Old Survey No.	Cultivable		Unculturable		Description of Soil		Assessment				Total		Patadar's Name and No.	Remarks
												Assessment of Land		Peccadillo Pathiyam &c.					
Division	Hobli	Pattu	Village			Area	Cowle	Area	Cowle			Rupees	Annas	Rupees	Annas	Rupees	Annas		
1						2				3		9		10		11		12	13
...	...	...	...	731		A. C.	D.			Red sand		0	10			0	10	56 Tirachitambalam Pillai	
...	...	...	...	7306		do	do	do	do	do		5	0			5	0	100 Bhuvaneswarathammiu Pillai	
...	S.	...	...	7308		do	do	do	do	do		0	9			0	9	20 Karakulam N. Subbiyan	
...	W.	...	...	7306		do	do	do	do	do		0	1			0	1	Ayyan	
...	S.	...	...	7307		do	do	do	do	do		0	3			0	3	40 Muttusami Ayyan	
...	W.	...	...	7308		do	do	do	do	do		0	15			0	15	85 N. Parvatavar Pillai	
...	...	...	...	7310		do	do	do	do	do		0	6			0	6	80 V. Subbiyan Pillai	
...	...	...	...	7311		do	do	do	do	do		3	4			3	4		
...	...	...	...	7312		do	do	do	do	do		0	6			0	6	56 Tirachitambalam Pillai	
...	S.	...	...	7313		do	do	do	do	do		0	3			0	3	92 Nonno is per No. 17	
...	...	...	...	7314		do	do	do	do	do		0	1			0	1	82 N. Subbiyan Pillai	
...	...	...	...	7315		do	do	do	do	do		0	1			0	1	127 Ramasamiya Pillai	
...	N.	...	...	7316		do	do	do	do	do		0	9			0	9	83 [illegible] Pillai	
...	W.	...	...	7317		do	do	do	do	do		0	3			0	3	72 Poppiya Pillai	
...	...	...	...	7318		do	do	do	do	do		0	2			0	2	79 Pandiyaraja Pillai	
...	...	...	...	7319		do	do	do	do	do		0	8			0	8		
881	...	A.	C.	7316, 7317		do	do	do	do	do		0	10			0	10		
...	S.	D.	J.	7318		do	do	do	do	do		0	1			0	1		
...	W.	G.	H.	7319		do	do	do	do	do		2	3			2	3		
...	...	...	...	7320		do	do	do	do	do		0	9			0	9		
												0	2			0	2		
882	...	A.	C.	7316, 7317		do	do	do	do	do		0	11			0	11		
...	N.	B.	G.	7318		do	do	do	do	do		0	1			0	1		
...	W.	G.	H.	7319		do	do	do	do	do		0	1			0	1		
...	...	...	...	7320		do	do	do	do	do		0	1			0	1		
												0	1			0	1		
...	N.	B.	G.	7321		do	do	do	do	do		0	1			0	1		

in the Ottapidaram Taluk of the Tinnevelly District

Assessment.						Patadar's Name and No.	Remarks.
Assessment of Land		Peccadillo Pathiyam &c.		Total			
Rupees	Annas	Rupees	Annas	Rupees	Annas		
11		12		13		14	15
2	9	...	...	2	9	56 Tirachitambalam Pillai	
...	7	...	...	...	7	100 Bhuvaneswarathammiu Pillai	
...	1	...	...	...	1	20 Karakulam N. Subbiyan	
...	3	...	...	...	3	40 Muttusami Ayyan	
1	15	...	...	1	15	85 N. Parvatavar Pillai	
...	6	...	...	...	6	80 V. Subbiyan Pillai	
3	4	...	...	3	4		
1	6	...	...	1	6	56 Tirachitambalam Pillai	
...	7	...	...	...	7	92 Nonno is per No. 17	
...	4	...	...	...	4	82 N. Subbiyan Pillai	
...	1	...	...	...	1	127 Ramasamiya Pillai	
...	2	...	...	...	2	83 [illegible] Pillai	
...	9	...	...	...	9	72 Poppiya Pillai	
2	11	...	...	2	11	79 Pandiyaraja Pillai	

Supervisor's Division Register of the Village of Ottapidaram in the Ottapidaram Taluk of the Tinnevelly District.

ஒட்டப்பிடாரம் தாலூகாவிலுள்ள ஒட்டப்பிடாரம் கிராமத்தின் மேற்பார்வையாளர் பிரிவுக்கான பதிவேடு.

Survey No.	Sub-Division Letter	Description of Soil	Assessment Permanent Fasli	Assessment Permanent Tax	Assessment Total	Patadar's Name and No.	Remarks
1	2	3	4	5	6	7	8
1							
2							
3							
4							
5							
6							
7							
8							
9							
10							
11							
12							
13							
14							
15							
16							
17							
18							
19							
20							
21							
22							
23							
24							
25							
26							
27							
28							
29							
30							
31							
32							
33							
34							
35							
36							
37							
38							
39							
40							
41							
42							
43							
44							
45							
46							
47							
48							
49							
50							
51							
52							
53							
54							
55							
56							
57							
58							
59							
60							
61							
62							
63							
64							
65							
66							
67							
68							
69							
70							
71							
72							
73							
74							
75							
76							
77							
78							
79							
80							
81							
82							
83							
84							
85							
86							
87							
88							
89							
90							
91							
92							
93							
94							
95							
96							
97							
98							
99							
100							
101							
102							
103							
104							
105							
106							
107							
108							
109							
110							
111							
112							
113							
114							
115							
116							
117							
118							
119							
120							
121							
122							
123							
124							
125							
126							
127							
128							
129							
130							
131							
132							
133							
134							
135							
136							
137							
138							
139							
140							
141							
142							
143							
144							
145							
146							
147							
148							
149							
150							
151							
152							
153							
154							
155							
156							
157							
158							
159							
160							
161							
162							
163							
164							
165							
166							
167							
168							
169							
170							
171							
172							
173							
174							
175							
176							
177							
178							
179							
180							
181							
182							
183							
184							
185							
186							
187							
188							
189							
190							
191							
192							
193							
194							
195							
196							
197							
198							
199							
200							
201							
202							
203							
204							
205							
206							
207							
208							
209							
210							
211							
212							
213							
214							
215							
216							
217							
218							
219							
220							
221							
222							
223							
224							
225							
226							
227							
228							
229							
230							
231							
232							
233							
234							
235							
236							
237							
238							
239							
240							
241							
242							
243							
244							
245							
246							
247							
248							
249							
250							
251							
252							
253							
254							
255							
256							
257							
258							
259							
260							
261							
262							
263							
264							
265							
266							
267							
268							
269							
270							
271							
272							
273							
274							
275							
276							
277							
278							
279							
280							
281							
282							
283							
284							
285							
286							
287							
288							
289							
290							
291							
292							
293							
294							
295							
296							
297							
298							
299							
300							
301							
302							
303							
304							
305							
306							
307							
308							
309							
310							
311							
312							
313							
314							
315							
316							
317							
318							
319							
320							
321							
322							
323							
324							
325							
326							
327							
328							
329							
330							
331							
332							
333							
334							
335							
336							
337							
338							
339							
340							
341							
342							
343							
344							
345							
346							
347							
348							
349							
350							
351							
352							
353							
354							
355							
356							
357							
358							
359							
360							
361							
362							
363							
364							
365							
366							
367							
368							
369							
370							
371							
372							
373							
374							
375							
376							
377							
378							
379							
380							
381							
382							
383							
384							
385							
386							
387							
388							
389							
390							
391							
392							
393							
394							
395							
396							
397							
398							
399							
400							
401							
402							
403							
404							
405							
406							
407							
408							
409							
410							
411							
412							
413							
414							
415							
416							
417							
418							
419							
420							
421							
422							
423							
424							
425							
426							
427							
428							
429							
430							
431							
432							
433							
434							
435							
436							
437							
438							
439							
440							
441							
442							
443							
444							
445							
446							
447							
448							
449							
450							
451							
452							
453							
454							
455							
456							
457							
458							
459							
460							
461							
462							
463							
464							
465							
466							
467							
468							
469							
470							
471							
472							
473							
474							
475							
476							
477							
478							
479							
480							
481							
482							
483							
484							
485							
486							
487							
488							
489							
490							
491							
492							
493							
494							
495							
496							
497							
498							
499							
500							
501							
502							
503							
504							
505							
506							
507							
508							
509							
510							
511							
512							
513							
514							
515							
516							
517							
518							
519							
520							
521							
522							
523							
524							
525							
526							
527							
528							
529							
530							
531							
532							
533							
534							
535							
536							
537							
538							
539							
540							
541							
542							
543							
544							
545							
546							
547							
548							
549							
550							
551							
552							
553							
554							
555							
556							
557							
558							
559							
560							
561							
562							
563							
564							
565							
566							
567							
568							
569							
570							
571							
572							
573							
574							
575							
576							
577							
578							
579							
580							
581							
582							
583							
584							
585							
586							
587							
588							
589							
590							
591							
592							
593							
594							
595							
596							
597							
598							
599							
600							
601							
602							
603							
604							
605							
606							
607							
608							
609							
610							
611							
612							
613							
614							
615							
616							
617							
618							
619							
620							
621							
622							
623							
624							
625							
626							
627							
628							
629							
630							
631							
632							
633							
634							
635							
636							
637							
638							
639							
640							
641							
642							
643							
644							
645							
646							
647							
648							
649							
650							
651							
652							
653							
654							
655							
656							
657							
658							
659							
660							
661							
662							
663							
664							
665							
666							
667							
668							
669							
670							
671							
672							
673							
674							
675							
676							
677							
678							
679							
680							
681							
682							
683							
684							
685							
686							
687							
688							
689							
690							
691							
692							
693							
694							
695							
696							
697							
698							
699							
700							
701							
702							
703							
704							
705							
706							
707							
708							
709							
710							
711							
712							
713							
714							
715							
716							
717							
718							
719							
720							
721							
722							
723							
724							
725							
726							
727							
728							
729							
730							
731							
732							
733							
734							
735							
736							
737							
738							
739							
740							
741							
742							
743							
744							
745							
746							
747							
748							
749							
750							
751							
752							
753							
754							
755							
756							
757							
758							
759							
760							
761							
762							
763							
764							
765							
766							
767							
768							
769							
770							
771							
772							
773							
774							
775							
776							
777							
778							
779							
780							
781							
782							
783							
784							
785							
786							
787							
788							
789							
790							
791							
792							
793							
794							
795							
796							
797							
798							
799							
800							
801							
802							
803							
804							
805							
806							
807							
808							
809							
810							
811							
812							
813							
814							
815							
816							
817							
818							
819							
820							
821							
822							
823							
824							
825							
826							
827							
828							
829							
830							
831							
832							
833							
834							
835							
836							
837							
838							
839							
840							
841							
842							
843							
844							
845							
846							
847							
848							
849							
850							
851							
852							
853							
854							
855							
856							
857							
858							
859							
860							
861							
862							
863							
864							
865							
866							
867							
868							
869							
870							
871							
872							
873							
874							
875							
876							
877							
878							
879							
880							
881							
882							
883							
884							
885							
886							
887							
888							
889							
890							
891							
892							
893							
894							
895							
896							
897							
898							
899							
900							
901							
902							
903							
904							
905							
906							
907							
908							
909							
910							
911							
912							
913							
914							
915							
916							
917							
918							
919							
920							
921							
922							
923							
924							
925							
926							
927							
928							
929							
930							
931							
932							
933							
934							
935							
936							
937							
938							
939							
940							
941							
942							
943							
944							
945							
946							
947							
948							
949							
950							
951							
952							
953							
954							
955							
956							
957							
958							
959							
960							
961							
962							
963							
964							
965							
966							
967							
968							
969							
970							
971							
972							
973							
974							
975							
976							
977							
978							
979							
980							
981							
982							
983							
984							
985							
986							
987							
988							
989							
990							
991							
992							
993							
994							
995							
996							
997							
998							
999							
1000							

Survey and Settlement Register of the Village of Ottapidaram

in the Ottapidaram Taluk of the Tinnevelly District.

Sub-division.			Cultivation or waste.	Irrig. 1st crop. Perunchelvu	Irrig. 2nd crop.	Description of Soil	Extent.	
Survey No.	Hamlet.	Acres.	Old Number.					Acres. Cents.
1	2	3	4	5	6	8	9	10
892	A	7240	Gar	Dry	...	Mixed sand	5-5	9 16 25
	B	7231	do	do	...	do	3-1	6 1 65
								18 ...
896	...	7217	do	do	...	do	3-5	9 16 31
897	...	7218	do	do	...	do	3-5	9 14 6
898	...	do	do	do	...	do	3-5	9 7 96
899	...	do	do	do	...	do	3-5	9 3 9
900	...	do	do	do	...	do	3-5	9 8 99
901	...	do	do	do	...	do	3-5	9 11 85
902	...	do	do	do	...	do	3-5	9 6 [illegible]
903	...	do	do	do	...	do	3-5	9 [illegible]
904	...	do	do	do	...	do	3-5	9 18 14
905	A	do	do	do	...	do	3-5	9 7 53
	B	do	do	do	...	do	3-5	9 1 83
	N	do	do	do	...	do	3-5	9 [illegible]
906	...	do	do	do	...	do	3-5	9 10 [illegible]
907	...	do	do	do	...	do	3-5	9 [illegible]
908	A	do	do	do	...	do	3-5	9 11 [illegible]
	B	do	do	do	...	do	3-5	9 [illegible]
909	A	do	do	do	...	do	3-5	9 10 [illegible]
	B	do	do	do	...	do	3-5	9 [illegible]
910	...	do	do	do	...	do	3-5	9 14 [illegible]
911	...	7218	do	do	do	do	3-5	9 [illegible]
912	...	do	do	do	do	do	3-5	9 [illegible]
913	A	do	do	do	do	do	3-5	9 [illegible]

Assessment of Land.	Assessment Fasli. Permanent Puñjayra.				Total.		Ryotdar's Name and No.	Remarks.
Rupees.	Annas.	Pies.	Rupees.	Annas.	Pies.			
11	12		13				14	15
...	...	...	5	1	...	16	[illegible]	
1	1	...	...	...	...	17	[illegible]	
...	7	...	...	...	...			
...	5	...	...	6	...			
4	...	...	9	...	...	67	Arumugam	
2	8	...	3	8	3		[illegible]	
2	...	...	2	...	3		do	
1	4	...	1	4	3		do	
2	2	...	2	2	3		do	
2	14	...	2	14	3		do	
1	10	...	1	10	3		do	
3	4	...	3	4	67	Mirasi Sivan Sundara Chariyar		
1	6	...	1	10	68	[illegible]		
...	7	...	...	7	145	M.D. [illegible]		
2	2	...	2	...				
2	9	...	2	9	10	Pillai [illegible]		
3	8	...	3	4	67	Mirasi Sivan Sundara Chariyar		
2	14	...	2	14	11	Narayanan		
6	2	...	6	2				
3	9	...	3	9	3	do		
3	12	...	3	12	12	Arumugam		
9	3	...	9	3				
2	11	...	2	11	138	do		
1	13	...	1	13	10	Ramanna Pillai		
1	11	...	1	11	44	[illegible]		
1	...	...	1	...	3	[illegible]		

Survey and Settlement Register of the Village of Ottapidaram

Survey Number	Subdivision and Area			Old Number	Old Assessment	Description of Soil			Survey Number	Old Cultivation	Area	Assessment	Remarks
	1	2		3	4	5	6	7	8	9	10	11	12
...	S No.	B	ச	7116	G ச	D ச	...		Red sand Ordinary wet	8-5	9	10	67
												10	67
609	...	A	ச	7243	do செய்.	do செய்.	...		do செய்.	8-5	9	6	51
...	S No.	B	ஆ	do செய்.	do செய்.	do செய்.	...		do செய்.	8-5	9	6	50
												13	84
610	...	A	ச	7245	do செய்.	do செய்.	...		do செய்.	8-5	9	6	34
...	S No.	B	இ	...	do செய்.	do செய்.	...		do செய்.	8-5	9	6	32
												12	66
611	...	A	ச	7246	do செய்.	do செய்.	...		do செய்.	8-5	9	3	17
...	S No.	B	ஆ	7251	do செய்.	do செய்.	...		do செய்.	8-5	9	...	56
...	do செய்.	C	இ	7250, 7252	do செய்.	do செய்.	...		do செய்.	8-5	9	4	25
...	do செய்.	D	உ	7253	do செய்.	do செய்.	...		do செய்.	8-5	9	2	7
...	do செய்.	E	ஊ	7255	do செய்.	do செய்.	...		do செய்.	8-5	9	3	21
...	do செய்.	F	ச	7256	do செய்.	do செய்.	...		do செய்.	8-5	9	1	5
...	do செய்.	G	ஐ	7257	do செய்.	do செய்.	...		do செய்.	8-5	9	3	21
												20	132
612	...	...		7249	do செய்.	do செய்.	...		do செய்.	8-5	9	20	76
613	...	...		do செய்.	do செய்.	do செய்.			do செய்.	8-5	9	12	81
614	...	...		7248, 7261	do செய்.	do செய்.	...		do செய்.	8-5	9	13	84
615	...	...		7260	do செய்.	do செய்.	...		do செய்.	8-5	9	17	84
616	...	...		do செய்.	do செய்.	do செய்.	...		do செய்.	8-5	9	12	77
617	...	A	ச	7176	do செய்.	do செய்.	...		do செய்.	8-5	9	3	19
...	S No.	B	ஆ	do செய்.	do செய்.	do செய்.	...		do செய்.	8-5	9	8	51
...	do செய்.	C	இ	do செய்.	do செய்.	do செய்.	...		do செய்.	8-5	9	1	5
...	do செய்.	D	உ	do செய்.	do செய்.	do செய்.	...		do செய்.	8-5	9	1	5
												13	80

155

Register of the Circadivaram Taluk of the Tinnevelly District

Assessment Permanent			Total	Fasli	Puttadar's Name and No.	Remarks
Rupees	Annas	Pies				
13			13	15		16
2	11	...	2	11	54 Nannan ra per No. 60 A	
4	5	...	1	2		
1	12	...	1	12	79 Sankaranayana Pillai	
1	12	...	1	12	8 Muthu Veerappa Mudaliyangar	
0	8	...	0	8		
1	2	...	1	2	do செய்.	
1	7	...	1	7		
...	3	...	...	3		
...	10	...	...	10	70 [illegible]	
...	12	...	...	12	5 [illegible]	
...	10	...	...	10		
...	12	...	...	12		
...	4	...	...	4	98 [illegible]	
1	...	...	1	...		
...	4	...	...	4		
3	11	...	3	11	21 Nannan ra per No. 60	
3	3	...	3	3	37	
3	11	...	3	11	131 Arumugam Pillai	
4	7	...	4	7	21 Appavu Pillai	
3	7	...	3	7	21 do செய்.	
1	...	...	1	...	24 Nannan ra per No. 60 A	
2	9	...	2	9	134 Subramanya Pillai	
...	8	...	...	8	87 Alagappa Mudaliyar	
...	6	...	...	6	9 Ambu Pillai	

Survey and Settlement Register of the Village of Ottambra

Tank of the Tinnevelly District.

159

Assessment of Land	Pottah or Paimash	Extent	Pattadar's Name and No.	Remarks.
Rupees Cash. Annas.	Rupees Cash. Annas.	Acres. Cents.	14	15
11	12			
		10	84	Si A Sivasubbiramaniya Pillai
		7	89	K Nallusivan Pillai
	10	7	89	
		8	81	Sido Alyaperumal Pillai
	7			
		11	74	Karuppa Pillai
	8			
	11	2		
		1	71	do
		6	89	A J Manikkavasagam Pillai
		9	120	Pappiramaiyan Pillai
		9	62	Name as per No 17 F
	9			
		12	15	Muthumanickam
	8			
	12	3	4	
		3	103	Siva Karthikeyam Pillai
		8	91	Name as per No 85 B
		8		
		16		
		7	45	Name as per No 91 D
		6	147	K P Karuppa Pillai
		16		
		8	60	Periyathambi Pillai
		7	127	S Muthusamya Pillai
		8		
		12	28	Muthusamy
		11	31	Muthusamy Nadar
	5			
	12			
	8			

Survey and Settlement Register of the Village of ... in the ... Taluk of the Ottapidaram Taluk of the Tinnevelly District.

Survey Number	Sub-division No.	Name of Field	Government or Inam	Dry	Wet	Assessment in Rupees and Annas	Deserip- tion of Soil	Remarks
1	2	3	4	5	6	7	8	9
624	...	A	...	...	...	...	Red land	10
...	N	B	do	do	do	...	do	12
...	...	C	do	do	do	...	do	2 4
625	...	A	7118	do	do	...	do	11 14
...	N	B	do	do	do	...	do	9
...	do	C	do	do	do	...	do	3
...	do	D	7129	do	do	...	do	10
...	do	E	do	do	do	...	do	1 12
...	do	F	do	do	do	...	do	1 12
...	do	G	do	do	do	...	do	9 1 12
...	N	H	...	do	do	...	do	2 17
626	...	...	7153 to 7165	do	do	...	do	13 8
627	...	A	7150	do	do	...	do	3 4
...	N	B	7161	do	do	...	do	2 8
628	...	A	7151, 7152, 7157	do	do	...	do	2
...	N	B	7156	do	do	...	do	1
629	...	A	7137	do	do	...	do	14
...	S	B	do	do	do	...	do	1 4
...	do	C	do	do	do	...	do	1 12
...	do	D	7152 to 7157	do	do	...	do	1
...	do	E	do	do	do	...	do	8

160

Taluk of the Tinnevelly District.

Assessment. Assessment of Land.	Permanent Palmyra Tax.	Total.	Pattadar's Name and No.	Remarks.
Rupees. / Annas.	Rupees. / Annas.	Rupees. / Annas.		
11	12	13	14	15
... 8	... ...	... 8	14 S Ayyanatalyangar	
... 8	... ...	... 8	15 Tiruvadi Aiyangar	
... 8	... ...	... 8	34 Tirubhuvanathan Pillai	
1 12	... ...	1 12		
2 12	... ...	2 12		
... 2	... ...	... 2	105 V Virabadra Pillai	
... 2	... ...	... 2	103 T Munakshi	
... 2	... ...	... 2	104 Kannaiyayya Pillai	
... 5	... ...	... 5	52 Paramasivan Pillai	
... 5	... ...	... 5	53 Narasimhadiyanaval	
... 5	... ...	... 5	48 Pichi Pillai	
... 10	... ...	... 10	49 A Sivasubhramanya Pillai	
1 1	... ...	1 1	...	
3 ...	... ...	3 ...		
3 7	... ...	3 7	86 S M Nallaiyya Pillai	
... 15	... ...	... 15	92 Kuttu as per No. 17 P	
1 ...	... ...	1 ...	136 Sri Ila Kasi Sri Arulala Thambiran Swamikal	
12 ...	... ...	12 ...	Sri Subrahmanya Mandikayanathan Pillai	
... 10	... 1	... 10		
2 ...	... 2	2 ...	19 V N Chidambaram Pillai	
1 ...	... 1	1 ...	Muthusamy	
3 ...	... 3	3 ...		
... 3	... ...	... 3	Subramanya Pillai	
... 6	... ...	... 6	87 Muthu Thevanadan Pillai	
... 6	... ...	... 6	146 Alvarappa Pillai	
1 14	... 1	1 14	47 P Vellaiyya Pillai	
... 13	... ...	... 13		
1 13	... 2	1 15		

161

Survey and Settlement Register of the Village of Ottapidaram in the Ottapidaram Taluk of the Tinnevelly District

திருநெல்வேலி ஜில்லா ஒட்டபிடாரம் தாலூகா ஒட்டபிடாரம் கிராமத்தின் செட்டில்மெண்டு பைசலாதி ரிஜிஸ்டர்

Survey Number.	Sub-division. Direction.	Sub-division. Letters.	Old Number.	Government or Inam.	Dry, Irrigated or Poramboke.	Source of Irrigation.	Crop.	Description of Soil.	Taxam.	Extent. Acres.	Extent. Cents.	Assessment of Land. Rupees.	Assessment of Land. Annas.	Permanent Palmyra Tax. Rupees.	Permanent Palmyra Tax. Annas.	Total. Rupees.	Total. Annas.	Pattadar's Name and No.	Remarks.
1	2		3	4	5	6	7	8	9	10		11		12		13		14	15
629	...	...	7178	G ச	D பு	...		Red sand 8-5	9	4	90	1	4	..	...	1	4	183 T Kuttalalingam Pillai	
630	...	A ஏ	7171	do ஷை.	do ஷை.	...		do ஷை. 8-5	9	12	4	3	4	...	...	3	4	42 Vairavalingam Pillai	
...	B ஆ	B பி	do ஷை.	do ஷை.	do ஷை.	...		do ஷை. 8-5	9	2	48	..	10	...	...	...	10	114 S Nallasivan Pillai	
										15	52	3	14	...	...	3	14		
631	..	...	do ஷை.	do ஷை.	do ஷை.	...		do ஷை. 8-5	9	17	10	4	4	...	...	4	4	114 do ஷை.	
632	...	A ஏ	7169	do ஷை.	do ஷை.	...		do ஷை. 8-5	9	3	80	...	15	...	.	...	15	79 Sakkaraiyappa Pillai	
...	...	B பி	do ஷை.	do ஷை.	do ஷை.	...		do ஷை. 8-5	9	10	70	2	11	...	...	2	11	9 Alaku Janaki	
										14	48	3	10	...	...	3	10		
633	...	...	7172	do ஷை.	do ஷை.	...		do ஷை. 8-5	9	7	[illegible]	2	...	...	...	2	...	11 Muttammal Janaki	
634	...	...	do ஷை.	do ஷை.	do ஷை.	...		do ஷை. 8-5	9	9	[illegible]	2	6	...	...	2	6	11 do ஷை.	
635	...	...	do ஷை.	do ஷை.	do ஷை.	...		do ஷை. 8-5	9	12	[illegible]	3	10	...	...	3	10	13 Alvaraiyangar	
636	..	...	7168	do ஷை.	do ஷை.	...		do ஷை. 8-5	9	10	[illegible]	4	13	...	...	4	13	141 N U Kuttalalingam Pillai	
637	...	A ஏ	7183	do ஷை.	do ஷை.	...		do ஷை. 8-5	9	1	51	...	6	...	...	...	6	1 P Arasalvaraiyangar	
...	W Cm	B பி	do ஷை.	do ஷை.	do ஷை.	...		do ஷை. 8-5	9	4	[illegible]	1	3	...	...	1	3	18 Mahi Vannamaiyangar	
...	do ஷை.	C ஆ	7187	do ஷை.	do ஷை.	...		do ஷை. 8-5	9	3	[illegible]	...	13	...	...	...	13	72 Toppaiya Pillai	
...	do ஷை.	D ஏ	7188	do ஷை.	do ஷை.	...		do ஷை. 8-5	9	1	[illegible]	...	4	...	...	...	4	8 Tayammal Janaki	
..	N ஏ	E இ	7189,7190	do ஷை.	do ஷை.	.		do ஷை. 8-5	9	9	[illegible]	2	5	...	...	2	5	10 S A Muttammal Janaki	
										10	[illegible]	4	15	...	...	4	15		
638	...	A ஏ	7191,7193	do ஷை.	do ஷை.	...		do ஷை. 8-5	9	5	[illegible]	1	7	...	...	1	7	10 do ஷை.	
...	W Cm	B பி	7192	do ஷை.	do ஷை.	...		do ஷை. 8-5	9	7	[illegible]	1	13	...	...	1	13	45 A U Arumvalarttanada Pillai	
...	S ஆ	C ஆ	7194	do ஷை.	do ஷை.	...		do ஷை. 8-5	9	...	71	...	3	...	...	...	3	101 Alvarappa Pillai	
...	do ஷை.	D ஏ	do ஷை.	do ஷை.	do ஷை.	...		do ஷை. 8-5	9	2	[illegible]	...	9	...	...	...	9	43 P Virabadhira Pillai	
...	do ஷை.	E இ	do ஷை.	do ஷை.	do ஷை.	...		do ஷை. 8-5	9	...	[illegible]	...	3	...			3	77 Mirasa Ulakanada Pillai	
...	do ஷை.	F எ	do ஷை.	do ஷை.	do ஷை.	...		do ஷை. 8-5	9	...	71	...	3	...	...	...	3	96 Sankaralingam Pillai	
...	do ஷை.	G ஐ	7195	do ஷை.	do ஷை.	...		do ஷை. 8-5	9	...	77	...	3	...	...	...	3	79 Sakkaraiyappa Pillai	

Survey and Settlement Register of the Village of Ottapidaram

திருநெல்வேலி ஜில்லா ஓட்டபிடாரம் தாலூகா ஓட்டபிடாரம்

Survey Number.	Sub-division.		Old Number.	Government or Inam	Dry Irrigated or Punjah	Source of Irrigation.	Crop.	Description of Soil.		Area.		Remarks.
	Direction.	Letter.								Acres.	Cents.	
1	2		3	4	5	6	7	8		9	10	
...	S	H	7196	G	B	...		Red sand		3-5	9	... 85
	do	I	7195	do	do	...		do	do	3-5	9	... 32
...	do	J	7197	do	do	...		do	do	3-5	9	... 85
	N	K	7198	do	do	...		do	do	3-5	9	1 11
												2 64
639	...	...	7174	do	do	...		do	do	3-5	9	21 70
640	...	...	do	do	do	...		do	do	3-5	9	13 28
641	...	A	do	do	do	...		do	do	3-5	9	17 42
...	S	B	do	do	do	...		do	do	3-5	9	4 17
												13 87
642	...	...	do	do	do	...		do	do	3-5	9	17 14
643	...	...	7172	do	do	...		do	do	3-5	9	13 60
			7173	do	do	...		do	do	3-5	9	14 35
644	...	...	7173&7174	do	do	...		do	do	3-5	9	18 70
645	...	A	7167	do	do	...		do	do	3-5	9	10 40
...	W	B	do	do	do	...		do	do	3-5	9	... 35
												10 60
647	...	...	7210	do	P	...		...		...		2 15
648	...	...	[illegible]	do	D	...		Red sand		3-5	9	16 ...
649	...	A	do	do	do	do	...	do	do	3-5	9	5 70
...	N	B	7168to7170	do	do	do	...	do	do	3-5	9	6 ...
...	do	C	do	do	do	do	...	do	do	3-5	9	5 85
...	do	D	do	do	do	do	...	do	do	3-5	9	1 80
												19 50
650	...	...	do	do	do	do	...	do	do	3-5	9	... ...

162

in the Ottapidaram Taluk of the Tinnevelly District.

சீமைத்தில் தெட்டலமென்டி பைசலாதி கிழ்க்கண்ட.

Assessment of Lands.	Permanent Puñjah Tax.		Total.		Pattadar's Name and No.	Remarks.
Rupees.	Rupees.	Annas.	Rupees.	Annas.		
11	12		13		14	15
...	4	...	...	4	32 Names as per K. 17	
...	1	...	...	1	52 Paramasivan Pillai	
...	1	...	...	1	113 Piramanayakam Pillai	
1	3	...	...	3	88 S. M. Nallayan Pillai	
0	2	...	...	2		
2	16	...	...	5	13 Alvarayangar	
2	13	...	...	2	15 do	
2	11	...	...	2	14 do	
1	1	...	...	1	1 14 S. Aiyamuttiyangar	
3	11	...	...	3	15	
4	5	...	...	4	5 15 do	
3	7	...	...	3	7 18 Aiyamiyangar	
3	9	...	...	3	9 22 K. Tiruvenkadam Jamdi	
4	10	...	...	4	10 22 do	
2	10	...	...	2	10 16 Ellai Alakamiyangar	
...	1	...	...	1	136 M. Vingya Nayakkan	
2	11	...	...	2	11	
...	...	...	...	...	...	... Road
4	12	...	...	4	15 20 Mirasu Periya Sundara Chariyar	
1	6	...	...	1	6 20 do do	
1	3	...	...	1	2 37 Mirasu Sinna Sundara Chariyar	
1	8	...	...	1	8 41 Ramaiyangar	
...	7	...	...	...	7 132 Aiyamuttiyangar	
4	15	...	...	4	13	
1	2	...	...	1	2 135 do do	

Survey and Settlement Register of the Village of Ottapidaram

Survey Number	Sub-division		Old Number.	Government or Inam.	Dry, Irrigated or Puramboke.	Source of Irrigation.	Class.	Description of Soil.	Taram.	Extent		Assessment. Permanent Paisalwarry. Rupees.	Assessment. Permanent Paisalwarry. Annas.	Assessment. Total. Rupees.	Assessment. Total. Annas.	Pattadar's Name and No.	Remarks.
	Direction.	Letters.								Acres.	Cents.						
1	2		3	4	5	6	7	8	9	10		11	12	13		14	15
651	...	...	3316 3323	G	P	...		...		17	14						
652	...	A	3310	do	T	Tank	1	Red loam	7-3	7	16						
	N	B	do	do	do	do	1	do	7-3	7	18						
	do	C	do	do	do	do	1	do	7-3	7	12						
	do	D	3311	do	do	do	1	do	7-3	7	01						
	do	E	3312, 3315	do	do	do	1	do	7-3	7	1						
			3308 3310							3	07						
653	...	...	3291, 3310	do	do	do	1	do	7-3	7	10						
654	...	...	3292 3293	do	do	do	1	do	7-3	7	5						
655	...	A	3256 to 3258	G	do	do	1	do	7-3	7	43						
	E	B	3259 3260	do	do	do	1	do	7-3	7	05						
	S	C	3272	do	do	do	1	do	7-3	7	18						
	do	D	3267 3268	do	do	do	1	do	7-3	7	57						
	do	E	3270 3271	do	do	do	1	do	7-3	7	19						
	do	F	3269	do	do	do	1	do	7-3	7	14						
										2	3						
656	...	A	3275	do	do	do	1	do	7-3	7	33						
	B	B	3274	do	do	do	1	do	7-3	7	35						
	do	C	3265 3275	do	do	do	1	do	7-3	7	35						
	S	D	3276	do	do	do	1	do	7-3	7	11						
	W	E	3277	do	do	do	1	do	7-3	7	11						
	S	F	3281	do	do	do	1	do	7-3	7	11						
	W	G	3266 3276	do	do	do	1	do	7-3	7	1						
										2	17						
657	...		3277				1		7-3	7	...						

in the Ottapidaram Taluk of the Tinnevelly District.

Assessment. Permanent Paisalwarry. Rupees.	Assessment. Permanent Paisalwarry. Annas.	Assessment. Total. Rupees.	Assessment. Total. Annas.	Pattadar's Name and No.	Remarks.
11	12	13		14	15
...	...	...	...	...	Tank
...	9	...	9	126 M Virappa Nayakkan	
...	10	...	10	29 Mirasi Periya Sundara Chariyar	
1	...	1	...	126 M Virappa Nayakkan	
1	1	1	01	K S Kuttusamiyar	
3	12	3	13	126 M Virappa Nayakkan	
7	...	7	...		
8	11	8	11	29 Mirasi Periya Sundara Chariyar	
1	12	1	13	... Kovil	
3	11	3	11	16 Ellai Alagiyanayar	
1	1	1	02	163 Ellai Alagiyanayar	
1	10	1	11	41 Ramiyanayar	
2	...	2	...	31 Mirasi Sivan Sundara Chariyar	
...	11	...	11	182 Aiya Muthiyanayar	
7	...	7	...	126 M Virappa Nayakkan	
7	2	7	2		
...	4	...	4	34 K S Kuttusamiyar	
1	1	1	1	126 M Virappa Nayakkan	
1	10	1	10	29 Mirasi Periya Sundara Chariyar	
...	6	...	6	126 M Virappa Nayakkan	
...	10	...	10	37 Mirasi Sivan Sundara Chariyar	
...	6	...	6	16 Ellai Alagiyanayar	
1	...	1	...	126 M Virappa Nayakkan	
10	...	10	...		
9	...	9	...	112 Mirasi Karuppaiya	

164

Survey and Settlement Register of the Village of Ottapidaram in the Ottapidaram Taluk of the Tinnevelly District

இருநெல்வேலி ஜில்லா ஓட்டபிடாரம் தாலூகா ஓட்டபிடாரம் ரொமக்கின் செட்டில்மெண்டு பைசலாதி ரிஜிஸ்டர்

Survey Number	Sub-division. Direction.	Sub-division. Letters.	Old Number.	Government or Inam	Dry, Irrigated or Poramboke.	Source of Irrigation.	Crop.	Description of Soil		Taram.	Extent. Acres.	Extent. Cents.	Assessment of Land. Rupees.	Assessment of Land. Annas.	Permanent Pahoyra Tax. Rupees.	Permanent Pahoyra Tax. Annas.	Total. Rupees.	Total. Annas.	Pattadar's Name and No.	Remarks.
1	2		3	4	5	6	7	8		9	10		11		12		13		14	15
...	E	B	3288	G	I	Tank	1	Red loam	7-3	7	...	14	...	8	...	...	...	8	34 K S Kailassamaiyan	
...	S	C	3292	do	do	do	1	do	7-3	7	...	7	...	4	...	...	...	4	179 Mirasidars of Terkavarankulam	
...	W	D	3289	do	do	do	1	do	7-3	7	...	14	...	8	...	...	...	8	20 Mirasu Periya SundaraChariyar	
...	do	E	3293 to 3296, 3298, 3290, 3291,	do	do	do	1	do	7-3	7	...	91	3	3	...	...	3	3	34 K S Kailasamaiyan	
...	S	F	3297, 3301	do	do	do	1	do	7-3	7	...	97	3	6	...	...	3	6	20 Mirasu Periya SundaraChariyar	
											2	29	8	6	...	...	8	6		
658	...	A	3299	do	do	do	1	do	7-3	7	...	11	...	6	...	...	...	6	16 Ellai Alakaraiyangar	
...	W	B	3301 to 3304	do	do	do	1	do	7-3	7	...	49	1	11	...	...	1	11	11 Ramaiyangar	
...	do	C	do	do	do	do	1	do	7-3	7	...	49	1	11	...	...	1	11	182 Aiyamuttaiyangar	
...	S	D	3300, 3305 to 3310	do	do	do	1	do	7-3	7	1	84	6	7	...	...	6	7	130 M Virappa Nayakkan	
											2	93	10	3	...	...	10	3		
659	...	A	5582 to 5584	do	D	...		Red sand	8-5	9	11	9	3	8	...	...	3	8	34 K S Kailasamaiyan	
...	S	B	5578 to 5581	do	do	...		do	8-5	9	2	18	...	9	...	...	...	9	136 M Virappa Nayakkan	
											16	27	4	1	...	...	4	1		
660	...	...	do	do	do	...		do	8-5	9	3	92	2	4	...	...	2	4	136 do	
661	...	...	5585	do	do	...		do	8-5	9	15	77	3	15	...	...	3	15	136 do	
662	...	...	do	do	do	...		do	8-5	9	12	60	3	2	...	...	3	2	136 do	
663	...	A	do	do	do	...		do	8-5	9	2	28	...	9	...	...	...	9	182 Aiyamuttaiyangar	
...	N	B	do	do	do	...		do	8-5	9	2	22	...	9	...	...	...	9	37 Mirasu Sinna SundaraChariyar	
...	do	C	do	do	do	...		do	8-5	9	2	26	...	9	...	...	...	9	41 Ramaiyangar	
...	do	D	do	do	do	...		do	8-5	9	3	26	...	13	...	...	...	13	34 K S Kailasamaiyan	
											10	2	2	8	...	...	2	8		
664	...	A	do	do	do	...		do	8-5	9	4	15	1	1	...	...	1	1	20 Mirasu Periya SundaraChariyar	
...	N	B	5586	do	do	...		do	8-5	9	4	75	1	3	...	...	1	3	136 M Virappa Nayakkan	
											8	90	2	4	...	...	2	4		

Survey and Settlement Register of the Village of Ottapidaram

திருநெல்வேலி ஜில்லா ஒட்டபிடாரம் தாலுகா கிராம நில அளவை மற்றும் தீர்வை பதிவேடு

Survey number.	Sub-division.			Old Number.	Government Inam.	Any perpetual Pensionable.	Share of Irrigation.	Crop.	Description of Soil	Extent.		Assessment.		Pattadar's Name and Address.	Remarks.
1	2			3	4	5	6	7	8	9	10	11	12	13	14	15
661	...	...		5627	ஞ ச	ப ச	...		Red sand செம்மண்	8-0	9	10	1		
666	...	A	ச	5611 to 5613	do தொ.	do தொ.	...		do தொ.	8-5	9	3	11		
...	W Qr.	B	ம	5614	do தொ.	do தொ.	...		do தொ.	8-5	9	3	11		
...	do தொ.	C	ஸ	do தொ.	do தொ.	do தொ.	...		do தொ.	8-5	9	1	11		
												17	34		
667	...	A	ச	5625, 5626 to 5627	do தொ.	do தொ.	...		Tirukalam திருக்களம்	4-5	6	1	34	137	P Nakappa Nayakkan மு வைகைநாயக்கன்
...	W Qr.	B	ஓ	5613	do தொ.	do தொ.			do தொ.	4-1	6	...	17	136	M Virappa Nayakkan மு வைரப்பநாயக்கன்
...	S Qr.	C	ஔ	5610, 5612	do தொ.	do தொ.	...		do தொ.	8-4	6	...	34	57	Somai Ayyan சோமையாஐயன்
...	W Qr.	D	ஃ	5611	do தொ.	do தொ.	...		do தொ.	4-1	6	...	17	136	M Virappa Nayakkan மு வைரப்பநாயக்கன்
												2	8		
668	...	A	ஈ	5410 to 5412, 5414, 5417 to 5418, 5421 to 5441	do தொ.	I	Tank குளம்	1	Red loam செஞ்சரளைமண்	7-3	7	3	5	132	P Nakappa Nayakkan மு வைகைநாயக்கன்
...	W Qr.	B	ஓ	5420, 5423	do தொ.	do தொ.	do தொ.	1	do தொ.	7-3	7	...	5		
												3	10		
669	...	A	ஈ	5418	do தொ.	do தொ.	do தொ.	1	do தொ.	4-6	7	...	23		
...	S Qr.	B	ஊ	do தொ.	do தொ.	do தொ.	do தொ.	1	do தொ.	4-6	7	...	23		
...	do தொ.	C	஋	5419, 5442	do தொ.	do தொ.	do தொ.	1	do தொ.	4-6	7	...	5		
...	E Qr.	D	஌	5412 to 5416, 5418 to 5420, 5442 to 5443	do தொ.	do தொ.	do தொ.	1	do தொ.	7-6	7	2	12		
...	N Qr.	D	ஐ	5415	do தொ.	do தொ.	do தொ.	1	do தொ.	7-3	7	...	5		
												3	17		
670	...	A	ஈ	5466	ஞ ச	ப ச	...		Black loam கருமண்	4-1	6	3	23		
...	S Qr.	B	ஊ	5464, 5465, 5467 to 5470, 5472	do தொ.	do தொ.	...		do தொ.	4-1	6	1	29		
...	...	C	஋	5470, 5477	do தொ.	do தொ.	...		do தொ.	4-1	6	...	29		
...	do தொ.	D	஌	5466 to 5468, 5470 to 5473, 5475 to 5476	do தொ.	do தொ.	...		do தொ.	4-1	6	1	29		
												6	22		

185

in the Ottapidaram Taluk of the Tinnevelly District

நாயக்கர் தொழுதி மாவட்டம் ஒட்டபிடாரம் தாலுகா திருநெல்வேலி.

Assessment.						Pattadar's Name and Address.	Remarks.
Assessment of Land.		Assessment Palaiya Dasl		Total			
Rupees.	Annas.	Rupees.	Annas.	Rupees.	Annas.		
11		12		13		14	15
2	8	...	...	2	8	135 P Nakappa Nayakkan மு வைகைநாயக்கன்	
...	30	...	...	15	...	134 M Virappa Nayakkan மு வைரப்பநாயக்கன்	
...	15	...	...	15	...	57 Somai Ayyan சோமையாஐயன்	
1	...	...	1	...	...	...	
2	13	...	2	15	...		
1	6	...	...	1	6	137 P Nakappa Nayakkan மு வைகைநாயக்கன்	
...	3	...	...	3	...	136 M Virappa Nayakkan மு வைரப்பநாயக்கன்	
...	7	...	...	7	...	57 Somai Ayyan சோமையாஐயன்	
...	2	...	...	2	...	136 M Virappa Nayakkan மு வைரப்பநாயக்கன்	
2	2	...	2	4	2		
12	11	...	13	11	...	137 P Nakappa Nayakkan மு வைகைநாயக்கன்	
...	...	...	...	...	...	...	
...	8	...	...	8	...	...	
13	11	...	13	12	...		
...	10	...	...	10	...	135 M Virappa Nayakkan மு வைரப்பநாயக்கன்	
...	10	...	...	10	...	137 P Nakappa Nayakkan மு வைகைநாயக்கன்	
...	12	...	...	12	...	57 Somai Ayyan சோமையாஐயன்	
7	7	...	7	7	...	137 P Nakappa Nayakkan மு வைகைநாயக்கன்	
...	12	...	...	12	...	136 M Virappa Nayakkan மு வைரப்பநாயக்கன்	
10	8	...	10	8	...		
...	...	...	...	...	...	57 Somai Ayyan சோமையாஐயன்	
1	11	...	1	11	...	137 P Nakappa Nayakkan மு வைகைநாயக்கன்	
...	2	...	...	2	...	136 M Virappa Nayakkan மு வைரப்பநாயக்கன்	
...	...	...	...	12	...	137 P Nakappa Nayakkan மு வைகைநாயக்கன்	
3	...	...	3	...	...		

Survey and Settlement Register of the Village of Ottapidaram

திருநெல்வேலி ஜில்லா ஒட்டபிடாரம் தாலூகாவிலுள்ள

Survey Number	Sub-division Number		Old Number.	Government or Inam	Dry, Irrigated or Punjah	Source of Irrigation	Class	Description of Soil	Extent		Assessment of Lands	Permanent Paingram Tax	Total	Patadar's Name and No.	Remarks
	Direction	Letters							Acres	Cents					
1	2		3	4	5	6	7	8	9	10	11	12	13	14	15
671	...	A	3479	G	D	...		Black loam	4-1	6	...	2	136	M Vellappa Nayakkan	
...	S C	B	3480,3485	do	do	...		do	4-1	6	...	4	137	Somasi Aiyan	
...	do	C	3482,3484,3485	do	do	...		do	4-1	6	...	9	137	P Nallappa Nayakkan	
...	do	D	3483,3486	do	do	...		do	4-1	6	...	2	137	Somasi Aiyan	
...	do	E	3495,3496	do	do	...		do	4-1	6	...	2	137	Somasi Aiyan	
...	N	B	3475to3510	do	do	...		do	4-1	6	1	3	137	P Nallappa Nayakkan	
...	do	F	3511	do	do	...		do	4-1	6	...	2	136	M Vellappa Nayakkan	
											3	27			
672	...	...	3511to3519	do	do	...		Red sand	8-5	9	15	2	137	P Nallappa Nayakkan	
673	...	...	3475to3513	do	I	Tank	1	Red loam	7-3	7	1	13			
674	...	...	3513to3517	do	P	...		...			14				
675	...	...	3503to3510	do	D	...		Red sand	8-5	9	6	10			
676	...	A	3522to3527	do	I	Tank	1	Red loam	7-3	7	...	4	137	P Nallappa Nayakkan	
...	W	B	3519	do	do	do	1	do	7-3	7	...	4	137	M Vellappa Nayakkan	
...	N	C	3518	do	do	do	1	do	7-3	7	...	4	137	Somasi Aiyan	
											1	12			
677	...	...	3525,3530	do	do	do	1	do	7-3	7	...	4	137	P Nallappa Nayakkan	
678	...	...	3531,3530	do	do	do	1	do	7-3	7	...	4	137	do	
679	...	...	3526,3528	do	D	...		Red sand	8-5	9	...	2	137	do	
680	...	...	3531to3534	do	do	do		do	8-5	9	...	2	137	do	
681	...	...	3532	do	do	do		do	8-5	9	...	2	137	do	
682	...	...	3531to3534	do	P	...		...			15				
683	...	...	3527	do	D	...		Red sand	8-5	9	2	15	137	K Nallappa Nayakkan	
684	...	A	do	do	do	do		do	8-5	9	...	2	137	do	
...	E	B	do	do	do	do	...	do	8-5	9	...	2	137	Somasi Aiyan	
											15	10			

166

in the Ottapidaram Taluk of the Tinnevelly District.

ஒட்டபிடாரம் தாலூகாவிலுள்ள

Survey Number	Sub-division Number		Old Number.	Government or Inam	Dry, Irrigated or Punjah	Source of Irrigation	Class	Description of Soil	Extent		Assessment of Lands	Permanent Paingram Tax	Total	Patadar's Name and No.	Remarks
	Direction	Letters							Acres	Cents					
1	2		3	4	5	6	7	8	9	10	11	12	13	14	15
...	2	...	...	...	...						...	2	136	M Vellappa Nayakkan	
...	4	...	...	...	...						...	4	137	Somasi Aiyan	
...	9	...	...	...	...						...	9	137	P Nallappa Nayakkan	
...	2	...	...	...	...						...	2	137	Somasi Aiyan	
...	2	...	...	...	...						...	2	137	Somasi Aiyan	
1	3	...	...	1	...						6	1	137	P Nallappa Nayakkan	
...	2	...	...	...	...						...	2	136	M Vellappa Nayakkan	
...	9	...	...	2	...						5				
2	14	...	...	3	14						13		137	P Nallappa Nayakkan	
3	14	...	...	3	14						...				
...	...	...	...	...	...						...				
1	...	...	...	3	9						1	7	137	P Nallappa Nayakkan	
3	3	...	...	3	3						...		137	do	
...	...	...	...	...	...						...		137	M Vellappa Nayakkan	
...	4	...	...	4	15						...		137	Somasi Aiyan	
3	3	...	...	3	3						...				
1	1	...	...	1	1						13		137	P Nallappa Nayakkan	
5	2	...	...	5	2						13		137	do	
1	15	...	...	1	15						1		137	do	
2	1	...	...	2	1						15		137	do	
2	2	...	...	2	2						13		137	do	
...	...	...	...	...	...						...				
3	14	...	...	3	14						13		137	K Nallappa Nayakkan	
3	6	...	...	3	6						13			do	
1	4	...	...	1	4						15		137	Somasi Aiyan	
4	10	...	...	4	10										

Survey and Settlement Register of the Village of Ottapidaram

திருநெல்வேலி ஜில்லா ஒட்டபிடாரம் தாலுகா கணக்கு

Survey Number புல எண்	Sub-Division உட்பிரிவு		Old Number பழைய எண்	Government or Inam அரசாங்கம் அல்லது இனாம்	Dry, Irrigated or Punjah நன்செய் புன்செய்	Source of Irrigation நீர்பாய்ச்சும் வகை	Crop பயிர்	Description of Soil நிலத்தின் வகை	Assessment வரி		Remarks குறிப்பு
	Division பிரிவு	Letters எழுத்து							Rupees ரூபாய்	Annas அணா	
1	2		3	4	5	6	7	8	9	10	
686	...	A	5798, 5799, 5807	Ryotwari	Dry	...		Red sand	0	3	
...	E	B	5798, 5799, 5807	do	do	...		do	0	1	
										10	
686	...	A	5800	do	do	do	...	do	0	1	
...	S	B	5801, 5804, 5807	do	do	do	...	do	0	1	
...	do	C	5802, 5803, 5805, 5807	do	do	do	...	do	0	3	
...	do	D	5801, 5803, 5807	do	do	do	...	do	0	3	
...	do	E	5802, 5803, 5807	do	do	do	...	do	0	1	
									1	12	
687	...	A	do	do	do	do	...	do	0	1	
...	N	B	5804, 5807	do	do	do	...	do	0	1	
...	do	C	5802, 5803, 5807	do	do	do	...	do	0	3	
...	do	D	5805	do	do	do	...	do	0	3	
									1	8	
688	...	A	5806, 5807	do	do	do	...	do	0	1	
...	N	B	do	do	do	do	...	do	0	1	
...	do	C	do	do	do	do	...	do	0	2	
...	do	D	do	do	do	do	...	do	0	3	
...	do	E	5801, 5806, 5807	do	do	do	...	do	0	1	
...	do	F	5802, 5807	do	do	do	...	do	0	1	
									0	10	
689	...	A	5806, 5807	do	do	do	...	do	0	5	
...	E	B	5806	do	do	do	...	do	0	2	
									0	7	
690	...	...	5807	do	do	do	...	do	0	3	

167

...e Ottapidaram Taluk of the Tinnevelly District.

...ாலுகாவில் ஒட்டபிடாரம் வட்டத்தில் திருநெல்வேலி

Assessment வரி						Patadar's Name and Residence பட்டாதாரர் பெயரும் வசிக்கும் ஊரும்	Remarks குறிப்பு
Permanent நிரந்தரம்		Fluctuating மாறுதல்		Total மொத்தம்			
Rupees ரூபாய்	Annas அணா	Rupees ரூபாய்	Annas அணா	Rupees ரூபாய்	Annas அணா		
11		12		13		14	15
...	13	...	...	...	13	173 Sowrirayar Pillai	
1	12	...	3	1	15	174 Arumugathu Pillai	
2	5	...	2	2	7		
...	...	...	...	...	10	175 Sivan Kolundu	
...	...	...	...	...	...		
...	...	...	...	...	...	176 Muthuraja Nayakkan	
1	3	...	...	1	3	177 Kulasekara Perumal Nayakkan and Narasappa Nayakkan	
...	10	...	...	...	10	164 N. Ramalingappa Nayakkan	
...	9	...	...	...	9	165 Kuppammal	
3	9	...	...	3	9		
...	11	...	...	...	11	165 do	
...	5	...	...	1	6	161 V. S Vetti Nayakkan	
...	10	...	...	...	10	148 Ayyappa Nayakkan	
...	15	...	...	...	15	140 Valaguru Nayakkan	
5	9	...	...	3	9		
1	6	...	...	1	6	135 Kulasekara Nallur Tevasthanaswami	
...	11	...	...	...	11	117 Mimma Ramayyan	
...	11	...	...	...	11	116 Venkatasubbiah Nesakkiran	
...	13	...	...	...	13	178 Muthu Nadathi Pillai	
1	6	...	...	1	6	134 Kulasekara Perumal Nayakkan	
...	1	...	...	...	1	133 Kulasekara	
5	...	...	...	5	...		
1	5	...	...	...	5	161 Do	
2	...	...	2	2	...		
3	13	...	...	3	13		
...	10	...	...	...	10		

Survey and Settlement Register of the Village of ...

... Taluk of the Tinnevelly District.

Survey Number	Subdivision No.	Area of land	Assessment of land	Description of Soil	Description of Tank	Source of Irrigation	Description of Crop	Name of Ryot	Remarks
1	2	3	4	5	6	7	8	9	10
691	...	...	0-37-0	G	P	...	...	...	
వల్లి	...	A	5.09-5.09 / 1.55-1.55	do	D	...	Red sand	8-5	
...	S	B	4.94-4.89	do	do	...	do	8-5	
...	do	C	0-27	do	do	...	do	8-5	
693	...	A	3.60	do	I	Tank	Red loam	7-5	
...	S	B	3.06-3.03	do	do	do	do	7-5	
...	do	C	2.70-2.73	do	do	do	do	7-5	
...	do	D	2.77-2.76	do	do	do	do	7-5	
...	do	E	3.38-3.33	do	do	do	do	7-5	
...	do	F	0.51-0.50	do	do	do	do	7-5	
694	...	A	3.42	do	do	do	do	7-5	
...	S	B	3.41-3.38	do	do	do	do	7-5	
...	do	C	1.31	do	do	do	do	7-5	
...	W	D	3.41-3.37	do	do	do	do	7-5	
...	S	E	0.33-0.32	do	do	do	do	7-5	
...	N	F	3.00-2.99	do	do	do	do	7-5	
...	do	G	2.87-2.84	do	do	do	do	7-5	
...	do	H	0.66-0.65	do	do	do	do	7-5	
...	do	I	2.59-2.56	do	do	do	do	7-5	
...	do	J	2.11-2.09	do	do	do	do	7-5	
695	...	A	0.24	do	do	do	do	7-5	
...	S	B	3.24-3.21	do	do	do	do	7-5	

In the Ottapidaram Taluk of the Tinnevelly District.

Assessment of land	Permanent Peishcush	Total	Patadar's Name and No	Remarks
Rupees	Rupees	Rupees	Patadar's Name and No	
11	12	13	14	15
...	...	...	...	Tank
1	15	1	16	118 Mirasi Venkatasubbayan
1	5	1	5	149 Andikkan
1	6	1	6	135 M Virappa Nayakkan
4	10	4	10	
...	7	...	7	149 Andikkan
5	...	5	...	135 Sinna Gurusappa Nayakkan
...	11	...	11	148 Aiyappa Nayakkan
2	4	2	4	151 V S Velu Nayakkan
1	9	1	9	152 Nameskan per No 656 C Gs 680
1	8	1	8	135 Kasamalan
11	...	11	7	
...	5	...	5	172 Savarimuttu Pillai
...	13	...	13	163 M Gurusappa Nayakkan
...	11	...	14	161 S Kuruppa Nayakkan
1	12	1	13	154 Kulla Ramanja Nayakkan
1	10	1	10	140 V Jeyaraja Nayakkan
1	13	1	13	150 Essan
...	15	...	...	168 Sivagurunatha Nayakkan
3	2	3	2	113 Ahamed Meeran Labbay
1	3	1	3	119 Andikkan
1	11	1	11	136 Sivasubramania Virappa Nayakkan
11	7	...	...	
...	13	...	13	115 Mirasi Ramayan
3	6	3	6	101 Arumugam Reddi

Survey and Settlement Register of the Village of Ottapidaram

திருநெல்வேலி ஜில்லா ஒட்டபிடாரம் தாலூகா கரிசல் குளம்

Survey Number	Sub-division		Old Number	Government or Inam	Dry Irrigation or Punjah	Source of Irrigation	Crop	Description of Soil		Assessment in Rupees	Assessment in Annas	Permanent Palmyra Tax in Rupees	Permanent Palmyra Tax in Annas	Total in Rupees	Total in Annas	Patteedar's Name and No.	Remarks
	Direction	Letters															
1	2		3	4	5	6	7	8		9	10	11		12		13		14	15
...	W Co	C 6	3333 3333 3339	G ಕ	I ಒ	Tank	1	Red loam	7-0	7	...	...	...	12	7	12	116 Venkatasubbiah Pillay	
...	do	D ಗ	3333 3332 3334	do do	do do	do do	1	do do	7-3	7	1	11	...	...	1	11	122 Sinna Ramayyan	
...	S Co	E ಙ	3333 3333	do do	do do	do do	1	do do	7-3	7	1	7	...	...	1	7	173 Saverimuthu Pillai	
696	...	...	3332 3339	do do	do do	do do	1	do do	7-3	7	8	1	...	...	8	1	...	
697	...	A ಅ	3338	do do	D ಗ	...		Red sand	8-5	9	10	14	...	...	10	14	...	
...	E ಇ	E ಇ	3333 3321	do do	do do	...		do do	5-5	9	...	5	...	...	...	5	182 Sami Reddiyar	
698	...	A ಅ	3337	do do	do do	...		do do	8-5	9	3	12	...	...	3	12	138 Sinna (Garuvappa) Nayakkan	
...	N Co	B ಆ	do do	do do	do do	...		do do	8-5	9	...	1	...	...	...	1	...	
...	do	C ಇ	do do	do do	do do	...		do do	8-5	9	1	...	...	...	1	...	188 do do	
...	do	D ಈ	do do	do do	do do	...		do do	8-5	9	...	4	...	...	...	4	122 Sinna Ramayyan	
...	do	E ಉ	do do	do do	do do	...		do do	8-5	9	...	1	...	...	...	1	131 Annamalai Pillai	
...	do	G ಜ	do do	do do	do do	...		do do	8-5	9	...	10	...	...	...	10	136 Vellayan Nayakkan	
699	...	...	7330	do do	do do	...		do do	8-5	9	...	4	...	...	...	4	140 Vellayan Nayakkan	
700	...	...	do do	do do	do do	...		do do	8-5	9	...	6	...	...	...	6	172 Saverimuthu Pillai	
701	...	A ಅ	do do	do do	do do	...		do do	8-5	9	...	5	...	...	...	5	179 Veli Nayakkan	
...	S Co	B ಆ	do do	do do	do do	...		do do	8-5	9	...	4	...	...	...	4	165 Ganga Nayakkan	
702	...	A ಅ	7203	do do	do do	...		do do	8-5	9	3	1	...	...	3	1	...	
...	N ...	B ಆ	7204	do do	do do	...		do do	8-5	9	2	...	...	...	2	...	50 Thambiah Pillai	
703	...	...	do do	do do	do do	...		do do	8-5	9	5	...	...	...	5	...	291 do do	
											3	5	...	...	3	5	331 V Muthusamy Ayyar	
											2	5	...	...	2	5	45 Saverimuthu Pillai	
											7	10	...	...	7	10	...	
											1	8	...	...	1	8	114 Arumugam Pillai	
											5	11	...	...	5	11	118 Arumugam Pillai	
											1	...	...	...	1	...	16 do do	

189

in the Ottapidaram Taluk of the Tinnevelly District

ஜாகத்திலா ஒட்டிடம்மன்டி வாசலைத் திருநெல்வேலி.

Survey and Settlement Register of the Village of Ottapidaram

திருநெல்வேலி ஜில்லா ஒட்டப்பிடாரம் தாலூகா ஜமாபந்தி

Survey No.	Sub-division	Old Number	Field Measurement	Number of Shares	Share of Occupant	Crop	Description of Soil	Remarks	Extent	
									Acres	Cents
1	2	3	4	5	6	7	8	9	10	
704	A	7304	0	1	...		Red sand	8-5	7	89
...	B	7305	do	do	...		do	8-5	2	50
...	C	7306	do	do	...		do	8-5	6	55
									15	94
705	...	...	do	do	do	...	do	8-5	10	82
706	...	...	7310	do	P	...	...		6	16
707	A	7309	do	do	D		Red sand	8-5	3	57
...	B	7310	do	do	do	...	do	8-5	4	43
									12	89
708	...	...	do	do	do	...	do	8-5	9	1
709	A	7311	do	do	do	...	do	8-5	2	63
...	B	7312	do	do	do	...	do	8-5	1	6
									10	75
710	...	...	do	do	do	...	do	8-5	11	92
711	...	...	do	do	do	...	do	8-5	20	85
712	...	...	do	do	do	...	do	8-5	31	39
713	A	...	do	do	do	...	do	8-5	4	27
...	C	7316	do	do	do	...	do	8-5	4	16
...	D	7317	do	do	do	...	do	8-5	10	9
									13	12
714	A	7318	do	do	do	...	do	8-5	9	19
...	B	7319	do	do	do	...	do	8-5	3	93
									13	12
715	...	7320	do	do	do	...	do	8-5	12	24
716	...	...	do	do	do	...	do	8-5	6	90

in the Ottapidaram Taluk of the Tinnevelly District.

தாலூகா சர்வே மெஜர் ஜமாபந்தி ரிஜிஸ்டர்.

170

Assessment of Land.	Permanent Fasly. Tax	Total.	Pattadar's Name and No.	Remarks.
Rupees.	Rupees.	Rupees. Annas.		
11	12	13	14	15
2 ...	... ...	2 ...	48 Picha Pillai	
... 10	... ...	... 10	58 Subbanthidaram Pillai	
1 10	... ...	1 10	70 Muthukan Pillai	
1 4	... ...	1 4		
1 2	... ...	1 2	73 do	... Road
... ...	... ...	... ...	...	
2 2	... ...	2 2	78 Manikkam Pillai	
1 3	... ...	1 3	85 Sundrada Pillai	
3 1	... ...	3 1		
2 1	... ...	2 1	60 do	
2 7	... ...	2 7	167 S Vinthalam Pillai	
... 4	... ...	... 4	129 Pugalmperumal Pillai	
2 11	... ...	2 11		
1 12	... ...	1 12	130 do	
1 11	... ...	1 11	132 do	
2 13	... ...	2 13	125 do	
1 1	... ...	1 1	127 S Ramasamy Pillai	
1 1	... ...	1 1	82 S Shanmugam Pillai	
2 8	... ...	2 8		
2 10	... ...	2 10		
2 6	... ...	2 6	13 Muthukrishna Pillai	
1 7	... ...	1 7	74 S Kuppusamy Pillai	
2 3	... ...	2 3		
3 6	... ...	3 6		
1 12	... ...	1 12		

Survey and Settlement Register of the Village of Olappidaram

கிராமவேல் ஜில்லா முடிவு நாள் தாலூகா

Survey Number.	Sub-division Number.	Old Number.	Quantity of Land.	Description of Soil	Rental
3	4	5	6	7	8	9	10
		7341					
7...	...	7335&7310.	...	...	...	...	24 75
		7341					
7...	...		...	...	...	...	20 75
		7341					
7...	...	7335&7310.	...	...	...	...	20 50
730	...	do Dry.	...	...	...	...	10 62
731	...	do Dry.	...	...	...	...	11 62
732	...	do Dry.	...	...	...	...	17 16
735	...	do Dry.	...	...	...	...	14 44
734	...	do Dry.	...	...	...	...	10 81
735	...	do Dry.	...	...	...	...	8 35
736	...	do Dry.	...	...	...	...	7 00
737	...	do Dry.	...	...	...	...	10 34
738	...	do Dry.	...	...	...	...	12 01
739	...	do Dry.	...	...	...	...	20 52
730	...	do Dry.	...	...	...	...	9 90
731	...		...	...	...	...	9 00
							10
							5
							10
							11
							14
							13
							22
							11
							9
							10

171

the Ottapidaram Taluk of the Tinnevelly District.

தாலூகா திருநெல்வேலி ஜில்லாவில் ஒட்டப்பிடாரம்

Assessment.						Remarks.
Description of Land.	Dorrinad Paishy Dry.		Total.	Patnidar's Name and No.		
	Rupees.	Annas.	Rupees.	Annas.		
11	12	13	14		15	
						Ettayapuram Zemin
						do Dry.
						do Dry.
						do Dry.

Survey and Settlement Register of the Village of Ottapidaram

in the Ottapidaram Taluk of the Tinnevelly District.

172

Survey No.	Sub-division No.	Assessment of Land	Assessment of Tank	Assessment of Garden	Assessment of Total	Description of Soil	Situation	Extent	Pattadar's Name and No.	Remarks.
1	2	3	4	5	6	7	8	9	10	11
7[illegible]										
7[illegible]										
7[illegible]

Survey and Settlement Register of the Village of Ottapidaram

in the Ottapidaram Taluk of the Tinnevelly District.

Village Survey No.	Hissa No.	Puttah No.	Old Number	Description of Soil	Extent	Assessment of Land	Permanent Peishcush or Fixed Tax	Total	Puttadar's Name and No.	Remarks
1	2	3	4	5	6	7	8	9	10	11
	E	G	944	Tank	1	Red loam	7-3	...		
	N	D	944-945-946-947-948-949-950-951-952-953	do do do do	1	do do	7-1	7	1	17
	S	E	953-954-955-956-957-958-959-960-961-962	do do do do	1	do do	7-8	7	1	5
	N	F	953-955-956-957-958-959-960-961-962	do do do do	1	do do	7-8	7	...	19
		G	959-963	do do do do	1	do do	7-3	7	1	21
	S	H	954	do do do do	1	do do	7-2	7	...	13
		I	do	do do do do	1	do do	7-0	7	...	1
		J	do	do do do do	1	do do	7-3	7		
									5	97
759	...	A	943	do do P 4 0	...	...			...	39
760	...	A	956	do do I 8	Tank	1	Black loam	4-3	6	...	14
	S	B	945	do do do do	1	do do	4-3	6	...	17
	E	C	947	do do do do	1	do do	4-3	6	...	17
	S	D	944	do do do do	1	do do	4-3	6	...	21
		E	942	do do do do	1	do do	4-3	6	...	21
		F	943	do do do do	1	do do	4-3	6	...	23
		G	758	do do do do	1	do do	4-3	6	...	8
		H	948-949	do do P 4 0	...	...			...	21
		I	948	do do I 8	Tank	1	Black loam	4-3	6	...	3
		J	do	do do do do	1	do do	4-3	6	...	
		K	do	do do do do	1	do do	4-3	6	...	
		L	do	do do do do	1	do do	4-3	6	...	
		M	957	do do P 4 0	...	...			...	
	N	N	957-960-961	do do I 8	Tank	1	Black loam	4-3	6	...	

Assessment of Land	Permanent Peishcush or Fixed Tax	Total	Puttadar's Name and No.	Remarks
Rupees Annas	Rupees Annas	Rupees Annas	14	15
11	12	13		
... 4	... ...	... 4	2	101 Alvarappa Pillai
4 2	... ...	4 2	3	Tiru Arasuranjangar
3 11	... ...	3 11	61	Nunca as per No 35 B
... 11	... ...	... 11	1	Os 35 P Amasivaiyangar
4 7	... ...	4 7	18	Maruvunnayangar
... 7	... ...	... 7	37	Mayan Sivana Sundara Chavvar
... 2	... ...	... 2	56	Tiruvettiattathan Pillai
... 4	... ...	... 4	37	Angamma
14 15	... ...	14 15		
... ...	... ...	... ...		
... 10	... ...	... 10	52	Paramasivan Pillai
... 12	... ...	... 12	45	Pitcha Pillai
... 12	... ...	... 12	51	Nanavandiyanayal
1 11	... ...	1 11	39	A Sivasubhramanya Pillai
1 3	... ...	1 3	28	Pitcha Pillai
1 3	... ...	1 3	29	A Sivasubhramanya Pillai
... ...	... ...	... ...	118	Paramasivayan Pillai
... ...	... ...	... ...		...Pagoda
... 2	... ...	... 2	31	S Aiyan Perumal Pillai
... 1	... ...	... 1	87	K Aiyanperumal Pillai
... 1	... ...	... 1	113	Kattabomman Pillai
... 1	... ...	... 1	28	Kattabomman Pillai
... 3	... ...	... 3	28	Kattabomman Pillai
... ...	... ...	... ...		
4 4	... ...	4 4	124	Sivapuranam Pillai

173

Survey and Settlement Register of the Village of Uttapalaiam

In the Uttapalaiam Taluk of the Tinnevelly District.

1775

Survey No.	Sub-Division No.	Extent	Old Number	Description of Soil. Government or Minor Inam, Pay, Enfranchised or Pensionary	Source of Irrigation.	Crop.	Assessment. Measure. Fasli. Rupees. Annas. Pies.	Remarks.
1		G	1781,603	Black loam	Tank	1		46
...	1		1805	do	do	1		37
...	2		1804	do	do	1		9
...	3		1803	do	do	1		2
...	4		1802	do	do	1		11
						4	70	
761	...	A	910,911	do	do	1		5
...	1		1806	do	do	1		20
...	2	C	805,00	do	do	1		31
...	3		1807	do	do	1		32
						1	93	
762	...	A	805,806,809	do	do	1		22
...	1	B	807	do	do	1		31
...	2	C	1811	do	do	1		15
...	do	D	808	do	do	1		27
...	3	E	791,792	do	do	1		33
...	4	F	805,806,809	do	do	1		47
...	5	G	807	do	do	1		3
...	6	H	do	do	do	1		8
...	do	I	808	do	do	1		2
...	7	J	do	do	do	1		3
...	8	K	do	do	do	1		4
...	9	L	do	do	do	1		3
						4	66	

Assessment. Measure. Assessment of Lands. Fasli. Rupees. Annas. Pies.	Permanent Pishgrepsion Tarrage. Rupees. Annas. Pies.	Total. Rupees. Annas. Pies.	Pattadars Name and No.	Remarks.
11	12	13	14	15
2	3	2	3 34 Names as per No 20 A	
1	1	1	1 14 Subbaraya Pillai	
3	12	8	12 156 Sankara Kumara Muthukaruppaiah Pillai	
...	6	6	36 Karkuttam Ramatirevenkadathiyangar	
...	6	6	36 Karkuttam N Sankaryangar	
...	12	12	5 Muttuppaiyangar	
19	9	19	9	
2	8	2	8 32 A Subbaiyan	
1	10	1	10 34 Paramasivan Pillai	
3	12	3	12 48 Pichu Pillai	
1	1	1	1 14 Perumaravattumma	
8	13	8	15	
5	12	5	12 26 Pakiyanam Pillai	
1	6	1	6 7 Mirusu Thakomalli Pichu	
...	18	...	15	43 P Virabadra Pillai
1	1	1	1	14 Names as per No 32 D
2	7	2	7	1 14 NU Kuttalalingam Pillai
6	7	6	7	44 Names as per No 33 D
...	2	...	2	35 Pakiyanam Pillai
...	6	...		5 Sankaran
...	6	...		5 Thiyagaraya Pillai
...	6	...	6	63 Names as per No 35 B
...	6	...	6	63 Names as per No 37 N Subbaiyan Pillai
...	6	...	6	63 Thiruvenkadathan Pillai
...	3	...	3	25 Thiruvenkadathan Pillai
19	11	19	11	

Survey and Settlement Register of the Village of Ottapidaram

திருநெல்வேலி ஜில்லா ஒட்டபிடாரம் கரணத்தாருடைய பிரிவு

Subdivision. உட்பிரிவு			Old Number. பழைய எண்.	Government or Inam. சர்க்காரு தானமு	Description of Land. நிலத்தின் தன்மை	Source of Irrigation. நீர்பாய்ச்சும் வகை	Description of Soil. நிலவகைகள்.			Extent. விஸ்தீரணம்.		
Hissa. பாகம்.	Division. பிரிவு.	Letters. எழுத்துக்கள்.					Class. தரம்.			Acres. ஏக்கர்.	Cents. சென்ட்.	
1	2	3	4	5	6	7	8			9	10	
...	...	A	998	Gov.	Inam	Tank	1	Black loam	4-3	6	...	11
...	W	B	994/998	do	do	do	1	do	4-3	6	...	9
...	do	C	995	do	do	do	1	do	4-3	6	...	55
...	do	D	991	do	do	do	1	do	4-3	6	...	39
...	N	E	991/994	do	do	do	1	do	4-3	6	...	65
										1	46	
764	...	A	990	do	do	do	1	do	4-3	6	...	12
...	N	B	989	do	do	do	1	do	4-3	6	...	16
...	do	C	989	do	do	do	1	do	4-3	6	...	17
												45
...	do	D	989	do	do	do	1	do	4-3	6	...	45
...	W	E	986/988/1003	do	do	do	1	do	4-3	6	...	71
...	S	F	987	do	do	do	1	do	4-3	6	...	54
...	W	G	do	do	do	do	1	do	4-3	6	...	52
...	do	H	984/985	do	do	do	1	do	4-3	6	...	85
										3	26	
765	...		987/1079				1	do	4-3	6	1	61
766	...	A	1051	Gov.	do	do	1	Red loam	7-3	7	...	14
...	E	B	1050/1051	do	do	do	1	do	7-3	7	...	95
...	do	C	1049	do	do	do	1	do	7-3	7	...	14
...	do	D	1048	do	do	do	1	do	7-3	7	...	27
...	do	E	1047/1048	do	do	do	1	do	7-3	7	...	68
...	W	F	1045	do	do	do	1	do	7-3	7	...	6
...	do	G	1046	do	do	do	1	do	7-3	7	...	3
...	E	H	do	do	do	do	1	do	7-3	7	...	5
...	do	I	do	do	do	do	1	do	7-3	7	...	5

in the Ottapidaram Taluk of the Tinnevelly District.

திருநெல்வேலி ஜில்லா ஒட்டபிடாரம் தாலூகா

175

Assessment.					Pattadar's Name and No. பட்டாதாரர் பெயரும், எண்ணும்.	Remarks.
Assessment of Land. நிலத்தின் தீர்வை.		Permanent Fasly.	Total. மொத்தம்.			
Rupees. ரூபாய்.	Annas. அணா.	Annas. அணா.	Rupees. ரூபாய்.	Number. எண்.		
11	12	13			14	15
...	8	...	...	8	121	Names as per No 75
						ஒ.வ 75 ன் படி பெயர்கள்
...	1	...	...	1	27	Names as per No 20 A
						ஒ.வ 20 ன் படி பெயர்கள்
2	...	...	2	...	6	Nirmal Ayyamthaiyangar
						நிர்மல அய்யம்தையங்கார்
...	14	...	...	14	21	Names as per No 50 A
						ஒ.வ 50 ன் படி பெயர்கள்
3	2	...	3	2	156	Sankaranarayan Muthukrishnakkan Pillai
						சங்கரநாராயண முத்துகிருஷ்ணக்கன் பிள்ளை
3	2	...	3	2		
6	0	...	6	0		
...	9	...	...	9	109	Names as per No 74 A
						ஒ.வ 74 ன் படி பெயர்கள்
...	12	...	...	12	111	N U Kuttalingam Pillai
						ந. உ. குற்றாலிங்கம் பிள்ளை
...	12	...	...	12	73	Manickam Pillai
						மாணிக்கம் பிள்ளை
...	12	...	1	12	76	Petchi Subbiamattar Pillai
						பேச்சி சுப்பிமாத்தர் பிள்ளை
3	3	...	3	3	44	Names as per No 31 B
						ஒ.வ 31 ன் படி பெயர்கள்
1	8	...	1	8	113	Veerappa Pillai
						வீரப்பா பிள்ளை
2	6	...	2	6	13	P Virabaddra Pillai
						பி வீரபத்திர பிள்ளை
3	13	...	3	13	12	Veerarajapa Pillai
						வீரராஜப்பா பிள்ளை
14	10	...	14	10		
...	5	...	...	5	...	Kuttalanathar Pogada
						ஏ.கே குற்றாலநாதர் போகடா
1	9	...	1	9	97	A K Kumaraswamy Reddi
						ஏ.கே குமாரசாமி ரெட்டி
...	11	...	...	11	3	Jiva Avudiyayangar
						ஜீவ அவுடியாயங்கார்
...	8	...	...	8	97	A K Kumaraswamy Reddi
						ஏ.கே குமாரசாமி ரெட்டி
...	15	...	...	15	54	Names as per No 33 A
						ஒ.வ 33 ன் படி பெயர்கள்
1	14	...	1	14	86	N Pattanathan Pillai
						ந. பட்டநாதன் பிள்ளை
...	3	...	...	3	111	Nallathiya Pillai
						நல்லதிய பிள்ளை
...	2	...	...	2	37	Akandadevi
						அகண்டாதேவி
...	2	...	...	2	3	Sivakumar
						சிவகுமார்
...	3	...	...	3	98	Names as per No 14 C
						ஒ.வ 14 ன் படி பெயர்கள்

Survey and Settlement Register of the Village of Ottapidaram

In the Ottapidaram Taluk of the Tinnevelly District.

Survey Number.	Division.	Letters.	Old Number.	Government or Inam.	Dry, Irrigated, or Garden.	Source of Irrigation.	Crop.	Description of Soil.	Farasu.	Extent. Acres.	Extent. Cawnies.
1	1	2	3	5	7	6	7	8	9	10	
766	B	J	970	G	I	Tank	1	Red loam	7-8	7	11
...	do	K	do	do	do	do	1	do	7-5	7	4
...	N	L	do	do	do	do	1	do	7-3	7	6
...	W	M	do	do	do	do	1	do	7-3	7	3
...	do	N	do	do	do	do	1	do	7-3	7	...
...	do	O	do	do	do	do	1	do	7-3	7	...
...	do	P	do	do	do	do	1	do	7-3	7	...
...	N	Q	969	do	do	do	1	do	7-3	7	...
...	do	R	do	do	do	do	1	do	7-3	7	...
...	S	S	do	do	do	do	1	do	7-3	7	...
...	do	T	do	do	do	do	1	do	7-3	7	...
...	S	U	do	do	do	do	1	do	7-3	7	...
...	W	V	1040	do	do	do	1	do	7-3	7	...
...	do	W	do	do	do	do	1	do	7-3	7	...
...	do	X	do	do	do	do	1	do	7-3	7	...
...	do	Y	do	do	do	do	1	do	7-3	7	...
...	do	Z	do	do	do	do	1	do	7-3	7	...
...	N	a	1042	do	do	do	1	do	7-3	7	9
...	E	b	do	do	do	do	1	do	7-3	7	17
...	do	c	1043	do	do	do	1	do	7-3	7	9
...	W	d	do	do	do	do	1	do	7-3	7	8
...	S	e	967	do	do	do	1	do	7-3	7	12
										3	82
...	...	...	1041	...	...	...	...	...	...	...	34
765	...	A	1039	do	do	Tank	1	Red loam	7-3	...	12

Assessment of Land.		Assessment. Permanent Paluvaram Tax.		Total.		Pattadar's Name and No.	Remarks.
Rupees.	Annas.	Rupees.	Annas.	Rupees.	Annas.		
11		12		13		14	15
...	6	...	...	6	92	Names as per No 17 F	
...	6	...	...	6	97	A K Rajasami Reddi	
...	3	...	...	3	74	Karuppa Pillai	
...	1	...	...	1	62	S A Ramasamiya Pillai	
...	1	...	...	1	63	S A Umaiyorubhagam Pillai	
...	1	...	...	1	54	S A Sivachidambaramaiya Pillai	
...	3	...	...	3	82	S Sivasubaroot Pillai	
...	4	...	...	4	5	Muttupaiyangar	
...	3	...	...	3	11	Muntamma Janasi	
...	5	...	...	5	13	Muniyandaiyangar	
...	5	...	...	5	27	Names as per No 20 A	
...	4	...	...	4	29	Tiramalikka Sanyasi	
...	3	...	...	3	24	Sinna Iyu Ramayangar	
...	3	...	...	3	43	P Visaladdee Pillai	
...	2	...	...	2	47	Arulandiyasi	
...	3	...	...	3	56	Soundara Pillai	
...	3	...	...	3	101	Alvaraya Pillai	
...	5	...	...	5	48	Pona Pillai	
...	10	...	...	10	49	A Sivachidaramaiya Pillai	
...	5	...	...	5	51	Naramarthiraman	
...	5	...	...	5	28	Pandiraiyan Pillai	
...	7	...	...	7	91	Ramanuja Iyangar	
12	14	...	...	12	14		
...	...	...	...	...	...	...	
...	7	...	...	7	18	Muniyandaiyangar	

Survey and Settlement Register of the Village of Ottapidaram

Survey No.	Sub-Division No.	Field No.	Name of Field	Extent in Acres	Dry Land Assessment in Rupees	Wet Land Assessment in Rupees	Source of Supply	Crop	Description of Soil	Taram	Extent Assessed Acres	Extent Assessed Cawnies
1	2	3	4	5	6	7	8	9	10			
176	A	1		1.13		1.13	Tank	1	Red loam	7-3	7	
	B	2		0.13		0.13	do	1	do	7-3	7	
	D	3		0.11		0.11	do	1	do	7-3	7	
	E	4		0.09		0.09	do	1	do	7-3	7	
	F	5		0.09		0.09	do	1	do	7-3	7	
	G	6		0.09		0.09	do	1	do	7-3	7	
	H	7		1.01		1.01	do	1	do	7-3	7	
	I	8		0.09		0.09	do	1	do	7-3	7	
	J	9		1.05		1.05	do	1	do	7-3	7	
	K	10		0.09		0.09	do	1	do	7-3	7	
											1	30
768	A	1		7.15		7.15	Tank	1	Red sand	5-3	5	
	B	2		7.15		7.15	do	1	do	5-3	5	
	C	3		0.11		0.11	do	1	do	5-3	5	
	D	4		2.11		2.11	do	1	do	5-3	5	
											2	
176	A	1		1.07		1.07	Tank	1	Red loam	7-3	7	
	B	2		0.13		0.13	do	1	do	7-3	7	
	C	3		0.11		0.11	do	1	do	7-3	7	
	D	4		0.09		0.09	do	1	do	7-3	7	
	E	5		1.01		1.01	do	1	do	7-3	7	
	F	6		0.09		0.09	do	1	do	7-3	7	
	G	7		1.05		1.05	do	1	do	7-3	7	
	H	8		0.09		0.09	do	1	do	7-3	7	
	I	9		1.05		1.05	do	1	do	7-3	7	

177

in the Ottapidaram Taluk of the Tinnevelly District.

Assessment. Present. Assessment of Land.	Permanent Fishery Tax	Total	Pattadar's Name and No	Remarks
Rupees	Rupees	Rupees		
Annas	Annas	Annas		
Pies	Pies	Pies		
11	12	13	14	15
...	1 6	1 6	71 Aiyasamiya Pillai	
1 9	... ...	1 9	101 Arumugha Reddi	
... 11	... ...	11		
... 3	... ...	3	67 K Ayyapperumal Pillai	
... 3	... ...	3	71 Kandala Sankaranarayana Pillai	
... 3	... ...	3	71 Kandala Sankaranarayana Pillai	
... 6	... ...	6	83 S Alagiaperumal Reddi	
... 1	... ...	1	68 Sankaranarayana Pillai	
... 1	... ...	1	68 Sankaranarayana Pillai	
... 2	... ...	2	72 Seppu Pandaram	
... 5	... ...	5	72 Seppu Pandaram	
... 15	... ...	15	130 Arumugha Pillai	
... 5	... ...	5	95 Sundaranarayana	
5 3	... ...	5 3		
... 3	... ...	3	72 Seppiya Pillai	
... 11	... ...	11	65 K M Ramasamiya Pillai	
... 8	... ...	8	66 Rama K Andiperumal Pillai	
... 8	... ...	8	79 Sankaranarayana	
1 13	... ...	1 14		
1 1	... ...	1 1	18 Maruvanasamiya	
... 13	... ...	...	76 Pettai Sadaiyandi Pillai	
2 14	... ...	2	20 Tiruvadi Ayyappa	
3 2	... ...	3	2 78 Muniakani Pillai	
1 8	... ...	1	6 70 Pettai Sadaiyandi Pillai	
1 13	... ...	1	15 92 Names as per No 17 P	
... 6	... ...	...	6 ...	
... 7	... ...	...	7 176 Names as per No 12 C	
... 3	... ...	...	3 58 Sundaranarayana Pillai	

Survey and Settlement Register of the Village of Ottapidaram

திருநெல்வேலி ஜில்லா ஓட்டபிடாரம் தாலுகா ஓட்டபிடாரம்

in the Ottapidaram Taluk of the Tinnevelly District.

ஓட்டபிடாரம் தாலுகாவில் திருநெல்வேலி ஜில்லாவில்

178

Survey No.	Sub-division No.	Extent	Old Number	Assessment or Rent Payable to Government	Assessment or Rent Payable to Tarafdar	Source of Irrigation	Crop	Description of Soil	Assessment	Remarks
1	2	3	4	5	6	7	8		9	10
...	C 3	7 0	1367	G e	I e	Tank	1	Red loam	7-7	...
711	...	A 4	1036	do do	do do	do do	1	do do	7-3	...
...	S 3	B 3	do do	do do	do do	do do	1	do do	7-3	...
...	do	C 2	do do	do do	do do	do do	1	do do	7-3	...
...	do	D 2	do do	do do	do do	do do	1	do do	7-3	...
...	do	E 2	1038	do do	do do	do do	1	do do	7-3	...
...	do	F 2	do do	do do	do do	do do	1	do do	7-3	...
...	F 3	G 2	1035	do do	do do	do do	1	do do	7-3	...
...	N 2	H 2	do do	do do	do do	do do	1	do do	7-3	...
...	N 3	I 2	1034, 1035	do do	do do	do do	1	do do	7-3	...
...	do	J 2	1039	do do	do do	do do	1	do do	7-3	...
...	S 2	K 2	1039	do do	do do	do do	1	do do	7-3	...
779	...	A 2	1040	do do	do do	do do	1	Black loam	4-3	...
...	N 3	B 2	1041	do do	do do	do do	1	do do	4-3	...
...	S 2	C 2	1042	do do	do do	do do	1	do do	4-3	...
...	N 2	D 2	1043	do do	do do	do do	1	do do	4-3	...
...	do	E 2	1044	do do	do do	do do	1	do do	4-3	...
...	do	F 2	1045	do do	do do	do do	1	do do	4-3	...
...	N 3	G 2	1046	do do	do do	do do	1	do do	4-3	...
...	do	H 2	1047	do do	do do	do do	1	do do	4-3	...
...	do	I 2	1048	do do	do do	do do	1	do do	4-3	...

Assessment				Tarafdar's Name and No.	Remarks
Number of Trees	Permanent Pollay or Rent		Total		
Rupees	Annas	Pies	Rupees Annas		
11	12		13	14	15
...	...	...	16	86 S. M. Nallasivan Pillai	
12	...	...	12	13	
...	...	...	9	17 Venkuppillai Tiruvenkadarayangar	
...	...	...	3	07 Mirasi Sinna Chinnara Cheriyer	
...	...	...	2	182 Ayyamuthayangar	
...	...	...	3	41 Ramiyangar	
...	...	...	4	5 Muthappayangar	
...	...	...	6	16 Ellai Arasanayangar	
...	...	...	3	100 Uniyoor Sadalamuttu	
...	...	...	6	114 S. Nallasivan Pillai	
1	...	1	9	54 Nattam as per No. 69 A	
...	...	...	8	91 K. Sankaralingam Pillai	
...	...	...	8	86 N. Paramasivan Pillai	
...	...	...	11		
...	...	...	10	91 K. Sankaralingam Pillai	
1	...	...	1	6 86 N. Paramasivan Pillai	
...	...	...	8	... ...	
2	...	...	2	... 74 Nattam as per No. 69 A	
...	...	...	10	86 N. Paramasivan Pillai	
1	...	1	1	92 K. Nallasivan Pillai	
...	...	...	9	76 Pudhu Kadai Chettiar Pillai	
...	...	...	8	71 Arumugam Pillai	
2	13	...	2	19 76 Pudhu Kadai Chettiar Pillai	
3	9	...	3	8 73 Munikkam Pillai	
...	6	...	5	... ...	

Survey and Settlement Register of the Village of Ottapidaram

...n the Ottapidaram Taluk of the Tinnevelly District.

Survey No.	Sub No.	Old Number	Description of Item	Dry Extent of Unirrigable Land	Source of Irrigation	Crop	Description of Soil	Taram	Area	Assessment of Land Rupees	Assessment of Land Annas	Assessment of Land Pies	Permanent Fasli Tax Rupees	Permanent Fasli Tax Annas	Permanent Fasli Tax Pies	Patadar's Name and No.	Remarks
3	3	4	5	6	7	8		9	10	11	12		13			14	
S		1016	G	I	Tank	1	Black loam	1-3	6							1 Mahayoga Pillai	
	A	1014	do	do	do	1	do	1-3	6	1	11		1	14		48 P Veerabaddira Pillai	
E	B	1010	do	do	do	1	do	1-3	6							90 S Sudalaimuttu Pillai	
N	C	do	do	do	do	1	do	1-3	6		6					4 114 S Nallaiyan Pillai	
	B	do	do	do	do	1	do	1-3	6							4 136 Veerappa Pillai	
H	M	do	do	do	do	1	do	1-3	6		9					9 24 Singa Nair Ramalingam	
N	F	1013	do	do	do	1	do	1-3	6	2	11			2	1	95 Sankaralingam Pillai	
G	G	1012	do	do	do	1	do	1-3	6		4					5 58 Sangandiam Pillai	
C	H	do	do	do	do	1	do	1-3	6							6 70 Muruga K Mahalingaya Pillai	
	I	1011	do	do	do	1	do	1-3	6	1	5			7		5 16 Ellai Alagarayanga	
E	J	1009	do	do	do	1	do	1-3	6		3					71 Ma...n Pillai	
	K	do	do	do	do	1	do	1-3	6		4					4 72 Manikkam Pillai	
	L	do	do	do	do	1	do	1-3	6		6					6 61 Nanjan as per Sur. No. 35 B	
	M	1008	do	do	do	1	do	1-3	6		1					11 18 M N Ta...ya...ga...ga	
	N	1007	do	do	do	1	do	1-3	6	1	3			3		13 Muttaiyasamiyanga	
	O	do	do	do	do	1	do	1-3	6		14					14 82 K Thiruvenkatam Pillai	
	P	do	do	do	do	1	do	1-3	6	1	4			1		1 54 Nanjan as per Sur. No. A	
											10					6 126 Pandiyarajan Pillai	
											10					16 65 S U Ramasubya Pillai	
											14					14 29 Thangalakshmiyar	
											7					2 22 Muttaiyasamiyar	
											9					97 A N Ramasami Reddi	
											6					6 88 Muthiyan Pillai	
										13	8			12	2		

Survey and Settlement Register of the Village of [illegible]

[illegible] Taluk [illegible]

Survey No.	Sub-division No.	Area	Assessment of land	Nature of Tenure	Description of Soil	Source of Irrigation	Number of Crops	Description of Crops	Assessment	Remarks
1	2	3	4	5	6	7	8	9	10	11
[illegible]	A	[illegible]	[illegible]	[illegible]	Tank	1	Wet	7-8	7	
[illegible]	B	[illegible]	[illegible]	do	do	1	do	7-8	7	
[illegible]	C	[illegible]	[illegible]	do	do	1	do	7-8	1	
[illegible]	D	[illegible]	[illegible]	do	do	1	do	7-8	7	
[illegible]	E	[illegible]	do	do	do	1	do	7-8	7	
[illegible]	F	[illegible]	do	do	do	1	do	7-8	7	
[illegible]	G	[illegible]	do	do	do	1	do	7-8	7	
[illegible]	H	[illegible]	[illegible]	do	do	1	do	7-8	7	
[illegible]	I	[illegible]	do	do	do	1	do	7-8	7	
[illegible]	J	[illegible]	[illegible]	do	do	1	do	7-8		
do	K	[illegible]	[illegible]	do	do	1	do	7-8	7	
do	L	[illegible]	do	do	do	1	do	7-8	7	
do	M	[illegible]	[illegible]	do	do	1	do	7-8	7	
do	N	[illegible]	do	do	do	1	do	7-8	7	
[illegible]	O	[illegible]	[illegible]	do	do	1	do	7-8	7	
do	P	[illegible]	[illegible]	do	do	1	do	7-8	7	
[illegible]	Q	[illegible]	[illegible]	do	do	1	do	7-8	7	
[illegible]	R	[illegible]	do	do	do	1	do	7-8	7	
[illegible]	A	[illegible]	[illegible]	do	do	1	do	7-8	7	
[illegible]	B	[illegible]	do	do	do	1	do	7-8	7	
[illegible]	C	[illegible]	[illegible]	do	do	1	do	7-8	7	
[illegible]	D	[illegible]	do	do	do	1	do	7-8	7	
[illegible]	E	[illegible]	[illegible]	do	do	1	do	7-8	7	
[illegible]	F	[illegible]	do	do	do	1	do	7-8	7	

[illegible] Okkapuram Taluk of the Tinnevelly District.

[illegible]

Assessment of land	Nature of Tenure	Area	Description of Soil	Source of Irrigation	Number of Crops	Description of Crops	Assessment	Remarks
1	2	3	4	5	6	7	8	9
[illegible]	[illegible]	[illegible]	[illegible]	[illegible]	[illegible]	[illegible]	[illegible]

Survey and Settlement Registers of the Village of [illegible]

Survey Number.	Sub-Division and Letter.		Old Number.	Extent unassessed.	Extent irrigated from Tanks.	Source of Irrigation.	Description of Soil.			Remarks.
	Previous.	Present.					Class.	Quality.	Acres.	
1	2		3	4	5	6	8		9	10
...	S	G	1133		2	Tank	1	Red Loam	7 8	
...	[illegible]	H	1135	do	do	do	1	do	7-8	
...	T	I	do	do	do	do	1	do	7-8	
...	S	Q	1134	do	do	do	1	do	7-8	
...	W	K	1132	do	do	do	1	do	7-8	
...	N	L	1132	do	do	do	1	do	7-8	
...	W	M	1131	do	do	do	1	do	7-8	
...	do	N	1127, 1129	do	do	do	1	do	7-8	
...	S	O	do	do	do	do	1	do	7-8	
...	do	P	1120	do	do	do	1	do	7-8	
...	do	Q	do	do	do	do	1	do	7-8	
710	...	A	1105	do	do	do	1	do	7-8	
...	S	B	1125	do	do	do	1	do	7-8	
...	do	C	1124	do	do	do	1	do	7-8	
...	do	D	1130	do	do	do	1	do	7-8	
...	W	E	1127	do	do	do	1	do	7-8	
...	S	F	1126, 1128	do	do	do	1	do	7-8	
...	N	G	1118	do	do	do	1	do	7-8	
...	do	H	do	do	do	do	1	do	7-8	
...	S	I	1119	do	do	do	1	do	7-8	
...	N	J	1121	do	do	do	1	do	7-8	
...	do	K	1122	do	do	do	1	do	7-8	
...	W	L	1117	do	do	do	1	do	7-8	
...	S	M	1116	do	do	do	1	do	7-8	

in the Ottapidaram Taluk of the Tinnevelly District.

[illegible]

181

Assessment of land.		Permanent Paluvari Tax		Total		Pattadar's Name and No.	Remarks.
Rupees.	Annas.	Rupees.	Annas.	Rupees.	Annas.		
11		12		13		14	15
...	3	...	...	...	6	85 N Ponnusawmy Pillai	
...	4	...	...	...	4	16 Ellai Alagarayangar	
...	4	...	...	...	4	93 Names as per No 17 F	
...	10	...	...	...	10	15 Viravadi Ayyangar	
...	11	...	...	...	11	82 Sivasankaram Pillai	
...	10	...	...	...	10	61 Names as per No 35 B	
...	7	...	...	...	7	26 Kankelam N Alvandiyangar	
...	4	...	...	...	4	96 Sankaralingam Pillai	
...	4	...	...	...	4	72 Names as per No 2 B	
...	4	...	...	...	4	26 Kankelam K Alvandiyangar	
...	6	...	...	...	6	4 S Ponnuswamy	
6	14	...	...	6	14		
...	9	...	...	...	9	11 Muthuswami Janaki	
1	0	...	...	1	6	97 A K Ramasami Reddi	
...	...	...	...	...	...		
1	3	...	...	1	2	15 Tiruvadi Ayyangar	
...	1	...	...	...	1		
...	5	...	...	...	5	24 Sinna Tiru Ramayyangar	
...	1	...	...	...	1	27 Names as per No 20 A	
...	1	...	...	...	1	15 Muthukam Pillai	
...	9	...	...	...	9	23 Tiruvadigal Ayyangar	
...	1	...	...	...	1	97 A K Ramasami Reddi	
...	1	...	...	...	1		
...	13	...	...	...	13	2 Kuppanayakkar	
1	3	...	...	1	3	85 A C Arumugathumudi Pillai	

Survey and Settlement Register of the Village of Ottapidaram

திருநெல்வேலி ஜில்லா ஒட்டபிடாரம் தாலூகா சர்வேயும்

Survey Number.	Sub-division Number.	Old Number.	Description of Soil.	Extent.
			Cultivation.	Assessment.	Garden.	Assessment.	Kind of Soil.	Class.	Value.	Acres.	Cents.
1	2	3	4	5	6	7	8	9	10	
...	W 2	N 1	185	G	I	Tank	1	Red loam	7-3	7	...	1
...	E 2	O 1	186	do	do	do	1	do	7-3	7	...	22
...	E 2	P 1	186	do	do	do	1	do	7-3	7	...	2
...	S 2	Q 1	184	do	do	do	1	do	7-3	7	...	12
...	[illegible]	[illegible]	183	do	do	do	1	do	7-3	7	...	20
...	S 2	[illegible]	182	do	do	do	1	do	7-3	7	...	23
...	W 2	[illegible]	174	do	do	do	1	do	7-3	7	...	17
...	S 2	[illegible]	176	do	do	do	1	do	7-3	7	...	12
...	[illegible]	T 1	do	do	do	do	1	do	7-3	7	...	12
										3	...	14
			1154							7	...	1
...	A 2	[illegible]	1155	do	do	do	1	do	7-3	7	...	31
...	N 2	M 1	1154	do	do	do	1	do	7-3	7	...	31
...	[illegible]	[illegible]	1151	do	do	do	1	do	7-3	7	...	16
...	S 2	D 1	1150	do	do	do	1	do	7-3	7	...	22
...	[illegible]	[illegible]	1149	do	do	do	1	do	7-3	7	...	2
...	W 2	[illegible]	178	do	do	do	1	do	7-3	7	...	1
...	[illegible]	[illegible]	1189	do	do	do	1	do	7-3	7	...	33
										4		

Survey and Settlement Register of the Village of Ottapidaram

in the Ottapidaram Taluk of the Tinnevelly District.

183

Survey No.	Sub-division	Name of Holder	Description of Soil	Extent	Assessment of Land	Permanent Paimash No.	Total	Pattadar's Name and No.	Remarks
				Acres	Rupees	Annas	Rupees	Annas		
1	2	3	4	5	6	7	8	9	10	11
				A. C.						
	A	K. Ayya	Red loam	7-0	7	...	7	0	92	K. Thurrichattan Tamby
	do	do	do	7-0	7	...	7	0	93	Angumuthu
	do	do	do	7-0	7	...	7	0	94	Names as per No 12 C
	do	do	do	7-0	7	...	7	0	95	Varavalliyan Pillai
	do	do	do	7-0	7	...	7	0	96	Sivanakali
	do	do	do	7-0	7	...	7	0	97	S. Sivaramayyangar Pillai
	do	do	do	7-0	7	...	7	0	98	Varavalliyan Pillai
	do	do	do	7-0	7	...	7	0	99	Sakkaraiyappa Pillai
	do	do	do	7-0	7	...	7	0	100	Toppaiya Pillai
	do	do	do	7-0	7	...	7	0	101	Manikkam Pillai
	do	do	do	7-0	7	...	7	0	102	Tiru Arasalvarayangar
	do	do	do	7-0	7	...	7	0	103	Aiyasamya Pillai
	do	do	do	7-0	7	...	7	0	104	V. Sidambaram Pillai
	do	do	do	7-0	7	...	7	0	105	Names as per No 35 B
	do	do	do	7-0	7	...	7	0	106	Naraiyadiyarsal
	do	do	do	7-0	7	...	7	0	107	Paramasivan Pillai
	do	do	do	7-0	7	...	7	0	108	N. Paramasivan Pillai
	do	do	do	7-0	7	...	7	0	109	Names as per No 2 B
	do	do	do	7-0	7	...	7	0	110	Aiyasamya Pillai
	do	do	do	7-0	7	...	7	0	111	Rayappa Pillai
	do	do	do	7-0	7	...	7	0	112	Ashtappa Janaki
	do	do	do	7-0	7	...	7	0	113	Sivan S. Sivaramayyangar
	do	do	do	7-0	7	...	7	0	114	A. Ponnapoiyangar
	do	do	do	7-0	7	...	7	0	115	Aiyarappa Pillai

Survey and Settlement Register of the Village of Otteapidaram

Sub-division			Old Number	Description of Soil	Description of Irrigation	Source of Irrigation	Crops	Extent		Village Cess
Division	Hissa	Letter						Acres	Cents	
1	2		3	4	5	6	7	8		9
S	94	M	1171,1172	Q	I	Tank	1	Roi Jonna	7-5	7
E	S		1173	do	do	do	1	do	7-3	7
do	T		1170	do	do	do	1	do	7-6	7
do	U		1167	do	do	do	1	do	7-6	7
do	V		1166	do	do	do	1	do	7-5	7
do	W		1164	do	do	do	1	do	7-7	7
										3
75	A			do	do	do	1	do		
	B			do	do	do		do		
	C							do		
	D			do	do	do		do		
	E							do		
	F							do		
	G							do		
	H							do		
	I							do		
	J							do		
	K							do		
	L							do		
	M							do		
	N							do		
	O							do		
	P							do		
	Q							do		
	R							do		
	S							do		
	T							do		
	U							do		
	V							do		
	W							do		
	X							do		
	Y							do		
	Z							do		

584

in the Otteapidaram Taluk of the Tinnevelly District.

Assessment of Land.		Assessment. Permanent Fasly or Tax		Total.		Pattadar's Name and No.	Remarks
Rupees	Annas	Rupees	Annas	Rupees	Annas		
11		12		13		14	15
...	11	...	...	...	11	9 Alagu Javali	
...	1	...	...	...	1		
...	2	...	...	...	2	65 Soundaravadivammal	
...	3	...	...	...	3	28 Muthukone Pillai	
1	1	...	...	1	1	3 Tiru Arunachalampillai	
...	12	...	...	...	12		
...	1						
12	10	...	...	12	10		
...	10	...	...	...	10	19 S Sivasubramaniya Pillai	
...	10	...	...	...	10	14 Muthusami Jandi	
...	5	...	...	...	5	17 Vanappa Chokkanath Ayyangar	
...	3				3	33 A Subbaiya	
...	8	...	...	...	8	1 P Arunachalayyan	
...	4	...	...	...	4	90 K Sadaya Nadar Tiruvadiyal	
...	4	...	...	...	4	30 Kandasami N	
...	4	...	...	...	4	43 P Vi... Pillai	
...	4	...	...	...	4	44 Nainar P No 29 D	
...	2	...	...	...	2	73 Muthiah Pillai	
...	6	...	...	...	6	84 Sivagurunadi Pillai	
...	1	...	...	...	1	87 K Arumugam Pillai	
...	7	...	...	...	7	128 N Ramasamiya Pillai	
...	1	...	...	...	1	68 Subbalakshmi ammal Pillai	
...	1	...	...	...	1	67 K Arumugam Pillai	
...	1	...	...	...	1	171 Kandasami Pillai	
...	5	...	...	...	5	36 Palaniyan Pillai	
...	13	...	...	...	13	14 Alagu Javali	

185

Survey and Settlement Register of the Village of Ottapidaram in the Ottapidaram Taluk of the Tinnevelly District.

திருநெல்வேலி ஜில்லா ஒட்டபிடாரம் தாலூகா ஒட்டபிடாரம் கிராமத்தின் செட்டில்மெண்டு பைசலாதி ரிஜிஸ்டர்.

Survey Number	Sub-division	Letters	Old Number	Government or Inam	Dry, Irrigated or Poramboke	Source of Irrigation	Crop	Description of Soil	Taram	Extent Acres	Extent Cents	Assessment of Land Rupees	Assessment of Land Annas	Permanent Palmyra Tax Rupees	Permanent Palmyra Tax Annas	Total Rupees	Total Annas	Pattadar's Name and No	Remarks
1	2		3	4	5	6	7	8	9	10		11		12		13		14	15
18	W	S	1155	G	I	Tank	1	Red loam 7-3	7	...		...	4	...	...	...	4	83 P Velayudam Pillai	
...	N	T	1156	do	do	do	1	do 7-3	7	...		...	3	...	...	...	3	58 Somasundaram Pillai	
...	do	U	do	do	do	do	1	do 7-3	7	...		...	6	...	...	...	6	55 Saminada Pillai	
...	W	V	1158	do	do	do	1	do 7-3	7	...	8	...	4	...	...	...	4	724 Vannamuttu and Subban	
...	do	W	do	do	do	do	1	do 7-3	7	...	12	...	11	...	...	...	11	16 Ellai Alagaraiyangar	
...	N	X	1157	do	do	do	1	do 7-3	7	...		...	4	...	...	...	4	22 K Tiruvenkatam Janaki	
...	do	Y	1205,1203 to 1220	do	do	do	1	do 7-3	7	...		...	2	...	...	...	2	93 N K Andiya Pillai	
...	S	Z	do	do	do	do	1	do 7-3	7	...		...	3	...	...	...	3	97 A K Ramasami Reddi	
...	do	2 A	do	do	do	do	1	do 7-3	7	...	3	...	2	...	...	...	2	50 A Tayalmal	
...	do	2 B	do	do	do	do	1	do 7-3	7	...	9	...	5	...	...	...	5	86 S M M Nallasivan Pillai	
...	do	2 C	do	do	do	do	1	do 7-3	7	...	5	...	3	...	...	...	3	100 Umaiyoru Sudalaimuttu	
...	do	2 D	do	do	do	do	1	do 7-3	7	...		...	3	...	...	...	3	98 S Irulappan Servai	
...	do	2 E	do	do	do	do	1	do 7-3	7	...		...	2	...	...	...	2	121 Names as per No 75	
...	D	2 F	do	do	do	do	1	do 7-3	7	...		...	4	...	...	...	4	66 R M K Andaperumal Pillai	
...	do	2 G	do	do	do	do	1	do 7-3	7	...		...	3	...	...	...	3	77 Mirasu Ulaganada Pillai	
...	do	2 H	do	do	do	do	1	do 7-3	7	...		...	3	...	...	...	3	96 Sankaralingam Pillai	
...	do	2 I	do	do	do	do	1	do 7-3	7	...		...	3	...	...	...	3	9 Alagu Janaki	
...	do	2 J	do	do	do	do	1	do 7-3	7	...		...	3	...	...	...	3	53 Sundararajaiyangar	
...	do	2 K	do	do	do	do	1	do 7-3	7	...		...	13	...	...	...	13	41 Ramaiyangar	
...	do	2 L	do	do	do	do	1	do 7-3	7	...		...	12	...	...	...	12	3 Tiru Arasalvaraiyangar	
...	do	2 M	do	do	do	do	1	do 7-3	7	...		1	5	...	...	1	5	72 Toppaiya Pillai	
										3		13	15	...	...	13	15		

Survey and Settlement Register of the Village of Ottapidaram

in the Ottapidaram Taluk of the Tinnevelly District.

Survey Number	Sub-division	Old Number	Government or Inam	Dry or Irrigated	Natural Irrigation	Description of Soil	Extent	Assessment of Land	Assessment of Permanent Palmyra Trees	Total	Patadara Name and No.	Remarks
1	2	3	4	5	6	7	8	9	10	11	12	13	14	15
			1250											
251	...	A 1	1251/2[illegible]	G ...	I ...	Tank	1	Red loam	7-3	7	...	15		
...	Ca	B 1	do	do	do	do	1	do	7-3	7	...	15		
...	Ca	C 1	do	do	do	do	1	do	7-3	7	...	14		
...	Ca	D 1	do	do	do	do	1	do	7-3	7	...	14		
...	Ca	E 1	do	do	do	do	1	do	7-3	7	...	8		
...	Ca	F 1	do	do	do	do	1	do	7-3	7	...	8		
...	Ca	G 1	do	do	do	do	1	do	7-3	7	...	13		
...	N	H 1	do	do	do	do	1	do	7-3	7	...	7		
...	Ca	I 1	do	do	do	do	1	do	7-3	7	...	7		
...	Ca	J 1	do	do	do	do	1	do	7-3	7	...	9		
...	S Q	K 1	do	do	do	do	1	do	7-3	7	...	7		
...	N	L 1	1231, 1232	do	do	do	1	do	7-3	7	...	59		
...	W Ca	M 1	1228, 1231	do	do	do	1	do	7-3	7	...	10		
...	S Q	N 1	1234	do	do	do	1	do	7-3	7	...	7		
...	Ca	O 1	do	do	do	do	1	do	7-3	7	...	2		
...	W Ca	P 1	1231	do	do	do	1	do	7-3	7	...	8		
...	N	Q 1	1232	do	do	do	1	do	7-3	7	...	17		
...	W Ca	R 1	1234	do	do	do	1	do	7-3	7	...	218		
...	Ca	S 1	do	do	do	do	1	do	7-3	7	...	7		
...	Ca	T 1	1232, 1239	do	do	do	1	do	7-3	7	...	7		
...	S Q	U 1	1234	do	do	do	1	do	7-3	7	...	11		
...	Ca	V 1	1226, 1227	do	do	do	1	do	7-3	7	...	13		
...	W Ca	W 1	1231, 1232	do	do	do	1	do	7-3	7	...	13		
...	S	X 1	1230	do	do	do	1	do	7-3	7	...	7		
...	Ca	Y 1	1232	do	do	do	1	do	7-3	7	...	7		

Assessment of Land	Assessment of Permanent Palmyra Trees	Total	Patadara Name and No.	Remarks
11	12	13	14	15
...	...	...	108 S U Muttusamya Pillai	
...	...	...	107 Names as per No 43 C	
...	...	...	18 Alwarsamy Pillai	
1	...	1	13 Alwariyangar	
...	...	...	18 Muruvanumniyangar	
...	...	...	12 S P Ramaiyangar	
1	...	1	26 Karakulam N Alwariyangar	
...	...	...	43 P Visvabaddien Pillai	
...	...	...	43 Kakulam Ilama Perivenkatteiyangar	
...	...	...	39 Karkulam N Seniviessiyangar	
...	...	...	14 S Aiyamuttiyangar	
...	...	...	133 Ishi Sahapandiyan	
2	...	2	1 64 P Umaiyambagam Pillai	
...	...	...	19 V N Sthivasubyangar	
...	...	...	10 S A Muttammal Janaki	
...	...	...	23 S. Tiruvelsadsan Janaki	
...	...	...	36 Pakkanam Pillai	
...	...	...	73 Mackdoom Pillai	
...	...	...	20 Perumalsei Tuniyar	
...	...	...	33 V Mariyammanniyangar	
...	...	...	11 Muttammal Janaki	
...	...	...	79 Mooka K Mahamuya Pillai	
...	...	...	27 Names as per S 1 20 A	
...	...	...	35 K Narasayangar	
2	...	2	127 S Ram samiya Pillai	
...	...	...	111 N U Kuttalalingam Pillai	

Survey and Settlement Register of the Village of Ottapidaram

in the Ottapidaram Taluk of the Tinnevelly District.

Sub-division	Number of Survey Field	Number of Old Survey Field	Number of Settlement Field	Description of Soil	Crop	Assessment of Lands: Permanent Paiyara Tax		Total		Patteadar's Name and No.	Remarks
						Rupees	Annas	Rupees	Annas		
1	2	3	4	5	6	7	8	9	10	11	12
...	W. No. 1	1231	3	Trunk	1	Red loam		7-3	7	15 Tiruvadi Aiyangar	
...	B. No. 2	1232	do do	do do	1	do do		7-3	7		
...	N. No. 3	1233	do do	do do	do do	1	do do	7-3	7	1 106 Names as per No 73 A	
...	W. No. 4	1234	do do	do do	do do	1	do do	7-3	7	... 7	
...	do No. 5	1235	do do	do do	do do	1	do do	7-3	7	... 8 24 Sinna Tirumanyangar	
...	S. No. 6	do do	do do	do do	do do	1	do do	7-3	7	... 8 26 Palaveram Pillai	
...	W. No. 7	1236	do do	do do	do do	1	do do	7-3	7	... 8 ...	
								5	10	... 4 60 U R Sivasankaram Pillai	
789	...	1230	do do	do do	do do	1	do do	7-3	7	... 3 43 P Arunachalam Pillai	
								2	3	... 9 54 Names as per No 89 A	
788	...	1229	do do	P do	...					13 14 ... ... 18 11	
781	... A	1230	do do	1 s	Tank	1	Red loam	7-3	7	... 6 180 T Velayudasivam Pillai	Pond
...	B. No. 2	1231	do do	do do	do do	1	do do	7-3	7	... ...	
...	W. No. 3	1232	do do	do do	do do	1	do do	7-3	7	... 4 ...	
...	N. No. 4	1233	do do	do do	do do	1	do do	7-3	7	... 2 27 Names as per No 29 A	
...	W. No. 5	1234	do do	do do	do do	1	do do	7-3	7	... 7 187 Ayyanuttiayangar	
...	do No. 6	1235	do do	do do	do do	1	do do	7-3	7	... 2 17 Venga Pillai Tiruvenkadattayangar	
...	S. No. 7	do do	do do	do do	do do	1	do do	7-3	7	... 2 71 Ayyanayya Pillai	
...	W. No. 8	1236	do do	do do	do do	1	do do	7-3	7	... 1 74 Karuppa Pillai	
								5	10	... 7 24 Sinna Tirumanyangar	
								2	3	... 4 29 Narkalam S Subbrayyangar	
										... 9 20 Tiru Malikasamiyar	
										... 3 5 Muttupayyangar	
										... 4 9 Annadandi	
										... 4 15 Venkata Pillai	
										... 7 12 S P Ramiyangar	
										... 8 27 Names as per No 29 A	
										... 2 ... Kali S Krishnayyar	

Survey and Settlement Register of the Village of Ottapidaram.

Survey Numbers				Assessment of Land		Government Dues for Water		Dry Irrigation		Sources of Irrigation		Description of Soil				Extent		
Hissa Numbers		Old Numbers		Puttah Number		Rate		Rate		Class		Class		Rate		Acres		Cents
1		2		3		4		5		6		7		8		9		10
1	G					Q.	a	1	12	Tank		1	Red loam			7	3	
						do	do	do	do	do	do	1	do	do		7	7	
						do	do	do	do	do	do	1	do	do	7-3	7		3
		60		M		74	7	do	do	do	do	1	do	do	7-3	7		33
	S	63		Pa		do	do	do	do	do	do	1	do	do	7-3	7		8
	E	1		Pa		do	do	do	do	do	do	1	do	do	7-3	7		8
	W	2		P		do	do	do	do	do	do	1	do	do	7-3	7		33
		64		V		63	do	do	do	do	do	1	do	do	7-3	7		9
	S	W		Pa		158	8	do	do	do	do	1	do	do	7-3	7		13
		1		Pa		do	do	do	do	do	do	1	do	do	7-3	7		8
		2		Pa		do	do	do	do	do	do	1	do	do	7-3	7		10
		3		Z		do	do	do	do	do	do	1	do	do	7-3	7		6
		4		Pa		do	do	do	do	do	do	1	do	do	7-3	7		3
						do	do	do	do	do	do	1	do	do	7-3	7		
																2		59
76						137		do	do	do	do	1	do	do	7-3	7		14
	W	1						do	do	do	do	1	do	do	7-3	7		3
	A	C				do	do	do	do	do	do	1	do	do	7-3	7		3
	S	D				do	do	do	do	do	do	1	do	do	7-3	7		3
	W	E				do	do	do	do	do	do	1	do	do	7-3	7		9
						do	do	do	do	do	do	1	do	do	7-3	7		9
						do	do	do	do	do	do	1	do	do	7-3	7		33
	S					do	do	do	do	do	do	1	do	do	7-3	7		33
						do	do	do	do	do	do	1	do	do	7-3	7		33
	W					do	do	do	do	do	do	1	do	do	7-3	7		33
						do	do	do	do	do	do	1	do	do	7-3	7		33
	S					do	do	do	do	do	do	1	do	do	7-3	7		33

in the Ottapidaram Taluk of the Tinnevelly District.

Assessment								Puttadar's Name and No.	Remarks
Assessment of Land		Permanent Peishcush		Total					
Rupees	Annas	Rupees	Annas	Rupees	Annas				
11		12		13				14	15
...	8	...	...	...	4	13		Alvaniyangar	
...	3	...	...	...	6	73		Manikam Pillai	
1	...	...	...	1	...			Poppaiya Pillai	
...	4	...	...	...	4	48		Names as per No. 82 D	
...	...	...	...	...	2	97		Names as per No. 82 A	
...	8	...	...	...	5	32		Poppaiya Pillai	
...	5	...	...	...	3	73		Appanaiya Pillai	
...	2	...	...	...	2	194		V. N. Ayyaswamiyangar	
...	1	...	...	...	4	10		S. A. Muttanaval Jaguki	
...	7	...	...	...	6	32		K. Periyathi in Jumki	
...	8	...	...	...	3	83		P. Velayudam Pillai	
...	3	...	...	...	5	16		Pilai Alagamiyangar	
...	4	...	...	...	1	10		S. A. Muttanaval Jaguki	
9	15	...	...	9	15				
...	6	...	...	...	6	48		Pichi Pillai	
...	3	...	...	...	3	93		K. K. Ardiya Pillai	
...	2	...	...	...	2	197		Names as per No. 48 C	
...	1	...	...	...	1	168		K. U. Muttusamiya Pillai	
...	...	...	...	...	5	9		Alagu Jaguki	
...	5	...	...	...	5	19		V. N. Srinivasayyangar	
...	15	...	...	...	15	18		Muthiya Servaigaran	
...	11	...	...	...	11	88		Names as per No. 14 F	
...	8	...	...	...	8	49		A. Siva Subbhramaniya Pillai	
...	8	...	...	...	8	76		Pethi Sundaramma Pillai	
...	5	...	...	...	5	156		Names as per No. 74 A	

Survey and Settlement Register of the Village of Ottapidaram

ஒத்தபிடாரம் கிராம நடையிடம் சமாசார ரிஜிஸ்டர்

Survey Number and Sub-division	Field Number as per Permanent Register	Name of Field	Description of Soil	Nature of Cultivation	Extent Acres	Extent Cents
4	5	6	7	8	9	10
[illegible]	[illegible]	[illegible]	Tank Gorai	Red loam Cultivated Garden	7-8	7
[illegible]	[illegible]	[illegible]	do	do

Survey and Settlement Register of the Village of Ottapidaram

in the Ottapidaram Pattak of the Tinnevelly District.

190

Survey Number.	Subdivision.	Old Number.	Government or Inam.	Dry or Nanjah.	Source of Irrigation.	Crop.	Description of Soil	Extent.		Assessment. Fasli. Government.		Permanent Palayrathu.		Total.		Pattadar's Name and No.	Remarks.
								Acres.	Cents.	Rupees.	Annas.	Rupees.	Annas.	Rupees.	Annas.		
1	2	3	4	5	6	7	8	9	10	11	12	13		14			15
3		1310	ஞ		Tank	1	Red loam	7-5	7					2	147	K Ponnappa Pillai	
do	do	do	do	do	do	1	do	7-5	7					2	86	S Sivasubadeen Pillai	
do	do	do	do	do	do	1	do	7-5	7					1			
									3					4			
														13	3		
1														1			
2		1312	do	do	do	1	do	7-5	7					4	53	Kandula Subbiah Ayyangar	
3		1313	do	do	do	1	do	7-5	7					9	76	Ahmed Pervin Sundara Chariyar	
4		1314	do	do	do	1	do	7-5	7					9	58	Kandula Ranga Tiruvenkatachariyangar	
5		1315	do	do	do	1	do	7-5	7					12	62	Subbiah Pillai	
6		1316	do	do	do	1	do	7-5	7					9	18	Muthuramalingapillai	
7		1317	do	do	do	1	do	7-5	7					2	75	Nallah Pillai	
8		1318	do	do	do	1	do	7-5	7					1	72	Muthiah Pillai	
9		1319	do	do	do	1	do	7-5	7					1	11	S D Ratnaraja Pillai	
10		1320	do	do	do	1	do	7-5	7					14	26	S M Nallaswami Pillai	
1		1321	do	do	do	1	do	7-5	7					8	1	Kandula N Ayyanudaiyangar	
2		1322	do	do	do	1	do	7-5	7					7	20	Ahmed Pervin Sundara Chariyar	
3		1323	do	do	do	1	do	7-5	7					7	65	S M Kandasamipillai	
4		1324	do	do	do	1	do	7-5	7					7	84	Umaiorubagam Pillai	
5		1325	do	do	do	1	do	7-5	7					10	41	Ramayyagar	
6		1326	do	do	do	1	do	7-5	7					9	33	V N Subbiarayangar	
7		1327	do	do	do	1	do	7-5	7					1			
8		1328	do	do	do	1	do	7-5	7								
									2								
									16								
1		1329	do	do	do	1	do	7-5	7					2	79	Subbarayappa Pillai	
2		1330	do	do	do	1	do	7-5	7					2	14	Name as per No 92 D	
3		1331	do	do	do	1	do	7-5	7					1	14	do	
4		1332	do	do	do	1	do	7-5	7					1	72	Tamaiya Pillai	
1		1333	do	do	do	1	do	7-5	7								
2		1334	do	do	do	1	do	7-5	7								
3		1335	do	do	do	1	do	7-5	7								
4		1336	do	do	do	1	do	7-5	7								
5		1337	do	do	do	1	do	7-5	7								
6		1338	do	do	do	1	do	7-5	7								
7		1339	do	do	do	1	do	7-5	7								
8		1340	do	do	do	1	do	7-5	7								
9		1341	do	do	do	1	do	7-5	7								
10		1342	do	do	do	1	do	7-5	7								
11		1343	do	do	do	1	do	7-5	7								
12		1344	do	do	do	1	do	7-5	7								
13		1345	do	do	do	1	do	7-5	7								
14		1346	do	do	do	1	do	7-5	7								
15		1347	do	do	do	1	do	7-5	7								
									1								
									15								
							Black loam Red loam										

Survey and Settlement Register of the Village of Ottapidaram

In Sh. Ottapidaram Taluk of the Tinnevelly District

Survey No.	Sub-Division No.	Old Number	Government or Inam	Dry	Wet	Source of Irrigation	Class	Description of Soil	Assessment	Extent	
										Acres.	Cents.
1	2	3	4	5	6	7	8		9	10	
1	A	1	Government			...		Eluvilloam	0-4	8	.. 16
1	B	2	do	Dry	1	...	3	Black loam	7-8	7	.. 8
...	C	3	do	do	do	do	1	do	7-8	7	... 6
...	D	4	do	do	do	do	1	do	7-8	7	... 6
...	E	5	do	do	do	do	1	do	7-8	7	... 6
...	F	6	do	do	do	do	1	do	7-8	7	... 4
...	G	7	do	do	do	do	1	do	7-8	7	... 6
...	H	8	do	do	do	do	1	do	7-8	7	... 6
...	I	9	do	do	do	do	1	do	7-8	7	... 4
...	J	10	do	do	do	do	1	do	7-8	7	... 6
...	K	11	do	do	do	do	1	do	7-8	7	... 5
...	L	12	do	do	do	do	1	do	7-8	7	... 4
...	M	13	do	do	do	do	1	do	7-8	7	... 6
...	N	14	do	do	do	do	1	do	7-8	7	... 5
...	O	15	do	do	do	do	1	do	7-8	7	... 4
...	P	16	do	do	do	do	1	do	7-8	7	... 6
...	Q	17	do	do	D	...		Black loam	4-4	3	2 28
...	R	18	do	do	do	...		do	4-4	3	2 35
...	S	19	do	do	do	...		do	4-4	3	2 32
...	T	20	do	do	do	...		do	4-4	3	2 72
...	U	21	do	do	do	...		do	4-4	3	2 68
...	V	22	do	do	do	...		do	4-4	3	2 [illegible]
...	W	23	do	do	do	...		do	4-4	3	2 [illegible]
785	...	A	do	do	do	...		Red sand	8-5	9	3 61
...	B	1	do	do	do	...		do	8-5	9	... 98
...	C	2	do	do	do	...		do	8-5	9	1 85
...	D	3	do	do	do	...		do	8-5	9	... 78
789	...	...	do	do	do	...		...	...	...	15 8
											15 29

Assessment						Patadar's Name and No.	Remarks
Government Land Tax	Government Palagar's Fee		Total				
Rupees.	Rupees.	Annas.	Rupees.	Annas.	Pies.		
11	12		13			14	15
...	...	...	...	1	72	Sooryan Pillai	
...	...	...	...	1	108	Muthu Iyyan	
...	...	...	...	3	104	Kumaraswamy Pillai	
...	5	...	...	5	108	Muthu Iyyan	
...	5	...	...	5	108	Vira Pattira Pillai	
...	3	...	...	3	41	N. Kuttal Jogan Pillai	
...	3	...	...	3	25	A. Ponnuswamy	
...	3	...	...	3	20	Ramaiya Subbaiyan Pillai	
...	3	...	...	3	21	Adi Kuppa Ambalam	
...	2	...	...	2	84	S. Sooryanarayanan	
...	2	...	...	2	84	S. Sooryanarayanan	
...	3	...	...	3	102	Nainar Ibn per No. 52 D	
...	3	...	...	3	1	P. Arunachalam	
...	3	...	...	3	52	Vaithinathan Pillai	
1	...	...	1	11	101	Nanasivayam Pillai	
1	12	...	...	12	105	D. Ramasubbaiyan	
1	11	...	1	11	100	V. Virabadhira Pillai	
2	13	...	2	13	19	Subbaiyan Pillai	
2	...	...	2	...	44	Nainar Ibn No. 52 D No. 32	
1	14	...	1	12	60	C. Rama Sivasankaran Pillai	
24	12	...	29	12			
...	15	...	...	16	16	Ellai Alagadiyandi	
...	...	...	...		93	P. Subbaiyan Pillai	
...	...	...	...		106	Thoppoor Subbaiyattar	
...	7	...	...	7	53	Sooryanarayana Pillai	
3	1	...	3	1			
...	...	...	...				

Survey and Settlement Register of the Village of Ottapidaram

தி. ஒட்டப்பிடாரம் கிராமம் நில அளவை மற்றும் தீர்வை பதிவேடு

Survey Number	Sub-Division Number	Extent	Assessment in Rupees	Description of Soil					Settlement		
									Number	Acres	Cents
1	2	3	4	5	6	7	8	9	10		
714	A	1.38		Tank							
	B	0.39		do	do	do	do				
	C	0.39		do	do	do	do				
	D	0.39		do	do	do	do				
	E	0.39		do	do	do	do				
	F	0.39		do	do	do	do				
	G	0.39		do	do	do	do				
	H	0.39		do	do	do	do				
	I	0.39		do	do	do	do				
	J	0.39		do	do	do	do				
	K	0.39		do	do	do	do				
	L	0.39		do	do	do	do				
	M	0.39		do	do	do	do				
	N	0.39		do	do	do	do				
	O	0.39		do	do	do	do				
	P	0.39		do	do	do	do				
											78
714	A	1.38		do	do	do	do				
	B	0.39		do	do	do	do				
	C	0.39		do	do	do	do				
	D	0.39		do	do	do	do				
	E	0.39		do	do	do	do				
	F	0.39		do	do	do	do				
	G	0.39		do	do	do	do				
	H	0.39		do	do	do	do				
	I	0.39		do	do	do	do				
	J	0.39		do	do	do	do				
	K	0.39		do	do	do	do				
	L	0.39		do	do	do	do				
	M	0.39		do	do	do	do				
	N	0.39		do	do	do	do				
	O	0.39		do	do	do	do				
	P	0.39		do	do	do	do				

the Ottapidaram Taluk of the Tinnevelly District.

ஒட்டப்பிடாரம் தாலுக்கா திருநெல்வேலி மாவட்டம்

192

Assessment in Rupees	Patta No.	Pattadar's Name and No.	Extent		
Rupees	Annas	Pies			
11	12	13	14		15
		67	K Alagumpiyanal Pillai		
		171	K. Kulla Sethumani a Pillai		
		81	Sona Alagumperumal Pillai		
		65	Sudalaiyandiperumal Pillai		
		141	S U Kumaralingam Pillai		
		70	Mirasu K Malvaraya Pillai		
		85	S M Nallaiyan Pillai		
		29	Subbaraya Pillai		
		87	Mirasu S Sundara Chetty		
		124	Alagumalaiyan		
		90	N K Aadiya Pillai		
		41	Rajaviyanagar		
		121	Nanja as per No 75		
		139	Pandara Sivan Pillai		
		98	A Irulappa Servai		
		61	Nanja as per No 95 B		
		79	Mirasu K Malvaraya Pillai		
		86	S M Nallaiyan Pillai		
		70	Mirasu K Malvaraya Pillai		
		64	Sona Alagumperumal Pillai		
		63	S Nallaiyan Pillai		
		70	Mirasu K Malvaraya Pillai		
		86	S M Nallaiyan Pillai		
		70	Mirasu K Malvaraya Pillai		

Survey and Settlement Register of the Villages in [illegible]

[illegible]

in the Ottapidaram Taluk of the Tinnevelly District.

193

Assessment of Lands	Total.			Particulars Nature and No.	Remarks
Rupees	Annas	Pies			
11	12	13	14	15	
...	4	...	4	75 Mallabhagan Pillai	
...	7	...	7	64 K. Valli Ammal Pillai	
...	6	...	6	77 K. Aiyamperumal Pillai	
...	7	...	7	171 Kottalia Pradabhanuda Pillai	
1	15	...	1 15	32 S. M. Nallaivan Pillai	
...	6	...	6	81 Sola Ayyamperumal Pillai	
...	10	...	10	69 K. Nallaivan Pillai	
...	3	...	3	171 N. U. Kottalingam Pillai	
...	3	...	3	1 Ayasamya Pillai	
...	3	...	3	73 Shanlikan Pillai	
...	3	...	3	74 Kuruppa Pillai	
...	6	...	6	68 Sadaiyadiperumal Pillai	
2	7	...	2 7	86 S. M. Nallaivan Pillai	
...	1	...	1	31 Sola Ayyamperumal Pillai	
...	2	...	2	711 N. U. Kottalingam Pillai	
...	1	...	1	171 Kottala Sadaiyadiperumal Pillai	
...	1	...	1	68 Sadaiyadiperumal Pillai	
...	1	...	1	87 K. Aiyamperumal Pillai	
...	...	...	...	38 S. M. Nallaivan Pillai	
12	6	...	12 6		
...	15	...	15	121 Nanjappan Son No. 75	
1	2	...	1 2	66 Sankaran Pillai	
...	1	...	1	82 Sankaran Pillai	
...	10	...	10	72 Ramasamya Pillai	
...	10	...	10	1773 Ramasamya Pillai	

Survey and Settlement Register of the Village of Ottapidaram

194

...o the Ottappidaram Taluk of the Tinnevelly District

Subdivision of Survey			Old Numbers	Government or Inam	Dry or Irrigated	Source of Irrigation	Cowl	Description of Soil		Extent		Assessment of Land	Assessment Peimaish or Tax	Total	Pattadars Name and No	Remarks
	Division	Letter							Fasli	Acres	Cents	Rupees	Rupees	Rupees		
1	2		3	4	5	6	7	8	9	10		11	12	13	14	15
...	N	C	7320	G	Dry	...		Red sand	8-5	9	2	33	...	...	190 Sundara Siwan Pillai	
...	W	D	do	do	do	do		do	8-5	9	1	32	...	11	...	...
...	N	E	7321	do	do	do		do	8-5	9	2	34	...	6	124 Names as per No 75	
...	Do	F	7322	do	do	do		do	8-5	9	...	37	...	12	123 N Ramasamiya Pillai	
...	Do	G	7323, 7324	do	do	do		do	8-5	9	3	39	...	2	86 S M Nallasivan Pillai	
...	Do	H	7325	do	do	do		do	8-5	9	4	32	...	14	107 Names as per No 18 C	
											20	30	1	1	78 Names as per No 2 B	
...		A	7326, 7314	do	do	do		do	8-5	9	2	36	5	2		
...	N	B	7315	do	do	do		do	8-5	9	1	36	...	9	108 K U Muttusalya Pillai	
...	E	C	7327	do	do	do		do	8-5	9	...	74	...	5	4 S Ramaiyangar	
...	N	D	7328	do	do	do		do	8-5	9	...	49	...	3	45 A U Ayyavvlartanda Pillai	
...	Do	E	7329	do	do	do		do	8-5	9	1	40	...	2	16 Rind Alakesaiyangar	
...	W	F	7330	do	do	do		do	8-5	9	2	7	...	6	58 Somasundaram Pillai	
...	N	G	7331	do	do	do		do	8-5	9	2	27	...	8	93 N K Andiya Pillai	
...	Do	H	7307	do	do	do		do	8-5	9	1	60	...	9	42 Vathalingam Pillai	
...	Do	I	7306	do	do	do		do	8-5	9	1	24	...	7	124 Names as per No 21 C	
...	Do	J	7305	do	do	do		do	8-5	9	...	85	...	5	90 V Sadhanantar Pillai	
...	Do	K	7304	do	do	do		do	8-5	9	1	45	...	3	101 Nanasivayam Pillai	
...	E	L	7303, 7335	do	do	do		do	8-5	9	1	21	...	6	58 Muttusamiyam Pillai	
...	S	M	7337	do	do	do		do	8-5	9	...	91	1	1	21 Arti Kappa Janaki	
...	N	N	do	do	do	do		do	8-5	9	...	87	...	4	106 P Muthayanmal	
										21	70		...	3	106 V Virutodiya Pillai	
795		A	40, 7028	do	do	do		Black loam	8-5	5	2	3	5	7		
...		B	7029	do	Dry	Tank	1	Black mixed	8-5	16	...	10	...	...		
...		C	do	do	do	do	1	do	8-5	...	...	...	2	...		
													...	9	135 Gopal Nayakkan	
													...	5	142 Ramakrishna Nayakkan	

Survey and Settlement Register of the Village of Ottapidaram

in the Ottapidaram Taluk of the Tinnevelly District.

195

Survey No.	Sub-Division No.	Old Survey No.	Government or Inam.	Dry. Irrigated.	Source of Irrigation.	Crop.	Description of Soil.	Extent.		Assessment. Assessment of Land. Permanent Puloy tax. Total.				Pattadar's Name and No.	Remarks.
								Acres.	Cents.	Rupees.	Annas.	Rupees.	Annas.		
2	3		4	5	6	7	8	9	10	11	12	13		14	15
			G.	I.	Tank	1	Black sand	5-5	10	...	5	...	5	145 Bappa Nayakkan	
			do	do	do	1	do	5-5	10	...	4	...	4	146 Venkatarama Nayakkan	

Survey and Settlement Register of the Village of Ottapidaram

ஓட்டப்பிடாரம் தாலுகா முட...

Survey No.	Sub-division No.	Division No.	Old Number	Government or Inam	Dry, Irrigated or Punjah	Source of Irrigation	Class	Description of Soil	Extent		Assessment of Land		Permanent Palmyra Tax		Total		Pattadar's Name and No.	Remarks
									Acres	Cents	Rupees	Annas	Rupees	Annas	Rupees	Annas		
1	2		3	4	5	6	7	8	9	10	11		12		13		14	15
..	W	D	E	3994	G	I	Tank	1	Black loam	4-0	8	..	..	..	9	146 Rappa Nayakkan	
..	S	F		3886/3994	do	do	do	1	do	4-5	8	..	..	..	7	157 Somaji Ayyan	
												8	11	..	3	11		
800	..	..		3884/3885	do	P	..		..		..	..	..	..	..	..		.. Village Site
80	..	A		3877	do	I	Tank	1	Black loam	4-5	8	..	..	..	11	173 Gurusawmigal Annadana Choultry		
..	S	B		3879/3880	do	P	..		..		..	..	..	..	..	..		.. do
				3857								..	..	..	11			
802	..	..		3857/3858/60	do	do	..		..		..	..	..	..	..	..		.. do
803	..	..		3861/3874/75 3877/3880 3881/3882/83 3884/3885	do	I	Tank	1	Black loam	4-5	8	..	2	..	4	2	173 Gurusawmigal Annadana Choultry	
804	..	A		3861/3862 3863/3875	do	do	do	1	do	4-5	8	4	14	..	4	14	170 do do	
..	B	B		3861/3862	do	do	do	1	do	4-5	8	1	11	..	1	11	157 Somaji Ayyan	
				3863								2	10	..	2	10	148 Rappa Nayakkan	
..	B	C		3859/3859	do	do	do	1	do	4-5	8	1	2	..	1	2	167 Somaji Ayyan	
..	do	D		3819	do	do	do	1	do	4-5	8	10	5	..	10	5		
												3	6	..	..	..		.. Well
805	..	A		3821	do	P	..		..		..	..	..	..	..	..		
..	W	B		3821/3822	do	I	Tank	1	Black loam	4-0	8	1	10	..	1	10	145 Rappa Nayakkan	
..	do	C		3819/3820	do	do	do	1	do	4-5	8	1	12	..	1	12	159 Ramasami Nayakkan	
..	N	D		3821/3822	do	do	do	1	do	4-5	8	1	12	..	1	12	145 Rappa Nayakkan	
												5	9	..	5	9	167 Somaji Ayyan	
..	E	E		3819/3820	do	do	do	1	do	4-5	8	..	15	..	..	15	159 Ramasami Nayakkan	
..		F		3819/3820	do	do	do	1	do	4-5	8	12	10	..	12	10		
												..	15	..	15	167 Somaji Ayyan		
806	..	A		3821/3822	do	do	do	1	do	4-5	8	1	4	..	1	4	158 Mahalinga Seeta Varada Udaiyar	
..	S	C		3819/3820	do	do	do	1	do	4-5	8	5	1	..	5	1	146 Venkatanna Nayakkan	
..	E	D		3819/3820	do	do	do	1	do	4-5	8	1	6	..	1	6	167 Somaji Ayyan	

in the Ottapidaram Taluk of the Tinnevelly District.

தாலுக்கில் செட்டில்மெண்டு மைசூரி சிறிவில்லி.

196

Survey and Settlement Register of the Village of Ottapidaram

இரு செல்லூரைச் சேர்ந்த ஒட்டப்பிடாரம் கிராமம் ஒட்டப்பிடாரம்

Survey No.	Sub-Division No.	Old Number	Cultivable or Road	Dry, Unfavourable or Water-logged	Survey or Irrigation	Crop.	Description of Soil	Extent	Rent
			5	6	6	7	8	9	10
			E ச	I ச	Tank	1	Black loam	4-0	8
			do செய்	P புஞ்	...		...		
			do செய்	D பு	...		Black loam	4-0	8
			do செய்	P புஞ்	...		...		
			do செய்	do செய்	...		...		
			do செய்	I ச	Tank	1	Black loam	4-0	8
			do செய்	P புஞ்	...		...		
			do செய்	D பு	...		Black loam	4-3	8
			do செய்	do செய்	...		do செய்	1-3	3
			do செய்	do செய்			do செய்	4-3	8
			do செய்	P புஞ்	...		...		
			do செய்	I ச	Tank	1	Black loam	4-0	8
			do செய்	do செய்	do செய்	1	do செய்	4-0	8
			do செய்	do செய்	do செய்	1	do செய்	4-0	8
			do செய்	P புஞ்	...		...		
			do செய்	I ச	Tank	1	Black loam	4-0	8
			do செய்	do செய்	do செய்	1	do செய்	4-0	8
			do செய்	do செய்	do செய்	1	do செய்	4-0	8
			do செய்	do செய்	do செய்	1	do செய்	4-0	8
			do செய்	do செய்	do செய்	1	do செய்	4-0	8

in the Ottapidaram Taluk of the Tinnevelly District.

திருநெல்வேலி ஜில்லாவைச் சேர்ந்த ஒட்டப்பிடாரம் தாலூகாவில்

197

Assessment.						Pattadars Name and No.	Remarks.
Assessment of Land.		Permanent Fasaya Tax.		Total.			
Rupees.	Annas.	Rupees.	Annas.	Rupees.	Annas.		
11		12		13		14	15
1	14	...	...	1	14	1 8 Mayankulan Sasta Varada Udayar	
9	...	...	...	9	...		Nullah
...	...	...	...	...	...		
...	3	...	...	...	3	146 Venkatrayan Nayakkan	
...	3	...	...	...	3		
...	...	...	...	...	...		Burning ground
...	...	...	...	...	...		Road
3	10	...	...	3	10		
...	...	...	...	...	...		Nullah
...	14	...	...	...	14	115 Bappu Nayakkan	
...	3	...	...	...	3	109 Vengati Nayakkan	
...	11	...	...	...	11	146 Bappu Nayakkan	
...	...	...	...	...	...		Stony ground
1	12	...	...	1	12		
...	3	...	...	...	3	155 Vengala Nayakkan	
...	9	...	...	...	9	157 Sonaji Aiyan	
1	4	...	...	1	4	145 Bappu Nayakkan	
2	...	...	...	2	...		Pagoda
...	...	...	...	...	...		
...	3	...	...	...	3	145 Bappu Nayakkan	
...	3	...	...	...	3	155 Venkata Nayakkan	
...	11	...	...	...	11	157 Sonaji Aiyan	
...	...	...	...	...	...	150 Ramasami Nayakkan	
...	...	...	...	...	7	168 Mahankulan Sasta Varada Udayar	
...	4	...	...	...	4	157 Sonaji Aiyan	

Survey and Settlement Register of the Village of Ottapidaram

in the Ottapidaram Taluk of the Tinnevelly District.

Survey Number	Sub-division	Old Number	Description of Land	Dry Irrigation or Punjah	Source of Irrigation	Crop	Description of Soil	Extent	Assessment of Land	Permanent Puluvu Tax	Total	Pattadars Name and No	Remarks
	Hissam								Rupees Annas	Rupees Annas	Rupees Annas		
1	2	3	4	5	6	7	8	9	11	12	13	14	15
...	S Cha	H 3972	Q do	I do	Tank	1	Black loam	4-5	6	...	6	... ...	
...	E do	I 3848,3872 3922,3836 3911,3863 3871,3913	do do	P do	...		...	...	...	...	...	... ...	...Road
814	...	... 3868,3867 3841,3843	do do	I do	Tank	1	Black loam	4-5	2	3	2	3	
815	...	A 3863,3866, 47,3851,3892	do do	do do	do do	1	do do	4-5	5	15	5	15 150 Ramasami Nayakkan	
...	E do	B 3912,3911,39 3916,3905	do do	do do	do do	1	do do	4-5	1	9	1	9 154 Vengala Nayakkan	
...	do Cha	C 3905,3906, 3913,3909	do do	do do	do do	1	do do	4-5	3	5	3	5 149 Boppa Nayakkan	
...	do do	D 3881,3906,	do do	do do	do do	1	do do	4-5	2	13	2	13 167 Somaji Aiyan	
		3874,3875							1	13	1	13 153 Vengala Nayakkan	
816	...	A 3869,3871,	do do	do do	do do	1	do do	4-5	8	...	8	... ...	
...	E do	B 3882,3884, 3885,3907 3908,3909 3901,3892	do do	do do	do do	1	do do	4-5	3	7	3	7	
									2	2	2	2 157 Somaji Aiyan	
...	do Cha	C 3887,3890	do do	do do	do do	1	do do	4-5	7	1	7	1 156 Vengala Nayakkan	
									3	8	3	8	
817	...	... 3883,3880	do do	do do	do do	1	do do	4-5	1	4	1	4 155 do do	
818	...	... 3880	do do	P do	...		...	...	10	7	10	7	
819	...	A 3792,3886	do do	I do	Tank	1	Black loam	4-5	1	1	1	1 155 do do	
...	S Cha	B 3888	do do	D do	...		do do	4-5	5	...	5	... ...	...Threshing floor
									8	...	8	157 Somaji Aiyan	
									15	...	15	157 do do	
									1	7	1	7	
820	...	A 3790,3793	do do	I do	Tank	1	do do	4-5	13	...	13	157 do do	
...	W Cha	B 3789	do do	do do	do do	1	do do	4-5	9	...	9	149 Boppa Nayakkan	
...	do Cha	C 3788	do do	do do	do do	1	do do	4-5	9	...	9	146 Venkatarama Nayakkan	
...	do Cha	D 3785	do do	do do	do do	1	do do	4-5	3	...	3	... ...	
...	N do	E 3787	do do	do do	...		do do	4-5	2	...	2	157 Somaji Aiyan	
									2	4	2	4	

Survey and Settlement Register of the Village of Ottapidaram

திருநெல்வேலிஜில்லா ஒட்டபிடாரம் தாலூகா ஒட்டபிடாரம்

Survey Number.	Sub-division.		Hill Number.	Cultivation of Irrigation.	Dry Arrack or Punjah Number.	Source of Irrigation.	Crop.	Description of Soil	Taram.	Assessment.		Remarks.
	Division.	Extent.								Rupees.	Annas.	
1	2		3	4	5	6	7	8	9	10		
821	...	...	3768to3798	C ...	1 ...	Tank	1	Black loam	4-5	8	...	
822	...	...	5686	do ...	D ...	...		do ...	4-3	5	...	
822	...	A ...	3770,3773	do ...	1 ...	Tank	1	do ...	4-5	5	...	
			3774,3776									
...	N ...	...	3771to3776	do ...	do ...	do ...	1	do ...	4-5	6	...	
...	do ...	C ...	3765	do ...	do ...	do ...	1	do ...	4-5	8	...	22
...	do ...	D ...	3764	do ...	do ...	do ...	1	do ...	4-5	8	...	11
										1	1	
824	...	A ...	3760	do ...	do ...	do ...	1	do ...	4-5	8	...	
		B ...	3759	do ...	do ...	do ...	1	do ...	4-5	7	...	11
	do ...	C ...	3758,3763	do ...	do ...	do ...	1	do ...	4-5	8	...	11
...	do ...	L ...	3762 to 3765	do ...	do ...	do ...	1	do ...	4-5	8	...	33
			3766									
			3767									
			3768									
825	...	A ...	3742	do ...	D ...	...		do ...	4-3	5	1	66
...	S ...	B ...	3743,3744	do ...	do ...	...		do ...	4-3	5	1	66
...	E ...	C ...	3745,3746	do ...	do ...	...		do ...	4-3	5	1	66
...	do ...	D ...	3747to3752	do ...	do ...	...		do ...	4-3	5	1	66
...	S ...	E ...	3753to3756	do ...	do ...	...		do ...	4-3	5	1	66
...	W ...	F ...	3757 to 3759	do ...	do ...	...		do ...	4-3	5	1	66
										12	7	
826	...	A ...	3742	do ...	1 ...	Tank	1	do ...	4-5	8	...	11
...	S ...	B ...	3743,3744	do ...	do ...	do ...	1	do ...	4-5	8	...	11
										1	6	
827	...	A ...	3668,3681	do ...	do ...	do ...	1	do ...	4-5	8	...	11
...	S ...	B ...	3644to3648	do ...	do ...	do ...	1	do ...	4-5	8	...	11
										1	6	

in the Ottapidaram Taluk of the Tinnevelly District.

தாலூக்கின் ஒட்டபிடாரம் மைசூரி திருநெல்வேலி.

199

Assessment. தீர்வை.						Pattadar's Name and No. பட்டாதாரன் பேரும், எண்ணும்.	Remarks. குறை.
Assessment of Land. நிலத்தீர்வை.		Government Patayaffaux. அரசாங்க பாதாரவரி.		Total. மூல.			
Rupees. ரூபாய்.	Annas. அணா.	Rupees. ரூபாய்.	Annas. அணா.	Rupees. ரூபாய்.	Annas. அணா.		
11		12		13		14	15
2	8	...	...	2	8	157 Somaji Aiyan	
...	9	...	...	...	9	157 do ...	
...	7	...	...	...	7	145 Pappu Nayakkan	
1	9	...	...	1	12	146 Venkatarasa Nayakkan	
...	11	...	...	...	11	145 Pappu Nayakkan	
...	5	...	...	...	5	157 Somaji Aiyan	
3	3	...	...	3	3		
...	4	...	...	...	4	170 Gurrawankal Annadana Choultry	
...	8	...	...	...	8	150 Ramasami Nayakkan	
...	8	...	...	...	8	163 Malaikolan Sasta Varada Udaiyar	
...	15	...	...	...	15	157 Somaji Aiyan	
2	3	...	...	2	3		
1	14	...	...	1	14	150 Ramasami Nayakkan	
3	1	...	...	3	1	145 Pappu Nayakkan	
5	10	...	...	5	10	170 Gurrawankal Annadana Choultry	
1	11	...	...	1	11	135 Vengala Nayakkan	
1	11	...	...	1	11	157 Somaji Aiyan	
5	10	...	...	5	10	135 Vengala Nayakkan	
10	9	...	...	10	9		
...	15	...	...	...	15	130 Ramasami Nayakkan	
1	3	...	...	1	3	170 Gurrawankal Annadana Choultry	
2	2	...	...	2	2		
1	5	...	...	1	5	170 do ...	
...	13	...	...	...	13	157 Somaji Aiyan	
2	2	...	...	2	2		

Survey and Settlement Register of the Village of Ottapidaram

திருநெல்வேலி ஜில்லா ஒட்டபிடாரம் தாலுகா ஒட்டபிடாரம்

Survey Number.	Sub-division		Old Number.	Cultivated or Inam.	If Irrigated the Source of Irrigation.	Source of Irrigation.	Crop.	Description of Soil.		Extent	
	Number.	Letter.							Assessment.	Acres.	Cents.
1	2		3	4	5	6	7	8	9	10	
882	...		3[illegible]	G	I	Tank	1	Black loam	4-5	2	...
830	...	A	3[illegible]	do	do	do	1	do	4-5	...	89
	W	B	3[illegible]	do	do	do	1	do	4-5	...	69
	do	C	3[illegible]	do	do	do	1	do	4-5	2	01
										3	42
830	...	A	3[illegible]	do	do	do	1	do	4-5	...	23
	S	B	3[illegible]	do	do	do	1	do	4-5	...	37
	do	C	3[illegible]	do	do	do	1	do	4-5	1	33
	E	D	3[illegible]	do	do	do	1	do	4-5	...	09
	do	E	3[illegible]	do	do	do	1	do	4-5	...	09
										4	53
881	...	A	3[illegible]	do	do	do	1	do	4-5	...	9
	E	B	3[illegible]	do	do	do	1	do	4-5	...	13
	do	C	3[illegible]	do	do	do	1	do	4-5	...	12
										1	34
882	...	A	3[illegible]	do	do	do	1	do	4-5	...	57
	N	B	3[illegible]	do	do	do	1	do	4-5	...	44
	do	C	3[illegible]	do	do	do	1	do	4-5	...	14
										1	43
882	...	A	3[illegible]	[illegible]	[illegible]	[illegible]	[illegible]	[illegible]	[illegible]	...	72
	S	B	3[illegible]	do	do	do		Black loam	4-5	1	63
										2	35

in the Ottapidaram Taluk of the Tinnevelly District

திருத்தின் வேலி தாலுகா ஒட்டபிடாரம்

Assessment.						Pattadar's Name and No.	Remarks.
Assessment of Land.		Permanent Palmyra Tax.		Total.			
Rupees.	Annas.	Rupees.	Annas.	Rupees.	Annas.		
11		12		13		14	15
6	...	...	...	6	...	137 Somaji Aiyan	
...	15	...	...	...	15	138 Ramasami Nayakkan	
2	1	...	...	2	1	146 Venkatrama Nayakkan	
7	13	...	...	7	13	170 Giriawardha Annadana Choultry	
10	13	...	...	10	13		
...	13	...	...	...	13	145 Pappu Nayakkan	
1	2	...	...	1	2	150 Ramasami Nayakkan	
3	13	...	...	3	13	146 Venkatrama Nayakkan	
2	1	...	...	2	1	145 Pappu Nayakkan	
1	3	...	...	1	3	150 Ramasami Nayakkan	
2	0	...	...	2	0	154 Vengala Nayakkan	
1	3	...	...	1	3	146 Venkatrama Nayakkan	
1	1	...	...	1	1	150 Ramasami Nayakkan	
13	9	...	...	13	9		
...	4	...	...	...	4	146 Venkatrama Nayakkan	
1	5	...	...	1	5	150 Ramasami Nayakkan	
...	6	...	...	...	6	137 Somaji Aiyan	
1	15	...	...	1	15		
1	11	...	...	1	11	137 do do	
1	5	...	...	1	5	145 Pappu Nayakkan	
1	4	...	...	1	4	146 Venkatrama Nayakkan	
4	4	...	...	4	4		
...	...	...	...	...	...		... Village site
1	10	...	...	1	10	137 Somaji Aiyan	
1	10	...	...	1	10		

Survey and Settlement Register of the Village of Ottapidaram

ஒட்டப்பிடாரம் கிராம நடவடிக்கை பதிவேடு

Survey Number	Sub-division	Extent	Old Assessment	Description of Soil	Share of Irrigation	Tasdik	Extent		Remarks
							Acres.	Cents.	
1	2	3	4	5	6.	7	8	9	10
836	...	A	3215 2296 5710 5710	G	D	...	Black loam	4-3	5	1	60
...	S	B	3215 2296	do	do	...	do	4-3	5	4	71
...	N	C	0-04	do	do	...	do	4-3	5	2	52
...	S	D	3215	do	do	...	...	...	...	...	43
										9	11
838	...	...	3215 3092 3210 3092	do	do	...	...	...	...	70	20
839	...	A	3215	do	D	...	Black loam	4-3	5	1	94
...	S	B	3215	do	do	...	do	4-3	5	...	36
...	E	C	3215 3215	do	do	...	do	4-3	5	...	95
...	S	D	3220	do	P	...	...	...	...	...	28
...	do	E	0-34	do	D	...	Black loam	4-3	5	...	16
...	W	F	3211 3210 3211	do	do	...	do	4-3	5	1	26
										5	26
837	...	A	3218	do	do	...	do	4-3	5	...	18
...	S	B	3218 3220	do	do	...	do	4-3	5	2	32
...	do	C	0-20	do	do	...	do	4-3	5	...	36
...	W	D	3218 3218	do	do	...	do	4-3	5	4	32
...	E	E	3218	do	do	...	do	4-3	5	...	32
...	do	F	do	do	do	...	do	4-3	5	...	54
...	N	G	do	do	do	...	do	4-3	5	1	64
...	do	H	do	do	do	...	do	4-3	5	1	64
...	do	I	do	do	do	...	do	4-3	5	1	56
...	do	J	0-27	do	do	...	do	4-3	5	2	32
										16	20
835	...	A	0-32	do	do	...	do	4-3	5	...	97

In the Ottapidaram Taluk of the Tinnevelly District

ஒட்டப்பிடாரம் தாலுகாவில் திருநெல்வேலி மாவட்டத்தில்

Assessment						Name of Landholder and No.	Remarks
Rupees	Annas	Pies	Rupees	Annas	Pies		
11			12			13	14
...	1	10	...	...	1	10 145 Pappa Nayekkan	
...	4	3	...	...	4	3 146 Venkatarama Nayekkan	
...	2	15	...	...	2	15 70 Guruswamical Arumuha Chetty	
...	...	...	...	...	...	...	Nattah
	8	13			8	13	
...	...	...	...	...	...	...	Nattah
	1	15	...	...	1	15 146 Venkatrama Nayekkan	
...	...	9	...	...	...	9 145 Pappa Nayekkan	
...	...	15	...	...	...	15 150 Hengama Nayekkan	
...	...	...	...	...	...	...	Nattah
...	...	11	...	...	...	11 170 Guruswamical Arumuha Chetty	
...	1	8	...	...	1	8 157 Gomaji Ayan	
	5	0			5	0	
...	...	...	...	...	...	3 157 do do	
...	2	9	...	...	2	9 145 Pappa Nayekkan	
...	...	9	...	...	...	9 146 Venkatrama Nayekkan	
...	4	...	...	...	4	4 170 Guruswamical Arumuha Chetty	
...	...	6	...	...	...	6 157 Gomaji Ayan	
...	...	15	...	...	...	15 Venkatrama Nayekkan	
...	...	10	...	...	...	10 150 Hengama Nayekkan	
...	1	10	...	...	1	10 Pappa Nayekkan	
...	1	2	...	...	1	2 Venkatrama Nayekkan	
...	...	9	...	...	...	9 145 Pappa Nayekkan	
...	...	12	...	...	...	12 157 Gomaji Ayan	
...	...	15	...	...	...	15 Venkatrama Nayekkan	
...	...	11	...	...	...	11 150 Hengama Nayekkan	
...	...	...	...	...	1	... 146 Venkatrama Nayekkan	

Survey and Settlement Register of the Village of Ottapidaram in the Ottapidaram Taluk of the Tinnevelly District.

இராமத்தின் செட்டில்மெண்டு பைசலாதி நிறுவிட்டர்.

Survey Number	Sub-Division	Old Number	Government Land	Dry Hangal or Pound Land	Source of Irrigation	Crop	Description of Soil	Assessment Rupees	Assessment Annas	Assessment Pies	Assessment of Land Rupees	Assessment of Land Annas	Permanent Palmyra Tax Rupees	Permanent Palmyra Tax Annas	Total Rupees	Total Annas	Pattadars Name and No.	Remarks
			4	5	6	7	8	9	10	11	12				13		14	15
		[illegible]	do	D			Black loam	1	4	5	1	4	...	...	1	4	150 Ramasami Nayakkan	
		do	do	do	...		do	1	8	5	1	8	...	...	1	8	146 Venkatarama Nayakkan	
		do	do	do	...		do	1	4	5	1	4	...	...	1	4	150 Ramasami Nayakkan	
		do	do	do	...		do	1	4	5	1	4	...	...	1	4	145 Pappu Nayakkan	
		do	do	do	...		do	2	6	5	2	6	...	...	2	6	155 Vengala Nayakkan	
		do	do	do	...		do	1	4	5	1	4	...	...	1	4	145 Pappu Nayakkan	
		do	do	do	...		do	4	6	5	4	6	...	...	4	6	157 Somaji Aiyan	
		do	do	do	...		do	1	11	5	1	11	...	...	1	11	155 Vengala Nayakkan	
								15	15		15	15	...	...	15	15		
		do	do	do	...		do	2	3	5	2	3	...	...	2	3	170 Gurusamikal Annadana Chautiry	
		do	do	do	...		do	1	15	5	1	15	...	...	1	15	155 Vengala Nayakkan	
		do	do	do	...		do	3	13	5	3	13	...	...	3	13	150 Ramasami Nayakkan	
		do	do	do	...		do	6	10	5	6	10	...	...	6	10	157 Somaji Aiyan	
		do	do	do	...		do	3	6	5	3	6	...	...	3	6	146 Venkatarama Nayakkan	
		do	do	do	...		do	1	...	5	1	...	...	...	1	...	150 Ramasami Nayakkan	
								18	15		18	15	...	...	18	15		
846			do					...	...	...	...	...	...	...	...	...	...	Stony ground
							Total	7843	8		7845	10	2	2	7845	10		

T. VENCATA CHARI

Special Assistant to Collector.

202

Abstract of the Village Corpidavur

Dry or Irrigated	Description of Soil	Rate			Government Charges										Inam				Total Extent	Remarks
					Cultivated		Assessment		Uncultivated		Extent		Assessment		Extent		Assessment			
		Rs.	As.	Ps.	Acres	Cs.	Rs.	As.	Acres	Cs.	Acres	Cs.	Rs.	As.	Acres	Cs.	Rs.	As.	Acres	Cs.	
1	2	3			6		7		8		9		10		11		12		13		14
Dry	Black loam	4	4		1	1	5	1737	20	2035	12	...	...	33	4	1861	42	2036	1	...	...	...	...	1767	42
	do Chp.	4	8		1			1130	84	1130	12	2	12			1187	96	1187	14	...	...	...	...	1132	86
	do Chp.	4	4		1			2149	..	1611	10	3	6	2	2	1915	8	1915	15	52	58	39	7	2244	54
	Red sand	3	8		...		12	249	43	549	13	80	13	20	1	2261	87	871	2	...	...	...	...	2981	58
	Total Dry							7265	41	5907	15	90	57	55	7	7224	1	6004	...	52	58	39	7	7416	59
Irrigated	Black loam	4	6	1	4	8		134	25	816	1	9	58	16	2	184	81	832	8	19	42	87	6	204	26
	do Chp.	4	4	1	3	8		10	51	26	14	1	98	...	...	12	2	42	6	...	...	...	...	12	9
	Red loam	3	7	1	3	8		177	78	641	11	5	58	5	17	382	87	531	5	11	56	40	9	194	93
	Total Irrigated							322	29	668	9	7	17	23	3	205	41	623	11	11	56	40	3	207	2
	Black loam	4	8	1	2	...		40	78	122	5	1	39	4	2	42	17	126	7	...	...	...	...	42	17
	Red sand	3	10	1	2	...		23	95	48	...	...	...	...	...	24	54	48	...	...	91	1	13	24	87
	Total Irrigated							434	29	1044	13	12	14	27	5	415	6	1680	5	31	50	124	12	473	32

Total Dry & Irrigated	7707	78	7692	14	102	71	71	7	7810	44	7674	5	84	47	129	3	7894	91		
Poramboke																	625	66		
Tanyaporam Zamin																	402	97		
Grand Total of the Village																	9133	54		
Permanent Palmyra Tax			2	2			...	...			2	2								
Total Assessment			7695	...			71	7			1676	5								

Sincerely
1877.

T. VENKATA CHARLU,
Special Assistant to Collector.

383

204

Survey and Settlement Register of the Village of Ottapidaram in the Ottapidaram Taluk of the Tinnevelly District.

[illegible]

Survey Number [illegible]	Detailed list of Patcadars of the undermentioned Survey Nos. [illegible]
14	C. P. Ponnappa Pillai, Sundaravattu Pillai, Kuttalalingam Pillai, and Aiyamperumal Pillai. [illegible]
17	T. Arumukam Pillai, Anaiyaperumal Pillai, Vairavalingam Pillai and Sundaralingam Pillai. [illegible]
328	B. P. Arasalvaraiyangar, Kuppaiyangar, Tiru Arasalvaraiyangar, Tiruvadi Aiyangar, Manivannamaiyangar, Tayamma Janaki and Kalyanavadivamma. [illegible]
347	A. P. Arasalvaraiyangar, Tiru Arasalvaraiyangar, S. Tayammal Janaki, Ellai Alagaraiyangar, K. Narayanaiyangar, Sammadi Pillai, A. V. Shanmukam Pillai, Arangadaiya Pillai alias Baraviyam Pillai, Toppaiya Pillai, Manikkam Pillai, Alvarappa Pillai, Nurnaiyaram Pillai, N. K. Andiya Pillai, Sakkaraiyappa Pillai, Maniyamaraiyangar, Pacha Pillai, V. Sidambaram Pillai, Arulappan Servai and Alibandhavar. [illegible]
446	[illegible] Annadani Chowdry, Samaj Aiyan, S. Manikkavasagam Pillai, Sidambara Arumukam Pillai, Sundaram Pillai, Sivasamba Pillai, Mirasu K. Malaiyaraya Pillai, Aiyasaraiya Pillai, Toppaiya Pillai, Manikkam Pillai, Karuppa Pillai, Mahalingam Pillai, Arumukam Pillai, Aiyanperumal Pillai, Vairavalingam Pillai and Vandaralingam Pillai. [illegible]