
56

Register of the Village of Hypranamallur No 9

Sheet No 47



Circle Batticaloe Districts

Udawalapattu Valley

Registers No.

No. 56 Sangaramanapuri No. 89


Sheet No. 48


| | | |

Coimbatore District
Udumalpet Taluq
Kheddy Circle No 9

No 56 Sangramanallur No 89

Sheet No 49





Chamberlain District

Adamalapalle Taluq


Coy Station

No 56 Sangramanallur No 89

Sheet No 50

Kolumam

| | | |



No 56 Sangramanallur 1889

Sheet No 51


Kattamboliyam

Kattamboliyam

Kattamboliyam

X Note Case No 31 The sum to be paid by T.P.W. No 229 has been engraved from the Conditions of pensions and marked T.P.W. No 3 4 5 and 6 have been noted - Vide Reg: Inwards 677/1906 9-3-06

for Secy to G.o.



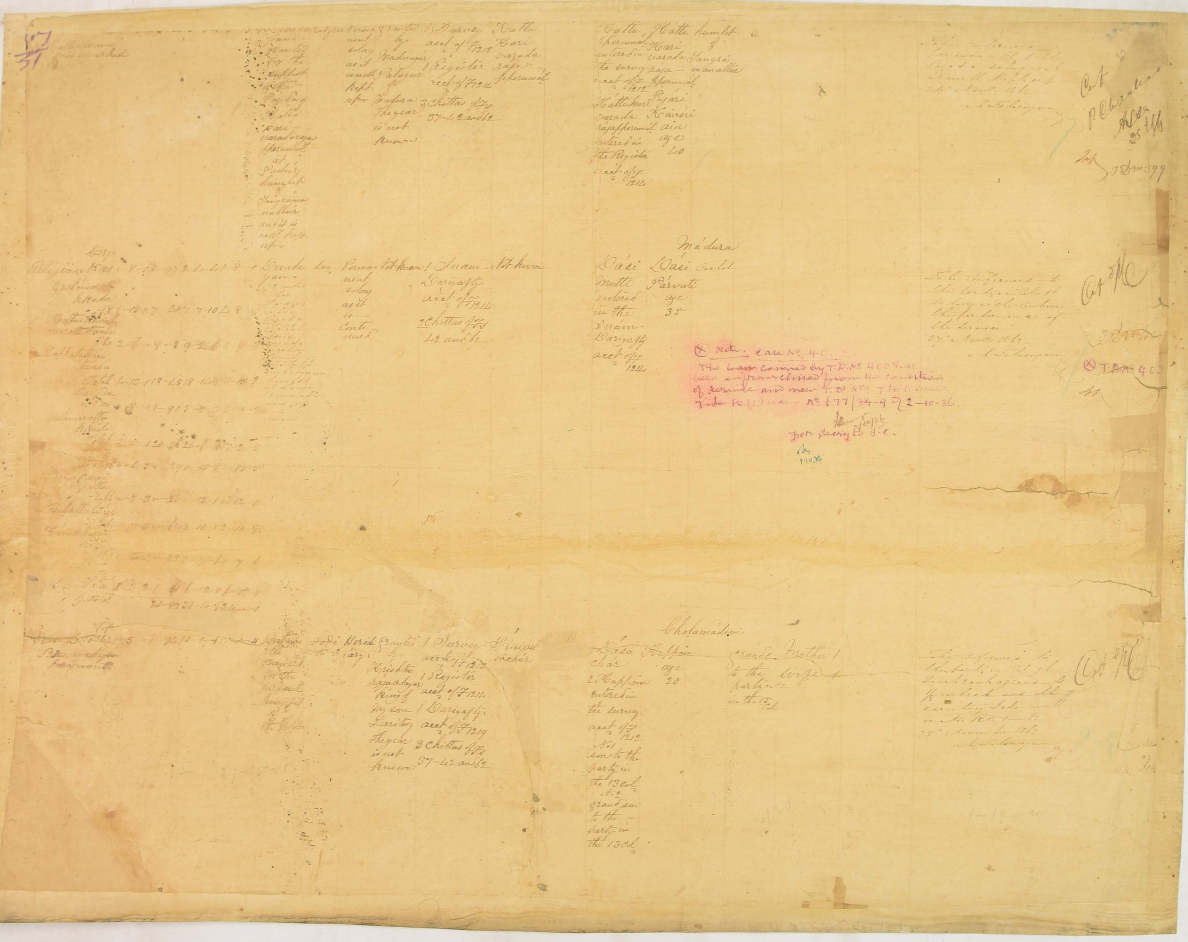
Sheet № 52

№ 56 Jangamanallur 1839

Kolumani

Kalayamuttur

Kalapamuttur



in the Taluk of Udamalpet in the District of Coimbatore

RELATIONSHIP OF ORIGINAL GRANTEE AND OF SUBSEQUENT AND PRESENT HOLDERS :— LENGTH OF POSSESSION.								
	Particulars regarding present Owner. If the Inam has been sub-divided, the name, etc., of each sharer should be entered in these columns.					REMARKS. An abstract of the Government order in every case of lapse already reported must be entered in this column. Deputy Collector's opinion and recommendation.		
Name entered in the survey, or in any subsequent accounts, and relationship to predecessors.	Name and age.	Place of residence.	Relation to original grantee or subsequent Registered holders.	Surviving heirs of the present incumbent.	If unconnected with the original holders, possession how obtained, and in what year.		Decision of the Inam Commissioner or his Assistants.	
16	16	17	18	19	20		21	22

Name of the Village to which transferred	Paimaish No.	Survey No.	Dry or Wet	Extent Acres	Cents	Assessment	Remarks
Komaralingam	177	1122 C	Wet	4	66	2 - 10 —	
Kolumam	302	358 L	Dry	2	10	1 - 1 —	
	do	358 M	do	0	65	0 - 5 —	
	434	358 N	do	1	48	0 - 12 —	
	do	358 O	Wet	0	32	1 - 3 —	
	do	358 P	do	0	25	0 - 15 —	
	~~367~~ 366	358 Q	Dry	0	42	0 - 3 —	
	362	358 R	Wet	0	48	1 - 13 —	
	361	358 S.	do	0	31	1 - 3 —	
	355	358 T.	do	0	70	2 - 10 —	
	352	358 U	do	4	88	3 - 5 —	
	351	358 V.	do	0	30	1 - 2 —	
		Total		7	89	14 - 8 —	
		Grand Total		8	55	17 - 2 —	

6 N. C. Srinivasacharlar, the manager of the Devastanam pub
inpetetion in 1887 to Government on behalf of the temple
Committee of Udamalpet praying for a declaration that
Sankaramanallur was an entire Inam Village. The
petition was forwarded to the Collector for reports. On the
recommendation of the Collector supported by the Inam
Commissioner, the Government was pleased to declare
in Government order dated 8th August 1889 No 680
Revenue that the Village of Sankaramanallur should
have been treated as an entire Inam Village the
enfranchisement of the Service Inams there in
should accordingly be Cancelled and a single Title Deed
so issued for the Village as a whole.

Register (No [illegible]) Register of Lands in the Village of Kodaikanal (No. [illegible]), in the Taluk of Dindigul in the District of Madura

Number of Town or section building name was given in this village.	General sheet in which the lands belong.	Survey number and name of field or farm subdivided in the Survey Book. Big, Wet, or Garden.	Extent: Area according to last measurement in Acres, Roods and Cents. Land Revenue.	Extent: Assessment (one) (reserve in Rupees, Annas and Pies. Land Revenue.	Survey Assessment. Where no Survey has been made, and an assessment fixed by Settlement Officer, or by Revenue Authority, the average Assessment of similar Lands is entered in this column.	Extent: Account of portions of Survey Numbers. Description of Lands. If Unoccupied, state in what manner the land is occupied, whether as Tank, Building, etc., Pathway, Channel, Cemetery, etc.	Tenure: Whether held of the Inam Commissioner, Collector, Sub-Collector, Talukdar, Jaghirdar, Zamindar or Inamdar. If held of latter to be entered.	Hereditary, Limited, or Service.	By whom granted and in what year. Where no date is known.	Written Instruments in support of the claim. Original deed, all subsequent deeds (transmissions, etc.) other proofs of long possession. In this column it should be stated whether the inam is held with or without grant, whether the grant is perpetual or not, and the grant or specification of service, if any, should be produced, should be given.	Name of original grantee.	Name entered in the registers granted to the present holders. Mode of acquisition, whether by purchase, gift, succession, etc.
1	2	3	4	5	6	7	8	9	10	11	12	13	14
		Dry Lands (Continued)				1	2	3	4	5	6	7	
Pillaiyoor		115	0-7-0	1-67	0-12-4		Dry Lands (Continued)						
Devadayan		116	2-0-1	7-70	3-8-7		212	4-11-2		18-83		11-1-4	
		117	9-12-0	27-26	17-2-8		213	2-9-0		31-50		19-6-1	
		118	1-11-0	6-45	2-15-6		215	2-12-2		10-63		6-8-6	
		119	1-4-1	4-84	2-16-7		216	8-10-2		21-62		13-4-7	
		130	19-12-0	75-47	34-11-6		217	1-1-1		4-12		2-8-0	
		131	2-6-0	8-60	3-15-5		218	2-1-0		7-88		4-13-6	
		134	1-7-0	5-49	5-1-0		219	2-6-2		8-95		5-8-1	
		135	0-11-0	2-63	1-9-10		220	1-11-0		6-45		3-15-5	
		138	1-12-0	6-69	4-9-11		221	4-6-0		16-24		9-15-9	
		139	2-7-1	9-37	6-7-5		222	0-15-0		3-58		2-3-3	
		140	3-15-3	15-23	10-8-6		223	1-10-0		6-21		3-13-1	
		143	3-8-0	12-18	7-7-10		224	1-3-2		4-42		2-11-6	
		145	0-6-0	1-43	0-14-1		226	2-0-0		7-66		4-11-2	
		150	2-13-2	10-87	8-0-1		227	7-10-0		29-14		17-14-7	
		154	1-5-0	5-22	2-5-0		228	5-8-0		24-86		15-4-8	
		157	2-10-0	10-13	6-2-8		229	21-2-2		80-85		49-11-2	
		178	1-7-0	5-97	3-10-9		230	12-15-0		47-29		29-1-1	
		186	0-2-1	0-56	0-7-11		231	23-14-1		87-48		52-8-9	
		187	1-7-2	4-18	2-9-1		233	35-0-0		133-75		82-3-6	
		189	1-12-0	6-69	4-1-9		234	1-12-0		6-69		4-1-9	
		201	2-0-8	8-60	3-15-5		236	1-5-0		5-73		3-8-5	
		203	0-6-0	1-43	0-14-1		238	6-8-1		24-70		15-4-10	
		203	0-12-0	2-87	3-1-3		239	5-0-0		22-93		14-1-8	
		204	0-8-3	2-9	0-15-5		240	4-7-2		13-26		8-2-5	
		205	2-15-0	11-22	6-14-6		242	0-4-0		0-96		0-9-5	
		206	0-10-0	2-39	1-1-7		243	2-1-0		7-88		4-13-6	
		207	2-14-0	10-99	10-2-1		244	3-0-0		11-46		7-0-9	
		208	1-14-0	7-16	4-6-6		246	0-15-3		3-76		2-5-7	
		209	2-2-0	9-31	6-11-7		247	1-14-0		7-17		4-6-6	
		210	4-3-2	16-12	9-14-7		248	0-9-3		2-33		1-6-11	
		211	1-12-0	6-69	4-1-9		262	7-6-0		28-78		17-5-2	
							263	12-6-0		46-81		28-12-5	
							267	4-6-1		15-35		9-6-11	
							276	3-0-0		11-46		7-0-9	
							285	2-3-0		8-36		5-2-3	

Relationship of Inam Fee, Quarter and of Mortgagee and Tenant thereof — Lessees or Pattadars

Name entered in the register granted to the present holders. If the Inam has been subdivided, the name, etc., of each shareholder should be entered in these columns. Name and age.	Place of residence.	Relation to original grantee or present holders.	Hereditary title of the present incumbent.	If unincumbered with the original holding, possession, how obtained, and on what year.	REMARKS. An abstract of the Government order in every case of lapse already reported must be entered in this column. Deputy Collector's opinion and recommendation.	Initials of the Inam Commissioner or his Assistants.
16	16	17	18	19	20	21	22

7 The Inam Commissioner thereupon called for the Endorsement of the various Inam Registers. During the preparation of Registers a doubt was felt as to whether the temples' services Inams should or should not be included in the Registers. A reference was then made on the subject to the Inam Commissioner who replied in his letter No. B. Co. No. 719 dated 18th July 1892 that the services Inams should be excluded from the Registers as it has been the practice of the Inam Department to issue. Title Deeds for the temples' services Inams to the trustees of Servants without any references to the managers, for the time being of temples and that this practice would not affect the rights of the temple authorities to eject it, hereunto by suits in civil Courts, for any default on their part. On receipt of this order the Managers put in a petition to Government praying for among other things the restoration of certain Inams resumed in 1804 the Cancellation of the enfranchisement of the personal and temples' services Inams and the Title Deeds issued thereof and for the issues of a single Title Deed for the Village as a whole. On this petition Government order dated 17th April 1893 No. 1379. Revenue issued on Government order dated 16th February 1893 No. 164 was passed to the effect that all the minor Inams in Kodaikanal should be Cancelled and that a single Title Deed should be issued in the Names of the trustee of the Devastanam for the Village as a whole all the minor Inams being included in the Title Deed and the Inam Register. In regard the restoration of the resumed Inams the Government adhered to the decision arrived at in para 1 of their G. O. No. 680 dated 8th August 1889 & the appeal that the Enjoyment should remain as Government lands.

FORM A 18

Register (No. 11 Wide Inam) of Register of Inams in the Village of Sangram Anallur (No.),

in the Taluk of Udumalpet in the District of Coimbatore 12

Number of survey and/or sub-division in the village	General Class in which the Inam belongs	Survey Number and Name of Hissa or Sub-division of Survey number, if any, and Name of Village in which the Inam is situated	Extent: Land Wet-area. Extent of land in Acres, Guntas and Cents. Dry, Waste, &c. Garden.	Assessment. Rupees, Annas and Pies.	Name of Inamdar. English.	Survey Assessment.	Nature of permanent Inamdar tenure.	Description of Inam. If Dry or Garden, fill in to extent whether Nanjah or Punjah. If Wet, write, in Nanjah, also whether Double or Single Crop. If Garden, state whether Tope, Vegetable or Flower Garden, and what kind of trees are planted.	Whether Rent-free or Quit-rent. If Quit-rent, state amount payable.	Hereditary or Resumable. If Resumable, by whom and when resumed.	By whom granted and for what purpose.	Written Instrument in support of the claim. Original sanad, if obtainable, or other proofs of long possession. In the case of a sanad, be careful to mention whether it is held with or without grazing fees, and whether it is for the grant of one, two, and the general specification of Nanja or all Assessments performed, should be given.	Name of Inamdar in possession.	Mean assessed in the Register prepared in 1859-60 A.D.	Name and Residence of person holding Service Inam subject to payment of quit-rent.	Nature of Service.	Amount of Service Assessment.	Remarks. An abstract of the Government order in every case of lapse already reported must be entered in this column. Deputy Collector's opinion and recommendation.	Decision of the Inam Commissioner or his Assistant.
1	2	3	4	5	6	7	8	9	10	11	12	13	14	15	16	17	18	19	20	21
							1	2	3	4	5		6	7						
			Dry Lands Continued				Dry Lands Continued													
Pahjeevan		286	0-9-3	2-83		2-2-6	Pahjeevan			367	1-6-0	0-96		0-14-1						
Devadayam		287	3-3-0	12-18		7-7-10	Devadayam			434	0-8-0	1-91		0-14-1						
		288	4-13-3	15-57		11-5-3				470	0-8-0	1-91		1-2-10						
		289	4-5-2	17-62		13-0-9				471	0-8-0	1-91		1-7-6						
		301	11-14-2	45-58		27-15-7				Total	677-2-2	22-82-6		1496-1-2						
		302	27-6-1	104-67		68-3-7				Wet Lands										
		302	7-1-3	27-17		12-8-6				49	2-6-2	2-6-98		57-7-9						
		303	5-7-2	20-70		12-13-2				117	8-7-3	11-47		28-10-1						
		304	2-14-0	10-99		6-12-1				129	7-15-0	10-50		26-4-0						
		305	2-0-0	7-64		4-11-2				130	0-13-0	14-40		35-12-2						
		306	4-0-0	15-29		9-6-6				131	8-9-0	11-22		28-5-1						
		307	3-6-0	12-90		7-14-11				208	0-12-0	0-99		2-9-8						
		307	0-7-3	1-85		1-2-2				209	35-10-1	47-13		118-1-2						
		308	2-8-0	9-66		5-14-0				303	1-1-0	1-40		5-13-6						
		309	3-0-0	11-47		7-0-9				341	1-7-0	1-90		11-1-5						
		310	4-3-2	16-12		9-14-6				343	0-8-1	0-68		2-15-8						
		311	0-8-0	1-91		1-2-10				357	2-2-0	2-81		16-6-0						
		312	1-13-2	4-66		2-13-10				352	0-16-1	0-85		4-15-1						
		313	0-11-2	2-75		2-8-6				353	0-7-0	0-58		2-6-6						
		314	3-0-0	11-47		7-0-9				355	0-6-0	0-38		1-14-10						
		315	1-12-0	6-69		4-1-9				356	0-5-0	0-38		2-5-6						
		316	2-0-0	7-64		4-11-2				366	1-2-0	1-49		7-7-0						
		318	14-14-2	18-75		17-6-6				367	1-1-1	1-43		5-15-0						
		319	3-0-0	11-46		7-5-10				368	1-2-0	1-47		6-3-1						
		321	2-12-0	10-03		6-2-8				369	1-1-1	1-43		7-2-10						
		322	1-2-0	4-30		2-10-3				370	1-7-0	1-90		9-8-0						
		325	3-12-0	14-33		8-12-0				371	0-8-3	0-72		3-9-10						
		327	1-9-0	5-97		3-10-8				372	1-0-3	1-38		6-14-9						
		328	1-1-2	4-18		2-9-1				373	1-8-3	2-5		10-3-8						
		329	8-6-0	12-80		7-14-10				375	0-11-2	0-95		4-12-0						
		330	1-4-1	4-86		2-15-7				383	0-15-3	1-30		7-9-6						
		333	2-3-0	8-36		5-2-3				384	1-4-0	1-65		5-13-2						
		334	5-2-0	19-63		12-6-8				387	1-3-2	1-61		8-0-11						
		335	7-12-0	29-62		18-8-3				388	1-2-1	1-57		5-0-5						

Relationship of the full Inamdar and of mortgagee and tenants. Alienation or possession.

Particulars regarding present Owner.

Name entered in Register prepared in 1859-60 A.D. (1861) or in the name of any subsequent holder or possessor.	If the Inam has been sub-divided, the name, size, and sole number should be entered in these columns. Name and age.	Place of residence.	Qualification, be original grantee or other person. Registered holder.	Existing letter of the present confirmation.	If transferred with the original letter, position, how obtained, and to what post.	16	17	18	19	20	21	22

8. An Inam Register was accordingly prepared and submitted to the Inam Commissioner with the Collr's letter Rejn No 235 dated 6th March 1875. During the preparation of this Register the Manager represented that the retention of the Boundary Boundaries in the Title Deed to be issued would necessarily interfere with the rights of the Devadhanam in the Inam lands and the Pahjeevan Kuyilvayan rivers which formed parts of the original Boundaries of the Villages and requested that the original Boundaries of the Villages be restored. The Inam Commissioner was accordingly addressed. It was also represented that it was found impossible to compel the holders of the Minor Inams, Title Deeds to Surrender their Title Deeds for Consolidation. The Inam Commissioner therefore referred the matter for orders of the Government. He supported the recommendation of the Collector regarding the restoration of the original boundaries of the Villages and observed that the Consolidation of the encroachments of the Minor Inams in questions Fasleen 1862 would practically result in a revision of the Inam Settlement already made all over the Presidency in the Case of entire Inam Villages leading to the Cancellment of the Inam Numerous Title Deeds already issued for the Minor Inams in them and thereby shaking the Confidence placed in the perpetuity of the Inam Settlements.

9. On a reconsideration, the Government were of opinion that it was inexpedient and probably illegal to recall the Title Deeds issued for the Minor Service Inams in Porur and Sankaramanallur and Cancelled according to Government orders dated 16th February 1872 No 161 and 17th April 1873 No 1379 Revenue. The Collector's proposal regarding the restoration of the original boundaries of this Village was approved by Government.

10. A revised Inam Register was then called for by the Inam Commissioner. In pursuance of the instructions

XXIII. A. 44.

13

Whole Inam

Register (No.) Register of Inams in the Village of Sangaramanallur (No.),

in the Taluk of Udamalpet in the District of Coimbatore

14

Name, Extent and Value of Inam.						Designation, Tenure and Particulars in support of the same.					Rent-free.	
Number of Case or entire holding to which the Inam belongs.	Hereditary share to which the Inam belongs.	Survey number and name of field or other land as given in the grant. Dry, Wet, or Garden.	Extent. Land Measure. Here where the land measure is in use, such as Acres, Roods, &c., it is to be entered in this column.	Acres & Decimals.	English Measure.	Survey Assessment.	Rental on private Lands. Where an Survey has been made, and no Assessment fixed thereon, the rent paid by the Inamdar to Government, and where no Government land the amount to be entered in this column.	Description of Inam. If Service Inam it is to be stated whether the service is performed. If the service is commutable, it is to be commutably kept up.	Tenure. Whether Rent-free, service, Rent-free, &c., or Jodi or quit-rent. Hereditary or for the life or term of one or more lives.	By whom granted and in what year.	Written instruments in support of the Inam. Original sanad, all subsequent sanads or other documents of long possession. In the case of Sanads it should be stated whether the grant is personal or for sons, and whether it includes the grant of all successive generations, should be given.	Value of original grant.	Value entered in the register pleased previously to Act. I. of 1869. Rent entered in the permanent settlement, and Jodi or quit-rent imposed since original grants.
		Wet Land Continued						1	2	3	4	5	6	7
Religious	389	1-3-1	1-89			5-4-10		Wet Land Continued						
Devadayam	390	1-6-2	1-86			10-13-6		Religious	478	0-6-→	0	50	2-1-→	
	391	1-7-1	1-92			11-3-6		Devadayam	479	0-3-→	0	25	1-0-6	
	395	0-9-6	0-74			4-5-5				164-11-→	217	78	671-8-2	
	396	0-8-→	0-66			3-14-10								
	397	0-9-2	0-79			3-14-10								
	398	0-9-2	0-79			3-14-7								
	399	0-9-2	0-79			3-14-9		Grand Total						
	400	0-9-→	0-74			3-13-10		Garden Land	10-10-→		155	25	105-3-7	
	401	0-9-13	0-81			4-11-2		Dry Land	597-3-2		2282	26	1498-1-3	
	403	0-7-→	0-58			2-14-6		Wet Land	164-11-→		217	78	671-8-2	
	419	0-8-2	0-70			3-8-3		Total			2655	29	2273-13-→	
	420	0-7-→	0-58			2-14-6								
	433	0-6-→	0-50			1-3-10								
	434	11-12-→	15-82			38-13-9								
	436	0-13-2	1-12			4-10-6								
	437	0-13-2	1-12			4-10-6								
	438	0-13-→	1-7			4-7-7								
	439	0-13-→	1-7			4-7-7								
	440	0-12-2	1-3			4-4-10								
	444	0-12-2	1-3			4-4-10								
	445	0-12-2	1-3			4-4-10								
	446	1-8-→	2-→			8-5-6								
	455	5-12-2	7-64			19-7-11								
	458	2-15-3	3-95			16-7-1								
	459	0-15-2	1-24			5-5-6								
	462	5-10-2	7-50			19-11-10								
	463	0-14-1	1-18			2-15-2								
	471	2-2-→	2-85			7-1-11								
	472	2-10-1	3-49			8-11-9								
	475	0-10-1	0-85			3-3-5								

Alienations of Inam by Transfer, Mortgage, Lease, Sale, Gift, Exchange, Partition, Succession, Devise, Bequest, Inheritance, Decree, Sale in execution of Decree, Attachment, Lis pendens, Insolvency, Relinquishment, Abandonment, Resumption, Re-grant, Forfeiture, Escheat, Lapse, Waste, Alienation, Encumbrance, Improvement, Deterioration, Loss, Destruction, Gain, Accession, Division, Union, Transmission, Conversion, Extinction, Renewal, Subdivision, Consolidation, Partition, Succession, Devise, Bequest, Inheritance, Decree, Sale in execution of Decree, Attachment, Lis pendens, Insolvency, Relinquishment, Abandonment, Resumption, Re-grant, Forfeiture, Escheat, Lapse, Waste, Alienation, Encumbrance, Improvement, Deterioration, Loss, Destruction, Gain, Accession, Division, Union, Transmission, Conversion, Extinction, Renewal, Subdivision, Consolidation, Partition, Succession, Devise, Bequest, Inheritance, Decree, Sale in execution of Decree, Attachment, Lis pendens, Insolvency, Relinquishment, Abandonment, Resumption, Re-grant, Forfeiture, Escheat, Lapse, Waste, Alienation, Encumbrance, Improvement, Deterioration, Loss, Destruction, Gain, Accession, Division, Union, Transmission, Conversion, Extinction, Renewal, Subdivision, Consolidation, Particulars regarding present Owner. If the Inam has been subdivided, the name, &c., of each sharer should be entered in these columns.						Remarks. An abstract of the Government order in every case of Inam already reported must be entered in this column. Deputy Collector's opinion and recommendation.	Abstract of the Inam Commissioner or his Assistant.
Name entered in the survey, or in any subsequent records, and particulars for reference.	Name and age.	Place of residence.	Relation to original grantee, or to Registered holder.	Receiving letter of the present Inamdar.	If encumbered with the original duties, payments how obtained, and in what year.		
16	17	18	19	20	21		22

Contained in the Inam Commissioner's letter R.P.G.C. 719 dated 16th July 1872 a revised Inam Register was submitted excluding all Minor Inams settled by the Inam Commissioner in 1862. But the Inam Commissioner again took objection to the inclusion of certain other Minor Inams granted for the support of certain Minor Temples and to temple servants by the Devasthanam Committee subsequent to the year 1862. He was of opinion that these Inams should also be excluded from the Single Pattah Deed to be granted for the Village as a whole and separately dealt with as in the case of Zamindar Minor Inams. This proposal was opposed by Government in their order No 6028 Miscellaneous dated 22nd November 1897 Accordingly to these instructions the Inam Register has been prepared. The following above Inams have been excluded from the Register.

	Acres.	Cents
1. Perumal Inams	144	91
2. Minor Devadayam Inams	6	21
3. Do Do granted by the Devasthanam Committee subsequent to 1862	25	17
4. Pillayar Devadayam Inams	11	43
5. Temples Service Inams	891	30
6. Do Do granted by the Devasthanam Committee subsequent to 1862	57	81
7. Village Service Inams	92	76
	1130	57

11. The original boundaries of the Village have been retained and they are as follows:—

The Northern belt situated to the South of the boundary lines of the Pushpattur Village in Palani Taluk to the west of the

Form 4.18

Register (No. 15) of Inams in the Village of Ungrampattu (No.),

Taluk of Walaja

Name, Extent and Value of Inam. | Description, Tenure and Declaration in support of the Inam. | Name etc.

Number of Inam or entire holding under the grant in the village.	General class to which the Inam belongs.	Survey number and name of hobli or fields comprising the Inam. Khata No., Pym., Mar., or Warkas.	Extent: Local Measure. Name by which known in Acres, Guntas, Cawnies, Kuzhies, Mas, Rice, or Seers as the case may be.	Extent: Area of Inam in English measure.	Survey Assessment.	Amount or present share of assessment.	Description of Inam (Whether it is a whole village, or a whole village with certain rights reserved, or the sole Inamdar, or the principal Inamdar if many Government fields are reserved in which case?)	Whether Inam was granted for service, hereditary, or for life, or in part service, hereditary, or for life, or in part hereditary and in part for life.	Hereditary or for life.	By whom granted and in what year.	Nature of instrument in support of the claim. Original sanad, if available; if not, the nature of the proof of it was granted. If the inam is shown to be held under the terms of a sanad, the date thereof whether the grant is personal or not, also, and the terms of succession or tenure of it. Conditions of service performed, should be given.	Name of original grantee.	Name entered in the register pending valuation by Regr. XXII. Name of present holder, with conditions of service or tenure, if changed, given.
1.	2.	3.	4.	5.	6.	7.	8.	9.	10.	11.	12.	13.	14.

(C) Paramboke Lands

Dry	0-8-0	1-91		Madatteuvu Poandai	
	2	0-2-2	0-60	Edalakkalai paramboke	
	4	0-8-0	1-91	—do—	
	9	1-6-1	4-86	Patte	
	10	0-3-0	0-72	Elakkalai Paramboke	
	11	0-3-0	0-72	—do—	
	14	0-7-2	1-79	Madatteuvu Burial Ground	
	22	0-15-0	3-55	Patte from Kunnattai puttuvu to Palaru	
	28	0-1-0	0-24	Edalakkalai Paramboke	
	29	0-1-0	0-24	—do—	
	30	1-10-0	6-21	Patte	
	33	0-5-0	1-19	—do—	
	34	0-10-0	2-37	Edalakkalai Paramboke	
	37-38	1-6-0	5-25	Palaru Road	
	44	0-3-0	0-72	Elakkalai Paramboke	
	47	0-4-0	0-96	—do—	
	50	0-1-0	0-24	—do—	
	52	0-9-2	2-27	—do—	
	53	0-4-3	0-98	—do—	
	62	1-6-0	4-78	—do—	
	63	9-0-0	34-89	Madatteuvu Poandai	
	64	9-2-0	34-87	—do—	
	65	3-8-0	13-37	Patte from Vannaiyanputtuvu to Palaru	
	67	0-1-0	0-24	Elakkalai Paramboke	
	71	0-1-0	0-24	—do—	
	77	0-5-1	1-25	—do—	
	78	0-1-2	0-36	—do—	
	81	0-2-0	0-48	—do—	
	82	0-4-3	1-13	—do—	

Statement showing the areas of the Arbitrable Patta lands in the village of Ungrampattu and the Enfranchisement Fees to be levied thereon.

Details of allotments of Lands.

	Dry / Garden / Waste and Paramboke	Remarks as to whether Inam is held Rent-free or subject to Quit-rent, Cawnies for wet & Kuzhies for dry	Equivalents in acres of Rent-free Inam or Quit-rent at 1-32 per Kuzhi for dry & 1-2 per Cawny for wet	Assessment	
			Acres Cts	Rs	A P
Sri Valiyamuraiyaiyanar Poththaram Lands	Garden	25 14 1	99 17	271	8 5
	Dry	263 6 -	930 3	672	15 1
	Waste	136 2 1	465 15	198	1 11
	Total		1496 35	1097	2 5
Sri Thandavaraya Perumal Poththaram Lands	Garden	40 10 -	155 25	105	3 7
	Dry	597 3 2	2282 24	1496	1 3
	Waste	166 11 -	217 78	671	8 2
	Total		2655 29	2272	13 -
Paramboke Lands	Garden	" " -	" "	"	" "
	Dry	94 4 3	360 25	"	" "
	Waste	2 4 -	8 53	"	" "
	Total		360 68	/	
Grand Total	Garden	66 9 1	254 42	676	12 -
	Dry	840 9 2	3212 27	2134	1 4
	Waste	195 13 1	702 93	869	10 1
	Total	" " "	8729 64	3670	6 5
	Paramboke	" " "	360 68	"	" "
Grand Total		" " "	4090 32	3670	6 5

(Signed) P. Thevarattinam Ar.

Dear Rs. Collected

(True Copy.)

(Sd) - - - -

Inam Commissioner

Mch
Edl 7/11/89
2/11/89

Register (No.) Register of Inams in the Village of (No.),

in the Taluk of Pudukkottai in the District of Coimbatore

Number of Case or entries bearing same name or grant in this village	General class in which the Inam belongs	Survey number and boundaries of field as determined in the Survey. Hissa, Wet, or number.	Extent: Land Measure. Gross extent, including the total character as in column 5, but exclusive of the Kudi Maniyam.	Extent: Area of Assessment. Where the Survey has been made, and no Assessment Rate is determined, the sum paid by the Ryot to the Inamdar, or the average Assessment of similar land in the village, to be entered in this column.	Survey Assessment. Where no Survey has been made, and no Assessment Rate is determined, the sum paid by the Ryot to the Inamdar, or the average Assessment of similar land in the village, to be entered in this column.	Rate of Assessment. Rate per acre or other local measure.	Tenure: Description of Inam. If the service, it is to be stated whether the service is real or honorary, village, district, or Taluk service, and whether it is ordinarily kept up.	Tenure: Whether Political, Civil, or Military, Emoluments, or Religious, Charitable, etc., or Hereditary, Service, or Service only, or for life or more lives.	Tenure: By whom granted and in what year.	Tenure: Previous instruments in support of the claim. Original sanad, all sanads, decisions, etc.	Name of original grantee.	Name entered in the register prepared according to Reg. XXIX of 1802, or in the Collector's list of non-assessable, and subsidiary of patents entered as original grantee.
1	2	3	4	5	6	7	8	9	10	11	12	13	14

Name entered in the survey, or in the Collector's schedule, of undertakings for possession.	Present occupancy (present Owner). If the Inam has been sub-divided, the name, etc., of each sharer should be entered in these columns. Name and age.	Place of residence.	Relation to original grantee or subsequent holders.	Receiving title of the present sharebolder.	If unconnected with the original holders, possession how and in what year.	REMARKS. An abstract of the Government order in every case of Inam already reported will be entered in this column. Deputy Collector's opinion and recommendation.	Decision of the Head Quarters Collector or his Assistant.
15	16	17	18	19	20	21	22

boundary line of the Pudukkottai Village in Palani Taluk to the North of the Pudukkottai-Uppar-ai boundary of the Kolumam Village and to the east of the Amaravathy River. The southern limit is situated to the South of the Amaravathy River to the west of the Kuthiraiyar River to the North of the Uppar-ai boundary of the Pudukkottai Village and to the east of the Nattamadaikulampalam of the Konarakulangam Village.

12. The extent of acres 0-66 transferred to Konarakulangam and acres 7-87 transferred to Kolumam by the Alienation of the boundaries of the Village by the Survey Department should be retransferred to Pudukkottai and a Correspondency deduction noted in the accounts of Konarakulangam and Kolumam.

13. By the restoration of the Amaravathy & Kuthiraiyar rivers as parts of the original boundaries a question arises as to what is the extent of the river bed. Pudukkottai upto the middle of the rivers should not be measured and added to the ayacut of the Pudukkottai Village. Supt. 4 4-5 Courts is however considered inexpedient and unnecessary as the future alignment of the rivers is not always definite. It will be sufficient to recognise that the Devasthanam owns the rights up to the middle of the rivers.

14. The Inam Village has three anicuts, one across the Amaravathy and two across the Kuthiraiyar. Constructed & maintained at its Cost. It has been declared in Government order No 630 dated 9th August 1889 that one anicut Channel belongs to the Inam Village and that the Government abandoned its claims to it. The other anicuts channels are also in the possession of the Devasthanam.

1A

MISC. 4.08.

17

Register (No.) Register of Inams in the Village of Sangaramanallur (No.), in the Taluk of Udamalpet in the District of Coimbatore

Abstract & Statement II.

Statement showing the area of the village of Sankaramanallur and the extent under several heads of minor inams, Poramboke etc.

Serial No.	Description of Land	Dry: Patta land entered in Col. 6 of Statement I for Dry and Garden and in Cawnie for wet.	Dry: Equivalent extent in acres.	Dry: Assessment	Garden: Patta land entered in Col. 8 of Statement I for Dry and Garden and in Cawnie for wet.	Garden: Equivalent extent in acres.	Garden: Assessment	Wet: Patta land entered in Col. 10 of Statement I for Dry and Garden and in Cawnie	Wet: Equivalent extent in acres.	Wet: Assessment	Total: Patta land entered in Col. 12 of Statement I for Dry and Garden and in Cawnie	Total: Equivalent extent in acres.	Total: Assessment	Remarks
		Fasli												
I.	Total area of the village.	1198 2 3	4656 46	2813 7 10	75 14 1	290 - 76	2 7	233 3 -	374 46	183 10	9 1076 4 -	5320 91	4998 5	1
II.	Minor Inams													
a.	Brahmadeya inams	- - -	- -	- - -	- - -	- - -	- - -	8 10 1	11 43	55 - -	8 10 1	11 43	55 - -	
b.	Mirasi Bhogam inams	1 10 -	6 21	3 13 1	- - -	- - -	- - -	- - -	- - -	- - -	1 10 -	6 21	3 13	1
c.	Do do do recently granted by the Temple Committee	5 15 -	22 69	10 7 3	- - -	- - -	- - -	1 14 -	2 48	10 6	6 13	7 12 -	25 17	20 12 6
d.	Temple service inams.	266 0 2	788 6	856 3 4	6 11 2	25 67	65 8 1	58 10 3	77 67	249 1 7	271 9 3	871 30	974 6	1
e.	Do do do recently granted by the Temple Committee	15 - -	57 32	62 13 -	- - -	- - -	- - -	6 - -	49 2 1	15 6 -	57 81	64 14 -		
f.	Village service inams	177 9 -	67 11	47 5 10	2 7 2	9 71	27 1 6	12 10 2	16 74	48 2 8	32 13 -	93 74	122 5 -	
	Total.	246 5 2	941 39	674 10 6	9 5 -	35 39	92 6 7	92 3 2	108 71	414 10 7	337 4 -	1082 68	1233 11	2
III.	Inams Resumed	6 10 -	42 42	14 13 -	- - -	- - -	- - -	4 1 1	2 49	9 1 6	7 13 1	44 91	24 3 -	
IV.	Poramboke.	74 4 3	360 25	- - -	- - -	- - -	- - -	4 - -	23 - -	- - -	74 8 3	384 68	- - -	
	Total of Items II, III & IV.	347 9 1	1344 16	689 7 6	9 5 -	35 39	92 6 7	98 5 3	111 63	474 - 7	418 4 -	1511 27	1258 4	2
V.	Not entered to be Granted by the Rdo. dd. (Item I minus items II, III & IV)	840 9 2	3212 29	2124 - 4	66 9 1	262 42	676 12 -	198 13 1	282 93	969 10 1	1106 - -	3758 64	3674 6	5

(Sd) J. A. Cumming
Asy. Collector

(True copy)

(Sd) . . . . . .
Asst. Commissioner

(True copy)

Land, Rents and Taxes in Fasli

Enclosure, Taxes and Incidence in support of the Item

Name and

Number of Cash Accounts in which the Item is to be shown.	Crop(s), class or kind of land.	Survey number and name of field or fields to which the Item relates.	Extent: Local Measure.	Extent: English Measure.	Survey Assessment.	Rental or amount of Assessment.	Description of Land. (The words "Dry" or "Garden" must be entered in this column.)	Whether Dry or Garden: Whether Patta, Cowle or Jodi.	Whether Service, Quit or Jodi.	Whether Inam or Sarkar.	Whether Inam or Sarkar, supported by the Item.	Name entered in the register pleaded or admitted by Reg. XLVIII. of 1802, or Reg. VII. of 1817, or Act II. of 1839.	Value of original grant.
			Item to be filled in by the Inamdar. (The words "Dry" or "Garden" must be entered in this column.)								Original grant, all words necessary to identify the land granted.		
											In Jodi Sanads it should be stated whether the land granted is Dry or Garden, and if Garden, whether it is entitled to water, and if so, whether by a Kulla or Pan.		
											By whom granted and on what terms.		
											Whether Inam or Sarkar, supported by the Item.	Name entered in the register pleaded or admitted by Reg. XLVIII. of 1802, or Reg. VII. of 1817, or Act II. of 1839.	Value of original grant.
											Original words necessary to identify the land granted.		
											In Jodi Sanads it should be stated whether the land granted is Dry or Garden, and if Garden, whether it is entitled to water, and if so, whether by a Kulla or Pan.		
											By whom granted and on what terms.		
1	2	3	4	5	6	7	8	9	10	11	12	13	14
	(1) Poramboke Lands Continued												
	Dry	76	0	6	-	1	63				Sellakkal Poramboke		
		97	0	3	3	0	87				Do		
		98	0	2	0	-	12				Do		
		99	0	2	-	0	43				Kulla		
		101	0	3	-	0	72				Sellakkal Poramboke		
		103	0	1	-	0	24				Do		
		109	0	3	-	0	72				Do		
		110	0	1	2	0	36				Do		
		111	1	4	-	4	78				Sankaramanallur Village Site		
		120	0	6	-	1	63				Sellakkal Poramboke		
		122	0	1	2	0	36				Do		
		123	1	5	2	5	13				Do		
		124	1	2	-	4	30				Do		
		125	0	15	-	3	58				Do		
		128	0	1	-	0	24				Do		
		133	0	2	-	0	48				Do		
		136	1	0	-	2	82				Do		
		145	0	7	3	1	85				Do		
		157	0	4	-	0	96				Do		
		191	0	5	-	1	19				Puduvellaiyal Poramboke		
		192	2	13	-	10	75				Puduvellaiyal Village Site		
		195	1	10	-	6	27				Sellakkal Poramboke		
		198	0	6	-	1	43				Do		
		196	0	5	-	1	19				Temple Site & Vattiyara Vaikkal Poramboke		
		200	6	5	-	24	12				Vara		
		201	6	12	-	25	80				Kuppanpalayam Village Site		
		202	2	19	-	10	3				Temple Site & Vattiyara Vaikkal Poramboke and Sri Chandamuvarayan Kovil		

Register (No. Wide Inam) Register of Inams in the Village of Sangaramandiwa (No.), in the Taluk of Udumalpet in the District of Coimbatore

Name of Inamdar	Extent		Survey and Assessment	Description of Tenure		Whether Inam is in dispute or not	Name entered in the register granted under Act I of 1869	Remarks or Judicial Decision as to Succession and Present Tenure — Lapse or Resumption	Name entered in the register granted under Act I of 1869	REMARKS. An Abstract of the Government order as soon as such order is received from the Collector. — Deputy Collector's opinion and conclusion thereon.	Acceptance of the Inam Commissioner or his Assistant
	Survey number and name of land or Survey Hissa No.	Local Measure.	Survey Assessment.	Description of Tenure.	Whether Inam is Service or Quit rent, Rent-free, Jodi, Sarvamanya, &c.						
14	15	16	17	18	19	20	21	22	23	24	25

15. It is recommended that a Register Title Deed may be issued in the name of M. L. Strachan and Swaminatha Mudaliyar as Trustees for the time being of the Devasthanam of Sri Kalyanavenkatachalapathi Swami and Sri Thandayuthapani Swami of Sangaramandiwa for the entire Inam Village of Sangaramandiwa with the exception of the items noted in para 10 above

FORM 4 (1)

Register (No. 2) Whole Inam Register of Inams in the Village of Sayapuram and Alloor (No.),

in the Taluk of in the District of

Number of Lots or entire holding against which granted in this Village.	Occupant, shown in which the Inam belongs.	Survey number and name of field as finally assessed, or Sub-division thereof. Hkg., Wet, or Garden.	Extent. Local Measure. Whose the local measure is in Acres, Gunthas, or Cawnies, as the case may be to be entered in this column.	Acres & Decimals. Rood Cawnies.	Survey Assessment.	Remark as per column 9 of Statement No.	Description of Inam.	Whether Rent of use, &c.	Tenure. Hereditary succession to only or to heirs of more than one.	By whom granted and what year.	Written instruments in support of the claim. Original sound, all alienation documents, and other grants of long possession.	Name of original grantee.	Name entered in the register granted according to Rule 27, Sec. 22, in the permanent settlement, and the nature of the tenure entered in original register.	Remarks.
1	2	3	4	5	6	7	8	9	10	11	12	13	14	
		Parambokes Lands Continued												
Dry	205		0 7 →	1 67			Pundrapalayam Inamkai							
	211		1 6 →	0 5 25			Patta							
	213		0 3 →	0 72			Ditto							
	262		5 13 →	22 21			Pallakkarai Palai							
	262		2 10 →	10 3			Kuppanpalayam Village Site							
	263		0 6 →	0 96			Bed of Vaikavaikkalai							
	270		0 5 3	1 87			Ditto of Aruppalli							
	302		2 0 →	7 66			Patta to Palani							
	218		0 11 2	2 78			Duraikkallai							
	328		1 8 →	5 73			Attai Vakam Tank bed							
	324		0 15 2	3 76			Mitthakulam Tank bed							
							Do							
	326		1 11 →	7 16			Attuvi Village Site							
	336		0 11 1	2 69			Virakkolapuram Ancut							
	337		0 1 1	0 30			Virakkolapuram Channel							
	339		0 8 3	2 9			Muttiri Vakam Tank bed							
	340		11 6 →	42 79			Mound Parambokes							
	356		0 2 →	0 68			River Bed to Parambokes							
	474		0 1 2	0 36			Road to Palani							
	436		0 8 →	1 91			Vaiyai Vaikkal Parambokes							
Wet	446		0 2 →	0 17			Do							
	449		0 2 →	0 16										
Dry	454		0 2 2	0 60			Sholaiamman Temple Site							
Total Parambokes				360 68										
	Dry		96 4 3	360 33										
	Wet		0 4 →	0 35										
Total				360 68										

Particulars regarding present Owner.

If the Inam has been subdivided, the name, etc., of each share should be entered in these columns.

Name entered in the register granted according to the settlement according to Rule 27, Sec. 22, in the permanent settlement, and the nature of the tenure entered in original register.	Name and age.	Place of residence.	Qualities, by original grants or otherwise, of present Registered holders.	Devolving title of the present incumbent.	If encumbered with the mortgage, lease, or other charge, and its usual limit.	Remarks. An abstract of the Government order in case if none of lapse already entered must be entered in this column. Deputy Collector's opinion and recommendations.	Decision of the Inam Commissioner in his Proceedings.
15	16	17	18	15	19	21	22

Sheet No. 53

Sengalrayanenullavarilage Udan Lopet Taluk Coimbatore District

Vide correspondence
Endorsement Collectors
letter R. Cos 1388 of 1863
Case Settled on the revised Register
Struck off
Adam Conquer



Sheet № 54

Sheet № 55

No 56 Sengaramanallur & No 89

Sengadamanallur village Eldamalapet Taluk
Coimbatore District

Sheet No. 56

Register - No

| | | |