CENSUS OF INDIA 1991

Series - 23

TamilNadu

PART XII - A&B

DISTRICT CENSUS HANDBOOK

KAMARAJAR

VILLAGE & TOWN DIRECTORY

VILLAGE & TOWNWISE PRIMARY CENSUS ABSTRACT

CS
Y.2 INA1
NA1-D.A&B.
224587

Directorate of Census Operations
Tamil Nadu

CENSUS OF INDIA 1991

Series - 23

TamilNadu

District Census HandBook

Kamarajar District

PART XII - A & B

VILLAGE AND TOWN DIRECTORY AND VILLAGE AND TOWNWISE PRIMARY CENSUS ABSTRACT

K.SAMPATH KUMAR
OF THE INDIAN ADMINISTRATIVE SERVICE
DIRECTOR OF CENSUS OPERATIONS TAMILNADU

224587

CONTENTS

	Page No.
Foreword	VII-VIII
Preface	IX-XII
District Map	Facing Page No.1
Important Statistics	1-2
Analytical Note:-	
(i) Census concepts of Rural and Urbal areas, Urban Agglomoration, Census house / Household, SC/ST, literate, main worker, marginal worker, non-worker etc.	3-5
(ii) History of the District Census Handbook including Scope of Village and Town Directory and Primary Census Abstract.	6-11
(iii) History of the District and its formation, jurisdictional changes, physical aspects, location and physiography, area and population, soil, climate and rainfall, rivers and hills, coastline, mines and minerals, flora and fauna, forestry, land and landuse pattern, agriculture, irrigation and power, animal husbandary, fishery, industry, trade and commerce, transport, historical, religious, archaeological importance and tourist interest.	13-24
Brief analysis of the Village and Town Directory and Primary Census Abstract data.	25-50
PART - A	
VILLAGE AND TOWN DIRECTORY	
SECTION - I : VILLAGE DIRECTORY	
Note explaining the codes used in the village directory.	53
1. Srivilliputtur C.D.Block i. Alphabetical list of villages ii. Village Directory Statement	55-63
2. Watrap C.D.Block i. Alphabetical list of villages ii. Village Directory Statement	65-73
3. Virudunagar C.D.Block i. Alphabetical list of villages ii. Village Directory Statement	75-85
4. Sivakasi C.D.Block i. Alphabetical list of villages ii. Village Directory Statement	87-95
5. Tiruchuli C.D.Block i. Alphabetical list of villages ii. Village Directory Statement	97-115
6. Narikudi C.D.Block i. Alphabetical list of villages ii. Village Directory Statement	117-133

		Page No.
7.	Kariapatti C.D.Block i. Alphabetical list of villages ii. Village Directory Statement	135-153
8.	Aruppukottai C.D.Block i. Alphabetical list of villages ii. Village Directory Statement	155-163
9.	Sattur C.D.Block i. Alphabetical list of villages ii. Village Directory Statement	165-175
10.	Vembakottai C.D.Block i. Alphabetical list of villages ii. Village Directory Statement	177-185
11.	Rajapalaiyam C.D.Block i. Alphabetical list of villages ii. Village Directory Statement	187-197
Appendix - I	: C.D.Block-wise Abstract of educational, medical and other amenities.	198-203
Appendix - II	: Land utilisation data in respect of non-municipal towns.(Census Towns)	204
Appendix - III	: C.D.Block-wise list of Villages where no amenities are available.	205
Appendix - IV	: List of villages according to the proportion of SCs/STs to total population by ranges.	206-217

SECTION - II : TOWN DIRECTORY

Note explaining the codes used in the Town Directory		219
Statement I	: Status and growth History.	221
Statement II	: Physical aspects and location of towns, 1989	222-225
Statement III	: Municipal finance, 1988-89.	226-229
Statement IV	: Civic and other amenities, 1989.	230-233
Statement IV-A	: Civic and other amenities in notified Slums, 1989.	234-235
Statement V	: Medical, Educational, Recreational and Cultural facilities, 1989.	236-237
Statement VI	: Trade, Commerce, Industry and Banking, 1989	238-241
Appendix	: Towns showing their out-growth with population.	242-243
		245

PART - B

PRIMARY CENSUS ABSTRACT

		Page No.
A - District Primary Census Abstract (C.D.Block-wise)		249-269
B - Village And Town-wise Primary Census Abstract by C.D.Block.		271
1.	Srivilliputtur C.D.Block i. Village Primary Census Abstract	272-283
2.	Watrap C.D.Block i. Village Primary Census Abstract	284-291
3.	Virudunagar C.D.Block i. Village Primary Census Abstract ii. Urban Primary Census Abstract	292-303
4.	Sivakasi C.D. Block i. Village Primary Census Abstract ii. Urban Primary Census Abstract	304-315
5.	Tiruchuli C.D.Block i. Village Primary Census Abstract	316-331
6.	Narikudi C.D.Block i. Village Primary Census Abstract	332-351
7.	Kariapatti C.D.Block i. Village Primary Census Abstract	352-371
8.	Aruppukkottai C.D.Block i. Village Primary Census Abstract	372-379
9.	Sattur C.D.Block i. Village Primary Census Abstract	380-391
10.	Vembakottai C.D.Block i. Village Primary Census Abstract ii. Urban Primary Census Abstract	392-403
11.	Rajapalayam C.D.Block i. Village Primary Census Abstract ii. Urban Primary Census Abstract	404-415

Urban Primary Census Abstract

		Page No.
Urban (townwise) Primary Census Abstract (within town, wardwise PCA)		416-463
Appendix to Urban P.C.A. :	Total, SC/ST Population-urban blockwise	464-516
Annexure - I :	Details of C.D. Block included in various taluks	517
Annexure - II :	List of villages included in each Town	518-519
Annexure - III :	Taluk Primary Census Abstract.	521-525
District Primary Census Abstract for SC/ST - C.D.Block/Town wise.		526-549

FOREWORD

Publication of the District Census Handbooks (DCHs) was initiated after the 1951 Census and is continuing since then with some innovations/modifications after each decennial Census. This is the most valuable district level publication brought out by the Census Organisation on behalf of each State Government /Union Territory administration . It inter-alia provides data information on some of the basic demographic and socio-economic characteristics and on availbility of certain important civic amenities/facilities in each village and town of the respective districts. This publication has thus proved to be of immense utility to the planners, administrators, academicians and researchers.

The scope of the DCH was initially confined to certain important census tables on population, economic and sociocultural aspects as also the Primary Census Abstract (PCA) of each village and town (ward - wise)of the district. The DCHs published after the 1961 Census contained a descriptive accont of the district administrative statistics, census tables and Village and Town Directories including PCA.After the 1971 Census, two parts of the District Census Handbooks (Part - A : Comprising Village and Town Directories and Part-B comprising Village and Town PCA) were released in all the States and Union Territoryes. The third part (C) of the District Census Handbooks comprising administrative statistics and district census tables, which was also to be brought out, could not to be published in many States/ UTs due to considerably delay in compilation of relevant material. In 1981,some new features along with the restructuring of the formats of Village and Town Directory were introduced in the DCHs. These were publiched in two parts for each district after the 1981 census. While Part - A : Comprised Village and Town Directories, the PCA of villages and towns (ward - wise) inculding Scheduled Castes and Scheduled Tribes PCA upto tehsil /town level were provided in PArt - B : To illustrate, all the amenities except electricity, were brought together in the referrent village, the distance in board ranges from the nearest place having such amenity was given. Information on some new items such as adult literacy centres, primary health sub-centres and community health workers in the village were provided so as to meet some of the requirements of the Revised Minimum Needs programme. Similarly, information of the approach to the village was also provided for the first time during 1981 census in the Village Directory so as to give an idea about the number of inaccessible villages in each district. In case of Town Directores also, keeping in view the requirements of the Minimum Needs Programme, a Statement IV - A on slums was provided so as to enable the planners to chalk out the programmes for providing better civic and other amenities in the slums.. In this statement details on civic and other amenities were reported for the slums of Class I and Classs II towns. Apart from this, one column on the Schedule Castes and Scheduled Tribes population and another on adult literacy classes/centres were added in Statements IV and V respectively.

The manner of presentation of the DCHs for the 1991 Census is by and large the same as followed in 1981. However, the format of PCA has been restructured slightly in the 1991 Census for the benefit of data users. Nine - fold industrial classification of main workers has been given as aganist four-fold industrial classification presented in the 1981 Census. In addition to this, sex-wise population in the 0-6 age group has also been inculded in PCA for the first time with a view to enabling data users to compute more realistic literacy rate as all children below 7 years of age have been treated as illiterates at the time of the 1991 Census. It is expected that the above mentioned modifications will help the planners in chalking out more effective developmental programmes.

One of the most important innovations in the 1991 Census is the Community Development Block-level presentation of data in the village directory and PCA instead of the traditional Tehsil / Taluk /PS level presentation. It is expected that the presentation of village and Town directory and PCA data at C.D. Block level will help the planners information of micro - level developmental plans, as the C.D. block is the lowest administrative unit for developmental planning.

In order to facilitate the task of administrators, planners and researchers intending to use village Directory PCA data, either from the magnetic tapes/floppies or from the published records, both the computer and manual codes for each village have been provided for the 1991 Census along with the corresponding codes of 1981.

This publication is a joint venture of State Government / UT administration and the Census Organi ation.The data have been collected and compiled under the direction of Shri. K. Sampath Kumar, Director of Census Operations.

Tamil nadu, on behalf of the State Government which has borne the cost of priniting. The task of planning, designing and co-ordination of the publication was initiated by Dr. K.P. Ittaman, former Deputy Registrar General (S.S) and Shri. M.M. Dua, Joint Director, for the sake of uniformity in presentation of information/ data and for preparation of analytical note depicting the salient features emerging from a micro-level analysis of Census/non-Census data, a model District Census Handbook from each State and Union Territory was thoroughly secutinised in the Social Studies Division under the guidence of Shri. M.K. Jain, the present Deputy Registrar General, (S.S). This task was carried out by Shri. A.K. Singh, Deputy Director who was assisted by Shri. N.S. Soam, Assistant Director and his staff. Technical guidance in the preparation of the maps was initially provided by Dr. B.K. Roy, former Deputy Registrar General (Map) and later by Mrs. Minati Ghosh, the present Deputy Registar General (Map).

I am thankful to all those who have contributed to this project.

New Delhi **A.R. NANDA**

June 11, 1992 **Registrar General, India**

PREFACE

The District Census Handbook is the most useful publication for the public, social workers, researchers, academicians, administrators, local bodies and the government officials for various official and non-official purposes. It gives data for the village/panchayat at the lowest level to the district level including panchayat union/taluk covering demographic, social, economic and cultural aspects. There had been an endeavour to make it as comprehensive as possible, to provide data on various aspects since its inception and by 1961, it reached the dimensions of a compendium for the district. The Registrar General, India, in his foreword has kindly traced out the improvements brought out from time to time since 1961 to the latest 1991 Census while the history of the District Census Handbook in this State is narrated in the Introductory Chapter to this volume.

The District Census Handbook is a joint venture of the Census Organisation and the Government of Tamil Nadu. The scope of District Census Handbook has been widely increased and restructured in 1981 to meet the Minimum Needs and Revised Minimum Needs Programmes of the Planning Commission. Broadly keeping up the 1981 main structure, the formats of the Primary Census Abstract have been restructured slightly for the benefit of data users. The nine-fold industrial classification of main workers as done at the 1961 and 1971 Censuses has been revived instead of the four-fold classification of the 1981 Census. Population in the age-group 0-6 by sex has been given in order to enable computation of realistic literacy rate as all children below 7 years are treated as illiterates. One of the most important innovations of the 1991 Census is the presentation of data at the Community Development Block/Panchayat Union level to help planners in the formulation of micro-level developmental plans at the lowest administrative unit level. In this State, for development planning, the lowest administrative unit is the 'Panchayat Union'. This time, for the benefit of data users of Village Directory and PCA data from the magnetic tapes/floppies or from the published records, the computer code as well as the manual code as of 1991 Census and the corresponding location code of 1981 Census are given.

The District Census Handbooks are now being published in two parts - Part-A - Village and Town Directory and Part-B - Village and Townwise Primary Census Abstract. The two parts are being published in one volume as Part A & B.

Part-A deals with a brief description of the district - its major characteristics in relation to the economic resources like forestry, agriculture, industries, social, cultural, religious and historical aspects apart from certain basic amenities like drinking water, education, medical, post and telegraphs, market day(s), communications, etc; and if any of these facilities are not available to any village, distance range of the nearest place 3 from where available; power supply, approach to the village, nearest town to the village, health and family planning centres, primary health sub-centres and community health workers in the village. Information on approach to village is also provided to identify inaccessible villages in the district. These exhaustive data on infrastructure in relation to amenities available to the villages and land-use pattern are meant to meet the requirements of 'Micro-level' local area development planning at the lowest administrative unit viz., C.D. Block/Panchayat Union level. This is the reason why this time data are being published at C.D. Block/Panchayat Union level instead of the traditional taluk level.

In the Town Directory, information on class of town, area of the town, number of households, population and growth rate of the population of the town at each of the Censuses from 1901 to 1991, sex-ratio at the 1971, 1981 and 1991 Censuses, physical aspects of rainfall and minimum and maximum temperatures recorded, distance from State and District Headquarters, nearest city, communication facilities like railway station, bus-route, inland navigation, Municipal finance, civic and other amenities like protected water supply, electric connections by type, fire fighting service, road length by type, system of sewerage, number of latrines by type, total population and Scheduled Caste and Scheduled Tribe population, medical, educational facilities by type, recreational and cultural facilities like stadia, cinema, drama, community hall, public libraries and reading rooms, adult literacy classes/ centres, working women's hostels, three important commodities manufactured, exported and imported; a special table on civic

and other amenities available in all notified slums in Class-I and Class-II towns have been included with a view to ascertain the availability of basic amenities and to meet the Minimum Needs and Revised Minimum Needs Programme.

Part-B deals with the Primary Census Abstract for all the villages in the rural areas and wardwise for urban areas. This time the PCA data like Village and Town Directory data are arranged by C.D. Block/Panchayat Unionwise giving area of the village (in hectares), area of town (in Sq.Km.), number of occupied residential houses, households, population by sex, Scheduled Caste and Scheduled Tribe population, literates, main workers and their distribution into nine industrial categories (as against the four industrial categories published in 1981), marginal workers, non-workers and the population in the age group 0-6 by sex

Further, if a village is covering more than one Panchayat, break up figures for each segment of the village forming different Panchayat also are given.

It is hoped that with the modifications now brought out in the Village Directory, Town Directory and PCA and Publication of data at C.D. Block/Panchayat Unionwise would go a long way in helping the planners to chalk out more effective developmental programmes at micro-level for local area developmental plans as the C.D. Block/Panchayat Union is the lowest administrative unit for developmental planning.

In the process of collection of data of this volume, various State and Central Government Departments have extended their kind co-operation particularly with regard to infra-structural amenities for Part-A - Village and Town Directory, history and general features of the district. etc. I convey my grateful thanks to all of them. The PCA data presented in Part-B of this volume were collected during the Census Operations in February- March, 1991, the reference date being sunrise of 1st March, 1991.

I remain grateful to the Director of Census Operations, Shri K. Sampath Kumar, who closely guided us in every aspect of this work. He had been a source of strength and inspiration for us. We owe a deep sense of gratitude to him for his kindness in dealing with our practical difficulties, his patient advice and formula of solutions for even small problems, which we brought to his attention.

I wish to record my deep sense of gratitude to (late) Shri M. Thangaraju, Joint Director of Census Operations and Shri Ch. Purnachandra Rao, Deputy Director of Census Operations for overall direction and guidance to bring out this publication. I use this opportunity to mention my special thanks to Sri. Gummodi Bapuji, Assistant Director of Census Operations for scrutinising the draft report and presenting the data with meticulous care and accuracy. I am also thankful to Shri S.P. Grover, Joint Director of Census Operations and Shri Phool Singh, Deputy Director of Census Operations who have also provided overall guidance and supervision during their tenure in this regard.

Apart from that, Shri Gummodi Bapuji in-charge of DCH Section took a meticulous care to arrange this volume in a systematic manner with the help of his colleagues S/Shri A.V. Raman, K.Sambamoorthy, Investigators, P.G. Sankaran and M. Thangavelu, Statistical Assistants and other section officials. The preparation of maps included in this volume were done under the supervision of Shri Jogesh Das, Senior., Geographer

In the compilation and processing of Village Directory and Town Directory data, it was ably assisted by Smt. R. Rani bai and Smt. A.M. Mangayarkarasi. Investigators and their assistants respectively while Shri. N. Sukumar Nandagopal. Investigator is chiefly responsible for preparing the analytical notes, inset tables, draft write ups and arrangements of the matter in order.

The PCA data for the district were processed at the Regional Tabulation Office, Madurai. Under the supervision of Sri. K. Govindarajan, Regional Deputy Director of Census Operations assisted by S / Shri. k. Jaganivasan. Investigator. R. Sundararaman, S. Bala Subramanian and S. Philomina. Statistical Assistants. who were deputed from this Directorate to the Regional Tabulation Office. Madurai.

Finalisation of PCA data (Panchayat Unionwise) and providing computer codes for villages were attended to by Shri R. Lakshminarayanan and Smt. M.V. Rajalakshmi, Investigators and staff of the Census Section. The district and taluk maps in this publication give the administrative units upto village level, the location of towns and cities, communication facilities, etc. This time in the taluk map, the boundary of each of the C.D. Block units, namely, 'Panchayat Unions' have been shown separately to synchronise with the presentation of data, Panchayat Unionwise.

I convey my grateful thanks to Shri A.R. Nanda, IAS., Registrar General and Census Commissioner, India for the valuable guidance and advice I received from him throughout. I am thankful to Shri N. Rama Rao, Deputy Registrar General (C & T) who has been a source of strength and constant help and guidance on all technical matters like a "Ready-Reckoner". I also thank Dr. K.P. Ittaman, Former Deputy Registrar General (S.S.) and Shri M.M. Dua, Joint Director, for planning, designing and co-ordinating the formats. I thank Shri M.K. Jain, Deputy Registrar General (S.S.) and Shri A.K. Singh, Deputy Director, Shri N.S. Soam, Assistant Director and his staff for scrutinising and approving the first volume so that it could fit in, in the all India pattern from uniformity point of view in the presentation of data and other items. My thanks are also due to Dr. B.K. Roy, Former Deputy Registrar General (Map) and Mrs. Minati Ghosh, the present Deputy Registrar General (Map) for providing technical guidance in the preparation of maps.

I have pleasure in acknowledging the able assistance rendered by the following officials of my office in the preparation of this volume.

Madras : 90
Dated : 19 April '1996

M. NAGAPPAN
Deputy Director of Census Operations
Tamil Nadu

ACKNOWLEDGEMENT

1. **DRAFTING**

Sri N. Sukumar Nandagopal	..	..	Investigator

2. **COMPILATION OF VILLAGE & TOWN DIRECTORY DATA**

VILLAGE DIRECTORY

Smt. R. Rani Bai	..	..	Investigator
K.M. Maheswari	..	..	Statistical Assistant
Smt. Malikasultana	..	..	Computor

TOWN DIRECTORY

Smt. A.M. Mangayarkarasi	..	..	Investigator
Sri. P. G. Sankaran	..	..	Statistical Assistant
Smt. S. Swantha	..	..	Computor

3. **PRIMARY CENSUS ABSTRACT**

Sri. R. Lakshmi Narayanan	..	..	Investigator
Smt. M.V. Rajalakshmi	..	..	Investigator
Sri. A. Guruswamy	..	..	Statistical Assistant
Smt. R. Prakash	..	..	Statistical Assistant
Smt. T.R. Saroja	..	..	Computor
Smt. V. Shantha	..	..	Computor

4. **CARTOGRAPHY :**

Sri. Yogesh Doss	..	..	Research Officer
Sri. R. Joseph	..	..	Cartographer
Sri. A. Rajamani	..	..	Sr. Map Drawing Assistant
Sri. N. Chandran	..	..	Sr. Artist
Sri. E.S. Jayamohan	..	..	Artist
Sri. A. Lazar	..	..	Draftsman
Sri. M. Jawahar	..	..	Draftsman

5. **DATA ENTRY**

Sri. V. Munuswamy	..	..	Data Entry Operator
Sri. R. Sripathy	..	..	Data Entry Operator
Sri. V. Vellingiri	..	..	Data Entry Operator
Sri. S.R. Ravi	..	..	Data Entry Operator

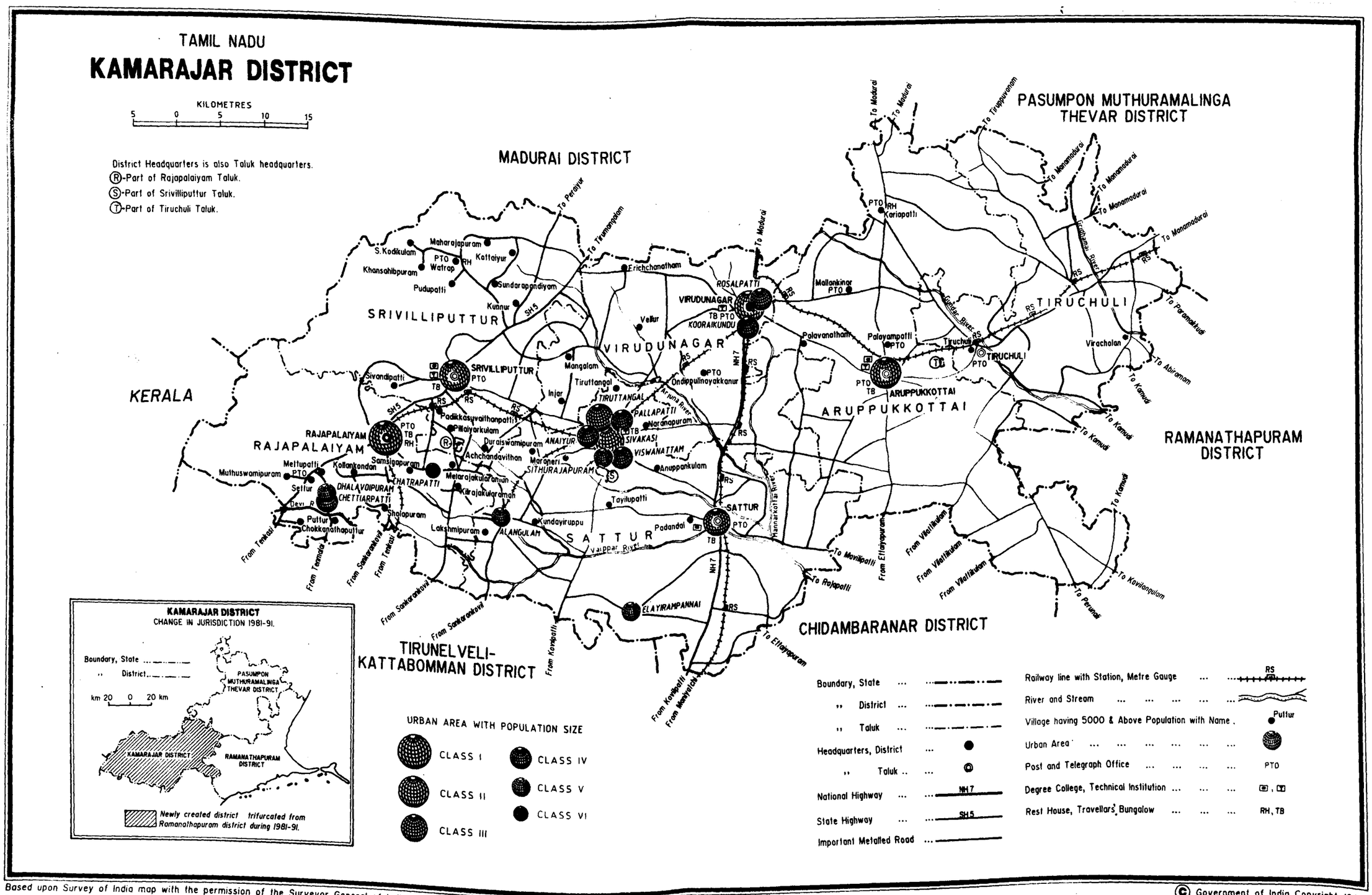

Based upon Survey of India map with the permission of the Surveyor General of India.
The territorial waters of India extend into the sea to a distance of twelve nautical miles measured from the appropriate base line.
5-29/DCO/TN/95-450 Copies

© Government of India Copyright, 1996.

			Tamil Nadu	Kamaraj District
Population	Total	P :	55,858,946	1,565,037
		M :	28,298,975	784,912
		F :	27,559,971	780,125
	Rural	P :	36,781,354	979,333
		M :	18,567,717	489,115
		F :	18,213,637	490,218
	Urban	P :	19,077,592	585,704
		M :	9,731,258	295,797
		F :	9,346,334	289,907
Decennial Population Growth Rate 1981-1991			15.39	26.12
Area (sq.kms)			130,058.00	4283.0
Desity of Population (per sq.kms)			429	365.0
Sex Ratio (Number of females Per 1,000 males)			974	994.0
Literacy Rate (Excluding children in the Age group 0-6)		P :	62.66	62.91
		M :	73.75	75.67
		F :	51.33	50.17
Percentage of Urban population to total population			34.15	37.42
Percentage to total population				
(i)	Main workers	P :	40.81	47.92
		M :	56.10	57.66
		F :	25.13	38.11
(ii)	Marginal workers	P :	2.50	2.16
		M :	0.29	0.27
		F :	4.76	4.27
(iii)	Non-workers	P :	56.69	49.07
		M :	43.61	42.07
		F :	70.11	57.82
Break-up of Main workers : Percentage among main workers				
(i)	Cultivators	P :	24.84	19.35
		M :	26.55	20.43
		F :	20.92	17.71
(ii)	Agricultural Labourers	P :	34.64	32.69
		M :	26.28	25.69
		F :	53.79	25.17
(iii)	Livestock, Foresty, Fishing, Hunting and Plantations, Orchards and allied activities	P :	2.03	0.68
		M :	2.10	0.94
		F :	1.87	0.27

IMPORTANT STATISTICS (Contd.)

			Tamil Nadu	Kamaraj District
(iv)	Mining and Quarrying	P :	0.30	0.15
		M :	0.36	0.21
		F :	0.17	0.07
(v(a)	Manufacturing, Processing, Servicing and Repairs in Household Industry	P :	3.52	3.75
		M :	2.82	2.63
		F :	5.14	5.46
(v(b)	Manufacturing, Processing, Servicing and Repairs in other than Household Industry	P :	10.51	23.41
		M :	12.50	22.39
		F :	5.92	24.96
(vi)	Constructions	P :	2.15	1.83
		M :	2.78	2.84
		F :	0.71	0.27
(vii)	Trade and Commerce	P :	8.68	8.44
		M :	11.40	13.06
		F :	2.45	1.41
(viii)	Transport, Storage and Communications	P :	3.09	2.00
		M :	4.29	3.23
		F :	0.34	0.14
(ix)	Others Services	P :	10.24	7.70
		M :	10.92	9.10
		F :	8.69	5.57
Percentage of Scheduled Caste Population to total population		P :	19.18	18.46
		M :	19.13	18.51
		F :	19.22	18.41
Percentage of Scheduled Tribe Population to total population		P :	1.03	0.19
		M :	1.04	0.19
		F :	1.02	0.19
Number of occupied residential houses			12,413,282	374136
Number of villages		Total	16,780	609
		Inhabited	15,822	512
		Un-inhabited	958	97
Number of Towns			469	18

ANALYTICAL NOTE

Census Concepts

Rural and Urban areas

It is customary to classify a place as rural or urban in every census and present data separately for rural and urban areas. Urban areas which are specifically defined for census purposes are determined on the basis of certain demographic and economic criteria. The rest are treated as rural areas. At the 1991 Census, the same criteria adopted for determining the urban areas at the 1981 Census have been continued. The urban areas of 1991 Census are:

a) All places with a Municipality, Corporation or Cantonment Board or Notified Town area:

b) All other areas which satisfied the following criteria:

(i) A minimum population of 5,000;

(ii) At least 75 per cent of male main workers engaged in non-agricultural and allied activities: and

(iii) A population density of at least 400 per sq.km. (or one thousand per square mile)

The above definition adopted for both the 1981 and 1991 Censuses varies slightly from those of 1961 and 1971 Censuses. As of the 1961 and 1971 Censuses, the males engaged in the activities of fishing, logging etc., were treated as engaged in non-agricultural pursuits and hence have been taken into account with those engaged in non-agricultural pursuits for applying the test of the 75 per cent non-agricultural workers criterion. But in 1981 Census as well as in 1991 Census, they have been treated on par with agricultural activities for the purpose of the test for this criterion. Prior to 1981 Census, certain places with less than 5,000 population were treated as urban areas on the basis of certain consideration like density, social and historical importance etc., at the discretion of the Director of Census Operations in consultation with the State Government. On the other hand, the tests on demographic and economic criteria were strictly applied at the 1981 and 1991 Censuses and no area was classified as urban area on other considerations.

Urban Agglomeration

This concept was adopted for the first time in 1971 Census and continued in 1981 and 1991 Censuses also.

An urban agglomeration is a continuous urban spread constituting a city or town and its adjoining urban outgrowths (OG) or two or more physically contiguous towns together with continuous well recognised urban outgrowths, if any, of such towns. In certain cases, large housing colonies, university campuses, port areas, military camps, etc., would have come up around a city or town but falling outside the statutory limits of the city or town. They may be lying inside the boundaries of a village or villages which are contiguous to the city/town. These villages could not be treated as urban as they do not satisfy the urban criteria. But at the same time the colonies etc., mentioned above deserve to be treated as an integrated urban area. Therefore, all such towns together with their urban outgrowth will have to be treated as one urban unit and called urban agglomeration. All the constituent units of urban agglomerations are also independent urban units or towns.

Census House

A census house is a building or part of a building having a separate main entrance from the road or common courtyard or staircase etc., used or recognised as a separate unit. It may be occupied or vacant and may be used for residential or non-residential purposes or both.

Household

A household is a group of persons, who commonly live together and would take their meals from a common kitchen, unless the exigencies of work prevented any of them from doing so. There may be a household of persons related by blood or a household of unrelated persons or having a mix of both. Examples of unrelated households are boarding houses, messes, hostels, residential hotels, rescue homes, jails, ashrams etc. These are called Institutional Households.

Scheduled Castes / Scheduled Tribes

For the enumeration of Scheduled Castes and Scheduled Tribes in census, the names of Scheduled Castes and Scheduled Tribes as recognised in Tamil Nadu based on the Scheduled Castes and Scheduled Tribes Orders (Amendment) Act of 1976 (Central Act 108 of 1976) was followed. The enumerators were instructed to record a person as belonging to Scheduled Caste or Scheduled Tribe provided the name given by the person was found in the list supplied to them.

Literates

In the 1981 Census, a literate was defined as a person who can both read and write with understanding in any language. A person who could merely read but cannot write was not a literate. It was not necessary that for a person to be considered as a literate must have received any formal education or have passed any minimum educational standard. In the 1991 Census, all the children of the age of 6 years or less are treated as illiterates whereas in the 1981 Census all children of the age of four years or less were treated as illiterates.

Definition of work

Work may be defined as participation in any economically productive activity. Such participation may be physical or mental in nature. Work involves not only actual work but also effective supervision and direction of work. It also includes unpaid work or farm or in family enterprise.

Main and Marginal workers

The dichotomy of workers and non-workers of 1961 and 1971 Censuses had been dropped and the trichotomy of main workers, marginal workers and non-workers were introduced in the 1981 Census and has been continued in the 1991 Census also. A worker was identified with reference to a reference period preceding the census. The reference period prescribed was one year preceding the date of enumeration. Certain types of work such as agriculture, household industries like gur making etc., were carried on, either throughout the year or only during certain seasons or part of the year, depending on the local circumstances. In such cases what we were concerned with was the broad time spent during the agricultural season preceding the enumeration. Workers can be full-time workers or seasonal workers or marginal workers. If a person had done any work during the reference period and if he had worked for the major part of the year, i.e. if he had worked for 183 days or more, he was considered to be a full-time worker (Main worker). If a person had done any work during the reference period and if he had not worked for the major part of the year, i.e., if he had worked for less than 183 days, he was considered to be a marginal worker. Persons who had not participated in any economic activity even for a day during the last one year preceding the day of enumeration were considered as non-workers

All the main workers and the marginal workers have been classified under one of the four main categories in the 1981 Census. While in 1991 Census, they have been classified under one of the nine industrial categories as was done in 1971 Census. They are: 1) Cultivators (C), II) Agricultural Labourers (AL), III) Livestock, Forestry, Fishing, Hunting and Plantations, Orchards and allied activities, IV) Mining and Quarrying, V) (a) Manufacturing, Processing, Servicing and Repairs in Household Industry, V) (b) Manufacturing, Processing, Servicing and Repairs in other than Household Industry, VI) Construction, VII) Trade and Commerce, VIII) Transport, Storage and Communication and IX) Other Services.

The definitions of these nine industrial categories of workers are given below:

I. Cultivators (C)

For the purpose of census, a person is considered as cultivator if he/she is engaged in cultivation of land, owned or taken on lease from Government or from private persons or institutions for payment in money, kind or share. Cultivation includes supervision or direction of cultivation.

II. Agricultural Labourer (AL)

A person who works on another person's land for wages in money, kind or share should be regarded as agricultural labourer. He/she has no risk in the cultivation, but he/she merely works in another person's land for wages. An agricultural labourer

has no right of lease or contract on land on which he/she works.

III. Livestock, forestry, fishing, hunting and plantations, orchards and allied activities

Persons who were reported as engaged in livestock, forestry, fishing, hunting and plantations, orchards and allied activities are treated as workers under this category.

IV. Mining and Quarrying

Persons who were reported as workers in mining and quarrying are classified under this category.

V. a) Manufacturing, processing, servicing and repairs in household industry

Household industry is defined as an industry conducted by the head of the household himself/ herself and/or by the members of the household at home or within the village in case of rural areas and within the precincts of the house only in case of urban areas. The larger proportion of workers in household industry should consist of members of the household including the head. The household industry should not be run on the scale of a registered factory which would qualify or has to be registered under the Indian Factories Act. Merely selling of food items or other edibles should not be regarded as household industry.

b) Manufacturing, processing, servicing and repairs in other than household industry

Persons reported as workers in manufacturing, processing, servicing and repairs other than those mentioned in V-(a) are treated as workers in this category.

VI. Construction

Persons working as plumbers, mason, electricians, painters and others engaged in construction work are treated as workers under this category.

VII. Trade and Commerce

Persons engaged in work such as wholesale or retail business or trade are treated as workers in this category.

VIII. Transport, storage and communications

Persons who were reported as drivers, conductors, technicians, fitters, welders and other communication workers are treated as workers under this category

IX. Other Services

Persons engaged in services other than those mentioned in I to VIII categories are treated under this category. Workers who could not be classified in any of the above I to VIII categories are treated as those engaged in other services.

Non-workers

All persons who have not been treated as workers i.e., persons who have not worked any time at all during the reference period of one year preceding the date of enumeration have been considered as non-workers. Thus, non-workers cover all persons who are engaged in his/her household duties and who do no other work or have not done any work at all during the last one year, full time students and children attending school, all dependants such as infants or children not attending school or a person permanently disabled from work because of illness or old age, persons retired from service or rentiers, beggars, vagrants, convicts in jails or inmates of a penal, mental or charitable institution and all other non-workers not falling under any of the above categories.

History of the District Ceusus Hand Book

After the census of 1951, the Government of India offered to hand over to the State Government the Census tables and other data prepared during the Census and suggested that they might be published along with any other useful information relating to each district as separate volumes. The State Government accepted the proposal and the first publication of the Dirstrict Census Handbook was brought out at the cost of the State Government.

The District Census Handbook of 1951 was found to be very useful and it was therefore decided not only to continue the series for the 1961 Census but also to improve on its content so that each District Census Handbook contained certain basic economic data for the smallest administrative unit in the district and be an useful reference book for scholars and other data users.

After the 1971 Census also, the publication of the series of District Census Handbook was continued. The publication of 1971 District Census Handbook was in three parts, viz., Part-A, Part-B and Part-C. Part-A relating to Village and Town Directory, Part-B relating to Village and Townwise Primary Census Abstract and Part-C comprising District Census tables and certain administrative statistical tables.

The tradition of bringing out the District Census Handbook was continued by the State Government during the 1981 Census also. In this series, some individual features besides restructuring the formats of the Village Directory had been adopted bearing in mind the requirements of data for the socio-economic programmes of the Government. The comparability of data with the 1981 Census data had also been kept in view.

The present 1991 District Census Handbook will be published in two parts, viz., Part-A - Village and Town Directory and Part-B - Village and Townwise Primary Census Abstract.

Scope of Village and Town Directory Statements and Primary Census Abstract

The District Census Handbooks are the only publications which incorporate the data down to the level of a village and level of ward or division of a town which are constantly referred to by the data users.

The Village Directory statements give the list of villages by C.D. Block and for each village, the area, number of households and population, availability of amenities and land use. The information on amenities available in the village includes educational, medical, drinking water, post and telegraph, market, rail/road or other communication facilities and power supply. Land use is shown as area under forests, irrigation, unirrigated land, culturable waste and area not available for cultivation.

Appendix-I gives C.D. Blockwise abstract of educational, medical and other amenities available viz., the number of villages having various levels and types of educational institutions such as middle schools, adult literacy centres, etc., various types of medical institutions such as dispensaries, primary health centres, maternity and child welfare centres, family planning centres, community health workers etc., and the number of such institutions, various types of sources of drinking water such as tap, well, tank, tube-well, river, fountain, canal, etc., post and telegraph offices, bus stops, railway station, power supply, etc., and also the number of villages not having such amenities.

Appendix-II gives for each non-municipal town (Census Towns) the area under forest, irrigated and unirrigated land, culturable waste (including gauchar and groves) and area not available for cultivation.

Appendix-III is only the list of villages where no amenities relating to education, medical, drinking water, post and telegraph, communication, power supply and market/hat and public health facilities etc., are available.

Appendix-IV gives the list of villages according to the proportion of SC/ST to the total population by ranges. Part-A of the Appendix lists out villages according to the proportion of SC population. The information is presented by the ranges in per cent, viz., 0-5, 6-10, 11-15, 16-20, 21-30 and 31 and above, and Part-B provides similar data for ST population ranges in per cent, viz., 0-5, 6-15, 16-25, 26-35, 36-50 and 51 and above.

The Town Directory gives important and very useful information like civic and other amenities available in all the towns in the district, statutorily notified as well as non-municipal or census towns. The details relating to each of the towns have been presented in seven statements, viz., Statements I to VI and IV-A.

In all the statements, except IV-A, the towns are arranged in the alphabetical order for the district. The Town Directory does not cover strictly military areas. It may, however, cover cantonment areas but not strictly military areas or military establishments within the cantonment which are required to be left out. However, basic statistics of the cantonment as a whole have been provided. In the Town Directory, codes have been given for the data on amenities and civic administration for want of space. The relevant explanations for the codes adopted have been given in the beginning of the Town Directory statements.

The concept of "urban agglomeration" was introduced for the first time in 1971 replacing the concept of "town group" of 1961. The concept of Urban Agglomeration has been continued in 1981 and 1991 Censuses also. An Urban Agglomeration may be explained as follows: "It must form a continuous urban spread constituting a town and its adjoining urban outgrowths or two or more physically contiguous towns together with continuous well recognised urban outgrowths, if any, of such towns"

An Urban Agglomeration includes two or more independent census towns. The names of the Towns/Urban Agglomeration have been arranged in the alphabetical order. The particulars of the individual town which constitutes one of the units of agglomeration have not been furnished separately because the particulars have already been furnished, where they occur together under the name of agglomeration. The following remarks have been given against such town within brackets:

"(See the name of the main town of the agglomeration)"

By adoption of this method, the reader can get an idea of the particulars of the urban agglomeration in total and also separately.

Statement I - Status and Growth History

Statement - I provides some basic data based on the Primary Census Abstract for the towns and urban agglomerations of 1991 Census. For analysing the town directory data at the State level and All India levels, some new columns, have been introduced in the 1981 Census. The new items are:- class of town, area, number of households, population and growth rate at each census since 1901, density and sex ratio at the 1971, 1981 and 1991 Censuses are also provided in this statement. In 1991 Census, a new item, the name of C.D. Block is also provided in the statement.

Classes of the towns are presented according to 1991 Census population of the towns as follows:

Population	Class
1,00,000 and above	I
50,000 to 99,999	II
20,000 to 49,999	III
10,000 to 19,999	IV
5,000 to 9,999	V
Below 5,000	VI

Location Code Number for Towns

To distinguish the town from the village, the location code numbers for Towns have been given in Roman Numerals and these numbers have been assigned in a continuous order for the district as a whole. In 1991 census, name of C.D.Block has been included with a view to locate the town in the appropriate C.D. Block.

Statement II. Physical aspects and Location of Towns, 1989

Under physical aspects, annual rainfall and temperature particulars are furnished. These particulars were obtained from the Commissioner of Statistics, TamilNadu, Chennai. If the information is not available for any particular town, the nearest town for which it is available is given. For col (9), nearest city with population of one lakh and more is furnished according to 1991 census. For the other columns, figures obtained from the Municipal Commissioners and Panchayat Union Commissioners are given. The zero within brackets in columns, 10 and 11 denotes that the referent town itself is enjoying road transport facilities. In column 12, name of the navigable river/canal and its distance is indicated as follows : "Cauvery (R)-5". In this case, 5 is the distance in kms., of the navigable river Cauvery from the referent town. In brackets 'R' for river and 'C' for canal have been given.

Statement III : Municipal Finance, 1988-89

The civic administration status of the town, the receipt through tax, properties and powers, Government grants, loans, advances and other sources and the expenditure on general administration, public safety, public health, public works, public institutions and other public services are given in this statement. The soucres of the receipts and expenditure are furnished in terms of rupees in hundreds.

Statement IV : Civic and Other Amenities, 1989

The Civic and other amenities existing in the towns as in 1989 are given. The data were obtained from the Municipal Commissioners and Panchayat Union Commissioners of the Concerned towns.

Column - 3 : Civic administrative status

It is also a new column introduced in this statement in 1981 to facilitate analysis during the 1981 census.

Column - 4: Population : It is also a new column introduced in this statement to measure the amenities in respect of population, based on 1981 census population data.

Column - 5 : Scheduled Caste and Scheduled Tribe population : This coloumn is also introduced in 1981 to know the size of the population of the weaker sections of the community in the towns based on 1991 census.

In this statement, information on road lengh, system of sewerage, number of latrines, method of disposal of night soil, protected water supply (source of supply, system of storage with capacity) and fire fighting service are also collected from the Municipal Commissioners and Panchayat Union Commissioners and furnished.

Electrification

Under this columns (15-19) electrification particulars were obtained from the Tamil Nadu Electricity Board through the Municipal Commissioners and Panchayat Union Commissioners have been furnished below :

i) Domestic connections

This refers to the number of services given to houses for domestic purpose like fans, lighting, etc.,

ii) Industrial connections

This refers to the number of services effected to L.T. (Low Tension) Industries such as workshop, flour mills,, grinding machines, cotton ginning and engineering industries etc.,

iii) Road lighting points

This refers to the number of points of street lights which are maintained by the board and for which consumption charges are paid to the board by respective local bodies. For some panchayats, the number of services effected along has been furnished under street lights and not the points.

iv) Other Connections

This refers to the number of services effected for agricultual purposes, huts, public water supply systems, cottage industries etc.

v) Commercial Connections

This refers to the service given to shops, business houses, public institutions like offices, schools and commercial establishments.

Statement IV - A: Civic and other amenities, in notified slums, 1989

This is a new statement on civic and other amenities in the notified or recognised slums of class I and II towns introduced during 1981 census. Generally in cities or towns having slums, the local authority such as Municipality or Municipal Corporation or even the Development Authority have notified the recognised slums. Such notifications are linked up with the availability of funds from the State Government for slum clearance.

Name of the slum and the details of the area. population,length of the paved roads, system of sewerage,number of different types of latrines and method of disposal of night soil etc. are given in this statement

Statement V : Medical, Educational, Recreational and Cultural Facilities, 1989

In this statement,medical, educational, recreational and cultural facilities of the towns as in 1989 are furnished. Ths data for educational, and medical facilities were obtained from the Municipal Commissioners and Panchayat Union Commissioners for the concerned towns, and from the Director of Secondary Education and Director of Public Health respectively. Under medical facilities, the number of Hospitals/Dispensaries/T.B. clinics etc., and number of beds in medical institutions are furnished.

Under educational facilities, the number of Arts / Science/Commerce colleges, Medical colleges, Engineering Colleges,and Polytechnics obtained from the State Education Departments are furnished.

Column 10 : Recognised shorthand, typewriting and other vocational training institutions.

Particulars were obtained from the District Industries Officers and from the Directorate of Employment and Traning . The term, recognised refers to institutes recognised by some statutory authority like Education Department, Commerce Department, Labour Department etc., of the Government or by semi-Government or autonomous bodies, public sector project etc.,

Column 16: Number of working women's hostel with number of seats

This is a new column introduced during the 1981 census. Considering the increase in the employment of women in urban areas, the housing need of working women has been considered as an important subject for study.

The Data presented under column 18 refer only to the permanent cinema theatres and do not include the touring cinemas.

Statement VI : Trade, Commerce, Industry and Banking in 1989

In this statement, Trade, Commerce, Industry and Banking facilities in the town as in 1989 are furnished. Banking particulars were obtained from the Reserve Bank of India. The informations on number of agricultural and non-agricultural credit societies were collected from the Registrar of Co-operative Societies through the Municipal Commissioners and Panchayat Union Commissioners of the concerned towns.

Scope of Primary Census Abstract

The Primary Census Abstract as it is called presents basic data for each village or segment of a village (in cases where such village segments form different panchayats) in the "Village Primary Census Abstract" and for each ward/division of a town in the "Urban Primary Census Abstract". The format of the Primary Census Abstract for the villages and towns in 1991 has been slightly modified as compared to the 1981 Primary Census Abstract.

The Primary Census Abstract gives the details on area, number of occupied residential

houses, number of households, total population, population in the age-group 0-6, number of SC/ST population, literates, total mainworkers, distribution of main workers by 9 industrial categories, marginal workers and non-workers in respect of each unit with male, female breakup. In 1981, the main workers were classified into four categories where as in the 1991 census they are classified into 9 industrial categories as in 1961 and 1971 censuses. For the first time in this Census, the population in the age group 0-6 with sex breakup is presented in PCA in order to arrive at the realistic literacy rate, as all the children below 7 years are treated as illiterates in this census. The urban/village Primary Census Abstract gives this information for each village and each Urban ward. Till 1981 Census, the Primary Census Abstract was presented for each taluk and for each town in a district. But, in the 1991 census, the Primary Cenus Abstract for each CD Block is presented for the first time in the Indian Census. Besides these, separate Primary Census Abstract for Scheduled Castes and Scheduled Tribes which contain similar details as those in the PCA for general population are presented for State/District/Taluk/Commuinty Development Block/UA/City/Town.

With a view to ensure comparability to enable data users to derive the figures for either for a revenue village or Panchayat according to their requirments, the data are presented for segments of villages also, wherever portions of one village happen to be in two or more Panchayats. The segment wise data have to be used separately or added with the data of concerned segment so as to derive panchayat data. For example if portion of a revenue village bearing L.C.No 9 forms two parts of panchayats, the figures are given separately for each portion of the village against L.C.No 9 a/b and 9 b/b. The total figures for the entire revenue village can be arrived at by adding the figures given against both the segments viz. 9 a/b and 9 b/b. given in the village Primary Census Abstract. If, instead, the panchayat figures are required, the data for the concerned village segment or segments relating to the panchayats concerned are to be added up to arrive at the total figures for the respective panchayats. An appendix is presented in the case of the Urban Primary Census Abstract and it gives 1991 population, Scheduled Caste and Scheduled Tribes population for each enumerator block of the town. This may be useful for administrative and election purpose in the urban areas. Such data are also required by urban planners and reserachers for conducting other special studies in selected blocks.

MODE OF PRESENTATION

At the beginning, the District Primary Census Abstract containing data for District and C.D. Block (for Total, Rural, Urban areas) as also towns under each C.D. Block and at the end, all the towns/U.As; in the district are presented. In 1991 Censue, the C.D. Blocks is the main unit of presentation of data instead of taluk which was the main unit till 1981 Census. The District PCA is followed by alphebetical list of villages for each C.D. Block in the district. This is followed by Village/Urban PCA. In the Village/Urban PCA, data for the first C.D. Block for total, rural and urban areas seperately followed by date for villages and Census towns falling under each CD Block are presented. Thereafter, similar data for second, thrid and subsequenet C.D. Block, in the district are presented. At the end of the last C.D.Block, the Urban PCA containing data at ward level for all the towns and cities besides the data for UAs are presented. In an appendix to the Urban PCA the total population and the population of Scheduled Castes/ Scheduled Tribes for each Enumerators Block of every town/city in the district are given. After the appendix to Urban PCA, the Talukwise PCA containing data for the District and each taluk in the district with Total, Rural and Urban breakup is presented, as such data are also sought after. This is followed by two annexures. Annexe-I contains Details of Community Development Blocks failing under each taluk and Annexe - II contains names of the villages / segment of villages constituting each town in the district.

Maps.

Apart from the District Map, given as frontispiece, maps for each taluks showing the villages, Location Code numbers and their boundaries are presented. The boundaries of the C.D. Blocks falling in the taluks are also shown. As compard with the maps presented in 1971 and 1981 District Census Handbook, some improvements have been effected in the maps presented in this volume. All towns are shown with shading screens and also spheres according to the population size of towns in the district and taluk maps.

Area Figures

In the District Primary Census Abstract, the area figures are given in square kilometers for total, rural and urban areas. In the village Primary Census Abstract, the area figures for each revenue village are given in hectares upto two decimals. The area figures for each town is given in Sq. Km in the Urban Primary Census Abstract. In the District Primary Census Abstract the area figures of the district total represent the "Geographical Area" figures supplied by the Surveyor General of India. Figures for urban areas and villages are those supplied by the local bodies and revenue authorities respectively. The total of the urban area of the district has been arrived at by adding the urban area figures of each town within the district. Area figures for the rural areas of district are derived by subtracting the urban area figures from the total area of the district. The area figures of each C.D. Block represent the area figures that are published in the concerned departmental publication of the State Government. The area figures of the C.D. Blocks will not added up to the district area figures because, the C.D. Block area figures represent the "Land Use" area, while those of the district represent "Geographical Area". supplied by the surveyor General of India. The total of the village areas given in the village/Urban Primary Census Abstract may not tally with the rural area of the C.D. Block given, as the C.D. Block area figures include hills, forests, rivers etc., whereas the village area may not include the same. One Sq.km is equal to 100 hectares.

It is hoped that the pattern of presentation of basic census particulars for each district as explained above and adopted in this volume would be found convenient by data users.

Part - B

Brief analysis of the Primary Census Abstract data based on Inset Tables.

A brief analysis relating to certain vital population characteristics is made utilising the Census data that are available in the Primary Census Abstract. A number of tables have been designed for this purpose. The tables are generated at the District and community Development Block level for the rural areas and with regard to urban areas, townwise particulars are presented.

KAMARAJAR DISTRICT - AN OUTLINE

1. Brief histroy of the district

Kamarajar district was formed in 1985 by trifurcation of Ramanathapuram district and named after the great national leader and freedom fighter Shri. K. Kamaraj. As the entire Kamarajar district was formed on the part of the erstwhile Ramanathapuram district it also enjoys the historical status and glory of the Ramanathapuram district.

Pandyas were the early rulers of the erstwhile Ramanathapuram district comprising the present districts of Madurai, Ramanathapuram and Tirunelveli. Its history is closely linked with the Pandyan kingdom till the end of the 15th centary. Pallavas followed by cholas ruled this area for a brief period. Among Chola rulers a mention may be made of Rajendra chola who brought the entire region under his authority in 1603 A.D. Ramanathapuram territory was also under Muslim rulers as part of the Muslim empire till 1365 A.D. With the help of the Vijayanagar King, this territory was brought again under the rule of Pandyas by Parakrama pandyadiva about 1520 A.D., the Nayaks of Vijaya Nagar took over this territory under their control from Pandya Dynasty. For about two centuries Nayak kings ruled Ramanathapuram territory from Madurai.

During the Nayaks rule, the Marava Chieftains-Sethupathis who were Lords under the Pandyan Kings reigned over this part (17th Century) having their principal seat in Ramanathapuram. At the beginning of the 18th Century (1710 A.D.), family dispute over the issue of successor resulted in the division of Ramanathapuram.

In 1730 A.D. with the help of the king of Thanjavur, one of the chieftains deposed the Sethupathi and became the Raja of Sivaganga. The Nayak rulers of Madurai became weak by that time. With the downfall of the among them were the Sethupathy of Ramanathapuram and the Raja of Sivaganga. The histroy of Ramanathapuram is thus closely linked with the history of these two palayakarars in the later years. After that Ramanathapuram fell into the hands of Chanda Sahib of Carnatic in 1731. In 1741 A.D. the area came under the control of Mahrattas and then under the Nijam in 1744 A.D. Nawab rule was not acknowledged by these chieftains. By about the middle of 18th century they declared the adopted son of Queen Meenakshi, the last Nayak ruler, as the king of Pandya Mandalam against the Nawabs (1752 A.D.). At this time the throne of Carnatic had two rival claimants-chanda Sahib and Mohamed ali and this district was part of the Carnatic. The Europeans, French and British supported Chanda Sahib and Mohammed Ali respectively which resulted in a series of conflicts in the southern parts of continent. The two chieftains supported Chanda Sahib in this conflict with Mohamed Ali. In the year 1773, general smith subdued them and brought them under the authority of the British. The Sethupathy of Ramanathapuram lost his personal freedom. In 1792 when Muthuramaliga Sethupathy, who was paying a sum of Rupees 2,20,000 as the tribute to the British to prove his loyalty showed a disposition to rebel against the company. The British deposed him and took control of the administration of Ramanathapuram in 1795. It was converted into a Zamindari in 1803 and Mangaleswari Nachiyar was made a Zamindar. During these periods, the ruler of Sivaganga, Muthu Vadugunather, also revolted against the British. In his efforts he was ably assisted by the Marudu Brothers, Periya Marudhu and Chinna Marudhu. Muthu Vadugunather lost his life in the revolt.

After his death, the queen passed on the sovereignty to Marudu Brothers who ruled Sivaganga peacefully and devotedly on payment of regular revenue to the East India Company. In 1801 the Marudhu Brothers of Sivaganga revolted against the British in collaboration with Kattabomman of Panchalakuruchi. In 1801 A.D. Colonel Agnew captured the Marudu Brothers in Kalayarkoil on 1st October 1801 and hanged them. The Company nominated Gowri Vallabah Periya Udaya Thevar as Zaminder of Sivaganga.

The British who supported the Nawabs earlier, changed their strategy and finally annexed this country. The Nawab became powerless and handed over the administration of Ramanathapuram even as early as 1781. With the fall of Tippu Sultan, the British took full control and the Nawab of Carnatic was pensioned. In 1792, a British collector was appointed to administer the territory. Ramanathapuram and Sivaganga continued to be zamins till the system of Zamindari was abolished in 1948 after India attained Independence.

Ramanathapuram district was carved out in 1910 by the British out of portions from Madurai and Tirunelveli districts. The district comprised eighteen taluks as per 1981 census.

During the year 1984 a major change in the administrative set up of Ramanathapuram district was effected by the trifurcation viz., Kamarajan by transferring Srivilliputtur, Virudhu Nagar, Tirunelveli, Aruppukottai, Sattur and Rajapalaiyam taluks; Pasumpon Thevar Tirumagan by transferring Tiruppur, Karaikudi, Devakkottai, sivaganga, Manamadurai and Ilayankudi taluks and Ramanathapuram with the remaining taluks of Tiruvadanai, Paramakudi,

Kamudi, Mudukulathur, Ramanathapuram and Rameswaram taluks.

2. Jurisdictional changes

Kamarajar district was formed on 15.07.84 by the trifurcation of Ramanathapuram district into Pasumpon Muthuramalinga Thevar, Kamarajar and Ramanathapuram. (G.O. Ms.No. 347 dated 08.03.1985). Except this, no other jurisdicational change has occured in the district till 1st March 1991.

The district is divided into two revenue divisions comprising three taluks each for the purpose of revenue administration.

Aruppukottai revenue division comprising Virudunagar, Aruppukottai and Tiruchuli taluks and Sivakasi revenue division comprising Sattur, Srivilliputhur and Rajapalaiyam taluks.

The district is divided into six assembly constituencies of which no constituency is reserved for Scheduled Caste or Scheduled Tribe. There is only one Parliamentary Constituency.

The district comprises six Municipalities, 11 Panchayat Unions, 2 Town Panchayats, 10 Village Panchayats and 609 Villages of which 512 are inhabited and 97 are uninhabited. There are 18 Urban Units towns in the district.

3. Physical aspects of the district

Kamarajar district is a land bounded district with no coastal border. This district has an area of 4222 Km. spread between 9'.55 and 00' of the northern latitude and 77' - 55.00' of the eastern longitude. It is bounded on the South by Madurai, on the south east by Pasumpon Muthuramalinga thevar on the east by Ramanathapuram, on the North by Tirunelveli district and on the west by Kerala State.

The district has two natural regions viz., the eastern slopes of the western ghats in the Srivilliputtur taluk and the plains of the Sattur and Aruppukottai taluks. The eastern slopes of the western ghats in the Srivilliputhur taluk is the most important hill in the district. The average height of the hill is 1500 metres though a few of its peacks rise to 1700 metres above sea level.

The plains of Sattur and Aruppukottai taluks mostly have black cotton soil or regar locally knownas 'Karisal'.

4. Forestry, Flora and Fauna

The district is perhaps one of the very few places having a contrasting geographical pattern. An avide belt along the sivakasi-Sattur areas where civiltivation of crops is almost impossible and the serene Srivilliputhur-Watrap tract, rich in Vegetation, provide a contrasting look to the district. the western ghats range is a heaven for flora and fauna and the district is solely dependent on the hilly tract for harvesting water to feed the major rivers.

Many rare and endemic varieties of flora and fauna are found along the mountain tract, where a wild life sanctuary devoted to the preservation and development of a rare variety of squirrel is located near Srivilliputhur. The portion of the western ghats which runs throught the district is of considerable biological interest since it has a variety of birds, mammals, reptiles, butterflies and a rich variety of orchids and ferns.

The flora of the wildlife sanctuary has a unique biological importance. Many of the plants are rare while a few are endemic. The forests of the Alagarkoil valley and Saduragiri are known for their rare medicinal plants. So far the medicinal value of 275 plants found in the sanctuary has been reported to the outisde world. But the biological value of hundreds of plants remains to be studied.

Most interesting among the fauna found in the district is the rare species of grizzled giant squirrel found in the wild life sanctuary. the squirrel which resembles a rabbit is easily identifiable by its abnormal structure and the long tail that hangs out from the branches of trees. Like the normal squirrel, this variety also has arboreal habits and has developed a close affinity with western ghat vegetation. The giant squirrel is today a vanishing tribe and efforts are being made by the forest officials to increase it gradually.

Apart from the squirrel, the forest department has identified over 100 species of birds. The mammals found in the sanctuary include lion tailed monkey, Nilgiri langur and Nilgiri tahr. Apart from these animals, wild animals like elephants, panther and fox are also found in the western ghats ranges.

Forestry

The forest resources of the district are meagre as compared to the state as whole. Only 6.3. percent of the total geographical area is under forests in the district. Most of the forests in the district are tropical dry deciduous and trophical dry thorn evergreen.

The chief forest products are cashew, fuel, eucalyptus, sandal, casuarina and Odai trees.

According to the National Forestry resolution of 1952, the optimum area under forests is to be one third of the total geographical area. Considering the area devoted to intensive cultivation and the topography of the region the standard recommended regarding forest is unattainable. Area over which forests could be extended are those presently classified as not available for cultivation, cultivable waste and long fallows. Some cultivable areas however are unsuitable for forests. Long fallows if, they are cultivated once in three years would not be available for affestation. A good part of cultivable waste could be reclaimed.

With the social forestry programme in government lands, the forest department has enlarged its activities and interest even out side the reserve forest. Under this programme plantations were raised over 745 hectares during 1990-91.

Special steps are taken to conserve the forest areas and to ensure among other things, adequate pasture for live stock, supply of fire wood for domestic consumption and raw materials for industries. the total annual revenue from forests for the year 1990-91 works out to Rs. 57-52 lakhs.

5. Hills

A portion of the western ghats, one of the oldest mountain ranges of the world runs through the district. The eastern slopes of the western ghats start from the northern most point along the boundry between Kamarajar and Madurai districts and proceed south wards like an unbroken line with an average elevation of 1500 metres. The highest peak of this mountain range is Pemalai Mottai with a height of 1700 metres above means sea level. Tea and Coffee estates have sprung up on the slopes of the ghats.

6. Soils

The predominant soil in the district is black loamy or regar. Sattur, Srivilliputhur and Aruppukottai taluks are mainly covered by this type of soil which is best suited for the cultivation of cotton and also for chillies and millets.

7. Minerals and Mining

There is not much to mention about the mineral resources of the district. Lime stone of different grades, clay and Zypsum are the minerals of economic value found in the district.

8. Rivers

There are no perennial rivers in the district. The Arjuna river, the main water source for the district is fed by three hill streams originating in the western ghats. The combined course of the streams with the river runs to a stretch of 3.2. Km where it is met by the Chittar. The confluence later enters Viragasamudram and the big tank at Watrap where a dam has been constructed in two section, popularly referred to as a Pilavakkal dam. This dam is located near watrap in Srivilliputtur taluk.

The other rivers in the district the Vaipar, the Gundar are minor streams. The Vaipur flows across Sattur taluk. the Gundar in the eastern slopes of the Varushanadu and Andipatty ranges above Watrap flows through Aruppukottai and empties into the gulf of Manner.

The Mudangiar, The Uppodai and the Kanal odai are drainage channels in Srivillputtur, Sattur and Aruppukottai taluks respectively.

9. Electricity and Power

There is no electricity generating station in the district.

The consumption of electricity for different purposes in the district during 1990-91 is as follows :-

Category	L.T. Consumption (In '000 KWA)	U.T. Consumption
Domestic	63679	-
Commercial	20029	-
Public Lighting	4942	-
Industrial	58271	201537
Water Works	4786	-
Agriculture	75827	-

The lift irrigation system operating in the district consists in tapping the underground water by means of pumpsets either operated by oil engines or by electric motors. As on 31st March 1991, 31,345 pumsets in the district have been energised.

As on 31.3.91, 600 villages and 1184 hamlets have been provided with electricity. The rural electrification scheme not only includes street lighting and energising of Pumpsets, but also provides power to various small and cottage industries in the rural sector.

10. Land and land use pattern

The break up of land use for the district as on 1989-90 is shown below :

Land and Land use pattern 1989-90

	Area (in hectares)	Percentage to total area
Total Geographical area as per village papers	422506	100
Forest	26552	6.3
Barren and uncultivable land	4445	1.1
Land put to non-agricultural use	65949	15.6
Cultivable waste	7030	1.7
Permanent pastures and other grazing lands	907	0.2
Land under tree crops and groves	1815	0.4
Current fallows	32323	7.6
Other fallow lands	77149	18.2
Net area sown	206336	48.9
Area sown more than once	5682	1.3
Total cropped area	212018	50.2

Nearly 49% of the geographical area of the district comes under cultivation followed by land under fallows which accounts for 18%. Area under non-agricultural use such as urban land and settlements cover little more than 15% of the total area while forests occupy as little as six percent.

12. Agriculture

The economy of the district mainly depends on agriculture as farm output provides sustenance to 52% of the labour force. Productivity of agriculture is influenced by a number of factors. Chief among them being Soil, Climate, irrigation, marketing, credit facilities and agricultural practice and techniques.

The soil of the district are of poor fertility. The alluvival type of soil which is conducive for raising of crops is absent. The soil mainly found in the district is block loamy or regar which is best suited for the cultivation of cotton and also for chillies and millets.

13. Irrigation

The irrigation facilities in the district are inadequate to raise crops throughout the year as there are no major rivers providing perennial water supply for cultivation. The main source of irrigation in the district is tanks and wells which are rainfed. The rain fall during the South-west monsoon is not much. The rains from north-east monsoon is major one but rainfall occurs is utilised to the best advantage through a large number of tanks and wells in the district.

Wells which provided an unfailing supply of water remained an important source of irrigation in the district. There are 42,137 wells including tubewells in the district used extensively for irrigation during 1989-90. These wells irrigated an area of about 37,310 hectares. During the same year 17152 electrical and 2964 diesel pumpsets were in use for pumping water form these wells.

The next chief source of irrigation in the district is tanks. 974 tanks in the district irrigated an area of about 30277 hectares.

The Pilavakkal dam has been serving as a major source of irrigation. The dam has two sections, the Periyar dam with a capacity of 192 million cubic feet and the Kovilar dam with a capacity of 133 million cubic feet. The total annual storage of the dam is 650 million cubic feet. The two

annual storage of the dam is 650 million cubic feet. The two reservoirs, Periyar and Kovilar benefit about 7500 acres by feeding about 40 tanks.

There are a number of irrigation schemes like Anaikuttan, Kullar Sandai, Vembakkottai and Golwarpettai in various stages of construction.

Details of irrigation projects in the district as on 1990-91 are shown in the table.

IRRIGATION PROJECTS

(Area in Hectares)

Sl. No.	Project		Name of the Project	Cross Command area
			– Nil	Nil
1.	Major Project			
2.	Medium Irrigation Projects	1.	Pilavakkal Reservoir Project	3579
		2.	Anaikuttam Reservoir Project	1740
		3.	Sullur Sandai Reservoir Project	1170
		4.	Vembakottai Reservior Project	3278
		5.	Golvarpatti Reservoir Project	N.A.

Nearly 49 percent of the district, namely 2.06 lakh hectares is under cultivation. Of the total cropped area 0.90 lakh hectares or 45.24 percent is under food crops. The principal cereal crops of the district are Paddy, Cumbu, Cholam, Ragi, Varagu, etc.

Paddy is the important food crop cultivated over an extent of 0.36 lakh hectares. Paddy is grown on wet lands irrigated by rivers, tanks and wells. Cumbu is grown about 7.29 percent of the total area sown. Large areas in the taluks of Sattur and Aruppukottai come under Cumbu. Ragi is grown during May-June and November-January and about 1.80 percent of the total area sown come under this crop. Cholam is grown as a rainfed crop and occupies about 4.46 percent of total area sown in 1990-91.

Cotton is the major commercial crop cultivated over an area of 0.49 lakh hectares. Cotton is the staple crop suitable for black cotton soil of Sattur, Srivilliputhur and Aruppukottai taluks. Kamarajar district is one of the chief cotton producting areas in the state, besides Coimbatore and Tirunelveli.

Another commercial crop of importance in the district is chillies. 'Sattur Chillies' is famous in the market.

Oil seeds are grown in the district as a rain fed crop. Among oil seeds, Groundnut and Gingelly occupy important places.

Details of area under principal crops in the district during 1990-91 are as follows :

Name of the Crop	Area under crops (in hectares)	Production (In Tonnes)
Paddy	36782	111250
Cholam	8948	10210
Cumbu	14623	16900
Ragi	3602	7670
Total Cereals	69108	151190
Green gram	7629	2900
Red gram	9285	1970
Total Pulses	21607	10690
Total food grains	90715	161880
Groundnut	11336	11590
Gingelly	7245	890
Total oil seeds	18962	13120
Sugarcane	3009	338540
Chillies	1490	4260
Cotton	49675	76610

The district has a state seed farm at Devadanam. The main object of the farm is production and distribution of quality seeds of Paddy, Millets, Pulses, Oil seeds and Vegetables. These farms serve as model farms in nearby farming community on farm maintenance and scientific method of cultivation.

The agricultural extension set up has been reorganised in the state following the training and visit system with financial assistance from the world bank. This sytem introduced in the district since its formation aims to build a professional agriculture extension service capable of assisting the raising of farmers production and income and providing appropriate support for agricultural development.

14. Animal Husbandry

The district being depend on agricultural and pastoral tract animal Husbandry acquires speical importance.

According to the live stock census of 1990-91 the district had a cattle population of 90307 of which 50656 were males and 39651 were females. There are 65,634 buffaloes in the district of which 13623 were males and 52011 were females. The total number of sheeps and goats were 192586 and 172747 respectively.

The following veterinary institutions in the district are engaged in rendering veterinary services to the livestock.

Veterinary hospitals	-	1
Veterinary dispensaries	-	21

The key village scheme is the major government programme to improve the quality of cattle. Under this scheme one intensive cattle development project with 39 artificial insemination centres are functioning in the district.

Poultry development has been a Primary Phenominal in the district. Total number of poultry in the district as on 31-03-1989 was 443366. To encourage poultry development a poultry extension centre is functioning in Palayampatti at Aruppukottai.

As a consequence of Animal Husbandary departments schemes like the supply of pedigree bulls, key village schemes, the setting up of artificial insemination centres etc the live stock population in the district have improved very much.

15. Fisheries

Kamarajar being an inland district without coastal line, fishing has been carried out in inland waters. There are four fishing centers in the district at Srivilliputtur, Aruppukkottai and Sattur. Fast growing indigenous and exotic varieties of inland fish fingerlings are stocked regularly and distributed to these fishing centres.

Fish farms have been established at Periyar and Kovilar dams for the production and supply of quality fingerling. About 110 lakh fingerlings were produced and stocked in these fish farms during 1990-91. the volume of fish catch in these reservoirs during the same period was 154.766 tonnes.

Fish ponds have been developed at the Pilavakkal dam under the drought area development programme. The work of providing over head tanks, better lighting facilities and fish ponds was completed in 1990-91 at a cost of 3.25 lakhs of rupees. In 1991-92 two more breeding ponds and hatcheries were provided costing three lakhs of rupees. Under Rural landless Employment Guarantee Programme it is proposed to take up nearly 100 percolation ponds in this district.

16. Industries

The most important factor influencing the growth of urbanisation and general economic development in a region is industrialisation. Industrialisation induces parallel growth in other non-agricultural sectors of the economy, Creates and augment the opportunities for employment and boosts up the population of the centres and areas where industries are growing.

The district, till recently was one of the backward on the matter of industrial development. The Conspicious absence of economically exploitable mineral resources in the district has been one of the reasons for the absense of large scale industries. The establishment of textile mills, cement industries in addition to the establishment of a number of industries in the medium and small scale sectors and also the encouragement given by the state government in the form of incentives and setting up of industrial centres accelerated the rate of industrialisation in the district.

Cotton being grown as a major commercial crop and cotton industry occupies an important place in the economy of the district. Textile mills functioning in the district produce a variety of cotton yarns.

Rajapalaiyam is the chief centre for spinning mills and ginning factories. Surgical cotton and bandage/clothes are also manufactured in this town. It is no gain saying that if anyone is tempted to call it as Monsester of South Tamil Nadu since a good number of spinning mills are located in this town. As the location of this town is eastern side of the western ghat the climate conditions prevalent here throughout the year is best suited for cotton industries.

With fairly rich deposits of Limestone and gypsum. Cement industries have been established in the district. The Tamil Nadu cement-a private sector undertaking at Alangulam and the Madras Cement-a private sector undertaking at Thulukkapatti are the two cement factories functioning in the district.

The Tamil Nadu cements was set up with the annual production capacity of 4.00 lakh tonnes of portland cement and the Madras cements with 4.15 lakh tonnes. These factories have almost achieved the production target during 1990-91.

Tamil Nadu Asbestos is another public sector unit in the district engaged in the manufacture of asbestos cement sheets.

Match industry is a premier industry in the district. Sivakasi and Sattur are important Centres for the manufacture of matches. More than 100 units in the district manufacture matches providing employment to about 24 thousand persons.

Crakers and tureworks industry is a flourshing industruy in the district. The availability of cheap lobour, abundance of salt petre and ready market in the state encouraged setting up of these industries in the district. This industry has been established in and around Sivakasi. Roughly 15,940 persons are employed. Some of the factories manufacture explosives for blasting also. A huge quantity of the crackers manufactured are also exported to foreign countries.

Sivakasi and Sattur are well known for the match industry and this area has the highest number of match factories in the whole of the country. About 70 percent of the total production of matches and fireworks in India are manufactured at Sivakasi and Sattur.

Printing industry is one of the oldest industries in the district started mainly to supply labels to match and fireworks industries. This industry soon developed well and automatic litho and offset printing presses were started. Multi colour and well designed calendars, pictures of god, famous personalities, greeting cards, text books etc., are some of the important items printed here. This industry provide employment to about 4600 persons.

Sundaram Fastners limited and Sundaram Abex limited, both private sector enterprises of the famous T.V.S. group are located at Arasakulam in Aruppukottai taluk and Kanzamanickampatti respectively. The former manufactures high density bolts and nuts and the latter fabricated materials and automobile brakes commands a very good market both in the internal as well as external level.

There are 7165 registered small scale industrial units in the district as on 31.12.1990 engaged in the manufacture of a wide range of products. Major groupwise breakup figures of these units are as follows.

SMALL SCALE INDUSTRY

Sl. No.	NIC Code	Industry Group	No. of Factories	No. of Workers Employed
1	20 & 21	Food Products	449	1519
2	22	Beverages, Tobacco and Tobacco Products	31	116
3	23	Cotton Textiles	319	3424
4	24	Wool, Silk, Synthetic Fibre	157	1375
5	25	Jute, Hemp, Mest Textiles	4	28
6	26	Hoisery & Garments (Textile Products)	110	640
7	27	Wood Products	147	453
8	28	Paper and Paper Products Printing & Printing Products	891	8629
9	29	Leather Products	6	25
10	30	Rubber and Plastic Products	306	2178
11	31	Chemical and Chemical Products	3449	39846
12	32	Non-Metellic Mineral Products	134	905
13	33	Basic Metal Products	38	716
14	34	Metal Products	302	963
15	35	Machinery & Parts exeept electrical	138	232
16	36	Electrical Machinery and apparatus	39	149
17	37	Transports & Equipments	43	162
18	38	Miscellaneous Manufacturing Industrues	552	1466
		Total	7165	61826

There are a variety of cottage and village industries dispersed throughout the rural areas in the district. Some of the common cottage industries found in the district are making of boxes and other articles from palmyra leaves, metal articles from copper, brass and aluminium for domestic use etc.

Gem cutting a new activity has been introduced in the district exclusively for women and it is picking up and it may become an alternative to the match industry in due course.

17. Trade and Commerce

Virudunagar, Rajapalaiyam, and Sattur are important centres of trade in the district. Virudunagar being the district headquarter is an important town lies in the Benaras-Cape comerin National Highway and is well served by road and rail network. The various taluk headquarters and other towns are also well connected by good roads. Virudunagar, Rajapalaiyam, Sattur, Watrap, Aruppukkottai, Kamudi are prominent centres for wholesale and retail trade.

Cotton, groundnut, Chillies and match and fireworks are the chief goods of trade. Apart from agricultural products and other primary goods like food grain, cotton, spices, etc., manufactured goods like matches, crackers, cement articles, textiles are marketed within as well as outside the district. This district being one of the major manufacturing centres of matches and fireworks in India a huge quantity of these items are marketed not only to different parts of the country but also exported to foreign countries. Market committies are functioning in the district for the purchase and sale of Cotton, groundnut, Jaggery, Chillies etc.

Two warehouses one at Virudunagar and another at Rajapalaiyam are functioning in which food grains, spices, pulses, cotton, chillies, jaggery are stored and traded.

18. Transport and Communication

The district is served by the metre gauge section of the Southern Railway. The important Railway Junction in the district is Virudunagar. The main line form Madras-Egmore to Rameswaram runs through the district linking Karaikkudi and Manamadurai. Madurai is connected by ametre gauge line from Manamadurai Junction. Virudunagar an important commercial centre of the district is connected to Manamadurai by a metre gauge line via Aruppukkottai. Sattur, Sivakasi, Rajapalaiyam and Srivilliputtur linked with Madurai via Virudunagar.

The district has a fairly good road system. The district is connected by Banaras-Cape Comerin National High Way (N.H. 7). Madurai-Tenkasi State Highway connects Rajapalaiyam and Srivilliputhur.

Due to the limitations and locational characteristics of the railway lines, in the district buses play an important role in the transport system. About 954 route buses run by the Pandiyan Roadways Corporation interconnect all important places in and around the district. Supplementing the route buses 19 Auto-rickshaws and 54 Taxis are in operation in the district. There were 217 goods carriages in the district as on 1990-91 for moving cargo to various places. The district is connected by a network of post and telegraph offices two out of 264 post offices in the district are head post offices, 40 are sub-post offices and 222 are extra departmental sub office/ branch offices. There are also 74 combined telegraph offices to provide telegraph facilities in the district.

19. Rainfall and Climate

The district has a high mean temperature and a low degree of humidity. Eventhough the region is not subjected to extremes of climate, the summer months are quite hot and the difference between the maximum and minimum temperatures are only moderate. The maximum temperatures is rarely above 38C and the minimum seldom below 20C. The atomosphere is dry with little moisture during the beginning months of the year. This season being cool is pleasant and enjoyable. By march the mercury acquires an uptrend which is gradual and persistant. This trend of the barameter indicate the ushering in of summer with its hot days. This period of hot sun prevails till June when South west monsoon sets in which brings scanty rain. This monsoon period lasts till August. The heaviest rainfall occurs during October to December, when the north east monsoon sets. In 1990-91 nearly 64% of rainfall about 533 mm occured during north east monsoon period.

A statement showing the monthwise rainfall in millimetres in Kamarajar district during the period 1990-91 is given below:

Month and Year	Normal rainfall	Actual rainfall
June 1990	19.3	9.9
July	23.5	4.1
August	51.5	33.2
September	67.9	117.4
During South West Monsoon	162.2	164.6
October	194.0	287.3
November	168.4	189.0
December	69.7	57.1
During North East Monsoon	432.1	533.4
January 1991	30.3	48.9
February	22.3	1.6
During Winter	52.6	50.4
March	30.5	7.2
April	74.1	44.8
May	59.7	38.2
During hot weather period	164.3	90.2

20. Education

According to 1991 Census the percentage of Literate population of the district is 62.91. The percentage of male literate is 75.67 and that of female is 50.17

The following statement shows the total number of schools and colleges registered in the district during 1990-91

Category	No.	Number of Students
1. Primary Schools	1030	205837
2. Middle Schools	171	186866
3. High Schools	60	33190
4. Higher Secondary	77	74856
5. Colleges for Arts and Science	8	7890
6. Teacher Training Institutions	4	222
7. Engineering Colleges	2	925
8. Polytechnics	8	2872

21. Health

The district has fully equipped with Government and Private Hospitals. As on 1990, there are 7 Government Hospitals with about 666 bed strength. List of Government Hospitals in the district in 1990-91 and details regarding the patients treated are shown in the following statement.

	Name	Number of beds	Number of Doctors	Number of Para Medical Staff	Others	Number of Patients Indoor	Outdoor
	1	2	3	4	5	6	7
1.	Govt. Hospital Srivilliputtur	86	11	28	41	33835	208260
2.	Govt. Hospital Rajapalaiyam	124	15	49	8	30462	112467
3.	Govt. Hospital Sattur	46	8	18	27	140	34920
4.	Govt. Hospital Virudunagar	186	27	127	35	46312	313646
5.	Govt. Hospital Aruppukottai	108	17	43	49	5643	335426
6.	Govt. Hospital Sivakasi	72	7	9	24	16473	113676
7.	Govt. Hospital Watrap	44	2	13	10	17885	96455

There are 37 Primary Health Centres and 284 Sub-Centres attached to Primary Health Centres are also located in various blocks of the district.

Name of the Block	No. of Primary Health Centres	Sub-Centres
Virudunagar	3	32
Aruppukkottai.	3	21
Kariapatti	2	21
Tirunelveli	3	25
Karaikkudi	4	29
Sivakasi	4	40
Sattur	3	19
Vembakottai	3	22
Srivilliputtur	3	19
Watrap	4	26
Rajapalaiyam	5	30

In addition to these, voluntary organisations and private agencies are maintaining two and 39 hospitals respectively. There are four Employees State Insurance Hospitals. Activities of the Family Welfare Clinics attached to these Hospitals and Primary Health Centres during 1990-91 are shown below :-

	No. of operations performed
Vasectomy	119
Tubectomy	5346
Laproscopic	5240
I.V.D. Insertions	11160
Oral Pills issued	69253
Conventional contraceptives issued	681161
Medical termination of Pregnancy	1196

22. Major Social and Cultural Events

Important social and cultural events occurred in the district during the decade 1981-90 have been briefly mentioned in the subjoined paragraphs.

1984 :- In March heavy rains lashed region of the district. Big tank at Watrap breached and the water entered the village rendering many homeless. Announcement of trifurcation of Ramanathapuram district into Ramanathapuram Kamarajar and Pasumpon was made in August. General election to the State Assembly and the Loksabha were held in December.

1985 :- Formation of the district in March and renovation of great temple car of Shri Andal in August are important events of the year.

1988:- Opening of Baghavan Ramana Maharishi Ashramam in January and inauguration of the Collectorate and other Government office buildings by the Governor of TamilNadu in July deserves mention.

1989 :- General Elections to State Assembly and to Loksabha were held on 21st January and 24th November.

1990:- Virudhunagar, Aruppukkottai and Tirunelveli Taluks of the district faced heavy rains in January.

23. Places of Tourist importance

The district has a number of famous temples known for sculptural beauty and excellent architecture.

Srivilliputtur

An ancient temple town of the district is also a pilgrim centre. It is situated on the road leading to Tenkasi and is an important station on the Madras-Quilon railway line. Srivilliputhur is one of the 108 sacred Vaishnava temples of TamilNadu this place is favour for its ancient temple of Vadabadrasi Koil and the Nachiar koil. Vaishnavsite saint Periyalwar, Nachiyar and Andal were born and lived at Srivilliputtur.

Vadabadrasi koil tower is about 192 feet high and is an important landmark said to have been built in the 8th century. This temple dedicated to Lord Vishnu is in two floors. In the ground floor is Narasimha. The steps lead to Vadabadrasayanar, Lord in a lying posture. The temple has many beautiful wooden sculptures. The walls of the inner prakasram contains paintings of the shrine of the 108 vaishnavite temples. The sanctum sanctorum enshrines Andal, Rajamannar and Garudalwar. The chief festival is celebrated during the Tamil month of Adi.

The temple car with a height of 75 feet is massive and decorated with carvings. This car is the largest in Tamil Nadu, next only to the temple car at Thiruvarur. Srivilliputtur car festival celebrated in the month of Adi every year and attracts thousands of devotees.

Srinivasaperumal kovil popularly known as :Then Thirupathi' is situated in Thiruvannamalai about 8 Kms in the north west direction of Srivilliputtur. This temple dedicated to Lord Vishnu attracts large crowd during Puratasi Saturdays.

Thiruchchuli is known for the Bhomminathasamy temple dedicated to Lord Siva. This temple noted for its architectural excellence is one of the fourteen saivite shrines sung by saint Thirugnana Sambandar. Thiruchchuli is also the birth place of Thiru Ramana Maharishi.

Panguni Uthiram is the most important festival celebrated in this temple. This festival celebrated in the month of Panguni lasts for 21 days attracts large crowd.

Mariamman temples at Virudunagar and Irukkankudi are famous temples in the district. Fridays in Adi month are considered important to worship Amman and special poojas are performed on last friday of Adi month.

The Pilavakkal dam located near Watrap in Srivilliputtur taluk is a beautiful and calm picnic spot where tourists can relax a day. The dam derives its name from its location-a split rock. It has natural look like a natural port, where the water is stored in a sort of a cleavage between two mountain structures.

The district administrations has been attempting to lure tourists to Pilavakkal by providing facilities like boating etc.,

These temples and monuments are not only places of historical and religious importance but alsocentres of tourist interest.

TABLE-1(A)

POPULATION AND NUMBER OF VILLAGES, 1991

Sl. No.	Name of C.D. Block	Population			No. of Villages	
		Persons	Males	Females	Total	Inhabited
(1)	(2)	(3)	(4)	(5)	(6)	(7)
1.	Srivilliputtur	86,365	43,217	43,148	36	32
2.	Watrap	108,261	54,745	53,516	27	22
3.	Virudunagar	98,657	49,013	49,644	55	54
4.	Sivakasi	94,375	47,689	46,686	27	26
5.	Tiruchuli	74,335	36,843	37,492	100	75
6.	Narikudi	69,428	34,502	34,926	92	74
7.	Kariapatti	79,262	39,829	39,433	108	79
8.	Aruppukkottai	74,764	37,039	37,725	39	33
9.	Sattur	79,844	39,479	40,365	47	43
10.	Vembakottai	86,141	42,770	43,371	35	35
11.	Rajapalaiyam	127,901	63,989	63,912	43	39
	District Total	**979,333**	**489,115**	**490,218**	**609**	**512**

Table-1 (A) provides C.D.Block-wise rural population by sex and total number of villages in Kamarajar district. It is seen from the table that among 11 C.D. Blocks in the district, Rajapalaiyam C.D.Block has the highest population (127,901) where as Narikudi C.D. Block has the lowest population (69,428). Out of 512 inhabited villages in the district, Kariapatti C.D.Block has the higest number of inhabited villages 79 while Watrap C.D. Block has the lowest number of inhabited villages (22).

TABLE-1 (B)

POPULATION AND NUMBER OF TOWNS, 1991

Sl. No.	Name and Civic Administration Status of Towns	Population		
		Persons	Males	Females
(1)	(2)	(3)	(4)	(5)
1.	Alangulam (VP)	6,126	3,160	2,966
2.	Anaiyur (VP)	17,659	8,915	8,744
3.	Aruppukkottai (M)	78,976	39,861	39,115
4.	Chattapatti (VP)	4,363	2,161	2,202
5.	Chettiarpatti (TP)	11,497	5,807	5,690
6.	Dhalavoipuram (VP)	5,485	2,770	2,715
7.	Elayirampannai (VP)	5,937	2,937	3,000
8.	Kooraikundu (VP)	11,238	5,616	5,622
9.	Pallapatti (VP)	18,991	9,490	9,501
10.	Rajapalaiyam (M)	114,202	57,943	56,259
11.	Rosalpatti (VP)	15,957	8,536	7,421
12.	Sattur (M)	29,226	14,642	14,584
13.	Sithurajapuram (VP)	9,358	4,702	4,656
14.	Sivakasi (M)	65,953	33,123	32,470
15.	Srivilliputtur (M)	68,644	34,667	33,977
16.	Tiruttangal (TP)	36,582	18,386	18,196
17.	Virudunagar (M)	70,971	35,734	35,237
18.	Viswanatham (VP)	14,899	7,347	7,552
	All Towns	**585,704**	**295,797**	**289,907**

Table-1 (B) provides town-wise population by sex in Kamarajar district. Out of 18 towns in the district. Rajapalaiyam (M) has the highest urban Population (114,202) followed by Aruppukkottai (M) (78,976)and Virudhunagar (M) (70,971), while Chatrapatti (VP) has the lowest urban population (4,363).

TABLE-2

NEW TOWNS/TOWNS DECLASSIFIED, MERGED IN 1991 CENSUS

Sl. No.		Name of Town	Population
(1)		(2)	(3)
1	(a)	Added	
	1.	Elayirampannai (VP)	5,937
	2.	Kooraikundu (VP)	11,238
	(b)	Declassified	
		- NIL	NIL
	(c)	Wholly merged with other	
		- NIL -	NIL

Table-2 indicates the formation of new towns and declassification of old towns in 1991 Census. It is seen from the table that only 2 towns viz., Elayirampannai (VP) and Kooraikundu (VP) have come up during 1991 Census with population of 5,937 and 11,238 respectively. No town has been declassified or merged wholly with other towns in Kamarajar district during 1991 Census.

TABLE -3

Decadal change in distribution of population

Sl. No.	Taluk	Population						Percentage decadal variation (1981-91)			Percentage of Urban Population	
		1981			1991							
		Total	Rural	Urban	Total	Rural	Urban	Total	Rural	Urban	1981	1991
(1)	(2)	(3)	(4)	(5)	(6)	(7)	(8)	(9)	(10)	(11)	(12)	(13)
1.	Srivilliputtur	224,419	162,961	61,458	250,280	181,736	68,644	+11.57	+11.52	+11.69	27.39	27.42
2.	Virudunagar	204,312	127,903	76,409	240,365	142,199	98.166	+17.65	+11.18	+28.47	37.40	40.84
3.	Tiruchuli	83,769	83,769	-	94,042	94,042	-	+12.26	+12.26	-	-	-
4.	Aruppukkottai	251,300	179,055	72,245	282,723	203,747	78.976	+12.50	+13.79	+9.32	28.75	27.93
5.	Sattur	334,797	194,016	140,781	421,189	216,818	204.371	+25.80	+11.75	+45.17	42.05	48.52
6.	Rajapalaiyam	242,310	121,631	120,679	276,338	140,791	135,457	+14.04	+15.75	+12.32	49.80	49.05
	Kamarajar District.	**1,340,907**	**869,335**	**471,572**	**1,565,037**	**979,333**	**585,704**	**+16.71**	**+12.65**	**+24.20**	**35.17**	**37.42**

Table-3 furnishes the decadal change in the distribution of population in various taluks of the district, Kamarajar district has recorded 16.71% increase in population whereas Tamil Nadu State has recorded the increase of 15.39%. Sattur taluk has recorded the highest decadal population variation with 25.80% while Srivilliputtur taluk has recorded the lowest decadal population variation of 11.57% among 6 taluks in the district.

TABLE - 4

Percentage distribution of villages by Population Range, 1991.

Sl.No.	Name of C.D.Block	No. and percentage of inhabited villages	No.and percentage of villages in each range (Figures in Parenthesis indicate percentage of villages in each range)					
			Less than 200	200 - 499	500-1999	2000 - 4999	5000 - 9999	10,000 and above
(1)	(2)	(3)	(4)	(5)	(6)	(7)	(8)	(9)
1.	Srivilliputtur	32 (100.00)	2 (6.25)	-	13 (40.63)	12 (37.50)	4 (12.50)	1 (3.12)
2.	Watrap	22 (100.00)		4 (18.18)	4 (22.73)	5 (22.73)	5 (22.73)	3 (13.63)
3.	Virudunagar	54 (100.00)	5 (7.41)	2 (3.70)	24 (44.45)	23 (42.59)	1 (1.85)	-
4.	Sivakasi	26 (100.00)		1 (3.85)	9 (34.61)	8 (30.77)	7 (36.92)	1 (3.85)
5.	Tiruchuli	75 (100.00)	10 (13.33)	17 (22.67)	39 (52.00)	8 (10.67)	1 (1.33)	-
6.	Narikudi	74 (100.00)	8 (10.81)	16 (21.62)	45 (60.81)	4 (5.41)	1 (1.35)	-
7.	Kariapatti	79 (100.00)	11 (13.92)	26 (32.91)	32 (40.51)	8 (10.13)	2 (2.53)	-
8.	Aruppukkottai	33 (100.00)	-	-	17 (51.52)	14 (42.42)	1 (3.03)	1 (3.03)
9.	Sattur	43 (100.00)	3 (6.98)	5 (11.63)	19 (44.19)	15 (34.88)	1 (2.32)	-
10.	Vembakottai	35 (100.00)	-	2 (5.71)	15 (42.86)	14 (40.00)	4 (11.43)	-
11.	Rajapalaiyam	39 (100.00)	5 (12.82)	1 (2.57)	10 (25.64)	14 (35.90)	8 (20.51)	1 (2.56)
	Total	**512 (100.00)**	**43 (8.40)**	**74 (14.45)**	**228 (44.53)**	**125 (24.41)**	**35 (6.84)**	**7 (1.37)**

Table-4 furnishes the information on C.D. Blockwise distribution of villages by population ranges in Kamarajar district. It is seen from the table that a maximum of 228 villages (44.32%) are in the population range of 500-1999 followed by 125 villages (24.41%) in the population range of 2000-4999. There are 43 villages (8.40%) which have a population of less than 200 and only 7 villages (1.37%) in the population range of above 10,000.

TABLE - 5

DISTRIBUTION OF VILLAGES BY DENSITY

Range of density (per Sq.Kms)	Total No. of Villages in each density range	Percentage of Villages in each density range
(1)	(2)	(3)
- 10	4	0.78
11 - 20	3	0.59
21-50	19	3.71
51-100	59	11.52
101-200	155	30.27
201-300	130	25.39
301-500	78	15.24
501 +	64	12.50
Total	**512**	**100.00**

Table-5 shows the distribution of villages and their percentages according to the density ranges. At the maximum 155 villages are in the density range of 101-200 constituting 30.27% followed by 130 villages in the density range of 201-300 constituting 25.39%. There are 85 villages in the density range of below 100 persons (16.60%) and 64 villages in the density range of above 500 persons (12.50%) per sq.km.

TABLE - 6 (A)

Sex Ratio Among Rural Population By C.D. Block, 1991

Sl. No.	Name of C.D. Block	No. of females per 1,000 males
(1)	(2)	(3)
1.	Srivilliputtur	998
2.	Watrap	978
3.	Virudunagar	1,013
4.	Sivakasi	979
5.	Tiruchuli	1,018
6.	Narikudi	1,012
7.	Kariapatti	990
8.	Aruppukkottai	1,019
9.	Sattur	1,022
10.	Vembakottai	1,014
11.	Rajapalaiyam	999
	DISTRICT	**1,002**

Table-6(A) shows C.D.Blockwise sex ratio for rural population in Kamarajar district. It is seen from the table that out of 11 C.D. Blocks in the district. 6 C.D. Blocks have the sex ratio above 1000. Sattur C.D. Block has the highest sex ratio of 1,022 females per 1000 males followed by Aruppukkottai (1,019). Tiruchuli (1,018), Vembakottai (1,014) Virudunagar (1,013) and Narikudi (1,012) Watrap C.D. Block has the lowest sex ratio of 978 females per 1000 males. It is also noted that the district sex ratio also exceeds 1000.

TABLE - 6 (B)

Sex Ratio for Towns, 1991

Sl.No.	Name and Civic Administration Status of Town	No. of females for 1,000 males
(1)	(2)	(3)
1.	Alangulam (VP)	939
2.	Anaiyur (VP)	981
3.	Aruppukkottai (M)	981
4.	Chatrapatti (VP)	1,019
5.	Chettiarpatti (TP)	980
6.	Dhalavoipuram (VP)	980
7.	Elayirampannai (VP)	1,021
8.	Kooraikundu (VP)	1,001
9.	Pallapatti (VP)	1,001
10.	Rajapalaiyam (M)	971
11.	Rosalpatti (VP)	869
12.	Sattur (M)	996
13.	Sithurajapuram (VP)	990
14.	Sivakasi (M)	980
15.	Srivilliputtur (M)	980
16.	Tiruttangal (TP)	990
17.	Virudunagar (M)	996
18.	Viswanatham (VP)	1,028
	All Towns	**980**

Table-6 B shows town wise sex ratio in Kamarajar district out of the 18 towns in this district. 5 towns have registered a sex ratio of over 1000. It is seen from the table the Viswanathan (VP) as the highest sex ratio (1,028 females per thousand males) while Rosalpatti (VP) has the lowest sex ratio of 869. The sex ratio of the district as a whole is 980 females Per 1000 Males.

TABLE -7

Proportion of Scheduled Caste Population to Total Population in the Villages

Percentage range of Scheduled Caste Population to total Population	No. of Villages in each range	Percentage of Villages in each range
(1)	(2)	(3)
	44	8.59
0 - 5	48	9.38
6 - 10	51	9.96
11 - 15	59	11.52
16 - 20	50	9.77
21 - 30	95	18.55
31 and above	165	32.23
Total	**512**	**100.00**

Table - 7 provides distribution of village and their percentages according to the percentage ranges of SC population. Out of 512 village in Kamarajar district, 165 Villages (32.23%) have SC population above 31% followed by 95 villages (18.55%) in the range of 21-30 percent SC population. There are 44 villages (8.59%) in the district with no SC Population.

TABLE-8

Proportion of Scheduled Tribe Population to Total Population in the Villages

Percentage range of Scheduled Tribe Population to total Population	No. of Villages in each range	Percentage of Villages in each range
(1)	(2)	(3)
Nil	469	91.60
0 - 5	40	7.81
6 - 15	2	0.39
16 - 25	-	-
26 - 35	-	-
36 - 50	-	-
51and above	1	0.20
Total	**512**	**100.00**

Table - 8 shows distribution of villages, and their percentages according to the percentage ranges of ST population. Out of 512 villages in 40 Villages (7.81%) have ST population less than 5% and only one village (0.20%) has ST population above 51%. As a whole 43 villages (8.40%) in the district have ST Population and the remaining 469 villages (91.60) have no ST population.

TABLE 9

Percentage of Scheduled Caste/Scheduled Tribe Populations in Towns - 1991

Sl. No.	Name of Town	Total Population	Total SC Population	Total ST Population	Percentage of SC Population to total Population	Percentage of ST Population to total Population
(1)	(2)	(3)	(4)	(5)	(6)	(7)
1.	Alangulam	6,126	1,143	-	18.66	-
2.	Anaiyur	17,659	1,594	10	9.03	0.66
3.	Aruppukkottai	78,976	4,356	33	5.52	0.04
4.	Chatrapatti	4,363	214	-	4.90	-
5.	Chettiarpatti	11,494	1,408	-	12.25	-
6.	Dhalavoipuram	5,485	1,006	-	18.34	-
7.	Elayirampannai	5,937	172	-	2.90	-
8.	Kooraikundu	11,238	1,603	54	14.26	0.48
9.	Pallapatti	18,991	2,329	7	12.26	0.04
10.	Rajapalaiyam	114,202	14,907	862	13.05	0.75
11.	Rosalpatti	15,957	2,517	57	15.77	0.36
12.	Sattur	29,226	1,159	19	3.97	0.07
13.	Sithurajapuram	9,358	575	6	6.14	0.06
14.	Sivakasi	65,593	4,537	185	6.92	0.28
15.	Srivilliputtur	68,644	2,837	503	4.13	0.73
16.	Tiruttangal	36,582	5,857	17	16.01	0.05
17.	Virudunagar	70,971	4,397	209	6.20	0.29
18.	Viswanatham	14,899	2,438	-	16.36	
	All Towns	**585,704**	**53,049**	**1,962**	**9.06**	**0.33**

Table -9 shows percentage of SC and ST population in various towns of Kamarajar district. It is observed from the table that Alangulam town has the highest 18.66% of SC population. The lowest 2. 90% is reported in Elayirampannai . Regarding ST population. Rajapalaiyam town has the highest (0.75%) while both Aruppukkottai and Pallapatti towns have reported the lowest (0.04%) among the 18 towns in the district.

TABLE - 10 (A)

Literacy Rates By Rural Population of C.D. Blockwise, 1991
(Excluding Childran the Age Group 0-6)

Sl. No.	Name of C.D. Block	Percentage of Literates		
		Persons	Males	Females
(1)	(2)	(3)	(4)	(5)
1.	Srivilliputtur	57.63	71.62	43.70
2.	Watrap	49.21	61.43	36.76
3.	Virudunagar	60.30	75.19	45.85
4.	Sivakasi	53.87	68.53	39.06
5.	Tiruchuli	57.40	72.12	43.13
6.	Narikudi	49.63	66.24	33.34
7.	Kariappatti	55.16	70.46	39.85
8.	Aruppukkottai	64.19	77.74	51.07
9.	Sattur	56.70	71.51	42.40
10.	Vembakottai	52.33	67.01	38.00
11.	Rajapalaiyam	56.95	70.59	43.35
	District	**55.70**	**70.02**	**41.56**

Table - 10 (A) indicates C.D. Blockwise literacy rate in Kamarajar district. The rural literacy rate of the district for persons, males and females are 55.70%, 70.02% and 41.56% respectively. The highest literacy rate of persons, males and females are reported in Arupukkottai C.D Block itself with 64.19%, 77.74% and 51.07% respectively. Similarly, the lowest literacy rate of persons, males and females are reported in Watrap C.D. Block itself with 49.21% .61.43% and 36.76% respectively among 11C.D Blocks in the district.

TABLE - 10 (B)

Literacy Rates for Towns, 1999
(Excluding Childran in the Age Group 0-6)

Sl. No.	Name and civic Administration Status of Town	Percentage of Literates		
		Persons	Males	Females
(1)	(2)	(3)	(4)	(5)
1.	Alangulam (VP)	81.32	90.60	71.49
2.	Anaiyur (VP)	67.97	79.55	56.13
3.	Aruppukkottai (M)	80.05	89.53	70.36
4.	Chatrapatti (VP)	68.28	84.72	52.54
5.	Chettiarpatti (TP)	69.03	82.97	55.01
6.	Dhalavoipuram (VP)	77.27	90.28	63.76
7.	Elayirampannai (VP)	75.60	85.75	65.87
8.	Kooraikundu (VP)	67.48	78.07	56.88
9.	Pallapatti (VP)	64.10	77.24	51.13
10.	Rajapalaiyam (M)	73.39	83.73	62.79
11.	Rosalpatti (VP)	71.92	77.99	64.89
12.	Sattur (M)	77.44	87.98	66.96
13.	Sithurajapuram (VP)	70.18	80.88	59.30
14.	Sivakasi (M)	79.16	87.19	70.97
15.	Srivilliputhur (M)	70.62	82.60	58.53
16.	Tiruttangal	64.96	77.20	52.75
17.	Virudunagar (M)	86.17	92.61	79.67
18.	Viswanatham (VP)	53.44	69.10	38.40
	All Towns	**74.73**	**84.83**	**64.49**

Table-10 (B) provides townwise literacy rate in Kamarajar district. The urban literacy rate of the persons, males and females of the district are 74.73%,84.83% and 64.49% respectively. Virudunagar town has been reported for highest literacy rate of persons, males and females with 86.17% 92.61% and 79.67% respectively, while Viswanatham town has been reported for lowest literacy rate of persons, males and females with 53.44%, 69.10% and 38.40% respectively among 18 towns of Kamarajar district.

Table - 11(A)

Percentage of Main Workers, Marginal Workers and Non-workers for rural population of C.D. Block, 1991

Sl. No	Name of C.D. Block	Percentage of											
		Main Workers to total Population			Marginal Workers to total Population			Total Workers to total Population			Non-Workers to total Population		
		P	M	F	P	M	F	P	M	F	P	M	F
1	2	3	4	5	6	7	8	9	10	11	12	13	14
1.	Srivilliputhur	51.57	57.10	46.03	1.94	0.49	3.39	53.51	57.59	49.42	46.49	42.41	50.58
2.	Watrap	52.46	58.81	45.96	1.19	0.16	2.24	53.65	58.97	48.20	46.35	41.03	51.80
3.	Virudhunagar	49.86	56.07	43.72	4.4	0.44	7.69	54.00	56.62	51.3	46.00	43.38	48.59
4.	Sivakasi	54.45	57.87	50.96	1/78	0.10	3.49	56.23	57.97	54.45	43.77	42.03	45.85
5.	Tiruchuli	52.63	57.84	47.50	2.11	0.24	3.95	54.74	58.08	51.45	15.26	41.92	48.54
6.	Narikkudi	48.89	58.24	39.66	5.99	0.57	11.52	54.88	58.61	51.18	45.12	41.38	48.82
7.	Kariappatti	50.79	58.23	43.27	2.11	0.17	4.07	52.90	58.40	47.34	47.10	41.60	52.66
8.	Aruppukottai	51.58	57.38	45.89	2.07	0.38	3.73	53.65	57.76	49.62	46.35	42.24	50.38
9.	Sattur	57.34	59.85	54.90	1.92	0.28	3.50	59.26	60.12	58.40	40.74	39.87	41.60
10.	Vembakkottai	56.81	58.55	55.10	1.92	0.38	3.44	58.73	58.93	58.54	41.27	41.07	41.46
11.	Rajapalaiyam	49.09	58.77	39.40	3.25	0.41	6.09	52.34	59.18	45.49	47.66	40.82	54.51
	District	52.21	58.05	46.35	2.55	0.32	4.78	54.76	58.40.	51.13	45.24	41.60	48.87

Table - 11(A) furnishes C.D. Blockwise percentage of Main Workers. Marginal workers and Non-Workers in Kamarajar district. The percentage of Main workers, marginal workers and Non-Workers of the district are 52.21%, 2.55% and 45.24% respectively. It is seen from the table that Main workers are found highest (57.34%) in Sattur C.D.Block and lowest (48.89%) in Narikudi C.D. Block. Marginal Workers are found highest (5.99%) in Narikudi C.D. Block and lowest (1.19%) in Watrap C.D. Block. As a whole, total workers are found highest (59.36%) in Sattur C.D. Block and lowest (52.34%) in Rajapalaiyam C.D. Block. The Non-workers are found highest in Rajapalaiyam C.D. Block with 47.66% and lowest in Sattur C.D. Block with 40.74% respectively.

Table - 11(B)

Percentage of Main workers, Marginal Workers and Non-workers for towns, 1991

Sl. No.	Name and Civic Administration Status of Town	Percentage of											
		Main Workers to total Population			Marginal Workers to total Population			Total Workers to total Population			Non-workers to total Population		
		P	M	F	P	M	F	P	M	F	P	M	F
(1)	(2)	(3)	(4)	(5)	(6)	(7)	(8)	(9)	(10)	(11)	(12)	(13)	(14)
1	Alangulam (VP)	30.30	48.64	10.75	0.68	-	1.42	30.98	48.64	12.17	69.02	51.36	87.83
2.	Anaiyur (VP)	47.29	60.43	33.89	0.57	0.31	0.83	47.86	60.74	34.72	52.14	39.26	65.28
3.	Aruppukkottai (M)	44.81	56.49	32.90	1.51	0.81	2.86	46.32	56.67	35.76	53.68	43.33	64.24
4.	Chatrapatti	49.53	62.61	36.70	0.55	0.23	0.86	50.08	62.84	37.56	49.92	37.16	62.44
5.	Chettiarpatti (TP)	46.88	59.07	34.45	2.05	0.05	4.07	48.93	59.12	38.52	51.07	40.88	61.48
6.	Dhalavoipuram (VP)	43.88	60.83	26.59	1.53	0.14	2.95	45.41	60.97	29.54	54.59	39.03	70.46
7.	Elayirampannai (VP)	50.58	57.40	43.90	0.25	0.07	0.43	50.83	57.47	44.33	49.17	42.53	55.67
8.	Kooraikundu (VP)	41.42	57.80	25.06	2.57	0.16	4.98	43.99	57.96	30.04	56.01	42.04	69.96
9.	Pallapatti (VP)	47.64	61.42	33.87	1.54	0.03	3.05	49.18	61.45	36.92	50.82	38.55	63.08
10.	Rajapalaiyam (M)	37.58	58.22	16.33	1.15	0.18	2.15	38.73	58.40	18.48	61.27	41.60	81.52
11.	Rosalpatti (VP)	34.06	47.95	18.08	2.61	0.12	5.49	36.67	48.07	23.57	63.33	51.93	76.43
12.	Sattur (M)	37.93	54.96	20.82	3.87	0.59	7.17	41.80	55.55	27.99	58.20	44.45	72.01
13.	Sithurajapuram (VP)	51.69	62.38	40.89	0.03	-	0.07	51.72	62.38	40.96	48.28	37.62	59.04
14.	Sivakasi (M)	38.46	58.15	18.36	3.18	0.15	6.28	41.64	58.30	24.64	58.36	41.70	75.36
15.	Srivilliputtur (M)	40.25	53.66	26.57	0.63	0.26	1.00	40.88	53.92	27.57	59.12	46.08	72.43
16.	Tiruttangal (TP)	48.65	58.66	38.55	1.60	0.03	3.18	50.25	58.69	41.73	49.75	41.31	58.27
17.	Virudunagar (M)	32.69	55.19	9.86	0.64	0.09	1.21	33.33	55.28	11.07	66.67	44.72	88.93
18.	Viswanatham (VP)	55.27	63.71	47.06	0.81	-	1.60	56.08	63.71	48.66	43.92	36.29	51.34
	All Towns	**40.74**	**56.97**	**24.17**	**1.51**	**0.17**	**2.87**	**42.25**	**57.14**	**27.04**	**57.75**	**42.86**	**72.96**

Table-11(B) shows townwise percentage of Main workers, Marginal workers and Non-workers in Kamarajar district. The percentage of Main workers, Marginal workers and Non-workers of the district are 40.74%, 1.51% and 57.75 % espectively. It is seen from the table that main workers are highes t (55.27%) in Viswanatham (VP) and lowest (30.30%) in Alangulam (VP). Marginal workers are found highest (3.87%) in Sattur(M) and lowest (0.03%) in Sithurajapuram(VP). The Non-workers are reported highest, (69.02%) in Alangulam (VP) and lowest (43.92%) in Viswanatham(VP) respectively..

Table - 12
Distribution of villages according to the availability of different amenities

Sl.No.	Name of C.D.Block	No. of inhabited Villages	No. (with Percentage) of villages having one or more of the following amenities							
			Education	Medical	Drinking Water	Post & Telegraph	Market/Hat	Communications	Approach by pucca road	Power Supply
(1)	(2)	(3)	(4)	(5)	(6)	(7)	(8)	(9)	(10)	(11)
1.	Srivilliputtur	32	28 (87.50)	14 (43.75)	32 (100.00)	18 (56.25)	-	28 (87.50)	28 (87.50)	32 (100.00)
2.	Watrap	22	22 (100.00)	12 (54.55)	22 (100.00)	13 (59.09)	2 (9.09)	22 (100.00)	21 (95.45)	22 (100.00)
3.	Virudunagar	54	49 (90.74)	10 (18.52)	54 (100.00)	26 (48.15)	1 (1.85)	42 (77.78)	43 (79.63)	54 (100.00)
4.	Sivakasi	26	26 (100.00)	8 (30.77)	26 (100.00)	15 (57.69)	4 (15.38)	22 (84.62)	17 (65.38)	26 (100.00)
5.	Tiruchuli	75	63 (84.00)	12 (16.00)	75 (100.00)	26 (34.67)	1 (1.32)	43 (57.33)	41 (54.67)	75 (100.00)
6.	Narikudi	74	68 (91.89)	22 (29.73)	74 (100.00)	18 (24.32)	3 (4.05)	43 (58.11)	44 (59.46)	74 (100.00)
7.	Kariapatti	79	71 (89.87)	13 (16.46)	79 (100.00)	18 (22.78)	3 (3.80)	70 (88.61)	42 (53.16)	79 (100.00)
8.	Aruppukkottai	33	33 (100.00)	12 (36.36)	33 (100.00)	20 (60.61)	-	33 (100.00)	31 (93.94)	33 (100.00)
9.	Sattur	43	39 (90.70)	11 (25.58)	43 (100.00)	18 (41.86)	-	42 (97.67)	36 (83.72)	43 (100.00)
10.	Vembakottai	35	35 (100.00)	7 (20.00)	35 (100.00)	19 (54.29)	-	35 (100.00)	34 (97.14)	35 (100.00)
11.	Rajapalayiam	39	31 (79.49)	10 (25.64)	39 (100.00)	16 (41.03)	-	25 (64.10)	30 (76.92)	39 (100.00)
	Total	**512**	**465 (90.82)**	**131 (25.59)**	**512 (100.00)**	**207 (40.43)**	**14 (2.73)**	**405 (79.10)**	**367 (71.68)**	**512 (100.00)**

Table-12 furnishes C.D.Blockwise distribution of inhabited villages according to availability of different amenities in Kamarajar district Among 512 inhabited villages in the district, all villages have drinking water and power supply facilities. 465 villages (90.82%) have education facility. 405 villages (79.10%) have communication amenity. 367 villages (71.68%) have pucca approach road. 207 villages (40.43%) have post and telegraph services and 131 villages (25.59%) have medical facility. Compared with other facilities, the availability of market hat facility is very low in Kamarajar district as only 14 villages (2.73%) have such locations. Among 11 C.D.Blocks in the district, Watrap, Aruppukkottai and Vembakottai C.D.Blocks have 4 amenities viz., education, drinking water, communications and power supply in all of its villages. Sivakasi C.D. Block has 3 amenities viz., education, drinking water and power supply in all of its villages. The remaining C.D. Blocks have drinking water and power supply in all of its villages.

Table - 13
Proportion of Rural Population served by different amenities

Sl.No.	Name of C.D.Block	Total Population of inhabited villages in the C.D. Block	Proportion of Rural Population served by the amenity of							
			Education	Medical	Drinking Water	Post & Telegraph	Market/Hat	Communications	Approach by pucca road	Power Supply
(1)	(2)	(3)	(4)	(5)	(6)	(7)	(8)	(9)	(10)	(11)
1.	Srivilliputtur	86,365	83.620 (96.82)	62.940 (72.88)	86,365 (100.00)	70,920 (82.12)	-	80,562 (93.28)	80,562 (93.28)	86,365 (100.00)
2.	Watrap	108,261	108,261 (100.00)	98,804 (91.26)	108,261 (100.00)	99,626 (92.02)	21,820 (20.15)	108.261 (100.00)	107,796 (99.57)	108.261 (100.00)
3.	Virudunagar	98,657	94,492 (95.78)	31,857 (32.29)	98,657 (100.00)	69,519 (70.47)	3,083 (3.12)	64,837 (65.22)	84,449 (85.60)	98,657 (100.00)
4.	Sivakasi	94,375	94,375 (100.00)	52,595 (55.73)	94,375 (100.00)	76,610 (81.18)	27.982 (29.65)	83,949 (88.95)	72,806 (77.15)	94,375 (100.00)
5.	Tiruchuli	74,335	72,769 (97.89)	28.205 (37.94)	74,335 (10.00)	46.061 (61.96)	7,348 (9.88)	58,038 (78.08)	54,214 (72.93)	74,335 (100.00)
6.	Narikudi	69,428	67,929 (97.84)	30,510 (43.94)	69,428 (100.00)	27,676 (39.86)	7,536 (10.85)	52,773 (76.01)	54,545 (78.56)	69,428 (100.00)
7.	Kariapatti	79,262	77.864 (98.24)	33.409 (42.15)	79,262 (100.00)	37,981 (47.92)	8,600 (10.85)	76,437 (96.44)	60,435 (76.25)	79,262 (100.00)
8.	Aruppukkottai	74,764	74,764 (100.00)	43,243 (57.84)	74,764 (100.00)	56,707 (75.85)	-	74,764 (100.00)	71,054 (95.04)	74,764 (100.00)
9.	Sattur	79,844	79,105 (99.07)	25.770 (32.28)	79,844 (100.00)	51.478 (64.47)	-	79,193 (99.18)	70,388 (88.16)	79,844 (100.00)
10.	Vembakottai	86,141	86.141 (100.00)	22.422 (26.03)	86,141 (100.00)	63,840 (74.11)	-	86.141 (100.00)	83.728 (97.20)	86.141 (100.00)
11.	Rajapalaiyam	127,901	123.330 (96.43)	68.576 (53.62)	127.901 (100.00)	88,740 (69.38)	-	109,963 (85.98)	120,338 (94.09)	127,901 (100.00)
	District	**979,333**	**962,650 (98.30)**	**498,331 (50.88)**	**979,333 (100.00)**	**689,158 (70.37)**	**76,369 (7.80)**	**874,918 (89.34)**	**860,315 (87.35)**	**979,333 (100.00)**

Table-13 provides C.D.Blockwise information about availability of different amenities in proportion to rural population. In Kamarajar district, the entire rural population avail both drinking water and power supply amenities in cent percent, 98.30% avail education, 89.34% avail Communication, 87.85% avail pucca approach road and 70.37% avail post & telegraph services. Compared with other amenities, the availability of market/hat facility is very low in Kamarajar district as only 7.80% of rural population avail amenity in the village itself. Out of 8 amenities mentioned here, 4 amenities viz., education, drinking water, communications and power supply are available in cent percent to the rural population residing in Watrap, Aruppukkottai and Vembakottai C.D. Block, Sivakasi C.D. Block avail 3 amenities in cent percent, while the remaining Rural Population in the 7 C.D.Blocks avail only 2 amenities viz., Drinking Water and Power Supply in cent percent. while the remaining rural population in the 7 C.D. Blocks avail only 2 amenities viz., drinking water and power supply in cent percent.

TABLE - 14

Distribution of Villages Not Having Certain Amentities, Arranged by Distance Ranges From the Places Where these are Available

Villages not Having the amenity of	Number of Villages where the amenity is not available and available at a distance of			
	-5 Km	5-10 Km	10+ Km	Total (Cols. 2 to 4)
(1)	(2)	(3)	(4)	(5)
1. Education	47	-	-	47
2. Medical	263	91	27	381
3. Dirnking Water		-	-	-
4. P & T	268	35	2	305
5. Market/Hat	166	135	197	498
6. Communications	102	3	2	107

Table-14 provides information about distribution of villages not having certain amenities and arranged according to the distance ranges from the place where the amenities are available in Kamarajar district. It is seen from the table that the amenity Market/Hat is not available at the maximum 498 villages out, of 512 villages in the district and is available within 5 Km for 166 villages, between 5 and 10 Km for 135 villages and beyond 10 Km for 197 villages. Followed this Medical, Post and Telegraph and Communication amenities are not available to 381, 305 and 107 villages respectively. Education facility is not available at the minimum 47 villages within the village itself, but the facility is available within 5 Km.

Table - 15

Distribution of villages according to the distance from the nearest town and availability of different amenities

Distance range from the nearest town (in Kms.)	No. of inhabited villages in each range	No. (with percentage) of villages having the amenity of						
		Education	Medical	Drinking Water	Post & Telegraph	Market/Hat	Communications	Approach by pucca road	Power Supply
(1)	(2)	(3)	(4)	(5)	(6)	(7)	(8)	(9)	(10)
0 - 5	89	79 (88.76)	25 (28.09)	89 (100.00)	42 (47.19)	5 (5.62)	74 (83.15)	75 (84.27)	89 (100.00)
6 - 15	236	219 (92.80)	66 (27.97)	236 (100.00)	107 (45.34)	5 (2.12)	197 (83.47)	184 (77.97)	236 (100.00)
16 - 50	187	167 (89.30)	40 (21.39)	187 (100.00)	58 (31.02)	4 (2.14)	134 (71.66)	108 (57.75)	187 (100.00)
51+	-	-	-	-	-	-	-	-	-
Unspecified	-	-	-	-	-	-	-	-	-
Total	**512**	**465 (90.82)**	**131 (25.59)**	**512 (100.00)**	**207 (40.43)**	**14 (2.73)**	**405 (79.10)**	**367 (71.68)**	**512 (100.00)**

Table-15 gives information about distribution of villages according to the distance range from the nearest town and availability of different amenities. Out of 512 villages in Kamarajar district, 89 villages have nearest town within 5 Km and all have drinking water and power supply amenities, 79 Villages (88.76%) have education facility, 75 villages (84.27%) have pucca approach road, 74 villages (83.15%) have communications, 42 villages (47.19%) have Post & Telegraph services, 25 villages (28.09%) have medical amenity and only 5 villages (5.62%) have market/hat locations. Similarly, 236 villages have nearest town between 6 and 15 Km and 187 towns have nearest town between 16 and 50 Km.

Table - 16

Distribution of villages according to Population range and amenities available

Population range	No. of inhabited villages in each range	No. (with percentage) of villages having the amenity of						
		Education	Medical	Drinking Water	Post & Telegraph	Market/Hat	Communications	Approach by pucca Road	Power Supply
(1)	(2)	(3)	(4)	(5)	(6)	(7)	(8)	(9)	(10)
upto 499	117	77 (65.81)	3 (2.56)	117 (100.00)	2 (1.71)	-	670 (57.26)	47 (40.17)	117 (100.00)
500 1999	228	223 (97.81)	41 (17.98)	228 (100.00)	72 (31.58)	4 (1.75)	184 (80.70)	171 (75.00)	228 (100.00)
2000 4999	125	123 (98.40)	53 (42.40)	125 (100.00)	93 (74.00)	3 (2.40)	112 (89.60)	107 (85.60)	125 (100.00)
5000+	42	34 (100.00)	34 (80.95)	42 (100.00)	40 (95.24)	7 (16.67)	42 (100.00)	42 (100.00)	42 (100.00)
Total	**512**	**465 (90.82)**	**131 (25.59)**	**512 (100.00)**	**207 (40.43)**	**14 (2.73)**	**405 (79.10)**	**367 (71.68)**	**512 (100.00)**

Table-16 Provides information about distribution of villages according to the population ranges and amenities available. Out of 512 villages in the district, 228 villages have population between 500 and 999, 125 villages have population between 2000 and 4,999 and 117 villages have population below 500 and all of them have drinking water and power supply amenities. There are 42 villages which have population of 5,000 and above, and all have education, drinking water, communication, pucca approach road and power supply facilities.

TABLE - 17

Distribution of villages according to Land Use

	Name of C.D.Block	No. of Inhabited Villages	Total Area in hectares	Percentage of cultivable area to total area	Percentage of irrigated area to total cultivable area
	(1)	(2)	(3)	(4)	(5)
1.	Srivilliputtur	32	27799.24	76.98	41.22
2.	Watrap	22	25689.95	77.52	43.36
3.	Virudunagar	54	39887.13	72.29	16.54
4.	Sivakasi	26	30495.11	58.67	28.35
5.	Tiruchuli	75	40836.23	69.60	13.97
6.	Narikudi	74	39590.13	65.81	33.83
7.	Kariapatti	79	36987.89	60.86	18.12
8.	Aruppukkottai	33	29143.32	68.63	10.34
9.	Sattur	43	35234.65	61.47	14.66
10.	Vembakottai	35	37136.99	69.55	20.57
11.	Rajapalaiyam	39	42071.30	52.58	62.19
	Total	**512**	**384871.94**	60.60	**25.58**

Table-17 furnishes C.D. Blockwise land use particulars of Kamarajar district. The total area of 512 villages of the district is 384871.94 hectares of which 60.60% are cultivable. The districts average of irrigated area to the total cultivable area works out to 25.58% . Among C.D. Blocks, Watrap C.D. Block possesses the maximum 77.52% cultivable area to the total area of which 43.36% are irrigated whereas Rajapalaiyam C.D. Block possesses the minimum 52.58% cultivable area of which 62.19% are irrigated which is highest among the C.D. Blocks. The lowest 10.34% irrigated area to total cultivable area is reported in Aruppukkottai C.D. Block.

TABLE-18

Percapita Receipt and Expenditure in Towns

Sl.No.	Class, Name and Civic Administration Status of Town	Per capita Receipt (in Rs'00)			Per capita Expenditure (in Rs'00)				
		Total	Receipt through taxes	Receipt from all other sources	Total Expenditure	General Administration	Expenditure on public health and conveniences	Public Works	Expenditure on public Institutions	Other Aspects
(1)	(2)	(3)	(4)	(5)	(6)	(7)	(8)	(9)	(10)	(11)
1	V Alangulam (VP)	100.36	31.21	69.15	80.74	5.78	8.62	6.94	-	59.40
2.	IV Anaiyur (VP)	11.39	4.08	7.31	11.09	2.82	0.37	1.43	-	6.47
3.	II Aruppukottai (M)	140.19	35.26	104.93	138.15	14.41	38.25	14.05	11.40	60.04
4.	VI Chatrapatti (VP)	10.66	10.20	0.46	9.63	1.72	2.29	3.44	-	2.18
5.	IV Chettiarpatti (TP)	39.14	10.87	28.27	39.14	8.70	14.79	2.17	2.17	11.31
6.	V Dhalavoipuram (VP)	11.69	11.31	0.38	9.12	1.64	2.19	3.28	-	2.01
7.	V Elayirampannai (VP)	16.94	5.76	11.18	10.71	5.61	0.94	-	-	4.16
8.	IV Kooraikundu (VP)	35.46	18.28	17.18	22.18	13.73	-	-	-	8.45
9.	IV Pallapatti (VP)	21.48	9.67	11.81	20.13	2.42	9.69	-	-	8.02
10.	I Rajapalaiyam (M)	142.92	49.99	92.93	132.49	10.09	36.09	23.51	7.30	55.50
11.	IV Rosalpatti (VP)	25.23	12.03	13.20	25.07	3.76	3.39	6.14	7.27	4.51
12.	III Sattur (M)	207.60	58.73	148.87	168.51	20.87	50.39	70.64	9.15	17.46
13.	V Sithurajapuram (VP)	20.06	7.56	12.50	17.59	2.69	0.73	3.56	-	10.61
14.	II Sivakasi (M)	245.81	124.14	121.67	263.58	19.26	43.21	35.41	31.22	134.48
15.	II Srivilliputtur (M)	154.34	36.06	118.28	151.31	13.68	34.79	7.80	29.57	65.47
16.	III Tiruttangal (TP)	61.72	12.30	49.42	47.18	4.65	7.28	4.57	-	30.68
17.	II Virudunagar (M)	245.23	79.67	165.56	249.49	17.76	67.55	26.84	36.92	100.42
18.	IV Viswanatham (VP)	15.48	7.68	7.80	14.72	3.32		0.27	-	11.13
	All Towns	141.62	48.20	93.42	137.93	12.13	33.12	18.87	15.09	58.72

Table-18 furnishes townwise per capita receipt and expenditure along with its Class and Civic Administration Status of the towns in Kamarajar district. On receipt side, receipt through taxes and from all other Sources are furnished, while on expenditure side, the expenditure incurred on General Administration, Public Health and Conveniences, Public works, Public institution and other aspects are furnished. It is seen from the table that among 18 towns in the district, both per capita receipt and expenditure are highest in Sivakasi Municipality with Rs. 24,581 and Rs. 26,358 respectively, while per capita receipt is lowest in Chatrapatti Village Panchayat with Rs. 1,066 and per capita expenditure is lowest in Dalavoipuram (VP) with Rs. 912. Five towns have more per capita receipt and expenditure than that of district's average, Rs. 14,162 and Rs. 13,793 respectively.

TABLE - 19

Schools per 10,000 Thousand Population in Towns

Sl.No.	Class, Name and Civic Administration Status of Town	No. Per 10,000 Population: Higher Secondary Inter/PUC/Junior College	Secondary/ Matriculation	Junior Secondary/ Middle	Primary
1	2	3	4	5	6
1.	V Alangulam (VP)	1.63	1.63	1.63	3.26
2.	IV Anaiyur (VP)		0.57	2.27	–
3.	II Aruppukkottai (M)	0.76	0.76	1.52	1.65
4.	VI Chatrapatti (VP)	2.29	4.58	6.88	9.17
5.	IV Chettiarpatti (TP)	-	-	-	2.61
6.	V Dhalavoipuram (VP)	3.65	3.65	5.47	7.29
7.	V Elayirampannai (VP)	1.68	1.68	1.68	5.05
8.	IV Kooraikundu (VP)	-	-	-	1.78
9.	IV Pallapatti (VP)	-	-	1.05	–
10.	I Rajapalaiyam (M)	0.53	0.61	1.40	2.63
11.	IV Rosalpatti (VP)		-	-	1.88
12.	III Sattur (M)	1.03	1.37	4.45	–
13.	V Sithurajapuram (VP)	-	-	1.07	1.07
14.	II Sivakasi (M)	0.76	1.22	2.13	–
15.	II Srivilliputtur (M)	0.87	1.17	1.17	2.91
16.	III Tiruttangal (TP)	0.55	0.55	0.82	0.82
17.	II Virudunagar (M)	1.27	1.69	2.40	3.25
18.	IV Viswanatham (VP)	-	0.67	0.67	2.68
	All Towns	0.72	0.90	1.35	2.56

Table-19 shows townwise proportion of schools per 10,000 population in Kamarajar district. The district's average ratio of Higher Secondary , Secondary, Middle and Primary schools are 0.72, 0.90, 1.35 and 2.56 schools per 10,000 population respectively. The availability of Secondary, Middle and Primary schools are highest in Chettiarpatti (TP) with 4.58, 6.88 and 9.17 schools per 10,000 population respectively, while the availability of Higher Secondary schools are highest in Dhalavoipuram (VP) with 3.65 schools per 10,000 population.

TABLE - 20

Number of Beds in Medical Institutions in Towns

Sl. No.	Class.	Name and Civic Administration Status of Town	No. of Beds in Medical Institutions per 1,000 Populations
(1)		(2)	(3)
1	V	Alangulam (VP)	
2.	IV	Anaiyur (VP)	1.70
3.	II	Aruppukottai (M)	1.48
4.	VI	Chatrapatti (VP)	0.46
5.	IV	Chettiarpatti (TP)	
6.	V	Dhalavoipuram (VP)	0.91
7.	V	Elayirampannai (VP)	0.84
8.	IV	Kooraikundu (VP)	-
9.	IV	Pallapatti (VP)	-
10.	I	Rajapalaiyam (M)	1.24
11.	IV	Rosalpatti (VP)	
12.	III	Sattur (M)	0.17
13.	V	Sithurajapuram (VP)	-
14.	II	Sivakasi (M)	1.56
15.	II	Srivilliputhur (M)	1.46
16.	III	Tiruttangal (TP)	-
17.	II	Virudunagar (M)	2.55
18.	IV	Viswanatham (VP)	-
		All Towns	**1.18**

Table-20 Provides information about townwise number of beds available in Medical Institutions per 1,000 population in the district. The district's average is 1.18 beds per 1,000 population. Out of 18 towns in the district, 8 towns donot have bed facilities and such a facility is highest in Virudunagar Municipality with 2.55 beds per 1,000 population followed by Anaiyur Village Panchayat and Sivakasi Municipality with 1.70 beds and 1.56 beds per 1,000 population respectively.

TABLE - 21

Proporation of Slum Population in Towns

Sl. No.	Class.	Name and Civic Administration Status of Town*	Proportion of the Slum population to total population of the town	Density in Slums (Per. Sq.Km)
(1)		(2)	(3)	(4)
1.	II	Aruppukkottai (M)	–	–
2.	I	Rajapalaiyam (M)	12.16	53,404
3.	II	Sivakasi (M)	12.43	45,278
4.	III	Srivilliputtur (M)	21.67	47,984
5.	II	Virudunagar (M)	14.30	24,167
		Total	**14.73**	**40,222**

* for Class I and II Towns only.

Table-21 shows proportion of Slum Population in Class I and Class II towns of Kamarajar district. It is seen from the table that Srivilliputtur Municipality has the highest proportion of slum population with 21.67, while the density is highest in Rajapalaiyam Municipality with 53,404 persons per Sq. Km. among the notified slums in the district.

Table - 22
Most important Commodity Manufactured, Imported and Exported in Towns.

Sl.No.		Class, Name and Civic Administration Status of Town	Most Important Commodity		
			Manufactured	Exported	Imported
1		2	3	4	5
1	V	Alangulam (VP)	Matches	Chillies	Cement
2.	IV	Anaiyur (VP)	Crackers	Crackers	Chloride
3.	II	Aruppukkottai (M)	Cloth	Cloth	Yarn
4.	VI	Chatrapatti (VP)	Cotton Yarn	Surgical Cotton	Textile Machinery
5.	IV	Chettiarpatti (TP)	Handloom Cloth	Handloom cloth	
6.	V	Dhalavoipuram (VP)	Cotton Yarn	Cotton Yarn	Stable Cotton
7.	V	Elayirampannai (VP)	Matches	Chillies	
8.	IV	Kooraikundu (VP)	Power Loom Textiles		Cotton
9.	IV	Pallapatti (VP)	Matches	Matches	Chloride
10.	I	Rajapalaiyam (M)	Power Textiles	Power Textiles	Long Stable Cotton
11.	IV	Rosalpatti (VP)	Leather Goods	-	Leather
12.	III	Sattur (M)	Nibs	Chillies	-
13.	V	Sithurajapuram (VP)	Printing Materials	-	-
14.	II	Sivakasi (M)	Fire Works	Fire Works	Chemicals
15.	II	Srivilliputtur (M)	Fertilizer Mixtures	Fertilizer Mixtures	Fertilizer
16.	III	Tiruttangal (TP)		-	-
17.	II	Virudunagar (M)	Edible Oil	Coriander Seeds	-
18.	IV	Viswanatham (VP)	Matches	Matches	Chloride

Table-22 furnishes townwise most important commodity manufacture, imported and exported in Kamarajar district, which is self explanatory.

Part - A
Section - I Village Directory

Note explaining the codes used in Village Directory

NA .. Information not available

Educational

P .. Primary or Elmentary School

M .. Junior Secondary or Middle School

H .. Matriculation or Secondary School

PUC .. Higher Secondary/Intermediate/Pre University/ Junior College

C .. College, Any college (Graduate level and above) like Arts, Science, Commerce, etc.

I .. Industrial School

Tr .. Training School

AC .. Adult Literacy Class/Centre

O .. Other educational institutions. These include Sanskrit Patashala, Senior Basic School, Makhtab, etc.

Medical

H .. Hospital

MCW .. Maternity and Child Welfare Centre

MH .. Maternity Home

CWC .. Child Welfare Centre

HC .. Health Centre

PHC .. Primary Health Centre

PHS .. Primary Health Sub-centre

O .. Others

D .. Dispensary

FPC .. Family Planning Centre

TB .. T.B. Clinic

NH .. Nursing Home

RP .. Registered Private Practitioner

SMP .. Subsidised Medical Practitoner

CHW .. Community Health Worker

Drinking Water

T .. Tap Water

W .. Well Water

TK .. Tank Water

TW .. Tube Well Water

HP .. Hand Pump

R .. River Water

F .. Fountain

C .. Canal

L .. Lake

S .. Spring

N .. Nallah

O .. Others

Post and Telegraph

PO .. Post Office

TO .. Telegraph Office

PTO .. Post and Telegraph Office

Phone .. Telephone Connection

Communications

BS .. Bus Stand

RS .. Railway Station

NW .. Navigable Waterways (including river, canal, back-waters, etc.)

Approach to village

PR .. Pucca Road

KR .. Kachcha Road

NR .. Navigable River

NC .. Navigable Canal

NW .. Navigable Waterway (other than river or canal)

Power Supply

ED .. Electricity for Domestic purpose

E Ag .. Electricity for Agriculture

Eo .. Electricity for other purposes like Industrial, Commercial etc.

EA .. Electricity for all purposes listed above

Irrigated by Source

GC .. Government canal

PC .. Private canal

W .. Well (without electricity)

WE .. Well (with electricity)

TW .. Tube well (without electricity)

TWE .. Tube well (with electricity)

TK .. Tank

R .. River

L .. Lake

WF .. Water Fall

O .. Others

T .. Total

TAMIL NADU

SRIVILLIPUTTUR TALUK

KAMARAJAR DISTRICT

KILOMETRES

2 1 0 2 4 6

PANCHAYAT UNIONS
(C.D.BLOCKS)

A WATRAP

B SRIVILLIPUTTUR (Part)

Panchayat Union (C.D.Block) boundary excludes statutory town.

Ⓡ- Part of Rajapalaiyam Taluk.

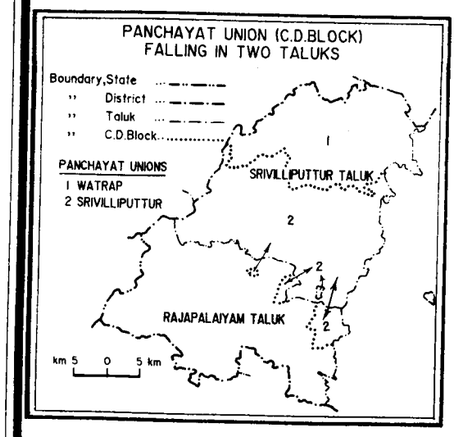

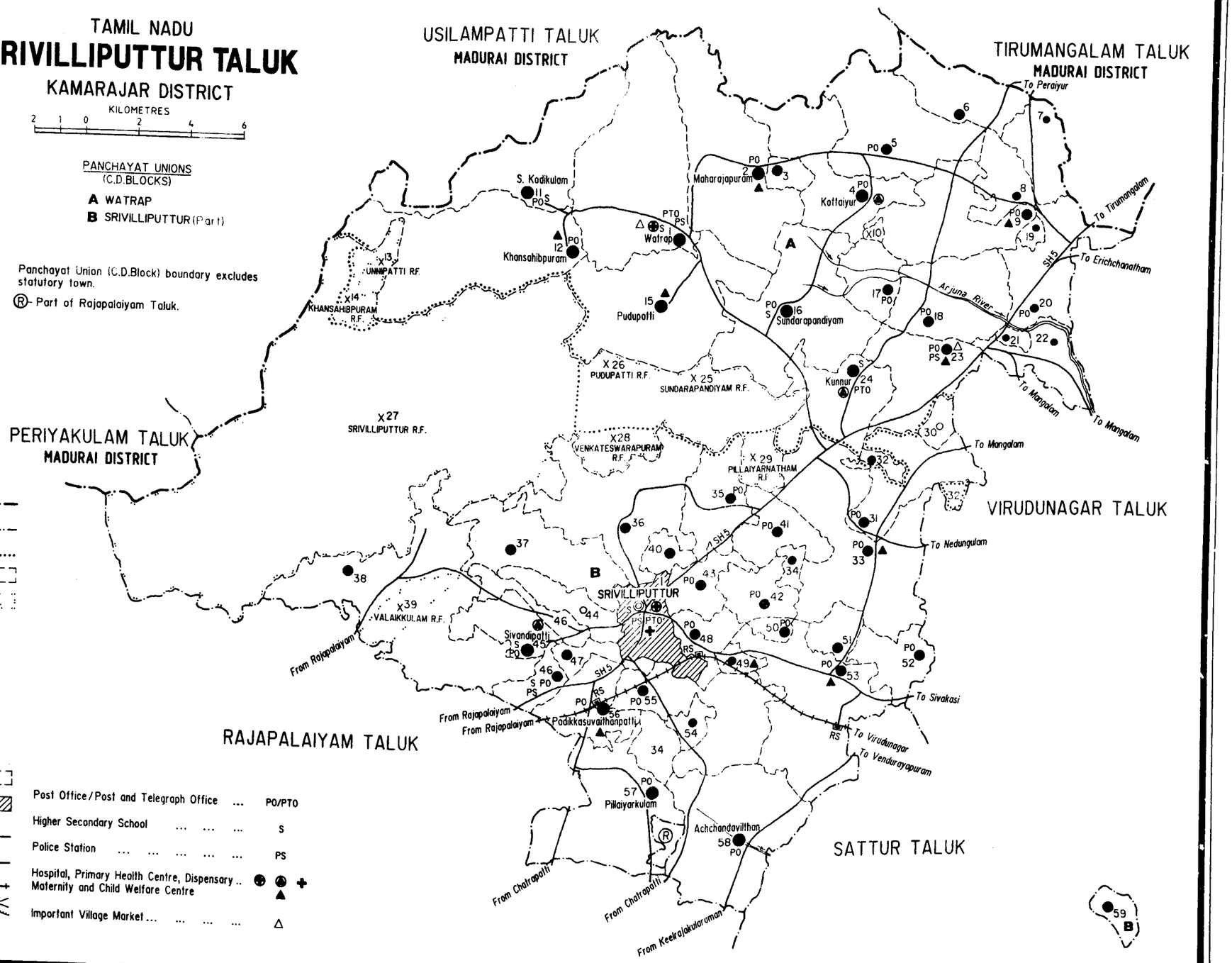

Boundary, District
" Taluk
" Panchayat Union (C.D.Block)
" Village with Location Code Number ... 46
" Forest-Reserved with name ... UNNIPATTI R.F.
Taluk Headquarters
Villages having Population Below 200
" " 200-499
" " 500-999
" " 1000-4999
" " 5000 & Above
Uninhabited Village with Location Code Number ... X39
Urban Area with Location Code Number ... 1
State Highway ... SH5
Important Metalled Road
Railway line with Station, Metre Gauge ... RS
River and Stream

Post Office/Post and Telegraph Office ... PO/PTO
Higher Secondary School ... S
Police Station ... PS
Hospital, Primary Health Centre, Dispensary .. Maternity and Child Welfare Centre
Important Village Market ...

Based upon Survey of India map with the permission of the Surveyor General of India.

© Government of India Copyright, 1996.

6-29/DCO/TN/95-450 Copies

1. Srivilliputtur Community Development Block

ALPHABETICAL LIST OF VILLAGES
0010: Srivilliputtur C.D. Block

Sl. No.	NAME OF VILLAGE	1991 CENSUS LOCATION CODE (MANUAL)	1991 CENSUS LOCATION CODE (COMPUTER)	1981 CENSUS LOCATION CODE (MANUAL)	1981 CENSUS LOCATION CODE (COMPUTER)
1.	Achchandavilthan	23/17/1/58	23/17/0010/0580	20/14/12/58	20/14/0120/0580
2.	Achchankulam	23/17/1/42	23/17/0010/0420	20/14/12/42	20/14/0120/0420
3.	Arasiyarpatti	23/17/1/9	23/17/0010/0090	20/14/13/10	20/14/0130/0100
4.	Athikulam Sengulam	23/17/1/48	23/17/0010/0480	20/14/12/48	20/14/0120/0480
5.	Chettikulam	23/17/1/11	23/17/0010/0110	20/14/13/12	20/14/0130/0120
6.	Deyvendri	23/17/1/54	23/17/0010/0540	20/14/12/54	20/14/0120/0540
7.	Kilrajakularaman	23/17/1/18	23/17/0010/0180	20/14/13/19	20/14/0130/0190
8.	Kolgalapuram	23/17/1/59	23/17/0010/0590	20/14/12/59	20/14/0120/0590
9.	Kurukkalkulam	23/17/1/40	23/17/0010/0400	20/14/12/41	20/14/0120/0410
10.	Malli	23/17/1/53	23/17/0010/0530	20/14/12/53	20/14/0120/0530
11.	Mamsapuram	23/17/1/46	23/17/0010/0460	20/14/12/46	20/14/0120/0460
12.	Mullikulam	23/17/1/51	23/17/0010/0510	20/14/12/51	20/14/0120/0510
13.	Muthuvenkatarayapuram	23/17/1/50	23/17/0010/0500	20/14/12/50	20/14/0120/0500
14.	Nachchiyarkovil	23/17/1/55	23/17/0010/0550	20/14/12/55	20/14/0120/0550
15.	Nallingaperi	23/17/1/34	23/17/0010/0340	20/14/12/34	20/14/0120/0340
16.	Padikkasuvaithabpatti	23/17/1/56	23/17/0010/0560	20/14/12/56	20/14/0120/0560
17.	Pattakkulam Sallipatti	23/17/1/31	23/17/0010/0310	20/14/12/31	20/14/0120/0310
18.	Pillaiyarkulam	23/17/1/57	23/17/0010/0570	20/14/12/57	20/14/0120/0570
19.	Pillaiyarnatham	23/17/1/35	23/17/0010/0350	20/14/12/35	20/14/0120/0350
20.	Pillaiyarnatham R.F.	23/17/1/29	23/17/0010/0290	20/14/12/29	20/14/0120/0290
21.	Ponnangani	23/17/1/44	23/17/0010/0440	20/14/12/44	20/14/0120/0440
22.	Puvani	23/17/1/41	23/17/0010/0410	20/14/12/41	20/14/0120/0410
23.	Reghunathapuram	23/17/1/17	23/17/0010/0170	20/14/13/18	20/14/0130/0180
24.	Sembanantikarisalkulam	23/17/1/30	23/17/0010/0300	20/14/12/30	20/14/0120/0300
25.	Singammalpuram	23/17/1/37	23/17/0010/0370	20/14/12/37	20/14/0120/0370
26.	Sivandipatti	23/17/1/45	23/17/0010/0450	20/14/12/45	20/14/0120/0450
27.	Srivilliputtur	23/17/1/47	23/17/0010/0470	20/14/12/47	20/14/0120/0470
28.	Srivilliputtur R.F.	23/17/1/27	23/17/0010/0270	20/14/12/27	20/14/0120/0270
29.	Tadagannai Managaseri	23/17/1/52	23/17/0010/0520	20/14/12/52	20/14/0120/0520
30.	Thilakulam	23/17/1/49	23/17/0010/0490	20/14/12/49	20/14/0120/0490
31.	Vadakku Srivilliputtur	23/17/1/43	23/17/0010/0430	20/14/12/43	20/14/0120/0430
32.	Valaikkulam	23/17/1/38	23/17/0010/0380	20/14/12/38	20/14/0120/0380
33.	Valaikkulam R.F.	23/17/1/39	23/17/0010/0390	20/14/12/39	20/14/0120/0390
34.	Venkateswarapuram	23/17/1/36	23/17/0010/0360	20/14/12/36	20/14/0120/0360
35.	Venkateswarapuram R.F.	23/17/1/28	23/17/0010/0280	20/14/12/28	20/14/0120/0280
36.	Viluppanur	23/17/1/33	23/17/0010/0330	20/14/12/33	20/14/0120/0330

VILLAGE AMENITIES
Srivilliputtur

Location code No.	Name of village	Total area of the Village (in hects)	Total Population and No.of households	Amenities available (if not available within the village, a dash (-) is shown in the column and next to it in brackets the distance in broad ranges viz.-5 kms., 5-10 kms. and 10+ kms. of the nearest place where the facility is available is given.) Educational	Medical	Drinking water (Potable)	Post and telegraph	Day or days of market/ hat, if any
1	2	3	4	5	6	7	8	9
								Srivilliputtur
270	Srivilliputtur R.F.	29237.01			Uninhabited			
280	Venkateswarapuram R.F.	28.38			Uninhabited			
290	Pillaiyarnatham R.F.	5.15			Uninhabited			
300	Sembanandikarisal kulam	217.53	9 (3)	-(-5)	-(-5)	W,HP	-(-5)	-(10+)
310	Pattakkulam Sallipatti	961.70	3048 (749)	P(7),M(1)	-(-5)	T,W,HP	PO	-(5-10)
330	Viluppanur	2238.39	4001 (1003)	P(4),M(1),H(1)	PHS(1),RP(1)	T,W,HP	PO	-(10+)
340	Nallingaperi	178.56	700 (162)	P(1)	-(-5)	W,HP	-(-5)	-(10+)
350	Pillaiyarnatham	790.11	3235 (737)	P(2)	PHS(1)	T,W,HP	PO	-(10+)
360	Venkateswarapuram	2056.05	1448 (341)	P(2)	-(-5)	T,W,HP	-(-5)	-(10+)
370	Singammalpuram	1320.88	1313 (353)	P(1)	-(-5)	T,W,HP	-(-5)	-(-5)
380	Valaikkulam	2810.86	1212 (309)	P(1)	RP(2)	W,HP	-(-5)	-(-5)
390	Valaikkulam R.F.	9.48			Uninhabited			
400	Kurukkalkulam	153.55	1068 (257)	P(1)	-(-5)	T,W,HP	-(-5)	-(10+)

DIRECTORY AND LAND USE
CD Block

Communications (Bus stop, railway station, waterway)	Approach to Village	Nearest town and distance (in Kms.)	Power supply	Land Use (i.e. area under different types of land use in hectares rounded upto two decimal places) Forest	Irrigated by Source	Unirrigated	Culturable waste (including gauchar & groves)	Area not available for cultivation
10	11	12	13	14	15	16	17	18
Taluk (part)								
			Uninhabited					
			Uninhabited					
			Uninhabited					
BS	PR	Srivilliputtur (14)	ED,EAG	--	T(35.47),WE(4.51) TK(30.96)	82.88	--	99.18
BS	PR	Srivilliputtur (12)	EA	--	T(195.11)W(6.07) WE(69.89),TK(119.15)	526.73	0.12	239.74
BS	PR	Srivilliputtur (14)	EA	--	T(612.05)W(38.44) WE(422.99),TK(150.62)	1142.00	187.26	297.08
BS	PR	Srivilliputtur (6)	ED	--	T(68.22)W(2.47) WE(47.75),TK(18.00)	80.68	0.62	29.04
BS	PR	Srivilliputtur (5)	EA	--	T(247.47),W(3.24) WE(227.61),TK(16.62)	450.25	--	92.39
BS	PR	Srivilliputtur (2)	EA	22.71	T(271.56),W(25.90) WE(223.97),TK(21.69)	1395.30	13.53	352.95
BS	PR	Srivilliputtur (2)	EA	--	T(480.52),W(1.62), WE(400.61),TK(78.29)	571.72	15.82	252.82
BS	PR	Srivilliputtur (6)	EA	432.87	T(803.00),W(20.64), WE(413.64),TK(368.72)	1513.97	0.54	60.48
			Uninhabitaed					
BS	PR	Srivilliputtur (2)	EA	--	T(92.79),W(4.86) WE(51.07),TK(36.86)	3600	--	24.76

VILLAGE AMENITIES
Srivilliputtur

Location code No.	Name of village	Total area of the Village (in hects)	Total Population and No.of households	Amenities available (if not available within the village, a dash (-) is shown in the column and next to it in brackets the distance in broad ranges viz.,- 5 kms., 5-10 kms. and 10+ kms. of the nearest place where the facility is available is given.) Educational	Medical	Drinking water (Potable)	Post and telegraph	Day or days of market/ hat, if any
1	2	3	4	5	6	7	8	9
								Srivilliputtur
410	Puvani	593.47	2122 (516)	P(2)	PHS(1)	T,W,HP	PO	-(-5)
420	Achchankulam	161.77	1067 (248)	P(1)	-(-5)	T,W	PO	-(10+)
430	Vadakku Srivilliputtur	630.42	1823 (382)	P(1)	-(-5)	T,HP	PO	-(10+)
440	Ponnangani	480.90	96 (28)	-(-5)	-(-5)	T,HP	-(-5)	-(-5)
450	Sivandipatti	454.74	13366 (3367)	P(7),M(2),H(1), PUC(1)	PHC(1),PHS(3), RP(4)	W,HP	PTO	-(5-10)
460	Mamsapuram	418.48	2969 (779)	P(1),M(1),H(1) PUC(1)	PHS(1)	T,W,HP	PO	-(5-10)
470	Srivilliputtur	886.66	2208 (544)	P(1),M(1),H(1)	-(-5)	T,W,HP	-(-5)	-(5-10)
480	Athikulam Sengulam	541.70	2427 (656)	P(2)	PHS(1)	T,W,HP	PO	-(10+)
490	Thilakulam	125.47	546 (131)	P(1)	-(-5)	T,W,HP	-(-5)	-(10+)
500	Muthuvenkatarayapuram	473.60	1010 (268)	P(2)	-(5-10)	W,HP	PO	-(10+)
510	Mullikulam	301.35	1395 (355)	P(2)	-(-5)	T,W,HP	-(-5)	-(10+)
520	Tadagannai Managaseri	473.44	2006 (491)	P(1)	PHC(1),PHS(1)	T,W,HP	PO,PHONE	-(5-10)
530	Malli	1983.32	4692 (1167)	P(1),M(1)	PHS(3),RP(2)	T,W,HP	PO,PHONE	-(10+)

DIRECTORY AND LAND USE
CD Block

Communications (Bus stop, railway station, waterway)	Approach to Village	Nearest town and distance (in Kms.)	Power supply	Land Use (i.e. area under different types of land use in hectares rounded upto two decimal places) Forest	Irrigated by Source	Unirrigated	Culturable waste (including gauchar & groves)	Area not available for cultivation
10	11	12	13	14	15	16	17	18
Taluk (Part)								
BS	PR	Srivilliputtur (5)	EA	–	T(178.42),W(2.33), WE(122.55),TK(53.54)	318.35	–	96.70
-(-5)	KR	Srivilliputtur (3)	EA	–	T(74.00),W(35.00), WE(39.00)	25.00	35.00	27.77
BS	PR	Srivilliputtur (2)	EA	–	T(262.52),W(4.06), WE(79.60),TK(178.86)	139.63	–	228.27
BS	PR	Srivilliputtur (2)	EA	–	T(188.26),W(2.84), WE(107.67),TK(77.75)	160.23	4.43	127.98
BS	PR	Srivilliputtur (6)	EA	–	T(295.19),W(2.03), WE(88.12),TK(205.04)	38.68	0.59	120.28
BS	PR	Srivilliputtur (5)	EA	–	T(250.93),W(3.05), WE(106.03),TK(141.85)	63.71	1.02	102.82
BS	PR	Srivilliputtur (3)	EA	–	T(420.44),W(3.04), WE(203.35),TK(214.05)	132.25	5.89	328.08
BS,RS	PR	Srivilliputtur (3)	EA	–	T(260.95),W(4.67), WE(87.79),TK(168.49)	100.01	--	180.74
BS	PR	Srivilliputtur (3)	EA	–	T(24.19),W(2.03), WE(22.16),	66.43	--	34.85
BS	PR	Srivilliputtur (8)	EA	–	T(148.00),W(4.00), WE(46.00),TK(98.00)	25.00	201.00	99.60
BS	PR	Srivilliputtur (8)	EA	–	T(109.84),W(1.62), WE(34.34),TK(73.88)	166.25	--	25.26
BS	PR	Srivilliputtur (13)	EA	–	T(161.99),W(4.86), WE(81.87),TK(75.26)	202.26	–	109.19
BS	PR	Srivilliputtur (7)	EA	–	T(396.29),W(2.83), WE(137.11),TK(256.35)	1319.34	2.84	264.85

Amenities available (if not available within the village, a dash (-) is shown in the column and next to it in brackets the distance in broad ranges viz., - 5 kms., 5-10 kms. and 10+ kms. of the nearest place where the facility is available is given.)

Location code No.	Name of village	Total area of the Village (in hects)	Total Population and No.of households	Educational	Medical	Drinking water (Potable)	Post and telegraph	Day or days of market/hat, if any
1	2	3	4	5	6	7	8	9
								Srivilliputtur
540	Deyvendri	328.85	714(171)	P(1)	-(-5)	T,W,HP	(-5)	-(-5)
550	Nachchiyarkovil	880.85	2681(653)	P(4),M(2),H(1)	PHS(1)	T,W,HP	PO,PHONE	-(10+)
560	Padikkasuvaithabpatti	704.45	3563(1404)	P(5),M(1)	PHS(1)	T,W,HP	PO	-(5-10)
570	Pillaiyarkulam	1693.99	6158(1592)	P(6),M(1)	PHS(1)	T,W,HP	PO,PHONE	-(10+)
580	Achchandavilthan	1947.63	5947(1429)	P(6),M(1)	PHS(1)	T,W,HP	PO,PHONE	-(5-10)
								Rajapalaiyam
590	Kongalapuram	212.78	1026(254)	-(-5)	-(-5)	W	-(-5)	-(-5)
90	Arasiyarpatti	775.58	2096(539)	P(3)	-(-5)	W,HP	-(-5)	-(-5)
110	Chettikulam	169.50	1614(429)	-(-5)	-(-5)	W,HP	-(-5)	-(-5)
170	Reghunathapuram	437.98	2244(549)	P(2),M(1), H(1)	-(-5)	T,W,	PO,PHONE	-(-5)
180	Kilrajakularaman	2394.68	6936(1720)	P(8),M(3), H(1)	PHC(1)	T,W,HP	PO,PHONE	-(-5)
	SRIVILLIPUTTUR BLOCK TOTAL	**57079.26**	**86365 (21586)**	**P(76),M(16), H(7),PUC(2)**	**PHC(3),PHS(16), RP(9)**			

Communications (Bus stop, railway station, waterway)	Approach to Village	Nearest town and distance (in Kms.)	Power supply	Forest	Land Use (i.e. area under different types of land use in hectares rounded upto two decimal places): Irrigated by Source	Unirrigated	Culturable waste (including gauchar & groves)	Area not available for cultivation
10	11	12	13	14	15	16	17	18
Taluk (Part)								
BS	PR	Srivilliputtur (3)	EA	–	T(49.03),W(2.03), WE(33.35),TK(13.65)	270.41	5.15	4.26
BS	PR	Srivilliputtur (7)	EA	–	T(232.58),W(14.18), WE(156.80),TK(61.60)	532.09	--	116.18
BS	PR	Srivilliputtur (5)	EA	–	T(382.89),W(18.21), WE(124.09),TK(240.59)	141.57	1.84	178.15
BS	PR	Srivilliputtur (8)	EA	--	T(623.85),W(12.14), WE(408.67), TK(203.04)	640.43	6.65	423.06
BS	PR	Srivilliputtur (8)	EA	--	T(400.13),W(48.57), WE(265.69), TK(85.87)	1198.62	16.92	331.96
Taluk (Part)								
-(-5)	KR	Srivilliputtur (8)	EA	--	T(9.42),W(1.62), WE(7.80),	189.15	--	14.21
-(-5)	KR	Rajapalaiyam (4)	EA	–	T(354.00),W(52.00), WE(180.00),TK(122.00)	190.00	125.00	106.58
-(-5)	KR	Rajapalaiyam (1)	EA	–	T(87.00),W(5.00), WE(30.00),TK(52.00)	52.50	10.00	20.00
BS	PR	Rajapalaiyam (10)	EA	–	T(356.00),W(121.00), WE(235.00)	5.00	56.00	20.98
BS	PR	Rajapalaiyam (15)	EA	–	T(749.00),W(34.00), WE(555.00),TK(160.00)	801.00	457.68	387.00
			455.58		**T(8821.11),W(484.35), WE(5014.03),TK(3322.73)**	**12577.44**	**1147.90**	**4797.21**

2. Watrap Community Development Block

ALPHABETICAL LIST OF VILLAGES
0020 : Watrap C.D. Block

Sl. No.	NAME OF VILLAGE	1991 CENSUS LOCATION CODE (MANUAL)	1991 CENSUS LOCATION CODE (COMPUTER)	1981 CENSUS LOCATION CODE (MANUAL)	1981 CENSUS LOCATION CODE (COMPUTER)
1.	Ammapatti	23/17/2/21	23/17/0020/0210	20/14/12/21	20/14/0120/0210
2.	Ayiradharam	23/17/2/6	23/17/0020/0060	20/14/12/6	20/14/0120/0060
3.	Govindhanallur	23/17/2/7	23/17/0020/0070	20/14/12/7	20/14/0120/0070
4.	Illandaikulam	23/17/2/5	23/17/0020/0050	20/14/12/5	20/14/0120/0050
5.	Kalathur	23/17/2/22	23/17/0020/0220	20/14/12/22	20/14/0120/0220
6.	Karisalkulam	23/17/2/9	23/17/0020/0090	20/14/12/9	20/14/0120/0090
7.	Khansahibpuram (Unnipath R.F.)	23/17/2/13	23/17/0020/0130	20/14/12/13	20/14/0120/0130
8.	Khansahibpuram	23/17/2/12	23/17/0020/0120	20/14/12/12	20/14/0120/0120
9.	Khansahibpuram R.F.	23/17/2/14	23/17/0020/0140	20/14/12/14	20/14/0120/0140
10.	Kottaiyur	23/17/2/4	23/17/0020/0040	20/14/12/4	20/14/0120/0040
11.	Kunnur	23/17/2/24	23/17/0020/0240	20/14/12/24	20/14/0120/0240
12.	Maharajapuram	23/17/2/2	23/17/0020/0020	20/14/12/2	20/14/0120/0020
13.	Marikkalamkathan	23/17/2/10	23/17/0020/0100	20/14/12/10	20/14/0120/0100
14.	Muvaraivenran	23/17/2/18	23/17/0020/0180	20/14/12/18	20/14/0120/0180
15.	Nathampatti	23/17/2/23	23/17/0020/0230	20/14/12/23	20/14/0120/0230
16.	Pudupatti	23/17/2/15	23/17/0020/0150	20/14/12/15	20/14/0120/0150
17.	Pudupatti R.F.	23/17/2/26	23/17/0020/0260	20/14/12/26	20/14/0120/0260
18.	Rudrappanaickenpatti	23/17/2/19	23/17/0020/0190	20/14/12/19	20/14/0120/0190
19.	S. Ammapatti	23/17/2/32	23/17/0020/0320	20/14/12/32	20/14/0120/0320
20.	S. Kodikulam	23/17/2/11	23/17/0020/0110	20/14/12/11	20/14/0120/0110
21.	Sundarapandiyam	23/17/2/16	23/17/0020/0160	20/14/12/16	20/14/0120/0160
22.	Sundarapandiyam R.F.	23/17/2/25	23/17/0020/0250	20/14/12/25	20/14/0120/0250
23.	Thambipatti	23/17/2/3	23/17/0020/0030	20/14/12/3	20/14/0120/0030
24.	Thulukkapatti	23/17/2/17	23/17/0020/0170	20/14/12/17	20/14/0120/0170
25.	Vadugapatti	23/17/2/20	23/17/0020/0200	20/14/12/20	20/14/0120/0200
26.	Vellaipottal	23/17/2/8	23/17/0020/0080	20/14/12/8	20/14/0120/0080
27.	Watrap	23/17/2/1	23/17/0020/0010	20/14/12/1	20/14/0120/0010

VILLAGE AMENITIES
Watrap

DIRECTORY AND LAND USE
CD Block

Location code No.	Name of village	Total area of the Village (in hects)	Total Population and No.of households	Amenities available (if not available within the village, a dash (-) is shown in the column and next to it in brackets the distance in broad ranges viz.,-5 kms., 5-10 kms. and 10+ kms. of the nearest place where the facility is available is given.) Educational	Medical	Drinking water (Potable)	Post and telegraph	Day or days of market/ hat, if any	Communications (Bus stop, railway station, waterway)	Approach to Village	Nearest town and distance (in Kms.)	Power supply	Forest	Land Use (i.e. area under different types of land use in hectares rounded upto two decimal places) Irrigated by Source	Unirrigated	Culturable waste (including gauchar & groves)	Area not available for cultivation
1	2	3	4	5	6	7	8	9	10	11	12	13	14	15	16	17	18
								Srivilliputtur	Taluk (part)								
10	Watrap	2604.07	19076 (4609)	P(8),M(4),H(3), PUC(1)	H(1),PHS(4), RP(10)	T,W,HP	PTO	WED	BS	PR	Srivilliputtur (19)	EA	–	T(1229.88),W(20.24), WE(542.80),TK(666.84)	824.34	2.36	547.49
20	Maharajapuram	2194.22	7942 (2019)	P(4),M(1),H(1)	PHS(2),RP(3)	T,W,HP	PO,PHONE	-(-5)	BS	PR	Srivilliputtur (24)	EA	–	T(1156.22),W(10.80), WE(687.52),TK(457.90)	551.95	42.95	443.10
30	Thambi Patti	167.68	2532 (661)	P(1),M(1)	-(-5)	T,W,HP	-(-5)	-(5-10)	BS	PR	Srivilliputtur (25)	EA	–	T(100.23),W(1.30), WE(57.66),TK(41.27)	25.09	0.15	42.21
40	Kottaiyur	1351.54	5683 (1421)	P(3),M(1)	PHC(1),PHS(1), RP(1)	T,W,HP	PO,PHONE	-(5-10)	BS	PR	Srivilliputtur (28)	EA	–	T(291.09),W(2.35), WE(142.46),TK(146.28)	699.54	0.87	360.04
50	Ilandaikulam	1601.82	3632 (873)	P(1),M(1),H(1)	PHS(1),RP(1)	T,W,HP	PO,PHONE	-(5-10)	BS	PR	Srivilliputtur (30)	EA	–	T(630.95),W(10.13), WE(521.32),TK(99.50)	760.69	26.02	184.16
60	Ayiradharam	845.50	1689 (397)	P(1)	-(-5)	T,W,HP	-(-5)	-(-5)	BS	PR	Srivilliputtur (25)	EA	–	T(209.55),W(8.10), WE(160.49),TK(40.96)	520.63	3.59	111.73
70	Govindhanallur	578.07	465 (132)	P(1)	-(-5)	T,W,HP	-(-5)	-(10+)	BS	KR	Srivilliputtur (27)	EA	–	T(95.11),W(4.25), WE(59.99),TK(30.87)	331.14	15.90	135.92
80	Vellaipottal	469.30	986 (240)	P(2)	-(-5)	T,W,HP	-(-5)	-(10+)	BS	PR	Srivilliputtur (23)	EA	–	T(124.88),W(3.44), WE(63.64),TK(57.80)	230.68	1.73	112.01
90	Karisalkulam	1243.56	4364 (1029)	P(3),M(1)	PHS(1),RP(1)	T,W,HP	PO,PHONE	-(5-10)	BS	PR	Srivilliputtur (22)	EA	–	T(297.35),W(10.11), WE(208.43),TK(78.81)	777.61	0.03	168.57
100	Marikkalamkathan	50.45		Uninhabited										Uninhabited			
110	S.Kodikulam	2117.36	11581 (2856)	P(5),M(1),H(1) PUC(1)	PHS(3),RP(2)	T,W,HP	PO,PHONE	-(5-10)	BS	PR	Srivilliputtur (23)	EA	–	T(850.36),W(18.21), WE(536.89),TK(295.26)	727.43	41.33	498.24
120	Khansahibpuram	2448.68	9634 (2313)	P(3),M(2)	PHS(2)	T,W,HP	PO,PHONE	-(5-10)	BS	PR	Srivilliputtur (25)	EA	21.64	T(580.15),W(2.81), WE(9.34),TK(568.00)	1483.06	1.19	362.64
130	Khansahibpuram (Unnipath R.F.)	222.74		Uninhabited										Uninhabited			

Location code No.	Name of village	Total area of the Village (in hects)	Total Population and No.of households	Amenities available (if not available within the village, a dash (-) is shown in the column and next to it in brackets the distance in broad ranges viz.-5 kms., 5-10 kms. and 10+ kms. of the nearest place where the facility is available is given.) Educational	Medical	Drinking water (Potable)	Post and telegraph	Day or days of market/ hat, if any	Communications (Bus stop, railway station, waterway)	Approach to Village	Nearest town and distance (in Kms.)	Power supply	Forest	Land Use (i.e. area under different types of land use in hectares rounded upto two decimal places) Irrigated by Source	Unirrigated	Culturable waste (including gauchar & groves)	Area not available for cultivation
1	2	3	4	5	6	7	8	9	10	11	12	13	14	15	16	17	18
								Srivilliputtur	Taluk (part)								
140	Khansahibpuram (Khansahibpuram R.F.)	216.84		Uninhabited								Uninhabited					
150	Pudupatti	2299.02	8818 (2341)	P(3),M(2),H(1)	PHC(1),PHS(3), RP(3)	T,W,HP	PO,PHONE	-(-5)	BS	PR	Srivilliputtur (17)	EA	–	T(705.91),W(12.95), WE(339.48),TK(353.48)	1193.23	0.10	399.78
160	Sundarpandiyam	2094.37	15608(4107)	P(9),M(2),H(2), PUC(2)	PHS(3),RP(7)	T,W,HP	PTO	-(-5)	BS	PR	Srivilliputtur (15)	EA	–	T(880.94),W(12.14), WE(502.65),TK(366.15)	690.46	17.22	505.75
170	Thulukkapatti	504.07	1218 (263)	P(2)	-(-5)	T,W,HP	-(-5)	-(5-10)	BS	PR	Srivilliputtur (16)	EA	–	T(242.71),W(3.84), WE(154.91),TK(83.96)	89.68	5.79	165.89
180	Muvaraivenran	1192.93	3229 (734)	P(3)	PHS(1)	T,W,HP	PO,PHONE	-(5-10)	BS	PR	Srivilliputtur (16)	EA	–	T(466.41),W(4.96), WE(412.38),TK(49.07)	448.03	4.95	273.54
190	Rudrappanaickenpatti	94.35	263 (70)	P(1),M(1)	-(-5)	T,W,HP	-(-5)	-(10+)	BS	PR	Srivilliputtur (21)	EA	–	T(29.30),W(1.60), WE(18.39),TK(9.31)	36.50	0.49	28.06
200	Vadugapatti	986.24	822 (219)	P(2)	-(-5)	T,W,HP	PO	-(10+)	BS	PR	Srivilliputtur (18)	EA	–	T(100.45),W(5.66), WE(62.83),TK(31.96)	583.55	5.48	296.76
210	Ammapatti	74.23	470 (123)	P(1),M(1)	-(-5)	T,W,HP	-(-5)	-(10+)	BS	PR	Srivilliputtur (16)	EA	–	T(26.74),W(3.03), WE(23.71)	32.41	0.09	14.99
220	Kalathur	610.27	407 (79)	P(1),M(1)	-(-5)	W,HP	-(-5)	-(10+)	BS	PR	Srivilliputtur (15)	EA	–	T(58.60),W(2.69), WE(26.64),TK(29.27)	353.65	4.48	193.54
230	Nathampatti	980.87	2744 (620)	P(1),M(1)	PHC(1),RP(2), PHS(1)	T,W,HP	PO	WED	BS	PR	Srivilliputtur (15)	EA	–	T(295.68),W(1.26), WE(146.91),TK(147.51)	231.56	2.86	450.77
240	Kunnur	1146.02	6493 (1557)	P(6),M(1)	PHC(1),PHS(1), RP(1)	T,W,HP	PTO	-(5-10)	BS	PR	Srivilliputtur (12)	EA	–	T(221.63),W(3.03), WE(152.43),TK(66.17)	660.43	5.88	258.08
250	Sundarapandiyam R.F.	13.97		Uninhabited									Uninhabited				
260	Pudupatti R.F.	19.89		Uninhabited									Uninhabited				

Location code No.	Name of village	Total area of the Village (in hects)	Total Population and No.of households	Amenities available (if not available within the village, a dash (-) is shown in the column and next to it in brackets the distance in broad ranges viz.-5 kms., 5-10 kms. and 10+ kms. of the nearest place where the facility is available is given.) Educational	Medical	Drinking water (Potable)	Post and telegraph	Day or days of market/ hat, if any	Communications (Bus stop, railway station, waterway)	Approach to Village	Nearest town and distance (in Kms.)	Power supply	Forest	Land Use (i.e. area under different types of land use in hectares rounded upto two decimal places) Irrigated* by Source	Unirrigated	Culturable waste (including gauchar & groves)	Area not available for cultivation
1	2	3	4	5	6	7	8	9	10	11	12	13	14	15	16	17	18
								Srivilliputtur	Taluk (Part)								
320	S. Ammapatti	85.78	605 (160)	P(1),M(1)	-(-5)	T,W,HP	-(-5)	-(10+)	BS	PR	Srivilliputtur (18)	EA	–	T(42.21),W(0.60) WE(36.83),TK(4.78)	27.97	--	15.60
WATRAP BLOCK Total		**26213.84**	**105261(26823)**	**P(62),M(22), H(9), PUC(4),**	**H(1)PHC(4),PHS(23) RP(31)**								**21.64**	**T(8636.35),W(143.50), WE(4867.70),TK(3625.15)**	**11279.63**	**183.46**	**5568.87**

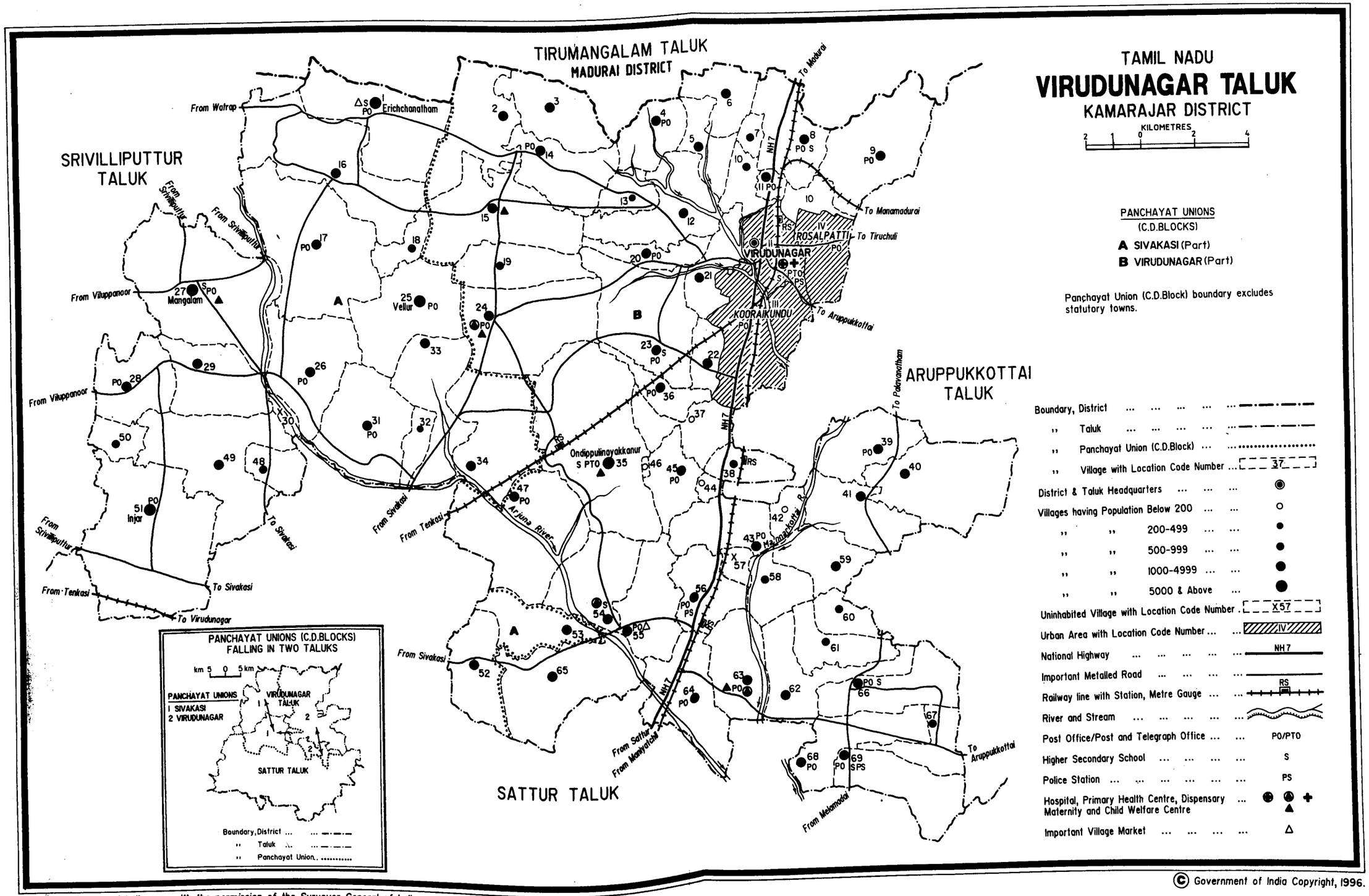

© Government of India Copyright, 1996.

Based upon Survey of India map with the permission of the Surveyor General of India.

6-29/DC●/TN/95-450 Copies

3. Virudunagar Community Development Block

ALPHABETICAL LIST OF VILLAGES

0030: Virudunagar C.D. Block

Sl. No.	NAME OF VILLAGE	1991 CENSUS LOCATION CODE (MANUAL)	1991 CENSUS LOCATION CODE (COMPUTER)	1981 CENSUS LOCATION CODE (MANUAL)	1981 CENSUS LOCATION CODE (COMPUTER)
1.	Alagapuri	23/17/3/22	23/17/0030/0220	20/14/11/25	20/14/0110/0250
2.	Allampatti	23/17/3/7	23/17/0030/0070	20/14/11/7	20/14/0110/0070
3.	Amathur	23/17/3/24	23/17/0030/0240	20/14/11/27	20/14/0110/0270
4.	Appayyanayakkanpatti	23/17/3/69	23/17/0030/0690	20/14/11/72	20/14/0110/0720
5.	Avudaiyapuram	23/17/3/63	23/17/0030/0630	20/14/11/66	20/14/0110/0660
6.	Chattrareddipatti	23/17/3/8	23/17/0030/0080	20/14/11/8	20/14/0110/0080
7.	Chettipatti	23/17/3/42	23/17/0030/0420	20/14/11/45	20/14/0110/0450
8.	Chinnamuppanpatti	23/17/3/10	23/17/0030/0100	20/14/11/10	20/14/0110/0100
9.	Chinnavadi	23/17/3/65	23/17/0030/0650	20/14/11/68	20/14/0110/0680
10.	Ellinganayakkampatti	23/17/3/3	23/17/0030/0030	20/14/11/3	20/14/0110/0030
11.	Endappuli	23/17/3/59	23/17/0030/0590	20/14/11/62	20/14/0110/0620
12.	Golwarpatti	23/17/3/8	23/17/0030/0080	20/14/11/8	20/14/0110/0080
13.	Kadambankulam	23/17/3/40	23/17/0030/0400	20/14/11/43	20/14/0110/0430
14.	Kalangaperi	23/17/3/57	23/17/0030/0570	20/14/11/60	20/14/0110/0600
15.	Kasireddiapatti	23/17/3/45	23/17/0030/0450	20/14/11/48	20/14/0110/0480
16.	Koilvirarpatti	23/17/3/60	23/17/0030/0600	20/14/11/63	20/14/0110/0630
17.	Kottainattam	23/17/3/58	23/17/0030/0580	20/14/11/61	20/14/0110/0610
18.	Kottaiyur	23/17/3/66	23/17/0030/0660	20/14/11/69	20/14/0110/0690
19.	Kumaralingapuram	23/17/3/20	23/17/0030/0020	20/14/11/20	20/14/0110/0020
20.	Kumaralingapuram	23/17/3/4	23/17/0030/0040	20/14/11/4	20/14/0110/0040
21.	Mannarkottai	23/17/3/62	23/17/0030/0620	20/14/11/65	20/14/0110/0650
22.	Maruluthu	23/17/3/38	23/17/0030/0380	20/14/11/41	20/14/0110/0410
23.	Mettukkundu	23/17/3/39	23/17/0030/0390	20/14/11/42	20/14/0110/0420
24.	Misalur	23/17/3/23	23/17/0030/0230	20/14/11/26	20/14/0110/0260
25.	Mulippatti	23/17/3/15	23/17/0030/0150	20/14/11/15	20/14/0110/0150
26.	Muthulingapuram	23/17/3/5	23/17/0030/0050	20/14/11/5	20/14/0110/0050
27.	Nallamanayakkanpatti	23/17/3/9	23/17/0030/0090	20/14/11/9	20/14/0110/0090
28.	Nattarmangalam	23/17/3/19	23/17/0030/0190	20/14/11/19	20/14/0110/0190
29.	Ondippulinayakkanur	23/17/3/35	23/17/0030/0350	20/14/11/38	20/14/0110/0380
30.	Pachakulam	23/17/3/46	23/17/0030/0460	20/14/11/49	20/14/0110/0490

0030: Virudunagar C.D. Block (Contd.)

Sl. No.	NAME OF VILLAGE	1991 CENSUS LOCATION CODE (MANUAL)	1991 CENSUS LOCATION CODE (COMPUTER)	1981 CENSUS LOCATION CODE (MANUAL)	1981 CENSUS LOCATION CODE (COMPUTER)
31.	Pattampudur	23/17/3/43	23/17/0030/0430	20/14/11/46	20/14/0110/0460
32.	Pavali	23/17/3/12	23/17/0030/0120	20/14/11/12	20/14/0110/0120
33.	Pelampatti	23/17/3/11	23/17/0030/0110	20/14/11/11	20/14/0110/0110
34.	Periaperali	23/17/3/9	23/17/0030/0090	20/14/11/9	20/14/0110/0090
35.	Pudupatti	23/17/3/68	23/17/0030/0680	20/14/11/71	20/14/0110/0710
36.	Pudur	23/17/3/54	23/17/0030/0540	20/14/11/57	20/14/0110/0570
37.	Puliyangulam	23/17/3/37	23/17/0030/0370	20/14/11/40	20/14/0110/0400
38.	Pullalaikkottai	23/17/3/6	23/17/0030/0060	20/14/11/6	20/14/0110/0060
39.	Sandaiyur	23/17/3/7	23/17/0030/0070	20/14/11/7	20/14/0110/0070
40.	Seeniapuram	23/17/3/13	23/17/0030/0130	20/14/11/13	20/14/0110/0130
41.	Sengottai	23/17/3/2	23/17/0030/0020	20/14/11/2	20/14/0110/0020
42.	Sengunrapuram	23/17/3/14	23/17/0030/0140	20/14/11/14	20/14/0110/0140
43.	Sennalkudi	23/17/3/41	23/17/0030/0410	20/14/11/44	20/14/0110/0440
44.	Sivagnanapuram	23/17/3/5	23/17/0030/0050	20/14/11/5	20/14/0110/0050
45.	Sundaralingapuram	23/17/3/67	23/17/0030/0670	20/14/11/70	20/14/0110/0700
46.	Tadanpatti	23/17/3/36	23/17/0030/0360	20/14/11/39	20/14/0110/0390
47.	Thammanayakkanpatti	23/17/3/55	23/17/0030/0550	20/14/11/58	20/14/0110/0580
48.	Tulukkapatti	23/17/3/64	23/17/0030/0640	20/14/11/67	20/14/0110/0670
49.	V. Muthulingapuram	23/17/3/47	23/17/0030/0470	20/14/11/50	20/14/0110/0500
50.	Vachakkarapatti	23/17/3/56	23/17/0030/0560	20/14/11/59	20/14/0110/0590
51.	Vadamalaikkurichchi	23/17/3/4	23/17/0030/0040	20/14/11/4	20/14/0110/0040
52.	Vaipputtanpatti	23/17/3/44	23/17/0030/0440	20/14/11/47	20/14/0110/0470
53.	Valaiyapatti	23/17/3/61	23/17/0030/0610	20/14/11/64	20/14/0110/0640
54.	Veppilaipatti	23/17/3/6	23/17/0030/0060	20/14/11/6	20/14/0110/0060

VILLAGE AMENITIES
Virudunagar

Location code No.	Name of village	Total area of the Village (in hects)	Total Population and No.of households	Amenities available (if not available within the village, a dash (-) is shown in the column and next to it in brackets the distance in broad ranges viz.-5 kms., 5-10 kms. and 10+ kms. of the nearest place where the facility is available is given.)				
				Educational	Medical	Drinking water (Potable)	Post and telegraph	Day or days of market/ hat, if any
1	2	3	4	5	6	7	8	9
								Virudunagar
20	Sengottai	1079.75	1145 (268)	P(2)	-(10+)	T,W,HP	-(5-10)	-(10+)
30	Ellinganayakkampatti	785.78	1080 (258)	P(2)	-(10+)	T,W,HP	-(5-10)	-(10+)
40	Vadamalaikkurichchi	526.92	1846 (502)	P(2),M(1),H(1)	-(5-10)	T,W,HP	PO	-(10+)
50	Sivagnanapuram	579.56	1212 (273)	P(3)	-(5-10)	T,W,HP	-(5-10)	-(10+)
60	Pullalaikkottai	548.15	1154 (264)	P(2)	-(5-10)	T,W,HP	-(-5)	-(10+)
70	Allampatti	272.12	797 (159)	-(-5)	-(-5)	T,W,HP	-(-5)	-(-5)
80	Chattrareddiapatti	824.10	3208 (802)	P(6),M(1),H(1) PUC(1),AC(1)	-(-5)	T,W,HP	PO,PHONE	-(10+)
90	Periaperali	1132.82	2606 (646)	P(4),M(1),H(1) PUC(1),AC(2)	-(5-10)	W,HP	PO,PHONE	-(10+)
100	Chinnamuppanpatti	442.17	895 (209)	P(2)	-(-5)	T,W,HP	-(5-10)	-(10+)
110	Pelampatti	95.59	1634 (182)	P(1),M(1),H(1) PUC(1),C(1)	-(-5)	W,HP	PO,PHONE	-(10+)
120	Pavali	876.76	2018 (421)	P(2),M(1)	-(-5)	T,W	TO	-(10+)
130	Seeniapuram	304.89	453 (118)	P(1)	-(-5)	T,W,HP	-(-5)	-(10+)
140	Sengunrapuram	759.92	2299 (561)	P(4). M(1)	-(5-10)	T,W,HP	PTO	-(10+)

DIRECTORY AND LAND USE
CD Block

Communications (Bus stop, railway station, waterway)	Approach to Village	Nearest town and distance (in Kms.)	Power supply	Forest	Land Use (i.e. area under different types of land use in hectares rounded upto two decimal places)			
					Irrigated by Source	Unirrigated	Culturable waste (including gauchar & groves)	Area not available for cultivation
10	11	12	13	14	15	16	17	18
Taluk (part)								
BS	PR	Virudunagar (11)	EA	–	T(83.59)WE(62.36) TK(21.23)	900.06	13.14	82.96
BS	PR	Virudunagar (10)	EA	–	T(95.32)W(12.00) WE(50.00),TK(33.32)	597.67	25.15	67.64
BS	PR	Virudunagar (8)	EA	–	T(181.72)W(10.16) WE(32.49), TK(139.07)	160.76	49.16	135.28
BS	PR	Virudunagar (6)	EA	–	T(67.00)W(37.00) WE(30.00)	430.03	10.00	72.53
BS	KR	Virudunagar (6)	EA	–	T(105.23)W(6.57) WE(20.13),TK(78.53)	278.40	53.31	111.21
-(-5)	PR	Virudunagar (1)	EA	–	T(17.00)W(2.00) WE(15.00)	102.24	42.65	110.23
BS,RS	KR	Virudunagar (5)	EA	–	T(103.63)WE(39.05) TK(64.58)	467.78	136.16	116.53
BS	PR	Virudunagar (5)	EA	–	T(265.85),W(15.12) WE(184.10),TK(66.63)	533.83	206.14	127.00
BS	PR	Virudunagar (2)	EA	–	T(5.35),WE(5.35)	189.22	29.42	218.18
BS	PR	Virudunagar (1)	EA	–	T(5.92),WE(5.92)	19.37	--	70.30
BS	PR	Virudunagar (5)	EA	–	T(101.59),W(24.45) WE(46.40),TK(30.74)	658.53	10.57	106.07
BS	PR	Virudunagar (6)	EA	–	T(29.62),W(0.65), WE(7.33),TK(21.64)	215.65	18.64	40.98
BS	PR	Virudunagar (10)	EA	–	T(95.89),WE(26.13), TK(69.76)	498.40	29.34	136.29

Location code No.	Name of village	Total area of the Village (in hects)	Total Population and No.of households	Amenities available (if not available within the village, a dash (-) is shown in the column and next to it in brackets the distance in broad ranges viz.-5 kms., 5-10 kms. and 10+ kms. of the nearest place where the facility is available is given.) Educational	Medical	Drinking water (Potable)	Post and telegraph	Day or days of market/ hat, if any	Communications (Bus stop, railway station, waterway)	Approach to Village	Nearest town and distance (in Kms.)	Power supply	Forest	Land Use (i.e. area under different types of land use in hectares rounded upto two decimal places) Irrigated by Source	Unirrigated	Culturable waste (including gauchar & groves)	Area not available for cultivation
1	2	3	4	5	6	7	8	9	10	11	12	13	14	15	16	17	18
								Virudunagar	**Taluk (Part)**								
150	Mulippatti	1400.65	3450(835)	P(8),M(1)	MCW(1)	T.W.HP	PTO	-(10+)	BS	PR	Virudunagar (12)	EA	–	T(67.67),WE(57.22) TK(10.45)	1124.85	97.18	110.95
190	Nattarmangalam	642.45	621(138)	P(3)	-(10+)	T.W.HP	-(-5)	-(10+)	BS	PR	Virudunagar (14)	EA	–	T(20.00),WE(20.00)	540.35	--	82.10
200	Kumaralingapuram	274.44	2144(527)	P(2),M(1)	-(-5)	T.W.HP	PO	-(10+)	BS	PR	Virudunagar (5)	EA	–	T(25.15),WE(25.15)	[illegible]	39.38	26.17
210	Virudunagar	531.51	2994(702)	-(-5)	-(-5)	T.W.HP	-(-5)	-(-5)	-(-5)	PR	Virudunagar (1)	EA	–	T(32.00),WE(9.00), TK(23.00)	367.00	31.00	101.51
220	Alagapuri	283.55	1145(250)	P(2)	-(-5)	T.W.HP	-(-5)	-(10+)	BS	PR	Virudunagar (5)	EA	–	T(18.05),WE(18.05),	180.69	44.38	40.43
230	Misalur	1371.43	2500(588)	P(2),M(1), H(1)PUC(1)	-(-5)	T.W.HP	PO.PHONE	-(10+)	BS	KR	Virudunagar (8)	EA	–	T(107.00),W(6.00), WE(85.00),TK(16.00)	1139.00	6.00	119.43
240	Amathur	1517.41	3950(952)	P(6),M(2), H(2)PHC(1), PUC(1)	MCW(1), D(1)	T.W.HP	PTO	-(10+)	BS	PR	Virudunagar (11)	EA	–	T(84.56),WE(60.94), TK(23.62)	1257.71	--	175.14
350	Ondippulinayakkanur	2304.38	6541(1484)	P(10),M(2), H(2)PUC(1)	MCW(1)	T.W.HP	PTO	-(10+)	BS.RS	PR	Sivakasi (13)	EA	–	T(272.05),W(8.45) WE(200.60),TK(63.00)	1217.11	500.00	315.22
360	Tadanpatti	375.58	1550(343)	P(4),AC(2)	-(5-10)	T.W.HP	PO	-(10+)	-(-5)	KR	Virudunagar (7)	EA	–	T(64.13),WE(27.13), TK(37.00)	114.99	140.27	56.19
370	Puliyangulam	621.49	130(26)	-(-5)	-(5-10)	W	-(-5)	-(10+)	-(-5)	PR	Virudunagar (10)	EA	–	T(98.00),W(45.00) WE(49.00),TK(4.00)	471.00	5.00	47.49
380	Maruluthu	365.04	939(215)	P(2),O(1)	-(5-10)	T.W.HP	-(-5)	-(10+)	BS	PR	Virudunagar (6)	EA	–	T(82.10),W(82.10)	116.58	137.79	28.57
390	Mettukkundu	816.81	2342(581)	P(9),M(1), AC(3),O(1)	-(5-10)	T.W.HP	PO.PHONE	-(10-	BS	PR	Virudunagar (10)	EA	–	T(71.91),WE(22.50), GC(29.99),TK(19.42)	128.07	495.07	121.76
400	Kandambankulam	1353.01	2661(644)	P(9),M(1), O(2)	-(10+)	T.W.HP	-(-5)	-(10+)	-(-5)	PR	Virudunagar (11)	EA	–	T(51.92),WE(34.52), TK(17.40)	1055.64	125.13	120.32
410	Sennalkudi	888.25	2242(545)	P(3),O(1)	-(10+)	W.HP	-(-5)	-(10+)	BS	PR	Virudunagar (13)	EA	–	T(132.06),W(24.84), WE(80.42),GC(26.80)	494.53	95.94	165.72

VILLAGE AMENITIES
Virudunagar

Location code No.	Name of village	Total area of the Village (in hects)	Total Population and No.of households	Amenities available (if not available within the village, a dash (-) is shown in the column and next to it in brackets the distance in broad ranges viz.-5 kms., 5-10 kms. and 10+ kms. of the nearest place where the facility is available is given.) Educational	Medical	Drinking water (Potable)	Post and telegraph	Day or days of market/ hat, if any
1	2	3	4	5	6	7	8	9
								Virudunagar
420	Chettipatti	213.80	69 (13)	-(-5)	-(-5)	W	-(-5)	-(10+)
430	Pattampudur	686.66	2593 (573)	P(6),M(1)	MH(1)RP(1)	T,W,HP	PO,PHONE	-(10+)
440	Vaipputtanpatti	76.37	175 (40)	P(1)	-(-5)	W,HP	-(-5)	-(10+)
450	Kasireddiapatti	496.04	1352 (301)	P(2),M(1)	-(10+)	W,HP	PO	-(10+)
460	Pachakulam	28.02	175 (38)	-(-5)	-(-5)	HP	-(-5)	-(-5)
470	V.Muthulingapuram	1350.77	2841 (644)	P(9)	-(-5)	T,W,HP,R	PO	-(10+)
540	Pudur	909.44	3120 (787)	P(2),M(2),H(2), PUC(1)	PHC(1)	T,W,HP,R	PO,PHONE	-(10+)
550	Thammanayakan-patti	838.72	3083 (735)	P(2)	PHC(1)	T,W,HP,R	PO,PHONE	FRI
560	Vachakkarapatti	668.56	3689 (877)	P(4),O(1),	-(-5)	T,W,HP	PO,PHONE	-(10+)
570	Kalangaperi	165.84			Uninhabited			
580	Kottainattam	651.59	984 (246)	P(4),O(1)	-(10+)	W,HP	-(-5)	-(10+)
590	Eadappuli	557.85	1564 (348)	P(5),O(1)	-(10+)	T,W,HP	-(-5)	-(10+)
600	Koilvinarpatti	340.08	622 (129)	P(2),M(2),H(2), PUC(1),O(1)	-(10+)	W,HP	-(5-10)	-(10+)
610	Valaiyapatti	359.51	906 (203)	P(2),O(1)	-(5-10)	W,HP	-(-5)	-(10+)
620	Mannarkottai	946.52	1046 (278)	P(2)	-(5-10)	W,HP	-(-5)	-(10+)

Communications (Bus stop, railway station, waterway)	Approach to Village	Nearest town and distance (in Kms.)	Power supply	Forest	Land Use (i.e. area under different types of land use in hectares rounded upto twe decimal places) Irrigated by Source	Unirrigated	Culturable waste (including gauchar & groves)	Area not available for cultivation
10	11	12	13	14	15	16	17	18
Taluk (Part)								
BS	PR	Virudunagar (13)	EA	–	T(36.99),WE(36.99)	85.00	71.61	20.20
BS	PR	Virudunagar (11)	EA	–	T(89.61),WE(25.10), TK(64.51)	220.71	201.10	175.24
BS	PR	Virudunagar (10)	EA	–	T(2.05),WE(2.05)	28.97	36.35	9.00
-(-5)	KR	Virudunagar (8)	EA	–	T(77.00),W(16.00), WE(23.00),TK(38.00)	344.00	6.00	69.04
-(10+)	KR	Virudunagar (8)	EA	–	T(7.10),W(7.10)	13.67	4.25	3.00
-(-5)	KR	Sivakasi (9)	EA	–	T(264.15),W(10.00), WE(60.00),GC(150.00), TK(44.14)	850.75	20.00	215.87
BS	PR	Virudunagar (19)	EA	–	T(153.10),W(21.15) WE(105.26),R(4.00), TK(22.69)	531.69	40.30	184.35
BS	PR	Virudunagar (19)	EA	–	T(85.00),W(27.00), WE(58.00)	650.00	8.00	95.72
BS	PR	Sattur (12)	EA	–	T(58.04),W(2.00), WE(23.08),TK(32.96)	420.16	24.53	165.83
					Uninhabited			
-(-5)	KR	Virudunagar (19)	EA	–	T(72.20),W(12.07), WE(60.13)	82.33	438.59	58.47
BS	PR	Virudunagar (16)	EA	–	T(94.76),W(24.46), WE(70.30)	264.34	152.87	45.88
BS	KR	Virudunagar (22)	EA	–	T(7.26),WE(7.26)	186.59	112.20	34.03
BS	KR	Virudunagar (22)	EA	–	T(22.41),WE(22.41)	305.84	1.56	29.70
BS	PR	Sattur (12)	EA	–	T(42.69),W(5.00), WE(37.69)	410.21	310.32	183.30

VILLAGE AMENITIES
Virudunagar

DIRECTORY AND LAND USE
C.D. Block

Loc-ation code No.	Name of village	Total area of the Village (in hects)	Total Population and No.of households	Amenities available (if not available within the village, a dash (-) is shown in the column and next to it in brackets the distance in broad ranges viz -5 kms., 5-10 kms. and 10+ kms. of the nearest place where the facility is available is given.) Educational	Medical	Drinking water (Potable)	Post and telegraph	Day or days of market/ hat, if any	Communications (Bus stop, railway station, waterway)	Approach to Village	Nearest town and distance (in Kms.)	Power supply	Forest	Land Use (i.e. area under different types of land use in hectares rounded upto two.decimal places) Irrigated by Source	Unirrigated	Culturable waste (including gauchar & groves)	Area not available for cultivation
1	2	3	4	5	6	7	8	9	10	11	12	13	14	15	16	17	18
								Virudunagar	**Taluk (Part)**								
630	Avudaiyapuram	586.61	3507 (765)	P(5),M(1)	MH(1)	T,W,HP	PO,PHONE	-(10+)	BS	PR	Sattur (10)	EA	–	T(18.50),WE(18.50)	273.55	237.65	56.91
640	Tulukkapatti	980.04	2674 (641)	P(8),O(1)	-(-5)	T,W,HP	PO,PHONE	-(10+)	BS	PR	Sattur (8)	EA	–	T(43.15),WE(43.15)	457.74	219.10	260.05
650	Chinnavadi	1076.10	1454 (324)	P(2)	-(-5)	W,HP,R	-(-5)	-(10+)	-(-5)	KR	Sivakasi (9)	EA	–	T(103.00),W(37.00), WE(28.00),TK(38.00)	807.00	11.00	155.10
660	Kottaiyur	843.82	2070 (355)	P(6),M(1),H(1) PUC(1)	PHS(1)	W,HP	PO,PHONE	-(10+)	BS	PR	Virudunagar (24)	EA	–	T(10.05),WE(10.05)	736.07	6.00	91.70
670	Sundaralingapuram	440.96	670 (166)	P(2)	-(-5)	T,W,HP	-(5-10)	-(10+)	-(-5)	KR	Virudunagar (23)	EA	–	T(0.51),WE(0.51)	376.38	12.73	51.34
680	Pudupatti	757.42	2306 (561)	P(5),M(2),H(1)	-(10+)	T,W,HP	PO	-(5-10)	BS	PR	Sattur (20)	EA	–	T(143.16),WE(128.41), TK(14.75)	210.68	299.48	104.10
690	Appayyanayakkanpatti	777.34	1331 (344)	P(4),M(1),H(1) PUC(1),O(1)	D(1)	T,W,HP	PO,PHONE	-(10+)	BS	PR	Sattur (20)	EA	–	T(30.64),WE(24.44), TK(6.20)	497.76	164.36	84.58
								Sattur	**Taluk (Part)**								
40	Kumaralingapuram	973.80	1412 (315)	P(2)	-(-5)	W,HP	-(-5)	-(5-10)	-(5-10)	PR	Sattur (7)	EA	–	T(72.00),W(72.00)	773.00	99.00	29.80
50	Muthulingapuram	905.77	2212 (539)	P(2),M(1),H(1)	CWC(1)	W,HP	PO	-(-5)	BS	PR	Sattur (5)	EA	–	T(104.00),W(52.00),	625.00	60.11	116.66
60	Veppilaipatti	655.71	701 (163)	P(1),M(1)	-(-5)	W,TW,HP	-(-5)	-(5-10)	BS	PR	Sattur (8)	EA	–	T(176.00),W(63.00), TK(113.00)	248.00	101.00	130.71
70	Santaiyur	860.45	1416 (329)	P(2)	-(-5)	W,HP,O	-(-5)	-(5-10)	BS	PR	Sattur (8)	EA	–	T(210.00),W(70.00), WE(105.00),TK(35.00)	438.00	79.88	132.57
80	Golwarpatti	1397.77	2653 (631)	P(4),M(1)	-(-5)	W,HP	PO	-(5-10)	BS	PR	Sattur (10)	EA	–	T(492.00),W(11.00), WE(246.00),TK(235.00)	415.00	182.00	308.77
90	Nallamanayakkanpatti	532.88	476 (122)	P(1)	-(-5)	W	-(-5)	-(5-10)	BS	PR	Sattur (15)	EA	–	T(70.00),W(35.00), TK(35.00)	368.89	51.23	42.76
VIRUDUNAGAR BLOCK TOTAL		**40852.97**	**986657 (22950)**	**P(176),M(29), H(17),O(12), PUC(10),C(1), AC(8)**	**MCW(3),MH(2), CWC(1),PHS(1), PHC(3), D(2),RP(1)**									**T(4769.68), W(657.02), WE(2431.22) GC(206.79),R(4.00),TK(1470.65)**	**24064.53**	**5292.04**	**5760.88**

4. Sivakasi Community Development Block

ALPHABETICAL LIST OF VILLAGES
0040 : Sivakasi C.D. Block

Sl No.	NAME OF VILLAGE	1991 CENSUS LOCATION CODE (MANUAL)	1991 CENSUS LOCATION CODE (COMPUTER)	1981 CENSUS LOCATION CODE (MANUAL)	1981 CENSUS LOCATION CODE (COMPUTER)
1.	A. Meenachipuram	23/17/4/32	23/17/0040/0320	24/14/11/15	20/14/0110/0150
2.	Anaikkuttam	23/17/4/31	23/17/0040/0310	24/14/11/43	20/14/0110/0430
3.	Anaiyur	23/17/4/20	23/17/0040/0200	24/14/11/21	20/14/0110/0210
4.	Anuppankulam	23/17/4/19	23/17/0040/0190	24/14/11/19	20/14/0110/0190
5.	Chokkalingapuram	23/17/4/52	23/17/0040/0520	24/14/11/55	20/14/0110/0550
6.	Erichchanatham	23/17/4/1	23/17/0040/0010	24/14/11/1	20/14/0110/0010
7.	Injar	23/17/4/51	23/17/0040/0510	24/14/11/54	20/14/0110/0540
8.	Kalayarkurichchi	23/17/4/26	23/17/0040/0260	24/14/11/29	20/14/0110/0290
9.	Kariseri	23/17/4/34	23/17/0040/0340	24/14/11/34	20/14/0110/0340
10.	Kavundampatti	23/17/4/18	23/17/0040/0180	24/14/11/18	20/14/0110/0180
11.	Kiltiruthangal	23/17/4/2	23/17/0040/0020	24/14/11/2	20/14/0110/0020
12.	Krishnaperi	23/17/4/50	23/17/0040/0500	24/14/11/53	20/14/0110/0530
13.	Mangalam	23/17/4/27	23/17/0040/0270	24/14/11/30	20/14/0110/0300
14.	Maraneri	23/17/4/21	23/17/0040/0210	24/14/11/22	20/14/0110/0220
15.	Melarnattur	23/17/4/33	23/17/0040/0330	24/14/11/36	20/14/0110/0360
16.	Namaskarittanpatti	23/17/4/48	23/17/0040/0480	24/14/11/51	20/14/0110/0510
17.	Naranapuram	23/17/4/3	23/17/0040/0030	24/14/11/3	20/14/0110/0030
18.	Nedungulam	23/17/4/29	23/17/0040/0290	24/14/11/32	20/14/0110/0320
19.	Pudukkottai	23/17/4/17	23/17/0040/0170	24/14/11/17	20/14/0110/0170
20.	Purnachandrapuram	23/17/4/30	23/17/0040/0300	24/14/11/33	20/14/0110/0330
21.	Sevalur	23/17/4/16	23/17/0040/0160	24/14/11/16	20/14/0110/0160
22.	Tachchakkudi	23/17/4/28	23/17/0040/0280	24/14/11/31	20/14/0110/0310
23.	Tiruttangal	23/17/4/1	23/17/0040/0010	24/14/11/1	20/14/0110/0010
24.	Vadapatti	23/17/4/49	23/17/0040/0490	24/14/11/52	20/14/0110/0520
25.	Vadi	23/17/4/53	23/17/0040/0530	24/14/11/56	20/14/0110/0560
26.	Vellur	23/17/4/25	23/17/0040/0250	24/14/11/28	20/14/0110/0280
27.	Vendurayapuram	23/17/4/23	23/17/0040/0230	24/14/11/24	20/14/0110/0240

VILLAGE AMENITIES
Sivakasi

DIRECTORY AND LAND USE
C.D. Block

Location code No.	Name of village	Total area of the Village (in hects.)	Total Population and No.of households	Amenities available (if not available within the village, a dash (-) is shown in the column and next to it in brackets the distance in broad ranges viz.-5 kms., 5-10 kms. and 10+ kms. of the nearest place where the facility is available is given.) Educational	Medical	Drinking water (Potable)	Post and telegraph	Day or days of market/ hat, if any	Communications (Bus stop, railway station, waterway)	Approch to Village	Nearest town and distance (in Kms.)	Power supply	Forest	Land Use (i.e. area under different types of land use in hectares rounded upto two decimal places) Irrigated by Source	Unirrigated	Culturable waste (including gauchar & groves)	Area not available for cultivation
1	2	3	4	5	6	7	8	9	10	11	12	13	14	15	16	17	18
								Virudunagar	Taluk (part)								
10	Erichchanatham	1310.98	6042 (1450)	P(8),M(1), H(1),PUC(1)	O(1)	T,W,HP	PO,PHONE	SUN	BS	PR	Sivakasi (13)	EA	–	T(385.00),W(32.00), WE(240.00),TK(113.00)	734.13	5.15	186.70
160	Sevalur	1698.92	1820 (418)	P(2)	-(-5)	T,W,HP	-(-5)	-(10+)	BS	KR	Sivakasi (17)	EA	--	T(249.00),W(114.00), WE(101.00),TK(34.00)	193.00	943.00	313.92
170	Pudukkottai	2036.07	4098 (991)	P(3),M(1)	-(-5)	T,W,HP	PO,PHONE	-(10+)	BS	KR	Sivakasi (16)	EA	–	T(256.00),W(4.00), WE(142.00),R(1.00), TK(109.00)	670.00	803.00	307.07
180	Kavundampatti	246.92	808 (180)	P(1)	-(10+)	W,HP	-(-5)	-(10+)	BS	KR	Sivakasi (14)	EA	--	T(15.80),WE(15.80)	210.59	–	20.53
250	Vellur	1155.83	5174 (1215)	P(6),M(2)	-(10+)	T,W,HP	PTO	-(10+)	BS	PR	Virudunagar (16)	EA	–	T(265.61)W(12.00) WE(210.00),TK(43.61)	744.39	–	145.83
260	Kalayarkurichchi	1111.47	1461 (341)	P(2)	-(-5)	T,W	PO	-(10+)	BS	PR	Sivakasi (11)	EA	–	T(225.00)W(72.00) WE(86.00),R(3.00),TK(64.00)	526.00	251.00	109.47
270	Mangalam	2088.05	6506 (1594)	P(2),M(1),H(1) PUC(1)	MCW(1), PHS(1), O(1)	T,W,HP	PO,PHONE	-(10+)	BS	PR	Sivakasi (13)	EA	–	T(438.40),W(15.00), WE(350.00),TK(73.40)	554.36	500.02	595.27
280	Tachchakkudi	765.16	2063 (549)	P(4)	-(-5)	W,HP	PO	-(10+)	-(-5)	KR	Srivilliputtur (13)	EA	–	T(201.00),W(21.00), WE(100.00),TK(80.00)	168.00	253.00	143.16
290	Nedungulam	872.09	1414 (319)	P(4)	-(-5)	T,W,HP	-(-5)	-(-5)	BS	KR	Srivilliputtur (13)	EA	–	T(205.36),W(4.00), WE(130.00),TK(71.36)	478.76	26.00	161.97
300	Purnachandrapuram	92.44		Uninhabited										Uninhabited			
310	Anaikkuttam	1152.22	1980 (488)	P(3),M(1)	-(-5)	T,W,HP	PO,PHONE	-(10+)	BS	PR	Sivakasi (8)	EA	–	T(67.81),WE(50.60), TK(17.21)	745.45	--	338.96
320	A.Meenachipuram	207.24	486 (118)	P(1)	-(5-10)	W,HP	-(5-10)	-(10+)	BS	PR	Sivakasi (8)	EA	–	T(41.00),W(7.00), WE(12.00),TK(22.00)	103.00	55.00	8.24
330	Melamattur	969.82	2422 (558)	P(3)	-(-5)	T,W,HP	-(-5+)	-(10+)	BS	KR	Sivakasi (10)	EA	–	T(112.46),W(60.00), WE(40.60),TK(11.86)	701.30	13.14	142.92
340	Kariseri	1245.45	1908 (345)	P(2),M(2),H(2), PUC(1),C(1)	-(10+)	T,W,HP	-(10+)	-(10+)	BS	PR	Tiruttangal (8)	EA	–	T(267.62),W(200.22), WE(49.50)TK(17.90)	724.56	--	253.27

Location code No.	Name of village	Total area of the Village (in hects.)	Total Population and No.of households	Amenities available (if not available within the village, a dash (-) is shown in the column and next to it in brackets the distance in broad ranges viz.-5 kms., 5-10 kms. and 10+ kms. of the nearest place where the facility is available is given.) Educational	Medical	Drinking water (Potable)	Post and telegraph	Day or days of market/ hat, if any
1	2	3	4	5	6	7	8	9
								Virudunagar
480	Namaskarittanpatti	314.18	934 (216)	P(1)	-(-5)	T,W,HP	-(-5)	-(10+)
490	Vadapatti	1488.85	2674 (714)	P(1),M(1), H(1)	-(-5)	W,HP	-(-5)	-(10+)
500	Krishnaperi	256.17	756 (194)	P(3),M(2)	-(10+)	T,W,HP	-(-5)	-(10+)
510	Injar	2319.05	5596 (1340)	P(1),M(1), H(1),PUC(1), C(1)	-(5-10)	T,W,HP	PO,PHONE	-(10+)
520	Chokkalingapuram	1211.55	2627 (600)	P(2)	-(5-10)	W,HP	-(-5)	-(10+)
530	Vadi	508.72	3643 (894)	P(4),M(1)	-(-5)	T,W,HP,R	PO,PHONE	-(10+)
								Sattur
10	Tirutangal	2092.48	10526 (2511)	P(8),M(2), H(1)PUC(1)	O(1)	T,W,HP	PTO,PHONE	TUE,FRI
20	Kiltiruthangal	1426.14	3760 (942)	P(5),M(1), TR(1)	H(1),MCW(1)	T,W,TW,HP	PO,PHONE	TUE,FRI
30	Naranapuram	961.73	7654 (1924)	P(3),M(1)	D(1)	T,WHP	PO,PHONE	MON
190	Anuppankulam	1622.30	8133 (1991)	P(5),M(1)	MCW(1),RP(1)	T,W,TK,HP	PTO	-(-5)
200	Anaiyur	830.68	3062 (755)	P(5),M(2), H(1)	D(1)	T,W,HP	PO	-(-5)
210	Maraneri	1936.46	6912 (1760)	P(4),M(1), H(1)	MCW(1)	T,W,HP	PTO,PHONE	-(-5)

Communications (Bus stop, railway station, waterway)	Approach to Village	Nearest town and distance (in Kms.)	Power supply	Forest	Land Use (i.e. area under different types of land use in hectares rounded upto two decimal places) Irrigated by Source	Unirrigated	Culturable waste (including gauchar & groves)	Area not available for cultivation
10	11	12	13	14	15	16	17	18
Taluk (part)								
BS	PR	Sivakasi (8)	EA	–	T(145.00),WE(145.00)	143.88	0.18	25.12
-(-5)	KR	Sivakasi (10)	EA	–	T(263.00),W(53.00), WE(210.00)	442.00	717.00	66.85
BS	PR	Sivakasi (10)	EA	–	T(90.20),WE(60.00), TK(30.20)	116.70	5.15	44.12
BS	PR	Sivakasi (8)	EA	–	T(420.00),W(222.00), WE(149.00),TK(49.00)	738.00	890.00	271.05
-(-5)	KR	Sivakasi (5)	EA	–	T(89.00),W(26.00), WE(17.00).TK(46.00)	968.00	18.00	136.55
BS	KR	Sivakasi (8)	EA	–	T(102.98),W(11.08), WE(30.10).GC(1.50), TK(60.30)	259.95	10.15	135.64
Taluk (Part)								
BS	PR,KR	Sivakasi (3)	ED,EAG	–	T(450.12),WE(250.12), TK(200.00)	1182.00	151.59	308.77
BS	PR	Sivakasi (5)	ED,EAG	–	T(45.19),WE(39.69), TK(5.50)	763.00	4.80	613.15
BS	PR	Sivakasi (4)	EA	–	T(74.80),W(21.80), WE(18.00),TK(35.00)	167.53	165.47	553.93
BS	PR,KR	Sivakasi (5)	EA	–	T(200.00).W(60.00), WE(100.00),TK(40.00)	342.41	518.64	561.25
-(-5)	PR,KR	Sivakasi (3)	EA	–	T(131.00).W(65.00), WE(20.00),TK(46.00)	250.00	210.00	239.68
BS	KR,PR	Sivakasi (5)	EA	–	T(127.18)W(60.18), WE(40.00),TK(27.00)	542.30	--	1266.98

VILLAGE
AMENITIES
Sivakasi

Location code No.	Name of village	Total area of the Village (in hects.)	Total Population and No.of households	Amenities available (if not available within the village, a dash (-) is shown in the column and next to it in brackets the distance in broad ranges viz.-5 kms., 5-10 kms. and 10+ kms. of the nearest place where the facility is available is given.) Educational	Medical	Drinking water (Potable)	Post and telegraph	Day or days of market/ hat, if any
1	2	3	4	5	6	7	8	9
								Sattur
230	Vendurayapuram	666.58	1916(461)	P(2)	-(5-10)	HP	-(-5)	-(5-10)
SIVAKASI BLOCK TOTAL		**30587.55**	**94375 (22868)**	**P(83),M(21), H(9),PUC(5), C(2),TR(1)**	**H(1)MCW(4), PHS(1),D(2), RP(1),O(3)**			

DIRECTORY
AND LAND USE
CD Block

Communications (Bus stop railway station, waterway)	Approach to Village	Nearest town and distance (in Kms.)	Power supply	Forest	Land Use (i.e. area under different types of land use in hectares rounded upto two decimal places) Irrigated by Source	Unirrigated	Culturable waste (including gauchar & groves)	Area not available for cultivation
10	11	12	13	14	15	16	17	18
Taluk (Part)								
BS	PR	Sivakasi (8)	EA	–	T(202.73),TK(202.73)	349.53	64.53	49.79
					T(5071.26), W(1060.28),WE(2606.41), GC(1.50), R(4.00), TK(1399.07)	**12818.84**	**5604.82**	**7000.19**

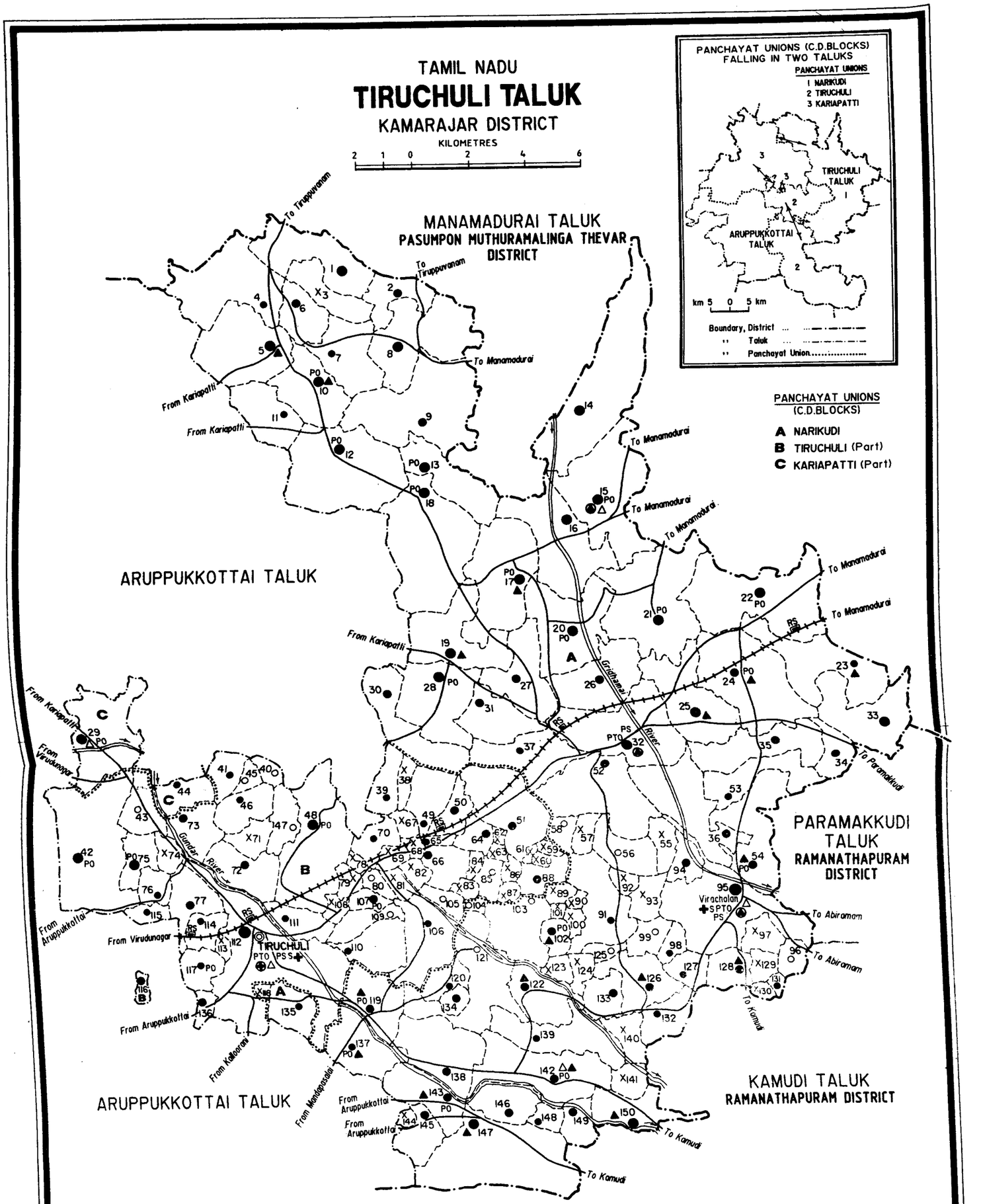

Based upon Survey of India map with the permission of the Surveyor General of India.

© Government of India Copyright, 1996.

8-29/DCO/TN/95-450 Copies

5. Tiruchuli Community Development Block

ALPHABETICAL LIST OF VILLAGES
0050 : Tiruchuli C.D. Block

Sl. No.	NAME OF VILLAGE	1991 CENSUS LOCATION CODE (MANUAL)	1991 CENSUS LOCATION CODE (COMPUTER)	1981 CENSUS LOCATION CODE (MANUAL)	1981 CENSUS LOCATION CODE (COMPUTER)
1.	Aladipatti	23/17/5/133	23/17/0050/1330	20/14/4/130	20/14/0040/1300
2.	Ambaneri	23/17/5/106	23/17/0050/1060	20/14/4/106	20/14/0040/1060
3.	Anikalakkiyendal	23/17/5/65	23/17/0050/0650	20/14/4/65	20/14/0040/0650
4.	Anjanaikkutti	23/17/5/78	23/17/0050/0780	20/14/4/78	20/14/0040/0780
5.	Bommakottai	23/17/5/135	23/17/0050/1350	20/14/4/135	20/14/00401350
6.	Chettikulam	23/17/5/179	23/17/0050/1790	20/14/4/179	20/14/0040/1790
7.	Chinnavannankulam	23/17/5/59	23/17/0050/0590	20/14/4/59	20/14/0040/0590
8.	Chittalakundu	23/17/5/136	23/17/0050/1360	20/14/4/136	20/14/0040/1360
9.	Erasinnampatti	23/17/5/156	23/17/0050/1560	20/14/4/156	20/14/0040/1560
10.	Idaiyankulam	23/17/5/84	23/17/0050/0840	20/14/4/84	20/14/0040/0840
11.	Iluppaikkulam	23/17/5/39	23/17/0050/0390	20/14/4/39	20/14/0040/0390
12.	Kadaiyanendal	23/17/5/87	23/17/0050/0870	20/14/4/87	20/14/0040/0870
13.	Kadaluppatchchi	23/17/5/79	23/17/0050/0790	20/14/4/79	20/14/0040/0790
14.	Kadambankulam.	23/17/5/41	23/17/0050/0410	20/14/4/41	20/14/0040/0410
15.	Kalayarkarisalkulam	23/17/5/153	23/17/0050/1530	20/14/4/153	20/14/0040/1530
16.	Kallakkari	23/17/5/188	23/17/0050/1880	20/14/4/188	20/14/0040/1880
17.	Kallattikulam	23/17/5/85	23/17/0050/0850	20/14/4/85	20/14/0040/0850
18.	Kalloorani	23/17/5/137	23/17/0050/1370	20/14/4/137	20/14/0040/1370
19.	Kallumadam	23/17/5/155	23/17/0050/1550	20/14/4/155	20/14/0040/1550
20.	Kalyanasundarapuram	23/17/5/154	23/17/0050/1540	20/14/4/154	20/14/0040/1540
21.	Kanakki	23/17/5/180	23/17/0050/1800	20/14/4/180	20/14/0040/1800
22.	Karendal	23/17/5/107	23/17/0050/1070	20/14/4/107	20/14/0040/1070
23.	Karuppukkattiyendal	23/17/5/136	23/17/0050/1360	20/14/4/136	20/14/0040/1360
24.	Keelkudi	23/17/5/189	23/17/0050/1890	20/14/4/189	20/14/0040/1890
25.	Kilkandamangalam	23/17/5/117	23/17/0050/1170	20/14/4/117	20/14/0040/1170
26.	Kokkalan	23/17/5/109	23/17/0050/1090	20/14/4/109	20/14/0040/1090
27.	Kollendal	23/17/5/63	23/17/0050/0630	20/14/4/63	20/14/0040/0630
28.	Konappanendal	23/17/5/116	23/17/0050/1160	20/14/4/116	20/14/0040/1160
29.	Konganakurichi	23/17/5/132	23/17/0050/1320	20/14/4/132	20/14/0040/1320
30.	Kuchchampatti	23/17/5/73	23/17/0050/0730	20/14/4/73	20/14/0040/0730
31.	Kulasekaranallur	23/17/5/128	23/17/0050/1280	20/14/4/128	20/14/0040/1280
32.	Kullampatti	23/17/5/149	23/17/0050/1490	20/14/4/149	20/14/0040/1490
33.	Kurunaikulam	23/17/5/131	23/17/0050/1310	20/14/4/131	20/14/0040/1310
34.	Kurunjakkulam	23/17/5/83	23/17/0050/0830	20/14/4/83	20/14/0040/0830
35.	Maili	223/17/5/70	23/17/0050/0700	20/14/4/70	20/14/0040/0700
36.	Manavanayanendal	23/17/5/76	23/17/0050/0760	20/14/4/76	20/14/0040/0760
37.	Mandapasalai	23/17/5/161	23/17/0050/1610	20/14/4/161	20/14/0040/1610
38.	Mangulam	23/17/5/129	23/17/0050/1290	20/14/4/129	20/14/0040/1290
39.	Maravarperungudi	23/17/5/162	23/17/0050/1620	20/14/4/162	20/14/0040/1620
40.	Melaiyur	23/17/5/182	23/17/0050/1820	20/14/4/183	20/14/0040/1830
41.	Melakandamangalam	23/17/5/130	23/17/0050/1300	20/14/4/130	20/14/0040/1300
42.	Melendal	23/17/5/64	23/17/0050/0640	20/14/4/64	20/14/0040/0640
43.	Meludaikulam	23/17/5/45	23/17/0050/0450	20/14/4/45	20/14/0040/0450
44.	Minakshipuram	23/17/5/86	23/17/0050/0860	20/14/4/86	20/14/0040/0860
45.	Mithilaikulam	23/17/5/49	23/17/0050/0490	20/14/4/49	20/14/0040/0490
46.	Muthanendal	23/17/5/81	23/17/0050/0810	20/14/4/81	20/14/0040/0810
47.	Muturamalingapuram	23/17/5/150	23/17/0050/1500	20/14/4/150	20/14/0040/1500
48.	Nadakulam	23/17/5/80	23/17/0050/0800	20/14/4/80	20/14/0040/0800
49.	Nallatarai	23/17/5/88	23/17/0050/0880	20/14/4/88	20/14/0040/0880
50.	Narthampatti	23/17/5/151	23/17/0050/1510	20/14/4/151	20/14/0040/1510

Sl No.	NAME OF VILLAGE	1991 CENSUS LOCATION CODE (MANUAL)	1991 CENSUS LOCATION CODE (COMPUTER)	1981 CENSUS LOCATION CODE (MANUAL)	1981 CENSUS LOCATION CODE (COMPUTER)
51.	Nattaikkulam	23/17/5/69	23/17/0050/0690	20/14/4/69	20/14/0040/0690
52.	Nochchikkulam	23/17/5/46	23/17/0050/0460	20/14/4/46	20/14/0040/0460
53.	Odachchiyendal	23/17/5/113	23/17/0050/1130	20/14/4/113	20/14/0040/1130
54.	Pallimatam	23/17/5/111	23/17/0050/1110	20/14/4/111	20/14/0040/1110
55.	Pannaimoonadappu	23/17/5/42	23/17/0050/0420	20/14/4/42	20/14/0040/0420
56.	Paraiyankulam	23/17/5/82	23/17/0050/0820	20/14/4/82	20/14/0040/0820
57.	Paraiyankulam	23/17/5/114	23/17/0050/1140	20/14/4/114	20/14/0040/1140
58.	Paralachi	23/17/5/181	23/17/0050/1810	20/14/4/181	20/14/0040/1810
59.	Parattanatham	23/17/5/157	23/17/0050/1570	20/14/4/157	20/14/0040/1570
60.	Perumanendal	23/17/5/61	23/17/0050/0610	20/14/4/61	20/14/0040/0610
61.	Pillaiyartottaiyankulam	23/17/5/75	23/17/0050/0750	20/14/4/75	20/14/0040/0750
62	Poolangal	23/17/5/186	23/17/0050/1860	20/14/4/186	20/14/0040/1860
63.	Pulikkurichchi	23/17/5/77	23/17/0050/0770	20/14/4/77	20/14/0040/0770
64.	Puliyangulam	23/17/5/50	23/17/0050/0500	20/14/4/50	20/14/0040/0500
65.	Pullanaickenpatti	23/17/5/178	23/17/0050/1780	20/14/4/178	20/14/0040/1780
66.	Puthiyendal	23/17/5/68	23/17/0050/0680	20/14/4/68	20/14/0040/0680
67.	Rajagopalapuram	23/17/5/177	23/17/0050/1770	20/14/4/177	20/14/0040/1770
68.	Salukkuvarpatti	23/17/5/174	23/17/0050/1740	20/14/4/174	20/14/0040/1740
69.	Sappariendal	23/17/5/105	23/17/0050/1050	20/14/4/105	20/14/0040/1050
70	Savaspuram	23/17/5/138	23/17/0050/1380	20/14/4/138	20/14/0040/1380
71.	Seeniendal	23/17/5/67	23/17/0050/0670	20/14/4/67	20/14/0040/0670
72	Semmanendal	23/17/5/60	23/17/0050/0600	20/14/4/60	20/14/0040/0600
73.	Sengulam	23/17/5/185	23/17/0050/1850	20/14/4/185	20/14/0040/1850
74.	Sennilakkudi	23/17/5/48	23/17/0050/0480	20/14/4/48	20/14/0040/0480
75.	Silukkapatti	23/17/5/160	23/17/0050/1600	20/14/4/160	20/14/0040/1600
76.	Sirumudalaikulam	23/17/5/38	23/17/0050/0380	20/14/4/38	20/14/0040/0380
77.	Sriramanendal	23/17/5/71	23/17/0050/0710	20/14/4/71	20/14/0040/0710
78.	Suchchneri	23/17/5/110	23/17/0050/1100	20/14/4/110	20/14/0040/1100
79.	Sundarakottai	23/17/5/152	23/17/0050/1520	20/14/4/152	20/14/0040/1520
80.	Suthamadam	23/17/5/175	23/17/0050/1750	20/14/4/175	20/14/0040/1750
81.	Thammanaickenpatti	23/17/5/158	23/17/0050/1580	20/14/4/158	20/14/0040/1580
82.	Thenddamangalam	23/17/5/40	23/17/0050/0400	20/14/4/40	20/14/0040/0400
83.	Therkunatham	23/17/5/184	23/17/0050/1840	20/14/4/184	20/14/0040/1840
84.	Thirumalaipuram	23/17/5/173	23/17/0050/1730	20/14/4/173	20/14/0040/1730
85.	Thoppalakarai	23/17/5/176	23/17/0050/1760	20/14/4/176	20/14/0040/1760
86.	Thummuchinnampatti	23/17/5/172	23/17/0050/1720	20/14/4/172	20/14/0040/1720
87.	Tippampatti	23/17/5/74	23/17/0050/0740	20/14/4/74	20/14/0040/0740
88.	Tiruchuli	23/17/5/112	23/17/0050/1120	20/14/4/112	20/14/0040/1120
89.	Udaiyananpatti	23/17/5/72	23/17/0050/0720	20/14/4/72	20/14/0040/0720
90.	Udayarendal	23/17/5/43	23/17/0050/0430	20/14/4/43	20/14/0040/0430
91.	Uranippatti	23/17/5/108	23/17/0050/1080	20/14/4/108	20/14/0040/1080
92.	Urasaloor	23/17/5/187	23/17/0050/1870	20/14/4/187	20/14/0040/1870
93.	Vadakkunatham	23/17/5/183	23/17/0050/1830	20/14/4/183	20/14/0040/1830
94.	Vadapalli	23/17/5/115	23/17/0050/1150	20/14/4/115	20/14/0040/1150
95.	Valayanendal	23/17/5/62	23/17/0050/0620	20/14/4/62	20/14/0040/0620
96.	Vallilaperi	23/17/5/47	23/17/0050/0470	20/14/4/47	20/14/0040/0470
97.	Vedanatham	23/17/5/159	23/17/0050/1590	20/14/4/159	20/14/0040/1590
98.	Velayuthapuram	23/17/5/66	23/17/0050/0660	20/14/4/66	20/14/0040/0660
99.	Veppilaiseri	23/17/5/134	23/17/0050/1340	20/14/4/134	20/14/0040/1340
100.	Vidattakulam	23/17/5/51	23/17/0050/0510	20/14/4/51	20/14/0040/0510

VILLAGE AMENITIES
Tiruchuli

Loc-ation code No.	Name of village	Total area of the Village (in hects.)	Total Population and No.of house-holds	Educational	Medical	Drinking water (Potable)	Post and telegraph	Day or days of market/ hat, if any
				Amenities available (if not available within the village, a dash (-) is shown in the column and next to it in brackets the distance in broad ranges viz.-5 kms., 5-10 kms. and 10+ kms. of the nearest place where the facility is available is given.)				
1	2	3	4	5	6	7	8	9
								Tiruchuli
380	Sirumudalaikulam	96.42		Uninhabited				
390	Iluppaikkulam	210.02	353 (73)	P(1)	-(5-10)	HP	-(-5)	-(5-10)
400	Thenddamangalam	86.12	29 (8)	-(-5)	-(-5)	HP	-(-5)	-(-5)
410	Kadambankulam	210.67	309 (67)	P(1)	-(-5)	HP	-(-5)	-(-5)
420	Pannaimoonadappu	1192.57	2256 (502)	P(3),M(1)	-(-5)	HP	PO	-(-5)
430	Udayarendai	252.40	81 (24)	-(-5)	-(-5)	HP	-(-5)	-(-5)
450	Meludaikulam	70.51	75 (15)	-(-5)	-(-5)	HP	-(-5)	-(-5)
460	Nochchikkulam	269.60	309 (70)	-(-5)	-(-5)	HP	-(-5)	-(-5)
470	Vallilaperi	184.56	14 (4)	-(-5)	-(-5)	HP	-(-5)	-(-5)
480	Sennilakkudi	999.70	1076 (231)	P(1)	-(-5)	W,HP	PO	-(-5)
490	Mithilaikulam	286.52	483 (117)	P(1)	-(-5)	HP	-(-5)	-(-5)
500	Puliyangulam	205.46	727 (137)	P(1)	-(5-10)	HP	-(-5)	-(5-10)
510	Vidattakulam	625.88	682 (165)	P(1)	-(5)	HP	-(-5)	-(-5)

DIRECTORY AND LAND USE
C.D. Block

Communi-cations (Bus stop, railway station, waterway)	Approach to Village	Nearest town and distance (in Kms.)	Power supply	Forest	Irrigated by Source	Unirriga-ted	Cultur-able waste (includ-ing gauchar & groves)	Area not availa-ble for culti-vation
					Land Use (i.e. area under different types of land use in hectares rounded upto two decimal places)			
10	11	12	13	14	15	16	17	18
Taluk (part)								
				Uninhabited				
-(10+)	KR	Aruppukkottai (20)	ED	–	T(40.81),W(7.93), WE(3.00),TK(29.88)	24.00	86.66	58.55
-(-5)	KR	Aruppukkottai (7)	ED	–	T(13.10)TK(13.10)	34.00	15.19	23.83
-(-5)	KR	Aruppukkottai (20)	ED	–	T(35.51)W(2.24),WE(2.00), TK(31.27)	64.04	76.98	34.14
BS	KR	Aruppukkottai (10)	ED,EAG	–	T(318.00)W(110.00) WE(103.00),TK(90.00), O(15.00)	470.45	195.43	208.69
BS	PR	Aruppukkottai (20)	ED	–	T(11.78),W(9.28),O(2.50)	143.90	18.82	77.90
-(-5)	KR	Aruppukkottai (16)	ED	–	T(8.20),W(2.00),TK(6.20)	8.35	41.24	12.72
-(-5)	KR	Aruppukkottai (20)	ED	–	T(28.80),W(3.20)TK(24.20) O(1.40)	147.07	62.17	31.56
-(-5)	KR	Aruppukkottai (20)	ED	–	T(30.95),W(0.20),TK(27.75)	56.39	54.45	42.77
BS	KR	Aruppukkottai (15)	ED	–	T(178.68),W(2.30), TK(176.38)	282.47	238.31	300.24
-(-5)	PR	Aruppukkottai (20)	ED	–	T(65.65),W(2.20),WE(10.10), TK(53.35)	42.78	118.57	59.52
-(-5)	PR	Aruppukkottai (20)	ED	–	T(23.46),W(5.95),TK(17.51),	85.00	58.82	38.18
-(-5)	KR	Aruppukkottai (20)	ED	–	T(74.07),W(1.00),WE(4.80) TK(68.27)	104.48	220.60	226.73

224587

VILLAGE AMENITIES
Tiruchuli

Location code No.	Name of village	Total area of the Village (in hects.)	Total Population and No.of households	Amenities available (if not available within the village, a dash (-) is shown in the column and next to it in brackets the distance in broad ranges viz.-5 kms., 5-10 kms. and 10+ kms. of the nearest place where the facility is available is given.) Educational	Medical	Drinking water (Potable)	Post and telegraph	Day or days of market/ hat, if any
1	2	3	4	5	6	7	8	9
								Tiruchuli
590	Chinnavannankulam	33.83		Uninhabited				
600	Semmanendal	18.37		Uninhabited				
610	Perumanendal	30.28		Uninhabited				
620	Valayanendal	23.81		Uninhabited				
630	Kollendal	30.47		Uninhabited				
640	Melendal	144.25	526 (116)	P(1)	-(-5)	HP	-(-5)	-(-5)
650	Anikalakkiyendal	44.85	75 (19)	-(-5)	-(-5)	W	-(-5)	-(-5)
660	Velayuthapuram	206.81	583 (128)	P(1)	-(-5)	HP	-(-5)	-(5-10)
670	Seeniendal	63.87		Uninhabited				
680	Puthiyendal	45.36		Uninhabited				
690	Nataikkulam	188.23		Uninhabited				
700	Maili	178.78	276 (63)	P(1)	-(-5)	HP	-(-5)	-(-5)
710	Sriramanendal	150.42		Uninhabited				
720	Udaiyananpatti	385.12	621 (142)	P(1)	-(5)	W,HP	-(-5)	-(-5)
730	Kuchcha[illegible]	320.35	[illegible]	P(2)	-(-5)	HP	PO	-(-5)

DIRECTORY AND LAND USE
C.D. Block

Communications (Bus stop, railway station, waterway)	Approach to village	Nearest town and distance (in Kms.)	Power supply	Land Use (i.e. area under different types of land use in hectares rounded upto two decimal places) Forest	Irrigated by Source	Approach to village	Culturable waste (including gauchar & graves)	Area not available for cultivation
10	11	12	13	14	15	16	17	18
Taluk (part)								
				Uninhabited				
				Uninhabited				
				Uninhabited				
				Uninhabited				
				Uninhabited				
BS	PR	Aruppukkottai (20)	ED	–	T(31.36),W(2.00), WE(5.20), TK(24.16)	32.20	56.69	24.00
-(-5)	KR	Aruppukkottai (20)	ED	–	T(44.85),W(44.85)	–	--	–
-(-5)	KR	Aruppukkottai (20)	ED	–	T(18.44),W(5.00), WE(2.20),R(11.24)	37.71	121.30	29.36
				Uninhabited				
				Uninhabited				
				Uninhabited				
BS	PR	Aruppukkottai (18)	ED	–	T(33.36),W(1.10), WE(3.20), R(29.06)	20.52	58.91	65.99
				Uninhabited				
-(-5)	KR	Aruppukkottai (14)	ED	–	T(70.30),W(3.00), WE(7.00),TK(60.30)	143.42	102.30	69.10
-(-5)	KR	Aruppukkottai (17)	ED	–	T(18.07),W(11.00), O(7.07)	236.20	18.82	47.26

VILLAGE AMENITIES
Tiruchuli

Location code No.	Name of village	Total area of the Village (in hects.)	Total Population and No.of households	Educational	Medical	Drinking water (Potable)	Post and telegraph	Day or days of market/ hat, if any
				Amenities available (if not available within the village, a dash (-) is shown in the column and next to it in brackets the distance in broad ranges viz.-5 kms., 5-10 kms. and 10+ kms. of the nearest place where the facility is available is given.)				
1	2	3	4	5	6	7	8	9
								Tiruchuli
740	Tippampatti	118.52		Uninhabited				
750	Pillaiyartottaiyan kulam	218.54	1423 (323)	P(1)	-(-5)	HP	PO	-(-5)
760	Manavanayanendal	177.74	316 (58)	P(1)	-(-5)	W,HP	-(-5)	-(-5)
770	Pulikkurichchi	262.25	971 (183)	P(2)	-(-5)	W,HP	-(-5)	-(-5)
780	Anjanaikkutti	40.37		Uninhabited				
790	Kadaluppatchchi	79.76		Uninhabited				
800	Nadakulam	80.81	89 (28)	-(-5)	-(-5)	HP	-(-5)	-(-5)
810	Muthanendal	100.91		Uninhabited				
820	Paraiyankulam	91.10		Uninhabited				
830	Kurunjakkulam	48.52		Uninhabited				
840	Idaiykulam	45.85		Uninhabited				
850	Kallattikulam	106.42	27 (7)	-(-5)	-(-5)	HP	-(-5)	-(-5)
860	Minakshipuram	28.85		Uninhabited				
870	Kadaiyanendal	53.01		Uninhabited				

DIRECTORY AND LAND USE
C.D. Block

Communications (Bus stop, railway station, waterway)	Approach to Village	Nearest town and distance (in Kms.)	Power supply	Forest	Irrigated by Source	Unirrigated	Culturable waste (including gauchar & groves)	Area not available for cultivation
					Land Use (i.e. area under different types of land use in hectares rounded upto two decimal places)			
10	11	12	13	14	15	16	17	18
Taluk (part)								
				Uninhabited				
-(-5)	KR	Aruppukkottai (14)	ED	–	T(52.47),W(15.05), TK(7.00)	83.09	82.98	–
-(-5)	KR	Aruppukkottai (14)	ED	–	T(57.00),W(10.00), WE(25.00), TK(20.00), O(2.00)	30.39	47.42	42.93
-(-5)	KR	Aruppukkottai (18)	ED	–	T(46.68),W(17.11), WE(1.00), TK(28.57)	29.37	88.17	98.03
				Uninhabited				
				Uninhabited				
-(-5)	KR	Aruppukkottai (20)	ED	–	T(21.64),TK(21.64)	0.16	25.74	33.27
				Uninhabited				
				Uninhabited				
				Uninhabited				
				Uninhabited				
-(-5)	KR	Aruppukkottai (16)	ED	–	T(29.08),W(12.20), TK(16.88)	9.11	48.15	20.08
				Uninhabited				
				Uninhabited				

VILLAGE AMENITIES
Tiruchuli

Location code No.	Name of village	Total area of the Village (in hects.)	Total Population and No.of households	Amenities available (if not available within the village, a dash (-) is shown in the column and next to it in brackets the distance in broad ranges viz.-5 kms., 5-10 kms. and 10+ kms. of the nearest place where the facility is available is given.) Educational	Medical	Drinking water (Potable)	Post and telegraph	Day or days of market/ hat, if any
1	2	3	4	5	6	7	8	9
								Tiruchuli
880	Nallatarai	196.06	576(124)	P(1)	-(-5)	HP	-(-5)	-(-5)
1050	Sappariendal	109.60	12(3)	-(-5)	-(-5)	HP	-(-5)	-(-5)
1060	Ambaneri	517.82	270(60)	P(1)	-(-5)	HP	-(-5)	-(-5)
1070	Karendal	103.16	750(150)	P(1)	-(-5)	HP	PO	-(-5)
1080	Uranippatti	81.74		Uninhabited				
1090	Kokkalan	222.61	159(42)	-(-5)	-(-5)	HP	-(-5)	-(-5)
1100	Suchchneri	350.78	312(81)	P(1)	-(-5)	HP	-(-5)	-(-5)
1110	Pallimatam	241.48	462(99)	P(1)	-(-5)	W,HP,R	-(-5)	-(-5)
1120	Tiruchuli	1687.26	7348(1631)	P(1),M(1),H(1)	H(1)		PTO	DAILY
1130	Odachchiyendal	28.64		Uninhabited				
1140	Paraiyankulam	158.03	733(105)	-(-5)	-(-5)	HP	-(-5)	-(-5)
150	Vadapalli	136.88	263(68)	-(-5)	-(-5)	HP	-(-5)	-(-5)
160	Konappanendal	49.19	583(141)	P(1)	-(5-10)	HP	-(-5)	-(5-10)
120	Kilkandamangalam	223.40	245(54)	P(1)	-(-5)	W	PO	-(-5)

DIRECTORY AND LAND USE
CD Block

Communications (Bus stop, railway station, waterway)	Approach to Village	Nearest town and distance (in Kms.)	Power supply	Forest	Land Use (i.e. area under different types of land use in hectares rounded upto two decimal places) Irrigated by Source	Unirrigated	Culturable waste (including gauchar & groves)	Area not available for cultivation
10	11	12	13	14	15	16	17	18
Taluk (Part)								
-(-5)	KR	Aruppukkottai (23)	ED	–	T(51.44),W(6.15), TK(45.29)	18.77	81.37	44.48
-(-5)	KR	Aruppukkottai (17)	ED	–	T(3.20),W(3.20)	2.48	59.71	44.21
-(-5)	KR	Aruppukkottai (20)	ED	–	T(83.82),TK(83.82)	104.91	96.32	232.77
-(-5)	PR,KR	Aruppukkottai (20)	ED	–	T(33.00),TK(33.00)	–	27.65	42.51
			Uninhabited					
-(-5)	KR	Aruppukkottai (20)	ED	–	T(58.14),W(2.00), WE(3.00), TK(53.14)	62.40	52.06	50.01
-(-5)	KR	Aruppukkottai (16)	ED	–	T(39.85),TK(39.85)	183.63	52.17	74.59
BS	PR	Aruppukkottai (15)	ED	–	T(67.33),W(17.20), WE(3.10),TK(47.03)	72.40	24.94	76.81
BS,RS	PR	Aruppukkottai (14)	ED,EAG	–	T(321.77),W(50.00), WE(53.20), TK(206.57), O(12.00)	600.59	264.13	500.77
			Uninhabited					
-(-5)	KR	Aruppukkottai (12)	ED	–	T(25.17),W(3.00), TK(22.17)	18.98	60.00	53.88
-(-5)	KR	Aruppukkottai (10)	ED	–	T(46.89),W(13.49), WE(12.00),TK(21.40)	19.35	69.92	0.72
-(-5)	KR	Aruppukkottai (8)	ED	–	T(12.52),W(0.65), TK(11.87),	26.80	8.22	1.65
-(-5)	KR	Aruppukkottai (12)	ED,EAG	–	T(35.00),W(5.00), WE(13.00),TK(17.00)	40.83	95.03	52.54

VILLAGE AMENITIES
Tiruchuli

Location code No.	Name of village	Total area of the Village (in hects.)	Total Population and No.of households	Educational	Medical	Drinking water (Potable)	Post and telegraph	Day or days of market/ hat, if any
				Amenities available (if not available within the village, a dash (-) is shown in the column and next to it in brackets the distance in broad ranges viz.-5 kms., 5-10 kms. and 10+ kms. of the nearest place where the facility is available is given.)				
1	2	3	4	5	6	7	8	9
								Tiruchuli
1360	Chittalakundu	118.64	880 (201)	P(1)	-(-5)	HP	-(-5)	-(-5)
1280	Kulasukaranallur	553.36	1714 (408)	P(1)	-(-5)	W,TK,HP	-(-5)	-(5-10)
1290	Mangulam	55.00	(104)	P(1)	-(-10)	W,HP	-(-5)	-(5-10)
1300	Melakandamagalam	357.60	1182 (279)	P(1)	-(-5)	HP,TK	-(-5)	-(5-10)
1310	Kurunaikulam	344.9	989 (207)	P(1)	-(5-10)	W,TK,HP	PTO	-(5-10)
1320	Konganakurichi	368.41	757 (173)	P(1)	-(5-10)	W	-(-5)	-(5-10)
1330.	Aladipatti	697.37	2122 (438)	P(5)	-(5-10)	T,W,HP	PO	-(10+)
1340	Veppilaiseri	157.71		Uninhabited				
1350	Bommakottai	455.91	780 (202)	P(1)	MCW(1)	T,W,HP	-(-5)	-(10+)
1360	Karuppuk kattiyendal	28.17		Uninhabited				
1370	Kalloorani	1063.92	2668 (700)	P(1),M(1),H(1), PUC(1),TR(1)	MCW(1)	T,W,HP	PTO	-(5-10)
1380	Savaspuram	462.52	1361 (328)	P(5)	MCW(1)	T,W,HP	-(-5)	-(5-10)
1490	Kullampatti	688.46	727 (133)	P(1)	-(5-10)	T,W,HP	-(-5)	-(5-10)
1500	Muthuramalinga-puram	733.07	1401 (382)	P(1),M(1),H(1), PUC(1)	-(5-10)	T,W,HP	-(-5)	-(5-10)

DIRECTORY AND LAND USE
CD Block

Communications (Bus stop, railway station, waterway)	Approach to village	Nearest town and distance (in Kms.)	Power supply	Forest	Land Use (i.e. area under different types of land use in hectares rounded upto two decimal places): Irrigated by Source	Unirrigated	Culturable waste (including gauchar & groves)	Area not available for cultivation
10	11	12	13	14	15	16	17	18
Taluk (part)								
BS	PR	Aruppukkottai (12)	EAG	--	T(32.00),W(10.00), WE(18.60),TK(3.40)	43.27	31.32	12.05
BS	PR	Aruppukkottai (6)	EA	--	T(23.56),TK(23.56)	459.34	2.46	68.00
BS	PR	Aruppukkottai (8)	EA	--	T(11.22),TK(11.22)	25.30	--	18.48
PS	PR	Aruppukkottai (8)	EA	--	T(27.37),TK(27.37)	262.30	--	67.97
BS	KR	Aruppukkottai (18)	EA	--	T(9.67),TK(9.67)	286.36	8.12	40.04
BS	KR	Aruppukkottai (18)	EA	--	T(34.76),TK(34.76)	62.40	52.06	50.01
BS	PR	Aruppukkottai (18)	EA	--	T(46.33),TK(46.33)	524.68	21.25	105.11
					Uninhabited			
BS	PR	Aruppukkottai (10)	EA	--	--	356.20	--	99.71
					Uninhabited			
BS	PR	Aruppukkottai (10)	EA	--	T(69.00),TK(69.00)	900.50	1.15	93.27
BS	PR	Aruppukkottai (10)	EA	--	--	429.49	7.48	25.55
BS	PR	Aruppukkottai (9)	EA	--	T(9.06),TK(9.06)	655.26	0.12	24.02
BS	PR	Aruppukkottai (11)	EA	--	T(4.89),TK(4.89)	694.73	0.29	33.16

VILLAGE AMENITIES
Tiruchuli

Location code No.	Name of village	Total area of the Village (in hects.)	Total Population and No.of households	Amenities available (if not available within the village, a dash (-) is shown in the column and next to it in brackets the distance in broad ranges viz.-5 kms., 5-10 kms. and 10+ kms. of the nearest place where the facility is available is given.) Educational	Medical	Drinking water (Potable)	Post and telegraph	Day or days of market/ hat, if any
1	2	3	4	5	6	7	8	9
								Tiruchuli
1510	Narthampatti	202.80	651 (160)	P(1)	-(5-10)	TK,HP	-(5-10)	-(5-10)
1520	Sundrakottai	187.21			Uninhabited			
1530	Kalayarkarisalkulam	674.98	2280 (561)	P(3),O(1)	MCW(1)	T,W,HP	PO	-(10+)
1540	Kalayanasundara Puram	91.77	1141 (130)	P(1)	-(-5)	HP	-(-5)	-(5-10)
1550	Kallumadam	581.67	829 (194)	P(2)	-(-5)	T,W,HP	PO	-(10+)
1560	Erasinnampatti	686.10	376 (93)	P(1)	-(-5)	T,W,HP	-(-5)	-(10+)
1570	Parattanatham	382.75	103 (30)	P(1)	-(5-10)	HP	-(5-10)	-(10+)
1580	Thammanaicken-patti	365.09	365 (82)	P(1)	-(-5)	HP	-(-5)	-(10+)
1590	Vedanatham	644.35	768 (167)	P(2)	-(-5)	W,TK,HP	PO	-(10+)
1600	Silukkapatti	60.23			Uninhabited			
1610	Mandapasalai	1341.76	3968 (1040)	P(2),M(1),H(1) PUC(1)	PHC(1)	W,TK,HP	PO	-(10+)
1620	Maravarperungudi	1454.04	2368 (529)	P(1),M(1),H(1) PUC(1)	MCW(1)	W,TK,HP	PO	-(10+)
1720	Thummuchinnam	1231.05	1639 (336)	P(1)	-(5-10)	TK,HP	PO	-(10+)
1730	Thirumalaipuram	545.41	452 (116)	P(1)	-(5-10)	W,TK,HP	-(5-10)	-(10+)
1740	Salukkuvarpatti	1177.40	1256 (308)	P(3)	-(5-10)	W,TK,HP	-(-5)	-(10+)

DIRECTORY AND LAND USE
CD Block

Communications (Bus stop, railway station, waterway)	Approach to Village	Nearest town and distance (in Kms.)	Power supply	Forest	Land Use (i.e. area under different types of land use in hectares rounded upto two decimal places) Irrigated by Source	Unirrigated	Culturable waste (including gauchar & groves)	Area not available for cultivation
10	11	12	13	14	15	16	17	18
Taluk (part)								
BS	PR	Aruppukkottai (11)	EA	–	T(6.35),TK(6.35)	176.93	--	19.52
					Uninhabited			
-(-5)	PR	Aruppukkottai (14)	EA	–	T(13.80),TK(13.80)	627.49	–	33.69
BS,RS	PR	Aruppukkottai (15)	EA	–	–	71.96	--	19.81
BS	PR	Aruppukkottai (18)	EA	–	T(32.00),TK(32.00)	465.98	37.69	46.00
BS	PR	Aruppukkottai (18)	EA	–	T(15.00),TK(15.00)	671.10	–	–
BS	PR	Aruppukkottai (18)	EA	–	–	154.16	228.59	–
BS	KR	Aruppukkottai (24)	EA	–	–	346.64	0.01	18.44
BS	KR	Aruppukkottai (24)	EA	–	–	616.92	0.01	27.42
					Uninhabited			
BS	PR	Aruppukkottai (19)	EA	–	T(19.11),TK(19.11)	1119.05	110.96	92.64
BS	KR	Aruppukkottai (20)	EA	–	T(1.00),TK(1.00)	1348.87	0.99	103.18
BS	PR	Aruppukkottai (10)	EA	–	T(65.16),TK(65.16),	456.61	709.28	–
BS	PR	Aruppukkottai (29)	EA	–	T(38.67),TK(38.67)	447.93	0.44	58.37
BS	PR	Aruppukkottai (26)	EA	–	T(29.03),TK(29.03)	242.49	793.92	111.96

VILLAGE AMENITIES
Tiruchuli

Location code No.	Name of village	Total area of the Village (in hects.)	Total Population and No.of households	Amenities available (if not available within the village, a dash (-) is shown in the column and next to it in brackets the distance in broad ranges viz.-5 kms., 5-10 kms. and 10+ kms. of the nearest place where the facility is available is given.) Educational	Medical	Drinking water (Potable)	Post and telegraph	Day or days of market/ hat, if any
1	2	3	4	5	6	7	8	9
								Tiruchuli
1750	Suthamadam	1463.79	2365 (567)	P(2)	-(5-10)	W,TK,HP	PO	-(10+)
1760	Thoppalakarai	1076.77	1445 (307)	P(1),M(1)	MCW(1)	W,TK,HP	PO	-(10+)
1770	Rajagopalapuram	706.83	837 (175)	P(1)	-(-5)	W,TK,HP	-(-5)	-(10+)
1780	Pullanaickenpatti	843.02	871 (207)	P(1)	-(-5)	W,TK,HP	PO	-(10+)
1790	Chettikulam	690.26	521 (136)	P(2)	MCW(1)	W,TK,HP	PO	-(10+)
1800	Kanakki	825.27	1151 (257)	P(3)	-(-5)	W,TK,HP	PO	-(10+)
1810	Paralachi	1190.59	1367 (328)	P(1) O(1)	PHC(1)	W,TK,HP	PO	-(10+)
1820	Melaiyur	868.00	1221 (279)	P(1).M(1), H(1),PUC(1)	-(-5)	W,TK,HP	PO	-(10+)
1830	Vadakkunathan	1023.53	817 (210)	P(1)	MCW(1)	W,TK,HP	PO	-(10+)
1840	Therkunathan	1008.68	1157 (260)	P(2)	-(-5)	W,TK,HP	-(-5)	-(10+)
1850	Sengulam	732.00	1473 (330)	P(1)	-(-5)	W,TK,HP	PO	-(5-10)
1860	Poolangal	1758.91	3282 (669)	P(2)	PHC(1)	W,TK,HP	PO	-(10+)
1870	Urasalr	1183.88	1495 (369)	P(3)	-(-5)	W	-(5-10)	-(10+)

DIRECTORY AND LAND USE
CD Block

Communications (Bus stop, railway station, waterway)	Approach to Village	Nearest town and distance (in Kms.)	Power supply	Forest	Land Use (i.e. area under different types of land use in hectares rounded upto two decimal places) Irrigated by Source	Unirrigated	Culturable waste (including gauchar & groves)	Area not available for cultivation
10	11	12	13	14	15	16	17	18
Taluk (part)								
BS	PR	Aruppukkottai (26)	EA	–	T(8.20),TK(8.20)	1288.54	111.84	55.21
BS	PR	Aruppukkottai (29)	EA	–	T(46.59),TK(46.59)	3.17	900.42	126.59
-(-5)	KR	Aruppukkottai (30)	EA	–	T(30.59),TK(30.59)	632.48	–	43.76
BS	PR	Aruppukkottai (30)	EA	–	T(36.28.),TK(36.28)	741.30	0.75	64.69
-(-5)	PR	Aruppukkottai (29)	EA	–	T(54.18.),TK(54.18)	549.47	0.75	85.86
-(-5)	PR	Aruppukkottai (30)	EA	–	T(171.64),TK(171.64)	478.31	13.14	162.18
BS	PR	Aruppukkottai (30)	EA	–	T(191.85),TK(191.85)	828.76	153.13	16.85
BS	PR	Aruppukkottai (29)	EA	–	T(72.16),TK(72.16)	649.19	5.40	141.25
BS	PR	Aruppukkottai (35)	EA	–	–	936.60	3.66	83.27
BS	KR	Aruppukkottai (37)	EA	–	–	949.20	0.46	59.02
BS	PR	Aruppukkottai (32)	EA	–	T(74.57),TK(74.57)	263.63	292.67	101.13
BS	PR	Aruppukkottai (34)	EA	–	T(524.31),TK(524.31)	105.96	1128.64	–
BS	PR	Aruppukkottai (44)	EA	–	T(137.87),TK(137.87)	894.09	1.67	150.25

VILLAGE AMENITIES
Tiruchuli

Location code No.	Name of village	Total area of the Village (in hects.)	Total Population and No.of households	Educational	Medical	Drinking water (Potable)	Post and telegraph	Day or days of market/ hat, if any
				Amenities available (if not available within the village, a dash (-) is shown in the column and next to it in brackets the distance in broad ranges viz.-5 kms., 5-10 kms. and 10+ kms. of the nearest place where the facility is available is given.)				
1	2	3	4	5	6	7	8	9
								Tiruchuli
1880	Kallakkari	381.85	445 (100)	P(1)	-(-5)	HP	-(-5)	-(10+)
1890	Keelkudi	1089.03	1156 (281)	P(1)	-(5-10)	W,HP	-(5-10)	-(10+)
	TIRUCHULI BLOCK TOTAL	42667.88	74335(17000)	P(90),M(9), H(6)PUC(5), TR(1)O(2)	H(1),MCW(8) PHC(3)			

DIRECTORY AND LAND USE
CD Block

Communications (Bus stop, railway station, waterway)	Approach to Village	Nearest town and distance (in Kms.)	Power supply	Forest	Land Use (i.e. area under different types of land use in hectares rounded upto two decimal places): Irrigated by Source	Unirrigated	Culturable waste (including gauchar & groves)	Area not available for cultivation
10	11	12	13	14	15	16	17	18
Taluk (part)								
BS	PR	Aruppukkottai (39)	EA	–	T(21.49),TK(21.49)	319.83	0.25	40.28
BS	PR	Aruppukkottai (37)	EA	–	T(83.57),TK(83.57)	909.30	63.47	32.69
				--	T(3971.67)W(381.30), WE(299.82),R(40.30), TK(3210.28),L(4.00), O(39.97)	24451.99	7365.84	5046.73

6. Narikudi Community Development Block

ALPHABETICAL LIST OF VILLAGES
0060: Narikudi CD Block

Sl No.	NAME OF VILLAGE	1991 CENSUS LOCATION CODE (MANUAL)	1991 CENSUS LOCATION CODE (COMPUTER)	1981 CENSUS LOCATION CODE (MANUAL)	1981 CENSUS LOCATION CODE (COMPUTER)
1.	Achchangulam	23/17/6/90	23/17/0060/0900	20/14/9/90	20/14/0090/0900
2.	Agattakulam	23/17/6/103	23/17/0060/1030	20/14/9/103	20/14/0090/1030
3.	Alangulam	23/17/6/132	23/17/0060/1320	20/14/9/132	20/14/0090/1320
4.	Anaaikulam	23/17/6/142	23/17/0060/1420	20/14/9/142	20/14/0090/1420
5.	Andipatti	23/17/6/144	23/17/0060/1440	20/14/9/144	20/14/0090/1440
6.	Andiyendal	23/17/6/35	23/17/0060/0350	20/14/9/35	20/14/0090/0350
7.	Athitnaendan	23/17/6/32	23/17/0060/0320	20/14/9/32	20/14/0090/0320
8.	Attikulam	23/17/6/16	23/17/0060/0160	20/14/9/16	20/14/0090/0160
9.	Damodarapuram	23/17/6/148	23/17/0060/1480	20/14/9/148	20/14/0090/1480
10.	Eluvani	23/17/6/9	23/17/0060/0090	20/14/9/9	20/14/0090/0090
11.	Erumaikkulam	23/17/6/11	23/17/0060/0110	20/14/9/11	20/14/0090/0110
12.	Illuppaiyur	23/17/6/143	23/17/0060/1430	20/14/9/143	20/14/0090/1430
13.	Iluppaikulam	23/17/6/27	23/17/0060/0270	20/14/9/27	20/14/0090/0270
14.	Irunjirai	23/17/6/21	23/17/0060/0210	20/14/9/21	20/14/0090/0210
15.	Isalimadai	23/17/6/28	23/17/0060/0280	20/14/9/28	20/14/0090/0280
16.	Jerkeriyarkulam	23/17/6/101	23/17/0060/1010	20/14/9/101	20/14/0090/1010
17.	Kaatanoor	23/17/6/15	23/17/0060/0150	20/14/9/15	20/14/0090/0150
18.	Kadambankulam	23/17/6/129	23/17/0060/1290	20/14/9/129	20/14/0090/1290
19.	Kaladippapparkulam	23/17/6/98	23/17/0060/0980	20/14/9/98	20/14/0090/0980
20.	Kallattur	23/17/6/4	23/17/0060/0040	20/14/9/4	20/14/0090/0040
21.	Kallumadaipulangulam	23/17/6/6	23/17/0060/0060	20/14/9/6	20/14/0090/0060
22.	Kamalipuliyankulam	23/17/6/58	23/17/0060/0580	20/14/9/58	20/14/0090/0580
23.	Kandukondanmanickam	23/17/6/37	23/17/0060/0370	20/14/9/37	20/14/0090/0370
24.	Karisalkulam	23/17/6/2	23/17/0060/0020	20/14/9/2	20/14/0090/0020
25.	Karungulamnedungulam	23/17/6/7	23/17/0060/0070	20/14/9/7	20/14/0090/0070
26.	Kattanpatti	23/17/6/146	23/17/0060/1460	20/14/9/146	20/14/0090/1460
27.	Kengalakudi	23/17/6/125	23/17/0060/1250	20/14/9/125	20/14/0090/1250
28.	Kilpuliyardakottai	23/17/6/93	23/17/0060/0930	20/14/9/93	20/14/0090/0930
29.	Kilsanbur	23/17/6/96	23/17/0060/0960	20/14/9/96	20/14/0090/0960
30.	Koykkapettan	23/17/6/1400	23/17/0060/1400	20/14/9/140	20/14/0090/1400
31.	Kundukkulam	23/17/6/13	23/17/0060/0130	20/14/9/13	20/14/0090/0130
32.	KuraiyaravasithanMaudankudi	23/17/6/91	23/17/0060/0910	20/14/9/91	20/14/0090/0910
33.	Kurudarkulam	23/17/6/104	23/17/0060/1040	20/14/9/104	20/14/0090/1040
34.	Kuthanakkottai	23/17/6/57	23/17/0060/0570	20/14/9/57	20/14/0090/0570
35.	Manur	23/17/6/26	23/17/0060/0260	20/14/9/26	20/14/0090/0260
36.	Mayaleri	23/17/6/25	23/17/0060/0250	20/14/9/25	20/14/0090/0250
37.	Melakunilankulam	23/17/6/30	23/17/0060/0300	20/14/9/30	20/14/0090/0300
38.	Melaparuttiyur	23/17/6/54	23/17/0060/0540	20/14/9/54	20/14/0090/0540
39.	Melasanbur	23/17/6/97	23/17/0060/0970	20/14/9/97	20/14/0090/0970
40.	Minakkulam	23/17/6/128	23/17/0060/1280	20/14/9/128	20/14/0090/1280
41.	Mullikkkulam	23/17/6/55	23/17/0060/0550	20/14/9/55	20/14/0090/0550
42.	Muthuramalingapuram	23/17/6/150	23/17/0060/1500	20/14/9/150	20/14/0090/1500
43.	Muttareri	23/17/6/102	23/17/0060/1020	20/14/9/102	20/14/0090/1020
44.	Naduvappacheri	23/17/6/139	23/17/0060/1390	20/14/9/139	20/14/0090/1390
45.	Nallukkurichi	23/17/6/126	23/17/0060/1260	20/14/9/126	20/14/0090/1260
46.	Nalur	23/17/6/17	23/17/0060/0170	20/14/9/17	20/14/0090/0170
47.	Namviyendal	23/17/6/131	23/17/0060/1310	20/14/9/131	20/14/0090/1310
48.	Nattaikulam	23/17/6/122	23/17/0060/1220	20/14/9/122	20/14/0090/1220
49.	Nellikulam	23/17/6/134	23/17/0060/1340	20/14/9/134	20/14/0090/1340
50.	Ottankulam	23/17/6/94	23/17/0060/0940	20/14/9/94	20/14/0090/0940

Sl No.	NAME OF VILLAGE	1991 CENSUS LOCATION CODE (MANUAL)	1991 CENSUS LOCATION CODE (COMPUTER)	1981 CENSUS LOCATION CODE (MANUAL)	1981 CENSUS LOCATION CODE (COMPUTER)
51.	P.Marakulam	23/17/6/92	23/17/0060/0920	20/14/9/92	20/14/0090/0920
52.	Padarakkurichi	23/17/6/99	23/17/0060/0990	20/14/9/99	20/14/0090/0990
53.	Panaiyur	23/17/6/119	23/17/0060/1190	20/14/9/119	20/14/0090/1190
54.	Pappankulam	23/17/6/127	23/17/0060/1270	20/14/9/127	20/14/0090/1270
55.	Paraikkudi	23/17/6/19	23/17/0060/0190	20/14/9/19	20/14/0090/0190
56.	Pichchargudi	23/17/6/100	23/17/0060/1000	20/14/9/10	20/14/0090/1000
57.	Pillaiyarkulam	23/17/6/5	23/17/0060/0050	20/14/9/5	20/14/0090/0050
58.	Pillayarnatham	23/17/6/137	23/17/0060/1370	20/14/9/137	20/14/0090/1370
59.	Pillayarendal	23/17/6/118	23/17/0060/1180	20/14/9/118	20/14/0090/1180
60.	Poomalaipatti	23/17/6/149	23/17/0060/1490	20/14/9/149	20/14/0090/1490
61.	Poomvidagai	23/17/6/1	23/17/0060/0010	20/14/9/1	20/14/0090/0010
62.	Pudukkulam	23/17/6/18	23/17/0060/0180	20/14/9/18	20/14/0090/0180
63.	Pulavaikkarai	23/17/6/10	23/17/0060/0100	20/14/9/10	20/14/0090/0100
64.	Pulichchikulam	23/17/6/56	23/17/0060/0560	20/14/9/56	20/14/0090/0560
65.	Regunathamadai	23/17/6/121	23/17/0060/1210	20/14/9/121	20/14/0090/1210
66.	Sathisari	23/17/6/34	23/17/0060/0340	20/14/9/34	20/14/0090/0340
67.	Senbanarunji	23/17/6/120	23/17/0060/1200	20/14/9/120	20/14/0090/1200
68.	Sethupuram	23/17/6/138	23/17/0060/1380	20/14/9/138	20/14/0090/1380
69.	Settamuri	23/17/6/31	23/17/0060/0310	20/14/9/31	20/14/0090/0310
70.	Silampatti	23/17/6/145	23/17/0060/1450	20/14/9/145	20/14/0090/1450
71.	Silandikulam	23/17/6/141	23/17/0060/1410	20/14/9/141	20/14/009C/1410
72.	Sorrikkulam	23/17/6/123	23/17/0060/1230	20/14/9/123	20/14/0090/1230
73.	Sullankudi	23/17/6/133	23/17/0060/1330	20/14/9/133	20/14/0090/1330
74.	Sundarattan	23/17/6/130	23/17/0060/1300	20/14/9/130	20/14/0090/1300
75.	Suraikulam	23/17/6/23	23/17/0060/0230	20/14/9/23	20/14/0090/0230
76.	T. karisalkulam	23/17/6/135	23/17/0060/1350	20/14/9/135	20/14/0090/1350
77.	Teli	23/17/6/22	23/17/0060/0220	20/14/9/22	20/14/0090/0220
78.	Thimmapuram	23/17/6/80	23/17/0060/0800	20/14/9/80	20/14/0090/0800
79.	Thulukkanedungulam	23/17/6/3	23/17/0060/0030	20/14/9/3	20/14/0090/0030
80.	Tiduvur	23/17/6/124	23/17/0060/1240	20/14/9/124	20/14/0090/1240
81.	Thiruvidanallur	23/17/6/8	23/17/0060/0080	20/14/9/8	20/14/0090/0080
82.	Ulakkudi	23/17/6/20	23/17/0060/0200	20/14/9/20	20/14/0090/0200
83.	Undurnikidakulam	23/17/6/12	23/17/0060/0120	20/14/9/12	20/14/0090/0120
84.	Usilangulam	23/17/6/53	23/17/0060/0530	20/14/9/53	20/14/0090/0530
85.	Vadagaraiyankulam	23/17/6/89	23/17/0060/0890	20/14/9/89	20/14/0090/0890
86.	Vegaikkulam	23/17/6/14	23/17/0060/0140	20/14/9/14	20/14/0090/0140
87.	Varisaiyur	23/17/6/36	23/17/0060/0360	20/14/9/36	20/14/0090/0360
88.	Veerakudi	23/17/6/52	23/17/0060/0520	20/14/9/52	20/14/0090/0520
89.	Velaneri	23/17/6/33	23/17/0060/0330	20/14/9/33	20/14/0090/0330
90.	Velankudi	23/17/6/24	23/17/0060/0240	20/14/9/24	20/14/0090/0240
91.	Velanurani	23/17/6/147	23/17/0060/1470	20/14/9/147	20/14/0090/1470
92.	Virocholan	23/17/6/95	23/17/0060/0950	20/14/9/95	20/14/0090/0950

Location code No.	Name of village	Total area of the Village (in hects)	Total Population and No.of households	Educational	Medical	Drinking water (Potable)	Post and telegraph	Day or days of market/ hat, if any
				Amenities available (if not available within the village, a dash (-) is shown in the column and next to it in brackets the distance in broad ranges viz.-5 kms., 5-10 kms. and 10+ kms. of the nearest place where the facility is available is given.)				
1	2	3	4	5	6	7	8	9
								Tiruchuli
10	Poombidagai	848.02	1658 (358)	P(3),M(3)	-(5-10)	HP	-(-5)	-(5-10)
20	Karisalkulam	318.55	588 (115)	P(1),M(1)	-(5-10)	HP	-(-5)	-(5-10)
30	Thulukkanedungulam	336.12			Uninhabited			
40	Kallattur	959.40	419 (97)	P(2),M(1)	-(-5)	HP	-(-5)	-(5-10)
50	Pillaiyarkulam	764.21	2096 (456)	P(2),M(2)	MCW(1)	T	-(-5)	-(10+)
60	Kallumadaipulangulam	264.20	697 (135)	P(2),M(1)	-(-5)	HP	-(-5)	-(10+)
70	Karungulannedungulam	510.98	216 (41)	P(1)	-(-5)	HP	-(-5)	-(10+)
80	Tiruvidanallur	778.84	2599 (570)	P(4),M(3)	-(5-10)	HP	-(-5)	-(-5)
90	Eluvani	1107.50	939 (204)	P(2),M(2)	-(-5)	HP	-(-5)	-(5-10)
100	Pulavaikkarai	495.67	1479 (358)	P(2),M(1)	MCW(1)	T	PO	-(10+)
110	Erumaikkulam	382.09	273 (59)	P(1)	-(-5)	HP	-(-5)	-(5-10)
120	Undumikidakulam	1185.83	1976 (456)	P(1),M(1),H(1)	D(1),CHW(1)	T	PO	-(10+)
130	Kundukulam	500.71	1073 (227)	P(2),M(1)	-(-5)	HP	PO	-(10+)

Communications (Bus stop, railway station, waterway)	Approach to Village	Nearest town and distance (in Kms.)	Power supply	Forest	Land Use (i.e. area under different types of land use in hectares rounded upto two decimal places): Irrigated by Source	Unirrigated	Culturable waste (including gauchar & groves)	Area not available for cultivation
10	11	12	13	14	15	16	17	18
Taluk (part)								
BS	PR	Madurai (38)	ED,EAG	–	T(206.29),TK(206.29)	273.32	175.21	193.20
-(-5)	KR	Madurai (30)	ED,EAG	–	T(168.05),TK(168.05)	52.00	10.02	88.48
			Uninhabited					
BS	PR	Madurai (32)	ED,EAG	–	T(158.37),W(29.60), WE(21.45),TK(107.32)	229.73	259.05	312.25
BS	PR	Madurai (33)	ED,EAG	–	T(79.96),W(2.00), WE(1.43),TK(76.53)	429.42	158.32	96.51
BS	PR	Madurai (33)	ED,EAG	–	T(65.93),W(0.60), WE(1.25),TK(64.08)	111.93	3.05	83.29
-(-5)	PR	Madurai (36)	ED,EAG	–	T(80.92),WE(4.20), TK(76.72)	184.50	146.78	98.78
BS	PR	Madurai (30)	ED,EAG	–	T(128.85),TK(128.85)	149.24	3.16	497.59
-(-5)	PR	Madurai (38)	ED,EAG	–	T(95.66),WE(1.21), TK(94.45)	226.91	336.89	448.04
BS	PR	Madurai (35)	ED,EAG	–	T(113.75),W(2.76), TK(110.99)	259.24	36.10	86.58
-(-5)	PR	Madurai (37)	ED,EAG	–	T(95.66),WE(1.21), TK(94.45)	16.93	173.65	95.85
BS	PR	Madurai (36)	ED,EAG	–	T(97.66),TK(97.66)	581.75	270.82	295.80
-(-5)	PR	Madurai (40)	ED,EAG	–	T(137.84),TK(137.84)	242.42	5.70	114.75

Location code No.	Name of village	Total area of the Village (in hects)	Total Population and No.of households	Amenities available (if not available within the village, a dash (-) is shown in the column and next to it in brackets the distance in broad ranges viz.-5 kms., 5-10 kms. and 10+ kms. of the nearest place where the facility is available is given.) Educational	Medical	Drinking water (Potable)	Post and telegraph	Day or days of market/ hat, if any	Communications (Bus stop, railway station, waterway)	Approach to Village	Nearest town and distance (in Kms.)	Power supply	Forest	Land Use (i.e. area under different types of land use in hectares rounded upto two decimal places) Irrigated by Source	Unirrigated	Culturable waste (including gauchar & groves)	Area not available for cultivation
1	2	3	4	5	6	7	8	9	10	11	12	13	14	15	16	17	18
								Tiruchuli	Taluk (part)								
140	Vagaikkulam	911.71	1335 (309)	P(1),M(1)	-(-5)	T	-(-5)	-(-5)	-(-5)	KR	Madurai (40)	ED	–	T(312.00),TK(312.00)	320.10	37.65	241.96
150	Kaatanoor	909.88	1712 (424)	P(1),M(1), H(1)	PHC(1)	T	PO	SUN	BS	PR	Madurai (40)	ED,EAG	–	T(503.86),W(30.00), WE(37.23), TK(436.63)	50.00	18.33	337.69
160	Attikulam	964.55	1644 (391)	P(1).M(1)	-(-5)	T,HP	-(-5)	-(-5)	BS	PR	Madurai (38)	ED,EAG	–	T(339.85),W(5.22), WE(9.27),TK(325.36)	438.34	10.55	175.81
170	Nalur	1085.22	1604 (416)	P(2),M(2)	MCW(1)	T	PO	-(-5)	BS	PR	Aruppukkottai (41)	ED,EAG	–	T(348.84),WE(4.31), TK(344.53)	350.42	40.90	345.06
180	Pudukkulam	1254.81	1651 (350)	P(2),M(2)	-(-5)	T	PO	-(10+)	BS	PR	Madurai (38)	ED,EAG	–	T(123.81),TK(123.81)	584.70	338.27	208.03
190	Paraikkudi	683.54	1213 (255)	P(2).M(2)	MCW(1)	W	-(-5)	-(5-10)	BS	PR	Aruppukkottai (38)	ED,EAG	–	T(149.54),W(3.05), TK(146.49)	247.23	102.71	184.06
200	Ulakkudi	764.89	1527 (342)	P(1).M(1)	-(-5)	T	PO	-(5-10)	BS	PR	Aruppukkottai (30)	ED,EAG	–	T(212.37),TK(212.37)	272.48	4.40	275.64
210	Irunjirai	1148.43	1936 (451)	P(1),M(1)	-(-5)	T,W,HP	PO	-(5-10)	BS	PR	Aruppukkottai (20)	ED,EAG	–	T(585.67),TK(585.67)	260.01	6.39	296.36
220	Teli	1300.45	2376 (521)	P(5)	-(5-10)	HP	PO	-(-5)	BS	PR	Madurai (12)	ED,EAG	–	T(400.42),TK(400.42)	408.55	29.17	462.31
230	Suraikulan	336.49	308 (77)	P(1)	MCW(1)	HP	-(5-10)	-(-5)	-(-5)	PR	Manamadurai (12)	ED	–	T(183.67),TK(183.67)	128.70	6.32	17.80
240	Velaikudi	1006.26	684 (164)	P(2)	MCW(1)	HP	PO	-(5-10)	BS	PR	Manamadurai (14)	ED	–	T(289.60),TK(289.60)	331.00	18.80	366.86
250	Mayaleri	599.33	1434 (345)	P(2)	MCW(1)	HP	-(-5)	-(5-10)	BS	PR	Manamadurai (15)	ED,EAG	–	T(85.81),TK(85.81)	339.85	48.11	125.56
260	Manur	577.61	999 (224)	P(1)	-(-5)	HP	-(-5)	-(5-10)	BS	PR	Manamadurai (14)	ED,EAG	–	T(163.60),TK(163.60)	172.42	9.45	232.14
270	Iluppaikulam	212.97	679 (161)	P(1)	-(-5)	HP	-(-5)	-(5-10)	BS	PR	Aruppukkottai (20)	ED	–	T(94.97),TK(94.97)	100.00	--	18.00
280	Isalimadai	671.66	1239 (275)	P(2)	-(-5)	HP	PO	-(-5)	-(-5)	PR	Aruppukkottai (20)	ED,EAG	–	T(132.48),TK(132.48)	416.72	0.60	121.86

Location code No.	Name of village	Total area of the Village (in hects)	Total Population and No.of households	Amenities available (if not available within the village, a dash (-) is shown in the column and next to it in brackets the distance in broad ranges viz.-5 kms., 5-10 kms. and 10+ kms. of the nearest place where the facility is available is given.) Educational	Medical	Drinking water (Potable)	Post and telegraph	Day or days of market/ hat, if any	Communications (Bus stop, railway station, waterway)	Approach to Village	Nearest town and distance (in Kms.)	Power supply	Forest	Land Use (i.e. area under different types of land use in hectares rounded upto two decimal places) Irrigated by Source	Unirrigated	Culturable waste (including gauchar & groves)	Area not available for cultivation
1	2	3	4	5	6	7	8	9	10	11	12	13	14	15	16	17	18
								Tiruchuli	Taluk (part)								
300	Melakumilankulam	551.44	673 (157)	P(1)	-(5-10)	HP	-(-5)	-(5-10)	-(-5)	KR	Aruppukkottai (15)	ED	--	T(48.47),TK(48.47)	436.49	0.63	65.85
310	Settamuri	429.43	806 (191)	P(1)	-(5-10)	HP	-(-5)	-(-5)	BS	PR	Aruppukkottai (24)	ED	--	T(122.71),TK(122.71)	303.63	3.09	--
320	Athitnaendal	1180.10	1951 (412)	P(1),M(1),H(1)	PHC(1)	T	PTO	-(5-10)	BS,RS	PR	Aruppukkottai (22)	ED,EAG	--	T(379.10),TK(379.10)	409.05	3.93	388.02
330	Velaneri	688.24	1102 (273)	P(2)	-(-5)	HP	-(-5)	-(5-10)	-(-5)	KR	Aruppukkottai (24)	ED	--	T(248.86),TK(248.86)	111.00	13.38	315.00
340	Sathisari	200.94	718 (162)	P(1)	-(-5)	HP	-(-5)	-(5-10)	-(-5)	KR	Manamadurai (26)	ED	--	T(83.30),TK(83.30)	68.19	0.28	49.17
350	Andiyendal	480.54	670 (153)	P(2)	-(-5)	HP	-(-5)	-(-5)	-(-5)	KR	Manamadurai (28)	ED	--	T(118.66),TK(118.66)	228.64	5.59	127.65
360	Varisaiyur	570.65	793 (209)	P(2)	-(-5)	HP	-(-5)	-(-5)	-(-5)	KR	Aruppukkottai (32)	ED	--	T(242.90),TK(242.90)	108.24	1.46	218.05
370	Kandukondan-manickam	516.50	441 (96)	P(1)	-(-5)	HP	-(-5)	-(-5)	BS	PR	Aruppukkottai (30)	ED	--	T(28.67),W(28.67)	169.11	27.03	291.69
520	Veerakudi	828.36	819 (194)	P(1)	-(-5)	HP	-(-5)	-(5-10)	-(-5)	KR	Aruppukkottai (30)	ED	--	T(159.97),TK(159.97)	426.96	3.66	237.77
530	Usilangulam	376.33	348 (85)	P(1)	-(-5)	HP	-(-5)	-(-5)	BS	PR	Manamadurai (32)	EAG	--	T(119.01),TK(119.01)	106.75	9.99	140.58
540	Melaparuttiyur	642.83	870 (202)	P(1)	MCW(1)	T	-(-5)	-(-5)	BS	PR	Aruppukkottai (32)	EAG	--	T(225.03)TK(225.03)	175.50	16.47	225.83
550	Mullikkulam	181.41		Uninhabited								Uninhabited					
560	Pulichchikulam	290.69	162 (34)	-(-5)	-(-5)	HP	-(-5)	-(5-10)	-(-5)	KR	Kamudi (21)	ED	--	T(7.00),TK(7.00)	263.50	4.10	16.09
570	Kuthanakkottai	103.26		Uninhabited								Uninhabited					
580	Kamalipuliyankulam	121.80	168 (34)	P(1)	-(-5)	HP	-(-5)	-(-5)	-(-5)	KR	Kamudi (23)	ED	--	T(10.30),W(10.30)	90.55	2.39	18.56

Location code No.	Name of village	Total area of the Village (in hects)	Total Population and No.of households	Amenities available (if not available within the village, a dash (-) is shown in the column and next to it in brackets the distance in broad ranges viz.-5 kms., 5-10 kms. and 10+ kms. of the nearest place where the facility is available is given.) Educational	Medical	Drinking water (Potable)	Post and telegraph	Day or days of market/ hat, if any	Communications (Bus stop, railway station, waterway)	Approach to Village	Nearest town and distance (in Kms.)	Power supply	Forest	Land Use (i.e. area under different types of land use in hectares rounded upto two decimal places) Irrigated by Source	Unirrigated	Culturable waste (including gauchar & groves)	Area not available for cultivation
1	2	3	4	5	6	7	8	9	10	11	12	13	14	15	16	17	18
								Tiruchuli Taluk (part)									
890	Vadagaraiyankulam	67.49		Uninnabited										Uninhabited			
900	Achchangulam	45.78		Uninhabited										Uninhabited			
910	Kuraiyaravasithan Maudankudi	412.79	419 (117)	P(2)	-(-5)	HP	-(-5)	-(-5)	BS	PR	Aruppukkottai (32)	EAG	–	T(92.70),TK(92.70)	210.60	3.64	105.85
920	P.Marakulam	58.03		Uninhabited										Uninhabited			
930	Kilpuliyardakottai	179.10		Uninhabited										Uninhabited			
940	Ottankulam	132.65	746 (164)	P(1)	-(-5)	W	-(-5)	-(-5)	-(-5)	KR	Paramakkudi (32)	ED	–	T(7.27),TK(7.27)	105.10	5.27	15.01
950	Virocholan	1065.71	5027(1121)	P(1),M(1), H(1)	PHC(1),D(1)	T	PTO	MON	BS	PR	Paramakkudi (32)	EAG	–	T(94.25)TK(94.25)	615.55	71.54	284.37
960	Kilsanbur	126.28	158(49)	P(1)	-(-5)	HP	-(-5)	-(-5)	-(-5)	KR	Paramakkudi (35)	ED	–	T(12.23),TK(12.23)	77.06	16.77	20.22
970	Melasanbur	149.41		Uninhabited										Uninhabited			
980	Kaladippappar kulam	99.71	233(58)	-(-5)	-(-5)	HP	-(-5)	-(-5)	-(-5)	KR	Paramakkudi (35)	ED	–	T(13.29),TK(13.29)	65.15	7.64	13.63
990	Padarakkurichi	141.85	42(9)	-(-5)	-(-5)	HP	-(-5)	-(-5)	-(-5)	KR	Paramakkudi (35)	ED	–	T(19.47),TK(19.47)	80.41	14.05	27.92
1000	Pichchargudi	49.87		Uninhabited										Uninhabited			
1010	Jerkeriyarkulam	34.43		Uninhabited										Uninhabited			
1020	Muttareri	118.79	520(117)	P(1)	MCW(1)	T	PO	-(5-10)	BS	PR	Aruppukkottai (22)	EA	–	T(15.60)TK(15.60)	55.10	2.79	45.30
1030	Agattakulam	233.64	197(42)	P(3)	-(-5)	T,HP	-(-5)	-(-5)	BS	KR	Aruppukkottai (20)	EAG	–	T(25.90),TK(25.90)	154.10	3.33	50.31

VILLAGE AMENITIES
Narikudi

Location code No.	Name of village	Total area of the Village (in hects)	Total Population and No.of households	Amenities available (if not available within the village, a dash (-) is shown in the column and next to it in brackets the distance in broad ranges viz.-5 kms., 5-10 kms. and 10+ kms. of the nearest place where the facility is available is given.) Educational	Medical	Drinking water (Potable)	Post and telegraph	Day or days of market/ hat, if any
1	2	3	4	5	6	7	8	9
								Tiruchuli
1040	Kurudarkulam	60.69	114 (23)	-(-5)	-(-5)	HP	-(-5)	-(-5)
1180	Pillayarendal	25.81		Uninhabited				
1190	Panaiyur	429.08	921 (198)	P(1)	MCW(1)	T	PO	-(-5)
1200	Senbanarunji	174.17	494 (126)	P(1)	-(-5)	W	-(-5)	-(-5)
1210	Regunathamadai	695.40	169 (37)	P(2)	-(-5)	T	-(-5)	-(-5)
1220	Nattaikulam	468.28	861 (211)	P(1)	MCW(1)	T	-(-5)	-(-5)
1230	Sorrikkulam	78.24		Uninhabited				
1240	Tiduvur	103.23		Uninhabited				
1250	Kengalakudi	70.08	118 (24)	P(1)	-(-5)	T	-(-5)	-(-5)
1260	Nallukkurichi	449.14	590 (136)	P(2)	MCW(1)	HP	-(-5)	-(-5)
1270	Pappankulam	186.97	378 (78)	P(1)	-(-5)	HP	-(-5)	-(-5)
1280	Minakkulam	212.19	690 (164)	P(2)	MCW(1)	T,HP	-(-5)	-(-5)
1290	Kadambankulam	119.96		Uninhabited				
1300	Sundarattan	41.22		Uninhabited				
1310	Nambiyendal	56.91	339 (71)	-(-5)	-(-5)	HP	-(-5)	-(-5)

AND LAND USE
CD Block

Communications (Bus stop, railway station, waterway)	Approach to Village	Nearest town and distance (in Kms.)	Power supply	Land Use (i.e. area under different types of land use in hectares rounded upto two decimal places) Forest	Irrigated by Source	Unirrigated	Culturable waste (including gauchar & gloves)	Area not available for cultivation
10	11	12	13	14	15	16	17	18
Taluk (part)								
-(-5)	KR	Aruppukkottai (18)	EAG	–	T(6.10),TK(6.10)	43.90	3.64	7.05
					Uninhabited			
BS	PR	Aruppukkottai (13)	EAG	–	T(15.15),TK(15.15)	340.90	9.56	63.47
-(-5)	KR	Aruppukkottai (15)	EA	–	T(25.90),TK(25.90)	110.40	2.74	35.13
BS	KR	Aruppukkottai (16)	EAG	–	T(51.90),TK(51.90)	431.10	4.59	207.81
BS	KR	Aruppukkottai (24)	EAG	–	T(180.91),TK(180.91)	138.24	64.80	84.33
					Uninhabited			
					Uninhabited			
-(-5)	KR	Aruppukkottai (32)	EAG	–	T(10.20),W(4.00), WE(6.20)	15.50	6.83	37.55
BS	PR	Aruppukkottai (32)	EAG	–	T(94.50),TK(94.50)	230.10	9.39	115.15
-(-5)	KR	Paramakkudi (35)	EAG	–	T(20.27),TK(20.27)	116.38	29.52	20.80
BS	PR	Paramakkudi (35)	EAG	–	T(7.06),TK(7.06)	150.10	29.78	25.25
					Uninhabited			
					Uninhabited			
-(-5)	KR	Paramakkudi (35)	ED	–	T(9.02)TK(9.02)	29.47	5.01	13.41

VILLAGE AMENITIES
Narikudi

Location code No.	Name of village	Total area of the Village (in hects)	Total Population and No.of households	Educational	Medical	Drinking water (Potable)	Post and telegraph	Day or days of market/ hat, if any
				Amenities available (if not available within the village, a dash (-) is shown in the column and next to it in brackets the distance in broad ranges viz.-5 kms., 5-10 kms. and 10+ kms. of the nearest place where the facility is available is given.)				
1	2	3	4	5	6	7	8	9
								Tiruchuli
1320	Alangulam	253.20	479 (100)	P(1)	-(-5)	HP	-(-5)	-(-5)
1330	Sullankudi	237.47	592 (154)	P(1)	-(-5)	W	-(-5)	-(-5)
1340	Nellikulam	95.37	609 (130)	-(-5)	-(-5)	T	-(-5)	-(-5)
1350	T.Karisalkulam	256.95	334 (85)	P(2)	-(-5)	T	-(-5)	-(-5)
1370	Pillaiyarnatham	472.53	363 (87)	P(1)	MCW(1)	T	PO	-(-5)
1380	Setthupuram	638.55	834 (163)	P(2)	-(-5)	HP	-(-5)	-(-5)
1390	Naduvappacheri	595.87	401 (107)	P(2)	-(-5)	T	-(-5)	-(-5)
1400	Koykkapettan	183.66		Uninhabited				
1410	Silandikulam	111.76		Uninhabited				
1420	Anaikulam	757.08	797 (215)	P(1),M(1)	MCW(1)	HP	PO	SAT
1430	Illuppaiyur	384.14	840 (209)	P(1),M(1),H(1)	MCW(1)	HP	PO	-(-5)
1440	Andipatti	47.73		Uninhabited				
1450	Silampatti	247.39	631 (121)	P(1)	-(-5)	HP	-(-5)	-(-5)
1460	Kattampatti	313.56	635 (129)	P(1)	-(-5)	HP	-(-5)	-(-5)

DIRECTORY AND LAND USE
CD Block

Communications (Bus stop, railway station, waterway)	Approach to Village	Nearest town and distance (in Kms.)	Power supply	Land Use (i.e. area under different types of land use in hectares rounded upto two decimal places) Forest	Irrigated by Source	Unirrigated	Culturable waste (including gauchar & groves)	Area not available for cultivation
10	11	12	13	14	15	16	17	18
Taluk (part)								
-(-5)	KR	Aruppukkottai (32)	ED,EAG	–	T(42.50),TK(42.50)	165.90	7.69	37.11
BS	KR	Kamudi (14)	EAG	–	T(51.28),TK(51.28)	87.03	28.65	70.51
-(-5)	KR	Aruppukkottai (14)	EAG	–	T(8.50),O(8.50)	68.70	8.50	9.67
-(-5)	KR	Aruppukkottai (12)	EAG	–	T(12.00),W(12.00)	195.14	6.01	43.80
BS	PR	Aruppukkottai (14)	EAG	–	T(7.30),TK(7.30)	402.90	5.80	56.53
BS	PR	Aruppukkottai (15)	EAG	–	T(43.42)TK(43.42)	442.13	17.55	135.45
BS	KR	Kamudi (14)	EAG	–	T(191.01),TK(191.01)	150.30	60.20	194.36
				Uninhabited				
				Uninhabited				
BS	PR	Kamudi (12)	EAG	–	T(224.02),TK(224.02)	166.93	88.49	277.64
BS	PR	Kamudi (15)	EAG	–	--	315.10	42.88	26.16
				Uninhabited				
-(-5)	PR	Kamudi (12)	EAG	–	--	224.05	13.30	10.04
-(-5)	KR	Kamudi (10)	EAG	–	--	247.10	8.05	58.41

VILLAGE AMENITIES NARIKUDI

Location code No.	Name of village	Total area of the Village (in hects)	Total Population and No.of households	Educational	Medical	Drinking water (Potable)	Post and telegraph	Day or days of market/ hat, if any
				Amenities available (if not available within the village, a dash (-) is shown in the column and next to it in brackets the distance in broad ranges viz.,5 kms., 5-10 kms. and 10+ kms. of the nearest place where the facility is available is given.)				
1	2	3	4	5	6	7	8	9
							Tiruchuli	
1470	Velanurani	1338.71	3316 (607)	P(3)	MCW(1)	HP	-(-5)	-(-5)
1480	Damodarapuram	113.02	269 (55)	P(1)	-(-5)	T	-(-5)	-(-5)
1490	Poomalaipatti	215.70	687 (179)	P(1)	-(-5)	HP	-(-5)	-(-5)
1500	Muthuramalinga puram	584.41	1258 (261)	P(1)	MCW(1)	T.HP	-(-5)	-(-5)
							ARUPPUKKOTTAI	
80	Thimmapuram	530.20	1492 (321)	P(1)	-(5-10)	W.HP	-(5-10)	-(-5)
NARIKUDI BLOCK TOTAL		**41506.34**	**69428(15651)**	**P(103),M(31), H(5)**	**MCW(18), PHC(3), D(2), CHW(1)**			

DIRECTORY AND LAND USE CD Block

Communications (Bus stop, railway station, waterway)	Approach to Village	Nearest town and distance (in Kms)	Power supply	Forest	Irrigated by Source	Unirrigated	Culturable waste (including gauchar & gorves)	Area not available for cultivation
				Land Use (i.e. area under different types of land use in hectares rounded upto two decimal places)				
10	11	12	13	14	15	16	17	18
Taluk (Part)								
BS	PR	Kamudi (11)	EAG	--	T(4.31),W(4.31)	1195.64	62.64	76.12
-(-5)	KR	Kamudi (16)	EAG	--	T(104.20),W(50.80), TK(53.40)	--	4.13	4.69
BS	KR	Kamudi (9)	EAG	--	T(129.25),W(22.15), O(107.10)	--	36.65	49.80
BS	PR	Kamudi (6)	EAG	--	T(80.60)TK(80.60)	300.10	137.62	66.09
TALUK (Part)								
BS	PR	Aruppukkottai (30)	EA	--	T(64.14),TK(64.14)	234.50	147.04	84.52
				--	**T(8813.66),W(205.46), WE(87.76),TK(8404.84), L(4.00),O(115.60)**	**17240.20**	**3308.49**	**10227.78**

7. Kariapatti Community Development Block

ALPHABETICAL LIST OF VILLAGES
0070 : Kariapatti CD Block

SL No.	NAME OF VILLAGE	1991 CENSUS LOCATION CODE (MANUAL)	1991 CENSUS LOCATION CODE (COMPUTER)	1981 CENSUS LOCATION CODE (MANUAL)	1981 CENSUS LOCATION CODE (COMPUTER)
1.	A.Nedungulam	23/17/7/14	23/17/0070/0140	20/14/4/14	20/14/0040/0140
2.	A. Rediapatti	23/17/7/106	23/17/0070/1060	20/14/1/106	20/14/0010/1060
3.	Achampatti	23/17/7/30	23/17/0070/0300	20/14/4/30	20/14/0040/0300
4.	Achangulam	23/17/7/36	23/17/0070/0360	20/14/4/36	20/14/0040/0360
5.	Alagianallur	23/17/7/65	23/17/0070/0650	20/14/4/65	20/14/0040/0650
6.	Alalaperi	23/17/7/42	23/17/0070/0420	20/14/4/42	20/14/0040/0420
7.	Alangulam	23/17/7/29	23/17/0070/0290	20/14/4/29	20/14/0040/0290
8.	Allikkulam	23/17/7/22	23/17/0070/0220	20/14/4/22	20/14/0040/0220
9.	Allikkulam	23/17/7/58	23/17/0070/0580	20/14/4/58	20/14/0040/0580
10.	Ambaikkulam	23/17/7/95	23/17/0070/0950	20/14/1/95	20/14/0010/0950
11.	Ammaiperukki	23/17/7/17	23/17/0070/0170	20/14/4/17	20/14/0040/0170
12.	Anuppanendal	23/17/7/20	23/17/0070/0200	20/14/4/20	20/14/0040/0200
13.	Arasakulam	23/17/7/05	23/17/0070/0050	20/14/4/50	20/14/0040/0050
14.	Ariyanendal	23/17/7/16	23/17/0070/0160	20/14/4/16	20/14/0040/0160
15.	Athikulam	23/17/7/73	23/17/0070/0730	20/14/4/73	20/14/0040/0730
16.	Athikulam	23/17/7/89	23/17/0070/0890	20/14/1/89	20/14/0010/0890
17.	Aviyoor	23/17/7/3	23/17/0070/0030	20/14/4/3	20/14/0040/0030
18.	Ayyanarkulam	23/17/7/97	23/17/0070/0970	20/14/1/97	20/14/0010/0970
19.	Chandrankulam	23/17/7/68	23/17/0070/0680	20/14/4/68	20/14/0040/0680
20.	Chatrampuliangulam	23/17/7/41	23/17/0070/0410	20/14/4/41	20/14/0040/0410
21.	Chinna Alangulam	23/17/7/50	23/17/0070/0500	20/14/4/50	20/14/0040/0500
22.	Chithanendal	23/17/7/48	23/17/0070/0480	20/14/4/48	20/14/0040/0480
23.	Chittumoondadaippu	23/17/7/57	23/17/0070/0570	20/14/4/57	20/14/0040/0570
24.	Chokkampatti	23/17/7/44	23/17/0070/0440	20/14/9/44	20/14/0090/0440
25.	Chokkanendal	23/17/7/46	23/17/0070/0460	20/14/4/46	20/14/0400/0460
26.	D.Kadambankulam	23/17/7/4	23/17/0070/0040	20/14/4/4	20/14/0040/0040
27.	Iluppaikulam	23/17/7/26	23/17/0070/0260	20/14/4/26	20/14/0040/0260
28.	Isalimadai	23/17/7/78	23/17/0070/0780	20/14/4/78	20/14/0040/0780
29.	Johilpatti	23/17/7/70	23/17/0070/0700	20/14/4/72	20/14/0040/0720
30.	Kalkurichi	23/17/7/69	23/17/0070/0690	20/14/4/69	20/14/0040/0690
31.	Kambali	23/17/7/116	23/17/0070/1160	20/14/1/116	20/14/0010/1160
32.	Kambikudi	23/17/7/11	23/17/0070/0110	20/14/4/11	20/14/0040/0110
33.	Kanakkanendal	23/17/7/71	23/17/0070/0710	20/14/4/71	20/14/0040/0710
34.	Karaikulam	23/17/7/103	23/17/0070/1030	20/14/1/103	20/14/0010/1030
35.	Kariapatti	23/17/7/13	23/17/0070/0130	20/14/4/13	20/14/0040/0130
36.	Kariyanendal	23/17/7/60	23/17/0070/0600	20/14/4/60	20/14/0040/0600
37.	Karungulam Nedungulam	23/17/7/51	23/17/0070/0510	20/14/4/51	20/14/0040/0510
38.	Kattukuthugaikarisalkulam	23/17/7/31	23/17/0070/0310	20/14/4/31	20/14/0040/0310
39.	Keelakallikulam	23/17/7/101	23/17/0070/1010	20/14/1/101	20/14/0010/1010
40.	Keelapudupatti	23/17/7/45	23/17/0070/0450	20/14/4/45	20/14/0040/0450
41.	Keelidayankulam	23/17/7/117	23/17/0070/1170	20/14/1/117	20/14/0010/1170
42.	Keeludaikulam	23/17/7/100	23/17/0070/1000	20/14/1/100	20/14/0010/1000
43.	Kilakanjirangulam	23/17/7/90	23/17/0070/0900	20/14/1/90	20/14/0010/0900
44.	Kilavanari	23/17/7/56	23/17/0070/0560	20/14/4/56	20/14/0040/0560
45.	Koludaneri	23/17/7/39	23/17/0070/0390	20/14/4/39	20/14/0040/0390
46.	Koovarkulam	23/17/7/80	23/17/0070/0800	20/14/4/80	20/14/0040/0800
47.	Kovilankulam	23/17/7/53	23/17/0070/0530	20/14/4/53	20/14/0040/0530
48.	Kudumbangulam	23/17/7/91	23/17/0070/0910	20/14/1/91	20/14/0010/0910
49.	Kundukulam	23/17/7/99	23/17/0070/0990	20/14/1/99	20/14/0010/0990
50.	Kurandi	23/17/7/2	23/17/0070/0020	20/14/4/2	20/14/0040/0020
51.	Kurnjirangulam	23/17/7/77	23/17/0070/0770	20/14/4/77	20/14/0040/0770
52.	Kurunjakulam	23/17/7/18	23/17/0070/0180	20/14/4/18	20/14/0040/0180
53.	Mallankinar	23/17/7/67	23/17/0070/0670	20/14/4/67	20/14/0040/0670
54.	Manangathan	23/17/7/84	23/17/0070/0840	20/14/4/84	20/14/0040/0840

0070 : Kariapatti CD Block (Contd)

SL No.	NAME OF VILLAGE	1991 CENSUS LOCATION CODE (MANUAL)	1991 CENSUS LOCATION CODE (COMPUTER)	1981 CENSUS LOCATION CODE (MANUAL)	1981 CENSUS LOCATION CODE (COMPUTER)
55.	Manaviyendal	23/17/7/54	23/17/0070/0540	20/14/4/54	20/14/0040/0540
56.	Mangulam	23/17/7/1	23/17/0070/0010	20/14/4/1	20/14/0040/0010
57.	Manthoppu	23/17/7/35	23/17/0070/0350	20/14/4/35	20/14/0040/0350
58.	Maraikulam	23/17/7/82	23/17/0070/0820	20/14/4/82	20/14/0040/0820
59.	Mela Idayankulam	23/17/7/94	23/17/0070/0940	20/14/1/94	20/14/0010/0940
60.	Malakallankulam	23/17/7/7	23/17/0070/0070	20/14/4/7	20/14/0040/0070
61.	Melakallikulam	23/17/7/102	23/17/0070/1020	20/14/1/102	20/14/0010/1020
62.	Melakanjirangulam	23/17/7/75	23/17/0070/0750	20/14/4/75	20/14/0040/0750
63.	Melapudupatti	23/17/7/72	23/17/0070/0720	20/14/4/72	20/14/0040/0720
64.	Mudukkangulam	23/17/7/43	23/17/0070/0430	20/14/4/43	20/14/0040/0430
65.	Mustakurichi	23/17/7/6	23/17/0070/0060	20/14/4/6	20/14/0040/0060
66.	Nandikundu	23/17/7/64	23/17/0070/0640	20/14/4/64	20/14/0040/0640
67.	Neivilakkunedungulam	23/17/7/25	23/17/0070/0250	20/14/4/25	20/14/0040/0250
68.	Ninnirinjanpatti	23/17/7/59	23/17/0070/0590	20/14/4/59	20/14/0040/0590
69.	Pampatti	23/17/7/32	23/17/0070/0320	20/14/4/32	20/14/0040/0320
70.	Panaikkulam	23/17/7/27	23/17/0070/0270	20/14/4/27	20/14/0040/0270
71.	Pandanendal	23/17/7/92	23/17/0070/0920	20/14/1/92	20/14/0010/0920
72.	Panikkurippu	23/17/7/93	23/17/0070/0930	20/14/1/93	20/14/0010/0930
73.	Panjar	23/17/7/33	23/17/0070/0330	20/14/4/33	20/14/0040/0330
74.	Pappanam	23/17/7/10	23/17/0070/0100	20/14/4/10	20/14/0040/0100
75.	Parayanakutti	23/17/7/83	23/17/0070/0830	20/14/4/83	20/14/0040/0830
76.	Pattakulam	23/17/7/87	23/17/0070/0870	20/14/4/87	20/14/0040/0870
77.	Periaalangulam	23/17/7/47	23/17/0070/0470	20/14/4/47	20/14/0040/0470
78.	Perunjalipudupatti	23/17/7/29	23/17/0070/0290	20/14/9/29	20/14/0090/0290
79.	Pisindi	23/17/7/37	23/17/0070/0370	20/14/4/37	20/14/0040/0370
80.	Pudukulam	23/17/7/86	23/17/0070/0860	20/14/4/86	20/14/0040/0860
81.	Pulavanakkundu	23/17/7/15	23/17/0070/0150	20/14/4/15	20/14/0040/0150
82.	S. Kallupatti	23/17/7/12	23/17/0070/0120	20/14/4/12	20/14/0040/0120
83.	Sandanendal	23/17/7/21	23/17/0070/0210	20/14/4/21	20/14/0040/0210
84.	Singanathapuram	23/17/7/85	23/17/0070/0850	20/14/4/85	20/14/0040/0850
85.	Sirukulam	23/17/7/44	23/17/0070/0440	20/14/4/44	20/14/0040/0440
86.	Siruveppangulam	23/17/7/23	23/17/0070/0230	20/14/4/23	20/14/0040/0230
87.	Sooranoor	23/17/7/79	23/17/0070/0790	20/14/4/79	20/14/0040/0790
88.	T. Chettikulam	23/17/7/76	23/17/0070/0760	20/14/4/76	20/14/0040/0760
89.	T. Veppangulam	23/17/7/28	23/17/0070/0280	20/14/4/28	20/14/0040/0280
90.	Thamaraikulam	23/17/7/88	23/17/0070/0880	20/14/1/88	20/14/0010/0880
91.	Thandarendal	23/17/7/19	23/17/0070/0190	20/14/4/19	20/14/0040/0190
92.	Thenur	23/17/7/81	23/17/0070/0810	20/14/4/81	20/14/0040/0810
93.	Thonugal	23/17/7/62	23/17/0070/0620	20/14/4/62	20/14/0040/0620
94.	Thoppur	23/17/7/40	23/17/0070/0400	20/14/4/40	20/14/0040/0400
95.	Thottiankulam	23/17/7/24	23/17/0070/0240	20/14/4/24	20/14/0040/0240
96.	Thulukkangulam	23/17/7/98	23/17/0070/0980	20/14/1/98	20/14/0010/0980
97.	Uthakulam	23/17/7/49	23/17/0070/0490	20/14/4/49	20/14/0040/0490
98.	V. Nangoor	23/17/7/9	23/17/0070/0090	20/14/4/9	20/14/0040/0090
99.	Vadakarai	23/17/7/38	23/17/0070/0380	20/14/4/38	20/14/0040/0380
100.	Vadakkupuliampatti	23/17/7/63	23/17/0070/0630	20/14/4/63	20/14/0040/0630
101.	Vaiyampatti	23/17/7/34	23/17/0070/0340	20/14/4/34	20/14/0040/0340
102.	Vakkanangundu	23/17/7/61	23/17/0070/0610	20/14/4/61	20/14/0040/0610
103.	Valayapatti	23/17/7/74	23/17/0070/0740	20/14/4/74	20/14/0040/0740
104.	Valukkalotti	23/17/7/107	23/17/0070/1070	20/14/1/107	20/14/0010/1070
105.	Varalotti	23/17/7/66	23/17/0070/0660	20/14/4/66	20/14/0040/0660
106.	Velangulam	23/17/7/96	23/17/0070/0960	20/14/4/96	20/14/0040/0960
107.	Vellankulam	23/17/7/52	23/17/0070/0520	20/14/4/52	20/14/0040/0520
108.	Vettrilaimuriyanpatti	23/17/7/55	23/17/0070/0550	20/14/4/55	20/14/0040/0550

VILLAGE AMENITIES
Kariapatti

Amenities available (if not available within the village, a dash (-) is shown in the column and next to it in brackets the distance in broad ranges viz.,-5 kms., 5-10 kms. and 10+ kms. of the nearest place where the facility is available is given.)

Location code No.	Name of village	Total area of the Village (in hect.)	Total Population and No.of households	Educational	Medical	Drinking water (Potable)	Post and telegraph	Day or days of market/ hat, if any
1	2	3	4	5	6	7	8	9
								Tiruchuli
290	Perunjalipudupatti	767.35	1224(302)	P(1),M(1)	MH(1)	W,HP,R	PO	DAILY
440	Chokkampatti	246.19	469(116)	P(1)	-(-5)	W	-(-5)	-(-5)
								Aruppukkottai
10	Mangulam	784.65	779(148)	P(1)	-(-5)	TK,HP	-(5-10)	-(5-10)
20	Kurandi	640.98	1384(308)	P(1)	-(-5)	W,TK,HP	PO	-(5-10)
30	Aviyoor	740.63	2645(632)	P(1),M(1),H(1)	MCW(1)	W,TK,HP	PO,PHONE	-(-5)
40	D.Kadambankulam	1085.32	2488(517)	P(4)	-(5-10)	W,HP	-(5-10)	-(-5)
50	Arasakulam	730.06	4616(1030)	P(1)	-(5-10)	W,HP	-(5-10)	-(5-10)
60	Mustakurichi	1099.93	966(217)	P(1),M(1)	-(10+)	TK,HP	PO	-(10+)
70	Melakallankulam	999.80	936(219)	P(2)	-(10+)	TK,HP	-(5-10)	-(10+)
90	V.Nangoor	554.36	540(125)	P(1)	-(5-10)	TK,HP	PO	-(10+)
100	Pappanam	757.31	717(176)	P(1)	-(5-10)	W,HP	-(5-10)	-(5-10)
110	Kambikudi	1485.34	772(156)	P(4)	-(5-10)	W,TK,HP	PO	-(5-10)
120	S.Kallupatti	699.28	1195(301)	P(2)	-(-5)	W,HP	-(-5)	-(-5)

DIRECTORY AND LAND USE
CD Block

Communications (Bus stop, railway station, waterway)	Approach to village	Nearest town and distance (in Kms.)	Power supply	Land Use (i.e. area under different types of land use in hectares rounded upto two decimal places): Forest	Irrigated by source	Unirrigated	Culturable waste (including gauchar & graves)	Area not available for cultivation
10	11	12	13	14	15	16	17	18
Taluk (Part)								
BS	PR	Kariapatti (3)	ED	-	T(36.82),W(11.14) TK(25.68)	180.20	334.06	216.27
-(-5)	KR	Aruppukkottai (14)	ED	–	T(26.44),W(20.10)WE(1.20) TK(5.14)	175.44	16.42	27.89
Taluk (Part)								
BS	KR	Kariapatti (10)	EA	–	–	370.05	302.00	112.60
BS	PR	Kariapatti (10)	EA	--	–	121.86	410.75	108.37
BS	PR	Kariapatti (8)	EA	–	–	–	576.72	163.91
BS	KR	Kariapatti (8)	EA	–	–	–	790.35	294.97
BS	PR	Kariapatti (13)	EA	–	T(42.17),TK(42.17)	388.25	108.79	190.85
BS	PR	Kariapatti (12)	EA	–	T(297.16),TK(297.16)	553.58	1.08	248.11
BS	KR	Kariapatti (18)	EA	–	T(196.48),TK(196.48)	103.29	453.51	246.52
BS	PR	Kariapatti (8)	EA	–	T(169.57),TK(169.57)	200.23	7.21	177.35
BS	PR	Kariapatti (8)	EA	–	T(244.47),TK(244.47)	227.94	3.38	281.52
BS	PR	Kariapatti (8)	EA	–	T(551.86),TK(551.86)	431.32	11.32	490.84
BS	PR	Kariapatti (4)	EA	–	–	–	346.49	352.79

VILLAGE AMENITIES
Kariapatti

Location code No.	Name of village	Total area of the Village (in hect.)	Total Population and No.of households	Amenities available (if not available within the village, a dash (-) is shown in the column and next to it in brackets the distance in broad ranges viz., -5 kms., 5-10 kms. and 10+ kms. of the nearest place where the facility is available is given.) Educational	Medical	Drinking water (Potable)	Post and telegraph	Day or days of market/ hat, if any
1	2	3	4	5	6	7	8	9
							Aruppukkottai	
130	Kariapatti	92.72	6223 (1450)	P(2),M(1),H(1) PUC(1)	PHC(1)	TK,HP	PTO	WED
140	A. Nedungulam	90.41	178 (40)	P(1)	-(-5)	W,HP	-(-5)	-(-5)
150	Pulavanakkundu	117.04			Uninhabited			
160	Ariyanendal	580.41			Uninhabited			
170	Ammaiperukki	1016.03	276 (77)	P(1)	-(10+)	HP	-(5-10)	-(10+)
180	Kurunjakulam	29.03			Uninhabited			
190	Thadarendal	24.44			Uninhabited			
200	Anuppanendal	75.15			Uninhabited			
210	Sandanedal	58.42			Uninhabited			
220	Allikkulam	121.17			Uninhabited			
230	Siruveppangulam	27.11			Uninhabited			
240	Thottiankulam gulam	317.58	581 (133)	P(1)	-(-5)	W,HP	-(-5)	-(10+)
250	Neivilakkunedun	164.05	164 (36)	P(1)	-(-5)	TK,HP	-(-5)	-(10+)
260	Iluppaikulam	209.76	259 (60)	P(1)	-(-5)	TK,HP	-(-5)	-(10+)
270	Panaikkulam	39.94			Uninhabited			

DIRECTORY AND LAND USE
CD Block

Communications (Bus stop, railway station, waterway)	Approach to village	Nearest town and distance (in Kms.)	Power supply	Forest	Land Use (i.e. area under different types of land use in hectares rounded upto two decimal places) Irrigated by source	Unirrigated	Culturable waste (including gauchar & graves)	Area not available for cultivation
10	11	12	13	14	15	16	17	18
Taluk (Part)								
BS	PR	Kariapatti (4)	EA	–	T(11.12),TK(11.12)	51.78	0.78	29.04
-(-5)	KR	Kariapatti (2)	EA	–	T(44.87),TK(44.87)	11.73	0.34	33.47
					Uninhabited			
					Uninhabited			
BS	PR	Kariapatti (10)	EA	–	T(168.31),TK(168.31)	123.82	422.17	301.73
					Uninhabited			
					Uninhabited			
					Uninhabited			
					Uninhabited			
					Uninhabited			
					Uninhabited			
BS	KR	Kariapatti (17)	EA	–	T(33.31),TK(33.31)	215.22	0.59	68.46
BS	KR	Kariapatti (17)	EA	–	T(32.00),TK(32.00)	16.00	85.11	30.94
BS	KR	Kariapatti (15)	EA	–	T(53.99),TK(53.99)	84.57	63.03	8.17
					Uninhabited			

VILLAGE AMENITIES
Kariapatti

Location code No.	Name of village	Total area of the Village (in hect.)	Total Population and No.of households	Educational	Medical	Drinking water (Potable)	Post and telegraph	Day or days of market/ hat, if any
				Amenities available (if not available within the village, a dash (-) is shown in the column and next to it in brackets the distance in broad ranges viz.,-5 kms., 5-10 kms. and 10+ kms. of the nearest place where the facility is available is given.)				
1	2	3	4	5	6	7	8	9
								Aruppukkottai
280	T.Veppangulam	183.46	401 (90)	P(1)	D(1),RP(1)	T,W,HP	-(-5)	-(10+)
290	Alangulam	92.77			Uninhabited			
300	Achampatti	79.42	328 (83)	P(1),M(1),H(1)	-(-5)	HP	-(-5)	-(5-10)
310	Kattukuthugai-karisalkulam	1243.02	3015 (706)	P(1),M(1),H(1), PUC(1)	-(-5)	W	(-5)	-(-5)
320	Pampatti	294.01	669 (202)	P(1),M(1)	-(5-10)	TK,HP	PO	-(10+)
330	Panjar	277.10	419 (120)	P(1),M(1)	-(5-10)	W,HP	-(-5)	-(10+)
340	Vaiyampatti	498.36	501 (110)	P(1)	-(5-10)	W,HP	-(-5)	-(10+)
350	Manthoppu	569.52	1201 (312)	P(1),M(1)	RP(1)	W,HP	PO	-(10+)
360	Achangulam	284.79	638 (165)	P(1)	-(-5)	T,TK,HP	-(-5)	-(10+)
370	Pisindi	461.42	617 (172)	P(1),M(1)	MCW(1)	TK,HP	-(-5)	-(10+)
380	Vadakarai	147.36	175 (37)	-(-5)	-(-5)	TK,HP	-(5-10)	-(10+)
390	Koluvaneri	202.35	1085 (256)	P(1)	-(5-10)	HP	-(5-10)	-(5-10)
400	Thoppur	839.53	1435 (287)	P(1)	-(5-10)	W,HP	-(-5)	-(5-10)
410	Chatrampuliangulam	829.32	1261 (321)	P(1),M(1)	-(5-10)	T,W	PO	-(5-10)
420	Alalaperi	704.93	693 (155)	P(1)	-(10+)	T	PO	-(5-10)

DIRECTORY AND LAND USE
CD Block

Communications (Bus stop, railway station, waterway)	Approach to village	Nearest town and distance (in Kms.)	Power supply	Forest	Irrigated by source	Unirrigated	Culturable waste (including gauchar & graves)	Area not available for cultivation
				Land Use (i.e. area under different types of land use in hectares rounded upto two decimal places)				
10	11	12	13	14	15	16	17	18
Taluk (Part)								
BS	KR	Aruppukkottai (29)	EA	–	T(44.37),TK(44.37)	95.49	4.90	38.70
				Uninhabited				
BS	PR	Aruppukkottai (19)	EA	–	–	70.59	–	8.83
BS	KR	Aruppukkottai (19)	EA	–	–	715.15	251.43	276.44
BS	PR	Kariapatti (5)	EA	–	T(33.05),TK(33.05)	108.25	63.93	88.78
BS	PR	Kariapatti (8)	EA	–	T(9.86),TK(9.86)	220.55	21.98	24.71
BS	PR	Kariapatti (15)	EA	–	–	456.81	41.52	0.03
BS	PR	Kariapatti (15)	EA	–	–	498.26	71.26	–
BS	PR	Virudunagar (16)	EA	–	–	236.27	32.08	16.44
BS	PR	Virudunagar (18)	EA	–	–	319.16	99.08	43.18
BS	PR	Virudunagar (18)	EA	–	–	72.10	53.44	21.82
BS	PR	Kariapatti (5)	EA	–	T(23.78),TK(23.78)	133.35	6.38	38.84
BS	PR	Kariapatti (10)	EA	–	T(103.02),TK(103.02)	507.38	17.81	211.32
BS	KR	Kariapatti (10)	EA	–	T(284.62),TK(284.62)	346.32	7.75	190.63
BS	KR	Kariapatti (12)	EA	–	T(231.94),TK(231.94)	294.56	8.67	169.76

VILLAGE AMENITIES
Kariapatti

Location code No.	Name of village	Total area of the Village (in hect.)	Total Population and No.of households	Amenities available (if not available within the village, a dash (-) is shown in the column and next to it in brackets the distance in broad ranges viz., -5 kms., 5-10 kms. and 10+ kms. of the nearest place where the facility is available is given.) Educational	Medical	Drinking water (Potable)	Post and telegraph	Day or days of market/ hat, if any
1	2	3	4	5	6	7	8	9
								Aruppukkottai
430	Mudukkangulam	860.47	1129(271)	P(1),M(1)	MCW(1)	T,W,HP	PO	-(10+)
440	Sirukulam	41.90	364(94)	P(1)	-(-5)	T,HP	-(-5)	-(10+)
450	Keelapudupatti	86.67			Uninhabited			
460	Chokkanendal	302.15	349(79)	P(1)	-(-5)	HP	(-5)	-(10+)
470	Periaalangulam	342.31	216(40)	P(1)	-(-5)	HP	-(-5)	-(10+)
480	Chithanendal	267.52	414(89)	P(1),M(1)	-(-5)	W,HP	-(-5)	-(10+)
490	Uthakulam	25.90			Uninhabited			
500	Chinna Alangulam	133.11			Uninhabited			
510	Karungulam Nedungulam	170.60	110(32)	-(-5)	-(-5)	T	-(-5)	-(-5)
520	Vellankulam	69.30	116(28)	-(-5)	-(-5)	W	-(-5)	-(-5)
530	Kovilankulam	131.18			Uninhabited			
540	Manaviyendal	123.31	106(18)	-(-5)	-(-5)	T	-(-5)	-(10+)
550	Vettrilainurivanpatti	121.71	327(74)	P(1)	-(10+)	W,HP	-(-5)	-(5-10)
560	Kilavanari	756.80	628(141)	P(1)	-(5-10)	T,W	-(5-10)	-(5-10)

DIRECTORY AND LAND USE
CD Block

Communications (Bus stop, railway station, waterway)	Approach to village	Nearest town and distance (in Kms.)	Power supply	Forest	Land Use (i.e. area under different types of land use in hectares rounded upto two decimal places) Irrigated by source	Unirrigated	Culturable waste (including gauchar & graves)	Area not available for cultivation
10	11	12	13	14	15	16	17	18
Taluk (Part)								
BS	PR	Kariapatti (15)	EA	–	T(183.00),TK(183.00)	430.47	–	247.00
BS	KR	Kariapatti (16)	EA	–	T(19.00),TK(19.00)	2.00	4.25	16.65
					Uninhabited			
BS	KR	Kariapatti (20)	EA	–	T(22.22),TK(22.22)	194.22	0.32	85.39
BS	KR	Kariapatti (20)	EA	–	T(16.05),TK(16.05)	176.72	1.68	147.86
BS	KR	Kariapatti (20)	EA	–	T(34.77),TK(34.77)	173.02	23.63	36.10
					Uninhabited			
					Uninhabited			
BS	KR	Aruppukkottai (37)	EA		T(21.11),TK(21.11)	35.16	52.10	62.23
-(-5)	KR	Aruppukkottai (37)	EA	–	–	43.71	0.03	25.56
					Uninhabited			
BS	KR	Aruppukkottai (15)	EA	–	T(22.35),TK(22.35)	58.44	0.01	42.51
BS	KR	Aruppukkottai (24)	EA	–	T(24.61),TK(24.61)	66.30	0.32	30.48
BS	KR	Aruppukkottai (22)	EA	–	T(122.26),TK(122.26)	313.47	44.99	276.08

VILLAGE AMENITIES
Kariapatti

Amenities available (if not available within the village, a dash (-) is shown in the column and next to it in brackets the distance in broad ranges viz.,-5 kms., 5-10 kms. and 10+ kms. of the nearest place where the facility is available is given.)

Location code No.	Name of village	Total area of the Village (in hect.)	Total Population and No.of households	Educational	Medical	Drinking water (Potable)	Post o and telegraph	Day or days of market/ hat, if any
1	2	3	4	5	6	7	8	9
								Aruppukkottai
570	Chittumoonradaippu	238.77	859 (192)	P(1),M(1)	-(-5)	T,TK	PO	-(-5)
580	Allikkulam	303.50	474 (97)	P(1)	-(-5)	TK,HP	-(-5)	-(-5)
590	Ninnirinjanpatti	124.67		Uninhabited				
600	Kariyanendal	181.24	518 (152)	P(1)	-(5-10)	TK,HP	-(-5)	-(-5)
610	Vakkanagundu	242.37	985 (214)	P(1)	-(5-10)	T,TK	PO	-(-5)
620	Thonugal	295.44	1153 (263)	P(1),M(1)	-(5-10)	W	-(-5)	THU
630	Vadakkupuliampatti	342.32	1488 (386)	P(2)	MCW(1)	W,HP	-(-5)	-(5-10)
640	Nandikundu	940.22	2178 (553)	P(2),M(1)	-(-5)	W,TK,HP	-(-5)	-(10+)
650	Alagianallur	1323.98	3534 (904)	P(4),M(1),H(1)	MCW(1)	T,W,TK	PO	-(5-10)
660	Varalotti	1049.21	2292 (560)	P(1),M(1)	-(5-10)	W,TK,HP	-(-5)	-(5-10)
670	Mallankinar	1298.97	9830 (2284)	P(2),M(1),H(1), PUC(1)	PHC(1)	W,TK	PTO.PHONE	-(10+)
680	Chandrankulam	243.20	855 (194)	P(1)	-(-5)	HP	-(5-10)	-(5-10)
690	Kalkurichi	708.92	2732 (632)	P(1),M(1)	PHC(1)	TK,HP	PTO.PHONE	-(5-10)
700	Johilpatti	443.26	1015 (244)	P(1),M(1),H(1), PUC(1)	MCW(1)	W,TK,HP	-(-5)	-(5-10)
710	Kanakkanedal	150.17	117 (26)	P(1)	-(-5)	W,HP	-(-5)	-(5-10)

DIRECTORY AND LAND USE
CD Block

Land Use (i.e. area under different types of land use in hectares rounded upto two decimal places)

Communications (Bus stop, railway station, waterway)	Approach to village	Nearest town and distance (in Kms.)	Power supply	Forest	Irrigated by source	Unirrigated	Culturable waste (including gauchar & graves)	Area not available for cultivation
10	11	12	13	14	15	16	17	18
Taluk (Part)								
BS	PR	Aruppukkottai (16)	EA	–	T(18.57),TK(18.57)	54.47	165.73	–
BS	KR	Aruppukkottai (22)	EA	–	T(12.50),TK(12.50)	237.54	6.24	47.22
					Uninhabited			
BS	PR	Aruppukkottai (13)	EA	–	T(2.66),TK(2.66)	98.62	0.40	79.56
BS	PR	Kariapatti (5)	EA	–	T(51.95),TK(51.95)	103.98	86.44	–
BS	PR	Aruppukkottai (9)	EA		T(29.74),TK(29.74)	179.20	0.61	85.98
BS	PR	Aruppukkottai (16)	EA	–	T(11.84),TK(11.84)	283.05	14.07	33.36
BS	PR	Virudunagar (12)	EA	–	T(29.30),TK(29.30)	775.59	47.35	87.98
BS	PR	Virudunagar (8)	EA	–	–	924.75	264.23	135.00
BS	PR	Virudunagar (8)	EA	–	T(80.05),TK(80.05)	476.00	493.16	–
BS	PR	Virudunagar (12)	EA	–	T(125.38),TK(125.38)	773.31	400.28	–
BS	KR	Aruppukkottai (14)	EA	–	T(7.99),TK(7.99)	201.41	5.68	28.12
BS	PR	Aruppukkottai (8)	EA	–	–	643.04	0.69	65.19
BS	PR	Aruppukkottai (9)	EA	–	–	296.99	–	146.27
BS	KR	Aruppukkottai (9)	EA	–	–	78.30	0.02	71.85

Location code No.	Name of village	Total area of the Village (in hect.)	Total Population and No.of households	Amenities available (if not available within the village, a dash (-) is shown in the column and next to it in brackets the distance in broad ranges viz., -5 kms., 5-10 kms. and 10+ kms. of the nearest place where the facility is available is given.) Educational	Medical	Drinking water (Potable)	Post and telegraph	Day or days of market/ hat, if any
1	2	3	4	5	6	7	8	9
								Aruppukkottai
720	Melapudupatti	71.53	220 (47)	-(-5)	-(-5)	W	-(-5)	-(-5)
730	Athikulam	422.04	253 (41)	P(1)	-(-5)	W.HP	-(-5)	-(-5)
740	Valayapatti	73.20		Uninhabited				
750	Melakanjirangulam	380.43	94 (25)	-(-5)	-(5-10)	HP	-(-5)	-(5-10)
760	T.Chettikulam	139.86	231 (52)	P(1)	-(5-10)	W.HP	-(-5)	-(10+)
770	Kurnjirangulam	74.30	96 (27)	P(1)	-(5-10)	HP	-(-5)	-(10+)
780	Isalimadai	346.52	212 (51)	P(1)	-(5-10)	W.HP	-(5-10)	-(10+)
790	Soorandor	149.59	350 (74)	P(1)	-(-5)	T.W	-(-5)	-(10+)
800	Koovarkulam	135.93	213 (53)	P(1)	-(5-10)	T.W	-(10+)	-(10+)
810	Thenur	291.49	493 (129)	P(1)	-(5-10)	W.HP	-(-5)	-(10+)
820	Maraikulam	442.46	1370 (318)	P(1).M(1)	PHC(1)	W.HP	PO	-(10+)
830	Parayanakutti	65.24	439 (109)	-(-5)	-(-5)	W	-(-5)	-(-5)
840	Manangathan	567.46		Uninhabited				
850	Singanathapuram	61.10		Uninhabited				
860	Pudukulam	82.99		Uninhabited				
870	Pattakulam	46.35		Uninhabited				

Communications (Bus stop, railway station, waterway)	Approach to Village	Nearest town and distance (in Kms.)	Power supply	Land Use (i.e. area under different types of land use in hectares rounded upto two decimal places) Forest	Irrigated by Source	Unirrigated	Culturable waste (including gauchar & groves)	Area not available for cultivation
10	11	12	13	14	15	16	17	18
Taluk (Part)								
-(-5)	KR	Aruppukkottai (12)	EA	–	–	43.48	20.37	7.68
BS	KR	Kariapatti (10)	EA	–	T(27.55),TK(27.55)	313.16	–	81.33
					Uninhabited			
BS	PR	Kariapatti (18)	EA	–	T(43.83),TK(43.83)	228.44	13.64	94.52
BS	KR	Kariapatti (18)	EA	–	T(32.20),TK(32.20)	64.23	0.02	43.41
-(-5)	KR	Aruppukkottai (38)	EA	–	T(20.00),TK(20.00)	10.00	25.00	19.30
BS	KR	Kariapatti (18)	EA	–	–	66.53	264.48	15.51
BS	KR	Kariapatti (18)	EA	–	T(68.00),TK(68.00)	22.00	25.00	34.59
BS	KR	Kariapatti (18)	EA	–	T(41.65),TK(41.65)	51.32	1.77	41.19
BS	KR	Kariapatti (18)	EA	–	T(21.51),TK(21.51)	234.80	4.68	30.50
BS	PR	Kariapatti (26)	EA	–	T(60.98),TK(60.98)	315.16	2.17	64.15
-(-5)	KR	Kariapatti (26)	EA	–	T(6.48),TK(6.48)	39.33	0.57	18.86
					Uninhabited			
					Uninhabited			
					Uninhabited			
					Uninhabited			

VILLAGE AMENITIES
Kariapatti

Location code No.	Name of village	Total area of the Village (in hect.)	Total Population and No.of households	Educational	Medical	Drinking water (Potable)	Post and telegraph	Day or days of market/ hat, if any
				Amenities available (if not available within the village, a dash (-) is shown in the column and next to it in brackets the distance in broad ranges viz.,-5 kms., 5-10 kms. and 10+ kms. of the nearest place where the facility is available is given.)				
1	2	3	4	5	6	7	8	9
								Aruppukkottai
880	Thamaraikulam	247.53	327 (71)	P(1)	-(5-10)	W.HP	-(5-10)	-(5-10)
890	Athikulam	77.56		Uninhabited				
900	Kilakanjirangulam	242.84	187 (46)	P(1)	-(5-10)	W.HP	-(5-10)	-(10+)
910	Kudumbangulam	188.61		Uninhabited				
920	Pandancndal	473.36	520 (134)	P(2)	-(-5)	W.TK.HP	-(-5)	-(10+)
930	Panikkurippu	533.55	796 (190)	P(1)	-(5-10)	TK.HP	-(-5)	-(5-10)
940	Mela Idayankulam	53.85		Uninhabited				
950	Ambaikkulam	113.52		Uninhabited				
960	Velangulam	31.68		Uninhabited				
970	Ayyanarkulam	61.71		Uninhabited				
980	Thulukkangulam	392.51	295 (67)	P(3)	-(5-10)	W.HP	-(5-10)	-(10+)
990	Kundukulam	98.77	209 (30)	P(1)	-(5-10)	HP	-(5-10)	-(5-10)
1000	Keeludaikulam	70.75		Uninhabited				
1010	Keelakallikulam	41.73		Uninhabited				
1020	Melakallikulam	43.45		Uninhabited				

DIRECTORY AND LAND USE
CD Block

Communications (Bus stop, railway station, waterway)	Approach to village	Nearest town and distance (in Kms.)	Power supply	Land Use (i.e. area under different types of land use in hectares rounded upto two decimal places): Forest	Irrigated by source	Unirrigated	Culturable waste (including gauchar & graves)	Area not available for cultivation
10	11	12	13	14	15	16	17	18
Taluk (Part)								
BS	KR	Tiruchuli (5)	EA	--	T(55.78),TK(55.78)	103.62	--	88.13
				Uninhabited				
BS	KR	Kariapatti (18)	EA	--	T(15.87),TK(15.87)	15.87	130.90	80.20
					Uninhabited			
BS	PR	Kariapatti (10)	EA	--	T(21.90),TK(21.90)	237.82	144.11	69.53
-(-5)	PR	Tiruchuli (8)	EA	--	T(42.20),TK(42.20)	427.88	--	63.47
				Uninhabited				
				Uninhabited				
				Uninhabited				
				Uninhabited				
-(5-10)	PR	Tiruchuli (5)	EA	--	T(49.83),TK(49.83)	295.27	0.78	46.63
BS	PR	Tiruchuli (8)	EA	--	--	53.88	--	44.89
				Uninhabited				
				Uninhabited				
				Uninhabited				

VILLAGE AMENITIES
Kariapatti

Location code No.	Name of village	Total area of the Village (in hect.)	Total Population and No.of households	Educational	Medical	Drinking water (Potable)	Post and telegraph	Day or days of market/ hat, if any
				Amenities available (if not available within the village, a dash (-) is shown in the column and next to it in brackets the distance in broad ranges viz., -5 kms., 5-10 kms. and 10+ kms. of the nearest place where the facility is available is given.)				
1	2	3	4	5	6	7	8	9
								Aruppukkottai
1030	Karaikulam	179.77	216 (51)	P(1)	(5-10)	W,HP	-(5-10)	-(5-10)
1060	A.Reddiapatti	1338.42	316 (59)	P(1)	-(-5)	W,TK,HP	-(-5)	-(10+)
1070	Valukkalotti	800.17	1316(331)	P(1)	-(5-10)	W,HP	-(-5)	-(10+)
1160	Kambali	154.15	332 (66)	P(1)	-(5-10)	HP	-(5-10)	-(5-10)
1170	Keelidayankulam	93.45	138 (30)	-(-5)	-(-5)	HP	-(-5)	-(5-10)
	KARIAPATTI BLOCK TOTAL	**40168.86**	**79262(18627)**	**P(89),M(22), H(7),PUC(4)**	**MCW(6),MH(1), PHC(4),D(1), RP(2)**			

DIRECTORY AND LAND USE
CD Block

Communications (Bus stop, railway station, waterway)	Approach to village	Nearest town and distance (in Kms.)	Power supply	Land Use (i.e. area under different types of land use in hectares rounded upto two decimal places): Forest	Irrigated by source	Unirrigated	Culturable waste (including gauchar & graves)	Area not available for cultivation
10	11	12	13	14	15	16	17	18
Taluk (Part)								
-(5-10)	PR	Tiruchuli (5)	EA	–	–	79.51	16.07	84.19
BS	PR	Aruppukkotai (12)	EA	–	–	1206.26	62.62	69.54
BS	PR	Virudunagar (5)	EA	–	T(25.08),TK(25.08)	575.05	198.44	1.60
BS	KR	Tiruchuli (5)	EA	–	T(55.70),TK(55.70)	50.67	10.32	37.46
BS	KR	Tiruchuli (4)	EA	–	T(15.35),TK(15.35)	47.20	2.18	28.72
					T(4078.47),W(31.24), WE(1.20),TK(4046.03)	**18430.76**	**7149.68**	**7328.98**

TAMIL NADU

ARUPPUKKOTTAI TALUK

KAMARAJAR DISTRICT

KILOMETRES

2 1 0 2 4 6

Panchayat Union (C.D.Block) boundary excludes statutory town.

Ⓣ- Part of Tiruchuli Taluk.

MADURAI SOUTH TALUK
MADURAI DISTRICT

MANAMADURAI TALUK
PASUMPON MUTHURAMALINGA THEVAR DISTRICT

TIRUMANGALAM TALUK
MADURAI DISTRICT

TIRUCHULI TALUK

VIRUDUNAGAR TALUK

SATTUR TALUK

KAMUDI TALUK
RAMANATHAPURAM DISTRICT

VILATTIKULAM TALUK
CHIDAMBARANAR DISTRICT

ARUPPUKKOTTAI

Kariapatti

Mallankinar

Palavanatham

Palayampatti

Terku River

To Madurai
To Tiruppuvanam
To Veerakudi
From Kallikudi
From Virudunagar
To Tiruchuli
From Tiruchuli
To Panaikkudi
To Manamadurai
To Kamudi
From Sattur
From Ettayapuram
From Vilattikulam
To Perunali
To Kovilangulam
To Mannarkoil
To Sattur

PANCHAYAT UNIONS
(C.D.BLOCKS)

A KARIAPATTI (Part)
B ARUPPUKKOTTAI
C NARIKUDI (Part)
D TIRUCHULI (Part)

PANCHAYAT UNIONS (C.D.BLOCKS) FALLING IN TWO TALUKS

PANCHAYAT UNIONS
1 KARIAPATTI
2 ARUPPUKKOTTAI
3 NARIKUDI
4 TIRUCHULI

TIRUCHULI TALUK
ARUPPUKKOTTAI TALUK

km 5 0 5 km

Boundary, District
" Taluk
" Panchayat Union

Boundary, District ... ...
" Taluk ... ...
" Panchayat Union (C.D.Block) ... ...
" Village with Location Code Number ... 184
Taluk Headquarters ... ...
Villages having Population Below 200 ... ...
" " 200-499 ... ...
" " 500-999 ... ...
" " 1000-4999 ... ...
" " 5000 & Above ...
Uninhabited Villages with Location Code Number X143
Urban Area with Location Code Number... ...

National Highway NH7
Important Metalled Road ... ...
Railway line with Station, Metre Gauge.... ... RS
River and Stream ... ...
Post Office/Post and Telegraph Office... ... PO/PTO
Higher Secondary School ... ... S
Police Station ... ... PS
Hospital, Primary Health Centre, Dispensary Maternity and Child Welfare Centre ...
Important Village Market ... ... △

Based upon Survey of India map with the permission of the Surveyor General of India.

© Government of India Copyright, 1996

13-29/DCO/TN/95-450 Copies

8. Aruppukkottai Community Development Block

ALPHABETICAL LIST OF VILLAGES
0080 · Aruppukkottai CD Block

Sl No.	NAME OF VILLAGE	1991 CENSUS LOCATION CODE (MANUAL)	1991 CENSUS LOCATION CODE (COMPUTER)	1981 CENSUS LOCATION CODE (MANUAL)	1981 CENSUS LOCATION CODE (COMPUTER)
1.	Amanakkunatham	23/17/8/144	23/17/0080/1440	20/14/4/144	20/14/0040/1440
2.	Ambalathevanatham	23/17/8/123	23/17/0080/1230	20/14/4/123	20/14/0040/1230
3.	Aruppukkottai	23/17/8/139	23/17/0080/1390	20/14/4/139	20/14/0040/1390
4.	Athipatti	23/17/8/127	23/17/0080/1270	20/14/4/127	20/14/0040/1270
5.	Chettikurichi	23/17/8/148	23/17/0080/1480	20/14/4/148	20/14/0040/1480
6.	Chettipatti	23/17/8/166	23/17/0080/1660	20/14/4/166	20/14/0040/1660
7.	Gopalapuram	23/17/8/113	23/17/0080/1130	20/14/4/113	20/14/0040/1130
8.	Kallumarpatti	23/17/8/110	23/17/0080/1100	20/14/4/110	20/14/0040/1100
9.	Kanjanaiyakkenpatti	23/17/8/125	23/17/0080/1250	20/14/4/125	20/14/0040/1250
10.	Kattakkanjanpatti	23/17/8/126	23/17/0080/1260	20/14/4/126	20/14/0040/1260
11.	Kattangudi	23/17/8/104	23/17/0080/1040	20/14/4/104	20/14/0040/1040
12.	Keelapandalkudi	23/17/8/165	23/17/0080/1650	20/14/4/165	20/14/0040/1650
13.	Koppuchithampatti	23/17/8/164	23/17/0080/1640	20/14/4/164	20/14/0040/1640
14.	Kotthiparai	23/17/8/145	23/17/0080/1450	20/14/4/145	20/14/0040/1450
15.	Kovilangulam	23/17/8/105	23/17/0080/1050	20/14/4/105	20/14/0040/1050
16.	Kullursandai	23/17/8/111	23/17/0080/1110	20/14/4/111	20/14/0040/1110
17.	Kurundamadam	23/17/8/146	23/17/0080/1460	20/14/4/146	20/14/0040/1460
18.	Kurunjakulam	23/17/8/120	23/17/0080/1200	20/14/4/120	20/14/0040/1200
19.	Melapandalgudi	23/17/8/170	23/17/0080/1700	20/14/4/170	20/14/0040/1700
20.	Mettuthottiyangulam	23/17/8/121	23/17/0080/1210	20/14/4/121	20/14/0040/1210
21.	P.Andipatti	23/17/8/169	23/17/0080/1690	20/14/4/169	20/14/0040/1690
22.	Palavanatham	23/17/8/112	23/17/0080/1120	20/14/4/112	20/14/0040/1120
23.	Palayampatti	23/17/8/114	23/17/0080/1140	20/14/4/114	20/14/0040/1140
24.	Periyapuliampatti	23/17/8/122	23/17/0080/1220	20/14/4/122	20/14/0040/1220
25.	Podampatti	23/17/8/147	23/17/0080/1470	20/14/4/147	20/14/0040/1470
26.	Poyyankulam	23/17/8/115	23/17/0080/1150	20/14/4/115	20/14/0040/1150
27.	Puliyuran	23/17/8/118	23/17/0080/1180	20/14/4/118	20/14/0040/1180
28.	Ramapuram	23/17/8/143	23/17/0080/1430	20/14/4/143	20/14/0040/1430
29.	Sempatti	23/17/8/119	23/17/0080/1190	20/14/4/119	20/14/0040/1190
30.	Soolakkarai	23/17/8/109	23/17/0080/1090	20/14/4/109	20/14/0040/1090
31.	Sukkilanatham	23/17/8/140	23/17/0080/1400	20/14/4/140	20/14/0040/1400
32.	T.Meenakshipuram	23/17/8/142	23/17/0080/1420	20/14/4/142	20/14/0040/1420
33.	Thiruvirunthalpuram	23/17/8/141	23/17/0080/1410	20/14/4/141	20/14/0040/1410
34.	Thummakundu	23/17/8/168	23/17/0080/1680	20/14/4/168	20/14/0040/1680
35.	Vadakkukoppuchithampatti	23/17/8/163	23/17/0080/1630	20/14/4/163	20/14/0040/1630
36.	Vaduvarpatti	23/17/8/167	23/17/0080/1670	20/14/4/167	20/14/0040/1670
37.	Valavandapuram	23/17/8/124	23/17/0080/1240	20/14/4/124	20/14/0040/1240
38.	Velayudhapuram	23/17/8/171	23/17/0080/1710	20/14/4/171	20/14/0040/1710
39.	Villipathiri	23/17/8/108	23/17/0080/1080	20/14/4/108	20/14/0040/1080

VILLAGE AMENITIES
Aruppukkottai

Location code No.	Name of village	Total area of the Village (in hects)	Total Population and No.of households	Amenities available (if not available within the village, a dash (-) is shown in the column and next to it in brackets the distance in broad ranges viz. -5 kms., 5-10 kms. and 10+ kms. of the nearest place where the facility is available is given.)				
				Educational	Medical	Drinking water (Potable)	Post and telegraph	Day or days of market/ hat, if any
1	2	3	4	5	6	7	8	9
								Aruppukkottai
1040	Kattangudi	1260.56	1661 (414)	P(3),M(1),H(1), PUC(1)	MCW(1)	TK,HP	PO	-(5-10)
1050	Kovilangulam	1173.15	3711 (973)	P(2)	MCW(1)	W,HP	PO	-(5-10)
1080	Villipathirai	1350.04	3047 (754)	P(2)	-(5-10)	W,TK	PO	-(-5)
1090	Soolakkarai	1046.65	3090 (678)	P(1),M(1)	-(-5)	W,HP	PO	-(-5)
1100	Kallumarpatti	165.53		Uninhabited				
1110	Kullursandai	491.48	4810 (1179)	P(1),M(1),H(1) PUC(1)	MCW(1)	W,TK,HP	PO	-(-5)
1120	Palavanatham	1837.60	5416 (1356)	P(1),M(1)	PHC(1)	TK	PO	-(5-10)
1130	Gopalapuram	807.04	1239 (350)	P(2),M(1),H(1), PUC(1)	PHC(1)	W,TK,HP	-(-5)	-(-5)
1140	Palayampatti	972.74	10547 (2553)	P(1),M(1)	MCW(1)	W,TK,HP	PTO	-(-5)
1150	Poyyankulam	153.86	895 (227)	P(1)	-(-5)	W,TK	-(-5)	-(-5)
1180	Puliyuran	948.26	2118 (520)	P(2),M(2)	MCW(1)	W,TK,HP	PO	-(-5)
1190	Sembatti	520.08	3037 (733)	P(1)	-(5-10)	W,TK	PO	-(-5)
1200	Kurunjakulam	130.58	785 (182)	P(1)	-(-5)	W,TK	-(-5)	-(-5)

DIRECTORY AND LAND USE
CD Block

Communications (Bus stop, railway station, waterway)	Approach to village	Nearest town and distance (in Kms.)	Power supply	Land Use (i.e. area under different types of land use in hectares rounded upto two decimal places)				
				Forest	Irrigated by source	Unirrigated	Culturable waste (including gauchar & graves)	Area not available for cultivation
10	11	12	13	14	15	16	17	18
Taluk (Part)								
BS	PR	Aruppukkottai (5)	EA	--	T(68.70),W(68.70)	1089.47	0.39	102.00
BS	PR	Aruppukkottai (5)	EA	--	T(46.82),W(46.82)	1027.52	0.04	98.77
BS	PR	Virudunagar (5)	EA	--	T(140.20),W(140.20)	200.40	781.48	227.96
BS,RS	PR	Virudunagar (4)	EA	--	T(120.00),W(120.00)	498.80	281.31	146.54
		Uninhabited						
BS	PR	Virudunagar (5)	EA	–	T(17.88),W(17.88)	362.70	–	110.90
BS	PR	Virudunagar (6)	EA	–	T(57.02),W(57.02)	902.50	663.69	214.39
BS	PR	Aruppukkottai (5)	EA	–	–	764.36	0.30	42.38
BS	PR	Aruppukkottai (4)	EA	–	T(20.71),W(20.71)	811.44	39.23	101.36
BS	PR	Aruppukkottai (7)	EA	–	T(12.91),W(12.91)	130.53	–	10.42
BS,RS	PR	Aruppukkottai (8)	EA	–	T(97.28),W(97.28)	429.17	269.20	152.61
BS	PR	Aruppukkottai (5)	EA	–	T(71.00),W(71.00)	390.01	0.04	59.03
BS	PR	Aruppukkottai (5)	EA	–	T(15.10),W(15.10)	100.05	–	15.43

VILLAGE AMENITIES
Aruppukkottai

Location code No.	Name of village	Total area of the Village (in hect.)	Total Population and No.of households	Amenities available (if not available within the village, a dash (-) is shown in the column and next to it in brackets the distance in broad ranges viz., -5 kms.; 5-10 kms. and 10+ kms. of the nearest place where the facility is available is given.) Educational	Medical	Drinking water (Potable)	Post and telegraph	Day or days of market/ hat, if any
1	2	3	4	5	6	7	8	9
								Aruppukkottai
1210	Mettuthottiyan-gulam	185.02	1070 (253)	P(1)	-(-5)	W,TK	-(-5)	(-5)
1220	Periyapuliampatti	1238.44		Uninhabited				
1230	Ambalatheva-natham	604.03		Uninhabited				
1240	Valavanapuram	110.70		Uninhabited				
1250	Kanjanaiyakkenpatti	1082.00	2504 (572)	P(1)	MCW(1)	W,TK,HP	-(-5)	-(-5)
1260	Kattakkanjanpatti	285.33	1206 (317)	P(1)	-(-5)	T,TK	-(-5)	-(-5)
1270	Athipatti	516.86	2623 (602)	P(1)	-(-5)	W,HP	-(-5)	-(-5)
1390	Aruppukkottai	802.80		Uninhabited				
1400	Sukkilanatham	293.97	547 (149)	P(1)	-(-5)	TK,HP	PTO	-(10+)
1410	Thiruvirunthalpuram	319.01	1101 (296)	P(1)	-(-5)	W,TK,HP	-(-5)	-(-5)
1420	T.Meenakshipuram	314.09	723 (202)	P(1)	-(-5)	TK,HP	PO	-(-5)
1430	Ramapuram	138.55		Uninhabited				
1440	Amanakkunatham	2064.36	2018 (543)	P(4),M(1),H(1)	-(5-10)	W,TK,HP	PO,PHONE	-(5-10)
1450	Kotthiparai	1367.21	3209 (883)	P(2),M(1),H(1), PUC(1)	PHC(1)	W,TK,HP	PO,PHONE	-(5-10)

DIRECTORY AND LAND USE
CD Block

Communications (Bus stop, railway station, waterway)	Approach to village	Nearest town and distance (in Kms.)	Power supply	Land Use (i.e. area under different types of land use in hectares rounded upto two decimal places) Forest	Irrigated by source	Unirrigated	Culturable waste (including gauchar & graves)	Area not available for cultivation
10	11	12	13	14	15	16	17	18
Taluk (Part)								
BS	PR	Aruppukkottai (4)	EA	–	T(14.65),TK(14.65)	140.44	–	29.93
				Uninhabited				
				Uninhabited				
				Uninhabited				
BS	KR	Aruppukkottai (3)	EA		T(65.75),W(65.75)	519.08	7.45	489.72
BS	KR	Aruppukkottai (5)	EA	–	–	271.87	–	13.46
BS	PR	Aruppukkottai (5)	EA	–	T(16.83),W(16.83)	446.35	0.01	53.67
				Uninhabited				
BS	PR	Aruppukkottai (4)	EA	–	–	219.21	3.67	71.09
BS	PR	Aruppukkottai (7)	EA	–	T(260.90),W(260.90)	58.11	–	–
BS	PR	Aruppukkottai (4)	EA	–	–	290.95	0.51	22.63
				Uninhabited				
BS	PR	Aruppukkottai (10)	EA	–	–	25.25	1891.65	147.46
BS	PR	Aruppukkottai (13)	EA	–	–	40.10	1226.01	101.10

VILLAGE AMENITIES
Aruppukkottai

Location code No.	Name of village	Total area of the Village (in hect.)	Total Population and No.of households	Amenities available (if not available within the village, a dash (-) is shown in the column and next to it in brackets the distance in broad ranges viz., -5 kms., 5-10 kms. and 10+ kms. of the nearest place where the facility is available is given.) Educational	Medical	Drinking water (Potable)	Post and telegraph	Day or days of market/ hat, if any
1	2	3	4	5	6	7	8	9
							Aruppukkottai	
1460	Kurundamadam	1262.17	1350 (373)	P(2)	-(10+)	W,TK,HP	PO	-(5-10)
1470	Podampatti	345.91	663 (186)	P(1)	-(10+)	W,TK,HP	PO	-(10+)
1480	Chettikurichi	2990.16	4834 (1251)	P(6)	PHC(1)	W,TK,HP	PO,PHONE	-(5-10)
1630	Vadakkukoppu chithampatti	469.45	702 (156)	P(1),M(1),H(1)	-(-5)	TK,HP	-(-5)	-(10+)
1640	Koppucithampatti	2284.45	2089 (489)	P(2)	-(-5)	TK,HP	PO,PHONE	-(10+)
1650	Keelapandalkudi	983.65	2116 (567)	P(3),M(1),H(1), PUC(1)	PHC(1)	TK,HP	PTO,PHONE	-(10+)
1660	Chettipatti	242.32	643 (176)	P(1)	-(-5)	W,HP	PO	-(5-10)
1670	Vaduvarpatti	567.31	1078 (276)	P(1),M(1)	PHC(1)	W,TK,HP	PO	-(10+)
1680	Thummakundu	814.72	781 (229)	P(2)	-(-5)	W,HP	-(-5)	-(10+)
1690	P.Andipatti	230.55	556 (134)	P(1)	-(-5)	W,TK	-(-5)	-(10+)
1700	Melapandalgudi	135.20	3117 (686)	-(-5)	-(-5)	W	-(-5)	-(-5)
1710	Velayudhapuram	1697.54	1478 (358)	P(4)	-(-5)	TK,HP	-(-5)	-(10+)
	ARUPPUKKOTTAI BLOCK TOTAL	32203.37	74764 (18617)	P(57),M(13), H(7)PUC(5)	MCW(6), PHC(6)			

DIRECTORY AND LAND USE
CD Block

Communications (Bus stop, railway station, waterway)	Approach to village	Nearest town and distance (in Kms.)	Power supply	Land Use (i.e. area under different types of land use in hectares rounded upto two decimal places) Forest	Irrigated (by source)	Unirrigated	Culturable waste (including gauchar & graves)	Area not available for cultivation
10	11	12	13	14	15	16	17	18
Taluk (Part)								
BS	PR	Aruppukkottai (15)	EA	–	T(24.17),W(24.17)	918.40	0.03	319.57
BS	PR	Aruppukkottai (15)	EA	–	T(21.46),W(21.46)	247.94	63.39	13.12
BS	PR	Aruppukkottai (6)	EA	–	T(133.04),W(133.04)	2188.06	368.27	300.79
BS	PR	Pandalkudi (3)	EA	–	–	435.14	–	34.31
BS	PR	Pandalkudi (4)	EA	–	–	2106.12	95.10	83.23
BS	PR	Aruppukkottai (14)	EA	–	T(39.60),W(39.60)	850.71	35.93	57.41
BS	PR	Aruppukkottai (14)	EA	–	–	179.41	49.46	13.45
BS	PR	Aruppukkottai (14)	EA	–	T(6.43),W(6.43)	393.67	95.85	71.36
BS	PR	Pandalkudi (7)	EA	–	T(661.72),W(661.72)	153.00	–	–
BS	PR	Pandalkudi (5)	EA	–	T(117.21),W(117.21)	113.34	–	–
BS	PR	Aruppukkottai (12)	EA	–	T(39.60),W(39.60)	3.14	0.51	91.95
BS	PR	Pandalkudi (5)	EA	–	–	1624.84	0.23	72.47
					T(2068.98),W(2068.98)	17932.08	5873.75	3268.51

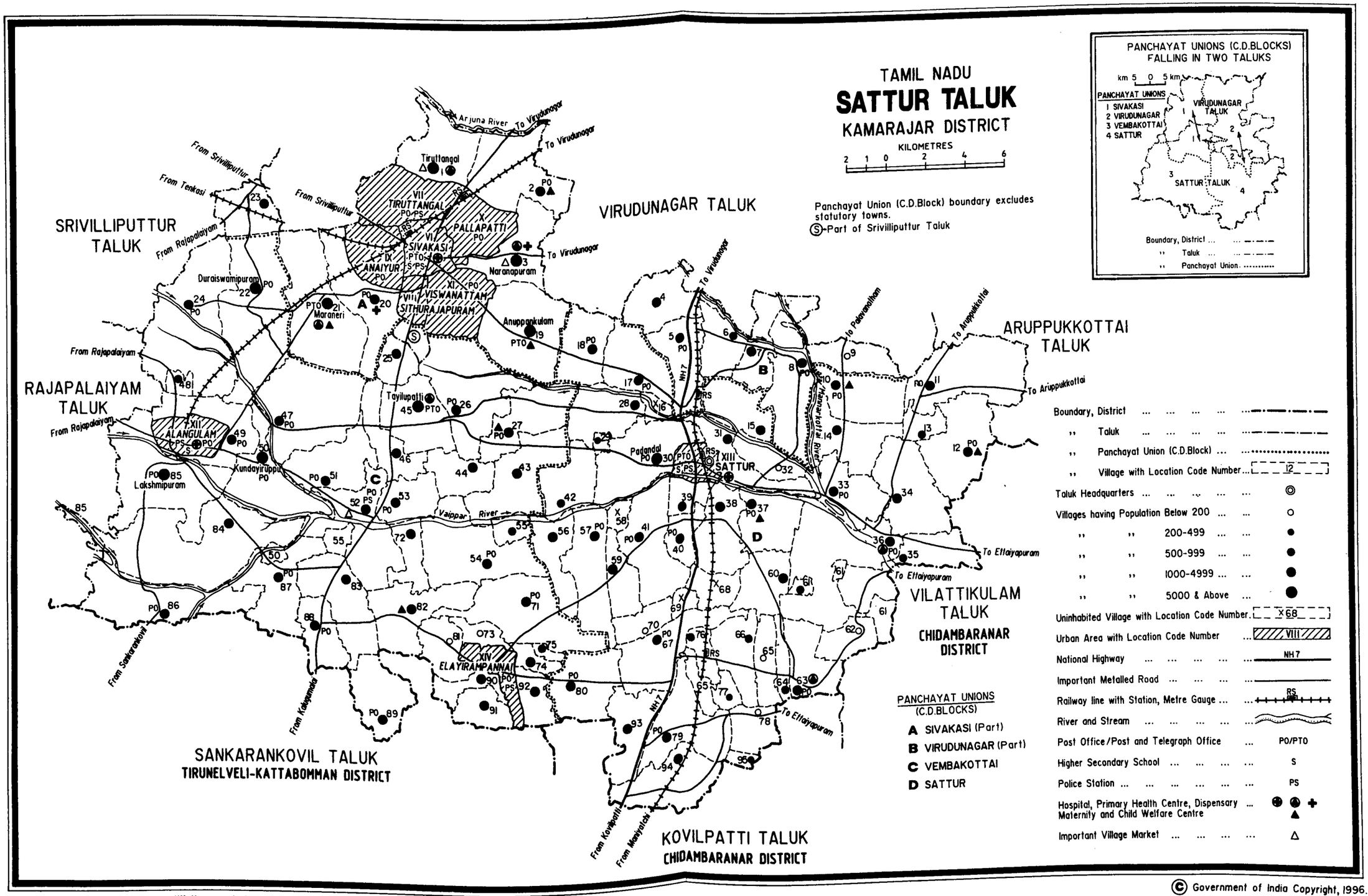

© Government of India Copyright, 1996.

Based upon Survey of India map with the permission of the Surveyor General of India.

9-29/DCO/TN/95-450 Copies

9. Sattur Community Development Block

ALPHABETICAL LIST OF VILLAGES
0090 : Sattur CD Block

Sl No.	Name of Village	1991 CENSUS LOCATION CODE (MANUAL)	1991 CENSUS LOCATION CODE (COMPUTER)	1981 CENSUS LOCATION CODE (MANUAL)	1981 CENSUS LOCATION CODE (COMPUTER)
1.	Alampatti	23/17/9/32	23/17/0090/0320	20/14/5/33	20/14/0050/0330
2.	Ammapatti	23/17/9/15	23/17/0090/0150	20/14/5/15	20/14/0050/0150
3.	Athipatti	23/17/9/13	23/17/0090/0130	20/14/5/13	20/14/0050/0130
4.	Ayyampatti	23/17/9/62	23/17/0090/0620	20/14/5/62	20/14/0050/0620
5.	Banduvarpatti	23/17/9/56	23/17/0090/0560	20/14/5/57	20/14/0050/0570
o.	Chattrapatti	23/17/9/39	23/17/0090/0390	20/14/5/40	20/14/0050/0400
7.	Chinnagollapatti	23/17/9/38	23/17/0090/0380	20/14/5/39	20/14/0050/0390
8.	Chinnakamanpatti	23/17/9/18	23/17/0090/0180	20/14/5/18	20/14/0050/0180
9.	Chinnathambiyapuram	23/17/9/70	23/17/0090/0700	20/14/5/71	20/14/0050/0710
10.	D. Chinnodaipatti	23/17/9/68	23/17/0090/0680	20/14/5/69	20/14/0050/0690
11.	Kanjampatti	23/17/9/94	23/17/0090/0940	20/14/5/96	20/14/0050/0960
12.	Karisalapatti	23/17/9/80	23/17/0090/0800	20/14/5/81	20/14/0050/0810
13.	Kattalampatti	23/17/9/31	23/17/0090/0310	20/14/5/32	20/14/0050/0320
14.	Kosukkundu	23/17/9/12	23/17/0090/0120	20/14/5/12	20/14/0050/0120
15.	Kottaipachcheri	23/17/9/58	23/17/0090/0580	20/14/5/59	20/14/0050/0590
16.	Kundalakkuttu	23/17/9/10	23/17/0090/0100	20/14/5/10	20/14/0050/0100
17.	Madamchinnodaipatti	23/17/9/69	23/17/0090/0690	20/14/5/70	20/14/0050/0700
18.	Madathukadu	23/17/9/16	23/17/0090/0160	20/14/5/16	20/14/0050/0160
19.	Melamadi	23/17/9/33	23/17/0090/0330	20/14/5/34	20/14/0050/0340
20.	Mettamalai	23/17/9/17	23/17/0090/0170	20/14/5/17	20/14/0050/0170
21.	Mudittalai Nagalapuram	23/17/9/35	23/17/0090/0350	20/14/5/36	20/14/0050/0360
22.	Mulliseval Muthusamipuram	23/17/9/76	23/17/0090/0760	20/14/5/77	20/14/0050/0770
23.	Mullisevel (a) Chokkalinga-puram	23/17/9/77	23/17/0090/0770	20/14/5/78	20/14/0050/0780
24.	N.Mettupatti (Nenmani)	23/17/9/34	23/17/0090/0340	20/14/5/35	20/14/0050/0350
25.	Nallamuthanpatti	23/17/9/78	23/17/0090/0780	20/14/5/79	20/14/0050/0790
26.	Nalli	23/17/9/79	23/17/0090/0790	20/14/5/79	20/14/0050/0790
27.	Nemmeni	23/17/9/36	23/17/0090/0360	20/14/5/37	20/14/0050/0370
28.	Omattampatti	23/17/9/64	23/17/0090/0640	20/14/5/65	20/14/0050/0650
29.	Othaiyal	23/17/9/59	23/17/0090/0590	20/14 5/60	20/14/0050/0600
30.	Othaiyal Mettupatti	23/17/9/41	23/17/0090/0410	20/14/5/42	20/14/0050/0420
31.	Ovanayakkanpatti	23/17/9/65	23/17/0090/0650	20/14/5/65	20/14/0050/0650
32.	Padandal	23/17/9/30	23/17/0090/0300	20/14/5/31	20/14/0050/0310
33.	Pappakudi	23/17/9/11	23/17/0090/0110	20/14/5/11	20/14/0050/0110
34.	Peddureddipatti	23/17/9/67	23/17/0090/0670	20/14/5/81	20/14/0050/0810
35.	Perayyampa ti	23/17/9/93	23/17/0090/0930	20/14/5/95	20/14/0050/0950
36.	Periagollapatti	23/17/9/37	23/17/0090/0370	20/14/5/38	20/14/0050/0380
37.	Pottireddipatti	23/17/9/60	23/17/0090/0600	20/14/5/61	20/14/0050/0610
38.	Ravuthampatti	23/17/9/95	23/17/0090/0950	20/14/5/97	20/14/0050/0970
39.	Sankaranatham	23/17/9/42	23/17/0090/0420	20/14/5/43	20/14/0050/0430
40.	Sindapalli	23/17/9/28	23/17/0090/0280	20/14/5/29	20/14/0050/0290
41.	Sinduvampatti	23/17/9/61	23/17/0090/0610	20/14/5/62	20/14/0050/0620
42.	Sirukulam	23/17/9/14	23/17/0090/0140	20/14/5/14	20/14/0050/0140
43.	Subramaniyapuram	23/17/9/66	23/17/0090/0660	20/14/5/67	20/14/0050/0670
44.	Surankudi	23/17/9/57	23/17/0090/0570	20/14/5/58	20/14/0050/0580
45.	Uppattur	23/17/9/63	23/17/0090/0630	20/14/5/64	20/14/0050/0640
46.	Vadamalaipuram	23/17/9/29	23/17/0090/0290	20/14/5/30	20/14/0050/0300

VILLAGE AMENITIES
Sattur

DIRECTORY AND LAND USE
CD Block

Location code No.	Name of village	Total area of the Village (in hects)	Total Population and No.of households	Amenities available (if not available within the village, a dash (-) is shown in the column and next to it in brackets the distance in broad ranges viz.,-5 kms., 5-10 kms. and 10+ kms. of the nearest place where the facility is available is given.) Educational	Medical	Drinking water (Potable)	Post and telegraph	Day or days of market/ hat, if any	Communications (Bus stop, railway station, waterway)	Approach to village	Nearest town and distance (in Kms.)	Power supply	Land Use (i.e. area under different types of land use in hectares rounded upto two decimal places) Forest	Irrigated (by source)	Unirrigated	Culturable waste (including gauchar & graves)	Area not available for cultivation
1	2	3	4	5	6	7	8	9	10	11	12	13	14	15	16	17	18
								Sattur	Taluk (part)								
100	Kundalakkuttu	1078.39	1510(372)	P(1),M(1)	MCW(1)	W	PO	-(5-10)	BS	KR	Sattur (15)	EA	–	T(118.00),W(59.00), TK(59.00)	737.22	123.00	100.17
110	Pappakudi	1759.92	2210(555)	P(4)	-(-5)	W,HP	PO	-(5-10)	BS	KR	Sattur (15)	EA	--	T(236.00),W(236.00)	1107.09	267.27	149.56
120	Kosukkundu	1244.05	1997(498)	P(2),M(1)	MCW(1)	W,TW	PO	-(5-10)	BS	KR	Sattur (16)	EA	--	T(246.27),W(230.00) TK,(16.27)	708.63	181.00	108.15
130	Athipatti	271.11	651(163)	P(1)	-(-5)	W,TK,TW	-(-5)	-(5-10)	-(-5)	KR	Sattur (15)	EA	--	T(76.00),W(38.00) TK(38.00)	161.00	–	34.11
140	Sirukulam	973.43	1467(365)	P(1),M(1)	-(-5)	W,R	-(-5)	-(5-10)	BS	PR	Sattur (15)	EA	–	T(208.00),W(184.00), TK(24.00)	497.42	82.00	186.01
150	Ammapatti	834.97	2428(631)	P(3)	PHC(1)	W,TW,HP,	-(-5)	-(-5)	BS	KR	Sattur (3)	EA	–	T(274.88),W(74.44), TK(200.44)	393.15	86.00	80.94
160	Madathukadu	181.27			Uninhabited								Uninhabited				
170	Mettamalai	1011.25	2996(798)	P(1),M(1)	-(-5)	T,W,HP	PO	-(-5)	BS	PR	Sattur (5)	EA	–	T(127.00),W(117.00), TK(10.00)	754.05	50.10	80.10
180	Chinnakampatti	862.47	2184(561)	P(1),M(1),H(1)	CWC(1),PHC(1)	T,W,HP	PO	-(-5)	BS	PR	Sattur (8)	EA	–	T(61.00),W(61.00)	638.10	61.00	102.37
280	Sindapalli	827.96	2032(506)	P(5),M(1)	-(-5)	T,W,HP	PHONE	-(-5)	BS	PR	Sattur (5)	EA	–	T(40.76),WE(20.00), TK(20.76)	655.39	6.99	124.82
290	Vadamalaipuram	70.57	192(47)	-(-5)	-(-5)	W,HP	-(-5)	-(-5)	BS	PR	Sattur (5)	ED EAG	–	T(1.15),WE(1.15)	30.10	30.60	8.72
300	Padandal	1409.19	9737(2331)	P(3),M(2),H(1)	-(-5)	T,W,HP	PO,PHONE	-(-5)	BS	PR	Sattur (2)	EA	–	T(6.00),WE(6.00)	630.80	404.96	367.43
310	Kattalampatti	719.86	1698(417)	P(2)	-(-5)	W,HP	-(-5)	-(-5)	BS	PR	Sattur (3)	EA	–	T(69.35),WE(69.35)	480.51	170.00	–

Location code No.	Name of village	Total area of the Village (in hects)	Total Population and No.of households	Amenities available (if not available within the village, a dash (-) is shown in the column and next to it in brackets the distance in broad ranges viz., -5 kms., 5-10 kms. and 10+ kms. of the nearest place where the facility is available is given.) Educational	Medical	Drinking water (Potable)	Post and telegraph	Day or days of market/ hat, if any
1	2	3	4	5	6	7	8	9
								Sattur
320	Alampatti	488.34	457 (95)	P(1)	-(-5)	T	-(-5)	-(-5)
330	Melamadi	886.28	4447 (1123)	P(2),M(1)	-(5-10)	T,W	PO,PHONE	-(5-10)
340	N.Mettupatti (Nenmani)	1214.18	2010 (474)	P(2),M(1),H(1)	-(-5)	T,W,HP	-(-5)	-(10+)
350	Mudittalai Nagala puram	1054.73	937 (253)	P(1)	-(-5)	T,W,HP	-(-5)	-(10+)
360	Nemmeni	1973.11	2302 (542)	P(2)	PHC(1)	T,W,HP	PTO,PHONE	-(10+)
370	Periagollapatti	943.42	2799 (672)	P(1),M(1)	MCW(1)	T,W,HP	PO,PHONE	-(-5)
380	Chinngollapatti	954.37	1838 (460)	P(2)	-(-5)	W,HP	-(-5)	-(-5)
390	Chattrapatti	352.99	3961 (1043)	P(3)	-(-5)	T,W,HP	-(-5)	-(-5)
400	Sattur	806.37	1561 (393)	P(4),M(4),H(4) TR(1)	H(1),O(2)	T,TW,HP	PTO	-(-5)
410	Othaiyal Mettupatti	1282.99	3516 (828)	P(2),M(1)	-(5-10)	T,TW,HP	PO,PHONE	-(5-10)
420	Sankaranatham	753.27	739 (171)	P(1)	-(5-10)	TW,HP	-(5-10)	-(5-10)
560	Banduvarpatti	716.24	1881 (509)	P(1)	-(-5)	TW,HP	-(-5)	(5-10)
570	Surankudi	1128.35	4558 (1145)	P(4),M(1)	PHC(1)	T,TW,HP	PO	(5-10)
580	Kottaipachcheri	152.79		Uninhabited				
590	Othaiyal	516.04	1583 (351)	P(1)	PHS(1)	W,HP	-(-5)	-(5-10)

Communications (Bus stop, railway sation, waterway)	Approach to village	Nearest town and distance (in Kms.)	Power supply	Forest	Land Use (i.e. area under different types of land use in hectares rounded upto two decimal places) Irrigated (by source)	Unirrigated	Culturable waste (including gauchar & graves)	Area not available for cultivation
10	11	12	13	14	15	16	17	18
Taluk (part)								
BS	PR	Sattur (3)	ED,EAG	–	–	407.26	60.91	20.17
BS	PR	Sattur (8)	ED,EAG	–	T(175.91),TK(175.91)	169.84	250.67	289.86
BS	PR	Sattur (12)	ED,EAG	–	–	805.00	315.00	94.18
BS	PR	Sattur (12)	ED,EAG	–	T(46.08),W(40.08), TK(6.00)	789.85	–	218.80
BS	PR	Sattur (10)	ED,EAG	–	T(199.15),W(100.15), TK(99.00)	700.75	774.77	298.44
BS	PR	Sattur (5)	ED,EAG	–	T(185.66),WE(85.66), TK(100.00)	229.54	209.82	318.40
BS	PR	Sattur (5)	ED,EAG	–	–	527.15	314.94	115.28
BS	PR	Sattur (2)	EA	–	T(20.88),WE(20.88)	55.06	189.83	87.22
BS,RS	PR	Sattur (2)	EA	–	T(35.12),WE(35.12)	340.25	160.32	270.68
BS	PR	Sattur (6)	ED,EAG	–	T(54.48),WE(54.48)	823.49	326.59	78.43
BS	PR	Sattur (8)	ED,EAG	–	T(30.20),WE(30.20)	261.85	329.72	131.50
BS	PR	Sattur (10)	ED,EAG	–	T(100.00),WE(100.00)	522.87	20.12	73.25
BS	PR	Sattur (10)	ED,EAG	–	T(18.31),WE(18.31)	958.13	81.78	70.13
			Uninhabited					
BS	PR	Sattur (7)	ED,EAG	–	T(55.10),WE(55.10)	165.26	295.68	–

Location code No.	Name of village	Total area of the Village (in hects)	Total Population and No.of households	Amenities available (if not available within the village, a dash (-) is shown in the column and next to it in brackets the distance in broad ranges viz.,-5 kms., 5-10 kms. and 10+ kms. of the nearest place where the facility is available is given.) Educational	Medical	Drinking water (Potable)	Post and telegraph	Day or days of market/ hat, if any
1	2	3	4	5	6	7	8	9
								Sattur
600	Pottireddipatti	928.55	1738 0 (390)	P(3)	-(5-10)	TW.HP	-(5-10)	-(5-10)
610	Sinduvampatti	361.00	923 (222)	P(2)	-(5-10)	TW.HP	-(5-10)	-(10+)
620	Ayyampatti	483.53	453 (110)	P(1)	-(-5)	TW.HP	-(-5)	-(10+)
630	Uppattur	798.26	2285 (557)	P(1),M(1),H(1)	H(1),PHC(1)	TW.HP	PTO	-(10+)
640	Omatampatti	211.70	539 (145)	P(1)	-(-5)	T.HP	-(-5)	-(-5)
650	Ovanayakkampatti	670.19	255 (52)	-(-5)	-(-5)	W.HP	-(-5)	-(10+)
660	Subramaniyapuram	696.09	525 (110)	-(-5)	-(-5)	HP	-(-5)	-(10+)
670	Peddureddipatti	1077.37	2563 (616)	P(3),M(1),H(1)	PHS(1)	TW.HP	PO	-(5-10)
680	D. Chinnodaipatti	74.83		Uninhabited				
690	Madamchinnodaipatti	64.08		Uninhabited				
700	Chinnathambiyapuram	387.03	399 (91)	-(-5)	-(-5)	W.HP	-(-5)	-(10+)
760	Mulliseval Muthusami puram	312.84	830 (200)	P(3)	-(-5)	HP	PO	-(5-10).
770	Mullisevel (A) Chokkalingapuram	194.97	135 (37)	P(1)	-(-5)	W.HP	-(-5)	-(10+)
780	Nallamuthanpatti	482.57	404 (99)	P(1)	-(-5)	W.HP	-(-5)	-(10+)
790	Nalli	1589.69	2705 (651)	P(1),M(1),H(1)	-(5-10)	TW.HP	PO	-(5-10)

Communications (Bus stop, railway station, waterway)	Approach to village	Nearest town and distance (in Kms.)	Power supply	Forest	Land Use (i.e. area under different types of land use in hectares rounded upto two decimal places) Irrigated (by source)	Unirrigated	Culturable waste (including gauchar & graves)	Area not available for cultivation
10	11	12	13	14	15	16	17	18
Taluk (part)								
BS	PR	Sattur (10)	ED,EAG	--	T(100.00),WE(100.00)	746.10	0.16	82.29
BS	PR	Sattur (20)	ED,EAG	--	T(17.17),WE(17.17)	260.91	--	82.92
BS	PR	Sattur (15)	ED,EAG	--	T(20.00),TK(20.00)	221.15	123.40	118.98
BS	PR	Sattur (15)	EA	--	T(100.05),TK(100.05)	377.00	212.13	109.08
BS	PR	Sattur (14)	ED,EAG	--	--	155.85	52.60	3.25
BS	PR	Sattur (15)	ED,EAG	--	T(15.00),WE(15.00)	370.77	283.07	1.35
BS	KR	Sattur (17)	ED,EAG	--	T(70.10),WE(70.10)	450.58	151.10	24.31
BS	PR	Sattur (10)	EA	--	T(37.10),WE(37.10)	743.81	126.46	170.00
					Uninhabited			
					Uninhabited			
BS	PR	Sattur (11)	ED,EAG	--	T(25.83),TK(25.83)	260.00	76.20	25.00
BS	PR	Sattur (10)	ED,EAG	--	T(7.45),WE(7.45)	107.68	173.39	24.32
BS	KR	Sattur (18)	ED,EAG	--	T(22.11),WE(22.11)	85.54	23.89	63.43
BS	PR	Sattur (18)	ED,EAG	--	T(63.81),WE(63.81)	163.60	34.81	220.35
BS,RS	PR	Kovilpatti (6)	EA	--	T(110.00),WE(110.00)	29.00	502.09	948.60

VILLAGE AMENITIES
Sattur)

Location code No.	Name of village	Total area of the Village (in hects)	Total Population and No.of households	Educational	Medical	Drinking water (Potable)	Post and telegraph	Day of market/ hat, if any
				Amenities available (if not available within the village, a dash (-) is shown in the column and next to it in brackets the distance in broad ranges viz.,-5 kms., 5-10 kms. and 10+ kms. of the nearest place where the facility is available is given.)				
1	2	3	4	5	6	7	8	9
								Sattur
800	Karisalpatti	1016.36	1246 (327)	P(1)	-(10+)	HP	PO	-(10+)
930	Perayyampatti	804.31	1237 (306)	P(3),M(1)	-(5-10)	TW,HP	-(-5)	-(5-10)
940	Kanjampatti	982.90	1768 (459)	P(1),M(1)	-(-5)	TW,HP	-(-5)	-(-5)
950	Ravuthampatti	100.44	148 (31)	-(-5)	-(5-10)	TW	-(5-10)	-(10+)
	SATTUR BLOCK TOTAL	**35707.62**	**79844 (19706)**	**P(74),M(22), H(10),TR(1)**	**H(2),MCW(3) CWC(1)PHC(5), PHS(2) O(2)**			

DIRECTORY AND LAND USE
CD Block

Communications (Bus stop, railway station, waterway)	Approach to village	Nearest town and distance (in Kms.)	Power supply	Land Use (i.e. area under different types of land use in hectares rounded upto two decimal places) Forest	Irrigated by source	Unirrigated	Culturable waste (including gauchar & graves)	Area not available for cultivation
10	11	12	13	14	15	16	17	18
Taluk (part)								
BS	PR	Sattur (14)	ED,EAG	–	T(6.50),TK(6.50)	460.70	476.04	73.12
BS	PR	Kovilpatti (8)	EA	–	–	131.74	326.31	346.26
BS	PR	Kovilpatti (4)	EA	–	T(178.58),TK(178.58)	293.54	356.55	154.23
BS	PR	Sattur (18)	EA	–	T(16.09),WE(16.09)	74.64	1.61	8.10
				--	T(3175.09), W(803.52),WE(1055.23), TK(316.34)	18482.37	7712.88	5864.31

10. Vembakottai Community Development Block

ALPHABETICAL LIST OF VILLAGES
0100 : Vembakottai CD Block

Sl No.	Name of Village	1991 CENSUS LOCATION CODE (MANUAL)	1991 CENSUS LOCATION CODE (COMPUTER)	1981 CENSUS LOCATION CODE (MANUAL)	1981 CENSUS LOCATION CODE (COMPUTER)
1.	Achangulam	23/17/10/55	23/17/0100/0550	20/14/5/56	20/14/0050/0560
2.	Appayanayakkanpatti	23/17/10/86	23/17/0100/0860	20/14/5/87	20/14/0050/0870
3.	D. Reddiyapatti	23/17/10/92	23/17/0100/0920	20/14/5/94	20/14/0050/0940
4.	Duraiswamipuram	23/17/10/22	23/17/0100/0220	20/14/5/23	20/14/0050/0230
5.	E. Ramanathapuram	23/17/10/91	23/17/0100/0910	20/14/5/92	20/14/0050/0920
6.	Edirkottai	23/17/10/47	23/17/0100/0470	20/14/5/48	20/14/0050/0480
7.	Kananjampatti	23/17/10/46	23/17/0100/0460	20/14/5/47	20/14/0050/0470
8.	Kangarakottai	23/17/10/71	23/17/0100/0710	20/14/5/72	20/14/0050/0720
9.	Kangaraseval	23/17/10/51	23/17/0100/0510	20/14/5/52	20/14/0050/0520
10.	Kilanmarinadu	23/17/10/84	23/17/0100/0840	20/14/5/85	20/14/0050/0850
11.	Kongankulam	23/17/10/48	23/17/0100/0480	20/14/5/49	20/14/0050/0490
12.	Kukanaparai	23/17/10/88	23/17/0100/0880	20/14/5/89	20/14/0050/0890
13.	Kundayiruppu	23/17/10/50	23/17/0100/0500	20/14/5/51	20/14/0050/0510
14.	Lakshmipuram	23/17/10/85	23/17/0100/0850	20/14/5/86	20/14/0050/0860
15.	Muthandipuram	23/17/10/74	23/17/0100/0740	20/14/5/75	20/14/0050/0750
16.	Nadikkudi	23/17/10/24	23/17/0100/0240	20/14/5/25	20/14/0050/0250
17.	O.Muthuswamipuram	23/17/10/75	23/17/0100/0750	20/14/5/76	20/14/0050/0760
18.	Panaiyadippatti	23/17/10/54	23/17/0100/0540	20/14/5/55	20/14/0050/0550
19.	Peranayakkanpatti	23/17/10/25	23/17/0100/0250	20/14/5/26	20/14/0050/0260
20.	Salvarpatti	23/17/10/43	23/17/0100/0430	20/14/5/44	20/14/0050/0440
21.	Sanankulam	23/17/10/73	23/17/0100/0730	20/14/5/74	20/14/0050/0740
22.	Sankarapandiyapuram	23/17/10/82	23/17/0100/0820	20/14/5/83	20/14/0050/0830
23.	Servaikaranpatti	23/17/10/81	23/17/0100/0810	20/14/5/82	20/14/0050/0820
24.	Sevvalpatti	23/17/10/87	23/17/0100/0870	20/14/5/88	20/14/0050/0880
25.	Sippipparai	23/17/10/89	23/17/0100/0890	20/14/5/90	20/14/0050/0900
26.	Subramaniyapuram	23/17/10/27	23/17/0100/0270	20/14/5/28	20/14/0050/0280
27.	Surarpatti	23/17/10/72	23/17/0100/0720	20/14/5/73	20/14/0050/0730
28.	Tayilupatti	23/17/10/45	23/17/0100/0450	20/14/5/46	20/14/0050/0460
29.	Thulukkankurichchi	23/17/10/83	23/17/0100/0830	20/14/5/84	20/14/0050/0840
30.	Uduppatti	23/17/10/90	23/17/0100/0900	20/14/5/91	20/14/0050/0910
31.	Vembakottai	23/17/10/52	23/17/0100/0520	20/14/5/53	20/14/0050/0530
32.	Vettilaiyurani	23/17/10/26	23/17/0100/0260	20/14/5/27	20/14/0050/0270
33.	Vijiyakarisalkulam	23/17/10/53	23/17/0100/0530	20/14/5/54	20/14/0050/0540
34.	Vijayarengapuram	23/17/10/44	23/17/0100/0440	20/14/5/45	20/14/0050/0450

VILLAGE AMENITIES
Vembakottai

Location code No.	Name of village	Total area of the Village (in hect.)	Total Population and No.of households	Amenities available (if not available within the village, a dash (-) is shown in the column and next to it in brackets the distance in broad ranges viz.,-5 kms., 5-10 kms. and 10+ kms. of the nearest place where the facility is available is given.) Educational	Medical	Drinking water (Potable)	Post and telegraph	Day or days of market/ hat, if any
1	2	3	4	5	6	7	8	9
								Sattur
220	Duraiswamipuram	2267.19	6551 (1618)	P(4),M(2),H(1)	-(5-10)	T,W,HP	PO,PHONE	-(5-10)
240	Nadikkudi	2384.77	3562 (737)	P(6)	PHS(2)	T,W,HP	PO,PHONE	-(5-10)
250	Peranayakkampatti	382.57	1870 (446)	P(1)	-(-5)	T,W,HP	-(-5)	-(-5)
260	Vettilaiyurani	1750.52	3684 (890)	P(2)	-(5-10)	T,W,HP	PO,PHONE	-(5-10)
270	Subramaniyapuram	999.49	1738 (445)	P(1),M(2)	MCW(1)	T,W,HP	PO,PHONE	-(5-10)
430	Salvarpatti	1289.11	2413 (565)	P(2)	-(-5)	T,WHP	-(-5)	-(5-10)
440	Vijayarengapuram	638.38	1777 (433)	P(2)	-(10+)	T,W,HP	-(-5)	-(10+)
450	Tayilupatti	1050.22	7214 (1747)	P(4),M(1),H(1)	PHC(1),O(1)	T,W,HP	PTO	-(5-10)
460	Kananjampatti	761.27	2298 (574)	P(3)	-(5-10)	T,W,HP	-(-5)	-(-5)
470	Edirkottai	1916.13	3074 (751)	P(3),M(1)	CHW(1)	T,W,HP	PO,PHONE	-(5-10)
480	Konganikulam	128.59	954 (269)	P(1)	-(-5)	TW,HP	-(-5)	-(10+)
490	Alangulam	1491.20	1409(346)	P(5),M(1),H(4)	H(1),PHC(1)	TW,HP	PO,PHONE	-(10+)
500	Kundayiruppu	1464.07	5116(1202)	P(3)	-(-5)	TW,HP	PO	-(5-10)

DIRECTORY AND LAND USE
CD Block

Communications (Bus stop, railway station, waterway)	Approach to village	Nearest town and distance (in Kms.)	Power supply	Land Use (i.e. area under different types of land use in hectares rounded upto two decimal place) Forest	Irrigated (by source)	Unirrigated	Culturable waste (including gauchar & graves)	Area not available for cultivation
10	11	12	13	14	15	16	17	18
Taluk (part)								
BS	PR	Sivakasi (8)	EA	–	T(629.43),W(299.43), TK(400.00)	901.27	411.40	325.09
BS	PR	Sivakasi (8)	EA	–	T(344.05),WE(100.00), TK(244.05)	1023.05	594.15	423.52
BS	PR	Sivakasi (5)	EA	–	T(35.12),TK(35.12)	120.70	156.52	70.23
BS	PR	Sivakasi (8)	EA	--	T(85.83),WE(85.83)	1454.09	–	210.60
BS	PR	Sattur (10)	EA	–	T(61.12)WE(61.12)	200.00	558.82	179.55
BS	KR	Sattur (12)	EA	–	T(120.15),WE(120.15)	653.12	400.58	115.26
BS	PR	Sivakasi (10)	ED,EAG	–	T(164.97),WE(164.97)	354.06	119.35	–
BS	PR	Sivakasi (10)	EA	–	T(55.18),WE(55.18)	756.15	121.65	117.24
-(5-10)	PR	Sivakasi (10)	ED,EAG	–	T(100.40),TK(100.40)	560.41	96.28	4.18
BS	PR	Sivakasi (10)	ED,EAG	–	T(100.50),WE(100.50)	1256.90	376.10	182.63
BS	PR	Sivakasi (18)	EA	–	T(60.05),TK(60 05)	50.40	8.02	10.12
BS	PR	Rajapalaiyam (20)	EA	–	T(45.30),TK(45.30)	422.98	918.12	104.80
BS	PR	Sivakasi (14)	EA	–	T(276.15),WE(176.15), TK(100.00)	549.40	262.18	376.34

Location code No.	Name of village	Total area of the Village (in hects)	Total Population and No.of households	Amenities available (if not available within the village, a dash (-) is shown in the column and next to it in brackets the distance in broad ranges viz.-5 kms., 5-10 kms. and 10+ kms. of the nearest place where the facility is available is given.) Educational	Medical	Drinking water (Potable)	Post and telegraph	Day or days of market/ hat, if any
1	2	3	4	5	6	7	8	9
510	Kangaraseval	942.41	1447 (337)	P(2)	-(-5)	TW,HP	PO	-(10+)
520	Vembakottai	1481.07	2518 (589)	P(2),M(1),H(1)	-(5-10)	TW,HP	PO	-(10+)
530	Vijayakarisalkulam	533.64	2925 (693)	P(2)	PHS(1)	TW,HP	PO	-(10+)
540	Panaiyadippatti	1624.14	2804 (663)	P(5),M(1)	-(5-10)	TW,HP	PO	-(10+)
550	Achchangulam	469.69	936 (223)	P(1)	-(10+)	TW,HP	-(-5)	-(10+)
710	Kangarakottai	1616.59	3574 (900)	P(7)	-(-5)	T,HP	PO	-(-5)
720	Surarpatti	486.79	1127 (262)	P(3)	-(-5)	TW,HP	-(-5)	-(10+)
730	Sanankulam	326.67	384 (90)	P(1)	-(-5)	HP	-(-5)	-(10+)
740	Muthandipuram	195.48	1713 (413)	P(1)	-(-5)	TW	-(-5)	-(10+)
750	O.Muthuswanipuram	90.89	597 (145)	P(1)	-(-5)	WTW,	-(-5)	-(10+)
810	Servaikaranpatti	500.16	454 (99)	P(1)	-(-5)	HP	-(-5)	-(-5)
820	Sankarapandiya puram	1061.42	2500 (599)	P(2),M(1),H(1)	MCW(1)	TW,HP	PO	-(-5)
830	Thlukkankurichchi	1168.81	1603 (386)	P(3)	-(5-10)	TW,HP	-(-5)	-(10+)
840	Kilanmarinadu	2765.00	2178 (488)	P(3)	-(5-10)	W,HP	-(-5)	-(10+)

Communications (Bus stop, railway station, waterway)	Approach to village	Nearest town and distance (in Kms.)	Power supply	Land Use (i.e. area under different types of land use in hectares rounded upto two decimal places) Forest	Irrigated (by source)	Unirrigated	Culturable waste (including gauchar & graves)	Area not available for cultivation
10	11	12	13	14	15	16	17	18
Taluk (part)								
BS	PR	Sivalkasi (10)	ED,EAG	–	T(20.86),TK(20.86)	844.63	6.26	70.66
BS	PR	Sivakasi (14)	EA	–	T(84.56),WE(84.56)	930.62	85.52	380.37
BS	PR	Sivakasi (15)	ED,EAG	–	T(39.58),WE(39.58)	302.93	0.93	190.20
BS	PR	Sattur (17)	EA	–	T(448.00),WE(248.00), TK(200.00)	447.00	447.02	282.12
BS	PR	Sattur (15)	EA	–	T(100.00),WE(100.00)	160.00	120.44	89.25
BS	PR	Sattur (11)	EA	–	T(210.20),WE(210.20)	1206.75	–	199.64
BS	PR	Sivakasi (18)	ED,EAG	–	–	411.87	–	74.92
BS	PR	Sattur (15)	ED,EAG	–	T(5.05),WE(5.05)	175.09	–	146.53
BS	PR	Sattur (16)	ED,EAG	–	T(63.35),WE(63.35)	132.13	–	–
BS	PR	Sattur (14)	ED,EAG	–	T(4.15),WE(4.15)	84.33	–	2.41
BS	PR	Sattur (18)	ED,EAG	–	T(8.25),WE(8.25)	325.25	63.50	103.16
BS	PR	Sattur (18)	ED,EAG	–	T(15.50),WE(15.50)	750.50	85.00	210.42
BS	PR	Sivakasi (16)	ED,EAG	–	T(32.02),WE(32.02)	792.86	162.14	181.79
BS	PR	Sivakasi (20)	ED,EAG	–	T(186.73),WE(186.73)	1291.67	274.50	1012.10

VILLAGE AMENITIES
Vembakottai

Location code No.	Name of village	Total area of the Village (in hects)	Total Population and No.of households	Educational	Medical	Drinking water (Potable)	Post and telegraph	Day or days of market/ hat, if any
				Amenities available (if not available within the village, a dash (-) is shown in the column and next to it in brackets the distance in broad ranges viz.-5 kms., 5-10 kms. and 10+ kms. of the nearest place where the facility is available is given.)				
1	2	3	4	5	6	7	8	9
								Sattur
850	Lakshmipuram	2000.71	5176 (1191)	P(5)	-(-5)	TW,HP	PO	-(10+)
860	Appayanayakkam patti	1582.73	3292 (745)	P(3),M(1),H(1)	-(10+)	TW,HP	PO	-(10+)
870	Sevvalpatti	1163.32	3808 (912)	P(1),M(1),H(1)	-(5-10)	TW,HP	PTO,PHONE	-(10+)
880	Kukanaparai	430.50	1112 (265)	P(1)	-(5-10)	TW,HP	PO	-(10+)
890	Sippipparai	898.11	2336 (567)	P(1),M(1),H(1)	-(10+)	TW	PO	-(10+)
900	Uduppatti	342.63	1562 (379)	P(2)	-(-5)	TW	-(-5)	-(10+)
910	E.Ramanathapuram	493.14	1240 (313)	P(1)	-(-5)	TW	-(-5)	-(-5-10)
920	D. Reddiyapatti	439.58	1195 (277)	P(1)	-(-5)	TW,HP	-(-5)	-(5-10)
VEMBAKOTTAI BLOCK TOTAL		**37136.99**	**86141 (20559)**	**P(86),M(13), H(11)**	**H(1)MCW(2), PHC(2)PHS(3) CHW(1)O(1) H(1)**			

DIRECTORY AND LAND USE
CD Block

Communications (Bus stop, railway station, waterway)	Appach to Village	Nearest towns and distance (in Kms.)	Power supply	Land Use (i.e. area under different types of land use in hectares rounded upto two decimal places) Forest	Irrigated by Source	Unirrigated	Culturable waste (including gauchar & groves)	Area not available for cultivation
10	11	12	13	14	15	16	17	18
Taluk (Part)								
BS	PR	Rajapalaiyam (18)	EA	–	T(410.32),WE(410.32)	1590.39	–	–
BS	PR	Sivakasi (30)	EA	–	T(1180.24),WE(180.24), TK(1000.00)	1.98	220.51	180.00
BS	PR	Sivakasi (18)	ED,EAG	–	T(116.18),WE(16.18), TK(100.00)	722.24	75.67	249.23
BS	PR	Sivakasi (18)	ED,EAG	–	T(46.16),WE(26.16), TK(20.00)	245.83	22.46	116.05
BS	PR	Kovilpatti (14)	ED,EAG	–	–	815.06	65.76	17.29
BS	PR	Kovilpatti (11)	ED,EAG	–	T(80.55),WE(80.55)	262.08	--	--
BS	PR	Kovilpatti (10)	ED,EAG	–	T(70.50),WE(70.50)	392.06	--	30.58
BS	PR	Kovilpatti (10)	ED,EAG	–	T(112.00),WE(112.00)	327.58	–	–
				--	**T(5312.45),WE(2576.35), TK(2736.10)**	**20515.38**	**5652.88**	**5656.28**

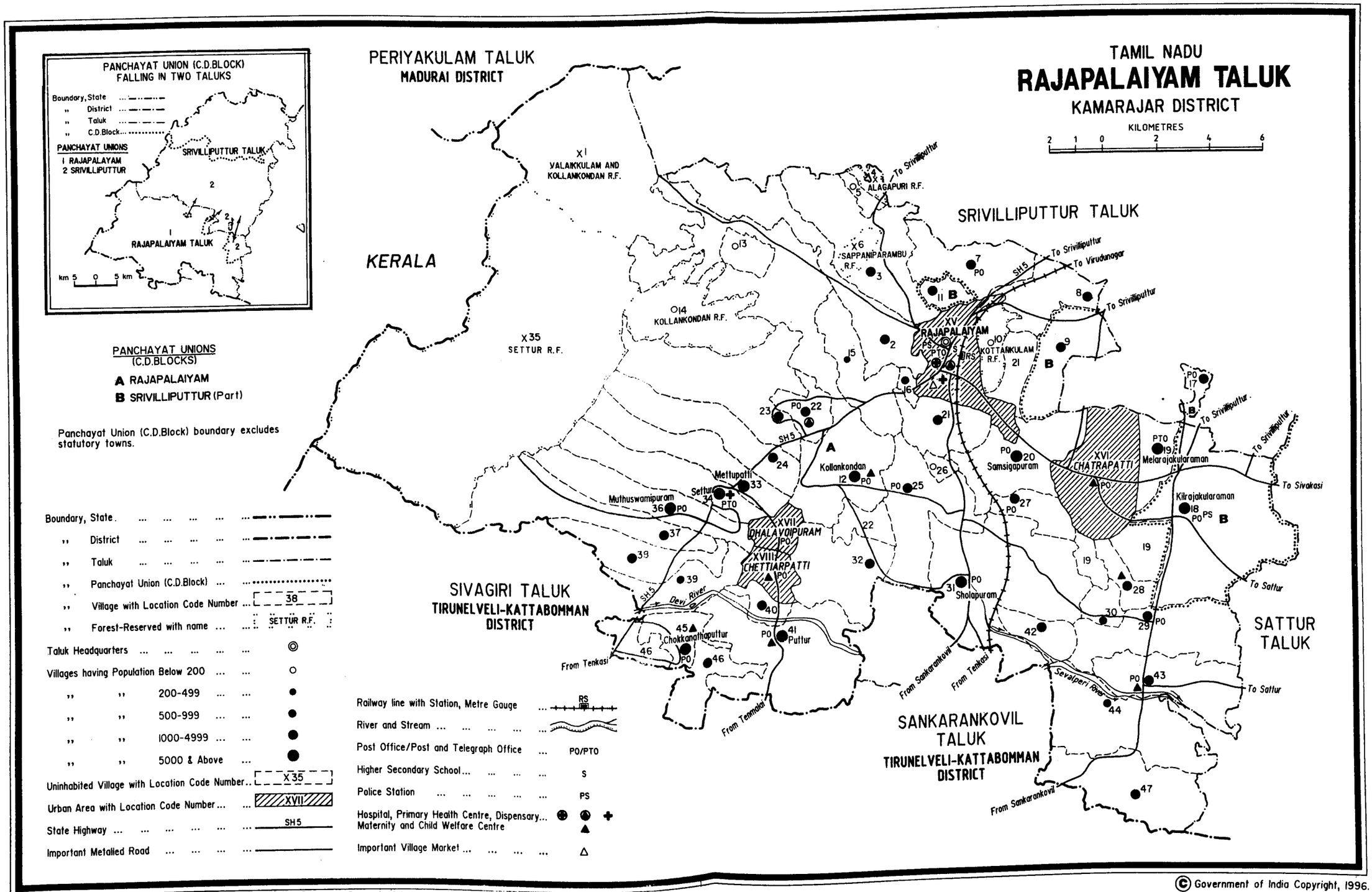

© Government of India Copyright, 1996.

Based upon Survey of India map with the permission of the Surveyor General of India.

9-29/DCO/TN/95-450 Copies

11. Rajapalaiyam Community Development Block

ALPHABETICAL LIST OF VILLAGES
0110 : Rajapalaiyam CD Block

Sl No.	NAME OF VILLAGE	1991 CENSUS LOCATION CODE (MANUAL)	1991 CENSUS LOCATION CODE (COMPUTER)	1981 CENSUS LOCATION CODE (MANUAL)	1981 CENSUS LOCATION CODE (COMPUTER)
1.	Alagapuri R.F.	23/17/11/4	23/17/0110/0040	20/14/13/4	20/14/0130/0040
2.	Appaneri	23/17/11/26	23/17/0110/0260	20/14/13/27	20/14/0130/0270
3.	Chokkanathaputtur	23/17/11/45	23/17/0110/0450	20/14/13/46	20/14/0130/0460
4.	Gopalapuram	23/17/11/29	23/17/0110/0290	20/14/13/30	20/14/0130/0300
5.	Ilandirakondan	23/17/11/32	23/17/0110/0320	20/14/13/33	20/14/0130/0330
6.	Kadambankulam	23/17/11/16	23/17/0110/0160	20/14/13/17	20/14/0130/0170
7.	Kollankondan	23/17/11/12	23/17/0110/0120	20/14/13/13	20/14/0130/0130
8.	Kollankondan	23/17/11/22	23/17/0110/0220	20/14/13/23	20/14/0130/0230
9.	Kollankondan R.F.	23/17/11/14	23/17/0110/0140	20/14/13/15	20/14/0130/0150
10.	Korukkampatti	23/17/11/47	23/17/0110/0470	20/14/13/48	20/14/0130/0480
11.	Kottankulam R.F.	23/17/11/10	23/17/0110/0100	20/14/13/11	20/14/0130/0110
12.	Kottankulam R.F.	23/17/11/8	23/17/0110/0080	20/14/13/9	20/14/0130/0090
13.	Kovilur	23/17/11/39	23/17/0110/0390	20/14/13/40	20/14/0130/0400
14.	Kurchiyarpatti	23/17/11/30	23/17/0110/0300	20/14/13/31	20/14/0130/0310
15.	Melapattamkarisalkulam	23/17/11/7	23/17/0110/0070	20/14/13/7	20/14/0130 0070
16.	Melarajakularaman	23/17/11/19	23/17/0110/0190	20/14/13/20	20/14/0130/0200
17.	Melur Duraisamipuram	23/17/11/46	23/17/0110/0460	20/14/13/47	20/14/0130/0470
18.	Mettupatti	23/17/11/33	23/17/0110/0330	20/14/13/34	20/14/0130/0340
19.	Muthuswamipuram	23/17/11/36	23/17/0110/0360	20/14/13/37	20/14/0130/0370
20.	Nallamangalam	23/17/11/40	23/17/0110/0400	20/14/13/41	20/14/0130/0410
21.	Nattampatti	23/17/11/42	23/17/0110/0420	20/14/13/43	20/14/0130/0430
22.	Pudupalaiyam	23/17/11/21	23/17/0110/0210	20/14/13/22	20/14/0130/0220
23.	Puttur	23/17/11/41	23/17/0110/0410	20/14/13/42	20/14/0130/0420
24.	Rajapalayam	23/17/11/15	23/17/0110/0150	20/14/13/16	20/14/0130/0160
25.	Ramalingapuram	23/17/11/27	23/17/0110/0270	20/14/13/28	20/14/0130/0280
26.	Sammandapuram	23/17/11/3	23/17/0110/0030	20/14/13/3	20/14/0130/0030
27.	Sumsighapuram	23/17/11/20	23/17/0110/0200	20/14/13/21	20/14/0130/0210
28.	Sappaniparambu R.F.	23/17/11/6	23/17/0110/0060	20/14/13/6	20/14/0130/0060
29.	Settur	23/17/11/34	23/17/0110/0340	20/14/13/35	20/14/0130/0350
30.	Settur R.F.	23/17/11/35	23/17/0110/0350	20/14/13/36	20/14/0130/0360
31.	Sholapuram	23/17/11/31	23/17/0110/0310	20/14/13/32	20/14/0130/0320
32.	Solaicheri	23/17/11/24	23/17/0110/0240	20/14/13/25	20/14/0130/0250
33.	Sundararajapuram	23/17/11/23	23/17/0110/0230	20/14/13/24	20/14/0130/0240
34.	Tenkarai	23/17/11/44	23/17/0110/0440	20/14/13/45	20/14/0130/0450
35.	Terku Devadanam	23/17/11/38	23/17/0110/0380	20/14/13/39	20/14/0130/0390
36.	Terkuvenganallur	23/17/11/25	23/17/0110/0250	20/14/13/26	20/14/0130/0260
37.	Tiruchalur	23/17/11/13	23/17/0110/0130	20/14/13/14	20/14/0130/0140
38.	Vadagarai	23/17/11/43	23/17/0110/0430	20/14/13/43	20/14/0130/0430
39.	Vadakku Venganallur	23/17/11/2	23/17/0110/0020	20/14/13/2	20/14/0130/0020
40.	Vadakkudevadanam	23/17/11/37	23/17/0110/0370	20/14/13/38	20/14/0130/0380
41.	Valaikkulam & Kollamkondan R.F.	23/17/11/1	23/17/0110/0010	20/14/13/1	20/14/0130/0010

Location code No.	Name of village	Total area of the Village (in hects)	Total Population and No.of households	Amenities available (if not available within the village, a dash (-) is shown in the column and next to it in brackets the distance in broad ranges viz.,-5 kms., 5-10 kms. and 10+ kms. of the nearest place where the facility is available is given.) Educational	Medical	Drinking water (Potable)	Post and telegraph	Day or days of market/ hat, if any
1	2	3	4	5	6	7	8	9
								Rajapalaiyam
10	Valaikkulam & Kollamkondan R F	11.10			Uninhabited			
20	Vadakku Venganallur	1236.00	2852 (670)	P(1)	-(-5)	W	-(-5)	-(-5)
30	Sammandapuram	1508.67	1427 (347)	-(-5)	-(-5)	W	-(-5)	-(-5)
40	Alagapuri R.F.	0.14			Uninhabited			
50	Thoppupatti	101.03	12 (2)	-(-5)	-(-5)	W	-(-5)	-(-5)
60	Sappaniparambu R.F.	154.54			Uninhabited			
70	Melapattamkarisalkulam	738.17	2110 (597)	P(4)	-(-5)	T.W,HP	PO.PHONE	-(-5)
80	Kottankulam	577.83	3397 (828)	P(2)	-(-5)	W,HP	-(-5)	-(-5)
100	Kottankulam R.F.	222.74	6 (2)	-(-5)	-(-5)	W	-(-5)	-(-5)
120	Kollankodan	3173.11	7413 (1989)	P(3),M(1)	MCW(1)	T.W	PO	-(-5)
130	Tiruchalur	236.00	23 (9)	-(-5)	-(-5)	W	-(-5)	-(-5)
140	Kollankondan R.F.	134.82	39 (17)	-(-5)	-(-5)	W	-(-5)	-(-5)
150	Rajapalayam	997.00	237 (68)	-(-5)	-(-5)	T.W	-(-5)	-(-5)

Communications (Bus stop, railway station, waterway)	Approach to village	Nearest town and distance (in Kms.)	Power supply	Land Use (i.e. area under different types of land use in hectares rounded upto two decimal places) Forest	Irrigated (by source)	Unirrigated	Culturable waste (including gauchar & graves)	Area not available for cultivation
10	11	12	13	14	15	16	17	18
Taluk (part)								
					Uninhabited			
BS	PR	Rajapalaiyam (2)	EA	--	T(374.00),W(71.00), WE(47.00)TK(186.00), O(70.00)	490.00	163.00	209.00
-(-5)	KR	Rajapalaiyam (4)	ED	191.00	T(181.00),W(4.00), WE(101.00) TK(52.00),O(24.00)	655.00	353.67	128.00
					Uninhabited			
-(-5)	KR	Rajapalaiyam (10)	ED	–	T(80.00)W(20.00), WE(40.00),TK(20.00)	7.00	4.03	10.00
					Uninhabited			
BS	PR	Rajapalaiyam (5)	EA	–	T(506.00),W(55.00), WE(153.00) TK(189.00), O(109.00)	23.00	26.00	183.17
-(-5)	KR	Srivilliputtur (5)	EA	–	T(319.00),W(132.00), WE(97.00),TK(90.00)	100.00	103.00	55.00
-(-5)	KR	Rajapalaiyam (7)	ED	222.74	–	–	–	–
BS	PR	Rajapalaiyam (8)	EA	135.00	T(851.00),W(53.00), WE(465.00),TK(333.00)	1287.00	541.11	359.00
-(-5)	KR	Rajapalaiyam (8)	EA	–	T(19.00),W(6.00), WE(13.00)	150.00	13.00	54.00
-(-5)	KR	Rajapalaiyam (3)	ED	134.82	–	--	–	–
-(-5)	PR	Rajapalaiyam (2)	ED	–	T(620.00),W(24.00), WE(303.00),TK(293.00)	66.00	81.00	230.00

VILLAGE AMENITIES
Rajapalaiyam

DIRECTORY AND LAND USE
CD Block

Location code No.	Name of village	Total area of the Village (in hects)	Total Population and No.of households	Amenities available (if not available within the village, a dash (-) is shown in the column and next to it in brackets the distance in broad ranges viz.,-5 kms., 5-10 kms. and 10+ kms. of the nearest place where the facility is available is given.) Educational	Medical	Drinking water (Potable)	Post and telegraph	Day or days of market/ hat, if any	Communications (Bus stop, railway station, waterway)	Approach to village	Nearest town and distance (in Kms.)	Power supply	Forest	Land Use (i.e. area under different types of land use in hectares rounded upto two decimal places) Irrigated (by source)	Unirrigated	Culturable waste (including gauchar & graves)	Area not available for cultivation
1	2	3	4	5	6	7	8	9	10	11	12	13	14	15	16	17	18
								Rajapalaiyam	Taluk (part)								
160	Kadambankulam	77.26	508 (143)	P(1)	-(-5)	T,W	-(-5)	-(-5)	BS	PR	Rajapalaiyam (1)	EA	–	T(40.00),W(2.00),WE(4.00), TK(34.00)	2.00	13.26	22.00
190	Melarajakularaman	2008.00	10414 (2654)	P(12),M(1), H(1)	RP(3)	T,W,HP	PTO,PHONE	-(-5)	BS	PR	Rajapalaiyam (5)	EA	–	T(859.00),W(291.00), WE(446.00),TK(122.00)	374.00	440.00	335.00
200	Samsigapuram	1040.17	8388 (2265)	P(6)	-(-5)	T,W,HP	PO,PHONE	-(-5)	BS	PR	Rajapalaiyam (5)	EA	–	T(416.00),W(172.00), WE(132.00), TK(112.00)	140.00	143.17	341.00
210	Pudupalaiyam	815.00	2812 (712)	-(-5)	H(1)	W,HP	-(-5)	-(-5)	-(-5)	PR	Rajapalaiyam (2)	EA	–	T(350.00),W(32.00), WE(194.00),TK(124.00)	358.00	39.00	68.00
220	Kollankondan	583.83	4740 (1244)	P(3),M(2)	PHC(1)	TW,HP	PO,PHONE	-(-5)	BS	PR	Rajapalaiyam (9)	EA	–	T(231.00),W(42.00), WE(69.00),TK(120.00)	26.00	182.83	144.00
230	Sundararajapuram	2286.35	3663 (953)	P(1),M(1)	-(-5)	T,W,HP	-(-5)	-(-5)	-(-5)	PR	Rajapalaiyam (8)	EA	1083.00	T(458.00),W(106.00), TK(320.00)	550.00	3.35	192.00
240	Solaicheri	957.07	2004 (529)	P(1)	-(-5)	T,W,HP	-(-5)	-(-5)	BS	PR	Rajapalaiyam (8)	EA	–	T(535.00),W(44.00), WE(80.00),TK(411.00)	128.00	120.07	174.00
250	Terkuvenganallur	1067.53	4647 (1227)	P(4)	MCW(1)	T,W,HP	PO,PHONE	-(-5)	BS	PR	Rajapalaiyam (6)	EA	–	T(573.00),W(82.00), WE(183.00),TK(308.00)	142.00	99.53	253.00
260	Appaneri	90.16	25 (6)	-(-5)	-(-5)	W	-(-5)	-(-5)	-(-5)	KR	Rajapalaiyam (6)	ED	–	T(35.00),TK(35.00)	4.00	29.16	22.00
270	Ramalingapuram	322.38	2235 (584)	P(1)	-(5-10)	T,W,HP	PO	-(-5)	-(-5)	PR	Rajapalaiyam (9)	EA	–	T(196.00),W(85.00), WE(46.00),TK(65.00)	29.00	28.38	69.00
280	Varagunarama puram	253.53	1076 (240)	P(1)	-(-5)	W,HP	-(-5)	-(5-10)	-(-5)	KR	Rajapalaiyam (12)	EA	–	T(199.00),W(71.00), WE(128.00)	40.00	4.53	10.00
290	Gopalapuram	1088.73	1087 (281)	P(3),M(1)	-(-5)	W,HP	PO	-(5-10)	BS	PR	Rajapalaiyam (16)	EA	–	T(144.00),W(32.00), WE(112.00)	523.00	370.73	51.00
300	Kuruchiyarpatti	190.38	700 (174)	P(1)	-(-5)	W,HP	-(-5)	-(5-10)	BS	PR	Rajapalaiyam (15)	EA	–	T(47.00),W(6.00), WE(21.00),TK(20.00)	81.00	21.38	41.00
310	Sholapuram	2227.00	8911 (2189)	P(9),M(2),H(2)	SMP(1)	T,W,HP	PO,PHONE	-(5-10)	BS,RS	PR	Rajapalaiyam (10)	EA	–	T(846.00),W(101.00), WE(551.00),TK(194.00)	543.00	455.00	383.00

VILLAGE AMENITIES
Rajapalaiyam

Location code No.	Name of village	Total area of the Village (in hects)	Total Population and No.of households	Amenities available (if not available within the village, a dash (-) is shown in the column and next to it in brackets the distance in broad ranges viz.,-5 kms., 5-10 kms. and 10+ kms. of the nearest place where the facility is available is given.) Educational	Medical	Drinking water (Potable)	Post and telegraph	Day or days of market/ hat, if any
1	2	3	4	5	6	7	8	9
								Rajapalaiyam
320	Ilandirakondan	906.64	2810 (708)	P(3)	-(-5)	T,W,HP	-(-5)	-(5-10)
330	Mettupatti	1125.86	8323 (2189)	P(2),M(1)	-(-5)	W,HP	-(-5)	-(5-10)
340	Settur	8180.90	9378 (2418)	P(5),M(1),H(1)	H(1)	W,HP	PTO,PHONE	-(5-10)
350	Settur	6425.00			Uninhabited			
360	Muthuswamipuram	1043.43	8367 (2302)	P(6),M(1),H(1)	RP(2)	T,W,HP	PO,PHONE	-(5-10)
370	Vadakkudevadanam	867.08	2727 (742)	P(1),M(1)	-(-5)	T,W	-(-5)	-(5-10)
380	Terku Devadanam	563.85	2613 (694)	P(1)	-(-5)	T,W,HP	PO,PHONE	(5-10)
390	Kovilur	698.22	871 (212)	P(1)	-(-5)	W,HP	-(-5)	-(5-10)
400	Nallamangalam	184.14	3132 (774)	P(3),H(1)	-(-5)	T,W	PO	-(5-10)
410	Puttur	1805.00	5968 (1545)	P(4),M(1)	MCW(1)	T,W,HP	PO,PHONE	-(5-10)
420	Nattampatti	326.96	1428 (319)	P(2)	-(5-10)	T,W,HP	-(-5)	-(5-10)
430	Vadagarai	930.00	3411 (792)	P(4),M(1)	-(-5)	T,W,HP	PO,PHONE	-(5-10)
440	Tenkarai	1365.16	675 (153)	P(2),M(1)	-(-5)	W,HP	-(-5)	-(5-10)
450	Chokkanathaputtur	278.00	5916 (1475)	P(2),M(1)	MCW(1)	W,HP	PO,PHONE	-(5-10)

DIRECTORY AND LAND USE
CD Block

Communications (Bus stop, railway station, waterway)	Approach to village	Nearest town and distance (in Kms.)	Power supply	Forest	Land Use (i.e. area under different types of land use in hectares rounded upto two decimal places) Irrigated (by source)	Unirrigated	Culturable waste (including gauchar & graves)	Area not available for cultivation
10	11	12	13	14	15	16	17	18
Taluk (part)								
BS	PR	Rajapalaiyam (11)	EA	–	T(519.00),W(60.00), WE(100.00),TK(359.00)	189.00	8.00	190.64
BS	PR	Rajapalaiyam (11)	EA	122.00	T(361.00),W(4.00), WE(104.00),TK(253.00)	385.00	114.86	143.00
BS	PR	Rajapalaiyam (11)	EA	6425.00	T(1261.00),W(201.00), WE(381.00) TK(655.00), O(24.00)	193.00	169.90	132.00
			Uninhabited					
BS	PR	Rajapalaiyam (12)	EA	–	T(518.00),W(62.00),WE(170.00), TK(286.00)	241.00	23.43	261.00
BS	PR	Rajapalaiyam (13)	EA	–	T(446.00),W(32.00),WE(152.00), TK(262.00)	117.00	159.08	145.00
BS	PR	Rajapalaiyam (14)	EA	–	T(246.00),W(39.00),WE(87.00), TK(120.00)	117.00	92.85	108.00
BS	PR	Rajapalaiyam (15)	EA	–	T(435.00),W(16.00),WE(106.00), TK(313.00)	18.00	105.00	140.22
BS	PR	Rajapalaiyam (12)	EA	–	T(116.00),W(10.00),WE(26.00), TK(80.00)	5.00	32.14	31.00
BS	PR	Rajapalaiyam (15)	EA	–	T(784.00),W(284.00),WE(205.00), TK(295.00)	194.00	425.00	402.00
BS	PR	Rajapalaiyam (12)	EA	–	T(198.00),W(98.00),WE(39.00), TK(61.00)	18.00	29.96	81.00
BS	PR	Rajapalaiyam (17)	EA	–	T(310.00),W(21.00),WE(109.00), TK(180.00)	227.00	106.00	287.00
BS	PR	Rajapalaiyam (20)	EA	–	T(223.00),W(43.00),WE(165.00), TK(15.00)	331.00	546.16	265.00
BS	PR	Rajapalaiyam (18)	EA	–	T(138.00),W(58.00),WE(80.00),	43.00	38.00	59.00

Location code No.	Name of village	Total area of the Village (in hects)	Total Population and No.of households	Amenities available (if not available within the village, a dash (-) is shown in the column and next to it in brackets the distance in broad ranges viz.,-5 kms., 5-10 kms. and 10+ kms. of the nearest place where the facility is available is given.) Educational	Medical	Drinking water (Potable)	Post and telegraph	Day or days of market/ hat, if any	Communications (Bus stop, railway station, waterway)	Approach to village	Nearest town and distance (in Kms.)	Power supply	Land Use (i.e. area under different types of land use in hectares rounded upto two decimal places) Forest	Irrigated (by source)	Unirrigated	Culturable waste (including gauchar & graves)	Area not available for cultivation
1	2	3	4	5	6	7	8	9	10	11	12	13	14	15	16	17	18
								Rajapalaiyam Taluk (part)									
460	Melur Duraisamipuram	782.00	1988 (486)	P(1)	-(-5)	W,HP	-(-5)	-(5-10)	BS	PR	Rajapalaiyam (18)	EA	–	T(234.00),W(110.00),WE(82.00),TK(42.00)	53.00	280.00	215.00
470	Korukkampatti	1081.30	1568 (356)	P(4)	-(-5)	W,HP	-(-5)	-(5-10)	-(-5)	KR	Rajapalaiyam (22)	EA	–	T(90.00),W(42.00),WE(48.00)	514.00	385.00	92.30
RAJAPALAIYAM BLOCK TOTAL		**48662.08**	**127901 (32895)**	**P(94),M(17), H(5)**	**H(2),MCW(4),PHC(1) RP(5),SMP(1)**								**8313.56**	**T(3758.00),W(2437.00), WE(5145.00),TK(5949.00), O(227.00)**	**8363.00**	**5751.41**	**5885.33**

APPENDIX-I

C.D.BLOCKWISE ABSTRACT OF EDUCATIONAL, MEDICAL AND OTHER AMENITIES

SL. No.	Name of C.D. Block	Education															
		Primary School		Middle School		Marticulation Secondary School		Higher Secondary PUC/Intermediate Junior College		College (Graduate and above)		Adult Literacy Class/Centres		Others		Village with no educational facilities
		Villages	Institutions	Villages	Institutions	Villages	Institutions	Villages	Institutions	Villages	Institutions	Villages	Institutions	Villages	Institutions	
1	2	3	4	5	6	7	8	9	10	11	12	13	14	15	16	17
1.	Srivilliputtur	30	76	12	16	6	7	2	2	–	–	–	–	–	–	2
2.	Watrap	22	62	16	22	6	9	3	4	–	–	–	–	–	–	–
3.	Virudunagar	49	176	24	29	13	17	10	10	1	1	4	8	11	12	5
4.	Sivakasi	26	83	16	21	8	9	5	5	2	2	-	-	1	1	-
5.	Tiruchuli	63	90	9	9	6	6	5	5	-	-	-	-	3	3	12
6.	Narikudi	68	103	22	31	5	5	-	-	-	-	-	-	-	-	6
7.	Kariapatti	71	89	22	22	7	7	4	4	-	-	-	-	-	-	8
8.	Aruppukkottai	32	57	12	13	7	7	5	5	-	-	-	-	-	-	1
9.	Sattur	38	74	17	22	7	10	-	-	-	-	-	-	1	1	5
10.	Vembakottai	35	86	11	13	8	11	-	-	-	-	-	-	-	-	-
11.	Rajapalaiyam	31	94	15	17	4	5	-	-	-	-	-	-	-	-	8
	TOTAL	465	990	176	215	77	93	34	35	3	3	4	8	16	17	47

APPENDIX-I

C.D.BLOCKWISE ABSTRACT OF EDUCATIONAL, MEDICAL AND OTHER AMENITIES (Contd)

Sl. No.	Name of C.D. Block	Medical: Dispensary		Hospital		Maternity and Child Welfare Centre/ Maternity Home/ Child Welfare Centre		Primary Health Centre Health Centre	
		Villages	Insti-tutions	Villages	Insti-tutions	Villages	Insti-tutions	Villages	Insti-tutions
1	2	18	19	20	21	22	23	24	25
1.	Sriviliputtur	-	-	-	-	-	-	3	3
2.	Watrap	-	-	1	1	-	-	4	4
3.	Virudunagar	2	2	-	-	6	6	3	3
4.	Sivakasi	2	2	1	1	4	4	-	-
5.	Tiruchuli	-	-	1	1	8	8	3	3
6.	Narikudi	2	2	-	-	18	18	3	3
7.	Kariapatti	1	1	-	-	7	7	4	4
8.	Aruppukkottai	-	-	-	-	6	6	6	6
9.	Sattur	-	-	2	2	4	4	5	5
10.	Vembakottai	-	-	1	1	2	2	2	2
11.	Rajapalaiyam	-	-	2	2	4	4	1	1
	TOTAL	7	7	8	8	59	59	34	34

Sl. No.	Name of C.D. Block	Medical: Family Planning Centre		Primary Health Sub-Centre		Community Health Workers		Others		Village with no educational facilities
		Villages	Insti-tutions	Villages	Insti-tutions	Villages	Insti-tutions	Villages	Insti-tutions	
1	2	26	27	28	29	30	31	32	33	34
1.	Sriviliputtur	--	--	12	16	--	--	4	9	18
2.	Watrap	--	--	12	23	--	--	10	30	10
3.	Virudunagar	-	-	1	1	-	-	1	1	44
4.	Sivakasi	-	-	1	1	-	-	4	4	18
5.	Tiruchuli	-	-	-	-	-	-	-	-	63
6.	Narikudi	-	-	-	-	1	1	-	-	52
7.	Kariapatti	-	-	-	-	-	-	2	2	66
8.	Aruppukkottai	-	-	-	-	-	-	-	-	21
9.	Sattur	-	-	2	2	-	-	1	2	32
10.	Vembakottai	-	-	2	3	1	1	1	1	28
11.	Rajapalaiyam	-	-	-	-	-	-	3	6	29
	TOTAL	-	-	30	46	2	2	26	55	381

		Drinking Water									
Sl.No.	Name of C.D. Block'	Tap	Well	Tank	Tube	River	Fountain	Canal	Others	More than one source	Villages with no drinking water facility of any tupe
1	2	35	36	37	38	39	40	41	42	43	44
1.	Sriviliputtur	24	30	–	–	–	–	–	29	31	–
2.	Watrap	21	21	–	–	–	–	–	22	22	-
3.	Virudunagar	33	52	–	2	4	—	–	51	49	–
4.	Sivakasi	20	25	1	1	1	–	–	25	25	–
5.	Tiruchuli	10	39	22	–	1	-	-	70	38	–
6.	Narikudi	26	6	-	-	-	-	-	49	6	-
7.	Kariapatti	50	47	27	-	1	-	-	62	60	-
8.	Aruppukkottai	1	24	27	-	-	-	-	24	31	-
9.	Sattur	15	23	–	18	1	-	-	37	37	-
10.	Vembakottai	11	12	-	21	-	-	-	30	29	-
11.	Rajapalajyam	20	39	-	-	-	-	-	27	32	-
	TOTAL	**231**	**318**	**77**	**42**	**8**	–	–	**426**	**360**	–

DIX-I
MEDICAL AND OTHER AMENITIES (Contd)

Post and Telegraph						Communications				Power supply	
PO	TO	PTO	PO & Phone	TO & Phone	PTO & Phone	Phone	Bus Stop	Rail way	Navigable water way	Available	Not Available
45	46	47	48	49	50	51	52	53	54	55	56
10	–	1	7	–	–	–	28	1	-	32	-
2	–	3	8	–	–	–	22	-	-	22	-
9	1	4	12	–	–	–	42	2	-	54	-
3	-	2	8	-	2	-	22	-	-	26	-
23	-	3	-	-	-	-	43	2	-	75	-
16	-	2	-	-	-	-	43	1	-	74	-
14	-	1	1	-	2	-	70	–	–	79	-
13	-	2	4	-	1	-	33	2	-	33	-
10	-	2	4	1	-	1	42	2	-	43	-
11	-	1	6	-	1	-	35	-	-	35	-
4	-	-	10	-	2	-	25	1	-	39	-
15	**1**	**21**	**60**	**1**	**8**	**1**	**405**	**11**	-	**512**	-

APPENDIX-II

LAND UTILISATION DATA IN RESPECT OF NON - MUNICIPAL TOWNS (CENSUS TOWN)

Sl.No.	Name of Town and C.D. Block (Within brackets)	Total Area	Land use (i.e area under different types of land use in hectares rounded up to Two decimal Places)				
			Forest	Irrigated by source	Unirrigated	Culturable waste (including gaucher & groves)	Area not available for cultivation
1	2	3	4	5	6	7	8
1	ROSALPATTI (VIRUDUNAGAR C.D.)	473.00	–	T 12.00 WE 12.00	150.00	43.00	268.00
2	KOORAIKUNDU (VIRUDUNAGAR C.D.)	1186.00	–	T 192.00 WE 192.00	220.00	655.00	119.00
3	TIRUTTANGAL (SIVAKASI C.D.)	612.00	–	T 450.00 WE 450.00	162.00	–	–
4	SITURAJAPURAM (SIVAKASI C.D.)	309.00	– –	T 309.00 WE 309.00	–	–	–
5	ANAIYUR (SIVAKASI C.D.)	891.00	–	T 264.00 WE 264.00	534.00	–	93.00
6	PALLAPATTI (SIVAKASI C.D.)	832.00	–	T 645.00 WE 645.00	150.00	37.00	–
7	VISWANATTAM (SIVAKASI C.D.)	94.00	–	T 60.00 WE 60.00	34.00	–	–
8	ALANGULAM (VEMBAKOTTAI C.D.)	753.00	–	T 375.00 WE 375.00	354.20	18.15	5.75
9	ELAYIRAMPANNAI (VEMBAKOTTAI C.D.)	551.00	–	T 21.00 WE 21.00	265.00	–	265.00
10	CHATRAPATTI (RAJAPALAIYAM C.D.)	636.00	–	T 601.00 W 300.00 WE 301.00	1.00	1.00	33.00
11	DHALAVOIPURAM (RAJAPALAIYAM C.D.)	660.00	–	T 143.00 W 143.00	76.00	–	441.00
12	CHETTIARPATTI (RAJAPALAIYAM C.D.)	568.00	–	T 19.00 TK 19.00	124.00	–	425.00

APPENDIX-III

C.D. BLOCKWISE LIST OF VILLAGES, WHERE NO AMENITIES ARE AVAILABLE

Sl.No.	Name of C.D.Block	L.C.No.	Name of Village
1	2	3	4

NIL

APPENDIX- IV
LIST OF VILLAGES ACCORDING TO THE PROPORTION OF SCHEDULED CASTES AND SCHEDULED TRIBES TO THE TOTAL POPULATION BY RANGES

A-SCHEDULED CASTES

RANGES OF SCHEDULED CASTES POPULATION (PERCENTAGE)											
0-5*		6-10		11-15		16-20		21-30		31+	
L.C. No.	NAME OF VILLAGE	L.C. No.	NAME OF VILLAGE	L.C. No.	NAME OF VILLAGE	L.C. No.	NAME OF VILLAGE	L.C. No.	NAME OF VILLAGE	L.C. No.	NAME OF VILLAGE
1	2	3	4	5	6	7	8	9	10	11	12
TALUK 01: SRIVILLIPUTTUR											**1. SRIVILLIPUTTUR C.D. Block**
49	Thailakulam	–		42	Achchankulam	35	Pillaiyamatham	30	Sembanadikarisalkulam	31	Pattakkulam
59	Kongalapuram	–		57	Pillaiyarkulam	45	Sivandipatti	41	Pavani	33	Viluppanur
								53	Malli	34	Nallingaperi
								55	Nachchiyar Koil	36	Venkateswarapuram
								58	Achchandavilthan	37	Singamnalpuram
										38	Valaikkula
										40	Kurukkalkulam
										43	Vadakku-Srivilliputhur
										46	Mamsapuram
										47	Srivilliputhur
										48	Athikulam-Sengulam
										50	Muthu-venkatarayapuram
										51	Mulllikulam
										52	Thadagannaima-nagaseri
										54	Deyvendri
										55	Nachchiyarkovil
TALUK 06: RAJAPALIYAM											
–				–		18	Kilrajakularaman			9	Arasiyarpatti
										11	Chettikulam
										17	Regunathapuram

* This excludes villages with no SC Population

APPENDIX- IV
LIST OF VILLAGES ACCORDING TO THE PROPORTION OF SCHEDULED CASTES AND SCHEDULED TRIBES TO THE TOTAL POPULATION BY RANGES

A-SCHEDULED CASTES

RANGES OF SCHEDULED CASTE POPULATION (PERCENTAGE)											
0-5*		6-10		11-15		16-20		21-30		31+	
L.C. No.	NAME OF VILLAGE	L.C. No.	NAME OF VILLAGE	L.C. No.	NAME OF VILLAGE	L.C. No.	NAME OF VILLAGE	L.C. No.	NAME OF VILLAGE	L.C. No.	NAME OF VILLAGE
1	2	3	4	5	6	7	8	9	10	11	12
TALUK 01: SRIVILLIPUTTUR											**2. WATRAP C.D. Block**
–	–	–		–	–	6	Ayiradharmam	1	Watrap	4	Kottaiyur
						7	Govindanallur	2	Maharajapuram	5	Ilandaikulam
								3	Thambipstti	9	Karisalkulam
								8	Vellaipettai	11	S.Kodikulam
								15	Pudupatti	12	Khansahibpuram
								16	Sundarapandiyam	17	Thulukkapatti
								24	Kunnur	18	Muvaraiveoran
										19	Rudrappanaicken-patti
										20	Vadugapatti
										21	Ammapatti
										22	Kalathur
										23	Nathampatti
										32	S.Ammapatti

* This excludes villages with no SC Population

APPENDIX- IV
LIST OF VILLAGES ACCORDING TO THE PROPORTION OF SCHEDULED CASTES AND SCHEDULED TRIBES TO THE TOTAL POPULATION BY RANGES

A-SCHEDULED CASTES

RANGES OF SCHEDULED CASTE POPULATION (PERCENTAGE)											
0-5*		6-10		11-15		16-20		21-30		31+	
L.C. No.	NAME OF VILLAGE	L.C. No.	NAME OF VILLAGE	L.C. No.	NAME OF VILLAGE	L.C. No.	NAME OF VILLAGE	L.C. No.	NAME OF VILLAGE	L.C. No.	NAME OF VILLAGE
1	2	3	4	5	6	7	8	9	10	11	12
TALUK: 02 VIRUDHUNAGAR										**3. VIRUDHUNGAR C.D.Block**	
35.	Ondippulinayakkapuram	11.	Pelampatti	15	Sivangnanapuram	22	Alagapuri	3	Eilaiganayakkampatti	2	Sengottai
41	Sennalkuidi	20	Kumaralingapuram	21	Virudhunagar	23	Misalur	7	Allampatti	4	Vadamalaikkurichi
55	Thammanayakkanpatti	63	Andaiyapuram	40	Kadambankulam	37	Puliyangulam	8	Chattaraeddiapatti	6	Pullalaikkottai
61	Valaiyanpatti	69	Appayanayakkanpatti	56	Vachakkarapatti	43	Pattampudur	9	Periaperali	12	Pavali
66	Kottaiyur					60	Koilviranpatti	15	Mulippatti	14	Sengunrapuram
						67	Sundaralingapuram	45	Kasireddiapatti	19	Nattaramangalam
								54	Pudur	24	Amathur
								62	Mannarkottai	36	Tandanpatti
								64	Tulukkapatti	38	Maruluthu
								65	Chinnavadi	39	Mettukkundu
										42	Chettipatti
										44	Voipputtanpatti
										46	Pachakulam
										47	V.Muthuligapuram
										58	Kottainattam
TALUK 05 SATTUR										59	Endappuli
										68	Pudupatti
			Kumaralingapuram	5	Muthulingapuram			-			
										6	Veppilaipatti
										7	Sandaiyur
										8	Golwarpatti
										9	Nallamanayakkanpatti

* This excludes villages with no SC Population

APPENDIX- IV
LIST OF VILLAGES ACCORDING TO THE PROPORTION OF SCHEDULED CASTES AND SCHEDULED TRIBES TO THE TOTAL POPULATION BY RANGES

A-SCHEDULED CASTES

RANGES OF SCHEDULED CASTE POPULATION (PERCENTAGE)											
0-5*		6-10		11-15		16-20		21-30		31+	
L.C. No.	NAME OF VILLAGE	L.C. No.	NAME OF VILLAGE	L.C. No.	NAME OF VILLAGE	L.C. No.	NAME OF VILLAGE	L.C. No.	NAME OF VILLAGE	L.C. No.	NAME OF VILLAGE
1	2	3	4	5	6	7	8	9	10	11	12
TALUK: 02 VIRUDUNAGAR										**4. SIVAKASI C.D.Block**	
18	Kavundampatti			16	Sevalur	17	Pudukkottai	1	Erichchanatham	28	Tachchakkudi
31	Anaikkuttam			33	Melamatur	32	A.Meenachipuram	25	Vellur	48	Namaskarittanpatti
				50	Krishnaperi			26	Kalaiyarkurichchi	52	Chokkaligapuram
				51	Injar			27	Mangalam		
								29	Nedungulam		
								34	Kariseri		
								53	Vadi		
TALUK 05 SATTUR											
				3	Naranapuram			1	Thiruthangal	2	Kiltiruthangai
								19	Anuppankulam	20	Anaiyur
								23	Vendurayapuram	21	Maraneri

* This excludes villages with no SC Population

APPENDIX- IV
LIST OF VILLAGES ACCORDING TO THE PROPORTION OF SCHEDULED CASTES AND SCHEDULED TRIBES TO THE TOTAL POPULATION BY RANGES

A-SCHEDULED CASTES

RANGES OF SCHEDULED CASTE POPULATION (PERCENTAGE)											
0-5*		6-10		11-15		16-20		21-30		31+	
L.C. No.	NAME OF VILLAGE	L.C. No.	NAME OF VILLAGE	L.C. No.	NAME OF VILLAGE	L.C. No.	NAME OF VILLAGE	L.C. No.	NAME OF VILLAGE	L.C. No.	NAME OF VILLAGE
1	2	3	4	5	6	7	8	9	10	11	12
TALUK: 03 TIRUCHULI											**5. TRIUCHULI C.D.Block**
39	Iluppaikkulam	42	Pannaimoonadappu	48	Sennilakudi	–	–	–	–	46	Nochchikkulam
43	Udaiyarendal	49	Nithilaikulam	72	Udaiyananpatti	–	–	–	–	51	Vidattakulam
50	Puliyangulam	70	Nalli	77	Puliddurichchi	–	–	–	–	64	Melendal
73	Kuchchampatti	75	Pillaiyartottaiyankulam	112	Tiruchuli	–	–	–	–	65	Anikalakkiyendal
76	Manavanayanedal									66	Velavuthapuram
88	Nallatarai									80	Nadakulam
										85	Kallattikkulam
										106	Ambaneri
										109	Kokkalam
										110	Suchcheeri
										111	Pallimatam
										114	Paraiyerkulam
										115	Vadapalai
										117	Kilkandamangalam
TALUK: 04 ARUPPUKKOTTAI											
128	Kulasekaranallur	137	Kalloorani	172	Thummuchinnampatti	131	Kurunaikulam	130	Melakandamangalam	156	Erasinnampatti
129	Mangulam	138	Savvaspuram	174	Salukkuvarpatti	132	Konganakurichi	135	Bommakottai	173	Thirumalaipuram
133	Aladipatti	151	Nathampatti	176	Thoppalakarai	137	Kalloorani	182	Melaiyur	181	Paralochi
155	Kallumadam	153	Kalyanasundarapuram	178	Pullanaickenpatti	184	Therkunatham	185	Sengulam	187	Parasalan
159	Vedanatham	158	Thammanaickenpatti	179	Chettikulam					189	Keelkudi
162	Maravarperungudi	161	Manadapasalai	186	Poolangal						
175	Suthamadam			188	Kallakkari						
180	Kanakki										
183	Vadakkunatham										

* This excludes villages with no SC Population

APPENDIX- IV
LIST OF VILLAGES ACCORDING TO THE PROPORTION OF SCHEDULED CASTES AND SCHEDULED TRIBES TO THE TOTAL POPULATION BY RANGES

A-SCHEDULED CASTES

RANGES OF SCHEDULED CASTE POPULATION (PERCENTAGE)											
0-5*		6-10		11-15		16-20		21-30		31+	
L.C. No.	NAME OF VILLAGE	L.C. No.	NAME OF VILLAGE	L.C. No.	NAME OF VILLAGE	L.C. No.	NAME OF VILLAGE	L.C. No.	NAME OF VILLAGE	L.C. No.	NAME OF VILLAGE
1	2	3	4	5	6	7	8	9	10	11	12
TALUK: 03 TIRUCHULI											**6. NARIKUDI C.D.Block**
2	Karisalkulam	30	Malakunilankulam	5	Pillaiyarkulam	10	Pulavaikkarai	1	Poombidagai	4	Kallattur
6	Kallumadaipulankulam	94	Ottankulam	14	Vagaikulam	19	Paraikkudi	8	Tiruvidanallur	7	Karungulam – Nedungulam
119	Panaiyur	95	Viracholam	22	Teli	20	Ulakkudi	13	Kundukkulam	9	Eluvani
121	Regunathamadai	120	Sembanarunji	28	Tisalimadai	21	Irunjirai	15	Kattanoor	12	Undurnikidakulam
143	Iluppaiyur	147	Velanurani	31	Settamuri	24	Velankudi	17	Nallur	16	Attikulam
146	Kattanpatti			34	Sathisari	33	Velaneri	18	Pudukkulam	23	Suraikulam
149	Poomalaipatti			36	Varisaiyur			27	Iluppaikkulam	25	Mayaleri
				37	Kundukondanmanickam			32	Athithanedal	35	Andiyendal
				103	Agattakulam			54	Melaparuttiyur	52	Veerakudi
				122	Nattaikulam			132	Alangulam	53	Usilangulam
				138	Sethupuram			139	Naduvappacheri	56	Pulichchikulam
				145	Silampatti					91	Kuraiyaravasitan Mandankudi
										96	Kilsanbur
										98	Kaladippapparikulam
										102	Muthareri
										104	Kurudarkulam
										125	Kengalakudi
										126	Nallukkurichi
										133	Sullankudi
										142	Anaikulam
										150	Muthuramaligapuram
TALUK: 04 ARUPPUKKOTTAI											
								8	Timmspuram		

* This excludes villages with no SC Population

APPENDIX-IV
LIST OF VILLAGES ACCORDING TO THE PROPORTION OF SCHEDULED CASTES AND SCHEDULED TRIBES TO THE TOTAL POPULATION BY RANGES

A-SCHEDULED CASTES

RANGES OF SCHEDULED CASTE POPULATION (PERCENTAGE)											
0-5*		6-10		11-15		16-20		21-30		31+	
L.C. No.	NAME OF VILLAGE	L.C. No.	NAME OF VILLAGE	L.C. No.	NAME OF VILLAGE	L.C. No.	NAME OF VILLAGE	L.C. No.	NAME OF VILLAGE	L.C. No.	NAME OF VILLAGE
1	2	3	4	5	6	7	8	9	10	11	12
TALUK:04 ARUPPUKKOTTAI											**7. KARIAPATTI C.D.Block**
7	Melakallankulam	3	Aviyoor	2	Kurandi	31	Kattukuthagai Karisalkulam	1	Mangulam	4	D. Kadambankulam
12	S.Kallupatti	5	Arasakulam	13	Kariapatti			9	V.Nangoor	6	Mustakurichi
26	Iluppaikulam	32	Panpatti	57	Chittumoonradaippu	37	Pisindi	24	Thottiankulam	10	Pappanam
36	Achangulam	34	Vaiyampatti	66	Varalotti	46	Chokkanendal	28	T.Veppankulam	11	Kambikudi
88	Thangaraikulam	42	Alalaperi	69	Kalkurichi	55	Vettrilaimuriyanpatti	35	Manthoppu	14	A.Nedungulam
		47	Periyanendal	90	Kilakaunirangulam	58	Allikulam	40	Thoppur	17	Anmaiperukki
		60	Kariyanendal			61	Vakkanagundu	56	Kilavanari	33	Panjar
		62	Thongal			67	Mallankinar	70	Johilpatti	38	Vadakarai
		63	Vadakkupulianpatti			82	Maraikulam	76	T.Chettikulam	41	Chatrampuliangulam
		93	Panikkurippu					79	Sooranur	43	Mudukkangulam
								83	Parayanakutti	44	Sirukulam
								92	Pandanendal	48	Chithanendal
								98	Thulukkangulam	51	Karungulam Nedungulam
								107	Valukkalootti	54	Manaviyendal
										64	Nandikundal
										65	Alagianallur
										71	Kanakkanendal
										75	Melakkanjirangulam
										77	Kurunjirangulam
										78	Isalimadai
										80	Koovarkulam
										99	Kundukulam
										103	Karikulam
										106	A.Reddiapatti
										116	Kambali
										117	Keelidayankulam
TALUK:04 TIRUCHULI											
								29	P. Pudupatti		

* This excludes villages with no SC Population

APPENDIX-IV
LIST OF VILLAGES ACCORDING TO THE PROPORTION OF SCHEDULED CASTES AND SCHEDULED TRIBES TO THE TOTAL POPULATION BY RANGES

A-SCHEDULED CASTES

RANGES OF SCHEDULED CASTE POPULATION (PERCENTAGE)											
0-5*		6-10		11-15		16-20		21-30		31+	
L.C. No.	NAME OF VILLAGE	L.C. No.	NAME OF VILLAGE	L.C. No.	NAME OF VILLAGE	L.C. No.	NAME OF VILLAGE	L.C. No.	NAME OF VILLAGE	L.C. No.	NAME OF VILLAGE
1	2	3	4	5	6	7	8	9	10	11	12
TALUK:04 ARUPPUKKOTTAI											**8. ARUPPUKKOTTAI C.D.Block**
108	Villipathiri	111	Kullursandai	104	Kattangudi	125	Kanjanaiyakkapatti	105	Kovilangulam	118	Paliyuran
115	Poyyankulam	126	Kattakkanjanpatti	109	Soolakarai	147	Podampatti	113	Gopalapuram	146	Kurundamadam
119	Sembatti	127	Athipatti	112	Palavanatham	148	Chettikurichi	140	Sukkilanatham		
121	Mettuthottiyangulam	141	Thiruvirunthalpuram	142	T.Meenaksipuram			145	Koothiparai		
164	Koppuchithampatti	168	Thummakundu	144	Amanakkunatham			167	Vaduvarpatti		
165	Keelapandalkudi			166	Chettipatti						
								169	P.Andipatti		
170	Melapandalgudi										
171	Velayudhapuram										
TALUK: 05 SATTUR											**9. SATTUR C.D.Block**
67	Peddureddipatti	15	Ammapatti	10	Kundalakuttu	18	Chinnakamanpatti	14	Sirukulam	13	Athipatti
		38	Chinnagoolapatti	11	Pappakudi	66	Subramaniyapuram	17	Mettumalai	28	Sindapalli
		41	Othaiyalmettupatti	12	Kosukundu			33	Melamadai	31	Kattalampatti
				30	Padandal			34	N.Mettuoatti	32	Alampatti
				63	Uppattur			40	Sattur	35	Mudittalai Nagalapuram
				64	Umattampatti			42	Sankaranatham	36	Nenmeni
				65	Ovanayakkanpatti			76	Mulliseval Muthu Samipuram	37	Periagollapatti
				79	Nalli					56	Bandurvarpatti
								80	Karisalpatti	57	Surankudi
								94	Kanjampatti	59	Othaiyal
										61	Sinduvanpatti
										62	Ayyampatti
										70	Chinnathambiyapauram
										77	Mulliseval alais Chokkalingapuram
										78	Nallamuthampatti
										93	Periyampatti
										95	Ravuthampatti

* This excludes villages with no SC Population

APPENDIX -IV
LIST OF VILLAGES ACCORDING TO THE PROPORTION OF SCHEDULED CASTES AND SCHEDULED TRIBES TO THE TOTAL POPULATION BY RANGES

A-SCHEDULED CASTES

RANGES OF SCHEDULED CASTE POPULATION (PERCENTAGE)

0-5*		6-10		11-15		16-20		21-30		31+	
L.C. No.	NAME OF VILLAGE	L.C. No.	NAME OF VILLAGE	L.C. No.	NAME OF VILLAGE	L.C. No.	NAME OF VILLAGE	L.C. No.	NAME OF VILLAGE	L.C. No.	NAME OF VILLAGE
1	2	3	4	5	6	7	8	9	10	11	12
TALUK: 05 SATTUR											**10. VEMBAKKOTTAI C.D.Block**
		27	Subramaniyapuram	49	Alangulam	25	Periyanayakkanpatti	26	Vettilaiyurani	22	Duraiswamipuram
		43	Salvarpatti	84	Kilanmarinadu	46	Kananjampatti	50	Kundayiruppu	24	Nadikkudi
		45	Tayilupatti	92	Reddiyapatti	48	Kongankulam	55	Achchamangalam	44	Viyayarengapuram
		47	Edirkottai			51	Kongaraseval	73	Sanankulam	72	Surarpatti
		53	Vijayakarisalkulam			52	Vembakottai	85	Lakshmipuram	90	Uduppatti
		54	Panaiyadippathi			71	Kangarakottai	86	Appayanayakkanpatti		
		85	Tulukkankurichchi			74	Muthandipuram	89	Sippiparai		
		87	Sevvalpatti			82	Sankarapandiyapuram	91	Ramanathapuram		
		88	Kukanaparai								
TALUK: 06 RAJAPALAIYAM											**11. RAJAPALAIYAM C.D. Block**
21	Pudupalaiyam	28	Varagunaramapuram	45	Chokkanathaputtur	33	Mettupatti	2	Kollandodan	2	Vadakku Venganllur
27	Ramalingapuram	44	Tenkarai			34	Settur	19	Melarajakularaman	3	Sammandapuram
39	Kovilur					38	Terkudevadanam	20	Samsigapuram	7	Melapattnam
40	Nallamangalam					41	Puttur	24	Solaicheri		Karisalkulam
46	Melur Duraisamipuram					43	Vadagarai	29	Gopalapuram	8	Kottankulam
								30	Kuruchiyarpatti	13	Thiruchalur
								31	Sholapuram	15	Rajapalayam
								36	Muthuswamipuram	16	Kadambankulam
										22	Kollankondan
										23	Sundararajapuram
										25	Terku Venganallur
										26	Appaneri
										32	Ilandirakondan
										37	Vadakkudevadanam
										42	Nattampatti
										47	Korikkampatti

* This excludes villages with no SC Population

APPENDIX -IV
LIST OF VILLAGES ACCORDING TO THE PROPORTION OF SCHEDULED CASTES AND SCHEDULED TRIBES TO THE TOTAL POPULATION BY RANGES

B-SCHEDULED TRIBES

RANGES OF SCHEDULED TRIBES POPULATION (PERCENTAGE)

0-5*		6-15		16-25		26 35 5		36-50		51+	
L.C. No.	NAME OF VILLAGE	L.C. No.	NAME OF VILLAGE	L.C. No.	NAME OF VILLAGE	L.C. No.	NAME OF VILLAGE	L.C. No.	NAME OF VILLAGE	L.C. No.	NAME OF VILLAGE
1	2	3	4	5	6	7	8	9	10	11	12
TALUK: 04 SRIVILLIPUTTUR											**1. SRIVILLIPUTTUR C.D.Block**
38	Valaikkulam		–		–		–		–		–
45	Sivandipatti		–		–		–		–		–
50	Muthuvenkatarayapuram		–								
59	Kongalapuram		–		–		–		–		–
TALUK 06 RAJAPALAYAM											
18	Kelrajakularaman	11	Chettikulam		–		–		–		–
TALUK: 01 SRIVILLIPUTTUR											**2. WATRAP C.D.Block**
2	Maharajapuram		–		–		–		–		–
4	Kottaiyur		–		–		–		–		–
11	S.Kodikulam		–		–		–		–		–
15	Pudupatti		–		–		–		–		–
16	Sundarapandiyam		–		–		–		–		–
24	Kunnur		–		–		–		–		–
TALUK: 02 VIRUDUNAGAR											**3. VIRUDUNAGAR C.D. Block**
2	Shengottai	46	Pachakulam								
7	Allampatti										
47	V.Muthulingapuram										
66	Kottaiyur										
TALUK: 02 VIRUDUNAGAR											**4. SIVAKASI C.D. Block**
34	Kariseri										
TALUK: 05. SATTUR											
1	Thiruthangai										
19	Aruppankulam										

* This excludes villages with no SC Population

APPENDIX -IV
LIST OF VILLAGES ACCORDING TO THE PROPORTION OF SCHEDULED CASTES AND SCHEDULED TRIBES TO THE TOTAL POPULATION BY RANGES

B-SCHEDULED TRIBES

RANGES OF SCHEDULED TRIBES POPULATION (PERCENTAGE)											
0-5*		6-15		16-25		26-35		36-50		51+	
L.C. No.	NAME OF VILLAGE	L.C. No.	NAME OF VILLAGE	L.C. No.	NAME OF VILLAGE	L.C. No.	NAME OF VILLAGE	L.C. No.	NAME OF VILLAGE	L.C. No.	NAME OF VILLAGE
1	2	3	4	5	6	7	8	9	10	11	12
TALUK: 03 TRICHULI											**5. TIRUCHULI C.D.Block**
112	Tiruchuli										
TALUK : 04 ARUPPUKKOTTAI											
129	Mangulam										
176	Thoppalakarai										
TALUK: 04 ARUPPUKKOTTAI											**6. NARIKUDI C.D. Block**
–	–										
TALUK: 04 ARUPPUKKOTTAI											**7. KARIAPATTI C.D.Block**
13	Kariapatti										
31	Kattukuthugaikasrisalkulam										
34	Vaiyampatti										
65	Alagianallur										
TALUK: 04 ARUPPUKKOTTAI											**8. ARUPPUKOTTAI C.D.Block**
113	Gopalapuram										
114	Palayampatti										
144	Amanakkunatham										
TALUK: 05 SATTUR											**9. SATTUR C.D.Block**
30	Padandal										
39	Chatirapatti										
41	Othaiyal Mettupatti										
TALUK: 05 SATTUR											**10. VEMBAKOTTAI C.D.Block**
45	Vijayarangapuram										
85	Lakshmipuram										

* This excludes villages with no SC Population

APPENDIX -IV
LIST OF VILLAGE ACCORDING TO THE PROPORTION OF SCHEDULED CASTES AND SCHEDULED TRIBES TO THE TOTAL POPULATION BY RANGES

B - SCHEDULED TRIBE

RANGES OF SCHEDULED TRIBE POPULATION (PERCENTAGE)											
0-5*		6-15		16-25		26		36-50		51+	
L.C. No.	NAME OF VILLAGE	L.C. No.	NAME OF VILLAGE	L.C. No.	NAME OF VILLAGE	L.C. No.	NAME OF VILLAGE	L.C. No.	NAME OF VILLAGE	L.C. No.	NAME OF VILLAGE
1	2	3	4	5	6	7	8	9	10	11	12
TALUK: 06 RAJAPALAIYAM											**TALUK: 06 RAJAPALAIYAM C.D. Block**
					–		–		–		
19	Melarajakularaman										
22	Kollankondan				–		–		–		14 Kollankondan R.F
29	Gopalapuram										
34	Settur										
38	Muthuiswamipuram										
41	Puttur										

* This excludes villages with no SC Population

Section - II
Town Directory

Note Explaining the Codes used in the Town Directory

Class of towns by population

Population		Class
1,00,000 and above		I
50,000	99,999	II
20,000	49,999	III
10,000	19,999	IV
5,000	9,999	V
Below 5,000		VI

Civic administration status of the town

M.Corp _ Municipal Corporation/Corporation
M _ Municipality
TP _ Town Panchayat
VP _ Village Panchayat
TC _ Town Committee/Town Area
CB _ Cantonment Board/Cantonment
SC _ Scheduled Castes
ST _ Scheduled Tribes

Type or Road

PR _ Pucca Road
KR _ Katcha Road

System of Sewerage

S _ Sewer
OSD _ Open Surface Drains
BSD _ Box Surface Drains
SD _ Silk Drains
CD _ Cesspool method
Pt _ Pit System

Method of disposal of night soil

HL _ Head Loads
B _ Baskets
WB _ Wheel Barrows
ST _ Septic tank latrines
S _ Sewerage

System of storage of Water

OHT _ Overhead tank
SR _ Service reservoir
IG _ River infiltration gallery
BWP _ Borewell pumping system
PT _ Pressure tank

Source of drinking water

TW _ Tube well water/Hand pump
T _ Tap
W _ Well
TK _ Tank

Medical facilities

H _ Hospitals
D _ Dispensary
HC _ Health Centre
FC _ Family Planning Centre
TB _ T.B. Clinic
NH _ Nursing Home
O _ Others
A _ Ayurvedic
U _ Urani
Hom _ Homeopathic

Educational facilities

A _ Arts only
S _ Science only
As _ Arts and science only
C _ Commerce only
AC _ Arts and Commerce only
ASC _ Combined for all categories Arts, Science and Commerce
L _ Law

Recognised shorthand, typewriting and other vocational Institutions

SH _ Shorthand
Type _ Typewriting
Sh.Type _ Shorthand and Typewriting
O _ Others

Public Libraries and reading rooms

PL _ Public Libraries
RR _ Reading Rooms

STATE

STATUS AND GROWTH

MENT-1

HISTORY

Sl. No.	Class, name and civic administration status of town	Location code No.	Name of Taluk/ Tehsil/ Police Station/ Island	Name of CD Block	Area (in Sq kms)	Number of Households including houseless households (in 1991 Census)	Population and growth rate of the town at the Censuses of 1901	1911	1921	1931	1941	1951	1961	1971	1981	1991	Density (1991 Census)	Sex Ratio 1971	1981	1991
1	2	3	4	5	6	7	8	9	10	11	12	13	14	15	16	17	18	19	20	21
1.	V Alangulam (VP)	XII	Sattur	Vembakottai	7.53	1,336	Notified as town for first time in 1991 census					–	–	–	–	6,126	814	–	–	939
2	IV Anaiyur (VP)	IX	Sattur	Sivakasi	8.91	4,469	–	–	–	–	–	–	–		11,016	17,659 (+60.30)	1,982	–	973	981
3	II Aruppukkottai (M)	V	Aruppukkotai	–	31.48	17,387	23,633	26,681 (+12.90)	31,579 (+18.36)	33,848 (+7.19)	35,001 (+3.41)	48,554 (+38.72)	50,200 (+3.39)	62,223 (+23.95)	72,245 (+16.11)	78,976 (+9.32)	2,509	1,006	986	981
4	VI Chatrapatti (VP)	XVI	Rajapalaiyam	Rajapalaiyam	6.36	1,299	–	–	–	–	–	–	–	–	4,188	4,363 (+4.18)	686	–	1,016	1,019
5	IV Chettiarpatti (TP)	XVIII	Rajapalaiyam	Rajapalaiyam	5.68	2,905	–	–	–	–	–	–	8,718	7,378 (-5.37)	9,605 (+30.18)	11,497 (+19.70)	2,024	992	958	980
6	V Dhalavoipuram (VP)	XVII	Rajapalaiyam	Rajapalaiyam	6.60	1,336	–	–	–	–	–	–	–	4,683	5,246 (+12.02)	5,485 (+4.56)	831	946	984	980
7	V Elayirampannai (VP)	XIV	Sattur	Vembakottai	5.51	1,483	Notified as town for first time in 1991 census					–	–	–	–	5,537	1,077	–	–	1,021
8	IV Kooraikundu (VP)	IV	Virudunagar	Virudunagar	11.86	2,731	Notified as town for first time in 1991 census					–	–	–	–	11,238	948	–	–	1,001
9	IV Pallapatti (VP)	X	Sattur	Sivakasi	8.32	4,814	–	–	–	–	–	–	–	–	10,725	18,991 (+77.07)	2,283	–	1,008	1,001
10	I Rajapalaiyam (M)	XV	Rajapalaiyam	–	11.36	28,501	25,360	28,412 (+12.03)	33,184 (+16.80)	38,693 (+16.60)	46,289 (+19.63)	60,861 (+31.48)	71,203 (+16.99)	86,952 (+22.12)	101,640 (+16.89)	144,204 (+12.36)	10,053	983	963	971
11	IV Rosalpatti (VP)	III	Virudunagar	Virudunagar	4.73	3,511	–	–	–	–	–	–	– (+90.83)	–	8,362	15,957	3,374	–	778	869
12	III Sattur (M)	XIII	Sattur	–	3.83	6,773	7,870	6,396 (+18.73)	8,582 (+34.18)	8,772 (+2.21)	9,831 (+12.07)	13,565 (+37.98)	15,759 (16.17)	22,222 (+41,01)	27,143 (+22.14)	29,226 (+7.67)	7,631	999	961	996
13	V Sithurajapuram (VP)	VIII	Sattur	Sivakasi	3.09	2,339	2,339	Notified as town for first time in 1991 census								9,358	3028		–	990

Sl. No.	Class, name and civic administration status of town	Location code No.	Nameof Taluk/ Tehsil/ Police Station/ Island	Nameof CD Block	Area (in Sq kms)	Number of Households including houseless households (in 1991 Census)	Population and growth rate of the town at the Censuses of 1901	1911	1921	1931	1941	1951	1961	1971	1981	1991	Density (1991 Census)	Sex Ratio 1971	1981	1991
1	2	3	4	5	6	7	8	9	10	11	12	13	14	15	16	17	18	19	20	21
1. 14	V. Alangulam (VP) Sivakasi	XII	Sattur	Vembakottai	7.53	1,336	See Sivakasi			Urban Agglomeration		–	–	–	–	6,126	814	–	–	939
Sivakasi Urban Agglomeration					13.01	23,736	13,021	14,022 (+7.69)	14,617 (+2.24)	15,212 (+4.07)	16,626 (+9.30)	22,674 (+36.38)	30,690 (+35.35)	60,753 (+97.96)	83,072 (+36.74)	102,175 (+23.00)	78,854	973	980	984
i)	II Sivakasi (M)	VI	Sattur	–	6.89	14,653	13,021	14,022 (+7.69)	14.617 (+4.24)	15,212 (+4.07).	16,626 (+9.30)	22,674 (+36.38)	30.690 (+35.35)	44,883 (+46.25)	59,827 (+33.30)	65.593 (+9.64)	9,520	957	971	980
II)	III Tiruttangal	VII	Sattur	Sivakasi	6.12	9,083	–	–	–	–	–	–	–	15,870	23,245 (+46.47)	36.582 (+57.38)	5,977	1,019	1,006	990
15	II Srivilliputtur(M)	I	Srivilliputtur	–	5.72	16,356	26,382	29,066 (+10.17)	31,195 (+27.32)	32.385 (+3.81)	34,642 (+6.97)	40.436 (+16.73)	46,816 (+15.76)	53,855 (+15.04)	61,458 (+14.12)	68.644 (+11.69)	12,001	1,055	1,019	980
16	Tiruttangal							See Sivakasi		Urban Agglomeration										
17	II Virudunagar (M)	II	Virudunagar	--	6.60	15,609	16,837	21,355 (+26.82)	21.82 (+2.18)	33,081 (+51.60)	34,559 (+4.47)	46.309 (+34.00)	54,827 (+18.39)	61,902 (+12.90)	68.047 (+9.93)	70,971 (+4.30)	10,753	983	983	986
18	IV Viswanattam (VP)	XI	Sattur	Sivakasi	0.94	3,880	–	–	–	–	–	–	–	–	8,825	14,899 (+68.83)	15,850	–	1,020	1,028

STATE
PHYSICAL ASPECTS AND

MENT-II
LOCATION OF TOWNS, 1989

SI No.	Class and Name of Town	Physical Aspects: Rainfall (In mm)	Temperature (in Centigrade): Maximum	Temperature (in Centigrade): Minimum	State Head quarters	District Head quarters	Revenue division/ Taluk Head quarters	Nearest city with population of one lakh and more	Railway Station	Bus Route	Navigable river/ canal (if with in 10kms)
							Name of road distance (in KMS) from				
1	2	3	4	5	6	7	8	9	10	11	12
1	V Alangulam	721.7	39.6	18.8	Madras(560)	Virudunagar(40)	Vembakottai (8) Sattur (22)	Madurai (90)	Rajapalaiyam (20)	Alangulam (0)	–
2	IV Anaiyur	721.7	39.6	18.8	Madras(609)	Virudunagar(24)	Sivakasi (2) Sattur (20)	Madurai (75)	Sivakasi (2)	Anaiyur (0)	–
3	II Aruppukkottai	948.5	38.6	18.3	Madras(508)	Virudunagar(16)	Aruppukkottai (0) Aruppukkottai (0)	Madurai (48)	Aruppukkottai (0)	Aruppukkottai (0)	–
4	VI Chatrapatti	721.7	39.6	18.8	Madras(593)	Virudunagar(56)	Rajapalaiyam (6) Rajapalaiyam (6)	Madurai (96)	Rajapalaiyam (6)	Chatrapatti (0)	–
5	IV Chettiarpatti	721.7	39.6	18.8	Madras(407)	Virudunagar(67)	Rajapalaiyam (6) Rajapalaiyam (6)	Tirunelveli (65)	Rajapalaiyam(6)	Chatrapatti (0)	–
6	V Dhalavoipuram	721.7	39.6	18.8	Madras(543)	Virudunagar(65)	Rajapalaiyam (8) Rajapalaiyam (8)	Tirunelveli (62)	Rajapalaiyam (8)	Dhalavoipuram (0)	–
7	V Elayirampannai	721.7	39.6	18.8	Madras(580)	Virudunagar(42)	Vembakkottai (15) Sattur (16)	Madurai (65)	Sattur(16)	Elayirampannai (0)	–
8	IV Kooraikundu	948.5	38.6	18.3	Madras(530)	Virudunagar(3)	Virudunagar (3) Virudunagar (3)	Madurai (50)	Virudunagar(3)	Kooraikundu (0)	–
9	IV Pallapatti	721.7	39.6	18.8	Madras(607)	Virudunagar(30)	Sivakasi (8) Sattur (21)	Madurai (73)	Tiruttangai(1)	Pallapatti (0)	–
10	I Rajapalaiyam	721.7	39.6	18.8	Madras(587)	Virudunagar(50)	Rajapalaiyam (0) Rajapalaiyam (0)	Madurai (85)	Rajapalaiyam(0)	Rajapalaiyam (0)	–
11	IV Rosalpatti	948.5	38.6	18.3	Madras(584)	Virudunagar(2)	Virudungar (2) Virudungar (2)	Madurai (48)	Virudunagar(2)	Rosalpatti (0)	–
12	III Sattur	721.7	39.6	18.8	Madras(552)	Virudunagar(26)	Sivakasi (18) Sattur (0)	Madurai (77)	Sattur (0)	Sattur (0)	–

STATE
PHYSICAL ASPECTS AND

MENT-II
LOCATION OF TOWNS, 1989 (Contd)

SI No.	Class and Name of Town	Physical Aspects: Rainfall (In mm)	Temperature (in Centigrade) Maximum	Temperature (in Centigrade) Minimum	State Head quarters	District Head quarters	Name of road distance (in KMS) from: Revenue division/ Taluk Head quarters	Nearest city with population of one lakh and more	Railway Station	Bus Route	Navigable river/ canal (if with in 10 ks)
1	2	3	4	5	6	7	8	9	10	11	12
13	V. Sithurajapuram	721.7	39.6	18.8	Madras(582)	Virudungar (25)	Sivakasi (2) Sattur (20)	Madurai (70)	Sivakasi (2)	Sithurajapuram (0)	–
14	Sivakasi					See Sivakasi					
	Sivakasi Urban Agglomeration					See Constituent					
	Units										
i)	II Sivakasi	721.7	38.6	18.8	Madras(579)	Virudungar (28)	Sattur(19) Sivakasi (0)	Madurai (73)	Sivakasi (0)	Sivakasi (0)	–
ii)	III Tiruttangal	721.7	39.6	18.8	Madras(559)	Virudungar (19)	Sivakasi (7) Sattur (24)	Madurai (64)	Tiruttangal (0)	Tiruttangal (0)	–
15	II Srivilliputtur	721.7	39.6	18.8	Madras(556)	Virudungar (44)	Sivakasi (19) Srivilliputtur (0)	Rajapalaiyam (12)	Srivilliputtur (0)	Srivilliputtur (0)	–
16	Tiruttangal					See Sivakasi					
	Urban Agglomeration										
17	II Virudunagar	948.5	38.6	18.3	Madras(526)	Virudungar (0)	Aruppukkottai (20) Virudunagar (0)	Madurai (44)	Virudunagar (0)	Virudunagar (0)	–
18	IV Viswanattam	948.5	38.6	18.3	Madras(608)	Virudungar (28)	Sivakasi (6) Sattur (16)	Madurai (74)	Sivakasi (6)	Viswanattam (0)	–

STATE
MUNICIPAL

MENT-III
FINANCE, 1988-1989

SL. No.	Class and Name Of town	Civic administration Status (in 1990)	Receipt through Taxes etc.	Revenue derived from muncipal Properties and power apart from taxation	Government grant	Loan	Advance	Other Source (Specify)	Total Receipts	General Adminis tration	Public Safety	Public health and convenience	Public Works	Public insti — tutions	Others (Specify)	Total expenditure
			Receipt (in Rs.'00)					Expenditure (in Rs. '00)								
1	2	3	4	5	6	7	8	9	10	11	12	13	14	15	16	17
1. V	Alangulam	VP	1,912	288	1,088	–	–	2,860	6,148	354	–	528	425	–	3,639	4,946
2. IV	Anaiyur	VP	721	456	834	–	–	–	2,011	499	–	65	252	–	1,143	1,959
3. II	Aruppukkottai	M	27,850	20,924	10,009	–	14,138	37,799	110,715	11,376	11,782	30,208	11,097	9,002	35,638	109,103
4. VI	Chatrapatti	VP	455	20	–	–	–	–	465	75	95	100	150	–	–	420
5. IV	Chettiarpatti	TP	1,250	1,500	–	–	–	1,750	4,500	1,000	1,300	1,700	250	250	–	4,500
6. V	Dhalavoipuram	VP	620	21	–	–	–	–	641	90	110	120	180	–	–	500
7. V	Elayirampannai	VP	342	135	354	–	–	175	1,006	333	–	56	–	–	247	636
8. IV	Kooraikundu	VP	2,054	1,711	220	–	–	–	3,985	1,543	950	–	–	–	–	2,943
9. IV	Pallapatti	VP	1,836	966	1,221	–	–	57	4,080	459	–	1,840	–	–	1,524	3,823
10. I	Rajapalaiyam	M	57,093	7,981	745	6,000	20,153	70,891	163,223	11,526	11,745	41,219	26,845	8,330	51,636	151,301
11. IV	Rosalpatti	VP	1,920	1,770	336	–	–	–	4,026	600	–	540	980	1,160	720	4,000
12. III	Satfur	M	17,165	9,160	4,608	9000	20,741	–	60,674	6,098	–	14,727	20,646	2,673	5,104	49,248
13. V	Sithurajapuram	VP	707	463	707	–	–	–	1,877	252	–	68	333	–	993	1,646

STATE MUNICIPAL MENT-III FINANCE, 1988-1989 (Contd.)

Sl. No.	Class and Name Of town	Civic administration Status (in 1990)	Receipt Through Taxes etc.	Revenue derived from muncipal Properties and power apart from taxation	Government grant	Loan	Advance	Other Source (Specify)	Total Receipts	General Adminis tration	Public Safety	Public health and convenience	Public Works	Public insti tutions	Others (Specify)	Total expenditure
			Receipt (in Rs.'00)					Expenditure (in Rs. '00)								
1	2	3	4	5	6	7	8	9	10	11	12	13	14	15	16	17
14.	Sivakasi						See Sivakasi	Urban Agglomeration								
	Sivakasi Urban Agglomeration						See Consti	tuent units								
i. II	Sivakasi	M	81,430	25,65	8,050	6,000	26,974	36.215	161.234	12.629	–	28.345	23.227	20.479	88.208	172.888
ii.III	Tiruttangal	TP	4,500	–	620	–	8,090	9.369	22.579	1.700	5.966	2.663	1.673	–	5.250	17.260
15. II	Srivilliputtur	M	4,500	16,406	13,148	3,000	16,832	31.806	105.944	9.387	7,492	23,880	5,353	20,299	37.451	103.862
16.	Tiruttangal						See Sivakasi	Urban Agglomeration								
17. II	Virudunagar	M	56,542	35,879	8,454	2,000	10,801	60.368	174.044	12.603	27.606	47.940	19.053	26.200	43.661	177.063
18. IV	Viswanattam	VP	1,144	526	637	–	–	–	2.307	495	–	–	40	–	1.658	2,193

STATE
CIVIC AND OTHER

MENT-IV
AMENITIES, 1989

SI No.	Class and Name of Town	Civic administration status (in 1990)	Population	Scheduled Castes and Scheduled Tribes Population	Road length (in Kms)	System of Sewerage	Number of Latrines: Water bornes	Number of Latrines: Service	Number of Latrines: others	Method of disposal of night soil	Protected water supply: source of supply	Protected water supply: System of storage with capacity in liters (in brackers)	Fire fighting Service	Electrification (No. of Connections): Domestic	Electrification: Industrial	Electrification: Commercial	Electrification: Road lighting (Points)	Electrification: others
1	2	3	4	5	6	7	8	9	10	11	12	13	14	15	16	17	18	19
1. V	Alangulam	VP	6,126	SC-1143 ST--	PR (3.00) KR (-)	OSD	20	–	3	WB	T	OHT(30,000)	Rajapalaiyam (16 Kms)	1,000	32	7	13	22
2. IV	Anaiyur	VP	17,659	SC-1594 ST-- 10	PR (4.00) KR(9.00)	OSD	3,500	–	–	WB	T	OHT(1,75,000)	Sivakasi (2 Kms)	3,146	3,146	130	231	–
3. II	Aruppukkottai	M	78,976	SC-4356 ST-- 33	PR (46.57) KR(10.83)	OSD CD	2,401	6,172	272	WB,ST	T	SR(3,60,000)	yes	1,060	451	2,978	1,653	–
4. VI	Chatrapatti	VP	4,363	SC-214 ST--	PR (3.00) KR(2.00)	OSD	40	40	20	WB	T	OHT(20,000)	Rajapalaiyam (6 Kms)	2,000	70	40	67	20
5. IV	Chettiarpatti	TP	11,497	SC-1408 ST--	PR (4.35) KR(12.08)	OSD	–	–	–	WB	T	OHT(20,000) IG(6,000)	Rajapalaiyam (6 Kms)	3,400	55	220	317	–
6. V	Dhalavoipuram	VP	5,485	SC-1006 ST--	PR (4.00) KR(2.00)	OSD	42	42	20	WB	T	OHT(20,000) IG(4,000)	Rajapalaiyam (8 Kms)	1,900	30	45	106	18
7. V	Elayirampannai	VP	5,937	SC-172 ST--	PR (2.00) KR(-)	OSD	5	–	7	B	T	OHT(20,000)	Sivakasi (27 Kms)	4,013	415	19	17	20
8. IV	Kooraikundu	VP	11,238	SC-1603 ST-- 54	PR (1.50) KR(1.50)	OSD	550	–	20	WB	T	OHT(60,000)	Virudunagar (1 Kms)	2,316	105	56	950	15
9. IV	Pallapatti	VP	18,991	SC-2329 ST-- 7	PR (3.00) KR(1.60)	S	–	–	-	WB	T	OHT(30,000)	Sivakasi (8 Kms)	5,743	2,101	23	378	5
10. I	Rajapalaiyam	M	114,202	SC-14907 ST-- 862	PR (91.58) KR(8.10)	OSD	4,705	4,705	-	WB	T	OHT(17,85,000)	Yes	15,832	853	3,859	2,780	202
11. IV	Rosalpatti	VP	15,957	SC-2517 ST-- 57	PR (1.00) KR(2.00)	OSD	1500	–	150	WB	TW	OHT(60,000)	Virudunagar (2Kms)	3,125	100	50	–	44
12. III	Sattur	M	29,226	SC-1159 ST-- 19	PR (7.30) KR(16.62)	OSD	5	9	–	S	T	SR(6,25,000)	Yes	6,535	290	2,358	690	–
13. V	Sithurajapuram	VP	9,358	SC-575 ST-- 6	PR (1.00) KR(-)	S	1	–	–	WB	TW	OHT(1,35,000)	Sivakasi (2Kms)	2,216	213	63	386	–
14.	Sivakasi Sivakasi Urban Agglomeration		102,175	SC-10394 ST-202	PR(42.88) KR(8.55)	–	2,500	See Sivakasi Urban 5,940	–	Agglomeration –	–	SR(1,70,000)	–	16,631	2,342	4,725	1,923	98
i) II	Sivakasi	M	65,593	SC-4537 ST- 185	PR(38.38) KR(5.75)	OSD	2,350	5,790	–	WB,ST	T	SR(9,00,000)	Yes	8,631	2,192	4,175	1,453	78
ii) III	Tiruttangal	TP	36,582	SC-5857 ST- 17	PR(4.50) KR(2.80)	OSD,CD	150	150	–	WB,ST	T	SR(8,00,000)	Sivakasi (7 Kms)	8,000	150	550	470	20
15. II	Srivilliputhur	M	68,644	SC-2837 ST- 503	PR(50.65) KR-(3.50)	OSD	1,348	1,074	2,880	WB,ST	T	SR(12,25,000)	Yes	8,720	109	2,312	1,282	184
16.	Tiruttangal							See Sivakasi Urban		Agglomeration								
17. II	Virudunagar	M	70,971	SC-4397 ST- 209	PR(51.50) KR(1.59)	OSD	2,487	10,374	–	WB,ST	T	OHT(21,90,000)	Yes	11,445	879	3,140	1,834	105
18. IV	Viswanatham	VP	14,899	SC-2438 ST--	PR(4.00) KR(2.00)	OSD	–	–	–	WB	T	OHT(14,000)	Sivakasi (6 Kms)	4,210	2,506	100	250	–

STATE
CIVIC AND OTHER AMENITIES,

MENT-IV-A
IN NOTIFIED SLUMS, 1989

Sl. No.	Class and Name of Towns	Name of Slum	Area of slum (in sq. kms)	Population of slums (Approximate)	Paved roads (in kms)	System of Sewerage	Number of: Water Borne	Latrines: Private: Service	Latrines: Private: Others	Latrines: Community	Method of disposal of night soil	No.of points/ public hydrants installed for supply of protected water	Electrification (No. of Connections): Domestic	Electrification (No. of Connections): Road lighting (points)	Electrification (No. of Connections): Others
1	2	3	4	5	6	7	8	9	10	11	12	13	14	15	16
1.	II Aruppukkottai					NIL									
2.	I Rajapalaiyam	East Durai Samypuram	0.0400	1.830	1.20	OSD	–	–	–	–	–	1	–	3	–
		Mangapuram	0.0500	2.665	0.90	OSD	–	–	–	–	–	2	–	4	–
		Malayadipatti	0.0200	1.375	1.05	OSD	–	–	–	–	–	2	–	4	–
		Ooranipatti	0.0400	3.155	0.55	–	–	–	–	–	–	1	–	4	–
		Palayapalayam	0.0700	3.365	0.75	–	–	–	–	–	–	2	–	5	–
		Kumaran Street R.C. Church Street	0.0200	1.100	0.70	OSD	–	–	–	–	–	1	–	3	–
		Thiruvalluvar	0.0200	395	0.45	–	–	–	–	–	–	2	–	3	–
			0.26	13.885											
3.	II Sivakasi	Arignar Anna Nagar	0.0400	2.500	0.23	OSD	–	–	–	–	–	2	–	–	–
		Kattalaipatti Salai	0.0200	750	0.04	OSD	–	–	–	–	–	3	–	–	–
		Parasakthi Colony	0.0600	2.500	0.80	OSD	–	–	–	–	–	8	–	–	–
		Sivankoil Nandavanam	0.0200	300	0.22	OSD	–	–	–	–	–	4	–	–	–
		Subramaniapuram	0.0400	1.500	–	OSD	–	–	–	–	–	3	–	–	–
			0.18	8.150											
4	II Srivilliputtur	Krishnankoil Street	0.0500	1.250	–	–	–	–	–	1	ST	2	–	4	–
		Mangapuram	0.1100	6.500	1.10	OSD	–	–	–	–	–	3	–	8	–
		Perumalpatti	0.3000	1.275	–	–	–	–	–	–	–	–	–	–	–
		Perumbal Cherry	0.3000	1.000	0.65	OSD	–	–	–	–	–	2	–	5	–
		Sandaipettai	0.0200	1.100	0.49	OSD	–	–	–	–	–	1	–	3	–
		Seeniapuram	0.0200	1.000	0.37	OSD	–	–	–	–	–	1	–	3	–
		Thalaiyuthupatti	0.0300	1.000	0.40	OSD	–	–	–	–	–	1	–	5	–
		Thattankulapatti	0.0200	1.750	0.30	OSD	–	–	–	–	–	1	–	2	–
			0.31	14.875											
5	II Virudunagar	Ahamed Nagar	0.0200	700	0.08	OSD	–	–	–	–	–	2	–	–	–
		Annai Sivakami Nagar	0.0100	400	0.08	–	1	–	–	–	ST	1	–	–	–
		A.T.P. Compound	0.0100	450	0.49	–	–	–	–	–	–	4	–	–	–
		Burma Colony	0.0800	1.000	0.50	OSD	–	–	–	–	–	3	–	–	–
		Fathima Nagar	0.1000	1.500	0.41	OSD	1	–	–	–	ST	3	–	–	–
		Indira Nagar	0.0400	900	–	OSD	–	–	–	–	–	3	–	–	–
		Kammapatti	0.0200	800	0.30	OSD	1	–	–	–	ST	1	–	–	–
		Kattayapuram	0.0200	800	–	OSD	–	–	–	–	–	–	–	–	–
		Kattu Teru	0.0100	800	0.35	–	1	–	–	–	ST	2	–	–	–
		Mathanayakkanpatti Road	0.0200	350	–	–	1	–	–	–	–	2	–	–	–
		M.G.R. Nagar	0.0100	250	0.14	OSD	1	–	–	–	–	2	–	–	–
		Neeravi Street	0.0300	650	–	OSD	–	–	–	–	–	1	–	–	–
		Nehruji Nagar	0.0200	600	–	–	–	–	–	–	–	4	–	–	–
		Pandian Colony	0.0100	500	0.10	OSD	–	–	–	–	–	2	–	–	–
		Scavenger's Colony	0.0200	450	0.32	OSD	–	–	–	–	–	2	–	–	–
			0.42	10.150											

STATE MENT - V

MEDICAL, EDUCATIONAL, RECREATIONAL AND CULTURAL FACILITIES, 1989

			Medical Facilities*						Educational Facilities*	No.of Recreational and Cultural Facilities									
Sl. No.	Class and name of town	Population	Hospitals/ Dispen-Saries/ T.B. clinics etc.,	Beds in medical institutions noted in column 4	Arts/ Science/ Commerce Colleges (of degree level and above)	Medical Colleges	Engi-neering Colleges	Poly-tech-nics	Recognised Shorthand, type-writing and vocat-ional train-ing insti tutions	Higher Secondary/ Inter- mediate/ PUC(Pre-University college) Junior college level	Secondary/ Matricu-lation	Junior secon'dary and middle school	Primary schools	Adult Literacy classes/ centres, others (specify)	Working women's hostels with number of seats	Stadia	Cinema	Audi toria/ Drama/ comm-unity hall	Public libraries including reading rooms
1	2	3	4	5	6	7	8	9	10	11	12	13	14	15	16	17	18	19	20
1	V Alangulam	6,126	HC(1)	-	Sattur (16Km)	Madurai (87Km)	Sivakasi (24Km)	Sivakasi (24Km)	Type (1)	1	1	1	2	-	-	-	1	1	PL(1)
2	IV Anaiyur	17,659	H(1). D(2)	30	Sivakasi (3Km)	Madurai (75Km)	Sivakasi (3Km)	Sivakasi (3Km)	Sivakasi (3Km)	Sivakasi (3Km)	Sivakasi (3Km)	1	4	-	-	-	1	5	
3	II Aruppukkottai	78,976	H(1) D(1) TB(1) FC(1)	102 9 - 6	ASC (2)	Madurai (48Km)	Madurai (48Km)	1	Sh. Type (4)	6	6	12	13	6	-	-	6	-	PL(1) RR(34)
4	VI Chatrapatti	4,363	PHC(1)	2	Raja-Palaiyam (6Km)	Madurai (96Km)	Krishnan-koil (22Km)	Raja-palaiyam (6Km)	Type (3)	1	2	3	4	-	-	-	1	-	PL(1)
5	IV Chettiarpatti	11,497	Raja-Palaiyam (6Km)	-	Raja-Palaiyam (6Km)	Madurai (102Km)	Krishnan koil (25Km)	Krishnan koil (25Km)	Type (2)	Dhalavoi-puram (1Km)	Dhalavoi-puram (1Km)	Dhalavoi-puram (1Km)	3	-	-	-	2	-	
6	V Dhalavoipuram	5,485	PHC(1)	5	Raja-palaiyam (8Km)	Tirunel-veli (62Km)	Krishnan koil (24Km)	Raja-palaiyam (8Km)	Type (3)	2	2	3	4	-	-	-	-	-	PL(1)
7	V Elayirampannai	5,937	PHC(1)	5	Sattur (16Km)	Madurai (83Km)	Sivakasi (27Km)	Sivakasi (27Km)	Type (1)	1	1	1	3	-	-	-	1	-	PL(1)
8	IV Kooraikundu	11,238	Virudu-nagar (1Km)	-	Virudu-nagar (1Km)	Madurai (48Km)	Madurai (48Km)	Virudu-nagar (1Km)	Type (1)	Virudu-nagar (1Km)	Virudu-nagar (1Km)	Virudu-nagar (1Km)	2	2	-	-	1	-	
9	IV Pallapatti	18,991	Sivakasi (8Km)	-	Sivakasi (8Km)	Madurai (73Km)	Sivakasi (8Km)	Sivakasi (8Km)	Sivakasi (8Km)	Sivakasi (8Km)	Sivakasi (8Km)	Sivakasi (8Km)	2	-	-	-	1	-	
10	I Rajapalaiyam	114,202	H(1) D(2) FC(1) O(10)	142 - - -	A(1) AC(1)	Madurai (85Km)	Krisl koil (18Km)	1	Sh. Type (6) Type (8)	6	7	16	30	-	-	2	7	7	PL(2) RR(12)

STATE MENT - V

MEDICAL, EDUCATIONAL, RECREATIONAL AND CULTURAL FACILITIES, 1989 (Contd)

				Medical Facilities*					Educational Facilities*	No.of Recreational and Cultural Facilities									
Sl. No.	Class and name of town	Population	Hospitals/ Dispen-Saries/ T.B. clinics etc.,	Beds in medical institutions noted in column 4	Arts/ Science/ Commerce Colleges (of degree level and above)	Medical Colleges	Engi-neering Colleges	Poly-tech-nics	Recognised Shorthand, type-writing and vocat-ional train-ing insti tutions	Higher Secondary Inter-mediate PUC(Pre-University college) Junior college level	Secondary Matricu-lation	Junior secondary and middle school	Primary schools	Adult Literacy classes/ centres. others (specify)	Working women's hostels with number of seats	Stadia	Cinema	Auditoria/ Drama/ comm-unity hall	Public libraries including reading rooms
1	2	3	4	5	6	7	8	9	10	11	12	13	14	15	16	17	18	19	20
11 IV	Rosalpatti	15,957	PHC(1)	-	Virudu-nagar (2Km)	Madurai (48Km)	Madurai (48Km)	Virudu-nagar (2Km)	Type (1)	Virudu-nagar (2Km)	Virudu-nagar (2Km)	Virudu-nagar (2Km)	3	2	-	-	1	4	PL(1)
12 III	Sattur	29,226	GH(1)	5	ASC(1)	Madurai (77Km)	Madurai (77Km)	Virudu-nagar (26Km)	Sh. Type (2) 0 (1)	3	3	4	13	-	-	-	2	-	PL(1)
13 V	Sithu-rajapuram	9,358	Sivakasi (2Km)	-	Sivakasi (2Km)	Madurai (79Km)	Sivakasi (2Km)	Sivakasi (2Km)	Type (1)	-	-	1	1	-	-	-	1	-	
14	Sivakasi					See Sivakasi Urban Agglomeration													
	Sivakasi-Urban Agglomeration	102,175	H(1) D(4) O(1)	94 - 8	ASC(1)	-	1	1	Sh. Type (3) Type (9)	7	10	11	17	5	1(30)	1	8	3	PL(3) RR(1)
i) II	Sivakasi	65,593	H(1) D(2) O(1)	94 - 8	ASC(1)	Madurai (73Km)	1	1	Sh. Type (1) Type (9)	5	8	8	14	-	1(30)	1	5	3	PL(2) RR(1)
ii) III	Tiruttangal	36,582	D(19)	-	Sivakasi (7Km)	Madurai (64Km)	Sivakasi (7Km)	Sivakasi (7Km)	Sh. Type (2)	2	2	3	3	5	-	-	3	-	PL(1)
15 II	Srivilliputtur	68,644	H(1)	100	Raja-palaiyam (11Km)	Madurai (80Km)	Krishnan-koil (10Km)	Krishnan-koil (10Km)	Type (3) Sh. Type (3)	6	8	8	20	-	-	-	3	-	PL(3) RR(1)
16	Tiruttangal					See Sivakasi Urban Agglomeration													
17 II	Virudunagar	70,971	H(1) D(1)	180 1	ASC(2)	Madurai (44Km)	Madurai (44Km)	1	Sh. Type (4) Type (3)	9	12	17	25	-	1(25)	1	5	-	PL(2) RR(6)
18 IV	Viswanattam	14,899	Sivakasi (6Km)		Sivakasi (6Km)	Madurai (74Km)	Sivakasi (6Km)	Sivakasi (6Km)	Type (5)	Sivakasi (6)	1	1	4	2	-	2	2	-	-

* If a medical or educational facility is not available in the town, mention the name of the nearest place and its distance from the town where facility is available.

Sl. No.		Class and name of town	Names of three most important commodities imported			Names of three commodities		Names of three most important commodities exported	Names of three most important commodities manufactured			Number of Banks	Number of Agricultural Credit Societies	Number of Non-Agricultural Credit Societies
			1st	2nd	3rd	1st	2nd	3rd	1st	2nd	3rd			
1		2	3	4	5	6	7	8	9	10	11	12	13	14
1	V	Alangulam	Cement	Asbestos	-	Chillies	Cotton	-	Matches	-	-	2	1	-
2	IV	Anaiyur	Chloride	Phosporous	-	Matches	Crakers	Offset-pictures	Matches	Crackers	Offset-pictures	-	1	-
3	II	Aruppukkottai	Yarn	Paddy	-	Cloth	Rice	Cotton	Cloth	Edible oil	-	8	2	133
4	VI	Chatrapatti	Stablecotton	Viscows fibre	Textile-machinery	Cotton yarn	Handloom cloth	Surgical-cotton	Cotton yarn	Handloom Cloth	Powerloom-cloth	2	1	1
5	IV	Chettiarpatti	-	-	-	Handloom-cloth		-	Handloom-cloth	-	-	2	1	-
6	V	Dhalavoipuram	Stable cotton	Viscows fibre	Textile-machinery	Cotton yarn	Handloom cloth	Surgical-cotton	Cotton yarn	Handloom Cloth	Powerloom-cloth	1	1	1
7	V	Elayirampannai	-	-	-	Chilies	Cotton	-	Matches	Crackers	-	2	1	-
8	IV	Kooraikundu	Cotton	-	-	-	-	-	Cotton yarn	Handloom cloth	Powerloom-Textiles	1	-	1
9	IV	Pallapatti	Chlorid	-	-	Matches	Crackers	Offset-pictures	Matches	Crackers	Offset-pictures	-	1	-
10	I	Rajapalaiyam	Long stable cotton	Viscows fobre	Textile-machinery	Cotton yarn	Handloom cloth and Powerloom-Textiles	Surgical-cotton	Cotton yarn	Handloom cloth	Powerloom-Textiles	15	3	10
11	IV	Rosalpatti	Leather	-	-	-	-	-	Leather Goods	-	-	-	-	-
12	III	Sattur	-	-	-	Chillies	-	-	Matches	Nibs	-	5	-	-
13		Sithurajapuram	-	-	-	-	-	-	Mathces	Crackers materials	Printing	-	-	-
14		Sivakasi					See Sivakasi Urban							
		Sivakasi Urban Agglomeration					See Constituent							
	i) II	Sivakasi	Litho and offset machines	Chemicals	Papers	Fire works	Mathes	Pictures and Calenders	Fire works	Matches	Pictures and Calenders	11	1	5
	i) III	Tiruttangal	Rice and Pulses	Matches Raw materials	Printing materials	Mathces	Crakers	Printed materials	Matches	Crackers	Gron materials	1	1	2
15	II	Srivilliputhur	Cotton	Fertilizer	-	Yarn	Onion	Fertilizer mixtures	Yarn	Handloom cloth	Fertilizer mixtures	6	2	4
16		Tiruttangal					See Sivakasi Urban							
17	II	Virudunagar	-	-	-	Chillies	Cardaman	Corianden	Tin Sheets	Edible oil	Copper	12	1	-
18	IV	Viswanattam	Chloride	-	-	Matches	Crackers		Matches	Crackers	-	-	1	-

APPENDIX

TOWN SHOWING THEIR OUTGROWHTS WITH POPULATION

Sl. No.	Name of the town with location code	Population of coretown	Outgrowth	Population of
(1)	(2)	(3)	(4)	(5)

Nil

Part - B
Primary Census Abstract

District Primary Census Abstract

DISTRICT PRIMARY

Location Code Number	Name of District/ CD Block / UA/ City/Town	Total/ Rural/ Urban	Area in Sq. Kms.	No. of Occupied Residential houses	No.of households
1	2	3	4	5	6
17	**KAMARAJAR DISTRICT**	T	**4283.00**	**374136**	**375747**
		R	**4141.47**	**235936**	**237282**
		U	**141.53**	**138200**	**138465**
10	Srivilliputtur Dev. Block	T	299.20	21471	21586
		R	299.20	21471	21586
		U	–	–	–
20	Watrap Dev. Block	T	307.00	25805	26823
		R	307.00	25805	26823
		U	–	–	–
30	Virudunagar Dev. Block	T	455.35	29159	29192
		R	438.76	22921	22950
		U	16.59	6238	6242
	Rosalpatti (VP)		4.73	3510	3511
	Kooraikundu (VP)		11.86	2728	2731
40	Sivakasi Dev. Block	T	334.17	47439	47453
		R	306.79	22855	22868
		U	27.38	24584	24585
	Sithurajapuram (VP)		3.09	2339	2339
	Anaiyur (VP)		8.91	4469	4469
	Pallapatti (VP)		8.32	4813	4814
	Viswanattam (VP)		0.94	3880	3880
	Tiruttangal (TP)		6.12	9083	9083
50	Tiruchuli Dev. Block	T	126.00	16998	17000
		R	126.00	16998	17000
		U	–	–	–
60	Narikudi Dev. Block	T	323.00	15650	15651
		R	323.00	15650	15651
		U	–	–	–
70	Kariapatti Dev. Block	T	443.00	18622	18627
		R	443.00	18622	18627
		U	–	–	–
80	Aruppukkottai Dev. Block	T	288.00	18605	18617
		R	288.00	18605	18617
		U	–	–	–
90	Sattur Dev. Block	T	312.56	19688	19706
		R	312.56	19688	19706
		U	–	–	–

CENSUS ABSTRACT

Total Population (including institutional and houseless Population)			Total Population in the age group 0-6			Total/ Rural/ Urban	Location Code	Name of District/ C.D. Block/ UA /City/Town
P	M	F	P	M	F			
7	8	9	10	11	12	3	1	2
565037	**784912**	**780125**	**216882**	**111450**	**105432**	**T**	**17**	**KAMARAJAR DISTRICT**
979333	**489115**	**490218**	**141777**	**72816**	**68961**	**R**		
585704	**295797**	**289907**	**75105**	**38634**	**36471**	**U**		
86365	43217	43148	11822	6023	5799	T	10	Srivilliputtur Dev. Block
86365	43217	43148	11822	6023	5799	R		
–	–	–	–	–	–	–		
108261	54745	53516	15086	7730	7356	T	20	Watrap Dev. Block
108261	54745	53516	15086	7730	7356	R		
–	–	–	–	–	–	U		
125852	63165	62687	18240	9486	8754	T	30	Virudunagar Dev. Block
98657	49013	49644	14231	7432	6799	R		
27195	14152	13043	4009	2054	1955	U		
15957	8536	7421	2241	1175	1066			Rosalpatti (VP)
11238	5616	5622	1768	879	889			Kooraikundu (VP)
191864	96529	95335	29031	15004	14027	T	40	Sivakasi Dev. Block
94375	47689	46686	14305	7458	6847	R		
97489	48840	48649	14726	7546	7180	U		
9358	4702	4656	1383	680	703			Sithurajapuram (VP)
17659	8915	8744	2662	1336	1326			Anaiyur (VP)
18991	9490	9501	2970	1532	1438			Pallapatti (VP)
14899	7347	7552	2181	1114	1067			Viswanattam (VP)
36582	18386	18196	5530	2884	2646			Tiruttangal (TP)
74335	36843	37492	11358	5840	5518	T	50	Tiruchuli Dev. Block
74335	36843	37492	11358	5840	5518	R		
–	–	–	–	–	–	–		
69428	34502	34926	10692	5416	5276	T	60	Narikudi Dev. Block
69428	34502	34926	10692	5416	5276	R		
–	–	–	–	–	–	U		
79262	39829	39433	12540	6452	6088	T	70	Kariapatti Dev. Block
79262	39829	39433	12540	6452	6088	R		
–	–	–	–	–	–	U		
74764	37039	37725	10219	5276	4943	T	80	Aruppukkottai Dev. Block
74764	37039	37725	10219	5276	4943	R		
–	–	–	–	–	–	U		
79844	39479	40365	10973	5645	5328	T	90	Sattur Dev. Block
79844	39479	40365	10973	5645	5328	R		
–	–	–	–	–	–	U		

DISTRICT PRIMARY CENSUS ABSTRACT

Location Code Number	Name of District CD Block / UA/ City/Town	Total/ Rural/ Urban	Scheduled Castes P	Scheduled Castes M	Scheduled Castes F	Scheduled Tribes P	Scheduled Tribes M	Scheduled Tribes F	Literates P	Literates M	Literates F	Total Main Workers (I-IX) P	Total Main Workers (I-IX) M	Total Main Workers (I-IX) F	Total/ Rural/ Urban	Location Code Number	Name of District/ C.D. Block/ UA/City/Town
1	2	3	13	14	15	16	17	18	19	20	21	22	23	24	3	1	2
17	**KAMARAJAR DISTRICT**	**T**	**288901**	**145292**	**143609**	**2978**	**1460**	**1518**	**848127**	**509637**	**338490**	**749912**	**452608**	**297304**	**T**	**17**	**KAMARAJAR DISTRICT**
		R	**235852**	**118800**	**117052**	**1016**	**509**	**507**	**466533**	**291473**	**175060**	**511292**	**284075**	**227217**	**R**		
		U	**23049**	**26492**	**26557**	**1962**	**951**	**1011**	**381594**	**218164**	**163430**	**238620**	**168533**	**70087**	**U**		
10	Srivilliputtur Dev. Block	T	28292	14172	14121	220	111	109	42960	26639	16321	44538	24679	19859	T	10	Srivilliputtur Dev. Block
		R	28292	14172	14121	220	111	109	42960	26639	16321	44538	24679	19859	R		
		U	–	–	–	–	–	–	–	–	–	–	–	–	U		
20	Watrap Dev. Block	T	33755	17233	16522	133	61	72	45850	28882	16968	56788	32194	24594	T	20	Watrap Dev. Block
		R	33755	17233	16522	133	61	72	45850	28882	16968	56788	32194	24594	R		
		U	–	–	–	–	–	–	–	–	–	–	–	–	U		
30	Virudunagar Dev. Block	T	28975	14558	144417	174	92	82	67165	40705	26460	59278	34821	24457	T	30	Virudunagar Dev. Block
		R	24855	12469	12386	63	34	29	50910	31266	19644	49188	27482	21706	R		
		U	4120	2089	2031	111	58	53	16255	9439	6816	10090	7339	2751	U		
	Rosalpatti (VP)		2517	1271	1246	57	31	26	9865	5741	4124	5435	4093	1342			Rosalpatti (VP)
	Kooraikundu (VP)		1603	818	785	54	27	27	6390	3698	2692	4655	3246	1409			Kooraikundu (VP)
40	Sivakasi Dev. Block	T	35009	17708	17301	54	29	25	96161	59275	36886	99656	57211	42445	T	40	Sivakasi Dev. Block
		R	22216	11328	10888	14	6	8	43134	27572	15562	51388	27596	23792	R		
		U	12793	6380	6413	40	23	17	53027	31703	21324	48268	29615	18653	U		
	Sithurajapuram (VP)		575	290	285	6	3	3	5597	3253	2344	4837	2933	1904			Sithurajapuram (VP)
	Anaiyur (VP)		1594	804	790	10	5	5	10193	6029	4164	8350	5387	2963			Anaiyur (VP)
	Pallapatti (VP)		2329	1148	1181	7	6	1	10270	6147	4123	9047	5829	3218			Pallapatti (VP)
	Viswanattam (VP)		2438	1197	1241	-	-	-	6797	4307	2490	8235	4681	3554			Viswanattam (VP)
	Tiruttangal (TP)		5857	2941	2916	17	9	8	20170	11967	8203	17799	10785	7014			Tiruttangal (TP)
50	Tiruchuli Dev. Block	T	10730	5465	5265	175	88	87	36148	22359	13789	39121	21311	17810	T	50	Tiruchuli Dev. Block
		R	10730	5465	5265	175	88	87	36148	22359	13789	39121	21311	17810	R		
		U	–	–	–	–	–	–	–	–	–	–	–	–	U		
60	Narikudi Dev. Block	T	15053	7592	7461	–	–	–	29152	19267	9885	33943	20093	13850	T	60	Narikudi Dev. Block
		R	15053	7592	7461	–	–	–	29152	19267	9885	33943	20093	13850	R		
		U	–	–	–	–	–	–	–	–	–	–	–	–	U		
70	Kariapatti Dev. Block	T	16881	8503	8378	19	10	9	36803	23546	13287	40255	23194	17061	T	70	Kariapatti Dev. Block
		R	16881	8503	8378	19	10	9	36803	23546	13287	40255	23194	17061	R		
		U	–	–	–	–	–	–	–	–	–	–	–	–	U		
80	Aruppukkottai Dev. Block	T	9003	4522	4481	62	31	31	41434	24692	16742	38564	21254	17310	T	80	Aruppukkottai Dev. Block
		R	9003	4522	4481	62	31	31	41434	24692	16742	38564	21254	17310	R		
		U	–	–	–	–	–	–	–	–	–	–	–	–	U		
90	Sattur Dev. Block	T	21200	10739	10461	9	3	6	39048	24194	14854	45785	23626	22159	T	90	Sattur Dev. Block
		R	21200	10739	10461	9	3	6	39048	24194	14854	45785	23626	22159	R		
		U	–	–	–	–	–	–	–	–	–	–	–	–	U		

Location Code Number	Name of District/ CD Block / UA/ City/Town	Total/ Rural/ Urban	Industrial category of main workers: Cultivators (I) P	M	F	Agricultural Labourers (II) P	M	F	Livestock, Forestry, Fishing Hunting and Plantations, Orchards & allied activities (III) P	M	F	Mining and Quarrying (IV) P	M	F	Total/ Rural/ Urban	Location Code Number	Name of District/ C.D. Block/ UA/City/Town
1	2	3	25	26	27	28	29	30	31	32	33	34	35	36	3	1	2
17	**KAMARAJAR DISTRICT**	**T**	**145118**	**92475**	**52643**	**245133**	**113915**	**131218**	**5062**	**4255**	**807**	**1151**	**944**	**297**	**T**	**17**	**KAMARAJAR DISTRICT**
		R	**138082**	**86784**	**51298**	**222481**	**101425**	**121056**	**3965**	**3342**	**623**	**970**	**794**	**176**	**R**		
		U	**7036**	**5691**	**1345**	**22652**	**12490**	**10162**	**1097**	**913**	**184**	**181**	**150**	**31**	**U**		
10	Srivilliputtur Dev. Block	T	10277	5978	4299	22981	10605	12376	412	339	73	37	36	1	T	10	Srivilliputtur Dev. Block
		R	10277	5978	4299	22981	10605	12376	412	339	73	37	36	1	R		
		U	–	–	–	–	–	–	–	–	–	–	–	–	U		
20	Watrap Dev. Block	T	9937	7429	2508	35520	16954	18566	437	400	37	55	47	8	T	20	Watrap Dev. Block
		R	9937	7429	2508	35520	16954	18566	437	400	37	55	47	8	R		
		U	–	–	–	–	–	–	–	–	–	–	–	–	U		
30	Virudunagar Dev. Block	T	12798	7934	4864	19719	9427	10292	487	438	49	233	189	44	T	30	Virudunagar Dev. Block
		R	12564	7746	4818	18818	8898	9920	412	373	39	228	186	42	R		
		U	234	188	46	901	529	372	75	65	10	5	3	2	U		
	Rosalpatti (VP)		172	141	31	400	230	170	35	31	4	-	-	-			Rosalpatti (VP)
	Kooraikundu (VP)		62	47	15	501	299	202	40	34	6	5	3	2			Kooraikundu (VP)
40	Sivakasi Dev. Block	T	9233	6225	3008	22398	10955	11443	585	473	112	100	79	21	T	40	Sivakasi Dev. Block
		R	7946	5248	2698	19389	9140	10249	412	349	63	32	28	4	R		
		U	1287	977	310	3009	1815	1194	173	124	49	68	51	17	U		
	Sithurajapuram (VP)		98	81	17	277	184	93	3	2	1	2	2	-			Sithurajapuram (VP)
	Anaiyur (VP)		246	157	89	468	227	241	57	36	21	1	1	-			Anaiyur (VP)
	Pallapatti (VP)		192	177	15	273	196	77	25	23	2	4	3	1			Pallapatti (VP)
	Viswanattam (VP)		120	79	41	595	348	247	22	20	2	-	-	-		50	Viswanattam (VP)
	Tiruttangal (TP)		631	483	148	1396	860	536	66	43	23	61	45	16			Tiruttangal (TP)
50	Tiruchuli Dev. Block	T	20463	11489	8974	12677	5321	7356	91	79	12	166	109	57	T		Tiruchuli Dev. Block
		R	20463	11489	8974	12677	5321	7356	91	79	12	166	109	57	R		
		U	–	–	–	–	–	–	–	–	–	–	–	–	U		
60	Narikudi Dev. Block	T	21586	13928	7658	9707	4128	5579	30	26	4	–	–	–	T	60	Narikudi Dev. Block
		R	21586	13928	7658	9707	4128	5579	30	26	4	–	–	–	R		
		U	–	–	–	–	–	–	–	–	–	–	–	–	U		
70	Kariapatti Dev. Block	T	16750	10844	5906	16122	6862	9260	158	140	18	19	16	3	T	70	Kariapatti Dev. Block
		R	16750	10844	5906	16122	6862	9260	158	140	18	19	16	3	R		
		U	–	–	–	–	–	–	–	–	–	–	–	–	U		
80	Aruppukkottai Dev. Block	T	12585	6780	5805	14719	6417	8302	140	128	12	40	36	4	T	80	Aruppukkottai Dev. Block
		R	12585	6780	5805	14719	6417	8302	140	128	12	40	36	4	R		
		U	–	–	–	–	–	–	–	–	–	–	–	–	U		
90	Sattur Dev. Block	T	8332	5090	3242	18654	8388	10266	612	549	63	61	61	–	T	90	Sattur Dev. Block
		R	8332	5090	3242	18654	8388	10266	612	549	63	61	61	–	R		
		U	–	–	–	–	–	–	–	–	–	–	–	–	U		

Location Code Number	Name of District CD Block /UA/ City/Town	Total/ Rural/ Urban	Industrial category of main workers: Manufacturing, Processing, Servicing & Repairs in Household Industry V(a)			Manufacturing, Processing, Servicing & Repairs in Other than Household Industry (V(b))			Constructions (VI)			Trade & Commerce (VII)			Total/ Rural/ Urban	Location Code Number	Name of District/ CD Block/UA/City/ Town
			P	M	F	P	M	F	P	M	F	P	M	F			
1	2	3	37	38	39	40	41	42	43	44	45	46	47	48	3	1	2
17	**KAMARAJAR DISTRICT**	**T**	**28154**	**11905**	**16249**	**175548**	**101350**	**74198**	**13683**	**12877**	**806**	**63299**	**59094**	**4205**	**T**	**17**	**KAMARAJAR DISTRICT**
		R	**9919**	**4715**	**5204**	**79329**	**41158**	**38171**	**5007**	**4852**	**155**	**18910**	**17248**	**1662**	**R**		
		U	**18235**	**7190**	**11045**	**96219**	**60192**	**36027**	**8676**	**8025**	**651**	**44389**	**41846**	**2543**	**U**		
10	Srivilliputtur Dev. Block	T	325	184	141	5476	3406	2070	345	337	8	1797	1624	173	T	10	Srivilliputtur Dev. Block
		R	325	184	141	5476	3406	2070	345	337	8	1797	1624	173	R		
		U	–	–	–	–	–	–	–	–	–	–	–	–	U		
20	Watrap Dev. Block	T	3619	1905	1714	1682	986	696	276	273	3	1862	1722	140	T	20	Watrap Dev. Block
		R	3619	1905	1714	1682	986	696	276	273	3	1862	1722	140	R		
		U	–	–	–	–	–	–	–	–	–	–	–	–	U		
30	Virudunagar Dev. Block	T	430	204	226	13754	6651	7103	1299	1149	150	3746	3397	349	T	30	Virudunagar Dev. Block
		R	294	151	143	10428	4804	5624	519	495	24	2116	1915	201	R		
		U	136	53	83	3326	1847	1479	780	654	126	1630	1482	148	U		
	Rosalpatti (VP)		36	24	12	1742	1019	723	432	361	71	933	833	100			Rosalpatti (VP)
	Kooraikundu (VP)		100	29	71	1584	828	756	348	293	55	697	649	48			Kooraikundu (VP)
40	Sivakasi Dev. Block	T	1362	253	1109	48958	24434	24524	2380	2261	119	6636	6146	490	T	40	Sivakasi Dev. Block
		R	810	133	677	16951	7850	9101	544	531	13	2206	2016	190	R		
		U	552	120	432	32007	16584	15423	1836	1730	106	4430	4130	300	U		
	Sithurajapuram (VP)		92	18	74	3176	1547	1629	286	280	6	470	447	23			Sithurajapuram (VP)
	Anaiyur (VP)		67	39	28	5072	2868	2204	373	339	34	773	699	74			Anaiyur (VP)
	Pallapatti (VP)		226	6	220	6183	3446	2737	349	331	18	865	826	39			Pallapatti (VP)
	Viswanattam (VP)		13	10	3	6308	3156	3152	206	195	11	553	495	58			Viswanattam (VP)
	Tiruttangal (TP)		154	47	107	11268	5567	5701	622	585	37	1769	1663	106			Tiruttangal (TP)
50	Tiruchuli Dev. Block	T	358	215	143	1445	1169	276	157	147	10	1093	984	109	T	50	Tiruchuli Dev. Block
		R	358	215	143	1445	1169	276	157	147	10	1093	984	109	R		
		U	–	–	–	–	–	–	–	–	–	–	–	–	U		
60	Narikudi Dev. Block	T	154	93	61	234	210	24	91	81	10	817	762	55	T	60	Narikudi Dev. Block
		R	154	93	61	234	210	24	91	81	10	817	762	55	R		
		U	–	–	–	–	–	–	–	–	–	–	–	–	U		
70	Kariapatti Dev. Block	T	958	508	450	2387	1805	582	337	333	4	1110	994	116	T	70	Kariapatti Dev. Block
		R	958	508	450	2387	1805	582	337	333	4	1110	994	116	R		
		U	–	–	–	–	–	–	–	–	–	–	–	–	U		
80	Aruppukkottai Dev. Block	T	1113	586	527	4603	2927	1676	780	759	21	1311	1187	124	T	80	Aruppukkottai Dev. Block
		R	1113	586	527	4603	2927	1676	780	759	21	1311	1187	124	R		
		U	–	–	–	–	–	–	–	–	–	–	–	–	U		
90	Sattur Dev. Block	T	199	95	104	11848	4342	7506	849	821	28	2125	1947	178	T	90	Sattur Dev. Block
		R	199	95	104	11848	4342	7506	849	821	28	2125	1947	178	R		
		U	–	–	–	–	–	–	–	–	–	–	–	–	U		

Location Code Number	Name of District/ CD Block /UA/ City/Town	Total/ Rural/ Urban	Industrial Category of main workers: Transport, Storage & Communications (VIII) P	M	F	Other Services (IX) P	M	F
1	2	3	49	50	51	52	53	54
17	KAMARAJAR DISTRICT	T	15002	14597	405	57762	41196	16566
		R	4965	4881	84	27664	18876	8788
		U	10037	9716	321	30098	22320	7778
10	Srivilliputtur Dev. Block	T	497	491	6	2391	1679	712
		R	497	491	6	2391	1679	712
		U	–	–	–	–	–	–
20	Watrap Dev. Block	T	274	269	5	3126	2209	917
		R	274	269	5	3126	2209	917
		U	–	–	–	–	–	–
30	Virudunagar Dev. Block	T	1665	1609	56	5147	3823	1324
		R	910	886	24	2899	2028	871
		U	755	723	32	2248	1795	453
	Rosalpatti (VP)		537	513	24	1148	941	207
	Kooraikundu (VP)		218	210	8	1100	854	246
40	Sivakasi Dev. Block	T	1719	1694	25	6285	4691	1594
		R	470	458	12	2628	1843	785
		U	1249	1236	13	3657	2848	809
	Sithurajapuram (VP)		152	152	-	281	220	61
	Anaiyur (VP)		168	161	7	1125	860	265
	Pallapatti (VP)		264	264	-	666	557	109
	Viswanattam (VP)		174	173	1	244	205	39
	Tiruttangal (TP)		491	486	5	1341	1006	335
50	Tiruchuli Dev. Block	T	243	241	2	2428	1557	871
		R	243	241	2	2428	1557	871
		U	–	–	–	–	–	–
60	Narikudi Dev. Block	T	109	108	1	1215	757	458
		R	109	108	1	1215	757	458
		U	–	–	–	–	–	–
70	Kariapatti Dev. Block	T	290	288	2	2124	1404	720
		R	290	288	2	2124	1404	720
		U	–	–	–	–	–	–
80	Aruppukkottai Dev. Block	T	517	507	10	2756	1927	829
		R	517	507	10	2756	1927	829
		U	–	–	–	–	–	–
90	Sattur Dev. Block	T	679	672	7	2426	1661	765
		R	679	672	7	2426	1661	765
		U	–	–	–	–	–	–

Marginal Workers P	M	F	Non-Workers P	M	F	Total/ Rural/ Urban	Location Code Number	Name of District/ CD Block/UA/City/ Town
55	56	57	58	59	60	3	1	2
33829	2085	31744	781296	330219	451077	T	17	KAMARAJAR DISTRICT
25013	1585	23428	443028	203455	239573	R		
8816	500	8316	338268	126764	211504	U		
1676	211	1465	40151	18327	21824	T	10	Srivilliputtur Dev. Block
1676	211	1465	40151	18327	21824	R		
–	–	–	–	–	–	U		
1290	89	1201	50183	22462	27721	T	20	Watrap Dev. Block
1290	89	1201	50183	22462	27721	R		
–	–	–	–	–	–	U		
4791	289	4502	61783	28055	33728	T	30	Virudunagar Dev. Block
4085	270	3815	45384	21261	24123	R		
706	19	687	16399	6794	9605	U		
417	10	407	10105	4433	5672			Rosalpatti (VP)
289	9	280	6294	2361	3933			Kooraikundu (VP)
2781	87	2694	89427	39231	50196	T	40	Sivakasi Dev. Block
1679	51	1628	41308	20042	21266	R		
1102	36	1066	48119	19189	28930	U		
3	-	3	4518	1769	2749			Sithurajapuram (VP)
101	28	73	9208	3500	5708			Anaiyur (VP)
293	3	290	9651	3658	5993			Pallapatti (VP)
121	-	121	6543	2666	3877			Viswanattam (VP)
584	5	579	18199	7596	10603			Tiruttangal (TP)
1568	89	1479	33646	15443	18203	T	50	Tiruchuli Dev. Block
1568	89	1479	33646	15443	18203	R		
–	–	–	–	–	–	U		
4156	130	4026	31329	14279	17050	T	60	Narikudi Dev. Block
4156	130	4026	31329	14279	17050	R		
–	–	–	–	–	–	U		
1673	68	1605	37334	16567	20767	T	70	Kariapatti Dev. Block
1673	68	1605	37334	16567	20767	R		
–	–	–	–	–	–	U		
1548	139	1409	34652	15646	19006	T	80	Aruppukkottai Dev. Block
1548	139	1409	34652	15646	19006	R		
–	–	–	–	–	–	U		
1529	114	1415	32530	15739	16791	T	90	Sattur Dev. Block
1529	114	1415	32530	15739	16791	R		
–	–	–	–	–	–	U		

Location Code Number	Name of District/ CD Block /UA/ City/Town	Total/ Rural/ Urban	Area in Sq.Kms.	No. of occupied residential houses	No. of households
1	2	3	4	5	6
100	**Vembakottai Dev. Block**	**T**	**653.29**	**23378**	**23378**
		R	**640.25**	**20559**	**20559**
		U	**13.04**	**2819**	**2819**
	Alangulam (VP)		7.53	1336	1336
	Elayirampannai (VP)		5.51	1483	1483
110	Rajapalaiyam Dev. Block	T	305.91	38280	38435
		R	287.27	32762	32895
		U	18.64	5518	5540
	Chatrapatti (VP)		6.36	1296	1299
	Dhalavoipuram (VP)		6.60	1331	1336
	Chettiarpatti (TP)		5.68	2891	2905
	TOTAL URBAN		**141.53**	**138200**	**138465**
	Srivilliputtur (M)		5.72	16352	16356
	Virudunagar (M)		6.60	15583	15609
	Rosalpatti (VP)		4.73	3510	3511
	Kooraikundu (VP)		11.86	2728	2731
	Aruppukottai (M)		31.48	17379	17387
	Sithurajapuram (VP)		3.09	2339	2339
	Anaiyur (VP)		8.91	4469	4469
	Pallapatti (VP)		8.32	4813	4814
	Viswanattam (VP)		0.94	3880	3880
	Alangulam (VP)		7.53	1336	1336
	Sattur (M)		3.83	6770	6773
	Elayirampannai (VP)		5.51	1483	1483
	Chatrapatti (VP)		6.36	1296	1299
	Dhalavoipuram (VP)		6.60	1331	1336
	Chettiarpatti (TP)		5.68	2891	2905
	Rajapalaiyam (M)		11.36	28304	28501
	Sivakasi U.A.		13.01	23736	23736
	(a) Sivakasi (M)		6.89	14653	14653
	(b) Tiruttangal (TP)		6.12	9083	9083

Total population (including institutional and houseless population)			Total Population in the age group 0 -6			Total/ Rural/ Urban	Location. Code Nomber	Name of District / C.D. Block/ UA/City/Town
P	M	F	P	M	F			
7	8	9	10	11	12	3	1	2
98204	**48867**	**49337**	**13955**	**7168**	**6787**	**T**	**100**	**Vembakottai Dev. Block**
86141	**42770**	**43371**	**12527**	**6412**	**6115**	**R**		
12063	**6097**	**5966**	**1428**	**756**	**672**	**U**		
6126	3160	2966	709	374	335			Alangulam (VP)
5937	2937	3000	719	382	337			Elayirampannai (VP)
149246	74727	74519	20653	10494	10159	T	110	Rajapalaiyam Dev. Block
127901	63989	63912	18024	9132	8892	R		
21345	10738	10607	2629	1362	1267	U		
4363	2161	2202	469	256	213			Chatrapatti (VP)
5485	2770	2715	698	331	367			Dhalavoipuram (VP)
11497	5807	5690	1462	775	687			Chettiarpatti (TP)
585704	**295797**	**289907**	**75105**	**38634**	**36471**			**TOTAL URBAN**
68644	34667	33977	8258	4346	3912			Srivilliputtur (M)
70971	35734	35237	8672	4438	4234			Virudunagar (M)
15957	8536	7421	2241	1175	1066			Rosalpatti (VP)
11238	5616	5622	1768	879	889			Kooraikundu (VP)
78976	39861	39115	8693	4461	4232			Aruppukottai (M)
9358	4702	4656	1383	680	703			Sithurajapuram (VP)
17659	8915	8744	2662	1336	1326			Anaiyur (VP)
18991	9490	9501	2970	1532	1438			Pallapatti (VP)
14899	7347	7552	2181	1114	1067			Viswanattam (VP)
6126	3160	2966	709	374	335			Alangulam (VP)
29226	14642	14584	3602	1866	1736			Sattur (M)
5937	2937	3000	719	382	337			Elayirampannai (VP)
4363	2161	2202	469	256	213			Chatrapatti (VP)
5485	2770	2715	698	331	367			Dhalavoipuram (VP)
11497	5807	5690	1462	775	687			Chettiarpatti (TP)
114202	57943	56259	14087	7261	6826			Rajapalaiyam (M)
102175	51509	50666	14531	7428	7103			Sivakasi U.A.
65593	33123	32470	9001	4544	4457			(a) Sivakasi (M)
36582	18386	18196	5530	2884	2646			(b) Tiruttangal (TP)

DISTRICT PRIMARY CENSUS ABSTRACT

Location Code Number	Name of District/ CD Block /UA/ City/Town	Total/ Rural/ Urban	Scheduled Castes			Scheduled Tribes			Literates			Total Main Workers (1-IX)			Total/ Rural/ Urban	Location Code Number	Name of District/ C.D. Block/ UA/City/Town
			P	M	F	P	M	F	P	M	F	P	M	F			
1	2	3	13	14	15	16	17	18	19	20	21	22	23	24	3	1	2
100	**Vembakottai Dev. Block**	**T**	**18489**	**9259**	**9230**	**66**	**33**	**33**	**46871**	**29078**	**17793**	**53796**	**28265**	**25531**	**T**	**100**	**Vembakottai Dev. Block**
		R	**17174**	**8597**	**8577**	**66**	**33**	**33**	**38521**	**24363**	**14158**	**48937**	**25042**	**23895**	**R**		
		U	**1315**	**662**	**653**	-	-	-	**8350**	**4715**	**3635**	**4859**	**3223**	**1636**	**U**		
	Alangulam (VP)		1143	573	570	-	-	-	4405	2524	1881	1856	1537	319			Alangulam (VP)
	Elayirampannai (VP)		172	89	83	-	-	-	3945	2191	1754	3003	1686	1317			Elayirampannai (VP)
110	Rajapalaiyam Dev. Block	T	39320	19467	19853	255	132	123	75858	46714	29144	72743	44072	28671	T	110	Rajapalaiyam Dev. Block
		R	36692	18180	18512	255	132	123	62573	38723	23850	62785	37604	25181	R		
		U	2628	1287	1341	-	-	-	13285	7991	5294	9958	6468	3490	U		
	Chatrapatti (VP)		214	109	105	-	-	-	2659	1614	1045	2161	1353	808			Chatrapatti (VP)
	Dhalavoipuram (VP)		1006	495	511	-	-	-	3699	2202	1497	2407	1685	722			Dhalavoipuram (VP)
	Chettiarpatti (TP)		1408	683	725	-	-	-	6927	4175	2752	5390	3430	1960			Chettiarpatti (TP)
	TOTAL URBAN		**53049**	**26492**	**26557**	**1962**	**951**	**1011**	**381594**	**218164**	**163430**	**238620**	**168533**	**70087**			**TOTAL URBAN**
	Srivilliputtur (M)		2837	1474	1363	503	242	261	42643	25046	17597	27631	18604	9027			Srivilliputtur (M)
	Virudunagar (M)		4397	2189	2208	209	99	110	53682	28982	24700	23196	19721	3475			Virudunagar (M)
	Rosalpatti (VP)		2517	1271	1246	57	31	26	9865	5741	4124	5435	4093	1342			Rosalpatti (VP)
	Kooraikundu (VP)		1603	818	785	54	27	27	6390	3698	2692	4655	3246	1409			Kooraikundu (VP)
	Aruppukottai (M)		4356	2127	2229	33	19	14	56237	31695	24542	35389	22519	12870			Aruppukottai (M)
	Sithurajapuram (VP)		575	290	285	6	3	3	5597	3253	2344	4837	2933	1904			Sithurajapuram (VP)
	Anaiyur (VP)		1594	804	790	10	5	5	10193	6029	4164	8350	5387	2963			Anaiyur (VP)
	Pallapatti (VP)		2329	1148	1181	7	6	1	10270	6147	4123	9047	5829	3218			Pallapatti (VP)
	Viswanattam (VP)		2438	1197	1241	-	-	-	6797	4307	2490	8235	4681	3554			Viswanattam (VP)
	Alangulam (VP)		1143	573	570	-	-	-	4405	2524	1881	1856	1537	319			Alangulam (VP)
	Sattur (M)		1159	546	613	19	11	8	19843	11240	8603	11085	8048	3037			Sattur (M)
	Elayirampannai (VP)		172	89	83	-	-	-	3945	2191	1754	3003	1686	1317			Elayirampannai (VP)
	Chatrapatti (VP)		214	109	105	-	-	-	2659	1614	1045	2161	1353	808			Chatrapatti (VP)
	Dhalavoipuram (VP)		1006	495	511	-	-	-	3699	2202	1497	2407	1685	722			Dhalavoipuram (VP)
	Chettiarpatti (TP)		1408	683	725	-	-	-	6927	4175	2752	5390	3430	1960			Chettiarpatti (TP)
	Rajapalaiyam (M)		14907	7438	7469	862	409	453	73473	42436	31037	42920	33735	9185			Rajapalaiyam (M)
	Sivakasi U.A.		10394	5241	5153	202	99	103	64969	36884	28085	43023	30046	12977			Sivakasi U.A.
	(a) Sivakasi (M)		4537	2300	2237	185	90	95	44799	24917	19882	25224	19261	5963			(a) Sivakasi (M)
	(b) Tiruttangal (TP)		5857	2941	2916	17	9	8	20170	11967	8203	17799	10785	7014			(b) Tiruttangal (TP)

Location Code Number	Name of District/ CD Block /UA/ City/Town	Total/ Rural/ Urban	Industrial category of main workers: Cultivators (I) P	M	F	Agricultural Labourers (II) P	M	F
1	2	3	25	26	27	28	9	30
100	**Vembakottai Dev. Block**	T	7832	5337	2495	23325	10351	12974
		R	7614	5149	2465	22462	9864	12598
		U	218	188	30	863	487	376
	Alangulam (VP)		110	96	14	387	206	181
	Elayirampannai (VP)		108	92	16	476	281	195
110	Rajapalaiyam Dev. Block	T	10654	7511	3143	33344	15715	17629
		R	10028	7103	2925	31432	14848	16584
		U	626	408	218	1912	867	1045
	Chatrapatti (VP)		65	46	19	301	139	162
	Dhalavoipuram (VP)		352	190	162	517	204	313
	Chettiarpatti (TP)		209	172	37	1094	524	570
	TOTAL URBAN		**7036**	**5691**	**1345**	**22652**	**12490**	**10162**
	Srivilliputtur (M)		1228	942	286	5104	2713	2391
	Virudunagar (M)		166	153	13	175	88	87
	Rosalpatti (VP)		172	141	31	400	230	170
	Kooraikundu (VP)		62	47	15	501	299	202
	Aruppukkottai (M)		629	447	182	2078	823	1255
	Sithurajapuram (VP)		98	81	17	277	184	93
	Anaiyur (VP)		246	157	89	468	227	241
	Pallapatti (VP)		192	177	15	273	196	77
	Viswanattam (VP)		120	79	41	595	348	247
	Alangulam (VP)		110	96	14	387	206	181
	Sattur (M)		158	97	61	36	26	10
	Elayirampannai (VP)		108	92	16	476	281	195
	Chatrapatti (VP)		65	46	19	301	139	162
	Dhalavoipuram (VP)		352	190	162	517	204	313
	Chettiarpatti (TP)		209	172	37	1094	524	570
	Rajapalaiyam (M)		2444	2252	192	8438	5050	3388
	Sivakasi U.A.		677	522	155	1532	952	518
	(a) Sivakasi (M)		46	39	7	136	92	44
	(b) Tiruttangal (TP)		631	483	148	1396	860	536

Industrial category of main workers: Livestock, Forestry, Fishing, Hunting and Plantations Orchards & allied activities (III) P	M	F	Mining and Quarrying (IV) P	M	F	Total/ Rural/ Urban	Location Code City/Number	Name of /District/ CD Block/UA/ Town
31	32	33	34	35	36	3	1	2
442	**400**	**42**	**198**	**180**	**18**	**T**	**100**	**Vembakottai Dev. Block**
430	**389**	**41**	**196**	**178**	**18**	**R**		
12	**11**	**1**	**2**	**2**	**-**	**U**		
4	4	-	-	-	-			Alangulam (VP)
8	7	1	2	2	-			Elayirampannai (VP)
845	579	266	136	97	39	T	110	Rajapalaiyam Dev. Block
831	570	261	136	97	39	R		
14	9	5	-	-	-	U		
3	3	-	-	-	-			Chatrapatti (VP)
5	3	2	-	-	-			Dhalavoipuram (VP)
6	3	3	-	-	-			Chettiarpatti (TP)
1097	**913**	**184**	**181**	**150**	**31**			**TOTAL URBAN**
350	270	80	8	8	-			Srivilliputtur (M)
95	82	13	23	23	-			Virudunagar (M)
35	31	4	-	-	-			Rosalpatti (VP)
40	34	6	5	3	2			Kooraikundu (VP)
120	113	7	28	18	10			Aruppukkottai (M)
3	2	1	2	2	-			Sithurajapuram (VP)
57	36	21	1	1	-			Anaiyur (VP)
25	23	2	4	3	1			Pallapatti (VP)
22	20	2	-	-	-			Viswanattam (VP)
4	4	-	-	-	-			Alangulam (VP)
20	20	-	4	4	-			Sattur (M)
8	7	1	2	2	-			Elayirampannai (VP)
3	3	-	-	-	-			Chatrapatti (VP)
5	3	2	-	-	-			Dhalavoipuram (VP)
6	3	3	-	-	-			Chettiarpatti (TP)
203	186	17	37	36	1			Rajapalaiyam (M)
101	76	25	67	50	17			Sivakasi U.A.
35	33	2	6	5	1			(a) Sivakasi (M)
66	43	23	61	45	16			(b) Tiruttangal (TP)

Location Code Number	Name of District CD Block /UA/ City/Town	Total/ Rural/ Urban	Industrial category of main workers: Manufacturing, Processing, Servicing & Repairs in Household Industry V(a)			Manufacturing, Processing, Servicing & Repairs in Other than Household Industry (V(b)			Constructions (VI)			Trade & Commerce (VII)			Total/ Rural/ Urban	Location Code Number	Name of District/ CD Block/UA/City/ Town
			P	M	F	P	M	F	P	M	F	P	M	F			
1	2	3	37	38	39	40	41	42	43	44	45	46	47	48	3	1	2
100	**Vembakottai Dev. Block**	**T**	**517**	**228**	**289**	**15960**	**7230**	**8730**	**733**	**729**	**4**	**1992**	**1835**	**157**	**T**	**100**	**Vembakottai Dev. Block**
		R	**493**	**224**	**269**	**13533**	**5836**	**7697**	**421**	**418**	**3**	**1532**	**1399**	**133**	**R**		
		U	**24**	**4**	**20**	**2427**	**1394**	**1033**	**312**	**311**	**1**	**460**	**436**	**24**	**U**		
	Alangulam (VP)		4	2	2	923	882	41	35	35	-	137	124	13			Alangulam (VP)
	Elayirampannai (VP)		20	2	18	1504	512	992	277	276	1	323	312	11			Elayirampannai (VP)
110	Rajapalaiyam Dev. Block	T	2850	1064	1786	14063	10130	3933	885	845	40	4521	4201	320	T	110	Rajapalaiyam Dev. Block
		R	1596	621	975	10742	7823	2919	688	657	31	2941	2698	243	R		
		U	1254	443	811	3321	2307	1014	197	188	9	1580	1503	77	U		
	Chatrapatti (VP)		788	315	473	676	557	119	24	22	2	191	177	14			Chatrapatti (VP)
	Dhalavoipuram (VP)		33	5	28	567	475	92	22	18	4	590	585	5			Dhalavoipuram (VP)
	Chettiarpatti (TP)		433	123	310	2078	1275	803	151	148	3	799	741	58			Chettiarpatti (TP)
	TOTAL URBAN		**18235**	**7190**	**11045**	**96219**	**60192**	**36027**	**8676**	**8025**	**651**	**44389**	**41846**	**2543**			**TOTAL URBAN**
	Srivilliputtur (M)		3019	1357	1662	6829	3726	3103	890	794	96	4988	4665	323			Srivilliputtur (M)
	Virudunagar (M)		85	66	19	6495	5087	1408	884	810	74	8995	8506	489			Virudunagar (M)
	Rosalpatti (VP)		36	24	12	1742	1019	723	432	361	71	933	833	100			Rosalpatti (VP)
	Kooraikundu (VP)		100	29	71	1584	828	756	348	293	55	697	649	48			Kooraikundu (VP)
	Aruppukkottai (M)		10876	4123	6753	7863	5257	2606	817	696	121	6624	6172	452			Aruppukkottai (M)
	Sithurajapuram (VP)		92	18	74	3176	1547	1629	286	280	6	470	447	23			Sithurajapuram (VP)
	Anaiyur (VP)		67	39	28	5072	2868	2204	373	339	34	773	699	74			Anaiyur (VP)
	Pallapatti (VP)		226	6	220	6183	3446	2737	349	331	18	865	826	39			Pallapatti (VP)
	Viswanattam(VP)		13	10	3	6308	3156	3152	206	195	11	553	495	58			Viswanatam(VP)
	Alangulam (VP)		4	2	2	923	882	41	35	35	-	137	124	13			Alangulam (VP)
	Sattur (M)		54	26	28	5090	2811	2279	276	264	12	2813	2682	131			Sattur (M)
	Elayirampannai (VP)		20	2	18	1504	512	992	277	276	1	323	312	11			Elayirampannai (VP)
	Chatrapatti (VP)		788	315	473	676	557	119	24	22	2	191	177	14			Chatrapatti (VP)
	Dhalavoipuram (VP)		33	5	28	567	475	92	22	18	4	590	585	5			Dhalavoipuram (VP)
	Chettiarpatti (TP)		433	123	310	2078	1275	803	151	148	3	799	741	58			Chettiarpatti (TP)
	Rajapalaiyam (M)		2086	931	1155	12717	9992	2725	2151	2070	81	8273	7904	369			Rajapalaiyam (M)
	Sivakasi U.A.		303	114	189	27412	16754	10658	1155	1093	62	6365	6029	336			Sivakasi U.A.
	(a) Sivakasi (M)		149	67	82	16144	11187	4957	533	508	25	4596	4366	230			(a) Sivakasi (M)
	(b) Tiruttangal (TP)		154	47	107	11268	5567	5701	622	585	37	1769	1663	106			(b) Tiruttangal (TP)

Location Code Number	Name of District/ CD Block /UA/ City/Town	Total/ Rural/ Urban	Industrial category of main workers: Transport, Storage & Communications (VIII) P	M	F	Other Services (IX) P	M	F	Marginal Workers P	M	F	Non-Workers P	M	F	Total/ Rural/ Urban	Location Code Number	Name of District/ CD Block/UA/City/ Town
1	2	3	49	50	51	52	53	54	55	56	57	58	59	60	3	1	2
100	**Vembakottai Dev. Block**	**T**	**434**	**428**	**6**	**2363**	**1547**	**816**	**1713**	**164**	**1549**	**42695**	**20438**	**22257**	**T**	**100**	**Vembakottai Dev. Block**
		R	**366**	**360**	**6**	**1890**	**1225**	**665**	**1656**	**162**	**1494**	**35548**	**17566**	**17982**	**R**		
		U	**68**	**68**	**-**	**473**	**322**	**151**	**57**	**2**	**55**	**7147**	**2872**	**4275**	**U**		
	Alangulam (VP)		42	42	-	214	146	68	42	-	42	4228	1623	2605			Alangulam (VP)
	Elayirampannai (VP)		26	26	-	259	176	83	15	2	13	2919	1249	1670			Elayirampannai (VP)
110	Rajapalaiyam Dev. Block	T	707	696	11	4738	3234	1504	4496	274	4222	72007	30381	41626	T	110	Rajapalaiyam Dev. Block
		R	610	601	9	3781	2586	1195	4153	262	3891	60963	20123	34840	R		
		U	97	95	2	957	648	309	343	12	331	11044	4258	6786	U		
	Chatrapatti (VP)		6	5	1	107	89	18	24	5	19	2178	803	1375			Chatrapatti (VP)
	Dhalavoipuram (VP)		36	36	-	285	169	116	84	4	80	2994	1081	1913			Dhalavoipuram (VP)
	Chettiarpatti (TP)		55	54	1	565	390	175	235	3	232	5872	2374	3498			Chettiarpatti (TP)
	TOTAL URBAN		**10037**	**9716**	**321**	**30098**	**22320**	**7778**	**8816**	**500**	**8316**	**338268**	**126764**	**211504**			**TOTAL URBAN:**
	Srivilliputtur (M)		699	682	17	4516	3447	1069	429	90	339	40584	15973	24611			Srivilliputtur (M)
	Virudunagar (M)		2033	1890	143	4245	3016	1229	456	31	425	47319	15982	31337			Virudunagar (M)
	Rosalpatti (VP)		537	513	24	1148	941	207	417	10	407	10105	4433	5672			Rosalpatti (VP)
	Kooraikundu (VP)		218	210	8	1100	854	246	289	9	280	6294	2361	3933			Kooraikundu (VP)
	Aruppukkottai (M)		1494	1426	68	4860	3444	1416	1189	72	1117	42398	17270	25128			Aruppukkottai (M)
	Sithurajapuram (VP)		152	152	-	281	220	61	3	-	3	4518	1769	2749			Sithurajapuram (VP)
	Anaiyur (VP)		168	161	7	1125	860	265	101	28	73	9208	3500	5708			Anaiyur (VP)
	Pallapatti (VP)		264	264	-	666	557	109	293	3	290	9651	3658	5993			Pallapatti (VP)
	Viswanatam(VP)		174	173	1	244	205	39	121	-	121	6543	2666	3877			Viswanattam(VP)
	Alangulam (VP)		42	42	-	214	146	68	42	-	42	4228	1623	2605			Alangulam (VP)
	Sattur (M)		786	771	15	1848	1347	501	1131	86	1045	17010	6508	10502			Sattur (M)
	Elayirampannai (VP)		26	26	-	259	176	83	15	2	13	2919	1249	1670			Elayirampannai (VP)
	Chatrapatti (VP)		6	5	1	107	89	18	24	5	19	2178	803	1375			Chatrapatti (VP)
	Dhalavoipuram (VP)		36	36	-	285	169	116	84	4	80	2994	1081	1913			Dhalavoipuram (VP)
	Chettiarpatti (TP)		55	54	1	565	390	175	235	3	232	5872	2374	3498			Chettiarpatti (TP)
	Rajapalaiyam (M)		1737	1718	19	4834	3596	1238	1315	102	1213	69967	24106	45861			Rajapalaiyam
	Sivakasi U.A.		1610	1593	17	3801	2863	938	2672	55	2617	56480	21408	35072			Sivakasi U.A.
	(a) Sivakasi (M)		1119	1107	12	2460	1857	603	2088	50	2038	38281	13812	24469			(a) Sivakasi
	(b) Tiruttangal (TP)		491	486	5	1341	1006	335	584	5	579	18199	7596	10603			(b) Tiruttangal (TP)

Village and Town Wise Primary Census Abstract

Location Code No.	Name of C.D. Block Village/ Town	Total Rural Urban	Area of Village town in hectares/ Sq.kms	No. of occupied residential houses	No. of households	Total Population (including Institutional & House less population) (P)	(M)	(F)	Total Population in the age-group (0-6) (P)	(M)	(F)	Scheduled Castes (M)	(F)	Scheduled Tribes (M)	(F)	Literates (M)	(F)	Industrial: Total Main workers (I-IX) (M)	(F)	Industrial: Cultivators (I) (M)	(F)	Industrial: Agricultural Labourers (II) (M)	(F)
(1)	(2)	(3)	(4)	(5)	(6)	(7)	(8)	(9)	(10)	(11)	(12)	(13)	(14)	(15)	(16)	(17)	(18)	(19)	(20)	(21)	(22)	(23)	(24)
0010	**Srivilliputtur CD Block**	**T**	**299.20**	**21471**	**21586**	**86365**	**43217**	**43148**	**11822**	**6023**	**5799**	**14172**	**14121**	**111**	**109**	**26639**	**16321**	**24679**	**19859**	**5978**	**4299**	**10605**	**12376**
		R	**299.20**	**21471**	**21586**	**86365**	**43217**	**43148**	**11822**	**6023**	**5799**	**14172**	**14121**	**111**	**109**	**26639**	**16321**	**24679**	**19859**	**5978**	**4299**	**10605**	**12376**
		U	–	–	–	–	–	–	–	–	–	–	–	–	–	–	–	–	–	–	–	–	–
										Srivilliputtur Taluk (Part)													
0270	Srivilliputtur R.F.		29237.01	–	–	–	–	–	–	–	–	–	–	–	–	–	–	–	–	–	–	–	–
0280	Venkateswarapuram R.F.		28.38	–	–	–	–	–	–	–	–	–	–	–	–	–	–	–	–	–	–	–	–
0290	Pillaiyarnatham R.F.		5.15	–	–	–	–	–	–	–	–	–	–	–	–	–	–	–	–	–	–	–	–
0300	Sembanadikarinalkulam		217.53	3	3	9	5	4	–	–	–	1	1	–	–	4	1	5	1	3	–	1	1
0310	Pattakkulam Sallipatti		961.70	719	749	3048	1547	1501	442	224	218	596	536	–	–	920	529	935	829	234	118	515	602
0331	Viluppanur a/b		0.00	471	476	1815	922	893	170	83	87	128	127	–	–	613	381	571	515	192	157	210	264
0332	Viluppanur b/b		2238.39	525	527	2186	1121	1065	376	194	182	1106	1056	–	–	621	283	630	400	130	53	429	293
0341	Nallingaperi a/b		178.56	92	95	429	219	210	72	40	32	217	209	–	–	105	52	122	118	48	5	63	109
0342	Nallingaperi b/b		0.00	67	67	271	126	145	50	28	22	126	145	–	–	47	40	79	92	27	36	41	53
0350	Pillaiyarnatham		790.11	735	737	3235	1630	1605	438	228	210	310	317	–	–	872	484	976	824	304	207	463	573
0361	Venkateswarapuram a/b		2056.05	333	341	1448	723	725	253	116	137	294	305	–	–	173	92	419	194	18	1	335	178
0371	Singammalpuram a/d		1320.88	344	353	1313	642	671	162	82	80	593	622	–	–	402	231	326	140	29	1	221	122
0373	Singammalpuram c/d		0.00	–	–	–	–	–	–	–	–	–	–	–	–	–	–	–	–	–	–	–	–
0374	Singammalpuram d/d		0.00	–	–	–	–	–	–	–	–	–	–	–	–	–	–	–	–	–	–	–	–
0381	Valaikkulam a/b		2810.86	308	309	1212	608	604	154	82	72	440.	442	28	23	335	204	337	341	110	134	140	179
0382	Valaikkulam b/b		0.00	–	–	–	–	–	–	–	–	–	–	–	–	–	–	–	–	–	–	–	–
0390	Valaikkulam R.F.		9.48	–	–	–	–	–	–	–	–	–	–	–	–	–	–	–	–	–	–	–	–
0401	Kurukkalkulam a/b		153.55	256	257	1068	562	506	146	79	67	372	343	–	–	344	242	314	216	–	–	187	165
0410	Puvani		593.47	504	516	2122	1076	1046	321	163	158	310	300	–	–	528	292	635	490	256	130	239	288
0420	Achchankulam		0.00	248	248	1067	517	550	114	60	54	64	58	–	–	230	146	298	305	160	133	121	164
0431	Vadakkusrivilliputhur a/b		630.42	382	382	1823	937	886	245	123	122	407	403	–	–	715	529	460	310	19	19	148	175
0441	Ponnangani a/c		0.00	28	28	96	52	44	12	4	8	–	–	–	–	14	9	33	16	7	1	23	13
0443	Ponnangani c/c		480.90	–	–	–	–	–	–	–	–	–	–	–	–	–	–	–	–	–	–	–	–

Location Code No.	Name of C.D. Block Village / Town	Total Rural Urban	Category of Main Workers: Livestock, Forestry, Fishing, Hunting, Plantations, Orchards and allied activities III (M) (25)	III (F) (26)	Mining and quarrying IV (M) (27)	IV (F) (28)	Manufacturing, Processing, Servicing and repairs in: Household Industry V(a) (M) (29)	V(a) (F) (30)	Other than household industry V(b) (M) (31)	V(b) (F) (32)	Constructions VI (M) (33)	VI (F) (34)	Trade and Commerce VII (M) (35)	VII (F) (36)	Transport, Storage and Communications VIII (M) (37)	VIII (F) (38)	Other Services IX (M) (39)	IX (F) (40)	Marginal Workers (M) (41)	Marginal Workers (F) (42)	Non-Workers (M) (43)	Non-Workers (F) (44)
0010	**Srivilliputtur CD Block**	T	339	73	36	1	184	141	3406	2070	337	8	1624	173	491	6	1679	712	211	1465	18327	21824
		R	339	73	36	1	184	141	3406	2070	337	8	1624	173	491	6	1679	712	211	1465	18327	21824
		U	–	–	–	–	–	–	–	–	–	–	–	–	–	–	–	–	–	–	–	–
										Srivilliputtur Taluk (Part)												
0270	Srivilliputtur R.F.		–	–	–	–	–	–	–	–	–	–	–	–	–	–	–	–	–	–	–	–
0280-	Venkateswarapuram R.F.		–	–	–	–	–	–	–	–	–	–	–	–	–	–	–	–	–	–	–	–
0290	Pillaiyarvarnatham R.F		–	–	–	–	–	–	–	–	–	–	–	–	–	–	–	–	–	–	–	–
0300	Sembanandikarisalkulam		1	–	–	–	–	–	–	–	–	–	–	–	–	–	–	–	–	–	–	3
0310	Pattaakulam Sallipatti		7	–	1	–	9	3	66	81	12	–	39	2	14	–	38	23	–	94	612	578
0331	Viluppanur a/b		4	3	–	–	9	5	56	48	10	–	46	17	7	–	37	21	–	–	351	378
0332	Viluppanur b/b		–	–	–	–	6	4	27	33	4	–	4	–	5	–	25	17	15	6	476	659
0341	Nallingaperi a/b		3	–	–	–	–	–	1	3	1	–	–	–	3	–	3	1	–	–	97	92
0342	Nallingaperi b/b		–	–	–	–	–	–	3	–	1	–	–	–	2	–	5	3	–	–	47	53
0350	Pillaiyarnatham		30	16	–	–	–	–	88	6	–	–	43	8	10	1	38	13	–	1	654	780
0361	Venkateswarapuram a/b		1	–	–	–	–	–	22	2	4	–	16	1	5	–	18	12	–	–	304	531
0371	Singammalpuram a/d		–	–	–	–	–	2	10	5	13	–	6	–	14	–	33	10	3	26	313	505
0373	Singammalpuram c/d		–	–	–	–	–	–	–	–	–	–	–	–	–	–	–	–	–	–	–	–
0374	Singammalpyuram d/d		–	–	–	–	–	–	–	–	–	–	–	–	–	–	–	–	–	–	–	–
0381	Valaikkulakm a/b		8	–	–	–	–	2	24	5	2	–	21	6	7	–	25	15	–	–	271	263
0382	Valaikkulam b/b		–	–	–	–	–	–	–	–	–	–	–	–	–	–	–	–	–	–	–	–
0390	Valaikkulam R.F.		–	–	–	–	–	–	–	–	–	–	–	–	–	–	–	–	–	–	–	–
0401	Kurukkalkulam a/b		–	6	–	–	27	27	72	16	6	–	8	–	6	–	8	2	–	1	248	289
0410	Puvani		21	1	15	–	1	–	53	6	5	–	22	6	8	–	15	5	5	154	436	402
0420	Achchankulam		–	–	–	–	–	–	3	3	1	–	5	2	–	–	8	3	–	2	219	243
0431	Vadakkusrivilliputhur a/b		3	–	–	–	–	–	197	99	3	1	35	2	16	–	39	14	–	–	477	576
0441	Ponnangani a/c		–	–	–	–	–	–	1	1	–	–	1	–	–	–	1	1	1	11	18	17
0443	Ponnangani c/c		–	–	–	–	–	–	–	–	–	–	–	–	–	–	–	–	–	–	–	–

VILLAGE/ URBAN PRIMARY CENSUS ABSTRACT

Location. Code No.	Name of C.D. Block Village / Town	Total/ Rural/ Urban	Area of Village/ town in hectares/ Sq.kms	No. of occupied residential houses	No.of house-holds	Total Population (including Institutional & Houseless population)			Total Population in the age-group (0 -6)			Scheduled Castes		Scheduled Tribes		Literates		Industrial: Total Main workers (I-IX)		Industrial: Cultivators (I)		Industrial: Agricultural Labourers (II)	
						(P)	(M)	(F)	(P)	(M)	(F)	(M)	(F)	(M)	(F)	(M)	(F)	(M)	(F)	(M)	(F)	(M)	(F)
(1)	(2)	(3)	(4)	(5)	(6)	(7)	(8)	(9)	(10)	(11)	(12)	(13)	(14)	(15)	(16)	(17)	(18)	(19)	(20)	(21)	(22)	(23)	(24)
0451	Sivandipatti a/b		454.74	3334	3367	13366	6698	6668	1825	926	899	1063	1090	1	1	4372	2908	3676	2398	630	357	1520	1472
0452	Sivandipatti b/b		0.00	–	–	–	–	–	–	–	–	–	–	–	–	–	–	–	–	–	–	–	–
0461	Mamsapuram a/c		418.48	519	519	1822	903	919	250	126	124	815	829	–	–	532	345	541	506	152	56	182	416
0462	Mamsapuram b/c		0.00	–	–	–	–	–	–	–	–	–	–	–	–	–	–	–	–	–	–	–	–
0463	Mamsapuram c/c		0.00	260	260	1147	574	573	182	94	88	–	–	–	–	420	262	344	202	28	5	180	149
0471	Srivilliputtur a/d		886.66	348	348	1400	670	730	244	105	139	206	248	–	–	462	316	385	293	82	30	148	187
0473	Srivilliputtur c/d		0.00	196	196	808	433	375	106	53	53	422	375	–	–	325	159	182	184	28	34	92	132
0474	Srivilliputtur d/d		0.00	–	–	–	–	–	–	–	–	–	–	–	–	–	–	–	–	–	–	–	–
0481	Athikulam Sengulam a/c		541.70	656	656	2427	1179	1248	343	181	162	807	873	–	–	819	549	649	547	70	17	310	421
0483	Athikulam Sengulam c/c		0.00	–	–	–	–	–	–	–	–	–	–	–	–	–	–	–	–	–	–	–	–
0490	Thilakulam		125.47	131	131	546	242	304	94	43	51	11	9	–	–	154	97	119	152	–	1	47	132
0500	Muthuvenkatarayapuram		600.63	268	268	1010	487	523	138	81	57	353	369	–	2	265	140	291	252	54	19	155	167
0510	Mullikulam		301.35	355	355	1395	684	711	166	80	86	209	220	–	–	514	325	436	438	55	11	289	395
0520	Tatagannai Managaseri		473.44	491	491	2006	977	1029	351	192	159	348	377	–	–	350	117	593	624	412	564	156	53
0531	Malli a/c		1983.32	606	606	2392	1198	1194	342	186	156	340	328	–	–	772	464	652	567	172	110	258	369
0532	Malli b/c		0.00	443	443	1812	932	880	252	130	122	55	55	–	–	578	345	617	443	168	105	365	319
0533	Malli c/c		0.00	118	118	488	224	264	80	33	47	92	112	–	–	174	116	117	63	19	–	71	61
0541	Deyvendri a/b		328.85	121	121	527	260	267	81	44	37	38	45	–	–	179	73	151	139	14	10	97	117
0542	Deyvendri b/b		0.00	50	50	187	94	93	28	17	11	94	93	–	–	22	4	48	60	4	1	44	59
0551	Nachchiyarkovil a/b		880.85	653	653	2681	1344	1337	259	143	116	513	501	–	–	1014	685	765	694	306	288	294	393
0552	Nachchiyarkovil b/b		0.00	–	–	–	–	–	–	–	–	–	–	–	–	–	–	–	–	–	–	–	–
0561	Padikkasuvaithanpatti a/b		704.45	1401	1404	5388	2719	2669	824	419	405	652	649	–	–	1661	842	1555	1325	97	64	485	789
0562	Padikkasuvaithanpatti b/b		0.00	–	–	–	–	–	–	–	–	–	–	–	–	–	–	–	–	–	–	–	–
0571	Pillaiyarkulam a/b		1693.99	1406	1406	5449	2721	2728	679	341	338	363	355	–	–	1807	1042	1496	1086	216	120	611	725
0572	Pillaiyarkulam b/b		0.00	186	186	709	359	350	95	52	43	–	–	–	–	107	53	190	166	190	166	–	–
0580	Achchandavilthan		1947.63	1429	1429	5747	2859	2888	708	354	354	645	626	–	–	1697	1079	1639	1558	686	564	506	887
0590	Kongalapuram		212.78	254	254	1026	481	545	164	74	90	7	8	4	7	340	298	339	375	1	4	74	70
																Rajapalaiyam Taluk (Part)							
0090	Arasiyarpatti		775.58	539	539	2096	1043	1053	319	170	149	479	464	–	–	562	337	604	364	71	37	354	299

Location Code No.	Name of C.D. Block Village/ Town	Total Rural Urban	Category of Main Workers: Livestock, Forestry Fishing, Hunting, and Plantations, orchards and allied activities III		Mining and quarrying IV		Manufacturing, Processing Servicing and repairs in: Household Industry V(a)		Other than household industry V(b)		Constructions VI		Trade and Commerce VII		Transport, Storage and Communications VII		Other Services IX		Marginal Workers		Non-workers	
			(M)	(F)	(M)	(F)	(M)	(F)	(M)	(F)	(M)	(F)	(M)	(F)	(M)	(F)	(M)	(F)	(M)	(F)	(M)	(F)
			(25)	(26)	(27)	(28)	(29)	(30)	(31)	(32)	(33)	(34)	(35)	(36)	(37)	(38)	(39)	(40)	(41)	(42)	(43)	(44)
0451	Sivandipatti a/b		56	5	–	–	63	46	444	356	94	6	445	37	61	1	363	118	150	485	2872	3785
0452	Sivandipatti b/b		–	–	–	–	–	–	–	–	–	–	–	–	–	–	–	–	–	–	–	–
0461	Mamsapuram a/c		19	10	–	–	–	–	142	21	–	–	27	2	4	–	15	1	–	–	362	413
0462	Mamsapuram b/c		–	–	–	–	–	–	–	–	–	–	–	–	–	–	–	–	–	–	–	–
0463	Mamsapuram c/c		3	–	–	–	3	3	44	35	–	–	35	1	2	–	49	9	–	30	230	341
0471	Srivilliputtur a/d		1	3	–	–	–	–	56	63	3	–	70	2	5	–	20	8	–	–	285	437
0473	Srivilliputtur c/d		3	–	–	–	–	–	13	1	–	–	12	3	10	–	24	14	2	9	249	182
0474	Srivilliputtur d/d		–	–	–	–	–	–	–	–	–	–	–	–	–	–	–	–	–	–	–	–
0481	Athikulam Sengulam a/c		5	2	–	–	1	–	85	91	14	–	60	2	45	1	59	13	1	1	529	700
0483	Athikullam Sengulam c/c		–	–	–	–	–	–	–	–	–	–	–	–	–	–	–	–	–	–	–	–
0490	Thilakulam		2	–	–	–	1	2	4	11	47	–	6	1	3	–	9	5	1	1	122	151
0500	Muthuvenkatarayapuram		28	7	–	–	2	2	12	48	1	–	23	3	7	–	9	6	–	83	196	188
0510	Mullikulam		7	1	–	–	–	1	30	22	–	–	19	2	9	–	27	6	–	15	248	258
0520	Tadagannai managaseri		–	–	–	–	–	–	11	4	1	–	4	1	4	–	5	2	–	6	384	399
0531	Malli a/c		16	4	–	–	1	–	60	43	14	–	37	6	23	–	71	35	9	9	537	618
0532	Malli b/c		–	–	–	–	6	6	11	2	6	–	6	–	8	–	47	11	–	–	315	437
0533	Malli c/c		–	–	–	–	–	–	4	–	–	–	4	–	3	–	16	2	4	100	103	101
0541	Deyvendri a/b		9	–	–	–	–	–	15	5	1	–	12	6	–	–	3	1	1	–	108	128
0542	Deyvendri b/b		–	–	–	–	–	–	–	–	–	–	–	–	–	–	–	–	1	–	45	33
0551	Nachchiyarkoil a/b		1	–	1	–	–	–	30	–	14	–	26	–	22	–	71	13	–	14	579	629
0552	Nachchiyarkovil b/b		–	–	–	–	–	–	–	–	–	–	–	–	–	–	–	–	–	–	–	–
0561	Padikkasuvaithanpatti a/b		7	1	1	–	20	5	574	409	19	–	217	19	28	–	107	38	2	5	1162	1339
0562	Padikkasuvaithanpatti b/b		–	–	–	–	–	–	–	–	–	–	–	–	–	–	–	–	–	–	–	–
0571	Pillaiyarkulam a/b		26	4	–	–	–	2	382	200	3	1	114	6	23	–	121	28	5	24	1220	1618
0572	Pillaiyarkulam b/b		–	–	–	–	–	–	–	–	–	–	–	–	–	–	–	–	–	–	169	184
0580	Aachchandavilthan		35	–	4	1	–	–	151	63	11	–	55	9	36	–	55	34	8	187	1212	1143
0590	Kongalapuram		1	–	–	–	–	1	167	201	–	–	2	1	5	–	89	98	–	–	142	170
							Rajapalaiyam Taluk (Part)															
0090	Arasiyarpatti		7	–	–	–	6	6	128	17	2	–	12	–	5	–	19	5	–	143	439	546

VILLAGE/ URBAN

Location Code No.	Name of C.D. Block Village/ Town	Total Rural Urban	Area of Village town in hectares/ Sq.Kms	No. of occupied residential houses	No.of house-holds	Total Population (including Institutional & house less population)			Total Population in the age-group (0 -6)		
						(P)	(M)	(F)	(P)	(M)	(F)
(1)	(2)	(3)	(4)	(5)	(6)	(7)	(8)	(9)	(10)	(11	(12)
0111	Chettikulam a/b		169.50	429	429	1614	798	816	267	133	134
0170	Reghunathapuram		437.98	548	549	2244	1138	1106	276	138	138
0181	Kilrajakularaman a/d		2394.68	559	559	2290	1189	1101	269	141	128
0182	Kilrajakularaman b/d		0.00	268	268	956	485	471	80	34	46
0183	Kilrajakularaman c/d		0.00	407	407	1772	909	863	219	114	105
0184	Kilrajakularaman d/d		0.00	481	486	1918	930	988	226	113	113
	CD Block Total Rural		**57044.52**	**21471**	**21586**	**86365**	**43217**	**43148**	**11822**	**6023**	**5799**
	CD Block Total urban		–	–	–	–	–	–	–	–	–

PRIMARY CENSUS ABSTRACT

Scheduled Castes		Scheduled Tribes		Literates		Industrial: Total Main Workers (I-IX)		Industrial: Cultivators (I)		Industrial: Agricultural Labourers (II)	
(M)	(F)	(M)	(F)	(M)	(F)	(M)	(F)	(M)	(F)	(M)	(F)
(13)	(14)	(15)	(16)	(17)	(18)	(19)	(20)	(21)	(22)	(23)	(24)
466	495	74	70	332	171	462	441	75	144	171	191
559	479	–	–	893	155	604	537	273	162	190	330
180	168	4	6	808	413	679	468	214	99	196	314
263	250	–	–	233	1382	296	232	72	47	194	174
59	57	–	–	703	502	522	422	164	129	169	265
169	182	–	–	621	475	587	532	188	160	211	311
14172	**14121**	**111**	**109**	**26639**	**16321**	**24679**	**19859**	**5978**	**4299**	**10605**	**12376**
–	–	–	–	–	–	–	–	–	–	–	–

Location Code No.	Name of C.D. Block Village/ Town	Total Rural Urban	Category of Main Workers: Livestock, Forestry Fishing, Hunting and Plantations, orchards and allied activities III		Mining and quarrying IV		Manufacturing, Processing Servicing and repairs in: Household Industry V(a)		Other than household industry V(b)		Constructions VI		Trade and Commerce VII		Transport. Storage and Communications VII		Other Services IX		Marginal Workers		Non-workers	
			(M)	(F)	(M)	(F)	(M)	(F)	(M)	(F)	(M)	(F)	(M)	(F)	(M)	(F)	(M)	(F)	(M)	(F)	(M)	(F)
			(25)	(26)	(27)	(28)	(29)	(30)	(31)	(32)	(33)	(34)	(35)	(36)	(37)	(38)	(39)	(40)	(41)	(42)	(43)	(44)
0111	Chettikulam		21	9	–	–	5	7	49	60	8	–	53	8	49	1	31	21	–	–	336	375
0170	Reghunathapuram		1	–	–	–	1	–	37	4	4	–	40	9	11	1	47	31	–	–	534	569
0181	Kilrajakularaman a/d		1	1	4	–	3	14	110	16	13	–	55	8	14	–	69	16	–	1	510	632
0182	Kilrajakularaman b/d		–	–	–	–	–	–	18	2	1	–	1	–	1	–	9	9	–	3	189	236
0183	Kilrajakularaman c/d		4	–	10	–	10	3	120	5	4	–	10	–	7	–	24	20	2	5	385	436
0184	Kilrajakularaman d/d		8	–	–	–	10	–	16	29	15	–	33	3	9	1	27	28	1	49	342	407
	CD Block Total Rural		**339**	**73**	**36**	**1**	**184**	**141**	**3406**	**2070**	**337**	**8**	**1624**	**173**	**491**	**6**	**1679**	**712**	**211**	**1465**	**18327**	**21824**
	CD Block Total Urban		-	–	–	–	–	–	–	–	–	–	–	–	–	–	–	–	–	–	–	–

Location Code No.	Name of C.D. Block Village/ Town	Total Rural Urban	Area of Village town in hectares/ Sq.Kms	No. of occupied residential houses	No.of house-holds	Total Population (including Institutional & house less population)			Total Population in the age-group (0-6)			Scheduled Castes		Scheduled Tribes		Literates		Industrial: Total Main Workers (I-IX)		Industrial: Cultivators (I)		Industrial: Agricultural Labourers (II)	
						(P)	(M)	(F)	(P)	(M)	(F)	(M)	(F)	(M)	(F)	(M)	(F)	(M)	(F)	(M)	(F)	(M)	(F)
(1)	(2)	(3)	(4)	(5)	(6)	(7)	(8)	(9)	(10)	(11	(12)	(13)	(14)	(15)	(16)	(17)	(18)	(19)	(20)	(21)	(22)	(23)	(24)
0020	**Watrap CD Block**	**T**	**307.00**	**25805**	**26823**	**108261**	**54745**	**53516**	**15086**	**7730**	**7356**	**17233**	**16522**	**61**	**72**	**28882**	**16968**	**32194**	**24594**	**7429**	**2508**	**16954**	**18566**
		R	**307.00**	**25805**	**26823**	**108261**	**54745**	**53516**	**15086**	**7730**	**7356**	**17233**	**16522**	**61**	**72**	**28882**	**16968**	**32194**	**24594**	**7429**	**2508**	**16954**	**18566**
		U	-	-	-	-	-	-	-			-	-	-	-	-	-	-	-	-	-	-	-
						Srivilliputtur Taluk (Part)																	
0011	Watrap a/c		2604.07	714	855	3435	1739	1696	441	234	207	361	340	–	–	812	416	1103	979	415	217	590	736
0012	Watrap b/c		0.00	3411	3645	15218	7728	7490	1949	1012	97	1741	1664	–	–	4884	3515	4381	2062	1010	101	2114	1689
0013	Watrap c/c		0.00	108	109	423	216	207	62	32	30	–	–	–	–	125	52	112	91	61	11	45	77
0021	Maharajapuran a/b		2194.22	1547	1584	6130	3048	3082	904	460	444	589	556	30	37	1548	897	1830	1341	285	106	1160	1168
0022	Maharajapuram b/b		0.00	426	435	1812	922	890	243	116	127	454	449	–	–	290	152	540	375	176	37	322	329
0030	Thanvipatti		167.68	651	661	2532	1267	1265	321	145	176	305	280	–	–	745	313	728	449	165	29	302	387
0040	Kottaiyur		1351.54	1405	1421	5683	2877	2806	864	446	418	1382	1303	3	7	1035	458	1713	1526	447	221	989	1183
0050	Jlandaikulam		1601.82	819	873	3632	1850	1782	551	309	242	610	566	–	–	626	339	1152	1145	281	79	779	1040
0060	Ayiratharmam		845.50	390	397	1689	829	860	256	125	131	104	152	–	–	299	205	501	389	162	40	299	339
0070	Govinthanallur		578.07	116	132	465	227	238	42	26	16	46	42	–	–	83	33	151	30	104	4	5	4
0080	Vellarpettal		469.30	239	240	986	469	517	115	58	57	115	114	–	–	218	102	303	134	82	14	173	92
0091	Karisalkulam a/d		1243.56	143	144	641	315	326	93	50	43	100	90	–	–	182	118	212	226	49	55	153	170
0092	Karisalkulam b/d		0.00	343	345	1574	790	784	262	132	130	369	393	–	–	385	214	507	472	25	190	96	172
0093	Karisalkulam c/d		0.00	339	343	1338	631	707	211	111	100	167	149	–	–	290	157	356	238	84	–	201	187
0094	Karisalkulam d/d		0.00	195	197	811	382	429	125	58	67	128	145	–	–	170	105	246	240	45	42	132	147
0100	Marikkalalmkathan		50.45		–	–	–	–	–	–	–	–	–	–	–	–	–	–	–	–	–	–	–
0010	S.Kodikulam		2117.36	2910	2856	11581	5936	5645	1580	826	754	2038	2010	16	15	2631	1414	3551	2851	677	79	2332	2671
0121	Khansahibpuram a/b		2448.68	1068	1122	4608	2297	2311	723	356	367	606	565	–	–	1060	584	1360	1145	321	170	820	904
0122	Khansahibpuram b/b		0.00	1144	1191	5026	2519	2507	778	406	372	1658	1622	–	–	1058	642	1381	1047	199	87	935	903
0130	Khansahibpuram (Unnipath R.F.)		222.74	–	–	–	–	–	–	–	–	–	–	–	–	–	–	–	–	–	–	–	–
0140	Khansahibpuram (Khansapuram R.F.)		216.84	–	–	–	–	–	–	–	–	–	–	–	–	–	–	–	–	–	–	–	–
0150	**Pudupatti**		**2299.02**	**2308**	**2341**	**8818**	**4430**	**4388**	**1197**	**594**	**603**	**1041**	**994**	**6**	**10**	**2292**	**1454**	**2635**	**1967**	**433**	**43**	**1480**	**1428**
0161	Sundarapandiyam a/e		2094.37	2066	2167	8322	4180	4142	1010	503	507	1045	1008	–	–	2815	1642	2461	2149	382	142	688	884

Location Code No.	Name of C.D. Block Village / Town	Total Rural Urban	Category of Main Workers: Livestock, Forestry Fishing, Hunting, and Plantations, orchards and allied activities III		Mining and quarrying IV		Manufacturing, Processing Servicing and repairs in: Household Industry V(a)		Other than household industry V(b)		Constructions VI		Trade and Commerce VII		Transport, Storage and Communications VII		Other Services IX		Marginal Workers		Non-workers	
			(M)	(F)	(M)	(F)	(M)	(F)	(M)	(F)	(M)	(F)	(M)	(F)	(M)	(F)	(M)	(F)	(M)	(F)	(M)	(F)
			(25)	(26)	(27)	(28)	(29)	(30)	(31)	(32)	(33)	(34)	(35)	(36)	(37)	(38)	(39)	(40)	(41)	(42)	(43)	(44)
0020	**Watrap CD block**	**T**	**400**	**37**	**47**	**8**	**1905**	**1714**	**986**	**696**	**273**	**3**	**1722**	**140**	**269**	**5**	**2209**	**917**	**89**	**1201**	**22462**	**27721**
		R	**400**	**37**	**47**	**8**	**1905**	**1714**	**986**	**696**	**273**	**3**	**1722**	**140**	**269**	**5**	**2209**	**917**	**89**	**1201**	**22462**	**27721**
		U	-	-	-	-	-	-	-	-	-	-	-	-	-	-	-	-	-	-	-	-
							Srivilliputtur Taluk (Part)															
0011	Watrap a/c		5	–	–	–	–	–	6	–	1	–	27	3	5	–	54	23	–	–	636	717
0012	Watrap b/c		37	3	–	–	133	44	98	44	74	1	380	17	70	2	465	161	4	9	3343	5419
0013	Watrap c/c		–	–	–	–	–	–	–	–	–	–	4	–	–	–	2	3	1	17	103	99
0021	Maharajapuram a/b		35	–	–	–	63	22	42	6	4	–	98	4	23	–	120	35	–	–	1218	1741
0022	Maharajapuram b/b		3	–	–	–	–	–	2	–	1	–	16	–	3	–	17	9	3	–	379	515
0030	Thambipatti		27	1	3	–	3	4	54	9	22	–	81	5	2	–	69	14	1	63	538	753
0040	Kottaiyur		6	–	2	1	19	6	92	74	14	–	56	6	6	–	82	35	2	22	1162	1258
0050	Ilandaikulam		11	3	–	–	1	–	1	8	4	–	23	2	11	–	41	13	–	–	698	637
0060	Ayradharmam		4	–	–	–	3	–	2	–	3	–	13	–	1	–	14	10	24	35	304	436
0070	Govindhnallur		4	1	–	–	–	–	–	–	–	–	1	–	1	–	36	21	–	–	76	208
0080	Vallaipettal		9	–	–	–	–	–	3	23	–	–	12	–	–	–	24	5	–	14	166	369
0091	Karisalkulam a/d		–	–	–	–	–	–	–	–	–	–	4	–	3	–	3	1	–	–	103	100
0092	Karisalkulam b/d		29	–	–	–	70	63	21	22	2	–	36	12	1	1	27	12	–	8	283	304
0093	Karisalkulam c/d		2	–	–	–	–	–	8	36	1	–	29	3	5	–	26	12	–	–	275	469
0094	Karisalkulam d/d		10	8	–	–	4	1	12	27	1	–	27	5	3	–	12	10	8	11	128	178
0100	Marikkalamkathan			–	–	–	–	–	–	–	–	–	–	–	–	–	–	–	–	–	–	–
0110	S.Kodikulam		43	3	15	2	24	23	40	5	34	1	180	9	28	–	178	58	–	5	2385	2789
0121	Khansahibpuram a/b		16	–	5	–	28	18	21	19	11	–	56	6	7	1	75	27	2	24	935	1142
0122	Khansahibpuram b/b		46	4	6	1	12	8	15	6	13	–	54	6	14	–	87	32	–	193	1138	1267
0130	Khansahibpuram (unnipath R.F.)		–	–	–	–	–	–	–		—	–	–	–	–	–	–	–	–	–	–	–
0140	Khansahibpuram (Khansapuram R.F.)		–	–	–	–	–	–	–	–	–	–	–	–	–	–	–	–	–	–	–	–
0150	Pudupatti		26	1	2	–	177	255	134	144	12	–	171	19	19	–	181	77	4	12	1791	2409
0161	Sundarapandiyam a/e		21	3	1	–	960	1009	65	18	27	–	120	16	18	–	179	77	20	315	1699	1678

VILLAGE/ URBAN

PRIMARY CENSUS ABSTRACT

Location Code No.	Name of Village/ Town	Total/ Rural Urban	Area of Village town in hectares/ Sq.Kms	No. of occupied residential houses	No.of house-holds	Total Population (including Institutional & house less population)			Total Population in the age-group (0-6)			Scheduled Castes		Scheduled Tribes		Literates		Industrial: Total Main Workers (I-IX)		Industrial: Cultivators (I)		Industrial: Agricultural Labourers (II)	
						(P)	(M)	(F)	(P)	(M)	(F)	(M)	(F)	(M)	(F)	(M)	(F)	(M)	(F)	(M)	(F)	(M)	(F)
(1)	(2)	(3)	(4)	(5)	(6)	(7)	(8)	(9)	(10)	(11	(12)	(13)	(14)	(15)	(16)	(17)	(18)	(19)	(20)	(21)	(22)	(23)	(24)
0162	Sundarapandiyam b/e		0.00	1012	1032	3513	1750	1763	379	191	188	404	389	4	3	1296	966	1047	731	166	69	276	332
0163	Sundarapandiyam c/e		0.00	408	420	1684	852	832	297	147	150	236	223	–	–	422	210	505	483	7	0	364	421
0164	Sundarapandiyam d/e		0.00	323	326	1373	703	670	198	97	101	55	68	–	–	438	209	450	369	228	28	116	263
0165	Sundadarapandiyam e/e		0.00	156	162	716	372	344	128	70	58	369	340	–	–	175	80	209	209	54	14	142	192
0170	Thulukkapatti		504.07	261	263	1218	614	604	198	109	89	316	286	–	–	311	147	376	431	2	0	356	423
0180	Muvaraivenran		1192.93	701	734	3229	1629	1600	528	275	253	747	752	–	–	1049	699	891	712	514	195	294	465
0190	Rudrappanaickenapatti		94.35	69	70	263	119	144	50	22	28	85	93	–	–	80	55	71	81	0	0	71	81
0200	Vadugapatti		986.24	218	219	822	408	414	136	68	68	303	309	–	–	226	124	231	68	70	13	89	26
0210	Ammapatti		74.23	123	123	470	224	246	50	26	24	138	148	–	–	96	72	152	161	20	12	116	128
0220	Kalathur		610.27	75	79	407	204	203	84	46	38	97	95	–	–	83	27	115	101	50	1	55	93
0230	Nathampatti		980.87	612	620	2744	1373	1371	435	212	223	452	411	–	–	731	465	852	768	85	49	626	659
0241	Kunnur a/c		1146.02	872	984	3761	1944	1817	511	274	237	892	773	–	–	1254	723	1123	984	209	131	642	768
0242	Kunnur b/c		0.00	334	334	1768	1128	640	146	82	64	83	41	2	–	757	155	447	149	135	42	114	70
0243	Kunnur c/c		0.00	239	239	964	476	488	128	72	56	–	–	–	–	275	139	312	308	116	120	76	135
0250	Sundrapandiyan (R.F.)		13.97	–	–	–	–	–	–	–	–	–	–	–	–	–	–	–	–	–	–	–	–
0260	Pudupatti (R.F.)		19.89	–	–	–	–	–	–	–	–	–	–	–	–	–	–	–	–	–	–	–	–
0320	S.Ammapatti		85.78	160	160	605	297	308	91	40	51	158	172	–	–	141	85	190	183	170	167	2	–
	CD Block Total Rural		2621 3.84	25805	26823	108261	54745	53516	15086	7730	7356	17233	16522	61	72	28882	16968	32194	24594	7429	2508	16954	18566
	CD Block Total Urban		-	-	-	-	-	-	-	-	-	-	-	-	-	-	-	-	-	-	-	-	-

VILLAGE/ URBAN

PRIMARY CENSUS ABSTRACT

Location Code No.	Name of village/ Town	Total Rural Urban	Category of Main Workers: Livestock, Forestory Fishing, Hunting, and Plantations, orchards and allied activities III		Mining and quarrying IV		Manufacturing, Processing Servicing and repairs in: Household Industry V(a)		Other than household industry V(b)		Constructions VI		Trade and Commerce VII		Transport Storage and Communications VII		Other Services IX		Marginal Workers		Non-workers	
			(M)	(F)	(M)	(F)	(M)	(F)	(M)	(F)	(M)	(F)	(M)	(F)	(M)	(F)	(M)	(F)	(M)	(F)	(M)	(F)
			(25)	(26)	(27)	(28)	(29)	(30)	(31)	(32)	(33)	(34)	(35)	(36)	(37)	(38)	(39)	(40)	(41)	(42)	(43)	(44)
0162	Sundarapandiyam b/e		7	4	–	–	301	177	49	40	11	–	59	2	7	1	171	106	2	35	701	997
0163	Sundarapandiyam c/e		5	–	–	–	42	42	33	3	5	–	22	3	3	–	24	14	–	29	347	320
0164	Sundarapandiyam d/e		6	–	–	–	–	–	42	69	3	–	45	1	2	–	8	8	–	2	253	299
0165	Sundadarapandiyam e/e		–	–	–	–	1	–	–	–	–	–	3	–	–	–	9	3	1	–	162	135
0170	Thulukkapatti		–	–	–	–	–	–	1	–	3	–	6	–	1	–	7	8	–	–	238	173
0180	Muvaraivenran		3	–	6	1	1	–	23	33	–	–	22	1	2	–	26	17	–	34	738	854
0190	Rudrppanaickenpatti		–	–	–	–	–	–	–	–	–	–	–	–	–	–	–	–	–	–	48	63
0200	Vadugapatti		23	3	–	–	–	1	5	3	7	–	17	6	3	–	17	16	3	174	174	172
0210	Ammapatti		1	–	1	2	1	4	8	14	–	–	4	–	–	–	1	1	–	–	22	85
0220	Kalathur		5	2	–	–	–	–	2	–	–	–	1	1	–	–	2	4	2	28	87	74
0230	Nathampatti		–	–	3	1	18	22	20	2	1	–	38	4	4	–	57	31	7	119	514	484
0241	Kannur a/c		1	–	–	–	32	13	64	30	16	–	57	5	15	–	87	37	–	7	821	826
0242	Kannur b/c		2	–	–	–	10	2	79	23	1	1	32	–	3	–	71	11	–	12	681	479
0243	Kannur c/c		12	1	3	–	2	–	37	27	2	–	27	4	8	–	29	21	5	33	159	147
0250	Sudarapandiyam (R.F.)			–	–	–	–	–	–	–	–	–	–	–	–	–	–	–	–	–	–	–
0260	Pudupatti (R.F.)		–	–	–	–	–	–	–	–	–	–	–	–	–	–	–	–	–	–	–	–
0320	S. Ammapatti		1	–	–	–	–	–	7	11	–	–	1	–	1	–	8	5	–	–	107	125
	CD Block Total Rural		**400**	**37**	**47**	**8**	**1905**	**1714**	**986**	**696**	**273**	**3**	**1722**	**140**	**269**	**5**	**2209**	**917**	**89**	**1201**	**22462**	**27725**
	CD Block Total urban		-	-	-	-	-	-	-	-	-	–	-	-	-	-	-	-	–	-	-	-

Location Code No.	Name of Village/ Town	Total Rural Urban	Area of Village town in hectares/ Sq.Kms	No. of occupied residential houses	No.of house-holds	Total Population (including Institutional & house less population)			Total Population in the age-group (0 -6)			Scheduled Castes		Scheduled Tribes		Literates		Industrial Total Main Workers (I-IX)		Industrial Cultivators (I) [1]		Industrial Agricultural Labourers (II)	
						(P)	(M)	(F)	(P)	(M)	(F)	(M)	(F)	(M)	(F)	(M)	(F)	(M)	(F)	(M)	(F)	(M)	(F)
(1)	(2)	(3)	(4)	(5)	(6)	(7)	(8)	(9)	(10)	(11)	(12)	(13)	(14)	(15)	(16)	(17)	(18)	(19)	(20)	(21)	(22)	(23)	(24)
0030	**Virudunagar CD Block**	**T**	**455.35**	**29159**	**29192**	**125852**	**63165**	**62687**	**18240**	**9486**	**8754**	**14558**	**14417**	**92**	**82**	**40705**	**26460**	**34821**	**24457**	**7934**	**4864**	**9427**	**10292**
		R	**438.76**	**22921**	**22950**	**98657**	**49013**	**49644**	**14231**	**7432**	**6799**	**12469**	**12469**	**34**	**29**	**31266**	**19644**	**27482**	**21706**	**7746**	**4818**	**8898**	**9920**
		U	**16.59**	**6238**	**6242**	**27195**	**14152**	**13043**	**4009**	**2054**	**1955**	**2089**	**2031**	**58**	**53**	**9439**	**6816**	**7339**	**2751**	**188**	**46**	**529**	**372**
						Virudunagar Taluk(Part)																	
0020	Sengottai		1079.75	265	268	1145	556	589	209	108	101	331	346	2	4	338	193	338	352	39	–	270	270
0030	Ellinganyakkampatti		785.78	258	258	1080	538	542	168	91	77	111	113	–	–	315	147	331	340	38	21	239	258
0040	Vadamalaikkurichchi		526.92	502	502	1846	937	909	217	100	117	395	387	–	–	618	390	496	441	356	386	17	35
0050	Sieagnanapuram		579.56	273	273	1212	616	596	200	112	88	68	74	–	–	299	141	346	274	191	177	69	68
0060	Pullalaikottai		548.15	264	264	1154	604	550	197	104	93	235	217	–	–	375	199	317	272	73	59	137	169
0071	Allampatti a/d		272.12	83	83	410	211	199	62	40	22	33	33	12	8	165	137	88	15	–	1	5	4
0073	Allampatti c/d		0.00	76	76	387	211	176	31	18	13	57	45	2	3	191	138	84	9	1	1	7	2
0080	Chattrarediapatti		824.10	802	802	3208	1610	1598	413	214	199	423	412	–	–	1147	824	916	659	103	91	416	495
0090	Periaperali		1132.82	646	646	2606	1323	1283	364	188	176	289	280	–	–	809	451	721	635	179	103	401	491
0101	Chinnamuppanpatti		442.17	209	209	895	450	445	147	79	68	–	–	–	–	173	143	223	27	56	6	73	15
0110	Pelampatti		95.59	182	182	1634	386	1248	90	42	48	20	84	–	–	341	1187	205	46	12	–	3	–
0120	Pavali		876.76	419	421	2018	995	1023	374	204	170	343	358	–	–	560	291	576	536	283	246	147	219
0130	Seeniapuram		304.89	118	118	453	223	230	65	29	36	–	–	–	–	189	125	158	161	9	1	121	112
0141	Sengunrapuram a/b		759.92	175	175	743	339	404	105	42	63	7	11	–	–	279	257	233	278	52	44	152	182
0142	Sengunrapuram b/b		0.00	386	386	1556	714	842	233	111	122	330	383	–	–	438	301	445	526	73	60	285	372
0151	Mulipatti a/b		1400.65	583	583	2397	1173	1224	358	181	177	346	358	–	–	650	337	763	818	415	457	225	217
0152	Mulitpatti b/b		0.00	252	252	1053	513	540	154	81	83	71	65	–	–	331	196	295	306	195	190	21	33
0190	Nattarmangalam		642.45	138	138	621	305	316	107	55	52	260	267	–	–	124	77	178	196	7	1	145	162
0200	Kumaralingapuram		274.44	527	527	2144	1052	1092	307	154	153	70	67	–	–	676	411	661	702	169	203	259	352
0212	Virudunagar b/b		531.51	702	702	2994	1511	1483	501	263	238	166	194	–	–	1033	721	819	227	21	1	39	9
0220	Alagapurai		283.55	250	250	1145	573	572	162	91	71	117	117	–	–	407	261	335	228	93	17	58	109
0231	Misalur a/b		1371.43	428	428	1914	950	964	279	137	142	208	184	–	–	651	441	558	443	215	74	179	245

PRIMARY CENSUS ABSTRACT

Location Code No.	Name of C.D. Block Village/ Town	Total Rural Urban	VILLAGE/ URBAN Category of Main Workers: Livestock, Forestry Fishing, Hunting and Plantations, orchards and allied activities III (M) (25)	III (F) (26)	Mining and quarrying IV (M) (27)	IV (F) (28)	Manufacturing, Processing Servicing and repairs in Household Industry V(a) (M) (29)	V(a) (F) (30)	Other than household industry V(b) (M) (31)	V(b) (F) (32)	Constructions VI (M) (33)	VI (F) (34)	Trade and Commerce VII (M) (35)	VII (F) (36)	Transport Storage and Communications VII (M) (37)	VII (F) (38)	Other Services IX (M) (39)	IX (F) (40)	Marginal Workers (M) (41)	Marginal Workers (F) (42)	Non-workers (M) (43)	Non-workers (F) (44)
0030	**Virudunagar CD Block**	**T**	**438**	**49**	**189**	**44**	**204**	**226**	**6651**	**7103**	**1149**	**150**	**3397**	**349**	**1609**	**56**	**3823**	**1324**	**289**	**4502**	**28055**	**33728**
		R	**373**	**39**	**186**	**42**	**151**	**143**	**4804**	**5624**	**495**	**24**	**1915**	**201**	**886**	**24**	**2028**	**871**	**270**	**3815**	**21261**	**24123**
		U	**65**	**10**	**3**	**2**	**53**	**83**	**1847**	**1479**	**654**	**126**	**1482**	**148**	**723**	**32**	**1795**	**453**	**19**	**687**	**6794**	**9605**
							Virudunagar Taluk(Part)															
0020	Sengottai		2	–	–	–	–	–	37	68	2	–	8	–	9	–	24	14	11	24	207	213
0030	Ellinganakkmpatti		21	–	–	–	–	1	8	54	1	–	12	3	1	–	11	3	–	15	207	187
0040	Vadammalakkurichchi		–	–	–	–	3	1	15	2	–	–	21	1	4	–	50	16	5	87	436	381
0050	Sivagnaapuram		17	4	–	–	–	–	9	15	2	–	30	–	2	–	26	10	3	74	267	248
0060	Pullalaikottai		–	–	2	–	–	–	26	34	29	–	10	1	9	–	31	9	2	7	285	271
0071	Allampatai a/d		–	–	–	–	1	–	3	1	–	–	6	1	68	5	5	3	–	1	123	183
0073	Allampatti a/d		–	–	–	–	–	4	1	–	39	–	2	–	33	1	1	1	–	–	127	167
0080	Chattrediapatti		2	–	–	–	–	–	151	21	9	–	47	14	50	1	138	37	–	43	694	896
0090	Peiraperali		17	1	–	–	2	1	27	14	12	1	29	7	17	–	37	17	41	76	561	572
0101	Chinnamupannpatti		4	–	–	–	–	–	30	–	1	–	24	1	10	–	25	5	–	–	227	418
0110	Pelampatti		1	–	–	–	–	–	30	2	7	–	61	2	26	5	65	37	–	–	181	1202
0120	Sennapuram		10	5	–	–	22	3	39	47	6	–	26	7	8	–	35	9	–	86	419	401
0130	Seeniapuram		1	–	–	–	–	–	13	43	4	–	5	–	–	–	5	5	–	–	65	69
0141	Sengunrapuram a/b		–	–	–	–	–	–	17	46	–	–	4	–	1	–	7	6	–	–	106	126
0142	Sengunrapuram b/b		2	–	–	–	–	–	31	79	2	–	14	1	14	–	24	14	–	48	269	268
0151	Mulipatti a/b		–	–	–	–	–	–	71	126	1	–	25	–	4	–	22	18	–	–	410	406
0152	Mulipatti b/b		–	–	–	–	–	–	35	76	–	–	15	3	8	–	21	4	–	8	218	226
0190	Nattarmangalam		–	–	–	–	–	–	20	26	–	–	2	–	–	–	4	7	–	–	127	120
0200	Kumaralinagapuram		15	1	–	–	–	–	91	106	2	1	64	14	15	–	46	25	–	10	391	380
0212	Virudunagar b/b		7	–	8	3	–	1	202	154	102	19	188	14	92	4	160	22	–	68	692	1188
0220	Aapurai		12	–	–	–	–	–	91	87	14	–	38	1	11	–	18	14	–	134	238	210
0231	Misalur a/b		8	–	–	–	–	–	68	103	14	–	29	4	12	–	33	16	2	163	390	358

Location Code No.	Name of Village/ Town	Total Rural Urban	Area of Village town in hectares/ Sq.Kms	No. of occupied residential houses	No.of house-holds	Total Population (including Institutional & house less population)			Total Population in the age-group (0 -6)			Scheduled Castes		Scheduled Tribes		Literates		Industrial: Total Main Workers (I-IX)		Industrial: Cultivators (I)		Industrial: Agricultural Labourers (II)	
						(P)	(M)	(F)	(P)	(M)	(F)	(M)	(F)	(M)	(F)	(M)	(F)	(M)	(F)	(M)	(F)	(M)	(F)
(1)	(2)	(3)	(4)	(5)	(6)	(7)	(8)	(9)	(10)	(11)	(12)	(13)	(14)	(15)	(16)	(17)	(18)	(19)	(20)	(21)	(22)	(23)	(24)
0232	Misalur b/b		0.00	160	160	586	294	292	69	34	35	24	24	–	–	200	121	180	79	79	23	51	29
0241	Amathur a/b		1517.41	783	784	3243	1652	1591	519	261	258	679	613	–	–	1077	704	897	605	67	40	239	203
0242	Amathur b/b		0.00	168	168	707	369	338	111	65	46	80	64	–	–	247	139	199	169	87	77	–	–
0351	Ondippulinayakkanur a/d		2304.38	188	188	790	386	404	86	41	45	44	51	–	–	279	185	217	247	143	150	–	–
0352	Ondippulinayakkanur b/d		0.00	344	344	1483	750	733	178	88	90	43	41	–	–	573	368	427	374	45	18	150	120
0353	Ondippulinayakkanur c/d		0.00	415	415	1880	926	954	257	136	121	31	28	–	–	713	389	531	312	206	13	166	199
0354	Ondippulinayakkanur d/d		0.00	537	537	2388	1142	1246	234	113	121	21	21	–	–	845	709	642	690	27	17	27	42
0360	Tadanpatti		375.58	343	343	1550	793	757	248	138	110	406	357	–	–	395	229	487	426	116	79	242	241
0370	Puliyangulam		621.49	26	26	130	71	59	10	6	4	15	9	–	–	57	37	40	6	36	5	–	–
0380	Marluthu		365.04	215	215	939	469	470	170	95	75	243	259	–	–	284	177	272	200	101	51	49	74
0390	Mettukkundu		816.81	581	581	2342	1116	1226	350	194	156	361	372	–	–	605	437	643	559	162	125	306	276
0401	Kadamankulam a/b		1353.01	439	439	1866	953	913	302	170	132	151	138	–	–	547	292	571	568	195	144	258	318
0402	Kadambankulam b/b		0.00	205	205	795	378	417	95	47	48	25	38	–	–	276	197	240	254	124	80	74	155
0410	Semalkudi		888.25	545	545	2242	1111	1131	339	184	155	48	42	–	–	547	309	661	632	294	115	168	295
0420	Chettipatti		213.80	13	13	69	36	33	17	11	6	27	26	–	–	23	8	16	16	7	–	8	16
0430	Pattampudur		686.66	573	573	2593	1325	1268	508	275	231	264	262	–	–	664	348	742	368	158	21	429	328
0440	Vaipputtampatti		76.37	40	40	175	85	90	30	13	17	83	88	–	–	42	21	47	17	12	1	32	16
0450	Kasireddiapatti		496.04	301	301	1352	696	656	204	106	98	171	143	–	–	399	189	334	185	56	2	126	131
0460	Pachakulam		28.02	38	38	175	98	77	24	13	11	88	72	10	5	63	21	59	50	10	2	37	44
0471	V. Muthulingapuram a/b		1350.77	300	300	1333	642	691	238	119	119	330	358	–	–	354	184	315	219	74	30	46	57
0472	V. Muthulingapuram b/b		0.00	344	344	1508	766	742	195	109	86	288	265	6	6	482	275	405	277	62	17	139	97
0541	Pudur a/b		909.44	645	645	2580	1303	1277	385	210	75	336	310	–	–	823	439	699	510	181	46	243	181
0542	Pudur b/b		0.00	141	142	540	265	275	72	40	32	60	70	–	–	180	132	153	189	23	35	29	36
0550	Thammanayakkanpatti		838.72	727	735	3083	1546	1537	373	198	175	87	81	–	–	1122	808	917	586	159	85	144	79
0560	Vachakkarapatti		668.56	876	877	3689	1850	1839	572	278	294	248	277	–	–	1135	845	1006	325	96	5	255	188
0570	Kalangaperi		165.84	–	–	–	–	–	–	–	–	–	–	–	–	–	–	–	–	–	–	–	–	–
0580	Kottainattam		651.59	246	246	984	519	465	149	95	54	380	332	–	–	286	87	274	292	108	108	128	145
0590	Endappuli		557.85	348	348	1564	802	762	293	163	130	560	531	–	–	465	130	454	498	279	271	111	149

PRIMARY CENSUS ABSTRACT

VILLAGE/ URBAN

Location Code No.	Name of village/ Town	Total Rural Urban	Category of Main Workers: Livestock, Forestry Fishing, Hunting, Plantations, orchards and allied activities III (M) (25)	III (F) (26)	Mining and quarrying IV (M) (27)	IV (F) (28)	Manufacturing, Processing Servicing and repairs in: Household Industry V(a) (M) (29)	V(a) (F) (30)	Other than household industry V(b) (M) (31)	V(b) (F) (32)	Constructions VI (M) (33)	VI (F) (34)	Trade and Commerce VII (M) (35)	VII (F) (36)	Transport, Storage and Communications VII (M) (37)	VII (F) (38)	Other Services/ IX (M) (39)	IX (F) (40)	Marginal Workers (M) (41)	Marginal Workers (F) (42)	Non-workers (M) (43)	Non-workers (F) (44)
0232	Misalur b/b		–	–	–	–	2	1	18	18	5	–	7	–	2	–	16	8	–	–	114	213
0241	Amathur a/b		30	1	1	1	5	7	283	288	26	–	97	13	32	–	117	52	2	32	753	954
0242	Amathur b/b		2	–	–	–	–	–	78	80	7	–	4	1	6	–	15	11	–	–	170	169
0351	Ondippulinayakkanur a/d		–	–	–	–	–	–	41	89	1	–	12	1	12	–	8	7	–	15	169	142
0352	Ondippulinayakkanur b/d		–	–	–	–	5	4	170	214	6	–	10	5	9	–	32	13	1	5	322	354
0353	Ondippulinayakkanur c/d		5	–	–	–	–	–	95	94	9	–	12	1	12	–	26	5	1	297	394	345
0354	Ondippulinayakkanur d/d		2	–	–	–	2	–	331	570	6	–	106	1	26	–	115	49	1	103	499	453
0360	Tadanpatti		–	–	–	–	–	–	86	96	9	–	17	3	8	–	9	7	–	22	306	309
0370	Puliyangulam		1	1	–	–	–	–	–	–	–	–	1	–	2	–	–	–	–	33	31	20
0380	Maruluthu		2	4	18	26	–	–	60	37	5	–	11	3	20	–	6	5	2	110	195	160
0390	Mettukkundu		12	–	1	–	12	–	80	133	3	–	18	5	12	–	37	20	7	195	466	472
0401	Kadambankulam a/b		–	–	1	–	9	–	69	95	2	–	11	1	6	–	20	10	30	55	352	290
0402	Kadambankulam b/b		1	–	–	–	1	–	4	7	–	–	7	–	10	–	19	12	7	39	131	124
0410	Sennalkudi		29	5	74	2	1	3	53	196	–	–	16	5	4	–	22	11	–	118	450	381
0420	Chettipatti		–	–	–	–	–	–	1	–	–	–	–	–	–	–	–	–	–	–	20	17
0430	Pattampudur		–	–	–	–	–	–	81	–	9	–	27	3	15	–	23	16	–	334	583	566
0440	Vaipputtanpatti		–	–	–	–	–	–	–	–	–	–	1	–	–	–	2	–	–	28	38	45
0450	Kasireddiapatti		1	–	–	–	–	–	95	44	2	–	16	–	20	1	18	7	35	212	327	259
0460	Pachakulam		–	–	–	–	–	–	12	4	–	–	–	–	–	–	–	–	–	3	39	24
0471	V.Muthulingapurama/b		1	1	1	–	–	1	161	193	6	–	9	–	2	–	15	8	21	103	306	298
0472	V.Muthulingapuramb/b		–	–	–	–	–	–	145	146	2	–	23	3	6	–	28	14	–	128	361	337
0541	Pudur a/b		1	1	–	–	8	16	154	241	9	–	52	9	10	–	41	16	2	165	602	602
0542	Pudur b/b		15	–	4	–	–	–	58	109	–	–	8	–	7	–	9	9	2	3	110	83
0550	Thammanayakkanpatti		13	–	4	5	12	15	320	363	21	–	108	10	30	–	106	29	–	16	629	935
0560	Vachakkarapatti		25	–	–	–	–	–	360	99	32	1	89	4	49	1	100	27	–	127	844	1387
0570	Kalangaperi		–	–	–	–	–	–	–	–	–	–	–	–	–	–	–	–	–	–	–	–
0580	Kottainattam		–	–	2	–	–	–	7	38	1	–	8	–	19	–	1	1	16	13	229	160
0590	Endapuli		9	6	2	–	–	–	32	53	–	–	13	5	–	–	8	14	–	1	348	263

VILLAGE/ URBAN

PRIMARY CENSUS ABSTRACT

Location Code No.	Name of C.D. Block Village / Town	Total Rural Urban	Area of Village/ town in hectares/ Sq.Kms	No. of occupied residential houses	No.of house-holds	Total Population (including Institutional & house less population)			Total Population in the age-group (0 -6)			Scheduled Castes		Scheduled Tribes		Literates		Total Main Workers (I-IX)		Industrial Cultivators (I)		Industrial Agricultural Labourers (II)	
						(P)	(M)	(F)	(P)	(M)	(F)	(M)	(F)	(M)	(F)	(M)	(F)	(M)	(F)	(M)	(F)	(M)	(F)
(1)	(2)	(3)	(4)	(5)	(6)	(7)	(8)	(9)	(10)	(11)	(12)	(13)	(14)	(15)	(16)	(17)	(18)	(19)	(20)	(21)	(22)	(23)	(24)
0600	Koilvirarpatti		340.08	129	129	622	393	299	102	49	53	56	44	–	–	163	65	182	151	83	55	82	86
0610	Valaiyapatti		359.51	203	203	906	453	453	207	113	94	8	10	–	–	218	90	252	262	98	82	88	119
0620	Mannarkottai		946.52	278	278	1046	522	524	138	75	63	113	115	–	–	348	209	300	188	55	17	116	93
0630	Avudaiyapuram		586.61	763	765	3507	1831	1676	445	236	209	100	98	–	–	1199	480	1036	671	409	46	266	257
0640	Tuukkanpatti		980.04	641	641	2674	1344	1330	356	191	165	336	356	–	–	887	604	808	339	98	7	254	223
0650	Chinnavadi		1076.10	324	324	1454	701	753	211	111	100	156	159	–	–	385	182	432	504	116	65	121	206
0661	Kottaiyur a/c		843.82	146	157	639	316	323	97	53	44	17	20	2	3	211	145	160	62	26	11	41	30
0662	Kottaiyur b/c		0.00	100	100	990	745	245	35	23	12	36	6	–	–	715	191	91	76	12	5	11	22
0663	Kottaiyur c/c		0.00	98	98	441	217	224	70	34	36	12	12	–	–	135	67	133	128	68	63	52	57
0670	Sundaralingapuram		440.96	166	166	670	333	337	72	34	38	66	64	–	–	279	171	217	229	1	–	159	223
0681	Pudupatti a/b		757.42	359	359	1460	730	730	207	98	109	255	243	–	–	479	261	421	201	171	77	27	70
0682	Pudupatti b/b		0.00	202	202	846	417	429	95	53	42	134	130	–	–	285	215	246	252	49	32	86	128
0690	Appayyanayakkanpatti		777.34	334	334	1331	637	694	162	80	82	49	45	–	–	436	306	413	466	89	78	194	287
	Sattur Taluk (part)																						
0040	Kumaralingapuram		973.80	315	315	1412	696	716	182	98	84	64	68	–	–	442	242	384	299	155	98	118	116
0050	Muthulingapuram		905.77	539	539	2212	1061	1151	276	145	131	161	152	–	–	726	421	632	708	108	83	260	359
0060	Veppilaipatti		655.71	163	163	701	328	373	68	34	34	111	121	–	–	194	100	200	219	93	76	88	11
0070	Sandaiyur		860.45	329	329	1416	710	706	213	160	97	495	466	–	–	410	203	267	176	141	67	50	52
0081	Golwarpatti a/c		1397.77	247	247	1042	520	522	172	78	94	490	494	–	–	320	133	299	234	226	191	63	40
0082	Golwarpatti b/c		0.00	103	103	466	223	243	94	42	52	219	240	–	–	98	72	91	24	64	10	10	12
0083	Golwarpatti c/c		0.00	281	281	1145	546	599	200	103	97	539	592	–	–	379	242	248	179	122	24	78	122
0090	Nallamanayakkanpatti		532.88	122	122	476	227	249	50	20	30	79	84	–	–	165	114	156	123	45	32	62	69
	CD Block total Rural		**40052.97**	**22921**	**22950**	**98657**	**49013**	**49644**	**14231**	**7432**	**6799**	**12469**	**12386**	**34**	**29**	**31266**	**19644**	**27482**	**21706**	**7746**	**4818**	**8898**	**9920**
1020	Rosalpatti (VP)		4.73	3510	3511	15957	8536	7421	2241	1175	1066	1271	1246	31	26	5741	4124	4093	1342	141	31	230	170
1030	Kooraikundu (VP)		11.86	2728	2731	11238	5616	5622	1768	879	889	1818	785	27	27	3698	2692	3246	1409	47	15	299	202
	CD Block total Urban		**16.59**	**6238**	**6242**	**27195**	**14152**	**13043**	**4009**	**2054**	**1955**	**2089**	**2031**	**58**	**53**	**9439**	**6816**	**7339**	**2751**	**188**	**46**	**529**	**372**

VILLAGE/ URBAN

PRIMARY CENSUS ABSTRACT

Location Code No.	Name of village/ Town	Total Rural Urban	Category of Main Workers: Livestock, Forestry Fishing, Hunting, and Plantations, orchards and allied activities III		Mining and quarrying IV		Manufacturing, Processing Servicing and repairs in: Household Industry V(a)		Other than household industry V(b)		Constructions VI		Trade and Commerce VII		Transport, Storage and Communications VII		Other Services IX		Marginal Workers		Non-workers	
			M)	(F)	(M)	(F)	(M)	(F)	(M)	(F)	(M)	(F)	(M)	(F)	(M)	(F)	(M)	(F)	(M)	(F)	(M)	(F)
			(25)	(26)	(27)	(28)	(29)	(30)	(31)	(32)	(33)	(34)	(35)	(36)	(37)	(38)	(39)	(40)	(41)	(42)	(43)	(44)
0600	Koilvirarpatti		–	–	–	–	–	–	8	6	–	–	2	–	4	–	3	4	–	27	141	121
0610	Valaiyapatti		23	4	1	1	1	7	15	43	1	–	9	–	–	–	16	6	–	–	201	191
0620	Mannarkottai		–	–	42	3	2	–	37	69	4	–	27	1	6	–	12	5	–	–	222	336
0630	Avudaiyapuram		15	–	–	–	13	3	151	336	1	–	96	4	24	–	72	25	–	22	795	983
0640	Tulukkanpatti		8	–	–	–	–	1	333	86	4	–	41	1	29	1	28	20	–	213	536	778
0650	Chinnavadi		3	–	–	–	28	–	145	222	1	–	26	1	4	–	60	10	1	1	268	248
0661	Kottaiyur a/c		–	–	–	–	–	1	9	10	–	–	23	5	5	–	28	5	–	138	156	123
0662	Kottaiyur b/c		–	–	–	–	–	–	6	31	1	–	30	–	1	–	30	18	–	–	654	169
0663	Kottaiyur c/c		–	–	–	–	–	–	1	6	–	–	5	–	2	–	5	2	–	–	84	96
0670	Sundaralingapuram		–	–	3	–	–	–	13	–	–	–	8	–	9	–	24	6	–	–	116	108
0681	Pudupatti a/b		9	3	19	1	2	11	16	20	3	2	151	10	3	–	20	7	–	162	309	367
0682	Pudupatti b/b		1	–	3	–	–	–	36	77	15	–	22	2	13	1	21	12	–	1	171	176
0690	Appayyanayakkanpatti		–	–	–	–	–	–	43	68	33	–	17	4	9	1	28	28	–	2	312	415
	Sattur Taluk (part)																					
0040	Kumaralingapuram		8	–	–	–	14	58	36	14	1	–	15	1	10	–	27	12	–	2	312	415
0050	Muthulingapuram		14	2	–	–	4	1	102	225	9	–	45	7	35	1	55	30	–	1	429	433
0060	Veppilaipatti		–	–	–	–	–	3	2	20	3	2	8	–	1	–	5	9	22	–	128	154
0070	Sandaiyur		19	–	–	–	–	–	26	47	2	–	9	1	6	–	14	9	32	60	411	470
0081	Golwarpatti a/c		–	–	–	–	–	–	1	1	–	–	3	–	1	–	5	2	–	–	221	288
0082	Golwarpatti b/c		–	–	–	–	–	–	3	–	3	–	8	–	1	–	2	2	–	68	132	151
0083	Golwarpatti c/c		2	–	–	–	1	–	4	22	1	–	11	3	5	1	24	7	46	110	252	310
0090	Nallamanayakkanpatti		3	–	–	–	–	–	8	10	5	–	16	3	5	–	12	9	–	–	71	126
	CD Block total Rural		**373**	**39**	**186**	**42**	**151**	**143**	**4804**	**5624**	**495**	**24**	**1915**	**201**	**886**	**24**	**2028**	**871**	**270**	**3815**	**21261**	**24123**
1020	Rosalpatti (VP)		31	4	–	–	24	12	1019	723	361	71	833	100	513	24	941	207	10	407	4431	5672
1030	Keerainkundu (VP)		34	6	3	29	29	71	828	756	293	55	649	48	210	8	854	246	9	280	2361	3933
	CD Block total Urban		**65**	**10**	**3**	**53**	**53**	**83**	**1847**	**1479**	**654**	**126**	**1482**	**148**	**723**	**32**	**1795**	**453**	**19**	**687**	**6794**	**9605**

Location Code No.	Name of C.D. Block Village / Town	Total Rural Urban	Area of Village town in hectares/ Sq.Km	No. of occupied residential houses	No.of house-holds	Total Population (including Institutional & house less population)			Total Population in the age-group (0 -6)			Scheduled Castes		Scheduled Tribes		Literates		Industrial: Total Main Workers (I-IX)		Industrial: Cultivators (I)		Industrial: Agricultural Labourers (II)	
						(P)	(M)	(F)	(P)	(M)	(F)	(M)	(F)	(M)	(F)	(M)	(F)	(M)	(F)	(M)	(F)	(M)	(F)
(1)	(2)	(3)	(4)	(5)	(6)	(7)	(8)	(9)	(10)	(11)	(12)	(13)	(14)	(15)	(16)	(17)	(18)	(19)	(20)	(21)	(22)	(23)	(24)
0040	**Sivakasi CD Block**	**T**	**334.17**	**47439**	**47453**	**191864**	**96529**	**95335**	**29031**	**15004**	**14027**	**17708**	**173101**	**29**	**25**	**59275**	**36886**	**57211**	**42445**	**6225**	**3008**	**10955**	**11443**
		R	**306.79**	**22855**	**22868**	**94375**	**47689**	**46686**	**14305**	**7458**	**6847**	**11328**	**10888**	**6**	**8**	**27572**	**15562**	**27596**	**23792**	**5248**	**2698**	**9140**	**10249**
		U	**27.38**	**24584**	**24585**	**97489**	**48840**	**48649**	**14726**	**7546**	**7180**	**6380**	**6413**	**23**	**17**	**31703**	**21324**	**29615**	**18653**	**977**	**310**	**1815**	**1194**
						Virudunagar Taluk (Part)																	
0011	Erichchanatham a/d		1310.98	507	507	2168	1106	1062	318	154	164	148	165	–	–	737	470	641	619	156	132	310	407
0012	Erichchanatham b/d		0.00	264	264	1122	543	579	132	57	75	144	153	–	–	411	321	325	293	115	62	140	200
0013	Erichchanatham c/d		0.00	502	502	2005	972	1033	263	142	121	197	194	–	–	637	430	543	516	151	86	236	377
0014	Brichchanatham d/d		0.00	177	177	747	364	383	127	75	52	157	157	–	–	218	121	195	210	43	5	126	192
0060	Sevalur		1698.92	411	418	1820	928	892	291	156	135	125	111	–	–	583	272	499	455	202	26	216	385
0171	Pudukottai a/c		2036.07	493	493	2067	1032	1035	332	170	162	36	43	–	–	580	252	641	588	292	237	200	264
0172	Pudukottai b/c		0.00	445	445	1830	908	922	318	152	166	217	212	–	–	466	223	510	363	189	84	226	192
0173	Pudukottai c/c		–	53	53	201	94	107	27	12	15	94	107	–	–	30	7	59	45	16	12	34	27
0180	Kavundampatti		246.92	180	180	808	390	418	158	70	88	29	33	–	–	215	70	228	238	45	17	100	124
0250	Vellur		1155.83	1215	1215	5174	2627	2547	790	412	378	702	657	–	–	1543	828	1495	1178	353	119	632	693
0260	Kalayarkurichchi		111.47	341	341	1461	713	748	257	134	123	198	211	–	–	345	167	437	453	66	42	195	259
0271	Mangalam a/f		2088.05	121	121	510	259	251	79	47	32	31	28	–	–	169	101	140	161	15	3	99	123
0272	Mangalam b/f		0.00	101	101	413	209	204	47	23	24	27	24	–	–	161	109	126	128	60	65	35	52
0273	Mangalam c/f		0.00	87	87	307	155	152	44	25	19	80	78	–	–	98	75	103	93	26	29	44	56
0274	Mangalam d/f		0.00	327	327	1300	653	647	188	102	86	184	187	–	–	331	195	389	328	69	38	204	212
0275	Mangalam e/f		0.00	218	218	819	418	401	126	62	64	–	–	–	–	169	77	286	271	282	267	–	–
0276	Mangalam f/f		0.00	740	740	3157	1631	1526	517	274	243	489	467	–	–	793	333	954	797	103	23	637	699
0281	Tachchakkudi a/b		765.16	143	143	582	289	293	106	56	50	34	31	–	–	204	114	156	165	51	22	65	116
0282	Tachchakkudi b/b		0.00	406	406	1481	728	753	196	110	86	317	319	–	–	346	253	413	331	198	74	193	238
0290	Nedungulam		872.09	319	319	1414	696	718	223	121	102	167	169	–	–	380	242	431	400	176	97	132	210
0300	Purnachandrapuram		92.44	–	–	–	–	–	–	–	–	–	–	–	–	–	–	–	–	–	–	–	–
0310	Anaikkuttam		1152.22	488	488	1980	947	1033	307	145	162	66	67	–	–	548	365	567	538	59	40	169	136

Location Code	Name of C.D. Block Village / Town	Total Rural Urban	Livestock, Forestry Fishing, Hunting, and Plantations, orchards and allied activities		Mining and quarrying		Manufacturing, Processing Servicing and repairs in Household Industry		Manufacturing, Processing Servicing and repairs in Other than household industry		Category of Main Workers Constructions		Trade and Commerce		Transport, Storage and Communications		Other Services		Marginal Workers		Non - workers	
			III		IV		V(a)		V(b)		VI		VII		VII		IX					
			M)	(F)	(M)	(F)	(M)	(F)	(M)	(F)	(M)	(F)	(M)	(F)	(M)	(F)	(M)	(F)	(M)	(F)	(M)	(F)
			(25)	(26)	(27)	(28)	(29)	(30)	(31)	(32)	(33)	(34)	(35)	(36)	(37)	(38)	(39)	(40)	(41)	(42)	(43)	(44)
0040 Sivakasi CDBlock		**T**	**473**	**112**	**79**	**21**	**253**	**1109**	**24434**	**24524**	**2261**	**119**	**6146**	**490**	**1694**	**25**	**4691**	**1594**	**87**	**2694**	**39231**	**50196**
		R	**349**	**63**	**28**	**4**	**133**	**677**	**7850**	**9101**	**531**	**13**	**2016**	**190**	**458**	**12**	**1843**	**785**	**51**	**1628**	**20042**	**21266**
		U	**124**	**49**	**51**	**17**	**120**	**432**	**16584**	**15423**	**1730**	**106**	**4130**	**300**	**1236**	**13**	**2848**	**809**	**36**	**1066**	**19189**	**28930**
							Virudunagar Taluk (Part)															
0011	Erichchanatham a/d		–	–	–	–	–	–	25	54	18	–	69	7	8	–	55	19	–	2	465	441
0012	Erichchanatham b/d		4	–	–	–	–	1	8	15	–	–	29	2	4	1	25	12	–	1	218	285
0013	Erichchanatham c/d		–	–	–	–	1	–	31	32	20	–	56	3	7	–	41	18	–	25	429	492
0014	Erichchanatham d/d		2	–	–	–	–	–	4	9	1	–	9	–	1	–	9	4	–	26	169	347
0060	Sevalur		19	10	–	–	–	–	17	20	5	–	17	–	4	–	19	14	7	103	422	334
0171	Pudukoattai a/c		7	3	–	–	12	1	46	60	1	–	45	15	7	–	31	8	4	98	387	349
0172	Pudukoattai b/c		10	1	–	–	–	–	35	77	7	–	16	1	1	–	26	8	1	197	397	362
0173	Pudukoattai c/c		–	–	–	–	–	–	7	6	–	–	1	–	–	–	1	–	1	30	34	32
0180	Kavundampatti		4	–	–	–	2	–	55	85	–	–	9	3	1	–	12	9	–	–	162	180
0250	Vellur		16	–	–	–	3	6	160	296	16	–	198	10	11	–	106	54	60	248	1116	1121
0260	Kalayarkurichchi		25	–	–	–	–	–	104	133	7	–	16	–	5	–	19	19	1	4	275	291
0271	Mangalam a/f		–	1	–	–	1	–	1	26	1	–	9	3	3	–	11	5	–	–	119	90
0272	Mangalam b/f		7	2	–	–	–	–	6	1	1	–	10	–	1	–	6	8	–	5	83	71
0273	Mangalam c/f		–	–	–	–	–	–	3	–	1	–	22	2	–	–	7	6	1	8	51	51
0274	Mangalam d/f		1	–	–	–	2	–	54	66	2	–	36	3	12	–	9	9	–	7	264	312
0275	Mangalam e/f		–	–	–	–	–	–	–	–	–	–	2	2	–	–	2	2	–	1	132	129
0276	Mangalam f/f		15	1	–	–	–	–	64	49	10	–	52	4	5	–	68	21	–	–	677	729
0281	Tachchakkudi a/b		10	2	–	–	4	1	7	17	7	–	6	2	1	–	5	5	2	16	131	112
0282	Tachchakkudi b/b		1	–	–	–	–	–	11	9	1	–	6	5	1	–	5	5	–	12	315	410
0290	Nedungulam		32	6	–	–	2	–	39	77	4	–	26	2	2	–	18	8	–	91	265	227
0300	Purnachandrapuram		–	–	–	–	–	–	–	–	–	–	–	–	–	–	–	–	–	–	–	–
0310	Anaikkuttam		3	4	–	–	–	4	200	331	24	2	41	5	11	1	60	15	2	24	378	471

Location Code No.	Name of Village/ Town	Total Rural Urban	Area of Village town in hectares/ Sq.kms	No. of occupied residential houses	No. of households	Total Population (including Institutional & House less population)						Total Population in the age-group (0-6)				Scheduled Castes		Scheduled Tribes		Literates		Industrial: Total Main workers (I-IX)		Industrial: Cultivators (I)		Industrial: Agricultural Labourers (II)	
						(P)	(M)	(F)	(P)	(M)	(F)					(M)	(F)	(M)	(F)	(M)	(F)	(M)	(F)	(M)	(F)	(M)	(F)
(1)	(2)	(3)	(4)	(5)	(6)	(7)	(8)	(9)	(10)	(11)	(12)					(13)	(14)	(15)	(16)	(17)	(18)	(19)	(20)	(21)	(22)	(23)	(24)
0320	A. Meenachipuram		207.24	118	118	486	230	256	72	30	42					48	47	–	–	134	90	131	109	–	–	36	35
0330	Melamattur		969.82	558	558	2422	1327	1095	433	236	197					191	164	–	–	780	302	685	604	116	39	242	356
0340	Kariseri		1245.45	345	345	1908	1139	769	306	153	153					275	221	1	–	756	226	433	403	57	37	178	228
0480	Namaskarittanpatti		314.18	216	216	934	474	460	172	83	89					168	169	–	–	301	115	294	270	63	22	46	96
0491	Vadapatti a/b		1488.85	74	74	365	178	187	44	23	21					–	–	–	–	133	81	108	54	26	6	26	14
0492	Vadapatti b/b		0.00	640	640	2309	1177	1132	339	189	150					–	–	–	–	486	263	636	264	155	36	335	144
0500	Krishnaperi		256.17	194	194	756	385	371	101	58	43					54	52	–	–	252	149	222	206	47	41	88	108
0511	Injar a/d		2319.05	140	140	598	318	280	74	41	33					135	95	–	–	219	128	176	185	53	57	77	99
0512	Injar b/d		0.00	228	228	795	384	411	122	65	57					2	5	–	–	224	123	247	254	68	50	81	117
0513	Injar c/d		0.00	390	390	1493	751	742	237	134	103					1	–	–	–	420	204	445	419	101	57	126	181
0514	Injar d/d		0.00	582	582	2710	1570	1140	388	192	196					291	245	–	–	1170	399	762	670	177	132	265	352
0521	Chokkalingapuram a/c		1211.55	296	296	1333	668	665	231	123	108					27	23	–	–	322	124	378	218	127	16	1	30
0522	Chokkalingapuram b/c		0.00	219	219	963	490	473	193	100	93					444	430	–	–	148	63	220	156	37	11	23	23
0523	Chokkalingapuram c/c		0.00	85	85	331	174	157	43	23	20					136	119	–	–	79	26	101	111	17	15	20	15
0530	Vadi		508.72	894	894	3643	1802	1481	619	315	304					522	502	–	–	979	544	1090	991	192	103	277	347
	Sattur Taluk (Part)																										
0011	Thiruthangal a/d		2092.48	1440	1440	6093	3063	3030	893	478	415					721	665	1	2	2002	1500	1814	1000	126	17	443	318
0012	Thiruthangal b/d		0.00	482	482	1948	969	979	224	124	100					187	185	–	–	448	283	602	488	18	5	454	342
0013	Thiruthangal c/d		0.00	281	281	1173	593	580	142	70	72					21	24	1	4	466	351	311	135	29	11	23	25
0014	Thiruthangal d/d		0.00	307	307	1312	630	682	181	95	86					293	284	–	–	288	187	383	332	50	24	105	81
0021	Kiltiruthangal a/b		1426.14	566	566	2221	1102	1119	325	177	148					472	485	–	–	563	308	686	729	53	39	195	144
0022	Kiltiruthangal b/b		0.00	375	376	1539	803	736	200	110	90					166	118	–	–	560	382	404	311	34	14	210	182
0031	Naranapuram a/b		961.73	447	447	1748	859	889	247	133	140					232	227	–	–	451	292	485	500	67	27	133	145
0032	Naranapuram b/b		0.00	1477	1477	5906	2947	2959	936	496	439					261	262	–	–	1628	1029	1832	1585	92	33	99	114
0190	Anuppankulam		1622.30	1991	1991	8133	4102	4031	1175	637	538					874	841	3	2	2415	1488	2462	2150	290	127	463	380
0201	Anaiyur a/d		830.68	195	195	820	438	382	144	76	68					438	382	–	–	222	68	223	156	50	–	121	86
0202	Anaiyur b/d		0.00	346	346	1381	673	708	191	82	109					65	58	–	–	495	331	404	376	24	3	30	51
0203	Anaiyur c/d		0.00	241	241	861	428	433	138	61	77					422	425	–	–	229	107	259	275	23	9	97	105
0211	Maraneri a/d		1936.46	463	463	1750	875	875	226	111	115					117	131	–	–	485	245	540	562	101	10	192	236

PRIMARY CENSUS ABSTRACT

VILLAGE/ URBAN

Location Code No.	Name of village/ Town	Total Rural Urban	Category of Main Workers: Livestock, Forestry Fishing, Hunting, and Plantations, orchards and allied activities III		Mining and quarrying IV		Manufacturing, Processing Servicing and repairs in: Household Industry V(a)		Other than household industry V(b)		Constructions VI		Trade and Commerce VII		Transport, Storage and Communications VII		Other Services IX		Marginal Workers		Non-workers	
			M)	(F)	(M)	(F)	(M)	(F)	(M)	(F)	(M)	(F)	(M)	(F)	(M)	(F)	(M)	(F)	(M)	(F)	(M)	(F)
			(25)	(26)	(27)	(28)	(29)	(30)	(31)	(32)	(33)	(34)	(35)	(36)	(37)	(38)	(39)	(40)	(41)	(42)	(43)	(44)
0320	A. Meenachipuram		–	–	–	–	2	1	65	71	10	2	6	–	3	–	9	–	–	–	99	147
0330	Melamattur		1	–	–	–	3	16	247	178	13	–	24	–	11	–	28	15	–	4	642	487
0340	Kariseri		1	–	–	–	9	–	102	117	19	2	22	4	5	1	40	14	1	68	705	298
0480	Namaskarittanpatti		–	–	–	–	–	–	143	145	3	–	29	2	–	–	10	5	–	28	180	162
0491	Vadapatti a/b		1	–	–	–	1	4	34	27	–	–	10	–	2	–	8	3	–	40	17	93
0492	Vadapatti b/b		7	–	–	–	13	7	64	70	43	–	5	1	1	–	13	6	–	5	541	863
0500	Krishnaperi		8	1	–	–	–	–	29	42	12	–	12	–	4	–	22	14	–	–	163	165
0511	Injar a/d		7	–	–	–	–	–	13	80	1	–	4	1	4	–	17	10	–	5	142	90
0512	Injar b/d		7	3	–	–	–	–	42	81	32	–	4	1	2	–	11	2	–	1	137	156
0513	Injar c/d		11	1	–	–	–	–	151	163	5	–	20	6	–	–	31	11	1	18	305	305
0514	Injar d/d		16	–	–	–	–	–	124	168	11	–	27	6	57	–	85	12	1	4	807	466
0521	Chokkalingapuram a/c		3	1	–	–	–	2	211	158	–	–	19	1	–	–	17	10	–	3	290	444
0522	Chokkalingapuram b/c		1	–	3	–	–	–	139	116	–	–	9	–	3	–	5	6	–	3	270	314
0523	Chokkalingapuram c/c		2	–	3	2	–	1	46	74	–	–	9	42	2	–	2	–	–	3	73	43
0530	Vadi		28	6	8	–	–	4	457	495	8	1	61	9	6	1	52	25	–	104	712	746
							Sattur Taluk (Part)															
0011	Thiruthangal a/d		22	–	2	–	6	4	616	535	25	1	214	16	93	5	267	104	–	128	1249	1902
0012	Thiruthangal b/d		1	–	–	–	–	–	98	127	–	–	21	3	3	–	8	11	–	39	367	452
0013	Thiruthangal c/d		2	2	–	–	–	–	125	72	16	1	13	1	10	1	76	22	2	14	280	431
0014	Thiruthangal d/d		3	2	–	–	–	–	179	211	7	–	16	2	3	–	20	12	–	14	247	336
0021	Kiltiruthangal a/b		5	–	3	–	4	2	371	531	5	–	27	1	3	–	20	12	–	2	416	388
0022	Kiltiruthangal b/b		–	–	–	–	–	1	87	88	1	–	28	2	5	–	39	24	–	–	399	425
0031	Naranapuram a/b		15	–	–	–	–	–	210	310	3	–	20	2	10	–	27	16	–	4	374	385
0032	Naranapuram b/b		11	1	–	–	1	2	1265	1391	42	1	149	10	39	1	134	32	–	–	1115	1374
0190	Anuppankulam		3	1	9	2	7	46	1103	1485	79	2	251	31	69	–	188	76	10	213	1630	1668
0201	Anaiyur a/d		4	–	–	–	–	46	44	16	2	–	7	–	1	–	4	8	–	1	205	225
0202	Anaiyur b/d		2	5	–	–	3	161	199	148	22	–	82	3	9	–	33	5	–	8	269	324
0203	Anaiyur c/d		15	3	–	–	–	–	99	146	4	1	11	1	1	–	9	10	–	–	169	158
0211	Maraneri a/d		–	–	–	–	–	–	210	312	3	–	16	–	2	–	16	4	–	2	335	311

Location Code No.	Name of Village/ Town	Total Rural Urban	Area of Village town in hectares/ Sq.Km	No. of occupied residential houses	No. of house-holds	Total Population (including Institutional & house less population)			Total Population in the age-group (0 -6)			Scheduled Castes		Scheduled Tribes		Literates		Industrial: Total Main Workers (I-IX)		Industrial: Cultivators (I)		Industrial: Agricultural Labourers (II)	
						(P)	(M)	(F)	(P)	(M)	(F)	(M)	(F)	(M)	(F)	(M)	(F)	(M)	(F)	(M)	(F)	(M)	(F)
(1)	(2)	(3)	(4)	(5)	(6)	(7)	(8)	(9)	(10)	(11)	(12)	(13)	(14)	(15)	(16)	(17)	(18)	(19)	(20)	(21)	(22)	(23)	(24)
0212	Maraneri b/d		0.00	295	295	1149	531	618	164	83	81	42	55	–	–	347	256	327	326	50	27	47	49
0213	Maraneri c/d		0.00	440	440	1850	910	940	306	155	151	833	842	–	–	364	177	549	598	20	5	429	512
0214	Maraneri d/d		0.00	562	562	2163	1057	1106	266	133	133	249	266	–	–	794	501	645	616	16	6	35	83
0230	Bendurayapuram		666.58	461	461	1916	980	936	328	173	155	199	153	–	–	458	185	594	569	302	239	253	289
CD Block Total Rural			**30587.55**	**22855**	**22868**	**94375**	**47689**	**46686**	**14305**	**7458**	**6847**	**11328**	**10888**	**6**	**8**	**27572**	**15562**	**27596**	**23792**	**5248**	**2698**	**9140**	**10249**
1050	Sithurajapuram (VP)		3.09	2339	2339	9358	4702	4656	1383	680	703	290	285	3	3	3253	2344	2933	1904	81	17	184	93
1060	Anaiyur (VP)		8.91	4469	4469	17659	8915	8744	2662	1336	1326	804	790	5	5	6029	4164	5387	2963	157	89	227	241
1070	Pallapati (VP)		8.32	4813	4813	18991	9490	9501	2970	1532	1438	1148	1181	6	1	6147	4123	5827	3218	177	15	196	77
1080	Viswanattam (VP)		0.94	3880	3880	14899	7347	7552	2181	1114	1067	1197	1241	–	–	4307	2490	4681	3554	79	41	348	247
3102	Tiruttangal (TP)		6.12	9083	9083	36582	18386	18196	5530	2884	2646	2941	2916	9	8	11967	8203	10785	7014	483	148	860	536
	CD Block Total Urban		**27.38**	**24584**	**24585**	**97489**	**48840**	**48649**	**14726**	**7546**	**7180**	**6380**	**6413**	**23**	**17**	**31703**	**21324**	**29615**	**18653**	**977**	**310**	**1815**	**1194**

VILLAGE/ URBAN

PRIMARY CENSUS ABSTRACT

Location Code No.	Name of village/ Town	Total Rural Urban	Category of Main Workers: Livestock, Forestry Fishing, Hunting, and Plantations, orchards and allied activities III (M) (25)	III (F) (26)	Mining and quarrying IV (M) (27)	IV (F) (28)	Manufacturing, Processing Servicing and repairs in: Household Industry V(a) (M) (29)	V(a) (F) (30)	Other than household industry V(b) (M) (31)	V(b) (F) (32)	Constructions VI (M) (33)	VI (F) (34)	Trade and Commerce VII (M) (35)	VII (F) (36)	Transport, Storage and Communications VII (M) (37)	VII (F) (38)	Other Services IX (M) (39)	IX (F) (40)	Marginal Workers (M) (41)	Marginal Workers (F) (42)	Non-workers (M) (43)	Non-workers (F) (44)
0212	Maraneri b/d		4	–		–	15	7	133	216	8	–	36	5	7	–	27	22	–	14	204	278
0213	Maraneri c/d		2	–	–	–	2	2	66	75	3	–	6	1	6	–	15	3	–	5	361	337
0214	Maraneri d/d		1	–	–	–	38	339	291	144	28	–	159	8	12	1	65	35	–	–	412	490
0230	Bendurayapuram		10	7	–	–	1	19	10	8	–	–	7	–	1	–	10	7	1	–	385	367
	CD Block Total Rural		**349**	**63**	**28**	**4**	**133**	**677**	**7850**	**9101**	**531**	**13**	**2016**	**190**	**458**	**12**	**1843**	**785**	**51**	**1628**	**20042**	**21266**
1050	Sithurajapuram (VP)		2	1	2	–	18	74	1547	1629	280	6	447	23	152	–	220	61	–	3	1769	2749
1060	Anaiyur (VP)		36	21	1	–	39	28	2868	2204	339	34	699	74	161	7	860	265	28	73	3500	5708
1070	Pallapati (VP)		23	2	3	1	6	220	3446	2737	331	18	826	39	264	–	557	109	3	290	3658	5993
1080	Viswanattam (VP)		20	2	–	–	10	3	3156	3152	195	11	495	58	173	1	205	39	–	121	2666	3877
3102	Tiruttangal (TP)		43	23	45	16	47	107	5567	5701	585	37	1663	106	486	5	1006	335	5	579	7596	10603
	CD Block Total Urban		**124**	**49**	**51**	**17**	**120**	**432**	**16584**	**15423**	**1730**	**106**	**4130**	**300**	**1236**	**13**	**2848**	**809**	**36**	**1066**	**19189**	**28930**

VILLAGE/ URBAN

Location Code No.	Name of C.D. Block Village / Town	Total Rural Urban	Area of Village town in hectares/ Sq.Km	No. of occupied residential houses	No.of house-holds	Total Population (including Institutional & house less population)			Total Population in the age-group (0 -6)		
						(P)	(M)	(F)	(P)	(M)	(F)
(1)	(2)	(3)	(4)	(5)	(6)	(7)	(8)	(9)	(10)	(11)	(12)
0050	**Tiruchuli CD Block**	**T**	**126.00**	**16998**	**17000**	**74335**	**36843**	**37492**	**11358**	**5840**	**5518**
		R	**126.00**	**16998**	**17000**	**74335**	**36843**	**37492**	**11358**	**5840**	**5518**
		U	-	-	-	-	-	-	-	-	-
					Tiruchuli Taluk (Part)						
0380	Sirumudalaikulam		96.42	–	–	–	–	–	–	–	–
0390	Iluppaikkulam		210.02	73	73	353	177	176	55	27	28
0400	Thonddamangalam		86.12	8	8	29	10	19	5	1	4
0410	Kadambankulam		210.67	67	67	309	145	164	50	26	24
0420	Pannaimoonadappu		1192.57	502	502	2256	1103	1153	354	187	167
0430	Udayarendal		252.40	24	24	81	38	43	18	10	8
0450	Meludaikulam		70.51	15	15	75	39	36	16	10	–
0460	Nochchikkulam		269.60	70	70	309	150	159	26	14	12
0470	Vallilaperi		184.56	4	4	14	8	6	3	2	1
0480	Sennilakkudi		999.70	231	231	1076	542	534	195	100	95
0490	Mithilaikulam		286.52	117	117	483	249	234	82	46	36
0500	Puliyangulam		205.46	137	137	727	369	358	117	62	55
0510	Vidattakulam		625.88	165	165	682	336	346	121	64	57
0590	Chinnavannankulam		33.83	–	–	–	–	–	–	–	–
0600	Semmanendal		18.37	–	–	–	–	–	–	–	–
0610	Perumanedal		30.28	–	–	–	–	–	–	–	–
0620	Valayanendal		23.81	–	–	–	–	–	–	–	–
0630	Kollendal		30.47	–	–	–	–	–	–	–	–
0640	Melendal		144.25	116	116	526	267	259	96	45	51
0650	Anikalakkiyendal		44.85	19	19	75	35	40	18	9	9
0660	Velayuthapuram		206.81	128	128	583	275	308	142	64	78
0670	Seeiendal		63.87	–	–	–	–	–	–	–	–

PRIMARY CENSUS ABSTRACT

Scheduled Castes		Scheduled Tribes		Literates		Industrial: Total Main Workers (I-IX)		Industrial: Cultivators (I)		Industrial: Agricultural Labourers (II)	
(M)	(F)	(M)	(F)	(M)	(F)	(M)	(F)	(M)	(F)	(M)	(F)
(13)	(14)	(15)	(16)	(17)	(18)	(19)	(20)	(21)	(22)	(23)	(24)
5465	**5265**	**88**	**87**	**22359**	**13789**	**21311**	**17810**	**11489**	**8974**	**5321**	**7356**
5465	**5265**	**88**	**87**	**22359**	**13789**	**21311**	**17810**	**11489**	**8974**	**5321**	**7356**
-	-	-	-	-	-	-	-	-	-	-	-
				Tiruchuli Taluk (Part)							
–	–	–	–	–	–	–	–	–	–	–	–
8	6	–	–	19	7	107	114	86	86	19	27
–	–	–	–	9	7	8	12	8	12	–	–
–	–	–	–	91	46	77	109	55	83	19	25
121	114	–	–	636	384	707	780	348	391	262	355
–	–	–	–	16	5	24	29	10	11	12	18
6	–	–	–	29	15	27	24	27	24	–	–
58	52	–	–	120	59	85	22	74	4	11	18
–	–	–	–	3	–	6	–	6	–	–	–
75	70	–	–	284	170	339	207	292	51	25	141
20	16	–	–	172	37	158	17	154	17	–	–
11	11	–	–	110	46	204	199	204	199	–	–
212	200	–	–	165	110	193	220	97	96	78	111
–	–	–	–	–	–	–	–	–	–	–	–
–	–	–	–	–	–	–	–	–	–	–	–
–	–	–	–	–	–	–	–	–	–	–	–
–	–	–	–	–	–	–	–	–	–	–	–
–	–	–	–	–	–	–	–	–	–	–	–
172	173	–	–	151	35	148	156	142	156	–	–
35	40	–	–	3	1	23	25	–	–	23	25
262	291	–	–	78	26	164	132	128	22	36	108
–	–	–	–	–	–	–	–	–	–	–	–

PRIMARY CENSUS ABSTRACT

VILLAGE/ URBAN

Location Code No.	Name of C.D. Block Village / Town	Total Rural Urban	Category of Main Workers: Livestock, Forestry Fishing, Hunting, and Plantations, orchards and allied activities III		Mining and quarrying IV		Manufacturing, Processing Servicing and repairs in: Household Industry V(a)		Other than household industry V(b)		Constructions VI		Trade and Commerce VII		Transport, Storage and Communications VII		Other Services IX		Marginal Workers		Non-workers	
			(M)	(F)	(M)	(F)	(M)	(F)	(M)	(F)	(M)	(F)	(M)	(F)	(M)	(F)	(M)	(F)	(M)	(F)	(M)	(F)
			(25)	(26)	(27)	(28)	(29)	(30)	(31)	(32)	(33)	(34)	(35)	(36)	(37)	(38)	(39)	(40)	(41)	(42)	(43)	(44)
0050 Tiruchuli CD Block		T	79	12	109	57	215	143	1169	276	147	10	984	109	241	2	1557	871	89	1479	15443	18203
		R	79	12	109	57	215	143	1169	276	147	10	984	109	241	2	1557	871	89	1479	15443	18203
		U	-	-	-	-	-	-	-	-	-	-	-	-	-	-	-	-	-	-	-	-
	Tiruchuli Taluk (Part)																					
0380	Sirumudalaikulam		–	–	–	–	–	–	–	–	–	–	–	–	–	–	–	–	–	–	–	–
0390	Iluppaikkulam		–	–	–	–	–	–	–	–	–	–	–	–	–	–	2	–	–	–	70	62
0400	Thonddamangalam		–	–	–	–	–	–	–	–	–	–	–	–	–	–	–	1	–	–	2	7
0410	Kadambankulam		–	–	–	–	1	–	–	–	–	–	1	–	–	–	1	–	–	–	68	55
0420	Pannaimoonadappu		–	–	–	–	4	12	41	3	–	–	23	3	1	–	28	1	–	–	396	373
0430	Udayarendal		–	–	–	–	–	–	–	-	–	–	1	–	–	–	1	16	–	–	14	14
0450	Meludaikulam		–	–	–	–	–	–	–	–	–	–	–	–	–	–	–	–	–	–	12	12
0460	Nochchikkulam		–	–	–	–	–	–	–	–	–	–	–	–	–	–	–	–	–	–	65	137
0470	Vallilaperi		–	–	–	–	–	–	–	–	–	–	–	–	–	–	–	–	–	–	2	6
0480	Sennilakkudi		1	–	–	–	3	12	3	2	1	–	3	–	2	–	9	–	–	–	202	325
0490	Mithilaikulam		–	–	–	–	–	–	–	–	–	1	4	–	–	–	–	1	1	2	91	217
0500	Puliyangulam		–	–	–	–	–	–	–	–	–	–	–	–	–	–	–	–	–	–	165	159
0510	Vidattakulam		1	–	–	–	–	–	–	–	2	–	8	1	1	–	6	–	–	–	143	126
0590	Chinnavannankulam		–	5	–	–	–	–	–	–	–	2	–	–	–	–	–	7	–	–	–	–
0600	Semmanendal		–	–	–	–	–	–	–	–	–	–	–	–	–	–	–	–	–	–	–	–
0610	Perumanedal		–	–	–	–	–	–	–	–	–	–	–	–	–	–	–	–	–	–	–	–
0620	Valayanendal		–	–	–	–	–	–	–	–	–	–	–	–	–	–	–	–	–	–	–	–
0630	Kollendal		–	–	–	–	–	–	–	–	–	–	–	–	–	–	–	–	–	–	–	–
0640	Melendal		4	–	–	–	–	–	–	–	–	–	–	–	–	–	–	–	–	–	–	–
0650	Anikalakkiyendal		–	–	–	–	–	–	–	–	–	–	–	–	–	–	2	–	–	–	119	103
0660	Velayuthapuram		–	–	–	–	–	–	–	–	–	–	–	–	–	–	–	–	–	–	12	15
0670	Seeiendal		–	–	–	–	–	–	–	–	–	–	–	–	–	–	–	2	–	1	111	175

VILLAGE/ URBAN

PRIMARY CENSUS ABSTRACT

Location Code No.	Name of Village/ Town	Total Rural Urban	Area of Village town in hectares/ Sq.Km	No. of occupied residential houses	No.of house-holds	Total Population (including Institutional & house less population)			Total Population in the age-group (0 -6)			Scheduled Castes		Scheduled Tribes		Literates		Total Main Workers (I-IX)		Industrial Cultivators (I)		Industrial Agricultural Labourers (II)	
						(P)	(M)	(F)	(P)	(M)	(F)	(M)	(F)	(M)	(F)	(M)	(F)	(M)	(F)	(M)	(F)	(M)	(F)
(1)	(2)	(3)	(4)	(5)	(6)	(7)	(8)	(9)	(10)	(11)	(12)	(13)	(14)	(15)	(16)	(17)	(18)	(19)	(20)	(21)	(22)	(23)	(24)
0680	Puthiyendal		45.36	–	–	–	–	–	–	–	–	–	–	–	–	–	–	–	–	–	–	–	–
0690	Nattaikkulam		188.23	–	–	–	–	–	–	–	–	–	–	–	–	–	–	–	–	–	–	–	–
0700	Maili		178.78	63	63	276	144	132	41	23	18	15	13	–	–	49	19	82	–	59	–	23	–
0710	Sriramendal		150.42	–	–	–	–	–	–	–	–	–	–	–	–	–	–	–	–	–	–	–	–
0720	Udaiyananpatti		385.12	142	142	621	312	309	64	36	28	36	39	–	–	233	134	195	220	189	213	–	–
0730	Kuchchampatti		320.35	186	186	819	426	393	145	79	66	7	10	–	–	344	175	249	173	233	149	3	21
0740	Pippampatti		118.52	–	–	–	–	–	–	–	–	–	–	–	–	–	–	–	–	–	–	–	–
0750	Pillaiyartottaiyankulam		218.54	323	323	1423	714	709	247	135	112	45	40	–	–	483	224	440	475	143	150	275	314
0760	Mavanayaanendal		177.74	58	58	316	158	158	58	30	28	3	4	–	–	114	66	92	98	70	70	20	28
0770	Pulikkurichchi		262.25	183	183	971	482	489	212	104	108	63	62	–	–	224	122	285	285	232	202	40	82
0780	Anjanaikkutti		40.37	–	–	–	–	–	–	–	–	–	–	–	–	–	–	–	–	–	–	–	–
0790	Kadaluppatchchi		79.76	–	–	–	–	–	–	–	–	–	–	–	–	–	–	–	–	–	–	–	–
0800	Naddakulam		80.81	28	28	89	47	42	19	11	8	47	42	–	–	2	–	25	2	22	2	3	–
0810	Muthanendai		100.91	–	–	–	–	–	–	–	–	–	–	–	–	–	–	–	–	–	–	–	–
0820	Paraiyankulam		91.10	–	–	–	–	–	–	–	–	–	–	–	–	–	–	–	–	–	–	–	–
0830	Kurunjakkulam		48.52	–	–	–	–	–	–	–	–	–	–	–	–	–	–	–	–	–	–	–	–
0840	Idaiyankulam		45.85	–	–	–	–	–	–	–	–	–	–	–	–	–	–	–	–	–	–	–	–
0850	Kallattikulam		106.42	7	7	27	15	12	6	4	2	15	12	–	–	4	–	9	7	9	7	–	–
0860	Minakashipuram		28.85	–	–	–	–	–	–	–	–	–	–	–	–	–	–	–	–	–	–	–	–
0870	Kadaiyanendal		53.01	–	–	–	–	–	–	–	–	–	–	–	–	–	–	–	–	–	–	–	–
0880	Nallatarai		196.06	124	124	576	288	288	114	59	55	2	3	–	–	119	42	163	159	133	34	28	123
1050	Sappariyendal		109.60	3	3	12	5	7	1	1	–	–	–	–	–	4	4	3	1	3	1	–	–
1060	Ambaneri		517.82	60	60	270	145	125	48	24	24	86	74	–	–	60	26	87	50	86	48	–	–
1070	Karendal		103.16	150	150	750	355	395	121	44	77	–	–	–	–	308	251	242	190	59	180	–	4
1080	Uranippatti		81.74	–	–	–	–	–	–	–	–	–	–	–	–	–	–	–	–	–	–	–	–
1090	Kokkalan		222.61	42	42	159	82	77	42	22	20	82	77	–	–	9	5	48	48	48	48	–	–
1100	Suchchineri		350.78	81	81	312	155	157	47	29	18	57	48	–	–	22	5	103	122	96	114	1	1
1110	Pallimatam		241.48	99	99	462	236	226	53	30	23	95	74	–	–	170	117	150	75	31	8	86	58

Location Code No.	Name of village/ Town	Total/ Rural/ Urban	Category of Main Workers: Livestock, Forestry, Fishing, Hunting and Plantations, orchards and allied activities III		Mining and quarrying IV		Manufacturing, Processing Servicing and repairs in: Household Industry V(a)		Other than household industry V(b)		Constructions VI		Trade and Commerce VII		Transport, Storage and Communications VII		Other Services IX		Marginal Workers		Non-workers	
			(M)	(F)	(M)	(F)	(M)	(F)	(M)	(F)	(M)	(F)	(M)	(F)	(M)	(F)	(M)	(F)	(M)	(F)	(M)	(F)
			(25)	(26)	(27)	(28)	(29)	(30)	(31)	(32)	(33)	(34)	(35)	(36)	(37)	(38)	(39)	(40)	(41)	(42)	(43)	(44)
0680	Puthiyendal		–	–	–	–	–	–	–	–	–	–	–	–	–	–	–	–	–	–	–	–
0690	Nattaikkulam		–	–	–	–	–	–	–	–	–	–	–	–	–	–	–	–	–	–	–	–
0700	Maili		–	–	–	–	–	–	–	–	–	–	–	–	–	–	–	–	–	–	62	132
0710	Sriramendal		–	–	–	–	–	–	–	–	–	–	–	–	–	–	–	–	–	–	–	–
0720	Udaiyananpatti		–	–	–	–	–	–	1	–	1	–	1	–	–	–	3	7	–	–	117	89
0730	Kuchchampatti		1	–	–	–	–	–	–	–	1	–	–	–	2	–	9	3	–	83	177	137
0740	Pippampatti		–	–	–	–	–	–	–	–	–	–	–	–	–	–	–	–	–	–	–	–
0750	Pillaiyartottaiyankulam		–	–	–	–	–	–	4	1	–	–	10	2	1	–	7	8	–	–	274	234
0760	Mavanayaanendal		–	–	–	–	–	–	1	–	–	–	–	–	1	–	–	–	–	–	66	60
0770	Pulikkurichchi		–	–	–	–	–	–	8	–	–	–	2	–	–	–	3	1	–	–	197	204
0780	Anjanaikkutti		–	–	–	–	–	–	–	–	–	–	–	–	–	–	–	–	–	–	–	–
0790	Kadaluppatchchi		–	–	–	–	–	–	–	–	–	–	–	–	–	–	–	–	–	–	–	–
0800	Naddakulam		–	–	–	–	–	–	–	–	–	–	–	–	–	–	–	–	–	–	22	40
0810	Muthanendai		–	–	–	–	–	–	–	–	–	–	–	–	–	–	–	–	–	–	–	–
0820	Paraiyankulam		–	–	–	–	–	–	–	–	–	–	–	–	–	–	–	–	–	–	–	–
0830	Kurunjakkulam		–	–	–	–	–	–	–	–	–	–	–	–	–	–	–	–	–	–	–	–
0840	Idaiyankulam		–	–	–	–	–	–	–	–	–	–	–	–	–	–	–	–	–	–	–	–
0850	Kallattikulam		–	–	–	–	–	–	–	–	–	–	–	–	–	–	–	–	–	–	6	5
0860	Minakashipuram		–	–	–	–	–	–	–	–	–	–	–	–	–	–	–	–	–	–	–	–
0870	Kadaiyanendal		–	–	–	–	–	–	–	–	–	–	–	–	–	–	–	–	–	–	–	–
0880	Nallatarai		–	–	–	–	–	1	–	–	–	–	–	–	–	–	2	1	–	–	125	129
0150	Sappariyendal		–	–	–	–	–	–	–	–	–	–	–	–	–	–	–	–	–	–	2	6
1060	Ambaneri		–	–	–	–	–	–	–	–	–	–	–	–	1	–	1	2	–	21	58	54
1070	Karendan		1	–	–	–	–	–	6	–	2	–	125	1	–	–	47	5	1	73	112	132
1080	Uranippatti		–	–	–	–	–	–	–	–	–	–	–	–	–	–	–	–	–	–	–	–
1090	Kokkalan		–	–	–	–	–	–	–	–	–	–	–	–	–	–	–	–	–	–	34	29
1100	Suchchineri		–	–	–	–	–	–	3	2	–	–	1	1	2	–	2	4	–	–	52	35
1110	Pallimatam		–	–	–	–	–	–	9	–	2	–	8	–	–	–	14	9	–	–	86	151

Location Code No.	Name of Village/ Town	Total Rural Urban	Area of Village/ town in hectares/ Sq.Km	No. of occupied residential houses	No. of house-holds	Total Population (including Institutional & house less population)			Total Population in the age-group (0 -6)			Scheduled Castes		Scheduled Tribes		Literates		Industrial: Total Main Workers (I-IX)		Industrial: Cultivators (I)		Industrial: Agricultural Labourers (II)	
						(P)	(M)	(F)	(P)	(M)	(F)	(M)	(F)	(M)	(F)	(M)	(F)	(M)	(F)	(M)	(F)	(M)	(F)
(1)	(2)	(3)	(4)	(5)	(6)	(7)	(8)	(9)	(10)	(11)	(12)	(13)	(14)	(15)	(16)	(17)	(18)	(19)	(20)	(21)	(22)	(23)	(24)
1121	Tiruchuli a/b		1687.26	900	902	4105	2078	2027	546	262	284	86	64	46	41	1715	1326	1030	207	130	16	57	26
1122	Tiruchuli b/b		0.00	729	729	3243	1644	1599	573	297	276	463	454	–	–	915	325	856	535	560	390	206	134
1130	Odachchiyendal		28.64	–	–	–	–	–	–	–	–	–	–	–	–	–	–	–	–	–	–	–	–
1140	Paraiyarkulam		158.03	105	105	433	208	225	66	33	33	102	97	–	–	95	34	129	141	120	124	7	17
1150	Vadapalai		136.88	68	68	263	133	130	51	26	25	55	64	–	–	60	13	76	80	62	60	14	20
1160	Konappanendal		49.19	141	141	583	294	289	95	46	46	–	–	–	–	198	82	142	12	94	7	9	5
1170	Kilkandamangalam		223.40	54	54	245	132	113	53	31	22	74	69	–	–	40	11	68	53	59	41	8	12
1360	Chittalakundu		118.64	201	201	880	448	432	186	95	91	–	–	–	–	300	125	254	265	104	142	139	117
	Aruppukkottai Taluk (Part)																						
1280	Kulasvkaranallur		553.36	408	408	1714	859	855	300	150	150	34	30	–	–	495	240	513	385	153	3	120	246
1290	Mangulam		55.00	104	104	422	217	205	75	42	33	6	8	5	4	113	50	145	103	5	3	32	82
1300	Melakandamangalam		357.60	279	279	1182	599	583	207	102	105	163	155	–	–	378	212	378	242	51	38	75	91
1310	Kurunaikulam		344.19	207	207	989	489	500	196	106	90	87	73	–	–	252	139	271	263	74	78	115	173
1320	Konganakurichi		368.41	173	173	757	363	394	111	52	59	65	68	–	–	235	133	218	243	119	133	69	104
1330	Aladipatti		697.37	438	438	2122	1058	1064	374	196	178	28	36	–	–	594	301	521	342	232	251	247	74
1340	Veppilaiseri		157.71	–	–	–	–	–	–	–	–	–	–	–	–	–	–	–	–	–	–	–	–
1350	Bommakottai		455.91	202	202	780	371	409	63	29	34	81	90	–	–	280	191	234	377	164	212	30	45
1360	Karuppukkattiyendal		28.17	–	–	–	–	–	–	–	–	–	–	–	–	–	–	–	–	–	–	–	–
1370	Kalloraniu		1063.92	700	700	2668	1288	1380	319	179	140	139	139	–	–	946	721	704	626	195	135	237	430
1380	Savaspuram		462.52	328	328	1361	673	688	175	85	90	77	56	–	–	432	280	410	288	42	43	129	193
1490	Kullampatti		688.46	133	133	727	349	378	129	65	64	–	–	–	–	238	141	178	212	102	121	24	81
1500	Muthuramanlingapuram		733.07	382	382	1401	693	708	138	68	74	–	–	–	–	586	429	383	343	246	244	44	66
1510	Narthapatti		202.80	160	160	651	339	312	97	56	41	25	28	–	–	244	170	175	181	26	28	89	136
1520	Suvarakottai		187.21	–	–	–	–	–	–	–	–	–	–	–	–	–	–	–	–	–	–	–	–
1531	Kalayarkarisalkulam a/b		674.98	384	384	1536	764	772	179	84	95	92	98	–	–	565	461	515	539	367	385	130	149
1532	Kalayarkarisalkulam b/b		0.00	177	177	744	359	385	99	47	52	–	–	–	–	214	139	198	224	140	169	25	34
1540	Kalyanasundarapuram		91.77	130	130	1141	589	552	241	122	119	–	–	–	–	309	169	319	142	267	40	18	67
1550	Kallumadam		581.67	194	194	829	416	413	93	48	45	4	3	–	–	244	164	282	302	20	16	206	253
1560	Erasinumpatti		686.10	93	93	376	169	207	70	30	40	118	147	–	–	90	70	96	92	45	15	45	73

Location Code No.	Name of village/ Town	Total/ Rural/ Urban	Category of Main Workers: Livestock, Forestry Fishing, Hunting, and Plantations, orchards and allied activities III		Mining and quarrying IV		Manufacturing, Processing Servicing and repairs in: Household Industry V(a)		Other than household industry V(b)		Constructions VI		Trade and Commerce VII		Transport, Storage and Communications VII		Other Services IX		Marginal Workers		Non-workers	
			(M)	(F)	(M)	(F)	(M)	(F)	(M)	(F)	(M)	(F)	(M)	(F)	(M)	(F)	(M)	(F)	(M)	(F)	(M)	(F)
			(25)	(26)	(27)	(28)	(29)	(30)	(31)	(32)	(33)	(34)	(35)	(36)	(37)	(38)	(39)	(40)	(41)	(42)	(43)	(44)
1121	Tiruchuli a/b		11	–	1	–	12	8	83	17	39	4	261	17	65	1	371	118	–	7	1048	1813
1122	Tiruchuli b/b		1	–	–	–	1	–	23	–	5	–	7	2	7	–	46	9	39	168	749	896
1130	Odachchiyendal		–	–	–	–	–	–	–	–	–	–	–	–	–	–	–	–	–	–	–	–
1140	Paraiyankulam		–	–	–	–	–	–	1	–	–	–	1	–	–	–	–	–	–	–	79	84
1150	Vadapalai		–	–	–	–	–	–	–	–	–	–	–	–	–	–	–	–	–	–	57	50
1160	Konappanendal		–	–	–	–	5	–	26	–	1	–	2	–	1	–	4	–	–	–	152	277
1170	Kilkandamangalam		–	–	–	–	–	–	1	–	–	–	–	–	–	–	–	–	–	–	64	60
1360	Chittalakundu		1	2	–	–	–	–	3	–	–	1	1	–	4	–	2	3	–	14	194	153
			Aruppukkottai Taluk (Part)																			
1280	Kulasekaramallur		1	–	1	–	–	–	194	23	1	–	10	2	10	–	23	13	2	12	344	458
1290	Mangulam		3	1	6	–	–	–	78	8	8	3	5	2	4	–	4	4	–	–	72	102
1300	Melakandamangalam		–	–	–	–	1	1	202	38	3	–	14	3	4	–	28	71	1	105	220	236
1310	Kurunaikulam		–	1	–	–	3	–	58	1	3	–	8	4	2	–	8	6	–	–	218	237
1320	Konganakurichi		–	–	–	–	2	1	11	–	–	–	9	3	–	–	8	2	–	1	145	150
1330	Aladipatti		1	–	–	–	–	–	5	1	–	–	21	3	1	–	14	13	–	2	537	720
1340	Veppilaiseri		–	–	–	–	–	–	–	–	–	–	–	–	–	–	–	–	–	–	–	–
1350	Bommakottai		–	–	–	–	–	–	–	–	–	–	5	–	5	–	30	20	–	–	137	132
1360	Karuppukkattiyendal		–	–	–	–	–	–	–	–	–	–	–	–	–	–	–	–	–	–	–	–
1370	Kalloraniu		–	–	5	–	3	3	102	10	15	–	54	5	11	–	85	43	–	1	581	753
1380	Sivaspuram		–	–	63	18	–	–	108	9	3	–	13	3	34	–	18	22	2		261	319
1490	Kullampatti		–	–	1	–	–	–	14	–	7	–	11	–	7	–	12	10	–	3	171	163
1500	Sabaiyuramanlingapuram		–	–	–	–	–	–	8	–	3	–	23	–	10	–	49	33	–	1	310	364
1510	Kuthampatti		–	–	2	–	–	–	19	1	6	–	8	1	5	–	20	15	–	13	164	118
1520	Sundarakottai		–	–	–	–	–	–	–	–	–	–	–	–	–	–	–	–	–	–	–	–
1531	Kalayarkarisalkulam a b		–	–	–	–	–	1	–	1	–	–	4	–	3	–	11	3	–	–	249	233
1532	Kalayarkarisalkulam b b		–	–	–	–	–	–	9	9	–	–	15	6	2	–	7	6	–	–	161	161
1540	Kalyanasundarapuram		4	–	19	30	–	–	3	4	–	–	2	–	1	–	5	1	–	16	270	394
1550	Kallunvadam		–	–	10	7	4	–	23	13	1	–	5	4	1	–	12	9	–	–	134	111
1560	Erasinnmpatti		–	–	–	–	–	–	–	–	–	–	2	–	1	–	3	4	–	–	73	115

VILLAGE/ URBAN

Location Code No.	Name of Village/ Town	Total Rural Urban	Area of Village/ town in hectares/ Sq.Km	No. of occupied residential houses	No.of house-holds	Total Population (including Institutional & house less population)			Total Population in the age-group (0 -6)		
						(P)	(M)	(F)	(P)	(M)	(F)
(1)	(2)	(3)	(4)	(5)	(6)	(7)	(8)	(9)	(10)	(11)	(12)
1570	Parattanatham		382.75	30	30	103	43	60	25	10	15
1580	Thammnanaickenpatti		365.09	82	82	365	170	195	86	46	40
1590	Vedanatham		644.35	16	167	768	406	362	133	75	58
1600	Silukkupatti		60.23	–	–	–	–	–	–	–	–
1610	Mandapasalai		1341.76	1040	1040	3668	1918	2050	406	211	195
1620	Maravarperungudi		1454.04	529	529	2368	1153	1215	353	179	174
1720	Thummuchinnampatti		1231.05	336	336	1639	827	812	291	151	140
1730	Thirumalaipuram		545.41	116	116	452	239	213	54	30	24
1741	Salukkuvarpatti a/b		1177.40	109	109	362	179	183	36	18	18
1742	Salukkuvarpatti b/b		0.00	199	199	894	459	435	126	73	53
1750	Suthamadam		1463.79	567	567	2365	1177	1180	330	181	149
1760	Thoppalakarai		1076.77	307	307	1445	740	705	235	130	105
1770	Rajagopalapuram		706.83	175	175	837	426	411	119	65	54
1780	Pullanaicenpatti		843.02	207	207	871	400	471	132	62	70
1790	Chettikulam		690.26	136	136	521	263	258	61	28	33
1801	Kanakki a/b		825.27	127	127	571	281	290	69	38	31
1802	Kanakki b/b		0.00	130	130	580	291	289	98	54	44
1810	Paralachi		1190.59	328	328	1367	674	693	197	105	92
1820	Melaiyur		868.00	279	279	1221	621	600	138	61	77
1830	Vadakkunatham		1023.53	210	210	817	382	435	126	57	69
1841	Therkunatham a/b		1008.68	136	136	525	271	254	81	45	36
1842	Therkunatham b/b		0.00	124	124	632	322	310	59	32	27
1850	Sengulam		732.00	330	330	1473	722	751	213	108	105
1860	Poolangal		1758.91	669	669	3282	1519	1763	570	282	288
1870	Purasaloor		1183.88	369	369	1495	749	746	205	116	89
1880	Kallakkari		381.85	100	100	445	234	211	77	38	39
1890	Keelkudi		1089.03	281	281	1156	538	618	186	93	93
	CD Block total Rural		**42667.88**	**16998**	**17000**	**74335**	**36843**	**37492**	**11358**	**5840**	**5518**
	CD Block total Urban		-	-	-	-	-	-	-	-	-

PRIMARY CENSUS ABSTRACT

Scheduled Castes		Scheduled Tribes		Literates		Total Main Workers (I-IX)		Industrial Cultivators (I)		Industrial Agricultural Labourers (II)	
(M)	(F)	(M)	(F)	(M)	(F)	(M)	(F)	(M)	(F)	(M)	(F)
(13)	(14)	(15)	(16)	(17)	(18)	(19)	(20)	(21)	(22)	(23)	(24)
–	–	–	–	11	8	26	31	14	11	10	20
18	14	–	–	68	27	94	120	79	94	13	16
10	11	–	–	291	159	198	126	111	70	68	50
–	–	–	–	–	–	–	–	–	–	–	–
152	110	–	–	1451	1281	1140	1078	458	498	145	296
13	24	–	–	641	433	690	714	495	530	49	68
89	88	–	–	340	162	438	223	174	48	216	164
78	63	–	–	120	72	168	142	–	–	159	142
7	7	–	–	73	72	121	153	103	140	4	4
61	75	–	–	247	148	283	286	131	135	115	131
21	23	–	–	540	267	715	643	405	287	230	284
87	74	37	42	438	218	447	227	257	27	126	176
78	68	–	–	298	102	288	275	113	56	170	215
46	52	–	–	307	248	249	283	151	153	33	117
35	24	–	–	166	63	154	154	86	1	48	143
–	–	–	–	186	76	156	112	122	10	30	102
16	13	–	–	150	71	170	138	131	23	37	115
290	297	–	–	421	307	353	287	198	105	79	161
173	130	–	–	424	267	276	175	103	52	94	105
19	21	–	–	213	134	223	236	133	158	55	68
109	104	–	–	145	86	175	125	107	70	46	47
13	11	–	–	215	146	213	167	143	4	67	162
167	174	–	–	410	277	421	252	300	128	34	96
216	199	–	–	923	649	790	799	650	643	90	140
336	307	–	–	466	375	485	448	401	365	82	82
22	29	–	–	71	22	152	138	34	–	118	138
183	196	–	–	175	78	345	430	169	196	164	227
5465	**5265**	**88**	**87**	**22359**	**13789**	**21311**	**17810**	**11489**	**8974**	**5321**	**7356**
-	-	-	-	-	-	-	-	-	-	-	-

PRIMARY CENSUS ABSTRACT

VILLAGE/ URBAN

Location Code No.	Name of village/ Town	Total/ Rural/ Urban	Category of Main Workers: Livestock, Forestry Fishing, Hunting, Plantations, orchards and allied activities III (M) (25)	III (F) (26)	Mining and quarrying IV (M) (27)	IV (F) (28)	Manufacturing, Processing Servicing and repairs in Household Industry V(a) (M) (29)	V(a) (F) (30)	Other than household industry V(b) (M) (31)	V(b) (F) (32)	Constructions VI (M) (33)	VI (F) (34)	Trade and Commerce VII (M) (35)	VII (F) (36)	Transport Storage and Communications VII (M) (37)	VII (F) (38)	Other Services IX (M) (39)	IX (F) (40)	Marginal Workers (M) (41)	Marginal Workers (F) (42)	Non-workers (M) (43)	Non-workers (F) (44)
1570	Parattanatham		–	–	–	–	–	–	–	–	–	–	1	–	–	–	1	–	–	–	17	29
1580	Thammnanaickenpatti			–	–	–	–	–	1	9	–	–	–	–	1	–	–	1	–	–	76	75
1590	Vedanatham		–	–	–	–	–	–	–	–	–	–	2	–	1	–	16	6	–	16	208	220
1600	Silukkupatti		–	–	–	–	–	–	–	–	–	–	–	–	–	–	–	–	–	–	–	–
1610	Mandapasalai		6	–	1	2	118	73	33	8	10	–	108	19	12	1	249	181	2	7	776	965
1620	Maravarperungudi		–	–	–	–	28	24	21	64	6	–	44	4	4	–	43	24	–	44	463	457
1720	Thummuchinnampatti		–	–	–	–	1	–	5	–	1	–	22	–	3	–	16	11	13	169	376	420
1730	Thirumalaipuram		–	–	–	–	–	–	1	–	–	–	2	–	1	–	5	–	–	–	71	71
1741	Salukkuvarpatti a/b		–	–	–	–	–	–	–	–	–	–	–	–	–	–	14	9	3	–	55	30
1742	Salukkuvarpatti b/b		–	–	–	–	–	–	17	10	1	–	3	1	6	–	10	9	–	–	176	149
1750	Suthamadam		–	1	–	–	–	–	10	41	2	–	15	5	3	–	50	25	6	109	456	436
1760	Thoppalakarai		1	–	–	–	–	1	2	–	1	–	10	1	–	–	50	22	3	161	290	317
1770	Rajagopalapuram		–	–	–	–	–	1	–	–	–	–	2	2	–	–	2	2	–	10	138	126
1780	Pullanaicenpatti		10	–	–	–	–	–	12	–	3	–	17	2	3	–	20	11	–	1	151	187
1790	Chettikulam		1	–	–	–	–	–	1	–	3	1	2	1	2	–	11	7	–	–	109	104
1801	Kanakki a/b		–	–	–	–	–	–	1	–	–	–	1	–	–	–	2	–	–	–	125	178
1802	Kanakki b/b		–	–	–	–	–	–	–	–	2	–	–	–	–	–	–	–	–	–	121	151
1810	Paralachi		15	2	–	–	1	–	2	–	3	–	19	2	1	–	35	17	–	32	321	374
1820	Melaiyur		4	–	–	–	–	–	1	–	5	–	27	1	7	–	35	17	13	46	332	379
1830	Vadakkunatham		–	–	–	–	3	–	5	–	1	–	7	–	1	–	18	10	–	1	159	198
1841	Therkunatham a/b		12	–	–	–	–	–	1	–	–	–	3	1	1	–	5	7	–	–	96	129
1842	Therkunatham b/b		–	–	–	–	–	–	2	–	–	–	–	–	–	–	1	1	–	6	109	137
1850	Sengulam		–	–	–	–	9	2	5	–	4	–	22	4	3	–	44	22	1	201	300	298
1860	Poolangal		–	–	–	–	16	3	1	1	–	–	8	3	2	–	23	9	2	40	727	924
1870	Purasaloor		–	–	–	–	–	–	–	–	–	–	–	–	–	–	2	1	–	32	264	266
1880	Kallakkari		–	–	–	–	–	–	–	–	–	–	–	–	–	–	–	–	–	–	82	73
1890	Keelkudi		–	–	–	–	–	–	–	–	1	1	1	–	2	–	8	6	–	–	193	188
	CD Block total Rural		**79**	**12**	**109**	**57**	**215**	**143**	**1169**	**276**	**147**	**10**	**984**	**109**	**241**	**2**	**1557**	**871**	**89**	**1479**	**15443**	**18203**
	CD Block total Urban		-	-	-	-	-	-	-	-	-	-	-	-	-	-	-	-	-	-	-	-

Location. Code No	Name of Village/ Town	Total Rural Urban	Area of Village/ town in hectares/ Sq.kms	No. of occupied residential houses	No.of house-holds	Total Population (including Institutional & House less population)			Total Population in the age-group			Scheduled Castes		Scheduled Tribes		Literates		Total Main workers (I-IX)		Industrial Cultivators (I)		Industrial Agricultural Labourers (II)	
						(P)	(M)	(F)	(P)	(M)	(F)	(M)	(F)	(M)	(F)	(M)	(F)	(M)	(F)	(M)	(F)	(M)	(F)
(1)	(2)	(3)	(4)	(5)	(6)	(7)	(8)	(9)	(10)	(11)	(12)	(13)	(14)	(15)	(16)	(17)	(18)	(19)	(20)	(21)	(22)	(23)	(24)
0060	**Narikudi CD Block**	**T**	**323.00**	**15650**	**15651**	**69428**	**34502**	**34926**	**10692**	**5416**	**5276**	**7592**	**7461**	–	–	**19267**	**9885**	**20093**	**13850**	**13928**	**7658**	**4128**	**5579**
		R	**323.00**	**15650**	**15651**	**69428**	**34502**	**34926**	**10692**	**5416**	**5276**	**7592**	**7461**	–	–	**19267**	**9885**	**20093**	**13850**	**13928**	**7658**	**4128**	**5579**
		U	–	–	–	–	–	–	–	–	–	–	–	–	–	–	–	–	–	–	–	–	–
						Tiruchuli Taluk (Part)																	
0010	Poombidagai		848.02	357	358	1658	854	804	278	142	136	215	218	–	–	556	333	462	349	177	129	253	205
0020	Karisalkulam		318.55	115	115	588	293	295	104	52	52	11	10	–	–	194	83	172	4	156	–	–	–
0030	Thulukkanedungulam		336.12	–	–	–	–	–	–	–	–	–	–	–	–	–	–	–	–	–	–	–	–
0040	Kallattur		959.40	97	97	419	205	214	71	39	32	131	126	–	–	143	84	106	77	63	40	12	30
0050	Pillaiyarkulam		764.21	456	456	2096	1089	1007	371	200	171	153	155	–	–	616	279	617	202	465	17	98	174
0060	Kallumdaipulangulam		264.20	135	135	697	345	352	99	47	52	14	17	–	–	231	134	203	15	159	1	32	8
0070	Karungulamnedungulam		510.98	41	41	216	105	111	54	28	26	43	47	–	–	58	25	52	41	50	1	1	40
0081	Tiruvidanallur a/c		778.84	95	95	429	201	228	79	40	39	18	22	–	–	67	18	116	124	115	118	–	–
0082	Tiruvidanallur b/c		0.00	247	247	1112	557	555	161	84	77	117	119	–	–	339	133	304	257	286	193	4	57
0083	Tirvidanallur c/c		0.00	228	228	1058	546	512	164	81	83	187	170	–	–	240	87	309	294	304	290	–	–
0091	Eluvani a/c		1107.50	91	91	393	205	188	68	36	32	76	55	–	–	122	62	117	117	113	114	–	–
0092	Eluvani b/c		0.00	61	61	276	131	145	35	15	20	47	54	–	–	109	39	89	93	–	3	86	87
0093	Eluvani c/c		0.00	52	52	270	142	128	38	23	15	53	41	–	–	89	49	81	79	80	74	–	–
0100	Pulavaikkarai		495.67	358	358	1479	712	767	205	103	102	117	122	–	–	469	283	385	166	261	4	76	145
0110	Erumaikkulam		382.09	59	59	273	136	137	45	21	24	–	–	–	–	79	34	74	75	70	4	3	71
0120	Undumikidakulam		1185.83	456	456	1976	1019	957	269	134	135	330	298	–	–	564	192	591	472	381	293	87	131
0131	Kundukkulam a/b		500.71	21	21	76	41	35	3	2	1	4	5	–	–	33	10	25	22	22	20	–	–
0132	Kundukkulam b/b		0.00	206	206	997	477	520	184	97	87	139	128	–	–	288	172	269	183	121	82	126	90
0140	Vagaikkulam		911.71	309	309	1335	678	657	213	103	110	82	87	–	–	243	52	435	390	375	319	44	70
0151	Kaatanoor a/b		909.88	233	233	918	425	493	116	61	55	49	47	–	–	273	150	219	21	166	2	1	–
0152	Kaatanoor b/b		0.00	191	191	794	405	389	328	62	66	206	195	–	–	128	57	218	158	209	155	–	–
0160	Attikulam		964.55	391	391	1644	793	851	251	115	136	362	362	–	–	428	193	477	507	396	416	49	83
0171	Nalur a/b		1085.22	48	48	203	113	90	30	17	13	49	42	–	–	45	10	65	60	9	1	54	59

Location Code No.	Name of C.D. Block Village / Town	Total/ Rural/ Urban	Category of Main Workers: Livestock, Forestry Fishing, Hunting, and Plantations, orchards and allied activities III (M) (25)	III (F) (26)	Mining and quarrying IV (M) (27)	IV (F) (28)	Manufacturing, Processing Servicing and repairs in: Household Industry V(a) (M) (29)	V(a) (F) (30)	Other than household industry V(b) (M) (31)	V(b) (F) (32)	Constructions VI (M) (33)	VI (F) (34)	Trade and Commerce VII (M) (35)	VII (F) (36)	Transport, Storage and Communications VII (M) (37)	VII (F) (38)	Other Services IX (M) (39)	IX (F) (40)	Marginal Workers (M) (41)	Marginal Workers (F) (42)	Non-workers (M) (43)	Non-workers (F) (44)
0060	**Narikudi CD Block**	T	26	4	–	–	93	61	210	24	81	10	762	55	108	1	757	458	130	4026	14279	17050
		R	26	4	–	–	93	61	210	24	81	10	762	55	108	1	757	458	130	4026	14279	17050
		U	-	-	-	-	-	-	-	-	-	-	-	-	-	-	-	-	-	-	-	-
							Tiruchuli Taluk (Part)															
0010	Poombidagai		–	–	–	–	2	–	8	–	2	–	11	2	3	–	6	13	20	91	372	364
0020	Kaisalkulam		–	–	–	–	–	–	7	–	5	–	1	–	–	–	3	4	6	189	115	102
0030	Thulukkanedungulam		–	–	–	–	–	–	–	–	–	–	–	–	–	–	–	–	–	–	–	–
0040	Kallattur		–	–	–	–	19	2	6	–	–	1	3	–	–	–	3	4	–	52	99	85
0050	Pillaiyarkulam		2	–	–	–	–	–	6	–	1	–	18	–	1	–	26	11	–	381	472	424
0060	Kallumdaipulangulam		–	–	–	–	–	–	–	–	–	–	3	1	2	–	7	5	4	199	138	138
0070	Karungulamnedungulam		–	–	–	–	–	–	–	–	–	–	–	–	–	–	1	–	–	2	53	68
0081	Tiruvidanallur a/c		–	–	–	–	–	–	–	–	–	–	1	–	–	–	–	6	–	–	85	104
0082	Tiruvidanallur b/c		–	–	–	–	–	–	1	–	–	–	5	–	–	–	8	7	–	8	253	298
0083	Tirvidanallur c/c		–	–	–	–	–	–	2	–	–	–	–	–	1	–	2	4	–	–	237	218
0091	Eluvani a/c		–	–	–	–	–	–	–	–	–	–	1	–	1	–	2	3	–	–	88	71
0092	Eluvani b/c		–	–	–	–	–	–	2	–	–	–	–	–	–	–	1	3	–	–	42	52
0093	Eluvani c/c		–	–	–	–	–	–	–	–	–	–	–	–	–	–	1	5	–	–	61	49
0100	Pulavaikkarai		–	–	–	–	1	–	1	–	–	–	4	–	3	–	39	17	–	227	327	374
0110	Erumaikkulam		–	–	–	–	–	–	–	–	–	–	–	–	–	–	1	–	–	–	62	62
0120	Undumikidakulam		1	2	–	–	8	6	8	3	3	–	38	14	7	1	58	22	2	31	426	454
0131	Kundukkulam a/b		–	–	–	–	–	–	–	1	–	–	1	–	1	–	–	–	–	–	16	13
0132	Kundukkulam b/b		–	–	–	–	2	5	–	–	–	–	8	–	1	–	11	6	–	4	208	333
0140	Vagaikkulam		–	–	–	–	–	–	7	–	–	–	2	1	1	–	6	–	–	20	243	247
0151	Kaatanoor a/b		2	–	–	–	–	–	6	–	–	–	18	–	2	–	24	19	1	230	205	242
0152	Kaatanoor b/b		–	–	–	–	–	–	2	–	–	–	–	–	1	–	6	3	13	64	174	167
0160	Attikulam		–	–	–	–	–	1	3	–	1	–	10	1	1	–	17	6	–	1	316	343
0171	Nalur a/b		–	–	–	–	–	–	–	–	–	–	–	–	1	–	1	–	–	1	48	29

VILLAGE/ URBAN PRIMARY CENSUS ABSTRACT

Location. Code No	Name of Village/ Town	Total Rural Urban	Area of Village/ town in hectares/ Sq.kms	No. of occupied residential houses	No.of house-holds	Total Population (including Institutional & House less population)			Total Population in the age- group (0-6)			Scheduled Castes		Scheduled Tribes		Literates		Industrial Total Main workers (I-IX)		Industrial Cultivators (I)		Industrial Agricultural Labourers (II)	
						(P)	(M)	(F)	(P)	(M)	(F)	(M)	(F)	(M)	(F)	(M)	(F)	(M)	(F)	(M)	(F)	(M)	(F)
(1)	(2)	(3)	(4)	(5)	(6)	(7)	(8)	(9)	(10)	(11)	(12)	(13)	(14)	(15)	(16)	(17)	(18)	(19)	(20)	(21)	(22)	(23)	(24)
0172	Nalur b/b		0.00	368	368	1401	680	721	210	107	103	153	164	–	–	417	197	436	433	244	81	134	330
0180	Pudukkulam		1254.81	350	350	1651	830	821	261	134	127	257	245	–	–	444	131	482	516	347	157	73	327
0190	Paraikkudi		683.54	255	255	1213	594	619	186	93	93	109	114	–	–	333	203	363	356	259	241	74	107
0200	Ulakkudi		764.89	342	342	1527	765	762	201	105	96	139	123	–	–	473	261	458	268	254	27	181	240
0210	Irunjirai		1148.43	451	451	1936	976	960	241	138	103	164	161	–	–	532	225	573	216	142	107	176	97
0221	Teli a/d		1300.45	251	251	1180	618	562	166	90	76	21	13	–	–	418	155	368	352	163	166	176	182
0222	Teli b/d		0.00	118	118	569	280	289	81	38	43	3	4	–	–	141	81	154	92	128	77	18	14
0223	Teli c/d		0.00	10	10	55	26	29	11	5	6	–	–	–	–	17	7	14	10	14	10	–	–
0224	Teli d/d		0.00	142	142	572	295	277	72	43	29	126	110	–	–	112	57	159	19	143	4	12	14
0231	Suraikulam a/c		336.49	–	–	–	–	–	–	–	–	–	–	–	–	–	–	–	–	–	–	–	–
0232	Suraikulam b/c		0.00	77	77	308	168	140	59	28	31	78	74	–	–	63	26	87	24	75	20	10	3
0233	Suraikulam c/c		0.00	–	–	–	–	–	–	–	–	–	–	–	–	–	–	–	–	–	–	–	–
0240	Velankudi		1006.26	164	164	684	337	347	118	59	59	63	68	–	–	158	91	201	106	136	11	46	86
0251	Mayaleri a/c		509.33	249	249	1030	513	517	162	82	80	296	311	–	–	242	120	317	27	293	24	2	1
0252	Mayaleri b/c		0.00	96	96	404	190	214	63	33	30	119	126	–	–	105	68	111	114	76	72	30	36
0253	Mayaleri c/c		0.00	–	–	–	–	–	–	–	–	–	–	–	–	–	–	–	–	–	–	–	–
0260	Manur		577.61	224	224	999	480	519	148	73	75	136	152	–	–	307	132	207	101	187	92	–	–
0270	Iluppaikulam		212.97	161	161	679	341	338	115	53	62	103	100	–	–	180	74	219	204	135	48	75	152
0280	Isalimadai		671.66	275	275	1239	643	596	195	103	92	69	66	–	–	397	248	424	372	358	283	60	84
0300	Melakuniankulam		551.44	157	157	673	323	350	125	56	69	21	21	–	–	170	52	221	166	204	124	14	38
0310	Settamuri		429.43	191	191	806	393	413	109	60	49	50	48	–	–	153	60	237	285	13	1	216	280
0321	Athitnaendal a/b		1180.10	269	269	1344	715	629	181	93	88	37	18	–	–	581	366	388	130	154	29	67	68
0322	Athitnaendal b/b		0.00	143	143	607	306	301	101	53	48	253	243	–	–	118	54	172	178	93	72	69	106
0330	Velameri		688.24	273	273	1102	551	551	137	64	73	111	113	–	–	378	139	305	153	275	133	20	15
0340	Sathisari		200.94	162	162	718	373	345	147	73	74	56	50	–	–	121	44	186	185	155	144	28	39
0351	Andiyendal a/b		480.54	45	45	225	114	111	40	18	22	7	11	–	–	84	22	55	7	47	3	3	3
0352	Andiyendal b/b		0.00	108	108	445	222	223	71	38	33	136	125	–	–	148	48	119	16	68	7	48	8
0360	Varisaiyur		570.65	209	209	793	403	390	105	50	55	53	48	–	–	249	132	276	143	192	67	84	76

Location Code No.	Name of C.D. Block Village/ Town	Total/ Rural/ Urban	Category of Main Workers: Livestock, Forestry Fishing, Hunting, and Plantations, orchards and allied activities III		Mining and qurrying IV		Manufacturing, Processing Servicing and repairs in: Household Industry V(a)		Other than household industry V(b)		Constructions VI		Trade and Commerce VII		Transport Storage and Communications VII		Other Services IX		Marginal Workers		Non - workers	
			(M)	(F)	(M)	(F)	(M)	(F)	(M)	(F)	(M)	(F)	(M)	(F)	(M)	(F)	(M)	(F)	(M)	(F)	(M)	(F)
			(25)	(26)	(27)	(28)	(29)	(30)	(31)	(32)	(33)	(34)	(35)	(36)	(37)	(38)	(39)	(40)	(41)	(42)	(43)	(44)
0172	Nalur b/b		2	–	–	–	–	3	1	2	–	–	26	3	9	–	20	14	–	3	244	285
0180	Pudukkulam		2	2	–	–	1	1	17	2	4	6	13	2	3	–	22	9	–	26	348	279
0190	Paraikkudi		2	–	–	–	–	–	3	–	–	–	15	–	–	–	10	8	–	–	231	263
0200	Ulakkudi		–	–	–	–	–	–	10	–	–	–	5	–	–	–	8	1	–	192	307	302
0210	Irunjirai		1	–	–	–	3	–	7	–	1	–	14	1	7	–	22	11	–	97	403	647
0221	Teli a/d		–	–	–	–	–	–	–	–	16	–	5	2	1	–	7	2	–	–	250	210
0222	Teli b/d		–	–	–	–	–	–	–	–	2	–	2	–	–	–	4	1	1	47	125	150
0223	Teli c/d		–	–	–	–	–	–	–	–	–	–	–	–	–	–	–	–	–	–	12	19
0224	Teli d/d		–	–	–	–	1	–	–	–	–	–	–	–	2	–	1	1	–	150	136	108
0231	Suraikulam a/c		–	–	–	–	–	–	–	–	–	–	–	–	–	–	–	–	–	–	–	–
0232	Suraikulam b/c		–	–	–	–	–	1	1	–	–	–	1	–	–	–	–	–	1	16	80	100
0233	Suraikulam c/c		–	–	–	–	–	–	–	–	–	–	–	–	–	–	–	–	–	–	–	–
0240	Velankudi		–	–	–	–	–	–	2	–	3	–	6	–	4	–	4	9	–	1	136	240
0251	Mayaleri a/c		–	–	–	–	–	–	3	–	3	–	2	–	4	–	10	2	–	–	196	490
0252	Mayaleri b/c		–	–	–	–	–	–	1	–	–	–	–	–	–	–	4	6	–	–	79	100
0253	Mayaleri c/c		–	–	–	–	–	–	–	–	–	–	–	–	–	–	–	–	–	–	–	–
0260	Manur		–	–	–	–	–	–	–	–	2	–	8	–	2	–	8	9	–	1	273	417
0270	Huppaikulam		1	–	–	–	–	–	2	–	2	1	–	–	–	–	4	3	–	–	122	134
0280	Isalimadai		–	–	–	–	–	–	–	–	–	–	1	2	–	–	5	3	2	38	217	186
0300	Melakuniankulam		–	–	–	–	–	–	–	–	–	–	3	–	–	–	–	4	–	57	102	127
0310	Settamuri		–	–	–	–	–	–	–	–	–	–	2	–	–	–	6	4	–	–	156	128
0321	Athitnaendal a/b		2	–	–	–	16	2	6	–	9	–	64	–	10	–	60	31	–	167	327	332
0322	Athitnaendal b/b		–	–	–	–	–	–	1	–	–	–	2	–	2	–	5	–	1	3	133	120
0330	Velaneri		–	–	–	–	–	–	1	–	–	–	–	–	1	–	8	5	24	187	222	211
0340	Sathisari		–	–	–	–	–	–	–	–	–	–	–	–	1	–	2	2	–	1	187	159
0351	Andiyendal a/b		–	–	–	–	–	–	1	–	–	–	–	–	–	–	4	1	–	45	59	59
0352	Andiyendal b/b		–	–	–	–	–	–	–	–	–	–	1	–	1	–	1	1	–	113	103	94
0360	Varisaiyur		–	–	–	–	–	–	–	–	–	–	–	–	–	–	–	–	–	33	127	214

VILLAGE/ URBAN PRIMARY CENSUS ABSTRACT

Location. Code No	Name of Village/ Town	Total Rural Urban	Area of Village/ town in hectares / Sq.kms	No. of occupied residential houses	No.of house-holds	Total Population (including Institutional & House less population)			Total Population in the age group (0-6)			Scheduled Castes		Scheduled Tribes		Literates		Total Main workers (I-IX)		Industrial Cultivators (I)		Industrial Agricultural Labourers (II)	
						(P)	(M)	(F)	(P)	(M)	(F)	(M)	(F)	(M)	(F)	(M)	(F)	(M)	(F)	(M)	(F)	(M)	(F)
(1)	(2)	(3)	(4)	(5)	(6)	(7)	(8)	(9)	(10)	(11)	(12)	(13)	(14)	(15)	(16)	(17)	(18)	(19)	(20)	(21)	(22)	(23)	(24)
0370	Kandukondanmanickam		516.50	96	96	441	222	219	62	36	26	25	29	–	–	148	38	144	157	111	103	26	53
0521	Veerakudi a/b		828.36	105	105	437	210	227	61	33	28	105	110	–	–	122	60	103	21	53	10	33	9
0522	Veerkudi b/b		0.00	89	89	382	169	213	42	23	19	33	39	–	–	103	72	96	13	39	4	22	4
0531	Usilangulam a/b		376.33	10	10	38	17	21	7	–	7	17	21	–	–	7	1	11	10	2	2	9	8
0532	Usilanguiam b/b		0.00	75	75	310	147	163	53	22	31	110	120	–	–	48	23	90	60	74	35	15	21
0540	Melaparuttiyur		642.83	202	202	870	422	448	123	57	66	94	100	–	–	270	137	243	219	205	212	–	–
0550	Mullikkulam		181.11	–	–	–	–	–	–	–	–	–	–	–	–	–	–	–	–	–	–	–	–
0560	Pulichchikulam		290.69	34	34	162	75	86	26	12	14	49	59	–	–	21	6	43	46	8	7	20	21
0570	Kuthanakkottai		103.26	–	–	–	–	–	–	–	–	–	–	–	–	–	–	–	–	–	–	–	–
0580	Kamalipuliyankulam		121.80	34	34	168	88	80	17	9	8	–	–	–	–	59	33	49	56	45	18	4	38
0890	Vadegaraiyankulam		67.49	–	–	–	–	–	–	–	–	–	–	–	–	–	–	–	–	–	–	–	–
0900	Achchangulam		45.78	–	–	–	–	–	–	–	–	–	–	–	–	–	–	–	–	–	–	–	–
0910	Kuraiyaravasitham Manudankudi		412.79	117	117	419	200	219	52	26	26	113	127	–	–	146	117	137	56	55	13	76	35
0920	P.Markulam		58.03	–	–	–	–	–	–	–	–	–	–	–	–	–	–	–	–	–	–	–	–
0930	Kilpuliyardakottai		179.10	–	–	–	–	–	–	–	–	–	–	–	–	–	–	–	–	–	–	–	–
0940	Ottankulam		132.65	164	164	746	376	370	112	64	48	23	23	–	–	171	15	246	267	243	264	–	–
0950	Virocholan		1065.71	1121	1121	5027	2359	2668	737	384	353	200	220	–	–	1636	1352	1232	475	482	189	159	198
0960	Kilsanbur		126.28	49	49	158	75	83	20	12	8	55	60	–	–	20	16	44	3	40	1	2	–
0970	Melasanbur		149.41	–	–	–	–	–	–	–	–	–	–	–	–	–	–	–	–	–	–	–	–
0980	Kaladippapparkulam		99.71	58	58	233	125	108	45	26	19	125	108	–	–	17	1	79	64	75	–	4	64
0990	Padarakkurichi		141.85	9	9	42	25	17	8	6	2	–	–	–	–	2	1	13	11	13	–	–	11
1000	Pichchargudi		49.87	–	–	–	–	–	–	–	–	–	–	–	–	–	–	–	–	–	–	–	–
1010	Jerkeriyarkulan		34.43	–	–	–	–	–	–	–	–	–	–	–	–	–	–	–	–	–	–	–	–
1020	Muttareri		118.79	117	117	520	258	262	104	58	46	258	262	–	–	102	50	136	92	113	71	17	20
1030	Agattakulam		233.64	42	42	197	100	97	29	17	12	11	19	–	–	11	2	47	40	33	17	8	23
1040	Kurudarkulam		60.69	23	23	114	57	57	26	13	13	47	50	–	–	20	7	26	10	26	9	–	–
1180	Pillayarendal		25.81	–	–	–	–	–	–	–	–	–	–	–	–	–	–	–	–	–	–	–	–
1190	Panaiyur		429.08	198	198	921	441	480	147	70	77	8	8	–	–	307	179	278	315	269	310	–	1

VILLAGE/ URBAN PRIMARY

CENSUS ABSTRACT

Location Code No.	Name of village/ Town	Total/ Rural/ Urban	Category of Main Workers: Livestock, Forestry Fishing, Hunting and Plantations, orchards and allied activities III (M) (25)	III (F) (26)	Mining and qurrying IV (M) (27)	IV (F) (28)	Manufacturing, Processing Servicing and repairs in: Household Industry V(a) (M) (29)	V(a) (F) (30)	Other than household industry V(b) (M) (31)	V(b) (F) (32)	Constructions VI (M) (33)	VI (F) (34)	Trade and Commerce VII (M) (35)	VII (F) (36)	Transport Storage and Communications VII (M) (37)	VII (F) (38)	Other Services IX (M) (39)	IX (F) (40)	Marginal Workers (M) (41)	Marginal Workers (F) (42)	Non - Workers (M) (43)	Non - Workers (F) (44)
0370	Kandukondanmanickam		–	–	–	–	–	–	1	–	–	–	–	–	2	–	4	1	–	–	78	62
0521	Veerakudi a/b		1	–	–	–	–	–	4	–	–	–	5	–	–	–	7	2	–	–	107	206
0522	Veerkudi b/b		–	–	–	–	–	–	1	–	2	–	18	–	1	–	13	5	–	–	73	200
0531	Usilangulam a/b		–	–	–	–	–	–	–	–	–	–	–	–	–	–	–	–	–	1	6	10
0532	Usilanguiam b/b		–	–	–	–	–	–	–	–	–	–	–	–	–	–	1	4	1	41	56	62
0540	Melaparuttiyur		–	–	–	–	–	–	–	–	2	–	24	2	4	–	8	5	–	75	179	154
0550	Mullikkulam		–	–	–	–	–	–	–	–	–	–	–	–	–	–	–	–	–	–	–	–
0560	Pulichchikulam		–	–	–	–	5	13	8	4	–	–	1	–	–	–	1	1	–	9	32	32
0570	Kuthanakkottai		–	–	–	–	–	–	–	–	–	–	–	–	–	–	–	–	–	–	–	–
0580	Kamalipuliyankulam		–	–	–	–	–	–	–	–	–	–	–	–	–	–	–	–	–	–	39	24
0890	Vadegaraiyankulam		–	–	–	–	–	–	–	–	–	–	–	–	–	–	–	–	–	–	–	–
0900	Achchangulam		–	–	–	–	–	–	–	–	–	–	–	–	–	–	–	–	–	–	–	–
0910	Kuraiyaravasitham Maudankudi		–	–	–	–	–	–	–	–	–	–	4	–	–	–	2	8	–	100	63	63
0920	P.Markulam		–	–	–	–	–	–	–	–	–	–	–	–	–	–	–	–	–	–	–	–
0930	Kilpuliyardakottai		–	–	–	–	–	–	–	–	–	–	–	–	–	–	–	–	–	–	–	–
0940	Ottankulam		–	–	–	–	–	–	–	–	–	–	–	–	–	–	3	3	–	–	130	103
0950	Virocholan		–	–	–	–	15	10	50	1	18	1	346	7	13	–	149	69	–	181	1127	2012
0960	Kilsanbur		–	–	–	–	1	–	–	–	–	–	–	–	–	–	1	2	–	–	31	80
0970	Melasanbur		–	–	–	–	–	–	–	–	–	–	–	–	–	–	–	–	–	–	–	–
0980	Kaladippapparkulam		–	–	–	–	–	–	–	–	–	–	–		–	–	–	–	–	–	46	44
0990	Padarakkurichi		–	–	–	–	–	–	–	–	–	–	–	–	–	–	–	–	–	–	12	6
1000	Pichchargudi		–	–	–	–	–	–	–	–	–	–	–	–	–	–	–	–	–	–	–	–
1010	Jerkeriyarkulan		–	–	–	–	–	–	–	–	–	–	–	–	–	–	–	–	–	–	–	–
1020	Muttareri		–	–	–	–	–	–	–	–	–	–	–	–	–	–	6	1	–	–	122	170
1030	Agattakulam		–	–	–	–	–	–	3	–	–	–	1	–	1	–	1	–	–	3	53	54
1040	Kurudarkulam		–	–	–	–	–	–	–	–	–	–	–	–	–	–	–	1	–	–	31	47
1180	Pillayarendal		–	–	–	–	–	–	–	–	–	–	–	–	–	–	–	–	–	–	–	–
1190	Panaiyur		–	–	–	–	–	–	–	–	–	–	2	–	2	–	5	4	–	–	163	165

VILLAGE/ URBAN PRIMARY CENSUS ABSTRACT

Location Code No	Name of Village/ Town	Total/ Rural/ Urban	Area of Village town in hectares Sq.kms	No. of occupied residential houses	No.of house-holds	Total Population (including Institutional & House less population)			Total Population in the age-group			Scheduled Castes		Scheduled Tribes		Literates		Industrial: Total Main workers (I-IX)		Industrial: Cultivators (I)		Industrial: Agricultural Labourers (II)	
						(P)	(M)	(F)	(P)	(M)	(F)	(M)	(F)	(M)	(F)	(M)	(F)	(M)	(F)	(M)	(F)	(M)	(F)
(1)	(2)	(3)	(4)	(5)	(6)	(7)	(8)	(9)	(10)	(11)	(12)	(13)	(14)	(15)	(16)	(17)	(18)	(19)	(20)	(21)	(22)	(23)	(24)
1200	Senbanarunji		174.17	126	126	494	241	253	97	50	47	14	16	–	–	124	34	147	167	134	157	12	9
1210	Regunathamadai		695.40	37	37	169	76	93	34	15	19	2	2	–	–	56	24	49	56	8	8	41	48
1220	Nattaikulam		468.28	211	211	861	434	427	183	93	90	62	58	–	–	323	198	240	235	93	74	137	153
1230	Sorrikulam		78.24	–	–	–	–	–	–	–	–	–	–	–	–	–	–	–	–	–	–	–	–
1240	Tiduvur		103.23	–	–	–	–	–	–	–	–	–	–	–	–	–	–	–	–	–	–	–	–
1250	Kengalakudi		70.68	24	24	118	58	60	23	9	14	16	20	–	–	30	15	43	25	–	–	39	24
1260	Nallukkurichi		449.14	136	136	590	315	275	79	36	43	307	264	–	–	218	126	212	167	209	162	–	–
1270	Pappankulam		186.97	78	78	378	183	195	68	35	33	–	–	–	–	79	24	98	14	93	–	2	13
1280	Minakkulam		212.19	164	164	690	333	357	135	69	66	–	–	–	–	115	18	213	234	64	39	146	191
1290	Kadambankulam		119.96	–	–	–	–	–	–	–	–	–	–	–	–	–	–	–	–	–	–	–	–
1330	Sundarattan		.41.22	–	–	–	–	–	–	–	–	–	–	–	–	–	–	–	–	–	–	–	–
1310	Nambiyendal		56.91	71	71	339	169	170	78	40	38	–	–	–	–	55	18	104	.75	104	–	–	75
1320	Alangualm		253.20	100	100	479	249	230	41	20	21	66	67	–	–	78	94	124	124	47	29	77	94
1330	Sullankudi		237.47	154	154	592	293	299	112	56	56	116	108	–	–	135	39	180	159	177	152	3	7
1340	Nellikulam		95.37	130	130	609	306	303	134	66	68	–	–	–	–	33	14	185	174	179	171	3	3
1350	T.Karisalkulam		256.95	85	85	334	176	158	53	31	22	–	–	–	–	85	20	113	3	110	–	2	3
1370	Pillaiyarnatham		472.53	87	87	363	174	189	39	20	19	–	–	–	–	106	46	110	5	104	1	–	2
1380	Sethupuram		638.55	163	163	834	416	418	157	79	78	57	52	–	–	176	91	236	55	193	40	34	12
1390	Naduvappacheri		595.87	107	107	401	203	198	43	23	20	47	42	–	–	121	47	141	43	29	1	109	40
1400	Koykkapettan		183.66	–	–	–	–	–	–	–	–	–	–	–	–	–	–	–	–	–	–	–	–
1410	Silandikulam		111.76	–	–	–	–	–	–	–	–	–	–	–	–	–	–	–	–	–	–	–	–
1420	Anaikulam		757.08	215	215	797	392	405	112	60	52	138	146	–	–	213	193	251	103	116	39	103	55
1430	Illuppaiyur		384.14	209	209	840	426	414	92	50	42	20	14	–	–	256	164	280	279	107	52	126	198
1440	Andipatti		47.73	–	–	–	–	–	–	–	–	–	–	–	–	–	–	–	–	–	–	–	–
1450	Silimpatti		247.39	121	121	631	311	320	52	26	26	38	36	–	–	213	130	207	14	111	–	86	8
1460	Kattampatti		313.56	129	129	635	312	323	115	56	59	1	3	–	–	231	134	156	13	136	8	6	2
1470	Velanuranj		1338.71	607	607	3316	1612	1704	530	251	279	31	43	–	–	792	371	931	731	852	628	18	84
1480	Damodarapuram		113.02	55	55	269	138	131	45	26	19	–	–	–	–	24	19	90	90	83	80	–	–

Location Code No.	Name of village/ Town	Total Rural/ Urban	Category of Main Workes: Livestock, Forestry Fishing, Hunting, and Plantations, orchards and allied activities III		Mining and quarrying IV		Manufacturing, Processing Servicing and repairs in: Household Industry V(a)		Other than household industry V(b)		Constructions VI		Trade and Commerce VII		Transport, Storage and Communications VII		Other Services IX		Marginal Workers		Non-workers	
			(M)	(F)	(M)	(F)	(M)	(F)	(M)	(F)	(M)	(F)	(M)	(F)	(M)	(F)	(M)	(F)	(M)	(F)	(M)	(F)
			(25)	(26)	(27)	(28)	(29)	(30)	(31)	(32)	(33)	(34)	(35)	(36)	(37)	(38)	(39)	(40)	(41)	(42)	(43)	(44)
1200	Senbanarunji		–	–	–	–	–	–	–	–	–	–	1	–	–	–	–	1	–	–	94	86
1210	Regunathamadai		–	–	–	–	–	–	–	–	–	–	–	–	–	–	–	–	–	–	27	37
1220	Nattaikulam		–	–	–	–	–	–	1	–	–	–	–	–	2	–	7	8	–	–	194	192
1230	Sorrikulam		–	–	–	–	–	–	–	–	–	–	–	–	–	–	–	–	–	–	–	–
1240	Tiduvur		–	–	–	–	–	–	–	–	–	–	–	–	–	–	–	–	–	–	–	–
1250	Kengalakudi		–	–	–	–	–	–	–	–	–	–	–	–	–	–	4	1	–	10	15	25
1260	Nallukkurichi		–	–	–	–	–	–	–	–	–	–	–	–	–	–	3	5	–	5	103	103
1270	Pappankulam		–	–	–	–	–	–	–	–	–	–	–	–	–	–	3	1	–	92	85	89
1280	Minakkulam		–	–	–	–	–	1	1	–	–	–	–	–	–	–	2	3	–	4	120	119
1290	Kadambankulam		–	–	–	–	–	–	–	–	–	–	–	–	–	–	–	–	–	–	–	–
1300	Sundarattan		–	–	–	–	–	–	–	–	–	–	–	–	–	–	–	–	–	–	–	–
1310	Nambiyendal		–	–	–	–	–	–	–	–	–	–	–	–	–	–	–	–	–	–	65	95
1320	Alangualm		–	–	–	–	–	–	–	–	–	–	–	–	–	–	–	1	–	3	125	103
1330	Sullankudi		–	–	–	–	–	–	–	–	–	–	–	–	–	–	–	–	–	–	113	140
1340	Nellikulam		–	–	–	–	–	–	–	–	–	–	3	–	–	–	–	–	–	–	121	129
1350	T.Karisalkulam		–	–	–	–	–	–	–	–	–	–	–	–	–	–	1	–	–	100	63	55
1370	Pillaiyarnatham		–	–	–	–	–	–	–	–	–	–	1	1	1	–	4	1	–	118	64	66
1380	Sethupuram		–	–	–	–	–	–	1	–	1	–	–	–	2	–	5	3	–	–	180	363
1390	Naduvappacheri		–	–	–	–	–	–	–	–	–	–	–	–	–	–	3	2	–	–	62	155
1400	Koykkapettan		–	–	–	–	–	–	–	–	–	–	–	–	–	–	–	–	–	–	–	–
1410	Silandikulam		–	–	–	–	–	–	–	–	–	–	–	–	–	–	–	–	–	–	–	–
1420	Anaikulam		–	–	–	–	8	–	2	–	–	–	6	–	3	–	13	9	1	8	140	294
1430	Illuppaiyur		–	–	–	–	4	8	9	6	–	–	19	1	–	–	15	14	–	8	146	127
1440	Andipatti		–	–	–	–	–	–	–	–	–	–	–	–	–	–	–	–	–	–	–	–
1450	Silimpatti		–	–	–	–	–	–	–	1	–	–	2	–	–	–	8	5	–	196	104	110
1460	Kattampatti		–	–	–	–	–	–	1	–	–	–	7	–	–	–	6	3	23	184	133	126
1470	Velanurani		5	–	–	–	–	–	7	4	–	–	18	2	4	–	27	13	30	149	651	824
1480	Damodarapuram		–	–	–	–	7	8	–	–	–	–	–	–	–	–	–	2	–	–	48	41

VILLAGE/ URBAN PRIMARY

Location. Code No	Name of Village/ Town	Total Rural Urban	Area of Village/ town in hectares / Sq.kms	No. of occupied residential houses	No.of house-holds	Total Population (including Institutional & House less Population)			Total Population in the age-group (0-6)		
						(P)	(M)	(F)	(P)	(M)	(F)
(1)	(2)	(3)	(4)	(5)	(6)	(7)	(8)	(9)	(10)	(11)	(12)
1490	Poomalaipatti		215.70	179	179	687	339	348	72	25	47
1500	Muthuramalingapuram		584.41	261	261	1258	635	623	299	115	114
					Aruppukkottai Taluk (Part)						
0080	Thimmapuram		530.20	321	321	1492	737	755	277	106	121
	CD Block total Rural		**41506.94**	**15650**	**15651**	**69428**	**34502**	**34926**	**10692**	**5416**	**5276**
	CD Block total Urban		-	-	-	-	-	-	-	-	-

CENSUS ABSTRACT

Scheduled Castes		Scheduled Tribes		Literates		Total Main workers (I-IX)		Industrial: Cultivators (I)		Industrial: Agricultural Labourers (II)		
(M)	(F)	(M)	(F)	(M)	(F)	(M)	(F)	(M)	(F)	(M)	(F)	
(13)	(14)	(15)	(16)	(17)	(18)	(19)	(20)	(21)	(22)	(23)	(24)	
7	4	–	–	310	259	250	194	230	185	–	–	
248	238	–	–	396	142	364	370	244	183	106	178	
				Aruppukkottai Taluk (Part)								
186	165	–	–	244	118	434	426	286	108	140	317	
7592	**7461**	–	–	**19267**	**9885**	**20093**	**13850**	**13928**	**7658**	**4128**	**5579**	
-	-	-	-	-	-	-	-	-	-	-	-	-

VILLAGE/ URBAN PRIMARY CENSUS ABSTRACT

Location No.	Name of village/ Town	Total Rural Urban	Category of Main Workes: Livestock, Forestry Fishing, Hunting and Plantations, orchards and allied activities III (M) (25)	(F) (26)	Mining and qurrying IV (M) (27)	(F) (28)	Manufacturing, Processing Servicing and repairs in: Household Industry V(a) (M) (29)	(F) (30)	Other than household industry V(b) (M) (31)	(F) (32)	Constructions VI (M) (33)	(F) (34)	Trade and Commerce VII (M) (35)	(F) (36)	Transport Storage and Communications VII (M) (37)	(F) (38)	Other Services IX (M) (39)	(F) (40)	Marginal Workers (M) (41)	(F) (42)	Non-workers (M) (43)	(F) (44)
1490	Poomalai patti		–	–	–	–	–	–	4	–	–	–	8	–	–	–	8	9	–	62	89	92
1500	Muthuramalingapuram		1	–	–	–	–	–	2	–	4	1	2	3	–	–	5	5	–	–	271	253
	Aruppukkottai Taluk (Part)																					
0080	Thimmapuram		4	–	–	–	–	–	–	–	–	–	–	–	–	–	4	1	–	–	303	329
	CD Block total Rural		**26**	**4**	**–**	**–**	**93**	**61**	**210**	**24**	**81**	**10**	**762**	**55**	**108**	**1**	**757**	**458**	**130**	**4026**	**14279**	**17050**
	CD Block total Urban		-	-	-	-	-	-	-	-	-	-	-	-	-	-	-	-	-	-	-	-

Location Code No.	Name of Village/ Town	Total Rural Urban	Area of Village town in hectares/ SqKm	No. of occupied residential houses	No.of house-holds	Total Population (including Institutional & house less population)			Total Population in the age-group (0-6)			Scheduled Castes		Scheduled Tribes		Literates		Industrial: Total Main Workers (I-IX)		Industrial: Cultivators (I)		Industrial: Agricultural Labourers (II)	
						(P)	(M)	(F)	(P)	(M)	(F)	(M)	(F)	(M)	(F)	(M)	(F)	(M)	(F)	(M)	(F)	(M)	(F)
(1)	(2)	(3)	(4)	(5)	(6)	(7)	(8)	(9)	(10)	(11)	(12)	(13)	(14)	(15)	(16)	(17)	(18)	(19)	(20)	(21)	(22)	(23)	(24)
0070	**Kariapatti CD Block**	**T**	**443.00**	**18622**	**18627**	**79262**	**39829**	**39433**	**12540**	**6452**	**6088**	**8503**	**8378**	**10**	**9**	**23516**	**13287**	**23194**	**170661**	**10844**	**5906**	**6862**	**9260**
		R	**443.00**	**18622**	**18627**	**79262**	**39829**	**39433**	**12540**	**6452**	**6088**	**8503**	**8378**	**10**	**9**	**23516**	**13287**	**23194**	**170661**	**10844**	**5906**	**6862**	**9260**
		U	-	-	-	-	-	-	-			-	-	-		-	-	-	-		-	-	-
						Tiruchuli Taluk (part)										**Tiruchuli Taluk (Part)**							
0290	Perungalipudupatti		767.35	302	302	1224	623	601	256	184	72	146	132	–	–	406	301	366	354	181	153	89	152
0440	Chokkampatti		246.19	116	116	469	244	225	23	17	6	–	–	–	–	193	74	168	4	164	4	3	–
						Aruppukkottai Taluk (part)										**Aruppukkottai Taluk (part)**							
0010	Mangulam		784.65	148	148	779	388	391	152	81	71	99	101	–	–	188	92	241	246	82	5	145	235
0020	Kurandi		640.98	308	308	1384	700	684	236	136	100	98	88	–	–	413	97	446	494	182	194	161	237
0030	Aviyoor		740.63	632	632	2645	1395	1250	420	222	198	146	130	–	–	743	300	818	503	523	175	149	303
0040	D.Kadambankulam		1085.32	517	517	2488	1237	1251	448	238	210	375	384	–	–	423	189	706	701	184	144	497	540
0051	Arasakulam a/c		730.06	107	107	494	254	240	83	39	44	29	27	–	–	150	46	150	98	112	76	35	22
0052	Arasakulam b/c		0.00	241	241	1057	565	492	206	116	90	–	–	–	–	284	108	346	326	113	100	202	226
0053	Arasakulam c/c		0.00	682	682	3065	1593	1472	590	309	281	194	195	–	–	770	288	906	664	773	234	75	295
0060	Mustakurichi		1099.93	217	217	966	488	478	180	91	89	166	141	–	–	273	139	293	209	201	123	71	70
0070	Melakallankulam		999.80	219	219	936	471	465	173	85	88	21	30	–	–	259	67	274	20	227	6	33	6
0090	V.Nangoor		554.35	125	125	540	253	287	79	42	37	67	67	–	–	133	62	170	186	55	59	114	126
0100	Pappanam		757.31	176	176	717	357	360	102	53	49	178	177	–	–	90	38	161	48	89	–	67	45
0110	Kambikudi		1485.34	156	156	772	406	366	161	83	78	245	218	–	–	217	103	225	211	115	84	107	126
0120	S.Kallupatti		699.28	301	301	1195	590	605	245	134	111	23	24	–	–	289	99	363	399	167	35	144	349
0130	Kariapatti		92.72	1450	1450	6223	3146	3077	880	447	433	424	403	1	2	2223	1587	1816	631	543	196	337	277
0140	A.Nedungulam		90.41	40	40	178	84	94	35	17	18	59	66	–	–	26	13	51	54	33	38	15	15
0150	Pulavapakkundu		117.04	–	–	–	–	–	–	–	–	–	–	–	–	–	–	–	–	–	–	–	–
0160	Ariyanendal		580.41	–	–	–	–	–	–	–	–	–	–	–	–	–	–	–	–	–	–	–	–
0170	Ammaiperukki		1016.03	77	77	276	133	143	45	25	20	90	88	–	–	61	32	81	91	51	53	28	35
0180	Kurunjakulam		29.03	–	–	–	–	–	–	–	–	–	–	–	–	–	–	–	–	–	–	–	–
0190	Thandarendal		24.44	–	–	–	–	–	–	–	–	–	–	–	–	–	–	–	–	–	–	–	–
0200	Anuppanendal		75.14	–	–	–	–	–	–	–	–	–	–	–	–	–	–	–	–	–	–	–	–

VILLAGE/ URBAN PRIMARY CENSUS ABSTRACT

Location Code No.	Name of village/ Town	Total Rural Urban	Category of Main Workers: Livestock, Forestry Fishing, Hunting, and Plantations, orchards and allied activities III (M) (25)	III (F) (26)	Mining and quarrying IV (M) (27)	IV (F) (28)	Manufacturing, Processing Servicing and repairs in Household Industry V(a) (M) (29)	V(a) (F) (30)	Other than household industry V(b) (M) (31)	V(b) (F) (32)	Constructions VI (M) (33)	VI (F) (34)	Trade and Commerce VII (M) (35)	VII (F) (36)	Transport, Storage and Communications VIII (M) (37)	VIII (F) (38)	Other Services IX (M) (39)	IX (F) (40)	Marginal Workers (M) (41)	Marginal Workers (F) (42)	Non - Workers (M) (43)	Non - Workers (F) (44)
0070	**Kariapatti CD Block**	T	140	18	16	3	508	450	1805	582	333	4	994	116	288	2	1404	720	68	1605	16567	20767
		R	140	18	16	3	508	450	1805	582	333	4	994	116	288	2	1404	720	68	1605	16567	20767
		U	-	-	-	-	-	-	-	-	-	-	-	-	-	-	-	-	-	-	-	-
							Tiruchuli Taluk (part)															
0290	Perunjalipudupatti		1	–	2	–	–	–	12	24	4	–	24	6	17	–	36	19	–	3	257	244
0440	Chokkampatti		–	–	–	–	–	–	–	–	–	–	–	–	–	–	1	–	–	–	76	221
							Aruppukkottai Taluk (Part)															
0010	Mangulam		6	–	–	–	–	–	1	–	–	–	–	1	–	–	7	5	–	–	147	145
0020	Kurandi		21	2	–	–	48	43	6	5	1	–	13	6	1	–	13	7	–	–	254	190
0030	Aviyoor		3	3	–	–	37	2	32	1	24	–	14	5	11	–	25	14	–	206	577	541
0040	D.Kadambankulam		–	–	–	–	–	–	7	7	1	–	5	–	–	–	12	10	–	–	531	550
0051	Arasakulam a/c		–	–	–	–	–	–	1	–	–	–	1	–	–	–	1	–	–	–	104	142
0052	Arasakulam b/c		–	–	–	–	–	–	7	–	15	–	6	–	–	–	3	–	–	–	219	166
0053	Arasakulam c/c		–	–	–	–	21	123	3	–	4	–	1	1	3	–	26	11	5	233	682	575
0060	Mustakurichi		–	–	–	–	5	–	–	–	–	–	3	1	2	–	11	15	–	15	195	254
0070	Melakallankulam		9	–	–	–	–	1	1	–	1	–	2	–	–	–	1	7	–	–	197	445
0090	V.Nangoor		–	–	–	–	–	–	–	–	–	–	–	–	–	–	1	1	–	–	83	101
0100	Pappanam		1	–	–	–	–	–	–	–	–	–	1	1	–	–	3	2	–	–	196	312
0110	Kambikudi		–	–	–	–	–	–	–	–	–	–	2	1	1	–	–	–	–	–	181	155
0120	S.Kallupatti		–	–	–	–	–	–	8	–	3	1	6	–	1	–	34	14	–	3	227	203
0130	Kariapatti		14	3	–	–	28	21	182	11	39	–	380	35	48	–	245	88	5	133	1325	2313
0140	A.Nedungulam		–	–	–	–	3	1	–	–	–	–	–	–	–	–	–	–	–	–	33	40
0150	Pulavanakkundu		–	–	–	–	–	–	–	–	–	–	–	–	–	–	–	–	–	–	–	–
0160	Ariyanendal		–	–	–	–	–	–	–	–	–	–	–	–	–	–	–	–	–	–	–	–
0170	Ammaiperukki		–	–	–	–	–	–	–	–	–	–	–	–	1	–	1	3	–	–	52	52
0180	Kurunjakulam		–	–	–	–	–	–	–	–	–	–	–	–	–	–	–	–	–	–	–	–
0190	Thandarendal		–	–	–	–	–	–	–		–	–	–	–	–	–	–	–	–	–	–	–
0200	Anuppanendal		–	–	–	–	–	–	–	–	–	–	–	–	–	–	–	–	–	–	–	–

Location Code No.	Name of Village/ Town	Total Rural Urban	Area of Village town in hectares/ Sq.Km	No. of occupied residential houses	No. of house-holds	Total Population (including Institutional & house less population)			Total Population in the age-group (0 -6)			Scheduled Castes		Scheduled Tribes		Literates		Industrial: Total Main Workers (I-IX)		Industrial: Cultivators (I)		Industrial: Agricultural Labourers (II)	
						(P)	(M)	(F)	(P)	(M)	(F)	(M)	(F)	(M)	(F)	(M)	(F)	(M)	(F)	(M)	(F)	(M)	(F)
(1)	(2)	(3)	(4)	(5)	(6)	(7)	(8)	(9)	(10)	(11)	(12)	(13)	(14)	(15)	(16)	(17)	(18)	(19)	(20)	(21)	(22)	(23)	(24)
						Aruppukkottai Taluk (Part)																	
0210	Sandanendal		58.42	–	–	–	–	–	–	–	–	–	–	–	–	–	–	–	–	–	–	–	–
0220	Allikkulam		121.17	–	–	–	–	–	–	–	–	–	–	–		–	–	–	–	–	–	–	–
0230	Siruveppangulam		27.11	–	–	–	–	–	–	–	–	–	–	–	–	–	–	–	–	–	–	–	–
0240	Thottiankulam		317.58	133	133	581	290	291	86	44	42	54	67	–	–	155	96	181	165	46	–	122	160
0250	Neivilakunedungulam		164.05	36	36	164	88	76	22	13	9	–	–	–	–	57	31	53	31	30	–	21	31
0260	Iluppaikulam		209.76	60	60	259	134	125	39	23	16	3	3	–	–	63	30	96	91	–	–	95	91
0270	Panaikkulam		39.94	–	–	–	–	–	–	–	–	–	–	–	–	–	–	–	–	–	–	–	–
0280	T.Veppangulam		183.46	90	90	401	212	189	55	34	21	56	47	–	–	94	32	148	139	88	84	53	52
0290	Alangulam		92.77	–	–	–	–	–	–	–	–	–	–	–	–	–	–	–	–	–	–	–	–
0300	Achampatti		79.42	83	83	[illegible]	155	173	37	16	21	–	–	–	–	81	44	106	47	1	1	42	34
0310	Kattukuthugaikarisalkulam		1243.02	706	706	3015	1532	1483	421	205	216	273	272	7	5	1151	849	805	344	200	143	88	95
0320	Pampatti		294.01	202	202	669	323	346	72	39	33	23	28	–	–	246	221	211	208	91	7	87	184
0330	Panjar		277.09	120	120	419	212	207	53	24	29	170	154	–	–	74	20	146	152	70	31	68	110
0340	Vaiyampatti		498.36	110	110	501	243	258	90	52	38	21	18	1	2	135	82	148	162	94	90	43	58
0350	Manthoppu		569.52	312	312	1201	584	617	161	74	87	130	133	–	–	255	150	361	376	200	223	124	151
0360	Achangulam		284.78	165	165	638	323	315	122	71	51	10	9	–	–	146	72	49	182	55	2	102	42
0370	Pisindi		461.42	172	172	617	296	321	78	43	35	60	63	–	–	218	148	196	203	176	193	–	–
0380	Vadakarai		147.36	37	37	175	76	99	36	16	20	76	99	–	–	42	32	49	49	51	–	–	–
0390	Koluvaneri		202.35	256	256	1085	566	519	202	111	91	–	–	–	–	–	343	163	320	243	117	50	173
0400	Thoppur		839.52	287	287	1435	726	709	243	113	130	214	206	–	–	438	234	449	442	167	109	92	273
0410	Chatrampuliangulam		829.32	321	321	1261	603	658	204	111	93	201	201	–	–	362	235	345	395	304	306	23	80
0420	Alalaperi		704.93	155	155	693	342	351	114	46	68	20	27	–	–	–	179	46	228	173	16	49	196
0430	Mudukkangulam		860.47	271	271	1129	539	590	195	87	108	216	223	–	–	–	339	210	320	221	6	44	33
0440	Sirukulam		41.91	94	94	364	175	189	65	33	32	173	186	–	–	81	37	112	5	77	–	18	–
0450	Keelapudupatti		86.67	–	–	–	–	–	–	–	–	–	–	–	–	–	–	–	–	–	–	–	–
0460	Chokkanendal		302.15	79	79	349	159	190	53	22	31	94	34	–	–	106	49	99	97	94	84	3	11
0470	Periaalangulam		342.31	40	40	216	96	120	34	16	18	8	6	–	–	63	38	60	60	60	57	7	2
0480	Chithanendal		267.52	89	89	414	213	201	79	49	30	121	116	–	–	107	84	113	113	48	43	51	48

VILLAGE/ URBAN PRIMARY CENSUS ABSTRACT

Location Code No.	Name of village/ Town	Total Rural Urban	Category of Main Workers: Livestock, Forestry Fishing, Hunting, and Plantations, orchards and allied activities III (M) (25)	III (F) (26)	Mining and quarrying IV (M) (27)	IV (F) (28)	Manufacturing, Processing Servicing and repairs: Household Industry V(a) (M) (29)	V(a) (F) (30)	Other than household industry V(b) (M) (31)	V(b) (F) (32)	Constructions VI (M) (33)	VI (F) (34)	Trade and Commerce VII (M) (35)	VII (F) (36)	Transport Storage and Communications VII (M) (37)	VII (F) (38)	Other Services IX (M) (39)	IX (F) (40)	Marginal Workers (M) (41)	Marginal Workers (F) (42)	Non-workers (M) (43)	Non-workers (F) (44)
			Aruppukkottai Taluk (Part)																			
0210	Sandanendal		–	–	–	–	–	–	–	–	–	–	–	–	–	–	–	–	–	–	–	–
0220	Allikkulam		–	–	–	–	–	–	–	–	–	–	–	–	–	–	–	–	–	–	–	–
0230	Siruveppangulam		–	–	–	–	–	–	–	–	–	–	–	–	–	–	–	–	–	–	–	–
0240	Thottiankulam		1	–	–	–	–	–	6	–	–	–	2	1	–	–	4	4	–	12	109	114
0250	Neivilakkunedungulam		–	–	–	–	–	–	–	–	2	–		–	–	–	–	–	–	15	35	30
0260	Iluppaikulam		–	–	–	–	–	–	–	–	–	–	–	–	–	–	1	–	–	–	38	34
0270	Panaikkulam		–	–	–	–	–	–	–	–	–	–	–	–	–	–	–	–	–	–	–	–
0280	T.Veppangulam		–	–	–	–	–	–	–	–	–	–	1	–	–	–	6	3	–	–	64	50
0290	Alangulam		–	–	–	–	–	–	–	–	–	–	–	–	–	–	–	–	–	–	–	–
0300	Achampatti		–	–	–	–	–	–	13	5	4	–	15	2	2	–	29	5	–	–	49	126
0310	Kattukuthugaikarisalkulam		7	–	–	–	–	–	145	14	40	–	102	6	41	–	182	86	–	29	727	1110
0320	Pampatti		–	–	–	–	3	1	5	–	2	–	8	1	5	–	10	15	–	–	112	138
0330	Panjar		–	–	–	–	2	1	–	–	–	–	–	–	–	–	6	10	–	–	66	55
0340	Vaiyampatti		–	–	–	–	1	1	2	4	2	–	3	2	–	–	3	7	–	–	95	96
0350	Manthoppu		1	–	–	–	–	–	10	–	1	–	10	–	5	–	10	2	1	2	222	239
0360	Achangulam		–	–	–	–	9	1	1	–	8	–	3	1	1	–	3	3	–	–	141	266
0370	Pisindi		–	–	–	–	–	–	1	–	–	–	5	–	–	–	14	10	–	–	100	118
0380	Vadakarai		–	–	–	–	–	–	–	–	–	–	–	–	–	–	–	1	–	–	27	47
0390	Koluvaneri		–	1	–	–	–	–	5	7	7	–	6	2	3	–	6	4	–	2	246	213
0400	Thoppur		15	5	–	–	30	20	13	10	51	2	12	2	11	–	58	21	–	20	277	247
0410	Chatrampuliangulam		–	–	–	2	–	3	–	–	1	–	4	1	2	–	6	5	–	1	258	265
0420	Alalaperi		1	–	–	–	–	–	–	–	–	–	1	–	1	–	3	1	–	–	114	138
0430	Mudukkangulam		11	–	–	–	4	–	3	–	4	–	8	1	2	–	23	17	5	173	214	360
0440	Sirukulam		10	2	–	–	1	–	–	–	2	–	3	1	1	–	–	2	1	103	62	81
0450	Keelapudupatti		–	–	–	–	–	–	–	–	–	–	–	–	–	–	–	–	–	–	–	–
0460	Chokkanendal		–	–	–	–	–	–	–	–	–	–	–	–	–	–	2	2	–	1	60	92
0470	Periaalangulam		–	–	–	–	–	–	–	–	–	–	–	–	–	–	–	–	–	4	36	57
0480	Chithanendal		–	–	–	–	–	–	–	–	2	–	4	1	–	–	6	2	–	–	100	107

Location Code No.	Name of Village/ Town	Total Rural Urban	Area of Village town in hectares/ Sq.Km	No. of occupied residential houses	No. of house-holds	Total Population (including Institutional & house less population)			Total Population in the age-group (0 -6)			Scheduled Castes		Scheduled Tribes		Literates		Industrial: Total Main Workers (I-IX)		Industrial: Cultivators (I)		Industrial: Agricultural Labourers (II)	
						(P)	(M)	(F)	(P)	(M)	(F)	(M)	(F)	(M)	(F)	(M)	(F)	(M)	(F)	(M)	(F)	(M)	(F)
(1)	(2)	(3)	(4)	(5)	(6)	(7)	(8)	(9)	(10)	(11)	(12)	(13)	(14)	(15)	(16)	(17)	(18)	(19)	(20)	(21)	(22)	(23)	(24)
						Aruppukkottai Taluk (Part)																	
0490	Uthakulam		25.90	–	–	–	–	–	–	–	–	–	–	–	–	–	–	–	–	–	–	–	–
0500	Chinnaanangulam		133.11	–	–	–	–	–	–	–	–	–	–	–	–	–	–	–	–	–	–	–	–
0510	Kurunguiam Naduligulam		170.60	32	32	110	52	58	22	10	12	52	58	–	–	34	11	32	3	27	–	1	–
0520	Vellankulam		68.90	28	28	116	56	60	20	5	15	–	–	–	–	28	15	35	3	27	–	5	–
0530	Kovalankulam		131.18	–	–	–	–	–	–	–	–	–	–	–	–	–	–	–	–	–	–	–	–
0540	Manaviyendial		123.31	18	18	106	58	58	19	4	15	48	58	–	–	2	1	41	37	19	15	22	23
0550	Vettrilaimmuripatti		121.71	74	74	327	161	166	62	27	35	27	34	–	–	78	26	98	105	78	81	20	22
0560	Kilavanariu		756.30	141	141	628	316	312	108	61	47	85	78	–	–	187	92	171	6	140	4	22	1
0570	Chattuumoonramppu		238.78	192	192	859	422	437	85	40	45	62	56	–	–	310	205	249	222	54	50	15	160
0580	Allikukkulam		303.80	97	97	474	242	232	52	27	25	49	47	–	–	165	114	165	166	147	154	13	16
0590	Ninnidranjanvatti		1240.66	–	–	–	–	–	–	–	–	–	–	–	–	–	–	–	–	–	–	–	–
0600	Kariyanendal		181.23	152	518	518	257	261	65	29	36	19	22	–	–	193	77	157	109	45	9	63	83
0610	Vakkangundu		242.36	214	214	985	474	111	181	93	88	81	96	–	–	286	174	248	270	13	–	191	252
0620	Thonugal		295.44	263	263	1153	554	599	188	88	100	36	37	–	–	317	182	313	269	45	21	177	195
0631	Vadakkupuliamapatti a/b		342.32	260	260	984	480	504	166	77	89	25	29	–	–	342	164	291	309	88	78	165	215
0632	Vadakkupuliamapatti b/b		0.00	126	126	504	241	263	85	45	40	20	19	–	–	136	62	148	167	70	67	39	61
0640	Nandikundu		940.22	553	553	2178	1055	1123	296	127	169	325	347	–	–	615	345	694	746	355	298	231	398
0650	Alagianallur		1323.98	904	904	3534	1762	1772	500	253	247	801	786	–	–	1140	687	1066.	1142	453	483	482	620
0660	Vararoati		104.21	555	555	2292	1109	1183	383	193	190	165	175	–	–	708	472	642	511	163	42	311	447
0670	Mallankinar		1298.17	2284	2284	9830	4988	4842	15665	789	776	846	8728	–	–	3280	2121	2632	1389	675	384	627	714
0680	Chandiankulam		243.20	194	194	855	441	414	105	60	45	–	–	–	–	244	138	244	101	193	34	6	46
0690	Kalkurichi		708.92	632	632	2732	1339	1393	306	141	165	181	170	–	–	1005	655	821	601	120	70	237	229
0700	Jphipatti		443.26	244	244	1015	585	430	82	46	36	143	78	–	–	470	225	248	217	98	78	101	122
0710	Kanakkanendil		150.17	2647	2647	117	65	52	28	17	11	43	26	–	–	39	90	36	15	24	9	6	4
0720	Melupudupatti		71.53	41	41	220	108	112	49	23	26	–	–	–	–	68	34	59	24	25	13	9	8
0730	Athikullam		422.04	–	–	253	131	112	37	19	18	–	–	–	–	76	50	89	85	69	52	20	23
0740	Valuyapatti		73.20	–	–	–	–	–	–	–	–	–	–	–	–	–	–	–	–	–	–	–	–
0750	Melakaljirankulam		380.43	25	25	94	55	39	11	4	7	23	18	–	–	23	10	43	24	17	[illegible]	20	11

VILLAGE /URBAN PRIMARY CENSUS ABSTRACT

Location Code No.	Name of village/ Town	Total Rural Urban	Category of Main Workers: Livestock, Forestry Fishing, Hunting, and Plantations, orchards and allied activities III (M)	III (F)	Mining and quarrying IV (M)	IV (F)	Manufacturing, Processing Servicing and repairs: Household Industry V(a) (M)	V(a) (F)	Other than household industry V(b) (M)	V(b) (F)
			(25)	(26)	(27)	(28)	(29)	(30)	(31)	(32)
	Aruppukkottai Taluk (Part)									
0490	Uthalkulam		–		–	–	–	–	–	–
0500	Chinna Anaangulam		–	–	–	–	–	–	–	–
0510	Kurungulam Nadungulam		2	–	–	–	–	–	–	–
0520	Vellankulam		–	–	–	–	1	–	–	–
0530	Kovalankulam		–	–	–	–	–	–	–	–
0540	Manaviyendial		–	–	–	–	–	–	–	–
0550	Vettrilaimmuripatti		–	–	–	–	–	–	–	–
0560	Kilavanariu		1	–	–	–	–	1	–	–
0570	Chattuumoonramppu		1	–	–	–	5	–	10	–
0580	Allikukkulam		–	–	–	–	–	–	–	–
0590	Ninnidranjanvatti		–	–	–	–	–	–	–	–
0600	Kariyanendal		2	–	6	–	–	–	21	–
0610	Vakkangundu		–	–	2	–	–	–	16	9
0620	Thonugal		–	–	–	–	28	28	27	17
0631	Vadakkupuliamapatti a/b		6	–	–	1	–	–	14	6
0632	Vadakkupuliamapatti b/b		–	–	–	–	–	–	27	32
0640	Nandikundu		1	–	4	–	–	–	49	24
0650	Alagianallur		1	–	–	–	–	–	18	–
0660	Vararoati		5	1	–	–	–	–	79	4
0670	Mallankinar		2	–	–	–	85	3	829	183
0680	Chandiankulam		1	–	–	–	1	1	27	18
0690	Kalkurichi		2	–	–	–	183	200	107	57
0700	Jphipatti		–	–	–	–	2	–	7	–
0710	Kanakkanendil		4	–	–	–	–	–	–	–
0720	Melupudupatti		7	1	1	1	–	–	1	–
0730	Athileflam		–	–	–	–	–	–	–	–
0740	Valuyapatti		–	–	–	–	–	–	–	–
0750	Melakaljirankulam		–	–	–	–	–	–	–	–

Location Code No.	Name of village/ Town	Total Rural Urban	Constructions VI (M)	VI (F)	Trade and Commerce VII (M)	VII (F)	Transport Storage and Communications VII (M)	VII (F)	Other Services IX (M)	IX (F)	Marginal Workers (M)	(F)	Non-workers (M)	(F)
			(33)	(34)	(35)	(36)	(37)	(38)	(39)	(40)	(41)	(42)	(43)	(44)
	Aruppukkottai Taluk (Part)													
0490	Uthalkulam		–	–	–	–	–	–	–	–	–	–	–	–
0500	Chinna Anaangulam		–	–	–	–	–	–	–	–	–	–	–	–
0510	Kurungulam Nadungulam		–	–	–	–	–	–	2	3	1	28	19	27
0520	Vellankulam		–	–	1	–	–	–	1	3	–	28	21	29
0530	Kovalankulam		–	–	–	–	–	–	–	–	–	–	–	–
0540	Manaviyendial		–	–	–	–	–	–	–	–	–	–	7	21
0550	Vettrilaimmuripatti		–	–	–	1	–	–	–	1	–	–	63	61
0560	Kilavanariu		–	–	4	–	–	–	3	1	1	–	144	306
0570	Chattuumoonramppu		–	–	11	1	3	–	15	11	–	–	173	215
0580	Allikukkulam		–	–	1	–	1	–	3	5	–	–	77	66
0590	Ninnidranjanvatti		–	–	–	–	–	–	–	–	–	–	–	–
0600	Kariyanendal		–	–	6	2	3	–	10	14	2	39	98	113
0610	Vakkangundu		2	1	4	1	5	–	15	7	–	–	226	241
0620	Thonugal		–	–	21	–	4	–	11	8	–	–	241	330
0631	Vadakkupuliamapatti a/b		–	–	5	–	4	–	8	8	1	18	188	177
0632	Vadakkupuliamapatti b/b		1	–	3	–	–	–	8	7	–	1	93	95
0640	Nandikundu		2	–	22	2	5	1	45	23	–	1	361	376
0650	Alagianallur		12	–	17	–	18	–	65	39	–	–	696	630
0660	Vararoati		14	–	9	3	23	–	38	14	–	–	467	672
0670	Mallankinar		30	–	157	16	20	–	207	89	23	310	233	3143
0680	Chandiankulam		–	–	5	–	1	–	10	2	–	–	197	313
0690	Kalkurichi		20	–	45	5	30	–	77	40	–	23	518	769
0700	Jphipatti		–	–	–	3	3	–	34	17	–	3	337	210
0710	Kanakkanendil		1	–	–	–	–	–	1	2	1	1	28	26
0720	Melupudupatti		2	–	1	–	3	–	–	1	2	23	47	65
0730	Athileflam		–	–	–	–	–	–	–	–	–	–	42	37
0740	Valuyapatti		–	–	–	–	–	–	–	–	–	–	–	
0750	Melakaljirankulam		–	–	–	–	–	–	–	–	–	–	12	

VILLAGE/ URBAN PRIMARY CENSUS ABSTRACT

Location Code No.	Name of Village/ Town	Total Rural Urban	Area of Village town in hectares/ Sq.Km	No. of occupied residential houses	No.of house-holds	Total Population (including Institutional & house less population)			Total Population in the age-group (0 -6)			Scheduled Castes		Scheduled Tribes		Literates		Industrial: Total Main Workers (I-IX)		Industrial: Cultivators (I)		Industrial: Agricultural Labourers (II)	
						(P)	(M)	(F)	(P)	(M)	(F)	(M)	(F)	(M)	(F)	(M)	(F)	(M)	(F)	(M)	(F)	(M)	(F)
(1)	(2)	(3)	(4)	(5)	(6)	(7)	(8)	(9)	(10)	(11)	(12)	(13)	(14)	(15)	(16)	(17)	(18)	(19)	(20)	(21)	(22)	(23)	(24)
	Aruppukkottai Taluk (Part)																						
0760	T.Chettikulam		139.86	52	52	231	127	104	39	20	19	31	21	–	–	51	12	87	61	61	44	24	17
0770	Kurnjirangulam		74.30	27	27	96	42	54	16	8	8	31	35	–	–	27	20	27	28	27	26	–	–
0780	Isalimadai		346.53	51	51	112	110	111	38	13	25	66	21	–	–	28	14	69	21	68	21	–	–
0790	Sooranoor		349.59	74	74	350	870	380	51	30	21	45	49	–	–	103	60	92	54	88	54	1	–
0800	Koovarkulam		135.93	53	53	213	108	105	35	17	18	108	105	–	–	24	12	70	65	70	65	–	–
0810	Thenur		291.49	129	129	243	251	242	101	57	44	–	–	–	–	139	53	152	5	131	–	2	3
0820	Maraikulam		443.46	318	318	1370	666	704	203	85	118	95	119	–	–	366	194	358	246	257	40	79	196
0830	Parayanakutti		65.24	109	109	439	233	206	70	39	31	52	52	–	–	91	19	155	101	141	80	13	21
0840	Manangathan		567.45	–	–	–	–	–	–	–	–	–	–	–	–	–	–	–	–	–	–	–	–
0850	Singanathapuram		61.09	–	–	–	–	–	–	–	–	–	–	–	–	–	–	–	–	–	–	–	–
0860	Pudukulam		82.98	–	–	–	–	–	–	–	–	–	–	–	–	–	–	–	–	–	–	–	–
0870	Pattakulam		46.35	–	–	–	–	–	–	–	–	–	–	–	–	–	–	–	–	–	–	–	–
0880	Thamaraikulam		242.53	71	71	327	160	167	47	26	21	2	2	–	–	72	37	102	94	96	88	–	4
0890	Ahikulam		77.56	–	–	–	–	–	–	–	–	–	–	–	–	–	–	–	–	–	–	–	–
0900	Kinakanjirangulam		243.86	46	46	187	103	84	73	14	9	19	9	–	–	56	25	62	46	59	44	1	2
0910	Kudumpangulam		188.61	–	–	–	–	–	–	–	–	–	–	–	–	–	–	–	–	–	–	–	–
0920	Pandanendal		473.35	134	134	520	263	254	26	37	39	74	79	–	–	147	88	153	157	98	8	32	142
0930	Panikkurippu		533.55	190	190	796	437	359	121	77	50	35	29	–	–	86	10	243	15	226	9	12	6
0940	Melaidayankulam			53.85	–	–	–	–	–	–	–	–	–	–	–	–	–	–	–	–	–	–	–
0950	Ambaikkulam		113.52	–	–	–	–	–	–	–	–	–	–	–	–	–	–	–	–	–	–	–	–
0960	Velangulam		31.69	–	–	–	–	–	–	–	–	–	–	–	–	–	–	–	–	–	–	–	–
0970	Ayyanarkulam		61.71	–	–	–	–	–	–	–	–	–	–	–	–	–	–	–	–	–	–	–	–
0980	Thulukkangulam		392.51	67	67	295	104	155	47	19	28	–	–	–	–	–	–	–	–	–	–	–	–
0990	Kundukulam		98.77	30	30	209	114	95	46	76	20	30	37	–	–	72	49	76	74	96	71	–	–
1000	Keeluvaikulam		70.76	–	–	–	–	–	–	–	–	98	78	–	–	79	118	88	46	54	40	–	–
1010	Keelakallikulam		41.73	–	–	–	–	–	–	–	–	–	–	–	–	–	–	–	–	–	–	–	–
1020	Melakallikulam		43.75	–	–	–	–	–	–	–	–	–	–	–	–	–	–	–	–	–	–	–	–
1030	Karaikulam		179.77	51	50	216	111	105	31	16	15	–	–	–	–	–	–	–	–	–	–	–	–
												57	57	–	–	75	28	65	55	57	43	7	12

VILLAGE/ URBAN PRIMARY CENSUS ABSTRACT

Location Code No.	Name of village/ Town	Total Rural Urban	Category of Main Workers: Livestock, Forestry Fishing, Hunting, and Plantations, orchards and allied activities III (M) (25)	III (F) (26)	Mining and quarrying IV (M) (27)	IV (F) (28)	Manufacturing, Processing Servicing and repairs in Household Industry V(a) (M) (29)	V(a) (F) (30)	Other than household industry V(b) (M) (31)	V(b) (F) (32)	Constructions VII (M) (33)	VII (F) (34)	Trade and Commerce VII (M) (35)	VII (F) (36)	Transport Storage Communications IX (M) (37)	IX (F) (38)	Other Services (M) (39)	(F) (40)	Marginal workers (M) (41)	(F) (42)	Non-workers (M) (43)	(F) (44)
	Aruppukkottai Taluk (Part)																					
0760	T.Chettikulam		–	–	–	–	–	–	–	–	–	–	–	–	–	–	2	–	5	9	35	34
0770	Kurnjirangulam		–	–	–	–	–	–	–	–	–	–	–	–	–	–	–	2	–	1	15	25
0780	Isalimadai		–	–	–	–	–	–	–	–	–	–	–	–	–	–	1	–	–	47	32	43
0790	Sooranoor		–	–	–	–	–	–	–	–	–	–	–	–	–	–	3	–	–	19	78	107
0800	Koovarkulam		–	–	–	–	–	–	–	–	–	–	–	–	–	–	–	–	–	–	38	40
0810	Thenur		–	–	–	–	1	–	4	–	1	–	4	–	1	–	8	2	–	–	99	237
0820	Maraikulam		–	–	–	–	–	–	3	–	–	–	9	3	2	1	8	6	1	–	307	458
0830	Parayanakutti		–	–	–	–	–	–	–	–	–	–	–	–	–	–	1	–	–	–	78	105
0840	Manangathan		–	–	–	–	–	–	–	–	–	–	–	–	–	–	–	–	–	–	–	–
0850	Singanathapuram		–	–	–	–	–	–	–	–	–	–	–	–	–	–	–	–	–	–	–	–
0860	Pudukulam		–	–	–	–	–	–	–	–	–	–	–	–	–	–	–	–	–	–	–	–
0870	Pattakulam		–	–	–	–	–	–	–	–	–	–	–	–	–	–	–	–	–	–	–	–
0880	Thamaraikulam		–	–	–	–	–	–	2	–	–	–	–	–	–	–	4	2	1	12	57	68
0890	Ahikulam		–	–	–	–	–	–	–	–	–	–	–	–	–	–	–	–	–	–	–	–
0900	Kinakanjirangulam		–	–	–	–	–	–	–	–	–	–	1	–	–	–	1	–	3	13	38	25
0910	Kudumpangulam		–	–	–	–	–	–	–	–	–	–	–	–	–	–	–	–	–	–	–	–
0920	Pandanendal		–	–	–	–	–	–	–	2	15	–	1	–	1	–	4	5	–	–	110	100
0930	Panikkurippu		–	–	–	–	–	–	–	–	–	–	3	–	–	–	2	–	–	–	194	344
0940	Melaidayankulam		–	–	–	–	–	–	–	–	–	–	–	–	–	–	–	–	–	–	–	–
0950	Ambaikkulam		–	–	–	–	–	–	–	–	–	–	–	–	–	–	–	–	–	–	–	–
0960	Velangulam		–	–	–	–	–	–	–	–	–	–	–	–	–	–	–	–	–	–	–	–
0970	Ayyanarkulam		–	–	–	–	–	–	–	–	–	–	–	–	–	–	–	–	–	–	–	–
0980	Thulukkangulam		–	–	–	–	–	–	–	–	–	–	–	–	–	–	–	3	–	–	64	81
0990	Kundukulam		–	–	–	–	4	3	–	–	–	–	–	–	–	–	–	3	–	–	56	40
1000	Keeluvaikulam		–	–	–	–	–	–	–	–	–	–	–	–	–	–	–	–	–	–	–	–
1010	Keelakallikulam		–	–	–	–	–	–	–	–	–	–	–	–	–	–	–	–	–	–	–	–
1020	Melakallikulam		–	–	–	–	–	–	–	–	–	–	–	–	–	–	–	–	–	–	–	–
1030	Karaikulam		–	–	–	–	–	–	–	–	–	–	1	–	–	–	–	–	–	4	46	46

VILLAGE/ URBAN PRIMARY CENSUS ABSTRACT

Location Code No.	Name of Village/ Town	Total Rural Urban	Area of Village town in hectares/ Sq.Km	No. of occupied residential houses	No.of house-holds	Total Population (including Institutional & house less population)			Total Population in the age-group (0 -6)			Scheduled Castes		Scheduled Tribes		Literates		Industrial: Total Main Workers (I-IX)		Industrial: Cultivators (I)		Industrial: Agricultural Labourers (II)	
						(P)	(M)	(F)	(P)	(M)	(F)	(M)	(F)	(M)	(F)	(M)	(F)	(M)	(F)	(M)	(F)	(M)	(F)
(1)	(2)	(3)	(4)	(5)	(6)	(7)	(8)	(9)	(10)	(11)	(12)	(13)	(14)	(15)	(16)	(17)	(18)	(19)	(20)	(21)	(22)	(23)	(24)
	Aruppukkottai Taluk (Part)																						
1060	A Reddiapatti		1338.42	59	59	316	156	160	55	26	29	105	103	–	–	85	58	81	87	7	11	24	56
1070	Valukkalotti		800.17	331	331	1316	658	658	242	146	96	157	171	–	–	273	122	380	339	19	17	261	193
1160	Kambali		154.16	66	66	332	166	166	77	45	32	166	166	–	–	95	36	92	88	67	41	20	46
1170	Keelidayankulam		93.45	30	30	138	68	70	26	12	14	68	70	–	–	23	12	41	37	25	16	15	20
	CD Block total Rural		**40168.78**	**18622**	**18627**	**79262**	**39829**	**39433**	**12540**	**6452**	**6088**	**8503**	**8378**	**10**	**9**	**23516**	**13287**	**23194**	**17061**	**10844**	**5906**	**6862**	**9260**
	CD Block total Urban		-	-	-	-	-	-	-	-	-	-	-	-	-	-	-	-	-	-	-	-	-

CENSUS ABSTRACT

Location Code No.	Name of village/ Town	Total Rural Urban	VILLAGE/ URBAN PRIMARY Category of Main Workers: Livestock, Forestry Fishing, Hunting, and Plantations, orchards and allied activities III		Mining and quarrying IV		Manufacturing, Processing Servicing and repairs in Household Industry V(a)		Other than household industry V(b)		Constructions VI		Trade and Commerce VII		Transport Storage Communications VII		Other Services IX		Marginal Workers		Non-workers	
			(M)	(F)	(M)	(F)	(M)	(F)	(M)	(F)	(M)	(F)	(M)	(F)	(M)	(F)	(M)	(F)	(M)	(F)	(M)	(F)
			(25)	(26)	(27)	(28)	(29)	(30)	(31)	(32)	(33)	(34)	(35)	(36)	(37)	(38)	(39)	(40)	(41)	(42)	(43)	(44)
	Aruppukkottai Taluk (Part)																					
1060	A.Reddiapatti		1	–	–	–	–	–	39	20	2	–	1	–	1	–	6	–	–	–	75	73
1070	Valukkalotti		3	–	–	–	3	–	54	121	10	–	13	4	1	–	16	4	7	58	271	261
1160	Kambali		–	–	–	–	–	–	–	–	2	–	1	–	–	–	2	1	3	2	71	76
1170	Keelidayankulam		–	–	–	–	–	–	–	–	–	–	–	–	–	–	1	1	–	–	27	33
	CD Block total Rural		**140**	**18**	**16**	**3**	**508**	**450**	**1805**	**582**	**333**	**4**	**994**	**116**	**288**	**2**	**1404**	**720**	**68**	**1605**	**16567**	**20767**
	CD Block total Urban		-	-	-	-	-	-	-	-	-	-	-	-	-	-	-	-	-	-	-	-

VILLAGE/ URBAN PRIMARY

CENSUS ABSTRACT

Location Code No.	Name of Village/ Town	Total Rural Urban	Area of Village town in hectares/ Sq.Km	No. of occupied residential houses	No.of house-holds	Total Population (including Institutional & house less population)			Total Population in the age-group (0-6)			Scheduled Castes		Scheduled Tribes		Literates		Industrial: Total Main Workers (I-IX)		Industrial: Cultivators (I)		Industrial: Agricultural Labourers (II)	
						(P)	(M)	(F)	(P)	(M)	(F)	(M)	(F)	(M)	(F)	(M)	(F)	(M)	(F)	(M)	(F)	(M)	(F)
(1)	(2)	(3)	(4)	(5)	(6)	(7)	(8)	(9)	(10)	(11)	(12)	(13)	(14)	(15)	(16)	(17)	(18)	(19)	(20)	(21)	(22)	(23)	(24)
0080	**Aruppukkottai CD Block**	**T**	**288.00**	**18605**	**18617**	**74764**	**37039**	**37725**	**10219**	**5276**	**4943**	**4522**	**4481**	**31**	**31**	**24692**	**16742**	**21254**	**17310**	**6780**	**5805**	**6417**	**8302**
		R	**288.00**	**18605**	**18617**	**74764**	**37039**	**37725**	**10219**	**5276**	**4943**	**4522**	**4481**	**31**	**31**	**24692**	**16742**	**21254**	**17310**	**6780**	**5805**	**6417**	**8302**
		U	-	-	-	-	-	-	-	-	-	-	-	-	-	-	-	-	-	-	-	-	-
				Aruppukkottai Taluk (Part)																			
1040	Kattangudi		1260.56	414	414	1661	825	836	238	120	118	86	97	–	–	598	309	497	533	330	370	30	38
1051	Kovilangulam a/b		1173.15	828	828	3123	1535	1588	405	204	201	479	500	–	–	1149	758	836	633	345	259	171	307
052	Kovilangulam b/b		0.00	145	145	588	289	299	43	24	19	57	40	–	–	232	206	185	204	131	158	36	37
1081	Villipathiri a/b		1350.04	141	141	545	268	277	55	31	24	39	42	–	–	225	177	132	112	44	35	47	61
1082	Villipathiri b/b		0.00	613	613	2502	1254	1248	384	194	190	17	14	–	–	812	497	724	534	120	47	417	412
1090	Soolakkarai		1046.65	678	678	3090	1569	1521	444	234	210	190	184	–	–	1094	716	775	404	79	57	172	228
1100	Kallumarpatti		165.53	–	–	–	–	–	–	–	–	–	–	–	–	–	–	–	–	–	–	–	–
1110	Kullursandai		491.48	1179	1179	4810	2350	2460	793	402	391	209	201	–	–	1351	837	1256	942	338	202	442	269
1120	Palavanatham		1837.60	1356	1356	5416	2658	2758	744	382	362	362	362	–	–	1585	956	1653	1513	533	452	484	669
1130	Gopalapuram		807.04	350	350	1239	573	666	117	60	57	165	169	7	9	478	419	347	336	145	111	97	197
1140	Palayampatti		972.74	2552	2553	10547	5304	5243	1443	746	697	239	239	12	14	3814	2745	2723	1558	323	264	634	1003
1150	Poyyankulam		153.86	227	227	895	454	441	141	68	73	–	–	–	–	164	54	281	286	277	283	2	1
1180	Puliyuran		948.26	520	520	2118	1064	1054	363	176	187	396	405	–	–	562	367	647	390	295	42	178	300
1190	Sambatti		520.08	733	733	3037	1540	1497	555	295	260	9	8	–	–	903	342	893	803	177	145	522	628
1200	Kurunjakulam		130.58	182	182	785	384	401	149	88	61	–	–	–	–	115	48	205	208	51	38	152	168
1210	Mettuthottiyangulam		185.02	252	253	1070	537	533	209	110	99	23	19	–	–	207	47	313	346	40	50	207	265
1221	Periyapuliampatti a/b		1238.44	–	–	–	–	–	–	–	–	–	–	–	–	–	–	–	–	–	–	–	–
1230	Ambalathevanatham		604.03	–	–	–	–	–	–	–	–	–	–	–	–	–	–	–	–	–	–	–	–
1240	Valavandapuram		110.70	–	–	–	–	–	–	–	–	–	–	–	–	–	–	–	–	–	–	–	–
1250	Kanjanaiyakkenpatti		1082.00	572	572	2504	1304	1200	325	170	155	282	228	–	–	1021	699	742	518	101	15	179	298
1260	Kattakkanjanpatti		285.33	317	317	1206	590	616	148	70	78	47	61	–	–	471	362	370	286	23	24	22	68
1270	Athipatti		516.86	602	602	2623	1398	1225	376	193	183	115	127	–	–	1021	620	903	498	2	–	126	190
1391	Aruppukottai a/b		802.80	–	–	–	–	–	–	–	–	–	–	–	–	–	–	–	–	–	–	–	–

Location Code No.	Name of village/ Town	Total Rural Urban	Livestock, Forestry Fishing, Hunting, and Plantations, orchards and allied activities (III) (M) (25)	(F) (26)	Mining and quarrying (IV) (M) (27)	(F) (28)	Manufacturing, Processing Servicing and repairs in Household Industry (V(a)) (M) (29)	(F) (30)	Other than household industry (V(b)) (M) (31)	(F) (32)
0080	**Aruppukkottai C.D. Block**	**T**	**128**	**12**	**36**	**4**	**586**	**527**	**2927**	**1676**
		R	**128**	**12**	**36**	**4**	**586**	**527**	**2927**	**1676**
		U	-	-	-	-	-	-	-	-
					Aruppukkottai Taluk (Part)					
1040	Kattangudi		1	–	–	–	75	93	12	11
1051	Kovilangulam a/b		2	–	–	–	22	27	75	1
1052	Kovilangulam b/b		1	–	–	–	–	–	3	1
1081	Villipathiri a/b		–	–	–	–	11	–	3	–
1082	Villipathiri b/b		–	–	–	–	7	10	32	52
1090	Soolakkarai		6	–	–	–	–	1	336	90
1100	Kallumarpatti		–	–	–	–	–	–	–	–
1110	Kullursandai		22	2	6	–	4	9	184	411
1120	Palavanatham		2	–	1	–	42	3	219	332
1130	Gopalapuram		2	–	–	–	8	–	22	–
1140	Palayampatti		27	3	1	–	206	51	199	73
1150	Poyyankulam		–	–	–	–	–	–	–	–
1180	Puliyuran		1	1	–	–	–	–	94	27
1190	Sambatti		2	–	–	–	–	1	92	9
1200	Kurunjakulam		–	–	–	–	–	–	–	–
1210	Mettuthottiyangulam		2	2	–	–	–	–	20	19
1221	Periyapuliampatti a/b		–	–	–	–	–	–	–	–
1230	Ambalathevanatham		–	–	–	–	–	–	–	–
1240	Valavandapuram		–	–	–	–	–	–	–	–
1250	Kanjanaiyakkenpatti		1	1	–	–	–	–	301	170
1260	Kattakkanjanpatti		2	–	–	–	51	86	208	82
1270	Athipatti		6	–	8	–	115	154	579	115
1391	Aruppukkottai a/b		–	–	–	–	–	–	–	–

Location Code No.	Name of village/ Town	Total Rural Urban	Workers: Constructions (VI) (M) (33)	(F) (34)	Trade and Commerce (VII) (M) (35)	(F) (36)	Transport Storage and Communications (VII) (M) (37)	(F) (38)	Other Services (IX) (M) (39)	(F) (40)	Marginal Workers (M) (41)	(F) (42)	Non-workers (M) (43)	(F) (44)
0080	**Aruppukkottai C.D. Block**	**T**	**759**	**21**	**1187**	**124**	**507**	**10**	**1927**	**829**	**139**	**1409**	**15646**	**19006**
		R	**759**	**21**	**1187**	**124**	**507**	**10**	**1927**	**829**	**139**	**1409**	**15646**	**19006**
		U	-	-	-	-	-	-	-	-	-	-	-	-
						Aruppukkottai Taluk (Part)								
1040	Kattangudi		–	–	12	3	3	–	34	18	–	–	328	303
1051	Kovilangulam a/b		6	3	73	4	35	1	107	31	8	43	691	912
1052	Kovilangulam b/b		–	–	2	–	4	–	8	8	–	–	104	95
1081	Villipathiri a/b		3	–	–	–	5	–	19	16	–	–	136	165
1082	Villipathiri b/b		59	–	14	–	18	–	57	13	–	123	530	591
1090	Soolakkarai		13	2	64	3	22	1	83	22	5	34	789	1083
1100	Kallumarpatti		–	–	–	–	–	–	–	–	–	–	–	–
1110	Kullursandai		8	–	99	4	10	3	143	42	49	240	1045	1278
1120	Palavanatham		35	1	132	18	57	–	148	38	20	173	985	1072
1130	Gopalapuram		3	–	19	1	14	–	37	27	–	–	226	330
1140	Palayampatti		518	10	257	24	107	2	451	128	2	30	2579	3655
1150	Poyyankulam		–	–	–	–	1	–	1	2	–	–	173	155
1180	Puliyuran		9	–	19	–	10	–	41	20	–	69	417	595
1190	Sambatti		19	–	35	8	8	–	38	12	8	51	639	643
1200	Kurunjakulam		–	–	1	–	–	–	1	2	–	–	179	193
1210	Mettuthottiyangulam		10	1	14	1	3	–	17	8	1	1	223	186
1221	Periyapuliampatti a/b		–	–	–	–	–	–	–	–	–	–	–	–
1230	Ambalathevanatham		–	–	–	–	–	–	–	–	–	–	–	–
1240	Valavandapuram		–	–	–	–	–	–	–	–	–	–	–	–
1250	Kanjanaiyakkenpatti		7	–	68	7	25	–	60	27	–	1	562	681
1260	Kattakkanjanpatti		10	–	18	8	14	–	22	18	3	28	217	302
1270	Athipatti		7	–	14	6	18	1	28	32	–	6	495	721
1391	Aruppukkottai a/b		–	–	–	–	–	–	–	–	–	–	–	–

VILLAGE/ URBAN PRIMARY

CENSUS ABSTRACT

Location Code No.	Name of Village/ Town	Total Rural Urban	Area of Village town in hectares/ Sq.Km	No. of occupied residential houses	No.of house-holds	Total Population (including Institutional & house less population)			Total Population in the age-group (0 -6)			Scheduled Castes		Scheduled Tribes		Literates		Industrial Total Main Workers (I-IX)		Industrial Cultivators (I)		Industrial Agricultural Labourers (II)	
						(P)	(M)	(F)	(P)	(M)	(F)	(M)	(F)	(M)	(F)	(M)	(F)	(M)	(F)	(M)	(F)	(M)	(F)
(1)	(2)	(3)	(4)	(5)	(6)	(7)	(8)	(9)	(10)	(11)	(12)	(13)	(14)	(15)	(16)	(17)	(18)	(19)	(20)	(21)	(22)	(23)	(24)
	Aruppukkottai Taluk (Part)																						
1400	Sukkilanatham		293.97	149	149	547	262	285	59	30	29	66	72	–	–	192	162	179	200	78	104	67	76
1410	Thiruvirunthalpuram		319.01	296	296	1101	539	562	184	94	90	45	50	–	–	295	165	335	281	150	76	124	162
1420	T. Meenakshipuram		314.09	202	202	723	358	365	61	40	21	49	45	–	–	305	267	203	183	107	70	50	81
1430	Ramapuram		138.55	–	–	–	–	–	–	–	–	–	–	–	–	–	–	–	–	–	–	–	–
1441	Amanakkunatham a/b		2064.36	226	226	887	463	424	95	61	34	15	16	–	–	291	162	287	206	110	17	134	159
1442	Amanathakuntham b/b		0.00	312	317	1131	529	602	125	63	62	128	117	12	8	293	314	328	383	124	74	134	241
1450	Kothiparai		1367.21	881	883	3209	1523	1686	380	183	197	354	367	–	–	1046	774	893	1008	268	348	348	530
1460	Kurumdamadam		1262.17	373	373	1350	641	705	174	88	86	302	290	–	–	463	344	377	371	190	210	118	107
1470	Podampatti		345.91	186	186	663	343	320	94	57	37	58	50	–	–	178	102	204	202	46	34	134	141
1481	Chettikurichi a/c		2990.16	515	515	2086	1023	1063	297	155	142	330	327	–	–	718	486	567	627	488	567	37	41
1482	Chettikurichi b/c		0.00	366	366	1485	696	789	182	101	81	–	–	–	–	526	416	422	535	276	348	65	121
1483	Chettikurichi c/c		0.00	367	370	1263	586	677	108	55	53	56	52	–	–	475	387	353	465	158	249	75	171
1630	Vadakkukoppuchithampatti		469.45	156	156	702	359	343	116	60	56	–	–	–	–	215	86	235	205	12	5	222	200
1640	Koppuchithampatti		2284.45	489	489	2089	1048	1041	278	151	127	7	10	–	–	682	489	633	573	271	205	214	302
1651	Keelapandalkudi a/b		1118.85	477	477	1816	880	936	210	107	103	12	–	–	–	667	539	512	391	261	258	79	94
1652	Keelapandalkudi b/b		0.00	90	90	300	133	167	25	14	11	5	8	–	–	113	104	87	118	69	108	–	–
1660	Chettipatti		242.32	176	176	643	307	336	60	23	37	39	47	–	–	237	162	197	230	144	184	27	37
1670	Vaduvarpatti		567.31	276	276	1078	523	555	165	93	72	128	123	–	–	287	204	255	116	52	18	134	50
1680	Thummakundu		814.72	229	229	781	379	402	71	36	35	28	25	–	–	259	211	250	302	26	27	202	266
1690	P. Andipatti		230.55	134	134	556	271	285	54	25	29	81	86	–	–	198	109	160	153	77	60	45	86
1700	Melapandalgudi		0.00	686	686	3117	1553	1564	348	167	181	66	70	–	–	985	787	846	231	255	53	159	125
1710	Velayudhapuram		1697.54	358	358	1478	727	751	201	106	95	38	30	–	–	465	313	449	426	264	238	131	173
	CD Block total Rural		32203.37	18605	18617	74764	37039	37725	10219	5276	4943	4522	4481	31	31	24692	16742	21254	17310	6780	5805	6417	8302
	CD Block total Urban		–	–	–	–	–	–	–	–	–	–	–	–	–	–	–	–	–	–	–	–	–

VILLAGE/ URBAN PRIMARY CENSUS ABSTRACT

Location Code	Name of village/ Town	Total/ Rural/ Urban	Category of Main Workers: Livestock, Forestory Fishing, Hunting, and Plantations, orchards and allied activities (III)		Mining and qurrying (IV)		Manufacturing, Processing Servicing and repairs in Household Industry (V(a))		Manufacturing, Processing Servicing and repairs in Other than household industry (V(b))		Constructions (VI)		Trade and Commerce (VII)		Transport Storage Communications (VII)		Other Services (IX)		Marginal Workers		Non-workers	
			(M)	(F)	(M)	(F)	(M)	(F)	(M)	(F)	(M)	(F)	(M)	(F)	(M)	(F)	(M)	(F)	(M)	(F)	(M)	(F)
			(25)	(26)	(27)	(28)	(29)	(30)	(31)	(32)	(33)	(34)	(35)	(36)	(37)	(38)	(39)	(40)	(41)	(42)	(43)	(44)
	Aruppukkottai Taluk (Part)																					
1400	Sukkilanatham		–	–	–	–	1	2	5	3	1	–	7	1	5	–	15	14	8	16	75	69
1410	Thiruvirunthalpuram		–	–	1	–	–	–	8	31	1	–	11	2	4	–	36	10	–	47	204	234
1420	T. Meenakshipuram		–	–	–	–	1	18	3	1	1	–	5	–	8	–	28	13	–	78	155	104
1430	Ramapuram		–	–	–	–	–	–	–	–	–	–	–	–	–	–	–	–	–	–	–	–
1441	Amanakkunatham a/b		2	–	–	–	2	4	11	15	–	–	7	5	6	–	15	6	1	40	175	178
1442	Amanathakuntham b/b		–	–	1	–	2	28	5	21	1	–	25	3	12	–	24	16	2	41	199	178
1450	Kottiparai		16	–	12	4	10	–	47	52	17	3	48	9	27	–	100	62	–	–	630	678
1460	Kurundamadam		–	–	1	–	7	8	11	29	2	–	15	1	6	–	27	16	2	32	262	306
1470	Podampatti		3	–	–	–	3	1	4	14	–	–	5	1	3	–	6	11	–	–	139	118
1481	Chettikurichi a/c		1	–	–	–	1	–	2	6	1	–	19	2	11	–	7	11	–	4	456	432
1482	Chettikurichi b/c		9	–	–	–	–	3	5	33	–	–	21	3	11	–	35	27	–	–	274	254
1483	Chettikurichi c/c		17	–	2	–	–	–	29	22	5	–	21	1	14	–	32	22	2	5	231	207
1630	Vadakkukoppuchithampatti		–	–	–	–	–	–	–	–	–	–	–	–	–	–	1	–	–	–	124	138
1640	Koppuchithampatti		–	–	–	–	2	3	18	1	1	–	42	2	6	–	79	60	–	6	415	462
1651	Keelapandalkudi a/b		2	1	–	–	3	2	55	6	10	–	29	2	11	1	62	27	4	20	364	525
1652	Keelapandalkudi b/b		–	–	–	–	1	–	3	–	3	–	3	1	1	–	7	9	–	–	46	49
1660	Chettipatti		–	–	–	–	–	2	–	–	–	–	5	2	7	–	12	7	–	1	110	105
1670	Vaduvarpatti		1	1	–	–	8	–	20	42	2	–	16	–	6	–	16	5	13	173	255	266
1680	Thummakundu		–	–	–	–	4	2	–	–	–	–	2	1	1	–	15	6	–	–	129	100
1690	P. Andipatti		–	–	1	–	–	–	18	–	–	–	10	1	3	–	6	6	3	48	108	84
1700	Melapandalgudi		–	1	2	–	–	13	283	7	6	1	54	–	8	1	79	30	4	93	703	1240
1710	Velayudhapuram		–	–	–	–	–	8	19	0	1	–	1	–	3	–	30	7	4	6	274	319
	CD Block total Rural		**128**	**12**	**36**	**4**	**586**	**527**	**2927**	**1676**	**759**	**21**	**1187**	**124**	**507**	**10**	**1927**	**829**	**139**	**1409**	**15646**	**19006**
	CD Block total Urban		–	–	–	–	–	–	–	–	–	–	–	–	–	–	–	–	–	–	–	–

VILLAGE /URBAN PRIMARY CENSUS ABSTRACT

Location. Code No.	Name of Village/Town	Total Rural Urban	Area of Village/ town in hectares/ Sq.kms	No. of occupied residential houses	No.of house-holds	Total Population (including Institutional & House less population)			Total Population in the age group (0-6)			Scheduled castes		Scheduled Tribes		Literates		Total Main workers (I-IX)		Industrial Cultivators (I)		Industrial Agricultural Labourers (II)	
						(P)	(M)	(F)	(P)	(M)	(F)	(M)	(F)	(M)	(F)	(M)	(F)	(M)	(F)	(M)	(F)	(M)	(F)
(1)	(2)	(3)	(4)	(5)	(6)	(7)	(8)	(9)	(10)	(11)	(12)	(13)	(14)	(15)	(16)	(17)	(18)	(19)	(20)	(21)	(22)	(23)	(24)
0090	**Sattur C.D. Block**	**T**	**312.56**	**19688**	**19706**	**79844**	**39479**	**40365**	**10973**	**5645**	**5328**	**10739**	**10461**	**3**	**6**	**24194**	**14854**	**23626**	**22159**	**5090**	**3242**	**8388**	**10266**
		R	**312.56**	**19688**	**19706**	**79844**	**39479**	**40365**	**10973**	**5645**	**5328**	**10739**	**10461**	**3**	**6**	**24194**	**14854**	**23626**	**22159**	**5090**	**3242**	**8388**	**10266**
		U	—	—	—	—	—	—	—	—	—	—	—	—	—	—	—	—	—	—	—	—	—
						Sattur Taluk (Part)																	
0100	Kundalakkuttu		1078.39	372	372	1510	720	790	204	102	102	77	85	–	–	502	314	398	435	122	79	126	255
0110	Pappakudi		1759.92	555	555	2210	1113	1097	319	174	145	119	124	–	–	711	396	658	683	273	246	279	360
0120	Kosukkundu		1244.05	498	498	1997	974	1023	296	144	152	129	135	–	–	665	415	622	726	192	215	361	451
0130	Athipatti		271.11	163	163	651	335	316	131	68	63	145	137	–	–	180	117	199	183	25	5	139	159
0140	Sirukulam		973.43	365	365	1467	754	713	159	87	72	209	195	–	–	422	203	460	473	153	146	242	270
0151	Ammapatti a/b		834.97	372	372	1461	725	736	215	109	106	45	52	–	–	393	169	452	374	136	217	90	69
0512	Ammapatti b/b		0..00	259	259	967	460	507	122	60	62	57	52	–	–	330	227	260	267	33	19	139	177
0160	Madathukadu		181.27	–	–	–	–	–	–	–	–	–	–	–	–	–	–	–	–	–	–	–	–
0171	Mettamalai a/b		1011.25	399	399	1533	722	811	227	125	102	249	233	–	–	405	251	474	590	39	24	180	190
0172	Mettamalai b/b		0.00	384	399	1463	701	762	184	87	97	148	165	–	–	373	224	426	532	22	5	114	158
0180	Chinnakamanpatti		862.47	561	561	2184	1037	1147	244	121	123	203	204	–	–	677	435	605	720	71	24	386	500
0280	Sindapalli		827.96	506	506	2032	1010	1022	257	126	131	544	555	–	–	535	312	598	362	270	60	149	180
0290	Vadamalaipuram		70.57	47	47	192	91	101	26	13	13	–	–	–	–	65	35	56	49	7	–	33	18
0301	Padandal a/c		1409.19	420	420	1683	834	849	221	115	06	25	19	–	–	561	347	493	308	10	7	53	29
0302	Padandal b/c		0.00	690	690	2700	1260	1440	374	169	205	271	312	–	–	820	566	801	795	112	82	134	89
0303	Padandal c/c		0.00	1221	1221	5354	2670	2684	674	338	336	382	253	–	–	1940	1253	1504	990	63	14	115	85
0310	Kattalampatti		719.86	417	417	1698	850	848	232	121	111	681	650	1	2	573	357	439	431	51	31	174	246
0320	Alampatti		488.34	95	95	457	231	226	55	32	23	142	156	–	–	136	93	127	127	3	–	56	69
0331	Melamadi a/c		886.28	388	388	1618	817	801	176	66	110	436	439	–	–	568	335	500	399	153	46	182	274
0332	Melamadi b/c		0.00	204	204	851	434	417	149	75	74	106	103	–	–	220	87	254	92	4	1	192	41
0333	Melamadi c/c		0.00	531	531	1978	1017	961	293	159	134	6	8	–	–	570	280	643	661	134	100	329	451
0340	N. Mettupatti (Nenmani)		1214.18	474	474	2010	987	1023	198	106	92	308	281	–	–	701	521	562	375	330	84	160	113
0350	Mudittaliai Nagalapuram		1054.73	253	253	937	421	516	113	50	63	157	197	–	–	211	144	289	389	117	83	113	211

VILLAGE /URBAN PRIMARY CENSUS ABSTRACT

Location Code No.	Name of village/ Town	Total Rural Urban	Livestock, Forestry Fishing, Hunting and Plantations, orchards and allied activities (III) (M)	(F)	Mining and quarrying (IV) (M)	(F)	Manufacturing, Processing Servicing and repairs in Household Industry (V(a)) (M)	(F)	Other than household industry (V(b)) (M)	(F)	Workers: Constructions (VI) (M)	(F)	Trade and Commerce (VII) (M)	(F)	Transport, Storage and Communications (VII) (M)	(F)	Other Services (IX) (M)	(F)	Marginal Workers (M)	(F)	Non-workers (M)	(F)
			Category of Main																			
			(25)	(26)	(27)	(28)	(29)	(30)	(31)	(32)	(33)	(34)	(35)	(36)	(37)	(38)	(39)	(40)	(41)	(42)	(43)	(44)
0090	**Sattur C.D. Block**	**T**	**549**	**63**	**61**	**–**	**95**	**104**	**4342**	**7506**	**821**	**28**	**1947**	**178**	**672**	**7**	**1661**	**765**	**114**	**1415**	**15739**	**16791**
		R	**549**	**63**	**61**	**–**	**95**	**104**	**4342**	**7506**	**821**	**28**	**1947**	**178**	**672**	**7**	**1661**	**765**	**114**	**1415**	**15739**	**16791**
		U	**–**	**–**	**–**	**–**	**–**	**–**	**–**	**–**	**–**	**–**	**–**	**–**	**–**	**–**	**–**	**–**	**–**	**–**	**–**	**–**
							Sattur Taluk (Part)															
0100	Kundalakkuttu		43	6	1	–	5	2	16	56	5	–	56	21	8	–	16	16	10	10	312	345
0110	Pappakudi		12	–	1	–	–	–	40	49	2	–	18	3	4	–	29	25	–	9	455	405
0120	Kosukkundu		2	–	–	–	–	–	16	47	3	–	20	2	8	–	20	11	–	3	352	294
0130	Athipatti		13	8	–	–	1	–	6	4	1	–	5	1	1	–	8	6	–	–	136	133
0140	Sirukulam		1	–	–	–	–	–	14	40	10	–	8	1	6	–	26	16	–	–	294	240
0151	Ammapatti a/b		14	–	–	–	3	4	104	72	18	–	48	4	16	–	23	8	–	96	273	266
0512	Ammapatti b/b		1	–	–	–	–	–	39	63	6	–	22	–	8	–	12	8	18	55	182	185
0160	Madathukadu		–	–	–	–	–	–	–	–	–	–	–	–	–	–	–	–	–	–	–	–
0171	Mettamalai a/b		4	–	10	–	–	–	131	362	33	–	45	5	17	–	15	9	–	2	248	219
0172	Mettamalai b/b		17	2	1	–	2	2	131	330	42	–	50	14	21	–	26	21	4	8	271	222
0180	Chinnakamanpatti		2	–	–	–	1	1	75	174	1	–	17	2	12	–	40	19	–	–	432	427
0280	Sindapalli		–	–	–	–	–	–	127	117	2	–	19	1	6	–	25	4	5	244	407	416
0290	Vadamalaipuram		2	–	–	–	3	1	7	30	3	–	1	–	–	–	–	–	–	–	35	52
0301	Padandal a/c		12	1	4	–	2	1	201	258	49	–	93	4	17	1	52	7	43	292	298	249
0302	Padandal b/c		6	–	–	–	2	–	261	602	81	2	118	3	30	–	57	17	2	8	457	637
0303	Padandal c/c		14	–	1	–	4	–	494	789	111	2	262	14	100	1	340	85	2	52	1164	1642
0310	Kattalampatti		–	–	–	–	–	1	107	128	1	1	31	1	34	1	41	22	–	2	411	415
0320	Alampatti		–	–	–	–	–	2	35	45	22	9	5	–	–	–	6	2	–	6	104	92
0331	Melamadi a/c		–	–	–	–	22	41	16	6	6	–	64	10	8	–	49	22	–	80	317	322
0332	Melamadi b/c		–	–	–	–	–	–	2	41	25	–	15	2	6	–	10	7	–	2	180	323
0333	Melamadi c/c		42	6	–	–	–	–	37	80	14	–	36	11	14	–	37	13	–	4	374	296
0340	N. Mettupatti (Nenmani)		20	3	–	–	–	3	57	148	3	–	18	3	10	1	24	20	–	2	425	46
0350	Mudittaliai Nagalapuram		–	–	–	–	–	–	23	78	–	–	16	4	3	–	17	13	–	–	132	127

Location. Code No	Name of Village/ Town	Total Rural Urban	Area of Village/ town in hectares/ Sq.kms	No. of occupied residential houses	No.of house-holds	Total Population (including Institutional & House less population)			Total Population in the age group (0-6)			Scheduled castes		Scheduled Tribes		Literates		Industrial: Total Main workers (I-IX)		Industrial: Cultivators (I)		Industrial: Agricultural Labourers (II)	
						(P)	(M)	(F)	(P)	(M)	(F)	(M)	(F)	(M)	(F)	(M)	(F)	(M)	(F)	(M)	(F)	(M)	(F)
(1)	(2)	(3)	(4)	(5)	(6)	(7)	(8)	(9)	(10)	(11)	(12)	(13)	(14)	(15)	(16)	(17)	(18)	(19)	(20)	(21)	(22)	(23)	(24)
	Sattur Taluk (Part)																						
0360	Nemmeni		1973.11	539	542	2302	1168	1134	359	175	184	591	550	-	-	647	357	618	434	152	67	233	247
0370	Periagollapatti		943.42	672	672	2799	1388	1411	458	243	215	535	494	-	-	728	372	783	620	213	132	143	143
0380	Chinnagollapatti		957.37	460	460	1838	927	911	260	130	130	72	89	-	-	533	301	540	289	164	51	175	189
0390	Chattrapatti		352.99	1043	1043	3961	1964	1997	564	298	266	387	401	1	2	1147	716	1216	1106	-	-	179	116
0402	Sattur b/b		806.37	393	393	1561	743	818	182	85	97	170	167	-	-	429	219	427	325	88	1	33	61
0410	Othaiyal Mettupatti		1282.99	828	828	3516	1723	1793	523	269	254	116	115	1	2	997	722	1043	1114	244	189	462	629
0420	Sankaranatham		753.27	171	171	739	393	346	111	65	46	100	82	-	-	205	104	223	221	49	22	99	125
0560	Banduvarpatti		716.24	509	509	1881	927	954	294	146	148	375	363	-	-	555	356	514	595	53	12	348	441
0570	Surankudi		1128.35	1145	1145	4558	2238	2320	731	402	329	917	858	-	-	1193	649	1352	1567	207	164	644	648
0580	Kottaipachcheri		152.79	-	-	-	-	-	-	-	-	-	-	-	-	-	-	-	-	-	-	-	-
0590	Othaiyal		516.04	351	351	1583	815	768	220	122	98	370	351	-	-	582	333	503	502	8	8	286	309
0601	Pottireddipatti a/b		928.55	133	133	564	272	292	73	38	35	265	285	-	-	106	75	169	182	46	33	72	117
0602	Pottireddipatti b/b		0.00	257	257	1175	581	593	209	96	113	211	196	-	-	314	182	346	369	135	107	185	243
0610	Sinduvampatti		361.00	222	222	923	457	466	143	79	64	445	452	-	-	177	78	305	354	26	37	267	305
0620	Ayyampatti		483.53	110	110	453	231	222	60	31	29	105	97	-	-	149	80	146	150	60	40	59	77
0630	Uppattur		798.26	557	557	2285	1096	1189	255	118	137	176	169	-	-	803	614	670	676	161	92	174	282
0640	Omattampatti		211.70	145	145	539	266	273	67	33	34	31	28	-	-	188	120	154	178	22	22	49	89
0660	Ovanayakkanpatti		670.19	52	52	255	129	126	28	13	15	15	18	-	-	92	62	90	85	19	5	45	74
0660	Subramaniyapuram		696.09	110	110	525	278	247	55	33	22	52	49	-	-	193	108	188	192	2	-	178	189
0671	Peddureddipatti a/c		1077.37	178	178	740	350	390	78	44	34	-	-	-	-	285	234	216	201	89	49	46	79
0672	Peddureddipatti b/c		0.00	148	148	605	296	309	63	34	29	15	9	-	-	175	128	197	188	74	63	38	92
0673	Peddureddipatti c/c		0.00	290	290	1218	618	600	145	76	69	20	15	-	-	482	372	402	292	108	74	72	109
0680	D. Chinnodaipatti		74.83	-	-	-	-	-	-	-	-	-	-	-	-	-	-	-	-	-	-	-	-
0690	Madamchinnodaipatti		64.08	-	-	-	-	-	-	-	-	-	-	-	-	-	-	-	-	-	-	-	-
0700	Chinnathambiyapuram		387.03	91	91	399	206	193	60	34	26	83	82	-	-	112	40	126	152	38	10	51	110
0761	Mulliseval Muthusamipuram a/b		312.84	134	134	559	288	271	76	44	32	57	52	-	-	217	110	137	14	23	1	55	5
0762	Mulliseval Muthusamipuram b/b		0.00	66	66	271	138	133	47	25	22	34	31	-	-	109	90	69	7	19	-	21	-
0770	Mulliseval(a) Chokkalingapuram		194.97	37	135	72	63	17	37	13	4	64	59	-	-	41	22	45	53	12	9	17	30

CENSUS ABSTRACT

VILLAGE / URBAN PRIMARY

Location Code No.	Name of village/ Town	Total Rural Urban	Category of Main Workers: Livestock, Forestry Fishing, Hunting, and Plantations, orchards and allied activities III (M) (25)	III (F) (26)	Mining and quarrying IV (M) (27)	IV (F) (28)	Manufacturing, Processing Servicing and repairs in Household Industry V(a) (M) (29)	V(a) (F) (30)	Other than household industry V(b) (M) (31)	V(b) (F) (32)	Constructions VI (M) (33)	VI (F) (34)	Trade and Commerce VII (M) (35)	VII (F) (36)	Transport, Storage and Communications VII (M) (37)	VII (F) (38)	Other Services IX (M) (39)	IX (F) (40)	Marginal Workers (M) (41)	(F) (42)	Non-workers (M) (43)	(F) (44)
	Sattur Taluk (Part)																					
0360	Nemmeni		4	–	–	–	–	6	67	81	6	–	59	12	8	–	89	21	0	12	544	688
0370	Periagollapatti		23	6	1	–	3	–	215	314	8	1	116	2	19	–	42	22	16	289	589	502
0380	Chinnagollapatti		4	–	–	–	2	2	110	41	8	–	31	1	35	–	11	5	–	110	387	512
0390	Chattrapatti		16	1	–	–	1	1	501	913	76	13	203	15	65	1	175	46	–	52	748	839
0402	Sattur b/b		20	–	2	–	2	23	182	233	8	–	57	–	17	–	18	7	4	10	312	483
0410	Othaiyal Mettupatti		2	–	–	–	–	–	205	278	14	–	49	1	30	–	37	17	–	–	680	679
0420	Sankaranatham		27	5	–	–	–	1	17	61	2	–	17	2	4	–	8	5	3	7	167	118
0560	Banduvarpatti		38	1	–	–	–	–	39	122	2	–	8	1	6	–	20	18	–	3	413	356
0570	Surankudi		35	–	28	–	4	–	233	705	31	–	102	9	15	–	53	41	1	8	885	745
0580	Kottaipachcheri		–	–	–	–	–	–	–	–	–	–	–	–	–	–	–	–	–	–	–	–
0590	Othaiyal		16	–	–	–	–	–	100	162	6	–	43	7	13	–	31	16	–	–	312	266
0601	Pottireddipatti a/b		–	–	–	–	–	–	19	29	12	–	5	–	9	–	6	3	–	–	103	110
0602	Pottireddipatti b/b		–	–	–	–	–	–	11	13	2	–	8	–	–	–	5	6	–	4	235	220
0610	Sinduvampatti		1	–	–	–	–	–	1	–	–	–	4	–	–	–	6	12	–	–	152	112
0620	Ayyampatti		1	–	–	–	–	–	10	27	–	–	6	–	3	–	7	6	–	3	85	69
0630	Uppattur		23	–	11	–	4	2	125	246	9	–	84	14	11	–	68	40	–	17	426	496
0640	Omattampatti		19	1	–	–	14	–	25	57	3	–	10	–	–	–	12	9	–	–	112	95
0660	Ovanayakkanpatti		9	–	–	–	–	–	3	5	8	–	2	–	2	–	2	1	–	–	39	41
0660	Subramaniyapuram		–	–	–	–	–	–	5	–	–	–	–	–	1	–	2	3	–	1	90	54
0671	Peddureddipatti a/c		2	–	–	–	2	–	29	57	1	–	12	1	3	–	32	15	–	–	134	189
0672	Peddureddipatti b/c		7	–	–	–	–	–	31	17	15	–	8	1	5	1	19	14	–	1	99	120
0673	Peddureddipatti c/c		3	2	–	–	–	3	141	76	13	–	16	2	25	1	24	25	–	–	216	308
0680	D. Chinnodaipatti		–	–	–	–	–	–	–	–	–	–	–	–	–	–	–	–	–	–	–	–
0690	Madamchinnodaipatti		–	–	–	–	–	–	–	–	–	–	–	–	–	–	–	–	–	–	–	–
0700	Chinnathambiyapuram		21	4	–	–	–	–	12	28	–	–	2	–	–	–	2	–	–	–	80	41
0761	Mulliseval Muthusamipuram a/b		–	–	–	–	1	1	16	–	27	–	3	–	4	–	8	7	–	–	151	257
0762	Mulliseval Muthusamipuram b/b		2	–	–	–	–	–	10	–	1	–	4	–	–	–	12	7	–	1	69	125
0770	Mulliseval (a) Chokkalingapuram		3	–	–	–	–	–	8	11	–	–	3	–	1	–	1	3	–	–	27	10

VILLAGE /URBAN PRIMARY CENSUS ABSTRACT

Location. Code No.	Name of Village/ Town	Total Rural Urban	Area of Village/ town in hectares/ Sq.kms	No. of occupied residential houses	No.of house-holds	Total Population (including Institutional & House less population)			Total Population in the age group (0-6)			Scheduled castes		Scheduled Tribes		Literates		Industrial: Total Main workers (I-IX)		Industrial: Cultivators (I)		Industrial: Agricultural Labourers (II)	
						(P)	(M)	(F)	(P)	(M)	(F)	(M)	(F)	(M)	(F)	(M)	(F)	(M)	(F)	(M)	(F)	(M)	(F)
(1)	(2)	(3)	(4)	(5)	(6)	(7)	(8)	(9)	(10)	(11)	(12)	(13)	(14)	(15)	(16)	(17)	(18)	(19)	(20)	(21)	(22)	(23)	(24)
						Sattur Taluk (Part)																	
0780	Nallamuthanpatti		482.57	99	99	404	197	207	56	35	21	175	190	–	–	110	65	116	135	30	34	52	76
0791	Nalli a/c		1589.69	146	146	669	327	342	78	43	35	40	47	–	–	194	142	236	121	104	4	124	114
0792	Nalli b/c		0.00	364	364	1442	741	701	182	95	87	27	17	–	–	413	156	419	466	66	3	81	191
0793	Nalli c/c		0.00	141	141	594	302	292	78	41	37	112	99	–	–	225	165	169	161	74	90	28	44
0800	Karisalpatti		1016.36	327	327	1246	602	644	210	113	97	114	145	–	–	301	184	361	409	212	214	111	170
0931	Peayyampatti a/b		804.31	227	227	922	475	447	121	67	54	279	268	–	–	313	206	315	322	57	54	212	235
0932	Peayyampatti b/b		0.00	79	79	315	163	152	49	28	21	7	3	–	–	72	56	109	118	32	28	35	62
0941	Kanjampatti a/b		982.90	193	193	725	349	376	101	53	48	96	98	–	–	212	153	202	209	43	20	82	139
0942	Kanjampatti b/b		0.00	266	266	1043	515	528	123	64	59	163	160	–	–	292	176	352	357	104	100	44	121
0950	Ravuthampatti		100.44	31	31	148	81	67	28	13	15	81	67	–	–	45	26	48	34	36	19	2	10
	CD Block Total Rural		**35707.62**	**19688**	**19706**	**79844**	**39479**	**40365**	**10973**	**5645**	**5328**	**10739**	**10461**	**3**	**6**	**24194**	**14854**	**23626**	**22159**	**5090**	**3242**	**8388**	**10266**
	CD Block Total Urban		–	–	–	–	–	–	–	–	–	–	–	–	–	–	–	–	–	–	–	–	–

VILLAGE /URBAN PRIMARY CENSUS ABSTRACT

Location Code No.	Name of village/ Town	Total Rural Urban	Category of Main Workers: Livestock. Forestory Fishing. Hunting. and Plantations. orchards and allied activities III		Mining and quarrying IV		Manufacturing. Processing Servicing and repairs in Household Industry V(a)		Other than household industry V(b)		Constructions VI		Trade and Commerce VII		Transport, Storage and Communications VII		Other Services IX		Marginal Worker		Non - Workers	
			(M)	(F)	(M)	(F)	(M)	(F)	(M)	(F)	(M)	(F)	(M)	(F)	(M)	(F)	(M)	(F)	(M)	(F)	(M)	(F)
			(25)	(26)	(27)	(28)	(29)	(30)	(31)	(32)	(33)	(34)	(35)	(36)	(37)	(38)	(39)	(40)	(41)	(42)	(43)	(44)
							Sattur Taluk (Part)															
0780	Nallamuthampatti		9	2	–	–	1	–	8	19	–	–	6	–	3	–	7	4	–	–	81	72
0791	Nalli a/c		–	–	–	–	–	–	–	–	1	–	3	–	–	–	4	3	–	21	91	200
0792	Nalli b/c		–	–	1	–	–	3	100	259	61	–	61	3	21	–	28	7	–	1	322	234
0793	Nalli c/c		–	–	–	–	–	–	38	21	3	–	5	–	6	–	15	6	–	–	133	131
0800	Karisalpatti		3	–	–	–	3	3	12	10	–	–	11	–	1	–	8	12	–	–	241	235
0931	Peryyampatti a/b		8	1	–	–	–	–	22	27	–	–	3	–	8	–	5	5	–	–	160	125
0932	Peryyampatti b/b		10	2	–	–	3	–	17	21	–	–	7	–	2	–	3	5	–	–	54	34
0941	Kanjampatti a/b		26	3	–	–	1	–	11	35	11	–	11	1	6	–	11	11	–	–	147	167
0942	Kanjampatti b/b		6	7	–	–	9	1	76	117	55	–	21	–	20	–	17	11	–	–	163	171
0950	Ravuthampatti		6	2	–	–	–	–	4	2	–	–	–	–	–	–	–	1	–	–	33	33
	CD Block Total Rural		**549**	**63**	**61**	**–**	**95**	**104**	**4342**	**7506**	**821**	**28**	**1947**	**178**	**672**	**7**	**1661**	**765**	**114**	**1415**	**15739**	**16791**
	CD Block Total Urban		–	–	–	–	–	–	–	–	–	–	–	–	–	–	–	–	–	–	–	–

Location. Code No	Name of CD Block Village/ Town	Total Rural Urban	Area of Village/ town in hectares/ Sq.kms	No. of occupied residential houses	No.of house-holds	Total Population (including Institutional & House less population (P)	(M)	(F)	Total Population in the age group (0 -6) (P)	(M)	)	Scheduled Castes (M)	(F)	Scheduled Tribes (M)	(F)	Literates (M)	(F)	Industrial: Total Main workers (I-IX) (M)	(F)	Industrial: Cultivators (I) (M)	(F)	Industrial: Agricultural Labourers (II) (M)	(F)
(1)	(2)	(3)	(4)	(5)	(6)	(7)	(8)	(9)	(10)	(11)	(12)	(13)	(14)	(15)	(16)	(17)	(18)	(19)	(20)	(21)	(22)	(23)	(24)
								Sattur Taluk (Part)															
0100	**Vembakottai CD Block**	**T**	**653.29**	**23378**	**23378**	**98204**	**48867**	**49337**	**13955**	**7168**	**6787**	**9259**	**9230**	**33**	**33**	**29078**	**17793**	**28265**	**25531**	**5337**	**2495**	**10351**	**12974**
		R	**640.25**	**20559**	**20559**	**86141**	**42770**	**43371**	**12527**	**6412**	**6115**	**8597**	**8577**	**33**	**33**	**24363**	**14158**	**25042**	**23895**	**5149**	**2465**	**9864**	**12598**
		U	**13.04**	**2819**	**2819**	**12063**	**6097**	**5966**	**1428**	**756**	**672**	**662**	**653**	–	–	**4715**	**3635**	**3223**	**1636**	**188**	**30**	**487**	**376**
								Sattur Taluk (part)															
0221	Duraiswamipuram a/d		2267.19	548	548	2210	1090	1120	272	137	135	360	340	–	–	714	507	658	632	269	220	180	215
0222	Duraiswamipuram b/d		0.00	307	307	1267	646	621	162	83	79	91	86	–	–	475	286	398	278	86	14	90	116
0223	Duraiswamipuram c/d		0.00	439	439	1814	920	894	304	170	134	398	350	–	–	427	278	516	424	51	12	231	285
0224	Duraiswamipuram d/d		0.00	324	324	1260	615	645	255	137	118	210	217	–	–	231	100	363	378	37	15	181	241
0241	Nadikkudi a/c		2384.77	254	254	1472	724	748	243	115	128	287	276	–	–	207	96	414	417	64	41	331	371
0242	Nadikkudi b/c		0.00	192	192	829	411	418	98	50	48	44	43	–	–	314	228	237	219	77	57	65	100
0243	Nadikkudi c/c		0.00	291	291	1261	624	637	171	91	80	434	477	–	–	258	168	340	353	40	44	238	287
0250	Peranayakkanpatti		382.57	446	446	1870	920	950	277	141	136	166	189	–	–	439	245	583	516	209	131	175	207
0260	Vettilaiyurani		1750.52	890	890	3684	1817	1867	547	296	251	539	548	–	–	1044	597	1089	924	135	36	478	397
0271	Subramaniyapuram a/b		999.49	220	220	872	432	440	107	61	46	39	47	–	–	269	163	245	248	58	40	98	123
0272	Subramaniyapuram b/b		0.00	225	225	866	401	465	97	50	47	21	19	–	–	257	199	220	202	75	61	81	75
0430	Salvarpatti		1289.11	565	565	2413	1223	1190	321	163	158	71	69	–	–	558	317	784	838	49	40	237	328
0440	Vijayarengapuram		638.38	433	433	1777	858	919	277	141	136	356	398	–	–	446	182	525	649	20	2	111	140
0450	Tayilupatti		1050.22	1747	1747	7214	3590	3624	1028	545	483	326	330	24	27	2225	1343	2110	2049	162	77	207	247
0461	Kananjampatti a/b		761.27	356	356	1360	680	680	239	113	126	131	122	–	–	393	181	417	377	74	32	75	101
0462	Kananjampatti b/b		0.00	218	218	938	451	487	138	71	67	83	71	–	–	280	202	290	281	121	92	57	57
0471	Edirkottai a/b		1916.13	388	388	1629	828	801	241	122	119	81	83	–	–	512	256	471	354	109	25	194	207
0472	Edirkottai b/b		0.00	363	363	1445	700	745	224	104	120	12	8	–	–	414	239	454	488	101	84	151	221
0480	Konganku1am		128.59	269	269	954	472	482	126	55	71	79	88	–	–	347	241	271	208	41	27	174	173
0492	Alangulam b/b		1491.20	346	346	1409	705	704	186	96	90	88	90	–	–	507	360	361	93	43	18	125	27
0501	Kundayiruppu a/b		1464.07	325	325	1297	638	659	174	84	90	172	161	–	–	405	245	358	378	12	2	172	241

Location Code No.	Name of village/ Town	Total Rural Urban	Category of Main Workers: Livestock, Forestry Fishing, Hunting, and Plantations, orchards and allied activities III (M) (25)	III (F) (26)	Mining and quarrying IV (M) (27)	IV (F) (28)	Manufacturing, Processing Servicing and repairs: Household Industry V(a) (M) (29)	V(a) (F) (30)	Other than household industry V(b) (M) (31)	V(b) (F) (32)	Constructions VI (M) (33)	VI (F) (34)	Trade and Commerce VII (M) (35)	VII (F) (36)	Transport, Storage and Communications VIII (M) (37)	VIII (F) (38)	Other Services IX (M) (39)	IX (F) (40)	Marginal Workers (M) (41)	Marginal Workers (F) (42)	Non-workers (M) (43)	Non-workers (F) (44)
0100	**Vembakottai CD Block**	**T**	**400**	**42**	**180**	**18**	**228**	**289**	**7230**	**8730**	**729**	**4**	**1835**	**157**	**428**	**6**	**1547**	**816**	**164**	**1549**	**20438**	**22257**
		R	**389**	**41**	**178**	**18**	**224**	**269**	**5836**	**7679**	**418**	**3**	**1399**	**133**	**360**	**6**	**1225**	**665**	**162**	**1494**	**17566**	**17982**
		U	**11**	**1**	**2**	**–**	**4**	**20**	**1394**	**1033**	**311**	**1**	**436**	**24**	**68**	**–**	**322**	**151**	**2**	**55**	**2872**	**4275**
							Sattur Taluk (Part)															
0221	Duraiswamipuram a/d		7	–	2	–	–	5	88	166	8	–	38	2	32	1	34	23	–	5	432	483
0222	Duraiswamipuram b/d		9	2	11	1	6	16	110	107	8	–	40	3	10	–	28	19	–	14	248	329
0223	Duraiswamipuram c/d		18	–	4	–	2	1	158	114	5	–	24	4	14	–	9	8	64	201	340	269
0224	Duraiswamipuram d/d		26	3	5	2	–	–	73	107	5	–	26	2	2	–	8	8	17	13	235	254
0241	Nadikkudi a/c		–	–	–	–	1	–	3	2	–	–	2	–	1	–	12	3	–	5	310	326
0242	Nadikkudi b/c		5	2	–	–	–	–	47	51	–	–	16	1	1	1	26	7	–	4	174	195
0243	Nadikkudi c/c		–	–	4	–	5	–	24	17	–	–	14	1	7	–	8	4	–	–	284	284
0250	Peranayakkanpatti		6	–	–	–	–	–	136	169	7	–	18	1	9	–	23	8	–	52	337	382
0260	Vettilaiyurani		–	–	–	–	4	1	395	474	2	–	30	1	25	–	20	15	–	15	728	928
0271	Subramaniyapuram a/b		–	–	–	–	–	–	53	73	3	–	11	2	11	–	11	10	–	1	187	191
0272	Subramaniyapuram b/b		5	1	–	–	2	1	34	61	4	–	6	–	3	–	10	3	4	68	177	195
0430	Salvarpatti		54	7	3	2	5	6	322	406	12	–	56	29	7	–	39	20	–	–	439	352
0440	Vijayarengapuram		8	–	13	2	2	2	322	483	3	–	27	3	–	–	19	17	2	6	331	264
0450	Tayilupatti		6	–	–	–	83	81	1106	1542	58	–	264	26	25	1	199	75	35	87	1445	1488
0461	Kananjampatti a/b		–	–	4	–	1	–	192	228	14	–	29	3	15	–	13	13	–	14	263	289
0462	Kananjampatti b/b		–	–	–	–	–	–	86	117	–	–	7	–	–	–	19	15	–	–	161	206
0471	Edirkottai a/b		–	–	–	–	3	2	82	104	9	–	40	2	6	–	28	14	14	130	343	317
0472	Edirkottai b/b		12	1	–	–	–	3	114	168	31	–	23	1	3	–	19	10	–	2	246	255
0480	Konganku1am		1	–	–	–	2	–	36	–	–	–	7	–	1	–	9	8	–	–	201	274
0492	Alangulam b/b		–	1	–	–	12	–	89	13	6	–	34	2	12	1	40	31	–	320	344	291
0501	Kundayiruppu a/b		1	–	–	–	5	3	103	115	5	–	27	4	11	–	22	13	–	–	280	281

VILLAGE /URBAN PRIMARY CENSUS ABSTRACT

Location. Code No	Name of Village/ Town	Total Rural Urban	Area of Village/ town in hectares/ Sq.kms	No. of occupied residential houses	No.of house-holds	Total Population (including Institutional & House less Population)			Total Population in the age- group (0-6)			Scheduled castes		Scheduled Tribes		Literates		Total Main workers (I-IX)		Industrial Cultivators (I)		Industrial Agricultural Labourers (II)	
						(P)	(M)	(F)	(P)	(M)	(F)	(M)	(F)	(M)	(F)	(M)	(F)	(M)	(F)	(M)	(F)	(M)	(F)
(1)	(2)	(3)	(4)	(5)	(6)	(7)	(8)	(9)	(10)	(11)	(12)	(13)	(14)	(15)	(16)	(17)	(18)	(19)	(20)	(21)	(22)	(23)	(24)
						Sattur Taluk (Part)																	
0502	Kundayiruppu b/b		0.00	877	877	3819	1888	1931	600	289	311	422	418	–	–	1032	646	848	843	184	86	457	565
0510	Kangaraseval		942.41	337	337	1447	712	735	201	106	95	134	146	–	–	278	88	376	204	213	78	150	124
0520	Vembakottai		1481.07	589	589	2518	1275	1243	410	196	214	252	227	–	–	617	300	828	802	110	17	462	568
0530	Vijayakarisalkulam		533.64	693	693	2925	1468	1457	500	262	238	95	92	–	–	676	273	912	950	179	140	256	285
0541	Panaiyadipattai a/b		1624.14	189	189	781	392	389	83	45	38	51	44	–	–	158	73	241	270	50	41	67	97
0542	Panaiyadipattai b/b		0.00	474	474	2023	1017	1006	304	148	156	57	62	–	–	565	324	585	507	128	30	317	350
0551	Achchangulam a/b		469.69	127	127	536	268	268	73	40	33	–	–	–	–	182	103	155	179	38	19	41	103
0552	Achchangulam b/b		0.00	96	96	400	201	199	66	35	31	118	115	–	–	141	84	123	139	1	–	31	36
0710	Kangarakottiai		1616.58	900	900	3574	1787	1787	493	254	239	357	335	–	–	953	520	1129	1237	190	35	519	692
0720	Surarpatti		486.79	262	262	1127	562	565	251	136	115	258	265	–	–	222	94	301	362	65	10	138	207
0730	Sanankulam		326.67	90	90	384	201	183	59	32	27	59	51	–	–	31	18	126	133	71	1	33	85
0740	Muthandipuram		195.48	413	413	1713	849	864	268	143	125	130	142	–	–	488	272	484	505	98	62	113	124
0750	O. Muthuswamipuram		90.89	145	145	597	280	317	88	41	47	–	–	–	–	130	72	175	193	48	6	80	109
0810	Servaikaranpatti		500.16	99	99	454	228	226	64	37	27	–	–	–	–	119	50	117	110	37	17	61	82
0821	Sankarapandiyapuram a/c		1061.42	237	237	92	461	501	417	74	73	64	66	–	–	257	126	279	321	40	26	173	230
0822	Sankarapandiyarpuram b/c		0.00	250	250	1087	545	542	146	69	77	140	148	–	–	427	251	315	341	117	127	166	169
0823	Sankarapandiyarpuram c/c		0.00	112	112	451	217	234	51	25	26	26	27	–	–	161	134	139	162	90	98	22	39
0830	Thlukkankurichchi		1168.81	386	386	1603	795	808	254	137	117	82	81	–	–	349	164	506	559	211	3	145	498
0841	Kilanmarinadu a/b		2765.00	199	199	849	415	434	107	55	52	99	96	–	–	178	182	225	217	58	15	106	159
0842	Kilanmarinadu b/b		0.00	289	289	1329	662	667	183	83	100	46	44	–	–	455	341	382	379	55	9	299	364
0851	Lakshmipuram a/b		2000.71	392	392	1822	898	924	201	101	100	190	212	9	6	667	447	504	295	39	17	235	252
0852	Lakshmipuram b/b		0.00	799	799	3354	1680	1674	451	216	235	374	352	–	–	1133	720	944	630	140	29	457	551
0860	Appayanayakkanpatti		1582.73	745	745	3292	1643	1649	443	223	220	453	470	–	–	1077	615	894	797	372	142	415	554
0870	Sevvalpatti		1163.32	912	912	3808	1919	1889	618	332	286	210	184	–	–	1178	647	1121	1115	114	45	357	712
0880	Kukanaparai		430.50	265	265	1112	541	571	105	52	53	48	43	–	–	396	269	379	397	141	88	208	302
0890	Sippipparai		898.11	567	567	2336	1145	1191	286	148	138	340	337	–	–	675	415	682	651	211	73	358	521
0900	Uduppatti		342.63	379	379	1562	759	803	229	124	105	407	408	–	–	417	229	452	543	97	33	203	278
0910	E. Ramanathapuram		493.14	313	313	1240	606	634	200	99	101	119	138	–	–	384	206	375	426	69	7	222	248

CENSUS ABSTRACT

VILLAGE /URBAN PRIMARY

Location Code No.	Name of village/ Town	Total Rural Urban	Category of Main Workers: Livestock, Forestry Fishing, Hunting and Plantations, orchards and allied activities III (M)	III (F)	Mining and quarrying IV (M)	IV (F)	Manufacturing, Processing Servicing and repairs: Household Industry V(a) (M)	V(a) (F)	Other than household industry V(b) (M)	V(b) (F)	Constructions VI (M)	VI (F)	Trade and Commerce VII (M)	VII (F)	Transport Storage and Communications VII (M)	VII (F)	Other Services IX (M)	IX (F)	Marginal Workers (M)	(F)	Non - workers (M)	(F)
			(25)	(26)	(27)	(28)	(29)	(30)	(31)	(32)	(33)	(34)	(35)	(36)	(37)	(38)	(39)	(40)	(41)	(42)	(43)	(44)
	Sattur Taluk (Part)																					
0502	Kundayiruppu b/b		29	2	–	–		–	79	173	12	–	56	2	11	1	19	14	–	33	1040	1055
0510	Kangaraseval		–	–	–	–	–	–	7	2	1	–	1	–	1	–	3	–	3	63	333	468
0520	Vembakottai		2	–	–	–	–	7	125	172	10	1	27	8	13	–	80	29	–	15	447	426
0530	Vijayakarisalkulam		3	1	–	–	16	9	366	500	31	1	32	3	8	–	21	11	2	8	554	499
0541	Panaiyadipattai a/b		–	–	–	–	–	–	88	121	–	–	17	–	3	–	16	11	–	–	151	119
0542	Panaiyadipattai b/b		13	–	4	–	6	6	63	96	3	–	14	2	11	–	26	23	2	93	430	406
0551	Achchangulam a/b		1	–	–	–	–	–	45	53	13	–	6	1	3	–	8	3	–	–	113	89
0552	Achchangulam b/b		3	1	1	–	–	–	75	98	–	–	7	–	1	–	4	4	–	1	78	59
0710	Kangarakottai		21	–	51	5	13	64	252	405	3	–	31	2	11	–	38	34	–	8	658	542
0720	Surarpatti		–	–	–	–	–	–	88	141	–	–	7	–	1	–	2	4	8	28	253	175
0730	Sanankulam		1	–	–	–	–	–	18	46	1	–	2	–	–	–	–	1	–	–	75	50
0740	Muthandipuram		6	1	14	1	2	1	175	310	7	–	38	1	18	–	13	5	–	–	365	359
0750	O. Muthuswamipuram		–	–	–	–	–	–	16	72	6	–	14	3	4	–	7	3	–	–	105	124
0810	Servaikaranpatti		–	–	–	–	–	–	7	9	2	–	4	–	2	–	4	2	–	–	111	116
0821	Sankarapandiyapuram a/c		1	–	1	–	1	–	17	52	5	–	20	6	2	–	19	7	–	–	182	180
0822	Sankarapandiyarpuram b/c		1	–	–	–	7	12	6	21	–	–	1	–	1	–	16	12	–	–	230	201
0823	Sankarapandiyarpuram c/c		3	–	–	–	–	–	10	21	1	–	6	1	–	–	7	3	–	–	78	72
0830	Thlukkankurichchi		8	–	2	–	–	17	91	30	6	–	22	1	2	–	19	10	–	–	289	249
0841	Kilanmarinadu a/b		17	5	–	–	–	–	15	33	2	–	12	–	4	–	11	5	4	44	186	173
0842	Kilanmarinadu b/b		1	–	–	–	1	–	7	–	–	–	6	–	3	–	10	6	–	–	280	288
0851	Lakshmipuram a/b		6	–	8	–	–	–	120	5	12	–	31	4	12	–	41	17	–	–	394	629
0852	Lakshmipuram b/b		5	–	19	–	15	4	174	16	18	–	57	3	22	–	37	27	–	50	736	994
0860	Appayanayakkanpatti		2	–	4	–	7	4	19	76	5	–	19	–	4	1	47	20	–	142	749	710
0870	Sevvalpatti		73	13	7	4	12	16	236	282	62	–	176	6	12	–	72	37	4	32	794	742
0880	Kukanaparai		–	–	–	–	–	–	1	–	1	–	4	1	1	–	23	6	–	–	162	174
0890	Sippipparai		1	–	5	–	6	2	26	32	19	1	19	1	4	–	33	21	3	39	460	501
0900	Uduppatti		18	–	–	–	4	6	73	218	12	–	14	–	7	–	24	8	–	–	307	260
0910	E. Ramanathapuram		14	–	16	1	–	–	21	159	6	–	9	–	2	–	16	11	–	1	231	207

VILLAGE /URBAN PRIMARY

Location. Code No	Name of Village/ Town	Total Rural Urban	Area of Village/ town in hectares/ Sq.kms	No. of occupied residential houses	No.of house-holds Sq.kms	Total Population (including Institutional & House less population)			Total Population in the age- group (0-6)		
						(P)	(M)	(F)	(P)	(M)	(F)
(1)	(2)	(3)	(4)	(5)	(6)	(7)	(8)	(9)	(10)	(11)	(12)
				Sattur Taluk (Part)							
0920	D. Reddiyapatti		439.58	277	277	1195	611	584	159	85	74
CD Block Total Rural			**37136.98**	**20539**	**20559**	**86141**	**42770**	**43371**	**12527**	**6412**	**6115**
1090	Alangulam (VP)		7.53	1336	1336	6126	3160	2966	709	374	335
1110	Elayirampannai (VP)		5.51	1483	1483	5937	2937	3000	719	382	337
CD Block Total Urban			**13.04**	**2819**	**2819**	**12063**	**6097**	**5966**	**1428**	**756**	**672**

CENSUS ABSTRACT

Scheduled castes		Scheduled Tribes		Literates		Industrial: Total Main workers (I-IX)		Industrial: Cultivators (I)		Industrial: Agricultural Labourers (II)	
(M)	(F)	(M)	(F)	(M)	(F)	(M)	(F)	(M)	(F)	(M)	(F)
(13)	(14)	(15)	(16)	(17)	(18)	(19)	(20)	(21)	(22)	(23)	(24)
				Sattur Taluk (Part)							
75	62	0	0	295	62	341	322	150	141	122	135
8597	**8577**	**33**	**33**	**24363**	**14158**	**25042**	**23895**	**5149**	**2465**	**864**	**12598**
573	570	0	0	2524	1881	1537	319	96	14	206	181
89	83	0	0	2191	1754	1686	1317	92	16	281	195
662	**653**	**0**	**0**	**4715**	**3635**	**3223**	**1636**	**188**	**30**	**487**	**376**

VILLAGE /URBAN PRIMARY CENSUS ABSTRACT

Loca-ion ode No.	Name of village/ Town	Total Rural Urban	Category of Main Workers: Livestock, Forestry Fishing, Hunting, and Plantations, orchards and allied activities III		Mining and quarrying IV		Manufacturing, Processing Servicing and repairs in: Household Industry V(a)		Other than household industry V(b)		Constructions VI		Trade and Commerce VII		Transport, Storage and Communications VII		Other Services IX		Marginal Workers		Non-workers	
			(M)	(F)	(M)	(F)	(M)	(F)	(M)	(F)	(M)	(F)	(M)	(F)	(M)	(F)	(M)	(F)	(M)	(F)	(M)	(F)
			(25)	(26)	(27)	(28)	(29)	(30)	(31)	(32)	(33)	(34)	(35)	(36)	(37)	(38)	(39)	(40)	(41)	(42)	(43)	(44)
							Sattur Taluk (Part)															
20	D. Reddiyapatti		2	1	–	–	–	–	44	37	–	–	8	1	2	–	13	7	–	–	270	262
	CD Block Total Rural		**389**	**41**	**178**	**18**	**224**	**269**	**5836**	**7697**	**418**	**3**	**1399**	**133**	**360**	**6**	**1225**	**665**	**162**	**1494**	**17566**	**17982**
90	Alangulam (VP)		4	–	–	–	2	2	882	41	35	–	124	13	42	–	146	68	–	42	1623	2605
10	Elayirampannai (VP)		7	1	2	–	2	18	512	992	276	1	312	11	26	–	176	83	2	13	1249	1670
	CD Block Total Urban		**11**	**1**	**2**	**–**	**4**	**20**	**1394**	**1033**	**311**	**1**	**436**	**24**	**68**	**–**	**322**	**151**	**2**	**55**	**2872**	**4275**

VILLAGE /URBAN PRIMARY CENSUS ABSTRACT

Location Code No	Name of CD Block Village/ Town	Total Rural Urban	Area of Village/ town in hectares Sq.kms	No. of occupied residential houses	No.of house-holds	Total Population (including Institutional & House less population) (P)	(M)	(F)	Total Population in the age group (0-6) (P)	(M)	(F)	Scheduled castes (M)	(F)	Scheduled Tribes (M)	(F)	Literates (M)	(F)	Industrial: Total Main workers (I-IX) (M)	(F)	Industrial: Cultivators (I) (M)	(F)	Industrial: Agricultural Labourers (II) (M)	(F)
(1)	(2)	(3)	(4)	(5)	(6)	(7)	(8)	(9)	(10)	(11)	(12)	(13)	(14)	(15)	(16)	(17)	(18)	(19)	(20)	(21)	(22)	(23)	(24)
0110	**Rajapalaiyam CD Block**	**T**	**305.91**	**38280**	**38435**	**149246**	**74727**	**74519**	**20653**	**10494**	**10159**	**19467**	**19853**	**132**	**123**	**46714**	**29144**	**44072**	**28671**	**7511**	**3143**	**15715**	**17629**
		R	**287.27**	**32762**	**32895**	**127901**	**63989**	**63912**	**18024**	**9132**	**8892**	**18180**	**18512**	**132**	**123**	**38723**	**23850**	**37604**	**25181**	**7103**	**2925**	**14848**	**16584**
		U	**18.64**	**5518**	**5540**	**21345**	**10738**	**10607**	**2629**	**1362**	**1267**	**1287**	**1341**	**–**	**–**	**7991**	**5294**	**6468**	**3490**	**408**	**218**	**867**	**1045**
						Rajapalaiyam Taluk (part)																	
0010	Valaikkulam & Kollamkondan R.F.		11.10	–	–	–	–	–	–	–	–	–	–	–	–	–	–	–	–	–	–	–	–
0021	Vadakku Venganallur a/b		1236.00	670	670	2852	1453	1399	371	184	187	804	756	–	–	1026	786	758	465	7	2	479	404
0031	Sammandapuram a/b		1508.67	344	34.	1427	729	698	236	115	121	400	379	3	2	478	353	353	94	41	–	109	53
0040	Alagapuri RF		0.14	–	–	–	–	–	–	–	–	–	–	–	–	–	–	–	–	–	–	–	–
0052	Thoppupatti Bit II b/c		20.00	2	2	12	6	6	–	–	–	–	–	–	–	6	6	5	–	1	–	4	–
0053	Thoppupatti Bit III & IV c/c		81.00	–	–	–	–	–	–	–	–	–	–	–	–	–	–	–	–	–	–	–	–
0060	Sappaniparambu R.F.		154.54	–	–	–	–	–	–	–	–	–	–	–	–	–	–	–	–	–	–	–	–
0070	Melapattamkarisalkulam		738.13	597	597	2110	1097	1013	407	221	186	456	467	–	–	647	380	685	355	17	4	253	284
0081	Kottankulam RF a/b		577.83	825	828	3397	1768	1629	474	253	221	623	653	–	–	1143	605	1018	767	58	24	364	469
0100	Kottankulam RF		222.74	2	2	6	2	4	–	–	–	–	–	–	–	2	2	–	–	–	–	–	–
0121	Kollankondan a/c		3173.11	508	509	1825	920	905	266	134	132	510	520	–	–	484	251	534	399	37	19	227	237
0122	Kollankondan b/c		0.00	1007	1007	4041	2063	1978	557	303	254	114	92	–	–	1579	1241	1139	564	163	16	329	293
0123	Kollankondan c/c		0.00	473	473	1547	747	800	232	117	115	375	382	–	–	344	219	437	357	35	2	277	329
0123	Tiruchalur		236.00	9	9	23	11	12	2	1	1	10	11	–	–	5	2	10	10	–	–	–	–
0140	Kollankondan R.F.		134.82	6	17	39	18	21	3	1	2	–	–	14	20	2	–	17	18	–	–	13	17
0151	Rajapalayam a/b		997.00	68	68	237	116	121	21	6	15	113	116	–	–	79	39	78	68	8	–	58	68
0161	Kadambankulam a/b		77.26	143	143	508	264	244	71	42	29	253	235	–	–	158	77	162	151	–	–	123	145
0191	Melarajakularaman a/d		2008.00	2094	2096	8264	4199	4065	1121	594	527	969	1006	36	32	2566	1516	2529	2028	489	260	706	1288
0193	Melarajakularaman c/d		0.00	125	125	493	260	233	53	36	17	69	53	–	–	192	117	157	59	36	–	70	53
0194	Melarajakularaman d/d		0.00	432	433	1657	834	823	206	107	99	103	107	–	–	631	347	515	141	37	4	120	114
0201	Samsigapuram a/b		1040.17	2247	2265	8388	4167	4221	1044	489	555	1157	1166	–	–	2865	1919	2510	1563	92	51	561	815

VILLAGE /URBAN PRIMARY CENSUS/ABSTRACT

Location Code No.	Name of village/ Town	Total Rural Urban	Category of Main Workers: Livestock, Forestry Fishing, Hunting, and Plantations, orchards and allied activities III (M) (25)	III (F) (26)	Mining and quarrying IV (M) (27)	IV (F) (28)	Manufacturing, Processing Servicing and repairs: Household Industry V(a) (M) (29)	V(a) (F) (30)	Other than household industry V(b) (M) (31)	V(b) (F) (32)	Constructions VI (M) (33)	VI (F) (34)	Trade and Commerce VII (M) (35)	VII (F) (36)	Transport, Storage Communications VII (M) (37)	VII (F) (38)	Other Services IX (M) (39)	IX (F) (40)	Marginal Workers (M) (41)	Marginal Workers (F) (42)	Non-workers (M) (43)	Non-workers (F) (44)
0110	**Rajapalaiyam CD Block**	**T**	**579**	**266**	**97**	**39**	**1064**	**1786**	**10130**	**3933**	**845**	**40**	**4201**	**320**	**696**	**11**	**3234**	**1504**	**274**	**4222**	**30381**	**41626**
		R	**570**	**261**	**97**	**39**	**621**	**975**	**7823**	**2919**	**657**	**31**	**2698**	**243**	**601**	**9**	**2586**	**1195**	**262**	**3891**	**26123**	**34840**
		U	**9**	**5**	**–**	**–**	**443**	**811**	**2307**	**1014**	**188**	**9**	**1503**	**77**	**95**	**2**	**648**	**309**	**12**	**331**	**4258**	**6786**
							Rajapalaiyam Taluk (part)															
0010	Valaikkulam & Kollamkondan RF		–	–	–	–	–	–	–	–	–	–	–	–	–	–	–	–	–	–	–	–
0021	Vadakku Venganallur a/b		5	–	–	–	1	–	57	21	7	–	64	1	39	–	99	37	1	1	694	933
0031	Sammandapuram a/b		3	–	–	–	2	1	47	15	14	–	42	–	20	1	75	24	–	–	376	604
0040	Alagapuri RF		–	–	–	–	–	–	–	–	–	–	–	–	–	–	–	–	–	–	–	–
0052	Thoppupatti Bit II b/c		–	–	–	–	–	–	–	–	–	–	–	–	–	–	–	–	–	–	1	6
0053	Thoppupatti Bit III & IV c/c		–	–	–	–	–	–	–	–	–	–	–	–	–	–	–	–	–	–	–	–
0060	Sappaniparambu R.F.		–	–	–	–	–	–	–	–	–	–	–	–	–	–	–	–	–	–	–	–
0070	Melapattamkarisalkulam		4	6	–	–	–	–	356	49	1	–	28	3	5	–	21	9	–	24	412	634
0081	Kottankulam RF a/b		6	1	2	–	9	7	375	216	29	–	59	8	17	–	99	42	2	3	748	859
0100	Kottankulam RF		–	–	–	–	–	–	–	–	–	–	–	–	–	–	–	–	–	–	2	4
0121	Kollankondan a/c		6	3	10	3	–	–	109	56	28	2	20	1	8	–	89	78	2	27	384	479
0122	Kollankondan b/c		8	–	–	–	7	71	256	101	26	1	192	22	38	–	120	60	11	82	913	1332
0123	Kollankondan c/c		7	–	–	–	–	1	58	3	3	–	22	1	5	–	30	21	–	109	310	334
0123	Tiruchalur		–	–	10	10	–	–	–	–	–	–	–	–	–	–	–	–	–	–	1	2
0140	Kollankondan R.F.		–	–	–	–	–	–	–	–	–	–	1	–	1	–	2	1	–	–	1	3
0151	Rajapalayam a/b		1	–	–	–	–	–	5	–	–	–	–	–	2	–	4	–	–	2	38	51
0161	Kadambankulam a/b		–	–	–	–	–	–	14	–	1	–	5	–	4	–	15	6	–	–	102	93
0191	Melarajakularaman a/d		21	4	4	–	118	176	767	226	66	1	189	17	40	1	129	55	1	81	1669	1956
0193	Melarajakularaman c/d		–	–	–	–	–	–	22	–	1	–	23	–	–	1	5	5	–	–	103	174
0194	Melarajakularaman d/d		–	–	–	–	–	–	259	13	10	–	58	1	5	1	26	8	3	20	316	662
0201	Samsigapuram a/b		5	–	3	–	250	426	1127	160	49	8	178	18	34	1	211	84	9	46	1648	2612

VILLAGE/ URBAN PRIMARY

Location. Code No.	Name of Village/ Town	Total Rural Urban	Area of Village / town in hectares Sq.kms	No. of occupied residential houses	No.of house-holds	Total Population (including Institutional & House less population)			Total Population in the age group (0-6)		
						(P)	(M)	(F)	(P)	(M)	(F)
(1)	(2)	(3)	(4)	(5)	(6)	(7)	(8)	(9)	(10)	(11)	(12)
	Rajapalaiyam Taluk (Part)										
0211	Pudupalaiyam a/b		845.00	709	712	2812	1429	1383	393	212	181
0213	Pudupalaiyam c/c		0.00	–	–	–	–	–	–	–	–
0221	Kollankondan a/c		583.83	426	426	1505	750	755	178	93	85
0222	Kollankondan b/c		0.00	452	452	1905	873	1032	310	127	183
0223	Kollankondan c/c		0.00	365	366	1330	657	673	205	100	105
0230	Sundararajapuram		2286.35	951	953	3663	1793	1870	530	268	262
0240	Solaicheri		957.07	529	529	2004	969	1035	296	138	158
0250	Terkuvenganallur		1067.53	1200	1227	4647	2309	2338	658	323	335
0260	Appaneri		90.16	6	6	25	11	14	3	1	2
0270	Ramalingapuram		322.38	584	584	2235	1109	1126	239	120	119
0282	Varagunaramapuram b/b		253.53	240	240	1076	539	537	170	95	75
0290	Gopalapuram		1088.73	280	281	1087	563	524	140	65	75
0300	Kuruchiyarpatti		190.38	174	174	7[illegible]	340	360	76	37	39
0311	Sholapuram a/c		2227.00	1297	1303	5185	2576	2609	711	328	383
0312	Sholapuram b/c		0.00	750	750	3156	1591	1565	470	248	222
0313	Sholapuram c/c		0.00	136	136	570	286	284	105	52	53
0320	Ilandirakondan		906.64	707	708	2810	1328	1482	516	237	279
0330	Mettupatti		1125.86	2187	2189	8323	4210	4113	1088	565	523
0340	Settur		8180.90	2401	2418	9378	4707	4671	1275	642	633
0350	Settur RF		6425.00	–	–	–	–	–	–	–	–
0361	Muthuswamipuram a/b		1043.00	1074	1077	3970	1910	2060	491	254	237
0362	Muthuswamipuram b/b		0.00	1225	1225	4397	2163	2234	615	312	303
0370	Vadakkudevadanam		867.08	741	742	2722	1328	1399	395	190	205
0380	Terku Devadanam		563.85	689	694	2613	1307	1306	364	203	161
0390	Kovilur		698.22	212	212	871	427	4[illegible]	144	73	71
0400	Nallamangalam		184.14	764	767	3132	1581	1551	434	216	218
0411	Puttur a/c		1805.00	706	709	2630	1317	1313	391	227	164
0412	Puttur b/c		0.00	373	373	1477	745	732	201	110	91

CENSUS ABSTRACT

Scheduled castes		Scheduled Tribes		Literates		Industrial: Total Main workers (I-IX)		Industrial: Cultivators (I)		Industrial: Agricultural Labourers (II)	
(M)	(F)	(M)	(F)	(M)	(F)	(M)	(F)	(M)	(F)	(M)	(F)
(13)	(14)	(15)	(16)	(17)	(18)	(19)	(20)	(21)	(22)	(23)	(24)
				Rajapalaiyam Taluk (Part)							
66	60	–	–	943	742	835	313	9	7	32	23
–	–	–	–	–	–	–	–	–	–	–	–
205	202	1	2	575	399	433	165	113	5	155	85
99	110	–	–	611	536	524	234	38	7	225	145
657	673	–	–	290	170	364	382	24	18	286	349
1726	1799	–	–	1003	723	997	852	157	65	728	773
276	299	–	–	612	372	569	421	110	24	285	352
1282	1317	–	–	1208	656	1369	865	216	97	677	626
6	7	–	–	4	4	8	7	–	–	7	7
55	54	–	–	795	436	721	185	67	13	225	123
30	38	–	–	281	190	303	239	24	5	198	171
157	162	3	3	376	198	314	109	81	16	80	65
[illegible]	75	–	–	269	174	217	165	88	55	75	101
870	895	–	–	1528	1008	1511	1054	299	142	460	709
178	210	–	–	883	346	956	774	529	503	269	248
–	–	–	–	190	101	124	23	31	1	44	17
441	477	–	–	711	341	755	721	141	32	328	600
798	812	–	–	2191	980	2581	2098	285	141	992	1156
946	964	16	18	2521	1497	2893	1871	821	223	1144	1211
–	–	–	–	–	–	–	–	–	–	–	–
350	368	–	–	1285	894	1135	810	165	59	458	525
872	932	4	1	1266	694	1207	862	102	7	591	606
660	699	–	–	535	272	795	565	54	16	573	501
271	263	–	–	852	552	792	484	160	23	346	320
11	8	–	–	275	208	237	179	62	8	101	122
32	28	–	–	1153	738	890	755	198	73	502	567
156	182	55	45	692	425	745	517	78	1	287	361
414	401	–	–	344	217	445	376	56	45	303	306

Location Code No.	Name of village/ Town	Total Rural Urban	Category of Main Workers: Livestock, Forestry Fishing, Hunting, and Plantations, orchards and allied activities III (M) (25)	III (F) (26)	Mining and quarrying IV (M) (27)	IV (F) (28)	Manufacturing, Processing Servicing and repairs in Household Industry V(a) (M) (29)	V(a) (F) (30)	Other than household industry V(b) (M) (31)	V(b) (F) (32)	Constructions VI (M) (33)	VI (F) (34)	Trade and Commerce VII (M) (35)	VII (F) (36)	Transport, Storage and Communications VII (M) (37)	VII (F) (38)	Other Services IX (M) (39)	IX (F) (40)	Marginal Workers (M) (41)	(F) (42)	Non-workers (M) (43)	(F) (44)
	Rajapalaiyam Taluk (Part)																					
0211	Pudupalaiyam a/c		23	6	22	3	10	30	428	158	55	11	103	16	42	0	111	59	0	29	594	1041
0213	Pudupalaiyam c/c		–	–	–	–	–	–	–	–	–	–	–	–	–	–	–	–	–	–	–	–
0221	Kollankondan a/c		9	–	1	1	–	–	39	16	6	–	46	11	5	1	59	36	–	1	317	589
0222	Kollankondan b/c		1	3	–	–	4	1	115	52	43	–	48	4	13	–	37	22	9	153	340	645
0223	Kollankondan c/c		5	1	–	–	–	–	19	–	5	–	14	10	4	–	7	4	–	–	293	291
0230	Sundararajapuram		7	1	–	–	15	2	22	3	3	–	18	1	18	–	29	7	4	23	792	995
0240	Solaicheri		–	–	–	–	9	2	92	31	4	–	40	3	3	–	26	9	–	3	400	611
0250	Terkuvenganallur		10	–	14	10	–	2	323	100	27	–	52	4	15	–	35	26	11	294	929	1179
0260	Appaneri		–	–	–	–	–	–	–	–	1	–	–	–	–	–	–	–	–	–	3	7
0270	Ramalingapuram		1	–	–	–	–	–	365	39	6	–	38	1	5	–	14	9	–	–	388	941
0282	Varagunaramapuram b/b		10	9	2	–	5	1	42	36	3	–	3	–	4	–	12	17	1	4	235	294
0290	Gopalapuram		38	7	2	–	2	1	57	14	5	–	16	1	11	–	22	5	10	36	239	379
0300	Kuruchiyarpatti		1	1	7	–	6	1	23	–		–	6	3	1	–	10	4	–	–	123	195
0311	Sholapuram a/c		4	–	2	–	5	7	502	127	24	–	82	6	41	–	92	63	5	111	1060	1444
0312	Sholapuram b/c		–	–	–	–	1	–	118	9	–	–	16	2	2	–	21	12	4	62	631	729
0313	Sholapuram c/c		–	–	–	–	–	–	38	–	–	–	7	–	2	–	2	5	28	154	134	107
0320	Ilandirakondan		61	3	–	–	–	1	108	63	11	–	59	–	13	–	34	22	2	18	571	743
0330	Mettupatti		11	1	13	6	11	28	703	631	61	6	271	28	32	–	202	101	5	100	1624	1915
0340	Settur		217	177	–	–	10	1	183	157	22	2	260	41	34	1	202	58	2	253	1812	2547
0350	Settur RF		–	–	–	–	–	–	–	–	–	–	–	–	–	–	–	–	–	–	–	–
0361	Muthuswamipuram a/b		3	1	–	–	43	74	194	102	17	–	152	3	13	1	90	45	1	96	774	1154
0362	Muthuswamipuram b/b		3	–	5	6	2	–	273	211	8	–	113	1	23	–	87	31	–	22	956	1350
0370	Vadakkudevadanam		2	–	–	–	–	3	49	19	2	–	54	1	12	–	49	25	22	257	511	577
0380	Terku Devadanam		15	12	–	–	8	46	60	52	4	–	113	5	7	–	79	26	8	200	507	622
0390	Kovilur		1	1	–	–	–	8	36	33	2	–	17	–	1	–	17	7	–	72	190	193
0400	Nallamangalam		5	–	–	–	1	3	69	63	5	–	36	10	3	–	71	39	5	81	686	715
0411	Puttur a/c		4	–	–	–	65	51	146	70	25	–	64	3	8	–	68	31	–	80	572	716
0412	Puttur b/c		5	–	–	–	5	2	33	4	6	–	6	4	11	–	20	15	–	47	300	309

VILLAGE /URBAN PRIMARY CENSUS ABSTRACT

Location. Code No.	Name of Village Town	Total Rural Urban	Area of Village town in hectares Sq.kms	No. of occupied residential houses	No.of house-holds	Total Population (including Institutional & House less population)			Total Population in the age-group (0-6)			Scheduled castes		Scheduled Tribes		Literates		Total Main workers (I-IX)		Industrial Cultivators (I)		Industrial Agricultural Labourers (II)	
						(P)	(M)	(F)	(P)	(M)	(F)	(M)	(F)	(M)	(F)	(M)	(F)	(M)	(F)	(M)	(F)	(M)	(F)
(1)	(2)	(3)	(4)	(5)	(6)	(7)	(8)	(9)	(10)	(11)	(12)	(13)	(14)	(15)	(16)	(17)	(18)	(19)	(20)	(21)	(22)	(23)	(24)
	Rajapalaiyam Taluk (Part)																						
0413	Puttur c/c		0.00	463	463	1861	904	957	318	155	163	20	25	0	0	664	489	454	310	134	54	167	172
0420	Nattampatti		326.96	319	319	1428	740	688	263	138	125	261	240	0	0	442	224	392	313	107	90	122	190
0431	Vadagarai a/b		930.00	339	339	1473	761	712	224	114	110	65	76	0	0	511	248	412	268	47	25	236	223
0432	Vadagarai b/b		0.00	440	453	1938	991	947	248	128	120	256	225	0	0	634	380	658	348	175	79	276	256
0440	Tenkarài		1365.16	153	153	675	347	328	109	52	57	29	26	0	0	214	120	209	166	79	16	73	127
0450	Chokkanathaputtur		278.00	1473	1475	5916	2964	2952	909	445	464	391	408	0	0	1565	943	1706	643	1197	309	305	308
0460	Melur Duraisamipuram		782.00	486	486	1988	998	990	249	131	118	49	60	0	0	696	438	664	626	209	166	407	442
0470	Korukkampatti		1081.30	356	356	1568	812	756	242	130	112	524	474	0	0	397	275	482	442	226	218	198	218
CD Block Total Rural			**48662.01**	**32762**	**32895**	**127901**	**63989**	**63912**	**18024**	**9132**	**8892**	**18180**	**18512**	**132**	**123**	**38723**	**23850**	**37604**	**25181**	**7103**	**2925**	**14848**	**16584**
1120	Chatrapatti (VP)		6.60	1296	1299	4363	2161	2202	469	256	213	109	105	0	0	1614	1045	1353	808	46	19	139	162
1130	Dhalavoipuram (VP)		6060	1331	1336	5485	2770	2715	698	331	367	495	511	0	0	2202	1497	1685	722	190	162	204	313
1140	Chettiarpatti (TP)		5.68	2891	2905	11497	5807	5690	1462	775	687	683	725	0	0	4175	2752	3430	1960	172	37	524	570
CD Block Total Urban			**18.64**	**5518**	**5540**	**21345**	**10738**	**10607**	**2629**	**1362**	**1267**	**1287**	**1341**	**0**	**0**	**7991**	**5294**	**6468**	**3490**	**408**	**218**	**867**	**1045**

CENSUS ABSTRACT

Location Code No.	Name of village/ Town	Total Rural Urban	Livestock, Forestry Fishing, Hunting and Plantations, orchards and allied activities III (M) (25)	III (F) (26)	Mining and quarrying IV (M) (27)	IV (F) (28)	Manufacturing, Processing Servicing and repairs in Household Industry V(a) (M) (29)	V(a) (F) (30)	Other than household industry V(b) (M) (31)	V(b) (F) (32)	Constructions VI (M) (33)	VI (F) (34)	Trade and Commerce VII (M) (35)	VII (F) (36)	Transport, Storage and Communications VII (M) (37)	VII (F) (38)	Other Services IX (M) (39)	IX (F) (40)	Marginal Workers (M) (41)	Marginal Workers (F) (42)	Non-workers (M) (43)	Non-workers (F) (44)
			VILLAGE / URBAN PRIMARY Category of Main Workers																			
	Rajapalaiyam Taluk (Part)																					
0413	Puttur c/c		9	6	—	—	12	21	42	38	4	—	49	3	8	0	29	16	—	0	450	647
0420	Nattampatti		11	1	—	—	1	1	95	12	23	—	9	3	6	1	18	15	—	6	348	369
0431	Vadagarai a/b		6	2	—	—	1	4	19	2	32	—	21	1	24		26	11	13	121	336	323
0432	Vadagarai b/b		14	—	—	—	5	—	113	4	1	—	21	2	11	—	42	7	17	149	316	450
0440	Tenkarai		25	14	—	—	—	—	13	1	0	—	11	1	0	—	8	7	1	3	137	159
0450	Chokkanathaputtur		1	—	—	—	13	3	27	2	11	—	56	2	9	—	87	19	85	1109	1173	1200
0460	Melur Duraisamipuram		—	—	—	—		—	20	10	0	—	11	1	1	—	16	7	—	4	334	360
0470	Korukkampatti		2	1	—	—		—	5	0	6	—	5	0	1	—	39	5	—	8	330	306
	CD Block total Rural		570	261	97	39	621	975	7823	2919	657	31	2698	243	601	9	2586	1195	262	3891	26123	34840
1120	Chatrapatti (VP)		3	—	—	—	315	473	557	119	22	2	177	14	5	1	89	18	5	19	810	1375
1130	Dhalavoipuram (VP)		3	2	—	—	5	28	475	92	18	4	585	5	36	0	169	116	4	80	1081	1913
1140	Chettiarpatti (TP)		3	3	—	—	123	310	1275	803	148	3	741	58	54	1	390	175	3	232	2374	3498
	CD Block total Urban		9	5	—	—	443	811	2307	1014	188	9	1503	77	95	2	648	309	12	331	4258	6786

Location. Code No.	Name of Ward /Town	Area of Village/ town in hectares/ Sq.kms	No. of occupied residential houses	No.of house-holds	Total Population (including Institutional & House less population			Total Population in the age group (0-6)			Scheduled castes		Scheduled Tribes		Literates		Industrial: Total Main workers (I-IX)		Industrial: Cultivators (I)		Industrial: Agricultural Labourers (II)	
					(P)	(M)	(F)	(P)	(M)	(F)	(M)	(F)	(M)	(F)	(M)	(F)	(M)	(F)	(M)	(F)	(M)	(F)
(1)	(2)	(3)	(4)	(5)	(6)	(7)	(8)	(9)	(10)	(11)	(12)	(13)	(14)	(15)	(16)	(17)	(18)	(19)	(20)	(21)	(22)	(23)
1000	**Srivilliputtur (M)**	**5.72**	**16352**	**16356**	**68644**	**34667**	**33977**	**8258**	**4346**	**3912**	**1474**	**1363**	**242**	**261**	**25046**	**17597**	**18604**	**9027**	**942**	**286**	**2713**	**2391**
	Ward 1		613	613	2446	1208	1238	390	207	183	103	97	–	–	697	406	694	628	31	25	429	452
	Ward 2		540	540	2210	1113	1097	334	187	147	5	7	–	–	739	506	638	451	103	55	180	171
	Ward 3		646	646	2675	1367	1308	369	209	160	–	–	–	–	965	666	749	372	80	33	360	251
	Ward 4		632	632	2633	1328	1305	408	202	206	–	–	–	–	895	552	778	557	117	60	145	203
	Ward 5		544	544	2134	1075	1059	333	169	164	–	–	–	–	456	239	654	513	6	1	17	22
	Ward 6		619	619	2615	1300	1315	353	175	178	–	–	–	–	943	709	710	353	61	5	49	35
	Ward 7		469	469	2170	1053	1117	247	131	116	4	2	–	–	857	675	565	171	9	3	8	8
	Ward 8		500	500	2131	1065	1066	236	121	115	–	–	–	–	806	498	626	345	7	1	–	–
	Ward 9		563	563	2551	1418	1133	378	203	175	441	252	181	184	568	166	598	415	1	–	233	237
	Ward 10		410	410	1880	948	932	231	115	116	–	–	58	77	698	506	522	97	15	1	25	28
	Ward 11		224	224	1300	708	592	92	49	43	112	80	3	–	609	411	280	59	9	1	–	–
	Ward 12		457	457	2069	1011	1058	303	146	157	1	1	–	–	745	557	543	91	12	2	–	2
	Ward 13		360	360	1715	872	843	191	106	85	29	34	–	–	674	524	384	208	7	4	164	99
	Ward 14		372	372	1715	870	845	185	98	87	3	3	–	–	728	573	475	73	11	–	–	–
	Ward 15		416	417	2023	1003	1020	256	128	128	10	11	–	–	792	596	545	142	32	2	28	14
	Ward 16		534	534	2118	1079	1039	230	121	109	199	217	–	–	818	496	609	377	17	2	157	135
	Ward 17		486	486	1917	954	963	191	93	98	–	–	–	–	709	426	563	387	2	1	4	1
	Ward 18		514	514	1988	1006	982	170	89	81	–	–	–	–	791	469	569	314	12	1	5	13
	Ward 19		522	522	1899	957	942	200	104	96	173	174	–	–	605	335	543	375	6	6	10	44
	Ward 20		566	566	1999	1022	977	197	122	75	47	55	–	–	839	499	538	386	10	5	21	30
	Ward 21		517	517	1839	910	929	193	91	102	13	12	–	–	594	296	558	459	7	–	8	3
	Ward 22		499	499	1757	872	855	154	85	69	–	–	–	–	637	407	527	528	4	2	–	1
	Ward 23		366	366	1649	863	786	156	90	66	15	7	–	–	754	612	456	103	17	1	10	1
	Ward 24		487	487	2085	1066	1019	276	155	121	–	–	–	–	824	661	573	51	8	1	2	2

Location Code No.	Name of Ward/Town	Category of Main Workers: Livestock, Forestry Fishing, Hunting, Plantations, orchards and allied activities III (M) (24)	III (F) (25)	Mining and quarrying IV (M) (26)	IV (F) (27)	Manufacturing, Processing Servicing and repairs: Household Industry IV(a) (M) (28)	IV(a) (F) (29)	Other than household industry IV(b) (M) (30)	IV(b) (F) (31)	Constructions IV (M) (32)	IV (F) (33)	Trade and Commerce (M) (34)	(F) (35)	Transport Storage & Communications VII (M) (36)	VII (F) (37)	Other Services IX (M) (38)	IX (F) (30)	Marginal Workers (M) (40)	(F) (41)	Non-workers (M) (42)	(F) (43)
1000	**Srivilliputtur (M)**	270	80	8	–	1357	1662	3726	3103	794	96	4665	323	682	17	3447	1069	90	339	15973	24611
	Ward 1	2	–	–	–	2	3	83	125	2	1	104	1	10	–	31	20	–	–	514	610
	Ward 2	–	–	–	–	5	–	124	214	7	–	171	–	16	–	32	10	–	–	475	646
	Ward 3	1	–	–	–	9	3	105	66	6	–	69	7	29	–	90	12	6	3	612	933
	Ward 4	66	2	–	–	2	12	175	258	3	–	223	12	21	–	26	10	–	–	550	748
	Ward 5	29	25	–	–	2	2	469	432	5	–	72	14	10	–	44	17	–	5	421	541
	Ward 6	5	–	–	–	32	43	177	157	8	–	159	5	35	–	184	108	–	–	590	962
	Ward 7	–	–	2	–	7	1	133	97	8	–	223	25	36	2	139	35	–	–	488	533
	Ward 8	32	22	1	–	1	1	142	261	20	2	245	22	32	–	146	36	–	1	439	720
	Ward 9	8	2	1	–	10	15	70	58	23	8	59	8	25	–	168	87	1	1	819	717
	Ward 10	4	–	–	–	5	2	57	16	5	–	194	2	30	1	187	47	–	16	426	819
	Ward 11	–	–	–	–	17	3	49	10	–	–	92	3	10	1	103	41	–	–	428	533
	Ward 12	1	–	–	–	2	–	87	43	8	–	230	19	20	–	183	25	6	1	462	966
	Ward 13	–	–	–	–	–	–	30	7	29	16	88	30	7	1	59	51	–	1	488	533
	Ward 14	4	–	3	–	6	5	121	16	10	–	213	8	32	–	75	44	24	27	371	745
	Ward 15	2	–	–	–	23	27	84	71	10	9	249	5	17	1	100	13	8	52	450	826
	Ward 16	8	–	1	–	55	90	104	110	15	1	170	12	15	–	67	27	16	42	454	620
	Ward 17	5	–	–	–	81	114	259	254	4	1	144	13	10	–	54	3	1	1	390	575
	Ward 18	5	–	–	–	229	215	87	65	14	4	144	8	9	–	64	8	2	30	435	638
	Ward 19	2	2	–	–	162	200	133	78	6	26	101	3	7	1	56	15	–	18	414	549
	Ward 20	5	–	–	–	201	303	81	21	2	1	127	2	10	–	81	24	–	2	484	589
	Ward 21	4	3	–	–	105	140	211	260	11	3	156	32	12	–	44	18	–	19	352	451
	Ward 22	4	–	–	–	256	468	74	16	4	–	103	19	12	–	70	22	–	–	345	327
	Ward 23	2	2	–	–	–	1	49	31	24	–	183	17	25	3	146	47	1	3	406	680
	Ward 24	–	–	–	–	97	–	190	15	18	–	156	3	20	–	82	30	–	1	493	967

Location. Code No.	Name of Ward /Town	Area of Village/ town in hectares/ Sq.kms	No. of occupied residential houses	No.of house-holds	Total Population (including Institutional & House less population			Total Population in the age group (0-6)			Scheduled castes		Scheduled Tribes		Literates		Industrial: Total Main workers (I-IX)		Industrial: Cultivators (I)		Industrial: Agricultural Labourers (II)	
					(P)	(M)	(F)	(P)	(M)	(F)	(M)	(F)	(M)	(F)	(M)	(F)	(M)	(F)	(M)	(F)	(M)	(F)
(1)	(2)	(3)	(4)	(5)	(6)	(7)	(8)	(9)	(10)	(11)	(12)	(13)	(14)	(15)	(16)	(17)	(18)	(19)	(20)	(21)	(22)	(23)
	1000 Srivilliputhur Contd																					
	Ward 25		511	511	2248	1112	1136	242	131	111	–	–	–	–	836	638	560	95	5	–	52	5
	Ward 26		660	660	2763	1409	1354	394	206	188	38	29	–	–	903	661	857	528	125	47	348	338
	Ward 27		595	596	2444	1243	1201	341	177	164	1	2	–	–	894	598	684	377	51	8	169	195
	Ward 28		504	506	2080	1038	1042	251	132	119	9	11	–	–	804	627	536	152	27	2	30	37
	Ward 29		369	369	1769	836	933	121	63	58	5	87	–	–	742	721	837	74	14	–	–	–
	Ward 30		330	330	1531	766	765	116	667	49	–	–	–	–	683	639	384	61	17	1	–	–
	Ward 31		406	406	1612	835	777	163	92	71	12	12	–	–	679	500	370	56	10	5	2	–
	Ward 32		591	591	2535	1267	1268	305	150	155	194	210	–	–	936	791	587	94	44	3	89	21
	Ward 33		530	530	2174	1093	1081	252	132	120	60	60	–	–	826	637	542	135	65	8	168	43
1010	**Virudunagar (M)**	**6.60**	**15583**	**15609**	**70971**	**35734**	**35237**	**8672**	**4438**	**4234**	**2189**	**2208**	**99**	**110**	**28982**	**24700**	**19721**	**3475**	**153**	**13**	**88**	**87**
	Ward 1		803	803	3562	1793	1769	566	294	272	410	427	12	9	1118	790	928	131	2	–	–	–
	Ward 2		687	687	2997	1549	1448	509	265	244	190	163	–	–	1070	739	819	143	–	–	5	1
	Ward 3		302	326	1482	782	700	194	114	80	56	48	6	10	624	522	380	51	4	–	–	–
	Ward 4		305	305	1436	740	696	143	78	65	–	–	–	–	646	554	415	49	10	–	–	–
	Ward 5		746	746	3358	1681	1677	423	221	202	221	215	33	46	1399	1219	867	167	4	2	2	–
	Ward 6		654	654	2900	1453	1447	452	234	218	414	417	–	–	1076	897	762	166	–	–	5	2
	Ward 7		456	456	1973	995	978	175	90	85	11	16	–	–	875	812	619	104	–	–	–	–
	Ward 8		377	377	1793	934	859	191	116	75	–	–	–	–	804	670	470	47	11	–	–	–
	Ward 9		468	468	2267	1156	1111	245	125	119	7	11	15	12	996	840	661	138	5	–	1	–
	Ward 10		437	437	2026	1023	1003	223	116	107	3	1	–	–	867	719	578	70	6	–	12	–
	Ward 11		397	399	1917	986	931	213	113	100	426	420	–	–	809	624	476	138	10	4	13	17
	Ward 12		370	370	1707	869	838	183	87	96	3	5	–	–	752	656	536	38	1	–	–	–
	Ward 13		365	365	1728	863	865	168	87	81	–	–	–	–	761	709	523	24	–	–	–	–
	Ward 14		330	330	1451	725	726	97	49	48	–	–	–	–	673	630	447	24	25	–	1	–

Location Code No.	Name of Ward/Town	Category of Main Workers: Livestock, Forestry Fishing, Hunting, Plantations, orchards and allied activities III		Mining and quarrying IV		Manufacturing, Processing Servicing and repairs: Household Industry IV(a)		Other than household industry IV(b)		Constructions IV		Trade and Commerce		Transport Storage & Communications VII		Other Services IX		Marginal Workers		Non-workers	
		(M)	(F)	(M)	(F)	(M)	(F)	(M)	(F)	(M)	(F)	(M)	(F)	(M)	(F)	(M)	(F)	(M)	(F)	(M)	(F)
		(24)	(25)	(26)	(27)	(28)	(29)	(30)	(31)	(32)	(33)	(34)	(35)	(36)	(37)	(38)	(30)	(40)	(41)	(42)	(43)
1000	Srivilliputtur (M) (Cont.)																				
	Ward25	1	–	–	–	3	–	42	45	265	23	48	3	21	–	123	19	–	–	552	1041
	Ward26	28	–	–	–	–	1	51	90	61	–	150	16	14	–	80	36	–	–	552	826
	Ward27	32	10	–	–	16	5	100	140	5	–	217	3	21	–	73	16	12	17	547	807
	Ward28	4	–	–	–	3	2	143	75	100	–	78	7	31	2	120	27	6	7	496	883
	Ward29	1	–	–	–	11	1	55	2	4	–	122	7	15	2	165	62	–	–	449	859
	Ward30	1	–	–	–	1	2	64	8	11	–	80	4	18	–	192	46	1	–	381	704
	Ward31	1	–	–	–	6	–	52	6	6	–	82	3	27	1	184	41	6	–	459	721
	Ward32	12	12	–	–	8	3	64	2	17	1	159	6	34	2	160	44	–	92	680	1082
	Ward33	1	–	–	–	–	–	61	53	23	–	54	3	51	–	119	28	–	–	551	946
1010	**Virudunagar (M)**	**82**	**13**	**23**	**–**	**66**	**19**	**5087**	**1408**	**810**	**74**	**8506**	**489**	**1890**	**143**	**3016**	**1229**	**31**	**425**	**15985**	**31337**
	Ward 1	9	–	18	–	1	1	234	30	53	2	198	12	167	13	246	73	–	27	865	1611
	Ward 2	2	–	2	–	2	2	188	46	75	11	255	53	135	1	155	29	2	37	728	1268
	Ward 3	–	–	–	–	–	–	64	15	26	–	102	3	88	9	96	24	1	–	401	649
	Ward 4	–	–	–	–	–	1	71	6	14	1	203	7	32	2	85	32	–	–	325	647
	Ward 5	4	1	–	–	2	2	207	37	26	2	311	14	142	17	169	92	2	4	812	1506
	Ward 6	11	1	1	–	1	1	205	48	69	16	250	42	106	5	114	51	9	34	682	1247
	Ward 7	4	1	–	–	13	–	118	31	13	–	385	26	22	2	64	44	–	26	376	848
	Ward 8	2	–	–	–	–	1	126	16	10	–	219	4	24	1	78	25	–	–	464	812
	Ward 9	2	–	1	–	8	–	184	67	19	1	272	13	64	7	105	50	–	3	495	970
	Ward10	2	–	–	–	1	–	152	25	22	2	286	15	27	3	70	25	–	2	445	931
	Ward11	4	4	–	–	–	1	101	10	28	4	148	22	90	12	82	64	–	5	510	788
	Ward12	1	–	–	–	–	–	156	3	4	–	291	8	17	1	66	26	–	–	333	800
	Ward13	3	–	–	–	–	–	103	1	5	–	356	4	10	–	46	19	–	10	340	831
	Ward14	–	–	–	–	–	–	74	4	3	–	289	7	7	–	48	13	–	–	278	702

Location. Code No.	Name of Ward /Town	Area of Village/ town in hectares/ Sq.kms	No. of occupied residential houses	No.of house-holds	Total Population (including Institutional & House less population			Total Population in the age group (0-6)			Scheduled castes		Scheduled Tribes		Literates		Industrial Total Main workers (I-IX)		Industrial Cultivators (I)		Industrial Agricultural Labourers (II)	
					(P)	(M)	(F)	(P)	(M)	(F)	(M)	(F)	(M)	(F)	(M)	(F)	(M)	(F)	(M)	(F)	(M)	(F)
(1)	(2)	(3)	(4)	(5)	(6)	(7)	(8)	(9)	(10)	(11)	(12)	(13)	(14)	(15)	(16)	(17)	(18)	(19)	(20)	(21)	(22)	(23)
1010	**Virudunagar (M) (Contd)**																					
	Ward 15		413	413	1991	1021	970	272	142	130	13	6	–	–	838	744	556	61	–	–	–	–
	Ward 16		663	663	3081	1539	1542	495	255	240	65	75	–	–	1230	1113	825	228	1	–	–	–
	Ward 17		449	449	2198	1113	1085	223	120	103	5	4	–	–	934	793	588	70	4	–	–	–
	Ward 18		431	431	2104	1064	1040	240	115	1125	–	–	–	–	926	765	610	89	–	–	–	–
	Ward 19		464	464	1945	989	956	225	122	103	2	2	10	12	773	597	514	99	2	–	–	–
	Ward 20		318	318	1353	671	682	141	75	66	–	–	–	–	570	469	377	62	7	1	1	2
	Ward 21		299	299	1350	656	694	157	68	89	–	–	–	–	553	505	388	53	2	–	–	–
	Ward 22		622	622	2882	1453	1429	451	222	229	5	9	–	–	1118	934	808	190	1	–	–	–
	Ward 23		379	379	1779	885	894	221	113	108	13	15	–	–	712	614	540	112	–	–	–	–
	Ward 24		374	374	1683	878	805	223	126	97	–	–	–	–	650	502	501	118	1	–	3	8
	Ward 25		320	320	1417	689	728	160	76	84	–	–	–	–	546	484	398	53	2	–	–	–
	Ward 26		316	316	1463	748	715	121	68	53	–	–	–	–	653	605	432	23	–	–	–	–
	Ward 27		314	314	1372	689	683	148	76	72	122	125	–	–	583	518	404	66	–	–	–	–
	Ward 28		375	375	1681	858	823	153	78	75	–	–	–	–	773	706	502	30	–	–	–	–
	Ward 29		377	377	1742	877	865	191	86	105	–	–	–	–	744	636	538	96	1	–	–	–
	Ward 30		738	738	3268	1630	1638	452	212	240	11	11	9	9	1261	1002	958	225	9	–	–	2
	Ward 31		537	537	2266	1132	1134	305	148	157	137	118	–	–	835	625	662	267	43	6	40	53
	Ward 32		499	499	2280	1119	1161	276	141	135	7	6	–	–	908	793	547	90	1	–	–	–
	Ward 33		526	526	2460	1110	1350	247	111	136	42	95	11	10	973	1135	524	108	–	–	1	1
	Ward 34		472	472	2059	1064	995	189	94	95	26	19	3	2	932	779	568	145	1	–	4	1
1020	**Rosalpatti (VP)**	**4.73**	**3510**	**3511**	**15957**	**8536**	**7421**	**2241**	**1175**	**1066**	**1271**	**1246**	**31**	**26**	**5741**	**4124**	**4093**	**1342**	**141**	**31**	**230**	**170**
	Ward 1		628	629	2737	1431	1306	424	239	185	186	160	–	–	1114	871	767	129	26	3	20	3
	Ward 2		1393	1393	5854	2947	2907	916	475	441	473	464	20	16	1988	1448	1636	647	8	4	72	15
	Ward 3		370	370	1620	820	800	206	105	101	104	103	8	8	657	559	416	53	30	–	7	1

Location Code No.	Name of Ward/Town	Category of Main Workers: Livestock, Forestry Fishing, Hunting, Plantations, orchards and allied activities III		Mining and quarrying IV		Manufacturing, Processing Servicing and repairs: Household Industry IV(a)		Other than household industry IV(b)		Constructions IV		Trade and Commerce		Transport Storage & Communications VII		Other Services IX		Marginal Workers		Non-workers	
		(M)	(F)	(M)	(F)	(M)	(F)	(M)	(F)	(M)	(F)	(M)	(F)	(M)	(F)	(M)	(F)	(M)	(F)	(M)	(F)
		(24)	(25)	(26)	(27)	(28)	(29)	(30)	(31)	(32)	(33)	(34)	(35)	(36)	(37)	(38)	(30)	(40)	(41)	(42)	(43)
1010	**Virudunagar (M) (Contd)**																				
	Ward 15	2	–	–	–	24	–	97	14	18	–	239	9	67	3	109	35	–	1	465	908
	Ward 16	3	1	–	–	3	–	181	153	51	3	361	6	61	5	164	60	4	12	710	1302
	Ward 17	–	–	–	–	5	–	126	9	25	–	285	20	28	–	115	41	1	72	524	943
	Ward 18	–	–	–	–	–	–	151	38	17	–	310	13	41	2	91	36	1	3	453	948
	Ward 19	2	1	–	–	–	–	121	43	56	4	173	6	49	1	111	44	3	35	472	822
	Ward 20	1	–	–	–	2	–	112	19	24	–	126	13	40	4	64	23	–	1	294	619
	Ward 21	1	–	–	–	–	–	109	21	13	–	189	16	37	3	37	10	1	6	267	635
	Ward 22	1	–	–	–	–	–	345	161	11	1	212	2	164	5	74	21	–	–	645	1239
	Ward 23	2	1	1	–	1	–	175	22	17	2	262	45	41	2	41	40	–	18	345	764
	Ward 24	1	–	–	–	1	–	171	76	20	1	212	20	53	6	39	7	–	63	377	624
	Ward 25	–	1	–	–	–	–	175	17	15	1	133	5	28	–	45	29	–	9	291	666
	Ward 26	3	–	–	–	–	2	103	2	2	–	276	3	13	–	35	16	–	–	316	692
	Ward 27	–	–	–	–	–	–	102	10	15	–	202	17	30	6	55	33	1	10	284	607
	Ward 28	–	1	–	–	–	–	120	1	1	–	321	5	22	1	38	22	1	–	355	793
	Ward 29	1	1	–	–	–	–	156	40	12	3	276	16	26	5	66	31	–	–	339	769
	Ward 30	7	–	–	–	–	–	257	171	54	3	407	12	139	6	85	31	2	33	670	1380
	Ward 31	7	–	–	–	2	–	190	155	33	8	221	15	43	14	83	16	–	–	470	867
	Ward 32	–	–	–	–	–	7	127	43	25	1	255	10	34	3	105	26	–	7	572	1064
	Ward 33	3	–	–	–	–	–	136	31	18	1	274	11	20	2	72	62	2	7	584	1235
	Ward 34	4	–	–	–	–	1	150	40	16	7	207	15	23	2	163	79	1	–	495	850
1020	**Rosalpatti (VP) (Contd.)**	**31**	**4**	**–**	**–**	**24**	**12**	**1019**	**723**	**361**	**71**	**833**	**100**	**513**	**24**	**941**	**207**	**10**	**407**	**4433**	**5672**
	Ward 1	7	1	–	–	3	–	230	83	94	6	136	4	84	3	167	26	–	196	664	981
	Ward 2	16	3	–	–	5	1	431	408	121	38	368	77	239	12	376	89	9	84	1302	2176
	Ward 3	3	–	–	–	9	–	79	16	13	–	104	4	54	2	117	30	–	1	404	746

Location. Code No.	Name of Ward/Town	Area of Village/ town in hectares/ Sq.kms	No. of occupied residential houses	No.of house-holds	Total Population (including Institutional & House less population			Total Population in the age group (0-6)			Scheduled castes		Scheduled Tribes		Literates		Industrial: Total Main workers (I-IX)		Industrial: Cultivators (I)		Industrial: Agricultural Labourers (II)	
					(P)	(M)	(F)	(P)	(M)	(F)	(M)	(F)	(M)	(F)	(M)	(F)	(M)	(F)	(M)	(F)	(M)	(F)
(1)	(2)	(3)	(4)	(5)	(6)	(7)	(8)	(9)	(10)	(11)	(12)	(13)	(14)	(15)	(16)	(17)	(18)	(19)	(20)	(21)	(22)	(23)
1020	**Rosalpatti (VP) (Contd)**																					
	Ward 4		529	529	2275	1169	1106	332	173	159	190	194	–	–	900	667	572	208	44	11	31	49
	Ward 5		590	590	3471	2169	1302	363	183	180	318	325	3	2	1082	579	702	305	33	13	100	102
1030	**Kooraikundu (VP)**	**11.86**	**2728**	**2731**	**11238**	**5616**	**5622**	**1768**	**879**	**889**	**818**	**785**	**27**	**27**	**3698**	**2692**	**3246**	**1409**	**47**	**15**	**299**	**202**
	Ward 1		218	218	885	461	424	128	64	64	163	152	–	–	331	220	269	112	6	10	104	72
	Ward 2		513	516	2095	1075	1020	357	185	172	421	425	3	2	785	590	568	232	4	2	52	79
	Ward 3		444	444	1783	879	904	247	127	120	70	65	2	2	479	358	512	263	2	–	25	9
	Ward 4		396	396	1589	757	832	283	127	156	29	31	5	3	426	298	440	210	5	2	66	15
	Ward 5		274	274	1115	541	574	165	77	88	5	4	–	–	367	286	339	116	–	–	–	1
	Ward 6		883	883	3771	1903	1868	588	299	289	130	108	17	20	1310	940	1118	476	20	1	52	26
1040	**Aruppukkottai (M)**	**31.48**	**17379**	**17387**	**78976**	**39861**	**39115**	**8693**	**4461**	**4232**	**2127**	**2229**	**19**	**14**	**31695**	**24542**	**22519**	**12870**	**447**	**182**	**823**	**1255**
	Ward 1		494	495	1991	997	994	189	99	90	–	–	–	–	837	668	608	347	150	50	236	217
	Ward 2		495	495	2043	1011	1032	231	102	129	143	164	–	–	815	609	599	471	29	28	39	103
	Ward 3		473	473	2111	1074	1037	197	106	91	20	21	–	–	853	579	645	405	1	1	11	21
	Ward 4		436	437	1990	991	999	259	128	131	113	111	–	–	792	631	566	493	2	3	9	47
	Ward 5		695	695	3045	1547	1498	378	203	175	116	105	–	–	1164	900	896	345	6	–	11	41
	Ward 6		507	507	2608	1315	1293	461	224	237	–	–	–	–	940	759	617	186	24	1	3	1
	Ward 7		412	412	2596	1164	1432	289	156	133	20	92	–	–	937	1106	532	258	7	–	5	6
	Ward 8		376	376	1781	896	885	189	104	85	17	18	–	–	648	460	506	276	2	–	–	–
	Ward 9		630	631	3084	1522	1562	330	168	162	2	2	–	–	1235	1011	858	560	14	16	6	–
	Ward 10		448	448	1944	982	962	208	98	110	4	1	–	–	817	670	537	272	5	–	1	1

Location Code No.	Name of Ward/Town	Category of Main Workers: Livestock, Forestry Fishing, Hunting, Plantations, orchards and allied activities III		Mining and quarrying IV		Manufacturing, Processing Servicing and repairs: Household Industry IV(a)		Other than household industry IV(b)		Constructions IV		Trade and Commerce		Transport Storage & Communications VII		Other Services IX		Marginal Workers		Non-workers	
		(M)	(F)	(M)	(F)	(M)	(F)	(M)	(F)	(M)	(F)	(M)	(F)	(M)	(F)	(M)	(F)	(M)	(F)	(M)	(F)
		(24)	(25)	(26)	(27)	(28)	(29)	(30)	(31)	(32)	(33)	(34)	(35)	(36)	(37)	(38)	(30)	(40)	(41)	(42)	(43)
1020	**Rosalpatti (VP)** ~~(Contd)~~																				
	Ward 4	3	–	–	–	4	10	150	95	51	4	119	2	49	2	121	35	–	10	597	888
	Ward 5	2	–	–	–	3	1	129	121	82	23	106	13	87	5	160	27	1	116	1466	881
1030	**Kooraikundu (VP)**	**34**	**6**	**3**	**2**	**29**	**71**	**828**	**756**	**293**	**55**	**649**	**48**	**210**	**8**	**854**	**246**	**9**	**280**	**2361**	**3933**
	Ward 1	2	–	1	–	–	–	6	3	13	5	8	–	3	–	116	22	1	3	191	309
	Ward 2	14	2	1	2	2	2	116	80	19	3	48	14	34	1	278	47	3	9	504	779
	Ward 3	6	–	–	–	10	12	128	124	33	7	86	7	50	3	172	101	1	45	366	596
	Ward 4	1	–	–	–	1	–	160	170	62	13	85	3	23	–	37	7	–	–	317	622
	Ward 5	–	1	1	–	–	–	113	91	29	2	114	7	23	–	59	14	–	–	202	458
	Ward 6	11	3	–	–	16	57	305	288	137	25	308	17	77	4	192	55	4	223	781	1169
1040	**Aruppukkottai (M)**	**113**	**7**	**18**	**10**	**4123**	**6753**	**5257**	**2606**	**696**	**121**	**6172**	**452**	**1426**	**68**	**3444**	**1416**	**72**	**1117**	**17270**	**25128**
	Ward 1	4	–	–	–	7	2	94	22	6	–	31	3	18	1	62	52	–	198	389	449
	Ward 2	3	1	–	–	106	189	97	48	11	4	162	12	28	2	124	84	–	–	412	561
	Ward 3	1	–	1	–	83	269	154	67	17	1	237	16	50	–	90	30	2	9	427	623
	Ward 4	9	–	–	–	170	290	142	119	23	4	114	14	40	2	57	14	–	17	425	489
	Ward 5	3	–	–	–	59	35	179	181	22	7	369	23	102	6	145	52	1	36	650	1117
	Ward 6	–	–	–	–	131	144	31	2	28	–	237	3	24	–	139	35	–	–	698	1107
	Ward 7	1	–	–	–	62	111	91	52	22	–	181	6	31	2	132	81	–	110	632	1064
	Ward 8	5	–	–	–	175	230	87	16	6	1	123	3	53	1	55	25	–	–	390	609
	Ward 9	–	–	1	–	153	314	213	138	18	5	266	27	29	3	158	57	–	2	664	1000
	Ward 10	5	–	–	–	31	107	100	53	15	1	237	20	59	33	84	57	–	–	445	690

Location. Code No.	Name of Ward/Town	Area of Village/ town in hectares/ Sq.kms	No. of occupied residential houses	No.of house-holds	Total Population (including Institutional & House less population			Total Population in the age group (0-6)			Scheduled castes		Scheduled Tribes		Literates		Total Main workers (I-IX)		Industrial Cultivators (I)		Industrial Agricultural Labourers (II)	
					(P)	(M)	(F)	(P)	(M)	(F)	(M)	(F)	(M)	(F)	(M)	(F)	(M)	(F)	(M)	(F)	(M)	(F)
(1)	(2)	(3)	(4)	(5)	(6)	(7)	(8)	(9)	(10)	(11)	(12)	(13)	(14)	(15)	(16)	(17)	(18)	(19)	(20)	(21)	(22)	(23)
1040	Aruppukkottai (M) (Contd)																					
	Ward 11		410	410	1865	952	913	194	99	95	-	-	-	-	837	758	553	133	5	1	-	-
	Ward 12		383	383	2101	1161	940	157	85	72	10	9	-	-	1037	762	499	110	8	-	10	1
	Ward 13		440	441	1841	979	862	156	59	97	6	7	-	-	848	567	551	284	11	-	10	3
	Ward 14		483	483	2280	1173	1107	234	122	112	4	5	-	-	1024	899	669	170	4	1	-	4
	Ward 15		612	612	2530	1288	1242	243	141	102	1	1	-	-	1074	772	783	574	1	3	6	3
	Ward 16		383	383	1706	853	853	222	127	95	517	519	-	-	565	374	481	333	2	1	35	224
	Ward 17		524	528	2046	1006	1040	216	103	113	11	9	-	-	818	623	624	574	-	-	3	22
	Ward 18		459	459	1775	893	882	180	100	80	-	-	-	-	716	521	540	508	12	8	22	86
	Ward 19		397	397	1650	825	825	175	90	85	86	86	-	-	656	486	517	475	1	-	48	57
	Ward 20		496	496	2227	1118	1109	202	110	92	3	20	-	-	939	839	683	624	1	2	-	-
	Ward 21		474	474	1943	979	964	215	107	108	21	24	6	3	668	614	594	467	1	-	-	-
	Ward 22		617	617	2912	1412	1500	285	141	144	15	20	3	5	1106	887	774	476	3	3	-	-
	Ward 23		441	441	2142	1064	1078	217	99	118	31	34	10	6	841	657	662	221	-	3	-	2
	Ward 24		425	425	2005	1023	982	225	102	123	5	4	-	-	880	691	610	219	4	1	5	6
	Ward 25		530	530	2509	1276	1233	274	142	132	7	6	-	-	1045	796	671	177	12	6	5	20
	Ward 26		603	603	2688	1355	1333	347	170	177	284	285	-	-	1004	715	782	263	73	20	229	181
	Ward 27		461	461	2040	1072	968	229	122	107	58	44	-	-	877	603	573	334	5	2	1	4
	Ward 28		461	461	2095	1085	1010	204	110	94	18	52	-	-	817	693	582	361	-	3	-	1
	Ward 29		661	661	2970	1532	1438	384	187	197	536	553	-	-	1103	739	836	365	41	14	105	184
	Ward 30		507	507	2476	1231	1245	268	145	123	3	8	-	-	996	841	687	287	8	2	1	3
	Ward 31		446	446	2118	1043	1075	192	104	88	-	-	-	-	856	682	609	375	-	-	2	-
	Ward 32		331	331	1651	883	768	159	90	69	33	-	-	-	736	485	437	234	-	-	3	4
	Ward 33		484	484	2129	1084	1045	176	90	86	5	4	-	-	906	565	638	361	-	-	7	1
	Ward 34		549	549	2498	1237	1261	280	139	141	7	5	-	-	970	657	747	570	3	6	8	12
	Ward 35		836	836	3586	1838	1748	528	289	239	31	20	-	-	1338	923	1053	762	12	7	2	-

Location Code No.	Name of Ward/Town	Category of Main Workers: Livestock, Forestry Fishing, Hunting, Plantations, orchards and allied activities III		Mining and quarrying IV		Manufacturing, Processing Servicing and repairs: Household Industry IV(a)		Other than household industry IV(b)		Constructions IV		Trade and Commerce		Transport Storage & Communications VII		Other Services IX		Marginal Workers		Non-workers	
		(M)	(F)	(M)	(F)	(M)	(F)	(M)	(F)	(M)	(F)	(M)	(F)	(M)	(F)	(M)	(F)	(M)	(F)	(M)	(F)
		(24)	(25)	(26)	(27)	(28)	(29)	(30)	(31)	(32)	(33)	(34)	(35)	(36)	(37)	(38)	(30)	(40)	(41)	(42)	(43)
1040	Aruppukkottai (M) (Contd)																				
	Ward 11	1	–	–	–	4	19	79	16	8	–	323	32	37	1	96	64	1	14	398	766
	Ward 12	8	–	–	–	4	2	84	31	3	2	268	25	40	–	74	49	3	9	659	821
	Ward 13	1	–	–	–	190	221	90	39	5	–	162	7	23	1	59	13	1	2	427	576
	Ward 14	2	–		–	39	66	81	15	15	–	367	22	78	4	83	58	–	–	504	937
	Ward 15	1	–	1	–	376	518	115	17	6	–	184	13	28	1	65	19	–	4	505	664
	Ward 16	14	–	7	2	24	24	131	48	42	1	112	17	73	1	41	15	–	–	372	520
	Ward 17	6	–	–	–	323	512	100	12	11	1	113	7	28	2	40	18	21	49	361	417
	Ward 18	1	–	–	–	241	345	100	24	36	6	76	9	17	–	35	30	5	1	348	373
	Ward 19	2	–	–	–	254	394	67	2	5	–	91	7	3	–	46	15	1	1	307	349
	Ward 20	3	–	–	–	256	383	219	216	5	–	145	11	14	–	40	12	–	3	435	482
	Ward 21	–	–	–	–	379	414	89	35	5	2	65	4	16	1	39	11	–	1	385	496
	Ward 22	2	–	–	–	132	343	121	35	12	2	269	12	71	2	164	79	–	1	638	1023
	Ward 23	1	–	2	–	60	137	284	18	6	–	143	21	81	1	85	39	4	252	398	605
	Ward 24	7	2	–	–	99	147	97	19	6	3	224	7	43	–	125	34	2	13	411	750
	Ward 25	8	–	–	–	43	16	141	77	57	3	190	14	92	–	123	41	7	34	598	1022
	Ward 26	6	1	–	–	2	1	224	26	11	1	37	4	52	–	148	29	3	9	570	1061
	Ward 27	–	–	–	–	90	87	221	173	16	–	81	11	30	–	129	57	1	91	498	543
	Ward 28	3	1	–	–	35	62	273	249	19	3	148	9	23	–	81	33	4	173	499	476
	Ward 29	6	–	–	–	4	7	119	72	77	17	194	9	81	–	209	62	–	3	696	1070
	Ward 30	5	–	1	–	69	176	140	12	94	31	174	9	46	1	149	53	–	11	544	947
	Ward 31	–	–	1	–	93	235	142	49	12	9	204	19	16	2	139	61	8	37	426	663
	Ward 32	1	–	–	–	49	120	129	78	19	2	125	10	23	–	88	20	–	–	446	534
	Ward 33	–	–	–	–	129	308	209	8	7	–	140	6	29	–	117	38	1	5	445	679
	Ward 34	3	2	4	8	125	335	260	155	22	11	199	18	16	1	107	22	2	8	488	683
	Ward 35	1	–	–	–	126	190	554	482	29	4	181	22	32	–	116	57	5	24	780	962

Location. Code No.	Name of Ward/Town	Area of Village/ town in hectares/ Sq.kms	No. of occupied residential houses	No.of house-holds	Total Population (including Institutional & House less population			Total Population in the age group (0-6)			Scheduled castes		Scheduled Tribes		Literates		Industrial: Total Main workers (I-IX)		Industrial: Cultivators (I)		Industrial: Agricultural Labourers (II)	
					(P)	(M)	(F)	(P)	(M)	(F)	(M)	(F)	(M)	(F)	(M)	(F)	(M)	(F)	(M)	(F)	(M)	(F)
(1)	(2)	(3)	(4)	(5)	(6)	(7)	(8)	(9)	(10)	(11)	(12)	(13)	(14)	(15)	(16)	(17)	(18)	(19)	(20)	(21)	(22)	(23)
1050	**Sithurajapuram (VP)**	**3.09**	**2339**	**2339**	**9358**	**4702**	**4656**	**1383**	**680**	**703**	**290**	**285**	**3**	**3**	**3253**	**2344**	**2933**	**1904**	**81**	**17**	**184**	**93**
	Ward 1		230	230	892	421	471	114	53	61	38	48	–	–	322	337	269	225	32	5	39	42
	Ward 2		523	523	2041	1006	1035	273	129	144	–	–	–	–	661	447	661	496	26	6	81	23
	Ward 3		345	345	1319	666	653	209	108	101	–	–	–	–	470	321	438	319	–	–	6	6
	Ward 4		185	185	860	449	411	113	57	56	–	–	–	–	361	296	259	38	2	–	10	2
	Ward 5		577	577	2356	1194	1162	371	177	194	–	–	–	–	872	599	754	514	3	2	10	4
	Ward 6		177	177	728	385	343	119	63	56	–	–	–	–	269	176	216	91	1	–	12	1
	Ward 7		302	302	1162	581	581	184	93	91	252	237	3	3	298	168	336	221	17	4	26	15
1060	**Anaiyur (VP)**	**8.91**	**4469**	**4469**	**17659**	**8915**	**8744**	**2662**	**1336**	**1326**	**804**	**790**	**5**	**5**	**6029**	**4164**	**5387**	**2963**	**157**	**89**	**227**	**241**
	Ward 1		365	365	1456	731	725	218	118	100	175	171	1	1	466	278	437	298	48	19	45	16
	Ward 2		156	156	589	291	298	88	49	39	–	–	–	–	134	73	195	197	24	26	–	–
	Ward 3		36	36	178	86	92	36	15	21	86	92	–	–	44	28	49	42	7	2	–	–
	Ward 4		231	231	868	454	414	165	90	75	–	–	–	–	122	32	315	305	33	16	48	83
	Ward 5		405	405	1474	803	671	203	100	103	89	76	–	–	662	416	469	73	–	1	4	–
	Ward 6		1162	1162	4933	2525	2408	683	335	348	156	151	–	–	2029	1619	1390	361	8	4	12	7
	Ward 7		59	59	274	133	141	26	12	14	–	–	–	–	115	96	81	30	–	–	–	1
	Ward 8		1518	1518	5856	2891	2965	923	466	457	187	182	3	2	1995	1358	1797	1104	11	4	84	69
	Ward 9		471	471	1722	842	880	278	129	149	111	118	1	2	420	235	540	493	24	17	33	63
	Ward 10		66	66	309	159	150	42	22	20	–	–	–	–	42	29	114	60	2	–	1	2
1070	**Pallapatti (VP)**	**8.32**	**4813**	**4814**	**18991**	**9490**	**9501**	**2970**	**1532**	**1438**	**1148**	**1181**	**6**	**1**	**6147**	**4123**	**5829**	**3218**	**177**	**15**	**196**	**77**
	Ward 1		515	516	1888	944	944	313	164	149	941	940	–	–	436	244	528	481	46	9	10	5
	Ward 2		1405	1405	5396	2670	2726	853	426	427	130	151	–	–	1696	974	1658	602	115	2	164	67
	Ward 3		1019	1019	3918	1915	2003	619	302	317	30	22	–	–	1271	890	1270	901	4	2	1	–
	Ward 4		749	749	3114	1550	1564	444	233	211	31	32	–	–	1024	795	937	473	3	–	2	–
	Ward 5		482	482	1988	1032	956	299	165	134	6	13	–	–	770	562	596	258	7	2	14	5
	Ward 6		643	643	2687	1379	1308	442	242	200	10	16	–	–	950	608	840	503	2	–	5	–

Location Code No.	Name of Ward/Town	Category of Main Workers: Livestock, Forestry Fishing, Hunting, Plantations, orchards and allied activities III (M) (24)	III (F) (25)	Mining and quarrying IV (M) (26)	IV (F) (27)	Manufacturing, Processing Servicing and repairs: Household Industry IV(a) (M) (28)	IV(a) (F) (29)	Other than household industry IV(b) (M) (30)	IV(b) (F) (31)	Constructions IV (M) (32)	IV (F) (33)	Trade and Commerce (M) (34)	(F) (35)	Transport Storage & Communications VII (M) (36)	VII (F) (37)	Other Services IX (M) (38)	IX (F) (30)	Marginal Workers (M) (40)	(F) (41)	Non-workers (M) (42)	(F) (43)
1050	**Sithurajapuram (VP)**	**2**	**1**	**2**	**–**	**18**	**74**	**1547**	**1629**	**280**	**6**	**447**	**23**	**152**	**–**	**220**	**61**	**–**	**3**	**1769**	**2749**
	Ward 1	–	–	–	–	1	2	109	165	16	–	31	–	16	–	25	11	–	–	152	246
	Ward 2	–	–	–	–	12	52	309	401	55	1	92	4	44	–	42	9	–	3	345	536
	Ward 3	–	–	–	–	–	1	200	300	81	1	91	4	30	–	30	7	–	–	228	334
	Ward 4	–	1	–	–	–	1	130	20	15	1	66	4	7	–	28	9	–	–	190	373
	Ward 5	1	–	1	–	5	18	469	463	71	–	105	9	29	–	60	18	–	–	440	648
	Ward 6	–	–	–	–	–	–	133	87	13	–	33	1	7	–	17	2	–	–	169	252
	Ward 7	1	–	–	–	–	–	197	193	29	3	29	1	19	–	18	5	–	–	245	360
1060	**Anaiyur (VP)**	**36**	**21**	**1**	**–**	**39**	**28**	**2868**	**2204**	**339**	**34**	**699**	**74**	**161**	**7**	**860**	**265**	**28**	**73**	**3500**	**5708**
	Ward 1	–	–	–	–	–	–	241	254	23	–	38	2	20	–	22	7	–	–	294	427
	Ward 2	11	2	–	–	–	–	138	163	–	–	12	1	3	–	7	5	–	–	96	101
	Ward 3	8	1	–	–	–	–	25	37	1	–	7	1	–	–	1	1	–	–	37	50
	Ward 4	1	–	1	–	–	–	205	204	3	–	19	1	–	–	5	1	–	–	139	109
	Ward 5	–	–	–	–	–	–	139	42	19	–	60	1	9	2	238	27	–	–	334	598
	Ward 6	–	–	–	–	26	–	591	162	54	5	282	29	60	5	357	149	24	12	1111	2035
	Ward 7	–	–	–	–	–	–	69	25	–	–	5	1	1	–	6	3	–	–	52	111
	Ward 8	10	14	–	–	7	28	990	885	215	27	248	37	59	–	173	40	1	2	1093	1859
	Ward 9	6	4	–	–	6	–	363	374	24	2	24	1	9	–	51	32	3	59	299	328
	Ward 10	–	–	–	–	–	–	107	58	–	–	4	–	–	–	–	–	–	–	45	90
1070	**Pallapatti (VP)**	**23**	**2**	**3**	**1**	**6**	**220**	**3446**	**2737**	**331**	**18**	**826**	**39**	**264**	**–**	**557**	**109**	**3**	**290**	**3658**	**5993**
	Ward 1	16	2	–	–	–	–	364	456	20	–	37	1	22	–	13	8	–	1	416	462
	Ward 2	7	–	3	–	5	4	847	499	123	6	142	5	93	–	159	19	3	238	1009	1886
	Ward 3	–	–	–	–	–	–	818	856	64	6	183	11	63	–	137	26	–	–	645	1102
	Ward 4	–	–	–	–	–	–	589	431	38	–	200	11	25	–	80	31	–	–	613	1091
	Ward 5	–	–	–	–	–	3	358	230	22	1	109	3	15	–	71	14	–	50	436	648
	Ward 6	–	–	–	1	1	213	470	265	64	5	155	8	46	–	97	11	–	1	539	804

Location. Code No.	Name of Ward/Town	Area of Village/ town in hectares/ Sq.kms	No. of occupied residential houses	No.of house-holds	Total Population (including Institutional & House less population			Total Population in the age group (0-6)			Scheduled castes		Scheduled Tribes		Literates		Industrial Total Main workers (I-IX)		Industrial Cultivators (I)		Industrial Agricultural Labourers (II)	
					(P)	(M)	(F)	(P)	(M)	(F)	(M)	(F)	(M)	(F)	(M)	(F)	(M)	(F)	(M)	(F)	(M)	(F)
(1)	(2)	(3)	(4)	(5)	(6)	(7)	(8)	(9)	(10)	(11)	(12)	(13)	(14)	(15)	(16)	(17)	(18)	(19)	(20)	(21)	(22)	(23)
1080	**Viswanattam (VP)****	**0.94**	**3880**	**3880**	**4899**	**7347**	**7552**	**2181**	**1114**	**1067**	**1197**	**1241**	–	–	**4307**	**2490**	**468**	**3554**	**19**	**41**	**348**	**247**
	Ward 1		970	970	3831	1909	1922	560	300	260	82	84	–	–	1164	671	1207	939	16	9	62	50
	Ward 2		1113	1113	4422	2137	2285	583	292	291	30	36	–	–	1295	750	1388	1240	4	2	182	117
	Ward 3		1797	1797	6646	3301	3345	1038	522	516	1085	1121	–	–	1848	1069	2086	1375	59	30	104	80
1090	**Alangulam (VP)**	**7.53**	**1336**	**1336**	**6126**	**3160**	**2966**	**709**	**374**	**335**	**573**	**570**	–	–	**2524**	**1881**	**1537**	**319**	**96**	**14**	**206**	**181**
	Ward 1		152	152	654	330	324	90	56	34	44	41	–	–	238	174	162	32	21	1	24	13
	Ward 2		192	192	981	510	471	120	62	58	22	22	–	–	390	278	248	40	49	4	40	8
	Ward 3		525	525	2357	1250	1107	321	177	144	237	205	–	–	924	598	635	190	26	9	132	129
	Ward 4		467	467	2134	1070	1064	178	79	99	270	302	–	–	972	831	492	57	–	–	10	31
1100	**Sattur (M)**	**3.83**	**6770**	**6773**	**29226**	**14642**	**14584**	**3602**	**1866**	**1736**	**546**	**613**	**11**	**8**	**11240**	**8603**	**8048**	**3037**	**97**	**61**	**26**	**10**
	Ward 1		633	633	2573	1316	1257	384	213	171	81	69	–	–	1001	682	750	352	3	1	6	3
	Ward 2		201	201	822	392	430	102	49	53	10	9	–	–	291	201	219	114	2	–	1	–
	Ward 3		366	366	1492	752	740	160	79	81	23	12	–	–	576	469	445	121	1	1	–	–
	Ward 4		319	319	1364	667	697	183	94	89	–	–	–	–	519	453	383	184	4	–	2	1
	Ward 5		364	364	1515	751	764	211	114	97	13	8	–	–	600	478	424	212	1	–	–	–
	Ward 6		282	282	1244	627	617	188	93	95	27	18	–	–	411	266	339	131	2	–	–	–
	Ward 7		201	201	868	427	441	128	66	62	11	11	11	8	319	261	231	182	–	–	–	2
	Ward 8		198	198	779	392	387	105	55	50	45	45	–	–	210	108	221	146	–	–	–	–
	Ward 9		369	369	1600	799	801	236	120	116	37	33	–	–	459	245	451	197	2	47	–	1
	Ward 10		277	277	1194	597	597	124	63	61	–	–	–	–	474	297	335	62	–	–	1	–
	Ward 11		253	253	1030	524	506	135	68	67	2	2	–	–	438	339	266	33	–	–	–	–
	Ward 12		224	224	987	485	502	113	57	56	–	–	–	–	402	324	269	114	–	–	–	–
	Ward 13		276	276	1159	575	584	150	72	78	14	15	–	–	444	336	312	141	–	–	2	–
	Ward 14		264	264	1258	662	596	177	94	83	88	82	–	–	529	383	333	130	–	–	2	–
	Ward 15		218	218	1074	502	572	112	59	53	53	156	–	–	387	381	223	108	34	7	2	2

CENSUS ABSTRACT

URBAN PRIMARY

Location Code No.	Name of Ward/Town	Livestock, Forestry Fishing, Hunting, Plantations, orchards and allied activities (III) (M) (24)	(F) (25)	Mining and quarrying (IV) (M) (26)	(F) (27)	Manufacturing, Processing Servicing and repairs — Household Industry (IV(a)) (M) (28)	(F) (29)	Other than household industry (IV(b)) (M) (30)	(F) (31)	Constructions (IV) (M) (32)	(F) (33)	Trade and Commerce (M) (34)	(F) (35)	Transport Storage & Communications (VII) (M) (36)	(F) (37)	Other Services (IX) (M) (38)	(F) (30)	Marginal Workers (M) (40)	(F) (41)	Non-workers (M) (42)	(F) (43)
		Category of Main Workers																			
1080	**Viswanattam (VP)**	**20**	**2**	–	–	**10**	**3**	**3156**	**3152**	**195**	**11**	**495**	**58**	**173**	**1**	**205**	**39**	–	**121**	**2666**	**3877**
	Ward 1	12	1	–	–	9	–	816	850	65	4	154	11	24	–	49	14	–	23	702	960
	Ward 2	2	–	–	–	1	3	988	1098	34	–	100	12	24	1	53	7	–	30	749	1015
	Ward 3	6	1	–	–	–	–	1352	1204	96	7	241	35	125	–	103	18	–	68	1215	1902
1090	**Alangulam (VP)**	**4**	–	–	–	**2**	**2**	**882**	**41**	**35**	–	**124**	**13**	**42**	–	**146**	**68**	–	**42**	**1623**	**2605**
	Ward 1	1	–	–	–	–	–	54	–	7	–	19	2	4	–	32	16	–	–	168	292
	Ward 2	1	–	–	–	–	–	94	16	9	–	9	–	13	–	33	12	–	2	262	429
	Ward 3	2	–	–	–	2	1	284	12	14	–	86	11	22	–	67	28	–	–	615	917
	Ward 4	–	–	–	–	–	1	450	13	5	–	10	–	3	–	14	12	–	40	578	967
1100	**Sattur (M)**	**20**	–	**4**	–	**26**	**28**	**2811**	**2279**	**264**	**12**	**2682**	**131**	**771**	**15**	**1347**	**501**	**86**	**1045**	**6508**	**10502**
	Ward 1	2	–	1	–	4	–	272	293	35	3	233	5	60	2	134	45	6	101	560	804
	Ward 2	1	–	1	–	1	–	84	106	13	–	65	1	25	–	26	7	7	97	166	219
	Ward 3	1	–	–	–	–	–	164	95	8	–	176	4	42	–	53	21	10	94	297	525
	Ward 4	3	–	–	–	1	–	115	141	6	1	166	12	52	–	34	29	10	69	274	444
	Ward 5	–	–	–	–	2	1	172	183	11	–	128	5	52	1	58	22	14	233	313	319
	Ward 6	1	–	–	–	–	–	165	97	9	1	84	5	33	–	45	28	–	29	288	457
	Ward 7	3	–	–	–	–	–	98	153	13	–	74	14	18	1	25	12	–	4	196	255
	Ward 8	1	–	1	–	–	1	84	127	11	–	27	4	23	–	74	14	–	9	171	232
	Ward 9	–	–	1	–	2	1	233	131	28	–	79	6	42	–	64	11	–	25	348	579
	Ward 10	–	–	–	–	–	–	146	52	17	–	85	1	34	–	52	9	1	39	261	496
	Ward 11	–	–	–	–	4	1	69	5	9	–	73	2	27	–	84	25	1	51	257	422
	Ward 12	–	–	–	–	–	–	82	89	8	–	84	8	26	2	69	15	–	11	216	377
	Ward 13	2	–	–	–	–	–	92	111	14	2	128	3	29	–	45	25	16	26	247	417
	Ward 14	1	–	–	–	–	–	140	93	20	–	75	3	39	–	56	34	–	20	329	446
	Ward 15	1	–	–	–	1	4	58	59	11	–	64	10	13	2	39	24	9	67	270	397

Location. Code No.	Name of Ward/Town	Area of Village/ town in hectares/ Sq.kms	No. of occupied residential houses	No.of house-holds	Total Population (including Institutional & House less population			Total Population in the age group (0-6)			Scheduled castes		Scheduled Tribes		Literates		Industrial Total Main workers (I-IX)		Industrial Cultivators (I)		Industrial Agricultural Labourers (II)	
					(P)	(M)	(F)	(P)	(M)	(F)	(M)	(F)	(M)	(F)	(M)	(F)	(M)	(F)	(M)	(F)	(M)	(F)
(1)	(2)	(3)	(4)	(5)	(6)	(7)	(8)	(9)	(10)	(11)	(12)	(13)	(14)	(15)	(16)	(17)	(18)	(19)	(20)	(21)	(22)	(23)
1100	**Sattur (M) (Contd).**																					
	Ward 16		206	206	931	491	440	99	53	46	–	–	–	–	421	348	281	23	2	–	–	–
	Ward 17		234	234	1082	550	532	126	67	59	–	–	–	–	412	328	299	70	31	5	8	1
	Ward 18		241	241	1067	528	539	125	75	50	115	126	–	–	375	291	292	99	2	–	–	–
	Ward 19		208	208	946	492	454	78	45	33	–	–	–	–	420	338	260	39	6	–	–	–
	Ward 20		183	183	821	408	413	85	47	38	3	2	–	–	343	299	240	93	–	–	–	–
	Ward 21		239	239	979	482	497	101	48	53	–	–	–	–	417	364	246	86	1	–	–	–
	Ward 22		283	283	1089	540	549	136	71	65	1	2	–	–	432	341	312	127	–	–	1	–
	Ward 23		252	252	1217	592	625	106	55	51	–	–	–	–	513	459	318	123	–	–	–	–
	Ward 24		177	177	774	404	370	69	31	38	2	1	–	–	362	274	207	29			–	–
	Ward 25		132	132	615	323	292	72	39	33	–	–	–	–	209	139	191	62	2	–	–	–
	Ward 26		170	170	746	364	382	97	39	58	21	22	–	–	276	199	201	59	1	–		–
1110	**Elayirampannai (VP).**	**5.51**	**1483**	**1483**	**5937**	**2937**	**3000**	**719**	**382**	**337**	**89**	**83**	–	–	**2191**	**1754**	**1686**	**1317**	**92**	**16**	**281**	
	Ward 1		196	196	805	402	403	102	48	54	–	–	–	–	299	224	232	246	4	–	26	17
	Ward 2		169	169	693	348	345	87	48	39	5	6	–	–	235	173	199	130	20	2	15	19
	Ward 3		282	282	1131	577	554	140	80	60	–	–	–	–	424	318	292	136	10	–	77	12
	Ward 4		196	196	831	412	419	112	54	58	2	1	–	–	314	238	232	209	18	3	3	12
	Ward 5		96	96	356	180	176	32	17	15	–	–	–	–	157	139	115	117	–	–	12	10
	Ward 6		126	126	450	207	243	43	23	20	1	3	–	–	160	157	135	143	39	5	10	11
	Ward 7		126	126	446	204	242	42	22	20	4	2	–	–	154	145	129	99	6	2	36	19
	Ward 8		131	131	567	281	286	73	41	32	1	1	–	–	218	181	152	52	3	–	39	34
	Ward 9		161	161	658	326	332	88	49	39	76	70	–	–	230	179	200	185	12	4	[illegible]	61
1120	**Chatrapatti (VP)**	**6.36**	**1296**	**1299**	**4363**	**2161**	**2202**	**469**	**256**	**213**	**109**	**105**	–	–	**1614**	**1045**	**1353**	**808**	**46**	**19**	**139**	**162**
	Ward 1		81	82	359	179	180	61	9	22	109	105	–	–	102	85	96	68	17	14	27	46
	Ward 2		212	212	693	328	365	87	43	44	–	–	–	–	213	140	224	182	2	–	62	61
	Ward 3		102	103	350	177	173	31	19	12	–	–	–	–	135	96	98	20	4	–	7	2
	Ward 4		94	94	280	145	135	32	18	14	–	–	–	–	99	55	89	18	4	–	7	3
	Ward 5		190	190	624	321	303	62	42	20	–	–	–	–	245	155	200	136	4	–	2	4
	Ward 6		91	91	293	138	155	24	7	17	–	–	–	–	113	70	95	70	3	–	–	–
	Ward 7		99	100	304	156	148	34	20	14	–	–	–	–	119	73	91	35	4	–	–	–
	Ward 8		140	140	527	257	270	58	32	26	–	–	–	–	195	125	163	78	–	–	1	11
	Ward 9		146	146	440	221	219	32	15	[illegible]	–	–	–	–	197	115	143	90	–	–	3	7

Location Code No.	Name of Ward/Town	Category of Main Workers: Livestock, Forestry Fishing, Hunting, Plantations, orchards and allied activities III		Mining and quarrying IV		Manufacturing, Processing Servicing and repairs: Household Industry IV(a)		Other than household industry IV(b)		Construction IV		Trade and Commerce VII		Transport Storage & Communications VIII		Other Services IX		Marginal Workers		Non-workers	
		(M)	(F)	(M)	(F)	(M)	(F)	(M)	(F)	(M)	(F)	(M)	(F)	(M)	(F)	(M)	(F)	(M)	(F)	(M)	(F)
		(24)	(25)	(26)	(27)	(28)	(29)	(30)	(31)	(32)	(33)	(34)	(35)	(36)	(37)	(38)	(30)	(40)	(41)	(42)	(43)
1100	**Sattur (Pt) (Contd)**																				
	Ward 16	–	–	–	–	–	–	66	13	2	–	179	1	8	–	24	9	–	–	210	417
	Ward 17	–	–	–	–	2	13	58	32	5	–	147	2	27	–	21	17	–	19	251	443
	Ward 18	–	–	–	–	–	–	69	6	2	–	119	2	48	–	52	28	–	14	236	426
	Ward 19	–	–	–	–	–	–	73	22	5	–	124	5	11	–	41	12	3	27	229	388
	Ward 20	–	–	–	–	–	–	57	66	4	–	104	6	23	2	52	19	–	–	168	320
	Ward 21	–	–	–	–	5	6	51	39	1	3	99	5	23	2	66	31	0	1	236	410
	Ward 22	1	–	–	–	1	–	125	105	11	–	73	5	35	1	65	15	1	1	227	421
	Ward 23	2	–	–	–	–	–	124	94	8	1	96	7	19	1	69	20	4	31	270	471
	Ward 24	1	–	–	–	–	1	44	7	5	–	97	4	17	1	40	16	1	27	196	314
	Ward 25	–	–	–	–	–	–	92	52	5	1	49	3	23	–	20	6	2	11	130	219
	Ward 26	–	–	–	–	3	–	78	45	3	–	54	8	22	–	39	6	1	39	162	284
1110	**Elayirampannai (VP)**	**7**	**1**	**2**	**–**	**2**	**18**	**512**	**992**	**276**	**1**	**312**	**11**	**26**	**–**	**176**	**83**	**2**	**13**	**1249**	**1670**
	Ward 1	–	–	–	–	–	–	53	217	76	–	30	1	10	–	33	11	–	3	170	154
	Ward 2	–	–	–	–	–	–	60	93	55	1	23	–	6	–	20	15	–	–	149	215
	Ward 3	3	–	–	–	–	–	63	122	93	–	31	–	–	–	15	2	2	8	283	410
	Ward 4	4	1	2	–	1	–	85	181	47	–	42	–	3	–	27	12	–	–	180	210
	Ward 5	–	–	–	–	–	–	55	101	–	–	37	–	2	–	9	6	–	–	65	59
	Ward 6	–	–	–	–	–	–	44	112	–	–	38	6	1	–	23	9	–	–	72	100
	Ward 7	–	–	–	–	–	–	42	69	–	–	32	3	1	–	12	6	–	–	75	143
	Ward 8	–	–	–	–	–	–	47	15	3	–	54	–	2	–	4	3	–	–	129	234
	Ward 9	–	–	–	–	1	18	63	82	2	–	25	1	1	–	33	19	–	2	126	145
1120	**Chatrapatti (VP)**	**3**	**–**	**–**	**–**	**315**	**473**	**557**	**119**	**22**	**2**	**177**	**14**	**5**	**1**	**89**	**18**	**5**	**19**	**803**	**1375**
	Ward 1	1	–	–	–	1	–	34	6	5	–	4	–	–	–	7	2	–	–	83	112
	Ward 2	1	–	–	–	57	104	69	7	–	1	27	3	1	–	5	3	–	–	103	183
	Ward 3	–	–	–	–	26	17	39	–	1	–	11	–	3	–	7	1	–	–	79	153
	Ward 4	–	–	–	–	28	14	44	1	1	–	3	–	–	–	2	–	–	3	56	114
	Ward 5	–	–	–	–	58	127	111	3	1	–	17	–	1	–	6	2	–	–	121	167
	Ward 6	–	–	–	–	42	63	27	6	1	–	11	1	–	–	11	–	1	5	42	80
	Ward 7	–	–	–	–	25	17	21	9	2	–	32	8	–	–	7	1	3	3	62	110
	Ward 8	–	–	–	–	30	53	49	6	9	1	46	1	–	–	28	6	–	8	94	184
	Ward 9	–	–	–	–	48	78	71	2	1	–	10	–	–	1	10	2	–	–	78	129

Location. Code No.	Name of Ward/Town	Area of Village/ town in hectares/ Sq.kms	No. of occupied residential houses	No.of house-holds	Total Population (including Institutional & House less population			Total Population in the age group (0-6)			Scheduled castes		Scheduled Tribes		Literates		Total Main workers (I-IX)		Industrial Cultivators (I)		Industrial Agricultural Labourers (II)	
					(P)	(M)	(F)	(P)	(M)	(F)	(M)	(F)	(M)	(F)	(M)	(F)	(M)	(F)	(M)	(F)	(M)	(F)
(1)	(2)	(3)	4)	(5)	(6)	(7)	(8)	(9)	(10)	(11)	(12)	(13)	(14)	(15)	(16)	(17)	(18)	(19)	(20)	(21)	(22)	(23)
1120	**Chatrapatti (VP) (Contd.)**																					
	ward 10		141	141	493	239	254	48	21	27	–	–	–	–	196	131	154	111	8	5	30	25
1130	**Dhalavoipuram (VP,**	**6.60**	**1331**	**1336**	**5485**	**2770**	**2715**	**698**	**331**	**367**	**495**	**511**	–	–	**2202**	**1497**	**1685**	**722**	**190**	**162**	**204**	**313**
	Ward 1		277	277	1157	580	577	145	61	84	–	–	–	–	484	355	360	100	21	4	10	28
	Ward 2		421	424	1760	898	862	231	113	118	–	–	–	–	709	480	561	241	130	120	21	26
	Ward 3		162	162	658	337	321	73	31	42	5	3	–	–	292	198	209	51	6	3	10	26
	Ward 4		105	106	433	227	206	41	21	20	–	–		–	196	130	137	24	1	–	15	8
	Ward 5		112	112	468	232	236	52	27	25	2	3	–	–	203	160	135	19	–	–	–	–
	Ward 6		254	255	1009	496	513	156	78	78	488	505	–	–	318	174	283	287	32	35	148	225
1140	**Chettiarpatti (TP)**	**5.68**	**2891**	**2905**	**11497**	**5807**	**5690**	**1462**	**775**	**687**	**683**	**725**	–	–	**4175**	**2752**	**3430**	**1960**	**172**	**37**	**524**	**570**
	Ward 1		178	178	706	354	352	98	54	44	–	–	–	–	278	225	208	23	1	–	3	1
	Ward 2		211	215	816	412	404	134	66	68	143	148	–	–	243	146	245	166	5	–	69	101
	Ward 3		156	156	630	318	312	80	47	33	–	–	–	–	224	141	188	15	11	–	49	5
	Ward 4		115	117	443	229	214	47	28	19	–	–	–	–	189	115	136	52	6	–	12	15
	Ward 5		209	210	891	456	435	80	44	36	–	–	–	–	372	309	250	34	54	–	6	3
	Ward 6		656	663	2716	1397	1319	382	199	183	42	38	–	–	1017	675	848	370	43	14	37	46
	Ward 7		252	252	960	463	497	93	43	50	7	36	–	–	321	217	298	223	4	2	26	33
	Ward 8		191	191	752	366	386	95	51	44	–	–	–	–	233	181	220	167	2	–	2	7
	Ward 9		157	157	682	354	328	84	48	36	–	–	–	–	255	195	168	79	5	3	56	33
	Ward 10		284	284	1102	546	556	161	79	82	368	384	–	–	335	189	334	272	17	2	206	242
	Ward 11		124	124	468	241	227	59	38	21	–	–	–		188	86	129	142	–	–	1	4
	Ward 12		240	240	898	449	449	93	45	48	–	–	–		375	195	273	293	9	4	2	3
	Ward 13		118	118	433	222	211	56	33	23	123	110	–	–	145	78	133	124	15	12	65	77
3000	**Rajapalaiyam (M)**	**11.36**	**28304**	**28501**	**114202**	**57943**	**56259**	**14087**	**7261**	**6826**	**7438**	**7469**	**409**	**453**	42436	**31037**	**33735**	**9185**	**2252**	**192**	**5950**	**3388**
	Ward 1		695	701	2783	1376	1407	385	193	192	603	619	–	1	768	553	823	455	16	–	[illegible]	295
	Ward 2		752	752	2830	1413	1417	409	206	203	775	772	–	–	702	396	871	572	9	1	[illegible]	496
	Ward 3		756	766	3092	1537	1555	344	169	175	35	40	–	–	1206	924	962	91	86	3	[illegible]	[illegible]
	Ward 4		588	588	2109	1082	1027	245	131	114	–	–	–	–	772	473	[illegible]	207	[illegible]	–	[illegible]	[illegible]

Location Code No.	Name of Ward/Town	Category of Main Workers: Livestock, Forestry Fishing, Hunting, Plantations, orchards and allied activities III (M)	III (F)	Mining and quarrying IV (M)	IV (F)	Manufacturing, Processing Servicing and repairs: Household Industry IV(a) (M)	IV(a) (F)	Other than household industry IV(b) (M)	IV(b) (F)	Constructions IV (M)	IV (F)	Trade and Commerce (M)	(F)	Transport Storage & Communications VII (M)	VII (F)	Other Services IX (M)	IX (F)	Marginal Workers (M)	(F)	Non-workers (M)	(F)
		(24)	(25)	(26)	(27)	(28)	(29)	(30)	(31)	(32)	(33)	(34)	(35)	(36)	(37)	(38)	(30)	(40)	(41)	(42)	(43)
1120	**Chatrapatti (VP) (Contd.)**																				
	Ward 10	1	–	–	–	–	–	92	79	1	–	16	1	–	–	6	1	–	–	85	143
1130	**Dhalavoipuram (VP)**	**3**	**2**	–	–	**5**	**28**	**475**	**92**	**18**	**4**	**585**	**5**	**36**	–	**169**	**116**	**4**	**80**	**1081**	**1913**
	Ward 1	–	–	–	–	–	–	170	39	2	–	134	1	1	..	22	28	–	–	220	477
	Ward 2	–	–	–	–	3	2	125	40	7	1	194	2	8	–	23	50	3	35	334	586
	Ward 3	–	–	–	–	–	4	76	9	2	–	90	–	2	–	23	9	–	26	128	244
	Ward 4	–	–	–	–	–	12	31	1	–	–	79	–	2	–	9	3	–	12	90	170
	Ward 5	2	1	–	–	2	10	35	1	–	–	76	1	3	–	17	6	–	7	97	210
	Ward 6	1	1	–	–	–	–	38	2	7	3	12	1	20	–	25	20	1	–	212	226
1140	**Chettiarpatti (TP)**	**3**	**3**	–	–	**123**	**310**	**1275**	**803**	**148**	**3**	**741**	**58**	**54**	**1**	**390**	**175**	**3**	**232**	**2374**	**3498**
	Ward 1	–	–	–	–	1	11	52	5	5	–	102	–	14	–	30	6	2	68	144	261
	Ward 2	1	1	–	–	–	–	57	47	62	–	31	6	3	–	17	11	1	3	166	235
	Ward 3	–	–	–	–	–	4	39	6	3	–	61	–	1	–	24	–	–	3	130	294
	Ward 4	–	–	–	–	–	–	33	23	14	3	42	3	1	–	28	8	–	–	93	162
	Ward 5	–	–	–	–	2	3	77	17	13	–	64	3	5	1	29	7	–	–	206	401
	Ward 6	1	1	–	–	64	85	348	174	32	–	245	22	14	–	74	28	–	50	549	899
	Ward 7	1	1	–	–	10	18	145	134	5	–	61	8	5	–	41	27	–	4	165	270
	Ward 8	–	–	–	–	7	30	80	65	8	–	55	5	3	–	63	30	–	–	146	219
	Ward 9	–	–	–	–	12	20	43	16	3	–	37	3	1	–	11	4	–	16	186	233
	Ward 10	–	–	–	–	–	3	63	18	1	–	16	2	5	–	26	5	–	56	212	228
	Ward 11	–	–	–	–	27	134	87	2	2	–	6	2	1	–	5	–	–	–	112	85
	Ward 12	–	–	–	–	–	–	234	282	–	–	14	2	–	–	14	2	–	31	176	125
	Ward 13	–	–	–	–	–	2	17	14	–	–	7	2	1	–	28	17	–	1	89	86
3000	**Rajapalayam (M)**	**186**	**17**	**36**	**1**	**931**	**1155**	**9992**	**2725**	**2070**	**81**	**7904**	**369**	**1718**	**19**	**3596**	**1238**	**102**	**1213**	**24106**	**45861**
	Ward 1	–	–	–	–	2	1	263	129	13	–	110	11	33	–	45	19	8	82	545	870
	Ward 2	6	–	–	–	–	1	83	55	20	–	92	11	63	–	30	8	2	9	540	836
	Ward 3	10	–	1	–	3	14	317	32	26	–	289	10	56	–	95	27	13	72	562	1392
	Ward 4	–	–	–	–	65	22	274	152	5	–	199	6	19	–	44	6	2	19	428	801

Location. Code No.	Name of Ward/Town	Area of Village/ town in hectares/ Sq.kms	No. of occupied residential houses	No.of house-holds	Total Population (including Institutional & House less population			Total Population in the age group (0-6)			Scheduled castes		Scheduled Tribes		Literates		Industrial Total Main workers (I-IX)		Industrial Cultivators (I)		Industrial Agricultural Labourers (II)	
					(P)	(M)	(F)	(P)	(M)	(F)	(M)	(F)	(M)	(F)	(M)	(F)	(M)	(F)	(M)	(F)	(M)	(F)
(1)	(2)	(3)	(4)	(5)	(6)	(7)	(8)	(9)	(10)	(11)	(12)	(13)	(14)	(15)	(16)	(17)	(18)	(19)	(20)	(21)	(22)	(23)
3000	Rajapalaiyam (M) (Contd)																					
	Ward		528	530	2157	1106	1051	273	159	114	–	–	–	–	909	711	681	59	40	1	67	13
	Ward 6		565	565	2274	1132	1142	247	113	134	–	–	–	–	910	654	676	139	102	–	54	12
	Ward 7		560	60	2371	1212	1159	216	106	110	–	–	–	–	1048	809	780	50	138	2	18	4
	Ward 8		723	724	3182	1590	1592	342	178	164	–	–	–	–	1171	985	944	81	104	–	129	21
	Ward 9		691	691	2858	1443	1415	340	175	165	247	232	–	–	1023	702	825	288	98	3	340	235
	Ward 10		590	590	2320	1183	1137	312	153	159	626	603	–	–	826	526	663	471	8	–	375	435
	Ward 11		657	664	3052	1525	1527	420	218	202	–	–	–	–	1206	997	858	307	71	12	104	59
	Ward 12		800	800	3222	1631	1591	397	212	185	–	–	–	–	1184	857	966	246	24	6	215	71
	Ward 13		648	649	2844	1439	1405	290	143	147	–	–	10	11	1157	899	832	223	26	7	106	41
	Ward 14		551	561	2250	1118	1132	229	120	109	–	–	–	–	902	758	639	139	40	1	54	28
	Ward 15		630	634	2627	1337	1290	376	189	187	360	374	52	61	978	677	722	437	19	3	162	202
	Ward 16		771	773	2965	1449	1516	442	218	224	1341	1414	–	–	918	637	711	325	59	12	292	240
	Ward 17		790	796	3299	1658	1641	389	190	199	351	352	–	–	1309	1021	936	106	70	1	163	23
	Ward 18		555	557	2304	1176	1128	260	124	136	3	3	–	–	1009	780	675	126	14	1	5	9
	Ward 19		527	533	2256	1169	1087	287	168	119	3	3	–	–	925	724	642	51	62	1	29	3
	Ward 20		516	516	2079	1074	1005	204	101	103	–	–	–	–	883	693	604	60	32	–	39	6
	Ward 21		1713	1714	6790	3480	3310	1111	575	536	248	241	316	341	2249	1561	1998	481	8	2	343	113
	Ward 22		471	471	2144	1077	1067	216	117	99	36	27	–	–	865	765	569	80	19	–	4	2
	Ward 23		721	722	2962	1494	1468	509	250	259	332	320	–	–	1022	667	840	120	10	–	90	14
	Ward 24		770	770	2746	1407	1339	359	182	177	954	943	–	–	868	555	813	395	27	12	343	305
	Ward 25		633	633	2493	1228	1265	261	135	126	12	46	–	–	823	530	659	121	8	–	14	–
	Ward 26		641	649	2321	1169	1152	238	133	105	1	3	–	–	917	631	664	434	8	1	2	–
	Ward 27		595	604	2333	1208	1125	252	132	120	–	–	–	–	982	640	728	405	6	–	1	–
	Ward 28		541	541	2317	1222	1095	264	142	122	–	–	–	–	843	501	674	74	4	–	44	26
	Ward 29		611	620	2725	1365	1360	371	189	182	241	198	–	–	1010	772	791	180	44	–	144	36
	Ward 30		729	739	2913	1490	1423	304	146	158	–	–	–	–	1224	927	936	69	151	–	83	7

Location Code No.	Name of Ward/Town	Category of Main Workers- Livestock, Forestry Fishing, Hunting, Plantations, orchards and allied activities III		Mining and quarrying IV		Manufacturing, Processing Servicing and repairs Household Industry IV(a)		Other than household industry IV(b)		Constructions IV		Trade and Commerce		Transport Storage & Communications VII		Other Services IX		Marginal Workers		Non-workers	
		(M)	(F)	(M)	(F)	(M)	(F)	(M)	(F)	(M)	(F)	(M)	(F)	(M)	(F)	(M)	(F)	(M)	(F)	(M)	(F)
		(24)	(25)	(26)	(27)	(28)	(29)	(30)	(31)	(32)	(33)	(34)	(35)	(36)	(37)	(38)	(30)	(40)	(41)	(42)	(43)
3000	**Raiapalaiyam (M) (Contd)**																				
	Ward 5	2	–	–	–	8	7	122	14	33	–	267	9	37	1	105	14	–	4	425	988
	Ward 6	7	–	–	–	8	20	195	82	31	1	173	4	42	–	64	20	–	–	456	1003
	Ward 7	7	–	5	–	81	6	257	9	13	–	167	4	24	–	70	25	–	6	432	1103
	Ward 8	12	–	–	–	–	–	221	6	30	–	252	13	54	3	142	38	5	23	641	1488
	Ward 9	7	–	–	–	–	–	115	34	13	–	162	2	23	–	67	14	–	58	618	1069
	Ward 10	7	–	–	–	5	11	82	13	21	–	98	4	12	–	55	8	7	37	513	629
	Ward 11	2	1	1	–	4	25	202	165	14	–	357	14	42	–	61	31	6	29	661	1191
	Ward 12	2	–	–	–	6	9	259	108	36	3	191	11	87	2	146	36	–	7	665	1338
	Ward 13	4	–	–	–	4	1	260	73	12	–	239	31	59	–	122	70	–	11	607	[illegible]
	Ward 14	7	–	–	–	3	1	219	43	7	–	185	17	36	–	88	49	–	2	479	991
	Ward 15	1	–	–	–	19	124	103	69	7	4	300	7	49	–	62	28	7	27	608	826
	Ward 16	8	–	–	–	3	4	52	11	14	–	81	12	92	4	110	42	–	57	738	1134
	Ward 17	–	–	1	–	4	7	184	18	83	1	233	4	58	1	140	51	–	18	722	1517
	Ward 18	5	–	1	–	13	17	151	59	30	1	361	12	35	–	60	27	–	3	501	999
	Ward 19	9	–	1	–	3	3	128	10	81	–	169	4	38	–	122	30	–	–	527	1036
	Ward 20	4	–	–	–	5	8	165	29	38	–	227	2	27	–	67	15	–	–	470	945
	Ward 21	9	2	5	–	18	73	645	158	148	8	441	29	121	2	260	94	23	286	1459	2543
	Ward 22	–	–	–	–	3	–	143	25	10	–	257	6	31	1	102	46	3	6	505	981
	Ward 23	1	–	–	–	18	4	316	68	15	2	259	13	60	–	71	19	3	111	651	1237
	Ward 24	6	3	–	–	69	23	186	20	17	–	82	4	34	1	49	27	1	58	593	886
	Ward 25	13	1	1	–	64	43	259	57	53	1	144	1	37	–	66	18	4	27	565	1117
	Ward 26	4	–	–	–	114	219	248	197	15	–	182	7	28	–	63	10	–	2	505	716
	Ward 27	1	–	–	–	106	187	321	189	9	–	211	13	24	–	49	16	6	29	474	691
	Ward 28	–	–	1	–	89	15	329	7	20	–	110	7	23	1	54	18	–	22	548	999
	Ward 29	4	–	–	–	1	6	268	96	25	4	171	20	52	–	82	18	–	1	574	1179
	Ward 30	3	–	–	–	5	29	276	7	45	–	253	5	60	–	60	21	–	6	554	1348

Location. Code No.	Name of Ward/Town	Area of Village/town in hectares/Sq.kms	No. of occupied residential houses	No.of house-holds	Total Population (including Institutional & House less population			Total Population in the age group (0-6)			Scheduled castes		Scheduled Tribes		Literates		Total Main workers (I-IX)		Industrial Cultivators (I)		Industrial Agricultural Labourers (II)	
					(P)	(M)	(F)	(P)	(M)	(F)	(M)	(F)	(M)	(F)	(M)	(F)	(M)	(F)	(M)	(F)	(M)	(F)
(1)	(2)	(3)	(4)	(5)	(6)	(7)	(8)	(9)	(10)	(11)	(12)	(13)	(14)	(15)	(16)	(17)	(18)	(19)	(20)	(21)	(22)	(23)
3000	**Rajapalayam (M) (Cont.)**																					
	Ward 31		822	830	3070	1516	1554	380	191	189	288	324	–	–	1013	765	967	238	182	7	209	158
	Ward 32		757	757	2935	1520	1415	361	194	167	445	412	28	37	821	461	890	477	27	19	246	291
	Ward 33		881	883	3420	1765	1655	402	225	177	–	–	–	–	1245	887	1058	209	152	1	31	25
	Ward 34		640	645	2417	1194	1223	230	125	105	–	–	–	–	956	784	718	78	121	–	75	5
	Ward 35		572	579	2201	1127	1074	206	107	99	1	2	–	–	942	751	688	57	176	4	4	1
	Ward 36		874	912	3775	1950	1825	495	272	223	–	–	–	–	1378	1073	1173	211	95	16	16	25
	Ward 37		683	683	2762	1469	1293	366	200	166	–	–	–	–	1151	830	830	224	88	69	69	62
	Ward 38		830	830	3129	1586	1543	362	178	184	435	447	–	–	1000	599	982	356	15	–	119	93
	Ward 39		693	696	2754	1414	1340	376	195	181	4	3	–	–	1114	783	837	272	15	1	30	4
	Ward 40		628	665	2631	1363	1268	342	190	152	–	–	–	–	1144	946	787	121	58	–	–	–
	Ward 41		606	608	2490	1249	1241	275	117	158	97	91	3	2	1063	833	671	150	17	6	–	2
	Sivakasi U.A.	**13.01**	**23736**	**23736**	**102175**	**51509**	**50666**	**14531**	**7428**	**7103**	**241**	**5153**	**99**	**103**	**36884**	**28085**	**30046**	**12977**	**522**	**155**	**952**	**580**
3101	**(a) Sivakasi (M)**	**6.89**	**14653**	**14653**	**65593**	**33123**	**32470**	**9001**	**4544**	**4457**	**2300**	**2237**	**90**	**95**	**24917**	**19882**	**19261**	**5963**	**39**	**7**	**92**	**44**
	Ward 1		812	812	3471	1766	1705	520	258	262	118	115	–	–	1297	1002	1037	279	4	1	6	5
	Ward 2		530	530	2358	1209	1149	381	196	185	–	–	–	–	838	568	686	214	1	–	–	2
	Ward 3		559	559	2264	1175	1089	290	147	143	5	3	–	–	815	550	705	144	–	–	–	–
	Ward 4		488	488	2172	1121	1051	316	168	148	–	–	–	–	807	556	674	107	–	–	–	–
	Ward 5		646	646	2736	1355	1381	482	221	261	29	30	–	–	769	536	834	425	–	–	1	10
	Ward 6		341	341	1751	748	1003	224	91	133	89	114	–	–	591	715	455	187	–	–	2	–
	Ward 7		403	403	2097	1066	1031	250	124	126	29	4	–	–	904	749	613	149	3	–	–	–
	Ward 8		455	455	2090	1051	1039	242	125	117	–	–	–	–	892	769	621	160	–	–	–	–
	Ward 9		429	429	1837	924	913	292	156	136	118	120	–	–	613	447	549	241	–	–	1	–
	Ward 10		544	544	2564	1282	1282	361	185	176	12	16	–	–	993	816	706	141	–	–	1	1
	Ward 11		488	488	2290	1159	1131	256	107	149	3	3	5	4	999	804	697	147	3	–	–	–
	Ward 12		571	571	2531	1295	1236	411	214	197	363	375	–	1	911	695	789	439	–	–	–	
	Ward 13		350	350	1614	825	789	205	104	104	14	11	–	–	691	586	475	75	1	–	–	
	Ward 14		425	425	1875	949	926	264	140	124	–	–	–	–	654	475	550	221	3	1	–	
	Ward 15		442	442	1974	984	990	255	129	126	4	5	–	–	764	565	557	175	3	1	–	
	Ward 16		379	379	1763	900	863	229	123	106	–	–	–	–	706	533	513	112	2	–	1	

Location Code No.	Name of Ward/Town	Category of Main Workers: Livestock, Forestry Fishing, Hunting, Plantations, orchards and allied activities III		Mining and quarrying IV		Manufacturing, Processing Servicing and repairs: Household Industry IV(a)		Other than household industry IV(b)		Constructions IV		Trade and Commerce		Transport Storage & Communications		Other Services IX		Marginal Workers		Non-workers	
		(M)	(F)	(M)	(F)	(M)	(F)	(M)	(F)	(M)	(F)	(M)	(F)	(M)	(F)	(M)	(F)	(M)	(F)	(M)	(F)
		(24)	(25)	(26)	(27)	(28)	(29)	(30)	(31)	(32)	(33)	(34)	(35)	(36)	(37)	(38)	(30)	(40)	(41)	(42)	(43)
3000	**Rajapalayam (M) (Cont.)**																				
	Ward 31	2	–	2	–	9	6	253	39	68	–	163	9	35	–	44	19	–	10	549	1306
	Ward 32	7	2	5	–	4	28	155	84	266	7	52	8	25	–	103	38	–	7	630	931
	Ward 33	6	–	1	–	5	65	266	55	254	14	195	8	51	–	97	41	3	16	704	1430
	Ward 34	6	–	–	–	4	9	209	33	66	1	160	12	28	–	49	18	1	–	475	1145
	Ward 35	3	–	1	–	–	–	223	29	28	2	171	5	29	–	53	16	–	–	439	1017
	Ward 36	7	7	3	–	2	1	351	67	263	14	239	5	51	–	146	76	1	115	776	1499
	Ward 37	4	–	5	–	12	12	292	48	61	1	188	10	34	1	77	21	3	11	636	1058
	Ward 38	6	1	–	1	166	125	292	92	50	5	148	4	24	–	162	35	–	5	604	1182
	Ward 39	4	–	–	–	5	24	429	203	81	9	134	6	36	–	103	25	–	26	577	1042
	Ward 40	–	–	2	–	1	–	449	58	18	–	129	3	28	–	102	60	3	4	573	1143
	Ward 41	–	–	–	–	–	5	430	82	31	3	63	6	21	2	109	44	1	7	577	1084
	Sivakasi U.A.	**76**	**25**	**50**	**17**	**114**	**189**	**16754**	**10658**	**1093**	**62**	**6029**	**336**	**1593**	**17**	**2863**	**938**	**55**	**2617**	**21408**	**35072**
3101	**(a) Sivakasi (M)**	**33**	**2**	**5**	**1**	**67**	**82**	**11187**	**4957**	**508**	**25**	**4366**	**230**	**1107**	**12**	**1857**	**603**	**50**	**2038**	**13812**	**24469**
	Ward 1	1	–	–	1	6	11	562	198	48	–	210	16	90	2	110	45	–	6	729	1420
	Ward 2	–	–	–	–	1	1	398	197	41	1	144	5	56	–	45	8	4	21	519	914
	Ward 3	3	–	–	–	–	–	476	134	3	–	135	2	36	–	52	8	–	–	470	945
	Ward 4	3	–	–	–	–	–	369	93	22	3	144	3	61	1	75	7	–	–	447	944
	Ward 5	7	1	1	–	3	3	438	363	40	5	166	19	126	1	52	23	–	–	521	956
	Ward 6	–	–	1	–	–	1	279	156	11	–	87	15	17	–	58	15	–	–	293	816
	Ward 7	–	–	–	–	–	1	362	113	14	–	157	7	19	1	58	27	–	7	453	875
	Ward 8	1	–	–	–	–	–	379	127	10	–	146	3	23	–	62	30	–	3	430	876
	Ward 9	–	–	–	–	23	1	297	216	29	1	91	12	26	–	82	11	–	3	375	669
	Ward 10	1	–	–	–	–	–	405	109	33	1	150	12	48	2	68	16	–	100	576	1041
	Ward 11	–	–	–	–	2	1	421	120	23	2	162	3	29	–	57	21	11	97	451	887
	Ward 12	2	–	–	–	12	8	489	386	17	–	141	20	40	–	88	24	–	34	506	763
	Ward 13	–	–	1	–	1	1	263	50	7	–	146	7	17	–	39	17	1	69	349	645
	Ward 14	3	–	–	–	3	4	224	191	26	–	123	12	116	–	52	13	–	203	399	502
	Ward 15	–	–	–	–	–	–	285	152	11	–	121	11	63	–	74	11	3	197	424	618
	Ward 16	–	–	–	–	–	–	299	100	4	–	135	1	20	–	52	11	10	111	377	640

Location Code No.	Name of Ward/Town	Area of Village/ town in hectares/ Sq.kms	No. of occupied residential houses	No.of house-holds	Total Population (including Institutional & House less population			Total Population in the age group (0-6)			Scheduled castes		Scheduled Tribes		Literates		Industrial: Total Main workers (I-IX)		Industrial: Cultivators (I)		Industrial: Agricultural Labourers (II)	
					(P)	(M)	(F)	(P)	(M)	(F)	(M)	(F)	(M)	(F)	(M)	(F)	(M)	(F)	(M)	(F)	(M)	(F)
(1)	(2)	(3)	(4)	(5)	(6)	(7)	(8)	(9)	(10)	(11)	(12)	(13)	(14)	(15)	(16)	(17)	(18)	(19)	(20)	(21)	(22)	(23)
3101	(a) Sivakasi (M) (Contd)																					
	Ward 17		332	332	1817	938	879	262	146	116	–	–	–	–	742	625	534	128	–	–	–	–
	Ward 18		347	347	1713	875	838	236	122	114	–	–	–	–	704	546	495	53	1	–	1	–
	Ward 19		485	485	2114	1094	1020	356	197	159	25	18	22	21	721	540	592	181	6	–	72	18
	Ward 20		423	423	2194	1013	1181	254	134	120	56	57	61	62	723	817	495	148	1	–	–	–
	Ward 21		328	328	1570	789	781	186	83	103	–	–	–	–	692	620	471	77	–	–	–	–
	Ward 22		371	371	1688	860	828	199	102	97	18	21	–	4	712	598	520	101	–	–	–	–
	Ward 23		389	389	1714	898	816	175	91	84	–	–	–	–	791	631	517	85	–	–	–	–
	Ward 24		695	695	2496	1267	1228	346	174	172	66	52	–	–	896	665	804	349	1	–	1	2
	Ward 25		397	397	1698	871	827	190	92	98	–	–	–	–	739	571	511	207	–	–	–	–
	Ward 26		423	423	2026	1049	977	252	128	124	–	–	–	–	898	724	615	326	–	–	–	–
	Ward 27		308	308	1404	735	669	139	74	65	–	–	–	–	658	559	445	58	2	–	–	–
	Ward 28		345	345	1572	808	764	156	82	74	–	–	–	–	688	601	481	72	2	–	–	–
	Ward 29		403	403	1825	926	899	227	122	105	3	3	–	–	795	743	531	137	1	–	1	–
	Ward 30		491	491	2223	1107	1116	356	179	177	776	792	–	–	610	410	590	334	–	4	2	3
	Ward 31		421	421	1802	929	873	310	144	166	501	432	2	3	589	362	516	278	–	–	–	–
	Ward 32		633	633	2351	1155	1196	379	186	193	71	66	–	–	715	504	683	213	5	–	3	2
3102	**(b) Tiruttangal (TP)**	**6.12**	**9083**	**9083**	**36582**	**18386**	**18196**	**5530**	**2884**	**2646**	**2941**	**2916**	**9**	**8**	**11967**	**8203**	**10785**	**7014**	**483**	**148**	**860**	**536**
	Ward 1		324	324	1297	649	648	201	107	94	175	170	–	–	403	257	378	311	24	5	47	35
	Ward 2		921	921	3542	1747	1795	539	292	247	126	128	–	–	1038	639	1072	650	75	5	230	133
	Ward 3		1390	1390	5565	2827	2738	870	465	405	830	821	–	–	1861	1335	1675	1075	63	42	49	20
	Ward 4		423	423	1693	854	839	280	149	131	398	400	–	–	552	313	476	359	22	15	57	15
	Ward 5		334	334	1344	698	646	191	96	95	539	508	–	–	439	223	402	287	4	1	38	57
	Ward 6		999	999	4123	2081	2042	680	339	341	731	731	–	–	1345	885	1226	913	16	16	33	25
	Ward 7		1728	1728	6894	3504	3390	1043	544	499	56	52	9	8	2194	1465	1976	1142	129	25	142	78
	Ward 8		294	294	1231	601	630	182	98	84	4	7	–	–	443	399	353	228	23	5	38	22
	Ward 9		294	294	1199	591	608	146	78	68	–	–	–	–	492	428	353	154	29	1	15	4
	Ward 10		264	264	1085	564	521	162	83	79	7	4	–	–	39	260	325	217	26	7	51	26
	Ward 11		240	240	1005	482	523	119	58	61	–	–	–	–	369	303	276	234	12	2	25	28
	Ward 12		155	155	599	299	300	81	49	32	–	–	–	–	232	178	174	130	12	3	15	15
	Ward 13		704	704	2848	1414	1434	457	221	236	5	10	–	–	838	546	871	628	9	4	53	42
	Ward 14		483	483	1855	951	904	256	149	107	–	–	–	–	674	459	589	309	20	2	35	22
	Ward 15		530	530	2302	1124	1178	323	156	167	70	85	–	–	696	513	639	377	19	15	22	14

Location Code No.	Name of Ward/Town	Category of Main Workers: Livestock, Forestry Fishing, Hunting, Plantations, orchards and allied activities III (M)	III (F)	Mining and quarrying IV (M)	IV (F)	Manufacturing, Processing Servicing and repairs: Household Industry IV(a) (M)	IV(a) (F)	Other than household industry IV(b) (M)	IV(b) (F)	Constructions IV (M)	IV (F)	Trade and Commerce (M)	(F)	Transport Storage & Communications VII (M)	VII (F)	Other Services IX (M)	IX (F)	Marginal Workers (M)	(F)	Non-workers (M)	(F)
		(24)	(25)	(26)	(27)	(28)	(29)	(30)	(31)	(32)	(33)	(34)	(35)	(36)	(37)	(38)	(30)	(40)	(41)	(42)	(43)
3101	(a) Sivakasi (M) (Contd)																				
	Ward 17	–	–	–	–	5	25	304	84	7	–	150	4	20	1	48	14	–	7	404	744
	Ward 18	–	–	–	–	–	–	244	32	5	–	149	7	10	–	85	14	–	62	380	723
	Ward 19	2	–	–	–	–	–	251	126	17	–	143	3	34	2	67	32	1	16	501	823
	Ward 20	–	–	–	–	–	–	255	84	15	–	112	8	14	–	98	56	3	3	515	1030
	Ward 21	–	–	–	–	–	–	264	46	1	–	131	6	13	–	62	25	–	–	318	704
	Ward 22	–	–	–	–	5	9	270	76	5	–	191	6	20	–	29	10	–	254	340	473
	Ward 23	–	–	–	–	3	–	285	60	5	–	158	7	11	–	55	18	–	12	381	719
	Ward 24	2	1	–	–	–	2	561	317	18	3	135	5	29	–	57	19	–	136	463	743
	Ward 25	–	–	–	–	–	5	326	189	9	–	120	3	15	–	41	10	–	–	360	620
	Ward 26	–	–	–	–	–	5	437	305	4	1	119	4	11	–	44	11	2	1	432	650
	Ward 27	–	–	–	–	–	–	279	43	1	–	123	5	9	–	31	10	6	284	284	327
	Ward 28	1	–	–	–	–	–	301	46	4	–	138	9	5	1	30	16	–	183	327	509
	Ward 29	–	–	–	–	–	–	305	109	8	–	187	4	6	–	23	24	5	188	390	574
	Ward 30	6	–	1	–	–	1	400	282	3	–	57	3	38	1	73	40	–	–	517	782
	Ward 31	1	–	1	–	3	3	334	260	29	2	67	7	31	–	50	6	–	30	413	565
	Ward 32	–	–	–	–	–	–	425	193	28	6	128	1	54	–	40	11	4	11	468	972
3102	**(b) Tiruttangal (TP)**	**43**	**23**	**45**	**16**	**47**	**107**	**5567**	**5701**	**585**	**37**	**1663**	**106**	**4886**	**5**	**1006**	**335**	**5**	**579**	**7596**	**10603**
	Ward 1	1	–	1	3	1	1	180	249	42	2	41	5	17	–	24	11	–	16	271	321
	Ward 2	3	1	3	2	4	5	447	475	71	3	140	10	50	1	49	15	–	194	675	951
	Ward 3	6	8	7	2	6	29	971	907	56	1	275	22	93	3	149	41	1	100	1151	1563
	Ward 4	–	–	–	–	1	–	288	313	7	–	43	1	17	–	41	15	1	–	377	480
	Ward 5	2	–	–	–	–	19	218	201	20	1	24	1	15	–	81	7	–	–	296	359
	Ward 6	6	2	1	–	2	7	810	810	134	14	124	8	37	–	63	31	2	22	853	1107
	Ward 7	8	1	25	9	20	1	1024	955	80	8	330	11	86	–	132	54	–	91	1528	2157
	Ward 8	–	–	–	–	1	1	151	179	6	–	100	7	5	1	29	13	1	2	247	400
	Ward 9	–	–	1	–	3	1	126	128	5	–	126	4	14	–	34	16	–	–	238	454
	Ward 10	1	–	–	–	1	4	116	156	19	2	51	5	16	–	44	17	–	–	239	304
	Ward 11	–	–	1	–	–	–	146	184	8	1	62	7	6	–	16	12	–	–	206	289
	Ward 12	1	–	–	–	–	–	79	105	5	1	48	1	3	–	11	4	–	52	125	118
	Ward 13	12	11	3	–	4	–	441	531	74	–	87	12	64	–	114	28	–	102	543	704
	Ward 14	–	–	3	–	3	38	299	223	40	2	72	2	23	–	94	20	–	–	362	595
	Ward 15	3	–	–	–	1	1	271	285	18	2	140	10	40	–	125	50	–	–	485	801

APPENDIX - I

URBAN PRIMARY CENSUS ABSTRACT

Total, Scheduled Caste and Scheduled Tribe Population - Urban Blockwise

Location Code No.	Name of Town/Ward/ Urban Block		Total Population	Scheduled Castes	Scheduled Tribes
1	2		3	4	5
1000 Srivilliputtur (M)		EB No.			
	Ward 1	1	661	200	-
		2	728		-
		3	1057	-	-
		Total	**2446**	**200**	-
	Ward 2	4	774	12	-
		5	698	-	-
		6	738	-	-
		Total	**2210**	**12**	-
	Ward 3	7	865	-	-
		8	832	-	-
		9	978	-	-
		Total	**2675**	-	-
	Ward 4	10	839	-	-
		11	917	-	-
		12	877	-	-
		Total	**2633**	-	-
	Ward 5	13	719	-	-
		14	717	-	-
		15	698	-	-
		Total	**2134**	-	-
	Ward 6	16	776	-	-
		17	961	-	-
		18	878	-	-
		Total	**2615**	-	-

URBAN PRIMARY CENSUS ABSTRACT

APPENDIX - I

Total, Scheduled Caste and Scheduled Tribe Population - Urban Blockwise

Location Code No.	Name of Town/Ward/ Urban Block		Total Population	Scheduled Castes	Scheduled Tribes
1	2		3	4	5
1000 Srivilliputtur (M) (Contd)		EB No.			
	Ward 7	19	715	-	-
		20	717	-	-
		21	738	6	-
		Total	**2170**	**6**	-
	Ward 8	22	801	-	-
		23	781	-	-
		24	549	-	-
		Total	**2131**	-	-
	Ward 9	25	257	-	31
		26	1069	280	9
		27	839	410	-
		28	386	3	325
		Total	**2551**	**693**	**365**
	Ward 10	29	513	-	135
		30	773	-	-
		31	594	-	-
		Total	**1880**	-	**135**
	Ward 11	32	208	-	-
		33	872	181	-
		34	220	11	3
		Total	**1300**	**192**	**3**
	Ward 12	35	680	2	-
		36	1156	-	-
		37	233	-	-
		Total	**2069**	**2**	-

URBAN PRIMARY CENSUS ABSTRACT

APPENDIX - I

Total, Scheduled Caste and Scheduled Tribe Population - Urban Blockwise

Location Code No.	Name of Town/Ward/ Urban Block		Total Population	Scheduled Castes	Scheduled Tribes
1	2		3	4	5
1000 Srivilliputtur (M) (Contd)		EB No.			
	Ward 13	38	573	23	-
		39	699	40	-
		40	443	-	-
		Total	**1715**	**63**	-
	Ward 14	41	312	-	-
		42	882	6	-
		43	521	-	-
		Total	**1715**	**6**	-
	Ward 15	44	400	-	-
		45	777	21	-
		46	846	-	-
		Total	**2023**	**21**	-
	Ward 16	47	789	3	-
		48	701	-	-
		49	628	413	-
		Total	**2118**	**416**	-
	Ward 17	50	738	-	-
		51	961	-	-
		52	218	-	-
		Total	**1917**	-	-
	Ward 18	53	574	-	-
		54	774	-	-
		55	640	-	-
		Total	**1988**	-	-

URBAN PRIMARY CENSUS ABSTRACT

APPENDIX - I

Total, Scheduled Caste and Scheduled Tribe Population - Urban Blockwise

Location Code No.	Name of Town/Ward/ Urban Block		Total Population	Scheduled Castes	Scheduled Tribes
1	2		3	4	5
1000 Srivilliputtur (M) (Contd)		EB No.			
	Ward 19	56	230	-	-
		57	911	347	-
		58	758	-	-
		Total	**1899**	**347**	-
	Ward 20	59	806	-	-
		60	1193	102	-
		Total	**1999**	**102**	-
	Ward 21	61	319	-	-
		62	757	25	-
		63	763	-	-
		Total	**1839**	**25**	-
	Ward 22	64	784	-	
		65	836	-	-
		66	107	-	
		Total	**1727**	-	-
	Ward 23	67	716	-	-
		68	933	22	-
		Total	**1649**	**22**	-
	Ward 24	69	771	-	-
		70	808	-	-
		71	506	-	-
		Total	**2085**	-	-

URBAN PRIMARY CENSUS ABSTRACT

APPENDIX - I

Total, Scheduled Caste and Scheduled Tribe Population - Urban Blockwise

Location Code No.	Name of Town/Ward/ Urban Block		Total Population	Scheduled Castes	Scheduled Tribes
1	2		3	4	5
1000 Srivilliputtur (M) (Contd)		EB No.			
	Ward 25	72	281	-	-
		73	808	-	-
		74	866	-	-
		75	293	-	-
		Total	**2248**	-	-
	Ward 26	76	432	19	-
		77	845	-	-
		78	778	3	-
		79	708	45	-
		Total	**2763**	**67**	-
	Ward 27	80	360	-	-
		81	999	3	-
		82	761	-	-
		83	324	-	-
		Total	**2444**	**3**	-
	Ward 28	84	508	-	-
		85	816	13	-
		86	756	7	-
		Total	**2080**	**20**	-
	Ward 29	87	846	6	-
		88	923	86	-
		Total	**1769**	**92**	-
	Ward 30	89	812	-	-
		90	719	-	-
		Total	**1531**	-	-

URBAN PRIMARY CENSUS ABSTRACT

APPENDIX - I

Total, Scheduled Caste and Scheduled Tribe Population - Urban Blockwise

Location Code No.	Name of Town/Ward/ Urban Block		Total Population	Scheduled Castes	Scheduled Tribes
1	2		3	4	5
1000 Srivilliputtur (M) (Contd)		EB No.			
	Ward 31	91	827	14	
		92	785	10	-
		Total	**1612**	**24**	-
	Ward 32	93	814	-	-
		94	835	-	-
		95	886	404	-
		Total	**2535**	**404**	-
	Ward 33	96	303	-	-
		97	829	-	-
		98	1042	120	-
		Total	**2174**	**120**	-
		Town Total	**68644**	**2837**	**503**

URBAN PRIMARY CENSUS ABSTRACT

APPENDIX - I

Total, Scheduled Caste and Scheduled Tribe Population - Urban Block-wise

Location Code No.	Name of Town/Ward/ Urban Block		Total Population	Scheduled Castes	Scheduled Tribe
1		2	3	4	5
1010 Virudunagar (M)		EB No.			
	Ward 1	1	709	9	4
		2	685	583	10
		3	690	167	7
		4	759	20	-
		5	719	58	-
		Total	3562	837	21
	Ward :2	6	750	179	-
		7	596	53	-
		8	873	121	-
		9	778	-	-
		Total	2997	353	-
	Ward :3	10	700	29	-
		11	782	75	16
		Total	1482	104	16
	Ward :4	12	662	-	-
		13	774	-	-
		Total	1436	-	-
	Ward 5	14	1129	220	14
		15	893	102	-
		16	590	77	8
		17	746	37	57
		Total	3358	436	79

URBAN PRIMARY CENSUS ABSTRACT

APPENDIX - I

Total, Scheduled Caste and Scheduled Tribe Population - Urban Blockwise

Location Code No.	Name of Town/Ward/ Urban Block		Total Population	Scheduled Castes	Scheduled Tribes
1		2	3	4	5
1010 Virudunagar (M) (Contd)		EB No.			
	Ward : 6	18	668	451	-
		19	761	71	-
		20	758	192	-
		21	713	117	-
		Total	2900	831	-
	Ward : 7	22	758	20	-
		23	582	-	-
		24	633	7	-
		Total	1973	27	-
	Ward 8	25	599	-	-
		26	613	-	-
		27	581	-	-
		Total	1793		-
	Ward 9	28	567	-	-
		29	840	-	-
		30	860	18	27
		Total	2267	18	27
	Ward : 10	31	611	-	-
		32	760	-	-
		33	655	4	-
		Total	2026	4	-
	Ward : 11	34	698	612	-
		35	606	234	-
		36	613	-	-
		Total	1917	846	-

APPENDIX - I

Total, Scheduled Caste and Scheduled Tribe Population - Urban Blockwise

Location Code No.	Name of Town/Ward/ Urban Block		Total Population	Scheduled Castes	Scheduled Tribes
1	2		3	4	5
1010 Virudunagar (M) (Contd)		EB No.			
	Ward : 12	37	626	8	-
		38	542	-	-
		39	539	-	-
		Total	1707	8	-
	Ward : 13	40	760	-	-
		41	968	-	-
		Total	1728	-	-
	Ward 14	42	694	-	-
		43	757	-	-
		Total	1451	-	-
	Ward : 15	44	653	4	-
		45	728	15	-
		46	610	-	-
		Total	1991	19	-
	Ward : 16	47	693	71	-
		48	737	31	-
		49	931	3	-
		50	720	35	-
		Total	3081	140	-
	Ward : 17	51	799	4	-
		52	722	-	-
		53	677	5	-
		Total	2198	9	

Total, Scheduled Caste and Scheduled Tribe Population - Urban Blockwise

Location Code No.	Name of Town/Ward/ Urban Block		Total Population	Scheduled Castes	Scheduled Tribes
1	2		3	4	5
1010 Virudunagar (M) (Contd)		EB No.			
	Ward 18	54	804	-	-
		55	644	-	-
		56	656	-	-
		Total	2104	-	-
	Ward : 19	57	663	4	-
		58	512	-	-
		59	770	-	22
		Total	1945	4	22
	Ward : 20	60	611	-	-
		61	742	-	-
		Total	1353	-	-
	Ward : 21	62	604	-	-
		63	746	-	-
		Total	1350	-	-
	Ward : 22	64	890	-	-
		65	874	-	-
		66	1118	14	-
		Total	2882	14	-
	Ward : 23	67	856	28	-
		68	923	-	-
		Total	1779	28	-
	Ward : 24	69	743	-	-
		70	940	-	-
		Total	1683	-	-

URBAN PRIMARY CENSUS ABSTRACT

APPENDIX - I

Total, Scheduled Caste and Scheduled Tribe Population - Urban Blockwise

Location Code No.	Name of Town/Ward/ Urban Block		Total Population	Scheduled Castes	Scheduled Tribes
1	2		3	4	5
1010 Virudunagar (M) (Contd)	EB No.				
	Ward : 25	71	698	-	-
		72	719	-	-
		Total	**1417**	-	-
	Ward 26	73	747	-	-
		74	716	-	-
		Total	**1463**	-	-
	Ward 27	75	852	247	-
		76	520	-	-
		Total	**1372**	**247**	-
	Ward 28	77	830	-	-
		78	851	-	-
		Total	**851**	-	-
	Ward 29	79	954	-	-
		80	788	-	-
		Total	**1742**	-	-
	Ward : 30	81	829	12	-
		82	599	10	18
		83	917	-	-
		84	923	-	-
		Total	**3268**	**22**	**18**
	Ward : 31	85	751	-	-
		86	846	144	-
		87	669	111	-
		Total	**2266**	**255**	-

URBAN PRIMARY CENSUS ABSTRACT

APPENDIX - I

Total, Scheduled Caste and Scheduled Tribe Population - Urban Blockwise

Location Code No.	Name of Town/Ward/ Urban Block		Total Population	Scheduled Castes	Scheduled Tribes
1	2		3	4	5
1010 Virudunagar (M) (Contd)	EB No.				
	Ward : 32	88	833	13	-
		89	768	-	-
		90	679	-	-
		Total	**2280**	**13**	-
	Ward : 33	91	722	-	-
		92	842	-	-
		93	896	137	21
		Total	**2460**	**137**	**21**
	Ward : 34	94	779	-	-
		95	646	-	-
		96	634	45	5
		Total	**2059**	**45**	**5**
	Town Total		**70971**	**4397**	**209**

URBAN PRIMARY CENSUS ABSTRACT

APPENDIX - I

Total, Scheduled Caste and Scheduled Tribe Population - Urban Blockwise

Location Code No.	Name of Town/Ward/ Urban Block		Total Population	Scheduled Castes	Scheduled Tribe
1	2		3	4	5
1020 Rosalpatti (VP)		EB No.			
	Ward 1	217	836	163	-
		218	909	90	-
		219	992	93	-
		Total	**2737**	**346**	
	Ward : 2	220	515	81	7
		221	696	97	-
		222	272	38	-
		223	607	233	-
		224	640	3	-
		225	819	27	29
		226	731	-	-
		227	801	164	-
		228	773	294	-
		Total	**5854**	**937**	**36**
	Ward : 3	229	830	44	7
		230	790	163	9
		Total	**1620**	**207**	**16**
	Ward : 4	231	787	35	-
		232	259	-	-
		233	782	30	-
		234	447	319	-
		Total	**2275**	**384**	-

URBAN PRIMARY CENSUS ABSTRACT

APPENDIX - I

Total, Scheduled Caste and Scheduled Tribe Population - Urban Blockwise

Location Code No.	Name of Town/Ward/ Urban Block		Total Population	Scheduled Castes	Scheduled Tribes
1	2		3	4	5
1020 Rosalpatti (VP) (Contd)		EB No.			
	Ward : 5	235	407	24	5
		236	618	47	-
		237	685	467	-
		238	1761	105	-
		Total	**3471**	**643**	**5**
		Town Total	**15,957**	**2517**	**57**
1030 Kooraikundu (VP)	Ward: 1	239	885	315	-
		Total	**885**	**315**	-
	Ward : 2	240	710	606	-
		241	720	117	-
		242	665	123	5
		Total	**2095**	**846**	**5**
	Ward : 3	243	483	-	-
		244	449	135	4
		245	196	-	-
		246	655	-	-
		Total	**1783**	**135**	**4**
	Ward : 4	247	478	35	8
		248	449	22	-
		249	486	3	-
		250	176	-	-
		Total	**1589**	**60**	**8**

URBAN PRIMARY CENSUS ABSTRACT

APPENDIX - I

Total, Scheduled Caste and Scheduled Tribe Population - Urban Blockwise

Location Code No.	Name of Town/Ward/ Urban Block		Total Population	Scheduled Castes	Scheduled Tribes
1	2		3	4	5
1030 Koorankundu (VP) (Contd)		EB No.			
	Ward : 5	251	546	-	-
		252	569	9	-
		Total	1115	9	-
	Ward : 6	253	455	-	
		254	399	-	-
		255	654	184	-
		256	859	23	32
		257	595	15	-
		258	809	16	5
		Total	3771	238	37
	Town Total		11238	1603	54
1040 Arruppukkottai (M)		EB No 1	614	-	-
	Ward : 1	2	742	-	-
		3	635	-	-
		Total	1991	-	-
	Ward : 2	4	1079	272	-
		5	441	13	-
		6	523	22	-
		Total	2043	307	-
	Ward : 3	7	356	28	-
		8	617	-	-
		9	1138	13	-
		Total	2111	41	-

URBAN PRIMARY CENSUS ABSTRACT

APPENDIX - I

Total, Scheduled Caste and Scheduled Tribe Population - Urban Blockwise

Location Code No.	Name of Town/Ward/ Urban Block		Total Population	Scheduled Castes	Scheduled Tribes
1	2		3	4	5
1040 Arruppukkottai (M) (Contd)		EB No.			
	Ward : 4	10	1099		-
		11	891	224	-
		Total	1990	224	-
	Ward : 5	12	600	10	-
		13	654	207	-
		14	795	4	-
		15	996	-	-
		Total	3045	221	-
	Ward 6	16	715	-	-
		17	1045	-	-
		18	848	-	-
		Total	2608	-	-
	Ward : 7	19	1252	112	-
		20	680	-	-
		21	664	-	-
		Total	2596	112	-
	Ward : 8	22	619	-	-
		23	522	-	-
		24	640	35	-
		Total	1781	35	-
	Ward 9	25	1190	4	-
		26	1080	-	-
		27	395	-	-
		28	419	-	-
		Total	3084	4	-

APPENDIX-I

Total, Scheduled Caste and Scheduled Tribe Population - Urban Blockwise

Location Code No.	Name of Town/Ward/ Urban Block		Total Population	Scheduled Castes	Scheduled Tribes
1	2		3	4	5
1040 Arruppukkottai (M) (Contd)		EB No.			
	Ward : 10	29	547	-	-
		30	786	-	-
		31	611	5	-
		Total	**1944**	**5**	-
	Ward : 11	32	839	-	-
		33	430	-	-
		34	596	-	-
		Total	**1865**	-	-
	Ward 12	35	745	-	-
		36	909	19	-
		37	447	-	-
		Total	**2101**	**19**	-
	Ward 13	38	897	-	-
		39	944	13	-
		Total	**1841**	**13**	-
	Ward : 14	40	702	4	-
		41	1022	-	-
		42	556	5	-
		Total	**2280**	**9**	-
	Ward : 15	43	633	-	-
		44	1065	2	-
		45	832	-	-
		Total	**2530**	**2**	-

APPENDIX - I

Total, Scheduled Caste and Scheduled Tribe Population - Urban Blockwise

Location Code No.	Name of Town/Ward/ Urban Block		Total Population	Scheduled Castes	Scheduled Tribes
1	2		3	4	5
1040 Arruppukkottai (M) (Contd)		EB No.			
	Ward : 16	46	873	809	-
		47	833	227	-
		Total	**1706**	**1036**	-
	Ward 17	48	913	-	-
		49	1133	20	-
		Total	**2046**	**20**	-
	Ward : 18	50	770	-	-
		51	1005	-	-
		Total	**1775**	-	-
	Ward 19	52	662	6	-
		53	988	166	-
		Total	**1650**	**172**	-
	Ward 20	54	776	-	-
		55	812	5	-
		56	639	18	-
		Total	**2227**	**23**	-
	Ward : 21	57	794	45	9
		58	1149	-	-
		Total	**1943**	**45**	**9**
	Ward : 22	59	774	4	-
		60	780	31	8
		61	1358	-	-
		Total	**2912**	**35**	**8**

URBAN PRIMARY CENSUS ABSTRACT

APPENDIX - I

Total, Scheduled Caste and Scheduled Tribe Population - Urban Blockwise

Location Code No.	Name of Town/Ward/ Urban Block		Total Population	Scheduled Castes	Scheduled Tribes
1	2		3	4	5
1040 Arruppukkottai (M) (Contd)		EB No.			
	Ward :23	62	643		
		63	702	53	16
		64	797	12	-
		Total	**2142**	**65**	**16**
	Ward :24	65	783	7	-
		66	623	2	-
		67	599	-	-
		Total	**2005**	**9**	**-**
	Ward 25	68	752	10	-
		69	779	3	-
		70	978	-	-
		Total	**2509**	**13**	**-**
	Ward 26	71	745	61	-
		72	1033	391	-
		73	910	117	-
		Total	**2688**	**569**	**-**
	Ward :27	74	968	97	-
		75	1072	5	-
		Total	**2040**	**102**	**-**
	Ward 28	76	733	48	-
		77	1362	22	-
		Total	**2095**	**70**	**-**

URBAN PRIMARY CENSUS ABSTRACT

APPENDIX - I

Total, Scheduled Caste and Scheduled Tribe Population - Urban Blockwise

Location Code No.	Name of Town/Ward/ Urban Block		Total Population	Scheduled Castes	Scheduled Tribes
1	2		3	4	5
1040 Arruppukkottai (M) (Contd)		EB No.			
	Ward :29	78	754	706	-
		79	817	219	-
		80	1399	164	
		Total	**2970**	**1089**	
	Ward :30	81	735	-	-
		82	726	5	-
		83	1015	6	-
		Total	**2476**	**11**	**-**
	Ward :31	84	627	-	-
		85	739	-	-
		86	752	-	-
		Total	**2118**	**-**	**-**
	Ward 32	87	866	33	-
		88	785	-	-
		Total	**1651**	**33**	**-**
	Ward 33	89	576	-	-
		90	1060	9	-
		91	493	-	-
		Total	**2129**	**9**	**-**
	Ward :34	92	895	-	-
		93	907	12	-
		94	696	-	-
		Total	**2498**	**12**	**-**

APPENDIX - I

Total, Scheduled Caste and Scheduled Tribe Population - Urban Blockwise

Location Code No.	Name of Town/Ward/ Urban Block		Total Population	Scheduled Castes	Scheduled Tribes
1	2		3	4	5
1040	**Aruppukkottai (M) (Contd.)**				
		EB No.			
	Ward :35	95	728	-	-
		96	630	22	-
		97	1378	29	-
		98	850	-	-
		Total	**3586**	**51**	-
		Town Total	**78976**	**3556**	**33**
1050 Siturajapuram (VP)		EB No.			
	Ward :1	369	892	86	-
		Total	**892**	**86**	-
	Ward :2	370	464	-	-
		371	860	-	-
		372	717	-	-
		Total	**2041**	-	-
	Ward :3	373	1319	-	-
		Total	**1319**	-	-
	Ward 4	374	860	-	-
		Total	**860**	-	-
	Ward :5	375	670	-	-
		376	868	-	-
		377	818	-	-
		Total	**2356**	-	-
	Ward 6	378	728	-	-
		Total	**728**	-	-

APPENDIX - I

Total, Scheduled Caste and Scheduled Tribe Population - Urban Blockwise

Location Code No.	Name of Town/Ward/ Urban Block		Total Population	Scheduled Castes	Scheduled Tribes
1	2		3	4	5
1050 Siturajapuram (VP) (Contd)		EB No.			
	Ward :1	379	819	489	6
		470	343		-
		Total	**1162**	**489**	**6**
		Town Total	**9358**	**575**	**6**
1060 Anaiyur (VP)	Ward 1	380	677	91	-
		381	779	255	2
		Total	**1456**	**346**	**2**
	Ward 2	382	589	-	-
		Total	**589**	-	-
	Ward 3	383	178	178	–
		Total	**178**	**178**	–
	Ward 4	384	868	-	-
		Total	**868**	-	-
	Ward 5	385	783	65	-
		386	691	100	-
		Total	**1474**	**165**	-
	Ward 6	387	696	24	-
		388	909	43	-
		389	895	137	-
		390	875	12	-
		391	867	17	-
		392	691	74	-
		Total	**4933**	**307**	-

URBAN PRIMARY CENSUS ABSTRACT

APPENDIX - I

Total, Scheduled Caste and Scheduled Tribe Population - Urban Blockwise

Location Code No.	Name of Town/Ward/ Urban Block		Total Population	Scheduled Castes	Scheduled Tribes
1	2		3	4	5
1060 Anaiyur (VP) (Contd)					
	Ward :7	EB No. 393	274		
		Total	**274**	-	-
	Ward 8	395	836	66	-
		396	851	71	-
		397	842	97	-
		398	900	11	5
		399	884	23	-
		400	857	52	-
		401	686	49	-
		Total	**5856**	**369**	**5**
	Ward :9	402	862	-	-
		403	860	229	3
		Total	**1722**	**229**	**3**
	Ward 10	394	309	-	-
		Total	**309**	-	-
		Town Total	**17659**	**1594**	**10**

URBAN PRIMARY CENSUS ABSTRACT

APPENDIX - I

Total, Scheduled Caste and Scheduled Tribe Population - Urban Blockwise

Location Code No.	Name of Town/Ward/ Urban Block		Total Population	Scheduled Castes	Scheduled Tribes
1	2		3	4	5
1070 Pallapatti (V.P)	Ward 1	EB No. 404	411	404	
		405	952	952	
		406	525	525	
		Total	**1888**	**1881**	
	Ward 2	407	344	112	-
		408	733	41	-
		409	1059	88	-
		410	1067	-	-
		411	928	29	-
		412	832	11	-
		413	433	-	-
		Total	**5396**	**281**	-
	Ward :3	414	411	-	-
		415	880	7	-
		416	891	4	-
		417	856	-	-
		418	880	48	-
		Total	**3918**	**59**	-
	Ward :4	419	721	55	-
		420	1002	8	7
		421	834	-	-
		422	557	-	-
		Total	**3114**	**63**	**7**

URBAN PRIMARY CENSUS ABSTRACT

APPENDIX - I

Total, Scheduled Caste and Scheduled Tribe Population - Urban Blockwise

Location Code No.	Name of Town/Ward/ Urban Block		Total Population	Scheduled Castes	Scheduled Tribes
1	2		3	4	5
1070 Pallapatti (V.P) (Contd)		EB No.			
	Ward 5	423	262	-	-
		424	203	-	-
		425	741	-	-
		426	782	19	-
		Total	**1988**	**19**	-
	Ward 6	427	927	-	-
		428	827	5	-
		429	933	21	-
		Total	**2687**	**26**	-
	Town Total		**1899**	**2329**	

URBAN PRIMARY CENSUS ABSTRACT

APPENDIX - I

Total, Scheduled Caste and Scheduled Tribe Population - Urban Blockwise

Location Code No.	Name of Town/Ward/ Urban Block		Total Population	Scheduled Castes	Scheduled Tribes
1	2		3	4	5
1080 Viswanattam (V.P)		EB No.			
	Ward : 1	430	787	130	-
		431	891	36	-
		432	861	-	-
		433	937	-	-
		434	355	-	-
		Total	**3831**	**166**	-
	Ward : 2	435	450	-	-
		436	916	-	-
		437	847	-	-
		438	754	-	-
		439	883	-	-
		440	572	66	-
		Total	**4422**	**66**	-
	Ward 3	441	927	831	-
		442	644	238	-
		443	819	-	-
		444	668	25	-
		445	917	146	-
		446	778	448	-
		447	944	405	-
		448	949	113	-
		Total	**6646**	**2206**	-
	Town Total		**14899**	**2438**	-

URBAN PRIMARY CENSUS ABSTRACT

APPENDIX - I

Total, Scheduled Caste and Scheduled Tribe Population - Urban Blockwise

Location Code No.	Name of Town/Ward/ Urban Block		Total Population	Scheduled Castes	Scheduled Tribes
1	2		3	4	5
1090 Alangulam (VP)		EB No.			
	Ward 1	449	654	85	-
		Total	**654**	**85**	-
	Ward 2	450	981	44	-
		Total	**981**	**44**	-
	Ward 3	451	791	-	-
		452	788	22	-
		453	778	420	-
		Total	**2357**	**442**	-
	Ward 4	454	706	282	-
		455	721	118	-
		456	707	172	-
	Total		**2134**	**572**	-
	Town Total		**6126**	**1143**	-

URBAN PRIMARY CENSUS ABSTRACT

APPENDIX - I

Total, Scheduled Caste and Scheduled Tribe Population - Urban Blockwise

Location Code No.	Name of Town/Ward/ Urban Block		Total Population	Scheduled Castes	Scheduled Tribes
1	2		3	4	5
1100 Sattur (M)		EB No.			
	Ward 1	1	742	31	-
		2	201	119	-
		3	794	-	-
		4	836	-	-
		Total	**2573**	**150**	-
	Ward 2	5	760	19	-
		6	62	-	-
		Total	**822**	**19**	-
	Ward 3	7	726	23	-
		8	766	12	-
		Total	**1492**	**35**	-
	Ward 4	9	687	-	-
		10	677	-	-
		Total	**1364**	-	-
	Ward 5	11	741	12	-
		12	1174	9	-
		Total	**1515**	**21**	-
	Ward : 6	13	359	28	-
		14	885	17	-
		Total	**1244**	**45**	-
	Ward : 7	15	868	22	19
		Total	**868**	**22**	**19**
	Ward : 8	16	779	90	-
		Total	779	**90**	-

URBAN PRIMARY CENSUS ABSTRACT

APPENDIX - I

Total, Scheduled Caste and Scheduled Tribe Population - Urban Blockwise

Location Code No.	Name of Town/Ward/ Urban Block		Total Population	Scheduled Castes	Scheduled Tribes
1	2		3	4	5
1100Sattur (M) (Contd)		EB No.			
	Ward 9	17	714	70	-
		18	683	-	-
		19	203	-	-
		Total	**1600**	**70**	-
	Ward 10	20	737	-	-
		21	457	-	-
		Total	**1194**	-	-
	Ward 11	22	256	4	-
		23	774	-	-
		Total	**1030**	**4**	-
	Ward 12	24	287	-	-
		25	700	-	-
		Total	**987**	-	-
	Ward 13	26	734	3	-
		27	425	26	-
		Total	**1159**	**29**	-
	Ward : 14	28	470	47	-
		29	788	123	-
		Total	**1258**	**170**	-
	Ward : 15	30	832	209	-
		31	242		-
		Total	**1074**	**209**	-
	Ward 16	32	202		-
		33	729		-
		Total	**931**		

URBAN / PRIMARY CENSUS ABSTRACT

APPENDIX - I

Total, Scheduled Caste and Scheduled Tribe Population - Urban Blockwise

Location Code No.	Name of Town/Ward/ Urban Block		Total Population	Scheduled Castes	Scheduled Tribes
1	2		3	4	5
1100Sattur (M) (Contd)		EB No.			
	Ward 17	34	704	-	-
		35	378	-	-
		Total	**1082**	-	-
	Ward 18	36	823	-	-
		37	244	241	-
		Total	**1067**	**241**	-
	Ward : 19	38	748	-	-
		39	198	-	-
		Total	**946**	-	-
	Ward 20	40	821	5	-
		Total	**821**	**5**	-
	Ward : 21	41	726	-	-
		42	253	-	-
		Total	**979**	-	-
	Ward : 22	43	854	-	-
		44	235	3	-
		Total	**1089**	**3**	-
	Ward : 23	45	467	-	-
		46	750	-	-
		Total	**1217**	-	-
	Ward : 24	47	362	3	-
		48	412	-	-
		Total	**774**	**3**	-
	Ward : 25	49	615	-	-
		Total	**615**	-	-

URBAN PRIMARY CENSUS ABSTRACT

APPENDIX - I

Total, Scheduled Caste and Scheduled Tribe Population - Urban Blockwise

Location Code No.	Name of Town/Ward/ Urban Block		Total Population	Scheduled Castes	Scheduled Tribes
1	2		3	4	5
1100 Sattur (M) Contd		EB No.			
	Ward : 26	50	746	43	
		Total	**746**	**43**	-
		Town Total	**29226**	**1159**	**19**

URBAN CENSUS ABSTRACT

APPENDIX - I

Total, Scheduled Caste and Scheduled Tribe Population - Urban Blockwise

Location Code No.	Name of Town/Ward/ Urban Block		Total Population	Scheduled Castes	Scheduled Tribes
1	2		3	4	5
1110 Elayirampannai (VP)		EB No.			
	Ward : 1	457	805	-	-
		Total	**805**	-	-
	Ward : 2	458	693	11	-
		Total	**693**	**11**	-
	Ward : 3	459	789	-	-
		460	342	-	-
		Total	**1131**	-	-
	Ward 4	461	831	3	-
		Total	**831**	**3**	-
	Ward 5	462	356	-	-
		Total	**356**	-	-
	Ward 6	463	450	4	-
		Total	**450**	**4**	-
	Ward 7	464	446	6	-
		Total	**446**	**6**	-
	Ward 8	466	567	2	-
		Total	**567**	**2**	-
	Ward : 9	465	658	146	-
		Total	**658**	**146**	-
		Town Total	**5939**	**172**	-

URBAN PRIMARY CENSUS ABSTRACT

APPENDIX - I

Total, Scheduled Caste and Scheduled Tribe Population - Urban Blockwise

Location Code No.	Name of Town/Ward/ Urban Block	Total Population	Scheduled Castes	Scheduled Tribes
1	2	3	4	5
1120 Chatrapatti (VP)	EB No.			
Ward : 1	212	359	214	-
	Total	**359**	**214**	-
Ward 2	213	354	-	-
	214	146	-	-
	226	193	-	-
	Total	**693**	-	-
Ward : 3	215	350	-	-
	Total	**350**	-	-
Ward : 4	216	227	-	-
	217	53	-	-
	Total	**280**	-	-
Ward : 5	218	624	-	-
	Total	**624**	-	-
Ward : 6	219	75	-	-
	220	218	-	-
	Total	**293**	-	-
Ward No : 7	221	304	-	-
	Total	**304**	-	-
Ward 8	222	270	-	-
	223	257	-	-
	Total	**527**	-	-
Ward : 9	224	440	-	-
	Total	**440**	-	-

URBAN PRIMARY CENSUS ABSTRACT

APPENDIX - I

Total, Scheduled Caste and Scheduled Tribe Population - Urban Blockwise

Location Code No.	Name of Town/Ward/ Urban Block	Total Population	Scheduled Castes	Scheduled Tr
1	2	3	4	5
1120 Chatrapatti (VP) (Contd)	EB No.			
Ward : 10	225	493	-	-
	Total	**493**	-	-
	Town Total	**4363**	**214**	-
	EB No.			
1130 Dhalavoipuram (VP)				
Ward : 1	227	818	-	-
	228	339	-	-
	Total	**1157**	-	-
Ward : 2	229	445	-	-
	230	766	-	-
	231	549	-	-
	Total	**1760**	-	-
Ward 3	232	209	8	-
	233	449	-	-
	Total	**658**	**8**	-
ward : 4	234	328	-	-
	235	105	-	-
	Total	**433**	-	-
Ward : 5	236	468	5	-
	Total	**468**	**5**	-
Ward : 6	237	181	171	-
	238	828	822	-
	Total	**1009**	**993**	-
	Town Total	**5485**	**1006**	-

URBAN PRIMARY CENSUS ABSTRACT

APPENDIX - I

Total, Scheduled Caste and Scheduled Tribe Population - Urban Block - wise

Location Code No.	Name of Town/Ward/ Urban Block		Total Population	Scheduled Castes	Scheduled Tribes
1	2		3	4	5
1140 Chettiarpatti (TP)		EB No.			
	Ward 1	239	706	-	-
		Total	**706**	-	-
	Ward : 2	240	816	291	-
		Total	**816**	**291**	-
	Ward 3	241	630	-	-
		Total	**630**	-	-
	Ward : 4	242	443	-	-
		Total	**443**	-	-
	Ward 5	243	259	-	-
		244	632	-	-
		Total	**891**	-	-
	Ward 6	245	805	56	-
		246	683	-	-
		247	699	24	-
		248	529	-	-
		Total	**2716**	**80**	-
	ward 7	249	191	-	-
		250	658	43	-
		251	111	-	-
		Total	**960**	**43**	-
	Ward 8	252	594	-	-
		253	158	-	-
		Total	**752**	-	-

URBAN PRIMARY CENSUS ABSTRACT

APPENDIX - I

Total, Scheduled Caste and Scheduled Tribe Population - Urban Blockwise

Location Code No.	Name of Town/Ward/ Urban Block		Total Population	Scheduled Castes	Scheduled Tribes
1	2		3	4	5
1140 Chettiarpatti (TP) (Contd)		EB No.			
	Ward 9	225	493	-	-
		Total	**493**	-	
	Ward 10	254	545	-	-
		255	137	-	-
		Total	**682**	-	-
	Ward 11	256	568	232	-
		257	534	520	-
		Total	**1102**	**752**	-
	Ward : 12	258	468	-	-
		Total	**468**	-	-
	Ward 13	259	898	-	-
		Total	**898**	-	-
	Ward : 14	260	247	242	-
		261	186	-	-
		Total	**433**	**242**	-
		Town Total	**11497**	**1408**	-

URBAN PRIMARY CENSUS ABSTRACT

APPENDIX - I

Total, Scheduled Caste and Scheduled Tribe Population - Urban Blockwise

Location Code No.	Name of Town/Ward/ Urban Block	Total Population	Scheduled Castes	Scheduled Tribes
1	2	3	4	5
3000 Rajapalaiyam (M)	EB No.			
Ward 1	1	975	498	-
	2	804	703	-
	3	1004	21	1
	Total	**2783**	**1222**	**1**
Ward 2	4	823		-
	5	695	695	-
	6	716	710	-
	7	596	142	-
	Total	**2830**	**1547**	-
Ward 3	8	831	-	-
	9	880	72	-
	10	694	3	-
	11	687	-	-
	Total	**3092**	**75**	-
Ward 4	12	690	-	-
	13	705	-	-
	14	714	-	-
	Total	**2109**	-	-
Ward 5	15	778	-	-
	16	666	-	-
	17	713	-	-
	Total	**2157**	-	-

URBAN PRIMARY CENSUS ABSTRACT

APPENDIX - I

Total, Scheduled Caste and Scheduled Tribe Population - Urban Blockwise

Location Code No.	Name of Town/Ward/ Urban Block	Total Population	Scheduled Castes	Scheduled Tribes
1	2	3	4	5
3000 Rajapalaiyam (M) (Contd)	EB No.			
Ward : 6	18	788	-	-
	19	780	-	-
	20	706	-	-
	Total	**2274**	-	-
Ward : 7	21	762	-	-
	22	781	-	-
	23	828	-	-
	Total	**2371**	-	-
Ward : 8	24	765	-	-
	25	708	-	-
	26	735	-	-
	27	974	-	-
	Total	**3182**	-	-
Ward 9	28	975	479	-
	29	712	-	-
	30	588	-	-
	31	583	-	-
	Total	**2858**	**479**	-
Ward 10	32	762	543	-
	33	824	676	-
	34	734	10	-
	Total	**2320**	**1229**	-

URBAN PRIMARY CENSUS ABSTRACT

APPENDIX - I

Total, Scheduled Caste and Scheduled Tribe Population - Urban Blockwise

Location Code No.	Name of Town/Ward/ Urban Block	Total Population	Scheduled Castes	Scheduled Tribes
1	2	3	4	5
3000 Rajapalaiyam (M) (Contd)	EB No.			
Ward : 11	35	945	-	-
	36	705	-	-
	37	688	-	-
	38	714	-	-
	Total	**3052**	-	-
Ward : 12	39	1060	-	-
	40	826	-	-
	41	706	-	-
	42	630	-	-
	Total	**3222**	-	-
Ward 13	43	658	-	-
	44	615	-	-
	45	654	-	21
	46	917	-	-
	Total	**2844**	-	**21**
Ward : 14	47	689	-	-
	48	735	-	-
	49	826	-	-
	Total	**2250**	-	-
Ward 15	50	620	-	-
	51	744	218	106
	52	673	516	-
	53	590	-	7
	Total	**2627**	**734**	**113**

URBAN PRIMARY CENSUS ABSTRACT

APPENDIX - I

Total, Scheduled Caste and Scheduled Tribe Population - Urban Blockwise

Location Code No.	Name of Town/Ward/ Urban Block	Total Population	Scheduled Castes	Scheduled Tribes
1	2	3	4	5
3000 Rajapalaiyam (M) (Contd)	EB No.			
Ward 16	54	799	734	-
	55	715	699	-
	56	831	811	-
	57	620	511	-
	Total	**2965**	**2755**	-
Ward 17	58	763	283	-
	59	893	399	-
	60	743	-	-
	61	900	21	-
	Total	**3299**	**703**	-
Ward 18	62	713	-	-
	63	799	-	-
	64	792	6	-
	Total	**2304**	**6**	-
Ward : 19	65	761	-	-
	66	791	-	-
	67	704	6	-
	Total	**2256**	**6**	-
Ward : 20	68	582	-	-
	69	683	-	-
	70	814	-	-
	Total	**2079**		-

URBAN PRIMARY CENSUS ABSTRACT

APPENDIX - I

Total, Scheduled Caste and Scheduled Tribe Population - Urban Blockwise

Location Code No.	Name of Town/Ward/ Urban Block		Total Population	Scheduled Castes	Scheduled Tribes
1	2		3	4	5
3000 Rajapalaiyam (M) (Contd)	Ward : 21	EB No. 71	617	71	17
		72	764	6	25
		73	723	102	354
		74	852	124	261
		75	743	-	-
		76	837	21	-
		77	833	-	-
		78	796	-	-
		79	625	165	-
		Total	**6790**	**489**	**657**
	Ward 22	80	847	2	-
		81	603	61	-
		82	694	-	-
		Total	**2144**	**63**	-
	Ward 23	83	753	-	-
		84	732	-	-
		85	775	62	-
		86	702	590	-
		Total	**2962**	**652**	-
	Ward: 24	87	771	80	-
		88	648	648	-
		89	650	631	-
		90	677	538	-
		Total	**2746**	**1897**	-

URBAN PRIMARY CENSUS ABSTRACT

APPENDIX - I

Total, Scheduled Caste and Scheduled Tribe Population - Urban Blockwise

Location Code No.	Name of Town/Ward/ Urban Block		Total Population	Scheduled Castes	Scheduled Tribes
1	2		3	4	5
3000 Rajapalaiyam (M) (Contd)	Ward 25	EB No. 91	726	22	-
		92	929	-	-
		93	838	36	-
		Total	**2493**	**58**	-
	Ward 26	94	687	-	-
		95	904	-	-
		96	730	4	-
		Total	**2321**	**4**	-
	Ward 27	97	910	-	-
		98	803	-	-
		99	620	-	-
		Total	**2333**	-	-
	Ward 28	100	800	-	-
		101	862	-	-
		102	655	-	-
		Total	**2317**	-	-
	Ward 29	103	670	434	-
		104	673	-	-
		105	712	5	-
		106	670	-	-
		Total	**2725**	**439**	-
	Ward : 30	107	707	-	-
		108	732	-	-
		109	714	-	-
		110	760	-	-
		Total	**2913**	**Total**	-

URBAN PRIMARY CENSUS ABSTRACT

APPENDIX - I

Total, Scheduled Caste and Scheduled Tribe Population - Urban Blockwise

Location Code No.	Name of Town/Ward/ Urban Block		Total Population	Scheduled Castes	Scheduled Tribes
1	2		3	4	5
3000 Rajapalaiyam (M) (Contd)		EB No.			
	Ward : 31	111	771	469	-
		112	859	140	-
		113	783	-	-
		114	657	3	-
		Total	3070	612	-
	Ward : 32	115	777	504	65
		116	754	353	-
		117	705	-	-
		118	699	-	-
		Total	2935	857	65
	Ward : 33	119	722	-	-
		120	855	-	-
		121	672	-	-
		122	646	-	-
		123	525	-	-
		Total	3420	-	-
	Ward : 34	124	695	-	-
		125	817	-	-
		126	905	-	-
		Total	2417	-	-
	Ward : 35	127	769	3	-
		128	746	-	-
		129	686	-	-
		Total	2201	3	-

URBAN PRIMARY CENSUS ABSTRACT

APPENDIX - I

Total, Scheduled Caste and Scheduled Tribe Population - Urban Blockwise

Location Code No.	Name of Town/Ward/ Urban Block		Total Population	Scheduled Castes	Scheduled Tribes
1	2		3	4	5
3000 Rajapalaiyam (M) (Contd)		EB No.			
	Ward 36	130	817	-	-
		131	708	-	-
		132	790	-	-
		133	742	-	-
		134	718	-	-
		Total	3775	-	-
	Ward 37	135	626	-	-
		136	736	-	-
		137	724	-	-
		138	676	-	-
		Total	2762		-
	Ward 38	139	702	598	-
		140	704	284	-
		141	807	-	-
		142	916	-	-
		Total	3129	882	-
	Ward 39	143	764	7	-
		144	853	-	-
		145	442	-	-
		146	695	-	-
		Total	2754	7	-
	Ward : 40	147	854	-	-
		148	869	-	-
		149	908	-	-
		Total	2631	-	-

URBAN CENSUS ABSTRACT

APPENDIX - I

Total, Scheduled Caste and Scheduled Tribe Population - Urban Blockwise

Location Code No.	Name of Town/Ward/ Urban Block		Total Population	Scheduled Castes	Scheduled Tribes
1	2		3	4	5
3000 Rajapalaiyam (M) (Contd)		EB No.			
	Ward : 4	150	825	-	5
		151	797	18	-
		152	868	170	-
		Total	2490	188	5
		Town Total	114202	14907	862

URBAN PRIMARY CENSUS ABSTRACT

APPENDIX - I

Total, Scheduled Caste and Scheduled Tribe Population - Urban Blockwise

Location Code No.	Name of Town/Ward/ Urban Block		Total Population	Scheduled Castes	Scheduled Tribes
1	2		3	4	5
3101 Sivakasi (M)		EB No.			
	Ward 1	1	809	174	-
		2	854	-	-
		3	815	23	-
		4	993	36	-
		Total	3471	233	-
	Ward : 2	5	798	-	-
		6	863	-	-
		7	697	-	-
		Total	2358	-	-
	Ward : 3	8	647	8	-
		9	519	-	-
		10	740	-	-
		11	358	-	-
		Total	2264	8	-
	Ward 4	12	1313	-	-
		13	859	-	-
		Total	2172	-	-
	Ward : 5	14	642	-	-
		15	750	-	-
		16	812	13	-
		17	532	46	-
		Total	2736	59	-
	Ward : 6	18	709	151	-
		19	1042	52	-
		Total	1751	203	-

URBAN PRIMARY CENSUS ABSTRACT

APPENDIX - I

Total, Scheduled Caste and Scheduled Tribe Population - Urban Blockwise

Location Code No.	Name of Town/Ward/ Urban Block	Total Population	Scheduled Castes	Scheduled Tribes
1	2	3	4	5
3101 Sivakasi (M) (Contd)	EB No.			
Ward 7	20	663	6	-
	21	663	-	-
	22	771	27	-
	Total	2097	33	-
Ward 8	23	426	-	-
	24	897	-	-
	25	767	-	-
	Total	2090	-	-
Ward 9	26	588	71	-
	27	613	145	-
	28	636	22	-
	Total	1837	238	-
Ward 10	29	868	28	-
	30	686	-	-
	31	1010	-	-
	Total	2564	28	-
Ward 11	32	685	6	-
	33	861	-	9
	34	744	-	-
	Total	2290	6	9
Ward 12	35	62	-	-
	36	723	383	1
	37	323	166	-
	38	444	-	-
	39	979	189	-
	Total	2531	738	

URBAN PRIMARY CENSUS ABSTRACT

APPENDIX - I

Total, Scheduled Caste and Scheduled Tribe Population - Urban Blockwise

Location Code No.	Name of Town/Ward/ Urban Block	Total Population	Scheduled Castes	Scheduled Tribes
1	2	3	4	5
3101 Sivakasi (M) (Contd)	EB No.			
Ward :13	40	819	25	-
	41	795		-
	Total	1614	25	-
Ward 14	42	731	-	-
	43	1144	-	-
	Total	1875	-	-
Ward 15	44	711	-	-
	45	676	9	-
	46	587	-	-
	Total	1974	9	-
Ward 16	47	646	-	-
	48	454	-	-
	49	663	-	-
	Total	1763	-	-
Ward 17	50	584	-	-
	51	565	-	-
	52	668	-	-
	Total	1817	-	-
Ward 18	53	439	-	-
	54	730	-	-
	55	544	-	-
	Total	1713	-	-
Ward :19	56	791	-	-
	57	613	36	43
	58	710	7	-
	Total	2114	43	43

URBAN PRIMARY CENSUS ABSTRACT

APPENDIX - I

Total, Scheduled Caste and Scheduled Tribe Population - Urban Blockwise

Location Code No.	Name of Town/Ward/ Uraban Block	Total Population	Scheduled Castes	Scheduled Tribes
1	2	3	4	5
3101 Sivakasi (M) (Contd)	(EB No)			
Ward 20	59	1035	70	63
	60	1159	43	60
	Total	**2194**	**113**	**123**
Ward 21	61	730	-	-
	62	840	-	-
	Total	**1570**	-	
Ward 22	63	778	39	4
	64	710	-	-
	65	200	-	-
	Total	**1688**	**39**	**4**
Ward 23	66	720	-	-
	67	777	-	-
	68	217	-	-
	Total	**1714**	-	-
Ward 24	69	448	61	-
	70	747	29	-
	71	756	-	-
	72	544	28	-
	Total	**2495**	**118**	-
Ward 25	73	689	-	-
	74	506	-	-
	75	503	-	-
	Total	**1698**	-	-

URBAN PRIMARY CENSUS ABSTRACT

APPENDIX - I

Total, Scheduled Caste and Scheduled Tribe Population - Urban Blockwise

Location Code No.	Name of Town/Ward/ Urban Block	Total Population	Scheduled Castes	Scheduled Tribes
1	2	3	4	5
3101 Sivakasi (M) (Contd)	(EB No)			
Ward 26	76	805	-	-
	77	652	-	-
	78	569	-	-
	Total	**2026**	-	-
Ward 27	79	749	-	-
	80	655	-	-
	Total	**1404**	-	-
Ward 28	81	821	-	-
	82	751	-	-
	Total	**1572**	-	-
Ward 29	83	490	-	-
	84	789	-	-
	85	546	6	-
	Total	**1825**	**6**	-
Ward :30	86	822	747	-
	87	764	571	-
	88	637	250	-
	Total	**2223**	**1568**	-
Ward 31	89	718	541	5
	90	685	248	-
	91	399	144	-
	Total	**1802**	**933**	**5**

APPENDIX - I

Total, Scheduled Caste and Scheduled Tribe Population - Urban Blockwise

Location Code No.	Name of Town/Ward/ Urban Block	Total Population	Scheduled Castes	Scheduled Tribes
1	2	3	4	5
3101 Sivakasi (M) (Contd)	EB No			
Ward 32	92	655	-	-
	93	568	113	-
	94	250	6	-
	95	878	18	-
	Total	**2351**	**137**	-
	Town Total	**65593**	**4537**	**185**
3102 Tiruttangal (TP)				
Ward 1	316	887	49	-
	317	410	296	-
	Total	**1297**	**345**	-
Ward 2	318	669	9	-
	319	774	-	-
	320	839	176	-
	321	744	42	-
	322	516	27	-
	Total	**3542**	**254**	-
Ward 3	323	536	43	-
	324	697	244	-
	325	786	351	-
	326	788	83	-
	327	739	321	-
	328	546	5	-
	329	781	279	-
	330	692	325	-
	Total	**5565**	**1651**	-

APPENDIX - I

Total, Scheduled Caste and Scheduled Tribe Population - Urban Blockwise

Location Code No.	Name of Town/Ward/ Urban Block	Total Population	Scheduled Castes	Scheduled Tribes
1	2	3	4	5
3102 Tiruttangal (TP) (Contd)	EB No.			
Ward 4	331	829	642	-
	332	864	156	-
	Total	**1693**	**798**	-
Ward 5	333	614	401	-
	334	730	646	-
	Total	**1344**	**1047**	-
Ward 6	335	832	219	-
	336	777	398	-
	337	808	180	-
	338	881	33	-
	339	825	632	-
	Total	**4123**	**1462**	-
Ward :7	340	417	-	-
	341	362	-	-
	342	873	8	17
	343	956	-	-
	344	895	-	-
	345	660	-	-
	346	936	49	-
	347	829	21	-
	348	966	30	-
	Total	**6894**	**108**	**17**
Ward :8	349	687	-	
	350	544	11	-
	Total	**1231**	**11**	-

URBAN PRIMARY CENSUS ABSTRACT

APPENDIX - I

Total, Scheduled Caste and Scheduled Tribe Population - Urban Blockwise

Location Code No.	Name of Town/Ward/ Urban Block		Total Population	Scheduled Castes	Scheduled Tribes
1	2		3	4	5
3102 Tiruttangal (TP) (Contd)		EB No.			
	Ward 9	351	710	-	-
		352	489	-	-
		Total	1199	-	-
	Ward 10	353	901	11	-
		354	184	-	-
		Total	1085	11	-
	Ward :11	355	661	-	-
		356	344	-	-
		Total	1005	-	-
	Ward :12	357	346	-	-
		358	253	-	-
		Total	599	-	-
	Ward 13	359	640	-	-
		360	821	-	-
		361	623	5	-
		362	764	10	-
		Total	2848	15	-
	Ward 14	363	793	-	-
		364	833	-	-
		365	229	-	-
		Total	1855	-	-
	Ward :15	366	540	55	-
		367	711	90	-
		368	563	10	
		469	488	-	-
		Total	2302	155	-
		Town Total	36582	5857	17

ANNEXURE - I

Details of C.D. Blocks included under various Taluks

Sl. No.	Name of Taluk	Name of C.D. Block	Code No. of C.D. Block
1	2	3	4
1	Srivilliputtur	Srivilliputtur (Part)	0010
		Watrap	0020
2	Virudunagar	Virudunagar (Part)	0030
		Sivakasi (Part)	0040
3	Tiruchuli	Tiruchuli (Part)	0050
		Narikudi (Part)	0060
		Kariapatti (Part)	0070
4	Aruppukkottai	Tiruchuli (Part)	0050
		Narikudi (Part)	0060
		Kariapatti (Part)	0070
		Aruppukkottai	0080
5	Sattur	Virudunagar (Part)	0030
		Sivakasi (Part)	0040
		Sattur	0090
		Vembakottai	0100
6	Rajapalaiyam	Srivilliputtur (Part)	0010
		Rajapalaiyam	0110

ANNEXURE-II

List of Villages included in each Town

L.C. No.	Name of Town	Name of Village included in the Town		
		L.C. No.	Village No.	Name of Village
1	2	3	4	5
I	Srivilliputtur (M)	36 b/b		Venkateswarapuram
		47 b/d		Srivilliputtur
		40 b/b	-	Kurukkalkulam
		37 b/d	-	Singammalpuram
		44 b/c	-	Ponnangani
		43 b/b	-	Vadakku Srivilliputtur
		48 b/c	-	Attikulam Semgulam
II	Virudunagar (M)	7 d/d	-	Allampatti
		10 b/b	-	Chinnamoopampatti
		21 a/b	-	Virudunagar
		-	35 (Part)	Kottaipatti
		-	34 (Part)	Muthuraman,patti
		-	33 (Part)	Rosalpatti
III	Rosalpatti (VP)	-	33 (Part)	Rosalpatti
IV	Kooraikundu (VP)		42	Kooraikundu
		7 b/d	-	Allampatti
		-	34 (Part)	Muthuramanpatti
		-	35 (Part)	Kottaipatti
V	Aruppukkottai (M)	122 b/b	-	Periyapuliampatti (West)
		139 b/b	-	Aruppukkottai
		-	120	Chinnapuliampatti
		-	121	Periyapuliampatti (East)
VI	Sivakasi (M)	-	21 (Part)	Sivakasi
VII	Tiruttangal (T.P)	1 e/e	-	Tiruttangal
VIII	Sithurajapuram (VP)	-	21 (Part)	Sivakasi

ANNEXURE-II

List of Villages included in each Town (Contd.)

L.C. No.	Name of Town	Name of Village included in the Town		
		L.C. No.	Village No.	Name of Village
1	2	3	4	5
IX	Anaiyur (VP)	20 d/d	-	Anaiyur
X	Pallapatti (VP)	2 c/c	-	Kilathiruthangal
XI	Viswanattam (VP)	-	25	Viswanattam
XII	Alangulam (VP)	49 a/b	-	Alangulam
XIII	Sattur (M)	40 a/b	-	Sattur
XIV	Elayirampannai (VP)		44	Elayirampannai
XV	Rajapalaiyam (M)	15 b/b	-	Rajapalaiyam
		8 b/b	-	Kottangulam
		3 b/b	-	Sammandapuram
		2 b/b	-	Vadakku Venganallur
		21 b/c	-	Pudupalaiyam
		20 b/b	-	Samsikapuram
		11 b/b	-	Chettikulam
		16 b/b	-	Kadambankulam
		5 a/c	-	Inam Thoppupatti
XVI	Chatrapatti (VP)	19 b/d	-	Melarajakularaman
		28 a/b	-	Varagunaramapuram
XVII	Dhalavoipuram (VP)		53 (Part)	Chettiarpatti
XVIII	Chettiarpatti (TP)		53 (Part)	Chettiarpatti

Taluk Primary Census Abstract

TALUK PRIMARY CENSUS ABSTRACT

Location Code No.	Name of District/ Taluk	T R U	Area of Village town in hectares Sq.kms.	No.of occupied residential houses	No.of house-holds	Total Population (including Institutional & House less population (P)	(M)	(F)	Total Population in the age group (0-6) (P)	(M)	(F)	Scheduled Castes (M)	(F)	Scheduled Tribes (M)	(F)	Literates (M)	(F)	Industrial Total Main workers (I-IX) (M)	(F)	Industrial Cultivators (I) (M)	(F)	Industrial Agricultural Labourers (II) (M)	(F)
(1)	(2)	(3)	(4)	(5)	(6)	(7)	(8)	(9)	(10)	(11)	(12)	(13)	(14)	(15)	(16)	(17)	(18)	(19)	(20)	(21)	(22)	(23)	(24)
0170	**Kamarajar District**	**T**	**4283.00**	**374136**	**375747**	**1565037**	**784912**	**780125**	**216882**	**111450**	**105432**	**145292**	**143609**	**1460**	**1518**	**509637**	**338490**	**452608**	**297304**	**92475**	**52643**	**113915**	**131218**
		R	**4141.47**	**235936**	**237282**	**979333**	**489115**	**490218**	**141777**	**72816**	**68961**	**118800**	**117052**	**509**	**507**	**291473**	**175060**	**284075**	**227217**	**86784**	**51298**	**101425**	**121056**
		U	**141.53**	**138200**	**138465**	**585704**	**295797**	**289907**	**75105**	**38634**	**36471**	**26492**	**26557**	**951**	**1011**	**218164**	**163430**	**168533**	**70087**	**5691**	**1345**	**12490**	**10162**
0010	Srivilliputtur Taluk	T	731.20	60397	61528	250380	126137	124243	33510	17256	16254	30704	29911	336	366	76415	48299	71723	50484	13292	6315	28787	31449
		R	725.48	44045	45172	181736	91470	90266	25252	12910	12342	29230	28548	94	105	51369	30702	53119	41457	12350	6029	26074	29058
		U	5.72	16352	16356	68644	34667	33977	8258	4346	3912	1474	1363	242	261	25046	17597	18604	9027	942	286	2713	2391
0020	Virudunagar Taluk	T	576.04	55156	55226	240365	121317	119048	33877	17552	16325	20325	19893	192	192	82320	57505	67331	39054	11036	6398	14597	16605
		R	552.85	33335	33375	142199	71431	70768	21196	11060	10136	16047	15654	35	29	43899	25989	40271	32828	10695	6339	13980	16146
		U	23.19	21821	21851	98166	49886	48280	12681	6492	6189	4278	4239	157	163	38421	31516	27060	6226	341	59	617	459
0030	Tiruchuli Taluk	T	511.91	21170	21173	94042	46876	47166	14830	7602	7228	9859	9648	46	41	26976	14196	27191	19026	18160	10865	5484	7204
		R	511.91	21170	21173	94042	46876	47166	14830	7602	7228	–	–	–	–	–	–	–	–	–	–	–	–
		U	–	–	–	–	–	–	–	–	–	–	–	–	–	–	–	–	–	–	–	–	–
0040	Aruppukkottai Taluk	T	1087.80	66084	66109	282723	141198	141525	38672	19843	18829	18350	18166	102	100	94553	64049	81180	59875	25328	17660	18067	24548
		R	1056.32	48705	48722	203747	101337	102410	29979	15382	14597	16223	15937	83	86	62858	39507	58661	47005	24881	17478	17244	23293
		U	31.48	17379	17387	78976	39861	39115	8693	4461	4232	2127	2229	19	14	31695	24542	22519	12870	447	182	823	1255
0050	Sattur Taluk	T	919.34	101514	101538	421189	210222	210967	59597	30599	28998	36974	36574	165	167	136071	91673	123622	88013	13839	7292	24730	28511
		R	868.20	52688	52708	216818	107520	109298	30840	15887	14953	27086	26658	41	47	63496	38229	63475	58724	12538	6884	22310	26887
		U	51.14	48826	48830	204371	102702	101669	28757	14712	14045	9888	9916	124	120	72575	53444	60147	29289	1301	408	2420	1624
0060	Rajapalaiyam Taluk	T	470.70	69815	70173	276336	139162	137176	36396	18598	17798	29080	29417	619	652	93302	62768	81561	40852	10820	4113	22250	22901
		R	440.70	35993	36132	140791	70481	70310	19680	9975	9705	20355	20607	210	199	42875	26437	41358	28177	8160	3703	16333	18468
		U	30.00	33822	34041	135547	68681	66866	16716	8623	8093	8725	8810	409	453	50427	36331	40203	12675	2660	410	5917	4433

TALUK PRIMARY CENSUS ABSTRACT

Location No.	Name of District/ Taluk	Total Rural Urban	Category of Main Workesers: Livestock, Forestry Fishing, Hunting, Plantations, orchards and allied activities III (M)	III (F)	Mining and quarrying IV (M)	IV (F)	Manufacturing, Processing Servicing and repairs in Household Industry V(a) (M)	V(a) (F)	Other than household industry V(b) (M)	V(b) (F)	Constructions VI (M)	VI (F)	Trade and Commerce VII (M)	VII (F)	Transport Storage & Communications VII (M)	VII (F)	Other Services IX (M)	IX (F)	Marginal Workers (M)	(F)	Non-workers (M)	(F)
			(25)	(26)	(27)	(28)	(29)	(30)	(31)	(32)	(33)	(34)	(35)	(36)	(37)	(38)	(39)	(40)	(41)	(42)	(43)	(44)
0170	**Kamarajar District**	T	**4255**	**807**	**944**	**207**	**11905**	**16429**	**101350**	**74198**	**12877**	**806**	**59094**	**4205**	**14597**	**405**	**41196**	**16566**	**2085**	**31744**	**330219**	**451077**
		R	**3342**	**623**	**794**	**176**	**4715**	**5204**	**41158**	**38171**	**4852**	**155**	**17248**	**1662**	**4881**	**84**	**18876**	**8788**	**1585**	**23428**	**203455**	**239573**
		U	**913**	**184**	**150**	**31**	**7190**	**11045**	**60192**	**36027**	**8025**	**651**	**41846**	**2543**	**9716**	**321**	**22320**	**7778**	**500**	**8316**	**126764**	**211504**
0010	Srivilliputtur Taluk	T	967	180	77	9	3411	3487	7570	5736	1357	107	7807	608	1346	25	7109	2568	387	2804	54027	70955
		R	697	100	69	9	2054	1825	3844	2633	563	11	3142	285	664	8	3662	1499	297	2465	38054	46344
		U	270	80	8	-	1357	1662	3726	3103	794	96	4665	323	682	17	3447	1069	90	339	15973	24611
0020	Virudunagar Taluk	T	723	102	226	46	307	231	14300	11458	2218	231	12724	927	3620	201	7580	2855	280	5861	53706	74133
		R	576	79	200	44	188	129	7366	8571	754	31	2736	290	1007	26	2769	1173	230	4749	30930	33191
		U	147	23	26	2	119	102	6934	2887	1464	200	9988	637	2613	175	4811	1682	50	1112	22776	40942
0030	Tiruchuli Taluk	T	44	11	3	-	119	94	435	73	139	15	1245	88	212	2	1350	674	171	4398	19514	23742
		R	44	11	3	-	119	94	435	73	139	15	1245	88	212	2	1350	674	171	4398	19514	23742
		U	-	-	-	-	-	-	-	-	-	-	-	-	-	-	-	-	-	-	-	-
0040	Aruppukkottai Taluk	T	442	42	176	74	5406	7840	10933	5091	1877	151	8854	768	2358	81	7739	3620	327	5238	59691	76412
		R	329	35	158	64	1283	1087	5676	2485	1181	30	2682	316	932	13	4295	2204	255	4121	42421	51284
		U	113	7	18	10	4123	6753	5257	2606	696	121	6172	452	1426	68	3444	1416	72	1117	17270	25128
0050	Sattur Taluk	T	1272	179	315	38	632	1626	47442	45049	4324	181	16155	1097	4551	63	10362	3977	541	7807	86059	115147
		R	1084	127	253	20	415	1064	15466	21357	1511	37	4541	412	1369	23	3988	1913	367	3603	43678	46971
		U	188	52	62	18	217	562	31976	23692	2813	144	11614	685	3182	40	6374	2064	174	4204	42381	68176
0060	Rajapalaiyam Taluk	T	807	293	147	40	2030	2971	20670	6791	2962	121	12309	717	2510	33	7056	2872	379	5636	57222	90688
		R	612	271	111	39	656	1005	8371	3052	704	31	2902	271	697	12	2812	1325	265	4092	28858	38041
		U	195	22	36	1	1374	1966	12299	3739	2258	90	9407	446	1813	21	4244	[illegible]7	114	1544	28364	52647

DISTRICT PRIMARY CENSUS

Location Code Number	Name of District/ CD Block./UA/ City/Town	Total/ Rural/ Urban	No. of households with S.C. members	Total Scheduled Caste Pouplation			Total Scheduled Caste Population in the age group 0-6		
				P	M	F	P	M	F
1	2	3	4	5	6	7	8	9	10
17	**KAMARAJAR DISTRICT**	T	71134	288901	145292	143609	46920	24104	22816
		R	58076	235852	118800	117052	38395	19791	18604
		U	13058	53049	26492	26557	8525	4313	4212
10	Srivilliputtur Dev. Block	T	7255	28293	14172	14121	4258	2180	2078
		R	7255	28293	14172	14121	4258	2180	2078
		U	–	–	–	–	–	–	–
20	Watrap Dev. Block	T	8248	33755	17233	16522	5375	2803	2572
		R	8248	33755	17233	16522	5375	2803	2572
		U	–	–	–	–	–	–	–
30	Virudunagar Dev. Block	T	6755	28975	14558	14417	4999	2603	2396
		R	5793	24855	12469	12386	4277	2229	2048
		U	962	4120	2089	2031	722	374	348
	Rosalpatti (VP)		570	2517	1271	1246	429	223	206
	Kooraikundu (VP)		392	1603	818	785	293	151	142
40	Sivakasi Dev. Block	T	8758	35009	17708	17301	5960	3041	2919
		R	5431	22216	11328	10888	3804	1936	1868
		U	3327	12793	6380	6413	2156	1105	1051
	Sithurajapuram (VP)		148	575	290	285	86	46	40
	Anaiyur (VP)		397	1594	804	790	245	128	117
	Pallapatti (VP)		632	2329	1148	1181	392	206	186
	Viswanattam (VP)		688	2438	1197	1241	437	223	214
	Tiruttangal (TP)		1462	5857	2941	2916	996	502	494
50	Tiruchuli Dev. Block	T	2516	10730	5465	5265	1788	947	841
		R	2516	10730	5465	5265	1788	947	841
		U	–	–	–	–	–	–	–
60	Narikudi Dev. Block	T	3605	15053	7592	7461	2517	1320	1197
		R	3605	15053	7592	7461	2517	1320	1197
		U	–	–	–	–	–	–	–
70	Kariapatti Dev. Block	T	3953	16881	8503	8378	3023	1551	1472
		R	3953	16881	8503	8378	3023	1551	1472
		U	–	–	–	–	–	–	–
80	Aruppukkottai Dev. Block	T	2211	9003	4522	4481	1429	692	737
		R	2211	9003	4522	4481	1429	692	737
		U	–	–	–	–	–	–	–
90	Sattur Dev. Block	T	5062	21200	10739	10461	3396	1815	1581
		R	5062	21200	10739	10461	3396	1815	1581
		U	–	–	–	–	–	–	–

ABSTRACT FOR SCHEDULED CASTES

Literates			Total Main Works (I-IX)			Industrial Cultivators (I)			Total Rural/ Urban	Name of District/ CD Block/UA/ City/Town	Location Code Number
P	M	F	P	M	F	P	M	F			
11	12	13	14	15	16	17	18	19	3	2	1
105210	**68647**	**36563**	**152349**	**82103**	**70246**	**25827**	**16080**	**9747**	T	**KAMARAJAR DISTRICT**	**17**
81559	**54063**	**27496**	**128491**	**67781**	**60710**	**25075**	**15576**	**9499**	R		
23651	**14584**	**9067**	**23858**	**14322**	**9536**	**752**	**504**	**248**	U		
11553	7541	4012	14945	7820	7125	2583	1478	1105	T	Srivilliputtur Dev. Block	10
11553	7541	4012	14945	7820	7125	2583	1478	1105	R		
–	–	–	–	–	–	–	–	–	U		
9979	6687	3292	19279	9961	9318	2339	1610	729	T	Watrap Dev. Block	20
9979	6687	3292	19279	9961	9318	2339	1610	729	R		
–	–	–	–	–	–	–	–	–	U		
11345	7505	3840	14068	7822	6246	3190	1875	1315	T	Virudunagar Dev. Block	30
9416	6316	3100	12432	6732	5701	3158	1850	1308	R		
1929	1189	740	1635	1090	545	32	25	7	U		
1254	774	480	914	646	268	19	15	4		Rosalpatti (VP)	
675	415	260	721	444	277	13	10	3		Kooraikundu (VP)	
12063	8116	3947	19378	10289	9089	1282	864	422	T	Sivakasi Dev. Block	40
7032	4844	2188	12665	6551	6114	1028	694	334	R		
5031	3272	1759	6713	3738	2975	258	170	88	U		
203	132	71	318	163	155	2	1	1		Sithurajapuram (VP)	
756	490	266	783	471	312	47	32	15		Anaiyur (VP)	
864	546	318	1234	658	576	69	60	9		Pallapatti (VP)	
714	475	239	1316	756	560	17	10	7		Viswanattam (VP)	
2494	1629	865	3062	1690	1372	123	67	56		Tiruttangal (TP)	
3424	2289	1135	5931	3171	2760	2419	1427	992	T	Tiruchuli Dev. Block	50
3424	2289	1135	5931	3171	2760	2419	1427	992	R		
–	–	–	–	–	–	–	–	–	U		
4452	3090	1363	7543	4374	3169	4073	2607	1466	T	Narikudi Dev. Block	60
4452	3090	1363	7543	4374	3169	4073	2607	1466	R		
–	–	–	–	–	–	–	–	–	U		
5456	3649	1807	8827	4952	3875	3167	2015	1152	T	Kariapatti Dev. Block	70
5456	3649	1807	8827	4952	3875	3167	2015	1152	R		
–	–	–	–	–	–	–	–	–	U		
3783	2434	1349	4854	2533	2321	1121	651	470	T	Aruppukkottai Dev. Block	80
3783	2434	1349	4854	2533	2321	1121	651	470	R		
–	–	–	–	–	–	–	–	–	U		
7926	5247	2679	12157	6128	6029	1792	1137	655	T	Sattur Dev. Block	90
7926	5247	2679	12157	6128	6029	1792	1137	655	R		
–	–	–	–	–	–	–	–	–	U		

DISTRICT PRIMARY CENSUS

ABSTRACT FOR SCHEDULED CASTES

Location Code Number	Name of District/ CD Block/UA/ City/Town	Total Rural/ Urban	Agricultural Labourers (II)			Livestock, Forestry, Fishing, Hunting & Plantations Orchards & ailled activites (III)			Category of Mining and Quarrying (VI)			Main workers: Manufacturing, Processing, Servicing and Repairs in Household Industry (Va)			Manufacturing, Processing, Servicing and Repairs in Household Industry (Vb)			Constructions (VI)			Total Rural/ Urban	Name of District/ CD Block/UA/ City/Town	Location Code Number
			P	M	F	P	M	F	P	M	F	P	M	F	P	M	F	P	M	F			
1	2	3	20	21	22	23	24	25	26	27	28	29	30	31	32	33	34	35	36	37	3	2	1
17	**KAMARAJAR DISTRICT**	T	**88739**	**42282**	**46457**	**1268**	**1061**	**207**	**313**	**240**	**73**	**1101**	**523**	**578**	**22066**	**11279**	**10787**	**1512**	**1372**	**140**	T	**KAMARAJAR DISTRICT**	**17**
		R	**80235**	**38153**	**42082**	**1103**	**926**	**177**	**271**	**211**	**60**	**828**	**359**	**469**	**13965**	**6901**	**7064**	**700**	**665**	**35**	R		
		U	**8504**	**4129**	**4375**	**165**	**135**	**30**	**42**	**29**	**13**	**273**	**164**	**109**	**8101**	**4378**	**3723**	**812**	**707**	**105**	U		
10	Srivilliputtur Dev. Block	T	10307	4825	5482	119	90	29	2	2	–	29	15	14	924	600	324	76	76	–	T	Srivilliputtur Dev. Block	10
		R	10307	4825	5482	119	90	29	2	2	–	29	15	14	924	600	324	76	76	–	R		
		U	–	–	–	–	–	–	–	–	–	–	–	–	–	–	–	–	–	–	U		
20	Watrap Dev. Block	T	15678	7439	8239	158	133	25	10	8	2	179	87	92	185	106	79	39	39	–	T	Watrap Dev. Block	20
		R	15678	7439	8239	158	133	25	10	8	2	179	87	92	185	106	79	39	39	–	R		
		U	–	–	–	–	–	–	–	–	–	–	–	–	–	–	–	–	–	–	U		
30	Virudunagar Dev. Block	T	6548	3281	3267	126	118	8	83	56	27	32	7	25	2428	1117	1311	229	193	36	T	Virudunagar Dev. Block	30
		R	6219	3121	3098	106	100	6	81	55	26	28	4	24	1929	843	1086	113	104	9	R		
		U	329	160	169	20	18	2	2	1	1	4	3	1	499	274	225	116	89	27	U		
	Rosalpatti (VP)		95	43	52	7	7	–	–	–	–	1	1	–	264	139	125	90	67	23		Rosalpatti (VP)	
	Kooraikundu (VP)		234	117	117	13	11	2	2	1	1	3	2	1	235	135	100	26	22	4		Kooraikundu (VP)	
40	Sivakasi Dev. Block	T	7128	3507	3621	217	184	33	31	18	13	99	11	88	8756	4100	4656	325	305	20	T	Sivakasi Dev. Block	40
		R	6606	3225	3381	170	149	21	13	10	3	62	8	54	4083	1881	2202	63	60	3	R		
		U	522	282	240	47	35	12	18	8	10	37	3	34	4673	2219	2454	262	245	17	U		
	Sithurajapuram (VP)		46	28	18	–	–	–	–	–	–	–	–	–	232	100	132	9	8	1		Sithurajapuram (VP)	
	Anaiyur (VP)		18	9	9	11	8	3	–	–	–	1	–	1	471	230	241	35	32	3		Anaiyur (VP)	
	Pallapatti (VP)		27	17	10	18	16	2	–	–	–	3	–	3	963	428	535	27	27	–		Pallapatti (VP)	
	Viswanattam (VP)		163	92	71	5	4	1	–	–	–	–	–	–	978	513	465	39	36	3		Viswanattam (VP)	
	Tiruttangal (TP)		268	136	132	13	7	6	18	8	10	33	3	30	2029	948	1081	152	142	10		Tiruttangal (TP)	
50	Tiruchuli Dev. Block	T	3262	1559	1703	18	16	2	1	1	–	7	3	4	54	41	13	4	4	–	T	Tiruchuli Dev. Block	50
		R	3262	1559	1703	18	16	2	1	1	–	7	3	4	54	41	13	4	4	–	R		
		U	–	–	–	–	–	–	–	–	–	–	–	–	–	–	–	–	–	–	U		
60	Narikudi Dev. Block	T	3207	1580	1627	6	5	1	–	–	–	27	11	16	37	28	9	11	9	–	T	Narikudi Dev. Block	60
		R	3207	1580	1627	6	5	1	–	–	–	27	11	16	37	28	9	11	9	–	R		
		U	–	–	–	–	–	–	–	–	–	–	–	–	–	–	–	–	–	–	U		
70	Kariapatti Dev. Block	T	4798	2284	2514	60	51	9	1	1	–	145	88	57	299	240	59	33	33	–	T	Kariapatti Dev. Block	70
		R	4798	2284	2514	60	51	9	1	1	–	145	88	57	299	240	59	33	33	–	R		
		U	–	–	–	–	–	–	–	–	–	–	–	–	–	–	–	–	–	–	U		
80	Aruppukkottai Dev. Block	T	2743	1224	1519	11	9	2	14	11	3	238	91	147	308	185	123	43	40	3	T	Aruppukkottai Dev. Block	80
		R	2743	1224	1519	11	9	2	14	11	3	238	91	147	308	185	123	43	40	3	R		
		U	–	–	–	–	–	–	–	–	–	–	–	–	–	–	–	–	–	–	U		
90	Sattur Dev. Block	T	6785	3196	3589	193	172	21	40	40	–	20	9	11	2311	732	1579	201	187	14	T	Sattur Dev. Block	90
		R	6785	3196	3589	193	172	21	40	40	–	20	9	11	2311	732	1579	201	187	14	R		
		U	–	–	–	–	–	–	–	–	–	–	–	–	–	–	–	–	–	–	U		

DISTRICT PRIMARY CENSUS

ABSTRACT FOR SCHEDULED CASTES

Location Code Number	Name of District/ CD Block/UA/ City/Town	Total Rural/ Urban	Industrial Category of Main Workers: Trade & Commerce (VII)			Transport Storage & Communications (VIII)			Other Services (IX)			Marginal workers			Non-workers			Total Rural/ Urban	Name of District/ CD Block/UA/ City/Town	Location Code Number
			P	M	F	P	M	F	P	M	F	P	M	F	P	M	F			
1	2	3	38	39	40	41	42	43	44	45	46	47	48	49	50	51	52	3	2	1
17	**KAMARAJAR DISTRICT**	T	**2513**	**2216**	**297**	**2280**	**2227**	**53**	**6730**	**4823**	**1907**	**5821**	**482**	**5339**	**130731**	**62707**	**68024**	T	**Kamarajar District**	17
		R	**1354**	**1198**	**156**	**1047**	**1034**	**13**	**3913**	**2758**	**1155**	**5278**	**452**	**4826**	**102083**	**50567**	**51516**	R		
		U	**1159**	**1018**	**141**	**1233**	**1193**	**40**	**2817**	**2065**	**752**	**543**	**30**	**513**	**28648**	**12140**	**16508**	U		
10	Srivilliputtur Dev. Block	T	163	151	12	184	184	–	558	399	159	609	161	448	12739	6191	6548	T	Srivilliputtur Dev. Block	10
		R	163	151	12	184	184	–	558	399	159	609	161	448	12739	6191	6548	R		
		U	–	–	–	–	–	–	–	–	–	–	–	–	–	–	–	U		
20	Watrap Dev. Block	T	112	105	7	71	70	1	508	364	144	462	19	443	14014	7253	6761	T	Watrap Dev. Block	20
		R	12	105	7	71	70	1	508	364	144	462	19	443	14014	7253	6761	R		
		U	–	–	–	–	–	–	–	–	–	–	–	–	–	–	–	U		
30	Virudunagar Dev. Block	T	310	267	43	362	350	12	760	558	202	1237	119	1118	13670	6617	7053	T	Virudunagar Dev. Block	30
		R	204	184	20	179	172	7	416	299	117	1168	114	1054	11254	5623	5631	R		
		U	106	83	23	183	178	5	344	259	85	69	5	64	2416	994	1422	U		
	Rosalpatti (VP)		76	62	14	151	147	4	211	165	46	49	1	48	1554	624	930		Rosalpatti	
	Kooraikundu (VP)		30	21	9	32	31	1	133	94	39	20	4	16	862	370	492		Kooraikundu (VP)	
40	Sivakasi Dev. Block	T	427	389	38	338	334	4	771	577	194	320	7	313	15311	7412	7899	T	Sivakasi Dev. Block	40
		R	188	164	24	146	143	3	306	217	89	251	5	246	9300	4772	4528	R		
		U	239	225	14	192	191	1	465	360	105	69	2	67	6011	2640	3371	U		
	Sithurajapuram (VP)		7	7	–	9	9	–	13	10	3	–	–	–	257	127	130		Sithurajapuram (VP)	
	Anaiyur (VP)		32	30	2	24	23	1	144	107	37	7	1	6	804	332	472		Anaiyur (VP)	
	Pallapatti (VP)		47	45	2	34	34	–	6	31	15	28	–	28	1067	490	577		Pallapatti (VP)	
	Viswanattam (VP)		53	46	7	36	36	–	25	19	6	6	–	6	1116	441	675		Viswanattam (VP)	
	Tiruttangal (TP)		100	97	3	89	89	–	237	193	44	28	1	27	2767	1250	1517		Tiruttangal (TP)	
50	Tiruchuli Dev. Block	T	23	23	–	14	14	–	129	83	46	107	–	107	4692	2294	2398	T	Tiruchuli Dev. Block	50
		R	23	23	–	14	14	–	129	83	46	107	–	107	4692	2294	2398	R		
		U	–	–	–	–	–	–	–	–	–	–	–	–	–	–	–	U		
60	Narikudi Dev. Block	T	39	31	8	26	26	–	117	77	40	643	19	624	6867	3199	3668	T	Narikudi Dev. Block	60
		R	39	31	8	26	26	–	117	77	40	643	19	624	6867	3199	3668	R		
		U	–	–	–	–	–	–	–	–	–	–	–	–	–	–	–	U		
70	Kariapatti Dev. Block	T	48	41	7	33	33	–	243	166	77	576	13	563	7478	3538	3940	T	Kariapatti Dev. Block	70
		R	48	41	7	33	33	–	243	166	77	576	13	563	7478	3538	3940	R		
		U	–	–	–	–	–	–	–	–	–	–	–	–	–	–	–	U		
80	Aruppukkottai Dev. Block	T	54	48	6	47	47	–	275	227	48	190	14	176	3959	1975	1984	T	Aruppukkottai Dev. Block	80
		R	54	48	6	47	47	–	275	227	48	190	14	176	3959	1975	1984	R		
		U	–	–	–	–	–	–	–	–	–	–	–	–	–	–	–	U		
90	Sattur Dev. Block	T	186	163	23	138	137	1	491	335	136	177	16	161	8866	4595	4271	T	Sattur Dev. Block	90
		R	186	163	23	138	137	1	491	335	136	177	16	161	8866	4595	4271	R		
		U	–	–	–	–	–	–	–	–	–	–	–	–	–	–	–	U		

DISTRICT PRIMARY CENSUS

Location Code Number	Name of District, CD Block./UA/ City/Town	Total Rural/ Urban	No. of households with S.C. members	Total Scheduled Caste Pouplation			Total Scheduled Caste Population in the age group 0-6		
				P	M	F	P	M	F
1	2	3	4	5	6	7	8	9	10
100	Vembakottai Dev. Block	T	4525	18489	9259	9230	3119	1614	1505
		R	4245	17174	8597	8577	2951	1521	1430
		U	280	1315	662	653	168	93	75
	Alangulam (VP)		244	1143	573	570	138	77	61
	Elayirampannai (VP)		36	172	89	83	30	16	14
110	Rajapalaiyam Dev. Block	T	10430	39320	19467	19853	6012	3015	2997
		R	9757	36692	18180	18512	5577	2797	2780
		U	673	2628	1287	1341	435	218	217
	Chatrapatti (VP)		54	214	109	105	46	28	18
	Dhalavoipuram (VP)		253	1006	495	511	157	81	76
	Chettiarpatti (TP)		366	1408	683	725	232	109	123
	TOTAL URBAN		**13058**	**53049**	**26492**	**26557**	**8525**	**4313**	**4212**
	Srivilliputtur (M)		658	2837	1474	1363	433	222	211
	Virudunagar (M)		960	4397	2189	2208	712	361	351
	Rosalpatti (VP)		570	2517	1271	1246	429	223	206
	Kooraikundu (VP)		392	1603	818	785	293	151	142
	Aruppukkottai (M)		959	4356	2127	2229	6544	335	319
	Sithurajapuram (VP)		148	575	290	285	86	46	40
	Anaiyur (VP)		397	1594	804	790	245	128	117
	Pallapatti (VP)		632	2329	1148	1181	392	206	186
	Viswanattam (VP)		688	2438	1197	1241	437	223	214
	Alangulam (VP)		244	1143	573	570	138	77	61
	Sattur (M)		262	1159	546	613	141	73	68
	Elyirampannai (VP)		36	172	89	83	30	16	14
	Chatrapatti (VP)		54	214	109	105	46	28	18
	Dhalavoipuram (VP)		253	1006	495	511	157	81	76
	Chettiarpatti (TP)		366	1408	683	725	232	109	123
	Rajapalaiyam (M)		3934	14907	7438	7469	2288	1139	1149
	Sivakasi U.A.		2505	10394	5241	5153	1812	895	917
	(a) Sivakasi (M)		1043	4537	2300	2237	816	393	423
	(b) Tiruttangal (TP)		1462	5857	2941	2916	996	502	494

ABSTRACT FOR SCHEDULED CASTES

Literates			Total Main Works (I-IX)			Industrial Cultivators (I)			Total Rural/ Urban	Name of District/ CD Block/UA/ City/Town	Location Code Number
P	M	F	P	M	F	P	M	F			
11	12	13	14	15	16	17	18	19	3	2	1
6115	4078	2037	10306	5222	5084	929	591	338	T	Vembakottai Dev. Block	100
5302	3611	1691	9888	4918	4970	928	590	338			
813	467	346	418	304	114	1	1	–	U		
745	418	327	308	251	57	1	1	–		Alangulam (VP)	
68	49	19	110	53	57	–	–	–		Elayirampannai (VP)	
14390	9089	5301	21443	11390	10053	2589	1580	1009	T	Rajapalaiyam Dev. Block	110
13235	8355	4880	19969	10641	9328	2467	1517	950	R		
1155	734	421	1474	749	725	122	63	59	U		
95	53	42	106	58	48	22	12	10		Chatrapatti (VP)	
489	316	173	563	278	285	68	32	36		Dhalavoipuram (VP)	
571	365	206	805	413	392	32	19	13		Chettiarpatti (TP)	
23651	**14584**	**9067**	**23858**	**14322**	**9536**	**752**	**504**	**248**		**TOTAL URBAN**	
1306	847	459	1152	680	472	33	26	7		Srivilliputtur (M)	
2445	1410	1035	1342	996	346	29	21	8		Virudunagar (M)	
1254	774	480	914	646	268	19	15	4		Rosalpatti (VP)	
675	415	260	721	444	277	13	10	3		Kooraikundu (VP)	
2158	1243	915	1883	1149	734	64	41	23		Aruppukkottai (M)	
203	132	71	318	163	155	2	1	1		Sithurajapuram (VP)	
756	490	266	783	471	312	47	32	15		Anaiyur (VP)	
864	546	318	1234	658	576	69	60	9		Pallapatti (VP)	
714	475	239	1316	756	560	17	10	7		Viswanattam (VP)	
745	418	327	308	251	57	1	1	–		Alangulam (VP)	
668	354	314	339	253	86	7	6	1		Sattur (M)	
68	49	19	110	53	57	–	–	–		Elyirampannai (VP)	
95	53	42	106	58	48	22	12	10		Chatrapatti (VP)	
489	316	173	563	278	285	68	32	36		Dhalavoipuram (VP)	
571	365	206	805	413	392	32	19	13		Chettiarpatti (TP)	
6272	3871	2401	6866	4122	2744	200	149	51		Rajapalaiyam (M)	
4368	2826	1542	5098	2931	2167	129	69	60		Sivakasi U.A.	
1874	1197	677	2036	1241	765	6	2	4		(a) Sivakasi (M)	
2494	1629	865	3062	1690	1372	123	67	56		(b) Tiruttangal (TP)	

DISTRICT PRIMARY CENSUS

ABSTRACT FOR SCHEDULED CASTES

Location Code Number	Name of District / CD Block./UA/ City/Town	Total Rural/ Urban	Category of: Agricultural Labourers (II)			Livestock, Forestry, Fishing, Hunting & Plantations Orchards & ailled activites (III)			Mining and Quarrying (VI)			Main works: Manufacturing, Processing, Servicing and Repairs in Household Industry (Va)			Manfacturing Porcessing, Servicing and Repairs in other than Household Industry (Vb)			Constructions (VI)			Total Rural/ Urban	Name of District/ CD Block/UA/ City/Town	Location Code Number
			P	M	F	P	M	F	P	M	F	P	M	F	P	M	F	P	M	F			
1	2	3	20	21	22	23	24	25	26	27	28	29	30	31	32	33	34	35	36	37	3	2	1
100	Vembakottai Dev. Block	T	6056	2869	3187	100	88	12	61	52	9	45	16	29	2685	1268	1417	28	27	1	T	Vembakottai Dev. Block	100
		R	5936	2803	3133	100	88	12	61	52	9	44	16	28	2451	1076	1375	27	26	1	R		
		U	120	66	54	–	–	–	–	–	–	1	–	1	234	192	42	1	1	–	U		
	Alangulam (VP)		77	44	33	–	–	–	–	–	–	1	–	1	182	174	8	1	1	–		Alangualm (VP)	
	Elayirampannai (VP)		43	22	21	–	–	–	–	–	–	–	–	–	52	18	34	–	–	–		Elayirampannai (VP)	
110	Rajapalaiyam Dev. Block	T	15757	7351	8406	164	114	50	48	31	17	80	45	35	1479	1258	221	112	105	7	T	Rajapalaiyam Dev. Block	
		R	14694	6897	7797	162	113	49	48	31	17	49	27	22	1384	1169	215	90	87	3	R		
		U	1063	454	609	2	1	1	–	–	–	31	18	13	95	89	6	22	18	4	U		
	Chatrapatti (VP)		58	24	34	–	–	–	–	–	–	1	1	–	18	15	3	3	3	–		Chatrapatti (VP)	
	Dhalavoipuram (VP)		370	146	224	2	1	1	–	–	–	–	–	–	38	37	1	10	7	3		Dhalavoipuram (VP)	
	Chettiarpatti (TP)		635	284	351	–	–	–	–	–	–	30	17	13	39	37	2	9	8	1		Chettiarpatti (TP)	
	TOTAL URBAN		**8504**	**4129**	**4375**	**165**	**135**	**30**	**42**	**29**	**13**	**273**	**164**	**109**	**8101**	**4378**	**3723**	**812**	**707**	**105**		**TOTAL URBAN**	
	Srivilliputtur (M)		602	283	319	8	8	–	1	1	–	25	17	8	94	44	50	100	71	29		Srivilliputtur (M)	
	Virudunagar (M)		59	29	30	24	19	5	9	9	–	–	–	–	217	156	61	84	74	10		Virudunagar (M)	
	Rosalpatti (VP)		95	43	52	7	7	–	–	–	–	1	1	–	264	139	125	90	67	23		Rosalpatti (VP)	
	Kooraikundu (M)		234	117	117	13	11	2	2	1	1	3	2	1	235	135	100	26	22	4		Kooraikundu (VP)	
	Aruppukkottai (M)		838	288	550	27	21	6	10	8	2	123	98	25	199	152	47	82	76	6		Aruppukkottai (VP)	
	Sithurajapuram (VP)		46	28	18	–	–	–	–	–	–	–	–	–	232	100	132	9	8	1		Sithurajapuram (VP)	
	Anaiyur (VP)		18	9	9	11	8	3	–	–	–	1	–	1	471	230	241	35	32	3		Anaiyur (VP)	
	Pallapati (VP)		27	17	10	18	16	2	–	–	–	3	–	3	963	428	535	27	27	–		Pallapatti (VP)	
	Viswanattam (VP)		163	92	71	5	4	1	–	–	–	–	–	–	978	513	465	39	36	3		Viswanattam (VP)	
	Alangulam (VP)		77	44	33	–	–	–	–	–	–	1	–	1	182	174	8	1	1	–		Alangulam (VP)	
	Sattur (M)		4	2	2	1	1	–	–	–	–	–	–	–	92	44	48	9	9	3		Sattur (M).	
	Elyirampannai (VP)		43	22	21	–	–	–	–	–	–	–	–	–	52	18	34	–	–	–		Elyirampannai (VP)	
	Chatrapatti (VP)		58	24	34	–	–	–	–	–	–	1	1	–	18	15	3	3	3	–		Chatrapatti (VP)	
	Dhalavoipuram (VP)		370	146	224	2	1	1	–	–	–	–	–	–	38	37	1	10	7	3		Dhalovoipuram (VP)	
	Chettiarpatti (TP)		635	284	351	–	–	–	–	–	–	30	17	13	39	37	2	9	8	1		Chettiarpatti (TP)	
	Rajapalaiyam (M)		4949	2556	2393	27	23	4	–	–	–	34	14	20	488	396	92	86	76	10		Rajapalaiyam (M)	
	Sivakasi U.A.		286	145	141	22	16	6	20	10	10	51	14	37	3539	1760	1779	202	190	12		Sivakasi U.A.	
	(a) Sivakasi (M)		18	9	9	9	9	–	2	2	–	18	11	7	1510	812	698	50	48	2		(a) Sivakasi (M)	
	(b) Tiruttangal (TP)		268	136	132	13	7	6	18	8	10	33	3	30	2029	948	1081	152	142	10		(b) Tiruttangal (TP)	

DISTRICT PRIMARY CENSUS

ABSTRACT FOR SCHEDULED CASTES

Location Code Number	Name of District CD Block./UA/ City/Town	Total Rural/ Urban	Industrial category of Main Workers: Trade & Commerce (VII)			Transport Storage & Communications (VIII)			Other Services (IX)			Marginal workers			Non-workers			Total Rural/ Urban	Name of District/ CD Block/UA/ City/Town	Location Code Number
			P	M	F	P	M	F	P	M	F	P	M	F	P	M	F			
1	2	3	38	39	40	41	42	43	44	45	46	47	48	49	50	51	52	3	2	1
100	Vembakottai Dev. Block	T	118	102	16	56	56	–	228	153	75	354	59	295	7829	3978	3851	T	**Vembakottai Dev. Block**	**100**
		R	110	95	15	52	52	–	179	120	59	340	59	281	6946	3620	3326	R		
		U	8	7	1	4	4	–	49	33	16	14	–	14	883	358	525	U		
	Alangulam (VP)		6	5	1	3	3	–	37	23	14	14	–	14	821	322	499		Alangulam (VP)	
	Elayirampannai (VP)		2	2	–	1	1	–	12	10	2	–	–	–	62	36	26		Elayirampannai (VP)	
110	Rajapalaiyam Dev. Block	T	251	215	36	185	184	1	778	507	271	765	32	733	17112	8045	9067	T	Rajapalaiyam Dev. Block	110
		R	227	193	34	157	156	1	691	451	240	755	32	723	15968	7507	8461	R		
		U	24	22	2	28	28	–	87	56	31	10	–	10	1144	538	606	U		
	Chatrapatti (VP)		1	1	–	–	–	-	3	2	1	–	–	–	108	51	57		Chatrapatti (VP)	
	Dhalvoipuram (VP)		12	11	1	21	21	–	42	23	19	–	–	–	443	217	226		Dhalavoipuram (VP)	
	Chettiarpatti (TP)		11	10	1	7	7	–	42	31	11	10	–	10	593	270	323		Chettiarpatti (TP)	
	TOTAL URBAN		**1159**	**1018**	**141**	**1233**	**1193**	**40**	**2817**	**2065**	**752**	**543**	**30**	**513**	**28648**	**12140**	**16508**		**TOTAL URBAN**	
	Srivilliputtur (M)		46	40	6	40	37	3	202	153	50	4	–	4	1681	794	887		Srivilliputtur (M)	
	Virudunagar (M)		203	150	53	278	258	20	439	280	159	31	4	27	3024	1189	1835		Virudunagar (M)	
	Rosalpatti (VP)		76	62	14	151	147	4	211	165	46	49	1	48	1554	624	930		Rosalpatti (VP)	
	Kooraikundu (M)		30	21	9	32	31	1	133	94	39	20	4	16	862	370	492		Kooraikundu (VP)	
	Aruppukkottai (M)		164	153	11	92	90	2	284	222	62	38	4	34	2435	974	1461		Aruppukkottai (M)	
	Sithurajapuram (VP)		7	7	–	9	9	–	13	10	3	–	–	–	257	127	130		Sithurajapuram (VP)	
	Anaiyur (VP)		32	30	2	24	23	1	144	107	37	7	1	6	804	332	472		Anaiyur (VP)	
	Pallapatti (VP)		47	45	2	34	34	–	46	31	15	28	–	28	1067	490	577		Pallapatti (VP)	
	Viswanattam (VP)		53	46	7	36	36	–	25	19	6	6	–	6	1116	441	675		Viswanattam (VP)	
	Alangulam (VP)		6	5	1	3	3	–	37	23	14	14	–	14	821	322	499		Alangulam (VP)	
	Sattur (M)		38	36	2	38	37	1	150	118	32	37	4	33	783	289	494		Sattur (M)	
	Elyriampannai		2	2	–	1	1	–	12	10	2	–	–	–	62	36	26		Elayirampannai (VP)	
	Chatrapatti (VP)		1	1	–	–	–	–	3	2	1	–	–	–	108	51	57		Chatrapatti (VP)	
	Dhalavoipuram (VP)		12	11	1	21	21	–	42	23	19	–	–	–	443	217	226		Dhalavoipuram (VP)	
	Chettiarpatti (TP)		11	10	1	7	7	–	42	31	11	10	–	10	593	270	323		Chettiarpatti (TP)	
	Rajapalaiyum (M)		238	218	20	271	265	6	573	425	148	241	10	231	7800	3306	4494		Rajapalaiyam (M)	
	Sivakasi U.A.		193	181	12	196	194	2	460	352	108	58	2	56	5238	2308	2930		Sivakasi U.A.	
	(a) Sivakasi (M)		93	84	9	107	105	2	223	159	64	30	1	29	2471	1058	1413		(a) Sivakasi (M)	
	(b) Tiruttangal (TP)		100	97	3	89	89	–	237	193	44	28	1	27	2767	1250	1517		(b) Tiruttangal (TP)	

Location Code Number	Name of District CD Block./UA/ City/Town	Total Rural/ Urban	No. of households with S.T. members	Total Scheduled Tribe Pouplation			Total Scheduled Tribe Population in the age group 0-6			Literates			Total Main Works (I-IX)			Industrial Cultivators (I)			Total Rural/ Urban	Name of District/ CD Block/UA/ City/Town	Location Code Number
				P	M	F	P	M	F	P	M	F	P	M	F	P	M	F			
1	2	3	4	5	6	7	8	9	10	11	12	13	14	15	16	17	18	19	13	2	1
7	**KAMARAJAR DISTRICT**	**T**	**741**	**2978**	**1460**	**1518**	**542**	**269**	**273**	**948**	**584**	**364**	**1151**	**729**	**422**	**31**	**81**	**13**	**T**	**KAMARAJAR DISTRICT**	**17**
		R	**258**	**1016**	**509**	**507**	**165**	**85**	**80**	**293**	**195**	**98**	**508**	**289**	**219**	**26**	**14**	**12**	**R**		
		U	**483**	**1962**	**951**	**1011**	**377**	**184**	**193**	**655**	**389**	**266**	**643**	**440**	**203**	**5**	**4**	**1**	**U**		
0	Srivilliputtur Dev. Block	T	59	220	111	109	35	11	24	64	47	17	116	65	51	17	9	8	T	Srivilliputtur Dev. Block	10
		R	59	220	111	109	35	11	24	64	47	17	116	65	51	17	9	8	R		
		U	–	–	–	–	–	–	–	–	–	–	–	–	–	–	–	–	U		
20	Watrap Dev. Block	T	38	133	61	72	24	12	12	22	14	8	71	34	37	2	1	1	T	Watrap Dev. Block	20
		R	38	133	61	72	24	12	12	22	14	8	71	34	37	2	1	1	R		
		U	–	–	–	–	–	–	–	–	–	–	–	–	–	–	–	–	U		
30	Virudunagar Dev. Block	T	37	174	92	82	26	18	8	99	60	39	67	50	17	–	–	–	T	Virudunagar Dev. Block	30
		R	13	63	34	29	8	6	2	37	22	15	31	22	9	–	–	–	R		
		U	24	111	58	53	18	12	6	62	38	24	36	28	8	–	–	–	U		
	Rosalpatti (VP)		12	57	31	26	14	9	5	32	20	12	16	13	3	–	–	–		Rosalpatti (VP)	
	Kooraikundu (VP)		12	54	27	27	4	3	1	30	18	12	20	15	5	–	–	–		Kooraikundu (VP)	
40	Sivakasi Dev. Block	T	12	54	29	25	13	8	5	16	9	7	21	13	8	8	6	2	T	Sivakasi Dev. Block	40
		R	4	14	6	8	2	–	2	8	4	4	6	4	2	3	2	1	R		
		U	8	40	23	17	11	8	3	8	5	3	15	9	6	5	4	1	U		
	Sithurajapuram (VP)		1	6	3	3	2	1	1	–	–	–	2	1	1	–	–	–		Sithurajapuram (VP)	
	Anaiyur (VP)		3	10	5	5	2	2	–	3	1	2	5	3	2	–	–	–		Anaiyur (VP)	
	Pallapatti (VP)		1	7	6	1	2	2	–	3	3	–	1	1	–	–	–	–		Pallapatti (VP)	
	Viswanattam (VP)		–	–	–	–	–	–	–	–	–	–	–	–	–	–	–	–		Viswanattam (VP)	
	Tiruttangal (TP)		3	17	9	8	5	3	2	2	1	1	7	4	3	5	4	1		Tiruttangal (TP)	
50	Tiruchuli Dev. Block	T	36	175	88	87	39	20	19	39	32	7	81	51	30	–	–	–	T	Tiruchuli Dev. Block	50
		R	36	175	88	87	39	20	19	39	32	7	81	51	30	–	–	–	R		
		U	–	–	–	–	–	–	–	–	–	–	–	–	–	–	–	–	U		
60	Narikudi Dev. Block	T	–	–	–	–	–	–	–	–	–	–	–	–	–	–	–	–	T	Narikudi Dev. Block	60
		R	–	–	–	–	–	–	–	–	–	–	–	–	–	–	–	–	R		
		U	–	–	–	–	–	–	–	–	–	–	–	–	–	–	–	–	U		
70	Karipatti Dev. Block	T	5	19	10	9	3	2	1	14	7	7	12	6	6	2	1	1	T	Kariapatti Dev. Block	70
		R	5	19	10	9	3	2	1	14	7	7	12	6	6	2	1	1	R		
		U	–	–	–	–	–	–	–	–	–	–	–	–	–	–	–	–	U		
80	Aruppukkottai Dev. Block	T	13	62	31	31	11	4	7	24	14	10	17	11	6	2	1	1	T	Aruppukkottai Dev. Block	80
		R	13	62	31	31	11	4	7	24	14	10	17	11	6	2	1	1	R		
		U	–	–	–	–	–	–	–	–	–	–	–	–	–	–	–	–	U		
90	Sattur Dev. Block	T	3	9	3	6	–	–	–	–	–	–	4	2	2	–	–	–	T	Sattur Dev. Block	90
		R	3	9	3	6	–	–		–	–	–	4	2	2	–	–	–	R		
		U	–	–	–	–	–	–	–		–	–	–	–	–	–	–	–	U		

Industrial Categories of Main Workers

Main Workers

Location Code Number	Name of District/ CD Block /UA/ City/Town	Total/ Rural/ Urban	Agricultural Labourers (II)			Livestock, Forestry, Fishing, Hunting and Plantation Orchards & Allied activities (III)			Mining and Quarrying (IV)			Manufacturing, Processing, Servicing and Repairs in Household Industry (Va)			Manfacturing Porcessing, Servicing and Repairs in other than Household Industry (Vb)			Constructions (VI)			Total Rural/ Urban	Name of District/ CD Block/UA/ City/Town	Location Code Number
			P	M	F	P	M	F	P	M	F	P	M	F	P	M	F	P	M	F			
1	2	3	20	21	22	23	24	25	26	27	28	29	30	31	32	33	34	35	36	37	3	2	1
17	**KAMARAJAR DISTRICT**	T	208	99	109	15	13	2	—	—	—	151	58	93	153	98	55	20	18	2	T	**KAMARAJAR DISTRICT**	17
		R	181	84	97	12	10	2	—	—	—	92	40	52	73	36	37	5	4	1	R		
		U	27	15	12	3	3	—	—	—	—	59	18	41	80	62	18	15	14	1	U		
10	Srivilliputtur Dev. Block	T	34	16	18	—	—	—	—	—	—	10	2	8	17	5	12	4	4	–	T	Srivilliputtur Dev. Block	10
		R	34	16	18	—	—	—	—	—	—	10	2	8	17	5	12	4	4	–	R		
		U	—	—	—	—	—	—	—	—	—	–	–	–	–	–	–	–	–	–	U		
20	Watrap Dev. Block	T	28	11	17	3	3	—	—	—	—	32	14	18	1	1	–	–	–	–	T	Watrap Dev. Block	20
		R	28	11	17	3	3	—	—	—	—	32	14	18	1	1	–	–	–	–	R		
		U	—	—	—	—	—	—	—	—	—	–	–	–	–	–	–	–	–	–	U		
30	Virudunagar Dev. Block	T	12	8	4	2	2	—	—	—	—	5	2	3	12	9	3	2	2	–	T	Virudunagar Dev. Block	30
		R	11	7	4	1	1	—	—	—	—	5	2	3	3	2	1	–	–	–	R		
		U	1	1	—	1	1	—	—	—	—	–	–	–	9	7	2	2	2	–	U		
	Rosalpatti (VP)		1	1	—	1	1	—	—	—	—	–	–	–	5	4	1	–	–	–		Rosalpatti (VP)	
	Kooraikundu (VP)		—	—	—	—	—	—	—	—	—	–	–	–	4	3	1	2	2	2		Kooraikundu (VP)	
40	Sivakasi Dev. Block	T	3	—	3	—	—	—	—	—	—	2	–	2	1	1	–	–	–	–	T	Sivakasi Dev. Block	40
		R	—	—	—	—	—	—	—	—	—	1	–	1	–	–	–	–	–	–	R		
		U	3	—	3	—	—	—	—	—	—	1	–	1	1	1	–	–	–	–	U		
	Sithurajapuram (VP)		1	—	1	—	—	—	—	—	—	–	–	–	–	–	–	–	–	–		Sithurajapuram (VP)	
	Anaiyur (VP)	—	—	—	—	—	—	—	—	—	—	1	–	1	–	–	–	–	–	–		Anaiyur (VP)	
	Pallapatti (VP)	—	—	—	—	—	—	—	—	—	—	–	–	–	1	1	–	–	–	–		Pallapatti (VP)	
	Viswanattam (VP)	—	—	—	—	—	—	—	—	—	—	–	–	–	–	–	–	–	–	–		Viswanattam (VP)	
	Tiruttangal (TP)	—	2	—	2	—	—	—	—	—	—	–	–	–	–	–	–	–	–	–		Tiruttangal (TP)	
50	Tiruchuli Dev. Block	T	54	27	27	1	1	—	—	—	—	–	–	–	4	4	–	–	–	–	T	Tiruchuli Dev. Block	50
		R	54	27	27	1	1	—	—	—	—	–	–	–	4	4	–	–	–	–	R		
		U	—	—	—	—	—	—	—	—	—	–	–	–	–	–	–	–	–	–	U		
60	Narikudi Dev. Block	T	—	—	—	—	—	—	—	—	—	–	–	–	–	–	–	–	–	–	T	Narikudi Dev. Block	60
		R	—	—	—	—	—	—	—	—	—	–	–	–	–	–	–	–	–	–	R		
		U	—	—	—	—	—	—	—	—	—	–	–	–	–	–	–	–	–	–	U		
70	Kariapatti Dev. Block	T	1	—	1	—	1	—	—	—	—	–	–	–	–	–	–	–	–	–	T	Kariapatti Dev. Block	70
		R	1	—	1	—	—	—	—	—	—	–	–	–	–	–	–	–	–	–	R		
		U	—	—	—	—	—	—	—	—	—	–	–	–	–	–	–	–	–	–	U		
80	Aruppukkottai Dev. Block	T	—	—	—	—	—	—	—	—	—	–	–	–	8	4	4	–	–	–	T	Aruppukkottai Dev. Block	80
		R	—	—	—	—	—	—	—	—	—	–	–	–	8	4	4	–	–	–	R		
		U	—	—	—	—	—	—	—	—	—	–	–	–	–	–	–	–	–	–	U		
90	Sattur Dev. Block	T	2	1	1	—	—	—	—	—	—	–	–	–	–	–	–	1	–	1	T	Sattur Dev. Block	90
		R	2	1	1	—	—	—	—	—	—	–	–	–	–	–	–	1	–	1	R		
		U	—	—	—	—	—	—	—	—	—	–	–	–	–	–	–	–	–	–	U		

DISTRICT PRIMARY CENSUS

ABSTRACT FOR SCHEDULED TRIBES

Location Code Number	Name of District CD Block./UA/ City/Town	Total Rural/ Urban	Industrial Category of Main Workers: Trade & Commerce (VII)			Transport Storage & Communications (VIII)			Other Services (IX)			Marginal workers			Non-workers			Total Rural/ Urban	Name of District/ CD Block/UA/ City/Town	Location Code Number
			P	M	F	P	M	F	P	M	F	P	M	F	P	M	F			
1	2	3	38	39	40	41	42	43	44	45	46	47	48	49	50	51	52	3	2	1
17	**KAMARAJAR DISTRICT**	**T**	**76**	**66**	**10**	**77**	**70**	**7**	**420**	**289**	**131**	**40**	**11**	**29**	**1787**	**720**	**1067**	**T**	**KAMARAJAR DISTRICT**	**17**
		R	**29**	**28**	**1**	**29**	**25**	**4**	**61**	**48**	**13**	**8**	**–**	**8**	**500**	**220**	**280**	**R**		
		U	**47**	**38**	**9**	**48**	**45**	**3**	**359**	**241**	**118**	**32**	**11**	**21**	**1287**	**500**	**787**	**U**		
10	Srivilliputtur Dev. Block	T	9	9	–	14	12	2	11	8	3	–	–	–	104	46	58	T	Srivilliputtur Dev. Block	10
		R	9	9	–	14	12	2	11	8	3	–	–	–	104	46	58	R		
		U	–	–	–	–	–	–	–	–	–	–	–	–	–	–	–	U		
20	Watrap Dev. Block	T	–	–	–	–	–	–	5	4	1	–	–	–	62	27	35	T	Watrap Dev. Block	20
		R	–	–	–	–	–	–	5	4	1	–	–	–	62	27	35	R		
		U	–	–	–	–	–	–	–	–	–	–	–	–	–	–	–	U		
30	Virudunagar Dev. Block	T	4	4	–	13	12	1	17	11	6	10	1	9	97	41	56	T	Virudunagar Dev. Block	30
		R	1	1	–	8	7	1	2	2	–	1	–	1	31	12	19	R		
		U	3	3	–	5	5	–	15	9	6	9	1	8	66	29	37	U		
	Rosalpatti (VP)		1	1	–	4	4	–	4	2	2	6	1	5	35	17	18		Rosalpatti (VP)	
	Kooraikundu (VP)		2	2	–	1	1	–	11	7	4	3	–	3	31	12	19		Kooraikundu (VP)	
40	Sivakasi Dev. Block	T	2	2	–	1	1	–	4	3	1	–	–	–	33	16	17	T	Sivakasi Dev. Block	40
		R	1	1	–	1	1	–	–	–	–	–	–	–	8	2	6	R		
		U	1	1	–	–	–	–	4	3	1	–	–	–	25	14	11	U		
	Sithurajapuram (VP)		–	–	–	–	–	–	1	1	–	–	–	–	4	2	2		Sithurajapuram (VP)	
	Anaiyur (VP)		1	1	–	–	–	–	3	2	1	–	–	–	5	2	3		Anaiyur (VP)	
	Pallapatti (VP)		–	–	–	–	–	–	–	–	–	–	–	–	6	5	1		Pallapatti (VP)	
	Viswanattam (VP)		–	–	–	–	–	–	–	–	–	–	–	–	–	–	–		Viswanattam (VP)	
	Tiruttangal (TP)		–	–	–	–	–	–	–	–	–	–	–	–	10	5	5		Tiruttangal (TP)	
50	Tiruchuli Dev. Block	T	8	8	–	–	–	–	14	11	3	–	–	–	94	37	57	T	Tiruchuli Dev. Block	50
		R	8	8	–	–	–	–	14	11	3	–	–	–	94	37	57	R		
		U	–	–	–	–	–	–	–	–	–	–	–	–	–	–	–	U		
60	Narikudi Dev. Block	T	–	–	–	–	–	–	–	–	–	–	–	–	–	–	–	T	Narikudi Dev. Block	60
		R	–	–	–	–	–	–	–	–	–	–	–	–	–	–	–	R		
		U	–	–	–	–	–	–	–	–	–	–	–	–	–	–	–	U		
70	Kariapatti Dev. Block	T	2	1	1	–	–	–	7	4	3	–	–	–	7	4	3	T	Kariapatti Dev. Block	70
		R	2	1	1	–	–	–	7	4	3	–	–	–	7	4	3	R		
		U	–	–	–	–	–	–	–	–	–	–	–	–	–	–	–	U		
80	Aruppukkottai Dev. Block	T	1	1	–	2	2	–	4	3	1	–	–	–	45	20	25	T	Aruppukkottai Dev. Block	80
		R	1	1	–	2	2	–	4	3	1	–	–	–	45	20	25	R		
		U	–	–	–	–	–	–	–	–	–	–	–	–	–	–	–	U		
90	Sattur Dev. Block	T	–	–	–	–	–	–	1	1	–	1	–	1	4	1	3	T	Sattur Dev. Block	90
		R	–	–	–	–	–	–	1	1	–	1	–	1	4	1	3	R		
		U	–	–	–	–	–	–	–	–	–	–	–	–	–	–	–	U		

DISTRICT PRIMARY CENSUS

ABSTRACT FOR SCHEDULED TRIBES

Location Code Number	Name of District CD Block./UA/ City/Town	Total Rural/ Urban	No. of households with S.T. Members	Total Scheduled Tribe Pouplation			Total Scheduled Tribe Population in the age group 0-6			Literates			Total Main Works (I-IX)			Industrial Cultivators (I)			Total Rural/ Urban	Name of District/ CD Block/UA/ City/Town	Location Code Number
				P	M	F	P	M	F	P	M	F	P	M	F	P	M	F			
	2	3	4	5	6	7	8	9	10	11	12	13	14	15	16	17	18	19	3	2	1
100	**Vembakottaidev. Block**	T	15	66	33	33	8	6	2	15	10	5	41	18	23	–	–	–	T	**Vembakottaidev. Block**	100
		R	15	66	33	33	8	6	2	15	10	5	41	18	23	–	–	–	R		
		U	–	–	–	–	–	–	–	–	–	–	–	–	–	–	–	–	U		
	Alangulam (VP)		–	–	–	–	–	–	–	–	–	–	–	–	–	–	–	–		Alangulam (VP)	
	Elayirampannai (VP)		–	–	–	–	–	–	–	–	–	–	–	–	–	–	–	–		Elayirampannai (VP)	
110	**Rajapalaiyam Dev. Block**	T	72	255	132	123	35	24	11	70	45	25	129	76	53	–	–	–	T	**Rajapalaiyam Dev. Block**	110
		R	72	255	132	123	35	24	11	70	45	25	129	76	53		–	–	R		
		U	–	–	–	–	–	–	–	–	–	–	–	–	–		–	–	U		
	Chatrapatti (VP)		–	–	–	–	–	–	–	–	–	–	–	–	–		–	–		Chatrapatti (VP)	
	Dhalavoipuram (VP)		–	–	–	–	–	–	–	–	–	–	–	–	–	–		–		Dhalavoipuram (VP)	
	Chettiarpatti (TP)		–	–	–	–	–	–	–	–	–	–	–	–	–	–	–	–		Chettiarpatti (TP)	
	TOTAL URBAN:		**483**	**1962**	**951**	**1011**	**377**	**184**	**193**	**655**	**389**	**266**	**643**	**440**	**203**	**5**	**4**	**1**		**TOTAL URBAN**	
	Srivilliputtur (M)		130	503	242	261	92	44	48	69	54	15	134	93	41	–	–	–		Srivilliuputtur (M)	
	Virudunagar (M)		40	209	99	110	35	15	20	136	76	60	61	44	17	–	–	–		Virudunagar (M)	
	Rosalpatti (VP)		12	57	31	26	14	9	5	32	20	12	16	13	3	–	–	–		Rosalpatti (VP)	
	Kooraikundu (VP)		12	54	27	27	4	3	1	30	18	12	20	15	5	–	–	–		Korraikundu (VP)	
	Aruppukkottai (M)		8	33	19	14	7	5	2	9	7	2	12	7	5	–	–	–		Aruppukkottai (M)	
	Sithurajapuram (VP)		1	6	3	3	2	1	1	–	–	–	2	1	1	–	–	–		Sithurajapuram (VP)	
	Anaiyur (VP)		3	10	5	5	2	2	–	3	1	2	5	3	2	–	–	–		Anaiyur (VP)	
	Rallapatti (VP)		1	7	6	1	2	2	–	3	3	–	1	1	–	–	–	–		Pallapatti (VP)	
	Viswanattam (VP)		–	–	–	–	–	–	–	–	–	–	–	–	–	–	–	–		Viswanattam (VP)	
	Alangulam (VP)		–	–	–	–	–	–	–	–	–	–	–	–	–	–	–	–		Alangulam (VP)	
	Sattur (M)		5	19	11	8	3	1	2	15	10	5	8	5	3	–	–	–		Sattur (M)	
	Elyirampannai (VP)		–	–	–	–	–	–	–	–	–	–	–	–	–	–	–	–		Elyirampannai (VP)	
	Chatrapatti (VP)		–	–	–	–	–	–	–	–	–	–	–	–	–	–	–	–		Chatrapatti (VP)	
	Dhalavoipuram (VP)		–	–	–	–	–	–	–	–	–	–	–	–	–	–	–	–		Dhalvoipuram (VP)	
	Chettiarpatti (TP)		–	–	–	–	–	–	–	–	–	–	–	–	–	–	–	–		Chettiarpatti (TP)	
	Rajapalaiyam (M)		224	862	409	453	180	84	96	294	164	130	317	212	105	–	–	–		Rajapalaiyam (M)	
	Sivakasi U.A.		47	202	99	103	36	18	18	64	36	28	67	46	21	5	4	1		Sivakasi U.A.	
	(a) Sivakasi (M)		44	185	90	95	31	15	16	62	35	27	60	42	18	–	–	–		(a) Sivakasi (M)	
	(b) Tiruttangal (TP)		3	17	9	8	5	3	2	2	1	1	7	4	3	5	4	1		(b) Tiruttangal (TP)	

DISTRICT PRIMARY CENSUS

ABSTRACT FOR SCHEDULED TRIBES

Main Workers

Location Code Number	Name of District CD Block./UA/ City/Town	Total Rural/ Urban	Category of Agricultural Labourers (II)			Livestock, Forestry, Fishing, Hunting & Plantations Orchards & ailled activites (III)			Mining and Quarrying (VI)			Manufacturing, Processing, Servicing and Repairs in Household Industry (Va)			Manfacturing Porcessing, Servicing and Repairs in other than Household Industry (Vb)			Construction (VI)			Total Rural/ Urban	Name of District/ CD Block/UA/ City/Town	Location Code Number
			P	M	F	P	M	F	P	M	F	P	M	F	P	M	F	P	M	F			
	2	3	20	21	22	23	24	25	26	27	28	29	30	31	32	33	34	35	36	37	1	2	3
100	**Vembakottajdev. Block**	T	14	9	5	1	1	–	–	–	–	–	–	–	24	7	17	–	–	–	T	**Vembakottaidev. Block**	**100**
		R	14	9	5	1	1	–	–	–	–	–	–	–	24	7	17	–	–	–	R		
		U	–	–	–	–	–	–	–	–	–	–	–	–	–	–	–	–	–	–	U		
	Alangualm (VP)		–	–	–	–	–	–	–	–	–	–	–	–	–	–	–	–	–	–		Alangulam (VP)	
	Elayirampannai (VP)		–	–	–	–	–	–	–	–	–	–	–	–	–	–	–	–	–	–		Elavirampannai (VP)	
110	**Rajapalaiyam Dev. Block**	T	37	13	24	6	4	2	–	–	–	44	22	22	16	13	3	–	–	–	T	**Rajapalaiyam Dev. Block**	110
		R	37	13	24	6	4	2	–	–	–	44	22	22	16	13	3	–	–	–	R		
		U	–	–	–	–	–	–	–	–	–	–	–	–	–	–	–	–	–	–	U		
	Chatrapatti (VP)		–	–	–	–	–	–	–	–	–	–	–	–	–	–	–	–	–	–		Chatrapatti (VP)	
	Dhalvoipuram		–	–	–	–	–	–	–	–	–	–	–	–	–	–	–	–	–	–		Dhalavoipuram (VP)	
	Chettiarpatti (TP)		–	–	–	–	–	–	–	–	–	–	–	–	–	–	–	–	–	–		Chettiarpatti (TP)	
	TOTAL URBAN		**27**	**15**	**12**	**3**	**3**	–	–	–	–	**59**	**18**	**41**	**80**	**62**	**18**	**15**	**14**	1		**TOTAL URBAN**	
	Sirvilliputtur (M)		4	3	1	–	–	–	–	–	–	5	4	1	2	2	–	–	–	–		Srivilliputtur (M)	
	Virudunagar (M)		–	–	–	2	2	–	–	–	–	–	–	–	4	3	1	1	1	–		Virudunagar (M)	
	Rosalpatti (VP)		1	1	–	1	1	–	–	–	–	–	–	–	5	4	1	–	–	–		Rosalpatti (VP)	
	Kooraikundu (VP)		–	–	–	–	–	–	–	–	–	–	–	–	4	3	1	2	2	–		Korraikundu (VP)	
	Aruppukkottai (M)		–	–	–	–	–	–	–	–	–	–	–	–	3	2	1	–	–	–		Aruppukkottai (M)	
	Sithurajapuram (VP)		1	–	1	–	–	–	–	–	–	–	–	–	–	–	–	–	–	–		Sithurajapuram (VP)	
	Anaiyur (VP)		–	–	–	–	–	–	–	–	–	1	–	1	–	–	–	–	–	–		Anaiyur (VP)	
	Pallapatti (VP)		–	–	–	–	–	–	–	–	–	–	–	–	1	1	–	–	–	–		Pallapatti (VP)	
	Viswanttam (VP)		–	–	–	–	–	–	–	–	–	–	–	–	–	–	–	–	–	–		Viswanattam (VP)	
	Alangulam (VP)		–	–	–	–	–	–	–	–	–	–	–	–	–	–	–	–	–	–		Alangulam (VP)	
	Sattur (M)		–	–	–	–	–	–	–	–	–	–	–	–	6	3	3	1	1	–		Sattur (M)	
	Elyriampannai		–	–	–	–	–	–	–	–	–	–	–	–	–	–	–	–	–	–		Elyirampannai (VP)	
	Chatrapatti (VP)		–	–	–	–	–	–	–	–	–	–	–	–	–	–	–	–	–	–		Chatrapatti (VP)	
	Dhalvoipuram (VP)		–	–	–	–	–	–	–	–	–	–	–	–	–	–	–	–	–	–		Dhalvoipuram (VP)	
	Chettiarpatti (TP)		–	–	–	–	–	–	–	–	–	–	–	–	–	–	–	–	–	–		Chettiarpatti (TP)	
	Rajapalaiyam (M)		15	7	8	–	–	–	–	–	–	53	14	39	36	29	7	11	10	1		Rajapalaiyam (M)	
	Sivakasi U.A.		6	4	2	–	–	–	–	–	–	–	–	–	19	15	4	–	–	–		Sivakasi U.A.	
	(a) Sivakasi (M)		4	4	–	–	–	–	–	–	–	–	–	–	19	15	4	–	–	–		(a) Sivakasi (M)	
	(b) Tiruttangal (TP)		2	–	2	–	–	–	–	–	–	–	–	–	–	–	–	–	–	–		(b) Tiruttangal (TP)	

Location Code Number	Name of District CD Block./UA/ City/Town	Total Rural/ Urban	Category of Agricultural Labourers (II)			Livestock, Forestry, Fishing, Hunting & Plantations Orchards & ailled activites (III)			Mining and Quarrying (VI)		
			P	M	F	P	M	F	P	M	F
	2	3	20	21	22	23	24	25	26	27	28
100	**Vembakottajdev Block**	T	14	9	5	1	1	–	–	–	–
		R	14	9	5	1	1	–	–	–	–
		U	–	–	–	–	–	–	–	–	–
	Alangualm (VP)		–	–	–	–	–	–			
	Elayirampannai (VP)		–	–	–	–	–	–			
110	**Rajapalaiyam Dev. Block**	T	37	12	[illegible]						
		R	[illegible]								
	Chatrapatti (VP)										
	Dhalvoipuram										
	Chettiar										
	[illegible]										
	[illegible]										
	[illegible]

DISTRICT PRIMARY CENSUS

ABSTRACT FOR SCHEDULED TRIBES

Location Code Number	Name of District CD Block /UA/ City/Town	Total Rural/ Urban	Industrial Category of Main Workers: Trade & Commerce (VII)			Transport Storage & Communications (VIII)			Other Services (IX)			Marginal workers			Non-workers			Total Rural/ Urban	Name of District/ CD Block/UA/ City/Town	Location Code Number
			P	M	F	P	M	F	P	M	F	P	M	F	P	M	F			
1	2	3	38	39	40	41	42	43	44	45	46	47	48	49	50	51	52	3	2	1
100	**Vembakottaidev. Block**	T	–	–	–	–	–	–	2	1	1	–	–	–	25	15	10	T	**Vembakottaidev. Block**	100
		R	–	–	–	–	–	–	2	1	1	–	–	–	25	15	10	R		
		U	–	–	–	–	–	–	–	–	–	–	–	–	–	–	–	U		
	Alangulam (VP)		–	–	–	–	–	–	–	–	–	–	–	–	–	–	–		Alangulam (VP)	
	Elayirampannai(VP)		–	–	–	–	–	–	–	–	–	–	–	–	–	–	–		Elayirampannai (VP)	
110	**Rajapalaiyam Dev. Block**	T	7	7	–	4	3	1	15	14	1	6	–	6	120	56	64	T	Rajapalaiyam Dev. Block	110
		R	7	7	–	4	3	1	15	14	1	6	–	6	120	56	64	R		
		U	–	–	–	–	–	–	–	–	–	–	–	–	–	–	–	U		
	Chatrapatti (VP)		–	–	–	–	–	–	–	–	–	–	–	–	–	–	–		Chatrapatti (VP)	
	Dhalavoipuram(VP)		–	–	–	–	–	–	–	–	–	–	–	–	–	–	–		Dhalavoipuram (VP)	
	Chettiarpatti(TP)		–	–	–	–	–	–	–	–	–	–	–	–	–	–	–		Chettiarpatti (TP)	
	TOTAL URBAN		**47**	**38**	**9**	**48**	**45**	**3**	**359**	**241**	**118**	**32**	**11**	**21**	**1287**	**500**	**787**		**TOTAL URBAN**	
	Srivilliputtur (M)		1	1	–	2	2	–	120	81	39	–	–	–	369	149	220		Srivilliputtur (M)	
	Virudunagara(M)		6	4	2	18	15	3	30	19	11	–	–	–	148	55	93		Virudunagar (M)	
	Rosalpatti(VP)		1	1	–	4	4	–	4	2	2	6	1	5	35	17	18		Rosalpatti (VP)	
	Kooraikundu(M)		2	2	–	1	1	–	11	7	4	3	–	3	31	12	19		Kooraikundu (VP)	
	Aruppukkottai (VP)		–	–	–	1	1	–	8	4	4	–	–	–	21	12	9		Aruppukkottai (M)	
	Sithurajapuram(VP)		–	–	–	–	–	–	1	1	–	–	–	–	4	2	2		Sithurajapuram (VP)	
	Anaiyur(V)		1	1	–	–	–	–	3	2	1	–	–	–	5	2	3		Anaiyur (VP)	
	Pallapatti (VP)		–	–	–	–	–	–	–	–	–	–	–	–	6	5	1		Pallapatti (VP)	
	Viswanattam		–	–	–	–	–	–	–	–	–	–	–	–	–	–	–		Viswanattam (VP)	
	Alangulam(VP)		–	–	–	–	–	–	–	–	–	–	–	–	–	–	–		Alangulam (VP)	
	Sattur(M)		–	–	–	–	–	–	1	1	–	–	–	–	11	6	5		Sattur (M)	
	Elyirampannai(VP)		–	–	–	–	–	–	–	–	–	–	–	–	–	–	–		Elayirampannai (VP)	
	Chatrapatti(VP)		–	–	–	–	–	–	–	–	–	–	–	–	–	–	–		Chatrapatti (VP)	
	Dhalavoipuram(VP)		–	–	–	–	–	–	–	–	–	–	–	–	–	–	–		Dhalavoipuram (VP)	
	Chettiarpatti(TP)		–	–	–	–	–	–	–	–	–	–	–	–	–	–	–		Chettiarpatti (TP)	
	Rajapalaiyam(M)		30	25	5	21	21	–	151	106	45	22	10	12	523	187	336		Rajapalaiyam (M)	
	Sivakasi U.A.		6	4	2	1	1	–	30	18	12	1	–	1	134	53	81		Sivakasi U.A.	
	(a) Sivakasi(M)		6	4	2	1	1	–	30	18	12	1	–	1	124	48	76		(a) Sivakasi (M)	
	(b) Tiruttangal (TP)		–	–	–	–	–	–	–	–	–	–	–	–	10	5	5		(b) Tiruttangal (TP)	

ERRATA

Page No.	Description	Col. No.	For.	Read.
1	2	3	4	5
1	Important Statistics :	—	4.27	4.07
	ii. Marginal Workers (F)	—	49.07	49.92
	iii. Non workers (P)	—	25.69	25.17
	iv. Agricultural Labourers (M)	—	25.17	44.14
	Agricultural Labourers (F)	3	65953	65593
26	Table I (B) Sl.No. Sivakasi (M) (P)	6	250280	250380
28	Table 3.1. Srivilliputtur	8	135457	135547
	6. Rajapalaiyam	3	11494	11497
35	Table 9.5. Chettiarpatti		1999	1991
37	Table 10 (B). Heading	2	Blank	(TP)
	Table 10 (B) 16. Tiruttangal	2	Blank	(VP)
39	Table 11(B) 4. Chatrapatti	2	III	II
49	Table 21. Proportion of slum population in towns (4) Srivilliputtur (M)	13	455.58	Blank
63	Srivilliputtur Block Total	14	Blank	455.58
	- do -	5	PHC (1)	Blank
80	L.C.No. 240. Amathur	6	Blank	PHC (1)
	-do-	4	986657	98657
84	Virudunagar Block Total	15	Blank	WE (52.00)
85	L.C. No. 50. Muthulingapuram	15	W (0,20)	W (3.20)
101	Tiruchuli C.D. Block L.C. No. 470 Vaililaperi	15	T(3758.00)	T (13758.00)
197	Rajapalaiyam Block Total	Headings	Blank	Appen
202	Appendix - I Headings	-do-	Blank	CD Blockwise Abstract of Educational,
	-do- -do-			
204.	Appendix - II. 8. Alangulam	3	753.00	753.10
217.	Appendix - IV	11	Taluk : 6	11. Rajapalaiyam CD Block
223.	Statement - I 11.IV. Rosalpatti (VP)	14	(+90.83)	Blank
	-do- -do-	17	Blank	(+90.83)
223	-do- 7.V. Elayirampannai (VP)	17	- 5537	5937
223.	-do- 10.I. Rajapalaiyam (M)	17	144204	144202
224.	-do-	1 to 7	1) I 2) V Alangulam (VP) 3) XII 4) Sattur 5) Vembakottai 6) 7.53 7) 1336	Blank
225.	-do-	15. 21	17) 6126 18) 814 21) 939	Blank
245.	Appendix	Headings	Out growths	Out growths

CS
7.2.'91
N191.12-A8
224587

ERRATA

Page No.	Description	Col. No.	For.	Read.
1	2	3	4	5
252.	D.P.C.A.	13	(U) 23049	53049
252.	D.P.C.A. 10. Srivilliputtur Dev. Block	13	T 28292	(T) 28293
	-do- -do-	13	R 28292	(R) 28293
255.	D.P.C.A. District Total	36	(T) 297	(T) 207
264.	D.P.C.A. Total Urban - Sivakasi U.A.	30	518	580
423.	U.P.C.A. 1010. Virudunagar (M)	42	15985	15982
440.	-do- 1080. Viswanattam (VP)	6	4899	14899
445.	-do- 1110. Elayirampannai (VP)	23	Blank	195
484.	Appendix I. 1040 Town Total	4	43556	4356
488	-do- 1070. Town Total	2	Town Total	Town Total
		3	1899	18991
		5	Blank	7
495.	-do- 1110 Town Total	3	5939	5937
496.	-do- Heading	1	Scheduled Tribes	Blank
	-do- -do-	5	Blank	Scheduled Tribes
499	1140 Chettiarpatti (TD) (Contd)	2	Ward 9 - 225	Blank
		3	493	Blank
		2	Total	Blank
		3	493	Blank
		2	Ward 10	Ward 9
		2	Ward 11	Ward 10
		2	Ward 12	Ward 11
		2	Ward 13	Ward 12
		2	Ward 14	Ward 13
508	-do- 3000 Rajapalaiyam (M) (Contd.)	2	Ward 4	Ward 41
510	-do- 3101 Sivakasi (M) (Contd.)	5	Blank	1
522	T.P.C.A.	Heading	Blank	Annexure - III
524	T.P.C.A.	Heading	Blank	Annexure - III (Contd.)
527	D.P.C.A. for S.C. 40 Sivakasi Dev. Block (7)	17	1282	1286
527	-do- 60. Narikudi Dev. Block (T)	11	4452	4453
	-do- (R)	11	4452	4453
530	-do- 40. Sivakasi Dev. Block Pallapatti (VP)	44	6	46
530	-do- 90. Sattur Dev. Block (1)	[illegible]	[illegible]	355
	(R)	45	335	355
532.	-do- Total Urban. Aruppukottai (M)	8	6544	654
535.	-do- Total Urban. Sattur (M)	37	3	Blank
536.	-do- Srivilliputtur (M)	44	202	203