CENSUS OF INDIA 1991

SERIES - 23

TAMIL NADU

PART XII - B

DISTRICT CENSUS HANDBOOK

COIMBATORE

VILLAGE & TOWNWISE PRIMARY CENSUS ABSTRACT

CS
Y.2 INGI
N91.12.B
2/2 4 582

Directorate of Census Operations
Tamil Nadu

CENSUS OF INDIA - 1991

SERIES - 23

TAMIL NADU

DISTRICT CENSUS HANDBOOK
COIMBATORE

PART XII B

VILLAGE AND TOWNWISE PRIMARY CENSUS ABSTRACT

K. SAMPATH KUMAR
of The Indian Administrative Service
DIRECTOR OF CENSUS OPERATIONS,
TAMIL NADU

CONTENTS

		Page No.
Foreword	....	vii - viii
Preface	....	ix - xiii
District Map		Facing Page 1
Important Statistics of the District	....	1 - 2
Analytical Note:		
i) Census concepts, Rural and Urban areas, Urban Agglomerations, Census Houses/Households, Scheduled Castes/Scheduled Tribes, Literates, Main workers, Marginal workers, Non-workers etc.,	....	3 - 8
ii) Scope of Primary Census Abstract	....	8 - 9
iii) Brief analysis of Primary Census Abstract data based on inset tables.	....	10 - 25
DISTRICT PRIMARY CENSUS ABSTRACT	....	27
A. District Primary Census Abstract (C.D Blockwise)	....	28 - 51
B. Village and Townwise Primary Census Abstract by C.D. Blocks.		
1. Karamadai C.D. Block	....	53
i) Alphabetical list of villages	....	55
ii) Village Primary Census Abstract	....	56 - 59
iii) Urban Primary Census Abstract		
2. Annur C.D. Block	....	61
i) Alphabetical list of villages	....	63
ii) Village Primary Census Abstract	....	64 - 67
iii) Urban Primary Census Abstract		
3. Avanashi C.D. Block	....	69
i) Alphabetical list of villages	....	71
ii) Village Primary Census Abstract	....	72 - 75
iii) Urban Primary Census Abstract		
4. Periyanayakkanpalayam C.D. Block	....	77
i) Alphabetical list of villages	....	79
ii) Village Primary Census Abstract	....	80 - 83
iii) Urban Primary Census Abstract		
5. Sarkarsamakulam C.D. Block	....	85
i) Alphabetical list of villages	....	87
ii) Village Primary Census Abstract	....	88 - 91
iii) Urban Primary Census Abstract		

		Page No.
6.	Perur C.D. Block	
	i) Alphabetical list of villages	 93
	ii) Village Primary Census Abstract	 95
	iii) Urban Primary Census Abstract	.... 96 - 99
7.	Thondamuthur C.D. Block	
	i) Alphabetical list of villages	 101
	ii) Village Primary Census Abstract	 103
	iii) Urban Primary Census Abstract	.... 104 - 107
8.	Madukkarai C.D. Block	
	i) Alphabetical list of villages	 109
	ii) Village Primary Census Abstract	 111
	iii) Urban Primary Census Abstract	.... 112 - 115
9.	Tiruppur C.D. Block	
	i) Alphabetical list of villages	 117
	ii) Village Primary Census Abstract	 119
	iii) Urban Primary Census Abstract	.... 120 - 123
10.	Pongalur C.D. Block	
	i) Alphabetical list of villages	 125
	ii) Village Primary Census Abstract	 127
		.... 128 - 131
11.	Sulur C.D. Block	
	i) Alphabetical list of villages	 133
	ii) Village Primary Census Abstract	 135
	iii) Urban Primary Census Abstract	.... 136 - 139
12.	Palladam C.D. Block	
	i) Alphabetical list of villages	 141
	ii) Village Primary Census Abstract	 143
	iii) Urban Primary Census Abstract	.... 144 - 147
13.	Sultanpet C.D. Block	
	i) Alphabetical list of villages	 149
	ii) Village Primary Census Abstract	 151
		.... 152 - 155
14.	Kinathukadavu C.D.Block	
	i) Alphabetical list of villages	 157
	ii) Village Primary Census Abstract	 159
		160 - 163
15.	Pollachi North C.D. Block	
	i) Alphabetical list of villages	 165
	ii) Village Primary Census Abstract	 167
	iii) Urban Primary Census Abstract	.... 168 - 171
16.	Pollachi South C.D. Block	
	i) Alphabetical list of villages	173
	ii) Village Primary Census Abstract	175
	iii) Urban Primary Census Abstract	176 - 179

224582

		Page No.
17.	Anamalai C.D. Block	
	i) Alphabetical list of villages	 181
	ii) Village Primary Census Abstract	 183
	iii) Urban Primary Census Abstract	.... 184 - 187
18.	Gudimangalam C.D. Block	
	i) Alphabetical list of villages	 189
	ii) Village Primary Census Abstract	 191
		.... 192 - 195
19.	Madathukulam C.D.Block	
	i) Alphabetical list of villages	 197
	ii) Village Primary Census Abstract	 199
		.... 200 - 203
20.	Udumalaippettai C.D. Block	
	i) Alphabetical list of villages	 205
	ii) Village Primary Census Abstract	.... 206 - 207
	iii) Urban Primary Census Abstract	.... 208 - 215
21.	Valparai C.D. Block	
	i) Alphabetical list of villages	 217
	ii) Village Primary Census Abstract	 219
	iii) Urban Primary Census Abstract	.... 220 - 223
	URBAN PRIMARY CENSUS ABSTRACT	 225
	Urban Townwise Primary Census Abstract (Within town, wardwise PCA)	.... 226 - 301
	Appendix to Urban PCA : Total, Scheduled Caste / Scheduled Tribe Population Urban - Blockwise	.... 302 - 378
	Annexure-I : Details of C.D. Blocks included in various taluks.	 379
	Annexure-II : List of villages included in each town.	.... 380 - 381
	Annexure-III : Taluk Primary Census Abstract.	.... 383 - 391
	District PCA for Scheduled Caste / Scheduled Tribe C.D.Block/Townwise	.... 393 - 443

FOREWORD

Publication of the District Census Handbooks (DCHs) was initiated after the 1951 Census and is continuing since then with some innovations / modifications after each decennial census. This is the most valuable district level publication brought out by the Census Organisation on behalf of each State Government/ Union Territory administration. It inter-alia provides data/ information on some of the basic demographic and socio-economic characteristics and on availability of certain important civic amenities/ facilities in each village and town of the respective districts. This publication has thus proved to be of immense utility to the planners, administrators, academicians and researchers.

The scope of the DCH was initially confined to certain important census tables on population, economic and socio-cultural aspects as also the Primary Census Abstract (PCA) of each village and town (Wardwise) of the district. The DCHs published after the 1961 Census contained a descriptive account of the district, administrative statistics, census tables and Village and Town Directories including PCA. After the 1971 Census,two parts of the District Census Handbooks (Part-A comprising Village and town Directories and Part-B comprising Village and Town PCA) were released in all the States and Union Territories. The third Part (C) of the District Census Handbooks comprising administrative statistics and district census tables, which was also to be brought out, could not be published in many States / Union Territory's due to considerable delay in compilation of relevant material. In 1981 some new features alongwith the restructuring of the formats of Village and Town Directory were introduced in the DCHs. These were published in two parts for each district after the 1981 Census. While Part-A comprised Village and Town Directories, the PCA of villages and towns (wardwise) including Scheduled Caste and Scheduled Tribe PCA upto tehsil / town level were provided in Part-B. To illustrate, all the amenities except electricity, were brought together in the village Directory and if an amenity was not available in the referrent village, the distance in broad ranges from the nearest place having such amenity was given. Information on some new items such as adult literacy centres, primary health sub-centres and community health workers in the village were provided so as to meet some of the requirements of the Revised Minimum Needs Programme. Similarly, information on approach to the village was also provided for the first time during 1981 Census in the village Directory so as to give an idea about the number of inaccessible villages in each district. In case of Town Directories also, keeping in view the requirements of the Minimum Needs Programme, a Statement IV-A on slums was provided so as to enable the planners to chalk out the programmes for providing better civic and other amenities in the slums. In this statement details on civic and other amenities were reported for the slums, of class I and class II towns. Apart from this, one column on the Scheduled Caste and Scheduled Tribe population and another on adult literacy classes/ centres were added in Statement IV and V respectively.

The manner of presentation of the DCHs for the 1991 Census is by and large the same as followed in 1981. However, the format of PCA has been restructured slightly in the 1991 Census for the benefit of data users. Nine-fold industrial classification of main workers has been given as against four-fold industrial classification presented in the 1981 Census. In addition to this, the sex-wise population in the 0-6 age-group has also been included in PCA for the first time with a view to enabling data users to compute more realistic literacy rate as all children below 7 years of age have been treated as illiterates at the time of the 1991 Census. It is expected that the above mentioned modifications will help the planners in chalking out more effective developmental programmes.

One of the most important innovations in the 1991 Census is the Community Development Blocklevel presentation of data in the village Directory and PCA instead of the traditional Tehsil/Taluk/PS level presentation. It is expected that the presentation of village directory and PCA data at C.D. Block level will help the planners in formulation of micro-level developmental plans, as the C.D. Block is the lowest administrative unit for developmental planning.

In order to facilitate the task of administrators, planners and researchers intending to use Village Directory/PCA data, either from the magnetic tapes/floppies or from the published records, both the computer and manual codes for each village have been provided for the 1991 Census alongwith the corresponding codes of 1981.

This publication is a joint venture of the State Government/Union Territory administration and the Census Organisation. The data have been collected and compiled under the direction of Shri K. Sampath Kumar, Director of Census Operations, Tamil Nadu on behalf of the State Government which has borne the cost of printing. The task of planning, designing and coordination of the publication was initiated by Dr. K.P. Ittaman, former Deputy Registrar General (Social Studies) and Shri M.M. Dua, Joint Director. For the sake of uniformity in presentation of information/data and for preparation of analytical note depicting the salient features emerging from a micro-level analysis of Census/non-Census data, a model District Census Handbook from each State and Union Territory was thoroughly scrutinised in the Social Studies Division under the guidance of Shri M.K. Jain, the present Deputy Registrar General (S.S.). This task was carried out by Shri A.K. Singh, Deputy Director who was assisted by Shri N.S. Soam, Assistant Director and his staff. Technical guidance in the preparation of the maps was initially provided by Dr. B.K. Roy, former Deputy Registrar General (Map) and later by Mrs. Minati Ghosh, the present Deputy Registrar General (Map).

I am thankful to all those who have contributed to this project.

New Delhi
June 11, 1992

A.R. Nanda
Registrar General, India

PREFACE

The District Census Hand Book is the most useful publication for the public, social workers, researchers, academicians, administrators, local bodies and the government officials for various official and non-official purposes. It gives data for the village/panchayat at the lowest level to the district level including panchayat union/taluk covering demographic, social, economic and cultural aspects. There had been an endeavour to make it as comprehensive as possible, to provide data on various aspects since its inception. The Registrar General, India, in his foreword has kindly traced out the improvements brought out from time to time since 1961 to the latest 1991 Census while the history of the District Census Handbook in this State is narrated in the Introductory chapter to this volume.

The District Census Handbook is a joint venture of the Census Organisation and the State Government of Tamil Nadu. The scope of District Census Handbook has been widely increased and restructured in 1981 to meet the Minimum Needs and Revised Minimum Needs Programmes of the Planning Commission. Broadly keeping up the 1981 main structure, the formats of the Primary Census Abstract have been restructured slightly for the benefit of data users. The nine-fold industrial classification of main-workers as done at the 1961 and 1971 Censuses has been revived instead of the four-fold classification of the 1981 Census. Population in the age-group 0-6 by sex has been given in order to enable computation of realistic literacy rate as all children below 7 years are treated as illiterates. One of the most important innovations of the 1991 Census is the presentation of data at the Community Development Block/Panchayat Union level to help planners for the level of formulation of micro-level developmental plans at the lowest administrative unit. In this State for development planning the lowest administrative unit is the 'Panchayat Union'. This time, for the benefit of data users the village Directory and PCA data on the magnetic tapes/floppies from the published records, the Computer Code as well as the Manual Code of 1991 Census and the corresponding location code of 1981 Census are given.

The District Census Handbooks are now being published in two parts - Part-A - Village & Town Directory and Pard-B - Village and Townwise Primary Census Abstract. The two parts are being published in one volume as part A & B for smaller districts.

Part-A deals with a brief description of the district - its major characteristics in relation to the economic resources like forestry, agriculture, industries, social, cultural, religious and historical aspects apart from certain basic amenities like drinking water, education, medical, post and telegraphs, market day(s), communitions, etc., and if any of these facilities are not available to any village, distance range of the nearest place from where it is available, power supply, approach to the village, nearest town to the village, health and family planning centres, primary health sub-centres and community health workers in the village are presented. Information on

approach to village is also provided to identify inaccessible villages in the district. The exhaustive data on infra-structure in relation to amenities available to the villages and land-use pattern are meant to meet the requirements of ' Micro-level' local area development planning at the lowest administrative unit viz., C.D. Block/Panchayat Union. This is the reason why this time data are being published at C.D. Block /Panchayat Union level instead of the traditional taluk level.

In the Town Directory, information on class of town, area of the town, number of households, population and growth rate of population of the town at each Census from 1901 to 1991, sex-ratio at the 1971, 1981 and 1991 Censuses, physical aspects of rainfall and minimum and maximum temperatures recorded, distance from State/District headquarters, nearest city, communication facilities like railway station, bus-route, inland navigation, Municipal finance, civic and other amenities like protected water supply, electric connections by type, fire fighting service, road length by type, system of sewerage, number of latrines by type, total population and SC & ST population, medical, educational facilities by type, recreational and cultural facilities like stadia, cinema, drama, community hall, public libraries and reading rooms, adult literacy classes/centres, working women's hostels, three important commodities manufactured, exported and imported; a special table on civic and other amenities available in notified slums in Class-I and Class-II towns have been included with a view to ascertain the availability of basic amenities and to meet the Minimum Needs and Revised Minimum Needs Programme.

Part-B: deals with the Primary Census Abstract for all the villages in rural areas and ward wise for urban areas. This time the PCA data like Village and Town Directory data are arranged in C.D. Block/Panchayat Unionwise giving area of the village (in hectares), area of town (in Sq.Kms.), number of occupied residential houses, households, population by sex, scheduled caste and scheduled tribe population, literates, main workers and their ditribution into nine industrial categories (as against the four industrial categories published in 1981), marginal workers, non-workers, and population in the age group 0-6 by sex.

Further, if a village is covering more than one Panchayat, break up figures for each segment of the village forming different Panchayat also are given.

It is hoped that with the modifications now brought out in the Village Directory, Town Directory and PCA data at the level of C.D. Block/Panchayat Unionwise would go a long way in helping the planners to chalk out more effective developmental programmes at micro-level for local area developmental plans.

In the process of collection of data of this volume, various State and Central Government Departments have extended their kind co-operation

particularly with regard to infra-structural amenities for Part-A - Village and Town Directory, history and general features of the district, etc., I convey my grateful thanks to all of them. The PCA data presented in Part-B of this volume were collected during the Census operations in February-March, 1991 the reference date being sunrise of 1st March, 1991.

I remain grateful to the Director of Census Operations, Shri K. Sampath Kumar, who closely guided us in every aspect of this work. He had been a source of strength and inspiration for us. We owe a deep sense of gratitude to him for his kindness in dealing with our practical difficulties, his patient advice and formula of solutions for even small problems, which we brought to his attention.

I wish to record my deep sense of gratitude to (late) Shri M. Thangaraju, Joint Director of Census Operations and Shri Ch. Purnachandra Rao, Deputy Director of Census Operations for overall direction and guidance to bring out this publication. I use this opportunity to mention my special thanks to Shri G. Bapuji Assistant Director of Census Operations for scrutinising the draft report and presenting the data with meticulous care and accuracy. I am also thankful to Shri S.P. Grover, Joint Director of Census operations and Shri Phool Singh, Deputy Director of Census Operations who have also provided overall guidance and supervision during their tenure in this regard.

Apart from that Shri Gummadi Bapuji, in-charge of DCH Section took a meticulous care to arrange this volume in a systematic manner with the help of his colleagues S/Shri A.V. Raman, K. Sambamoorthy, Investigators, Sri. P.G. Sankaran and Sri M. Thangavelu, Statistical Assistant and other section officials. The preparation of maps included in this volume were done under the supervision of Shri Jogesh Das, Senior Geographer.

In the compilation and processing of Village Directory and Town Directory data, was ably assisted by Smt. R. Rani bai and Smt. A.M. Mangayarkarasi, Investigators and their assistants respectively while Smt. R. Sakuntala, Statistical Assistant and Sri. S. Natarajan, Computor are chiefly responsible for preparing the analytical notes, inset tables, draft writeups and arrangement of the matter in order.

The PCA data for the district were processed at the Regional Tabulation Office, Coimbatore, under the supervision of Sri. M. Nagappan, Regional Deputy Director of Census Operations, assisted by S/Shri. K. Sundheram, S. Natarajan, Statistical Assistants and Sri. V. Vellingiri, Data Entry Operator who were deputed from this Directorate to the Regional Tabulation Office, Coimbatore.

Finalisation of PCA data (Panchayat Unionwise) and providing computer codes for villages were attended to by Sri. R. Lakshminarayanan and Smt. M.V. Rajalakshmi, Investigators and staff of the Census Section. The

district and taluk maps in this publication give the administrative units upto village level, the location of towns and Cities, communication facilities, etc. This time in the taluk map, the boundary of each of the C.D.Block units, namely, 'Panchayat Unions' have been shown separately to synchronise with the presentation of data Panchayat Unionwise.

I convey my grateful thanks to Shri A.R. Nanda, I.A.S., Registrar General and Census Commissioner, India for the valuable guidance and advice I received from him throughout. I am thankful to Sri N. Rama Rao, Deputy Registrar General (C&T) who has been a source of strength and constant help and guidance on all technical matters like a 'Ready Reckoner'. I also thank Dr. K.P. Ittaman, former Deputy Registrar, General (Social Studies) and Sri. M.M. Dua, Joint Director, for planning, designing and co-ordinating the formats. I thank Sri M.K. Jain, Deputy Registrar General (S.S.) and Sri A.K. Singh, Deputy Director, Sri N.S. Soam, Assistant Director and his staff for scrutinising and approving the first volume (Periyar) so that it could fit in, in the all India pattern from uniformity point of view in the presentation of data and other items. My thanks are also due to Dr. B.K. Roy, Former Deputy Registrar General (Map) and Mrs. Minati Ghosh, Deputy Registrar General (Map) for providing technical guidance in the preparation of maps.

The data entry of the Village Directory and Primary Census Abstract in the computer had been done at the National Informatics Centre(NIC) at Madras, in the shortest possible time. My sincere thanks in this regard are to Shri M. Mohan, Technical Director and Shri A.N. Sridhar, Scientific Officer of the NIC, Madras.

I have great pleasure in acknowledging the able assistance rendered by the following officials of my office in the preparation of this volume.

Madras
Date : 19.04.96

M. NAGAPPAN
Deputy Director of Census Operations,
TamilNadu.

ACKNOWLEDGEMENT

1. DRAFTING

Smt. R. Sakunthala	--	Statistical Assistant
Sri. S. Natarajan	--	Computor

2. COMPILATION OF VILLAGE & TOWN DIRECTORY DATA

A. VILLAGE DIRECTORY

Sri. A.V.Raman	--	Investigator
Smt. R. Rani Bai	--	Investigator
Smt. R. Sakunthala	--	Statistical Assistant
Smt. S. Saraswathy	--	Assistant Compiler
Sri. K.M. Sivagnanam	--	Data Entry Operator
Sri. P. Sambasivam	--	Data Entry Operator

B. TOWN DIRECTORY

Smt. A.M. Mangayarkarasi	--	Investigator
Smt. R. Vasantha	--	Statistical Assistant
Smt. K. Kalavathy	--	Assistant Compiler
Sri. B.R. Ramprasad	--	Data Entry Operator

3. PRIMARY CENSUS ABSTRACT

Sri. R. Lakshmi Narayanan	--	Investigator
Smt. M.V. Rajalakshmi	--	Investigator
Sri. A.Gurusamy	--	Statistical Assistant
Sri. R. Prakash	--	Statistical Assistant
Smt. V. Shantha	--	Computor
Smt. R.Premakumari	--	Computor
Smt. M. Usha Rani	--	Lower Division Clerk

4. CARTOGRAPHY

Sri. Jogesh Doss	--	Research Officer
Sri. R. Joseph	--	Cartographer
Sri. A.Rajamani	--	Map Drawing Assistant
Sri. N. Chandran	--	Senior Artist
Sri E.S. Jayamohan	--	Artist
Sri A. Lazar	--	Draftsman
Sri M. Jawahar	--	Draftsman

5. DATA ENTRY

Smt. N. Muniammal	--	Statistical Assistant
Sri. S. Munuswamy	--	Data Entry Operator
Sri. R. Sripathy	--	Data Entry Operator
Sri S.R. Ravi	--	Data Entry Operator
Sri. V. Vellingiri	--	Data Entry Operator
Smt. L.G. Kalavathy	--	Data Entry Operator
Smt. S.V. Soundarparvathy	--	Data Entry Operator
Sri. D. Kumar	--	Lower Division Clerk
Smt. K. Poongothai	--	Assistant Compiler

6. PROOF READING

Smt. S. Jagadeeswari	--	Computor
Smt. K.M. Maheswari	--	Statistical Assistant
Smt. Parvathi Kumari	--	Statistical Assistant
Smt. S. Thilakam	--	Computor

CLASS III	Headquarters: District ...	Village having 5000 and above Population with name..	Kottur
CLASS IV	,, Taluk	Urban area	
CLASS V	National Highway NH47	Post and Telegraph Office.	PTO
CLASS VI	State Highway SH10	Degree College and Technical Institution..	
	Important Metalled Road ...	Rest House, Travellers' Bungalow..	RH, TB

based upon Survey of India map with the permission of the Surveyor General of India.

© Government of India Copyright, 1996.

1-29/DCO/TN/95-900 Copies

IMPORTANT STATISTICS

			Tamil Nadu	Coimbatore
Population	Total	P:	55,858,946	3,508,374
		M:	28,298,975	1,797,189
		F:	27,559,971	1,711,185
	Rural	P:	36,781,354	1,663,381
		M:	18,567,717	846,183
		F:	18,213,637	817,198
	Urban	P:	19,077,592	1,844,993
		M:	9,731,258	951,006
		F:	9,346,334	893,987
Decennial Population growth rate 1981-1991			15.39	14.65
Area (Sq.Km)			130,058.00	7.469.00
Density of population (per Sq.Km)			429	470
Sex Ratio (Number of females per 1000 males)			974	952
Literacy Rate (Excluding children in the Age group 0-6)		P:	62.66	66.35
		M:	73.75	76.45
		F:	51.33	55.73
Percentage of Urban population to total population			34.15	52.59
Percentage of total population (i) Main workers		P:	40.81	44.24
		M:	56.10	62.38
		F:	25.13	25.19
(ii) Marginal workers		P:	2.50	0.89
		M:	0.29	0.11
		F:	4.76	1.72
(iii) Non-workers		P:	56.69	54.87
		M:	43.61	37.51
		F:	70.11	73.09
Break-up of Main workers: Percentage among Main workers (i) Cultivators		P:	24.84	11.96
		M:	26.55	12.18
		F:	20.92	11.38
(ii) Agricultural labourers		P:	34.64	29.36
		M:	26.28	21.44
		F:	53.79	49.97
(iii) Livestock, Forestry, Fishing, Hunting and Plantations, Orchards and allied activities		P:	2.03	3.18
		M:	2.10	2.35
		F:	1.87	5.34

IMPORTANT STATISTICS
(Contd)

		Tamil Nadu	Coimbatore
(IV) Mining and Quarrying	P:	0.30	0.14
	M:	0.36	0.14
	F:	0.17	0.13
(V(a) Manufacturing, Processing, Servicing and Repairs Household Industry	P:	3.52	2.97
	M:	2.82	3.04
	F:	5.14	2.81
(V(b) Manufacturing, Processing, Servicing and Repairs in other than Household Industry	P:	10.51	23.65
	M:	12.50	27.75
	F:	5.92	13.00
(VI) Constructions	P:	2.15	3.43
	M:	2.78	3.90
	F:	0.71	2.20
(VII) Trade and Commerce	P:	8.68	10.87
	M:	11.40	13.49
	F:	2.45	4.05
(VIII) Transport, Storage and Communications	P:	3.09	3.90
	M:	4.29	5.16
	F:	0.34	0.61
(IX) Other Services	P:	10.24	10.54
	M:	10.92	10.55
	F:	8.69	10.51
Percentage of Scheduled Caste population to total population	P:	19.18	16.40
	M:	19.13	16.18
	F:	19.22	16.63
Percentage of Scheduled Tribe population to total population	P:	1.03	0.75
	M:	1.04	0.75
	F:	1.02	0.74
Number of occupied residential houses		12,413,282	858,566
Number of villages — Total		16,780	464
Inhabited		15,822	438
Uninhabited		958	26
Number of Towns		469	40

ANALYTICAL NOTE

Census concepts

Rural and Urban areas

It is customary to classify a place as rural or urban in every Census and present data separately for rural and urban areas. Urban areas which are specifically defined for Census purposes are determined on the basis of certain demographic and economic criteria. The rest are treated as rural areas. At the 1991 Census, the same criteria adopted for determining the urban areas at the 1981 Census have been continued. The urban areas of 1991 census are:

(a) All places with a Municipality, Corporation or Cantonment board or Notified townarea, committee, etc.

(b) All other areas which satisfied the following criteria:

(i) A minimum population of 5,000

(ii) At least 75 per cent of male main workers engaged in non-agricultural and allied activities:

(iii) A population density of at least 400 per sq. km. (or one thousand per squaremile)

The above definition adopted for both 1981 and 1991 Censuses varies slightly from those of 1961 and 1971 Censuses. In the 1961 and 1971 Censuses, the male population engaged in the activities of fishing, logging etc., were treated as engaged in non-agricultural pursuites and hence have been taken into account with those engaged in non-agricultural pursuits for applying the test of the 75 per cent non-agricultural workers criteria. But in the 1981 Census as well as in the 1991 Census, they have been treated on par with agricultural activities for applying the test for this criterion. Prior to the 1981 Census, certain places with less than 5,000 population were treated as urban areas on the basis of certain considerationlike density, social and historical importance etc., at the discretion of the Director of Census Operations in consultation with the State Government. On the other hand, the tests on demographic and economic criteria were strictly applied at the 1981 and 1991 Censuses and no area was classified as urban area on other considerations.

Urban Agglomeration

This concept was adopted for the first time in the 1971 Census and continued in the 1981 and 1991 censuses also.

An Urban Agglomeration is a continuous urban spread constituting a city or town and its adjoining urban outgrowths (OG) or two or more physically contiguous towns together with continuous well recognised urban outgrowths, if any, of such towns. In certain cases, large housing colonies, University campuses, port areas, Military camps,etc., etc., would have come up around a city or town but falling out side the statutory limits of the city or town. They may be lying inside the boundaries of a village or villages which are contiguous to the city/town. These villages could not be treated as urban as they do not satisfy the urban criteria. But at the same time the colonies etc., mentioned above deserve to be treated as an integrated urban area. Therefore, all such owns together with their urban outgrowth will have to be treated as one urban unit and called urban Agglomeration. As no outgrowth (OG) as defined above, has been recognised in Tamil Nadu, all the constituent units of urban agglomerations are also independent urban units or towns in the State.

Census House

A Census house is a building or part of a building having a separate main entrance from the road or common courtyard or staircase etc., used or recognised as aseparate unit. It may be occupied or vacant. It may be used for residential or non-residential purposes or both.

Household

A household is a group of persons, who commonly live together and would take their meals from common kitchen, unless the exigencies of work prevented any of them from doing so. There may be a household of persons related by blood or a household of unrelated persons or having a mix of both. Examples of households with unrelated members are boarding houses, messes, hostels, residential hotels, rescue homes, jails, ashrams etc. These are called institutional Households.

Scheduled Castes / Scheduled Tribes

For the enumeration of Scheduled Castes and Scheduled Tribes in census, the names of Scheduled Castes and Scheduled Tribes as recognised in Tamil Nadu based on the Scheduled Castes and Scheduled Tribes Orders (Amendment) Act of 1976 (Central Act,108 of 1976) was followed. The enumerators were instructed to record a person as belonging to Scheduled Caste and Scheduled Tribe provided the name given by the person was found in the list supplied to them.

Literates

A literate is defined as "a person who can both read and write with understanding in any language". A person who could merely read but cannot write, is not a literate. It is not necessary

that a person, to be considered as a literate, must have received any formal education or have passed any minimum educational standard. In the 1991 Census, all children of the age of Six years or less are treated as illiterates whereasin the 1981 Census all children of the age of Four years or less were treated as illiterates.

Definition of work

Work may be defined as participation in any economically productive activity. Such participation may be physical or mental in nature. Work involves not only actual work but also effective supervision and direction of work. It also includes unpaid work on farm or in family enterprise.

Main workers and Marginal workers

The dichotomy of worker and non-worker of 1961 and 1971 censuses had been dropped and the trichotomy of main worker, marginal worker and non-worker was introduced in the 1981 Census and this has been continued in the 1991 Census also. A worker was identified with reference to a reference period preceding the census. The reference period prescribed was one year preceding the date of enumeration. Certain types of work such as agriculture, household industries, like gur making etc. were carried on, either throughout the year or only during certain seasons or part of the year, depending on the local circumstances. In such cases what we were concerned with was the broad time spent during the agricultural season preceding the enumeration.Workers can be full-time workers or marginal workers. If a person had done any work during the reference period and if he had worked for the major part of the year, i.e., if he had worked for 183 days or more, he was considered to be a full-time worker (Main Worker). If a person had done any work during the reference period and if he had not worked for the major part of the year, i.e., if he had worked for less than 183 days, he was considered to be a marginal worker. Persons who had not participated in any economic activity even for a day during the last one year preceding the day of enumeration were considered as non-workers.

All the main workers had been classified under one of the four main categories in the 1981 Census, while in 1991 Census, they have been classified under one of the nine industrial categories as was done in 1971 Census. They are (I.) Cultivators (C), (II.) Agricultural Labourers (AL) (III.) Live Stock, Forestry, Fishing, Hunting and Plantations, Orchards and allied activities, (IV.) Mining and Quarrying, (V(a).) Manufacturing, Processing, Servicing and Repairs in Household Industry, (V(b).) Manufacturing, Processing, Servicing and Repairs in other than Household Industry, (VI.) Constructions, (VII.) Trade and Commerce, (VIII.) Transport, Storage and Communications, (IX.) Other Services. The definitions of these nine industrial categories of workers are as given below :

I. Cultivators (C)

For the purpose of census, a person is considered as Cultivator if he/she is engaged in cultivation of land, owned or taken on lease from Government or from private persons or institutions for payment in money, kind or share. Cultivation includes supervision or direction or cultivation.

II. Agricultural Labourer (AL)

A person who works on another person's land for wages in money, kind or share should be regarded as agricultural labourer. He/she has no risk in the cultivation, but he/she merely works on another person's land for wages. An agricultural labourer has no right of lease or contract on land on which he/she works.

III. Livestock, Forestry, Fishing, Hunting and Plantations, Orchards and allied activities

Persons who were reported as workers in Livestock, Forestry, Fishing, Hunting and Plantations, Orchards and allied activities are treated as workers under this category.

IV. Mining and Quarrying

Persons who were reported as workers in Mining and Quarrying are treated as workers under this category.

V(a). Manufacturing,Processing, Servicing and Repairs in Household industry

Household industry is defined as an Industry conducted by the head of the household himself / herself and/or by the members of the Household at home or within the village in case of rural areas and within the precincts of the house only in the case of
Urban areas. The larger proportion of workers in household industry should consist of members of the household including the head. The household industry should not be run on the scale of a registered factory which would qualify to be registered under the Indian Factories Act. Mere selling of food items or other edibles, should not be regarded as household industry.

V(b). Manufacturing, Processing, Servicing and Repairs in other than Household Industry

Persons reported as workers in household industry other than those mentioned in V(a) were treated as workers in this category.

VI. Constructions

Persons working as plumbers, masons, electricians, painters and others engaged in construction work were treated as workers under this category.

VII. Trade and Commerce

Persons engaged in work such as wholesale or retail business or trade were treated as workers in this category.

VIII. Transport, Storage and Communications

Persons who were reported as drivers, conductors, technicians, fitters, welders and other communications workers were treated as workers under this category.

IX. Other services

Persons engaged in services other than those mentioned in I to VIII categories fall under in any of the above I to VIII categories are treated as those engaged in other services.

Non-workers

All persons who have not been treated as workers i.e., persons who have not worked any time at all during the reference period of one year preceding the data of enumeration have been considered as non-workers. Thus, non-workers cover all persons who are engaged in unpaid household duties and who do no other work or have not done any work at all during the last one year, full time students and children attending school, all dependents such as infants or children not attending school or a person permanently disabled from work because of illness or old age, persons retired from service or rentiers, beggars, vagrants etc., convicts in jails or inmates of a penal, mental or charitable institution and all other non-workers not falling under any of the above categories.

History of the District Census Handbook

After the Census of 1951, the Government of India offered to handover to the State Government the Census tables and other data prepared during the Census and suggested that they might be published along with any other useful information relating to each district as separate volume. The State Government accepted the proposal and the first publication of the District Census Handbook was brought out at the cost of the State Government.

The District Census Handbook of 1951 was found to be very useful and it was therefore decided not only to continue the series for the 1961 Census but also to improve on its content so that each District Census Handbook contained certain basic economic data for the smallest administrative unit in the district and be an useful reference book for scholars and other data users.

After the 1971 Census also, the publication of the series of District Census Handbook was continued. The publication of the 1971 District Census Handbook was in three parts, viz., Part-A, Part-B and Part-C. Part-A relating to Village and Town Directory. Part-B relating to Village and Townwise Primary census Abstract and Part-C comprising District Census Tables and certain administrative statistical tables.

The tradition of bringing out the Census Handbook was continued by the State Government during the 1981 Census also. In this series some individual feature besides restructuring of the formats of the Village Directory had been adopted bearing in mind the requirements of data for the socio economic programmes of the Government. The comparability of data with the 1971 Census data had also been kept in view.

The present 1991 District Census Handbook will be published in two parts viz., Part-A - Village and Town Directory and Part-B - Village and Townwise Primary Census Abstract.

Scope of Village and Town Directory Statements and Primary Census Abstract

The District Census Handbooks are the only publications which incorporate the data down to the level of a village and level of a town which are constantly referred to by the data users.

The Village Directory Statements gives the list of villages by C.D.Block and for each village the area, No of households and population, availability of amenities and land use. The information on amenities available in the village includes educational, medical, drinking water, post and telegraph, market, rail/road or other communication facilities and power supply. Land use is shown as area under forests, irrigation, unirrigated land, culturable waste and area not available for cultivation.

Appendix - I gives C.D.Blockwise abstract of educational, medical and other amenities available

viz., the number of villages having various levels and types of educational institutions such as middle schools, adult literacy centers, etc., various types of medical institutions such as dispensaries, primary health centres, maternity and child welfare centres, family planning centres, community health workers etc. and the number of such institutions, various types of drinking water sources, such as tap, well, tank, tube well, river, fountain, canal, etc. post and telegraph offices, bus-stops, railway-station, power supply, etc. and also the number of villages not having such amenities.

Appendix - II gives for each non-municipal town (Census Towns) the area under forest, irrigated and unirrigated land, culturable waste (including gauchar and groves) and area not available for cultivation.

Appendix - III is only the list of villages where no amenities relating to education, medical, drinking water, post and telegraph, communication, power supply and market/hat and public health facilities etc. are available.

Appendix - IV gives the list of villages according to the proportion of SC/ST to the total population by ranges. Part-A of the Appendix gives the villages according to the proportion of SC population. The information is presented by the ranges viz. 0 - 5, 6 - 10, 11 - 15, 16 - 20, 21 - 30 and 31 + percent and above, and Part - B according to the proportion of ST population ranges viz. 0 - 5, 6 - 15, 16 - 25, 26 - 35, 36 - 50 and 51 + percent and above.

The Town Directory gives important and very useful information like civic and other amenities available in all the towns in the district, statutorily notified as well as non-municipal or census towns. The details relating to each of the towns have been presented in seven statements viz. Statements I to VI and IV - A. In all the statements except IV - A, the towns are arranged in the alphabetical order for the district. The Town Directory does not cover strictly military areas. It may, however, cover cantonment areas but not strictly military or military establishments within the cantonment which are required to be left out. However, basic statistics of the cantonment as a whole have been provided. In the Town Directory, codes have been given for the data on amenities and civic administration for want of space. The relevant explantaions for the codes adopted have been given in the beginning of the Town Directory Statements.

The concept of urban agglomeration was introduced for the first time in 1971 replacing the concept of town group' of 1961. The concept of Urban Agglomeration has been continued at the 1981 and 1991 censuses also. An Urban Agglomeration may be explained as follows: "It must form a continuous urban spread constituting a town and its adjoining urban outgrowth or two or more physically contiuguous towns together with continuous well recognised urban outgrowth, if any, of such towns".

Un Urban Agglomeration includes two or more independent census towns. The names of the Towns/Urban Agglomeration have been arranged in the alphabetical order. The particulars of the individual town which constitutes one of the units of
agglomeration have not been furnished separately because the particulars have already been furnished, where they occur together under the name of agglomeration. The following remarks have been given against such town within brackets: " (See the name of the main town of the agglomeration) "

By adoption of this method, the reader can get an idea of the particulars of the urban agglomeration in total and also separately.

Statement I : Status and Growth History

This statement provides some basic data based on the Primary Census Abstract for the towns and urban agglomerations of 1991 Census. For analysing the town directory data at the State level and All India levels some new columns have been introduced in the 1981 census. The new items are:- Class of town, area, number of households, population and growth rate at each census since 1901, density and sex ratio at the 1971, 1981, and 1991 censuses are also provided in this statement. At the 1991 census, a new item - the name of C.D.Block is also provided in the statement.

Class of the towns are presented according to the 1991 census population of the town as follows:

Population	Class
100,000 and above	I
50,000 to 99,999	II
20,000 to 49,999	III
10,000 to 19,999	IV
5,000 to 9,999	V
Below 5,000	VI

Location Code Number for Towns

To distinguish the town from the village, the Location Code Numbers for Towns have been given in Roman Numerals and these numbers have been assigned in a continuous order for the district as a whole. In the present 1991 Census, name of

C.D.Block has been included with a view to locate the town in the appropriate C.D.Block.

Statement II: Physical aspects and Location of Towns, 1989

Under physical aspects, annual rainfall and temperature particulars are furnished. These particulars were obtained from the Commissioner of statistics, Tamil Nadu, Madras. If the information is not available for any particular town, the nearest town for which it is available is given. For Col.(9), nearest city with population of one lakh and more is furnished according to 1991 census. For the other columns, figures obtained from the Minicpal Commissioner and Panchayat Union Commissioners are given. The zero within brackets in columns, 10 and 11 denotes that the referrent town itself is enjoying road transport facilities. In column 12, name of the navigable river/canal and its distance is indicated as follows: "Cauvery (R) -5". In this case, 5 is the distance in kms., of the navigable river Cauvery from the referrent town. In brackets `R' for river and `C' for canal have been given.

Statement III : Municipal Finance, 1988-89

The civic administration status of the town, the receipt through tax, properties and powers, Government grants, loans, advances and other sources and the expenditure on general administration, public safety, public health, public works, public institutions and other public services are given in this statement. The sources of the receipts and expenditure are furnished in terms of rupees in hundreds.

Statement IV: Civic and other amenities, 1989

The civic and other amenities existing in the towns as in the town 1989 are given. The data were obtained from the Municipal Commissioners and Panchayat Union Commissioners of the concerned towns.

Column - 3: Civic administrative status

It is also a new column introduced in 1981 to facilitate analysis during the 1981 Census

Column - 4: Population

It is also a new column introduced in 981 to measure the amenities in respect of population.

Column- 5: Scheduled Caste and Scheduled Tribe population

It is introduced to know the size of the population of the weaker sections of the community in the towns based on 1991 census population data. In this statement, information on road length, system of sewerage, number of latrines, method of disposal of night soil, protected water supply (source of supply, system of storage with capacity) and fire fighting service are also collected from the Municipal Commissioners and Panchayat Union Commissioners.

Electrification

In this column (col - 15, col- 19) electrification particulars were obtained from the Tamil Nadu Electricity Board through the Municipal Commissioners and Panchayat Union commissioners. The details are furnished below:

i) Domestic connections

This refers to the number of services given to house for domestic purposes like fans, lighting, etc.

ii) Industrial connections

This refers to the number of services effected to L.T. (Low Tension) Industries such as workshop, flour mills, oil mills, grinding machines, cotton ginning and engineering industries etc.

iii) Commercial connections

This refers to the service given to shops, business houses, public institutions like offices, schools and commercial establishments.

iv) Road lighting points

This refers to the number of points of street lights which are maintained by the board and for which consumption charges are paid to the board by respective local bodies. For some panchayats, the number of services effected alone has been furnished under street lights and not the points.

v) Other connections

This refers to the number of services effected for agricultural purposes, huts, public water supply systems, cottage industries etc.

Statement IV-A: Civic and other amenities, notified slums, 1989

This is a new statement on civic and other amenities in the notified or recognised slums of Class I and II towns introduced during 1981 census. Generally in cities or towns having slums, the local authority such as Municipality or Municipal Corporation or even the Development Authority notified the recognised slums. Such notifications are

linked up with the availability of funds from the Statement Government for slum clearance.

Name of the slum and the details of the area. population, length of the paved roads, system of sewerage, number of different types of latrines and method of disposal of night soil etc. are given in this statement.

Statement V: Medical, Educational, Recreational and Cultural facilities, 1989

In this statement, medical, educational, recreational and cultural facilities of the towns as in 1989 are furnished. The data for educational and medical facilities were obtained from the Municipal Commissioners and Panchayat Union Commissioners for the concerned towns, and from the Director of Secondary Education and Director of Public Health respectively. In medical facilities columns, the number of Hospitals/Dispensaries T.B. clinics etc, and number of beds in medical institutions etc. are furnished.

Under educational facilities columns, the number of Arts/Science/Commerce collages, Medical colleges, Engineering colleges and Polytechnics were obtained from the State Education Departments are furnished.

Column 10: Recognised shorthand, typewriting and other vocational training institutions

Particulars were obtained from the District Industries Officers and Directorate of Employment and Training. The term, recognised refers to institutes recognised by some statutory authority like Education Department, Commerce Department, Labour Department etc. of the Government or by Semi-Government or autonomous bodies, public sector project etc.

Column 16: Number of working women's hostel with number of seats

This is a new column introduced during the 1981 census. Consequent on the increase in the employment of women in urban areas the housing need of working women has been considered as an important subject for study.

Cinema in column 18 refer only to the permanent cinema theaters and do not include the touring cinema.

Column 19: Community Halls have been added in this column as they are fast becoming a common feature of the urban land scope.

Statement VI: Trade, Commerce, Industry and Banking in 1989

In this statement, Trade, Commerce, Industry and Banking facilities in the town as in 1989 are furnished. Banking particulars were obtained from the Reserve Bank of India. The information on number of agricultural and non-agricultural credit societies were collected from the Registrar of Co-operative Societies through the Municipal Commissioners and Panchayat Union Commissioners of the concerned towns.

Scope of Primary Census Abstract

The Primary Census Abstract as it is called, presents basic data for each village or segment of a village (in cases where such village segments form different panchayats) in the "Villagewise Primary Census Abstract" and for each ward/division of a town in the "Urban Primary Census Abstract". The format of the Primary Census Abstract for the villages and towns in 1991 has been slightly modified as compared to the 1981 Primary Census Abstract.

The Primary Census Abstract gives the details on area, number of occupied residential houses, number of households, total population, population in the age-group 0-6, SC/ST population, literates, total main workers, distribution of main workers by nine industrrial categories, marginal workers and non-workers in respect of each unit with male, female breakup. In 1981, the main workers were classified in to four categories whereas in the 1991 Census they are classified into nine industrial categories as in 1961 and 1971 censuses. For the first time in this Census, the population in the age group 0-6 with sex breakup presented in PCA in order to arrive at the effective literacy rate, after excluding such persons as all the persons below seven years are treated as illiterat in this census. The urban/village Primary Census Abstract gives this information for each village and each urban ward. Till 1981 Census, the Primary Census Abstract was presented for each taluk and for each town in a district. But, in the 1991 cenuss, the Primary Census Abstract for each CD Block is presented for the first time in the Indian Census. Besides these, separate Primary Census Abstract for Scheduled Castes and Scheduled Tribes which contain similar details as those in the PCA for general population are presented for District/ CommunityDevelopmentBlock/UA/City/Town.

With a view to enable data users to derive the figures for Panchayat the data are presented for segments of villages also. Wherever such segments constitute different Panchayat, the segment wise data have to be used separately or added with the data of some other segment so as to derive

panchayat data. For example a revenue village bearing L.C.No 9 constitute two different panchayats, the figures are given separately for each portion of the village constituting the panchayats against L.C.No 9 a/b and 9 b/b. The total figures for the entire revenue village can be arrived at by adding the figures given against both the segments viz. 9 a/b and 9 b/b. If, instead, the panchayat figures are required, the data for the concerned village segment or segments relating to the panchayats concerned are to be addedup to arrive at the total figures for the respective panchayats. An appendix presented in the case of the Urban Primary Census Abstract and it gives 1991 population, Scheduled Castes and Scheduled Tribes population for each enumerator block of the town. This may be useful for administrative purposes and such data are also required by urban planners and researchers for conducting special studies in selected blocks.

Mode of presentation

At the beginning, the District Primary Census Abstract containing data for District and C.D.Blocks (for Total, Rural Urban areas) as also towns under each C.D.Block and at the end all the towns/U.As in the district are presented. In 1991 Census, the C.D.Blocks is the main unit of presentation of data instead of taluk which was the main unit till 1981 Census. The District PCA is followed by alpheaetical list of villages for each C.D.Block in the district. This is followed by Village/Urban PCA. In the Village/Urban PCA, data for the first C.D.Block for total, rural and urban areas separately, followed by data for villages and census towns falling under each C.D.Block are presented. Thereafter, similar data for second, third and subsequent C.D.Blocks in the district are presented. At the end of the last C.D.Block, the Urban PCA containing data at ward level for all the towns and cities besides the data for UAs are presented. In an appendix to the Urban blockwise PCA, the population and Scheduled Castes, Scheduled Tribes figures for each Enumerator's Block of every town/city in the district are given. After the appendix to Urban PCA, the Talukwise PCA containing data for the District and each taluk in the district with Total, Rural and Urban breakup is presented, as such data are also sought after. This is followed by two annexures. Annexure-I contains Details of Community Development Blocks falling under each taluk and Annexure-II contains names of the villages/segment of villages constituting each town in the district.

Maps

Apart from the District Map given as frontispiece, maps for each taluks showing the villages their 1991 Location Code numbers and their boundaries are presented. The boundaries of the C.D.Blocks falling in the taluks are also shown. As compared with the maps presented in 1971 and 1981 District Census Handbook, some improvements have been effected in the maps presented in this volume. All towns are shown in the district and taluk maps with shading screens and also spheres according to the population size of towns.

Area figures

In the District Primary Census Abstract, the area figures are given in square kilometers for total, rural and urban areas. In the villagewise Primary Census Abstract the area figures for each revenue village are given in hectares upto two decimals. The area figues for each town is given in Sq.Km in the Urban Primary Census Abstract. In the District Primary Census Abstract the area figures of the district total represent the "Geographical Area" figures supplied by the Surveyor General of India. Figures for urban areas and villages are those supplied by the local bodies and revenue authorities, respectively. The total of the urban (area) of a district has been arrived at by adding the urban area figures of each town within the district. Area figures for the rural areas of the district are derived by subtracting the urban area figures from the total area of the district. The area figures of each C.D.Block represent the area figures that are published in the concerned departmental publication of the State Government. The area figures of the C.D.Blocks will not add up to the district area figures because, the C.D.Block area figures represent the "Land use" area, while those of the district represent "Geographical Area", supplied by the Surveyor General of India. The total of the village areas given in the Village/Urban Primary Census Abstract may not tally with the rural area of the C.D.Block given, as the C.D.Block area figures include hills, forests, rivers etc.whereas the village area may not include the same.

One sq.km consist of 100 heatares.

It is hoped that the pattern of presentation of basic census particulars for each district as explained above and adopted in this volume would be found convenient by data users.

Part-B
Brief analysis of the Village and Town wise Primary Census Abstract Data based on Inset Tables.

A brief analysis relating to certain vital population characteristics is made utilising the information Collected in the Village and Town Directory. A number of tables have been designed for this purpose. The tables are generated at the District/Community Development block level for the rural areas and in regard to urban areas, townwise particulars are presented.

Table-I (A)
Population, Number of Villages, 1991

Sl.No.	Name of C.D.Block	Population of villages			Number of villages	
		Persons	Males	Females	Total	Inhabited
1	2	3	4	5	6	7
1	Karamadai	122.763	62,662	60,101	31	19
2	Annur	81.524	41,427	40,097	22	22
3	Avanashi	90.621	46,469	44,152	30	30
4	Periyanayakkanpalaiyam	79,803	40,910	38,893	12	12
5	Sarkarsamakulam	55.854	28,275	27,579	10	10
6	Perur	6,859	3,499	3,360	1	1
7	Thondamuthur	94,939	47,746	47,193	21	16
8	Madukkarai	63,305	32,328	30,977	17	16
9	Tiruppur	93,070	47,927	45,143	20	20
10	Pongalur	65,644	33,485	32,159	16	16
11	Sulur	116,828	60,114	56,714	19	19
12	Palladam	75,970	39,019	36,931	21	21
13	Sultanpet	67,142	33,953	33,189	20	20
14	Kinathukadavu	90,326	45,288	45,038	35	34
15	Pollachi North	91,701	46,519	45,182	45	45
16	Pollachi South	58,936	30,058	28,878	25	25
17	Anamalai	120,041	60,441	59,600	20	20
18	Gudimangalam	67,200	33,689	33,511	24	24
19	Madathukulam	89,185	45,206	43,979	18	18
20	Udumalaippettai	131,557	67,109	64,448	54	49
21	Valparai	113	59	54	3	1
	District	**1,663,381**	**846,183**	**817,198**	**464**	**438**

Table-1A shows the rural population and number of villages by C.D.Block wise in Coimbatore district. Out of 21 Community Development Blocks of this district highest population of 131,557 is recorded in Udumalaippettai C.D. Block and the lowest Population of 113 is recorded in Valparai C.D. Block. Of the 464 villages of the district 438 are inhabited. Maximum number of 49 inhabited villages are recorded in Udumalaippettai C.D. Block while Perur and Valparai C.D. Blocks have only 1 village each.

Table - I(B)
Population and Number of Towns, 1991

Sl.No.	Name and Civic administration status of Town	Population		
		Persons	Males	Females
	2	3	4	5
1	Anamalai (TP)	17,429	8,636	8,793
2	Annur (TP)	13,851	7,108	6,743
3	Ashokapuram (VP)	6,306	3,263	3,043
4	Avanashi (TP)	17,273	8,808	8,465
5	Chettipalaiyam (TP)	9,254	4,827	4,427
6	Chinnampalaiyam (VP)	6,002	3,063	2,939
7	Chinnavedampatti (TP)	7,754	3,978	3,776
8	Coimbatore (M.CORPN.)	816,321	424,312	392,009
9	Kanakkampalaiyam (VP)	8,447	4,296	4,151
10	Karamadai (TP)	20,065	10,242	9,823
11	Kavundampalaiyam (VP)	22,005	11,447	10,558
12	Kuniyamuttur (TP)	37,803	19,257	18,546
13	Kurichi (TP)	64,796	33,327	31,469
14	Kurudampalaiyam (VP)	10,089	5,299	4,790
15	Madukkarai (PTS)	18,110	9,269	8,841
16	Makkinampatti (VP)	4,475	2,302	2,173
17	Mettuppalaiyam(M)	63,479	32,373	31,106
18	Muthugounden Pudur Railwar Colony (S.Rly.Admn.)	45	25	20
19	Narasimhanayakkanpalayam(TP)	6,972	3,650	3,322
20	Palladam(TP)	22,406	11,376	11,030
21	PallapalaiyamTP)	6,561	3,375	3,186
22	Periyanayakkanpalaiyam(TP)	18,043	9,473	8,570
23	Perur(TP)	6,823	3,467	3,356
24	Perur Chettipalaiyam (VP)	9,235	4,662	4,573
25	Pollachi(M)	86,897	44,333	42,564
26	Puliyampatti(VP)	2,892	1,535	1,357
27	Saravanampatti(TP)	10,753	5,588	5,165
28	Suleeswarampatti(TP)	14,164	7,200	6,964
29	Sulur(TP)	19,715	9,966	9,749
30	Tirumuruganpundi(TP)	9,286	4,784	4,502
31	Tiruppur (M)	235,661	122,394	113,267
32	Udumalaippettai (M)	58,678	29,335	29,343
33	Uttukkuli (TP)	12,702	6,429	6,273
34	Valparai (PTS)	106,523	53,511	53,012
35	Veerakeralam(TP)	10,572	5,321	5,251
36	Veerapandi(TP)	9,325	4,850	4,475
37	Veerapandi (VP)	8,515	4,426	4,089
38	Velampalaiyam(TP)	26,248	13,658	12,590
39	Vellalore(TP)	14,388	7,230	7,158
40	Vilankurichi(VP)	5,130	2,611	2,519
	All Towns	**1,844,993**	**951,006**	**893,987**

This table depicts the total number of towns and its population. Out of 40 towns in the district Coimbatore Municipal Corporation ranks first with a population of 816,321, while Muthu Goundenpudur Railway Colony stands lowest with a population of 45. The total urban Population of Coimbatore district is 1,844,993.

Table 2
New Towns/Towns Declassified, Merged in 1991 Census

Sl.No.	Name of Town	Population
1	2	3
a) ADDED:		
1.	Ashokapuram (VP)	6,306 (1991 population)
2.	Kanakkampalaiyam (VP)	8,447 (1991 population)
3.	Saravanampatti(TP)	10,753 (1991 population)
4.	Veerapandi (TP)	9,325 (1991 population)
b) DECLASSIFIED:		-Nil-
c) MERGED WITH OTHER TOWN:		-Nil-

The Table-2 provides us the information regarding the new towns added declassified or wholly merged with other towns during 1991 Census. These four towns are included in 1991 Census.

Table 3
Decadal Change in Distribution of Population

Sl.No.	Taluk	Population						Percentage of decadal variation (1981-91)			Percentage of urban population	
		1981			1991							
		Total	Rural	Urban	Total	Rural	Urban	Total	Rural	Urban	1981	191
1	2	3	4	5	6	7	8	9	10	11	12	13
1.	Mettuppalaiyam	183,255	106,278	76,977	206,307	122,763	83,544	+12.58	+15.51	+8.53	42.01	40.49
2.	Avanashi	200,710	164,812	35,898	212,555	172,145	40,410	+5.90	+4.45	+12.57	17.89	19.01
3.	Coimbatore North	189,954	125,440	64,514	242,606	135,657	106,949	+27.72	+8.14	+65.78	33.96	44.08
4.	Coimbatore South	973,372	140,777	832,595	1,132,579	165,103	967,476	+16.36	+17.28	+16.20	85.54	85.42
5.	Tiruppur	322,752	129,189	193,563	438,392	158,714	279,678	+35.83	+22.85	+44.49	59.97	63.80
6.	Palladam	272,074	232,300	39,774	308,667	259,940	48,727	+13.45	+11.90	+22.51	14.62	15.79
7.	Pollachi	474,845	344,299	130,546	505,565	361,004	144,561	+6.47.	+4.85	+10.74	27.49	28.59
8.	Udumalaippettai	325,993	271,141	54,852	355,067	287,942	67,125	+8.92	+6.20	+22.37	16.83	18.90
9.	Valparai	117,229	1,777	115,452	106,636	113	106,523	-9.04	-93.64	-7.73	98.48	99.89
	District	**3,060,184**	**1,516,013**	**1,544,171**	**3,508,374**	**1,663,381**	**1,844,993**	**+14.65**	**+9.72**	**+19.48**	**50.46**	**52.59**

This table shows decadal change in distribution of population by talukwise for the district. The highest decadal growth is reported in Tiruppur taluk with 35.83% whereas Valparai Taluk reported a negative growth of -9.04%. Valparai taluk has the rare distinction having 99.89% of urban population.

Table - 4
Percentage Distribution of Villages by Population Ranges, 1991.

Sl.No.	Name of C.D. Block	Number and percentage of inhabited village	No. (and percentage) of villages in each range					
			Less than 200	200-499	500-1,999	2,000-4,999	5,000-9,999	10,000 and above
1	2	3	4	5	6	7	8	9
1	Karamadai	19 (100.00)	1(5.26)	--	--	5(26.32)	11(57.89)	2(10.53)
2	Annur	22 (100.00)	--	--	1(4.55)	17(77.27)	4(18.18)	--
3	Avanashi	30 (100.00)	--	--	10(33.33)	18(60.00)	2(6.67)	--
4	Periyanayakkanpalaiyam	12 (100.00)	1(8.33)	2(16.67)	--	2(16.67)	5(41.66)	2(16.67)
5	Sarkar Samakulam	10 (100.00)	--	--	--	5(50.00)	4(40.00)	1(10.00)
6	Perur	1 (100.00)	--	--	--	--	1(100.00)	--
7	Thondamuthur	16 (100.00)	--	1(6.25)	1(6.25)	5(31.25)	7(43.75)	2(12.50)
8	Madukkarai	16 (100.00)	1(6.25)	--	3(18.75)	8(50.00)	4(25.00)	--
9	Tiruppur	20 (100.00)	--	--	4(20.00)	9(45.00)	5(25.00)	2(10.00)
10	Ponglur	16 (100.00)	--	--	2(12.50)	9(56.25)	5(31.25)	---
11	Sulur	19 (100.00)	--	--	1(5.26)	10(52.63)	5(26.32)	3(15.79)
12	Palladam	21 (100.00)	--	--	4(19.05)	13(61.90)	3(14.29)	1(4.76)
13	Sultanpet	20 (100.00)	--	--	1(5.00)	16(80.00)	3(15.00)	--
14	Kinathukadavu	34 (100.00)	--	1(2.94)	14(41.18)	15(44.12)	4(11.76)	--
15	Pollachi North	45 (100.00)	--	3(6.67)	26(57.77)	13(28.89)	3(6.67)	--
16	Pollachi South	25 (100.00)	--	--	13(52.00)	10(40.00)	2(8.00)-	4(20.00)
17	Anamalai	20 (100.00)		1(5.00)	5(25.00)	7(35.00)	3(15.00)	--
18	Gudimangalam	24 (100.00)	--	---	7(29.16)	16(66.67)	1(4.17)	1(5.56)
19	Maduthukulam	18 (100.00)	--	--	2(11.11)	8(44.44)	7(38.89)	--
20	Udumalaippettai	49 (100.00)	--	3(6.12)	22(44.90)	17(34.69)	7(14.29)	--
21	Valparai	1 (100.00)	1(100.00)	--	--	--	--	--
	District	**438(100.00)**	**4(0.91)**	**11(2.51)**	**116(26.48)**	**203(46.35)**	**86(19.64)**	**18(4.11)**

This table illustrates the distribution of 438 villages by population size with percentage in each range. 203 villages comes under the population range 2,000-4,999 which works out to 46.35%, while only 4 villages comes under the range of less than 200 with 0.91%. There are 18 bigger villages with population over and above 10,000.

Table 5
Distribution of Villages by Density

Range of density (per Sq.km)	Total number of villages in each density range	Percentage of villages in each density range
1	2	3
0-10	8	1.83
11-20	2	0.46
21-50	1	0.23
51-100	7	1.60
101-200	86	19.63
201-300	143	32.65
301-500	113	25.80
501+	78	17.80
Not Known	-	-
Total	**438**	**100.00**

This table shows the distribution of villages in the district by density range. About 143 villages rest in the density range of 201-300 with a percentage of 32.65 followed by 113 villages in the density range of 301-500 with a percentage of 25.80. There is only one village in the density range of 21-50 with a mere percentage of 0.23 respectively.

Table 6(A)
Sex Ratio for Rural Population of C.D. Blocks, 1991

Sl.No.	Name of CD Block	Number of females per 1,000 males
1	2	3
1	Karamadai	959
2	Annur	968
3	Avanashi	950
4	Periyanayakkanpalaiyam	951
5	Sarkarsamakulam	975
6	Perur	960
7	Thoudamuthur	989
8	Madukkarai	958
9	Tiruppur	942
10	Pongalur	960
11	Sulur	943
12	Palladam	947
13	Sultanpet	978
14	Kinathukadavu	995
15	Pollachi(North)	971
16	Pollachi(South)	961
17	Anamalai	986
18	Gudimangalam	995
19	Madathukulam	973
20	Udumalaippettai	960
21	Valparai	915
	District	**966**

This table shows the sex ratio of rural population of C.D.block in the district. In all the 21 C.D.blocks number of females per 1,000 males is less than 1,000.

In Gudimangalam and Kinathukadavu C.D.blocks sex-ratio is 995 which is the highest for the district, while in Valparai C.D.block the sex-ratio is lowest with 915.

Table 6(B)
Sex Ratio for Towns, 1991

Sl.No.	Name and Civic Administration Status of Town	Number of Females per 1,000 Males
1	2	3
1	Anamalai (TP)	1,018
2	Annur (TP)	949
3	Ashokapuram (VP)	933
4	Avanashi (TP)	961
5	Chettipalaiyam (TP)	917
6	Chinnampalaiyam(VP)	960
7	Chinnavedampatti (TP)	949
8	Coimbatore (M.corp)	924
9	Kanakkampalaiyam (VP)	966
10	Karamadai (TP)	959
11	Kavundampalaiyam (TP)	922
12	Kuniyamuttur (TP)	963
13	Kurichi (TP)	944
14	Kurudampalaiyam (VP)	904
15	Madukkarai (PTS)	954
16	Makkinampatti (VP)	944
17	Mettupalaiyam (M)	961
18	Muthugounden pudur Rly. Cly. (S.Rly.Admn.)	800
19	Narasimhanayakkanpalaiyam (TP)	910
20	Palladam (TP)	970
21	Pallapalaiyam (TP)	944
22	Periyanayakkanpalaiyam (TP)	905
23	Perur (TP)	968
24	Perur Chettipalaiyam (VP)	981
25	Pollachi (M)	960
26	Puliyampatti (VP)	884
27	Saravanampatti (TP)	924
28	Suleeswarampatti (TP)	967
29	Sulur (TP)	978
30	Tirumuruganpundi (TP)	941
31	Tiruppur (M)	925
32	Udumalaippettai (M)	1,000
33	Uttukkuli (TP)	976
34	Valparai (PTS)	991
35	Veerakerlam (TP)	987
36	Veerapandi (TP)	923
37	Veerapandi (VP)	924
38	Velampalaiyam (TP)	922
39	Vellalore (TP)	990
40	Vilankurichi (VP)	965
	All Towns	**940**

t is observed from this table about the sex-ratio for he 40 towns of the district Anamalai (TP) registered highest sex-ratio of 1018 while Muthugoundanpudur Railway Colony registered lowest Sex-ratio of 800.

Table-7

Proportion of Scheduled Caste Population to Total Population in the Villages

Percentage range of Scheduled Caste population to total population	No. of village in each range	Percentage of villages in each range
1	2	3
Nil	8	1.83
0-5	9	2.05
6-10	17	3.88
11-15	73	16.67
16-20	116	26.48
21-30	168	38.36
31 and above	47	10.73
Total	**438**	**100.00**

This table shows the number of villages in the district by percentage range of S.C. population and percentage of villages and number of villages in each range. Maximum 168 villages come under the percentage range of 21-30 which accounts 38.36% villages. While only 8 villages have no S.C. population accounting for 1.83% villages. The next big chunk of 116 villages come under the percentage range of 16.20 accounting for 26.48% villages. The highest percentage range of 31+ has 47 villages accounting for 10.73% of villages in that range.

Table 8

Proportion of Scheduled Tribe Population to Total Population in the Villages

Percentage range of Scheduled Tribe population to total population	No. of village in each range	Percentage of villages in each range
1	2	3
Nil	330	75.34
0-5	81	18.49
6-15	13	2.97
16-25	4	0.91
26-35	3	0.69
36-50	3	0.69
51 and above	4	0.91
Total	**438**	**100.00**

This table shows the number of villages in the district by percentage range of Scheduled Tribe population and percentage of villages and number of villages in each range. The above table clearly illustrates that 330 villages have no S.T. Population. 81 villages are in the percentage range of 0-5 with 18.49% of villages. The rest of 27 villages spread in other percentage ranges accounting for 6.17% of villages.

Table - 9
Percentage of Scheduled Caste / Scheduled Tribe Population in Towns. 1991

Sl. No.	Class, Name and Civic Administration Status of Town		Total Population	Total SC Population	Total ST Population	Percentage of SC population to total population	Percentage of ST population to total population
1	2		3	4	5	6	7
1	IV	Anamalai (TP)	17,429	2,198	195	12.61	1.12
2	IV	Annur (TP)	13,851	2,212	28	15.97	0.20
3	V	Ashokapuram (VP)	6,306	585	--	9.28	--
4	IV	Avanashi (TP)	17,273	2,643	--	15.30	--
5	V	Chettipalayam (TP)	9,254	914	--	9.88	--
6	V	Chinnampalaiyam (VP)	6,002	532	11	8.86	0.18
7	V	Chinnavedampatti (TP)	7,754	1,917	--	24.72	--
8	I	Coimbatore (M.Corp)	816,321	79,370	362	9.72	0.04
9	V	Kanakkampalaiyam (VP)	8,447	707	12	8.37	0.14
10	III	Karamadai (TP)	20,065	2,857	5	14.24	0.02
11	III	Kavundumpalaiyam (TP)	22,005	2,315	--	10.52	--
12	III	Kuniyamuttur (TP)	37,803	5,392	531	14.26	1.40
13	II	Kurichi (TP)	64,796	6,704	327	10.35	0.50
14	IV	Kurudampalaiyam (VP)	10,089	1,302	--	12.91	--
15	IV	Madukkarai (PTS)	18,110	1,917	24	10.59	0.13
16	VI	Makkinampatti (VP)	4,475	607	--	13.56	--
17	II	Mettuppalaiyam (M)	63,479	7,748	41	12.21	0.06
18	VI	Muthugoundenpudur Rly. Cly. (S.Rly.Admn.)	45	29	--	64.44	--
19	V	Narasinhanayakkanpalaiyam (TP)	6,972	530	--	7.60	--
20	III	Palladam (TP)	22,406	3,846	--	17.17	--
21	V	Pallapalaiyam(TP)	6,561	1,075	--	16.38	--
22	IV	Periyanayakkanpalaiyam (TP)	18,043	1,432	17	7.94	0.09
23	V	Perur (TP)	6,823	987	--	14.47	--
24	V	Perur Chettipalayam (VP)	9,235	1,842	--	19.95	--
25	II	Pollachi (M)	86,897	9,122	417	10.50	0.48
26	VI	Puliyampatti (VP)	2,892	401	--	13.87	--
27	IV	Saravanampatti (TP)	10,753	881	--	8.19	--
28	IV	Suleeswarampatti (TP)	14,164	1,488	6	20.04	0.05
29	IV	Sulur (TP)	19,715	3,711	--	18.82	--
30	V	Tirumuruganpundi (TP)	9,286	1,131	--	12.18	--
31	I	Tiruppur (M)	235,661	12,955	56	5.50	0.02
32	II	Udumalaippettai (M)	58,678	5,482	35	9.34	0.06
33	IV	Uttukkuli (TP)	12,702	2,545	6	20.04	0.05
34	I	Valparai (PTS)	106,523	59,522	1,171	55.88	1.10
35	IV	Veerakeralam (TP)	10.572	1,198	1	11.33	0.01
36	V	Veerapandi (TP)	9,325	1,738	68	18.64	0.73
37	V	Veerapandi (VP)	8,515	1,331	--	15.63	--
38	III	Velampalaiyam (TP)	26,248	2,931	--	11.17	--
39	IV	Vellalore (TP)	14,388	2,344	--	16.29	--
40	V	Vilankurichi (VP)	5,130	352	--	6.86	--
		All Towns	**1,844,993**	**236,793**	**3,313**	**12.83**	**0.18**

This table furnishes percentage of Scheduled Caste and Scheduled Tribe population of 40 towns of the district. Muthugoundenpudur Railway Colony (Southern Railway Administration) registered 64.44% which is the highest percentage of scheduled Caste population while Tiruppur Municipality registered 5.50% which is the lowest. As far as S.T. population is concerned, out of 40 towns only 19 towns have S.T. population. Among the 19 towns Kuniyamuttur (TP) registered highest percentage of S.T. population of 1.40% while Veerakeralam (TP) registered lowest percentage of S.T. population with 0.01%.

Table 10 (A)
Literacy Rates by Rural Population of C.D. Blocks by Sex, 1991
(Excluding children in the Age-group 0-6)

Sl.No.	Name of CD Block	Percentage of Literates		
		Persons	Males	Females
1	2	3	4	5
1	Karamadai	54.57	65.90	42.78
2	Annur	50.08	62.22	37.35
3	Avanashi	46.11	58.53	33.03
4	Periyanayakkanpalaiyam	61.66	72.06	50.68
5	Sarkarsamakulam	59.13	69.48	48.47
6	Perur	65.43	75.57	54.90
7	Thondamuthur	58.20	69.38	46.94
8	Madukkarai	55.91	67.21	44.12
9	Tiruppur	52.13	64.54	38.95
10	Pongalur	43.48	53.94	32.58
11	Sulur	63.28	75.27	50.57
12	Palladam	55.58	68.68	41.74
13	Sultanpet	51.72	65.11	38.05
14	Kinathukadavu	54.60	67.10	42.10
15	Pollachi North	56.85	68.46	44.94
16	Polachi South	57.28	68.76	45.30
17	Anamalai	51.89	62.84	40.77
18	Gudimangalam	51.73	64.47	38.97
19	Madathukulam	56.32	69.03	43.29
20	Udumalaippettai	53.86	65.76	41.47
21	Valparai	2.13	3.71	0.00
	District	**54.59**	**66.40**	**42.36**

This table shows literacy rates for rural population of C.D. blocks by sex. Of 21 C.D. blocks, Perur C.D. block has the highest literacy rate of 65.43% followed by Sulur C.D. Block with 63.28%. Valparai C.D. Block has the lowest literacy rate of 2.13%. Literacy rates of 11 C.D. blocks are higher than the District's Literacy Rate of 54.59%. Among males and females the highest literacy rate is found distinction of 'Nil" female literates.

TABLE 10 (B)
Literacy Rates for Towns, 1991
(Excluding Children in the Age Group 0-6)

Sl.No	Name and Civic Administration Status of Town	Percentage of Literates		
		Persons	Males	Females
1	2	3	4	5
1	Anamali (TP)	67.73	78.93	56.74
2	Annur (TP)	63.64	73.27	53.48
3	Ashokapuram (VP)	84.38	89.60	78.76
4	Avanashi (TP)	71.12	80.84	60.99
5	Chettipalaiyam (TP)	61.08	69.95	51.25
6	Chinnampalaiyam (VP)	81.16	88.58	73.49
7	Chinnavedampatti (TP)	62.20	73.23	50.54
8	Coimbatore (M)	81.32	88.20	73.82
9	Kanakkampalaiyam (VP)	78.67	87.31	69.74
10	Karamadai (TP)	67.16	76.36	57.61
11	Kavundampalaiyam (TP)	74.25	81.55	66.28
12	Kuniyuamuttur (TP)	73.63	83.46	63.42
13	Kurichi (TP)	80.80	89.14	71.93
14	Kurudampalaiyam (VP)	73.71	82.89	63.40
15	Madukkarai (PTS)	71.93	81.81	61.61
16	Makkinampatti (VP)	73.17	82.49	63.28
17	Mettuppalaiyam (M)	73.05	82.37	63.28
18	Muthugoundenpudur Rly. Cly. (S.Rly.Admn.)	80.00	95.45	61.11
19	Narasimhanayakkanpalaiyam (TP)	72.87	81.51	63.32
20	Palladam (TP)	65.63	76.43	54.46
21	Pallapalaiyam (TP)	74.72	84.69	64.05
22	Periyanayakkanpalaiyam (TP)	77.37	86.34	67.53
23	Perur (TP)	70.48	79.26	61.61
24	Perur Chettipalaiyam (VP)	63.79	74.65	52.66
25	Pollachi (M)	73.17	82.49	63.28
26	Puliyampatti (VP)	69.73	79.16	59.03
27	Saravanampatti (TP)	72.98	82.56	62.56
28	Suleeswarampatti (TP)	73.91	83.29	64.25
29	Sulur (TP)	73.99	84.07	63.65
30	Tirumuruganpundi (TP)	57.90	69.31	45.75
31	Tiruppur (M)	72.53	82.58	61.62
32	Udumalaippettai (M)	83.61	90.85	76.43
33	Uttukkuli (TP)	64.29	75.14	53.08
34	Valparai (PTS)	70.72	82.37	58.98
35	Veerakeralam (TP)	61.92	79.59	60.07
36	Veerapandi (TP)	72.14	81.41	62.11
37	Veerapandi (VP)	58.68	71.46	44.62
38	Velampalaiyam (TP)	70.98	81.63	59.22
39	Vellalore (TP)	71.12	83.09	59.00
40	Vilankurichi (VP)	76.76	85.14	68.02
	All Towns	**77.06**	**85.46**	**68.09**

This table shows literacy rates for towns by sex for 40 towns of the district. Literacy rate of Ashokapuram (VP) is the highest with 84.38% closely followed by Udumalaippettai (M) with 83.61%.Tirumuruganpundi (TP) registered the lowest literacy rate of 57.90%. The highest literacy rate among males and females are reported in Muthugoundenpudur Railway colony (S.Rly.Admn.) and Ashokapuram (VP) respectively.

Table 11(A)
Percentage of Main Workers, Marginal Workers and Non -Workers for Rural Population of C.D Blocks

Sl.No.	Name of C.D. Blocks	Percentage of											
		Main Workers to total population			Marginal workers to total population			Total workers to total population			Non - workers to total population		
		Persons	Males	Females	Persons	Males	Females	Persons	Males	Females	Persons	Males	Females
1	2	3	4	5	6	7	8	9	10	11	12	13	14
1	Karamadai	46.08	63.85	27.55	2.38	0.32	4.53	48.46	64.17	32.08	51.54	35.83	67.92
2	Annur	50.59	67.57	33.04	7.45	0.16	14.97	58.04	67.73	48.01	41.96	32.27	51.99
3	Avanashi	54.51	69.56	38.67	2.37	0.12	4.73	56.88	69.68	43.40	43.12	30.32	56.60
4	Periyanayakanpalaiyam	44.82	62.50	26.21	0.94	0.14	1.77	45.76	62.64	27.98	54.24	37.36	72.02
5	Sarkarsamakulam	48.03	65.51	30.10	0.86	0.06	1.68	48.89	65.57	31.78	51.11	34.43	68.22
6	Perur	40.95	57.87	23.33	0.03	0.06	-	40.98	57.93	23.33	59.02	42.07	76.67
7	Thondamuthur	49.04	63.28	34.63	0.28	0.05	0.51	49.32	63.33	35.14	50.68	36.67	64.86
8	Madukkarai	47.90	64.38	30.70	0.72	0.02	1.45	48.62	64.40	32.15	51.38	35.60	67.85
9	Tiruppur	49.29	69.02	28.34	1.05	0.05	2.11	50.34	69.07	30.45	49.66	30.93	69.55
10	Pongalur	57.68	70.45	44.37	2.14	0.16	4.21	59.82	70.61	48.58	40.18	29.39	51.42
11	Sulur	44.06	63.33	23.62	1.00	0.13	1.91	45.06	63.46	25.53	54.94	36.54	74.47
12	Palladam	50.48	68.02	31.95	1.26	0.06	2.54	51.74	68.08	34.49	48.26	31.92	65.51
13	Sultanpet	58.70	68.71	48.46	0.70	0.11	1.31	59.40	68.82	49.77	40.60	31.18	50.23
14	Kinathukadavu	54.42	67.89	40.87	1.07	0.09	2.05	55.49	67.98	42.92	44.51	32.02	57.08
15	Pollachi North	54.89	67.91	41.49	1.52	0.08	3.00	56.41	67.99	44.49	43.59	32.01	55.51
16	Pollachi South	54.79	66.98	42.10	1.26	0.20	2.36	56.05	67.18	44.46	43.95	32.82	55.54
17	Anamalai	56.24	66.05	46.29	0.84	0.01	1.69	57.08	66.06	47.98	42.92	33.94	52.02
18	Gudimangalam	59.11	68.02	50.15	1.41	0.07	2.75	60.52	68.09	52.90	39.48	31.91	47.10
19	Madathukalam	52.34	65.16	39.16	1.20	0.15	2.28	53.54	65.31	41.44	46.46	34.69	58.56
20	Udumalaippettai	54.13	64.45	43.38	0.92	0.14	1.72	55.05	64.59	45.10	44.95	35.41	54.90
21	Valparai	39.82	76.27	-	-	-	-	39.82	76.27	-	60.18	23.73	100.00
	District	**51.67**	**66.20**	**36.62**	**1.53**	**0.12**	**2.99**	**53.20**	**66.32**	**39.61**	**46.80**	**33.68**	**60.39**

Table 11-A illustrates percentage of main workers, marginal workers and non-workers by sex-wise for rural population of CD blockwise for the districts. Percentage of main workers, marginal workers and non workers are 51.67, 1.53 and 46.80 respectively . Gudimangalam C.D block accounts for 59.11% of main workers, which is the highest while Valparai C.D. block account for 39.82% main workers which is the lowest in the district. The highest and lowest Percentage of marginal workers are reported in Annur C.D. block and Perur C.D. block respectively. Valparai C.D block registered 60.18% of non workers which is the highest, while Gudimangalam C.D block registered 39.48% of non-worker is the lowest in the district.

Table 11(B)
Percentage of Main Workers, Marginal Workers and Non-Workers for Towns, 1991

Sl. No	Name and Civic Administration Status of town	Percentage of											
		Main Workers to total population			Marginal workers to total population			Total workers to total population			Non - workers to total population		
		Persons	Males	Females	Persons	Males	Females	Persons	Males	Females	Persons	Males	Females
1	2	3	4	5	6	7	8	9	10	11	12	13	14
1	Anamalai (TP)	46.21	61.75	30.94	0.16	0.05	0.27	46.37	61.80	31.21	53.63	38.20	68.79
2	Annur (TP)	43.31	62.73	22.84	1.63	0.03	3.31	44.94	62.76	26.15	55.06	37.24	73.85
3	Ashokapuram (VP)	35.96	54.92	15.64	0.43	0.18	0.69	36.39	55.10	16.33	63.61	44.90	83.67
4	Avanashi (VP)	41.91	63.59	19.35	0.82	0.23	1.44	42.73	63.82	20.79	57.27	36.18	79.21
5	Chettipalaiyam (TP)	45.11	69.42	18.59	0.05	-	0.11	45.16	69.42	18.70	54.84	30.58	81.30
6	Chinnampalaiyam(VP)	36.31	56.48	15.28	0.08	0.03	0.13	36.39	56.51	15.41	63.61	43.49	84.59
7	Chinnavedampatti(TP)	39.19	62.49	14.64	0.20	0.15	0.24	39.39	62.64	14.18	60.61	37.36	85.12
8	Coimbatore(M Corpn)	34.35	57.39	9.61	0.22	0.06	0.40	34.67	57.45	10.01	65.33	42.55	89.99
9	Kanakkampalaiyam(VP)	36.01	56.26	15.06	0.25	0.23	0.26	36.26	56.49	15.32	63.74	43.51	84.68
10	Karamadai(TP)	36.62	60.23	12.00	0.58	-	1.19	37.20	60.23	13.19	62.80	39.77	86.81
11	Kavundampalaiyam(TP)	35.78	57.93	11.76	0.12	0.10	0.14	35.90	58.03	11.90	64.10	41.97	88.10
12	Kuniyamuttur(TP)	33.32	54.85	10.96	0.72	0.24	1.22	34.04	55.09	12.18	65.96	44.91	87.82
13	Kurichi(TP)	31.13	53.35	7.60	0.44	0.21	0.68	31.57	53.56	8.28	68.43	46.44	91.72
14	Kurudampalaiyam(VP)	41.66	61.07	20.19	0.39	0.02	0.79	42.05	61.09	20.98	57.95	38.91	79.02
15	Madukkarai(PTS)	33.06	54.32	10.77	0.14	0.04	0.24	33.20	54.36	11.01	66.80	45.64	88.99
16	Makkinampatti(VP)	42.70	56.69	27.89	0.05	-	0.09	42.75	56.69	27.98	57.25	43.31	72.02
17	Mettupalaiyam(M)	33.38	56.59	9.23	0.91	0.05	1.80	34.29	56.64	11.03	65.71	43.36	88.97
18	Muthugounden Pudur Rly. Cly. (S.Rly.Admn.)	31.11	56.00	-	-	-	-	31.11	56.00	-	68.89	44.00	100.00
19	Narasimhanayakkanpalaiyam(TP)	43.37	61.97	22.94	0.35	-	0.72	43.72	61.97	23.66	56.28	38.03	76.34
20	Palladam(TP)	44.34	65.39	22.64	1.16	0.36	1.98	45.50	65.75	24.62	54.50	34.25	75.38

Table 11(B) (Contd.)

Percentage of Main Workers, Marginal Workers and Non-Workers for Towns, 1991 (Contd.)

Sl. No	Name and Civic Administration Status of town	Percentage of											
		Main Workers to total population			Marginal workers to total population			Total workers to total population			Non - workers to total population		
		Persons	Males	Females	Persons	Males	Females	Persons	Males	Females	Persons	Males	Females
1	2	3	4	5	6	7	8	9	10	11	12	13	14
21	Pallapalaiyam(TP)	36.67	57.87	14.22	0.32	0.12	0.53	36.99	57.99	14.75	63.01	42.01	85.25
22	Perianayakkanpalaiyam(TP)	37.50	58.37	14.44	0.08	0.07	0.09	37.58	58.44	14.53	62.42	41.56	85.47
23	Perur(TP)	40.44	59.53	20.71	0.14	0.03	0.27	40.58	59.56	20.98	59.42	40.44	79.02
24	Perur Chettipalaiyam TP)	42.21	59.03	25.06	0.03	0.02	0.04	42.24	59.05	25.10	57.76	40.95	74.90
25	Pollachi(M)	35.06	58.79	10.35	0.28	0.06	0.51	35.34	58.85	10.86	64.66	41.15	89.14
26	Puliyampatti(VP)	42.81	61.56	21.59	0.24	-	0.52	43.05	61.56	22.11	56.95	38.44	77.89
27	Saravanampatti(TP)	37.39	59.31	13.69	0.03	-	0.06	37.42	59.31	13.75	62.58	40.69	86.25
28	Suleeswarampatti(TP)	38.69	61.17	15.45	0.63	0.29	0.98	39.32	61.46	16.43	60.68	38.54	83.57
29	Sulur(TP)	38.72	58.89	18.10	0.34	0.03	0.65	39.06	58.92	18.75	60.94	41.08	81.25
30	Tirumuruganpundi	46.27	69.27	21.84	2.60	0.11	5.24	48.87	69.38	27.08	51.13	30.62	72.92
31	Tiruppur(M)	44.02	67.53	18.61	0.08	0.03	0.13	44.10	67.56	18.74	55.90	32.44	81.26
32	Udumalaippettai(M)	33.82	56.54	11.10	0.29	0.07	0.50	34.11	56.61	11.60	65.89	43.39	88.40
33	Uttukkuli(TP)	43.21	62.02	23.95	2.03	0.15	3.95	45.24	62.17	27.90	54.76	37.83	72.10
34	Valparai(PTS)	50.64	52.87	48.40	0.54	0.56	0.51	51.18	53.43	48.91	48.82	46.57	51.09
35	Veerakeralam(TP)	40.64	61.13	19.88	0.01	0.02	-	40.65	61.15	19.88	59.35	38.85	80.12
36	Veerapandi(TP)	41.08	58.16	22.57	0.07	-	0.13	41.15	58.16	22.70	58.85	41.84	77.30
37	Veerapandi(VP)	46.00	67.44	22.79	0.07	0.02	0.12	46.07	67.46	22.91	53.93	32.54	77.09
38	Velampalaiyam(TP)	41.24	66.74	13.58	0.26	0.01	0.53	41.50	66.75	14.11	58.50	33.25	85.89
39	Vellaore(TP)	32.37	56.03	8.48	0.59	0.08	1.10	32.96	56.11	9.58	67.04	43.89	90.42
40	Vilankurichi(VP)	34.09	58.06	9.25	-	-	-	34.09	58.06	9.25	65.91	41.94	90.75
	All towns	**37.55**	**58.98**	**14.74**	**0.32**	**0.10**	**0.56**	**37.87**	**59.08**	**15.30**	**62.13**	**40.92**	**84.70**

Table 11B provides information on work force in the district for all the towns. Percentage of main workers, marginal workers and non workers for all the towns are 37.55, 0.32 and 62.13 respectively. Highest and lowest percentage of main workers are reported in Valparai (50.64) and Muthugoundenpudur Railway Colony (Southern Railway Administration) (31.11) respectively. The percentage of marginal workers are reported high and low in Tirumuruganpundi (TP) and Veerakeralam(TP) respectively. For non-workers highest percentage of 68.89 in Muthugoundenpudur Railway colony and the lowest of 48.82 in Valparai(PTS) are recorded.

DISTRICT
PRIMARY CENSUS ABSTRACT

DISTRICT PRIMARY CENSUS ABSTRACT

L.C No	Name of District/ CD Block/UA/ City / Town	T/ R/ U	Area in Sq.Kms	No. of occupied residential houses	No of house holds	Total Population (including institutional and houseless population)			Total Population in the age - group (0-6)			Scheduled Castes			Scheduled Tribes			Literates			Total Main Workers (I-IX)			L.C. No.
						(P)	(M)	(F)	(P)	(M)	(F)	(P)	(M)	(F)	(P)	(M)	(F)	(P)	(M)	(F)	(P)	(M)	(F)	
1	2	3	4	5	6	7	8	9	10	11	12	13	14	15	16	17	18	19	20	21	22	23	24	1
10	**COIMBATORE DISTRICT**	**T**	**7469.00**	**858566**	**859973**	**3508374**	**1797189**	**1711185**	**381025**	**193821**	**187204**	**575279**	**290780**	**284499**	**26158**	**13456**	**12702**	**2075023**	**1225782**	**849241**	**1552076**	**1121047**	**431029**	**10**
		R	**6536.98**	**426455**	**426768**	**1663381**	**846183**	**817198**	**172988**	**88264**	**84724**	**338486**	**171868**	**166618**	**22845**	**11789**	**11056**	**813532**	**503264**	**310268**	**859388**	**560138**	**299250**	
		U	**932.02**	**432111**	**433205**	**1844993**	**951006**	**893987**	**208037**	**105557**	**102480**	**236793**	**118912**	**117881**	**3313**	**1667**	**1646**	**1261491**	**722518**	**538973**	**692688**	**560909**	**131779**	
10	Karamadai Dev. Block	T	381.36	36388	36391	142828	72904	69924	15342	7909	7433	23953	12305	11648	6023	3078	2945	71825	43787	28038	63916	46181	17735	10
		R	361.36	31391	31394	122763	62662	60101	13271	6832	6439	21096	10840	10256	6018	3075	2943	59741	36789	22952	56568	40012	16556	
		U	20.00	4997	4997	20065	10242	9823	2071	1077	994	2857	1465	1392	5	3	2	12084	6998	5086	7348	6169	1179	
	Karamadai (T.P.)		20.00	4997	4997	20065	10242	9823	2071	1077	994	2857	1465	1392	5	3	2	12084	6998	5086	7348	6169	1179	
20	Annur Dev. Block	T	333.92	24448	24456	95375	48535	46840	10035	5079	4956	21714	11063	10651	1100	554	546	44355	27739	16616	47242	32451	14791	20
		R	313.93	20972	20980	81524	41427	40097	8592	4339	4253	19502	9936	9566	1072	539	533	36459	23073	13386	41243	27992	13251	
		U	19.99	3476	3476	13851	7108	6743	1443	740	703	2212	1127	1085	28	15	13	7896	4666	3230	5999	4459	1540	
	Annur (T.P.)		19.99	3476	3476	13851	7108	6743	1443	740	703	2212	1127	1085	28	15	13	7896	4666	3230	5999	4459	1540	
30	Avanashi Dev. Block	T	333.51	29995	30010	117180	60061	57119	12372	6317	6055	26287	13501	12786	34	18	16	53132	33660	19472	60931	41236	19695	30
		R	310.00	23403	23415	90621	46469	44152	9335	4773	4562	22513	11595	10918	34	18	16	37481	24405	13076	49395	32321	17074	
		U	23.51	6592	6595	26559	13592	12967	3037	1544	1493	3774	1906	1868	..	..	..	15651	9255	6396	11536	8915	2621	
	Avanashi (TP)		8.75	4231	4234	17273	8808	8465	1905	964	941	2643	1324	1319	..	..	..	10930	6341	4589	7239	5601	1638	
	Tirumuruganpundi (TP)		14.76	2361	2361	9286	4784	4502	1132	580	552	1131	582	549	..	..	..	4721	2914	1807	4297	3314	983	
40	Periyanayakkanpalayam Dev. Block	T	374.77	40942	40961	163115	84213	78902	18576	9474	9102	20997	10608	10389	3470	1776	1694	98777	58108	40669	68025	51094	16931	40
		R	313.93	20329	20334	79803	40910	38893	9114	4621	4493	11897	5985	5912	3384	1734	1650	43582	26148	17434	35764	25570	10194	
		U	60.84	20613	20627	83312	43303	40009	9462	4853	4609	9100	4623	4477	86	42	44	55195	31960	23235	32261	25524	6737	
	Periyanayakkanpalayam (TP)		9.38	4531	4532	18043	9473	8570	2001	1081	920	1432	727	705	17	7	10	12412	7246	5166	6766	5529	1237	
	Kavundampalayam (TP)		8.55	5231	5231	22005	11447	10558	2932	1491	1441	2315	1194	1121	..	..	..	14162	8119	6043	7872	6631	1241	
	Veerapandi (TP)		12.35	2326	2335	9325	4850	4475	821	429	392	1738	873	865	68	34	34	6135	3599	2536	3831	2821	1010	
	Veerakeralam (TP)		8.99	2638	2642	10572	5321	5251	1207	597	610	1198	597	601	1	1	..	6548	3760	2788	4297	3253	1044	
	Kurudampalaiyam (TP)		6.55	2686	2686	10089	5299	4790	1142	565	577	1302	660	642	..	..	..	6595	3924	2671	4203	3236	967	
	Narasimhanayakkan palayam (TP)		6.37	1812	1812	6972	3650	3322	764	389	375	530	271	259	..	..	..	4524	2658	1866	3024	2262	762	
	Ashokapuram (VP)		8.65	1389	1389	6306	3263	3043	595	301	294	585	301	284	..	..	..	4819	2654	2165	2268	1792	476	
50	Sarkarsamakulam Dev.Block	T	199.10	20061	20080	79491	40452	39039	8561	4280	4281	13879	6989	6890	..	..	..	44283	26283	18000	35633	25838	9795	50
		R	165.00	14094	14113	55854	28275	27579	5947	2960	2987	10729	5407	5322	...	....	...	29508	17589	11919	26824	18522	8302	
		U	34.10	5967	5967	23637	12177	11460	2614	1320	1294	3150	1582	1568	..	..	..	14775	8694	6081	8809	7316	1493	
	Saravanampatti (TP)		11.76	2731	2731	10753	5588	5165	1230	627	603	881	434	447	..	..	..	6950	4096	2854	4021	3314	707	
	Chinnavedampatti (TP)		12.32	1977	1977	7754	3978	3776	867	437	430	1917	973	944	...	..	..	4284	2593	1691	3039	2486	553	
	Vilankurichi(VP)		10.02	1259	1259	5130	2611	2519	517	256	261	352	175	177	....	....	....	3541	2005	1536	1749	1516	233	
60	Perur Dev.Block	T	105.42	26886	26928	116281	59550	56731	14222	7278	6944	15983	8080	7903	858	423	435	78517	44912	33605	38335	32432	5903	60
		R	55.44	1651	1651	6859	3499	3360	756	389	367	2900	1481	1419	..	..	..	3993	2350	1643	2809	2025	784	
		U	49.98	25235	25277	109422	56051	53371	13466	6889	6577	13083	6599	6484	858	423	435	74524	42562	31962	35526	30407	5119	
	Kurichi (TP)		20.33	14863	14863	64793	33327	31469	8089	4117	3972	6704	3396	3308	327	154	173	45818	26039	19779	20171	17781	2391	
	Kuniyamuttur (TP)		23.54	8758	8786	37803	19257	18546	4693	2391	2302	5392	2713	2679	531	269	262	24379	14077	10302	12596	10563	2033	
	Perur (TP)		6.11	1614	1628	6823	3467	3356	684	381	303	987	490	497	....	....	....	4327	2446	1881	2759	2064	695	
70	Thondamuthur Dev.Block	T	51.74	26342	26353	104174	52408	51766	11591	5898	5693	17243	8730	8513	2442	1267	1175	54336	32483	21853	50454	32964	17490	70
		R	40.56	23969	23980	94939	47746	47193	10468	5343	5125	15401	7795	7606	2442	1267	1175	49161	29417	19744	46556	30212	16344	
		U	11.18	2373	2373	9235	4662	4573	1123	555	568	1842	935	907	..	..	..	5175	3066	2109	3898	2752	1146	
	Perur Chettipalaiyam (VP)		11.18	2373	2373	9235	4662	4573	1123	555	568	1842	935	907	..	..	..	5175	3066	2109	3898	2752	1146	

L.C No.	Name of District/ CD Block/UA/ City/Town	T/ R/ U	Industrial Category of Cultivators (I) (P)	(M)	(F)	Agricultural Labourers (II) (P)	(M)	(F)	Livestock, Forestry, Fishing, Hunting and Plantations, Orchards & allied activities (III) (P)	(M)	(F)
1	2	3	25	26	27	28	29	30	31	32	33
10	**COIMBATORE DISTRICT**	**T**	**185562**	**136520**	**49042**	**455700**	**240334**	**215366**	**49339**	**26302**	**23037**
		R	**173014**	**125858**	**47156**	**413428**	**214820**	**198608**	**6348**	**4943**	**1405**
		U	**12548**	**10662**	**1886**	**42272**	**25514**	**16758**	**42991**	**21359**	**21632**
10	Karamadai Dev. Block	T	13269	10285	2984	26102	15712	10390	908	584	324
		R	12738	9832	2906	24787	14822	9965	888	564	324
		U	531	453	78	1315	890	425	20	20	..
	Karamadai (TP)		531	453	78	1315	890	425	20	20	..
20	Annur Dev. Block	T	11867	9303	2564	21999	12355	9644	133	86	47
		R	11107	8708	2399	20063	11291	8772	119	75	44
		U	760	595	165	1936	1064	872	14	11	3
	Annur (TP)		760	595	165	1936	1064	872	14	11	3
30	Avanashi Dev. Block	T	14228	10347	3881	21902	11200	10702	281	170	111
		R	13654	9845	3809	20070	10250	9820	255	148	107
		U	574	502	72	1832	950	882	26	22	4
	Avanashi (TP)		321	259	62	1217	617	600	22	18	4
	Tirumuruganpundi (TP)		253	243	10	615	333	282	4	4	..
40	Periyanayakkanpalayam Dev. Block	T	5790	4475	1315	19588	11210	8378	483	363	120
		R	4823	3694	1129	14029	7891	6138	308	233	75
		U	967	781	186	5559	3319	2240	175	130	45
	Periyanayakkanpalayam(TP)		44	41	3	337	231	106	42	33	9
	Kavundampalayam (TP)		157	147	10	483	376	107	27	17	10
	Veerapandi (TP)		215	171	44	1288	734	554	27	18	9
	Veerakeralam (TP)		168	152	16	1669	1016	653	35	31	4
	Kurudampalaiyam (TP)		226	162	64	957	531	426	24	16	8
	Narasimhanayakkanpalayam (TP)		132	86	46	590	311	279	11	9	2
	Ashokapuram (VP)		25	22	3	235	120	115	9	6	3
50	Sarkarsamakulam Dev.Block	T	3484	2802	682	15346	8687	6659	114	82	32
		R	3023	2415	608	13274	7284	5990	93	63	30
		U	461	387	74	2072	1403	669	21	19	2
	Saravanampatti (TP)		158	125	33	799	515	284	13	11	2
	Chinnavedampatti (TP)		157	147	10	1071	735	336	3	3	..
	Vilankurichi(VP)		146	115	31	202	153	49	5	5	..
60	Perur Dev.Block	T	938	800	138	4670	3061	1609	304	176	128
		R	47	42	5	1621	983	638	23	23	..
		U	891	758	133	3049	2078	971	281	153	128
	Kurichi (TP)		150	133	17	556	424	132	58	47	11
	Kuniyamuttur (TP)		510	447	63	1740	1252	488	212	97	115
	Perur (TP)		231	178	53	753	402	351	11	9	2
70	Thondamuthur Dev.Block	T	7072	5536	1536	28908	15392	13516	425	354	71
		R	6983	5457	1526	27096	14441	12655	342	277	65
		U	89	79	10	1812	951	861	83	77	6
	Perur Chettipalaiyam (VP)		89	79	10	1812	951	861	83	77	6

Main Workers: Mining and Quarrying (IV) (P)	(M)	(F)	Manufacturing, Processing Servicing and Repairs in Household Industry (V) (a) (P)	(M)	(F)	Manufacturing, Processing Servicing and Repairs in other than Household Industry (V) (b) (P)	(M)	(F)	Constructions (VI) (P)	(M)	(F)	Location Code Number
34	35	36	37	38	39	40	41	42	43	44	45	1
2189	**1605**	**584**	**46151**	**34052**	**12099**	**367119**	**311072**	**56047**	**53191**	**43703**	**9488**	**10**
1595	**1119**	**476**	**29847**	**21183**	**8664**	**113288**	**93493**	**19795**	**16633**	**13735**	**2898**	
594	**486**	**108**	**16304**	**12869**	**3435**	**253831**	**217579**	**36252**	**36558**	**29968**	**6590**	
64	56	8	3100	2251	849	8251	7349	902	1885	1598	287	10
36	29	7	3044	2205	839	6083	5333	750	1429	1235	194	
28	27	1	56	46	10	2168	2016	152	456	363	93	
28	27	1	56	46	10	2168	2016	152	456	363	93	
78	68	10	1866	1276	590	4453	3659	794	685	631	54	20
75	67	8	1699	1146	553	3659	3005	654	512	476	36	
3	1	2	167	130	37	794	654	140	173	155	18	
3	1	2	167	130	37	794	654	140	173	155	18	
52	44	8	1802	1252	550	13284	10538	2746	1419	1205	214	30
18	15	3	1468	1000	468	8518	6655	1863	991	845	146	
34	29	5	334	252	82	4766	3883	883	428	360	68	
1	1	..	153	126	27	2271	1878	393	319	278	41	
33	28	5	181	126	55	2495	2005	490	109	82	27	
142	103	39	1160	888	272	22472	19336	3136	2910	2337	573	40
136	97	39	467	365	102	8948	7639	1309	970	783	187	
6	6	..	693	523	170	13524	11697	1827	1940	1554	386	
..	..	..	37	31	6	3873	3287	586	559	449	110	
1	1	..	458	345	113	2755	2432	323	626	507	119	
..	..	..	87	69	18	1577	1365	212	74	65	9	
5	5	..	46	29	17	1023	881	142	186	149	37	
..	..	..	27	19	8	1804	1579	225	226	179	47	
..	..	..	36	28	8	1629	1362	267	40	26	14	
..	..	..	2	2	---	863	791	72	229	179	50	
3	3	..	197	141	56	9628	8587	1041	828	706	122	50
2	2	..	107	76	31	5981	5263	718	456	368	88	
1	1	..	90	65	25	3647	3324	323	372	338	34	
1	1	..	64	52	12	1913	1732	181	197	171	26	
.	.		11	8	3	1118	1017	101	108	103	5	
..	..		15	5	10	616	575	41	67	64	3	
51	41	10	623	520	103	12758	11809	949	2822	2281	541	60
..	..	..	9	8	1	441	401	40	102	96	6	
51	41	10	614	512	102	12317	11408	909	2720	2185	535	
32	26	6	119	81	38	8055	7560	495	1529	1314	215	
19	15	4	443	400	43	3692	3337	355	1069	773	296	
..	..	..	52	31	21	570	511	59	122	98	24	
7	6	1	755	599	156	3737	3263	474	840	730	110	70
7	6	1	689	557	132	2961	2563	398	649	562	87	
..	..	..	66	42	24	776	700	76	191	168	23	
..	..	..	66	42	24	776	700	76	191	168	23	

L.C. No.	Name of District / CD Block / UA / City / Town	T/R/U	Industrial Category of Main Workers: Trade and Commerce (VII) (P)	(M)	(F)	Transport, Storage & Communications (VIII) (P)	(M)	(F)	Other Services (IX) (P)	(M)	(F)
1	2	3	46	47	48	49	50	51	52	53	54
10	**COIMBATORE DISTRICT**	**T**	**168703**	**151264**	**17439**	**60491**	**57879**	**2612**	**163631**	**118316**	**45315**
		R	**39423**	**33187**	**6236**	**14799**	**14243**	**556**	**51013**	**37557**	**13456**
		U	**129280**	**118077**	**11203**	**45692**	**43636**	**2056**	**112618**	**80759**	**31859**
10	Karamadai Dev. Block	T	3633	3085	548	1843	1702	141	4861	3559	1302
		R	2603	2175	428.	1187	1066	121	3773	2751	1022
		U	1030	910	120	656	636	20	1088	808	280
	Karamadai (TP)		1030	910	120	656	636	20	1088	808	280
20	Annur Dev. Block	T	2433	2142	291	989	964	25	2739	1967	772
		R	1457	1260	197	621	602	19	1931	1362	569
		U	976	882	94	368	362	6	808	605	203
	Annur (TP)		976	882	94	368	362	6	808	605	203
30	Avanashi Dev. Block	T	3443	2928	515	1099	1064	35	3421	2488	933
		R	1831	1521	310	588	574	14	2002	1468	534
		U	1612	1407	205	511	490	21	1419	1020	399
	Avanashi (TP)		1320	1167	153	395	390	5	1220	867	353
	Tirumuruganpundi (TP)		292	240	52	116	100	16	199	153	46
40	Periyanayakkanpalaiyam Dev. Block	T	5557	4783	774	2373	2283	90	7550	5316	2234
		R	2196	1874	322	1035	998	37	2852	1996	856
		U	3361	2909	452	1338	1285	53	4698	3320	1378
	Periyanayakkanpalaiyam(TP)		583	505	78	185	179	6	1106	773	333
	Kavundampalayam (TP)		1178	1047	131	666	646	20	1521	1113	408
	Veerapandi (TP)		238	174	64	79	74	5	246	151	95
	Veerakeralam (TP)		431	387	44	163	160	3	571	443	128
	Kurudampalaiyam (TP)		392	343	49	108	100	8	439	307	132
	Narasimhanayakkanpalaiyam (TP)		211	176	35	53	52	1	322	212	110
	Ashokapuram (VP)		328	277	51	84	74	10	493	321	172
50	Sarkarsamakulam Dev.Block	T	2140	1820	320	1059	1000	59	2834	2010	824
		R	1380	1166	214	557	511	46	1951	1374	577
		U	760	654	106	502	489	13	883	636	247
	Saravanampatti (TP)		380	333	47	156	148	8	340	226	114
	Chinnavedampatti (TP)		195	157	38	52	52	-	324	264	60
	Vilankurichi(VP)		185	164	21	294	289	5	219	146	73
60	Perur Dev.Block	T	6135	5589	546	3796	3608	188	6238	4547	1691
		R	246	215	31	77	73	4	243	184	59
		U	5889	5374	515	3719	3535	184	5995	4363	1632
	Kurichi (TP)		3566	3268	298	2457	2306	151	3649	2621	1028
	Kuniyamuttur (TP)		1898	1745	153	1140	1110	30	1873	1387	486
	Perur (TP)		425	361	64	122	119	3	473	355	118
70	Thondamuthur Dev.Block	T	3670	3029	641	1322	1266	56	3718	2789	929
		R	3307	2712	595	1110	1068	42	3412	2569	843
		U	363	317	46	212	198	14	306	220	86
	Perur Chettipalaiyam (VP)		363	317	46	212	198	14	306	220	86

Marginal Workers (P)	(M)	(F)	Non-Workers (P)	(M)	(F)	Location Code Number	
55	56	57	58	59	60	1	
31376	**1919**	**29457**	**1924922**	**674223**	**1250699**	**10**	**COIMBATORE DISTRICT**
25402	**984**	**24418**	**778591**	**285061**	**493530**		
5974	**935**	**5039**	**1146331**	**389162**	**757169**		
3039	202	2837	75873	26521	49352	10	Karamadai Dev. Block
2922	202	2720	63273	22448	40825		
117	-	117	12600	4073	8527		
117	-	117	12600	4073	8527		Karamadai (TP)
6296	70	6226	41837	16014	25823	20	Annur Dev. Block
6071	68	6003	34210	13367	20843		
225	2	223	7627	2647	4980		
225	2	223	7627	2647	4980		Annur (TP)
2527	82	2445	53722	18743	34979	30	Avanashi Dev. Block
2144	57	2087	39082	14091	24991		
383	25	358	14640	4652	9988		
142	20	122	9892	3187	6705		Avanashi (TP)
241	5	236	4748	1465	3283		Tirumuruganpundi (TP)
886	85	801	94204	33034	61170	40	Periyanayakkanpalaiyam Dev. Block
747	58	689	43292	15282	28010		
139	27	112	50912	17752	33160		
15	7	8	11262	3937	7325		Periyanayakkan palaiyam(TP)
27	12	15	14106	4804	9302		Kavundampalayam (TP)
6	-	6	5488	2029	3459		Veerapandi (TP)
1	1	-	6274	2067	4207		Veerakeralam (TP)
39	1	38	5847	2062	3785		Kurudampalaiyam (TP)
24	-	24	3924	1388	2536		Narasimhanayakkanpalaiyam (TP)
27	6	21	4011	1465	2546		Ashokapuram (VP)
499	23	476	43359	14591	28768	50	Sarkarsamakulam Dev.Block
481	17	464	28549	9736	18813		
18	6	12	14810	4855	9955		
3	-	3	6729	2274	4455		Saravanampatti (TP)
15	6	9	4700	1486	3214		Chinnavedampatti (TP)
-	-	-	3381	1095	2286		Vilankurichi(VP)
571	120	451	77375	26998	50377	60	Perur Dev.Block
2	2	-	4048	1472	2576		
569	118	451	73327	25526	47801		
287	71	216	44338	15476	28862		Kurichi (TP)
272	46	226	24935	8648	16287		Kuniyamuttur (TP)
10	1	9	4054	1402	2652		Perur (TP)
268	27	241	53452	19417	34035	70	Thondamuthur Dev.Block
265	26	239	48118	17508	30610		
3	1	2	5334	1909	3425		
3	1	2	5334	1909	3425		Perur Chettipalaiyam (VP)

DISTRICT PRIMARY CENSUS ABSTRACT

L.C No	Name of District/ CD Block/UA/ City / Town	T/ R/ U	Area in Sq.Kms	No. of occupied residential houses	No of house holds	Total Population (including institutional and houseless population)			Total Population in the age - group (0-6)			Scheduled Castes			Scheduled Tribes			Literates			Total Main Workers (I-IX)			L.C. No.
						(P)	(M)	(F)	(P)	(M)	(F)	(P)	(M)	(F)	(P)	(M)	(F)	(P)	(M)	(F)	(P)	(M)	(F)	
1	2	3	4	5	6	7	8	9	10	11	12	13	14	15	16	17	18	19	20	21	22	23	24	1
80	Madukkarai Dev.Block	T	285.45	24010	24011	95083	48827	46976	9961	5090	4871	17992	9082	8910	673	339	334	52584	31651	20933	40967	29899	11068	80
		R	247.80	15878	15879	63305	32328	30977	6800	3475	3325	13731	6959	6772	649	325	324	31588	19390	12198	30322	20813	9509	
		U	37.65	8132	8132	32498	16499	15999	3161	1615	1546	4261	2123	2138	24	14	10	20996	12261	8735	10645	9086	1559	
	Madukkarai (PTS)		21.47	4476	4476	18110	9269	8841	1805	939	866	1917	990	927	24	14	10	11728	6815	4913	5987	5035	952	
	Vellalore(TP)		16.18	3656	3656	14388	7230	7158	1356	676	680	2344	1133	1211	-	-	-	9268	5446	3822	4658	4051	607	
90	Tiruppur Dev.Block	T	298.45	34687	34687	137087	70838	66249	15372	7771	7601	23047	11846	11201	55	27	28	69034	43282	25752	64790	48533	16257	90
		R	274.50	23771	23771	93070	47927	45143	10170	5224	4946	17871	9228	8643	55	27	28	43212	27558	15654	45874	33081	12793	
		U	23.95	10916	10916	44017	22911	21106	5202	2547	2655	5176	2618	2558	-	-	-	25822	15724	10098	18916	15452	3464	
	Velampalaiyam (TP)		1.92	6476	6476	26248	13658	12590	3074	1502	1572	2931	1465	1466	-	-	-	16448	9923	6525	10825	9116	1709	
	Veerapandi(VP)		11.64	2114	2114	8515	4426	4089	1019	498	521	1331	672	659	-	-	-	4399	2807	1592	3917	2985	932	
	Chettipalaiyam (TP)		10.39	2326	2326	9254	4827	4427	1109	547	562	914	481	433	-	-	-	4975	2994	1981	4174	3351	823	
100	Pongalur Dev.Block	T	340.00	17343	17343	65644	33485	32159	6432	3264	3168	16294	8293	8001	13	6	7	25744	16300	9444	37859	23591	14268	100
		R	340.00	17343	17343	65644	33485	32159	6432	3264	3168	16294	8293	8001	13	6	7	25744	16300	9444	37859	23591	14268	
		U	-	-	-	-	-	-	-	-	-	-	-	-	-	-	-	-	-	-	--	-	-	
110	Sulur Dev.Block	T	185.56	36288	36404	143149	73480	69669	14988	7653	7335	26254	13169	13085	-	-	-	83661	50620	33041	61524	45909	15615	110
		R	167.68	29607	29723	116828	60114	56714	12204	6273	5931	21439	10829	10610	-	-	-	66200	40522	25678	51470	38073	13397	
		U	17.88	6681	6681	26321	13366	12955	2784	1380	1404	4815	2340	2475	-	-	-	17461	10098	7363	10054	7836	2218	
	Sulur(TP)		10.96	4986	4986	19715	9966	9749	2143	1065	1078	3711	1807	1904	-	-	-	13002	7483	5519	7634	5869	1765	
	Pallapalaiyam (TP)		5.60	1681	1681	6561	3375	3186	636	312	324	1075	516	559	-	-	-	4427	2594	1833	2406	1953	453	
	Muthugouden Pudur Rly. Cly. (S.Rly.Admn.)		1.32	14	14	45	25	20	5	3	2	29	17	12	-	-	-	32	21	11	14	14	-	
120	Palladam Dev.Block	T	286.24	25429	25507	98376	50395	47981	10712	5456	5256	20635	10488	10147	16	7	9	50710	31642	19068	48284	33981	14303	120
		R	272.88	19818	19888	75970	39019	36951	8079	4137	3942	16789	8557	8232	16	7	9	37732	23955	13777	38348	26542	11806	
		U	13.36	5611	5619	22406	11376	11030	2633	1319	1314	3846	1931	1915	-	-	-	12978	7687	5291	9936	7439	2497	
	Palladam(TP)		13.36	5611	5619	22406	11376	11030	2633	1319	1314	3846	1931	1915	-	-	-	12978	7687	5291	9936	7439	2497	
130	Sultanpet Dev.Block	T	281.68	18566	18568	67142	33953	33189	6422	3288	3134	14012	7147	6865	12	5	7	31399	19965	11434	39412	23329	16083	130
		R	281.68	18566	18568	67142	33953	33189	6422	3288	3134	14012	7147	6865	12	5	7	31399	19965	11434	39412	23329	16083	
		U	-	-	-	-	-	-	-	-	-	-	-	-	-	-	-	-	-	-	-	-	-	
140	Kinathukadavu Dev.Block	T	310.00	23335	23344	90326	45288	45038	8946	4609	4337	17218	8595	8623	754	401	353	44427	27295	17132	49154	30745	18409	140
		R	310.00	23335	23344	90326	45288	45038	8946	4609	4337	17218	8595	8623	754	401	353	44427	27295	17132	49154	30745	18409	
		U	-	-	-	-	-	-	-	-	-	-	-	-	-	-	-	-	-	-	-	-	-	
150	Pollachi North Dev.Block	T	254.05	24087	24088	94593	48054	46539	9078	4684	4394	18717	9572	9145	403	215	188	48945	29837	19108	51576	32538	19038	150
		R	250.19	23345	23346	91701	46519	45182	8776	4526	4250	18316	9363	8953	403	215	188	47139	28747	18392	50338	31593	18745	
		U	3.86	742	742	2892	1535	1357	302	158	144	401	209	192	-	-	-	1806	1090	716	1238	945	293	
	Puliyampatti(VP)		3.86	742	742	2892	1535	1357	302	158	144	401	209	192	-	-	-	1806	1090	716	1238	945	293	
160	Pollachi South Dev.Block	T	512.03	24046	24046	96279	49052	47227	9648	4872	4776	17810	9069	8741	145	81	64	54420	32494	21926	47351	31560	15791	160
		R	487.00	14857	14857	58936	30058	28878	5593	2819	2774	12638	6441	6197	122	69	53	30554	18729	11825	32292	20134	12158	
		U	25.03	9189	9189	37343	18994	18349	4055	2053	2002	5172	2628	2544	23	12	11	23866	13765	10101	15059	11426	3633	
	Suleeswaranpatti (TP)		5.50	3475	3475	14164	7200	6964	1691	869	822	1488	762	726	6	3	3	9219	5273	3946	5480	4404	1076	
	Uttukkuli(TP)		12.90	3161	3161	12702	6429	6273	1295	629	666	2545	1301	1244	6	3	3	7334	4358	2976	5489	3987	1502	
	Chinnampalaiyam(VP)		1.92	1495	1495	6002	3063	2939	634	332	302	532	257	275	11	6	5	4357	2419	1938	2179	1730	449	
	Makkinampatti(VP)		4.71	1058	1058	4475	2302	2173	435	223	212	607	308	299	-	-	-	2956	1715	1241	1911	1305	606	
170	Anamalai Dev.Block	T	349.07	35315	35318	137470	69077	68393	14136	7079	7057	24194	12131	12063	5700	2952	2748	66473	40207	26266	75561	45253	30308	170
		R	333.00	31125	31128	120041	60441	59600	12361	6199	6162	21996	11032	10964	5505	2857	2548	55870	34085	21785	67508	39920	27588	
		U	16.07	4190	4190	17429	8636	8793	1775	880	895	2198	1099	1099	195	95	100	10603	6122	4481	8053	5333	2720	
	Anamalai(TP)		16.07	4190	4190	17429	8636	8793	1775	880	895	2198	1099	1099	195	95	100	10603	6122	4481	8053	5333	2720	
180	Gudimangalam Dev.Block	T	325.00	17256	17265	67200	33689	33511	6623	3373	3250	15597	7834	7763	-	-	----	31334	19544	11790	39721	22914	16807	180
		R	325.00	17256	17265	67200	33689	33511	6623	3373	3250	15597	7834	7763	-	-	-	31334	19544	11790	39721	22914	16807	
		U	-	-	-	-	-	-	-	-	-	-	-	-	-	--	--	---	--	---	--	---	---	

DISTRICT PRIMARY CENSUS ABSTRACT

L.C No.	Name of District/ CD Block/UA/ City/Town	T/ R/ U	Industrial Category of Main Workers: Cultivators (I) (P)	(M)	(F)	Agricultural Labourers (II) (P)	(M)	(F)	Livestock, Forestry, Fishing, Hunting and Plantations, Orchards & allied activities (III) (P)	(M)	(F)	Mining and Quarrying (IV) (P)	(M)	(F)	Manufacturing, Processing Servicing and Repairs in Household Industry (V)(a) (P)	(M)	(F)	Manufacturing, Processing Servicing and Repairs in other than Household Industry (V)(b) (P)	(M)	(F)	Constructions (VI) (P)	(M)	(F)	Location Code Number
1	2	3	25	26	27	28	29	30	31	32	33	34	35	36	37	38	39	40	41	42	43	44	45	1
80	Madukkarai Dev.Block	T	6155	4647	1508	16039	9284	6755	298	223	75	346	240	106	600	509	91	8445	7802	643	1612	1200	412	80
		R	5440	4025	1415	14589	8160	6429	248	179	69	166	109	57	256	215	41	4437	4008	429	884	649	235	
		U	715	622	93	1450	1124	326	50	44	6	180	131	49	344	294	50	4008	3794	214	728	551	177	
	Madukkarai (PTS)		349	278	71	200	141	59	30	24	6	180	131	49	17	13	4	2211	2058	153	664	495	169	
	Vellalore(TP)		366	344	22	1250	983	267	20	20	-	--	--	--	327	281	46	1797	1736	61	64	56	8	
90	Tiruppur Dev.Block	T	6487	4945	1542	11203	6503	4700	309	230	79	267	187	80	4534	3505	1029	29633	23110	6523	3194	2328	866	90
		R	5736	4324	1412	9867	5600	4267	220	159	61	264	185	79	2905	2045	860	18709	14216	4493	2161	1530	631	
		U	751	621	130	1336	903	433	89	71	18	3	2	1	1629	1460	169	10924	8894	2030	1033	798	235	
	Velampalaiyam (TP)		350	328	22	779	570	209	12	11	1	1	1	--	1343	1264	79	6048	4989	1059	503	411	92	
	Veerapandi (VP)		273	182	91	337	189	148	30	21	9	--	--	--	172	99	73	2140	1692	448	221	144	77	
	Chettipalaiyam (TP)		128	111	17	220	144	76	47	39	8	2	1	1	114	97	17	2736	2213	523	309	243	66	
100	Pongalur Dev.Block	T	12511	8199	4312	17671	9407	8264	250	184	66	107	65	42	951	598	353	3206	2635	571	342	296	46	100
		R	12511	8199	4312	17671	9407	8264	250	184	66	107	65	42	951	598	353	3206	2635	571	342	296	46	
		U	---	---	---	--	---	---	---	---	---	--	--	--	--	--	--	--	--	--	--	--	--	
110	Sulur Dev.Block	T	7347	5279	2068	15180	8033	7147	1110	1008	102	46	32	14	2465	1716	749	21947	18650	3297	1824	1549	275	110
		R	7022	4995	2027	13091	6892	6199	1044	947	97	41	27	14	2345	1629	716	18185	15448	2737	1487	1263	224	
		U	325	284	41	2089	1141	948	66	61	5	5	5	--	120	87	33	3762	3202	560	337	286	51	
	Sulur(TP)		241	202	39	1695	911	784	23	21	2	4	4	--	77	48	29	2511	2134	377	253	207	46	
	Pallapalaiyam(TP)		84	82	2	394	230	164	43	40	3	1	1	--	43	39	4	1251	1068	183	84	79	5	
	Muthugouden Pudur Rly. Cly. (S.Rly.Admn.)		---	----	---	---	----	----	---	---	---	--	--	--	--	--	--	--	--	--	--	--	--	
120	Palladam Dev.Block	T	8000	5590	2410	14528	7573	6955	278	209	69	111	56	55	4373	3473	900	13057	10573	2484	949	781	168	120
		R	7475	5213	2262	12413	6471	5942	233	174	59	110	55	55	4162	3321	841	9672	7870	1802	506	407	99	
		U	525	377	148	2115	1102	1013	45	35	10	1	1	--	211	152	59	3385	2703	682	443	374	69	
	Palladam(TP)		525	377	148	2115	1102	1013	45	35	10	1	1	--	211	152	59	3385	2703	682	443	374	69	
130	Sultanpet Dev.Block	T	11471	7548	3923	19537	9196	10341	552	475	77	6	6	--	2387	1696	691	1857	1581	276	494	399	95	130
		R	11471	7548	3923	19537	9196	10341	552	475	77	6	6	--	2387	1696	691	1857	1581	276	494	399	95	
		U	-	-	-	-	-	-	-	-	-	--	--	--	--	--	--	--	--	--	--	--	--	
140	Kinathukadavu Dev.Block	T	12865	9388	3477	25057	12537	12520	128	118	10	211	159	52	1620	1134	486	2039	1624	415	823	717	106	140
		R	12865	9388	3477	25057	12537	12520	128	118	10	211	159	52	1620	1134	486	2039	1624	415	823	717	106	
		U	-	-	-	-	-	-	-	-	-	--	--	--	--	--	--	--	--	--	--	--	--	
150	Pollachi North Dev.Block	T	11125	8118	3007	26987	13483	13504	251	211	40	115	92	27	2418	1703	715	3032	2677	355	759	658	101	150
		R	10994	8026	2968	26596	13287	13309	250	210	40	115	92	26	2398	1689	709	2537	2196	341	751	653	98	
		U	131	92	39	391	196	195	1	1	-	--	--	--	20	14	6	495	481	14	8	5	3	
	Puliyampatti(VP)		131	92	39	391	196	195	1	1	-	--	--	--	20	14	6	495	481	14	8	5	3	
160	Pollachi South Dev.Block	T	8102	5960	2142	20577	10536	10041	296	252	44	76	49	27	1685	1208	477	5047	3941	1106	1520	1156	364	160
		R	7153	5145	2008	16959	8579	8380	251	215	36	61	35	26	1164	807	357	1933	1577	356	863	636	227	
		U	949	815	134	3618	1957	1661	45	37	8	15	14	1	521	401	120	3114	2364	750	657	520	137	
	Suleeswaranpatti (TP)		238	199	39	676	359	317	9	9	-	1	1	--	166	96	70	1347	1056	291	234	200	34	
	Uttukkuli(TP)		414	396	18	2051	1131	920	24	16	8	12	12	--	272	243	29	996	695	301	147	114	33	
	Chinnampalaiyam (VP)		142	103	39	270	159	111	7	7	-	--	--	--	39	24	15	399	354	45	129	94	35	
	Makkinampatti (VP)		155	117	38	621	308	313	5	5	-	2	1	1	44	38	6	372	259	113	147	112	35	
170	Anamalai Dev.Block	T	9730	7449	2281	52562	26706	25856	257	217	40	33	27	6	855	626	229	1849	1624	225	769	668	101	170
		R	8752	6703	2049	47794	24071	23723	248	208	40	31	26	5	740	560	180	1482	1308	174	676	586	90	
		U	978	746	232	4768	2635	2133	9	9	-	2	1	1	115	66	49	367	316	51	93	82	11	
	Anamalai (TP)		978	746	232	4768	2635	2133	9	9	-	2	1	1	115	66	49	367	316	51	93	82	11	
180	Gudimangalam Dev.Block	T	10527	6810	3717	22147	10474	11673	161	132	29	8	6	2	846	629	217	2356	1903	453	471	434	37	180
		R	10527	6810	3717	22147	10474	11673	161	132	29	8	6	2	846	629	217	2356	1903	453	471	434	37	
		U	-	-	-	-	-	-	-	-	-	--	--	--	--	--	--	--	--	--	--	--	--	

L.C. No.	Name of District CD Block / UA / City / Town	T/R/U	Industrial Category of Main Workers: Trade and Commerce (VII)			Transport, Storage & Communications (VIII)			Other Services (IX)			Marginal Workers			Non-Workers			Location Code Number
			(P)	(M)	(F)	(P)	(M)	(F)	(P)	(M)	(F)	(P)	(M)	(F)	(P)	(M)	(F)	
1	2	3	46	47	48	49	50	51	52	53	54	55	56	57	58	59	60	1
80	Madukkarai Dev.Block	T	2390	1993	397	1497	1467	30	3585	2534	1051	566	18	548	54270	18910	35360	80 Madukkarai Dev.Block
		R	1505	1259	246	741	722	19	2056	1487	569	456	8	448	32527	11507	21020	
		U	885	734	151	756	745	11	1529	1047	482	110	10	100	21743	7403	14340	
	Madukkarai (PTS)		632	524	108	631	624	7	1073	747	326	25	4	21	12098	4230	7868	Madukkarai(PTS)
	Vellalore(TP)		253	210	43	125	121	4	456	300	156	85	6	79	9645	3173	6472	Vellalore(TP)
90	Tiruppur Dev.Block	T	3958	3484	474	1507	1481	26	3698	2760	938	1055	24	1031	71242	22281	48961	90 Tiruppur Dev.Block
		R	2452	2114	338	1085	1066	19	2475	1842	633	976	22	954	46220	14824	31396	
		U	1506	1370	136	422	415	7	1223	918	305	79	2	77	25022	7457	17565	
	Velampalaiyam(TP)		941	867	74	227	221	6	621	454	167	68	1	67	15355	4541	10814	Velampalaiyam(TP)
	Veerapandi(VP)		307	286	21	107	106	1	330	266	64	6	1	5	4592	1440	3152	Veerapandi(VP)
	Chettipalaiyam(TP)		258	217	41	88	88	..	272	198	74	5	..	5	5075	1476	3599	Chettipalaiyam(TP)
100	Pongalur Dev.Block	T	824	663	161	386	358	28	1611	1186	425	1407	53	1354	26378	9841	16537	100 Pongalur Dev.Block
		R	824	663	161	386	358	28	1611	1186	425	1407	53	1354	26378	9841	16537	
		U	--	--	--	--	--	--	--	--	--	..	..	..	..	..	..	
110	Sulur Dev.Block	T	3858	3314	544	2099	2033	66	5648	4295	1353	1251	86	1165	80374	27485	52889	110 Sulur Dev.Block
		R	2761	2355	406	1396	1347	49	4098	3170	928	1164	79	1085	64194	21962	42232	
		U	1097	959	138	703	686	17	1550	1125	425	87	7	80	16180	5523	10657	
	Sulur(TP)		916	801	115	578	566	12	1336	975	361	66	3	63	12015	4094	7921	Sulur(TP)
	Pallapalaiyam(TP)		181	158	23	111	106	5	214	150	64	21	4	17	4134	1418	2716	Pallapalaiyam(TP)
	Muthugouden Pudur Rly Cly (S.Rly.Admn.)		--	--	--	14	14	--	--	--	--	..	..	..	31	11	20	Muthugouden Pudur Rly. Clny (S.Rly.Admn.,)
120	Palladam Dev.Block	T	2646	2246	400	1164	1126	38	3178	2354	824	1218	63	1155	48874	16351	32523	120 Palladam Dev.Block
		R	1046	871	175	635	609	26	2096	1551	545	959	22	937	36663	12455	24208	
		U	1600	1375	225	529	517	12	1082	803	279	259	41	218	12211	3896	8315	
	Palladam(TP)		1600	1375	225	529	517	12	1082	803	279	259	41	218	12211	3896	8315	Palladam(TP)
130	Sultanpet Dev.Block	T	1056	845	211	392	380	12	1660	1203	457	473	37	436	27257	10587	16670	130 Sultanpet Dev.Block
		R	1056	845	211	392	380	12	1660	1203	457	473	37	436	27257	10587	16670	
		U	--	--	--	..	..	..	..	..	..	..	..	..	..	..	..	
140	Kinathukadavu Dev.Block	T	2614	2202	412	771	753	18	3026	2113	913	962	39	923	40210	14504	25706	140 Kinathukadavu Dev.Block
		R	2614	2202	412	771	753	18	3026	2113	913	962	39	923	40210	14504	25706	
		U	--	--	--	..	..	..	..	..	..	..	..	..	..	..	..	
150	Pollachi North Dev.Block	T	2679	2215	464	1116	1103	13	3094	2278	816	1399	35	1364	41618	15481	26137	150 Pollachi North Dev.Block
		R	2577	2135	442	1079	1067	12	3041	2238	803	1392	35	1357	39971	14891	25080	
		U	102	80	22	37	36	1	53	40	13	7	..	7	1647	590	1057	
	Puliyampatti(VP)		102	80	22	37	36	1	53	40	13	7	..	7	1647	590	1057	Puliyampatti (VP)
160	Pollachi South Dev.Block	T	4266	3723	543	1913	1882	31	3869	2853	1016	1094	91	1003	47834	17401	30433	160 Pollachi South Dev.Block
		R	1582	1286	296	551	545	6	1775	1309	466	740	59	681	25904	9865	16039	
		U	2684	2437	247	1362	1337	25	2094	1544	550	354	32	322	21930	7536	14394	
	Suleeswaranpatti (TP)		1469	1320	149	693	677	16	647	487	160	89	21	68	8595	2775	5820	Suleeswaranpatti(TP)
	Uttukkuli(TP)		762	698	64	308	304	4	503	378	125	258	10	248	6955	2432	4523	Uttukkuli(TP)
	Chinnampalaiyam(VP)		253	234	49	276	273	3	664	482	182	5	1	4	3818	1332	2486	Chinnampalaiyam(VP)
	Makkinampatti(VP)		200	185	15	85	83	2	280	197	83	2	..	2	2562	997	1565	Makkinampatti(VP)
170	Anamalai Dev.Block	T	3652	3166	486	1268	1253	15	4586	3517	1069	1042	13	1029	60867	23811	37056	170 Anamalai Dev.Block
		R	2994	2563	431	1040	1028	12	3751	2867	884	1014	9	1005	51519	20512	31007	
		U	658	603	55	228	225	3	835	650	185	28	4	24	9348	3299	6049	
	Anamalai(TP)		658	603	55	228	225	3	835	650	185	28	4	24	9348	3299	6049	Anamalai(TP)
180	Gudimangalam Dev.Block	T	1185	996	189	272	248	24	1748	1282	466	947	24	923	26532	10751	15781	180 Gudimangalam Dev.Block
		R	1185	996	189	272	248	24	1748	1282	466	947	24	923	26532	10751	15781	
		U	--	--	--	--	--	--	--	--	--	--	--	--	--	--	--	

DISTRICT PRIMARY CENSUS ABSTRACT

L.C No	Name of District/ CD Block/UA/ City / Town	T/ R/ U	Area in Sq.Kms	No. of occupied residential houses	No of house holds	Total Population (including institutional and houseless population)			Total Population in the age - group (0-6)			Scheduled Castes			Scheduled Tribes			Literates			Total Main Workers (I-IX)			L.C. No.
						(P)	(M)	(F)	(P)	(M)	(F)	(P)	(M)	(F)	(P)	(M)	(F)	(P)	(M)	(F)	(P)	(M)	(F)	
1	2	3	4	5	6	7	8	9	10	11	12	13	14	15	16	17	18	19	20	21	22	23	24	1
190	Madathukulam																							
	Dev.Block	T	230.00	22183	22204	89185	45206	43979	9631	4917	4714	18022	9106	8916	583	313	270	44803	27808	16995	46677	29455	17222	190
		R	230.00	22183	22204	89185	45206	43979	9631	4917	4714	18022	9106	8916	583	313	270	44803	27808	16995	46677	29455	17222	
		U	..	..	..	..	..	..	..	..	..	..	..	..	..	..	..	..	..	..	..	..	..	
200	Udumalaippettai																							
	Dev.Block	T	228.74	35620	35648	140004	71405	68599	14431	7397	7034	31232	15815	15417	1682	878	804	69476	42908	26568	74251	45666	28585	200
		R	223.00	33528	33551	131557	67109	64448	13449	6898	6551	30525	15445	15080	1670	872	798	63603	39593	24010	71209	43249	27960	
		U	5.74	2092	2097	8447	4296	4151	982	499	483	707	370	337	12	6	6	5873	3315	2558	3042	2417	625	
	Kanakkampalaiyam (VP)		5.74	2092	2097	8447	4296	4151	982	499	483	707	370	337	12	6	6	5873	3315	2558	3042	2417	625	
210	Valparai Dev.Block	T	782.68	25531	25535	106636	53570	53066	13132	6637	6495	59522	29472	30050	1284	665	619	66062	38617	27445	53989	28334	25655	210
		R	389.00	34	34	113	59	54	19	5	14	..	..	..	113	59	54	2	2	..	45	45	..	
		U	393.68	25497	25501	106523	53511	53012	13113	6632	6481	59522	29472	30050	1171	606	565	66060	38615	27445	53944	28289	25655	
	Valparai(PTS)		393.68	25497	25501	106523	53511	53012	13113	6632	6481	59522	29472	30050	1171	606	565	66060	38615	27445	53944	28289	25655	
	Total Urban		**934.41**	**432111**	**433205**	**1844993**	**951006**	**893987**	**208037**	**10557**	**102480**	**236793**	**118912**	**117881**	**3313**	**1667**	**1646**	**1261491**	**722518**	**538973**	**692688**	**560909**	**131779**	
	Mettupalaiyam(M)		7.20	14045	14082	63479	32373	31106	7726	3853	3873	7748	3934	3814	41	20	21	40727	23493	17234	21190	18319	2871	
	Karamadai(TP)		20.00	4997	4997	20065	10242	9823	2071	1077	994	2857	1465	1392	5	3	2	12084	6998	5086	7348	6169	1179	
	Annur(TP)		19.99	3476	3476	13851	7108	6743	1443	740	703	2212	1127	1085	28	15	13	7896	4666	3230	5999	4459	1540	
	Palladam(TP)		13.36	5611	5619	22406	11376	11030	2633	1319	1314	3846	1931	1915	..	..	..	12978	7687	5291	9936	7439	2497	
	Anamalai(TP)		16.07	4190	4190	17429	8636	8793	1775	880	895	2198	1099	1099	195	95	100	10603	6122	4481	8053	5333	2720	
	Udumalaippettai (M)		7.41	13470	13478	58678	29335	29343	6179	3170	3009	5482	2769	2713	35	16	19	43897	23770	20127	19846	16588	3258	
	Kanakkampalaiyam (VP)		5.74	2092	2097	8447	4296	4151	982	499	483	707	370	337	12	6	6	5873	3315	2558	3042	2417	625	
	Tiruppur U.A.		**90.98**	**74658**	**74737**	**306237**	**158897**	**147340**	**34417**	**17471**	**16946**	**21905**	**11094**	**10811**	**56**	**26**	**30**	**197140**	**116786**	**80354**	**134177**	**107017**	**27160**	
	(a) Tiruppur(M)		43.52	57150	57226	235661	122394	113267	26178	13380	12798	12955	6570	6385	56	26	30	155667	91807	63860	103725	82650	21075	
	(b) Velampalaiyam (TP)		1.92	6476	6476	26248	13658	12590	3074	1502	1572	2931	1465	1466	..	..	..	16448	9923	6525	10825	9116	1709	
	(c) Avanashi(TP)		8.75	4231	4234	17273	8808	8465	1905	964	941	2643	1324	1319	..	..	..	10930	6341	4589	7239	5601	1638	
	(d) Tirumurganpundi (TP)		14.76	2361	2361	9286	4784	4502	1132	580	552	1131	582	549	..	..	..	4721	2914	1807	4297	3314	983	
	(e) Veerapandi(VP)		11.64	2114	2114	8515	4426	4089	1019	498	521	1331	672	659	..	..	..	4399	2807	1592	3917	2985	932	
	(f) Chettipalaiyam(TP)		10.39	2326	2326	9254	4827	4427	1109	547	562	914	481	433	..	..	..	4975	2994	1981	4174	3351	823	
	Pollachi U.A.		**42.75**	**29782**	**29898**	**127132**	**64862**	**62270**	**13667**	**6992**	**6675**	**14695**	**7363**	**7332**	**440**	**215**	**225**	**86616**	**49011**	**37605**	**46766**	**38435**	**8331**	
	(a) Pollachi(M)		13.86	19851	19967	86897	44333	42564	9310	4781	4529	9122	4526	4596	417	203	214	60944	34156	26788	30469	26064	4405	
	(b) Suleeswaranpatti (TP)		5.50	3475	3475	14164	7200	6964	1691	869	822	1488	762	726	6	3	3	9219	5273	3946	5480	4404	1076	
	(c) Uttukkuli(TP)		12.90	3161	3161	12702	6429	6273	1295	629	666	2545	1301	1244	6	3	3	7334	4358	2976	5489	3987	1502	
	(d) Chinnampalaiyam(VP)		1.92	1495	1495	6002	3063	2939	634	332	302	532	257	275	11	6	5	4357	2419	1938	2179	1730	449	
	(e) Makkinampatti(VP)		4.71	1058	1058	4475	2302	2173	435	223	212	607	308	299	..	..	..	2956	1715	1241	1911	1305	606	
	(f) Puliyampatti(VP)		3.86	742	742	2892	1535	1357	302	158	144	401	209	192	..	..	..	1806	1090	716	1238	945	293	

DISTRICT PRIMARY

CENSUS ABSTRACT

L.C No.	Name of District/ CD Block/UA/ City/Town	T/ R/ U	Industrial Category of Cultivators (I) (P)	(M)	(F)	Agricultural Labourers (II) (P)	(M)	(F)	Livestock, Forestry, Fishing, Hunting and Plantations, Orchards & allied activities (III) (P)	(M)	(F)
1	2	3	25	26	27	28	29	30	31	32	33
190	MadathukulamDev.Block	T	7744	5967	1777	26584	13642	12942	246	176	70
		R	7744	5967	1777	26584	13642	12942	246	176	70
		U	..	..	..	..	..	..	.	..	..
200	UdumalaippettaiDev.Block	T	13046	9607	3439	40570	19791	20779	494	386	108
		R	12949	9522	3427	40183	19542	20641	489	383	106
		U	97	85	12	387	249	138	5	3	2
	Kannakkampalaiyam(VP)		97	85	12	387	249	138	5	3	2
210	ValparaiDev.Block	T	6	6	..	583	295	288	39559	18834	20725
		R	..	..	..	..	..	..	..	..	..
		U	6	6	..	583	295	288	39559	18834	20725
	Valparai(PTS)		6	6	..	583	295	288	39559	18834	20725
	Total Urban		**12548**	**10662**	**1886**	**42272**	**25514**	**16758**	**42991**	**21359**	**21632**
	Mettupalaiyam(M)		513	466	47	1708	1180	528	556	428	128
	Karamadai(TP)		531	453	78	1315	890	425	20	20	..
	Annur(TP)		760	595	165	1936	1064	872	14	11	3
	Palladam(TP)		525	377	148	2115	1102	1013	45	35	10
	Anamalai(TP)		978	746	232	4768	2635	2133	9	9	..
	Udumalaippettai(M)		533	475	58	883	514	369	69	55	14
	Kankkampalaiyam(VP)		97	85	12	387	249	138	5	3	2
	Tiruppur U.A.		**1647**	**1407**	**240**	**3401**	**2047**	**1354**	**237**	**196**	**41**
	(a)Tiruppur(M)		322	284	38	233	194	39	122	103	19
	(b)Velampalaiyam(TP)		350	328	22	779	570	209	12	11	1
	(c)Avanashi(TP)		321	259	62	1217	617	600	22	18	4
	(d)Tirumurganpundi(TP)		253	243	10	615	333	282	4	4	..
	(e)Veerapandi(VP)		273	182	91	337	189	148	30	21	9
	(f)Chettipalaiyam(TP)		128	111	17	220	144	76	47	39	8
	Pollachi U.A.		**1939**	**1707**	**232**	**5674**	**3196**	**2478**	**166**	**141**	**25**
	(a)Pollachi(M)		859	800	59	1665	1043	622	120	103	17
	(b)Suleeswaranpatti(TP)		238	199	39	676	359	317	9	9	..
	(c)Uttukkuli(TP)		414	396	18	2051	1131	920	24	16	8
	(d)Chinnampalaiyam(VP)		142	103	39	270	159	111	7	7	..
	(e)Makkinampatti(VP)		155	117	38	621	308	313	5	5	..
	(f)Puliyampatti(VP)		131	92	39	391	196	195	1	1	..

Main Workers: Mining and Quarrying (IV) (P)	(M)	(F)	Manufacturing, Processing Servicing and Repairs in Household Industry (V) (a) (P)	(M)	(F)	Manufacturing, Processing Servicing and Repairs in other than Household Industry (V) (b) (P)	(M)	(F)	Constructions (VI) (P)	(M)	(F)	Location Code Number
34	35	36	37	38	39	40	41	42	43	44	45	1
110	78	32	1184	583	601	3791	3231	560	736	585	151	190
110	78	32	1184	583	601	3791	3231	560	736	585	151	
..	..	..	..	..	..	..	..	..	..	..	..	
99	66	33	1478	969	509	7786	6113	1673	1630	1437	193	200
91	60	31	1406	920	486	6493	5037	1456	1330	1215	115	
8	6	2	72	49	23	1293	1076	217	300	222	78	
8	6	2	72	49	23	1293	1076	217	300	222	78	
106	85	21	43	39	4	7029	3709	3320	875	723	152	210
..	--	--	..	..	..	..	..	..	..	..	..	
106	85	21	43	39	4	7029	3709	3320	875	723	152	
106	85	21	43	39	4	7029	3709	3320	875	723	152	
594	**486**	**108**	**16304**	**12869**	**3435**	**253831**	**217579**	**36252**	**36558**	**29968**	**6590**	
4	3	1	305	254	51	3766	3514	252	716	587	129	
28	27	1	56	46	10	2168	2016	152	456	363	93	
3	1	2	167	130	37	794	654	140	173	155	18	
1	1	..	211	152	59	3385	2703	682	443	374	69	
2	1	1	115	66	49	367	316	51	93	82	11	
4	4	..	182	124	58	4907	4292	615	1304	1076	228	
8	6	2	72	49	23	1293	1076	217	300	222	78	
64	**51**	**13**	**4491**	**3411**	**1080**	**80135**	**62557**	**17578**	**6786**	**5438**	**1348**	
27	20	7	2528	1699	829	64445	49780	14665	5325	4280	1045	
1	1	..	1343	1264	79	6048	4989	1059	503	411	92	
1	1	..	153	126	27	2271	1878	393	319	278	41	
33	28	5	181	126	55	2495	2005	490	109	82	27	
--	--	--	172	99	73	2140	1692	448	221	144	77	
2	1	1	114	97	17	2736	2213	523	309	243	66	
30	**27**	**3**	**1124**	**879**	**245**	**9088**	**7511**	**1577**	**2131**	**1741**	**390**	
15	13	2	583	464	119	5479	4666	813	1466	1216	250	
1	1	..	116	96	70	1347	1056	291	234	200	34	
12	12	..	272	243	29	996	695	301	147	114	33	
..	..		39	24	15	399	354	45	129	94	35	
2	1	1	44	38	6	372	259	113	147	112	35	
..	..	..	20	14	6	495	481	14	8	5	3	

L.C. No.	Name of District CD Block / UA / City / Town	T/R/U	Industrial Category of Main Workers: Trade and Commerce (VII) (P)	(M)	(F)	Transport, Storage & Communications (VIII) (P)	(M)	(F)	Other Services (IX) (P)	(M)	(F)	Marginal Workers (P)	(M)	(F)	Non-Workers (P)	(M)	(F)	Location Code Number
1	2	3	46	47	48	49	50	51	52	53	54	55	56	57	58	59	60	1
190	Madathukulam Dev.Block	T	2792	2459	333	471	437	34	3019	2297	722	1071	69	1002	41437	15682	25755	190
		R	2792	2459	333	471	437	34	3019	2297	722	1071	69	1002	41437	15682	25755	
		U	..	..	..	..	...	..	..	..	..	--	--	..	..	..	..	
200	Udumalaippettai Dev.Block	T	3338	2813	525	981	965	16	4829	3519	1310	1230	108	1122	64523	25631	38892	200
		R	3015	2516	499	805	791	14	4448	3263	1185	1209	98	1111	59139	23762	35377	
		U	323	297	26	176	174	2	381	256	125	21	10	11	5384	1869	3515	
	Kanakkampalaiyam (VP)		323	297	26	176	174	2	381	256	125	21	10	11	5384	1869	3515	Kanakkampalaiyam (VP)
210	Valparai Dev. Block	T	1746	1628	118	535	525	10	3507	2490	1017	573	301	272	52074	25935	27139	210
		R	..	..	..	--	---	----	45	45	---	573	301	---	68	14	54	
		U	1746	1628	118	535	525	10	3462	2445	1017	5974	935	272	52006	24921	27085	
	Valparai(PTS)		1746	1628	118	535	525	10	3462	2445	1017	575	16	272	52006	24921	27085	Valparai(PTS)
	Total Urban		**129280**	**118077**	**11203**	**45692**	**43636**	**2056**	**112618**	**80759**	**31859**	**5974**	**935**	**5039**	**1146331**	**757169**	**389162**	**Total Urban**
	Mettupalaiyam(M)		7001	6318	683	2986	2894	92	3635	2675	960	575	16	559	41714	14038	27676	Mettupalaiyam(M)
	Karamadai(TP)		1030	910	120	656	636	20	1088	808	280	117	..	117	12600	4073	8527	Karamadai(TP)
	Annur(TP)		976	882	94	368	362	6	808	605	203	225	2	223	7627	2647	4980	Annur(TP)
	Palladam(TP)		1600	1375	225	529	517	12	1082	803	279	259	41	218	12211	3896	8315	Palladam(TP)
	Anamalai(TP)		658	603	55	228	225	3	835	650	185	28	4	24	9348	3299	6049	Anamalai(TP)
	Udumalaippettai(M)		5463	5031	432	1837	1770	67	4664	3247	1417	167	20	147	38665	12727	25938	Udumalaippettai(M)
	Kanakkampalaiyam (VP)		323	297	26	176	174	2	381	256	125	21	10	11	5384	1869	3515	Kanakkampalaiyam(VP)
	Tiruppur U.A.		**20334**	**18389**	**1945**	**5013**	**4796**	**217**	**12069**	**8725**	**3344**	**652**	**70**	**582**	**171408**	**51810**	**119598**	**Tiruppur U.A.**
	(a) Tiruppur(M)		17216	15612	1604	4080	3891	189	9427	6787	2640	190	43	147	131746	39701	92045	(a) Tiruppur(M)
	(b) Velampalaiyam(TP)		941	867	74	227	221	6	621	454	167	68	1	67	15355	4541	10814	(b) Velampalaiyam(TP)
	(c) Avanashi(TP)		1320	1167	153	395	390	5	1220	867	353	142	20	122	9892	3187	6705	(c) Avanashi(TP)
	(d) Tirumurganpundi(TP)		292	240	52	116	100	16	199	153	46	241	5	236	4748	1465	3283	(d) Tirumurganpundi(TP)
	(e) Veerapandi(VP)		307	286	21	107	106	1	330	266	64	6	1	5	4592	1440	3152	(e) Veerapandi(VP)
	(f) Chettipalaiyam(TP)		258	217	41	88	88	-	272	198	74	5	-	5	5075	1476	3599	(f) Chettipalaiyam(TP)
	Pollachi U.A.		**13615**	**12562**	**1053**	**5124**	**4987**	**137**	**7875**	**5684**	**2191**	**602**	**56**	**546**	**79764**	**26371**	**53393**	**Pollachi U.A.**
	(a) Pollachi(M)		10829	10045	784	3725	3614	111	5728	4100	1628	241	24	217	56187	18245	37942	(a) Pollachi(M)
	(b) Suleeswaranpatti(TP)		1469	1320	149	693	677	16	647	487	160	89	21	68	8595	2775	5820	(b) Suleeswaranpatti(TP)
	(c) Uttukkuli(TP)		762	698	64	308	304	4	503	378	125	258	10	248	6955	2432	4523	(c) Uttukkuli(TP)
	(d) Chinnampalaiyam(VP)		253	234	19	276	273	3	664	482	182	5	1	4	3818	1332	2486	(d) Chinnampalaiyam(VP)
	(e) Makkinampatti(VP)		200	185	15	85	83	2	280	197	83	2	-	2	2562	997	1565	(e) Makkinampatti(VP)
	(f) Puliyampatti(VP)		102	80	22	37	36	1	53	40	13	7	-	7	1647	590	1057	(f) Puliyampatti(VP)

DISTRICT PRIMARY CENSUS ABSTRACT

L.C No	Name of District/ CD Block/UA/ City / Town	T/ R/ U	Area in Sq.Kms	No. of occupied residential houses	No of house holds	Total Population (including institutional and houseless population)			Total Population in the age - group 0-6			Scheduled Castes			Scheduled Tribes			Literates			Total Main Workers (I-IX)			L.C. No.
						(P)	(M)	(F)	(P)	(M)	(F)	(P)	(M)	(F)	(P)	(M)	(F)	(P)	(M)	(F)	(P)	(M)	(F)	
1	2	3	4	5	6	7	8	9	10	11	12	13	14	15	16	17	18	19	20	21	22	23	24	(1)
Coimbatore U.A.			**317.23**	**254293**	**255130**	**1100746**	**570370**	**530376**	**124031**	**62924**	**61107**	**115621**	**58288**	**57333**	**1330**	**665**	**665**	**777617**	**442055**	**335562**	**382387**	**326444**	**55943**	
(a) Coimbatore (M.Corpn.)			105.60	185292	186073	816321	424312	392009	91421	46312	45109	79370	40086	39284	362	186	176	589491	333414	256077	281194	243523	37671	
(b) Kurichi(TP)			20.33	14863	14863	64796	33327	31469	8089	4117	3972	6704	3396	3308	327	154	173	45818	26039	19779	20171	17780	2391	
(c) Kuniyamuttur(TP)			23.54	8758	8786	37803	19257	18546	4693	2391	2302	5392	2713	2679	531	269	262	24379	14077	10302	12596	10563	2033	
(d) Madukkarai(PTS)			21.47	4476	4476	18110	9269	8841	1805	939	866	1917	990	927	24	14	10	11728	6815	4913	5987	5035	952	
(e) Sulur(TP)			10.96	4986	4986	19715	9966	9749	2143	1065	1078	3711	1807	1904	..	..	..	13002	7483	5519	7634	5869	1765	
(f) Periyanayakkan palaiyam (TP)			9.38	4531	4532	18043	9473	8570	2001	1081	920	1432	727	705	17	7	10	12412	7246	5166	6766	5529	1237	
(g) Kavundampalaiyam (TP)			8.55	5231	5231	22005	11447	10558	2932	1491	1441	2315	1194	1121	-	-	-	14162	8119	6043	7872	6631	1241	
(h) Vellalore (TP)			16.18	3656	3656	14388	7230	7158	1356	676	680	2344	1133	1211	-	-	-	9268	5446	3822	4658	4051	607	
(i) Veerapandi (TP)*			12.35	2326	2335	9325	4850	4475	821	429	392	1738	873	865	68	34	34	6135	3599	2536	3831	2821	1010	
(j) Veerakeralam (TP)			8.99	2638	2642	10572	5321	5251	1207	597	610	1198	597	601	1	1	-	6548	3760	2788	4297	3253	1044	
(k) Kurudampalaiyam (VP)			6.55	2686	2686	10089	5299	4790	1142	565	577	1302	660	642	-	-	-	6595	3924	2671	4203	3236	967	
(l) Perur (TP)			6.11	1614	1628	6823	3467	3356	684	381	303	987	490	497	-	-	-	4327	2446	1881	2759	2064	695	
(m) Perur Chettipalaiyam (VP)			11.18	2373	2373	9235	4662	4573	1123	555	568	1842	935	907	-	-	-	5175	3066	2109	3898	2752	1146	
(n) Sarvana.npatti (TP)			11.76	2731	2731	10753	5588	5165	1230	627	603	881	434	447	-	-	-	6950	4096	2854	4021	3314	707	
(o) Chinnavedampatti (TP)			12.32	1977	1977	7754	3978	3776	867	437	430	1917	973	944	-	-	-	4284	2593	1691	3039	2486	553	
(p) Narasimhanayakkan palaiyam (TP)			6.37	1812	1812	6972	3650	3322	764	389	375	530	271	259	-	-	-	4524	2658	1866	3024	2262	762	
(q) Pallapalaiyam (TP)			5.60	1681	1681	6561	3375	3186	636	312	324	1075	516	559	-	-	-	4427	2594	1833	2406	1953	453	
(r) Ashokapuram (VP)			8.65	1389	1389	6306	3263	3043	595	301	294	585	301	284	-	-	-	4819	2654	2165	2268	1792	476	
(s) Vilankurichi (VP)			10.02	1259	1259	5130	2611	2519	517	256	261	352	175	177	-	-	-	3541	2005	1536	1749	1516	233	
Muthugounden Pudur Rly.Clny. (S.Rly. Admn.)			1.32	14	14	45	25	20	5	3	2	29	17	12	-	-	-	32	21	11	14	14	-	
Valparai (PTS)			393.68	25497	25501	106523	53511	53012	13113	6632	6481	59522	29472	30050	1171	606	565	66060	38615	27445	53944	28289	25655	

L.C No.	Name of District/ CD Block/UA/ City/Town	T/ R/ U	Industrial Category of Cultivators (I) (P)	(M)	(F)	Agricultural Labourers (II) (P)	(M)	(F)	Livestock, Forestry, Fishing, Hunting and Plantations, Orchards & allied activities (III) (P)	(M)	(F)
1	2	3	25	26	27	28	29	30	31	32	33
	CoimbatoreU.A.		**5019**	**4345**	**674**	**19502**	**12342**	**7160**	**2311**	**1627**	**684**
	(a)Coimbatore(M.Corpn.)		1571	1434	137	3471	2326	1145	1635	1143	492
	(b)Kurichi(TP)		150	133	17	556	424	132	58	47	11
	(c)Kuniyamuttur(TP)		510	447	63	1740	1252	488	212	97	115
	(d)Madukkarai(PTS)		349	278	71	200	141	59	30	24	6
	(e)Sulur(TP)		241	202	39	1695	911	784	23	21	2
	(f) Periyanayakkanpalaiyam (TP)		44	41	3	337	231	106	42	33	9
	(g) Kavundampalaiyam (TP)		157	147	10	483	376	107	27	17	10
	(h) Vellalore (TP)		366	344	22	1250	983	267	20	20	-
	(i) Veerapandi (TP)*		215	171	44	1288	734	554	27	18	9
	(j) Veerakeralam (TP)		168	152	16	1669	1016	653	35	31	4
	(k) Kurudampalaiyam (VP)		226	162	64	957	531	426	24	16	8
	(l) Perur (TP)		231	178	53	753	402	351	11	9	2
	(m) Perur Chettipalaiyam (VP)		89	79	10	1812	951	861	83	77	6
	(n) Sarvanampatti (TP)		158	125	33	799	515	284	13	11	2
	(o) Chinnavedampatti (TP)		157	147	10	1071	735	336	3	3	-
	(p) Narasimhanayakkan palaiyam (TP)		132	86	46	590	311	279	11	9	2
	(q) Pallapalaiyam (TP)		84	82	2	394	230	164	43	40	3
	® Ashokapuram (VP)		25	22	3	235	120	115	9	6	3
	(S) Vilankurichi (VP)		146	115	31	202	153	49	5	5	-
	(t) Muthugounden PudurRly.Clny. (S.Rly. Admn.)		-	-	-	-	-	-	-	-	-
	Valparai (PTS)		6	6	-	583	295	288	39559	18834	20725

Main Workers: Mining and Quarrying (IV) (P)	(M)	(F)	Manufacturing, Processing Servicing and Repairs in Household Industry (V) (a) (P)	(M)	(F)	Manufacturing, Processing Servicing and Repairs in other than Household Industry (V) (b) (P)	(M)	(F)	Constructions (VI) (P)	(M)	(F)	Location Code Number
34	35	36	37	38	39	40	41	42	43	44	45	1
344	**280**	**64**	**9538**	**7719**	**1819**	**140899**	**129231**	**11668**	**23281**	**19207**	**4074**	
101	96	5	7611	6196	1415	102865	95106	7759	16993	14125	2868	
32	26	6	119	81	38	8055	7560	495	1529	1314	215	
19	15	4	443	400	43	3692	3337	355	1069	773	296	
180	131	49	17	13	4	2211	2058	153	664	495	169	
4	4	..	77	48	29	2511	2134	377	253	207	46	
-	-	-	37	31	6	3873	3287	586	559	449	110	
1	1	-	458	345	113	2755	2432	323	626	507	119	
-	-	-	327	281	46	1797	1736	61	64	56	8	
-	-	-	87	69	18	1577	1365	212	74	65	9	
5	5	-	46	29	17	1023	881	142	186	149	37	
-	-	-	27	19	8	1804	1579	225	226	179	47	
-	-	-	52	31	21	570	511	59	122	98	24	
-	-	-	66	42	24	776	700	76	191	168	23	
1	1	-	64	52	12	1913	1732	181	197	171	26	
-	-	-	11	8	3	1118	1017	101	108	103	5	
-	-	-	36	28	8	1629	1362	267	40	26	14	
1	1	-	43	39	4	1251	1068	183	84	79	5	
-	-	-	2	2	-	863	791	72	229	179	50	
-	-	-	15	5	10	616	575	41	67	64	3	
-	-	-	-	.	-	-	-	-	-	-	-	
106	85	21	43	39	4	7029	3709	3320	875	723	152	

DISTRICT PRIMARY CENSUS ABSTRACT

L.C. No.	Name of District CD Block / UA / City / Town	T/R/U	Industrial Category of Main Workers: Trade and Commerce (VII) (P)	(M)	(F)	Transport, Storage & Communications (VIII) (P)	(M)	(F)	Other Services (IX) (P)	(M)	(F)	Marginal Workers (P)	(M)	(F)	Non-Workers (P)	(M)	(F)	Location Code Number
1	2	3	46	47	48	49	50	51	52	53	54	55	56	57	58	59	60	1
	Coimbatore U.A.		76534	70082	6452	28240	26750	1490	76719	54861	21858	2755	415	2340	715604	243511	472093	**Coimbatore U.A.**
	(a) Coimbatore(M.Corpn.)		64179	59135	5044	21010	19812	1198	61758	44150	17608	1829	246	1583	533298	180543	352755	(a) Coimbatore(M.Corpn.)
	(b) Kurichi(TP)		35666	3268	298	2457	2306	151	3649	2621	1028	287	71	216	44338	15476	28862	(b) Kurichi(TP)
	(c) Kuniyamuttur(TP)		1898	1745	153	1140	1110	30	1873	1387	486	272	46	226	24935	8648	16287	(c) Kuniyamuttur(TP)
	(d) Madukkarai(PTS)		632	524	108	631	624	7	1073	747	326	25	4	21	12098	4230	7868	(d) Madukkarai(PTS)
	(e) Sulur(TP)		916	801	115	578	566	12	1336	975	361	66	3	63	12015	4094	7921	(e) Sulur(TP)
	(f) Periyanayakkanpalaiyam (TP)		583	505	78	185	179	6	1106	773	333	15	7	8	11262	3937	7325	(f) Periyanayakkanpalaiyam (TP)
	(g) Kavundampalaiyam (TP)		1178	1047	131	666	646	20	1521	1113	408	27	12	15	14106	4804	9302	(g) Kavundampalaiyam (TP)
	(h) Vellalore (TP)		253	210	43	125	121	4	456	300	156	85	6	79	9645	3173	6472	(h) Vellalore (TP)
	(i) Veerapandi (TP)*		238	174	64	79	74	5	246	151	95	6	-	6	5488	2029	3459	(i) Veerapandi (TP)*
	(j) Veerakeralam (TP)		431	387	44	163	160	3	571	443	128	1	1	-	6274	2067	4207	(j) Veerakeralam (TP)
	(k) Kurudampalaiyam (VP)		392	343	49	108	100	8	439	307	132	39	1	38	5847	2062	3785	(k) Kurudampalaiyam (VP)
	(l) Perur (TP)		425	361	64	122	119	3	473	355	118	10	1	9	4054	1402	2652	(l) Perur (TP)
	(M) Perur chettipalaiyam (VP)		363	317	46	212	198	14	306	220	86	3	1	2	5334	1909	3425	(m) Perur chettipalaiyam (VP)
	(n) Sarvanampatti (TP)		380	333	47	156	148	8	340	226	114	3	-	3	6729	2274	4455	(n) Sarvanampatti (TP)
	(o) Chinnavedampatti (TP)		195	157	38	52	52	-	324	264	60	15	6	9	4700	1486	3214	(o) Chinnavedampatti (TP)
	(p) Narasimhanayakkanpalaiyam(TP)		211	176	35	53	52	1	322	212	110	24	-	24	3924	1388	2536	(p) Narasimhanayakkanpalaiyam (TP)
	(q) Pallapalaiyam (TP)		181	158	23	111	106	5	214	150	64	21	4	17	4134	1418	2716	(q) Pallapalaiyam (TP)
	(r) Ashokapuram (VP)		328	277	51	84	74	10	493	321	172	27	6	21	4011	1465	2546	(r) Ashokapuram (VP)
	(S) Vilankurichi (VP)		185	164	21	294	289	5	219	146	73	-	-	-	3381	1095	2286	(s) Vilankurichi (VP)
	(t) MuthugoundenPudurRly.Clny. (S.Rly. Admn.)		-	-	-	14	14	-	-	-	-	-	-	-	31	11	20	(t) MuthugoundenpudurRly.Clny. (S.Rly.Admn.)
	Valparai (PTS)		1746	1628	118	535	525	10	3462	2445	1017	573	301	272	52006	24921	27085	Valparai (PTS)



Bc Government of India Copyright, 1996

KARAMADAI
Community Development Block

Alphabetical list of villages
0010 : Karamadai C.D. Block

Sl.No	NAME OF VILLAGE	1991 CENSUS		1981 CENSUS	
		LOCATION CODE (MANUAL)	LOCATION CODE (COMPUTER)	LOCATION CODE (MANUAL)	LOCATION CODE (COMPUTER)
1	2	3	4	5	6
1	Annikatti North R.F	23/10/1/24	23/10/0010/0240	20/8/1/24	20/08/0010/0240
2	Belladi	23/10/1/30	23/10/0010/0300	20/8/1/30	20/08/0010/0300
3	Bellepalayam	23/10/1/9	23/10/0010/0090	20/8/1/9	20/08/0010/0090
4	Chickadasampalayam	23/10/1/11	23/10/0010/0110	20/8/1/11	20/08/0010/0110
5	Chikkarampalayam	23/10/1/31	23/10/0010/0310	28/8/1/31	20/08/0010/0310
6	Chinnakallipatty	23/10/1/5	23/10/0010/0050	20/8/1/5	20/08/0010/0050
7	Gopanari R.F	23/10/1/23	23/10/0010/0230	20/8/1/23	20/08/0010/0230
8	Hulical Drug R.F.	23/10/1/14	23/10/0010/0140	20/8/1/14	20/08/0010/0140
9	Illuppanatham	23/10/1/8	23/10/0010/0080	20/8/1/8	20/08/0010/0080
10	Irumbarai	23/10/1/7	23/10/0010/0070	20/8/1/7	20/08/0010/0070
11	Jadayampalayam	23/10/1/10	23/10/0010/0100	20/8/1/10	20/08/0010/0100
12	Jaganari slopes R.F	23/10/1/1	23/10/0010/0010	20/8/1/1	20/08/0010/0010
13	Kalampalayam	23/10/1/28	23/10/0010/0280	20/8/1/28	20/08/0010/0280
14	Kallar R.F	23/10/1/13	23/10/0010/0130	20/8/1/13	20/08/0010/0130
15	Kemmarampalayam	23/10/1/27	23/10/0010/0270	20/8/1/27	20/08/0010/0270
16	Kendaiyur R.F	23/10/1/18	23/10/0010/0180	20/8/1/18	20/08/0010/0180
17	Marudur	23/10/1/29	23/10/0010/0290	20/8/1/29	20/08/0010/0290
18	Medur Pethikuttai Forest	23/10/1/4	23/10/0010/0040	20/8/1/4	20/08/0010/0040
19	Medur Slope R.F	23/10/1/21	23/10/0010/0210	20/8/1/21	20/08/0010/0210
20	Muduthurai	23/10/1/6	23/10/0010/0060	20/8/1/6	20/08/0010/0060
21	Nellimalai R.F	23/10/1/16	23/10/0010/0160	20/8/1/16	20/08/0010/0160
22	Nellithorai	23/10/1/15	23/10/0010/0150	20/8/1/15	20/08/0010/0150
23	Nellithorai and Sondapatti R.F	23/10/1/20	23/10/0010/0200	20/8/1/20	20/08/0010/0200
24	Nilgiri Eastern Slope R.F	23/10/1/22	23/10/0010/0220	20/8/1/22	20/08/0010/0220
25	Odanthurai	23/10/1/12	23/10/0010/0120	20/8/1/12	20/08/0010/0120
26	Odanthurai R.F	23/10/1/2	23/10/0010/0020	20/8/1/2	20/08/0010/0020
27	Pillur Slope R.F	23/10/1/19	23/10/0010/0190	20/8/1/19	20/08/0010/0190
28	Sirumugai	23/10/1/3	23/10/0010/0030	20/8/1/3	20/08/0010/0030
29	Thekkampatti	23/10/1/17	23/10/0010/0170	20/8/1/17	20/08/0010/0170
30	Tholampalayam	23/10/1/25	23/10/0010/0250	20/8/1/25	20/08/0010/0250
31	Velliangadu	23/10/1/26	23/10/0010/0260	20/8/1/26	20/08/0010/0260

VILLAGE / URBAN PRIMARY

L.C. No.	Name of C.D. Block / village /Town		Area in Hectares/ sq.km (for Vil/Town)	No. of occupied resi. houses	No. of house holds	Total Population (including Institutional & Houseless population) (P)	(M)	(F)	Total Population in the age group (0-6) (P)	(M)	(F)
1	2		3	4	5	6	7	8	9	10	11
0010	**Karamadai**										**Mettupalaiyam**
	C.D. Block	**T**	**381.36**	**36388**	**36391**	**142828**	**72904**	**69924**	**15342**	**7909**	**7433**
		R	**361.36**	**31391**	**31394**	**122763**	**62662**	**60101**	**13271**	**6832**	**6439**
		U	**20.00**	**4997**	**4997**	**20065**	**10242**	**9823**	**2071**	**1077**	**994**
0010	Jaganari slopes R.F.		2599.44	-	-	-	-	-	-	-	-
0020	Odanthurai R.F.		2351.88	-	-	-	-	-	-	-	-
0030	Sirumugai		1624.00	4693	4693	18636	9549	9087	2029	1013	1016
0040	Medur Pethikuttai Forest		2083.22	-	-	-	-	-	-	-	-
0050	Chinnakallipatty		1408.74	901	901	3687	1872	1815	424	243	181
0060	Muduthurai		1044.48	999	999	3937	1965	1972	427	220	207
0070	Irumbarai		2944.73	1688	1688	6784	3489	3295	689	345	344
0080	Illuppanatham		1968.40	2181	2181	8469	4330	4139	967	485	482
0090	Bellepalayam		1489.25	1796	1797	7131	3606	3525	766	398	368
0100	Jadayampalayam		1792.28	1728	1728	6789	3469	3320	656	340	316
0111	Chickadasampalayam		1810.41	2804	2804	11162	5764	5398	1299	666	633
0121	Odanthurai		1199.97	707	707	2594	1321	1273	321	163	158
0130	Kallar R.F.		390.46	-	-	-	-	-	-	-	-
0140	Hulical Drug R.F.		1070.01	-	-	-	-	-	-	-	-
0150	Nellithorai		1010.10	752	752	2748	1404	1344	304	148	156
0160	Nellimalai R.F.		760.90	-	-	-	-	-	-	-	-
0170	Thekkampatti		2654.75	2577	2577	9871	4974	4897	1160	570	590
0180	Kendaiyur R.F.		2123.87	-	-	-	-	-	-	-	-
0190	Pillur Slope R.F.		1517.22	24	24	85	43	42	17	8	9
0200	Nellithorai and Sondapatti R.F.		4379.77	-	-	-	-	-	-	-	-
0210	Medur Slope R.F.		1521.00	-	-	-	-	-	-	-	-
0220	Nilgiri Eastern slope R.F		11388.20	-	-	-	-	-	-	-	-
0230	Gopanari R.F		9843.64	-	-	-	-	-	-	-	-
0240	Anaikatti North R.F.		752.34	-	-	-	-	-	-	-	-
0250	Tholampalayam		2343.95	1460	1460	5540	2783	2757	659	342	317
0260	Velliangadu		2419.27	1617	1617	6161	3137	3024	640	336	304
0270	Kemmarampalayam		2789.96	1383	1383	5219	2650	2569	461	232	229
0280	Kalampalayam		1173.32	1242	1242	4870	2475	2395	391	222	169
0290	Marudur		2915.45	1870	1872	7194	3716	3478	748	402	346
0300	Belladi		1421.13	1301	1301	5473	2826	2647	629	324	305
0311	Chikkarampalayam		1456.29	1668	1668	6413	3289	3124	684	375	309
C.D. Block Total Rural			**71672.08**	**31391**	**31394**	**122763**	**62662**	**60101**	**13271**	**6832**	**6439**
1010	Karamadai (TP)		20.00	4997	4997	20065	10242	9823	2071	1077	994
C.D. Block Total Urban			**20.00**	**4997**	**4997**	**20065**	**10242**	**9823**	**2071**	**1077**	**994**

CENSUS ABSTRACT

Scheduled Castes (M)	(F)	Scheduled Tribes (M)	(F)	Literates (M)	(F)	Total Main Workers (I - IX) (M)	(F)	INDUSTRIAL Cultivators (I) (M)	(F)	Agricultural Labourers (II) (M)	(F)	L.C. No.	
12	13	14	15	16	17	18	19	20	21	22	23	1	
Taluk (Part)													
12305	**11648**	**3078**	**2945**	**43787**	**28038**	**46181**	**17735**	**10285**	**2984**	**15712**	**10390**	**0010**	**T**
10840	**10256**	**3075**	**2943**	**36789**	**22952**	**40012**	**16556**	**9832**	**2906**	**14822**	**9965**		**R**
1465	**1392**	**3**	**2**	**6998**	**5086**	**6169**	**1179**	**453**	**78**	**890**	**425**		**U**
-	-	-	-	-	-	-	-	-	-	-	-	0010	
-	-	-	-	-	-	-	-	-	-	-	-	0020	
1154	1088	191	208	6956	4915	5989	1516	578	93	1499	833	0030	
-	-	-	-	-	-	-	-	-	-	-	-	0040	
370	365	-	-	840	430	1269	607	561	134	577	448	0050	
795	764	4	5	993	534	1381	675	419	74	715	503	0060	
986	901	4	4	1685	953	2199	758	670	173	1117	405	0070	
910	880	17	15	2673	1548	2823	664	606	38	1012	424	0080	
726	729	0	0	2182	1334	2354	594	502	60	711	293	0090	
517	490	22	29	2167	1358	2259	667	448	89	663	356	0100	
768	679	200	181	3320	2110	3103	823	549	115	926	473	0111	
281	277	193	195	592	349	912	664	61	31	304	257	0121	
-	-	-	-	-	-	-	-	-	-	-	-	0130	
-	-	-	-	-	-	-	-	-	-	-	-	0140	
123	117	409	431	774	521	815	372	139	13	211	189	0150	
-	-	-	-	-	-	-	-	-	-	-	-	0160	
984	978	75	70	2765	1684	3190	1606	723	174	1776	1295	0170	
-	-	-	-	-	-	-	-	-	-	-	-	0180	
-	-	43	42	11	2	30	31	-	-	30	31	0190	
-	-	-	-	-	-	-	-	-	-	-	-	0200	
-	-	-	-	-	-	-	-	-	-	-	-	0210	
-	-	-	-	-	-	-	-	-	-	-	-	0220	
-	-	-	-	-	-	-	-	-	-	-	-	0230	
-	-	-	-	-	-	-	-	-	-	-	-	0240	
265	270	1112	1033	1343	807	1919	1021	920	420	776	533	0250	
251	229	523	489	1641	1007	2088	1600	702	461	1040	1025	0260	
364	354	213	188	1576	989	1735	1251	634	272	657	896	0270	
307	265	5	1	1460	977	1639	1249	485	306	534	696	0280	
720	609	64	52	2200	1373	2433	1219	824	289	887	476	0290	
708	688	-	-	1540	772	1722	379	510	21	550	254	0300	
611	573	-	-	2071	1289	2152	860	501	143	837	578	0311	
10840	**10256**	**3075**	**2943**	**36789**	**22952**	**40012**	**16556**	**9832**	**2906**	**14822**	**9965**	**C.D. Block Total Rural**	
1465	1392	3	2	6998	5086	6169	1179	453	78	890	425	1010	
1465	**1392**	**3**	**2**	**6998**	**5086**	**6169**	**1179**	**453**	**78**	**890**	**425**	**C.D. Block Total Urban**	

PRIMARY CENSUS ABSTRACT

VILLAGE / URBAN CATEGORY OF

L.C. No.	Name of C.D. Block / village / Town		Live Stock, Forestry, Fishing, Hunting & Plantation Orchards and Allied activities (III)		Mining and Quarrying (IV)		Manufacturing, Processing, Servicing & Repairs in Household industry V(a)		Manufacturing, Processing, Servicing & Repairs in other than Household industry V(b)		Constructions (VI)	
			(M)	(F)	(M)	(F)	(M)	(F)	(M)	(F)	(M)	(F)
1	2		24	25	26	27	28	29	30	31	32	33
												Mettupalaiyam
0010	**Karamadai C.D.Block**	**T**	**584**	**324**	**56**	**8**	**2251**	**849**	**7349**	**902**	**1598**	**287**
		R	**564**	**324**	**29**	**7**	**2205**	**839**	**5333**	**750**	**12305**	**194**
		U	**20**	**-**	**27**	**1**	**46**	**10**	**2016**	**152**	**363**	**93**
0010	Jaganari slopes R.F.		-	-	-	-	-	-	-	-	-	-
0020	Odanthurai R.F.		-	-	-	-	-	-	-	-	-	-
0030	Sirumugai		24	6	-	1	884	146	1868	105	258	27
0040	Medur Pethikuttai Forest		-	-	-	-	-	-	-	-	-	-
0050	Chinnakallipatty		1	-	-	-	34	-	15	-	19	6
0060	Muduthurai		5	2	-	-	6	1	52	30	3-	10
0070	Irumbarai		10	1	3	1	26	3	92	72	24	2
0080	Illuppanatham		12	1	2	-	274	44	494	60	129	11
0090	Bellepalayam		10	3	-	-	355	115	234	29	98	16
0100	Jadayampalayam		10	1	-	-	4-2	1-8	419	51	38	-
0111	Chickadasampalayam		14	3	-	-	15	1	319	17	296	67
0121	Odanthurai		293	247	-	-	-	-	100	65	8	-
0130	Kallar R.F.		-	-	-	-	-	-	-	-	-	-
0140	Hulical Drug R.F.		-	-	-	-	-	-	-	-	-	-
0150	Nellithorai		29	2	-	-	89	102	12	-	66	14
0160	Nellimalai R.F.		-	-	-	-	-	-	-	-	-	-
0170	Thekkampatti		20	7	5	-	21	7	241	36	28	-
0180	Kendaiyur R.F.		-	-	-	-	-	-	-	-	-	-
0190	Pillur Slope R.F.		-	-	-	-	-	-	-	-	-	-
0200	Nellithorai and Sondapatti R.F.		-	-	-	-	-	-	-	-	-	-
0210	Medur Slope R.F.		-	-	-	-	-	-	-	-	-	-
0220	Nilgiri Eastern slope R.F		-	-	-	-	-	-	-	-	-	-
0230	Gopanari R.F		-	-	-	-	-	-	-	-	-	-
0240	Anaikatti North R.F.		-	-	-	-	-	-	-	-	-	-
0250	Tholampalayam		7	-	-	-	22	2	48	9	4	1
0260	Velliangadu		50	12	-	-	13	3	82	23	17	8
0270	Kemmarampalayam		28	10	4	-	19	2	116	6	20	7
0280	Kalampalayam		33	22	8	-	13	4	194	96	87	11
0290	Marudur		12	4	-	-	22	287	310	37	22	1
0300	Belladi		3	3	-	1	5	1	253	41	40	9
0311	Chikkarampalayam		3	-	7	4	25	13	484	73	51	4
C.D. Block Total Rural			**564**	**324**	**29**	**7**	**2205**	**839**	**5333**	**750**	**1235**	**194**
1010	Karamadai (TP)		20	-	27	1	46	10	2016	152	363	93
C.D. Block Total Urban			**20**	**-**	**27**	**1**	**46**	**10**	**2016**	**152**	**363**	**93**

MAIN WORKERS

Trade and Commerce (VII)		Transport, Storage and Communications (VIII)		Other services (IX)		Marginal Workers		Non-Workers		L.C. No.	
(M)	(F)	(M)	(F)	(M)	(F)	(M)	(F)	(M)	(F)		
34	35	36	37	38	39	40	41	42	43	1	
Taluk (Part)											
3085	**548**	**1702**	**141**	**3559**	**1302**	**202**	**2837**	**26521**	**49352**	**0010**	**T**
2175	**428**	**1066**	**121**	**2751**	**1022**	**202**	**2720**	**22448**	**40825**		**R**
910	**120**	**636**	**20**	**808**	**280**	**-**	**117**	**4073**	**8527**		**U**
-	-	-	-	-	-	-	-	-	-	0010	
-	-	-	-	-	-	-	-	-	-	0020	
376	61	97	10	405	234	24	496	3536	7075	0030	
-	-	-	-	-	-	-	-	-	-	0040	
15	2	9	-	38	17	-	163	603	1045	0050	
47	16	46	17	61	22	-	41	584	1256	0060	
95	23	90	34	72	44	27	37	1263	2500	0070	
97	25	37	2	160	59	12	277	1495	3198	0080	
182	27	49	-	233	51	1	45	1251	2886	0090	
93	8	70	-	116	54	-	56	1210	2597	0110	
291	41	248	3	445	103	2	10	2659	4565	0111	
64	21	41	34	41	9	5	26	404	583	0122	
-	-	-	-	-	-	-	-	-	-	1300	
-	-	-	-	-	-	-	-	-	-	0140	
25	11	15	1	229	40	-	2	589	970	0150	
-	-	-	-	-	-	-	-	-	-	0160	
146	29	69	2	161	56	8	215	1776	3076	0170	
-	-	-	-	-	-	-	-	-	-	0180	
-	-	-	-	-	-	-	-	13	11	0990	
-	-	-	-	-	-	-	-	-	-	0200	
-	-	-	-	-	-	-	-	-	-	0210	
-	-	-	-	-	-	-	-	-	-	0200	
-	-	-	-	-	-	-	-	-	-	0230	
-	-	-	-	-	-	-	-	-	-	2240	
43	16	45	1	54	39	-	225	864	1511	0250	
75	20	21	-	88	48	-	127	1049	1297	0260	
51	5	37	-	169	53	10	176	905	1142	0270	
96	40	49	13	140	61	20	103	816	1043	0280	
172	62	51	2	133	61	3	50	1280	2209	0290	
228	11	32	1	101	37	88	618	1016	1650	0300	
79	10	60	1	105	34	2	53	1135	2211	0311	
2175	**428**	**1066**	**121**	**2751**	**1022**	**202**	**2720**	**22448**	**40825**	**C.D. Block Total Rural**	
910	120	636	20	808	280	-	117	4073	8527	1000	
910	**120**	**636**	**20**	**808**	**280**	**-**	**117**	**4073**	**8527**	**C.D. Block Total Urban**	

U

TALUK

STRICT

y excludes statutory towns.

ONS

... ...

... ...

k). .....

Number. 34

... ... ◎

99 ... ●

bove ... ●

ber ... IV

... ... NH47

... ... SH7

... ...

RS

le.. ...

... ...

ce. ... PO/PTO

... ... S

... ... PS

ensary ... ⊕ ◉ ✚ ▲

... ... △

Government of India Copyright, 1996.

ANNUR
Community Development Block

Alphabetical list of villages
0020 : Annur C.D. Block

Sl.No	NAME OF VILLAGE	1991 CENSUS		1981 CENSUS	
		LOCATION CODE (MANUAL)	LOCATION CODE (COMPUTER)	LOCATION CODE (MANUAL)	LOCATION CODE (COMPUTER)
1	2	3	4	5	6
1	Akkaraisengapalli	23/10/2/1	23/10/0020/0010	20/8/2/1	20/08/0020/0010
2	Allapalayam	23/10/2/16	23/10/0020/0160	20/8/2/16	20/08/0020/0160
3	Ambodi	23/10/2/3	23/10/0020/0030	20/8/2/3	20/08/0020/0030
4	Annur Mettupalayam	23/10/2/18	23/10/0020/0180	20/8/2/18	20/08/0020/0180
5	Kanjappali	23/10/2/25	23/10/0020/0250	20/8/2/25	20/08/0020/0250
6	Kanuvakkarai	23/10/2/2	23/10/0020/0020	20/8/2/2	20/08/0020/0020
7	Karegoundenpalayam	23/10/2/24	23/10/0020/0240	20/8/2/24	20/08/0020/0240
8	Kariampalayam	23/10/2/41	23/10/0020/0410	20/8/2/41	20/08/0020/0410
9	Kattampatti	23/10/2/43	23/10/0020/0430	20/8/2/43	20/08/0020/0430
10	Kunnathur	23/10/2/44	23/10/0020/0440	20/8/2/40	20/08/0020/0400
11	Kuppanur	23/10/2/21	23/10/0020/0210	20/8/2/21	20/08/0020/0210
12	Kuppipalayam	23/10/2/42	23/10/0020/0420	20/8/2/42	20/08/0020/0420
13	Masagoundenchetti palayam	23/10/2/45	23/10/0020/0450	20/8/2/45	20/08/0020/0450
14	Naranapuram	23/10/2/47	23/10/0020/0470	20/8/2/47	20/08/0020/0470
15	Odderpalayam	23/10/2/20	23/10/0020/0200	20/8/2/20	20/08/0020/0200
16	Pachapalayam	23/10/2/46	23/10/0020/0460	20/8/2/46	20/08/0020/0460
17	Pasur	23/10/2/17	23/10/0020/0170	20/8/2/17	20/08/0020/0170
18	Pillaiappampalayam	23/10/2/40	23/10/0020/0400	20/8/2/40	20/08/0020/0400
19	Pogalur	23/10/2/22	23/10/0020/0220	20/8/2/22	20/08/0020/0220
20	Thekkalur	23/10/2/48	23/10/0020/0480	20/8/2/48	20/08/0020/0480
21	Vadakkalur	23/10/2/19	23/10/0020/0190	20/8/2/19	20/08/0020/0190
22	Vadavalli	23/10/2/23	23/10/0020/0230	20/8/2/23	20/08/0020/0230

VILLAGE / URBAN PRIMARY CENSUS ABSTRACT

L.C. No.	Name of C.D. Block / village /Town		Area in Hectares/ sq.km (for Vil/Town)	No. of occupied resi. houses	No. of house holds	Total Population (including Institutional & Houseless population) (P)	(M)	(F)	Total Population in the age group (0-6) (P)	(M)	(F)
1	2		3	4	5	6	7	8	9	10	11
0020	**Annur C.D. Block**	**T**	**333.92**	**24448**	**24456**	**95375**	**48535**	**46840**	**10035**	**5079**	**4956**
		R	**313.93**	**20972**	**20980**	**81524**	**41427**	**40097**	**8592**	**4339**	**4253**
		U	**19.99**	**3476**	**3476**	**13851**	**7108**	**6743**	**1443**	**740**	**703**
0010	Akkaraisengapalli		1400.19	929	929	3478	14763	1715	416	217	199
0020	Kanuvakkarai		1238.02	646	646	2491	1257	1234	268	143	125
0030	Ambodi		1048.95	776	776	2959	15416	1443	3746	167	179
0160	Allapalayam		973.84	579	579	2213	11251	1092	259	135	124
0170	Pasur		950.53	849	849	3283	1679	1604	380	1195	185
0180	Annur Mettupalayam		1039.69	895	895	3441	1764	1677	363	184	179
0190	Vadakkalur		1168.09	1350	1350	5252	2666	2586	554	291	263
0200	Odderpalayam		1230.25	1296	1304	5102	2572	2530	544	274	270
0210	Kuppanur		1952.86	1065	1065	4273	2164	2109	459	235	224
0220	Pogalur		1535.87	1085	1085	4201	2125	2076	411	189	222
0230	Vadavalli		1556.59	899	899	3472	1799	1673	332	159	173
0240	Karegoundenpalayam		2139.34	1166	1166	4655	2370	2285	441	234	207
0250	Kanjappali		1463.35	961	961	3794	1926	1868	.380	189	191
0400	Pillaiappampalayam		867.65	710	710	2699	1388	1311	253	139	114
0410	Kariampalayam		818.44	775	775	3180	1629	1551	307	171	136
0420	Kuppipalayam		1320.90	690	690	2570	1348	1222	269	142	127
0430	Kattampatti		1079.83	980	980	3739	1894	1845	435	199	236
0440	Kulathur		900.32	757	757	3208	1596	1612	350	160	190
0450	Masagoundenchetti palayam		2735.04	1966	1966	7840	3952	3888	758	378	380
0460	Pachapalayam		732.97	534	534	2033	998	1035	208	98	110
0470	Naranapuram		914.27	556	556	1997	1000	996	190	97	93
0480	Thekkalur		2141.93	1508	1508	5644	2899	2745	669	343	326
C.D. Block Total Rural			**29210.92**	**20972**	**20980**	**81524**	**41427**	**40097**	**8592**	**4339**	**4253**
1020	Annur(TP)		19.99	3476	3476	13851	7108	6743	1443	740	703
C.D. Block Total Urban			**19.99**	**3476**	**3476**	**13851**	**7108**	**6743**	**1443**	**740**	**703**

Scheduled Castes (M)	(F)	Scheduled Tribes (M)	(F)	Literates (M)	(F)	Total Main Workers (I - IX) (M)	(F)	INDUSTRIAL Cultivators (I) (M)	(F)	Agricultural Labourers (II) (M)	(F)	L.C. No.	
12	13	14	15	16	17	18	19	20	21	22	23	1	
Taluk (Part)													
11063	**10651**	**554**	**546**	**27739**	**16616**	**324514**	**14791**	**9303**	**2564**	**12355**	**9644**	**0020**	**T**
9936	**9566**	**539**	**533**	**23073**	**13386**	**27992**	**13251**	**8700**	**2399**	**11291**	**8772**		**R**
1127	**1085**	**15**	**13**	**4666**	**3230**	**4459**	**1540**	**595**	**165**	**1064**	**872**		**U**
442	422	-	-	860	500	1191	445	526	74	404	245	0010	
481	485	-	-	518	285	888	651	300	81	515	547	0020	
594	579	2	2	731	368	1051	526	264	40	576	431	0030	
294	300	131	114	613	375	756	241	277	8	380	210	0060	
346	322	370	372	861	489	1086	410	365	14	355	317	0070	
736	734	36	45	932	531	1202	495	334	86	502	346	0080	
633	584	-	-	1788	1080	1772	563	406	69	515	322	0090	
525	529	-	-	1605	985	1736	785	377	115	645	491	0200	
440	409	-	-	1095	605	1535	1196	765	542	566	583	0210	
477	462	-	-	1123	588	1411	628	593	164	542	420	0220	
361	348	-	-	937	502	1175	450	510	135	404	275	0230	
510	461	-	-	1339	758	1592	1096	557	150	749	744	0240	
422	375	-	-	964	525	1294	409	419	106	702	265	0250	
561	538	-	-	622	379	891	364	227	28	470	302	0400	
295	293	-	-	957	616	1118	940	281	138	413	476	0410	
132	130	-	-	755	467	893	311	276	29	350	219	0420	
285	277	-	-	1214	778	1271	349	396	23	420	258	0430	
323	308	-	-	1093	674	10496	530	156	51	467	417	0440	
922	854	-	-	2291	1350	270	1217	832	171	1260	932	0450	
261	249	-	-	637	387	691	529	198	128	299	368	0460	
210	230	-	-	608	330	683	325	228	118	219	164	0470	
686	677	-	-	1530	814	1998	791	420	129	538	440	0480	
9936	**9566**	**539**	**533**	**2303**	**13386**	**27992**	**13251**	**8708**	**2399**	**11291**	**8772**	**C.D. Block Total Rural**	
1127	1085	15	13	4666	.3230	4459	1540	595	165	1064	872	1020	
1127	**1085**	**15**	**13**	**4666**	**3230**	**4459**	**1540**	**595**	**165**	**1064**	**872**	**C.D. Block Total Urban**	

VILLAGE / URBAN

CATEGORY OF

L.C. No.	Name of C.D. Block / village / Town		Live Stock, Forestry, Fishing, Hunting & Plantation Orchards and Allied activities (III)		Mining and Quarrying (IV)		Manufacturing, Processing, Servicing & Repairs in Household industry V(a)		Manufacturing, Processing, Servicing & Repairs in other than Household industry V(b)		Construc-tions (VI)	
			(M)	(F)	(M)	(F)	(M)	(F)	(M)	(F)	(M)	(F)
1	2		24	25	26	27	28	29	30	31	32	33
												Avanashi
0020	**Annur C.D. Block**	**T**	**86**	**47**	**68**	**10**	**1276**	**590**	**3659**	**794**	**631**	**54**
		R	**75**	**44**	**67**	**8**	**1146**	**553**	**3005**	**654**	**476**	**36**
		U	**11**	**3**	**1**	**2**	**130**	**37**	**654**	**140**	**155**	**18**
0010	Akkaraisengapalli		13	25	-	-	24	19	43	40	26	2
0020	Kanuvakkarai		1	2	4	-	-	1	17	2	21	2
0030	Ambodi		2	1	5	-	7	-	64	26	4	-
0160	Allapalayam		1	-	-	-	6	-	31	8	-	-
0170	Pasur		3	2	54	8	3	1	87	20	71	10
0180	Annur Mettupalayam		6	3	-	-	4	-	111	12	41	-
0190	Vadakkalur		2	-	-	-	396	97	190	36	7	-
0200	Odderpalayam		10	1	4	-	178	93	107	25	17	3
0210	Kuppanur		4	1	-	-	41	14	48	21	19	-
0220	Pogalur		1	5	-	-	25	-	40	7	81	2
0230	Vadavalli		2	-	-	-	23	2	61	9	26	-
0240	Karegoundenpalayam		2	-	-	-	53	38	67	35	9	-
0250	Kanjappali		7	1	-	-	2	2	99	19	10	-
0400	Pillaiappampalayam		1	1	-	-	10	-	57	16	42	1
0410	Kariampalayam		-	-	-	-	317	277	52	24	4	-
0420	Kuppipalayam		1	-	-	-	1	4	158	37	10	2
0430	Kattampatti		3	-	-	-	17	3	183	36	10	2
0440	Kulathur		2	-	-	-	1	1	219	36	6	-
0450	Masagoundenchetti palayam		2	-	-	-	15	-	284	39	31	1
0460	Pachapalayam		2	-	-	-	-	-	140	17	6	-
0470	Naranapuram		3	-	-	-	13	-	163	30	1	-
0480	Thekkalur		7	2	-	-	10	1	784	159	34	11
C.D. Block Total Rural			**75**	**44**	**67**	**8**	**1146**	**553**	**3005**	**654**	**476**	**36**
1020	Annur(TP)		11	3	1	2	130	37	654	140	155	18
C.D. Block Total Urban			**11**	**3**	**1**	**2**	**130**	**37**	**654**	**140**	**155**	**18**

PRIMARY CENSUS ABSTRACT

MAIN WORKERS

Trade and Commerce (VII)		Transport, Storage and Communications (VIII)		Other services (IX)		Marginal Workers		Non-Workers		L.C. No.	
(M)	(F)	(M)	(F)	(M)	(F)	(M)	(F)	(M)	(F)		
34	35	36	37	38	39	40	41	42	43	1	
Taluk (Part)											
2142	**291**	**964**	**25**	**1967**	**772**	**70**	**6226**	**16004**	**25823**	**0020**	**T**
1260	**197**	**602**	**19**	**1362**	**569**	**68**	**6003**	**13367**	**20843**		**R**
882	**94**	**362**	**6**	**605**	**203**	**2**	**223**	**2647**	**4980**		**U**
36	8	9	-	110	32	-	300	572	970	0010	
10	2	6	-	13	14	3	136	366	447	0020	
72	15	27	-	30	13	-	418	465	499	0030	
19	6	11	-	31	9	1	424	364	427	0160	
62	12	20	3	66	23	-	326	593	868	0170	
92	19	50	2	62	27	-	190	562	992	0180	
114	9	23	2	119	28	6	138	888	1885	0190	
138	22	130	1	130	34	-	290	836	1455	0200	
34	9	17	-	41	26	-	117	629	796	0210	
40	4	35	-	54	26	26	132	688	1316	0220	
75	10	17	-	57	19	7	49	617	1174	0230	
58	8	23	-	74	121	1	324	777	865	0240	
25	6	12	1	18	9	-	389	632	1070	0250	
39	2	7	-	38	14	-	58	497	889	0400	
21	9	8	-	22	16	-	3	511	608	0410	
43	5	14	1	40	14	-	238	455	673	0420	
89	3	61	1	92	23	-	737	623	759	0430	
83	10	52	2	63	13	-	27	547	1055	0440	
88	7	43	5	154	62	6	1460	1237	1211	0450	
16	7	6	-	24	9	-	-	307	506	0460	
18	3	5	-	33	10	-	158	318	513	0470	
88	21	26	1	91	27	18	89	883	1865	0480	
1260	**197**	**602**	**19**	**1362**	**569**	**68**	**6003**	**13367**	**20843**	**C.D. Block Total Rural**	
882	94	362	6	605	203	2	223	2647	4980	1020	
882	**94**	**362**	**6**	**605**	**203**	**2**	**2263**	**2647**	**4980**	**C.D. Block Total Urban**	

AVANASHI
Community Development Block

Alphabetical list of villages
0030 : Avanashi C.D. Block

Sl.No	NAME OF VILLAGE	1991 CENSUS		1981 CENSUS	
		LOCATION CODE (MANUAL)	LOCATION CODE (COMPUTER)	LOCATION CODE (MANUAL)	LOCATION CODE (COMPUTER)
1	2	3	4	5	6
1	Alathur	23/10/3/5	23/10/0030/0050	20/8/2/5	20/08/0020/0050
2	Ayyampalaiyam	23/10/3/32	23/10/0030/0320	20/8/2/32	20/08/0020/0320
3	Cheyur	23/10/3/13	23/10/0030/0130	20/8/2/13	20/08/0020/0130
4	Kaniampundi	23/10/3/52	23/10/0030/0520	20/8/2/52	20/08/0020/0520
5	Kanur	23/10/3/15	23/40/0030/0150	20/8/2/15	20/08/0020/0150
6	Karavalur	23/10/3/38	23/10/0030/0380	20/8/2/38	20/08/0020/0380
7	Karumapalayam	23/10/3/29	23/10/0030/0290	20/8/2/29	20/08/0020/0290
8	Kuppandampalayam	23/10/3/34	23/10/0030/0340	20/8/2/34	20/08/0020/0340
9	Kuttagam	23/10/3/7	23/10/0030/0070	20/8/2/7	20/08/0020/0070
1-	Mangarasavalayapalayam	23/10/3/6	23/10/0030/0060	20/8/2/6	20/08/0020/0060
11	Muriandampalayam	23/10/3/27	23/10/0030/0270	20/8/2/27	20/08/0020/0270
12	Nambiampalayam	23/10/3/37	23/10/0030/0370	20/8/2/37	20/08/0020/0370
13	Neduvacheri	23/10/3/30	23/10/0030/0300	20/8/2/30	20/08/0020/0300
14	Palangari	23/10/3/51	23/10/0030/0510	20/8/2/51	20/08/0020/0510
15	Papankulam	23/10/3/12	23/10/0030/0120	20/8/2/12	20/08/0020/0120
16	Pongalur	23/10/3/4	23/10/0030/0040	20/8/2/4	20/08/0020/0040
17	Pothampalayam	23/10/3/8	23/10/0030/0080	20/8/2/8	20/08/0020/0080
18	Pudupalayam	23/10/3/49	23/10/0030/0490	20/8/2/49	20/08/0020/0490
19	Pulipar	23/10/3/9	23/10/0030/0090	20/8/2/9	20/08/0020/0090
20	Punjaithamaraikulam	23/10/3/11	23/10/0030/0110	20/8/2/11	20/08/0020/0110
21	Ramanathapuram	23/10/3/26	23/10/0030/0260	20/8/2/26	20/08/0020/0260
22	Sembainallur	23/10/3/36	23/10/0030/0360	20/8/2/36	20/08/0020/0360
23	Sinnaripalayam	23/10/3/35	23/10/0030/0350	20/8/2/35	20/08/0020/0350
24	Thandukkarampalayam	23/10/3/14	23/10/0030/0140	20/8/2/14	20/08/0020/0140
25	Thathanur	23/10/3/10	23/10/0030/0100	20/8/2/10	20/08/0020/0100
26	Thulukkamuthu	23/10/3/33	23/10/0030/0330	20/8/2/33	20/08/0020/0330
27	Uppilipalayam	23/10/3/39	23/10/0030/0390	20/8/2/39	20/08/0020/0390
28	Vaduganpalayam	23/10/3/31	23/10/0030/0310	20/8/2/31	20/08/0020/0310
29	Velayuthompalayam	23/10/3/50	23/10/0030/0500	20/8/2/50	20/08/0020/0500
30	Vettuvapalayam	23/10/3/28	23/10/0030/0280	20/8/2/28	20/08/0020/0280

VILLAGE / URBAN PRIMARY

L.C. No.	Name of C.D. Block / village /Town		Area in Hectares/ sq.km (for Vil/Town)	No. of occupied resi. houses	No. of house holds	Total Population (including Institutional & Houseless population)			Total Population in the age group (0-6)		
						(P)	(M)	(F)	(P)	(M)	(F)
1	2		3	4	5	6	7	8	9	10	11
0030	**Avanashi C.D. Block**	T	**333.51**	**29995**	**30010**	**117180**	**60061**	**57119**	**12372**	**6317**	**6055**
		R	**310.00**	**23403**	**23415**	**90621**	**46469**	**44152**	**9335**	**4773**	**4562**
		U	**23.51**	**6592**	**6595**	**26559**	**13592**	**12967**	**3037**	**1544**	**1493**
0040	Pongalur		1170.68	818	818	2986	1516	1470	288	155	133
0050	Alathur		1478.89	1113	1114	4480	2282	2198	547	285	262
0060	Mangarasavalaya palayam		932.40	677	677	2736	1404	1332	288	149	139
0070	Kuttagam		1724.94	725	725	2870	1448	1422	305	162	143
0080	Pothampalayam		1023.05	487	487	1781	913	868	179	94	85
0090	Pulipar		862.47	459	459	1641	838	803	160	84	76
0100	Thathanur		1193.99	952	952	3866	2033	1833	377	181	196
0110	Punjaithamaraikulam		642.32	393	393	1388	710	678	145	75	70
0120	Papankulam		1056.72	793	793	2971	1517	1454	283	158	125
0130	Cheyur		1025.64	1384	1393	5314	2773	2541	512	274	238
0140	Thandukkarampalayam		1515.15	928	928	3672	1870	1820	359	174	185
0150	Kanur		1331.26	840	840	3753	1891	1862	439	230	209
0260	Ramanathapuram		1673.14	861	861	3279	1664	1615	329	167	162
0270	Muriandampalayam		1261.33	974	974	3607	1853	1754	416	204	212
0280	Vettuvapalayam		1276.87	632	632	2534	1296	1238	260	139	121
0290	Karumapalayam		461.02	303	303	1205	603	602	107	58	49
0300	Neduvacheri		769.23	502	502	1965	1010	955	203	99	104
0310	Vaduganpalayam		1033.41	668	668	2519	1290	1229	248	114	134
0320	Ayyampalayam		642.32	286	286	1096	564	532	116	60	56
0330	Thulukkamuthu		688.94	394	394	1492	750	742	130	62	68
0340	Kuppandampalayam		766.64	490	490	1800	929	871	159	81	78
0350	Sinnaripalayam		642.32	497	497	4976	999	977	260	134	126
0360	Sembainallur		696.71	903	903	3530	1796	1834	358	156	172
0370	Nambiampalayam		1333.85	1067	1067	4121	2138	1983	379	187	192
0380	Karavalur		1206.94	957	957	3824	1933	1891	412	200	212
0390	Uppilipalayam		1427.09	628	628	2309	1154	1155	218	100	118
0490	Pudupalayam		2198.91	1258	1258	4829	2518	2311	476	252	224
0500	Velayuthompalayam		797.72	1154	1154	4676	2440	2236	474	249	225
0511	Palangari a/b		1320.90	1851	1851	6830	3531	3299	750	383	367
0520	Kaniampundi		784.77	409	409	1571	806	765	158	77	81
	C.D. Block Total Rural		**32939.62**	**23403**	**23415**	**90621**	**46469**	**44152**	**9335**	**4773**	**4562**
3003	Avanashi (TP)		8.75	4231	4234	17273	88-8	8465	19-5	964	941
3004	Tirumuruganpundi(TP)		14.76	2361	2361	9286	4784	45-2	1132	580	552
	C.D. Block Total Urban		**23.51**	**6592**	**6595**	**26559**	**13592**	**12967**	**3037**	**1544**	**1493**

CENSUS ABSTRACT

Scheduled Castes		Scheduled Tribes		Literates		Total Main Workers (I - IX)		INDUSTRIAL Cultivators (I)		INDUSTRIAL Agricultural Labourers (II)		L.C. No.	
(M)	(F)	(M)	(F)	(M)	(F)	(M)	(F)	(M)	(F)	(M)	(F)		
12	13	14	15	16	17	18	19	20	21	22	23	1	
Taluk (Part)													
13501	**12786**	**18**	**16**	**33660**	**19472**	**41236**	**19695**	**10347**	**3881**	**11200**	**10702**	**0030**	T
11595	**10918**	**18**	**16**	**24405**	**13076**	**32321**	**17074**	**9845**	**3809**	**10250**	**9820**		R
1906	**1868**	**-**	**-**	**9255**	**3696**	**8915**	**2621**	**502**	**72**	**950**	**882**		U
327	290	-	-	707	418	1048	690	344	228	387	340	0040	
627	614	-	-	1084	514	1509	845	474	1974	563	548	0050	
388	391	-	-	730	353	969	627	343	173	434	402	0060	
158	148	-	-	713	351	968	566	404	182	310	284	0070	
220	204	-	-	423	231	654	453	347	207	128	170	0080	
123	127	-	-	341	154	596	397	339	171	192	221	0090	
352	324	-	-	1127	512	1492	754	508	267	339	297	0100	
129	115	-	-	357	172	492	240	252	59	142	112	0110	
452	424	-	-	755	397	1064	782	354	198	380	517	0120	
896	836	-	-	1626	1009	1855	627	358	57	586	432	0130	
388	372	-	-	903	465	1355	314	487	37	430	196	0140	
708	675	-	-	841	458	1214	929	460	96	516	747	0150	
316	301	-	-	858	416	1138	594	607	293	342	270	0260	
554	508	-	-	900	500	1235	958	384	300	521	544	0270	
434	402	-	-	638	325	964	453	286	52	464	370	0280	
145	151	-	-	356	218	433	265	99	51	95	132	0290	
358	320	-	-	482	291	726	410	321	134	248	236	0300	
192	178	-	-	700	346	904	392	383	33	196	256	0310	
125	129	-	-	265	117	391	209	219	35	140	163	0320	
178	175	-	-	362	224	487	281	148	47	133	149	0330	
321	297	-	-	499	253	700	358	108	38	311	206	0340	
349	369	-	-	516	255	682	338	126	27	181	222	0350	
463	440	-	-	1015	593	1228	666	200	67	286	301	0360	
472	454	-	-	1212	625	1611	764	464	265	551	408	0370	
391	377	-	-	1131	707	1359	621	264	109	518	402	0380	
180	188	-	-	638	343	800	481	357	46	237	365	0390	
668	608	-	-	1372	691	1828	494	372	37	427	291	0490	
471	417	15	14	1602	886	1596	793	202	93	361	438	0500	
972	880	-	-	1767	993	2457	1605	514	294	719	721	0511	
238	204	3	2	485	259	555	168	121	19	113	80	0520	
11595	**10918**	**18**	**16**	**24405**	**13076**	**32321**	**17074**	**9845**	**3809**	**10250**	**9820**		**C.D. Block Total Rural**
1324	1319	-	-	6341	4589	5601	1638	259	62	617	600	3003	
582	549	-	-	2914	1807	3314	983	243	10	333	282	3004	
1906	**1868**	**-**	**-**	**9255**	**6396**	**8915**	**2621**	**502**	**72**	**950**	**882**		**C.D. Block Total Urban**

L.C. No.	Name of C.D. Block / village / Town		Live Stock, Forestry, Fishing, Hunting & Plantation Orchards and Allied activities (III)		Mining and Quarrying (IV)		Manufacturing, Processing, Servicing & Repairs in Household industry V(a)		Manufacturing, Processing, Servicing & Repairs in other than Household industry V(b)		Constructions (VI)	
			(M)	(F)	(M)	(F)	(M)	(F)	(M)	(F)	(M)	(F)
1	2		24	25	26	27	28	29	30	31	32	33
0030	**Avanashi C.D. Block**	**T**	**170**	**111**	**44**	**8**	**1252**	**550**	**10538**	**2746**	**1205**	**214**
		R	**148**	**107**	**15**	**3**	**1000**	**468**	**6655**	**1863**	**845**	**146**
		U	**22**	**4**	**29**	**5**	**252**	**82**	**3883**	**883**	**360**	**68**
0040	Pongalur		2	9	1	-	24	13	127	57	61	10
0050	Alathur		4	11	7	2	28	7	107	24	165	15
0060	Mangarasavalaya palayam		1	-	-	-	26	13	110	31	4	-
0070	Kuttagam		7	2	-	-	29	24	40	38	77	19
0080	Pothampalayam		1	1	-	-	64	41	82	21	1	-
0090	Pulipar		30	-	-	-	1	-	11	-	1	-
0100	Thathanur		2	-	-	-	230	56	281	103	18	2
0110	Punjaithamaraikulam		2	-	-	-	-	1	48	48	9	-
0120	Papankulam		10	16	-	-	13	2	142	28	59	-
0130	Cheyur		1	1	-	-	6	3	412	50	16	2
0140	Thandukkarampalayam		5	-	-	-	102	18	165	29	77	6
0150	Kanur		13	14	-	-	4	2	101	27	7	-
0260	Ramanathapuram		2	1	-	-	7	52	101	12	5	1
0270	Muriandampalayam		7	5	-	-	8	1	195	64	42	18
0280	Vettuvapalayam		-	-	-	-	-	-	155	21	5	-
0290	Karumapalayam		2	2	-	-	1	-	158	67	15	4
0300	Neduvacheri		1	3	-	-	8	4	76	12	17	2
0310	Vaduganpalayam		6	2	-	-	43	9	155	73	9	1
0320	Ayyampalayam		-	-	-	-	1	-	14	9	141	-
0330	Thulukkamuthu		4	6	3	-	5	2	145	57	2	-
0340	Kuppandampalayam		1	3	2	-	1	4	231	93	4	-
0350	Sinnaripalayam		7	2	-	-	42	8	168	42	70	13
0360	Sembainallur		7	7	-	-	3	1	467	210	45	28
0370	Nambiampalayam		[illegible]	1	1	1	29	5	348	40	20	1
0380	Karavalur		13	4	-	-	52	5	245	46	14	3
0390	Uppilipalayam		3	7	-	-	6	3	130	42	8	-
0490	Pudupalayam		4	2	1	-	20	1	824	132	26	4
0500	Velayuthompalayam		5	1	-	-	47	12	599	168	26	12
0511	Palangari a/b		5	7	-	-	196	230	746	253	29	5
0520	Kaniampundi		-	-	-	-	4	1	272	66	2	-
C.D. Block Total Rural			**148**	**107**	**15**	**3**	**1000**	**468**	**6655**	**1863**	**845**	**146**
3003	Avanashi (TP)		18	4	1	-	126	27	1878	393	278	41
3004	Tirumuruganpundi(TP)		4	-	28	5	126	55	2005	490	82	27
C.D. Block Total Urban			**22**	**4**	**29**	**5**	**252**	**82**	**3883**	**883**	**360**	**68**

PRIMARY CENSUS ABSTRACT

MAIN WORKERS											
Trade and Commerce		Transport, Storage and Communications		Other services		Marginal Workers		Non-Workers		L.C. No.	
(VII)		(VIII)		(IX)							
(M)	(F)	(M)	(F)	(M)	(F)	(M)	(F)	(M)	(F)		
34	35	36	37	38	39	40	41	42	43	1	
Taluk (Part)											
2928	**515**	**1064**	**35**	**2488**	**933**	**82**	**2445**	**18743**	**34979**	**0030**	**T**
1521	**310**	**574**	**14**	**1468**	**534**	**57**	**2087**	**14091**	**24991**		**R**
1407	**205**	**490**	**21**	**1020**	**399**	**25**	**358**	**4652**	**9988**		**U**
37	11	18	-	47	22	-	7	468	773	0040	
71	13	25	1	65	30	17	175	756	1178	0050	
24	1	7	-	20	7	4	64	431	641	0060	
20	8	10	-	71	9	-	1	480	855	0070	
13	4	2	-	16	9	-	33	259	382	0080	
4	-	6	-	12	5	-	-	242	406	0090	
49	9	17	-	48	20	-	-	541	1079	0100	
12	8	4	-	23	12	-	1	218	437	0110	
53	5	8	-	45	16	14	94	439	578	0120	
218	35	48	-	210	47	-	14	918	1900	0130	
33	7	13	1	43	20	-	343	515	1145	0140	
51	17	8	-	54	26	2	2	675	931	0150	
25	3	14	-	35	12	-	44	526	977	0260	
32	6	11	-	35	20	-	21	618	775	0270	
26	1	5	1	23	8	-	-	332	785	0280	
25	4	12	-	26	5	-	-	170	337	0290	
21	2	9	1	25	16	-	160	284	385	0300	
62	11	24	2	26	5	6	58	380	779	0310	
2	-	-	-	4	2	-	2	173	321	0320	
21	5	7	-	19	15	2	71	261	390	0330	
22	6	4	-	17	8	5	74	223	439	0340	
39	12	45	2	14	10	1	168	306	471	0350	
104	35	63	2	53	15	-	468	568	600	0360	
79	23	31	-	85	20	-	92	527	1127	0370	
135	25	31	1	87	26	1	31	573	1239	0380	
23	4	17	1	19	13	5	10	349	664	0390	
50	4	36	1	68	22	-	82	690	1735	0490	
168	25	61	1	127	43	-	47	844	1396	0500	
90	25	25	-	133	70	-	2	1074	1692	0511	
12	1	13	-	18	1	-	23	251	574	0520	
1521	**310**	**574**	**14**	**1468**	**534**	**57**	**2087**	**14091**	**24991**	**C.D. Block Total Rural**	
1167	153	390	5	867	353	20	122	3187	6705	3003	
240	52	100	16	153	46	5	236	1465	3283	3004	
1407	**205**	**490**	**21**	**1020**	**399**	**25**	**358**	**4652**	**9988**	**C.D. Block Total Urban**	

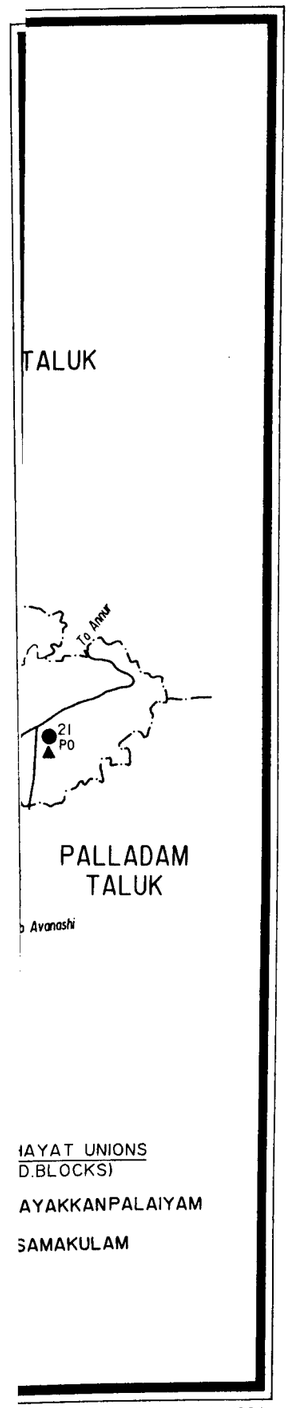

overnment of India Copyright, 1996.

PERIYANAYAKKANPALAIYAM
Community Development Block

Alphabetical list of villages
0040 : Periyanayakkanpalaiyam C.D. Block

Sl.No	NAME OF VILLAGE	1991 CENSUS		1981 CENSUS	
		LOCATION CODE (MANUAL)	LOCATION CODE (COMPUTER)	LOCATION CODE (MANUAL)	LOCATION CODE (COMPUTER)
1	2	3	4	5	6
1	Anaikatti (North)	23/10/4/9	23/10/0040/0090	20/8/3/7	20/08/0030/0070
2	Anaikatti (South)	23/10/4/10	23/10/0040/0100	20/8/3/24	20/08/0030/0240
3	Bilichi	23/10/4/2	23/10/0040/0020	20/8/3/2	20/08/0030/0020
4	Chinnathadagam	23/10/4/12	23/10/0040/0120	20/8/3/15	20/08/0030/0150
5	Gudalur	23/10/4/1	23/10/0040/0010	20/8/3/1	20/08/0030/0010
6	Naickenpalayam	23/10/4/7	23/10/0040/0070	20/8/3/5	20/08/0030/0050
7	Nanjundapuram	23/10/4/13	23/10/0040/0130	20/8/3/16	20/08/0030/0160
8	Pannimadai	23/10/4/15	23/10/0040/0150	20/8/3/17	20/08/0030/0170
9	Somayampalayam	23/10/4/14	23/10/0040/0140	20/8/3/23	20/08/0030/0230
10	Thadagam R.F.	23/10/4/8	23/10/0040/0080	20/8/3/6	20/08/0030/0060
11	Thudialur	23/10/4/16	23/10/0040/0160	20/8/3/18	20/08/0030/0180
12	Veerapandi	23/10/4/11	23/10/0040/0110	20/8/3/14	20/08/0030/0140

VILLAGE / URBAN PRIMARY CENSUS ABSTRACT

Avanashi

L.C. No.	Name of C.D. Block / village /Town		Area in Hectares/ sq.km (for Vil/Town)	No. of occupied resi. houses	No. of house holds	Total Population (including Institutional & Houseless population) (P)	(M)	(F)	Total Population in the age group (0-6) (P)	(M)	(F)	Scheduled Castes (M)	(F)	Scheduled Tribes (M)	(F)	Literates (M)	(F)	Total Main Workers (I - IX) (M)	(F)	INDUSTRIAL Cultivators (I) (M)	(F)	Agricultural Labourers (II) (M)	(F)	L.C. No.	
1	2		3	4	5	6	7	8	9	10	11	12	13	14	15	16	17	18	19	20	21	22	23	1	
0040	**Periyanayakkan palaiyam C.D.Block**	**T**	**374.77**	**40942**	**40961**	**163115**	**84213**	**78902**	**18576**	**9474**	**9102**	**10608**	**10389**	**1776**	**1694**	**58108**	**40669**	**51094**	**16931**	**4475**	**1315**	**11210**	**8378**	**0040**	**T**
		R	**318.93**	**20329**	**20334**	**79803**	**40910**	**38893**	**9114**	**4621**	**4493**	**5985**	**5942**	**1734**	**1650**	**26148**	**17434**	**25570**	**10194**	**3694**	**1129**	**7891**	**6138**		**R**
		U	**60.84**	**20613**	**20627**	**83312**	**43303**	**40009**	**9462**	**4853**	**4609**	**4623**	**4477**	**42**	**44**	**31960**	**23235**	**25524**	**6737**	**781**	**186**	**3319**	**2240**		**U**
0000	Gudalur		2990.53	5085	5085	19840	10220	9620	2164	1074	1090	863	866	-	-	7240	5104	6264	1913	436	142	1493	980	0000	
0020	Bilichi		2793.75	2076	2076	7908	4078	3830	851	443	408	766	713	2	2	2426	1500	2658	1078	664	115	1158	823	0020	
0070	Naickenpalayam		1488.78	1352	1355	5030	2620	2410	595	309	286	492	449	446	386	1423	855	1764	1043	539	291	707	603	0070	
0080	Thadagam R.F.		7055.57	50	50	186	92	94	32	14	18	-	-	91	94	27	11	65	53	5	1	54	52	0080	
0090	Anaikatti (North)		705.87	107	107	425	226	199	49	27	22	2	1	104	102	111	54	137	120	27	23	84	93	0090	
0100	Anaikatti (South)		2290.44	82	82	307	162	145	34	14	20	4	1	3	3	129	83	89	17	8	1	10	7	0000	
0110	Veerapandi		3578.27	1188	1188	4637	2348	2289	640	314	326	240	252	1062	1043	827	493	1567	928	470	150	720	619	0010	
0120	Chinnathadagam		1020.14	1644	1644	6340	3219	3121	715	360	355	483	518	26	6	1993	1290	1999	683	448	46	666	416	0020	
0130	Nanjundapuram		1198.92	1667	1367	6661	324	3337	738	397	341	578	587	-	13	2120	1409	2170	1310	477	239	914	872	0030	
0140	Somayampalayam		1310.91	1185	1185	4862	2449	2413	583	298	285	351	350	-	-	1370	870	1571	706	186	57	483	395	0040	
0150	Pannimadai		748.23	2000	2000	8054	4063	3991	983	500	482	894	871	-	-	2344	1525	2537	1057	233	30	895	763	0050	
0160	Thudialur		865.20	3893	8995	15553	8109	7444	1730	870	860	1312	1304	-	1	6138	4240	4779	1286	200	34	707	515	0060	
C.D. Block Total Rural			**26091.61**	**20329**	**20334**	**79803**	**40910**	**38893**	**9114**	**4621**	**4493**	**5985**	**5912**	**1734**	**1650**	**26148**	**17434**	**25570**	**10194**	**3694**	**1129**	**7891**	**6138**	**C.D. Block Total Rural**	
3206	Periyanayakkan palaiyam (TP)		9.38	4531	4532	18043	9473	8570	2001	1081	920	727	705	7	10	7246	5166	5529	1237	41	3	231	106	3206	
3207	Kavundampalayam (TP)		8.55	5231	5231	22005	11447	10558	2932	1491	1441	1194	1121	-	-	8119	6043	6631	1241	147	10	376	107	3207	
3209	Veerapandi (TP)		12.35	2326	2335	9325	4850	4475	821	429	392	873	865	34	34	3599	2536	2821	1010	171	44	434	554	3209	
3210	Veerakeralam (TP)		8.99	2638	2642	10572	5321	5251	1207	597	610	597	600	1	-	3760	2788	3253	1044	152	16	1016	653	3210	
3211	Kurudampalaiyam (VP)		6.55	2686	2686	10089	5299	4790	1142	565	577	660	642	-	-	2924	2671	3236	967	162	64	531	426	3211	
3216	Narasimhanayakken palayam (TP)		6.37	1812	1812	6972	3650	3322	764	389	375	271	259	-	-	2658	1866	2262	762	86	46	311	279	3216	
3218	Ashokapuram (VP)		8.65	1389	1389	6306	3263	3043	595	300	294	301	284	-	-	2654	2165	1792	476	22	3	120	115	3218	
C.D. Block Total Urban			**60.84**	**20613**	**20627**	**83312**	**43303**	**40009**	**9462**	**4853**	**4609**	**4623**	**4477**	**42**	**44**	**31960**	**23235**	**25524**	**6737**	**781**	**186**	**3319**	**2240**	**C.D. Block Total Urban**	

PRIMARY CENSUS ABSTRACT

VILLAGE / URBAN

CATEGORY OF

L.C. No.	Name of C.D. Block / village / Town		Live Stock, Forestry, Fishing, Hunting & Plantation Orchards and Allied activities (III)		Mining and Quarrying (IV)		Manufacturing, Processing, Servicing & Repairs in Household industry V(a)		Manufacturing, Processing, Servicing & Repairs in other than Household industry V(b)		Constructions (VI)	
			(M)	(F)	(M)	(F)	(M)	(F)	(M)	(F)	(M)	(F)
1	2		24	25	26	27	28	29	30	31	32	33
0040	**Periyanayakkan palaiyam C.D. Block**	**T**	**363**	**120**	**103**	**39**	**888**	**272**	**19336**	**3136**	**2337**	**573**
		R	**233**	**75**	**97**	**39**	**365**	**102**	**7639**	**1309**	**783**	**187**
		U	**130**	**45**	**6**	**-**	**523**	**170**	**11697**	**1827**	**1554**	**386**
0000	Gudalur		36	24	38	14	215	20	2953	448	102	10
0020	Bilichi		4	1	1	-	13	4	585	96	18	4
0070	Naickenpalayam		4	-	-	-	8	8	282	73	36	12
0080	Thadagam R.F.		-	-	-	-	-	-	3	-	-	-
0090	Anaikatti (North)		-	-	-	-	-	-	3	-	-	-
0000	Anaikatti (South)		-	-	-	-	-	-	11	-	1	-
0010	Veerapandi		28	9	-	-	3	1	220	113	5	-
0020	Chinnathadagam		17	2	1	-	52	12	358	108	48	4
0030	Nanjundapuram		40	5	3	1	19	13	306	40	46	5
0040	Somayampalayam		12	5	54	24	8	4	440	145	94	21
0050	Pannimadai		49	11	-	-	25	10	646	89	199	42
0060	Thudialur		43	18	-	-	22	30	1832	197	234	89
C.D. Block Total Rural			**233**	**75**	**97**	**39**	**365**	**102**	**7639**	**1309**	**783**	**187**
3206	Periyanayakkan palaiyam (TP)		33	9	-	-	31	6	3287	586	449	110
3207	Kavundampalayam		17	10	1	-	345	113	2432	323	507	119
3209	Veerapandi (TP)		18	9	-	-	69	18	1365	212	65	9
3210	Veerakeralam (TP)		31	4	5	-	29	17	881	142	149	37
3211	Kurudampalaiyam (VP)		16	8	-	-	19	8	1579	225	179	47
3216	Narasimhanayakken palaiyam (TP)		9	2	-	-	28	8	1362	267	26	14
3218	Ashokapuram (VP)		6	3	-	-	2	-	791	72	179	50
C.D. Block Total Urban			**130**	**45**	**6**	**-**	**523**	**170**	**11697**	**1827**	**1554**	**386**

PRIMARY CENSUS ABSTRACT

MAIN WORKERS

Trade and Commerce (VII)		Transport, Storage and Communications (VIII)		Other services (IX)		Marginal Workers		Non-Workers		L.C. No.	
(M)	(F)	(M)	(F)	(M)	(F)	(M)	(F)	(M)	(F)		
34	35	36	37	38	39	40	41	42	43	1	
Taluk (Part)											
4783	**774**	**2283**	**90**	**5316**	**2234**	**85**	**801**	**33034**	**61170**	**0040**	**T**
1874	**322**	**998**	**37**	**1996**	**856**	**58**	**689**	**15282**	**28010**		**R**
2909	**452**	**1285**	**53**	**3320**	**1378**	**27**	**112**	**17752**	**33160**		**U**
360	67	160	10	471	198	3	17	3953	7690	0010	
76	8	50	-	89	27	9	104	1411	2648	0020	
75	17	41	-	72	39	-	-	863	1367	0070	
1	-	-	-	2	-	-	-	27	41	0080	
13	-	3	-	7	4	-	-	89	79	0090	
36	1	5	-	18	8	-	-	73	128	0000	
57	11	16	-	48	25	-	2	781	1359	0010	
163	22	62	1	184	72	8	172	1212	2266	0020	
164	65	59	-	142	70	-	-	1154	2027	0030	
145	12	45	2	104	41	5	231	873	1476	0040	
240	54	90	2	160	56	31	30	1495	2904	0050	
544	65	467	22	699	316	2	133	3358	6025	0060	
1874	**322**	**998**	**37**	**1996**	**856**	**58**	**689**	**15282**	**28010**	**C.D. Block Total Rural**	
505	78	179	6	773	333	7	8	3937	7325	3206	
1047	131	646	20	1113	408	12	15	4804	9302	3207	
174	64	74	5	151	95	-	6	2029	3459	3209	
387	44	160	3	443	128	1	-	2067	4207	3210	
343	49	100	8	307	132	1	38	2062	3785	3211	
176	35	52	1	212	110	-	24	1388	2536	3216	
277	51	74	10	321	172	6	21	1465	2546	3218	
2909	**452**	**1285**	**53**	**332-**	**1378**	**27**	**112**	**17752**	**33160**	**C.D. Block Total Urban**	

SARKARSAMAKULAM
Community Development Block

Alphabetical list of villages
0050 : Sarkarsamakulam C.D. Block

Sl.No	NAME OF VILLAGE	1991 CENSUS		1981 CENSUS	
		LOCATION CODE (MANUAL)	LOCATION CODE (COMPUTER)	LOCATION CODE (MANUAL)	LOCATION CODE (COMPUTER)
1	2	3	4	5	6
1	Agraharasamakulam	23/10/5/5	23/10/0050/0050	20/8/3/9	20/08/0030/0090
2	Idigarai	23/10/5/6	23/10/0050/0060	20/8/3/8	20/08/0030/0080
3	Kalapatti	23/10/5/22	23/10/0050/0220	20/8/3/22	20/08/0030/0220
4	Kallipalayam	23/10/5/20	23/10/0050/0200	20/8/3/12	20/08/0030/0120
5	Keeranatham	23/10/58/18	23/10/0050/0180	20/8/3/413	20/08/0030/0130
6	Kondayampalayam	23/10/5/4	23/10/0050/0040	20/8/3/410	20/08/0030/0100
7	Sarcarsamakulam	23/10/5/19	23/10/0050/0190	20/8/3/11	20/08/0030/0110
8	Vellaikinar	23/10/5/417	23/10/0050/0170	20/8/3/19	20/08/0030/0190
9	Vellamadai	23/10/5/3	23/10/0050/0030	20/8/3/3	20/08/0030/0030
10	Vellanaipatti	23/10/5/21	23/10/0050/0210	20/8/3/21	20/08/0030/0210

VILLAGE / URBAN PRIMARY CENSUS ABSTRACT

L.C. No.	Name of C.D. Block / village /Town		Area in Hectares/ sq.km (for Vil/Town)	No. of occupied resi. houses	No. of house holds	Total Population (including Institutional & Houseless population) (P)	(M)	(F)	Total Population in the age group (0-6) (P)	(M)	(F)	Scheduled Castes (M)	(F)	Scheduled Tribes (M)	(F)	Literates (M)	(F)	Total Main Workers (I - IX) (M)	(F)	INDUSTRIAL Cultivators (I) (M)	(F)	Agricultural Labourers (II) (M)	(F)	L.C. No.
1	2		3	4	5	6	7	8	9	10	11	12	13	14	15	16	17	18	19	20	21	22	23	1
0050	**Sarkarsamakulam**								**Coimbatore North**															
	Taluk (Part)																							
	C.D. Block	**T**	**199.10**	**20061**	**20080**	**79491**	**40452**	**39039**	**8561**	**4280**	**4281**	**6989**	**6890**	**-**	**-**	**26283**	**18000**	**25838**	**9795**	**2802**	**682**	**8687**	**6659**	**0050 T**
		R	**165.00**	**14094**	**14113**	**55854**	**28275**	**27579**	**5947**	**2960**	**2987**	**5407**	**5322**	**-**	**-**	**175589**	**11919**	**18522**	**8302**	**2415**	**608**	**7284**	**5990**	**R**
		U	**34.10**	**5967**	**5967**	**23637**	**12177**	**11460**	**2614**	**1320**	**1294**	**1582**	**1568**	**-**	**-**	**8694**	**6081**	**7316**	**1493**	**387**	**74**	**1403**	**669**	**U**
0030	Vellamadai		1721.60	1316	1316	5115	2590	2525	555	298	257	245	218	-	-	1256	778	1760	1165	285	40	990	1021	0030
0040	Kondayampalayam a/b		906.22	1316	1316	4776	2426	2350	499	241	258	492	506	-	-	1471	907	1593	833	197	46	818	664	0040
0051	Agraharasamakulam b/o		1027.91	591	591	2340	1211	1129	267	143	124	276	216	-	-	437	233	814	639	74	16	647	597	0051
0052	Agraharasamakulam		--	272	272	1026	523	503	96	45	51	266	257	-	-	243	167	348	141	27	6	207	115	0052
0060	Idigarai		1139.25	1542	1542	6158	3124	3034	638	312	326	432	436	-	-	1972	1377	2070	992	131	47	804	700	0060
0170	Vellaikinar		921.23	1857	1859	7811	3958	3853	901	437	464	1034	1065	-	-	2510	1788	2408	683	225	74	419	236	0170
0180	Keeranatham		1330.85	867	867	3253	1613	1640	317	159	158	341	354	-	-	992	625	1102	496	326	38	453	409	0180
0190	Sarcarsamakulam		1264.13	1613	1630	6433	3246	3187	706	339	367	783	786	-	-	2279	1558	2081	826	200	42	664	547	0190
0200	Kallipalayam		756.21	692	692	2534	1229	1305	284	136	148	189	171	-	-	697	455	840	612	232	129	420	458	0200
0210	Vellanaipatti		1641.55	907	907	3507	1756	1751	326	148	178	323	289	-	-	1147	793	1284	643	371	110	465	468	0210
0220	Kalapatti		2606.73	3121	3121	12901	6599	6302	1358	702	656	1026	1024	-	-	4585	3238	4219	1272	347	60	1397	775	0220
C.D. Block			**13315.68**	**14094**	**14113**	**55854**	**28275**	**27579**	**5947**	**2960**	**2987**	**5407**	**5322**	**-**	**-**	**17589**	**11919**	**18522**	**8302**	**2415**	**608**	**7284**	**5990**	**C.D. Block**
Total Rural																								**Total Rural**
3214	Saravanampatti (TP)		11.76	2731	2731	10753	5588	5165	1230	627	603	434	447	-	-	4096	2854	3314	707	125	33	515	284	3214
3215	Chinnavedampatti (TP)		12.32	1977	1977	7754	3978	3776	867	467	460	973	944	-	-	2593	1691	2486	553	147	10	735	336	3215
3219	Vilankurichi (VP)		10.02	1259	1259	5130	2611	2519	517	256	261	175	177	-	-	2005	1536	1516	233	115	31	153	49	3219
C.D. Block			**34.10**	**5967**	**5967**	**23637**	**12177**	**11460**	**2614**	**1320**	**1294**	**1582**	**1568**	**-**	**-**	**8694**	**6081**	**7316**	**1493**	**387**	**74**	**1403**	**669**	**C.D. Block**
Total Urban																								**Total Urban**

PRIMARY CENSUS ABSTRACT

L.C. No.	Name of C.D. Block / village / Town		VILLAGE / URBAN CATEGORY OF: Live Stock, Forestry, Fishing, Hunting & Plantation Orchards and Allied activities (III)		Mining and Quarrying (IV)		Manufacturing, Processing, Servicing & Repairs in Household industry V(a)		Manufacturing, Processing, Servicing & Repairs in other than Household industry V(b)		Construc-tions (VI)	
			(M)	(F)	(M)	(F)	(M)	(F)	(M)	(F)	(M)	(F)
1	2		24	25	26	27	28	29	30	31	32	33
												Coimbatore North
0050	**Sarkarsamakulam C.D. Block**	**T**	**82**	**32**	**3**	**-**	**141**	**56**	**8587**	**1041**	**706**	**122**
		R	**63**	**30**	**2**	**-**	**76**	**31**	**5263**	**718**	**368**	**88**
		U	**19**	**2**	**1**	**-**	**64**	**25**	**3324**	**323**	**338**	**34**
0030	Vellamadai		11	4	-	-	16	2	300	39	41	25
0040	Kondayampalayam a/b		3	-	2	-	10	-	369	80	32	2
0051	Agraharasamakulam b/b		-	-	-	-	1	-	45	11	2	-
0052	Agraharasamakulam		-	-	-	-	-	-	88	10	-	1
0060	Idigarai		9	18	-	-	7	-	872	140	28	6
0170	Vellaikinar		7	2	-	-	4	1	948	131	81	21
0180	Keeranatham		7	-	-	-	16	15	196	14	3	-
0190	Sarcarsamakulam		10	-	-	-	10	8	442	34	79	7
0200	Kallipalayam		-	-	-	-	3	-	121	6	-	-
0210	Vellanaipatti		5	2	-	-	5	4	271	25	5	2
0220	Kalapatti		11	4	-	-	4	1	1611	228	97	24
C.D. Block Total Rural			**63**	**30**	**2**	**-**	**76**	**31**	**5263**	**718**	**368**	**88**
3214	Saravanampatti (TP)		11	2	1	-	52	12	1732	181	171	26
3215	Chinnavedampatti (TP)		3	-	-	-	8	3	1017	101	103	5
3219	Vilankurichi (VP)		5	-	-	-	5	10	575	41	64	3
C.D. Block Total Urban			**19**	**2**	**1**	**-**	**65**	**25**	**3324**	**323**	**338**	**34**

MAIN WORKERS: Trade and Commerce (VII)		Transport, Storage and Communications (VIII)		Other services (IX)		Marginal Workers		Non-Workers		L.C. No.	
(M)	(F)	(M)	(F)	(M)	(F)	(M)	(F)	(M)	(F)		
34	35	36	37	38	39	40	41	42	43	1	
											Taluk (Part)
1820	**320**	**1000**	**59**	**2000**	**824**	**23**	**476**	**14591**	**28768**	**0050**	**T**
1166	**214**	**511**	**46**	**1374**	**577**	**17**	**464**	**9736**	**18813**		**R**
654	**106**	**489**	**13**	**636**	**247**	**6**	**12**	**4855**	**9955**		**U**
44	10	17	1	56	23	-	58	830	1302	0030	
60	9	21	2	84	30	2	39	828	1478	0040	
12	8	9	-	24	7	1	2	396	488	0051	
9	-	3	-	14	9	-	21	175	341	0052	
71	22	15	1	133	58	-	3	1054	2039	0060	
256	42	138	10	330	166	5	35	1545	3135	0170	
42	4	17	1	42	15	-	39	511	1105	0180	
239	60	114	18	323	110	3	118	1162	2243	0190	
31	6	11	1	22	12	-	-	389	693	0200	
109	13	16	-	37	19	-	4	472	1104	0210	
293	40	150	12	309	128	6	145	2374	4885	0220	
1166	**214**	**511**	**46**	**1374**	**577**	**17**	**464**	**9736**	**18813**	**C.D. Block Total Rural**	
333	47	148	8	226	114	-	3	2274	4455	3214	
157	38	52	-	264	60	6	9	1486	3214	3215	
164	21	289	5	146	73	-	-	1095	2286	3219	
654	**106**	**489**	**13**	**636**	**247**	**6**	**12**	**4855**	**9955**	**C.D. Block Total Urban**	

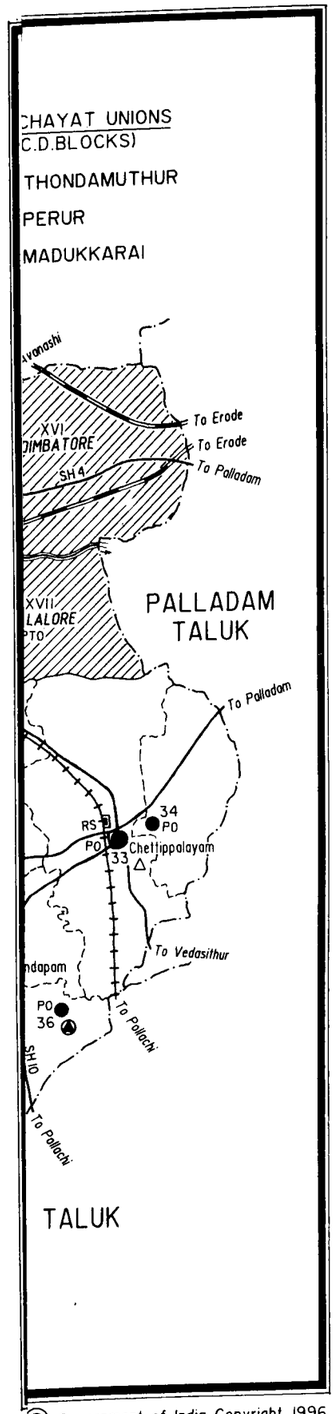

© Government of India Copyright, 1996.

PERUR
Community Development Block

Alphabetical list of villages
0060 : Perur C.D. Block

Sl.No	NAME OF VILLAGE	1991 CENSUS		1981 CENSUS	
		LOCATION CODE (MANUAL)	LOCATION CODE (COMPUTER)	LOCATION CODE (MANUAL)	LOCATION CODE (COMPUTER)
1	2	3	4	5	6
1	Vedappatti	23/10/6/4	23/10/0060/0040	20.08/4/36	20/08/0040/0360

VILLAGE / URBAN PRIMARY CENSUS ABSTRACT

L.C. No.	Name of C.D. Block / village /Town		Area in Hectares/ sq.km (for Vil/Town)	No. of occupied resi. houses	No. of house holds	Total Population (including Institutional & Houseless population)			Total Population in the age group (0-6)			Scheduled Castes		Scheduled Tribes		Literates		Total Main Workers (I - IX)		INDUSTRIAL Cultivators		Agricultural Labourers (I)		Agricultural (II)		L.C. No.	
						(P)	(M)	(F)	(P)	(M)	(F)	(M)	(F)	(M)	(F)	(M)	(F)	(M)	(F)	(M)	(F)	(M)	(F)	(M)	(F)		
1	2		3	4	5	6	7	8	9	10	11	12	13	14	15	16	17	18	19	20	21	22	23	1			
																										Coimbatore South	
0060	Perur C.D. Block	T	105.42	26886	26928	116281	595550	56731	14222	7278	6944																
		R	55.44	1651	1651	6859	3499	3360	756	389	367																
		U	49.98	25235	25277	109422	56051	53371	13466	6889	6577																
0040	Vedapatti		613.64	1651	1651	6859	3499	3360	756	389	367																
C.D. Block Total Rural			613.64	1651	1651	6859	3499	3360	756	389	367																
3202	Kurichi (TP)		20.33	17863	17863	34796	33327	31469	8089	4117	3972																
3203	Kuniamuthur (TP)		23.54	8758	8786	37803	19257	18546	4693	2391	2302																
3212	Perur (TP)		6.11	1614	1628	6823	3467	3356	684	381	303																
C.D. Block Total Urban			49.98	25235	25277	109422	56051	53371	13466	6889	6577																
																										Taluk (Part)	
												8080	7903	423	435	44912	33605	32432	5903	800	138	3061	1609	0060	T		
												1481	1419	-	-	2350	1643	2025	784	42	5	983	638		R		
												6599	6484	423	435	42562	31962	30407	5119	758	133	2078	971		U		
												1481	1419	-	-	2350	1643	2025	754	42	5	983	638	0040			
												1481	1419	-	-	2350	1643	2025	784	42	5	983	638	C.D. Block Total Rural			
												3396	33-8	154	173	26039	19779	17780	2391	133	17	424	132	3202			
												2713	2679	269	262	14077	10302	10563	2033	447	63	1252	488	3203			
												490	497	-	-	2446	1881	2064	695	178	53	402	351	3212			
												6599	6484	423	435	42562	31962	30407	5119	758	133	2078	971	C.D. Block Total Urban			

PRIMARY CENSUS ABSTRACT

L C No.	Name of C.D.Block / village / Town	VILLAGE / URBAN	Live Stock, Forestry, Fishing, Hunting & Plantation Orchards and Allied activities (III)		Mining and Quarrying (IV)		Manufacturing, Processing, Servicing & Repairs in Household industry V(a)		Manufacturing, Processing, Servicing & Repairs in other than Household industry V(b)		Constructions (VI)	
			(M)	(F)	(M)	(F)	(M)	(F)	(M)	(F)	(M)	(F)
1	2		24	25	26	27	28	29	30	31	32	33
0060	**Perur**											
	C.D. Block	**T**	**176**	**128**	**41**	**10**	**520**	**103**	**11809**	**949**	**2281**	**541**
		R	**23**	**-**	**-**	**-**	**8**	**1**	**401**	**40**	**96**	**6**
		U	**153**	**128**	**41**	**10**	**512**	**102**	**11408**	**909**	**2185**	**535**
0040	Vedappatti		23	-	-	-	-	1	401	40	96	6
C.D. Block Total Rural			**23**	**-**	**-**	**-**	**-**	**1**	**401**	**40**	**96**	**6**
3202	Kurichi (TP)		47	11	26	6	81	38	7560	495	1314	215
3203	Kuniamuthur		97	115	15	4	400	43	3337	355	773	296
3212	Perur(TP)		9	2	-	-	31	21	511	59	98	24
C.D. Block Total Urban			**153**	**128**	**41**	**10**	**512**	**102**	**11408**	**909**	**2185**	**535**

MAIN WORKERS: Trade and Commerce (VII)		Transport, Storage and Communications (VIII)		Other services (IX)		Marginal Workers		Non-Workers		L.C. No.	
(M)	(F)	(M)	(F)	(M)	(F)	(M)	(F)	(M)	(F)		
34	35	36	37	38	39	40	41	42	43	1	
Taluk (Part)											
5589	**546**	**3600**	**188**	**4547**	**1691**	**120**	**451**	**26998**	**58677**	**0060**	**T**
215	**31**	**73**	**4**	**184**	**59**	**2**	**-**	**1472**	**2576**		**R**
5374	**515**	**3575**	**184**	**4363**	**1632**	**118**	**451**	**25526**	**47801**		**U**
215	31	73	4	184	59	2	-	1472	2576	0040	
215	**31**	**73**	**4**	**184**	**59**	**2**	**-**	**1472**	**2576**	**C.D. Block Total Rural**	
3268	298	2306	151	2621	1028	71	216	15476	28862	3202	
1745	153	1110	30	1387	486	46	226	8648	16287	3203	
361	64	119	3	355	118	1	9	1402	2652	3212	
5374	**515**	**3535**	**184**	**4363**	**1632**	**118**	**451**	**25526**	**47801**	**C.D. Block Total Urban**	

THONDAMUTHUR
Community Development Block

224582

Alphabetical list of villages
0070 : Thondamuthur C.D. Block

Sl.No	NAME OF VILLAGE	1991 CENSUS		1981 CENSUS	
		LOCATION CODE (MANUAL)	LOCATION CODE (COMPUTER)	LOCATION CODE (MANUAL)	LOCATION CODE (COMPUTER)
1	2	3	4	5	6
1	Alanthurai	23/10/7/16	23/10/0070/0160	20/8/4/44	20/08/0040/0440
2	Bodugampatti (Block 1)	23/10/7/1	23/10/0070/0010	20/8/4/25	20/08/0040/0250
3	Boluvampatti (R.F)	23/10/7/23	23/10/0070/0230	20/8/4/45	20/08/0040/0450
4	Boluvampatti (Block II)	23/10/7/13	23/10/0070/0130	20/8/4/42	20/08/0040/0420
5	Chittaraichavadi (East)	23/10/7/5	23/10/0070/0050	20/8/4/35	20/08/0040/0350
6	Chittaraichavadi (West)	23/10/7/6	23/10/0070/0060	20/8/4/34	20/08/0040/0340
7	Devarayapuram	23/10/7/9	23/10/0070/0090	20/8/4/29	20/08/0040/0290
8	Ikkaraiboluvampatti	23/10/7/15	23/10/0070/0150	20/8/4/41	20/08/0040/0410
9	Jagirnaickenpalyam	23/10/7/10	23/10/0070/0100	20/8/4/32	20/08/0040/0320
10	Kalikkanaickenpalayam	23/10/7/3	23/10/0070/0030	20/8/4/27	20/08/0040/0270
11	Madampatti	23/10/7/19	23/10/0070/0190	20/8/4/38	20/08/0040/0380
12	Madavarayapuram	23/10/7/14	23/10/0070/0140	20/8/4/43	20/08/0040/0430
13	Narasipuram	23/10/7/12	23/10/0070/0120	20/8/4/31	20/08/0040/0310
14	Puluvapatti	23/10/7/17	23/10/0070/0170	20/8/4/40	20/08/0040/0400
15	Solakarai	23/10/7/24	23/10/0070/0240	20/8/4/57	20/08/0040/0570
16	Theethipalayam	23/10/7/20	23/10/0070/0200	20/8/4/37	20/08/0040/0370
17	Thenkarai	23/10/7/18	23/10/0070/0180	20/8/4/39	20/08/0040/0390
18	Thennammanallur	23/10/7/7	23/10/0070/0070	20/8/4/33	20/08/0040/0330
19	Thondamuthur	23/10/7/8	23/10/0070/0080	20/8/4/28	20/08/0040/0280
20	Vadavalli	23/10/7/2	23/10/0070/0020	20/8/4/26	20/08/0040/0260
21	Vellaimalaipattinam	23/10/7/11	23/10/0070/0110	20/8/4/30	20/08/0040/0300

VILLAGE / URBAN PRIMARY

L.C. No.	Name of C.D. Block / village /Town		Area in Hectares/ sq.km (for Vil/Town)	No. of occupied resi. houses	No. of house holds	Total Population (including Institutional & Houseless population) (P)	(M)	(F)	Total Population in the age group (0-6) (P)	(M)	(F)
1	2		3	4	5	6	7	8	9	10	11
											Coimbatore South
0070	**Thondamuthur**										
	C.D. Block	**T**	**51.74**	**26342**	**26353**	**104174**	**52408**	**51766**	**11591**	**5898**	**5693**
		R	**40.56**	**23969**	**23980**	**94939**	**47746**	**47193**	**10468**	**5343**	**5125**
		U	**11.18**	**2373**	**2373**	**9235**	**4662**	**4573**	**1123**	**555**	**568**
0010	Boluvampatti (Block I)		5877.48	112	112	378	200	178	40	22	18
0020	Vadavalli		1284.59	4072	4072	16549	8361	8188	1884	967	917
0030	Kalikkanaickenpalayam		1240.50	2196	2197	8447	4311	4136	913	484	429
0050	Chittaraichavadi (East)		597.40	-	-	-	-	-	-	-	-
0060	Chittaraichavadi (West)		216.72	-	-	-	-	-	-	-	-
0070	Thennammanallur		855.65	1068	1068	4266	2095	2171	471	238	233
0080	Thondamuthur		1152.17	2111	2111	8408	4187	4221	844	414	430
0090	Devarayapuram		1394.28	1389	1389	5420	2710	2710	646	313	333
0100	Jagirnaickenpalyam		263.37	252	252	948	477	471	93	46	47
0110	Vellaimalaipattinam		719.09	700	700	2696	1337	1359	316	172	144
0120	Narasipuram		1332.73	571	571	2375	1181	1194	294	140	154
0130	Boluvampatti(Block II)		10646.00	-	-	-	-	-	-	-	-
0140	Madavarayapuram		1308.36	1025	1025	4144	2119	2025	449	223	226
0150	Ikkaraiboluvampatti		1916.01	1740	1744	6723	3351	3372	749	376	373
0160	Alanthurai		2166.96	1655	1655	6656	3331	3325	804	375	429
0170	Puluvapatti		1645.64	2809	2809	11249	5676	5573	1212	628	584
0180	Thenkarai		1154.55	1697	1697	6722	3349	3373	709	374	335
0190	Madampatti		1554.34	1411	1417	5292	2692	2600	546	285	261
0200	Theethipalayam		1338.96	1161	1161	4666	2369	2297	498	286	212
0230	Boluvampatti (R F)		3202.84	-	-	-	-	-	-	-	-
0240	Solakarai		33.66	-	-	-	-	-	-	-	-
	C.D. Block Total Rural		**39901.30**	**23969**	**23980**	**94939**	**47746**	**47193**	**10468**	**5343**	**5125**
3213	Perurchettipalaiyam (V.P)		11.18	2373	2373	9235	4662	4573	1123	555	568
	C.D. Block Total Urban		**11.18**	**2373**	**2373**	**9235**	**4662**	**4573**	**1123**	**555**	**568**

CENSUS ABSTRACT

Scheduled Castes (M)	(F)	Scheduled Tribes (M)	(F)	Literates (M)	(F)	Total Main Workers (I - IX) (M)	(F)	INDUSTRIAL Cultivators (I) (M)	(F)	Agricultural Labourers (II) (M)	(F)	L.C. No.	
12	13	14	15	16	17	18	19	20	21	22	23	1	
Taluk (Part)													
8730	**8513**	**1267**	**1175**	**32483**	**21853**	**32964**	**17490**	**5536**	**1536**	**15392**	**13516**	**0070**	**T**
7795	**7606**	**1267**	**1175**	**29417**	**19744**	**30212**	**16344**	**5457**	**1526**	**14441**	**12655**		**R**
935	**907**	**-**	**-**	**3066**	**2109**	**2752**	**1146**	**79**	**10**	**951**	**861**		**U**
6	4	160	150	105	53	129	97	4	-	91	92	0010	
647	637	87	76	6157	4640	4901	1523	384	55	1222	838	0020	
800	742	2	2	2636	1803	2689	1669	416	236	1328	1195	0030	
-	-	-	-	-	-	-	-	-	-	-	-	0050	
-	-	-	-	-	-	-	-	-	-	-	-	0060	
583	579	-	-	1187	937	1360	1001	334	125	655	772	0070	
906	896	94	90	2647	1752	2653	1641	384	176	1196	1259	0080	
521	501	1	1	1454	898	1804	1192	530	151	927	963	0090	
148	145	-	-	248	171	320	289	76	27	210	238	0100	
283	296	-	-	645	450	909	369	246	32	537	314	0110	
162	164	82	59	713	401	788	403	163	33	493	334	0120	
-	-	-	-	-	-	-	-	-	-	-	-	0130	
212	192	90	93	1392	892	1394	541	249	27	840	493	0140	
769	789	427	422	1881	1184	2132	1451	270	53	1424	1303	0150	
497	489	259	228	1768	1148	2231	997	387	87	1399	869	0160	
972	898	33	28	3485	2303	3357	1631	896	182	1696	1336	0170	
408	393	30	23	1819	1102	2281	1783	612	147	850	1298	0180	
519	528	-	-	1680	1010	1736	901	220	72	946	712	0190	
362	353	2	3	1600	1000	1528	856	286	123	627	639	0200	
-	-	-	-	--	--	--	--	--	--	--	--	0230	
-	-	-	-	--	--	--	--	--	--	--	--	0240	
7795	**7606**	**1267**	**1175**	**29417**	**19744**	**30212**	**16344**	**5457**	**1526**	**14441**	**12655**	**C.D. Block Total Rural**	
935	907	--	--	3066	2109	2752	1146	79	10	951	861	3213	
935	**907**	**--**	**--**	**3066**	**2109**	**2752**	**1146**	**79**	**10**	**951**	**861**	**C.D. Block Total Urban**	

PRIMARY CENSUS ABSTRACT

L.C. No.	Name of C.D. Block / village / Town	VILLAGE / URBAN CATEGORY OF	Live Stock, Forestry, Fishing, Hunting & Plantation Orchards and Allied activities (III)		Mining and Quarrying (IV)		Manufacturing, Processing, Servicing & Repairs in Household industry V(a)		Manufacturing, Processing, Servicing & Repairs in other than Household industry V(b)		Constructions (VI)	
			(M)	(F)	(M)	(F)	(M)	(F)	(M)	(F)	(M)	(F)
1	2		24	25	26	27	28	29	30	31	32	33
												Coimbatore South
0070	**Thondamuthur C.D. Block**	**T**	**354**	**71**	**6**	**1**	**599**	**156**	**3263**	**474**	**730**	**110**
		R	**277**	**65**	**6**	**1**	**557**	**132**	**2563**	**398**	**562**	**87**
		U	**77**	**6**	**-**	**-**	**42**	**24**	**700**	**76**	**168**	**23**
0010	Boluvampatti (Block I)		-	-	-	-	-	-	1	-	-	-
0020	Vadavalli		16	1	1	-	288	35	870	96	249	35
0030	Kalikkanaickenpalayam		13	3	-	-	11	1	305	70	34	4
0050	Chittaraichavadi (East)		-	-	-	-	-	-	-	-	-	-
0060	Chittaraichavadi (West)		-	-	-	-	-	-	-	-	-	-
0070	Thennammanallur		23	5	-	-	40	20	61	15	51	16
0080	Thondamuthur		20	3	-	-	30	11	239	30	54	5
0090	Devarayapuram		-	-	-	-	13	4	87	13	12	-
0100	Jagirnaickenpalyam		1	1	-	-	-	-	11	16	6	3
0110	Vellaimalaipattinam		1	2	-	-	3	-	41	8	3	-
0120	Narasipuram		1	-	-	-	2	-	38	1	9	5
0130	Boluvampatti (Block II)		-	-	-	-	-	-	-	-	-	-
0140	Madavarayapuram		30	-	-	-	1	-	28	4	2	-
0150	Ikkaraiboluvampatti		19	5	-	-	16	2	100	17	13	1
0160	Alanthurai		7	-	-	-	3	1	64	2	12	-
0170	Puluvapatti		25	3	-	-	58	8	158	10	34	-
0180	Thenkarai		89	36	2	-	31	23	165	64	30	9
0190	Madampatti		17	3	1	-	36	24	152	24	36	7
0200	Theethipalayam		15	3	2	1	25	3	243	28	17	2
0230	Boluvampatti (R.F)		-	-	-	-	-	-	-	-	-	-
0240	Solakarai		-	-	-	-	-	-	-	-	-	-
	C.D. Block Total Rural		**277**	**65**	**6**	**1**	**557**	**132**	**2563**	**398**	**562**	**87**
3213	Perurchettipalaiyam (V.P)		77	6	-	-	42	24	700	76	168	23
	C.D. Block Total Urban		**77**	**6**	**-**	**-**	**42**	**24**	**700**	**76**	**168**	**23**

PRIMARY CENSUS ABSTRACT

MAIN WORKERS: Trade and Commerce (VII)		Transport, Storage and Communications (VIII)		Other services (IX)		Marginal Workers		Non-Workers		L.C. No.	
(M)	(F)	(M)	(F)	(M)	(F)	(M)	(F)	(M)	(F)		
34	35	36	37	38	39	40	41	42	43	1	
											Taluk (Part)
3029	**641**	**1266**	**56**	**2789**	**929**	**27**	**241**	**19417**	**34035**	**0070**	**T**
2712	**595**	**1068**	**42**	**2569**	**843**	**26**	**239**	**17508**	**30610**		**R**
317	**46**	**198**	**14**	**220**	**86**	**1**	**2**	**1909**	**3425**		**U**
2	-	7	1	24	4	-	-	71	81	0010	
840	152	218	21	813	290	-	24	3460	6641	0020	
239	52	101	7	242	101	-	5	1622	2462	0030	
-	-	-	-	-	-	-	-	-	-	0050	
-	-	-	-	-	-	-	-	-	-	0060	
79	15	27	1	96	32	-	-	735	1170	0070	
317	58	98	-	315	99	2	43	1532	2537	0080	
91	17	31	1	113	43	-	3	906	1515	0090	
10	2	-	-	6	2	-	-	157	182	0100	
37	4	16	-	25	9	-	2	428	988	0110	
28	8	10	-	44	22	-	-	393	791	0120	
-	-	-	-	-	-	-	-	-	-	0130	
68	1	77	-	99	16	-	-	725	1484	0140	
105	28	47	1	138	41	-	-	1219	1921	0150	
138	14	109	-	112	24	1	17	1099	2311	0160	
175	24	91	2	224	66	-	29	2319	3913	0170	
303	167	69	3	130	36	13	83	1055	1507	0180	
131	30	83	4	114	25	-	-	956	1699	0190	
149	23	84	1	80	33	10	33	831	1408	0200	
-	-	-	-	-	-	-	-	-	-	0230	
-	-	-	-	-	-	-	-	-	-	0240	
2712	**595**	**1068**	**42**	**2569**	**843**	**26**	**239**	**17508**	**30610**	**C.D. Block Total Rural**	
317	46	198	14	220	86	1	2	1909	3425	3213	
317	**46**	**198**	**14**	**220**	**86**	**1**	**2**	**1909**	**3425**	**C.D. Block Total Urban**	

MADUKKARAI
Community Development Block

Alphabetical list of villages
0080 : Madukkarai C.D. Block

Sl.No	NAME OF VILLAGE	1991 CENSUS		1981 CENSUS	
		LOCATION CODE (MANUAL)	LOCATION CODE (COMPUTER)	LOCATION CODE (MANUAL)	LOCATION CODE (COMPUTER)
1	2	3	4	5	6
1	Arasippalayam	23/10/3/38	23/10/0080/0380	20/8/4/60	20/08/0040/0600
2	Chettippalayam	23/10/8/33	23/10/0080/0330	20/8/4/49	20/08/0040/0490
3	Ettimadai	23/10/8/22	23/10/0080/0220	20/8/4/55	20/08/0040/0550
4	Ettimadai (R.F)	23/10/8/21	23/10/0080/0210	20/8/4/46	20/08/0040/0460
5	Karunchamigoundenpalayam	23/10/8/30	23/10/0080/0300	20/8/4/52	20/08/0040/0520
6	Malumichampatti	23/10/8/32	23/10/0080/0320	20/8/4/48	20/08/0040/0480
7	Mavuthampathi	23/10/8/25	23/10/0080/0250	20/8/4/58	20/08/0040/0580
8	Myleripalayam	23/10/8/36	23/10/0080/0360	20/8/4/63	20/08/0040/0630
9	Nachippalayam	23/10/8/37	23/10/0080/0370	20/8/4/62	20/08/0040/0620
10	Orattukkuppai	23/10/8/34	23/10/0080/0340	20/8/4/50	20/08/0040/0500
11	Othakkalmandapam	23/10/8/35	23/10/0080/0350	20/8/4/51	20/08/0040/0510
12	Palathorai	23/10/8/28	23/10/0080/0280	20/8/4/53	20/08/0040/0530
13	Pichanur	23/10/8/26	23/10/0080/0260	20/8/4/56	20/08/0040/0560
14	Seerappalayam	23/10/8/31	23/10/0080/0310	20/8/4/47	20/08/0040/0470
15	Thambagoundenpalayam	23/10/8/29	23/10/0080/0290	20/8/4/59	20/08/0040/0590
16	Tirumalayampalayam	23/10/8/27	23/10/0080/0270	20/8/4/54	20/08/0040/0540
17	Valukkupparai	23/10/8/39	23/10/0080/0390	20/8/4/61	20/08/0040/0610

VILLAGE / URBAN PRIMARY CENSUS ABSTRACT

L.C. No.	Name of C.D. Block / village /Town		Area in Hectares/ sq.km (for Vil/Town)	No. of occupied resi. houses	No. of house holds	Total Population (including Institutional & Houseless population) (P)	(M)	(F)	Total Population in the age group (0-6) (P)	(M)	(F)
1	2		3	4	5	6	7	8	9	10	11
											Coimbatore South
0080	**Madukkarai C.D. Block**	T	**285.45**	**24010**	**24011**	**95803**	**48827**	**46976**	**9961**	**5090**	**4871**
		R	**247.80**	**15878**	**15879**	**63305**	**32328**	**30977**	**6800**	**3475**	**3325**
		U	**37.65**	**8132**	**8132**	**32498**	**16499**	**15999**	**3161**	**1615**	**1546**
0210	Ettimadai(R.F)		981.31	-	-	-	-	-	-	-	-
0220	Ettimadai		1665.17	1404	1404	5727	2957	2770	629	335	294
0250	Mavuthampathi		1582.16	1003	1003	3985	2041	1944	459	233	226
0260	Pichanur		1848.06	1075	1075	4137	2037	2100	497	240	257
0270	Tirumalayampalayam		1365.61	2379	2379	9684	4864	4820	983	481	502
0280	Palathorai		344.34	627	627	2505	1267	1238	271	151	120
0290	Thambagoundenpalayam		361.10	117	117	537	282	255	34	23	11
0300	Karunchamigoundenpalayam		413.30	18	18	73	40	33	5	1	4
0310	Seerappalayam		1187.55	998	998	4066	2098	1968	474	256	218
0320	Malumichampatti		1579.52	1173	1173	4471	236[illegible]	2109	554	283	271
0330	Chettippalayam		2408.53	1325	1326	5325	2690	2635	621	310	311
0340	Orattukkuppai		1019.33	414	414	1832	972	860	174	96	78
0350	Othakkalmandapam		1383.96	2286	2286	9353	4831	4522	877	426	451
0360	Myleripalayam		1112.88	950	950	3574	1800	1774	412	211	201
0370	Nachippalayam		516.52	584	584	2300	1170	1130	256	135	121
0380	Arasippalayam		1085.60	464	464	1799	915	884	197	106	91
0390	Valukkupparai		1698.30	1061	1061	3937	2002	1935	357	188	169
	C.D. Block Total Rural		**20553.24**	**15878**	**15879**	**63305**	**32328**	**30977**	**6800**	**3475**	**3325**
3204	Madukkarai (PTS)		21.47	4476	4476	18110	9269	8841	1805	939	866
3208	Vellalore (TP)		16.18	3656	3656	14388	7230	7158	1356	676	680
	C.D. Block Total Urban		**37.65**	**8132**	**8132**	**32498**	**16499**	**15999**	**3161**	**1615**	**1546**

Scheduled Castes (M)	(F)	Scheduled Tribes (M)	(F)	Literates (M)	(F)	Total Main Workers (I - IX) (M)	(F)	INDUSTRIAL Cultivators (I) (M)	(F)	Agricultural Labourers (II) (M)	(F)	L.C. No.	
12	13	14	15	16	17	18	19	20	21	22	23	1	
Taluk (Part)													
9082	**8910**	**339**	**334**	**31651**	**20933**	**29899**	**11068**	**4647**	**1508**	**9284**	**6755**	**0080**	**T**
6959	**6772**	**325**	**324**	**19390**	**12198**	**20813**	**9509**	**4025**	**1415**	**8160**	**6429**		**R**
2123	**2138**	**14**	**10**	**12261**	**8735**	**9086**	**1559**	**622**	**93**	**1124**	**326**		**U**
-	-	-	-	-	-	-	-	-	-	-	-	0210	
696	671	-	-	1530	961	1862	801	285	84	710	522	0220	
233	229	222	212	986	653	1428	901	258	137	850	693	0250	
444	441	10	9	1162	783	1328	611	288	67	754	496	0260	
1201	1159	86	97	2686	1633	3346	2133	756	331	1841	1657	0270	
505	490	-	-	699	463	741	209	138	59	311	97	0280	
86	83	-	-	108	84	205	184	3	1	194	176	0290	
-	-	-	-	38	20	35	2	31	1	-	1	0300	
454	427	-	-	1380	820	1310	285	199	19	379	172	0310	
339	314	-	-	1719	1092	1458	400	212	96	223	144	0320	
637	641	-	-	1619	1039	1578	447	202	20	499	253	0330	
212	211	-	-	578	384	667	188	335	49	170	112	0340	
559	564	-	-	3672	2475	2905	801	248	77	311	270	0350	
395	391	7	6	962	522	1203	979	213	99	558	748	0360	
377	358	-	-	602	327	783	435	174	102	441	305	0370	
284	282	-	-	471	273	629	332	165	35	338	266	0380	
537	511	-	-	1178	669	1335	80[illegible]	518	238	581	517	0390	
6959	**6772**	**325**	**324**	**19390**	**12198**	**20813**	**9509**	**4025**	**1415**	**8160**	**6429**	**C.D. Block Total Rural**	
990	927	14	10	6815	4913	5035	952	278	71	141	59	3204	
1133	1211	-	-	5446	3822	4051	607	344	22	983	267	3208	
2123	**2138**	**14**	**10**	**12261**	**8735**	**9086**	**1559**	**622**	**93**	**1124**	**326**	**C.D. Block Total Urban**	

VILLAGE / URBAN CATEGORY OF

L.C. No.	Name of C.D. Block / village / Town		Live Stock, Forestry, Fishing, Hunting & Plantation Orchards and Allied activities (III)		Mining and Quarrying (IV)		Manufacturing, Processing, Servicing & Repairs in Household industry V(a)		Manufacturing, Processing, Servicing & Repairs in other than Household industry V(b)		Constructions (VI)	
			(M)	(F)	(M)	(F)	(M)	(F)	(M)	(F)	(M)	(F)
1	2		24	25	26	27	28	29	30	31	32	33
	0080 Madukkarai											
	C.D Block	**T**	**223**	**75**	**240**	**106**	**509**	**91**	**7802**	**643**	**1200**	**412**
		R	**179**	**69**	**109**	**57**	**215**	**41**	**4008**	**429**	**649**	**235**
		U	**44**	**6**	**131**	**49**	**294**	**50**	**3794**	**214**	**551**	**177**
0210	Ettimadai(R.F)		-	-	-	-	-	-	-	-	-	-
0220	Ettimadai		28	9	1	-	26	4	231	13	59	39
0250	Mavuthampathi		12	2	-	-	8	3	89	10	3	1
0260	Pichanur		3	-	28	5	5	1	79	4	32	1
0270	Tirumalayampalayam		4	-	49	31	73	12	157	9	[illegible]	7
0280	Palathorai		13	-	20	18	1	-	105	6	40	1
0290	Thambagoundenpalayam		-	-	-	-	1	1	-	-	-	-
0300	Karunchamigoundenpalayam		-	-	-	-	-	-	2	-	-	-
0310	Seerappalayam		3	1	1	-	1	-	522	32	30	26
0320	Malumichampatti		10	4	2	-	40	2	695	74	87	34
0330	Chettippalayam		9	4	-	-	12	6	298	19	61	6
0340	Orattukkuppai		1	-	-	-	-	-	68	13	4	1
0350	Othakkalmandapam		55	47	1	-	28	10	1410	178	216	74
0360	Myleripalayam		37	2	3	1	4	-	160	54	40	24
0370	Nachippalayam		1	-	4	2	1	1	45	4	6	7
0380	Arasippalayam		-	-	-	-	5	-	85	9	-	1
0390	Valukkupparai		3	-	-	-	10	1	62	4	45	13
	C.D. Bock Total Rural		**179**	**69**	**109**	**57**	**215**	**41**	**4008**	**429**	**649**	**235**
3204	Madukkarai (PTS)		24	6	131	49	13	4	2058	153	495	169
3208	Vellalore (TP)		20	-	-	-	281	46	1736	61	56	8
	C.D. Block Total Urban		**44**	**6**	**131**	**49**	**294**	**50**	**3794**	**214**	**551**	**177**

PRIMARY CENSUS ABSTRACT

MAIN WORKERS

Trade and Commerce (VII)		Transport, Storage and Communications (VIII)		Other services (IX)		Marginal Workers		Non-Workers		L.C. No.	
(M)	(F)	(M)	(F)	(M)	(F)	(M)	(F)	(M)	(F)		
34	35	36	37	38	39	40	41	42	43	1	
Taluk (Part)											
1993	**397**	**1467**	**30**	**2534**	**1051**	**18**	**548**	**18910**	**35360**	**0080**	**T**
1259	**246**	**722**	**19**	**1487**	**569**	**8**	**448**	**11507**	**21020**		**R**
734	**151**	**745**	**11**	**1047**	**482**	**10**	**100**	**7403**	**14340**		**U**
-	-	-	-	-	-	-	-	-	-	0210	
172	33	122	1	228	96	-	-	1095	1969	0220	
73	28	71	1	64	26	-	-	613	1043	0250	
61	20	31	-	47	17	-	152	709	1337	0260	
143	14	83	2	214	70	1	117	1517	2570	0270	
44	6	30	-	39	22	-	-	526	1029	0280	
1	-	-	-	6	6	-	-	77	71	0290	
-	-	2	-	-	-	-	1	5	30	0300	
86	15	31	1	58	19	-	-	788	1683	0310	
99	14	37	2	53	30	3	8	901	1701	0320	
164	14	50	2	283	123	-	-	1112	2188	0330	
9	1	14	-	66	12	3	-	302	672	0340	
218	57	164	3	254	85	-	1	1926	3720	0350	
77	21	42	4	69	26	1	157	596	638	0360	
49	5	29	2	33	7	-	1	387	694	0370	
13	7	2	-	21	14	-	4	286	548	0380	
50	11	14	1	52	16	-	7	667	1127	0390	
1259	**246**	**722**	**19**	**1487**	**569**	**8**	**448**	**11507**	**21020**	**C.D. Block Total Rural**	
524	108	624	7	747	326	4	21	4230	7868	3204	
210	43	121	4	300	156	6	79	3173	6472	3208	
734	**151**	**745**	**11**	**1047**	**482**	**10**	**100**	**7403**	**14340**	**C.D. Block Total Urban**	

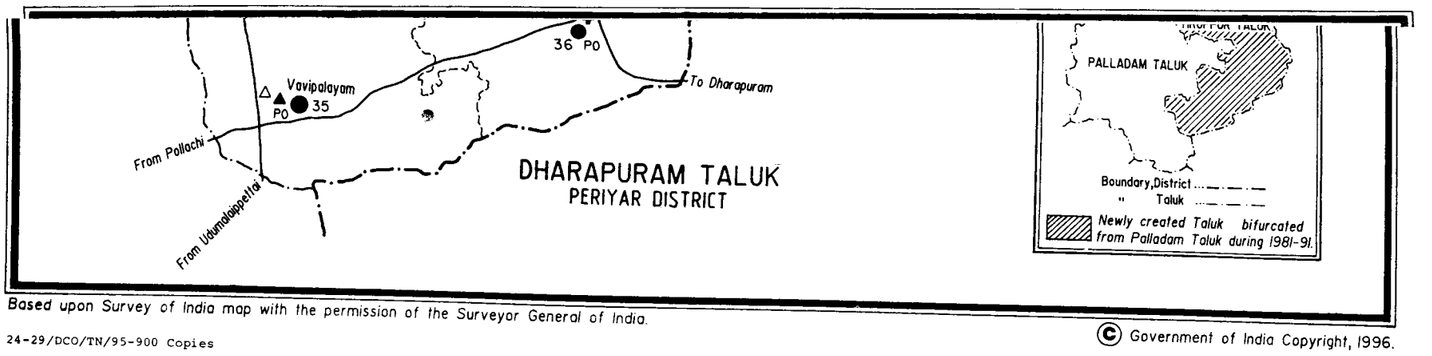

Based upon Survey of India map with the permission of the Surveyor General of India.

24-29/DCO/TN/95-900 Copies

© Government of India Copyright, 1996.

TIRUPPUR
Community Development Block

Alphabetical list of villages
0090 : Tiruppur C.D. Block

Sl.No	NAME OF VILLAGE	1991 CENSUS		1981 CENSUS	
		LOCATION CODE (MANUAL)	LOCATION CODE (COMPUTER)	LOCATION CODE (MANUAL)	LOCATION CODE (COMPUTER)
1	2	3	4	5	6
1	Andipalayam	23/10/9/19	23/10/0090/0190	20/8/3/9	20/08/0030/0090
2	Iduval	23/10/9/21	23/10/0090/0210	20/8/3/30	20/08/0030/0300
3	Ittiveerampalayam	23/10/9/7	23/10/0090/0070	20/8/3/11	20/08/0030/0110
4	Kalipalayam	23/10/9/10	23/10/0090/0100	20/8/3/19	20/08/0030/0190
5	Kanakkampalayam	23/10/9/9	23/10/0090/0090	20/8/3/18	20/08/0030/0180
6	Mangalam	23/10/9/20	23/10/0090/0200	20/8/3/8	20/08/0030/0080
7	Mannarai	23/10/9/13	23/10/0090/0130	20/8/3/22	20/08/0030/0220
8	Merkupathi	23/10/9/3	23/10/0090/0030	20/8/3/13	20/08/0030/0130
9	Mudalipalayam	23/10/9/15	23/10/0090/0150	20/8/3/24	20/08/0030/0240
10	Muthanampalayam	23/10/9/18	23/10/0090/0180	20/8/3/27	20/08/0030/0270
11	Nallur	23/10/9/14	23/10/0090/0140	20/8/3/23	20/08/0030/0230
12	Neripperichal	23/10/9/11	23/10/0090/0110	20/8/3/20	20/08/0030/0200
13	Pattampalayam	23//10/9/1	23/10/0090/0010	20/8/3/15	20/08/0030/0150
14	Perumanallur	23/10/9/6	23/10/0090/0060	20/8/3/17	20/08/0030/0170
15	Pongupalayam	23/10/9/8	23/10/0090/0080	20/8/3/10	20/08/0030/0100
16	Sokkanur	23/10/9/2	23/10/0090/0020	20/8/3/14	20/08/0030/0140
17	Thottipalayam	23/10/9/12	23/10/0090/0120	20/8/3/21	20/08/0030/0210
18	Toravalur	23/10/9/4	23/10/0090/0040	20/8/3/12	20/08/0030/0120
19	Vallipuram	23/10/9/5	23/10/0090/0050	20/8/3/16	20/08/0030/0160
20	Veerapandi	23/10/9/22	23/10/0090/0220	20/8/3/29	20/08/0030/0290

VILLAGE / URBAN PRIMARY CENSUS ABSTRACT

L.C. No.	Name of C.D. Block / village /Town		Area in Hectares/ sq.km (for Vil/Town)	No. of occupied resi. houses	No. of house holds	Total Population (including Institutional & Houseless population)			Total Population in the age group (0-6)			Scheduled Castes		Scheduled Tribes		Literates		Total Main Workers (I - IX)		INDUSTRIAL Cultivators (I)		INDUSTRIAL Agricultural Labourers (II)		L.C. No.	
						(P)	(M)	(F)	(P)	(M)	(F)	(M)	(F)	(M)	(F)	(M)	(F)	(M)	(F)	(M)	(F)	(M)	(F)		
1	2		3	4	5	6	7	8	9	10	11	12	13	14	15	16	17	18	19	20	21	22	23	1	
0090	**Tiruppur**																								**Tiruppur**
	C.D Block	**T**	**298.45**	**34687**	**34687**	**137087**	**70838**	**66249**	**15372**	**7771**	**7601**	**11846**	**11201**	**27**	**28**	**43282**	**25752**	**48533**	**16257**	**4945**	**1542**	**6503**	**4700**	**0090**	**T**
		R	**274.50**	**23771**	**23771**	**93070**	**47927**	**45143**	**10170**	**5224**	**4946**	**9228**	**8643**	**27**	**28**	**27558**	**15654**	**33081**	**12793**	**4324**	**1412**	**5600**	**4267**		**R**
		U	**23.95**	**10916**	**10916**	**44017**	**22911**	**21106**	**5202**	**2547**	**2655**	**2618**	**2558**	**-**	**-**	**15724**	**10098**	**15452**	**3464**	**621**	**130**	**903**	**433**		**U**
0010	Pattampalayam		485.04	340	340	1273	650	623	118	61	57	95	97	-	-	372	175	471	145	210	23	105	82	0010	
0020	Sokkanur		811.61	542	542	1884	948	936	154	76	78	128	114	-	-	573	277	654	366	263	112	195	203	0020	
0030	Merkupathi		759.06	727	727	2723	1417	1306	251	140	111	293	270	-	-	678	328	962	724	318	171	391	450	0030	
0040	Toravalur		746.27	482	482	1759	889	870	146	71	75	210	196	-	-	466	228	673	558	294	118	193	342	0040	
0050	Vallipuram		935.08	666	666	2401	1235	1166	188	85	103	425	382	-	-	645	270	854	313	225	102	472	184	0050	
0060	Perumanallur		838.98	972	972	3762	1919	1843	412	214	198	319	270	-	-	1160	779	1138	398	195	80	185	120	0060	
0070	Ittiveerampalayam		1489.87	965	965	3734	1917	1817	425	237	188	500	474	-	-	1027	616	1332	452	383	73	359	231	0070	
0080	Pongupalayam		927.73	766	766	2927	1489	1438	373	191	182	204	203	-	-	770	441	937	315	154	35	133	87	0080	
0090	Kanakkampalayam		781.42	888	888	3289	1705	1584	332	171	161	228	205	-	-	1075	624	1181	509	156	56	171	141	0090	
0100	Kalipalayam		1087.29	454	454	1704	867	837	154	78	76	275	237	-	-	438	228	657	450	182	56	205	298	0100	
0110	Neripperichal		1967.58	2742	2742	10902	5598	5304	1306	662	644	850	798	-	-	3087	1517	3936	1621	326	115	491	346	0110	
0121	Thottipalayam a/b		1128.79	2112	2112	8383	4401	3982	969	526	443	365	318	-	-	2603	1532	3156	1046	128	23	201	94	0121	
0131	Mannarai a/b		735.04	761	761	3039	1572	1467	325	167	158	144	149	-	-	852	455	1082	259	143	19	133	16	0131	
0141	Nallur a/b		2600.30	3356	3356	13421	6965	6456	1486	737	749	944	878	-	-	4344	2750	4709	1157	297	39	389	181	0141	
0150	Mudalipalayam		1720.98	848	848	3344	1702	1642	342	160	182	761	730	11	15	791	443	1238	384	195	65	541	209	0150	
0180	Muthanampalayam		2064.30	1586	1586	6166	3178	2988	681	344	337	990	902	-	-	1832	1122	2139	449	382	26	492	188	0180	
0190	Andipalayam		900.53	1360	1360	5563	2811	2752	613	308	305	737	735	16	13	1620	952	1971	897	84	21	274	362	0190	
0200	Mangalam		1085.64	1659	1659	6914	3547	3367	832	431	401	824	748	-	-	2297	1379	2349	811	148	84	232	330	0200	
0210	Iduval		933.75	781	781	3082	1581	1501	302	140	162	384	385	-	-	1003	485	1170	804	167	192	148	207	0210	
0221	Veerapandi a/b		942.85	1764	1764	6800	3536	3264	761	425	336	552	552	-	-	1925	1053	2472	1135	74	2	290	196	0221	
C.D. Block Total Rural			**22942.11**	**23771**	**23771**	**93070**	**47927**	**45143**	**10170**	**5224**	**4946**	**9228**	**8643**	**27**	**28**	**27558**	**15654**	**33081**	**12793**	**4324**	**1412**	**5600**	**4267**	**C.D. Block Total Rural**	
3002	Velampalaiyam (TP)		1.92	6476	6476	26248	13658	12590	3074	1502	1572	1465	1466	-	-	9923	6525	9116	1709	328	22	570	209	3002	
3005	Veerapandi (VP)		11.64	2114	2114	8515	4426	4089	1019	498	521	672	659	-	-	2807	1592	2985	932	182	91	189	148	3005	
3006	Chettipalaiyam (TP)		10.39	2326	2326	9254	4827	4427	1109	547	562	481	433	-	-	2994	1981	3351	823	111	17	144	76	3006	
C.D. Block Total Urban			**23.95**	**10916**	**10916**	**44017**	**22911**	**21106**	**5202**	**2547**	**2655**	**2618**	**2558**	**-**	**-**	**15724**	**10098**	**15452**	**3464**	**621**	**130**	**903**	**433**	**C.D. Block Total Urban**	

PRIMARY CENSUS ABSTRACT

L.C. No.	Name of C.D. Block / village / Town	VILLAGE / URBAN	Live Stock, Forestry, Fishing, Hunting & Plantation Orchards and Allied activities (III) (M)	(F)	Mining and Quarrying (IV) (M)	(F)	Manufacturing, Processing, Servicing & Repairs in Household industry V(a) (M)	(F)	Manufacturing, Processing, Servicing & Repairs in other than Household industry V(b) (M)	(F)	Constructions (VI) (M)	(F)
1	2		24	25	26	27	28	29	30	31	32	33
0090	**Tiruppur C.D. Block**	T	**230**	**79**	**187**	**80**	**3505**	**1029**	**23110**	**6523**	**2328**	**866**
		R	**159**	**61**	**185**	**79**	**2045**	**860**	**14216**	**4493**	**1530**	**631**
		U	**71**	**18**	**2**	**1**	**1460**	**169**	**8894**	**2030**	**798**	**235**
0010	Pattampalayam		-	-	3	-	9	1	87	22	13	2
0020	Sokkanur		2	-	1	-	84	16	39	13	21	2
0030	Merkupathi		1	-	-	-	-	-	19	9	188	54
0040	Toravalur		14	-	-	-	4	4	110	68	8	2
0050	Vallipuram		4	1	-	-	20	1	85	18	1	-
0060	Perumanallur		3	-	-	-	35	3	440	152	19	1
0070	Ittiveerampalayam		7	1	-	-	56	1	341	118	14	2
0080	Pongupalayam		3	3	44	14	299	57	243	94	6	6
0090	Kanakkampalayam		8	11	-	-	442	174	315	102	12	4
0100	Kalipalayam		5	-	-	-	14	2	196	79	14	3
0110	Neripperichal		26	7	67	8	480	205	1891	724	130	89
0121	Thottipalayam a/b		32	-	12	4	188	107	1830	649	285	112
0131	Mannarai a/b		6	-	-	-	2	2	629	194	24	18
0141	Nallur a/b		9	3	1	1	55	19	2477	629	258	78
0150	Mudalipalayam		6	3	-	-	4	1	346	68	35	13
0180	Muthanampalayam		5	-	-	-	87	17	726	166	113	18
0190	Andipalayam		7	11	4	3	25	3	1243	350	109	70
0200	Mangalam		16	13	-	-	4	12	1171	237	82	24
0210	Iduval		4	1	28	21	49	90	601	251	16	7
0221	Veerapandi a/b		1	7	25	28	188	145	1427	550	182	126
	C.D. Block Total Rural		**159**	**61**	**185**	**79**	**2045**	**860**	**14216**	**4493**	**1530**	**631**
3002	Velampalaiyam (TP)		11	1	1	-	1264	79	4989	1059	411	92
3005	Veerapandi (VP)		21	9	-	-	99	73	1692	448	144	77
3006	Chettipalaiyam (TP)		39	8	1	1	97	17	2213	523	243	66
	C.D. Block Total Urban		**71**	**18**	**2**	**1**	**1460**	**169**	**8894**	**2030**	**798**	**235**

MAIN WORKERS: Trade and Commerce (VII) (M)	(F)	Transport, Storage and Communications (VIII) (M)	(F)	Other services (IX) (M)	(F)	Marginal Workers (M)	(F)	Non-Workers (M)	(F)	L.C. No.	
34	35	36	37	38	39	40	41	42	43	1	
Taluk (Part)											
3484	**474**	**1481**	**26**	**2760**	**938**	**24**	**1031**	**22281**	**48961**	**0090**	T
2114	**338**	**1066**	**19**	**1842**	**633**	**22**	**954**	**14824**	**31396**		R
1370	**136**	**415**	**7**	**918**	**305**	**2**	**77**	**7457**	**17565**		U
18	-	11	-	15	15	-	-	179	478	0010	
15	2	5	-	29	18	1	3	293	567	0020	
9	4	2	-	34	36	-	5	455	577	0030	
18	9	2	-	30	15	-	1	216	311	0040	
6	-	17	-	24	7	2	439	379	414	0050	
84	14	37	-	140	28	2	5	779	1440	0060	
46	2	25	-	101	24	-	71	585	1294	0070	
33	9	7	2	15	8	-	4	552	1119	0080	
37	4	18	1	22	16	-	-	524	1075	0090	
20	5	12	-	9	7	-	102	210	285	0100	
187	72	158	4	180	51	8	223	1654	3460	0110	
186	23	120	3	174	31	2	47	1243	2889	0121	
44	5	43	-	58	5	-	14	490	1194	0131	
516	39	323	2	384	166	-	-	2256	5299	0141	
28	1	9	1	74	23	1	5	463	1253	0150	
123	10	65	2	146	22	1	-	1038	2539	0180	
105	28	44	1	76	48	1	10	839	1845	0190	
422	49	82	2	192	60	-	3	1198	2553	0200	
84	17	28	-	45	18	1	5	410	692	0210	
133	45	58	1	94	35	3	17	1061	2112	0221	
2114	**338**	**1066**	**19**	**1842**	**633**	**22**	**954**	**14824**	**31396**	**C.D. Block Total Rural**	
867	74	221	6	454	167	1	67	4541	10814	3002	
286	21	106	1	266	64	1	5	1440	3152	3005	
217	41	88	-	198	74	-	5	1476	3599	3006	
1370	**136**	**415**	**7**	**918**	**305**	**2**	**77**	**7457**	**17565**	**C.D. Block Total Urban**	

PONGALUR
Community Development Block

Alphabetical list of villages
0100 : Pongalur C.D. Block

Sl.No	NAME OF VILLAGE	1991 CENSUS		1981 CENSUS	
		LOCATION CODE (MANUAL)	LOCATION CODE (COMPUTER)	LOCATION CODE (MANUAL)	LOCATION CODE (COMPUTER)
1	2	3	4	5	6
1	Alagumalai	23/10/10/26	23/10/0100/0260	20/8/3/54	20/08/0030/0540
2	Elavanthi	23/10/10/33	23/10/0100/0330	20/8/3/75	20/08/0030/0750
3	Kandiyankoil	23/10/10/27	23/10/0100/0270	20/8/3/53	20/08/0030/0530
4	Kattur	23/10/10/31	23/10/0100/0310	20/8/3/77	20/03/0030/0770
5	Kethanur	23/10/10/34	23/10/0100/0340	20/8/3/73	20/08/0030/0730
6	Madappur	23/10/10/30	23/10/0100/0300	20/8/3/57	20/08/0030/0570
7	Nachipalayam	23/10/10/16	23/10/0100/0160	20/8/3/25	20/08/0030/0250
8	North Avanashipalayam	23/10/10/25	23/10/0100/0250	20/8/3/55	20/08/0030/0550
9	Peruntheluvu	23/10/10/17	23/10/0100/0170	20/8/3/26	20/08/0030/0260
10	Pongalur	23/10/10/29	23/10/0100/0290	20/8/3/56	20/08/0030/0560
11	South Avanashipalayam	23/10/10/28	23/10/0100/0280	20/8/3/78	20/08/0030/0780
12	Thonguttipalayam	23/10/10/24	23/10/0100/0240	20/8/3/52	20/08/0030/0520
13	Ugayanur	23/10/10/23	23/10/0100/0230	20/8/3/51	20/08/0030/0510
14	Vavipalayam	23/10/10/35	23/10/0100/0350	20/8/3/80	20/08/0030/0800
15	Velarasikallipalayam	23/10/10/32	23/10/0100/0320	20/8/3/76	20/08/0030/0760
16	Velarasivadamalapalayam	23/10/10/36	23/10/0100/0360	20/8/3/79	20/08/0030/0790

VILLAGE / URBAN PRIMARY CENSUS ABSTRACT

L.C. No.	Name of C.D. Block / village /Town		Area in Hectares/ sq.km (for Vil/Town)	No. of occupied resi. houses	No. of house holds	Total Population (including Institutional & Houseless population)			Total Population in the age group (0-6)			Scheduled Castes		Scheduled Tribes		Literates		Total Main Workers (I - IX)		INDUSTRIAL Cultivators (I)		INDUSTRIAL Agricultural Labourers (II)		L.C. No.	
						(P)	(M)	(F)	(P)	(M)	(F)	(M)	(F)	(M)	(F)	(M)	(F)	(M)	(F)	(M)	(F)	(M)	(F)		
1	2		3	4	5	6	7	8	9	10	11	12	13	14	15	16	17	18	19	20	21	22	23	1	
											Tiruppur														
0100	**Pongalur C.D Block**	**T**	**340.00**	**17343**	**17343**	**65644**	**33485**	**32159**	**6432**	**3264**	**3168**	**8293**	**8001**	**6**	**7**	**16300**	**9444**	**23591**	**14268**	**8199**	**4312**	**9407**	**8264**	**0100**	**T**
		R	**340.00**	**17343**	**17343**	**65644**	**33485**	**32159**	**6432**	**3264**	**3168**	**8293**	**8001**	**6**	**7**	**16300**	**9444**	**23591**	**14268**	**8199**	**4312**	**9407**	**8264**		**R**
		U	--	--	--	--	--	--	--	--	--	--	--	--	--	--	--	--	--	--	--	--	--		**U**
0160	Nachipalayam		1048.73	490	490	1730	892	838	145	76	69	218	220	-	-	438	224	632	298	213	65	239	186	0160	
0170	Peruntheluvu		1961.13	858	858	3366	1711	1655	305	146	159	431	417	-	-	802	451	1281	848	589	320	412	431	0170	
0230	Ugayanur		1935.96	970	970	3673	1921	1752	352	185	167	656	571	-	-	820	458	1399	1013	351	200	727	723	0230	
0240	Thonguttipalayam		1795.60	1052	1052	4030	2053	1977	385	198	187	369	364	6	7	798	514	1462	1155	556	468	411	426	0240	
0250	North Avanashi palayam		948.15	455	455	1791	920	871	185	101	84	202	184	-	-	447	255	669	451	318	168	283	255	0250	
0260	Alagumalai		1851.51	1054	1054	3877	1982	1895	330	172	158	596	556	-	-	920	548	1424	1150	629	469	520	592	0260	
0270	Kandiyankoil		3822.18	1519	1519	5575	2863	2712	477	238	239	809	764	-	-	1176	729	2123	1559	1332	893	622	614	0270	
0280	South Avanashi Palayam		2580.00	1949	1949	7660	3904	3756	767	408	359	906	909	-	-	2318	1364	2725	1420	663	268	910	880	0280	
0290	Pongalur		1849.56	1433	1433	5466	2866	2600	492	243	249	693	646	-	-	1754	1001	1856	454	155	7	876	358	0290	
0300	Madappur		3158.85	1169	1169	4376	2201	2175	397	203	194	489	521	-	-	1298	780	1538	796	475	148	701	569	0300	
0310	Kattur		2698.23	1503	1503	5767	2935	2832	653	340	313	805	791	-	-	1359	748	1997	1065	741	278	877	707	0310	
0320	Velarasikallipalayam		2309.21	1058	1058	3806	1920	1886	438	219	219	322	308	-	-	646	294	1320	807	247	110	786	614	0320	
0330	Elavanthi		1439.28	597	597	2258	1153	1105	221	110	111	250	219	-	-	592	337	839	461	310	204	259	176	0330	
0340	Kethanur		1753.59	755	755	2869	1422	1447	317	147	170	441	433	-	-	780	505	989	553	168	105	409	322	0340	
0350	Vavipalayam		3472.84	1577	1577	5801	2915	2886	600	278	322	624	628	-	-	1537	905	2047	1366	921	295	733	896	0350	
0360	Velarasivadamala palayam		2398.56	904	904	3599	1827	1772	368	200	168	482	470	-	-	615	331	1290	872	531	314	642	515	0360	
C.D Block Total Rural			**35023.38**	**17343**	**17343**	**65644**	**33485**	**32159**	**6432**	**3264**	**3168**	**8293**	**8001**	**6**	**7**	**16300**	**9444**	**23591**	**14268**	**8199**	**4312**	**9407**	**8264**	**C.D Block Total Rural**	
C.D Block Total Urban			-	-	-	-	-	-	-	-	-	-	-	-	-	-	-	-	-	-	-	-	-	**C.D Block Total Urban**	

VILLAGE / URBAN CATEGORY OF

L.C. No.	Name of C.D. Block / village / Town		Live Stock, Forestry, Fishing, Hunting & Plantation Orchards and Allied activities (III)		Mining and Quarrying (IV)		Manufacturing, Processing, Servicing & Repairs in Household industry V(a)		Manufacturing, Processing, Servicing & Repairs in other than Household industry V(b)		Constructions (VI)	
			(M)	(F)	(M)	(F)	(M)	(F)	(M)	(F)	(M)	(F)
1	2		24	25	26	27	28	29	30	31	32	33
0100	**Pongalur C.D. Block**	**T**	**184**	**66**	**65**	**42**	**598**	**353**	**2635**	**571**	**296**	**46**
		R	**184**	**66**	**65**	**42**	**598**	**353**	**2635**	**571**	**296**	**46**
		U	**-**	**-**	**-**	**-**	**-**	**-**	**-**	**-**	**-**	**-**
0160	Nachipalayam		10	2	-	-	4	5	106	22	8	6
0170	Peruntheluvu		1	3	-	-	-	-	170	49	15	4
0230	Ugayanur		1	-	6	6	21	15	199	53	18	1
0240	Thonguttipalayam		1	1	43	36	4	8	289	141	20	4
0250	North Avanashi palayam		1	-	-	-	22	14	28	8	-	-
0260	Alagumalai		3	-	4	-	31	7	118	43	2	6
0270	Kandiyankoil		2	-	3	-	21	11	51	16	6	-
0280	South Avanashi palayam		16	2	9	-	204	112	310	55	85	11
0290	Pongalur		37	6	-	-	63	19	371	9	17	1
0300	Madappur		3	2	-	-	8	3	197	31	21	1
0310	Kattur		37	14	-	-	11	7	169	25	50	3
0320	Velarasikalli palayam		7	11	-	-	33	16	155	29	5	-
0330	Elavanthi		22	18	-	-	20	10	122	18	25	3
0340	Kethanur		14	3	-	-	67	13	175	45	17	6
0350	Vavipalayam		29	3	-	-	41	94	148	23	4	-
0360	Velarasivadamala palayam		-	1	-	-	48	19	27	4	3	-
	C.D. Block Total Rural		**184**	**66**	**65**	**42**	**598**	**353**	**2635**	**571**	**296**	**46**
	C.D. Block Total Urban		**-**	**-**	**-**	**-**	**-**	**-**	**-**	**-**	**-**	**-**

PRIMARY CENSUS ABSTRACT

MAIN WORKERS											
Trade and Commerce (VII)		Transport, Storage and Communications (VIII)		Other services (IX)		Marginal Workers		Non-Workers		L.C. No.	
(M)	(F)	(M)	(F)	(M)	(F)	(M)	(F)	(M)	(F)		
34	35	36	37	38	39	40	41	42	43	1	
Taluk (Part)											
663	**161**	**358**	**28**	**1186**	**425**	**53**	**1354**	**9841**	**16537**	**0100**	**T**
663	**161**	**358**	**28**	**1186**	**425**	**53**	**1354**	**9841**	**16537**		**R**
-	**-**	**-**	**-**	**-**	**-**	**-**	**-**	**-**	**-**		**U**
22	6	8	-	22	6	-	128	260	412	0160	
27	14	18	-	49	27	-	2	430	805	0170	
18	2	17	-	41	13	-	-	522	739	0230	
29	10	28	2	81	59	-	6	591	816	0240	
2	-	7	1	8	5	-	-	251	420	0250	
38	17	13	-	66	16	-	25	558	720	0260	
15	3	11	2	60	20	-	39	740	1114	0270	
208	22	97	12	223	58	11	385	1168	1951	0280	
75	8	38	-	224	46	-	-	1010	2146	0290	
39	10	27	2	67	30	1	111	662	1268	0300	
27	5	11	-	74	26	4	297	934	1470	0310	
30	13	23	1	34	13	2	7	598	1072	0320	
23	9	6	-	52	23	3	-	311	644	0330	
54	22	34	8	51	29	23	141	410	753	0340	
46	19	18	-	107	36	-	68	868	1452	0350	
10	1	2	-	27	18	9	145	528	755	0360	
663	**161**	**358**	**28**	**1186**	**425**	**53**	**1354**	**9841**	**16537**	**C.D Block Total Rural**	
-	**-**	**-**	**-**	**-**	**-**	**-**	**-**	**-**	**-**	**C.D Block Total Urban**	

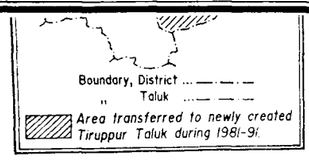

Boundary, District ...
" Taluk ...
Area transferred to newly created Tiruppur Taluk during 1981-91.

Villages having Population 1000-4 999... ...
" " 5 000 & Above ...
Urban Area with Location Code Number.. ... XXX
National Highway NH47

Higher Secondary School. ... ... S
Police Station ... ... PS
Hospital, Primary Health Centre, Dispensary.. Maternity and Child Welfare Centre
Important Village Market. ... ... △

Based upon Survey of India map with the permission of the Surveyor General of India.

© Government of India Copyright, 1996.

16-29/DCO/TN/95-900 Copies

SULUR
Community Development Block

Alphabetical list of villages
0110 : Sulur C.D. Block

Sl.No	NAME OF VILLAGE	1991 CENSUS		1981 CENSUS	
		LOCATION CODE (MANUAL)	LOCATION CODE (COMPUTER)	LOCATION CODE (MANUAL)	LOCATION CODE (COMPUTER)
1	2	3	4	5	6
1	Arasur	23/10/11/8	23/10/0110/0080	20/8/3/36	20/08/0030/0360
2	Irugur	23/10/11/11	23/10/0110/0110	20/8/3/39	20/08/0030/0390
3	K.Madapur	23/10/11/13	23/10/0110/0130	20/8/3/34	20/08/0030/0340
4	Kadampadi	23/10/11/23	23/10/0110/0230	20/8/3/43	20/08/0030/0430
5	Kaduvettipalayam	23/10/11/2	23/10/0110/0020	20/8/3/2	20/08/0030/0020
6	Kalangal	23/10/11/35	23/10/0110/0350	20/8/3/41	20/08/0030/0410
7	Kangeyampalayam	23/10/11/24	23/10/0110/0240	20/8/3/42	20/08/0030/0420
8	Kaniyur	23/10/11/7	23/10/0110/0070	20/8/3/5	20/08/0030/0050
9	Kannampalayam	23/10/11/36	23/10/0110/0360	20/8/3/40	20/08/0030/0400
10	Karumathampatti	23/10/11/6	23/10/0110/0060	20/8/3/6	20/08/0030/0060
11	Kittampalayam	23/10/11/4	23/10/0110/0040	20/8/3/4	20/08/0030/0040
12	Moppiripalayam	23/10/11/3	23/10/0110/0030	20/8/3/3	20/08/0030/0030
13	Mylampatti	23/10/11/10	23/10/0110/0100	20/8/3/38	20/08/0030/0380
14	Neelambur	23/10/11/9	23/10/0110/0090	20/8/3/37	20/08/0030/0370
15	Paduvampalli	23/10/11/1	23/10/0110/0010	20/8/3/1	20/08/0030/0010
16	Pattanam	23/10/11/38	23/10/0110/0380	20/8/3/65	20/08/0030/0650
17	Peedampalli	23/10/11/37	23/10/0110/0370	20/8/3/64	20/08/0030/0640
18	Rasipalayam	23/10/11/12	23/10/0110/0120	20/8/3/35	20/08/0030/0350
19	Semmandampalayam	23/10/11/5	23/10/0110/0050	20/8/3/7	20/08/0030/0070

VILLAGE / URBAN PRIMARY CENSUS ABSTRACT

L.C. No.	Name of C.D. Block / village /Town		Area in Hectares/ sq.km (for Vil/Town)	No. of occupied resi. houses	No. of house holds	Total Population (including Institutional & Houseless population) (P)	(M)	(F)	Total Population in the age group (0-6) (P)	(M)	(F)	Scheduled Castes (M)	(F)	Scheduled Tribes (M)	(F)	Literates (M)	(F)	Total Main Workers (I - IX) (M)	(F)	INDUSTRIAL Cultivators (I) (M)	(F)	INDUSTRIAL Agricultural Labourers (II) (M)	(F)	L.C. No.	
1	2		3	4	5	6	7	8	9	10	11	12	13	14	15	16	17	18	19	20	21	22	23	1	
0110	**Sulur C.D Block**	**T**	**185.56**	**36288**	**36404**	**143149**	**73480**	**69669**	**14988**	**7653**	**7335**	**Palladam Taluk (Part) 13169**	**13085**	**-**	**-**	**50620**	**33041**	**45909**	**15615**	**5279**	**2068**	**8033**	**7147**	**0110**	**T**
		R	**167.68**	**29607**	**29723**	**116828**	**60114**	**56714**	**12204**	**6273**	**5931**	**10829**	**10610**	**-**	**-**	**40522**	**25678**	**38073**	**13397**	**4995**	**2027**	**6892**	**6199**		**R**
		U	**17.88**	**6681**	**6681**	**26321**	**13366**	**12955**	**2784**	**1380**	**1404**	**2340**	**2475**	**-**	**-**	**10098**	**7363**	**7836**	**2218**	**284**	**41**	**1141**	**948**		**U**
0010	Paduvampalli		1472.17	1005	1005	3790	1905	1885	388	204	184	532	503	-	-	1073	688	1305	671	372	163	471	412	0010	
0020	Kaduvettipalayam		932.65	653	653	2440	1224	1216	245	122	123	198	178	-	-	739	410	855	585	292	205	218	281	0020	
0030	Moppiripalayam		2190.21	1505	1505	6212	3160	3052	614	317	297	505	484	-	-	1881	1067	2155	886	500	217	483	379	0030	
0040	Kittampalayam		1047.97	537	537	2194	1112	1082	212	107	105	265	240	-	-	667	370	754	389	204	97	194	178	0040	
0050	Semmandampalayam		1393.34	1098	1098	4479	2244	2235	501	246	255	499	497	-	-	1314	813	1515	488	289	116	347	227	0050	
0060	Karumathampatti		2687.76	4277	4323	17624	9307	8317	2008	1059	949	1088	1036	-	-	6217	3812	5636	1562	387	164	669	331	0060	
0070	Kaniyur		1833.17	1308	1326	4955	2581	2374	504	254	250	425	403	-	-	1762	940	1765	640	255	79	297	340	0070	
0080	Arasur		2014.57	1389	1399	5325	2783	2542	523	269	254	448	440	-	-	1911	1117	1794	797	287	139	478	510	0080	
0091	Neelambur a/c		2434.43	1478	1484	5510	2798	2712	557	278	279	607	619	-	-	1959	1119	1907	542	238	48	413	255	0091	
0092	Neelambur b/c		0.00	1370	1370	5301	2761	2540	592	310	282	590	542	-	-	1679	1012	1763	630	226	59	390	416	0092	
0100	Mylampatti		481.85	339	339	1356	682	674	89	43	46	145	131	-	-	411	257	468	255	54	28	92	164	0100	
0111	Irugur a/b		2071.60	3980	3980	15565	7845	7720	1601	796	805	1894	1924	-	-	5730	4147	4462	1231	287	144	689	472	0111	
0112	Irugur b/b		0.00	939	959	3726	1966	1760	371	192	179	233	233	-	-	1403	921	1233	409	160	159	92	95	0112	
0120	Rasipalayam		557.60	939	939	3499	1769	1730	306	166	140	283	260	-	-	1273	839	1120	438	146	109	163	143	0120	
0130	K.Madapur		679.29	898	898	3594	1803	1791	387	205	182	544	523	-	-	1009	649	1211	619	150	37	233	319	0130	
0230	Kadampadi		1202.23	1764	1764	6811	3490	3321	914	475	439	755	807	-	-	2344	1502	2138	770	231	59	424	459	0230	
0240	Kangeyampalayam		760.62	1064	1064	4015	2206	1809	444	230	214	358	371	-	-	1670	982	1417	257	98	26	122	120	0240	
0350	Kalangal		1500.58	1025	1025	4051	2097	1954	335	180	155	252	237	-	-	1345	799	1459	927	196	98	384	550	0350	
0360	Kannampalayam		1596.79	2075	2075	8087	4151	3936	828	418	410	520	481	-	-	3015	2081	2563	773	247	63	317	353	0360	
0370	Peedampalli		1359.64	745	761	3160	1602	1558	287	133	154	272	290	-	-	1114	747	1020	217	184	14	142	83	0370	
0380	Pattanam		1054.70	1219	1219	5134	2628	2506	498	269	229	416	411	-	-	2006	1406	1533	311	192	3	274	112	0380	
C.D Block Total Rural			**27271.17**	**29607**	**29723**	**116828**	**60114**	**56714**	**12204**	**6273**	**5931**	**10829**	**10610**	**-**	**-**	**40522**	**25678**	**38073**	**13397**	**4995**	**2027**	**6892**	**6199**	**C.D Block Total Rural**	
3205	Sulur (TP)		10.96	4986	4986	19715	9966	9749	2143	1065	1078	1807	1904	-	-	7483	5519	5869	1765	202	39	911	784	3205	
3217	Pallapalaiyam (TP)		5.60	1681	1681	6561	3375	3186	636	312	324	516	559	-	-	2594	1833	1953	453	82	2	230	164	3217	
3220	Muthugoundenpudur - Rly.Clny (S.Rly Admn.)		1.32	14	14	45	25	20	5	3	2	17	12	-	-	21	11	14	--	--	--	--	--	3220	
C.D Block Total Urban			**17.88**	**6681**	**6681**	**26321**	**13366**	**12955**	**2784**	**1380**	**1404**	**2340**	**2475**	**-**	**-**	**10098**	**7363**	**7836**	**2218**	**284**	**41**	**1141**	**948**	**C.D Block Total Urban**	

L.C. No.	Name of C.D. Block / village / Town	VILLAGE / URBAN CATEGORY OF	Live Stock, Forestry, Fishing, Hunting & Plantation Orchards and Allied activities (III)		Mining and Quarrying (IV)		Manufacturing, Processing, Servicing & Repairs in Household industry V(a)		Manufacturing, Processing, Servicing & Repairs in other than Household industry V(b)		Construc-tions (VI)	
			(M)	(F)	(M)	(F)	(M)	(F)	(M)	(F)	(M)	(F)
1	2		24	25	26	27	28	29	30	31	32	33
												Palladam
0110	**Sulur C.D Block**	**T**	**1008**	**102**	**32**	**14**	**1716**	**749**	**18650**	**3297**	**1549**	**275**
		R	**947**	**97**	**27**	**14**	**1629**	**716**	**15448**	**2737**	**1263**	**224**
		U	**61**	**5**	**5**	**-**	**87**	**33**	**3202**	**560**	**286**	**51**
0010	Paduvampalli		16	13	1	-	53	6	230	27	66	14
0020	Kaduvettipalayam		15	9	-	-	19	9	232	66	1	1
0030	Moppiripalayam		-	-	-	-	269	96	546	107	101	11
0040	Kittampalayam		14	12	1	-	81	32	178	55	17	1
0050	Semmandampalayam		1	-	-	-	262	73	376	47	3	1
0060	Karumathampatti		27	11	-	-	486	168	2573	597	190	29
0070	Kaniyur		6	4	-	-	68	21	1006	170	15	1
0080	Arasur		47	2	-	-	10	14	806	83	20	2
0091	Neelambur a/c		43	-	-	-	43	39	779	112	143	41
0092	Neelambur b/c		112	3	-	-	6	5	777	109	32	4
0100	Mylampatti		4	-	-	-	-	-	253	37	-	1
0111	Irugur a/b		29	2	-	-	31	4	2314	311	171	16
0112	Irugur b/b		2	-	-	-	2	-	686	105	27	2
0120	Rasipalayam		9	-	-	-	21	10	536	107	16	1
0130	K.Madapur		4	3	-	-	7	1	620	199	64	32
0230	Kadampadi		22	4	7	2	50	9	578	139	77	23
0240	Kangeyampalayam		3	-	12	11	4	-	207	26	74	19
0350	Kalangal		378	4	2	1	54	188	312	59	33	5
0360	Kannampalayam		110	3	4	-	134	29	1245	224	113	11
0370	Peedampalli		103	27	-	-	23	9	383	39	54	7
0380	Pattanam		2	-	-	-	6	3	811	118	46	2
C.D. Block Total Rural			**947**	**97**	**27**	**14**	**1629**	**716**	**15448**	**2737**	**1263**	**224**
3205	Sulur (TP)		21	2	4	-	48	29	2134	377	207	46
3217	Pallapalaiyam (TP)		40	3	1	-	39	4	1068	183	79	5
3220	Muthugoundenpudur - Rly.Clny (S.Rly Admn)		-	-	-	-	-	-	-	-	-	-
C.D. Block Total Urban			**61**	**5**	**5**	**-**	**87**	**33**	**3202**	**560**	**286**	**51**

PRIMARY CENSUS ABSTRACT

MAIN WORKERS: Trade and Commerce (VII)		Transport, Storage and Communications (VIII)		Other services (IX)		Marginal Workers		Non-Workers		L.C. No.	
(M)	(F)	(M)	(F)	(M)	(F)	(M)	(F)	(M)	(F)		
34	35	36	37	38	39	40	41	42	43	1	
Taluk (Part)											
3314	**544**	**2033**	**66**	**4295**	**1353**	**86**	**1165**	**27485**	**52889**	**0110**	**T**
2355	**406**	**1347**	**49**	**3170**	**928**	**79**	**1085**	**21962**	**42232**		**R**
959	**138**	**686**	**17**	**1125**	**425**	**7**	**80**	**5523**	**10657**		**U**
34	11	14	1	48	24	3	26	597	1188	0010	
29	7	18	1	31	6	2	127	367	504	0020	
121	27	29	1	106	48	21	42	984	2124	0030	
32	3	11	-	22	11	1	2	357	691	0040	
167	5	32	1	38	18	-	-	729	1747	0050	
605	98	241	10	458	154	6	95	3665	6660	0060	
40	3	30	-	48	22	-	5	816	1729	0070	
58	14	33	-	55	33	14	158	975	1587	0080	
95	10	75	5	78	32	-	263	891	1907	0091	
76	13	63	2	81	19	-	105	998	1805	0092	
30	8	6	2	29	15	-	-	214	419	0100	
331	89	211	13	399	180	25	145	3358	6344	0111	
110	14	77	2	77	32	-	-	733	1351	0112	
89	17	33	-	107	51	-	-	649	1292	0120	
53	13	31	1	49	14	-	2	592	1170	0130	
74	10	151	1	524	64	-	72	1352	2479	0230	
63	6	121	2	713	47	-	-	789	1552	0240	
40	10	24	1	36	11	-	20	638	1007	0350	
171	22	81	3	141	65	1	13	1587	3150	0360	
62	8	24	-	45	30	-	-	582	1341	0370	
75	18	42	3	85	52	6	10	1089	2185	0380	
2355	**406**	**1347**	**49**	**3170**	**928**	**79**	**1085**	**21962**	**42232**	**C.D Block Total Rural**	
801	115	566	12	975	361	3	63	4094	7921	3205	
158	23	106	5	150	64	4	17	1418	2716	3217	
-	-	14	-	-	-	-	-	11	20	3220	
959	**138**	**686**	**17**	**1125**	**425**	**7**	**80**	**5523**	**10657**	**C.D Block Total Urban**	

PALLADAM
Community Development Block

Alphabetical list of villages
0120 : Palladam C.D. Block

Sl.No	NAME OF VILLAGE	1991 CENSUS		1981 CENSUS	
		LOCATION CODE (MANUAL)	LOCATION CODE (COMPUTER)	LOCATION CODE (MANUAL)	LOCATION CODE (COMPUTER)
1	2	3	4	5	6
1	Anuppatti	23/10/12/30	23/10/0120/0300	20/8/3/72	20/08/0030/0720
2	Chittambalam	23/10/12/29	23/10/0120/0290	20/8/3/74	20/08/0030/0740
3	Ganapathipalayam	23/10/12/19	23/10/0120/0190	20/8/3/50	20/08/0030/0500
4	Ichipatti	23/10/12/22	23/10/0120/0220	20/8/3/44	20/08/0030/0440
5	K.Krishnapuram	23/10/12/45	23/10/0120/0450	20/8/3/82	20/08/0030/0820
6	Karadibavi	23/10/12/32	23/10/0120/0320	20/8/3/62	20/08/0030/0620
7	Karaipudur	23/10/12/18	23/10/0120/0180	20/8/3/28	20/08/0030/0280
8	Kasba Ayyampalayam	23/10/12/31	23/10/0120/0310	20/8/3/60	20/08/0030/0600
9	Kodangipalayam	23/10/12/25	23/10/0120/0250	20/8/3/45	20/08/0030/0450
10	Mallegoundenpalayam	23/10/12/43	23/10/0120/0430	20/8/3/70	20/08/0030/0700
11	Naranapuram	23/10/12/17	23/10/0120/0170	20/8/3/49	20/08/0030/0490
12	Palladam	23/10/12/20	23/10/0120/0200	20/8/3/48	20/08/0030/0480
13	Panickkampatti	23/10/12/27	23/10/0120/0270	20/8/3/59	20/08/0030/0590
14	Paruvoi	23/10/12/33	23/10/0120/0330	20/8/3/61	20/08/0030/0610
15	Poomalur	23/10/12/15	23/10/0120/0150	20/8/3/32	20/08/0030/0320
16	Puliampatti	23/10/12/44	23/10/0120/0440	20/8/3/71	20/08/0030/0710
17	Samalapuram	23/10/12/14	23/10/0120/0140	20/8/3/33	20/08/0030/0330
18	Semmipalayam	23/10/12/26	23/10/0120/0260	20/8/3/46	20/08/0030/0460
19	Sukkampalayam	23/10/12/21	23/10/0120/0210	20/8/3/47	20/08/0030/0470
20	Vadugapalayam	23/10/12/28	23/10/0120/0280	20/8/3/58	20/08/0030/0580
21	Velampalayam	23/10/12/16	23/10/0120/0160	20/8/3/31	20/08/0030/0310

VILLAGE / URBAN PRIMARY CENSUS ABSTRACT

L.C. No.	Name of C.D. Block / village /Town		Area in Hectares/ sq.km (for Vil/Town)	No. of occupied resi. houses	No. of house holds	Total Population (including Institutional & Houseless population)			Total Population in the age group (0-6)			Scheduled Castes		Scheduled Tribes		Literates		Total Main Workers (I - IX)		INDUSTRIAL Cultivators (I)		INDUSTRIAL Agricultural Labourers (II)		L.C. No.	
						(P)	(M)	(F)	(P)	(M)	(F)	(M)	(F)	(M)	(F)	(M)	(F)	(M)	(F)	(M)	(F)	(M)	(F)		
1	2		3	4	5	6	7	8	9	10	11	12	13	14	15	16	17	18	19	20	21	22	23	1	
											Palladam	Taluk (Part)													
0120	**Palladam C.D. Block**	**T**	**286.24**	**25429**	**25507**	**98376**	**50395**	**47981**	**10712**	**5456**	**5256**	**10488**	**10147**	**7**	**9**	**31642**	**19068**	**33981**	**14303**	**5590**	**2410**	**7573**	**6955**	**0120**	**T**
		R	**272.88**	**19818**	**19888**	**75970**	**39019**	**36951**	**8079**	**4137**	**3942**	**8557**	**8232**	**7**	**9**	**23955**	**13777**	**26542**	**11806**	**5213**	**2262**	**6471**	**5942**		**R**
		U	**13.36**	**5611**	**5619**	**22406**	**11376**	**11030**	**2633**	**1319**	**1314**	**1931**	**1915**	**-**	**-**	**7687**	**5291**	**7439**	**2497**	**377**	**148**	**1102**	**1013**		**U**
0140	Samalapuram		2175.85	3077	3126	12045	6268	5777	1210	667	543	1358	1300	-	-	3979	2373	4229	1686	492	200	853	882	0140	
0150	Poomalur		1795.68	979	979	3724	1881	1843	429	219	210	518	486	-	-	954	533	1207	366	219	14	528	235	0150	
0160	Velampalayam		897.48	468	468	1751	869	882	200	98	102	138	121	-	-	501	289	597	246	106	100	280	118	0160	
0171	Naranapuram a/b		2110.22	610	610	2412	1239	1173	289	151	138	339	330	-	-	653	352	876	465	211	92	237	232	0171	
0180	Karaipudur		2233.42	1892	1892	7355	3836	3519	859	428	431	726	657	6	8	2112	1124	2779	984	529	126	587	477	0180	
0190	Ganapathipalayam		2287.66	1650	1650	6453	3308	3145	745	369	376	720	702	-	-	1880	1023	2320	1205	566	179	685	599	0190	
0201	Palladam a/b		1264.50	640	640	2439	1273	1166	269	137	132	393	353	-	-	701	362	908	479	127	98	225	255	0201	
0210	Sukkampalayam		1427.06	759	759	2747	1401	1346	282	147	135	332	309	-	-	811	445	1009	732	306	277	158	262	0210	
0220	Ichipatti		1600.43	1450	1450	5728	3012	2716	636	351	285	462	437	1	1	1897	1061	2033	791	324	150	202	158	0220	
0250	Kodangipalayam		1767.05	1006	1006	3984	2043	1941	427	201	226	427	428	-	-	1258	664	1378	635	266	158	355	306	0250	
0260	Semmipalayam		736.64	1116	1116	4322	2259	2063	350	160	190	290	323	-	-	1868	1234	1469	329	122	16	164	80	0260	
0270	Panickkampatti		1266.59	694	694	2572	1303	1269	256	125	131	398	404	-	-	885	467	945	669	238	152	255	400	0270	
0281	Vadugapalayam a/b		1476.18	868	868	3223	1640	1583	336	181	155	506	499	-	-	1129	580	1075	383	204	32	339	293	0281	
0290	Chittambalam		1336.79	564	564	2142	1065	1077	208	98	110	306	302	-	-	630	393	759	119	181	10	242	59	0290	
0300	Anuppatti		1953.03	439	439	1590	768	822	183	90	93	141	163	-	-	385	266	502	349	73	62	140	179	0300	
0310	Kasba Ayyampalayam		1112.31	640	640	2318	1189	1129	209	123	86	232	208	-	-	806	511	774	491	233	184	202	257	0310	
0320	Karadibavi		1252.22	742	763	2823	1415	1408	334	149	185	350	345	-	-	910	560	879	497	162	78	296	303	0320	
0330	Paruvoi		1206.74	753	753	2941	1536	1405	296	163	133	274	227	-	-	1027	587	958	408	233	76	177	247	0330	
0430	Mallegoundenpalayam		988.78	343	343	1199	606	593	123	53	70	168	179	-	-	376	246	412	261	102	12	162	232	0430	
0440	Puliampatti		732.20	497	497	1855	941	914	177	80	97	248	241	-	-	602	341	674	471	210	135	247	285	0440	
0450	K.Krishnapuram		919.26	631	631	2347	1167	1180	261	147	114	231	218	-	-	591	366	759	240	309	111	137	83	0450	
C.D Block Total Rural			**30540.09**	**19818**	**19888**	**75970**	**39019**	**36951**	**8079**	**4137**	**3942**	**8557**	**8232**	**7**	**9**	**23955**	**13777**	**26542**	**11806**	**5213**	**2262**	**6471**	**5942**	**C.D. Block Total Rural**	
1030	Palladam (TP)		13.36	5611	5619	22406	11376	11030	2633	1319	1314	1931	1915	-	-	7687	5291	7439	2497	377	148	1102	1013	1030	
C.D Block Total Urban			**13.36**	**5611**	**5619**	**22406**	**11376**	**11030**	**2633**	**1319**	**1314**	**1931**	**1915**	**-**	**-**	**7687**	**5291**	**7439**	**2497**	**377**	**148**	**1102**	**1013**	**C.D. Block Total Urban**	

PRIMARY CENSUS ABSTRACT

L.C. No.	Name of C.D. Block / village / Town	VILLAGE / URBAN CATEGORY OF	Live Stock, Forestry, Fishing, Hunting & Plantation Orchards and Allied activities (III)		Mining and Quarrying (IV)		Manufacturing, Processing, Servicing & Repairs in Household industry V(a)		Manufacturing, Processing, Servicing & Repairs in other than Household industry V(b)		Constructions (VI)		MAIN WORKERS Trade and Commerce (VII)		Transport, Storage and Communications (VIII)		Other services (IX)		Marginal Workers		Non-Workers		L.C. No.	
			(M)	(F)	(M)	(F)	(M)	(F)	(M)	(F)	(M)	(F)	(M)	(F)	(M)	(F)	(M)	(F)	(M)	(F)	(M)	(F)		
1	2		24	25	26	27	28	29	30	31	32	33	34	35	36	37	38	39	40	41	42	43	1	
0012	**Palladam Taluk (Part)**											**Palladam**												
	C.D. Block	**T**	**209**	**69**	**56**	**55**	**3473**	**900**	**10573**	**2484**	**781**	**168**	**2246**	**400**	**1126**	**38**	**2354**	**824**	**63**	**1155**	**16351**	**32523**	**0120**	**T**
		R	**174**	**59**	**55**	**55**	**3321**	**841**	**7870**	**1802**	**407**	**99**	**871**	**175**	**609**	**26**	**1551**	**545**	**22**	**937**	**12455**	**24208**		**R**
		U	**35**	**10**	**1**	**-**	**152**	**59**	**2703**	**682**	**374**	**69**	**1375**	**225**	**517**	**12**	**803**	**279**	**41**	**218**	**3896**	**8315**		**U**
0140	Samalapuram		5	4	-	-	1124	173	980	212	27	1	140	22	48	4	560	188	2	149	2037	3942	0140	
0150	Poomalur		2	-	-	-	246	59	96	7	75	39	11	1	11	-	19	11	-	-	674	1477	0150	
0160	Velampalayam		-	-	1	2	5	2	131	17	8	1	1	1	4	-	61	5	-	-	272	636	0160	
0171	Naranapuram a/b		2	1	-	-	89	32	284	88	4	3	20	3	10	2	19	12	1	15	362	693	0171	
0180	Karaipudur		4	5	1	-	205	62	1068	256	50	11	122	17	104	6	109	24	-	-	1057	2535	0180	
0190	Ganapathipalayam		21	2	7	3	252	188	533	173	59	20	87	17	46	5	64	19	2	120	986	1820	0190	
0201	Palladam a/b		5	-	-	-	172	34	298	78	9	-	42	7	11	1	19	6	1	57	364	630	0201	
0210	Sukkampalayam		2	1	1	1	61	41	391	133	17	5	28	8	27	-	18	4	-	37	392	577	0210	
0220	Ichipatti		-	-	6	1	405	91	821	270	14	12	56	25	21	-	184	84	-	12	979	1913	0220	
0250	Kodangipalayam		8	8	31	23	277	95	293	24	8	-	35	4	68	2	37	15	-	-	665	1306	0250	
0260	Semmipalayam		20	4	-	-	21	4	955	170	21	-	61	13	32	-	73	42	-	6	790	1728	0260	
0270	Panickkampatti		2	-	-	-	27	9	326	89	11	-	23	6	20	-	43	13	-	1	358	599	0270	
0281	Vadugapalayam a/b		2	1	-	-	35	2	372	38	22	1	26	7	29	-	46	9	11	116	554	1084	0281	
0290	Chittambalam		4	1	-	-	97	20	163	18	5	1	15	1	22	2	30	7	-	149	306	809	0290	
0300	Anuppatti		14	11	8	25	1	1	176	43	1	1	39	11	16	1	34	15	-	2	266	471	0300	
0310	Kasba Ayyampalayam		14	2	-	-	59	13	165	21	7	1	25	2	33	1	36	10	-	-	415	638	0310	
0320	Karadibavi		15	1	-	-	7	1	206	55	42	2	45	14	30	1	76	42	-	4	536	907	0320	
0330	Paruvoi		11	4	-	-	14	2	402	63	10	-	38	6	40	-	33	10	2	268	576	729	0330	
0430	Mallegoundenpalayam		2	-	-	-	54	1	55	3	8	-	8	3	6	-	15	10	-	-	194	332	0430	
0440	Puliampatti		39	14	-	-	11	5	85	15	8	1	28	4	12	-	34	12	-	-	267	443	0440	
0450	K.Krishnapuram		2	-	-	-	159	6	70	29	1	-	21	3	19	1	41	7	3	1	405	939	0450	
	C.D. Block Total Rural		**174**	**59**	**55**	**55**	**3321**	**841**	**7870**	**1802**	**407**	**99**	**871**	**175**	**609**	**26**	**1551**	**545**	**22**	**937**	**12455**	**24208**	**C.D. Block Total Rural**	
1030	Palladam (TP)		35	10	1	-	152	59	2703	682	374	69	1375	225	517	12	803	279	41	218	3896	8315	1030	
	C.D. Block Total Urban		**35**	**10**	**1**	**-**	**152**	**59**	**2703**	**682**	**374**	**69**	**1375**	**225**	**517**	**12**	**803**	**279**	**41**	**218**	**3896**	**8315**	**C.D. Block Total Urban**	

SULTANPET
Community Development Block

Alphabetical list of villages
0130 : Sultanpet C.D. Block

Sl.No	NAME OF VILLAGE	1991 CENSUS		1981 CENSUS	
		LOCATION CODE (MANUAL)	LOCATION CODE (COMPUTER)	LOCATION CODE (MANUAL)	LOCATION CODE (COMPUTER)
1	2	3	4	5	6
1	Appanaickenpatti	23/10/13/34	23/10/0130/0340	20/8/3/63	20/08/0030/0630
2	Bogampatti	23/10/13/49	23/10/0130/0490	20/8/3/85	20/02/0030/0850
3	Edayapalayam	23/10/13/41	23/10/0130/0410	20/8/3/68	20/08/0030/0680
4	J.Krishnapuram	23/10/13/60	23/10/0130/0600	20/8/3/96	20/08/0030/0960
5	Jallipatti	23/10/13/55	23/10/0130/0550	20/8/3/91	20/08/0030/0910
6	Kallapalayam	23/10/13/39	23/10/0130/0390	20/8/3/66	20/08/0030/0660
7	Kammalapatti	23/10/13/54	23/10/0130/0540	20/8/3/90	20/08/0030/0900
8	Kumarapalayam	23/10/13/52	23/10/0130/0520	20/8/3/88	20/08/0030/0880
9	Malaipalayam	23/10/13/58	23/10/0130/0580	20/8/3/94	20/08/0030/0940
10	Pachapalaym	23/10/13/50	23/10/0130/0500	20/8/3/86	20/08/0030/0860
11	Pappampatti	23/10/13/40	23/10/0130/0400	20/8/3/67	20/08/0030/0670
12	Poorandampalayam	23/10/13/51	23/10/0130/0510	20/8/3/87	20/08/0030/0870
13	Sellakkarichal	23/10/13/42	23/10/0130/0420	20/8/3/69	20/08/0030/0690
14	Senjeri Ayyampalayam	23/10/13/57	23/10/0130/0570	20/8/3/93	20/08/0030/0930
15	Senjeriputhur	23/10/13/56	23/10/0130/0560	20/8/3/92	20/08/0030/0920
16	Thalakkarai	23/10/13/59	23/10/0130/0590	20/8/3/95	20/08/0030/0950
17	Vadambacheri	23/10/13/46	23/10/0130/0460	20/8/3/81	20/08/0030/0810
18	Vadavalli	23/10/13/48	23/10/0130/0480	20/8/3/84	20/08/0030/0840
19	Vadavedampatti	23/10/13/53	23/10/0130/0530	20/8/3/89	20/08/0030/0890
20	Varapatti	23/10/13/47	23/10/0130/0470	20/8/3/83	20/08/0030/0830

VILLAGE / URBAN PRIMARY CENSUS ABSTRACT

L.C. No.	Name of C.D. Block / village /Town		Area in Hectares/ sq.km (for Vil/Town)	No. of occupied resi. houses	No. of house holds	Total Population (including Institutional & Houseless population) (P)	(M)	(F)	Total Population in the age group (0-6) (P)	(M)	(F)
1	2		3	4	5	6	7	8	9	10	11
											Palladam
0130	**Sultanpet C.D. Block**	**T**	**281.68**	**18566**	**18568**	**67142**	**33953**	**33189**	**6422**	**3288**	**3134**
		R	**281.68**	**18566**	**18568**	**67142**	**33953**	**33189**	**6422**	**3288**	**3134**
		U	-	-	-	-	-	-	-	-	-
0340	Appanaickenpatti		1874.74	848	848	3306	1672	1634	351	168	183
0390	Kallapalayam		1141.05	769	769	2875	1463	1412	262	146	116
0400	Pappampatti		1024.82	694	694	2737	1407	1330	282	146	136
0410	Edayapalayam		1191.04	441	441	1707	870	837	180	97	83
0420	Sellakkarichal		2123.47	1430	1430	5204	2645	2559	511	275	236
0460	Vadambacheri		2219.91	1879	1879	6877	3499	3378	728	394	334
0470	Varapatti		2675.85	1560	1560	5523	2835	2688	481	245	236
0480	Vadavalli		1745.41	844	844	2950	1502	1448	265	125	140
0490	Bogampatti		1876.94	538	538	2143	1074	1069	204	104	100
0500	Pachapalayam		1559.00	684	684	2445	1265	1180	291	154	137
0510	Poorandampalayam		1141.39	761	761	2830	1436	1394	244	134	110
0520	Kumarapalayam		1029.75	1176	1176	4227	2149	2078	365	186	179
0530	Vadavedampatti		1066.24	597	597	2130	1071	1059	157	81	76
0540	Kammalapatti		1266.63	775	775	2734	1351	1383	278	141	137
0550	Jallipatti		573.99	610	610	2021	1010	1011	244	119	125
0560	Senjeriputhur		1708.82	1258	1260	4203	2101	2102	349	170	179
0570	Senjeri Ayyampalayam		1198.58	754	754	2619	1293	1326	208	90	118
0580	Malaipalayam		1442.65	980	980	3518	1787	1731	353	173	180
0590	Thalakkarai		801.67	665	665	2410	1207	1203	224	131	93
0600	J.Krishnapuram		1912.97	1303	1303	4683	2316	2367	445	209	236
C.D. Block Total Rural			**29574.92**	**18566**	**18568**	**67142**	**33953**	**33189**	**6422**	**3288**	**3134**
C.D. Block Total Urban			-	-	--	-	-	-	-	-	-

Scheduled Castes (M)	(F)	Scheduled Tribes (M)	(F)	Literates (M)	(F)	Total Main Workers (I - IX) (M)	(F)	INDUSTRIAL Cultivators (I) (M)	(F)	Agricultural Labourers (II) (M)	(F)	L.C. No.	
12	13	14	15	16	17	18	19	20	21	22	23	1	
Taluk (Part)													
7147	**6865**	**5**	**7**	**19965**	**11434**	**23329**	**16083**	**7548**	**3926**	**9196**	**10341**	**0130**	**T**
7147	**6865**	**5**	**7**	**19965**	**11434**	**23329**	**16083**	**7548**	**3923**	**9196**	**10341**		**R**
-	-	-	-	-	-	-	-	-	-	-	-		**U**
422	395	-	-	898	660	1125	766	158	100	523	561	0340	
288	238	-	-	894	572	925	488	263	58	277	322	0390	
250	219	-	-	948	575	947	454	168	41	241	335	0400	
118	98	-	-	542	297	586	356	283	139	180	185	0410	
575	548	-	-	1681	1008	1788	1164	380	150	692	755	0420	
560	549	-	-	2206	1292	2305	874	452	165	525	455	0460	
729	734	-	-	1687	1032	2030	1576	443	254	1043	1184	0470	
323	303	-	-	924	497	1023	740	299	162	499	504	0480	
99	104	-	-	619	227	753	513	345	146	215	261	0490	
195	161	-	-	714	348	816	261	407	60	295	168	0500	
364	355	-	-	849	438	1000	864	418	307	430	502	0510	
408	395	5	5	1230	728	1441	839	572	180	569	545	0520	
240	245	-	-	557	299	774	713	371	240	345	462	0530	
302	313	-	-	770	458	950	720	335	171	365	468	0540	
177	181	-	-	494	250	689	535	266	141	332	376	0550	
638	604	-	-	1195	699	1480	1337	500	387	783	898	0560	
251	253	-	-	793	424	955	676	368	228	281	287	0570	
391	352	-	-	1061	613	1229	940	483	319	510	571	0580	
317	312	-	-	578	308	857	770	378	224	341	506	0590	
500	506	-	2	1325	709	1656	1497	659	451	750	996	0600	
7147	**6865**	**5**	**7**	**19965**	**11434**	**23329**	**16083**	**7548**	**3923**	**9196**	**10341**		**C.D Block Total Rural**
-	-	-	-	-	-	-	-	-	-	-	-		**C.D Block Total Urban**

PRIMARY CENSUS ABSTRACT

L.C. No.	Name of C.D. Block / village / Town	VILLAGE / URBAN CATEGORY OF	Live Stock, Forestry, Fishing, Hunting & Plantation Orchards and Allied activities (III)		Mining and Quarrying (IV)		Manufacturing, Processing, Servicing & Repairs in Household industry V(a)		Manufacturing, Processing, Servicing & Repairs in other than Household industry V(b)		Constructions (VI)	
			(M)	(F)	(M)	(F)	(M)	(F)	(M)	(F)	(M)	(F)
1	2		24	25	26	27	28	29	30	31	32	33
0130	**Sultanpet C.D Block**	**T**	**475**	**77**	**6**	**-**	**1696**	**691**	**1581**	**276**	**399**	**95**
		R	**475**	**77**	**6**	**-**	**1696**	**691**	**1581**	**276**	**399**	**95**
		U	**-**	**-**	**-**	**-**	**-**	**-**	**-**	**-**	**-**	**-**
0340	Appanaickenpatti		92	1	-	-	44	44	214	26	4	1
0390	Kallapalayam		20	-	-	-	3	-	223	73	7	-
0400	Pappampatti		158	3	-	-	12	23	163	20	33	-
0410	Edayapalayam		2	-	-	-	4	1	57	16	5	-
0420	Sellakkarichal		24	8	-	-	118	97	229	44	50	21
0460	Vadambacheri		28	5	1	-	921	178	104	15	40	2
0470	Varapatti		19	8	-	-	57	30	165	12	21	-
0480	Vadavalli		-	-	-	-	90	47	32	2	24	1
0490	Bogampatti		36	31	-	-	4	3	24	-	92	53
0500	Pachapalayam		3	-	2	-	7	1	37	15	4	1
0510	Poorandampalayam		5	1	-	-	31	16	32	3	11	5
0520	Kumarapalayam		4	-	-	-	48	67	57	3	18	6
0530	Vadavedampatti		6	2	-	-	7	1	16	-	1	-
0540	Kammalapatti		9	3	-	-	92	38	57	11	6	1
0550	Jallipatti		-	-	-	-	21	9	13	-	3	-
0560	Senjeriputhur		10	3	-	-	4	-	49	8	10	-
0570	Senjeri Ayyampalayam		22	10	-	-	166	101	15	20	14	1
0580	Malaipalayam		10	1	3	-	8	2	37	5	15	-
0590	Thalakkarai		21	-	-	-	26	13	15	3	12	3
0600	J.Krishnapuram		6	1	-	-	33	20	42	-	29	-
	C.D. Block Total Rural		**475**	**77**	**6**	**-**	**1696**	**691**	**1581**	**276**	**399**	**95**
	C.D. Block Total Urban		**-**	**-**	**-**	**-**	**-**	**-**	**-**	**-**	**-**	**-**

MAIN WORKERS											
Trade and Commerce (VII)		Transport, Storage and Communications (VIII)		Other services (IX)		Marginal Workers		Non-Workers		L.C. No.	
(M)	(F)	(M)	(F)	(M)	(F)	(M)	(F)	(M)	(F)		
34	35	36	37	38	39	40	41	42	43	1	
845	**211**	**380**	**12**	**1203**	**457**	**37**	**436**	**10587**	**16670**	**0130**	**T**
845	**211**	**380**	**12**	**1203**	**457**	**37**	**436**	**10587**	**16670**		**R**
-	**-**	**-**	**-**	**-**	**-**	**-**	**-**	**-**	**-**		**U**
26	14	10	1	54	18	1	31	546	837	0340	
36	13	37	-	59	22	4	28	534	896	0390	
75	13	53	-	44	19	1	7	459	869	0400	
21	5	15	1	19	9	-	-	284	481	0410	
93	30	55	1	147	58	3	12	854	1383	0420	
87	8	26	-	121	46	-	3	1194	2501	0460	
77	32	41	3	164	53	-	-	805	1112	0470	
30	5	13	2	36	17	3	65	476	643	0480	
9	5	12	1	16	13	11	28	310	528	0490	
20	5	18	-	23	11	-	-	449	919	0500	
16	5	12	-	45	25	-	2	436	528	0510	
71	12	16	1	86	25	1	110	707	1129	0520	
7	2	3	-	18	6	-	5	297	341	0530	
35	9	10	-	41	19	-	9	401	654	0540	
10	1	11	1	33	7	-	-	321	476	0550	
45	11	10	1	69	29	-	-	621	765	0560	
23	14	16	-	50	15	1	22	337	628	0570	
84	11	9	-	70	31	12	91	546	700	0580	
26	10	5	-	33	11	-	18	350	415	0590	
54	6	8	-	75	23	-	5	660	865	0600	
845	**211**	**380**	**12**	**1203**	**457**	**37**	**436**	**10587**	**16670**		**C.D. Block Total Rural**
-	**-**	**-**	**-**	**-**	**-**	**-**	**-**	**-**	**-**		**C.D. Block Total Urban**

Boundary, State ...
" Taluk ...

Area transferred to newly created Valparai Taluk during 1981-91.

" " 500-999 ... ...

" " 1000-4 999 ... ...

" " 5 000 & Above ...

Uninhabited Villages with Location Code Number X 51

Police Station ... ... PS

Hospital, Primary Health Centre, Dispensary . Maternity and Child Welfare Centre

Important Village Market ... ...

Based upon Survey of India map with the permission of the Surveyor General of India.

© Government of India Copyright, 1996.

21-29/DCO/TN/95-900 Copies

KINATHUKADAVU
Community Development Block

Alphabetical list of villages
0140 : Kinathukadavu C.D. Block

Sl.No	NAME OF VILLAGE	1991 CENSUS		1981 CENSUS	
		LOCATION CODE (MANUAL)	LOCATION CODE (COMPUTER)	LOCATION CODE (MANUAL)	LOCATION CODE (COMPUTER)
1	2	3	4	5	6
1	Andipalayam	23/10/14/19	23/10/0140/0190	20/8/5/19	20/08/0050/0190
2	Arasampalayam	23/10/14/1	23/10/0140/0010	20/8/5/1	20/08/0050/0010
3	Chettiakkapalayam	23/10/10/20	23/10/0140/0200	20/8/5/20	20/08/0050/0200
4	Devanampalayam	23/10/14/31	23/10/0140/0310	20/8/5/31	20/08/0050/0310
5	Davarayapuram	23/10/14/22	23/10/0140/0220	20/8/5/22	20/08/0050/0220
6	Govindapuram	23/10/14/23	23/10/0140/0230	20/8/5/23	20/08/0050/0230
7	Kakkadavu	23/10/14/38	23/10/0140/0380	20/8/5/38	20/08/0050/0380
8	Kaniyalampalayam	23/10/14/30	23/10/0140/0300	20/8/5/30	20/08/0050/0300
9	Kappalankarai	23/10/14/32	23/10/0140/0320	20/8/5/32	20/08/0050/0320
10	Kattampatti	23/10/14/18	23/10/0140/0180	20/8/5/18	20/08/0050/0180
11	Kinathukadavu	23/10/14/13	23/10/0140/0130	20/8/5/13	20/08/0050/0130
12	Kodangipalayam	23/10/14/14	23/10/0140/0140	20/8/5/14	20/08/0050/0140
13	Kondampatty	23/10/14/5	23/10/0140/0050	20/8/5/5	20/08/0050/0050
14	Kotharadi	23/10/14/15	23/10/0140/0150	20/8/5/15	20/08/0050/0150
15	Krishnarayapuram	23/10/14/51	23/10/0140/0510	20/8/5/51	20/08/0050/0510
16	Kurunallipalayam	23/10/14/16	23/10/0140/0160	20/8/5/16	20/08/0050/0160
17	Kuthiraialampalayam	23/10/14/8	23/10/0140/0080	20/8/5/8	20/08/0050/0080
18	Mettubavi	23/10/14/3	23/10/0140/0030	20/8/5/3	20/08/0050/0030
19	Mettupalayam	23/10/14/28	23/10/0140/0280	20/8/5/28	20/08/0050/0280
20	Mullipadi	23/10/14/29	23/10/0140/0290	20/8/5/29	20/08/0050/0290
21	Muthur	23/10/14/12	23/10/0140/0120	20/8/5/12	20/08/0050/0120
22	Nallattipalayam	23/10/14/21	23/10/0140/0210	20/8/5/21	20/08/0050/0210
23	Panapatti	23/10/14/2	23/10/0140/0020	20/8/5/2	20/08/0050/0020
24	Periakalandai	23/10/14/17	23/10/0140/0170	20/8/5/17	20/08/0050/0170
25	Pottaiyandiporambu	23/10/14/9	23/10/0140/0090	20/8/5/9	20/08/0050/0090
26	Sangarayapuram	23/10/14/11	23/10/0140/0110	20/8/5/11	20/08/0050/0110
27	Sholanur	23/10/14/39	23/10/0140/0390	20/8/5/39	20/08/0050/0390
28	Sirukkalandai	23/10/14/33	23/10/0140/0330	20/8/5/33	20/08/0050/0330
29	Sokkanur	23/10/14/10	23/10/0140/0100	20/8/5/10	20/08/0050/0100
30	Solavampalayam	23/10/14/6	23/10/0140/0060	20/8/5/6	20/08/0050/0060
31	Sulakkal	23/10/14/24	23/10/0140/0240	20/8/5/24	20/08/0050/0240
32	Vadaputhur	23/10/14/7	23/10/0140/0070	20/8/5/7	20/08/0050/0070
33	Vaguthampalayam	23/10/14/37	23/10/0140/0370	20/8/5/37	20/08/0050/0370
34	Varadanur	23/10/14/52	23/10/0140/0520	20/8/5/52	20/08/0050/0520
35	Vedasithur	23/10/14/4	23/10/0140/0040	20/8/5/4	20/08/0050/0040

VILLAGE / URBAN PRIMARY CENSUS ABSTRACT

L.C. No.	Name of C.D. Block / village /Town		Area in Hectares/ sq.km (for Vil/Town)	No. of occupied resi. houses	No. of house holds	Total Population (including Institutional & Houseless population)			Total Population in the age group (0-6)			Scheduled Castes		Scheduled Tribes		Literates		Total Main Workers (I - IX)		INDUSTRIAL Cultivators (I)		INDUSTRIAL Agricultural Labourers (II)		L.C. No.	
						(P)	(M)	(F)	(P)	(M)	(F)	(M)	(F)	(M)	(F)	(M)	(F)	(M)	(F)	(M)	(F)	(M)	(F)		
1	2		3	4	5	6	7	8	9	10	11	12	13	14	15	16	17	18	19	20	21	22	23	1	
0140	**Kinathukadavu C.D. Block**	**T**	**310.00**	**23335**	**23344**	**90326**	**45288**	**45038**	**8946**	**4609**	**4337**	**8595**	**8623**	**401**	**353**	**27295**	**17132**	**30745**	**18409**	**9388**	**3477**	**12537**	**12520**	**0140**	**T**
		R	**310.00**	**23335**	**23344**	**90326**	**45288**	**45038**	**8946**	**4609**	**4337**	**8595**	**8623**	**401**	**353**	**27295**	**17132**	**30745**	**18409**	**9388**	**3477**	**12537**	**12520**		**R**
		U	-	-	-	-	-	-	-	-	-	-	-	-	-	-	-	-	-	-	-	-	-		**U**
0010	Arasampalayam		1270.72	996	996	3782	1874	1908	413	210	203	408	420	-	-	989	558	1251	918	502	374	411	454	0010	
0020	Panapatti		1660.90	565	565	1981	1010	971	152	98	54	170	169	-	-	627	327	716	649	319	294	284	307	0020	
0030	Mettubavi		2010.89	654	654	2390	1203	1187	212	109	103	156	140	2	2	813	400	795	260	479	44	194	189	0030	
0041	Vedasithur a/b		931.46	557	557	1987	975	1012	223	114	109	42	41	-	-	590	319	701	204	349	18	166	153	0041	
0042	Vedasithur b/b		817.02	921	921	3678	1839	1839	394	208	186	379	362	-	-	1131	770	1261	514	422	94	433	336	0042	
0050	Kondampatty		1205.84	725	725	3010	1282	1728	328	159	169	216	365	-	-	728	887	826	554	196	104	401	351	0050	
0060	Solavampalayam		869.80	1076	1078	4176	2128	2048	516	272	244	548	533	-	-	1106	655	1391	867	239	108	782	680	0060	
0070	Vadaputhur		1059.15	657	657	2616	1328	1288	327	173	154	225	225	-	-	835	492	833	402	283	90	209	255	0070	
0080	Kuthiraialampalayam		263.74	350	350	1372	680	692	102	55	47	192	193	-	-	394	213	465	442	126	5	279	431	0080	
0090	Pottaiyandiporambu		502,98	322	322	1303	665	638	157	75	82	160	145	17	20	293	165	468	397	165	115	232	265	0090	
0100	Sokkanur		2308,98	1461	1461	5660	2876	2784	526	269	257	560	485	79	66	1468	857	2009	1416	440	188	1215	1158	0100	
0110	Sangarayapuram		692.03	181	181	755	403	352	76	46	30	80	68	2	2	239	126	269	53	155	2	55	48	0110	
0120	Muthur		514.53	362	362	1369	714	655	165	88	77	165	157	-	-	405	161	478	317	144	1	237	307	0120	
0130	Kinathukadavu		809.69	1835	1835	7448	3763	3685	710	400	310	440	453	-	1	2720	2095	2325	929	301	146	404	352	0130	
0140	Kodangipalayam		753.50	378	378	1337	657	680	110	50	60	120	122	-	-	394	214	483	186	174	25	212	141	0140	
0150	Kotharadi		291.54	498	498	1789	911	878	159	83	76	351	337	-	-	576	312	628	262	220	32	304	204	0150	
0160	Kurunallipalayam		827.66	416	416	1556	764	792	132	64	68	143	125	-	-	490	229	588	436	139	7	356	409	0160	
0170	Periakalandai		1153.92	375	375	1404	705	699	135	67	68	212	216	-	-	396	242	461	213	146	3	235	189	0170	
0180	Kattampatti		1542.67	630	630	2351	1187	1164	179	96	83	187	197	-	-	804	469	856	707	275	44	385	606	0180	
0190	Andipalayam		1329.89	792	792	2891	1406	1485	272	133	139	256	271	-	-	686	410	1005	643	366	176	424	442	0190	
0200	Chettiakkapalayam		676.67	723	723	2707	1354	1353	232	111	121	264	272	-	-	823	483	951	594	381	109	336	409	0200	
0210	Nallattipalayam		978.81	900	901	3524	1785	1739	360	180	180	236	239	91	85	1062	645	1195	697	243	100	475	416	0210	
0220	Devarayapuram		949.78	667	667	2433	1218	1215	242	118	124	236	251	91	84	724	431	844	611	287	163	348	400	0220	
0230	Govindapuram		285.08	257	257	1022	522	500	104	53	51	111	91	59	48	254	145	364	198	96	27	139	163	0230	
0240	Sulakkal		1151.39	816	821	3231	1625	1606	366	165	201	309	330	60	45	945	564	1174	837	443	164	521	603	0240	
0281	Mettupalayam a/b		430.83	375	375	1483	745	738	128	67	61	171	153	-	-	517	333	476	203	153	49	201	138	0281	
0282	Mettupalayam b/b		430.83	803	803	3129	1586	1543	340	170	170	227	253	-	-	1153	810	1021	455	119	25	233	220	0282	
0290	Mullipadi		262.07	206	206	860	443	417	118	71	47	134	132	-	-	240	145	293	174	89	5	150	162	0290	
0300	Kaniyalampalayam		774.20	264	264	1066	551	515	85	50	35	66	53	-	-	387	219	374	358	167	98	105	185	0300	
0311	Devanampalayam a/b		730.77	425	425	1673	835	838	182	93	89	205	201	-	-	520	307	559	378	278	198	151	152	0311	
0312	Devanampalayam b/b		393.56	377	377	1503	763	740	136	73	63	92	94	-	-	449	274	499	226	283	144	137	59	0312	
0320	Kappalankarai		957.82	1372	1373	5374	2711	2663	477	237	240	483	465	-	-	1826	1289	1809	865	362	46	745	608	0320	
0330	Sirukkalandai		1324.34	837	837	3240	1623	1617	287	158	129	432	436	-	-	918	590	1125	881	367	170	618	676	0330	
0370	Vaguthampalayam		239.29	56	56	201	102	99	18	9	9	24	33	-	-	50	32	70	41	15	3	48	38	0370	
0380	Kakkadavu		396.58	349	349	1319	670	649	128	62	66	129	124	-	-	393	193	482	346	201	87	228	235	0380	
0390	Sholanur		642.52	455	455	1714	867	847	189	93	96	242	238	-	-	491	306	617	323	178	63	286	236	0390	
0510	Krishnarayapuram		213.41	-	-	-	-	-	-	-	-	-	-	-	-	-	-	-	-	-	-	-	-	0510	
0520	Varadanur		554.87	702	702	2992	1518	1474	266	130	136	224	234	-	-	859	465	1083	853	286	156	598	543	0520	
C.D. Block Total Rural			**32209.73**	**23335**	**23344**	**90326**	**45288**	**45038**	**8946**	**4609**	**4337**	**8595**	**8623**	**401**	**353**	**27295**	**17132**	**30745**	**18409**	**9388**	**3477**	**12537**	**12520**		**C.D Block Total Rural**
C.D. Block Total Urban			-	-	-	-	-	-	-	-	-	-	-	-	-	-	-	-	-	-	-	-	-		**C.D Block Total Urban**

L.C. No.	Name of C.D. Block / village / Town		Live Stock, Forestry, Fishing, Hunting & Plantation Orchards and Allied activities (III)		Mining and Quarrying (IV)		Manufacturing, Processing, Servicing & Repairs in Household industry V(a)		Manufacturing, Processing, Servicing & Repairs in other than Household industry V(b)		Constructions (VI)	
			(M)	(F)	(M)	(F)	(M)	(F)	(M)	(F)	(M)	(F)
1	2		24	25	26	27	28	29	30	31	32	33
0140	**Kinathukadavu C.D. Block**	**T**	**118**	**10**	**159**	**52**	**1134**	**486**	**1624**	**415**	**717**	**106**
		R	**118**	**10**	**159**	**52**	**1134**	**486**	**1624**	**415**	**717**	**106**
		U	-	-	-	-	-	-	-	-	-	-
0010	Arasampalayam		2	-	21	13	10	9	64	25	31	3
0020	Panapatti		-	-	-	-	1	1	21	23	2	-
0030	Mettubavi		4	-	1	-	10		7	1	46	5
0041	Vedasithur a/b		7	3	-	-	1	-	43	10	3	1
0042	Vedasithur b/b		6	-	-	-	15	2	82	22	22	1
0050	Kondampatty		9	-	-	-	21	3	49	31	6	-
0060	Solavampalayam		-	-	-	-	1	1	103	8	77	11
0070	Vadaputhur		2	-	-	-	14	8	96	6	43	9
0080	Kuthiraialampalayam		-	-	-	-	-	-	15	1	-	-
0090	Pottaiyandiporambu		-	-	-	-	15	10	15	-	14	2
0100	Sokkanur		1	-	36	19	34	8	65	1	23	1
0110	Sangarayapuram		-	-	29	1	-	-	5	-	9	-
0120	Muthur		-	-	-	-	-	-	20	-	28	-
0130	Kinathukadavu		-	-	41	10	156	84	235	24	190	42
0140	Kodangipalayam		-	-	15	7	8	1	30	2	2	-
0150	Kotharadi		1	-	-	-	4	1	36	12	1	-
0160	Kurunallipalayam		8	-	3	2	-	-	13	3	6	3
0170	Periakalandai		3	-	-	-	-	-	16	2	3	1
0180	Kattampatti		4	1	1	-	47	23	30	6	16	1
0190	Andipalayam		-	-	2	-	67	8	21	2	43	2
0200	Chettiakkapalayam		11	2	1	-	64	33	39	9	1	-
0210	Nallattipalayam		6	1	-	-	99	29	99	80	34	3
0220	Devarayapuram		9	2	6	-	23	9	24	5	4	1
0230	Govindapuram		-	-	2	-	2	-	47	-	1	-
0240	Sulakkal		2	-	-	-	6	1	48	25	8	1
0281	Mettupalayam a/b		-	-	1	-	6	-	23	1	1	-
0282	Mettupalayam b/b		4	-	-	-	100	56	168	92	19	7
0290	Mullipadi		-	-	-	-	5	-	11	-	3	-
0300	Kaniyalampalayam		5	-	-	-	65	55	6	5	2	1
0311	Devanampalayam a/b		4	-	-	-	-	-	21	1	16	-
0312	Devanampalayam b/b		7	1	-	-	-	-	27	2	3	2
0320	Kappalankarai		19	-	-	-	289	126	72	11	16	1
0330	Sirukkalandai		-	-	-	-	7	-	19	1	12	4
0370	Vaguthampalayam		-	-	-	-	-	-	1	-	-	-
0380	Kakkadavu		-	-	-	-	19	11	2	-	4	-
0390	Sholanur		2	-	-	-	43	7	27	2	24	4
0510	Krishnarayapuram		-	-	-	-	-	-	-	-	-	-
0520	Varadanur		2	-	-	-	2	-	24	2	4	-
	C.D. Block Total Rural		**118**	**10**	**159**	**52**	**1134**	**486**	**1624**	**415**	**717**	**106**
	C.D. Block Total Urban		-	-	-	-	-	-	-	-	-	-

MAIN WORKERS												
Trade and Commerce (VII)		Transport, Storage and Communications (VIII)		Other services (IX)		Marginal Workers		Non-Workers		L.C. No.		
(M)	(F)	(M)	(F)	(M)	(F)	(M)	(F)	(M)	(F)			
34	35	36	37	38	39	40	41	42	43	1		
Taluk (Part)												
2202	**412**	**753**	**18**	**2113**	**913**	**39**	**923**	**14504**	**25706**	**0140**	**T**	
2202	**412**	**753**	**18**	**2113**	**913**	**39**	**923**	**14504**	**25706**		**R**	
-	-	-	-	-	-	-	-	-	-		**U**	
76	18	38	-	96	22	-	12	623	978	0010		
56	8	2	1	31	15	-	4	294	318	0020		
22	5	8	-	24	16	7	7	401	920	0030		
84	9	7	-	41	10	-	1	274	807	0041		
141	10	30	1	110	48	3	7	575	1318	0042		
48	9	49	-	47	56	-	-	456	1174	0050		
52	22	66	1	71	36	7	34	730	1147	0060		
100	17	36	-	50	17	-	-	495	886	0070		
18	1	3	-	24	4	-	-	215	250	0080		
11	3	7	-	9	2	-	-	197	241	0090		
82	11	18	2	95	28	3	16	864	1352	0100		
5	-	1	-	10	2	-	-	134	299	0110		
23	2	5	-	21	7	-	-	236	338	0120		
462	111	181	3	355	157	-	23	1438	2733	0130		
14	7	8	-	20	3	-	-	174	494	0140		
29	1	8	-	25	12	1	6	282	610	0150		
26	7	13	1	24	4	-	-	176	356	0160		
13	-	6	-	39	18	-	17	244	469	0170		
42	10	23	1	33	15	-	-	331	457	0180		
33	-	9	-	40	13	-	-	401	842	0190		
42	19	16	-	60	13	2	185	401	574	0200		
116	32	26	-	97	36	-	-	590	1042	0210		
39	11	16	-	88	20	-	30	374	574	0220		
18	4	2	-	57	4	-	44	158	258	0230		
46	23	25	-	75	20	3	42	448	727	0240		
49	3	5	-	37	12	3	113	266	422	0281		
233	19	57	-	88	36	4	21	561	1067	0282		
16	1	3	-	16	6	-	-	150	243	0290		
12	6	-	1	12	7	-	-	177	157	0300		
27	6	14	-	48	21	-	1	276	459	0311		
12	3	7	-	23	15	-	23	264	491	0312		
154	24	28	4	124	45	5	30	897	1768	0320		
39	2	15	1	48	27	-	-	498	736	0330		
3	-	-	-	3	-	-	-	32	58	0370		
12	2	1	1	15	10	-	-	188	303	0380		
22	2	12	1	23	8	1	185	249	339	0390		
-	-	-	-	-	-	-	-	-	-	0510		
25	4	8	-	134	148	-	122	435	499	0520		
2202	**412**	**753**	**18**	**2113**	**913**	**39**	**923**	**14504**	**25706**	**C.D. Block Total Rural**		
-	-	-	-	-	-	-	-	-	-	**C.D. Block Total Urban**		

POLLACHI NORTH
Community Development Block

Alphabetical list of villages
0150 : Pollachi North C.D. Block

Sl.No	NAME OF VILLAGE	1991 CENSUS		1981 CENSUS	
		LOCATION CODE (MANUAL)	LOCATION CODE (COMPUTER)	LOCATION CODE (MANUAL)	LOCATION CODE (COMPUTER)
1	2	3	4	5	6
1	Achipatty	23/10/15/60	23/10/0150/0600	20/8/5/60	20/08/0050/0600
2	Anupparpalyam	23/10/15/64	23/10/0150/0640	20/8/5/64	20/08/0050/0640
3	Avalappampatti	23/10/15/56	23/10/0150/0560	20/8/5/56	20/08/0050/0560
4	Ayyampalayam	23/10/15/72	23/10/0150/0720	20/8/5/72	20/08/0050/0720
5	Bodipalyam	23/10/15/78	23/10/0150/0780	20/8/5/78	20/08/0050/0780
6	Boligoundenpalayam	23/10/15/68	23/10/0150/0680	20/8/5/68	20/08/0050/0680
7	Chandrapuram	23/10/15/34	23/10/0150/0340	20/8/5/34	20/08/0050/0340
8	Devampadi	23/10/15/43	23/10/0150/0430	20/8/5/43	20/08/0050/0430
9	Eripatti	23/10/15/69	23/10/0150/0690	20/8/5/69	20/08/0050/0690
10	Gollapatti	23/10/15/65	23/10/0150/0650	20/8/5/65	20/08/0050/0650
11	Kabilipalayam	23/10/15/47	23/10/0150/0470	20/8/5/47	20/08/0050/0470
12	Kallipatti	23/10/15/53	23/10/0150/0530	20/8/5/53	20/08/0050/0530
13	Kandagoundenpalayam	23/10/15/54	23/10/0150/0540	20/8/5/54	20/08/0050/0540
14	Kittasurampalayam	23/10/15/63	23/10/0150/0630	20/8/5/63	20/08/0050/0630
15	Kolathur	23/10/15/91	23/10/0150/0910	20/8/5/91	20/08/0050/0910
16	Kulakkalpalayam	23/10/15/50	23/10/0150/0500	20/8/5/50	20/08/0050/0500
17	Kullichettipalayam	23/10/15/41	23/10/0150/0410	20/8/5/41	20/08/0050/0410
18	Kumarapalayam	23/10/15/74	23/10/0150/0740	20/8/5/74	20/08/0050/0740
19	Kurumbapalayam	23/10/15/49	23/10/0150/0490	20/8/5/49	20/08/0050/0490
20	Manur	23/10/15/75	23/10/0150/0750	20/8/5/75	20/08/0050/0750
21	Mulanur	23/10/15/55	23/10/0150/0550	20/8/5/55	20/08/0050/0550
22	Nagoor	23/10/15/66	23/10/0150/0660	20/8/5/66	20/08/0050/0660
23	Nallathukuli	23/10/15/73	23/10/0150/0730	20/8/5/73	20/08/0050/0730
24	Okkilipalayam	23/10/15/48	23/10/0150/0480	20/8/5/48	20/08/0050/0480
25	Peria Negamam	23/10/15/36	23/10/0150/0360	20/8/5/36	20/08/0050/0360
26	Poosanaickendhalli	23/10/15/42	23/10/0150/0420	20/8/5/42	20/08/0050/0420
27	Poosaripatti	23/10/15/67	23/10/0150/0670	20/8/5/67	20/08/0050/0670
28	Poravipalayam	23/10/15/25	23/10/0150/0250	20/8/5/25	20/08/0050/0250
29	R. Ponnapuram	23/10/15/61	23/10/0150/0610	20/8/5/61	20/08/0050/0610
30	Ramapatinam	23/10/15/44	23/10/0150/0440	20/8/5/44	20/08/0050/0440
31	Rasakkapalayam	23/10/15/59	23/10/0150/0590	20/8/5/59	20/08/0050/0590
32	Rasichettipalayam	23/10/15/77	23/10/0150/0770	20/8/5/77	20/08/0050/0770
33	Sandhegoundanpalayam	23/10/15/40	23/10/0150/0400	20/8/5/40	20/08/0050/0400
34	Sengampalayam	23/10/15/62	23/10/0150/0620	20/8/5/62	20/08/0050/0620
35	Servaikarampalayam	23/10/15/92	23/10/0150/0920	20/8/5/92	20/08/0050/0920
36	Servakaranpalayam	23/10/15/26	23/10/0150/0260	20/8/5/26	20/08/0050/0260
37	Sikkarayapuram	23/10/15/46	23/10/0150/0460	20/8/5/46	20/08/0050/0460
38	Sinna Negamam	23/10/15/35	23/10/0150/0350	20/8/5/35	20/08/0050/0350
39	Thalakkarai	23/10/15/45	23/10/0150/0450	20/8/5/45	20/08/0050/0450
40	Thimmanguthu	23/10/15/76	23/10/0150/0760	20/8/5/76	20/08/0050/0760
41	Thippampatti	23/10/15/80	23/10/0150/0800	20/8/5/80	20/08/0050/0800
42	Thoppampatti	23/10/15/58	23/10/0150/0580	20/8/5/58	20/08/0050/0580
43	Vadakkipalayam	23/10/15/27	23/10/0150/0270	20/8/5/27	20/08/0050/0270
44	Vellalapalayam	23/10/15/57	23/10/0150/0570	20/8/5/57	20/08/0050/0570
45	Z. Muthur	23/10/15/71	23/10/0150/0710	20/8/5/71	20/08/0050/0710

VILLAGE / URBAN PRIMARY CENSUS ABSTRACT

L.C. No.	Name of C.D. Block / village /Town		Area in Hectares/ sq.km (for Vil/Town)	No. of occupied resi. houses	No. of house holds	Total Population (including Institutional & Houseless population)			Total Population in the age group (0-6)			Scheduled Castes		Scheduled Tribes		Literates		Total Main Workers (I - IX)		INDUSTRIAL Cultivators (I)		INDUSTRIAL Agricultural Labourers (II)		L.C. No.	
						(P)	(M)	(F)	(P)	(M)	(F)	(M)	(F)	(M)	(F)	(M)	(F)	(M)	(F)	(M)	(F)	(M)	(F)		
1	2		3	4	5	6	7	8	9	10	11	12	13	14	15	16	17	18	19	20	21	22	23	1	
0150	**Pollachi North C.D. Block**	**T**	**254.05**	**24087**	**24088**	**94593**	**48054**	**46539**	**9078**	**4684**	**4394**													**0150**	**T**
		R	**250.19**	**23345**	**23346**	**91701**	**46519**	**45182**	**8776**	**4526**	**4250**	**9572**	**9145**	**215**	**188**	**29837**	**19108**	**32538**	**19038**	**8118**	**3007**	**13483**	**13504**		**R**
		U	**3.86**	**742**	**742**	**2892**	**1535**	**1357**	**302**	**158**	**144**	**9363**	**8953**	**215**	**188**	**28747**	**18392**	**31593**	**18745**	**8026**	**2968**	**13287**	**13309**		**U**
0250	Poravipalayam		2932.98	1482	1482	6000	3033	2967	528	293	235	**209**	**192**	-	-	**1090**	**716**	**945**	**293**	**92**	**39**	**196**	**195**		
0260	Servakaranpalayam		1645.95	879	879	3741	1885	1856	390	213	177	631	594	83	72	1669	987	2090	1353	694	312	964	955	0250	
0270	Vadakkipalayam		920.83	843	843	3443	1714	1729	327	161	166	276	245	2	-	1051	667	1245	849	380	197	655	613	0260	
0340	Chandrapuram		471.75.	497	498	1866	966	900	196	108	88	308	309	-	2	925	638	1133	575	289	64	547	459	0270	
0350	Sinna Negamam		693.26	510	510	1961	1011	950	191	97	94	169	153	-	-	566	299	641	200	279	38	226	148	0340	
0360	Peria Negamam		929.58	2022	2022	7974	4034	3940	788	422	366	192	169	-	-	691	417	687	510	257	129	271	362	0350	
0400	Sandhegoundanpalayam		311.12	332	332	1316	664	652	132	64	68	591	610	-	-	2849	1988	2658	1289	351	93	696	570	0360	
0410	Kullichettipalayam		441.64	433	433	1605	815	790	139	63	76	132	125	-	-	386	243	435	128	123	24	184	91	0400	
0420	Poosanaickendhalli		462.61	108	108	404	192	212	25	11	14	222	210	-	-	539	340	577	367	94	35	245	279	0410	
0430	Devampadi		1960.28	921	921	3512	1780	1732	325	158	167	46	71	14	8	127	82	144	131	42	42	85	88	0420	
0440	Ramapatinam		1790.92	1826	1826	7356	3728	3628	752	383	369	380	353	-	-	1109	677	1273	1077	346	201	636	801	0430	
0451	Thalakkarai a/b		1359.02	526	526	2083	1045	1038	180	91	89	760	727	7	6	2265	1456	2476	1632	486	155	1091	1172	0440	
0460	Sikkarayapuram		182.30	299	299	1104	541	563	82	33	49	172	162	-	-	624	418	719	454	207	110	353	302	0451	
0470	Kabilipalayam		349.41	160	160	602	307	295	55	33	22	150	135	-	-	332	236	392	218	78	12	225	186	0460	
0480	Okkilipalayam		243.09	195	195	743	368	375	76	34	42	63	54	-	-	191	125	231	201	82	50	118	147	0470	
0490	Kurumbapalayam		598.04	594	594	2326	1167	1159	168	88	80	164	162	-	-	177	117	277	218	42	34	199	177	0480	
0500	Kulakkalpalayam		503.91	655	655	2411	1218	1193	247	136	111	246	245	13	11	688	392	831	493	206	97	336	316	0490	
0530	Kallipatti		492.04	245	245	920	479	441	91	49	42	146	139	-	-	800	474	865	238	143	7	230	192	0500	
0540	Kandagoundenpalayam		671.33	472	472	2117	1102	1015	179	93	86	128	134	-	-	250	142	339	14	149	1	156	7	0530	
0550	Mulanur		392.09	157	157	584	302	282	49	25	24	221	198	-	-	670	384	817	598	322	186	381	372	0540	
0560	Avalappampatti		737.18	451	451	1621	849	772	120	63	57	118	108	-	-	166	100	228	177	77	11	121	156	0550	
0570	Vellalapalayam		433.09	410	410	1617	818	799	141	74	67	175	160	-	-	573	340	623	481	305	195	262	266	0560	
0580	Thoppampatti		211.21	60	60	253	132	121	29	14	15	162	145	-	-	490	271	529	468	95	3	325	444	0570	
0590	Rasakkapalayam		221.37	403	403	1495	764	731	131	74	57	-	-	-	-	76	33	98	68	30	-	50	67	0580	
0600	Achipatty		132.86	316	316	1273	682	591	121	70	51	111	92	5	2	414	257	516	427	161	94	192	286	0590	
0610	R.Ponnapuram		386.77	387	387	1462	755	707	170	97	73	116	118	-	-	400	250	451	119	100	2	173	97	0600	
0620	Sengampalayam		421.46	1083	1083	4452	2280	2172	448	228	220	189	177	-	-	395	225	523	266	137	21	237	225	0610	
0630	Kittasurampalayam		244.14	334	334	1178	602	576	114	54	60	303	330	12	7	1819	1358	1383	338	48	14	98	111	0620	
0640	Anupparpalayam		470.16	378	378	1508	773	735	124	77	47	64	50	2	2	381	179	411	309	106	75	107	167	0630	
0650	Gollapatti		605.65	502	502	1897	960	937	178	90	88	228	221	-	-	479	336	544	370	153	59	216	270	0640	
0660	Nagoor		714.25	338	338	1250	643	607	123	61	62	228	228	-		680	393	643	348	263	47	255	284	0650	
0670	Poosaripatti		483.22	310	310	1197	613	584	126	66	60	197	182	-	-	403	247	435	310	101	58	212	219	0660	
0680	Boligoundenpalayam		271.95	289	289	1138	611	527	111	58	53	115	103	-	-	372	216	427	275	167	94	166	157	0670	
0690	Eripatti		257.55	556	556	2011	990	1021	196	92	104	170	132	-	-	377	202	439	296	174	57	159	222	0680	
0710	Z. Muthur		132.85	586	586	2431	1243	1188	215	107	108	315	317	-	-	626	477	671	444	122	93	178	239	0690	
0720	Ayyampalayam		334.13	386	386	1545	802	743	170	87	83	313	282	-	-	796	566	823	288	109	13	349	230	0710	
0730	Nallathukuli		324.13	464	464	1809	888	921	158	70	88	207	214	1	1	443	260	540	350	102	6	278	320	0720	
0740	Kumarapalayam		32.96	192	192	731	365	366	90	47	43	157	159	-	-	478	327	628	373	204	59	286	295	0730	
0750	Manur		972.76	623	623	2614	1315	1299	248	129	119	121	101	-	-	222	123	250	228	39	47	154	150	0740	
0760	Thimmanguthu		1064.36	605	605	2247	1089	1158	219	98	121	147	127	4	2	832	569	883	656	264	99	482	519	0750	
0770	Rasichettipalayam		62.27	149	149	620	318	302	73	36	37	179	180	72	75	663	435	770	594	281	52	379	506	0760	
0780	Bodipalayam		659.25	377	377	1447	712	735	154	80	74	116	116	-	-	164	101	218	136	41	5	140	125	0770	
0800	Thippampatti		799.38	735	735	2849	1447	1402	275	129	146	209	193	-	-	392	259	482	332	62	6	269	302	0780	
0910	Kolathur		866.75	100	100	399	217	182	45	30	15	329	329	-	-	887	582	955	466	185	52	467	362	0800	
0920	Servaikarampalayam		162.20	155	155	589	300	289	77	40	37	6	4	-	-	121	79	94	11	62	8	25	3	0910	
												91	90	-	-	189	125	199	62	68	11	109	50	0920	
C.D Block Total Rural			**28414.05**	**23345**	**23346**	**91701**	**46519**	**45182**	**8776**	**4526**	**4250**	**9363**	**8953**	**215**	**188**	**28747**	**18392**	**31593**	**18745**	**8026**	**2968**	**13287**	**13309**		
3106	Puliampatti (VP)		3.86	742	742	2892	1535	1357	302	158	144	209	192	-	-	1090	716	945	293	92	39	196	195	3106	
C.D Block Total Urban			**3.86**	**742**	**742**	**2892**	**1535**	**1357**	**302**	**158**	**144**	**209**	**192**	**-**	**-**	**1090**	**716**	**945**	**293**	**92**	**39**	**196**	**195**		

L.C. No.	Name of C.D. Block / village / Town		Live Stock, Forestry, Fishing, Hunting & Plantation Orchards and Allied activities (III)		Mining and Quarrying (IV)		Manufacturing, Processing, Servicing & Repairs in Household industry V(a)		Manufacturing, Processing, Servicing & Repairs in other than Household industry V(b)		Construc-tions (VI)	
			(M)	(F)	(M)	(F)	(M)	(F)	(M)	(F)	(M)	(F)
1	2		24	25	26	27	28	29	30	31	32	33
0150	**Pollachi North C.D. Block**											**Pollachi**
		T	**211**	**40**	**92**	**23**	**1703**	**715**	**2677**	**355**	**658**	**101**
		R	**210**	**40**	**92**	**23**	**1689**	**709**	**2196**	**341**	**653**	**98**
		U	**1**	**-**	**-**	**-**	**14**	**6**	**481**	**14**	**5**	**3**
0250	Poravipalayam		4	2	35	-	90	25	82	23	24	-
0260	Servakaranpalayam		7	-	-	-	5	3	22	4	2	-
0270	Vadakkipalayam		6	-	-	-	2	1	71	7	3	1
0340	Chandrapuram		-	-	-	-	38	10	26	1	24	-
0350	Sinna Negamam		8	1	-	-	21	7	16	-	18	-
0360	Peria Negamam		15	-	-	-	474	343	204	35	58	7
0400	Sandhegoundanpalayam		-	-	-	-	6	-	24	2	5	-
0410	Kullichettipalayam		1	2	-	-	34	18	43	10	86	2
0420	Poosanaickendhalli		-	-	-	-	2	-	6	-	3	-
0430	Devampadi		5	-	-	1	99	28	39	1	22	1
0440	Ramapatinam		23	7	54	18	154	112	143	20	50	26
0451	Thalakkarai a/b		1	2	-	-	59	18	9	-	6	-
0460	Sikkarayapuram		2	-	-	-	5	4	17	1	-	-
0470	Kabilipalayam		-	-	-	-	1	-	10	-	-	-
0480	Okkilipalayam		-	-	-	-	4	-	10	-	1	-
0490	Kurumbapalayam		-	-	-	-	109	37	42	15	4	1
0500	Kulakkalpalayam		3	-	-	-	360	19	29	3	19	2
0530	Kallipatti		-	-	-	-	12	-	9	2	-	-
0540	Kandagoundenpalayam		2	-	-	-	4	3	17	2	10	-
0550	Mulanur		-	-	-	-	5	3	6	-	2	-
0560	Avalappampatti		-	1	-	-	11	8	7	1	1	1
0570	Vellalapalayam		-	1	-	-	5	3	19	4	41	7
0580	Thoppampatti		-	-	-	-	2	-	9	-	1	-
0590	Rasakkapalayam		1	1	2	2	-	1	62	12	2	2
0600	Achipatty		-	-	-	-	-	-	110	13	4	-
0610	R.Ponnapuram		1	-	-	-	-	-	83	12	6	-
0620	Sengampalayam		6	3	-	-	9	6	381	58	85	19
0630	Kittasurampalayam		2	2	-	-	-	-	84	27	10	1
0640	Anupparpalayam		2	-	-	-	2	1	54	6	7	2
0650	Gollapatti		3	1	-	-	5	-	33	3	21	-
0660	Nagoor		1	-	-	-	11	6	37	6	2	-
0670	Poosaripatti		2	-	-	-	8	-	18	1	10	-
0680	Boligoundenpalayam		4	-	-	-	1	-	23	-	3	-
0690	Eripatti		96	12	1	2	20	7	58	31	39	14
0710	Z. Muthur		2	-	-	-	41	4	96	20	19	-
0720	Ayyampalayam		1	3	-	-	16	2	50	3	7	-
0730	Nallathukuli		7	2	-	-	-	-	44	3	6	3
0740	Kumarapalayam		-	-	-	-	28	24	5	-	-	-
0750	Manur		-	-	-	-	10	8	38	2	6	-
0760	Thimmanguthu		3	-	-	-	8	3	28	6	10	4
0770	Rasichettipalayam		-	-	-	-	9	-	9	-	4	2
0780	Bodipalayam		-	-	-	-	5	2	33	1	14	-
0800	Thippampatti		2	-	-	-	10	3	83	6	18	3
0910	Kolathur		-	-	-	-	1	-	-	-	-	-
0920	Servaikarampalayam		-	-	-	-	3	-	7	-	-	-
	C.D Block Total Rural		**210**	**40**	**92**	**23**	**1689**	**709**	**2196**	**341**	**653**	**98**
3106	Puliampatti (VP)		1	-	-	-	14	6	481	14	5	3
	C.D Block Total Urban		**1**	**-**	**-**	**-**	**14**	**6**	**481**	**14**	**5**	**3**

MAIN WORKERS												
Trade and Commerce (VII)		Transport, Storage and Communications (VIII)		Other services (IX)		Marginal Workers		Non-Workers		L.C. No.		
(M)	(F)	(M)	(F)	(M)	(F)	(M)	(F)	(M)	(F)			
34	35	36	37	38	39	40	41	42	43	1		
Taluk (Part)												
2215	**464**	**1103**	**13**	**2278**	**816**	**35**	**1364**	**15481**	**26137**	**0150**	**T**	
2135	**442**	**1067**	**12**	**2238**	**803**	**35**	**1357**	**14891**	**25080**		**R**	
80	**22**	**36**	**1**	**40**	**13**	**-**	**7**	**590**	**1057**		**U**	
67	9	23	-	107	27	1	112	942	1502	0250		
92	11	22	-	60	21	1	74	639	933	0260		
92	19	27	-	96	24	-	-	581	1154	0270		
9	-	12	-	27	3	-	2	325	698	0340		
43	5	12	-	41	6	2	124	322	316	0350		
400	103	123	6	337	132	4	11	1372	2640	0360		
27	7	42	-	24	4	-	80	229	444	0400		
25	6	12	-	37	15	-	2	238	421	0410		
1	-	-	-	5	1	-	-	48	81	0420		
47	20	30	-	49	24	1	3	506	652	0430		
236	47	58	-	181	75	7	75	1245	1921	0440		
36	5	5	-	43	17	-	-	326	584	0451		
23	4	10	-	32	11	-	-	149	345	0460		
4	1	7	-	9	3	1	23	75	71	0470		
9	1	3	-	9	6	-	1	91	156	0480		
73	14	21	-	40	13	-	-	336	666	0490		
34	3	11	-	36	12	4	337	349	618	0500		
5	1	2	-	6	3	3	132	137	295	0530		
20	9	19	-	42	26	-	-	285	417	0540		
3	1	-	-	14	6	-	-	74	105	0550		
11	4	4	-	22	5	-	-	226	291	0560		
9	1	9	-	26	5	-	5	289	326	0570		
3	1	2	-	1	-	-	-	34	53	0580		
42	10	18	-	36	19	-	3	248	301	0590		
17	1	25	-	22	6	-	-	231	472	0600		
13	1	11	-	35	7	-	-	232	441	0610		
190	32	278	2	288	93	1	2	896	1832	0620		
45	23	15	-	42	14	1	3	190	264	0630		
41	17	23	-	46	15	-	-	229	365	0640		
19	2	6	-	38	11	2	52	315	537	0650		
23	11	9	-	39	18	-	2	208	287	0660		
21	7	9	-	26	16	-	-	186	309	0670		
31	5	9	-	35	12	-	65	172	166	0680		
86	19	20	2	51	25	-	7	319	570	0690		
101	9	42	-	64	12	-	-	420	900	0710		
26	1	36	-	24	15	-	-	262	393	0720		
33	2	15	-	33	9	-	10	260	538	0730		
8	4	4	-	12	3	6	39	109	99	0740		
28	10	14	1	41	17	-	-	432	643	0750		
16	6	9	-	36	17	-	190	319	374	0760		
3	-	4	-	8	4	-	-	100	166	0770		
28	-	19	-	52	21	1	3	229	400	0780		
87	10	46	1	57	29	-	-	492	936	0800		
5	-	-	-	1	-	-	-	123	171	0910		
3	-	1	-	8	1	-	-	101	227	0920		
2135	**442**	**1067**	**12**	**2238**	**803**	**35**	**1357**	**14891**	**25080**	**C.D. Block Total Rural**		
80	22	36	1	40	13	-	7	590	1057	3106		
80	**22**	**36**	**1**	**40**	**13**	**-**	**7**	**590**	**1057**	**C.D. Block Total Urban**		

POLLACHI SOUTH
Community Development Block

Alphabetical list of villages
0160 : Pollachi South C.D. Block

Sl.No	NAME OF VILLAGE	1991 CENSUS		1981 CENSUS	
		LOCATION CODE (MANUAL)	LOCATION CODE (COMPUTER)	LOCATION CODE (MANUAL)	LOCATION CODE (COMPUTER)
1	2	3	4	5	6
1	Ambarampalayam	23/10/16/90	23/10/0160/0900	20/8/5/90	20/08/0050/0900
2	Dalavoipalayam	23/10/16/107	23/10/0160/1070	20/8/5/107	20/08/0050/1070
3	Gomangalam	23/10/16/83	23/10/0160/0830	20/8/5/83	20/08/0050/0830
4	Gomangalampudur	23/10/16/103	23/10/0160/1030	20/8/5/103	20/08/0050/1030
5	Kanjampatti	23/10/16/86	23/10/0160/0860	20/8/5/86	20/08/0050/0860
6	Kolarpatti	23/10/16/85	23/10/0160/0850	20/8/5/85	20/08/0050/0850
7	Koolanaickenpatti	23/10/16/102	23/10/0160/1020	20/8/5/102	20/08/0050/1020
8	Naickenpalayam	23/10/16/89	23/10/0160/0890	20/8/5/89	20/08/0050/0890
9	Nallampalli	23/10/16/81	23/10/0160/0810	20/8/5/81	20/08/0050/0810
10	Nathukkalpalayam	23/10/16/87	23/10/0160/0870	20/8/5/87	20/08/0050/0870
11	Palayur	23/10/16/100	23/10/0160/1000	20/8/5/100	20/08/0050/1000
12	S.Malayandipatnam	23/10/16/84	23/10/0160/0840	20/8/5/84	20/08/0050/0840
13	S.Nallur	23/10/16/105	23/10/0160/1050	20/8/5/105	20/08/0050/1050
14	S.Ponnapuram	23/10/16/99	23/10/0160/0990	20/8/5/99	20/08/0050/0990
15	Samathur	23/10/16/98	23/10/0160/0980	20/8/5/98	20/08/0050/0980
16	Seelakkampatti	23/10/16/82	23/10/0160/0820	20/8/5/82	20/08/0050/0820
17	Singanallur	23/10/16/95	23/10/0160/0950	20/8/5/95	20/08/0050/0950
18	Sinjuvadi	23/10/16/104	23/10/0160/1040	20/8/5/104	20/08/0050/1040
19	Solapalayam	23/10/16/79	23/10/0160/0790	20/8/5/79	20/08/0050/0790
20	Thenkomarapalayam	23/10/16/101	23/10/0160/1010	20/8/5/101	20/08/0050/1010
21	Thondamuthur	23/10/16/108	23/10/0160/1080	20/8/5/108	20/08/0050/1080
22	Unjavelampatti	23/10/16/70	23/10/0160/0700	20/8/5/70	20/08/0050/0700
23	Veeralpatti	23/10/16/106	23/10/0160/1060	20/8/5/106	20/08/0050/1060
24	Vekkampalayam	23/10/16/96	23/10/0160/0960	20/8/5/96	20/08/0050/0960
25	Z. Kottampatti	23/10/16/88	23/10/0160/0880	20/8/5/88	20/08/0050/0880

VILLAGE / URBAN PRIMARY CENSUS ABSTRACT

L.C. No.	Name of C.D. Block / village /Town		Area in Hectares/ sq.km (for Vil/Town)	No. of occupied resi. houses	No. of house holds	Total Population (including Institutional & Houseless population) (P)	(M)	(F)	Total Population in the age group (0-6) (P)	(M)	(F)	Scheduled Castes (M)	(F)	Scheduled Tribes (M)	(F)	Literates (M)	(F)	Total Main Workers (I - IX) (M)	(F)	INDUSTRIAL Cultivators (I) (M)	(F)	Agricultural Labourers (II) (M)	(F)	L.C. No.	
1	2		3	4	5	6	7	8	9	10	11	12	13	14	15	16	17	18	19	20	21	22	23	1	
											Pollachi														
0160	**Pollachi South C.D. Block**	**T**	**512.03**	**24046**	**24046**	**96279**	**49052**	**47227**	**9648**	**4872**	**4776**	**9069**	**8741**	**81**	**64**	**32494**	**21926**	**31560**	**15791**	**5960**	**2142**	**10536**	**10041**	**0160**	**T**
		R	**487.00**	**14857**	**14857**	**58936**	**30058**	**28878**	**5593**	**2819**	**2774**	**6441**	**6197**	**69**	**53**	**18729**	**11825**	**20134**	**12158**	**5145**	**2008**	**8579**	**8380**		**R**
		U	**25.03**	**9189**	**9189**	**37343**	**18994**	**18349**	**4055**	**2053**	**2002**	**2628**	**2544**	**12**	**11**	**13765**	**10101**	**11426**	**3633**	**815**	**134**	**1957**	**1661**		**U**
0700	Unjavelampatti		600.25	600	600	2352	1211	1141	208	107	101	205	181	14	12	849	552	762	278	138	20	248	194	0700	
0790	Solapalayam		407.82	432	432	1619	824	795	156	91	65	111	115	-	-	576	407	562	315	40	26	158	167	0790	
0810	Nallampalli		867.75	477	477	1989	1056	933	225	110	115	267	263	-	-	573	294	698	432	232	22	377	389	0810	
0820	Seelakkampatti		485.57	326	326	1546	769	777	148	73	75	148	156	-	-	608	490	566	326	234	79	190	219	0820	
0830	Gomangalam		1188.49	473	473	1912	951	961	192	89	103	283	290	-	-	605	368	667	535	252	106	300	388	0830	
0840	S.Malayandipatnam		734.57	312	312	1199	584	615	103	51	52	184	197	-	-	299	245	442	452	192	155	233	290	0840	
0850	Kolarpatti		885.91	712	712	2667	1345	1322	258	126	132	240	237	-	-	854	558	916	653	367	260	289	323	0850	
0860	Kanjampatti		945.79	1075	1075	4039	2019	2020	418	192	226	520	506	-	-	1081	643	1399	981	266	137	569	595	0860	
0870	Nathukkalpalayam		618.78	294	294	1034	531	503	102	52	50	162	144	-	-	312	140	348	244	134	75	148	155	0870	
0880	Z.Kottampatti		1210.15	1418	1418	5741	2917	2824	493	256	237	768	781	-	-	1786	1077	2006	939	490	61	748	671	0880	
0890	Naickenpalayam		425.96	450	450	1767	894	873	167	79	88	164	154	-	-	598	417	629	305	204	11	192	241	0890	
0900	Ambarampalayam		426.17	759	759	3312	1668	1644	379	189	190	323	290	15	13	1030	649	1084	415	118	10	580	345	0900	
0950	Singanallur		653.15	758	758	3017	1513	1504	319	153	166	282	260	2	1	866	497	1064	711	222	71	557	565	0950	
0960	Vekkampalayam		389.88	455	455	1811	932	879	211	108	103	77	93	-	-	550	290	621	141	168	2	139	71	0960	
0980	Samathur		855.92	1463	1463	5787	2948	2839	531	273	258	441	414	-	-	2038	1367	1941	1132	259	155	891	766	0980	
0990	S.Ponnapuram		520.68	312	312	1302	670	632	128	72	56	164	142	-	-	397	261	431	349	129	68	245	262	0990	
1000	Palayur		317.88	310	310	1166	585	581	116	61	55	86	85	-	-	337	211	393	249	93	46	186	155	1000	
1010	Thenkomarapalayam		861.77	846	846	3242	1662	1580	241	124	117	401	384	6	1	1065	639	1171	825	394	160	462	564	1010	
1020	Koolanaickenpatti		963.18	381	381	1487	757	730	160	74	86	189	152	-	-	424	279	467	230	134	8	179	193	1020	
1030	Gomangalampudur		897.76	604	604	2377	1189	1188	195	96	99	261	262	-	-	729	564	793	474	236	77	298	336	1030	
1040	Sinjuvadi		1300.32	478	478	2064	1027	1037	210	96	114	368	369	-	-	578	360	695	577	166	119	408	433	1040	
1050	S.Nallur		938.27	648	648	2658	1532	1126	203	110	93	226	240	17	11	1129	533	775	477	179	72	425	360	1050	
1060	Veeralpatti		395.69	236	236	897	466	431	61	37	24	179	165	15	15	247	142	307	262	94	81	169	164	1060	
1070	Dalavoipalayam		389.18	274	274	1008	504	504	107	55	52	142	128	-	-	312	195	334	124	59	5	140	81	1070	
1080	Thondamuthur		845.58	764	764	2943	1504	1439	262	145	117	250	189	-	-	886	647	1063	732	345	182	448	453	1080	
C.D Block Total Rural			**18126.47**	**14857**	**14857**	**58936**	**30058**	**28878**	**5593**	**2819**	**2774**	**6441**	**6197**	**69**	**53**	**18729**	**11825**	**20134**	**12158**	**5145**	**2008**	**8579**	**8380**	**C.D Block Total Rural**	
3102	Suleeswaranpatti (TP)		5.50	3475	3475	14164	7200	6964	1691	869	822	762	726	3	3	5273	3946	4404	1076	199	39	359	317	3102	
3103	Uttukkuli (TP)		12.90	3161	3161	12702	6429	6273	1295	629	666	1301	1244	3	3	4358	2976	3987	1502	396	18	1131	920	3103	
3104	Chinnampalaiyam (VP)		1.92	1495	1495	6002	3063	2939	634	332	302	257	275	6	5	2419	1938	1730	449	103	39	159	111	3104	
3105	Makkinampatti (VP)		4.71	1058	1058	4475	2302	2173	435	223	212	308	299	-	-	1715	1241	1305	606	117	38	308	313	3105	
C.D Block Total Urban			**25.03**	**9189**	**9189**	**37343**	**18994**	**18349**	**4055**	**2053**	**2002**	**2628**	**2544**	**12**	**11**	**13765**	**10101**	**11426**	**3633**	**815**	**134**	**1957**	**1661**	**C.D Block Total Urban**	

L.C. No.	Name of C.D. Block / village / Town		Live Stock, Forestry, Fishing, Hunting & Plantation Orchards and Allied activities (III)		Mining and Quarrying (IV)		Manufacturing, Processing, Servicing & Repairs in Household industry V(a)		Manufacturing, Processing, Servicing & Repairs in other than Household industry V(b)		Construc-tions (VI)		
			(M)	(F)	(M)	(F)	(M)	(F)	(M)	(F)	(M)	(F)	
1	2		24	25	26	27	28	29	30	31	32	33	Pollachi
0160	**Pollachi South C.D. Block**	**T**	**252**	**44**	**49**	**27**	**1208**	**477**	**3941**	**1106**	**1156**	**364**	
		R	**215**	**36**	**35**	**26**	**807**	**357**	**1577**	**356**	**636**	**227**	
		U	**37**	**8**	**14**	**1**	**401**	**120**	**2364**	**750**	**520**	**137**	
0700	Unjavelampatti		11	-	-	-	10	5	168	24	25	1	
0790	Solapalayam		-	-	-	-	63	54	167	38	3	-	
0810	Nallampalli		2	-	-	-	-	-	15	3	13	-	
0820	Seelakkampatti		2	-	-	-	1	-	29	5	25	5	
0830	Gomangalam		-	-	-	-	16	10	44	10	8	-	
0840	S.Malayandipatnam		-	-	-	-	-	-	6	-	-	-	
0850	Kolarpatti		20	1	-	-	-	2	80	11	23	4	
0860	Kanjampatti		27	10	13	15	135	72	141	69	25	9	
0870	Nathukkalpalayam		-	-	-	-	4	1	24	2	1	-	
0880	Z. Kottampatti		8	2	-	2	28	13	147	26	181	94	
0890	Naickenpalayam		-	-	-	-	94	20	53	20	14	-	
0900	Ambarampalayam		14	-	-	-	16	8	49	5	10	2	
0950	Singanallur		33	16	2	-	41	8	47	18	11	1	
0960	Vekkampalayam		-	-	-	-	219	49	15	-	4	1	
0980	Samathur		15	3	-	-	90	55	219	51	17	3	
0990	S.Ponnapuram		7	-	-	-	8	2	9	5	2	-	
1000	Palayur		1	-	-	-	35	26	19	2	-	-	
1010	Thenkomarapalayam		28	1	19	9	14	6	56	13	46	26	
1020	Koolanaickenpatti		15	2	-	-	4	-	36	7	17	1	
1030	Gomangalampudur		1	-	-	-	2	1	138	37	20	3	
1040	Sinjuvadi		2	-	-	-	3	-	38	1	4	-	
1050	S.Nallur		10	1	-	-	15	9	26	1	11	-	
1060	Veeralpatti		-	-	-	-	2	2	8	-	9	3	
1070	Dalavoipalayam		17	-	1	-	7	14	10	5	47	8	
1080	Thondamuthur		2	-	-	-	-	-	33	3	120	66	
C.D. Block Total Rural			**215**	**36**	**35**	**26**	**807**	**357**	**1577**	**356**	**636**	**227**	
3102	Suleeswaranpatti (TP)		9	-	1	-	96	70	1056	291	200	34	
3103	Uttukkuli (TP)		16	8	12	-	243	29	695	301	114	33	
3104	Chinnampalaiyam (VP)		7	-	-	-	24	15	354	45	94	35	
3105	Makinampatti (VP)		5	-	1	1	38	6	259	113	112	35	
C.D. Block Total Urban			**37**	**8**	**14**	**1**	**401**	**120**	**2364**	**750**	**520**	**137**	

MAIN WORKERS												
Trade and Commerce (VII)		Transport, Storage and Communications (VIII)		Other services (IX)		Marginal Workers		Non-Workers		L.C. No.		
(M)	(F)	(M)	(F)	(M)	(F)	(M)	(F)	(M)	(F)			
34	35	36	37	38	39	40	41	42	43	1		Taluk (Part)
3723	**543**	**1882**	**31**	**2853**	**1016**	**91**	**1003**	**17401**	**30433**	**0160**	**T**	
1286	**296**	**545**	**6**	**1309**	**466**	**59**	**681**	**9865**	**16039**		**R**	
2437	**247**	**1337**	**25**	**1544**	**550**	**32**	**322**	**7536**	**14394**		**U**	
68	7	36	1	58	26	-	1	449	862	0700		
64	11	21	-	46	19	-	-	262	480	0790		
15	2	7	-	37	16	21	105	337	396	0810		
36	5	9	-	40	13	-	175	203	276	0820		
17	8	4	-	26	13	-	1	284	425	0830		
1	-	1	-	9	7	-	-	142	163	0840		
69	24	15	-	53	28	1	8	428	661	0850		
117	44	33	1	73	29	5	38	615	1001	0860		
8	3	6	-	23	8	1	10	182	249	0870		
159	16	99	-	146	54	6	136	905	1749	0880		
29	5	12	-	31	8	-	7	265	561	0890		
157	27	37	1	103	17	-	2	584	1227	0900		
58	12	28	-	65	20	-	-	449	793	0950		
30	1	6	-	40	17	8	70	303	668	0960		
190	50	95	1	165	48	1	16	1006	1691	0980		
11	3	7	-	13	9	-	-	239	283	0990		
28	9	11	-	20	11	-	1	192	331	1000		
64	20	12	1	76	25	1	72	490	683	1010		
19	8	32	-	31	11	15	23	275	477	1020		
26	2	8	-	64	18	-	-	396	714	1030		
22	11	11	-	41	13	-	-	332	460	1040		
33	7	22	-	54	27	-	10	757	639	1050		
6	5	2	1	17	6	-	-	159	169	1060		
15	4	12	-	26	7	-	6	170	374	1070		
44	12	19	-	52	16	-	-	441	707	1080		
1286	**296**	**545**	**6**	**1309**	**466**	**59**	**681**	**9865**	**16039**	**C.D Block Total Rural**		
1320	149	677	16	487	160	21	68	2775	5820	3102		
698	64	304	4	378	125	10	248	2432	4523	3103		
234	19	273	3	482	182	1	4	1332	2486	3104		
185	15	83	2	197	83	-	2	997	1565	3105		
2437	**247**	**1337**	**25**	**1544**	**550**	**32**	**322**	**7536**	**14394**	**C.D Block Total Urban**		

ANAMALAI
Community Development Block

Alphabetical list of villages
0170 : Anamalai C.D. Block

Sl.No	NAME OF VILLAGE	1991 CENSUS		1981 CENSUS	
		LOCATION CODE (MANUAL)	LOCATION CODE (COMPUTER)	LOCATION CODE (MANUAL)	LOCATION CODE (COMPUTER)
1	2	3	4	5	6
1	Anamalai (Thunakadavu)	23/10/17/124	23/10/0170/1240	20/8/5/124	20/08/0050/1240
2	Angalakurichi	23/10/17/122	23/10/0170/1220	20/8/5/122	20/08/0050/1220
3	Ardhanaripalayam	23/10/17/119	23/10/0170/1190	20/8/5/119	20/08/0050/1190
4	Athupollachi	23/10/17/93	23/10/0170/0930	20/8/5/93	20/08/0050/0930
5	Jallipatti	23/10/17/120	23/10/0170/1200	20/8/5/120	20/08/0050/1200
6	Kaliapuram	23/10/17/115	23/10/0170/1150	20/8/5/115	20/08/0050/1150
7	Kampalapatti	23/10/17/118	23/10/0170/1180	20/8/5/118	20/08/0050/1180
8	Kariyanchettipalayam	23/10/17/117	23/10/0170/1170	20/8/5/117	20/08/0050/1170
9	Kottur	23/10/17/123	23/10/0170/1230	20/8/5/123	20/08/0050/1230
10	Marchinaickenpalayam	23/10/17/94	23/10/0170/0940	20/8/5/94	20/08/0050/0940
11	Odayakulam	23/10/17/112	23/10/0170/1120	20/8/5/112	20/08/0050/1120
12	Periapodu	23/10/17/113	23/10/0170/1130	20/8/5/113	20/08/0050/1130
13	Pethanaickanur	23/10/17/97	23/10/0170/0970	20/8/5/97	20/08/0050/0970
14	Pillchinnampalayam	23/10/17/109	23/10/0170/1090	20/8/5/109	20/08/0050/1090
15	Sarkarpatti	23/10/17/125	23/10/0170/1250	20/8/5/125	20/08/0050/1250
16	Somandurai	23/10/17/110	23/10/0170/1100	20/8/5/110	20/08/0050/1100
17	Thensangampalayam	23/10/17/116	23/10/0170/1160	20/8/5/116	20/08/0050/1160
18	Thensithur	23/10/17/111	23/10/0170/1110	20/8/5/111	20/08/0050/1110
19	Thorayur	23/10/17/121	23/10/0170/1210	20/8/5/121	20/08/0050/1210
20	Vettaikaranpudur	23/10/17/114	23/10/0170/1140	20/8/5/114	20/08/0050/1140

VILLAGE / URBAN PRIMARY CENSUS ABSTRACT

L.C. No.	Name of C.D. Block / village /Town		Area in Hectares/ sq.km (for Vil/Town)	No. of occupied resi. houses	No. of house holds	Total Population (including Institutional & Houseless population)			Total Population in the age group (0-6)			Scheduled Castes		Scheduled Tribes		Literates		Total Main Workers (I - IX)		INDUSTRIAL Cultivators (I)		INDUSTRIAL Agricultural Labourers (II)		L.C. No.	
						(P)	(M)	(F)	(P)	(M)	(F)	(M)	(F)	(M)	(F)	(M)	(F)	(M)	(F)	(M)	(F)	(M)	(F)		
1	2		3	4	5	6	7	8	9	10	11	12	13	14	15	16	17	18	19	20	21	22	23	1	
0170	**Anamalai**										**Pollachi**														
	C.D.Block	**T**	**349.07**	**35315**	**35318**	**137470**	**69077**	**68393**	**14136**	**7079**	**7057**	**12131**	**12063**	**2952**	**2748**	**40207**	**26266**	**45253**	**30308**	**7449**	**2281**	**26706**	**25856**	**0170**	**T**
		R	**333.00**	**31125**	**31128**	**120041**	**60441**	**59600**	**12361**	**6199**	**6162**	**11032**	**10964**	**2857**	**2648**	**34085**	**21785**	**39920**	**27588**	**6703**	**2049**	**24071**	**23723**		**R**
		U	**16.07**	**4190**	**4190**	**17429**	**8636**	**8793**	**1775**	**880**	**895**	**1099**	**1099**	**95**	**100**	**6122**	**4481**	**5333**	**2720**	**746**	**232**	**2635**	**2133**		**U**
0930	Athupollachi		501.65	356	356	1264	631	633	117	63	54	106	102	15	10	362	247	470	392	172	21	254	362	0930	
0941	Marchinaickenpalayam a/e		303.03	628	628	2162	1079	1083	198	110	88	273	271	33	26	544	331	770	630	145	54	510	551	0941	
0942	Marchinaickenpalayam b/e		341.78	1127	1127	4204	2119	2085	431	207	224	758	797	49	34	1239	713	1451	977	164	50	896	868	0942	
0943	Marchinaickenpalayam c/e		673.16	418	418	1562	783	779	145	73	72	167	157	12	7	430	249	570	494	132	28	326	431	0943	
0944	Marchinaickenpalayam d/e		1608.17	1635	1635	6780	3420	3360	734	365	369	423	442	342	326	1896	1171	2313	1771	457	158	1269	1509	0944	
0945	Marchinaickenpalayam e/e		932.25	781	781	2958	1463	1495	289	144	145	504	529	49	45	735	467	977	827	117	58	555	639	0945	
0970	Pethanaickanur		1193.72	1160	1160	4460	2209	2251	465	216	249	416	433	-	-	1182	661	1542	1190	192	40	1147	1098	0970	
1090	Pillchinnampalayam		430.28	271	271	1130	575	555	102	54	48	126	111	2	3	336	216	426	293	63	19	291	258	1090	
1101	Somandurai a/b		282.04	778	778	3271	1660	1611	345	159	186	362	343	-	-	966	512	1081	878	73	32	734	763	1101	
1102	Somandurai b/b		350.02	589	589	2207	1087	1120	246	109	137	328	356	6	4	638	429	720	544	132	70	421	441	1102	
1110	Thensithur		66.01	565	565	2234	1114	1120	183	100	83	-	-	-	-	768	585	704	460	217	76	331	338	1110	
1120	Odayakulam		3306.28	2807	2807	10608	5374	5234	974	522	452	1239	1209	68	65	3214	2146	3738	2695	614	255	2295	2289	1120	
1131	Periapodu a/b		4124.19	1004	1004	3706	1839	1867	392	186	206	238	241	70	61	1004	645	1287	973	512	273	565	652	1131	
1132	Periapodu b/b		189.29	798	798	3053	1524	1529	327	166	161	191	182	122	122	670	522	1128	974	262	53	748	895	1132	
1140	Vettaikaranpudur		5178.17	5075	5075	19206	9648	9558	1981	996	985	1403	1401	980	885	4924	3100	6568	4711	806	252	4423	4204	1140	
1150	Kaliapuram		2747.32	1057	1058	4145	2209	1936	409	214	195	449	422	428	387	1053	555	1424	1170	142	35	1085	1092	1150	
1160	Thensangampalayam		525.58	613	613	2316	1162	1154	277	134	143	394	410	-	-	621	376	755	614	67	49	521	508	1160	
1170	Kariyanchettipalayam		511.50	268	268	951	483	468	85	45	40	85	74	-	-	292	188	358	222	110	21	182	182	1170	
1180	Kampalapatti		1073.76	1186	1186	4741	2400	2341	533	277	256	619	601	-	-	1349	895	1653	1332	465	122	855	1117	1180	
1190	Ardhanaripalayam		1293.99	750	750	2837	1408	1429	314	147	167	500	484	-	-	619	378	918	793	197	50	604	725	1190	
1200	Jallipatti		1351.38	634	634	2397	1229	1168	233	122	111	196	188	-	-	701	412	805	681	140	66	527	572	1200	
1210	Thorayur		627.25	139	139	551	277	274	53	23	30	11	11	87	74	115	72	183	155	36	1	114	131	1210	
1220	Angalakurichi		784.41	1756	1756	6793	3432	3361	740	377	363	692	671	-	-	2181	1441	2150	1012	370	117	1154	806	1220	
1230	Kottur		4342.97	6470	6472	25484	12813	12671	2627	1318	1309	1444	1421	356	353	7947	5288	7768	3773	1118	149	4264	3292	1230	
1240	Anamalai (Thunakadavu)		14441.71	175	175	716	356	360	119	57	62	82	80	198	205	187	97	82	11	-	-	-	-	1240	
1250	Sarkarpatti		12343.52	85	85	305	147	158	42	15	27	26	28	40	41	112	89	79	16	-	-	-	-	1250	
C.D. Block Total Rural			**59923.43**	**31125**	**31128**	**120041**	**60441**	**59600**	**12361**	**6199**	**6162**	**11032**	**10964**	**2857**	**2648**	**34085**	**21785**	**39920**	**27588**	**6703**	**2049**	**24071**	**23723**	**C.D Block Total Rural**	
1040	Anamalai (TP)		16.07	4190	4190	17429	8636	8793	1775	880	895	1099	1099	95	100	6122	4481	5333	2720	746	232	2635	2133	1040	
C.D. Block Total Urban			**16.07**	**4190**	**4190**	**17429**	**8636**	**8793**	**1775**	**880**	**895**	**1099**	**1099**	**95**	**100**	**6122**	**4481**	**5333**	**2720**	**746**	**232**	**2635**	**2133**	**C.D Block Total Urban**	

VILLAGE / URBAN

CATEGORY OF

L.C. No.	Name of C.D. Block / village / Town		Live Stock, Forestry, Fishing, Hunting & Plantation Orchards and Allied activities (III)		Mining and Quarrying (IV)		Manufacturing, Processing, Servicing & Repairs in Household industry V(a)		Manufacturing, Processing, Servicing & Repairs in other than Household industry V(b)		Construc-tions (VI)	
			(M)	(F)	(M)	(F)	(M)	(F)	(M)	(F)	(M)	(F)
1	2		24	25	26	27	28	29	30	31	32	33
0170	**Anamalai C.D.Block**	**T**	**217**	**40**	**27**	**6**	**626**	**229**	**1624**	**225**	**668**	**101**
		R	**208**	**40**	**26**	**5**	**560**	**180**	**1308**	**174**	**586**	**90**
		U	**9**	**-**	**1**	**1**	**66**	**49**	**316**	**51**	**82**	**11**
0930	Athupollachi		-	-	-	-	5	-	10	-	-	-
0941	Marchinaickenpalayam a/e		1	-	-	-	2	-	28	6	11	-
0942	Marchinaickenpalayam b/e		9	2	-	-	13	3	99	11	5	2
0943	Marchinaickenpalayam c/e		22	7	-	-	-	-	12	7	5	2
0944	Marchinaickenpalayam d/e		19	3	-	-	23	3	103	9	45	13
0945	Marchinaickenpalayam e/e		5	-	-	-	80	30	24	7	43	37
0970	Pethanaickanur		4	2	-	-	18	9	49	12	5	-
1090	Pillchinnampalayam		-	-	-	-	2	-	23	2	2	-
1101	Somandurai a/b		7	2	-	-	29	15	45	4	34	7
1102	Somandurai b/b		1	-	-	-	96	15	12	1	-	-
1110	Thensithur		4	1	-	-	2	1	23	6	1	-
1120	Odayakulam		8	6	1	1	21	6	126	12	75	3
1131	Periapodu a/b		3	-	3	2	1	-	38	12	2	-
1132	Periapodu b/b		-	1	-	-	7	-	17	-	7	2
1140	Vettaikaranpudur		28	1	-	-	70	26	173	15	79	10
1150	Kaliapuram		1	-	1	1	6	2	30	7	13	-
1160	Thensangampalayam		3	1	-	-	2	4	27	6	1	-
1170	Kariyanchettipalayam		-	-	-	-	2	-	17	3	13	6
1180	Kampalapatti		3	1	11	-	46	18	55	18	27	1
1190	Ardhanaripalayam		2	-	-	-	12	1	8	-	2	-
1200	Jallipatti		2	-	-	-	-	-	38	6	5	-
1210	Thorayur		1	3	-	-	-	-	10	8	-	-
1220	Angalakurichi		12	1	-	-	26	10	76	9	59	-
1230	Kottur		57	7	10	1	97	37	263	13	151	7
1240	Anamalai (Thunakadavu)		-	-	-	-	-	-	1	-	-	-
1250	Sarkarpatti		16	2	-	-	-	-	1	-	1	-
C.D. Block Total Rural			**208**	**40**	**26**	**5**	**560**	**180**	**1308**	**174**	**586**	**90**
1040	Anamalai (TP)		9	-	1	1	66	49	316	51	82	11
C.D. Block Total Urban			**9**	**-**	**1**	**1**	**66**	**49**	**316**	**51**	**82**	**11**

PRIMARY CENSUS ABSTRACT

MAIN WORKERS

Trade and Commerce (VII)		Transport, Storage and Communications (VIII)		Other services (IX)		Marginal Workers		Non-Workers		L.C. No.	
(M)	(F)	(M)	(F)	(M)	(F)	(M)	(F)	(M)	(F)		
34	35	36	37	38	39	40	41	42	43	1	
Taluk (Part)											
3166	**486**	**1253**	**15**	**3517**	**1069**	**13**	**1029**	**23811**	**37056**	**0170**	**T**
2563	**431**	**1028**	**12**	**2867**	**884**	**9**	**1005**	**20512**	**31007**		**R**
603	**55**	**225**	**3**	**650**	**185**	**4**	**24**	**3299**	**6049**		**U**
7	3	9	-	13	6	-	22	161	219	0930	
28	6	6	-	39	13	1	70	308	383	0941	
102	17	75	-	88	24	-	5	668	1103	0942	
34	7	6	-	33	12	-	4	213	281	0943	
210	44	82	-	105	32	-	82	1107	1507	0944	
79	27	26	-	48	29	1	17	485	651	0945	
56	5	6	1	65	23	-	74	667	987	0970	
18	8	11	-	16	6	-	-	149	262	1090	
75	20	14	2	70	33	-	-	579	733	1101	
23	5	5	1	30	11	2	113	365	463	1102	
47	10	17	-	62	28	2	3	408	657	1110	
234	52	85	1	279	70	-	18	1636	2521	1120	
72	14	34	-	57	20	-	207	552	687	1131	
42	9	9	-	36	14	-	-	396	555	1132	
457	58	155	4	377	141	-	10	3080	4837	1140	
72	11	16	-	58	22	-	-	785	766	1150	
39	9	20	-	75	37	-	-	407	540	1160	
18	2	3	-	13	8	-	-	125	246	1170	
68	17	19	-	104	38	-	69	747	940	1180	
35	2	5	-	53	15	-	1	490	635	1190	
40	13	11	-	42	24	1	38	423	449	1200	
5	2	3	-	14	10	-	-	94	119	1210	
174	14	102	-	177	55	2	143	1280	2206	1220	
625	75	303	1	880	191	-	129	5045	8769	1230	
2	1	2	1	77	9	-	-	274	349	1240	
1	-	4	1	56	13	-	-	68	142	1250	
2563	**431**	**1028**	**12**	**2867**	**884**	**9**	**1005**	**20512**	**31007**	**C.D. Block Total Rural**	
603	55	225	3	650	185	4	24	3299	6049	1040	
603	**55**	**225**	**3**	**650**	**185**	**4**	**24**	**3299**	**6049**	**C.D. Block Total Urban**	

,, ,, 500-999.	●	Post Office/Post and Telegraph Office	PO/PTO
,, ,, 1000-4 999	●	Higher Secondary School	S
,, ,, 5 000 & Above. ...	●	Police Station	PS
Uninhabited Villages with Location Code Number.	X95	Hospital, Primary Health Centre, Dispensary ... Maternity and Child Welfare Centre	⊕ ◉ ✚ ▲
Urban Area with Location Code Number... ...	XXXIX	Important Village Market	△

Based upon Survey of India map with the permission of the Surveyor General of India.

© Government of India Copyright, 1996.

22-29/DCO/TN/95-900 Copies

GUDIMANGALAM
Community Development Block

Alphabetical list of villages
0180 : Gudimangalam C.D. Block

Sl.No	NAME OF VILLAGE	1991 CENSUS		1981 CENSUS	
		LOCATION CODE (MANUAL)	LOCATION CODE (COMPUTER)	LOCATION CODE (MANUAL)	LOCATION CODE (COMPUTER)
1	2	3	4	5	6
1	Amandakadavu	23/10/18/3	23/10/0180/0030	20/8/6/3	20/08/0060/0030
2	Anikkadavu	23/10/18/11	23/10/0180/0110	20/8/6/11	20/08/0060/0110
3	Athukinathupatti	23/10/18/7	23/10/0180/0070	20/8/6/7	20/08/0060/0070
4	Dhoddampatti	23/10/18/24	23/10/0180/0240	20/8/6/24	20/08/0060/0240
5	Eiluppanagaram	23/10/18/10	23/10/0180/0100	20/8/6/10	20/08/0060/0100
6	Gudimangalam	23/10/18/9	23/10/0180/0090	20/8/6/9	20/08/0060/0090
7	Kondampatti	23/10/18/8	23/10/0180/0080	20/8/6/8	20/08/0060/0080
8	Kongalnagaram	23/10/18/25	23/10/0180/0250	20/8/6/25	20/08/0060/0250
9	Kosavampalayam	23/10/18/1	23/10/0180/0010	20/8/6/1	20/08/0060/0010
10	Kottamangalam	23/10/18/17	23/10/0180/0170	20/8/6/17	20/08/0060/0170
11	Kuppampalayam	23/10/18/4	23/10/0180/0040	20/8/6/4	20/08/0060/0040
12	Moongiltholuvu	23/10/18/2	23/10/0180/0020	20/8/6/2	20/08/0060/0020
13	Mukkudu-Jallipatti	23/10/18/28	23/10/0180/0280	20/8/6/28	20/08/0060/0280
14	Pannaikinar	23/10/18/27	23/10/0180/0270	20/8/6/27	20/08/0060/0270
15	Periapatti	23/10/18/5	23/10/0180/0050	20/8/6/5	20/08/0060/0050
16	Ponneri	23/10/18/22	23/10/0180/0220	20/8/6/22	20/08/0060/0220
17	Poolavadi	23/10/18/6	23/10/0180/0060	20/8/6/6	20/08/0060/0060
18	Pudupalayam	23/10/18/26	23/10/0180/0260	20/8/6/26	20/08/0060/0260
19	Pukkulam	23/10/18/23	23/10/0180/0230	20/8/6/23	20/08/0060/0230
20	Somavarapatti	23/10/18/15	23/10/0180/0150	20/8/6/15	20/08/0060/0150
21	Vadugapalayam	23/10/18/16	23/10/0180/0160	20/8/6/16	20/08/0060/0160
22	Vagatholuvu	23/10/18/12	23/10/0180/0120	20/8/6/12	20/08/0060/0120
23	Veedampatti	23/10/18/13	23/10/0180/0130	20/8/6/13	20/08/0060/0130
24	Virugalpatti	23/10/18/14	23/10/0180/0140	20/8/6/14	20/08/0060/0140

VILLAGE / URBAN PRIMARY CENSUS ABSTRACT

L.C. No.	Name of C.D. Block / village /Town		Area in Hectares/ sq.km (for Vil/Town)	No. of occupied resi. houses	No. of house holds	Total Population (including Institutional & Houseless population)			Total Population in the age group (0-6)			Scheduled Castes		Scheduled Tribes		Literates		Total Main Workers (I - IX)		INDUSTRIAL Cultivators (I)		INDUSTRIAL Agricultural Labourers (II)		L.C. No.	
						(P)	(M)	(F)	(P)	(M)	(F)	(M)	(F)	(M)	(F)	(M)	(F)	(M)	(F)	(M)	(F)	(M)	(F)		
1	2		3	4	5	6	7	8	9	10	11	12	13	14	15	16	17	18	19	20	21	22	23	1	
0180	**Gudimangalam**										**Udumalaippettai**														
	C.D. Block	**T**	**325.00**	**17256**	**17265**	**67200**	**33689**	**33511**	**6623**	**3373**	**3250**	**7834**	**7763**	**-**	**-**	**19544**	**11790**	**22914**	**16807**	**6810**	**3717**	**10474**	**11673**	**0180**	**T**
		R	**325.00**	**17256**	**17265**	**67200**	**33689**	**33511**	**6623**	**3373**	**3250**	**7834**	**7763**	**-**	**-**	**19544**	**11790**	**22914**	**16807**	**6810**	**3717**	**10474**	**11673**		**R**
		U	**-**	**-**	**-**	**-**	**-**	**-**	**-**	**-**	**-**	**-**	**-**	**-**	**-**	**-**	**-**	**-**	**-**	**-**	**-**	**-**	**-**		**U**
0010	Kosavampalayam		1098.31	348	348	1423	691	732	160	68	92	217	253	-	-	329	239	474	344	161	34	278	297	0010	
0020	Moongiltholuvu		1628.35	751	751	2758	1388	1370	229	121	108	325	303	-	-	822	447	1002	799	420	249	421	513	0020	
0030	Amandakadavu		1573.16	720	720	2841	1410	1431	304	154	150	281	274	-	-	709	460	974	875	369	275	473	556	0030	
0040	Kuppampalayam		501.92	189	189	668	335	333	63	40	23	106	112	-	-	240	141	239	147	110	33	66	102	0040	
0050	Periapatti		1398.24	679	679	2466	1223	1243	263	130	133	332	341	-	-	648	369	855	551	232	61	408	414	0050	
0060	Poolavadi		815.46	955	964	3650	1815	1835	375	186	189	294	317	-	-	1198	711	1189	531	182	18	316	315	0060	
0070	Athukinathupatti		1141.05	333	333	1236	616	620	111	52	59	175	154	-	-	407	255	431	308	177	126	194	161	0070	
0080	Kondampatti		1758.20	827	827	3213	1623	1590	281	152	129	391	399	-	-	961	593	1110	939	389	240	529	671	0080	
0090	Gudimangalam		2224.31	967	967	3697	1897	1800	333	188	145	480	456	-	-	1259	801	1301	1049	463	309	505	650	0090	
0100	Eiluppanagaram		1439.49	518	518	2179	1116	1063	215	123	92	292	256	-	-	644	376	777	297	336	45	357	245	0100	
0110	Anikkadavu		1849.14	1191	1191	4574	2245	2329	426	185	241	529	561	-	-	1445	854	1541	1510	572	477	674	973	0110	
0120	Vagatholuvu		1492.03	940	940	3391	1687	1704	277	138	139	457	443	-	-	1072	605	1192	1166	292	187	671	925	0120	
0130	Veedampatti		761.76	566	566	1998	965	1033	186	90	96	303	333	-	-	607	450	655	356	204	124	263	188	0130	
0140	Virugalpatti		1181.87	676	676	2592	1329	1263	289	157	132	370	319	-	-	614	330	876	689	251	136	458	533	0140	
0150	Somavarapatti		1592.83	1682	1682	6697	3359	3338	626	319	307	485	471	-	-	1969	1424	2142	1125	324	132	922	770	0150	
0160	Vadugapalayam		1192.61	903	903	3572	1823	1749	337	180	157	225	227	-	-	1161	639	1159	784	332	75	507	670	0160	
0170	Kottamangalam		2150.05	1121	1121	4477	2272	2205	469	252	217	475	437	-	-	1193	699	1549	1063	539	215	617	726	0170	
0220	Ponneri		1040.11	729	729	3027	1510	1517	358	172	186	240	218	-	-	825	413	1057	848	305	174	512	569	0220	
0230	Pukkulam		1482.65	754	754	2880	1430	1450	304	142	162	334	365	-	-	738	433	945	511	190	73	551	406	0230	
0240	Dhoddampatti		716.93	396	396	1614	828	786	171	92	79	151	148	-	-	490	266	548	464	179	153	255	267	0240	
0250	Kongalnagaram		1812.91	825	825	3539	1791	1748	333	171	162	543	536	-	-	1010	573	1235	927	337	219	540	623	0250	
0260	Pudupalayam		845.34	593	593	2300	1102	1198	236	110	126	464	498	-	-	565	346	769	701	177	137	442	537	0260	
0270	Pannaikinar		786.92	415	415	1662	837	825	185	102	83	236	237	-	-	478	273	604	559	180	146	328	378	0270	
0280	Mukkudu-Jallipatti		486.65	178	178	746	397	349	92	49	43	119	105	-	-	160	93	290	264	89	79	187	184	0280	
C.D.Block Total Rural			**30970.29**	**17256**	**17256**	**67200**	**33689**	**33511**	**6623**	**3373**	**3250**	**7834**	**7763**	**-**	**-**	**19544**	**11790**	**22914**	**16807**	**6810**	**3717**	**10474**	**11673**	**C.D Block Total Rural**	
C.D.Block Total Urban			**-**	**-**	**-**	**-**	**-**	**-**	**-**	**-**	**-**	**-**	**-**	**-**	**-**	**-**	**-**	**-**	**-**	**-**	**-**	**-**	**-**	**C.D Block Total Urban**	

L.C. No.	Name of C.D. Block / village / Town		Live Stock, Forestry, Fishing, Hunting & Plantation Orchards and Allied activities (III)		Mining and Quarrying (IV)		Manufacturing, Processing, Servicing & Repairs in Household industry V(a)		Manufacturing, Processing, Servicing & Repairs in other than Household industry V(b)		Constructions (VI)	
			(M)	(F)	(M)	(F)	(M)	(F)	(M)	(F)	(M)	(F)
1	2		24	25	26	27	28	29	30	31	32	33
												Udumalaippettai
0180	**Gudimangalam C.D. Block**	**T**	**132**	**29**	**6**	**2**	**629**	**217**	**1903**	**453**	**434**	**37**
		R	**132**	**29**	**6**	**2**	**629**	**217**	**1903**	**453**	**434**	**37**
		U	-	-	-	-	-	-	-	-	-	-
0010	Kosavampalayam		-	-	-	-	1	-	10	-	-	-
0020	Moongiltholuvu		8	-	-	-	10	1	27	4	27	14
0030	Amandakadavu		2	2	-	-	8	7	38	5	12	-
0040	Kuppampalayam		5	2	3	1	-	-	16	-	2	-
0050	Periapatti		6	1	-	-	6	1	39	27	25	2
0060	Poolavadi		2	-	-	-	207	70	117	56	33	1
0070	Athukinathupatti		1	1	-	-	2	1	20	3	5	3
0080	Kondampatti		4	1	-	-	26	6	59	7	6	-
0090	Gudimangalam		4	5	-	-	34	25	96	16	20	4
0100	Eiluppanagaram		-	-	2	-	4	-	20	1	2	-
0110	Anikkadavu		4	1	-	-	24	4	59	5	34	2
0120	Vagatholuvu		9	-	1	1	27	-	25	3	31	1
0130	Veedampatti		10	1	-	-	72	11	25	4	15	1
0140	Virugalpatti		22	1	-	-	2	-	56	2	23	-
0150	Somavarapatti		13	3	-	-	5	3	553	156	29	2
0160	Vadugapalayam		12	-	-	-	4	-	172	20	33	3
0170	Kottamangalam		4	2	-	-	7	1	185	84	30	-
0220	Ponneri		9	9	-	-	5	3	74	17	24	2
0230	Pukkulam		3	-	-	-	70	5	69	15	8	-
0240	Dhoddampatti		7	-	-	-	10	9	57	14	-	-
0250	Kongalnagaram		7	-	-	-	87	57	98	-	40	1
0260	Pudupalayam		-	-	-	-	-	1	54	6	31	1
0270	Pannaikinar		-	-	-	-	18	12	33	8	1	-
0280	Mukkudu-Jallipatti		-	-	-	-	-	-	1	-	3	-
	C.D. Block Total Rural		**132**	**29**	**6**	**2**	**629**	**217**	**1903**	**453**	**434**	**37**
	C.D. Block Total Urban		-	-	-	-	-	-	-	-	-	-

MAIN WORKERS: Trade and Commerce (VII)		Transport, Storage and Communications (VIII)		Other services (IX)		Marginal Workers		Non-Workers		L.C. No.	
(M)	(F)	(M)	(F)	(M)	(F)	(M)	(F)	(M)	(F)		
34	35	36	37	38	39	40	41	42	43	1	
Taluk (Part)											
996	**189**	**248**	**24**	**1282**	**466**	**24**	**923**	**10751**	**15781**	**0180**	**T**
996	**189**	**248**	**24**	**1282**	**466**	**24**	**923**	**10751**	**15781**		**R**
-	-	-	-	-	-	-	-	-	-		**U**
10	7	1	1	13	5	-	-	217	388	0010	
37	6	10	1	42	11	-	1	386	570	0020	
35	3	3	1	34	26	-	2	436	554	0030	
14	3	2	-	21	6	6	42	90	144	0040	
65	14	21	16	53	15	-	-	368	692	0050	
176	32	20	-	136	39	1	61	625	1243	0060	
10	5	2	-	20	8	-	2	185	310	0070	
36	1	12	-	49	13	-	-	513	651	0080	
52	13	25	-	102	27	-	1	596	750	0090	
22	-	6	-	28	6	-	-	339	766	0100	
46	13	18	-	110	35	-	5	704	814	0110	
60	10	16	1	60	38	6	9	489	529	0120	
15	8	4	-	47	19	3	334	307	343	0130	
23	4	4	-	37	13	-	1	453	573	0140	
123	11	23	-	150	48	4	11	1213	2202	0150	
35	3	9	1	55	12	-	-	664	965	0160	
67	12	22	1	78	22	-	154	723	988	0170	
48	11	6	-	74	63	-	1	453	668	0220	
21	-	8	-	25	12	-	227	485	712	0230	
16	5	2	-	22	16	-	-	280	322	0240	
45	12	21	-	60	15	-	2	556	819	0250	
23	10	3	1	39	8	4	69	329	428	0260	
12	6	8	1	24	8	-	-	233	266	0270	
5	-	2	-	3	1	-	1	107	84	0280	
996	**189**	**248**	**24**	**1282**	**466**	**24**	**923**	**10751**	**15781**		**C.D Block Total Rural**
-	-	-	-	-	-	-	-	-	-		**C.D Block Total Urban**

MADATHUKULAM
Community Development Block

Alphabetical list of villages
0190 : Madathukulam C.D. Block

Sl.No	NAME OF VILLAGE	1991 CENSUS		1981 CENSUS	
		LOCATION CODE (MANUAL)	LOCATION CODE (COMPUTER)	LOCATION CODE (MANUAL)	LOCATION CODE (COMPUTER)
1	2	3	4	5	6
1.	Agraharakarnnadiputhur	23/10/19/49	23/10/0190/0490	20/8/6/50	20/08/0060/0500
2.	Jolhampatti	23/10/19/33	23/10/0190/0330	20/8/6/33	20/08/0060/0330
3.	Kadathur	23/10/19/35	23/10/0190/0350	20/8/6/35	20/08/0060/0350
4.	Kaniyur	23/10/19/34	23/10/0190/0340	20/8/6/34	20/08/0060/0340
5.	Karatholuvu	23/10/19/19	23/10/0190/0190	20/8/6/19	20/08/0060/0190
6.	Kolumam	23/10/19/72	23/10/0190/0720	20/8/6/73	20/08/0060/0730
7.	Komaralingam East	23/10/19/73	23/10/0190/0730	20/8/6/74	20/08/0060/0740
8.	Komaralingam West	23/10/19/74	23/10/0190/0740	20/8/6/75	20/08/0060/0750
9.	Metrathi	23/10/19/18	23/10/0190/0180	20/8/6/18	20/08/0060/0180
10.	Myvadi	23/10/19/32	23/10/0190/0320	20/8/6/32	20/08/0060/0320
11.	Pappankulam	23/10/19/51	23/10/0190/0510	20/8/6/52	20/08/0060/0520
12.	Sangaramanallur (North)	23/10/19/71	23/10/0190/0710	20/8/6/72	20/08/0060/0720
13.	Sangaramanallur (South)	23/10/19/91	23/10/0190/0910	20/8/6/92	20/08/0060/0920
14.	Sarkarkannadiputhur	23/10/19/50	23/10/0190/0500	20/8/6/51	20/08/0060/0510
15.	Sholamadevi	23/10/19/36	23/10/0190/0360	20/8/6/36	20/08/0060/0360
16.	Thanthoni	23/10/19/21	23/10/0190/0210	20/8/6/21	20/08/0060/0210
17.	Thungavi	23/10/19/20	23/10/0190/0200	20/8/6/20	20/08/0060/0200
18.	Vedappatti	23/10/19/37	23/10/0190/0370	20/8/6/37	20/08/0060/0370

VILLAGE / URBAN PRIMARY

L.C. No.	Name of C.D. Block / village /Town		Area in Hectares/ sq.km (for Vil/Town)	No. of occupied resi. houses	No. of house holds	Total Population (including Institutional & Houseless population)			Total Population in the age group (0-6)		
						(P)	(M)	(F)	(P)	(M)	(F)
1	2		3	4	5	6	7	8	9	10	11
											Udumalaippettai
0190	**Madathukulam**										
	C.D. Block	**T**	**230.00**	**22183**	**22204**	**89185**	**45206**	**43979**	**9631**	**4917**	**4714**
		R	**230.00**	**22183**	**22204**	**89185**	**45206**	**43979**	**9631**	**4917**	**4717**
		U	-	-	-	-	-	-	-	-	-
0180	Metrathi		2925.66	1236	1236	4876	2470	2406	489	228	261
0190	Karatholuvu		1234.37	1101	1102	4458	2231	2227	485	244	241
0200	Thungavi		2425.74	1765	1765	7104	3611	3493	750	400	350
0210	Thanthoni		873.19	345	345	1045	528	517	63	27	36
0320	Myvadi		2440.36	1461	1461	5575	2858	2717	603	319	284
0330	Jolhampatti		845.88	997	997	3948	1947	2001	456	209	247
0340	Kaniyur		309.99	1527	1527	6215	3113	3102	610	324	286
0350	Kadathur		616.75	741	741	2863	1429	1434	334	184	150
0360	Sholamadevi		315.69	983	983	4322	2188	2134	584	285	299
0370	Vedappatti		553.34	505	505	1873	930	943	205	104	101
0490	Agraharakarnnadiputhur		1459.90	2459	2461	10129	5124	5005	1146	572	574
0500	Sarkarkannadiputhur		448.60	1716	1731	7104	3663	3441	684	345	339
0510	Pappankulam		2286.37	1550	1550	6070	3105	2965	622	335	287
0710	Sangaramanallur(North)		1169.13	743	746	2755	1398	1357	250	123	127
0720	Kolumam		396.34	664	664	2526	1275	1251	273	147	126
0730	Komaralingam East		738.29	1609	1609	6878	3473	3405	806	401	405
0740	Komaralingam West		1957.25	1081	1081	4206	2155	2051	431	221	210
0910	Sangaramanallur(South)		1601.80	1700	1700	7238	3708	3530	840	449	391
C.D. Block Total Rural			**22598.65**	**22183**	**22204**	**89185**	**45206**	**43979**	**9631**	**4917**	**4714**
C.D. Block Total Urban			-	-	-	-	-	-	-	-	-

CENSUS ABSTRACT

Scheduled Castes		Scheduled Tribes		Literates		Total Main Workers (I - IX)		INDUSTRIAL Cultivators (I)		INDUSTRIAL Agricultural Labourers (II)		L.C. No.	
(M)	(F)	(M)	(F)	(M)	(F)	(M)	(F)	(M)	(F)	(M)	(F)		
12	13	14	15	16	17	18	19	20	21	22	23	1	
Taluk (Part)													
9106	**8916**	**313**	**270**	**27808**	**16995**	**29455**	**17222**	**5967**	**1777**	**13642**	**12942**	**0190**	**T**
9106	**8916**	**313**	**270**	**27808**	**16995**	**29455**	**17222**	**5967**	**1777**	**13642**	**12942**		**R**
-	-	-	-	-	-	-	-	-	-	-	-		**U**
569	576	-	-	1383	674	1773	1379	849	397	669	904	0180	
298	336	-	-	1396	938	1495	995	285	31	759	865	0190	
868	813	-	-	1959	1136	2466	1703	732	244	1126	1268	0200	
117	108	-	-	190	98	445	338	11	-	425	336	0210	
578	572	-	-	1600	934	2012	1397	461	174	936	1064	0320	
89	86	14	8	1327	884	1249	725	192	126	563	432	0330	
869	856	-	-	2046	1483	1934	934	198	9	1184	795	0340	
366	369	-	-	919	603	892	680	114	22	611	626	0350	
362	375	-	-	1519	987	1365	735	181	10	521	308	0360	
139	155	12	7	587	331	661	500	175	88	262	350	0370	
561	535	-	-	3716	2493	3107	837	341	26	732	465	0490	
916	883	-	-	2629	1574	2306	659	259	22	1023	515	0500	
573	539	-	-	1630	895	2194	1536	639	259	1019	1143	0510	
221	189	-	-	854	484	957	622	386	207	330	347	0710	
459	447	-	-	775	475	797	475	98	8	394	386	0720	
668	663	-	-	2059	1238	2054	975	237	29	1188	832	0730	
508	483	283	252	1164	623	1363	1008	270	46	682	836	0740	
945	931	4	3	2055	1145	2385	1724	539	79	1218	1470	0910	
9106	**8916**	**313**	**270**	**27808**	**16995**	**29455**	**17222**	**5967**	**1777**	**13642**	**12942**	**C.D Block Total Rural**	
-	-	-	-	-	-	-	-	-	-	-	-	**C.D Block Total Urban**	

PRIMARY CENSUS ABSTRACT

VILLAGE / URBAN

CATEGORY OF MAIN WORKERS

L.C. No.	Name of C.D. Block / village / Town		Live Stock, Forestry, Fishing, Hunting & Plantation Orchards and Allied activities (III)		Mining and Quarrying (IV)		Manufacturing, Processing, Servicing & Repairs in Household industry V(a)		Manufacturing, Processing, Servicing & Repairs in other than Household industry V(b)		Constructions (VI)	
			(M)	(F)	(M)	(F)	(M)	(F)	(M)	(F)	(M)	(F)
1	2		24	25	26	27	28	29	30	31	32	33
												Udumalaippettai
0190	**Madathukulam C.D. Block**	**T**	**176**	**70**	**78**	**32**	**583**	**601**	**3231**	**560**	**585**	**151**
		R	**176**	**70**	**78**	**32**	**583**	**601**	**3231**	**560**	**585**	**151**
		U	-	-	-	-	-	-	-	-	-	-
0180	Metrathi		12	-	7	5	23	7	49	10	31	14
0190	Karatholuvu		7	2	-	1	55	16	96	17	39	4
0200	Thungavi		11	10	40	22	52	13	204	33	39	17
0210	Thanthoni		-	-	-	-	-	1	-	-	-	-
0320	Myvadi		25	34	5	1	51	35	329	27	28	15
0330	Jolhampatti		1	-	1	-	103	72	71	22	31	-
0340	Kaniyur		3	-	1	-	6	28	109	32	11	1
0350	Kadathur		5	-	-	-	5	8	22	3	5	-
0360	Sholamadevi		4	1	-	-	8	321	135	72	6	-
0370	Vedappatti		-	1	-	-	21	13	84	10	46	13
0490	Agraharakarnnadiputhur		4	1	22	2	79	15	1145	222	77	1
0500	Sarkarkannadiputhur		16	-	-	-	15	9	499	19	22	3
0510	Pappankulam		29	7	-	-	95	16	81	5	103	56
0710	Sangaramanallur (North)		18	6	-	-	13	3	102	22	13	3
0720	Kolumam		12	1	-	-	-	-	48	25	5	2
0730	Komaralingam East		12	-	-	-	13	6	98	9	7	-
0740	Komaralingam West		1	-	-	-	9	5	57	9	59	3
0910	Sangaramanallur (South)		16	7	2	1	35	33	102	23	63	19
C.D. Block Total Rural			**176**	**70**	**78**	**32**	**583**	**601**	**3231**	**560**	**585**	**151**
C.D. Block Total Urban			-	-	-	-	-	-	-	-	-	-

Trade and Commerce (VII)		Transport, Storage and Communications (VIII)		Other services (IX)		Marginal Workers		Non-Workers		L.C. No.	
(M)	(F)	(M)	(F)	(M)	(F)	(M)	(F)	(M)	(F)		
34	35	36	37	38	39	40	41	42	43	1	
Taluk (Part)											
2459	**333**	**437**	**34**	**2297**	**722**	**69**	**1002**	**15682**	**25755**	**0190**	**T**
2459	**333**	**437**	**34**	**2297**	**722**	**69**	**1002**	**15682**	**25755**		**R**
-	-	-	-	-	-	-	-	-	-		**U**
43	12	22	-	68	30	-	24	697	1003	0180	
114	23	27	-	113	36	1	1	735	1231	0190	
73	29	30	1	159	66	1	186	1144	1604	0200	
-	1	-	-	9	-	-	-	83	179	0210	
73	15	20	1	84	31	1	4	845	1316	0320	
140	27	17	-	130	46	47	417	651	859	0330	
216	21	27	1	179	47	-	61	1179	2107	0340	
72	4	5	-	53	17	8	50	529	704	0350	
426	12	18	-	66	11	-	33	823	1366	0360	
18	8	4	-	51	17	-	1	269	442	0370	
279	30	101	3	327	72	-	-	2017	4168	0490	
203	11	29	26	240	54	-	-	1357	2782	0500	
80	12	16	-	132	38	2	44	909	1385	0510	
36	14	8	1	51	19	7	135	434	600	0710	
131	26	16	-	93	27	-	-	478	776	0720	
251	39	45	-	203	60	-	42	1419	2388	0730	
83	14	13	-	189	95	-	1	792	1042	0740	
221	35	39	1	150	56	2	3	1321	1803	0910	
2459	**333**	**437**	**34**	**2297**	**722**	**69**	**1002**	**15682**	**25755**	**C.D Block Total Rural**	
-	-	-	-	-	-	-	-	-	-	**C.D Block Total Urban**	

UDUMALAIPPETTAI
Community Development Block

Alphabetical list of villages
0200 : Udumalaippettai C.D. Block

Sl.No	NAME OF VILLAGE	1991 CENSUS		1981 CENSUS	
		LOCATION CODE (MANUAL)	LOCATION CODE (COMPUTER)	LOCATION CODE (MANUAL)	LOCATION CODE (COMPUTER)
1	2	3	4	5	6
1	Alampalayam	23/10/20/77	23/10/0200/0770	20/8/6/78	20/08/0060/0780
2	Amaravathi R.F	23/10/20/92	23/10/0200/0920	20/8/6/93	20/08/0060/0930
3	Anamalai R.F.	23/10/20/93	23/10/0200/0930	20/8/6/94	20/08/0060/0940
4	Andigoundanur	23/10/20/52	23/10/0200/0520	20/8/6/53	20/08/0060/0530
5	Anthiyur	23/10/20/41	23/10/0200/0410	20/8/6/41	20/08/0060/0410
6	Arasur	23/10/20/66	23/10/0200/0660	20/8/6/67	20/08/0060/0670
7	Bodipatti	23/10/20/55	23/10/0200/0550	20/8/6/56	20/08/0060/0560
8	Bogigoundendasarapatti	23/10/20/70	23/10/0200/0700	20/8/6/71	20/08/0060/0710
9	Chinnavalavadi	23/10/20/68	23/10/0200/0680	20/8/6/69	20/08/0060/0690
10	Chinnaveerampatti	23/10/20/31	23/10/0200/0310	20/8/6/31	20/08/0060/0310
11	Deepalapatti	23/10/20/80	23/10/0200/0800	20/8/6/81	20/08/0060/0810
12	Devanurpudur	23/10/20/61	23/10/0200/0610	20/8/6/62	20/08/0060/0620
13	Dhali	23/10/20/83	23/10/0200/0830	20/8/6/84	20/08/0060/0840
14	Eleyamuthur	23/10/20/75	23/10/0200/0750	20/8/6/76	20/08/0060/0760
15	Erisinampatti	23/10/20/63	23/10/0200/0630	20/8/6/64	20/08/0060/0640
16	Ganapathipalayam	23/10/20/39	23/10/0200/0390	20/8/6/39	20/08/0060/0390
17	Guruvappanaickanur	23/10/20/76	23/10/0200/0760	20/8/6/77	20/08/0060/0770
18	Jallipatti	23/10/20/84	23/10/0200/0840	20/8/6/85	20/08/0060/0850
19	Jilobanaickenpalayam	23/10/20/65	23/10/0200/0650	20/8/6/66	20/08/0060/0660
20	Kallapuram	23/10/20/90	23/10/0200/0900	20/8/6/91	20/08/0060/0910
21	Kannamanaickanur	23/10/20/48	23/10/0200/0480	20/8/6/49	20/08/0060/0490
22	Kodingiam	23/10/20/64	23/10/0200/0640	20/8/6/65	20/08/0060/0650
23	Krishnapuram	23/10/20/81	23/10/0200/0810	20/8/6/82	20/08/0060/0820
24	Kudirair R.F	23/10/20/94	23/10/0200/0940	20/8/6/95	20/08/0060/0950
25	Kukkal R.F.	23/10/20/95	23/10/0200/0950	20/8/6/96	20/08/0060/0960
26	Kuralkuttai	23/10/20/54	23/10/0200/0540	20/8/6/55	20/08/0060/0550
27	Kurichikottai	23/10/20/88	23/10/0200/0880	20/8/6/89	20/08/0060/0890
28	Kurunjeri	23/10/20/30	23/10/0200/0300	20/8/6/30	20/08/0060/0300
29	Lingamavoor	23/10/20/85	23/10/0200/0850	20/8/6/86	20/08/0060/0860
30	Manjampatti R.F.	23/10/20/96	23/10/0200/0960	20/8/6/97	20/08/0060/0970
31	Manupatti	23/10/20/89	23/10/0200/0890	20/8/6/90	20/08/0060/0900

0200 : Udumalaippettai C.D. Block (Contd.)

Sl.No	NAME OF VILLAGE	1991 CENSUS		1981 CENSUS	
		LOCATION CODE (MANUAL)	LOCATION CODE (COMPUTER)	LOCATION CODE (MANUAL)	LOCATION CODE (COMPUTER)
1	2	3	4	5	6
32	Modakkupatti	23/10/20/79	23/10/0200/0790	20/8/6/80	20/08/0060/0800
33	North Boothinatham	23/10/20/56	23/10/0200/0560	20/8/6/57	20/08/0060/0570
34	Pallapalayam	23/10/20/78	23/10/0200/0780	20/8/6/79	20/08/0060/0790
35	Periakottai	23/10/20/38	23/10/0200/0380	20/8/6/38	20/08/0060/0380
36	Periappanuthur	23/10/20/45	23/10/0200/0450	20/8/6/45	20/08/0060/0450
37	Periappanuthur	23/10/20/58	23/10/0200/0580	20/8/6/59	20/08/0060/0590
38	Periavalavadi	23/10/20/40	23/10/0200/0400	20/8/6/40	20/08/0060/0400
39	Pungamuthur	23/10/20/43	23/10/0200/0430	20/8/6/43	20/08/0060/0430
40	R.Velur	23/10/20/57	23/10/0200/0570	20/8/6/58	20/08/0060/0580
41	Ragalbavi	23/10/20/47	23/10/0200/0470	20/8/6/47	20/08/0060/0470
42	Ravanapuram	23/10/20/62	23/10/0200/0620	20/8/6/63	20/08/0060/0630
43	Reddipalayam	23/10/20/67	23/10/0200/0670	20/8/6/68	20/08/0060/0680
44	Sarkarpudur	23/10/20/59	23/10/0200/0590	20/8/6/60	20/08/0060/0600
45	Sellappampalayam	23/10/20/42	23/10/0200/0420	20/8/6/42	20/08/0060/0420
46	Sinnakumarapalayam	23/10/20/87	23/10/0200/0870	20/8/6/88	20/08/0060/0880
47	Sinnapappanuthur	23/10/20/46	23/10/0200/0460	20/8/6/46	20/08/0060/0460
48	South Boothinatham	23/10/20/69	23/10/0200/0690	20/8/6/70	20/08/0060/0700
49	Thinnapatti	23/10/20/60	23/10/0200/0600	20/8/6/61	20/08/0060/0610
50	Thumbalapatti	23/10/20/53	23/10/0200/0530	20/8/6/54	20/08/0060/0540
51	Udukkampalayam	23/10/20/44	23/10/0200/0440	20/8/6/44	20/08/0060/0440
52	Valayapalayam	23/10/20/82	23/10/0200/0820	20/8/6/83	20/08/0060/0830
53	Venasapatti	23/10/20/29	23/10/0200/0290	20/8/6/29	20/08/0060/0290
54	Venkitapuram	23/10/20/86	23/10/0200/0860	20/8/6/87	20/08/0060/0870

VILLAGE / URBAN PRIMARY CENSUS ABSTRACT

L.C. No.	Name of C.D. Block / village /Town		Area in Hectares/ sq.km (for Vil/Town)	No. of occupied resi. houses	No. of house holds	Total Population (including Institutional & Houseless population) (P)	(M)	(F)	Total Population in the age group (0-6) (P)	(M)	(F)	Scheduled Castes (M)	(F)	Scheduled Tribes (M)	(F)	Literates (M)	(F)	Total Main Workers (I - IX) (M)	(F)	INDUSTRIAL Cultivators (I) (M)	(F)	INDUSTRIAL Agricultural Labourers (II) (M)	(F)	L.C. No.
1	2		3	4	5	6	7	8	9	10	11	12	13	14	15	16	17	18	19	20	21	22	23	1
											Udumalaippettai													
0200	**Udumalaippettai CD Block**	T	228.74	35620	35648	140004	71405	68599	14431	7397	7034	15815	15417	878	804	42908	26568	45666	28585	9607	3439	19791	20779	0200 T
		R	223.00	33528	33551	131557	67109	64448	13449	6898	6551	15445	15080	872	798	39593	24010	43249	27960	9522	3427	19542	20641	R
		U	5.74	2092	2097	8447	4296	4151	982	499	483	370	337	6	6	3315	2558	2417	625	85	12	249	138	U
0290	Venasapatti		596.86	146	146	537	281	256	61	33	28	60	58	-	-	176	86	195	180	64	59	111	117	0290
0300	Kurunjeri		246.14	363	363	1323	639	684	123	56	67	117	122	-	-	334	186	444	276	113	17	257	251	0300
0310	Chinnaveerampatti		1100.66	851	851	3172	1649	1523	362	194	168	235	208	-	-	994	593	1095	797	294	55	360	646	0310
0380	Periakottai		685.77	1343	1343	5472	2753	2719	577	293	284	315	314	-	-	2052	1691	1587	481	118	17	454	277	0380
0390	Ganapathipalayam		457.47	483	483	1719	851	868	184	87	97	209	203	-	-	595	383	579	444	103	41	243	328	0390
0400	Periavalavadi		900.53	1174	1174	4418	2237	2181	448	218	230	184	190	-	-	1712	1257	1434	704	222	93	259	249	0400
0410	Anthiyur		722.21	613	613	2270	1156	1114	228	121	107	395	385	-	-	672	414	816	612	195	75	335	399	0410
0420	Sellappampalayam		694.79	764	764	3094	1606	1488	247	138	109	330	310	-	-	1077	652	1064	599	279	70	452	474	0420
0430	Pungamuthur		866.55	1152	1152	4685	2522	2163	367	177	190	511	481	14	5	1687	757	1494	1090	447	188	475	698	0430
0440	Udukkampalayam		839.71	826	826	3113	1571	1542	287	149	138	374	377	-	-	965	638	1096	685	271	8	501	649	0440
0450	Periappanuthur		628.87	438	438	1850	948	902	221	106	115	242	242	-	-	532	323	611	413	248	150	291	251	0450
0460	Sinnapappanuthur		322.45	187	187	703	365	338	68	38	30	115	106	-	-	205	110	230	129	75	6	123	116	0460
0470	Ragalbavi		661.16	700	700	2692	1354	1338	287	157	130	409	410	-	-	769	488	912	595	174	71	394	413	0470
0480	Kannamanaickanur		3143.49	2134	2134	8629	4387	4242	890	449	441	919	852	4	1	2261	1313	2830	1445	842	394	1126	907	0480
0520	Andigoundanur		4885.61	2032	2035	8459	4593	3866	814	443	371	722	694	42	14	2764	1341	2643	1604	585	245	1121	1171	0520
0530	Thumbalapatti		181.23	409	409	1703	906	797	190	99	91	174	135	-	-	429	259	573	364	154	86	204	223	0530
0540	Kuralkuttai		443.13	946	946	3486	1768	1718	324	183	141	255	246	-	-	1205	731	1212	1086	156	32	386	646	0540
0550	Bodipatti		709.39	1795	1795	7104	3595	3509	712	358	354	902	941	-	-	2368	1604	2325	1327	239	74	962	941	0550
0560	North Boothinatham		875.88	396	396	1595	800	795	148	82	66	561	569	-	-	545	342	539	486	65	34	386	406	0560
0570	R.Velur		467.33	358	358	1391	673	718	160	80	80	212	225	-	-	450	286	420	171	141	21	201	131	0570
0580	Periavalavadi		923.47	890	899	3313	1655	1658	328	162	166	180	168	-	-	1110	720	1049	672	215	80	309	400	0580
0590	Sarkarpudur		297.48	125	125	457	222	235	47	21	26	34	38	-	-	147	108	157	144	54	15	62	113	0590
0600	Thinnapatti		192.46	370	372	1432	693	739	153	83	70	180	189	-	-	419	275	471	311	107	40	230	240	0600
0610	Devanurpudur		910.67	947	947	3704	1865	1839	358	185	173	288	269	-	-	1112	653	1186	569	288	38	602	479	0610
0620	Ravanapuram		1043.17	680	680	2696	1369	1327	262	137	125	253	242	-	-	806	484	955	661	400	208	342	383	0620
0630	Erisinampatti		388.98	386	388	1513	755	758	144	75	69	134	157	-	-	461	287	470	288	87	49	250	196	0630
0640	Kodingiam		592.96	1197	1197	4505	2213	2292	436	222	214	594	594	-	-	1221	724	1572	998	390	198	702	688	0640
0650	Jilobanaickenpalayam		298.24	161	161	625	319	306	55	22	33	48	54	-	-	143	83	231	74	112	8	88	56	0650
0660	Arasur		213.15	-	-	-	-	-	-	-	-	-	-	-	-	-	-	-	-	-	-	-	-	0660
0670	Reddipalayam		302.00	163	163	566	291	275	41	18	23	87	75	-	-	149	89	216	113	71	3	117	104	0670

L.C. No.	Name of C.D. Block / village / Town		Live Stock, Forestry, Fishing, Hunting & Plantation Orchards and Allied activities (III)		Mining and Quarrying (IV)		Manufacturing, Processing, Servicing & Repairs in Household industry V(a)		Manufacturing, Processing, Servicing & Repairs in other than Household industry V(b)		Constructions (VI)	
			(M)	(F)	(M)	(F)	(M)	(F)	(M)	(F)	(M)	(F)
1	2		24	25	26	27	28	29	30	31	32	33
0200	**Udumalaippettai CD Block**	T	386	18	66	33	969	509	6113	1673	1437	193
		R	383	106	60	31	920	486	5037	1456	1215	115
		U	3	2	6	2	49	23	1076	217	222	78
0290	Venasapatti		1	-	-	-	1	-	10	1	-	-
0300	Kurunjeri		6	2	-	-	8	1	23	2	1	1
0310	Chinnaveerampatti		13	-	-	-	-	-	160	31	45	6
0380	Periakottai		1	-	-	-	11	3	302	67	43	8
0390	Ganapathipalayam		6	2	-	-	-	1	156	49	6	-
0400	Periavalavadi		10	1	-	-	5	1	644	290	37	3
0410	Anthiyur		5	-	-	-	-	1	167	108	17	-
0420	Sellappampalayam		6	-	-	-	3	3	52	2	53	1
0430	Pungamuthur		44	5	5	8	113	67	77	30	65	10
0440	Udukkampalayam		-	-	-	-	123	4	41	6	50	3
0450	Periappanuthur		8	1	-	-	2	-	20	2	2	-
0460	Sinnapappanuthur		-	-	-	-	-	-	9	2	-	-
0470	Ragalbavi		2	-	-	-	-	-	174	64	16	3
0480	Kannamanaickanur		4	-	-	-	18	8	487	68	81	5
0520	Andigoundanur		67	39	-	-	32	4	281	35	37	5
0530	Thumbalapatti		5	4	-	-	1	-	38	15	119	9
0540	Kuralkuttai		2	-	-	-	280	243	234	112	13	1
0550	Bodipatti		4	-	1	-	12	10	678	206	32	1
0560	North Boothinatham		5	-	-	-	1	-	29	17	1	-
0570	R.Velur		1	3	-	-	-	-	23	3	26	-
0580	Periavalavadi		5	-	-	-	17	15	276	118	24	1
0590	Sarkarpudur		-	-	-	-	-	-	13	10	16	-
0600	Thinnapatti		6	1	-	-	4	2	32	2	10	1
0610	Devanurpudur		8	-	-	-	18	7	29	3	16	-
0620	Ravanapuram		8	1	-	-	43	17	13	4	41	15
0630	Erisinampatti		1	-	-	-	15	4	9	3	2	-
0640	Kodingiam		1	-	-	-	33	16	105	30	101	5
0650	Jilobanaickenpalayam		-	-	-	-	2	1	10	2	-	-
0660	Arasur		-	-	-	-	-	-	-	-	-	-
0670	Reddipalayam		-	1	-	-	5	1	6	-	3	-

MAIN WORKERS										L.C. No.	
Trade and Commerce (VII)		Transport, Storage and Communications (VIII)		Other services (IX)		Marginal Workers		Non-Workers			
(M)	(F)	(M)	(F)	(M)	(F)	(M)	(F)	(M)	(F)		
34	35	36	37	38	39	40	41	42	43	1	
Taluk (Part)											
2813	**525**	**965**	**16**	**3519**	**1310**	**108**	**1122**	**25631**	**38892**	**0200**	**T**
2516	**499**	**791**	**14**	**3263**	**1185**	**98**	**1111**	**23762**	**35377**		**R**
297	**26**	**174**	**2**	**256**	**125**	**10**	**11**	**1869**	**3515**		**U**
2	1	-	-	6	2	-	-	86	76	0290	
11	-	-	-	25	2	-	-	195	408	0300	
101	7	19	-	103	52	1	12	553	714	0310	
311	23	138	-	209	86	2	363	1164	1875	0380	
23	5	9	2	33	16	-	-	272	424	0390	
80	18	80	-	97	49	1	1	802	1476	0400	
34	8	14	-	49	21	1	-	339	502	0410	
84	15	45	1	90	33	-	68	542	821	0420	
103	42	21	-	144	42	11	69	1017	1004	0430	
55	7	10	-	45	8	-	-	475	857	0440	
14	2	11	-	15	7	4	39	333	450	0450	
13	-	-	1	10	4	-	-	135	209	0460	
66	12	18	-	68	32	-	-	442	743	0470	
98	22	20	-	154	41	-	1	1557	2796	0480	
144	26	26	-	350	79	14	163	1936	2099	0520	
12	5	5	1	35	21	-	-	333	433	0530	
70	24	14	-	57	28	-	-	556	632	0540	
134	24	57	2	206	69	12	30	1258	2152	0550	
10	5	4	-	38	24	-	-	261	309	0560	
12	5	4	-	12	8	13	37	240	510	0570	
84	10	34	3	85	45	-	-	606	986	0580	
2	3	-	-	10	3	-	-	65	91	0590	
36	9	4	1	42	15	-	34	222	394	0600	
100	8	23	-	102	34	-	1	679	1269	0610	
47	15	13	-	48	18	2	46	412	620	0620	
46	14	13	-	47	22	-	-	285	470	0630	
112	15	10	-	118	46	-	13	641	1281	0640	
6	3	2	-	11	4	-	-	88	232	0650	
-	-	-	-	-	-	-	-	-	-	0660	
5	1	1	-	8	3	-	-	75	162	0670	

L.C. No.	Name of C.D. Block / village / Town		Live Stock, Forestry, Fishing, Hunting & Plantation Orchards and Allied activities (III)		Mining and Quarrying (IV)		Manufacturing, Processing, Servicing & Repairs in Household industry V(a)		Manufacturing, Processing, Servicing & Repairs in other than Household industry V(b)		Constructions (VI)	
			(M)	(F)	(M)	(F)	(M)	(F)	(M)	(F)	(M)	(F)
1	2		24	25	26	27	28	29	30	31	32	33
0200	**Udumalaippettai CD Block**	**T**	**386**	**18**	**66**	**33**	**969**	**509**	**6113**	**1673**	**1437**	**193**
		R	**383**	**106**	**60**	**31**	**920**	**486**	**5037**	**1456**	**1215**	**115**
		U	**3**	**2**	**6**	**2**	**49**	**23**	**1076**	**217**	**222**	**78**
0290	Venasapatti		1	-	-	-	1	-	10	1	-	-
0300	Kurunjeri		6	2	-	-	8	1	23	2	1	1
0310	Chinnaveerampatti		13	-	-	-	-	-	160	31	45	6
0380	Periakottai		1	-	-	-	11	3	302	67	43	8
0390	Ganapathipalayam		6	2	-	-	-	1	156	49	6	-
0400	Periavalavadi		10	1	-	-	5	1	644	290	37	3
0410	Anthiyur		5	-	-	-	-	1	167	108	17	-
0420	Sellappampalayam		6	-	-	-	3	3	52	2	53	1
0430	Pungamuthur		44	5	5	8	113	67	77	30	65	10
0440	Udukkampalayam		-	-	-	-	123	4	41	6	50	3
0450	Periappanuthur		8	1	-	-	2	-	20	2	2	-
0460	Sinnapappanuthur		-	-	-	-	-	-	9	2	-	-
0470	Ragalbavi		2	-	-	-	-	-	174	64	16	3
0480	Kannamanaickanur		4	-	-	-	18	8	487	68	81	5
0520	Andigoundanur		67	39	-	-	32	4	281	35	37	5
0530	Thumbalapatti		5	4	-	-	1	-	38	15	119	9
0540	Kuralkuttai		2	-	-	-	280	243	234	112	13	1
0550	Bodipatti		4	-	1	-	12	10	678	206	32	1
0560	North Boothinatham		5	-	-	-	1	-	29	17	1	-
0570	R.Velur		1	3	-	-	-	-	23	3	26	-
0580	Periavalavadi		5	-	-	-	17	15	276	118	24	1
0590	Sarkarpudur		-	-	-	-	-	-	13	10	16	-
0600	Thinnapatti		6	1	-	-	4	2	32	2	10	1
0610	Devanurpudur		8	-	-	-	18	7	29	3	16	-
0620	Ravanapuram		8	1	-	-	43	17	13	4	41	15
0630	Erisinampatti		1	-	-	-	15	4	9	3	2	-
0640	Kodingiam		1	-	-	-	33	16	105	30	101	5
0650	Jilobanaickenpalayam		-	-	-	-	2	1	10	2	-	-
0660	Arasur		-	-	-	-	-	-	-	-	-	-
0670	Reddipalayam		-	1	-	-	5	1	6	-	3	-

MAIN WORKERS: Trade and Commerce (VII)		Transport, Storage and Communications (VIII)		Other services (IX)		Marginal Workers		Non-Workers		L.C. No.	
(M)	(F)	(M)	(F)	(M)	(F)	(M)	(F)	(M)	(F)		
34	35	36	37	38	39	40	41	42	43	1	
Taluk (Part)											
2813	**525**	**965**	**16**	**3519**	**1310**	**108**	**1122**	**25631**	**38892**	**0200**	**T**
2516	**499**	**791**	**14**	**3263**	**1185**	**98**	**1111**	**23762**	**35377**		**R**
297	**26**	**174**	**2**	**256**	**125**	**10**	**11**	**1869**	**3515**		**U**
2	1	-	-	6	2	-	-	86	76	0290	
11	-	-	-	25	2	-	-	195	408	0300	
101	7	19	-	103	52	1	12	553	714	0310	
311	23	138	-	209	86	2	363	1164	1875	0380	
23	5	9	2	33	16	-	-	272	424	0390	
80	18	80	-	97	49	1	1	802	1476	0400	
34	8	14	-	49	21	1	-	339	502	0410	
84	15	45	1	90	33	-	68	542	821	0420	
103	42	21	-	144	42	11	69	1017	1004	0430	
55	7	10	-	45	8	-	-	475	857	0440	
14	2	11	-	15	7	4	39	333	450	0450	
13	-	-	1	10	4	-	-	135	209	0460	
66	12	18	-	68	32	-	-	442	743	0470	
98	22	20	-	154	41	-	1	1557	2796	0480	
144	26	26	-	350	79	14	163	1936	2099	0520	
12	5	5	1	35	21	-	-	333	433	0530	
70	24	14	-	57	28	-	-	556	632	0540	
134	24	57	2	206	69	12	30	1258	2152	0550	
10	5	4	-	38	24	-	-	261	309	0560	
12	5	4	-	12	8	13	37	240	510	0570	
84	10	34	3	85	45	-	-	606	986	0580	
2	3	-	-	10	3	-	-	65	91	0590	
36	9	4	1	42	15	-	34	222	394	0600	
100	8	23	-	102	34	-	1	679	1269	0610	
47	15	13	-	48	18	2	46	412	620	0620	
46	14	13	-	47	22	-	-	285	470	0630	
112	15	10	-	118	46	-	13	641	1281	0640	
6	3	2	-	11	4	-	-	88	232	0650	
-	-	-	-	-	-	-	-	-	-	0660	
5	1	1	-	8	3	-	-	75	162	0670	

VILLAGE / URBAN PRIMARY CENSUS ABSTRACT

L.C. No.	Name of C.D. Block / village /Town	Area in Hectares/ sq.km (for Vil/Town)	No. of occupied resi. houses	No. of house holds	Total Population (including Institutional & Houseless population)			Total Population in the age group (0-6)			Scheduled Castes		Scheduled Tribes		Literates		Total Main Workers (I - IX)		INDUSTRIAL Cultivators (I)		INDUSTRIAL Agricultural Labourers (II)		L.C. No.
					(P)	(M)	(F)	(P)	(M)	(F)	(M)	(F)	(M)	(F)	(M)	(F)	(M)	(F)	(M)	(F)	(M)	(F)	
1	2	3	4	5	6	7	8	9	10	11	12	13	14	15	16	17	18	19	20	21	22	23	1
										Udumalaippettai													
0680	Chinnavalavadi	403.22	551	551	2122	1092	1030	175	101	74	155	135	-	-	621	375	686	517	124	85	367	386	0680
0690	South Boothinatham	683.44	259	259	1064	517	547	102	51	51	479	517	-	-	252	138	338	290	11	1	282	276	0690
0700	Bogigoundendasarapatti	268.41	136	136	518	260	258	57	33	24	97	83	-	-	129	76	156	80	33	4	79	56	0700
0750	Elayamuthur	2141.07	1208	1208	5119	2591	2528	636	315	321	408	370	288	301	1360	716	1710	1272	444	118	698	938	0750
0760	Guruvappanaickanur	214.27	282	282	1300	782	518	89	53	36	152	123	-	-	618	271	396	248	60	23	206	192	0760
0770	Alampalayam	437.11	325	325	1324	685	639	126	71	55	198	187	-	-	396	226	455	306	116	17	205	273	0770
0780	Pallapalayam	518.48	1100	1100	4736	2354	2382	512	258	254	477	499	-	-	1221	749	1592	1322	234	61	1030	1211	0780
0790	Modakkupatti	262.39	174	174	710	354	356	65	29	36	85	78	-	-	190	116	260	170	75	4	132	156	0790
0800	Deepalapatti	384.64	228	228	904	450	454	72	28	44	54	60	1	-	335	205	328	294	117	6	140	268	0800
0810	Krishnapuram	735.07	-	-	-	-	-	-	-	-	-	-	-	-	-	-	-	-	-	-	-	-	0810
0820	Valayapalayam	1356.10	221	221	832	424	408	105	58	47	98	94	-	-	235	184	279	19	188	1	77	16	0820
0830	Dhali	3226.97	1721	1721	6411	3259	3152	699	358	341	397	411	4	2	1952	1217	1898	1215	430	196	915	924	0830
0840	Jallipatti	1341.38	1657	1657	6269	3149	3120	577	274	303	1111	1037	-	1	1787	1146	2114	1481	273	113	1305	1239	0840
0850	Lingamavoor	138.10	85	85	335	169	166	37	20	17	-	-	-	-	63	33	116	105	25	2	61	95	0850
0860	Venkitapuram	482.71	136	136	491	245	246	54	25	29	71	73	-	-	132	81	167	153	31	18	106	131	0860
0870	Sinnakumarapalayam	493.92	313	313	1184	582	602	128	54	74	139	138	-	-	404	224	395	249	122	34	156	182	0870
0880	Kurichikottai	473.18	719	719	2679	1372	1307	262	139	123	318	332	7	7	798	394	884	659	116	26	459	538	0880
0890	Manupatti	1740.62	828	835	3156	1637	1519	350	178	172	329	295	-	-	831	476	1087	619	228	71	507	479	0890
0900	Kallapuram	1339.56	964	964	3919	2010	1909	542	293	249	1125	1069	90	79	860	493	1266	1081	150	65	998	976	0900
0920	Amaravathi R.F.	13496.73	144	144	558	289	269	91	55	36	-	-	289	269	18	4	179	169	-	-	178	169	0920
0930	Anamalai R.F.	29317.14	448	448	1700	852	848	248	119	129	713	725	133	119	31	9	537	393	236	207	298	184	0930
0940	Kudirair R.F.	1025.10	-	-	-	-	-	-	-	-	-	-	-	-	-	-	-	-	-	-	-	-	0940
0950	Kukkal R.F.	6651.24	-	-	-	-	-	-	-	-	-	-	-	-	-	-	-	-	-	-	-	-	0950
0960	Manjampatti R.F.	--	-	-	-	-	-	-	-	-	-	-	-	-	-	-	-	-	-	-	-	-	0960
	C.D. Block Total Rural	**91722.66**	**33528**	**33551**	**131557**	**67109**	**64448**	**13449**	**6898**	**6551**	**15445**	**15080**	**872**	**798**	**39593**	**24010**	**43249**	**27960**	**9522**	**3427**	**19542**	**20641**	**C.D. Block Total Rural**
1060	Kanakkampalayam (VP)	5.74	2092	2097	8447	4296	4151	982	499	483	370	337	6	6	3315	2558	2417	625	85	12	249	138	1060
	C.D. Block Total Urban	**5.74**	**2092**	**2097**	**8447**	**4296**	**4151**	**982**	**499**	**483**	**370**	**337**	**6**	**6**	**3315**	**2558**	**2417**	**625**	**85**	**12**	**249**	**138**	**C.D. Block Total Urban**

VILLAGE / URBAN CATEGORY OF

L.C. No.	Name of C.D. Block / village / Town	Live Stock, Forestry, Fishing, Hunting & Plantation Orchards and Allied activities (III)		Mining and Quarrying (IV)		Manufacturing, Processing, Servicing & Repairs in Household industry V(a)		Manufacturing, Processing, Servicing & Repairs in other than Household industry V(b)		Constructions (VI)	
		(M)	(F)	(M)	(F)	(M)	(F)	(M)	(F)	(M)	(F)
1	2	24	25	26	27	28	29	30	31	32	33
										Udumalaippettai	
0680	Chinnavalavadi	-	-	-	-	5	-	47	25	70	1
0690	South Boothinatham	1	-	-	-	-	-	18	3	-	-
0700	Bogigoundendasarapatti	-	-	-	-	-	-	31	15	-	-
0750	Elayamuthur	61	29	5	2	2	-	105	22	16	4
0760	Guruvappanaickanur	1	-	1	-	1	-	44	4	33	9
0770	Alampalayam	5	-	1	-	7	1	10	2	44	-
0780	Pallapalayam	1	1	-	-	4	3	163	13	4	-
0790	Modakkupatti	-	-	-	-	15	-	16	3	-	-
0800	Deepalapatti	1	-	-	-	4	-	20	3	1	-
0810	Krishnapuram	-	-	-	-	-	-	-	-	-	-
0820	Valayapalayam	1	-	-	-	2	-	5	-	-	-
0830	Dhali	42	6	-	-	12	9	60	6	88	5
0840	Jallipatti	8	3	1	-	16	6	186	48	36	13
0850	Lingamavoor	10	1	-	-	-	-	4	-	9	-
0860	Venkitapuram	2	-	-	-	-	-	13	1	-	-
0870	Sinnakumarapalayam	11	3	-	-	7	1	41	11	2	2
0880	Kurichikottai	7	1	-	-	72	52	89	10	9	-
0890	Manupatti	12	2	46	21	24	4	73	6	46	3
0900	Kallapuram	1	-	-	-	2	1	14	2	-	-
0920	Amaravathi R.F.	-	-	-	-	-	-	-	-	-	-
0930	Anamalai R.F.	-	-	-	-	-	-	-	-	-	-
0940	Kudirair R.F.	-	-	-	-	-	-	-	-	-	-
0950	Kukkal R.F.	-	-	-	-	-	-	-	-	-	-
0960	Manjampatti R.F.	-	-	-	-	-	-	-	-	-	-
C.D. Block Total Rural		**383**	**106**	**60**	**31**	**920**	**486**	**5037**	**1456**	**1215**	**115**
1060	Kanakkampalayam (VP)	3	2	6	2	49	23	1076	217	222	78
C.D. Block Total Urban		**3**	**2**	**6**	**2**	**49**	**23**	**1076**	**217**	**222**	**78**

PRIMARY CENSUS ABSTRACT

MAIN WORKERS

Trade and Commerce (VII)		Transport, Storage and Communications (VIII)		Other services (IX)		Marginal Workers		Non-Workers		L.C. No.
(M)	(F)	(M)	(F)	(M)	(F)	(M)	(F)	(M)	(F)	
34	35	36	37	38	39	40	41	42	43	1
Taluk (Part)										
34	9	7	-	32	11	-	2	406	511	0680
11	1	1	-	14	9	-	1	179	256	0690
3	2	-	-	10	3	-	-	104	178	0700
104	30	26	-	249	129	6	71	875	1185	0750
14	3	-	-	36	17	-	-	386	270	0760
12	1	5	-	50	12	-	1	230	332	0770
44	12	22	-	90	21	1	-	761	1060	0780
8	-	-	-	14	7	-	-	94	186	0790
23	10	7	-	15	7	-	-	122	160	0800
-	-	-	-	-	-	-	-	-	-	0810
1	-	-	-	5	2	-	23	145	366	0820
120	18	45	1	186	50	4	9	1357	1928	0830
129	30	27	-	133	29	15	62	1020	1577	0840
4	1	1	-	2	6	-	1	53	60	0850
3	3	2	-	10	-	-	-	78	93	0860
31	5	7	1	18	10	1	4	186	349	0870
50	12	18	-	64	20	-	4	488	644	0880
65	21	21	1	65	11	1	26	549	874	0890
45	12	7	-	49	25	9	30	735	798	0900
-	-	-	-	1	-	-	-	110	100	0920
-	-	-	-	3	2	-	-	315	455	0930
-	-	-	-	-	-	-	-	-	-	0940
-	-	-	-	-	-	-	-	-	-	0950
-	-	-	-	-	-	-	-	-	-	0960
2516	**499**	**791**	**14**	**3263**	**1185**	**98**	**1111**	**23762**	**35377**	**C.D. Block Total Rural**
297	26	174	2	256	125	10	11	1869	3515	1060
297	**26**	**174**	**2**	**256**	**125**	**10**	**11**	**1869**	**3515**	**C.D. Block Total Urban**

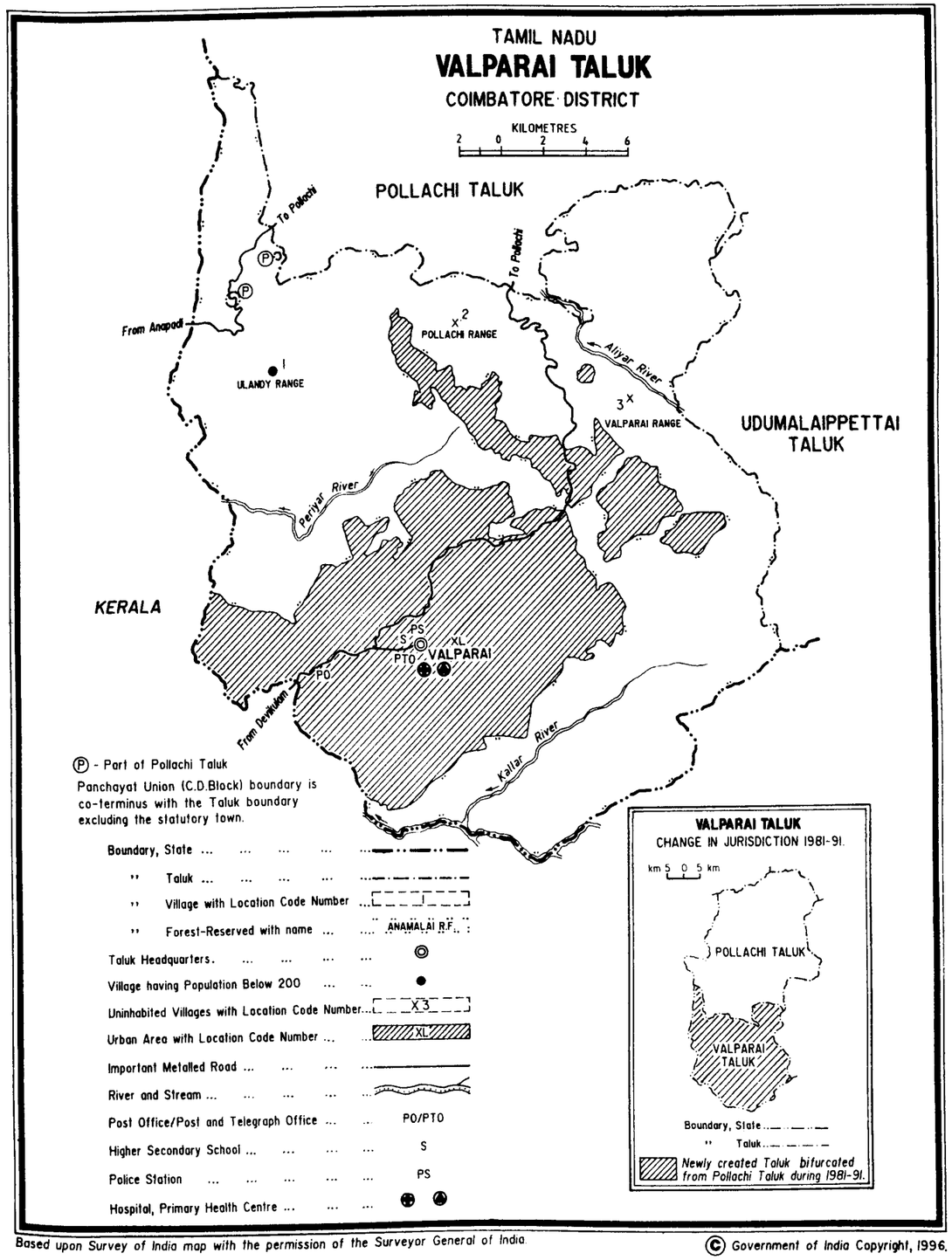

Based upon Survey of India map with the permission of the Surveyor General of India.

© Government of India Copyright, 1996.

27-29/DCO/TN/95-900 Copies

VALPARAI
Community Development Block

Alphabetical list of villages
0210 : Valparai C.D. Block

Sl.No	NAME OF VILLAGE	1991 CENSUS		1981 CENSUS	
		LOCATION CODE (MANUAL)	LOCATION CODE (COMPUTER)	LOCATION CODE (MANUAL)	LOCATION CODE (COMPUTER)
1	2	3	4	5	6
1	Pollachi Range	23/10/21/2	23/10/0210/0020	20/8/5/125	20/08/0050/1250
2	Ulandy Range	23/10/21/1	23/10/0210/0010	20/8/5/124	20/08/0050/1240
3	Valparai Range	23/10/21/3	23/10/0210/0030	20/8/5/126	20/08/0050/1260

VILLAGE / URBAN PRIMARY

L.C. No.	Name of C.D. Block / village /Town		Area in Hectares/ sq.km (for Vil/Town)	No. of occupied resi. houses	No. of house holds	Total Population (including Institutional & Houseless population) (P)	(M)	(F)	Total Population in the age group (0-6) (P)	(M)	(F)
1	2		3	4	5	6	7	8	9	10	11
0210	**Valparai C.D. Block**	**T**	**782.68**	**25531**	**25535**	**106636**	**53570**	**53066**	**13132**	**6637**	**6495**
		R	**389.00**	**34**	**34**	**113**	**59**	**54**	**19**	**5**	**14**
		U	**393.68**	**25497**	**25501**	**106523**	**53511**	**53012**	**13113**	**6632**	**6481**
0010	Ulandy Range R.F.		14441.71	34	34	113	59	54	19	5	14
0020	Pollachi Range R.F.		12343.52	-	-	-	-	-	-	-	-
0030	Valparai Range R.F.		21601.79	-	-	-	-	-	-	-	-
C.D. Block Total Rural			**48387.02**	**34**	**34**	**113**	**59**	**54**	**19**	**5**	**14**
3300	Valparai (PTS)		393.68	25497	25501	106523	53511	53012	13113	6632	6481
C.D. Block Total Urban			**393.68**	**25497**	**25501**	**106523**	**53511**	**53012**	**13113**	**6632**	**6481**

CENSUS ABSTRACT

Scheduled Castes (M)	(F)	Scheduled Tribes (M)	(F)	Literates (M)	(F)	Total Main Workers (I - IX) (M)	(F)	INDUSTRIAL Cultivators (I) (M)	(F)	Agricultural Labourers (II) (M)	(F)	L.C. No.	
12	13	14	15	16	17	18	19	20	21	22	23	1	
Taluk (Part)													
29472	**30050**	**665**	**619**	**38617**	**27445**	**28334**	**25655**	**6**	**-**	**295**	**288**	**0210**	**T**
-	**-**	**59**	**54**	**2**	**-**	**45**	**-**	**-**	**-**	**-**	**-**		**R**
29472	**30050**	**606**	**565**	**38615**	**27445**	**28289**	**25655**	**6**	**-**	**295**	**288**		**U**
-	-	59	54	2	-	45	-	-	-	-	-	0010	
-	-	-	-	-	-	-	-	-	-	-	-	0020	
-	-	-	-	-	-	-	-	-	-	-	-	0030	
-	**-**	**59**	**54**	**2**	**-**	**45**	**-**	**-**	**-**	**-**	**-**	**C.D Block Total Rural**	
29472	30050	606	565	38615	27445	28289	25655	6	-	295	288	3300	
29472	**30050**	**606**	**565**	**38615**	**27445**	**28289**	**25655**	**6**	**-**	**295**	**288**	**C.D Block Total Urban**	

VILLAGE / URBAN

CATEGORY OF

L.C. No.	Name of C.D. Block / village / Town		Live Stock, Forestry, Fishing, Hunting & Plantation Orchards and Allied activities (III)		Mining and Quarrying (IV)		Manufacturing, Processing, Servicing & Repairs in Household industry V(a)		Manufacturing, Processing, Servicing & Repairs in other than Household industry V(b)		Constructions (VI)	
			(M)	(F)	(M)	(F)	(M)	(F)	(M)	(F)	(M)	(F)
1	2		24	25	26	27	28	29	30	31	32	33
												Udumalaipettai
0210	**Valparai**											
	C.D, Block	**T**	**18834**	**20725**	**85**	**21**	**39**	**4**	**3709**	**3320**	**723**	**152**
		R	**-**	**-**	**-**	**-**	**-**	**-**	**-**	**-**	**-**	**-**
		U	**18834**	**20725**	**85**	**21**	**39**	**4**	**3709**	**3320**	**723**	**152**
0010	Ulandy Range R.F.		-	-	-	-	-	-	-	-	-	-
0020	Pollachi Range R.F.		-	-	-	-	-	-	-	-	-	-
0030	Valparai Range R.F.		-	-	-	-	-	-	-	-	-	-
	C.D. Block Total Rural		**-**	**-**	**-**	**-**	**-**	**-**	**-**	**-**	**-**	**-**
3300	Valparai (PTS)		18834	20725	85	21	39	4	3709	3320	723	152
	CD Block Total Urban		**18834**	**20725**	**85**	**21**	**39**	**4**	**3709**	**3320**	**723**	**152**

PRIMARY CENSUS ABSTRACT

MAIN WORKERS

Trade and Commerce (VII)		Transport, Storage and Communications (VIII)		Other services (IX)		Marginal Workers		Non-Workers		L.C. No.	
(M)	(F)	(M)	(F)	(M)	(F)	(M)	(F)	(M)	(F)		
34	35	36	37	38	39	40	41	42	43	1	
Taluk (Part)											
1628	**118**	**525**	**10**	**2490**	**1017**	**301**	**272**	**24935**	**27139**	**0210**	**T**
-	**-**	**-**	**-**	**45**	**-**	**-**	**-**	**14**	**54**		**R**
1628	**118**	**525**	**10**	**2445**	**1017**	**301**	**272**	**24921**	**27085**		**U**
-	-	-	-	45	-	-	-	14	54	0010	
-	-	-	-	-	-	-	-	-	-	0020	
-	-	-	-	-	-	-	-	-	-	0030	
-	**-**	**-**	**-**	**45**	**-**	**-**	**-**	**14**	**54**	**C.D. Block Total Rurai**	
1628	118	525	10	2445	1017	301	272	24921	27085	3300	
1628	**118**	**525**	**10**	**2445**	**1017**	**301**	**272**	**24921**	**27085**	**C.D. Block Total Urban**	

URBAN
PRIMARY CENSUS ABSTRACT

URBAN PRIMARY CENSUS ABSTRACT

L.C. No.	Name of Town / Ward	Area in Sq.kms.	No. of occupied residential houses	No. of house holds	Total Population (including Institutional & Houseless population)			Total Population in the age group (0-6)			Scheduled Castes		Scheduled Tribes		Literates		Total Main Workers (I - IX)		INDUSTRIAL Cultivators (I)		INDUSTRIAL Agricultural Labourers (II)		Name of Town /Ward
					(P)	(M)	(F)	(P)	(M)	(F)	(M)	(F)	(M)	(F)	(M)	(F)	(M)	(F)	(M)	(F)	(M)	(F)	
1	2	3	4	5	6	7	8	9	10	11	12	13	14	15	16	17	18	19	20	21	22	23	2
1000 Mettupalaiyam (M)																							**Mettupalaiyam (M)**
Ward	1		243	246	1114	576	538	126	64	62	35	31	-	-	454	321	355	99	-	-	47	37	Ward 1
	2		445	445	1830	924	906	230	120	110	193	192	1	3	527	355	601	174	5	3	186	115	2
	3		485	485	2159	1079	1080	321	170	151	148	126	-	-	652	438	594	119	29	4	87	36	3
	4		291	291	1358	699	659	239	123	116	482	463	-	-	256	108	406	95	3	1	35	17	4
	5		353	353	1726	853	873	251	119	132	-	-	-	-	589	401	501	71	12	-	7	13	5
	6		278	278	1555	793	762	213	94	119	26	23	-	-	594	451	412	16	6	-	3	2	6
	7		301	310	1410	741	669	119	51	68	7	6	-	-	620	459	448	28	5	-	2	-	7
	8		385	385	1878	980	898	227	120	107	-	-	-	-	724	532	519	48	8	1	6	5	8
	9		377	377	1685	866	819	203	105	98	-	-	2	2	663	520	474	37	12	-	1	-	9
	10		545	545	2432	1194	1238	339	158	181	24	17	-	-	811	614	696	109	8	-	73	40	10
	11		477	477	2360	1188	1172	406	211	195	26	24	-	-	678	439	638	102	4	2	59	35	11
	12		657	657	2866	1476	1390	333	172	161	5	6	-	-	1185	857	818	123	23	1	104	38	12
	13		476	476	2192	1097	1095	189	87	102	-	-	-	-	953	799	635	82	18	-	37	10	13
	14		331	331	1543	797	746	168	85	83	-	-	-	-	685	526	447	29	5	-	1	-	14
	15		286	286	1449	712	737	155	72	83	19	17	-	-	614	497	374	23	9	-	-	-	15
	16		499	499	2443	1202	1241	400	186	214	753	807	-	-	767	562	644	103	2	-	1	-	16
	17		638	638	2720	1384	1336	299	155	144	254	248	1	1	851	625	841	216	60	5	48	10	17
	18		367	367	1613	797	816	166	84	82	130	143	-	-	606	424	497	95	29	-	39	33	18
	19		341	341	1496	766	730	131	64	67	-	-	-	-	644	496	484	55	39	-	24	8	19
	20		293	293	1322	674	648	140	69	71	-	-	-	-	578	485	398	23	8	-	6	4	20
	21		296	296	1233	662	571	102	48	54	-	-	-	-	535	369	387	60	16	9	18	13	21
	22		462	462	2125	1081	1044	210	101	109	37	49	-	-	882	633	605	100	19	-	2	-	22
	23		405	405	1746	904	842	174	102	72	90	80	-	-	718	542	482	76	-	-	2	-	23
	24		518	518	2278	1138	1140	324	160	164	157	149	-	-	687	480	658	166	17	4	71	39	24
	25		729	729	3148	1611	1537	356	184	172	32	25	9	10	1268	1019	863	150	23	2	4	3	25
	26		355	376	1634	876	758	203	113	90	322	314	5	3	612	423	502	102	5	3	8	19	26
	27		443	443	1996	1040	956	327	173	154	664	620	-	-	526	323	582	94	5	1	56	27	27
	28		450	454	1957	984	973	243	106	137	-	-	-	-	595	361	558	72	3	2	142	7	28
	29		662	662	2830	1461	1369	293	142	151	235	207	1	-	1154	886	831	113	27	3	62	2	29
	30		476	476	2178	1143	1035	230	111	119	15	20	-	-	964	722	623	95	28	2	10	2	30
	31		557	557	2493	1281	1212	257	133	124	95	78	1	2	1038	811	695	72	1	-	15	-	31
	32		624	624	2710	1394	1316	352	171	181	185	169	-	-	1063	756	751	124	37	4	24	13	32
	Town Total	**7.20**	**14045**	**14082**	**63479**	**32373**	**31106**	**7726**	**3853**	**3873**	**3934**	**3914**	**20**	**21**	**23496**	**17234**	**18319**	**2871**	**466**	**47**	**1180**	**528**	**Town Total**
1010 Karamadai (TP)																							**Karamadai (TP)**
Ward	1		881	881	3618	1887	1731	391	218	173	283	264	-	-	1289	895	1054	272	92	17	328	185	Ward 1
	2		831	831	3496	1750	1746	431	204	227	817	806	-	1	837	510	1042	259	97	15	226	122	2
	3		276	276	1069	549	520	117	75	42	-	-	-	-	294	200	339	77	7	-	1	-	3
	4		327	327	1258	629	629	107	50	57	-	-	-	-	429	319	394	112	25	5	29	28	4
	5		305	305	1171	584	587	107	49	58	2	1	-	-	490	374	377	61	12	-	10	1	5
	6		262	262	1065	535	530	91	41	50	2	3	-	-	461	373	311	41	4	1	5	-	6
	7		192	192	648	336	312	52	33	19	-	-	-	-	246	175	205	29	2	-	1	2	7
	8		380	380	1523	773	750	181	95	86	-	-	-	-	649	532	440	62	2	-	10	-	8
	9		326	326	1355	702	653	156	86	70	-	-	-	-	586	451	444	35	3	-	2	-	9
	10		324	324	1356	703	653	105	48	57	76	53	3	1	561	395	435	49	82	2	13	1	10
	11		455	455	1853	965	888	176	97	79	40	40	-	-	722	545	557	44	17	6	5	2	11
	12		224	224	812	403	409	90	50	40	243	223	-	-	155	131	279	59	18	1	186	47	12
	13		214	214	841	426	415	67	31	36	2	2	-	-	279	186	292	79	92	31	74	37	13
	Town Total	**20.00**	**4997**	**4997**	**20065**	**10242**	**9823**	**2071**	**1077**	**994**	**1465**	**1392**	**3**	**2**	**6998**	**5086**	**6169**	**1179**	**453**	**78**	**890**	**425**	**Town Total**

Location Code No.	Name of Town /Ward	Live Stock Fishing etc. (III) (M)	(III) (F)	Mining and Quarrying (IV) (M)	(IV) (F)	Manufacturing, Processing, Servicing & Repairs in Household industry V(a) (M)	V(a) (F)	Other than Household industry V(b) (M)	V(b) (F)	Constructions (VI) (M)	(VI) (F)
1	2	24	25	26	27	28	29	30	31	32	33
1000 Mettupalaiyam (M)											
	Ward 1	1	2	-	-	-	1	103	12	7	1
	2	15	2	-	-	5	1	146	7	12	-
	3	3	2	-	-	2	3	67	7	29	10
	4	76	9	-	-	5	2	66	3	11	5
	5	4	1	-	-	3	9	65	8	3	1
	6	1	1	-	-	-	-	48	2	2	1
	7	4	-	-	-	-	-	58	2	6	1
	8	5	-	-	-	-	-	105	6	7	2
	9	7	5	-	-	-	-	100	3	10	1
	10	12	11	-	-	2	-	120	1	5	3
	11	1	-	-	-	8	5	62	10	9	3
	12	53	17	-	-	-	2	103	3	10	-
	13	4	-	-	-	3	-	103	5	8	-
	14	10	4	-	-	-	-	60	-	9	1
	15	1	-	-	-	3	2	31	3	16	2
	16	7	4	1	1	151	2	64	1	10	4
	17	82	42	2	-	1	-	194	58	26	8
	18	1	1	-	-	1	-	99	13	14	1
	19	1	1	-	-	-	-	102	11	8	-
	20	2	1	-	-	-	-	58	-	5	-
	21	-	-	-	-	32	3	72	3	36	2
	22	5	1	-	-	-	-	135	7	34	10
	23	20	7	-	-	2	1	129	9	10	1
	24	32	9	-	-	11	-	114	11	55	31
	25	9	1	-	-	7	5	241	10	15	4
	26	6	4	-	-	-	3	71	-	1	2
	27	15	-	-	-	1	-	101	1	12	11
	28	17	-	-	-	1	2	121	7	107	16
	29	11	-	-	-	12	6	202	8	31	1
	30	12	2	-	-	-	-	172	20	11	1
	31	8	1	-	-	-	1	149	6	38	2
	32	3	-	-	-	4	3	253	15	30	4
	Town Total	**428**	**128**	**3**	**1**	**254**	**51**	**3514**	**252**	**587**	**129**
1010 Karamadai (TP)											
	Ward 1	2	-	10	-	2	1	343	11	19	5
	2	2	-	11	-	-	-	186	15	146	48
	3	1	-	-	-	-	-	123	27	108	27
	4	2	-	-	-	-	-	163	39	24	5
	5	2	-	-	-	1	-	127	12	11	4
	6	-	-	-	-	-	1	67	2	6	-
	7	1	-	-	-	-	1	49	4	-	-
	8	3	-	-	-	27	3	222	12	6	-
	9	1	-	-	-	-	-	240	9	13	3
	10	-	-	-	-	15	4	124	6	3	-
	11	5	-	-	-	-	-	246	6	18	-
	12	-	-	6	1	-	-	41	3	2	1
	13	1	-	-	-	1	-	85	6	7	-
	Town Total	**20**	**-**	**27**	**1**	**46**	**10**	**2016**	**152**	**363**	**93**

Trade and Commerce (VII) (M)	(VII) (F)	Transport, Storage & Communications (VIII) (M)	(VIII) (F)	Other services (IX) (M)	(IX) (F)	Marginal Workers (M)	(F)	Non-Workers (M)	(F)	Name of Town/Ward
34	35	36	37	38	39	40	41	42	43	2
										Mettupalaiyam (M)
115	24	48	6	34	16	2	3	219	436	Ward 1
94	15	110	29	28	2	-	-	323	732	2
228	22	62	1	87	34	2	11	483	950	3
116	12	17	-	77	46	2	1	291	563	4
315	31	64	1	28	7	7	15	345	787	5
268	6	53	-	31	4	-	-	381	746	6
263	13	65	1	45	11	-	-	293	641	7
223	13	84	3	81	18	-	-	461	850	8
187	11	59	1	98	16	-	2	392	780	9
348	36	78	-	50	18	-	11	498	1118	10
336	29	100	2	59	16	-	7	550	1063	11
223	24	72	-	230	38	-	277	658	990	12
256	31	99	1	107	35	-	-	462	1013	13
205	4	67	-	90	20	-	-	350	717	14
209	4	55	-	50	12	-	2	338	712	15
230	41	42	-	136	50	-	-	558	1138	16
226	55	130	2	72	36	-	94	543	1026	17
204	33	63	2	47	12	2	4	298	717	18
164	9	70	-	76	26	-	-	282	675	19
180	7	83	-	56	11	1	1	275	624	20
90	6	60	4	63	20	-	-	275	511	21
220	21	94	-	96	61	-	-	476	944	22
199	38	65	-	55	20	-	-	422	766	23
191	53	87	-	80	19	-	-	480	974	24
240	26	160	6	164	93	-	2	748	1385	25
158	11	132	7	121	53	-	-	374	656	26
156	32	117	1	119	21	-	-	458	862	27
45	17	72	1	50	20	-	5	426	896	28
194	13	185	4	107	76	-	-	630	1256	29
159	15	140	6	91	47	-	-	520	940	30
157	13	197	10	130	39	-	-	586	1140	31
119	18	164	4	117	63	-	124	643	1068	32
6318	**683**	**2894**	**92**	**2675**	**960**	**16**	**559**	**14038**	**27676**	**Town Total**
										Karamadai (TP)
79	5	76	5	103	43	-	2	833	1457	Ward 1
84	13	191	1	99	45	-	100	708	1387	2
41	9	17	1	41	13	-	-	210	443	3
67	17	48	1	36	17	-	-	235	517	4
125	14	34	4	55	26	-	7	207	519	5
125	14	34	1	70	22	-	-	224	489	6
27	8	24	1	101	13	-	-	131	283	7
72	8	41	3	57	36	-	-	333	688	8
60	6	51	1	74	16	-	-	258	618	9
98	12	39	1	61	23	-	8	268	596	10
113	12	70	-	83	18	-	-	408	844	11
9	2	6	-	11	4	-	-	124	350	12
10	-	5	1	17	4	-	-	134	336	13
910	**120**	**636**	**20**	**808**	**280**	**-**	**117**	**4073**	**8527**	**Town Total**

URBAN PRIMARY CENSUS ABSTRACT

L.C. No.	Name of Town / Ward	Area in Sq.kms.	No. of occupied residential houses	No. of house holds	Total Population (including Institutional & Houseless population)			Total Population in the age group (0-6)			Scheduled Castes		Scheduled Tribes		Literates		Total Main Workers (I - IX)		INDUSTRIAL Cultivators (I)		INDUSTRIAL Agricultural Labourers (II)		Name of Town /Ward
					(P)	(M)	(F)	(P)	(M)	(F)	(M)	(F)	(M)	(F)	(M)	(F)	(M)	(F)	(M)	(F)	(M)	(F)	
1	2	3	4	5	6	7	8	9	10	11	12	13	14	15	16	17	18	19	20	21	22	23	2
1020 Annur (TP)																							**Annur (TP)**
Ward	1		347	347	1397	709	688	137	71	66	369	348	9	8	347	190	468	161	142	6	215	125	Ward 1
	2		285	285	1111	543	568	118	46	72	99	116	-	-	351	234	345	134	35	3	73	74	2
	3		249	249	871	444	427	95	43	52	19	25	-	-	212	116	294	215	37	39	87	128	3
	4		425	425	1620	827	793	164	82	82	195	199	-	-	541	326	545	351	144	70	221	235	4
	5		294	294	1077	579	498	94	55	39	297	252	-	-	176	115	383	209	48	27	218	146	5
	6		232	232	922	484	438	75	43	32	4	2	-	-	279	178	321	82	119	14	31	27	6
	7		426	426	1705	861	844	201	105	96	92	94	-	-	641	481	518	85	18	-	41	23	7
	8		162	162	619	318	301	98	47	51	21	28	-	-	240	163	216	96	7	1	78	71	8
	9		154	154	737	395	342	71	31	40	-	-	-	-	332	229	233	31	7	3	1	1	9
	10		184	184	819	411	408	102	55	47	4	2	-	-	306	246	250	21	12	-	-	-	10
	11		283	283	1140	583	557	94	51	43	16	13	-	-	476	353	320	76	3	-	47	25	11
	12		435	435	1833	954	879	194	111	83	11	6	6	5	765	599	566	79	23	2	52	17	12
	Town Total	**19.99**	**3476**	**3476**	**13851**	**7108**	**6743**	**1443**	**740**	**703**	**1127**	**1085**	**15**	**13**	**4666**	**3230**	**4459**	**1540**	**595**	**165**	**1064**	**872**	**Town Total**
1030 Palladam (TP)																							**Palladam (TP)**
Ward	1		445	445	1738	883	855	213	108	105	458	462	-	-	479	253	571	204	29	5	108	84	Ward 1
	2		363	363	1346	700	646	159	75	84	-	-	-	-	533	336	458	65	26	14	57	14	2
	3		1109	1116	4599	2355	2244	507	266	241	139	146	-	-	1745	1298	1476	391	27	20	197	105	3
	4		565	565	2310	1151	1159	298	137	161	23	23	-	-	938	745	713	166	4	1	18	6	4
	5		629	629	2397	1196	1201	275	133	142	319	327	-	-	763	505	796	306	19	3	135	167	5
	6		232	232	1004	506	498	107	58	49	3	-	-	-	407	356	297	54	10	-	1	1	6
	7		426	427	1797	906	891	221	101	120	17	17	-	-	776	639	588	108	21	5	3	3	7
	8		272	272	1091	554	537	144	78	66	86	73	-	-	313	180	312	139	4	4	8	18	8
	9		431	431	1759	906	853	235	122	113	374	377	-	-	506	286	633	252	54	18	163	137	9
	10		299	299	1140	571	569	111	56	55	-	-	-	-	406	260	403	104	35	18	15	19	10
	11		532	532	2071	1075	996	232	119	113	316	292	-	-	531	281	788	477	113	43	277	316	11
	12		308	308	1154	573	581	131	66	65	196	198	-	-	290	152	404	231	35	17	120	143	12
	Town Total	**13.36**	**5611**	**5619**	**22406**	**11376**	**11030**	**2633**	**1319**	**1314**	**1931**	**1915**	**-**	**-**	**7687**	**5291**	**7439**	**2497**	**377**	**148**	**1102**	**1013**	**Town Total**
1040 Anamalai (TP)																							**Anamalai (TP)**
Ward	1		269	269	1081	543	538	106	48	58	-	-	-	-	372	230	337	289	164	173	66	71	Ward 1
	2		349	349	1411	701	710	141	74	67	39	37	-	-	505	387	431	187	39	3	219	136	2
	3		239	239	914	448	466	74	33	41	-	-	-	-	358	287	279	107	38	4	107	79	3
	4		381	381	1436	694	742	121	57	64	-	-	-	-	553	448	469	194	110	18	216	160	4
	5		111	111	467	230	237	38	17	21	-	-	-	-	188	149	146	41	62	5	55	33	5
	6		241	241	928	450	478	67	39	28	2	-	-	-	341	281	266	151	45	3	92	124	6
	7		191	191	780	371	409	63	31	32	5	6	-	-	319	300	230	40	40	1	90	26	7
	8		285	285	1135	552	583	117	53	64	-	-	-	-	433	340	340	92	32	5	176	68	8
	9		328	328	1345	645	700	147	64	83	325	372	-	-	312	211	471	373	32	3	371	364	9
	10		316	316	1387	716	671	148	74	74	261	250	-	-	501	290	409	226	22	-	238	213	10
	11		405	405	1792	908	884	211	111	100	142	156	-	-	707	467	539	189	103	5	210	160	11
	12		611	611	2811	1400	1411	303	164	139	212	199	-	-	964	758	849	411	49	2	407	339	12
	13		464	464	1942	978	964	239	115	124	113	79	95	100	569	333	567	420	10	10	388	360	13
	Town Total	**16.07**	**4190**	**4190**	**17429**	**8636**	**8793**	**1775**	**880**	**895**	**1314**	**1099**	**95**	**100**	**6122**	**4481**	**5333**	**2720**	**746**	**232**	**2635**	**2133**	**Town Total**

URBAN PRIMARY

CENSUS ABSTRACT

Location Code No.	Name of Town /Ward	Live Stock Fishing etc. (III) (M)	(III) (F)	Mining and Quarrying (IV) (M)	(IV) (F)	Manufacturing, Processing, Servicing & Repairs in Household industry V(a) (M)	V(a) (F)	Other than Household industry V(b) (M)	V(b) (F)	CATEGORY OF Constructions (VI) (M)	(VI) (F)	MAIN WORKERS Trade and Commerce (VII) (M)	(VII) (F)	Transport, Storage & Communications (VIII) (M)	(VIII) (F)	Other services (IX) (M)	(IX) (F)	Marginal Workers (M)	(F)	Non-Workers (M)	(F)	Name of Town/Ward
1	2	24	25	26	27	28	29	30	31	32	33	34	35	36	37	38	39	40	41	42	43	2
1020 Annur (TP)																						**Annur (TP)**
Ward	1	-	-	1	-	18	4	36	14	7	3	19	2	16	-	14	7	-	104	241	423	Ward 1
	2	2	2	-	-	7	3	71	25	36	2	46	12	33	3	42	10	-	-	198	434	2
	3	-	1	-	2	-	-	69	32	1	-	26	6	19	-	55	7	-	-	150	212	3
	4	1	-	-	-	11	5	63	26	1	-	45	2	22	-	37	13	2	2	280	440	4
	5	1	-	-	-	-	1	29	16	23	8	35	4	14	1	15	6	-	1	196	288	5
	6	-	-	-	-	17	16	54	5	11	3	56	3	18	-	15	14	-	-	163	356	6
	7	-	-	-	-	-	-	74	12	17	-	160	13	54	-	154	37	-	48	343	711	7
	8	-	-	-	-	10	2	25	2	9	-	50	14	22	-	15	6	-	-	102	205	8
	9	-	-	-	-	-	-	45	2	4	-	111	9	22	1	43	15	-	-	162	311	9
	10	-	-	-	-	-	-	53	-	5	1	95	9	30	-	55	11	-	-	161	387	10
	11	-	-	-	-	8	2	41	1	7	-	86	5	47	-	81	43	-	-	263	481	11
	12	7	-	-	-	59	4	94	5	34	1	153	15	65	1	79	34	-	68	388	732	12
	Town Total	**11**	**3**	**1**	**2**	**130**	**37**	**654**	**140**	**155**	**18**	**882**	**94**	**362**	**6**	**605**	**203**	**2**	**223**	**2647**	**4980**	**Town Total**
1030 Palladam (TP)																						**Palladam (TP)**
Ward	1	2	-	-	-	5	1	218	81	38	11	35	9	55	-	81	13	-	-	312	651	Ward 1
	2	1	-	-	-	48	3	103	4	26	-	119	13	43	-	35	17	-	-	242	581	2
	3	3	1	-	-	43	32	379	79	67	8	422	70	131	5	207	71	8	136	871	1717	3
	4	6	4	1	-	1	8	231	51	35	5	212	30	72	2	133	59	-	-	438	993	4
	5	-	-	-	-	8	4	394	89	82	11	62	12	37	3	59	17	-	-	400	895	5
	6	4	-	-	-	-	-	90	15	3	2	82	13	24	-	83	23	-	4	209	440	6
	7	4	-	-	-	4	8	236	40	19	-	180	15	46	1	75	36	-	-	318	783	7
	8	-	-	-	-	2	2	121	54	17	7	105	41	22	-	33	13	33	34	209	364	8
	9	3	-	-	-	4	1	261	72	9	-	64	12	28	1	47	11	-	-	273	601	9
	10	2	1	-	-	36	-	168	51	20	4	55	4	44	-	28	7	-	-	168	465	10
	11	1	-	-	-	1	-	307	89	58	21	17	3	2	-	12	5	-	44	287	475	11
	12	9	4	-	-	-	-	195	57	-	-	22	3	13	-	10	7	-	-	169	350	12
	Town Total	**35**	**10**	**1**	**-**	**152**	**59**	**2703**	**682**	**374**	**69**	**1375**	**225**	**517**	**12**	**803**	**279**	**41**	**218**	**3896**	**8315**	**Town Total**
1040 Anamalai (TP)																						**Anamalai (TP)**
Ward	1	-	-	1	1	2	2	9	10	21	10	29	5	11	2	34	15	4	2	202	247	Ward 1
	2	-	-	-	-	4	2	16	7	4	-	49	11	38	-	62	28	-	-	270	523	2
	3	-	-	-	-	3	1	16	1	2	-	36	5	17	-	60	17	-	-	169	359	3
	4	-	-	-	-	-	-	26	1	2	-	45	1	11	-	59	14	-	1	225	547	4
	5	-	-	-	-	2	-	3	-	-	-	2	-	6	-	16	3	-	-	84	196	5
	6	-	-	-	-	-	-	17	3	4	-	48	6	15	-	45	15	-	-	184	327	6
	7	2	-	-	-	-	-	5	-	1	-	18	1	13	-	61	12	-	21	141	348	7
	8	3	-	-	-	11	2	17	1	2	-	36	2	17	-	46	14	-	-	212	491	8
	9	-	-	-	-	-	1	15	-	1	-	19	2	9	-	24	3	-	-	174	327	9
	10	-	-	-	-	-	-	32	4	16	-	43	1	11	-	47	8	-	-	307	445	10
	11	-	-	-	-	1	-	38	5	8	-	91	6	18	-	70	13	-	-	369	695	11
	12	2	-	-	-	7	12	69	6	16	1	145	12	52	-	102	39	-	-	551	1000	12
	13	2	-	-	-	36	29	53	13	5	-	42	3	7	1	24	4	-	-	411	544	13
	Town Total	**9**	**-**	**1**	**1**	**66**	**49**	**316**	**51**	**82**	**11**	**603**	**55**	**225**	**3**	**650**	**185**	**4**	**24**	**3299**	**6049**	**Town Total**

URBAN PRIMARY CENSUS ABSTRACT

L.C. No.	Name of Town / Ward	Area in Sq.kms.	No. of occupied residential houses	No. of house holds	Total Population (including Institutional & Houseless population)			Total Population in the age group (0-6)			Scheduled Castes		Scheduled Tribes		Literates		Total Main Workers (I - IX)		INDUSTRIAL Cultivators (I)		INDUSTRIAL Agricultural Labourers (II)		Name of Town /Ward
					(P)	(M)	(F)	(P)	(M)	(F)	(M)	(F)	(M)	(F)	(M)	(F)	(M)	(F)	(M)	(F)	(M)	(F)	
1	2	3	4	5	6	7	8	9	10	11	12	13	14	15	16	17	18	19	20	21	22	23	2
1050 Udumalaippettai (M)																							**Udumalaippettai (M)**
	Ward 1		313	313	1231	611	620	148	77	71	10	13	-	-	498	391	403	151	32	16	35	44	Ward 1
	2		402	402	1487	746	741	183	100	83	75	67	-	-	567	415	446	66	51	5	31	16	2
	3		680	680	2934	1476	1458	279	147	132	27	30	3	1	1194	974	872	215	31	1	17	11	3
	4		428	428	1861	931	930	269	125	144	687	680	-	-	539	371	550	90	2	-	20	11	4
	5		691	691	2946	1457	1489	312	153	159	26	27	-	-	1275	1206	813	227	82	12	2	1	5
	6		259	259	2115	561	1554	117	63	54	10	22	-	4	483	1430	313	88	17	2	10	2	6
	7		433	433	1998	1063	935	234	117	117	74	41	2	-	794	512	564	155	10	1	6	2	7
	8		350	355	1525	791	734	126	77	49	20	15	-	-	692	594	436	87	14	-	8	-	8
	9		483	483	2030	1052	978	181	86	95	20	11	-	-	924	764	652	98	20	3	18	-	9
	10		409	409	1732	859	873	206	89	117	689	721	-	-	580	414	491	93	5	-	1	-	10
	11		350	350	1499	757	742	123	63	60	-	-	-	-	677	575	413	49	8	-	-	-	11
	12		279	282	1229	619	610	105	43	62	3	1	-	-	552	462	358	50	10	3	1	-	12
	13		287	287	1367	717	650	137	67	70	-	-	-	-	635	515	441	34	18	-	3	-	13
	14		356	356	1609	826	783	146	79	67	-	-	-	-	703	540	470	60	11	-	2	-	14
	15		562	562	2377	1211	1166	310	173	137	-	-	-	-	920	748	682	118	3	-	22	25	15
	16		402	402	1742	896	846	222	107	115	28	27	-	-	681	469	515	55	22	-	74	20	16
	17		340	340	1508	750	758	146	64	82	-	-	-	-	644	535	444	61	10	1	3	7	17
	18		339	339	1544	812	732	145	80	65	2	2	-	-	699	536	442	50	4	-	-	5	18
	19		504	504	2000	977	1023	195	92	103	-	-	-	-	830	742	568	113	7	-	22	21	19
	20		344	344	1581	835	746	152	84	68	62	22	-	-	702	565	388	68	4	1	6	-	20
	21		368	368	1637	846	791	137	67	70	1	2	-	-	752	650	470	87	20	1	3	-	21
	22		573	573	2410	1228	1182	233	110	123	41	41	2	2	1050	854	662	86	3	-	29	15	22
	23		305	305	1204	600	604	132	67	65	4	5	-	-	525	467	330	30	8	-	-	-	23
	24		448	448	1971	1022	949	241	132	109	-	-	-	-	833	600	530	86	3	2	1	-	24
	25		394	394	1714	912	802	176	102	74	22	21	-	-	753	544	500	80	3	-	13	19	25
	26		608	608	2548	1261	1287	291	150	141	187	198	-	-	942	764	725	147	1	-	2	2	26
	27		213	213	1239	624	615	173	89	84	414	401	-	-	377	240	350	154	7	3	44	82	27
	28		570	570	2299	1113	1186	267	133	134	110	112	5	7	852	777	656	176	19	1	105	45	28
	29		489	489	2034	1050	984	217	121	96	171	175	-	-	794	574	620	179	22	3	27	33	29
	30		535	535	2269	1168	1101	254	143	111	14	12	4	5	986	839	612	116	17	3	7	1	30
	31		756	756	3038	1564	1474	322	170	152	72	67	-	-	1317	1060	872	189	11	-	2	7	31
	Town Total	**7.14**	**13470**	**13478**	**58678**	**29335**	**29343**	**6179**	**3170**	**3009**	**2769**	**2713**	**16**	**19**	**23770**	**20127**	**16588**	**3258**	**475**	**58**	**514**	**369**	**Town Total**
1060 Kanakkampalayam (VP)																							**Kanakkampalayam (VP)**
	Ward 1		502	502	1933	996	937	217	110	107	236	219	-	-	686	508	561	125	21	1	138	46	Ward 1
	2		312	312	1192	600	592	147	72	75	1	2	-	-	472	369	311	78	10	1	9	7	2
	3		1278	1278	5322	2700	2622	618	317	301	133	116	6	6	2157	1681	1545	422	54	10	102	85	3
	Town Total	**5.74**	**2092**	**2092**	**8447**	**4296**	**4151**	**982**	**499**	**483**	**370**	**337**	**6**	**6**	**3315**	**2558**	**2417**	**625**	**85**	**12**	**249**	**138**	**Town Total**

URBAN PRIMARY

Location Code No.	Name of Town /Ward	Live Stock Fishing etc. (III) (M)	(III) (F)	Mining and Quarrying (IV) (M)	(IV) (F)	Manufacturing, Processing, Servicing & Repairs in Household industry V(a) (M)	V(a) (F)	Other than Household industry V(b) (M)	V(b) (F)	CATEGORY OF Constructions (VI) (M)	(VI) (F)
1	2	24	25	26	27	28	29	30	31	32	33
1050 Udumalaippettai (M)											
	Ward 1	5	-	-	-	-	-	118	44	31	18
	2	1	-	-	-	-	-	120	23	7	-
	3	4	2	-	-	3	3	177	34	10	7
	4	3	2	-	-	13	-	87	8	39	27
	5	-	-	-	-	-	-	237	16	19	-
	6	-	-	-	-	-	-	111	36	13	2
	7	1	2	-	-	15	14	140	37	87	16
	8	2	-	-	-	9	4	77	6	5	-
	9	1	-	-	-	4	1	106	10	11	2
	10	1	1	-	-	1	-	63	6	44	17
	11	1	-	-	-	-	-	80	9	7	-
	12	1	-	-	-	-	-	72	7	14	-
	13	1	-	-	-	9	3	85	2	2	-
	14	-	-	-	-	1	-	90	9	13	-
	15	2	-	-	-	3	1	148	15	35	9
	16	-	-	-	-	2	2	119	14	34	2
	17	2	-	-	-	-	-	127	8	12	-
	18	3	1	-	-	1	6	104	8	9	-
	19	2	-	-	-	10	7	152	13	22	5
	20	2	-	-	-	39	10	75	2	37	-
	21	4	-	4	-	1	-	128	13	12	1
	22	1	-	-	-	1	-	247	22	51	5
	23	1	-	-	-	2	-	121	5	10	1
	24	-	-	-	-	-	1	101	8	153	35
	25	3	1	-	-	1	4	102	13	52	4
	26	1	-	-	-	1	-	149	12	184	34
	27	4	2	-	-	1	-	75	19	25	1
	28	4	-	-	-	1	-	189	56	30	5
	29	3	2	-	-	2	2	267	57	20	3
	30	1	-	-	-	3	-	353	59	20	2
	31	1	1	-	-	1	-	272	44	68	32
	Town Total	**55**	**14**	**4**	**-**	**124**	**58**	**4292**	**615**	**1076**	**228**
1060 Kanakkampalayam (VP)											
	Ward 1	1	-	-	-	12	5	244	54	20	-
	2	1	-	3	-	3	-	183	44	15	2
	3	1	2	3	2	34	18	649	119	187	76
	Town Total	**3**	**2**	**6**	**2**	**49**	**23**	**1076**	**217**	**222**	**78**

CENSUS ABSTRACT

MAIN WORKERS: Trade and Commerce (VII) (M)	(VII) (F)	Transport, Storage & Communications (VIII) (M)	(VIII) (F)	Other services (IX) (M)	(IX) (F)	Marginal Workers (M)	(F)	Non-Workers (M)	(F)	Name of Town/Ward
34	35	36	37	38	39	40	41	42	43	2
										Udumalaippettai (M)
117	18	26	-	39	11	1	9	207	460	Ward 1
110	5	51	7	75	10	1	89	299	586	2
318	27	152	2	160	128	1	-	603	1243	3
115	11	194	1	77	30	-	-	381	840	4
224	15	45	1	204	182	-	-	644	1262	5
37	2	22	3	103	41	-	1	248	1465	6
161	20	73	3	71	60	-	5	499	775	7
174	22	27	-	120	55	-	1	355	646	8
335	14	42	3	155	65	-	-	400	880	9
128	27	150	2	98	40	-	-	368	780	10
183	15	47	-	87	25	-	1	344	692	11
164	9	27	1	69	30	-	-	261	560	12
230	13	28	-	65	16	-	-	276	614	13
230	16	42	-	81	35	-	2	356	721	14
235	25	122	-	112	43	-	-	529	1048	15
161	7	36	-	67	10	-	-	381	791	16
167	17	56	1	67	27	-	16	306	681	17
193	10	49	-	79	20	-	-	370	682	18
194	20	70	4	89	43	-	-	409	910	19
115	6	47	21	63	28	-	-	447	678	20
168	6	29	1	101	65	-	-	376	704	21
132	5	55	-	143	39	-	-	566	1096	22
57	2	23	1	98	21	-	-	270	574	23
167	21	44	1	61	18	-	-	492	863	24
203	15	56	2	67	22	2	4	410	718	25
198	17	37	2	152	80	8	6	528	1134	26
54	9	15	-	125	38	-	1	274	460	27
132	16	40	1	136	52	-	-	457	1010	28
87	11	48	3	144	65	-	6	430	799	29
67	5	34	3	110	43	-	1	556	984	30
175	26	73	4	269	75	7	3	685	1282	31
5031	**432**	**1770**	**67**	**3247**	**1417**	**20**	**147**	**12727**	**25938**	**Town Total**
										Kanakkampalayam (VP)
46	2	24	-	55	17	8	5	427	807	Ward 1
22	6	20	-	45	18	-	2	289	512	2
229	18	130	2	156	90	2	4	1153	2196	3
297	**26**	**174**	**2**	**256**	**125**	**10**	**11**	**1869**	**3515**	**Town Total**

URBAN PRIMARY CENSUS ABSTRACT

L.C. No.	Name of Town / Ward	Area in Sq.kms.	No. of occupied residential houses	No. of house holds	Total Population (including Institutional & Houseless population) (P)	(M)	(F)	Total Population in the age group (0-6) (P)	(M)	(F)	Scheduled Castes (M)	(F)	Scheduled Tribes (M)	(F)	Literates (M)	(F)	Total Main Workers (I - IX) (M)	(F)	INDUSTRIAL Cultivators (I) (M)	(F)	Agricultural Labourers (II) (M)	(F)	Name of Town /Ward
1	2	3	4	5	6	7	8	9	10	11	12	13	14	15	16	17	18	19	20	21	22	23	2
Tiruppur Urban Agglomeration																							**Tiruppur Urban Agglomeration**
		90.98	**74658**	**74737**	**306237**	**158897**	**147340**	**34417**	**17471**	**16946**	**11094**	**10811**	**26**	**30**	**116786**	**80354**	**107017**	**27160**	**1407**	**240**	**2047**	**1354**	
3001 Tiruppur (M)																							**Tiruppur (M)**
Ward	1		1584	1585	6262	3255	3007	696	339	357	77	59	-	-	2652	1894	2226	602	17	-	2	2	Ward 1
	2		2204	2204	8958	4803	4155	968	487	481	49	38	1	1	3855	2516	3160	736	5	-	-	-	2
	3		873	873	3401	1753	1648	368	191	177	13	8	-	-	1339	871	1233	540	2	1	-	-	3
	4		2002	2003	8272	4332	3940	857	463	394	9	9	-	-	3355	2304	2976	814	5	1	5	1	4
	5		753	753	3066	1553	1513	298	139	159	2	4	-	-	1044	610	1131	534	1	-	-	2	5
	6		2411	2411	9447	4970	4477	1002	489	513	3	1	-	-	3709	2254	3627	1168	5	-	-	-	6
	7		2851	2851	11130	5816	5314	1234	653	581	-	-	-	-	4387	2888	4118	1393	-	-	-	-	7
	8		1254	1254	4835	2533	2302	594	299	295	246	242	-	-	1574	973	1773	432	1	-	-	-	8
	9		1074	1075	4149	2164	1985	452	252	200	-	-	-	-	1387	843	1515	508	29	12	-	-	9
	10		1819	1819	7575	3972	3603	819	434	385	-	-	-	-	3063	2166	2744	674	10	-	-	-	10
	11		1450	1450	5944	3140	2804	654	342	312	407	388	2	2	2349	1644	2109	474	4	-	-	-	11
	12		1005	1005	4309	2226	2083	459	223	236	-	-	-	-	1910	1527	1479	257	3	-	1	1	12
	13		767	767	3341	1784	1557	329	184	145	22	22	-	-	1454	1002	1188	190	1	-	1	-	13
	14		737	737	3023	1565	1458	316	154	162	-	-	-	-	1230	809	1076	293	1	1	2	-	14
	15		926	926	3808	1965	1843	392	207	185	-	-	-	-	1507	1011	1330	377	3	-	1	1	15
	16		1392	1392	5912	3094	2818	583	300	283	59	52	-	-	2585	1865	2057	320	7	-	1	-	16
	17		964	964	3891	2070	1821	407	219	188	3	1	-	-	1730	1207	1403	262	3	-	-	-	17
	18		1183	1183	4986	2609	2377	496	245	251	16	13	-	-	2174	1593	1692	332	4	-	-	-	18
	19		2532	2532	9872	5081	4791	1085	539	546	191	181	-	-	3599	2455	3584	1069	34	5	24	6	19
	20		1202	1202	4481	2415	2066	448	248	200	69	56	-	-	1937	1324	1634	386	12	1	1	-	20
	21		1281	1281	5407	2724	2683	674	335	339	1073	1046	-	-	1959	1499	1728	451	2	1	-	-	21
	22		1066	1066	4569	2333	2236	526	286	240	200	223	3	1	1803	1477	1455	306	2	-	-	-	22
	23		990	993	4392	2269	2123	549	279	270	486	463	-	-	1630	1225	1426	310	1	-	1	-	23
	24		863	863	3681	1904	1777	284	152	132	8	3	-	-	1663	1339	1215	225	13	-	-	-	24
	25		1002	1048	4606	2408	2198	439	213	226	30	27	-	-	1997	1595	1553	199	2	1	-	-	25
	26		1650	1666	6469	3402	3067	677	380	297	474	436	-	-	2437	1561	2245	694	38	7	75	9	26
	27		1876	1878	8702	4465	4237	1260	626	634	409	364	7	12	2883	2024	2734	508	7	2	4	-	27
	28		624	629	2844	1496	1348	281	153	128	202	185	-	-	1197	904	967	175	2	-	2	-	28
	29		860	860	3610	1841	1769	339	165	174	141	150	-	-	1437	1048	1233	174	10	1	2	-	29
	30		1441	1441	5698	2953	2745	638	334	304	272	279	-	-	2236	1536	2029	404	10	-	1	-	30
	31		1866	1866	7245	3777	3468	845	424	421	411	432	-	-	2310	1416	2614	792	1	1	-	-	31
	32		1590	1590	6399	3294	3105	720	319	401	144	154	13	14	2598	1856	2282	502	6	-	1	-	32
	33		923	923	3914	2011	1903	406	213	193	1	2	-	-	1635	1260	1363	261	5	-	-	-	33
	34		531	531	2236	1128	1108	192	91	101	-	-	-	-	937	696	731	145	-	-	-	-	34
	35		687	687	3701	1880	1821	481	240	241	-	-	-	-	1485	1187	1159	117	3	-	-	-	35
	36		591	591	2743	1379	1364	301	146	155	-	-	-	-	1144	904	910	107	-	-	-	-	36
	37		911	911	3909	1926	1983	569	294	275	2	1	-	-	1240	923	1254	439	-	-	3	-	37
	38		2168	2168	9262	4732	4530	1123	558	565	252	243	-	-	3297	2361	3169	839	5	-	9	-	38
	39		1633	1633	6359	3316	3043	731	390	341	188	193	-	-	2476	1643	2290	737	5	-	-	-	39
	40		788	788	3398	1716	1682	376	191	185	80	86	-	-	1402	1099	1158	243	8	-	-	-	40
	41		2061	2061	8684	4483	4201	983	500	483	688	681	-	-	3186	2116	2978	821	13	4	3	1	41
	42		159	159	632	337	295	61	31	30	-	-	-	-	282	183	241	64	-	-	-	-	42
	43		1277	1277	5103	2706	2397	606	317	289	110	106	-	-	1766	972	1900	646	3	-	47	16	43
	44		1329	1329	5436	2814	2622	660	336	324	233	237	-	-	1967	1280	1961	555	1	-	8	-	44
Town Total		**43.52**	**57150**	**57226**	**235661**	**122394**	**113267**	**26178**	**13380**	**12798**	**6570**	**6385**	**26**	**30**	**91807**	**63860**	**82650**	**21075**	**284**	**38**	**194**	**39**	**Town Total**

Location Code No.	Name of Town /Ward	Live Stock Fishing etc. (III) (M)	(III) (F)	Mining and Quarrying (IV) (M)	(IV) (F)	Manufacturing, Processing, Servicing & Repairs in Household industry V(a) (M)	V(a) (F)	Other than Household industry V(b) (M)	V(b) (F)	CATEGORY OF Constructions (VI) (M)	(VI) (F)
1	2	24	25	26	27	28	29	30	31	32	33
Tiruppur Urban Agglomeration											
3001 Tiruppur (M)		**196**	**41**	**51**	**13**	**3411**	**1080**	**62557**	**17578**	**5438**	**1348**
Ward	1	-	2	1	-	57	12	1483	431	90	16
	2	-	-	1	-	63	26	2351	572	75	11
	3	1	1	-	-	216	168	776	331	52	5
	4	3	-	-	-	248	81	1968	609	90	19
	5	1	-	-	-	86	64	763	381	90	46
	6	1	-	-	-	497	188	2332	812	216	58
	7	4	1	-	-	176	153	2858	1032	249	70
	8	3	-	1	1	5	13	1017	293	414	78
	9	1	-	-	-	1	-	1191	445	22	3
	10	1	-	-	-	10	3	2019	550	236	36
	11	2	-	-	-	14	3	1361	292	108	58
	12	6	1	-	-	1	3	814	157	46	5
	13	1	-	1	-	4	1	924	143	24	11
	14	-	-	-	-	70	34	750	217	22	1
	15	3	1	-	-	16	8	954	316	69	10
	16	3	1	-	-	13	2	1223	210	34	-
	17	1	-	1	-	5	-	907	173	13	-
	18	7	2	-	-	71	4	881	178	58	6
	19	4	4	-	-	10	5	2222	740	209	67
	20	-	1	-	-	1	6	1085	263	51	20
	21	4	-	-	-	4	-	759	238	227	9
	22	-	-	-	-	2	-	768	155	77	13
	23	2	-	-	-	14	12	612	127	35	9
	24	1	2	-	-	1	1	486	83	37	2
	25	2	-	-	-	-	-	759	79	33	3
	26	4	1	1	-	8	5	1565	465	103	67
	27	3	-	-	-	4	-	1422	300	231	112
	28	3	-	-	-	15	10	330	75	8	3
	29	-	-	-	-	3	1	607	107	41	20
	30	5	-	-	-	11	7	1073	290	104	9
	31	12	-	3	4	13	3	1673	650	192	71
	32	4	1	4	-	19	3	1289	365	67	16
	33	-	-	-	-	3	2	594	170	18	-
	34	-	-	-	-	6	1	311	67	32	2
	35	1	-	-	-	1	-	538	72	10	-
	36	-	-	-	-	2	-	445	57	23	2
	37	1	-	-	-	1	-	693	336	35	13
	38	3	1	2	-	6	5	1704	601	85	14
	39	2	-	-	-	4	-	1330	536	119	17
	40	2	-	-	-	-	-	600	144	42	6
	41	1	-	-	-	5	1	1652	581	223	47
	42	2	-	1	-	-	-	146	49	12	7
	43	6	-	4	2	13	4	1250	528	129	43
	44	3	-	-	-	-	-	1295	445	162	40
Town Total		**103**	**19**	**20**	**7**	**1699**	**829**	**49780**	**14665**	**4280**	**1045**

MAIN WORKERS Trade and Commerce (VII) (M)	(VII) (F)	Transport, Storage & Communications (VIII) (M)	(VIII) (F)	Other services (IX) (M)	(IX) (F)	Marginal Workers (M)	(F)	Non-Workers (M)	(F)	Name of Town/Ward
34	35	36	37	38	39	40	41	42	43	2
Tiruppur Urban Agglomeration										
18389	**1945**	**4796**	**217**	**8725**	**3344**	**70**	**582**	**51810**	**119598**	**3001 Tiruppur (M)**
320	53	81	9	175	77	11	14	1018	2391	Ward 1
327	32	121	1	220	94	-	-	1643	3419	2
113	14	27	3	46	17	5	6	151	1102	3
372	33	72	6	213	64	1	4	1355	3122	4
120	20	27	-	43	21	-	4	422	975	5
362	59	86	11	128	40	-	1	1343	3308	6
402	58	85	1	244	78	1	13	1697	3908	7
134	14	49	-	149	33	-	-	760	1870	8
96	14	106	1	69	33	-	-	649	1477	9
283	31	52	1	133	53	-	2	1228	2927	10
302	23	68	6	250	92	-	-	1031	2330	11
408	25	49	2	151	63	-	-	747	1826	12
141	9	25	-	66	26	-	-	596	1367	13
142	24	23	2	66	14	-	4	489	1161	14
184	15	45	3	85	23	-	-	635	1466	15
483	34	144	5	149	68	-	-	1037	2498	16
279	21	79	3	115	65	-	3	667	1556	17
366	37	87	10	218	95	-	-	917	2045	18
535	106	179	2	367	134	-	10	1497	3712	19
237	29	110	3	137	63	-	-	781	1680	20
270	36	186	7	276	160	-	-	996	2232	21
342	29	96	5	168	104	-	1	878	1929	22
392	35	84	6	285	121	3	2	840	1811	23
424	45	70	7	183	85	-	2	689	1550	24
532	43	68	1	157	72	-	-	855	1999	25
201	44	121	32	129	64	4	4	1153	2369	26
739	47	100	1	224	46	12	22	1719	3707	27
426	30	79	3	102	54	-	16	529	1157	28
385	22	112	2	73	21	-	-	608	1595	29
513	45	112	2	200	51	-	9	924	2332	30
442	27	120	3	158	33	-	-	1163	2676	31
546	46	143	4	203	67	-	-	1012	2603	32
614	51	62	9	67	29	-	1	648	1641	33
258	25	43	5	81	45	-	-	397	963	34
442	12	39	2	125	31	1	4	720	1700	35
312	23	59	1	69	24	-	-	469	1257	36
350	67	69	1	102	22	-	-	672	1544	37
872	108	186	8	297	102	1	6	1562	3685	38
411	69	160	10	259	105	-	1	1026	2305	39
340	3	78	-	88	59	-	-	558	1439	40
606	49	169	6	306	132	1	4	1504	3376	41
50	3	15	-	15	5	-	-	96	231	42
272	27	88	2	88	24	3	14	803	1737	43
267	36	117	3	108	31	-	-	853	2067	44
15612	**1604**	**3891**	**189**	**6787**	**2640**	**43**	**147**	**39701**	**92045**	**Town Total**

L.C. No.	Name of Town / Ward	Area in Sq.kms.	No. of occupied residential houses	No. of house holds	Total Population (including Institutional & Houseless population)			Total Population in the age group (0-6)			Scheduled Castes		Scheduled Tribes		Literates		Total Main Workers (I - IX)		INDUSTRIAL Cultivators (I)		INDUSTRIAL Agricultural Labourers (II)		Name of Town /Ward
					(P)	(M)	(F)	(P)	(M)	(F)	(M)	(F)	(M)	(F)	(M)	(F)	(M)	(F)	(M)	(F)	(M)	(F)	
1	2	3	4	5	6	7	8	9	10	11	12	13	14	15	16	17	18	19	20	21	22	23	2
3002	**(b) Velampalaiyam (TP)**																						**Velampalaiyam (TP)**
	Ward 1		437	437	1999	1038	961	227	114	113	38	37	-	-	760	572	651	138	4	-	2	-	Ward 1
	2		882	882	3505	1856	1649	494	227	267	3	9	-	-	1417	877	1267	156	8	-	5	-	2
	3		484	484	2165	1106	1059	317	143	174	185	189	-	-	725	485	672	54	-	1	102	8	3
	4		627	627	2567	1340	1227	298	166	132	198	215	-	-	961	695	874	215	4	-	25	26	4
	5		394	394	1624	816	808	130	55	75	9	11	-	-	711	596	528	90	-	-	-	-	5
	6		564	564	2139	1111	1028	255	133	122	65	71	-	-	836	525	746	83	4	-	-	-	6
	7		498	498	1947	1017	930	227	109	118	2	3	-	-	818	549	672	133	7	-	-	-	7
	8		1409	1409	5708	2957	2751	664	316	348	519	498	-	-	2093	1282	2008	395	138	2	222	40	8
	9		230	230	871	439	432	77	42	93	93	103	-	-	280	141	322	105	36	7	50	32	9
	10		142	142	577	305	272	52	27	25	7	4	-	-	201	98	221	63	47	9	8	11	10
	11		288	288	1123	611	512	130	69	61	-	-	-	-	457	280	395	46	12	-	5	-	11
	12		521	521	2023	1062	961	203	101	102	346	326	-	-	664	425	760	231	68	3	151	92	12
	Town Total	**1.92**	**6476**	**6476**	**26248**	**13658**	**12590**	**3074**	**1502**	**1572**	**1465**	**1466**	**-**	**-**	**9923**	**6525**	**9116**	**1709**	**328**	**22**	**570**	**209**	**Town Total**
3003	**(c) Avanashi (TP)**																						**Avanashi (TP)**
	Ward 1		254	254	975	513	462	97	52	45	109	95	-	-	284	168	356	155	88	22	92	85	Ward 1
	2		513	513	2048	1059	989	245	118	127	338	328	-	-	761	481	709	264	29	4	95	157	2
	3		437	437	1967	1015	952	205	108	97	114	146	-	-	763	586	632	261	38	19	28	137	3
	4		281	281	1190	584	606	134	57	77	187	187	-	-	392	269	372	86	12	-	34	19	4
	5		220	220	878	448	430	117	52	65	114	123	-	-	202	119	290	60	60	12	73	22	5
	6		625	625	2489	1240	1249	270	138	132	16	18	-	-	914	708	787	254	9	1	41	13	6
	7		297	297	1087	561	526	119	67	52	2	1	-	-	386	276	383	77	6	2	104	33	7
	8		256	256	1039	543	496	105	52	53	-	-	-	-	468	364	325	55	3	-	1	-	8
	9		339	339	1405	717	688	140	75	65	-	-	-	-	586	462	418	64	2	-	1	-	9
	10		236	236	987	516	471	81	40	41	2	4	-	-	430	313	296	39	5	-	45	19	10
	11		243	246	958	493	465	130	79	51	412	395	-	-	282	184	308	173	2	2	101	115	11
	12		282	282	1288	630	658	149	70	79	25	19	-	-	500	405	404	49	5	-	2	-	12
	13		248	248	962	489	473	113	56	57	5	3	-	-	373	254	321	101	-	-	-	-	13
	Town Total	**8.75**	**4231**	**4234**	**17273**	**8808**	**8465**	**1905**	**964**	**941**	**1324**	**1319**	**-**	**-**	**6341**	**4589**	**5601**	**1638**	**259**	**62**	**617**	**600**	**Town Total**
3004	**(d) Tirumuruganpundi (TP)**																						**Tirumuruganpundi (TP)**
	Ward 1		233	233	870	455	415	93	62	31	254	225	-	-	129	74	327	280	40	2	164	219	Ward 1
	2		128	128	564	288	276	62	35	27	-	-	-	-	225	151	202	67	10	1	6	21	2
	3		168	168	618	312	306	42	18	24	4	2	-	-	208	101	224	67	32	6	15	9	3
	4		138	138	538	268	270	52	21	31	28	35	-	-	191	105	195	35	28	-	7	1	4
	5		94	94	361	170	191	37	19	18	-	-	-	-	119	82	112	43	10	-	1	-	5
	6		205	205	824	424	400	108	58	50	44	38	-	-	269	156	300	134	8	-	7	2	6
	7		303	303	1227	642	585	155	80	75	6	6	-	-	421	305	418	72	50	1	18	13	7
	8		257	257	1021	527	494	133	68	65	73	73	-	-	325	187	328	25	18	-	50	1	8
	9		224	224	885	452	433	120	52	68	-	-	-	-	343	216	321	46	11	-	-	-	9
	10		196	196	758	413	345	90	52	38	-	-	-	-	310	194	291	68	-	-	14	4	10
	11		415	415	1620	833	787	240	115	125	173	170	-	-	374	236	596	146	36	-	51	12	11
	Town Total	**14.76**	**2361**	**2361**	**9286**	**4784**	**4502**	**1132**	**580**	**552**	**582**	**549**	**-**	**-**	**2914**	**1807**	**3314**	**983**	**243**	**10**	**333**	**282**	**Town Total**

URBAN PRIMARY CENSUS ABSTRACT

Location Code No.	Name of Town /Ward		Live Stock Fishing etc. (III)		Mining and Quarrying (IV)		Manufacturing, Processing, Servicing & Repairs in Household industry V(a)		Other than Household industry V(b)		Constructions (VI)		CATEGORY OF MAIN WORKERS Trade and Commerce (VII)		Transport, Storage & Communications (VIII)		Other services (IX)		Marginal Workers		Non-Workers		Name of Town/Ward
			(M)	(F)	(M)	(F)	(M)	(F)	(M)	(F)	(M)	(F)	(M)	(F)	(M)	(F)	(M)	(F)	(M)	(F)	(M)	(F)	
1	2		24	25	26	27	28	29	30	31	32	33	34	35	36	37	38	39	40	41	42	43	2
3002 (b) Velampalaiyam (TP)																							**Velampalaiyam (TP)**
	Ward	1	-	-	-	-	122	2	395	108	14	4	84	11	11	1	19	12	-	-	387	823	Ward 1
		2	1	-	-	-	401	4	599	129	40	4	151	6	28	-	34	13	-	14	589	1479	2
		3	-	-	-	-	373	3	92	27	25	5	56	2	5	-	19	8	-	-	434	1005	3
		4	-	-	1	-	166	4	474	128	48	26	99	8	21	-	36	23	-	-	466	1012	4
		5	-	-	-	-	2	1	315	27	10	1	108	7	29	4	64	50	1	-	287	718	5
		6	2	-	-	-	3	-	562	70	61	-	74	5	11	-	29	8	-	1	365	944	6
		7	-	-	-	-	-	1	491	99	12	-	95	18	21	-	46	15	-	-	345	797	7
		8	7	-	-	-	91	18	1145	281	97	23	135	11	59	-	114	20	-	2	949	2354	8
		9	-	-	-	-	10	2	175	53	14	5	6	1	1	-	30	5	-	44	117	283	9
		10	-	-	-	-	-	1	140	38	9	1	9	-	4	-	4	3	-	-	84	209	10
		11	-	-	-	-	6	-	296	35	10	-	30	1	17	1	19	9	-	-	216	466	11
		12	1	1	-	-	90	43	305	64	71	23	20	4	14	-	40	1	-	6	302	724	12
	Town Total		**11**	**1**	**1**	**-**	**1264**	**79**	**4989**	**1059**	**411**	**92**	**867**	**74**	**221**	**6**	**454**	**167**	**1**	**67**	**4541**	**10814**	**Town Total**
3003 (c) Avanashi (TP)																							**Avanashi (TP)**
	Ward	1	-	-	-	-	-	-	128	35	1	-	13	6	6	-	28	7	-	-	157	307	Ward 1
		2	-	-	-	-	3	1	251	60	15	-	163	16	100	1	53	25	-	-	350	725	2
		3	4	2	-	-	1	-	166	26	21	2	173	34	41	1	160	40	-	-	383	691	3
		4	2	1	-	-	5	-	149	46	19	-	52	4	53	-	46	16	12	102	200	418	4
		5	2	-	-	-	3	1	71	18	39	3	15	2	13	-	14	2	-	-	158	370	5
		6	6	-	-	-	48	15	290	85	61	24	137	28	56	-	139	88	-	5	453	990	6
		7	-	-	1	-	-	-	126	21	20	1	52	4	19	-	55	16	-	-	178	449	7
		8	2	-	-	-	19	3	100	4	4	-	96	9	17	-	83	39	-	-	218	441	8
		9	1	1	-	-	7	-	150	6	20	2	114	14	24	1	99	40	-	-	299	624	9
		10	1	-	-	-	15	-	70	-	17	-	75	1	18	-	50	19	-	-	220	432	10
		11	-	-	-	-	-	-	111	24	5	-	40	12	12	-	37	20	-	8	185	284	11
		12	-	-	-	-	-	-	140	21	3	-	174	10	17	-	63	18	-	3	226	606	12
		13	-	-	-	-	25	7	126	47	53	9	63	13	14	2	40	23	8	4	160	368	13
	Town Total		**18**	**4**	**1**	**-**	**126**	**27**	**1878**	**393**	**278**	**41**	**1167**	**153**	**390**	**5**	**867**	**353**	**20**	**122**	**3187**	**6705**	**Town Total**
3004 (d) Tirumuruganpundi (TP)																							**Tirumuruganpundi (TP)**
	Ward	1	-	-	-	-	10	18	99	39	-	-	5	2	4	-	5	-	-	3	128	132	Ward 1
		2	-	-	-	-	22	6	74	27	2	-	80	9	2	-	6	3	3	42	83	167	2
		3	-	-	2	-	11	1	146	49	2	-	5	1	2	-	9	1	-	158	88	81	3
		4	-	-	-	-	13	2	131	26	1	-	6	4	3	-	6	2	-	2	73	233	4
		5	-	-	-	-	26	7	62	29	-	-	10	2	-	1	3	4	-	-	58	148	5
		6	1	-	10	4	-	-	219	112	14	7	23	3	9	1	9	5	2	27	122	239	6
		7	-	-	4	1	1	-	233	30	2	1	28	8	12	3	70	15	-	-	224	513	7
		8	-	-	-	-	9	1	211	20	7	1	18	1	5	-	10	1	-	-	199	469	8
		9	1	-	-	-	-	-	262	36	9	-	19	6	5	-	14	4	-	-	131	387	9
		10	-	-	-	-	9	11	227	39	5	1	22	8	4	-	10	5	-	4	122	273	10
		11	2	-	12	-	25	9	341	83	40	17	24	8	54	11	11	6	-	-	237	641	11
	Town Total		**4**	**-**	**28**	**5**	**126**	**55**	**2005**	**490**	**82**	**27**	**240**	**52**	**100**	**16**	**153**	**46**	**5**	**236**	**1465**	**3283**	**Town Total**

URBAN PRIMARY CENSUS ABSTRACT

L.C. No.	Name of Town / Ward	Area in Sq.kms.	No. of occupied residential houses	No. of house holds	Total Population (including Institutional & Houseless population)			Total Population in the age group (0-6)			Scheduled Castes		Scheduled Tribes		Literates		Total Main Workers (I - IX)		INDUSTRIAL Cultivators (I)		INDUSTRIAL Agricultural Labourers (II)		Name of Town /Ward
					(P)	(M)	(F)	(P)	(M)	(F)	(M)	(F)	(M)	(F)	(M)	(F)	(M)	(F)	(M)	(F)	(M)	(F)	
1	2	3	4	5	6	7	8	9	10	11	12	13	14	15	16	17	18	19	20	21	22	23	2
3005	**(e) Veerapandi (TP)**																						**Veerapandi (TP)**
	Ward 1		389	389	1668	879	789	164	83	81	171	163	-	-	618	336	617	293	69	66	63	97	Ward 1
	2		672	672	2604	1352	1252	301	141	160	180	176	-	-	925	540	931	362	47	18	34	13	2
	3		1053	1053	4243	2195	2048	554	274	280	321	320	-	-	1264	716	1437	277	66	7	92	38	3
	Town Total	**11.64**	**2114**	**2114**	**8515**	**4426**	**4089**	**1019**	**498**	**521**	**672**	**659**	**-**	**-**	**2807**	**1592**	**2985**	**932**	**182**	**91**	**189**	**148**	**Town Total**
3006	**(f) Chettipalaiyam (TP)**																						**Chettipalaiyam (TP)**
	Ward 1		97	97	374	201	173	29	16	13	14	15	-	-	88	38	146	39	36	3	39	26	Ward 1
	2		314	314	1284	704	580	149	88	61	124	98	-	-	234	103	468	106	28	6	39	11	2
	3		286	286	1102	573	529	182	86	96	58	44	-	-	362	196	403	55	14	-	1	-	3
	4		113	113	473	230	243	41	18	23	-	-	-	-	182	140	174	38	4	2	3	-	4
	5		175	175	626	304	322	78	32	46	128	138	-	-	146	99	214	99	1	-	53	34	5
	6		285	285	1128	585	543	128	67	61	40	33	-	-	415	301	384	95	14	4	2	-	6
	7		277	277	1151	604	547	138	70	68	95	87	-	-	378	237	427	124	5	2	5	4	7
	8		779	779	3116	1626	1490	364	170	194	22	18	-	-	1189	867	1135	267	9	-	2	1	8
	Town Total	**10.39**	**2326**	**2326**	**9254**	**4827**	**4427**	**1109**	**547**	**562**	**481**	**433**	**-**	**-**	**2994**	**1981**	**3351**	**823**	**111**	**17**	**144**	**76**	**Town Total**

URBAN PRIMARY

Location Code No.	Name of Town /Ward	Live Stock Fishing etc. (III)		Mining and Quarrying (IV)		Manufacturing, Processing, Servicing & Repairs in Household industry V(a)		Other than Household industry V(b)		CATEGORY OF Constructions (VI)	
		(M)	(F)	(M)	(F)	(M)	(F)	(M)	(F)	(M)	(F)
1	2	24	25	26	27	28	29	30	31	32	33
3005 (e) Veerapandi (TP)											
Ward	1	-	-	-	-	-	6	318	106	13	3
	2	9	9	-	-	80	64	559	180	53	47
	3	12	-	-	-	19	3	815	162	78	27
	Town Total	**21**	**9**	**-**	**-**	**99**	**73**	**1692**	**448**	**144**	**77**
3006 (f) Chettipalaiyam (TP)											
Ward	1	-	-	-	-	-	-	65	7	1	1
	2	1	4	1	1	27	12	309	58	13	-
	3	19	2	-	-	7	1	217	39	97	10
	4	-	-	-	-	59	3	98	30	-	1
	5	-	-	-	-	-	-	119	31	16	19
	6	17	2	-	-	3	-	251	59	4	2
	7	-	-	-	-	-	-	262	80	54	21
	8	2	-	-	-	1	1	892	219	58	12
	Town Total	**39**	**8**	**1**	**1**	**97**	**17**	**2213**	**523**	**243**	**66**

CENSUS ABSTRACT

MAIN WORKERS Trade and Commerce (VII)		Transport, Storage & Communications (VIII)		Other services (IX)		Marginal Workers		Non-Workers		Name of Town/Ward
(M)	(F)	(M)	(F)	(M)	(F)	(M)	(F)	(M)	(F)	
34	35	36	37	38	39	40	41	42	43	2
										Veerapandi (TP)
62	2	36	-	56	13	-	-	262	496	Ward 1
83	15	19	-	47	16	-	-	421	890	2
141	4	51	1	163	35	1	5	757	1766	3
286	**21**	**106**	**1**	**266**	**64**	**1**	**5**	**1440**	**3152**	**Town Total**
										Chettipalaiyam (TP)
1	-	1	-	3	2	-	-	55	134	Ward 1
12	3	5	-	33	11	-	5	236	469	2
21	-	8	-	19	3	-	-	170	474	3
8	1	-	-	2	1	-	-	56	205	4
10	7	3	-	12	8	-	-	90	223	5
48	8	20	-	25	20	-	-	201	448	6
54	8	7	-	40	9	-	-	177	423	7
63	14	44	-	64	20	-	-	491	1223	8
217	**41**	**88**	**-**	**198**	**74**	**-**	**5**	**1476**	**3599**	**Town Total**

URBAN PRIMARY

L.C. No.	Name of Town / Ward	Area in Sq.kms.	No. of occupied residential houses	No. of house holds	Total Population (including Institutional & Houseless population) (P)	(M)	(F)	Total Population in the age group (0-6) (P)	(M)	(F)
1	2	3	4	5	6	7	8	9	10	11
Pollachi Urban Agglomeration										
		42.75	**29782**	**29898**	**127132**	**64862**	**62270**	**13667**	**6992**	**6675**
3101 Pollachi (M)										
	Ward 1		560	560	2261	1110	1151	253	116	137
	2		491	491	1971	1026	945	209	117	92
	3		1036	1099	4637	2357	2280	511	260	251
	4		305	305	1394	673	721	118	62	56
	5		451	451	1964	1006	958	192	97	95
	6		704	704	3126	1596	1530	291	153	138
	7		514	514	2428	1239	1189	234	121	113
	8		614	646	2807	1458	1349	291	152	139
	9		587	587	2400	1229	1171	227	118	109
	10		652	652	2716	1364	1352	301	155	146
	11		837	837	3561	1799	1762	491	257	234
	12		481	481	2121	1075	1046	218	107	111
	13		449	449	1907	990	917	180	105	75
	14		478	478	2158	1110	1048	210	108	102
	15		477	477	2195	1165	1030	163	83	80
	16		476	485	2126	1172	954	181	90	91
	17		375	380	1758	927	831	138	72	66
	18		393	395	1652	843	809	168	82	86
	19		351	354	1626	841	785	149	87	62
	20		429	429	1808	915	893	174	81	93
	21		562	562	2440	1230	1210	278	135	143
	22		418	418	1778	912	866	167	88	79
	23		368	368	1557	802	755	149	80	69
	24		787	787	3320	1701	1619	402	188	214
	25		625	625	2720	1370	1350	357	179	178
	26		791	791	3433	1758	1675	460	242	218
	27		266	266	1350	689	661	138	70	68
	28		492	492	2340	1203	1137	270	148	122
	29		413	413	1912	998	914	195	106	89
	30		363	363	1533	739	794	174	99	75
	31		502	502	2339	1193	1146	243	113	130
	32		430	430	2072	1056	1016	250	126	124
	33		827	827	3345	1706	1639	364	195	169
	34		715	715	3045	1506	1539	343	164	179
	35		313	313	1328	661	667	181	96	85
	36		546	548	2401	1207	1194	245	129	116
	37		773	773	3368	1707	1661	395	200	195
	Town Total	**13.86**	**19851**	**19967**	**86897**	**44333**	**42564**	**9310**	**4781**	**4529**

CENSUS ABSTRACT

Scheduled Castes (M)	(F)	Scheduled Tribes (M)	(F)	Literates (M)	(F)	Total Main Workers (I - IX) (M)	(F)	INDUSTRIAL Cultivators (I) (M)	(F)	Agricultural Labourers (II) (M)	(F)	Name of Town /Ward
12	13	14	15	16	17	18	19	20	21	22	23	2
Pollachi Urban Agglomeration												
7363	**7332**	**215**	**225**	**49011**	**37605**	**38435**	**8331**	**1707**	**232**	**3196**	**2478**	
Pollachi (M)												
388	384	5	5	653	482	655	288	11	-	276	234	Ward 1
149	141	-	-	778	569	608	158	87	12	100	62	2
211	220	2	3	1799	1564	1294	231	41	3	134	62	3
1	-	-	-	545	491	391	108	10	1	2	-	4
10	7	-	-	877	738	592	86	19	1	1	-	5
224	231	2	3	1259	1073	941	174	108	3	25	13	6
-	-	-	-	1049	851	649	131	7	-	1	-	7
-	-	-	-	1194	986	793	99	43	1	1	-	8
-	-	-	-	943	738	769	95	97	3	48	7	9
298	287	-	-	880	675	812	252	44	5	149	126	10
1121	1121	-	-	1051	712	1008	244	14	2	36	19	11
-	-	-	-	907	745	693	81	9	3	5	2	12
4	5	-	-	841	663	559	73	7	2	-	-	13
-	-	-	-	967	821	670	75	10	-	-	-	14
6	3	-	-	984	769	661	79	12	1	4	-	15
49	46	-	-	967	653	794	90	17	1	42	15	16
59	54	1	-	795	652	587	81	19	-	1	2	17
-	2	5	7	693	552	528	88	16	1	-	-	18
4	2	-	-	690	588	484	44	18	2	1	-	19
-	-	-	-	811	671	538	47	16	4	9	1	20
-	-	-	-	1030	859	692	61	8	-	-	-	21
2	5	-	-	767	607	528	103	4	-	2	-	22
21	21	-	-	647	503	495	82	18	-	3	1	23
13	11	2	4	1347	992	1085	206	12	1	18	4	24
-	-	-	-	980	692	817	192	52	6	13	6	25
171	180	1	2	1180	755	903	171	2	2	31	11	26
2	2	2	2	574	458	402	59	10	-	-	-	27
69	69	7	7	985	783	714	75	9	1	-	-	28
402	425	-	-	794	521	553	57	6	-	1	-	29
115	178	3	2	517	450	439	66	5	1	46	5	30
115	129	1	2	977	771	719	104	17	1	63	39	31
400	365	4	-	712	502	613	86	5	-	2	-	32
22	24	-	-	1311	990	1024	218	7	-	4	4	33
3	7	-	-	1249	1065	960	111	4	-	2	3	34
110	111	140	149	335	226	377	75	-	-	1	-	35
169	170	-	-	904	746	745	97	12	-	9	3	36
388	396	28	28	1164	875	972	118	24	2	13	3	37
4526	**4596**	**203**	**214**	**34156**	**26788**	**26064**	**4405**	**800**	**59**	**1043**	**622**	**Town Total**

URBAN PRIMARY

CENSUS ABSTRACT

Location Code No.	Name of Town /Ward	CATEGORY OF Live Stock Fishing etc. (III) (M)	(III) (F)	Mining and Quarrying (IV) (M)	(IV) (F)	Manufacturing, Processing, Servicing & Repairs in Household industry V(a) (M)	V(a) (F)	Other than Household industry V(b) (M)	V(b) (F)	Constructions (VI) (M)	(VI) (F)	MAIN WORKERS Trade and Commerce (VII) (M)	(VII) (F)	Transport, Storage & Communications (VIII) (M)	(VIII) (F)	Other services (IX) (M)	(IX) (F)	Marginal Workers (M)	(F)	Non-Workers (M)	(F)	Name of Town/Ward
1	2	24	25	26	27	28	29	30	31	32	33	34	35	36	37	38	39	40	41	42	43	2
Pollachi Urban Agglomeration																						**Pollachi Urban Agglomeration**
3101 Pollachi (M)		**141**	**25**	**27**	**3**	**879**	**245**	**7511**	**1577**	**1741**	**390**	**12562**	**1053**	**4987**	**137**	**5684**	**2191**	**56**	**546**	**26371**	**53393**	**Pollachi (M)**
Ward	1	3	1	-	-	4	2	79	15	50	9	94	13	62	1	76	13	3	5	452	858	Ward 1
	2	8	-	-	-	17	4	130	41	13	1	124	18	64	1	65	19	1	-	417	787	2
	3	2	-	-	-	-	-	194	11	22	6	319	13	161	7	421	129	-	-	1063	2049	3
	4	-	-	-	-	-	-	80	4	1	1	196	21	32	-	70	81	-	-	282	613	4
	5	5	-	-	-	-	-	90	2	23	1	239	12	82	5	133	65	-	-	414	872	5
	6	17	3	-	-	13	4	113	9	56	18	356	32	98	5	155	87	-	-	655	1356	6
	7	1	-	-	-	7	1	92	12	78	8	251	18	71	4	141	88	-	-	590	1058	7
	8	7	-	-	-	14	2	139	2	28	2	309	14	79	5	173	73	-	-	665	1250	8
	9	9	6	-	-	1	-	128	27	72	16	195	7	78	2	141	27	-	-	460	1076	9
	10	10	2	-	-	5	3	124	24	116	35	177	9	87	2	100	46	1	1	551	1099	10
	11	4	-	-	-	5	1	121	5	217	58	220	17	126	3	265	139	-	1	791	1517	11
	12	-	-	-	-	62	4	143	5	16	2	318	20	67	1	73	44	-	10	382	955	12
	13	2	-	3	-	44	2	101	10	13	1	206	15	56	4	127	39	-	16	431	828	13
	14	1	-	-	-	37	5	125	5	14	-	348	19	53	2	82	44	-	3	440	970	14
	15	4	-	1	-	1	-	89	1	38	-	283	10	74	10	155	57	-	-	504	951	15
	16	-	-	-	-	13	1	92	7	28	-	424	25	71	2	107	39	-	4	378	860	16
	17	1	-	-	-	45	22	73	3	6	-	351	28	31	1	60	25	5	8	335	742	17
	18	1	-	-	-	12	15	81	4	9	-	289	27	60	3	60	38	2	2	313	719	18
	19	-	-	-	-	5	1	62	8	3	-	320	8	35	1	40	24	1	9	356	732	19
	20	1	-	-	-	2	-	82	4	16	-	292	10	65	2	55	26	-	-	377	846	20
	21	-	-	-	-	9	1	116	6	3	-	365	15	127	2	64	37	3	2	535	1147	21
	22	2	-	-	-	7	4	111	33	8	1	268	27	85	4	41	34	-	-	384	763	22
	23	1	-	-	-	-	-	109	27	3	-	194	25	91	1	76	28	-	1	307	672	23
	24	1	-	-	-	38	20	277	95	31	1	391	42	211	3	106	40	2	3	614	1410	24
	25	-	1	1	-	9	6	185	118	32	6	277	28	148	2	100	19	2	6	551	1152	25
	26	9	1	-	-	6	6	225	103	12	1	324	22	205	4	89	21	1	4	854	1500	26
	27	1	-	-	-	-	-	87	13	5	-	195	16	48	8	56	22	-	-	287	602	27
	28	-	-	-	-	9	5	151	20	24	1	338	25	103	2	80	21	-	1	489	1061	28
	29	1	-	-	-	19	-	60	13	11	1	285	20	84	1	86	22	-	-	445	857	29
	30	-	-	8	2	19	-	70	16	9	4	168	22	66	-	48	16	-	-	300	728	30
	31	2	-	-	-	3	-	156	13	14	4	201	16	212	2	51	29	-	-	474	1042	31
	32	-	-	-	-	14	1	172	15	15	21	141	12	205	13	59	24	1	-	442	930	32
	33	2	2	-	-	1	3	239	57	87	23	382	67	138	4	164	58	1	19	681	1402	33
	34	5	-	-	-	7	1	215	35	14	1	461	39	128	-	124	32	-	4	546	1424	34
	35	-	-	-	-	3	2	83	20	28	2	110	16	53	-	99	35	1	7	283	585	35
	36	1	1	-	-	18	3	82	5	30	10	351	33	110	3	132	39	-	111	462	986	36
	37	2	-	-	-	15	-	190	25	71	16	283	23	148	1	226	48	-	-	735	1543	37
	Town Total	**103**	**17**	**13**	**2**	**464**	**119**	**4666**	**813**	**1216**	**250**	**10045**	**784**	**3614**	**111**	**4100**	**1628**	**24**	**217**	**18245**	**37942**	**Town Total**

URBAN PRIMARY CENSUS ABSTRACT

L.C. No.	Name of Town / Ward	Area in Sq.kms.	No. of occupied residential houses	No. of house holds	Total Population (including Institutional & Houseless population)			Total Population in the age group (0-6)			Scheduled Castes		Scheduled Tribes		Literates		Total Main Workers (I - IX)		INDUSTRIAL Cultivators (I)		INDUSTRIAL Agricultural Labourers (II)		Name of Town /Ward
					(P)	(M)	(F)	(P)	(M)	(F)	(M)	(F)	(M)	(F)	(M)	(F)	(M)	(F)	(M)	(F)	(M)	(F)	
1	2	3	4	5	6	7	8	9	10	11	12	13	14	15	16	17	18	19	20	21	22	23	2
3102 (b) Suleeswaranpatti (TP)																							**Suleeswaranpatti (TP)**
	Ward 1		166	166	720	361	359	86	43	43	-	-	-	-	303	250	218	46	-	-	1	1	Ward 1
	2		437	437	1824	906	918	231	116	115	2	2	-	-	720	552	573	72	8	2	10	5	2
	3		374	374	1522	770	752	181	100	81	-	-	-	-	583	437	467	116	-	-	1	-	3
	4		305	305	1361	708	653	160	90	70	2	1	-	-	561	446	412	91	7	-	1	1	4
	5		446	446	1797	910	887	220	119	101	29	27	-	-	682	546	544	104	4	2	15	13	5
	6		509	509	2030	1061	969	258	122	136	51	44	-	-	818	579	647	99	23	1	13	6	6
	7		246	246	984	494	490	107	52	55	6	10	-	-	395	304	302	48	27	1	4	3	7
	8		218	218	904	459	445	126	67	59	383	372	3	3	153	114	268	61	7	-	91	21	8
	9		138	138	528	260	268	60	29	31	4	3	-	-	205	132	179	115	24	18	31	52	9
	10		150	150	606	301	305	60	28	32	-	-	-	-	253	198	175	40	17	1	9	9	10
	11		133	133	509	259	250	51	25	26	-	-	-	-	204	131	153	25	18	1	5	7	11
	12		353	353	1379	711	668	151	78	73	285	267	-	-	396	257	466	259	64	13	178	199	12
	Town Total	**5.50**	**3475**	**3475**	**14164**	**7200**	**6964**	**1691**	**869**	**822**	**762**	**726**	**3**	**3**	**5273**	**3946**	**4404**	**1076**	**199**	**39**	**359**	**317**	**Town Total**
3103 (c) Uttukkuli (TP)																							**Uttukkuli (TP)**
	Ward 1		401	401	1657	841	816	205	94	111	385	377	-	-	456	286	525	173	37	4	199	137	Ward 1
	2		255	255	1048	541	507	99	49	50	117	106	-	-	402	295	345	86	58	3	57	39	2
	3		131	131	562	281	281	58	28	30	-	-	-	-	229	162	163	82	10	-	40	48	3
	4		264	264	1074	544	530	105	52	53	374	351	-	-	325	214	310	104	1	-	144	32	4
	5		685	685	2826	1434	1392	337	160	177	92	91	-	-	1072	768	855	219	30	3	97	63	5
	6		165	165	718	339	379	79	37	42	-	-	-	-	239	184	215	146	-	-	24	27	6
	7		174	174	670	349	321	54	24	30	-	-	-	-	271	174	201	9	6	1	88	1	7
	8		135	135	599	308	291	64	36	28	40	35	-	-	196	122	191	96	19	2	59	69	8
	9		156	156	573	291	282	43	22	21	1	-	-	-	234	145	212	163	88	2	47	148	9
	10		154	154	612	291	321	64	33	31	149	165	3	3	128	93	186	148	18	2	102	114	10
	11		314	314	1165	582	583	88	44	44	4	4	-	-	454	303	373	89	56	1	60	64	11
	12		246	246	921	490	431	74	41	33	128	103	-	-	289	189	326	162	25	-	187	153	12
	13		81	81	277	138	139	25	9	16	11	12	-	-	63	41	85	25	48	-	27	25	13
	Town Total	**12.90**	**3161**	**3161**	**12702**	**6429**	**6273**	**1295**	**629**	**666**	**1301**	**1244**	**3**	**3**	**4358**	**2976**	**3987**	**1502**	**396**	**18**	**1131**	**920**	**Town Total**
3104 (d) Chinnampalaiyam (VP)																							**Chinnampalaiyam (VP)**
	Ward 1		375	375	1375	696	679	161	80	81	-	-	-	-	559	409	430	95	16	3	6	31	Ward 1
	2		138	138	550	286	264	45	25	20	-	-	-	-	248	171	159	9	-	-	2	-	2
	3		339	339	1434	751	683	155	90	65	35	30	-	-	594	465	428	127	74	31	59	54	3
	4		416	416	1710	853	857	182	80	102	219	243	-	-	611	508	478	165	10	5	86	16	4
	5		227	227	933	477	456	91	57	34	3	2	6	5	407	385	235	53	3	-	6	10	5
	Town Total	**1.92**	**1495**	**1495**	**6002**	**3063**	**2939**	**634**	**332**	**302**	**257**	**275**	**6**	**5**	**2419**	**1938**	**1730**	**449**	**103**	**39**	**159**	**111**	**Town Total**

Location Code No.	Name of Town /Ward	Live Stock Fishing etc. (III) (M)	(F)	Mining and Quarrying (IV) (M)	(F)	Manufacturing, Processing, Servicing & Repairs in: Household industry V(a) (M)	(F)	Other than Household industry V(b) (M)	(F)	Constructions (VI) (M)	(F)
1	2	24	25	26	27	28	29	30	31	32	33
3102 (b) Suleeswaranpatti (TP)											
	Ward 1	-	-	-	-	-	2	65	17	9	1
	2	-	-	1	-	18	14	163	22	30	1
	3	1	-	-	-	7	9	125	60	15	1
	4	1	-	-	-	10	5	124	53	9	-
	5	1	-	-	-	16	15	115	36	37	10
	6	1	-	-	-	7	9	165	24	43	8
	7	-	-	-	-	3	1	55	11	17	3
	8	-	-	-	-	1	2	40	5	15	9
	9	4	-	-	-	-	1	45	25	1	-
	10	-	-	-	-	6	3	41	13	15	1
	11	-	-	-	-	1	-	38	3	3	-
	12	1	-	-	-	27	9	80	22	6	-
	Town Total	**9**	**-**	**1**	**-**	**96**	**70**	**1056**	**291**	**200**	**34**
3103 (c) Uttukkuli (TP)											
	Ward 1	3	-	1	-	1	-	102	16	4	-
	2	1	-	-	-	-	-	53	11	2	-
	3	-	-	-	-	1	-	48	14	2	-
	4	-	-	-	-	9	11	31	46	3	-
	5	2	4	-	-	22	11	247	94	19	1
	6	1	-	11	-	2	-	44	73	59	31
	7	4	-	-	-	-	-	30	1	1	-
	8	3	1	-	-	6	3	44	14	-	-
	9	-	-	-	-	6	-	20	5	5	-
	10	2	3	-	-	7	1	25	17	8	-
	11	-	-	-	-	169	2	24	9	10	1
	12	-	-	-	-	19	1	25	1	1	-
	13	-	-	-	-	1	-	2	-	-	-
	Town Total	**16**	**8**	**12**	**-**	**243**	**29**	**695**	**301**	**114**	**33**
3104 (d) Chinnampalaiyam (VP)											
	Ward 1	4	-	-	-	-	1	120	23	24	-
	2	-	-	-	-	-	-	28	-	12	-
	3	1	-	-	-	9	2	119	10	23	-
	4	1	-	-	-	15	12	55	10	29	34
	5	1	-	-	-	-	-	32	2	6	1
	Town Total	**7**	**--**	**--**	**--**	**24**	**15**	**354**	**45**	**94**	**35**

MAIN WORKERS: Trade and Commerce (VII) (M)	(F)	Transport, Storage & Communications (VIII) (M)	(F)	Other services (IX) (M)	(F)	Marginal Workers (M)	(F)	Non-Workers (M)	(F)	Name of Town/Ward
34	35	36	37	38	39	40	41	42	43	2
										Suleeswaranpatti (TP)
80	9	29	-	34	16	-	-	143	313	Ward 1
202	18	84	-	57	10	-	17	333	829	2
186	24	79	-	53	22	6	7	297	629	3
144	20	55	-	61	12	3	6	293	556	4
229	11	82	-	45	17	12	14	354	769	5
185	20	131	5	79	26	-	-	414	870	6
105	11	52	2	39	16	-	-	192	442	7
38	15	29	-	47	9	-	1	191	383	8
39	5	17	2	18	12	-	2	81	151	9
38	7	31	-	18	6	-	21	126	244	10
40	3	22	-	26	11	-	-	106	225	11
34	6	66	7	10	3	-	-	245	409	12
1320	**149**	**677**	**16**	**487**	**160**	**21**	**68**	**2775**	**5820**	**Town Total**
										Uttukkuli (TP)
88	6	43	-	47	10	3	1	313	642	Ward 1
101	4	26	2	47	27	-	-	196	421	2
31	9	11	-	20	11	2	97	116	102	3
43	4	40	-	39	11	1	1	233	425	4
242	16	91	2	105	25	3	143	576	1030	5
30	7	19	-	25	8	-	-	124	233	6
31	-	19	-	22	6	-	1	148	311	7
30	2	20	-	10	5	-	-	117	195	8
13	4	16	-	17	4	-	-	79	119	9
16	3	3	-	5	8	-	-	105	173	10
24	9	6	-	24	3	-	2	209	492	11
45	-	9	-	15	7	1	3	163	266	12
4	-	1	-	2	-	-	-	53	114	13
698	**64**	**304**	**4**	**378**	**125**	**10**	**248**	**2432**	**4523**	**Town Total**
										Chinnampalaiyam (VP)
106	5	84	1	70	31	-	-	266	584	Ward 1
32	-	44	-	41	9	-	-	127	255	2
39	1	31	-	73	29	-	-	323	556	3
29	6	74	1	179	81	1	4	374	688	4
28	7	40	1	119	32	-	-	242	403	5
234	**19**	**273**	**3**	**482**	**182**	**1**	**4**	**1332**	**2486**	**Town Total**

URBAN PRIMARY CENSUS ABSTRACT

L.C. No.	Name of Town / Ward	Area in Sq.kms.	No. of occupied residential houses	No. of house holds	Total Population (including Institutional & Houseless population)			Total Population in the age group (0-6)			Scheduled Castes		Scheduled Tribes		Literates		Total Main Workers (I - IX)		INDUSTRIAL Cultivators (I)		INDUSTRIAL Agricultural Labourers (II)		Name of Town /Ward
					(P)	(M)	(F)	(P)	(M)	(F)	(M)	(F)	(M)	(F)	(M)	(F)	(M)	(F)	(M)	(F)	(M)	(F)	
1	2	3	4	5	6	7	8	9	10	11	12	13	14	15	16	17	18	19	20	21	22	23	2
3105 (e) Makinampatti (VP)																							**Makinampatti (VP)**
	Ward 1		130	130	523	253	270	40	27	13	-	-	-	-	202	155	162	61	32	4	32	30	Ward 1
	2		157	157	596	292	304	42	24	18	8	6	-	-	210	156	199	64	17	2	33	36	2
	3		416	416	1532	780	752	166	77	89	292	287	-	-	462	284	518	364	39	31	215	238	3
	4		355	355	1824	977	847	187	95	92	8	6	-	-	841	646	426	117	29	1	28	9	4
	Town Total	**4.71**	**1058**	**1058**	**4475**	**2302**	**2173**	**435**	**223**	**212**	**308**	**299**	**-**	**-**	**1715**	**1241**	**1305**	**606**	**117**	**38**	**308**	**313**	**Town Total**
3106 (f) Puliampatti (VP)																							**Puliampatti (VP)**
	Ward 1		262	262	1024	533	491	98	49	49	10	11	-	-	414	292	346	105	62	34	33	36	Ward 1
	2		480	480	1868	1002	866	204	109	95	199	181	-	-	676	424	599	188	30	5	163	159	2
	Town Total	**3.86**	**742**	**742**	**2892**	**1535**	**1357**	**302**	**158**	**144**	**209**	**192**	**-**	**-**	**1090**	**716**	**945**	**293**	**92**	**39**	**196**	**195**	**Town Total**

URBAN PRIMARY

Location Code No.	Name of Town /Ward	Live Stock Fishing etc. (III)		Mining and Quarrying (IV)		Manufacturing, Processing, Servicing & Repairs in Household industry V(a)		Manufacturing, Processing, Servicing & Repairs in Other than Household industry V(b)		CATEGORY OF Constructions (VI)	
		(M)	(F)	(M)	(F)	(M)	(F)	(M)	(F)	(M)	(F)
1	2	24	25	26	27	28	29	30	31	32	33
3105 (e) Makinampatti (VP)											
	Ward 1	-	-	-	-	1	-	38	22	11	-
	2	-	-	-	-	12	4	49	15	13	2
	3	4	-	1	1	25	2	67	45	58	30
	4	1	-	-	-	-	-	105	31	30	3
	Town Total	**5**	**-**	**1**	**1**	**38**	**6**	**259**	**113**	**112**	**35**
3106 (f) Puliampatti (VP)											
	Ward 1	-	-	-	-	4	6	178	5	2	1
	2	1	-	-	-	10	-	303	9	3	2
	Town Total	**1**	**--**	**--**	**--**	**14**	**6**	**481**	**14**	**5**	**3**

CENSUS ABSTRACT

MAIN WORKERS Trade and Commerce (VII)		Transport, Storage & Communications (VIII)		Other services (IX)		Marginal Workers		Non-Workers		Name of Town/Ward	
(M)	(F)	(M)	(F)	(M)	(F)	(M)	(F)	(M)	(F)		
34	35	36	37	38	39	40	41	42	43	2	
										Makinampatti (VP)	
22	1	12	-	14	4	-	-	91	209	Ward	1
31	2	12	-	32	3	-	-	93	240	-	2
47	6	24	1	38	10	-	-	262	388	-	3
85	6	35	1	113	66	-	2	551	728	-	4
185	**15**	**83**	**2**	**197**	**83**	**-**	**2**	**997**	**1565**	**Town Total**	
										Puliampatti (VP)	
43	17	10	1	14	5	-	1	187	385	Ward	1
37	5	26	-	26	8	-	6	403	672	-	2
80	**22**	**36**	**1**	**40**	**13**	**-**	**7**	**590**	**1057**	**Town Total**	

URBAN PRIMARY CENSUS ABSTRACT

L.C. No.	Name of Town / Ward	Area in Sq.kms.	No. of occupied residential houses	No. of house holds	Total Population (including Institutional & Houseless population)			Total Population in the age group (0-6)			Scheduled Castes		Scheduled Tribes		Literates		Total Main Workers (I - IX)		INDUSTRIAL Cultivators (I)		INDUSTRIAL Agricultural Labourers (II)		Name of Town /Ward
					(P)	(M)	(F)	(P)	(M)	(F)	(M)	(F)	(M)	(F)	(M)	(F)	(M)	(F)	(M)	(F)	(M)	(F)	
1	2	3	4	5	6	7	8	9	10	11	12	13	14	15	16	17	18	19	20	21	22	23	2
Coimbatore Urban Agglomeration																							**Coimbatore Urban Agglomeration**
		317.23	254293	255130	1100746	570370	530376	124031	62924	61107	58288	57333	665	665	442055	335562	326444	55943	4345	674	12342	7160	
3201	Coimbatore (M.Corpn.)																						Coimbatore (M.Corpn.)
	Div. 1	-	2135	2135	8901	4698	4203	859	448	411	103	109	8	7	3804	2791	2790	570	3	-	2	-	Div. 1
	2	-	2493	2513	10129	5223	4906	1106	571	535	1048	1104	-	-	3839	2690	3124	709	7	-	1	1	2
	3	-	3266	3306	14457	7684	6773	1398	737	661	202	101	-	-	6331	4695	4137	1078	20	-	2	2	3
	4	-	2300	2300	9704	5048	4656	928	489	439	730	731	2	3	3968	2945	2850	474	7	1	2	2	4
	5	-	2638	2648	10701	5597	5104	1194	622	572	67	64	2	4	4349	2987	3351	512	13	-	21	6	5
	6	-	3253	3253	13449	7001	6448	1371	745	626	762	733	-	-	5615	3970	3782	804	88	16	88	68	6
	7	-	2829	2849	12037	6100	5937	1217	639	578	2544	2518	9	10	4697	3606	3244	716	31	5	82	58	7
	8	-	2948	2978	12014	6289	5725	1307	655	652	708	695	3	1	4987	3481	3485	501	2	2	3	1	8
	9	-	2750	2895	11690	6072	5618	1227	636	591	449	432	2	1	4687	3348	3381	816	7	-	15	7	9
	10	-	2887	2887	11894	6147	5747	1233	587	646	1170	1070	-	-	4844	3542	3461	882	9	1	23	8	10
	11	-	3289	3289	13545	7043	6502	1573	800	773	1127	1083	8	12	5610	4268	3778	755	14	2	20	17	11
	12	-	2776	2776	12252	6214	6038	1361	660	701	1263	1206	11	10	4588	3531	3560	806	85	9	381	155	12
	13	-	3345	3345	13830	7163	6667	1806	896	910	935	946	22	21	5386	4123	3989	496	24	-	122	17	13
	14	-	2495	2495	10698	5173	5525	1086	535	551	271	264	-	-	4034	3714	2884	478	55	1	130	44	14
	15	-	2625	2625	10356	5266	5090	1174	602	572	850	833	1	4	3861	3000	2941	661	11	2	15	9	15
	16	-	2791	2792	11444	5993	5451	1045	547	498	13	9	-	-	4722	3635	3435	787	13	1	13	7	16
	17	-	3057	3057	12615	6784	5831	1272	670	602	368	331	-	-	5502	3734	4045	656	9	1	58	55	17
	18	-	2827	2829	11807	6206	5601	1283	664	619	975	979	3	3	4989	3798	3622	610	12	-	1	-	18
	19	-	2039	2039	8352	4388	3964	849	428	421	351	342	-	-	3602	2737	2679	383	2	-	3	-	19
	20	-	2695	2696	10946	5704	5242	1021	514	507	205	196	4	2	4777	3783	3373	604	10	-	3	-	20
	21	-	2974	2974	14177	7133	7044	1545	773	772	2085	2122	5	2	5804	5075	3782	713	26	-	8	5	21
	22	-	3431	3431	14240	7442	6798	1677	859	818	786	727	14	-	6017	4763	4244	583	10	-	7	2	22
	23	-	3063	3063	13848	6932	6916	1261	622	639	208	204	8	4	5747	5083	3590	604	78	2	33	18	23
	24	-	3063	3063	12061	6113	5948	1296	673	623	803	859	3	3	4691	3756	3444	481	85	9	58	8	24
	25	-	2709	2709	11873	6115	5758	1250	646	604	1078	983	4	6	4730	3705	3341	732	16	2	2	-	25
	26	-	2262	2262	9740	5087	4653	979	492	487	307	308	-	-	4414	3713	2755	577	20	-	11	-	26
	27	-	2452	2452	10827	5598	5229	1100	550	550	297	288	-	-	4555	3624	3308	570	10	-	-	-	27
	28	-	2128	2128	10401	5784	4617	936	440	496	85	53	-	-	4978	3559	2827	274	20	1	-	-	28
	29	-	2682	2682	11638	6043	5595	1332	668	664	1398	1355	7	8	4549	3574	3500	744	10	-	25	1	29
	30	-	2312	2312	9586	5070	4516	1072	536	536	17	13	-	-	4201	3224	2993	376	12	1	6	-	30
	31	-	2294	2294	10147	5262	4885	955	474	481	16	9	-	-	4637	3940	3008	434	21	-	2	-	31
	32	-	2361	2372	9926	5288	4638	1064	551	513	19	18	3	5	4323	3358	3040	395	14	1	-	1	32
	33	-	2930	2930	12385	6383	6002	1543	757	786	1139	1112	8	4	4537	3488	3627	585	4	-	-	-	33
	34	-	2772	2797	12348	6273	6075	1095	566	529	62	52	6	9	5537	5011	3411	639	39	2	3	-	34
	35	-	2003	2006	8868	4522	4346	1125	565	560	2250	2248	-	-	2701	1971	2503	441	4	3	1	-	35
	36	-	2489	2489	11223	5774	5449	1106	569	537	42	42	-	-	4974	4151	3418	444	10	-	-	1	36
	37	-	1804	1804	10026	5302	4724	1148	590	558	266	268	1	-	4262	3154	2997	264	3	1	1	-	37
	38	-	1499	1517	7412	3984	3428	694	359	335	375	343	5	5	3393	2534	2224	237	9	-	1	-	38
	39	-	2590	2635	16093	8483	7610	2349	1168	1181	225	240	-	-	6347	4474	4629	236	4	-	12	1	39
	40	-	1905	1909	9715	4932	4783	1105	551	554	15	19	1	2	4138	3496	2741	308	13	2	-	-	40
	41	-	2023	2028	10949	5589	5360	1609	777	832	1955	1881	-	-	3601	2583	3023	625	1	-	-	-	41
	42	-	2869	2873	12886	6741	6145	1739	900	839	662	710	2	5	4885	3601	4188	387	3	-	10	12	42
	43	-	2542	2582	11970	6207	5763	1400	743	657	-	-	-	-	4557	3554	3684	254	32	-	3	-	43
	44	-	1579	1601	8712	4213	4499	911	472	439	2	4	-	-	3503	3473	2620	171	7	-	1	-	44
	45	-	2194	2201	10824	5745	5079	1191	612	579	-	-	-	-	4702	3553	3544	332	14	1	4	-	45

Location Code No.	Name of Town /Ward	Live Stock Fishing etc.		Mining and Quarrying		Manufacturing, Processing, Servicing & Repairs in Household industry		Manufacturing, Processing, Servicing & Repairs in Other than Household industry		Constructions		CATEGORY OF MAIN WORKERS Trade and Commerce		Transport, Storage & Communications		Other services		Marginal Workers		Non-Workers		Name of Town/Ward
		(III)		(IV)		V(a)		V(b)		(VI)		(VII)		(VIII)		(IX)						
		(M)	(F)	(M)	(F)	(M)	(F)	(M)	(F)	(M)	(F)	(M)	(F)	(M)	(F)	(M)	(F)	(M)	(F)	(M)	(F)	
1	2	24	25	26	27	28	29	30	31	32	33	34	35	36	37	38	39	40	41	42	43	2
Coimbatore Urban Agglomeration																						
3201 Coimbatore (M.Corpn.)		**1627**	**684**	**280**	**64**	**7719**	**1819**	**129231**	**11668**	**19207**	**4074**	**70082**	**6452**	**26750**	**1490**	**54861**	**21858**	**415**	**2340**	**243511**	**472093**	**Coimbatore (M.Corpn.)**
Div.	1	17	6	1	-	7	4	1612	211	158	45	388	59	156	27	446	218	-	5	1908	3628	Div. 1
	2	18	4	3	1	18	22	1756	246	281	173	365	37	244	12	431	213	-	3	2099	4194	- 2
	3	10	2	-	-	43	19	2359	473	164	40	539	97	281	93	719	352	4	9	3543	5686	- 3
	4	43	22	-	-	87	22	1641	159	179	47	352	46	142	7	397	168	4	86	2194	4096	- 4
	5	5	-	-	-	521	55	1656	218	90	26	497	69	204	8	344	130	-	57	2246	4535	- 5
	6	15	5	1	-	133	36	1814	210	86	31	662	80	240	19	655	339	1	126	3218	5518	- 6
	7	26	21	-	-	4	1	1448	165	348	59	448	75	171	24	686	308	-	38	2856	5183	- 7
	8	16	4	-	-	51	20	1791	164	291	34	500	42	238	13	593	221	-	-	2804	5224	- 8
	9	47	30	-	-	13	4	2108	357	229	98	425	47	155	51	382	222	20	189	2671	4613	- 9
	10	8	2	-	-	8	7	1792	295	373	108	399	67	134	11	715	383	3	9	2683	4856	- 10
	11	18	6	-	-	6	6	1933	211	255	65	506	78	259	40	767	330	14	16	3251	5731	- 11
	12	93	62	-	-	67	40	1148	50	137	33	623	70	240	11	786	376	-	87	2654	5145	- 12
	13	13	-	2	1	1	8	1280	67	332	70	866	58	487	15	862	260	-	16	3174	6155	- 13
	14	25	10	-	-	18	6	1630	118	98	21	431	47	104	6	393	225	-	32	2289	5015	- 14
	15	12	2	-	-	29	7	1627	176	277	116	312	65	142	22	516	262	8	96	2317	4333	- 15
	16	17	5	-	-	6	3	1992	305	136	49	520	90	169	29	569	298	29	2	2529	4662	- 16
	17	10	2	-	-	12	3	2459	233	122	37	455	40	196	12	724	273	-	-	2739	5175	- 17
	18	8	2	-	-	5	4	1636	146	248	119	832	70	253	6	627	263	6	15	2578	4976	- 18
	19	5	1	5	-	16	3	1552	134	54	15	413	30	221	20	408	180	-	1	1709	3580	- 19
	20	10	1	-	-	6	2	1546	163	146	25	718	72	237	20	697	321	6	4	2325	4634	- 20
	21	9	-	-	-	7	3	1603	161	258	41	374	76	247	18	1250	409	-	-	3351	6331	- 21
	22	14	-	1	-	13	7	1759	151	584	51	741	80	338	13	777	279	-	-	3198	6215	- 22
	23	11	2	-	-	12	12	1463	101	237	25	802	76	298	22	656	346	9	73	3333	6239	- 23
	24	14	-	1	-	13	3	1542	105	171	24	670	104	299	21	591	207	1	60	2668	5407	- 24
	25	17	9	1	-	33	24	848	69	371	78	803	90	416	32	834	428	-	12	2774	5014	- 25
	26	8	2	-	-	-	-	551	54	71	9	312	42	114	15	1668	455	8	24	2324	4052	- 26
	27	6	-	-	-	12	6	1135	96	92	15	1005	86	405	24	643	343	-	-	2290	4659	- 27
	28	3	1	-	-	1	2	819	45	65	2	1014	93	271	15	644	215	1	17	2946	4226	- 28
	29	6	-	-	-	12	8	1190	97	163	30	811	76	303	20	980	512	6	1	2537	4850	- 29
	30	5	-	-	-	19	2	1060	60	179	25	1041	89	236	11	435	188	-	-	2077	4140	- 30
	31	8	-	1	-	19	4	878	53	117	4	1235	108	181	16	546	249	2	2	2252	4449	- 31
	32	3	-	-	-	25	-	929	70	192	11	1204	87	190	8	483	217	10	9	2238	4234	- 32
	33	12	-	16	-	2	5	938	35	459	144	947	107	501	26	748	268	28	15	2728	5402	- 33
	34	22	1	1	-	37	4	1028	79	129	13	1208	118	373	45	571	377	1	1	2861	5435	- 34
	35	13	4	-	-	51	-	684	51	83	48	373	32	646	24	648	279	-	15	2019	3890	- 35
	36	9	7	-	-	57	7	1103	86	45	2	1577	88	179	13	438	240	-	-	2356	5005	- 36
	37	6	1	10	-	18	2	516	26	124	6	1547	45	270	6	502	177	2	1	2303	4459	- 37
	38	3	-	-	-	57	8	478	26	55	9	903	43	208	9	510	142	2		1758	3190	- 38
	39	29	-	-	-	205	2	723	19	66	6	2133	34	669	12	788	162	-	-	3854	7374	- 39
	40	5	-	-	-	8	5	701	46	68	4	1275	67	222	9	449	175	1	1	2190	4474	- 40
	41	4	-	-	-	6	1	759	23	61	12	858	102	371	7	963	480	-	1	2566	4734	- 41
	42	4	6	-	-	307	11	1399	56	109	21	1242	83	697	73	417	125	-	3	2553	5755	- 42
	43	3	1	-	-	140	6	1585	32	42	5	990	111	620	6	269	93	-	-	2523	5509	- 43
	44	2	-	-	-	174	1	1034	26	22	4	1006	45	119	5	255	90	-	-	1593	4328	- 44
	45	2	-	-	-	444	54	1061	33	60	11	1425	78	206	11	328	144	-	3	2201	4744	- 45

URBAN PRIMARY CENSUS ABSTRACT

L.C. No.	Name of Town / Ward	Area in Sq.kms.	No. of occupied residential houses	No. of house holds	Total Population (including Institutional & Houseless population)			Total Population in the age group (0-6)			Scheduled Castes		Scheduled Tribes		Literates		Total Main Workers (I - IX)		INDUSTRIAL Cultivators (I)		INDUSTRIAL Agricultural Labourers (II)		Name of Town /Ward
					(P)	(M)	(F)	(P)	(M)	(F)	(M)	(F)	(M)	(F)	(M)	(F)	(M)	(F)	(M)	(F)	(M)	(F)	
1	2	3	4	5	6	7	8	9	10	11	12	13	14	15	16	17	18	19	20	21	22	23	2
3201 Coimbatore (M.Corpn.)																							**Coimbatore (M.Corpn.)**
Div.	46		2514	2514	11831	6262	5569	1306	667	639	-	-	-	-	5046	3693	3882	188	7	-	1	-	Div. 46
	47		2407	2408	11213	5700	5513	1115	586	529	-	-	-	-	4673	3879	3379	308	2	1	1	-	47
	48		1876	1876	8736	4520	4216	937	432	505	3	2	-	-	3725	2980	2703	283	2	1	2	-	48
	49		2569	2633	12496	6369	6127	1173	601	572	18	9	-	-	5467	4927	3681	564	19	-	7	-	49
	50		1966	1966	8546	4397	4149	846	401	445	120	135	-	-	3760	3060	2548	496	14	-	-	-	50
	51		2266	2431	11232	5814	5418	1216	602	614	308	262	-	-	4743	3914	3496	621	33	5	-	-	51
	52		1602	1612	7580	3956	3624	819	403	416	158	160	-	-	3203	2563	2371	208	14	-	87	7	52
	53		1779	1779	8284	4222	4062	1021	535	486	514	576	-	-	3284	2585	2366	252	9	10	2	-	53
	54		2739	2739	15346	7953	7393	2361	1210	1151	475	499	-	-	5526	4091	4277	302	10	-	80	40	54
	55		2908	2908	12753	6605	6148	1552	801	751	407	418	-	-	4956	3776	3922	585	96	22	312	163	55
	56		2361	2361	11347	5855	5492	1567	753	814	1013	999	1	1	4379	3225	3388	402	22	1	44	61	56
	57		1296	1296	5788	3067	2721	631	298	333	1179	1236	1	-	2319	1571	1763	495	7	2	66	47	57
	58		3512	3536	14769	7817	6952	1846	969	877	1001	956	-	1	5663	3674	4728	834	10	1	25	25	58
	59		2889	2889	11919	6107	5812	1337	678	659	773	803	12	13	4904	3917	3393	867	25	1	160	155	59
	60		2299	2300	9430	4945	4485	1211	657	554	569	554	-	-	3444	2384	2867	395	35	2	37	27	60
	61		3619	3669	15293	7807	7486	1736	820	916	323	323	-	1	6027	4780	4612	773	23	1	8	1	61
	62		1789	1789	7931	4157	3774	781	404	377	-	-	-	-	3560	2938	2366	355	10	1	6	1	62
	63		2323	2323	9851	5097	4754	1094	575	519	157	147	7	6	4149	3401	2829	378	12	-	-	-	63
	64		3129	3130	12948	6926	6022	1632	824	808	699	689	-	1	5010	3594	4029	410	10	-	2	-	64
	65		2643	2645	11706	6168	5538	1319	656	663	412	317	-	-	4908	3746	3550	507	35	5	27	22	65
	66		2671	2671	11147	5797	5350	1547	765	782	1287	1249	-	-	3935	2746	3495	491	17	2	86	12	66
	67		2623	2623	10976	5805	5171	1404	712	692	47	45	-	-	4448	3099	3462	337	3	-	2	-	67
	68		3941	3941	16389	8758	7631	2045	996	1049	68	52	9	13	6982	4854	5346	617	7	-	6	1	68
	69		1696	1697	7137	3794	3343	807	412	395	40	39	4	3	3139	2334	2328	332	11	-	14	7	69
	70		3442	3443	13967	7525	6442	1534	779	755	788	778	7	2	5942	3969	4710	662	22	8	12	8	70
	71		2924	2924	11951	6247	5704	1356	687	669	216	209	-	-	5074	3744	3738	485	6	-	1	-	71
	72		3141	3149	13059	6834	6225	1436	731	705	1278	1223	3	4	5173	3838	3932	720	86	8	165	62	72
Town Total		**105.60**	**185292**	**186073**	**816321**	**424312**	**392009**	**91421**	**46312**	**45109**	**40086**	**39284**	**186**	**176**	**333414**	**256077**	**243523**	**37671**	**1434**	**137**	**2326**	**1145**	**Town Total**

URBAN PRIMARY

Location Code No.	Name of Town /Ward	Live Stock Fishing etc. (III)		Mining and Quarrying (IV)		Manufacturing, Processing, Servicing & Repairs in Household industry V(a)		Manufacturing, Processing, Servicing & Repairs in Other than Household industry V(b)		CATEGORY OF Constructions (VI)	
		(M)	(F)	(M)	(F)	(M)	(F)	(M)	(F)	(M)	(F)
1	2	24	25	26	27	28	29	30	31	32	33
3201 Coimbatore (M.Corpn.)											
Div.	46	3	-	-	-	345	8	2128	31	41	2
	47	3	1	-	-	231	20	1222	43	144	8
	48	1	2	-	-	295	47	837	31	88	2
	49	5	6	-	-	33	2	819	50	55	1
	50	10	2	-	-	3	4	649	59	156	18
	51	7	2	1	1	284	176	1177	49	96	14
	52	4	2	-	-	61	2	901	37	95	24
	53	6	-	-	-	9	4	842	34	143	35
	54	21	2	-	-	18	14	826	29	85	9
	55	75	22	-	-	287	12	1446	94	121	20
	56	5	-	1	-	85	8	1144	45	270	47
	57	38	20	1	1	72	84	420	44	147	31
	58	99	73	7	-	736	244	1136	71	604	82
	59	55	75	1	-	39	24	849	54	356	50
	60	62	53	1	-	73	15	1300	79	268	50
	61	27	3	1	-	487	127	1733	113	298	95
	62	9	-	1	-	1	1	732	46	95	10
	63	6	1	-	-	25	9	969	74	185	9
	64	7	1	1	-	22	13	1509	68	336	42
	65	14	1	1	-	11	20	1493	119	248	35
	66	16	-	11	-	28	8	1474	102	464	168
	67	7	-	19	1	27	9	1040	48	663	92
	68	4	-	4	-	47	28	2073	103	687	72
	69	8	2	2	-	13	-	989	90	194	18
	70	2	1	-	-	103	70	2727	157	166	67
	71	7	-	-	-	17	8	2237	184	93	16
	72	8	2	1	-	121	9	1868	204	200	40
	Town Total	**1143**	**492**	**96**	**5**	**6196**	**1415**	**95106**	**7759**	**14125**	**2868**

CENSUS ABSTRACT

MAIN WORKERS: Trade and Commerce (VII)		Transport, Storage & Communications (VIII)		Other services (IX)		Marginal Workers		Non-Workers		Name of Town/Ward
(M)	(F)	(M)	(F)	(M)	(F)	(M)	(F)	(M)	(F)	
34	35	36	37	38	39	40	41	42	43	2
										Coimbatore (M.Corpn.)
777	69	251	1	329	77	-	-	2380	5381	Div. 46
1214	82	182	4	380	149	-	6	2321	5199	47
943	69	200	12	335	119	12	4	1805	3929	48
1734	87	201	14	808	404	3	2	2685	5561	49
937	89	264	10	515	314	1	15	1848	3638	50
1133	90	178	13	587	271	-	2	2318	4795	51
730	38	115	6	364	92	-	-	1585	3416	52
632	40	168	5	555	124	-	4	1856	3806	53
1619	48	366	6	1252	154	1	-	3675	7091	54
752	85	235	7	598	160	-	36	2683	5527	55
1083	58	284	11	450	171	-	-	2467	5090	56
274	44	98	6	640	216	2	33	1302	2193	57
971	77	327	6	813	255	2	37	3087	6081	58
627	77	255	14	1026	417	-	1	2714	4944	59
399	29	303	4	389	136	-	2	2078	4088	60
1022	99	379	13	634	321	17	3	3178	6710	61
928	87	155	23	429	186	-	-	1791	3419	62
820	84	241	12	571	189	1	-	2267	4376	63
995	76	477	14	670	196	11	166	2886	5446	64
686	68	460	23	575	214	3	2	2615	5029	65
591	55	294	9	514	135	-	1	2302	4858	66
736	26	389	4	576	157	2	200	2341	4634	67
1147	75	400	14	971	324	12	15	3400	6999	68
574	47	202	11	321	157	3	11	1463	3000	69
796	101	269	20	613	230	3	4	2812	5776	70
655	74	259	7	463	196	6	3	2503	5216	71
613	71	208	22	662	302	1	6	2901	5499	72
59135	**5044**	**19812**	**1198**	**44150**	**17608**	**246**	**1583**	**180543**	**352755**	**Town Total**

URBAN PRIMARY CENSUS ABSTRACT

L.C. No.	Name of Town / Ward	Area in Sq.kms.	No. of occupied residential houses	No. of house holds	Total Population (including Institutional & Houseless population)			Total Population in the age group (0-6)			Scheduled Castes		Scheduled Tribes		Literates		Total Main Workers (I - IX)		INDUSTRIAL Cultivators (I)		INDUSTRIAL Agricultural Labourers (II)		Name of Town /Ward
					(P)	(M)	(F)	(P)	(M)	(F)	(M)	(F)	(M)	(F)	(M)	(F)	(M)	(F)	(M)	(F)	(M)	(F)	
1	2	3	4	5	6	7	8	9	10	11	12	13	14	15	16	17	18	19	20	21	22	23	2
3202 (b) Kurichi (TP)																							**Kurichi (TP)**
	Ward 1		3925	3925	16029	8330	7699	1971	999	972	311	275	-	-	6442	4700	4666	619	36	2	115	12	Ward 1.
	2		950	950	3871	1975	1896	466	228	238	15	18	3	8	1596	1268	1104	143	6	-	19	1	2.
	3		1109	1109	4402	2316	2086	520	270	250	106	94	15	17	1859	1352	1301	142	28	6	4	1	3.
	4		712	712	3025	1533	1492	309	153	156	1	3	-	-	1295	984	865	113	19	1	18	-	4.
	5		721	721	3253	1653	1600	382	204	178	1213	1224	-	-	1263	957	793	132	13	6	46	29	5.
	6		991	991	6049	3067	2982	1101	545	556	459	476	-	-	1870	1271	1629	118	3	-	92	14	6.
	7		790	790	3466	1743	1723	366	199	167	60	66	3	1	1444	1282	893	129	5	-	-	-	7.
	8		1522	1522	6486	3349	3137	830	438	392	61	71	5	7	2692	2170	1713	225	6	-	1	-	8.
	9		542	542	2624	1342	1282	324	157	167	94	85	-	-	1081	850	646	78	1	-	-	-	9.
	10		897	897	4045	2105	1940	463	234	229	233	213	7	9	1773	1371	1095	112	1	-	-	-	10.
	11		412	412	2055	1033	1022	250	122	128	87	58	9	13	848	760	415	97	6	1	-	-	11.
	12		1209	1209	5012	2573	2439	570	295	275	493	470	107	114	2046	1423	1415	264	7	1	129	75	12.
	13		1083	1083	4479	2308	2171	537	273	264	263	255	5	4	1830	1421	1245	219	2	-	-	-	13.
	Town Total	**20.33**	**14863**	**14863**	**64796**	**33327**	**31469**	**8089**	**4117**	**3972**	**3396**	**3308**	**154**	**173**	**26039**	**19779**	**17780**	**2391**	**133**	**17**	**424**	**132**	**Town Total**
3203 (c) Kuniyamuttur (TP)																							**Kuniyamuttur (TP)**
	Ward 1		560	560	2195	1087	1108	279	139	140	252	263	-	-	555	345	675	318	47	11	344	266	Ward 1.
	2		494	494	2094	1038	1056	218	102	116	1	1	-	-	803	569	618	70	9	-	80	19	2.
	3		464	492	2086	1059	1027	239	117	122	191	183	-	-	727	520	678	217	38	7	9	9	3.
	4		637	637	2552	1290	1262	294	157	137	262	253	-	-	833	558	711	263	48	16	4	2	4.
	5		1078	1078	4400	2279	2121	518	282	236	29	23	-	-	1852	1534	1169	246	10	-	5	1	5.
	6		1282	1282	5498	2785	2713	799	393	406	54	62	-	-	1951	1432	1516	297	11	3	10	-	6.
	7		595	595	2503	1256	1247	267	133	134	-	-	-	-	1006	809	718	94	3	-	1	1	7.
	8		837	837	3907	2008	1899	497	257	240	353	339	8	5	1549	1198	1077	136	42	-	41	18	8.
	9		595	595	2495	1290	1205	280	152	128	44	43	-	-	1021	710	654	71	2	4	21	10	9.
	10		955	955	4671	2419	2252	700	345	355	669	626	261	257	1729	1096	1235	80	33	-	507	51	10.
	11		576	576	2370	1173	1197	267	143	124	844	878	-	-	742	554	638	131	163	11	159	82	11.
	12		176	176	847	436	411	88	46	42	-	-	-	-	347	256	234	16	-	-	1	-	12.
	13		509	509	2185	1137	1048	247	125	122	14	8	-	-	962	721	640	94	41	11	70	29	13.
	Town Total	**23.54**	**8758**	**8758**	**37803**	**19257**	**18546**	**4693**	**2391**	**2302**	**2713**	**2679**	**269**	**262**	**14077**	**10302**	**10563**	**2033**	**447**	**63**	**1252**	**488**	**Town Total**
3204 (d) Madukkarai (PTS)																							**Madukkarai (PTS)**
	Ward 1		105	105	459	236	223	31	16	15	43	37	-	-	211	165	130	15	-	-	1	-	Ward 1.
	2		189	189	753	380	373	47	24	23	5	4	-	-	348	307	203	9	-	-	-	-	2.
	3		174	174	711	377	334	63	34	29	21	21	4	4	336	277	194	20	-	-	-	-	3.
	4		430	430	1801	912	889	186	106	80	233	213	-	-	623	417	505	147	4	2	11	10	4.
	5		149	149	684	339	345	67	35	32	6	3	-	-	256	202	154	47	-	-	-	-	5.
	6		133	133	580	298	282	46	25	21	-	-	-	-	241	186	146	9	-	-	-	-	6.
	7		199	199	713	359	354	71	39	32	-	-	-	-	249	185	230	67	6	4	-	-	7.
	8		204	204	810	422	388	74	47	27	-	-	-	-	302	204	230	3	-	-	-	-	8.
	9		360	360	1299	643	656	148	72	76	1	2	-	-	446	309	420	111	23	2	2	3	9.
	10		122	122	464	245	219	45	22	23	-	-	-	-	190	125	110	17	6	1	-	-	10.
	11		249	249	892	446	446	106	41	65	267	265	-	-	219	102	258	33	88	2	80	23	11.
	12		189	189	712	368	344	69	40	29	-	-	-	-	303	216	205	22	39	1	31	8	12.
	13		284	284	1056	517	539	62	29	33	21	18	-	-	401	304	264	133	54	58	10	15	13.
	14		553	553	2241	1177	1064	236	123	113	225	205	-	-	768	526	673	73	54	-	4	-	14.
	15		158	158	701	388	313	76	47	29	5	2	10	6	287	195	186	36	-	-	-	-	15.
	16		533	533	2433	1256	1177	280	155	125	162	155	-	-	940	707	593	100	-	-	-	-	16.
	17		445	445	1801	906	895	198	84	114	1	2	-	-	695	486	534	110	4	1	2	-	17.
	Town Total	**21.47**	**4476**	**4476**	**18110**	**9269**	**8841**	**1805**	**939**	**866**	**990**	**927**	**14**	**10**	**6815**	**4913**	**5035**	**952**	**278**	**71**	**141**	**59**	**Town Total**

URBAN PRIMARY CENSUS ABSTRACT

Location Code No.	Name of Town /Ward		Live Stock Fishing etc. (III)		Mining and Quarrying (IV)		Manufacturing, Processing, Servicing & Repairs in Household industry V(a)		Manufacturing, Processing, Servicing & Repairs in Other than Household industry V(b)		CATEGORY OF Constructions (VI)	
			(M)	(F)	(M)	(F)	(M)	(F)	(M)	(F)	(M)	(F)
1	2		24	25	26	27	28	29	30	31	32	33
3202(b) Kurichi (TP)												
	Ward	1	15	3	26	6	27	8	2335	206	524	94
		2	1	-	-	-	13	8	655	44	28	3
		3	3	-	-	-	7	1	734	31	74	10
		4	2	-	-	-	-	-	389	27	104	5
		5	3	2	-	-	1	2	331	27	61	14
		6	7	-	-	-	8	5	228	12	32	7
		7	2	2	-	-	1	1	292	10	42	10
		8	10	1	-	-	1	3	822	42	84	7
		9	-	1	-	-	2	1	203	10	37	3
		10	-	1	-	-	5	-	284	7	30	3
		11	-	-	-	-	6	1	121	11	33	2
		12	4	1	-	-	6	5	528	21	140	13
		13	-	-	-	-	4	3	638	47	125	44
	Town Total		**47**	**11**	**26**	**6**	**81**	**38**	**7560**	**495**	**1314**	**215**
3203 (c) Kuniyamuttur (TP)												
	Ward	1	1	-	-	-	68	9	150	18	7	-
		2	2	1	1	-	173	4	84	15	18	2
		3	47	105	-	-	101	8	170	27	30	23
		4	15	-	-	-	2	1	230	36	174	101
		5	7	-	1	-	2	-	329	30	131	72
		6	6	1	13	4	21	11	587	101	190	68
		7	2	-	-	-	4	1	385	50	47	8
		8	12	5	-	-	2	5	338	20	70	15
		9	1	1	-	-	-	-	345	27	35	1
		10	1	-	-	-	9	2	236	7	21	-
		11	3	2	-	-	2	-	143	8	19	4
		12	-	-	-	-	-	-	116	5	17	2
		13	-	-	-	-	16	2	224	11	14	-
	Town Total		**97**	**115**	**15**	**4**	**400**	**43**	**3337**	**355**	**773**	**296**
3204 (d) Madukkarai (PTS)												
	Ward	1	-	-	-	-	-	-	119	7	-	-
		2	-	-	-	-	-	-	195	1	1	-
		3	-	-	-	-	-	-	159	4	-	-
		4	1	-	66	19	-	-	174	29	70	36
		5	-	-	29	19	-	-	97	13	9	11
		6	-	-	-	-	-	-	138	8	2	-
		7	3	-	2	2	-	-	115	15	42	27
		8	-	-	-	-	-	-	100	-	79	3
		9	-	1	2	-	1	-	167	4	43	25
		10	-	-	-	-	1	-	42	2	19	6
		11	-	-	-	-	-	-	47	3	5	1
		12	1	-	-	-	4	2	57	2	5	-
		13	-	-	2	-	-	-	70	12	32	3
		14	11	2	22	1	6	1	209	8	77	15
		15	4	1	-	-	-	-	49	11	19	1
		16	4	1	-	-	1	-	170	12	34	16
		17	-	1	8	8	-	1	150	22	58	25
	Town Total		**24**	**6**	**131**	**49**	**13**	**4**	**2058**	**153**	**495**	**169**

CENSUS ABSTRACT

MAIN WORKERS Trade and Commerce (VII)		Transport, Storage & Communications (VIII)		Other services (IX)		Marginal Workers		Non-Workers		Name of Town/Ward
(M)	(F)	(M)	(F)	(M)	(F)	(M)	(F)	(M)	(F)	
34	35	36	37	38	39	40	41	42	43	2
										Kurichi (TP)
786	75	291	12	511	201	14	9	3650	7071	Ward 1
187	21	75	4	120	62	-	2	871	1751	2
239	30	76	5	136	58	-	-	1015	1944	3
125	18	77	4	131	58	-	1	668	1378	4
135	10	93	8	110	34	46	180	814	1288	5
489	9	234	33	536	38	-	5	1438	2859	6
242	23	162	5	147	78	-	-	850	1594	7
352	28	209	15	228	129	-	1	1636	2911	8
184	13	142	1	77	49	-	-	696	1204	9
133	9	452	31	190	61	5	1	1005	1827	10
81	15	100		68	60	-	1	618	924	11
133	15	247	21	221	112	6	16	1152	2159	12
182	32	148	5	146	88	-	-	1063	1952	13
3268	**298**	**2306**	**151**	**2621**	**1028**	**71**	**216**	**15476**	**28862**	**Town Total**
										Kuniyamuttur (TP)
22	5	19	-	17	9	-	-	412	790	Ward 1.
143	10	69	2	39	17	-	-	420	986	2.
91	8	47	2	145	28	-	-	381	810	3.
51	8	31	-	156	99	39	29	540	970	4.
242	30	63	8	379	105	6	18	1104	1857	5.
221	29	266	3	191	77	-	175	1269	2241	6.
110	11	107	1	59	22	1	-	537	1153	7.
324	20	129	4	119	49	-	2	931	1761	8.
101	6	80	1	69	21	-	-	636	1134	9.
203	5	148	2	77	13	-	2	1184	2170	10.
66	12	46	2	37	10	-	-	535	1066	11.
44	-	26	1	30	8	-	-	202	395	12.
127	9	79	4	69	28	-	-	497	954	13.
1745	**153**	**1110**	**30**	**1387**	**486**	**46**	**226**	**8648**	**16287**	**Town Total**
										Madukkarai (PTS)
2	-	2	-	6	8	-	-	106	208	Ward 1.
3	3	-	-	4	5	-	-	177	364	2.
2	1	14	-	19	15	-	-	183	314	3.
43	22	83	1	53	28	-	-	407	742	4.
4	-	9	-	6	4	-	-	185	298	5.
1	-	2	-	3	1	-	-	152	273	6.
25	8	26	-	11	11	-	3	129	284	7.
9	-	20	-	22	-	-	-	192	385	8.
29	13	29	-	124	63	-	-	223	545	9.
18	2	10	-	14	6	-	-	135	202	10.
19	-	3	-	16	4	-	2	188	411	11.
26	3	18	-	24	6	-	-	163	322	12.
39	16	15	2	42	27	1	4	252	402	13.
83	10	83	1	124	35	-	3	504	988	14.
49	13	23	1	42	9	2	5	200	272	15.
79	7	146	1	159	63	-	-	663	1077	16.
93	10	141	1	78	41	1	4	371	781	17.
524	**108**	**624**	**7**	**747**	**326**	**4**	**21**	**4230**	**7868**	**Town Total**

URBAN PRIMARY CENSUS ABSTRACT

L.C. No.	Name of Town / Ward	Area in Sq.kms.	No. of occupied residential houses	No. of house holds	Total Population (including Institutional & Houseless population)			Total Population in the age group (0-6)			Scheduled Castes		Scheduled Tribes		Literates		Total Main Workers (I - IX)		INDUSTRIAL Cultivators (I)		INDUSTRIAL Agricultural Labourers (II)		Name of Town /Ward
					(P)	(M)	(F)	(P)	(M)	(F)	(M)	(F)	(M)	(F)	(M)	(F)	(M)	(F)	(M)	(F)	(M)	(F)	
1	2	3	4	5	6	7	8	9	10	11	12	13	14	15	16	17	18	19	20	21	22	23	2
3205 (e) Sulur (TP)																							**Sulur (TP)**
	Ward 1		469	469	1873	932	941	281	141	140	567	959	-	-	593	407	528	221	1	-	147	133	Ward 1.
	2		338	338	1380	708	672	167	80	87	412	434	-	-	448	279	426	182	41	13	107	116	2.
	3		178	178	726	362	364	113	52	61	352	364	-	-	147	69	216	183	-	-	129	179	3.
	4		639	639	2419	1212	1207	268	135	133	414	444	-	-	804	522	719	255	8	-	146	96	4.
	5		494	494	1981	988	993	223	108	115	29	35	-	-	806	669	586	135	23	9	27	25	5.
	6		307	307	1176	595	581	134	70	64	-	-	-	-	441	321	357	90	26	4	60	42	6.
	7		296	296	1272	639	633	123	62	61	10	21	-	-	543	452	340	66	5	-	11	5	7.
	8		284	284	1079	558	521	102	50	52	-	-	-	-	479	347	331	78	11	-	24	21	8.
	9		276	276	1030	518	512	102	47	55	1	2	-	-	426	306	296	61	9	-	41	15	9.
	10		242	242	946	477	469	99	42	57	1	-	-	-	374	279	276	91	12	6	42	39	10.
	11		372	372	1501	766	735	143	66	77	5	4	-	-	668	539	437	89	24	2	39	17	11.
	12		478	478	1868	957	911	176	95	81	-	-	-	-	795	638	595	97	15	2	46	27	12.
	13		364	364	1464	748	716	127	69	58	6	5	-	-	550	392	465	143	13	2	80	55	13.
	14		249	249	1000	506	494	85	48	37	-	-	-	-	409	299	297	74	14	1	12	14	14.
	Town Total	**10.96**	**4986**	**4986**	**19715**	**9966**	**9749**	**2143**	**1065**	**1078**	**1807**	**1904**	**-**	**-**	**7483**	**5519**	**5869**	**1765**	**202**	**39**	**911**	**784**	**Town Total**
3206 (f) Periyanayakkanpalaiyam (VP)																							**Periyanayakkanpalaiyam (VP)**
	Ward 1		492	492	1980	1038	942	190	95	95	-	-	-	-	845	624	583	130	1	-	14	3	Ward 1.
	2		481	481	1888	975	913	238	128	110	253	269	3	3	721	508	572	184	3	-	10	6	2.
	3		280	280	1148	607	541	109	71	38	165	137	-	-	409	301	351	104	2	-	20	9	3.
	4		338	338	1328	683	645	179	91	88	-	-	-	-	475	294	400	99	11	-	42	55	4.
	5		144	144	560	298	262	49	26	23	51	42	-	-	197	102	167	14	-	-	47	1	5.
	6		353	353	1477	748	729	157	77	80	139	136	-	-	524	336	457	106	-	-	21	15	6.
	7		273	273	1116	571	545	119	68	51	-	-	1	2	440	328	347	51	4	-	40	5	7.
	8		433	433	1544	829	715	166	82	84	4	6	-	-	684	470	513	59	6	-	4	2	8.
	9		176	176	729	385	344	85	46	39	5	7	-	-	325	255	208	44	2	-	-	-	9.
	10		352	352	1394	791	603	144	74	70	33	29	-	-	694	464	442	71	2	1	2	-	10.
	11		307	308	1154	623	531	159	89	70	7	10	-	-	465	304	377	83	4	-	11	4	11.
	12		618	618	2540	1331	1209	287	162	125	64	63	2	2	1018	776	784	201	6	2	11	3	12.
	13		284	284	1185	594	591	119	72	47	6	6	1	3	449	404	328	91	-	-	9	3	13.
	Town Total	**9.38**	**4531**	**4532**	**18043**	**9473**	**8570**	**2001**	**1081**	**920**	**727**	**705**	**7**	**10**	**7246**	**5166**	**5529**	**1237**	**41**	**3**	**231**	**106**	**Town Total**
3207 (g) Kavundanpalaiyam (TP)																							**Kavundanpalaiyam (TP)**
	Ward 1		380	380	1404	766	638	206	119	87	56	53	-	-	514	312	482	84	35	-	-	-	Ward 1.
	2		239	239	988	496	492	146	71	75	125	120	-	-	270	192	292	55	1	-	3	1	2.
	3		145	145	594	297	297	81	38	43	26	24	-	-	198	118	180	48	-	-	-	-	3.
	4		365	365	1514	793	721	220	117	103	136	112	-	-	558	426	468	62	7	-	3	-	4.
	5		733	733	3132	1650	1482	740	245	225	180	170	-	-	1171	893	923	132	5	-	79	7	5.
	6		856	856	3717	1938	1779	438	222	216	206	173	-	-	1491	1158	1025	156	3	-	12	2	6.
	7		260	260	1092	533	559	102	44	58	5	5	-	-	429	372	304	54	11	-	2	1	7.
	8		574	574	2470	1323	1147	322	159	163	205	197	-	-	971	681	766	115	12	-	148	24	8.
	9		103	103	398	201	197	50	29	21	-	-	-	-	133	105	122	18	15	1	5	1	9.
	10		635	635	2541	1341	1200	347	179	168	2	3	-	-	966	658	788	129	13	-	3	-	10.
	11		626	626	2682	1363	1319	351	166	185	146	156	-	-	965	742	844	267	43	7	69	53	11.
	12		315	315	1473	746	727	199	102	97	107	108	-	-	453	386	437	121	2	2	52	18	12.
	Town Total	**8.55**	**5231**	**5231**	**22005**	**11447**	**10558**	**2932**	**1491**	**1441**	**1194**	**1121**	**-**	**-**	**8119**	**6043**	**6631**	**1241**	**147**	**10**	**376**	**107**	**Town Total**

URBAN PRIMARY

CATEGORY OF

Location Code No.	Name of Town /Ward		Live Stock Fishing etc. (III) (M)	(III) (F)	Mining and Quarrying (IV) (M)	(IV) (F)	Manufacturing, Processing, Servicing & Repairs in Household industry V(a) (M)	V(a) (F)	Other than Household industry V(b) (M)	V(b) (F)	Constructions (VI) (M)	(VI) (F)
1	2		24	25	26	27	28	29	30	31	32	33
3205 (e) Sulur (TP)												
	Ward	1	-	-	-	-	-	-	156	37	26	3
		2	-	-	-	-	5	3	114	11	21	3
		3	-	-	-	-	-	-	49	1	3	-
		4	4	-	-	-	10	7	215	63	37	21
		5	-	-	-	-	3	1	211	46	22	2
		6	5	-	-	-	2	3	107	15	3	-
		7	3	-	-	-	2	2	118	20	19	1
		8	-	-	-	-	2	4	139	27	11	1
		9	-	-	-	-	7	4	111	16	3	-
		10	-	-	-	-	1	1	119	21	4	2
		11	3	1	-	-	2	-	145	21	8	-
		12	2	-	-	-	11	1	247	21	13	-
		13	4	1	3	-	3	3	233	47	16	7
		14	-	-	1	-	-	-	170	31	21	6
	Town Total		**21**	**2**	**4**	**-**	**48**	**29**	**2134**	**377**	**207**	**46**
3206 (f) Periyanayakkanpalaiyam (VP)												
	Ward	1	1	1	-	-	-	-	405	89	39	2
		2	2	-	-	-	6	1	372	112	38	10
		3	13	2	-	-	-	1	206	50	54	25
		4	7	-	-	-	16	-	257	35	6	-
		5	-	-	-	-	-	-	94	9	8	1
		6	2	1	-	-	-	-	157	19	167	48
		7	1	2	-	-	3	-	212	35	11	-
		8	2	-	-	-	-	-	377	28	19	-
		9	-	-	-	-	-	-	135	16	2	-
		10	-	-	-	-	-	-	237	12	11	3
		11	1	1	-	-	3	3	179	26	31	14
		12	3	2	-	-	3	1	432	97	50	7
		13	1	-	-	-	-	-	224	58	13	-
	Town Total		**33**	**9**	**-**	**-**	**31**	**6**	**3287**	**586**	**449**	**110**
3207 (g) Kavundanpalaiyam (TP)												
	Ward	1	3	1	-	-	3	-	219	47	67	18
		2	-	-	-	-	44	23	68	2	39	2
		3	-	-	-	-	-	-	74	24	24	9
		4	-	-	-	-	9	6	123	10	20	-
		5	3	-	-	-	2	1	353	40	44	16
		6	2	1	-	-	6	-	316	17	61	7
		7	1	2	-	-	17	-	122	17	14	2
		8	3	-	-	-	4	2	320	20	38	10
		9	-	-	-	-	48	9	22	3	1	-
		10	3	-	1	-	128	35	305	28	96	26
		11	1	-	-	-	84	37	370	97	60	15
		12	1	6	-	-	-	-	140	18	43	14
	Town Total		**17**	**10**	**1**	**-**	**345**	**113**	**2432**	**303**	**507**	**119**

CENSUS ABSTRACT

MAIN WORKERS

Trade and Commerce (VII) (M)	(VII) (F)	Transport, Storage & Communications (VIII) (M)	(VIII) (F)	Other services (IX) (M)	(IX) (F)	Marginal Workers (M)	(F)	Non-Workers (M)	(F)	Name of Town/Ward
34	35	36	37	38	39	40	41	42	43	2
										Sulur (TP)
44	6	51	-	103	42	-	2	404	718	Ward 1.
38	6	37	-	63	30	-	-	282	490	- 2.
1	-	18	-	16	3	-	-	146	181	- 3.
117	22	78	1	104	45	1	1	492	951	- 4.
129	14	46	2	125	36	1	2	401	856	- 5.
64	5	45	5	45	16	-	-	238	491	- 6.
62	7	33	-	87	31	-	1	299	566	- 7.
65	5	34	-	45	20	-	-	227	443	- 8.
54	9	26	-	45	17	-	2	222	449	- 9.
49	7	20	1	29	14	1	55	200	323	- 10.
56	9	28	2	132	37	-	-	329	646	- 11.
61	6	95	1	105	39	-	-	362	814	- 12.
37	10	28	-	48	18	-	-	283	573	- 13.
24	9	27	-	28	13	-	-	209	420	- 14.
801	**115**	**566**	**12**	**975**	**361**	**3**	**63**	**4094**	**7921**	**Town Total**
										Periyanayakkanpalaiyam (TP)
52	8	17	-	54	27	-	-	455	812	Ward 1.
33	9	15	-	93	46	6	3	397	726	- 2.
23	6	9	1	24	10	-	-	256	437	- 3.
22	2	26	-	13	7	-	-	283	546	- 4.
8	1	2	-	8	2	-	-	131	248	- 5.
24	1	9	-	77	22	-	3	291	620	- 6.
35	2	5	-	36	7	-	-	224	494	- 7.
46	7	13	-	46	22	1	-	315	656	- 8.
27	2	5	1	37	25	-	-	177	300	- 9.
36	13	17	-	137	42	-	2	349	530	- 10.
67	7	26	2	55	26	-	-	246	448	- 11.
91	15	27	2	161	72	-	-	547	1008	- 12.
41	5	8	-	32	25	-	-	266	500	- 13.
505	**78**	**179**	**6**	**773**	**333**	**7**	**8**	**3937**	**7325**	**Town Total**
										Kavundanpalaiyam (TP)
58	6	59	1	38	11	-	-	284	554	Ward 1.
46	13	28	-	63	14	-	-	204	437	- 2.
29	8	28	2	25	5	-	-	117	249	- 3.
87	11	70	3	149	32	-	-	325	659	- 4.
214	24	112	1	111	43	2	5	725	1345	- 5.
134	13	105	2	386	114	-	1	913	1622	- 6.
52	8	44	-	41	24	7	1	222	504	- 7.
122	16	48	2	71	41	-	-	557	1032	- 8.
14	-	11	2	6	2	-	-	79	179	- 9.
117	6	57	1	65	33	-	-	553	1071	- 10.
105	16	46	4	66	38	3	8	516	1044	- 11.
69	10	38	2	92	51	-	-	309	606	- 12.
1047	**131**	**646**	**20**	**1113**	**406**	**12**	**15**	**4804**	**9302**	**Town Total**

URBAN PRIMARY CENSUS ABSTRACT

L.C. No.	Name of Town / Ward	Area in Sq.kms.	No. of occupied residential houses	No. of house holds	Total Population (including Institutional & Houseless population)			Total Population in the age group (0-6)			Scheduled Castes		Scheduled Tribes		Literates		Total Main Workers (I - IX)		INDUSTRIAL Cultivators (I)		INDUSTRIAL Agricultural Labourers (II)		Name of Town /Ward
					(P)	(M)	(F)	(P)	(M)	(F)	(M)	(F)	(M)	(F)	(M)	(F)	(M)	(F)	(M)	(F)	(M)	(F)	
1	2	3	4	5	6	7	8	9	10	11	12	13	14	15	16	17	18	19	20	21	22	23	2
3208	**Vellalore (TP)**																						**Vellalore (TP)**
	Ward 1		339	339	927	448	479	71	33	38	18	23	-	-	401	347	240	35	-	-	22	6	Ward 1.
	2		221	221	914	452	462	71	27	44	20	22	-	-	371	260	239	29	3	-	9	8	2.
	3		426	426	1739	891	848	184	105	79	399	398	-	-	554	371	571	42	48	-	312	16	3.
	4		166	166	642	313	329	65	35	30	1	9	-	-	248	176	160	42	10	-	7	8	4.
	5		238	238	908	468	440	79	40	39	-	-	-	-	388	269	246	29	18	-	43	7	5.
	6		178	178	685	364	321	68	32	36	-	1	-	-	270	171	176	19	9	1	45	12	6.
	7		386	386	1649	848	801	149	76	73	7	9	-	-	607	404	469	80	142	11	52	55	7.
	8		283	283	1158	572	586	85	42	43	2	3	-	-	402	283	376	59	29	1	150	53	8.
	9		271	271	1122	550	572	123	57	66	94	102	-	-	393	297	293	23	12	-	60	6	9.
	10		163	163	647	315	332	62	29	33	-	-	-	-	254	189	182	27	2	-	44	13	10.
	11		385	385	1582	809	773	160	84	76	9	4	-	-	646	415	462	84	34	8	75	20	11.
	12		139	139	551	262	289	49	22	27	262	289	-	-	213	144	126	30	1	-	30	24	12.
	13		246	246	965	474	491	90	46	44	267	297	-	-	324	239	255	55	25	1	93	28	13.
	14		215	215	899	464	435	100	48	52	54	54	-	-	375	257	256	53	11	-	41	11	14.
	Town Total	**16.18**	**3656**	**3656**	**14388**	**7230**	**7158**	**1356**	**676**	**680**	**1133**	**1211**	**-**	**-**	**5446**	**3822**	**4051**	**607**	**344**	**22**	**983**	**267**	**Town Total**
3209	**Veerapandi (TP)**																						**Veerapandi (TP)**
	Ward 1		283	284	1108	561	547	140	73	67	180	184	-	-	309	159	356	219	23	5	202	170	Ward 1.
	2		76	76	296	154	142	35	16	19	-	-	-	-	86	46	102	54	9	2	31	41	2.
	3		132	132	520	255	265	39	19	20	-	-	-	-	183	120	169	101	9	5	27	60	3.
	4		179	179	713	361	352	54	28	26	-	-	-	-	268	182	211	103	12	2	37	51	4.
	5		330	330	1371	750	621	130	69	61	124	133	-	-	548	325	411	171	32	18	124	89	5.
	6		93	93	328	160	168	31	21	10	-	-	-	-	95	63	98	11	1	-	23	1	6.
	7		117	117	420	217	203	32	18	14	-	-	-	-	172	121	128	33	6	1	18	5	7.
	8		211	211	846	446	400	75	35	40	243	235	-	-	263	162	292	103	19	4	204	86	8.
	9		193	193	716	391	325	67	39	28	38	38	3	-	310	230	224	53	16	-	46	20	9.
	10		251	259	1053	551	502	109	54	55	62	70	20	17	433	313	321	96	44	7	22	31	10.
	11		461	461	1954	1004	950	109	57	52	226	205	11	17	932	815	509	66	-	-	-	-	11.
	Town Total	**12.35**	**2326**	**2335**	**9325**	**4850**	**4475**	**821**	**429**	**392**	**873**	**865**	**34**	**34**	**3599**	**2536**	**2821**	**1010**	**171**	**44**	**734**	**554**	**Town Total**
3210	**Veerakeralam (TP)**																						**Veerakeralam (TP)**
	Ward 1		120	120	486	239	247	65	36	29	100	106	-	-	145	111	159	64	6	-	77	43	Ward 1.
	2		169	169	612	298	314	72	30	42	-	-	1	-	248	219	173	31	25	-	4	9	2.
	3		110	110	393	203	190	39	26	13	-	-	-	-	163	133	121	25	13	-	17	18	3.
	4		122	122	483	236	247	72	30	42	-	-	-	-	202	185	135	33	5	1	-	2	4.
	5		455	455	1920	983	937	226	110	116	152	144	-	-	693	480	594	106	21	-	319	68	5.
	6		411	411	1648	842	806	213	109	104	57	45	-	-	627	423	506	153	26	1	122	100	6.
	7		186	186	756	378	378	73	31	42	7	10	-	-	245	167	252	148	2	1	104	125	7.
	8		502	506	2024	998	1026	199	98	101	192	218	-	-	710	545	611	270	30	12	216	199	8.
	9		111	111	426	217	209	31	17	14	-	-	-	-	176	130	140	52	13	1	27	29	9.
	10		231	231	912	461	451	90	48	42	2	1	-	-	268	174	281	75	6	-	50	31	10.
	11		61	61	297	146	151	38	16	22	-	-	-	-	105	87	80	4	3	-	13	2	11.
	12		160	160	615	320	295	89	46	43	87	77	-	-	178	134	201	83	2	-	67	27	12.
	Town Total	**8.99**	**2638**	**2642**	**10572**	**5321**	**5251**	**1207**	**597**	**610**	**597**	**601**	**1**	**-**	**3760**	**2788**	**3253**	**1044**	**152**	**16**	**1016**	**653**	**Town Total**

URBAN PRIMARY

Location Code No.	Name of Town /Ward		Live Stock Fishing etc. (III)		Mining and Quarrying (IV)		Manufacturing, Processing, Servicing & Repairs in Household industry V(a)		Manufacturing, Processing, Servicing & Repairs in Other than Household industry V(b)		CATEGORY OF Constructions (VI)	
			(M)	(F)	(M)	(F)	(M)	(F)	(M)	(F)	(M)	(F)
1	2		24	25	26	27	28	29	30	31	32	33
3208	**Vellalore (TP)**											
	Ward	1	1	-	-	-	79	6	72	6	2	-
		2	-	-	-	-	94	1	91	5	2	1
		3	-	-	-	-	44	21	135	2	1	-
		4	-	-	-	-	14	5	84	10	4	-
		5	-	-	-	-	1	-	141	4	2	-
		6	-	-	-	-	6	-	88	1	1	-
		7	2	-	-	-	3	2	217	3	4	-
		8	-	-	-	-	3	-	150	-	3	-
		9	-	-	-	-	3	2	140	5	14	-
		10	-	-	-	-	4	1	96	2	-	-
		11	15	-	-	-	4	1	248	12	17	7
		12	1	-	-	-	-	-	65	-	-	-
		13	1	-	-	-	-	-	77	4	6	-
		14	-	-	-	-	26	7	132	7	-	-
	Town Total		**20**	**-**	**-**	**-**	**281**	**46**	**1736**	**61**	**56**	**8**
3209	**Veerapandi (TP)**											
	Ward	1	6	1	-	-	-	-	88	19	4	2
		2	2	-	-	-	2	-	31	5	12	1
		3	3	2	-	-	1	-	69	19	20	5
		4	-	-	-	-	-	-	115	36	1	-
		5	2	1	-	-	40	17	142	29	9	-
		6	1	-	-	-	16	1	40	5	7	-
		7	-	4	-	-	9	-	67	13	-	-
		8	-	-	-	-	-	-	44	5	-	-
		9	-	-	-	-	1	-	119	14	4	-
		10	4	1	-	-	-	-	167	35	6	1
		11	-	-	-	-	-	-	483	32	2	-
	Town Total		**18**	**9**	**-**	**-**	**69**	**18**	**1365**	**212**	**65**	**9**
3210	**Veerakeralam (TP)**											
	Ward	1	-	-	-	-	-	-	26	6	2	4
		2	-	-	-	-	2	-	60	7	8	-
		3	-	-	-	-	-	-	46	5	5	-
		4	-	-	-	-	-	-	51	9	2	-
		5	11	2	-	-	-	-	105	13	10	-
		6	4	-	4	-	2	5	154	26	19	2
		7	2	1	-	-	2	3	69	10	22	-
		8	5	1	1	-	4	-	139	23	29	6
		9	1	-	-	-	3	2	50	9	2	3
		10	4	-	-	-	2	3	113	20	14	-
		11	-	-	-	-	9	-	28	-	5	-
		12	2	-	-	-	5	4	40	14	31	22
	Town Total		**31**	**4**	**5**	**-**	**29**	**17**	**881**	**142**	**149**	**37**

CENSUS ABSTRACT

MAIN WORKERS Trade and Commerce (VII)		Transport, Storage & Communications (VIII)		Other services (IX)		Marginal Workers		Non-Workers		Name of Town/Ward	
(M)	(F)	(M)	(F)	(M)	(F)	(M)	(F)	(M)	(F)		
34	35	36	37	38	39	40	41	42	43	2	
										Vellalore (TP)	
17	-	4	-	43	17	-	-	208	444	Ward	1
16	3	11	-	13	11	-	-	213	433		2
14	1	1	-	16	2	-	57	320	749		3
12	9	3	1	26	9	5	16	148	271		4
14	6	5	1	22	11	-	-	222	411		5
13	2	3	-	11	3	-	-	188	302		6
26	4	9	-	14	5	1	6	378	715		7
16	-	10	-	15	5	-	-	196	527		8
12	2	36	-	16	8	-	-	257	549		9
9	1	8	-	19	10	-	-	133	305		10
29	14	11	-	29	22	-	-	347	689		11
2	-	4	-	23	6	-	-	136	259		12
14	-	9	1	30	21	-	-	219	436		13
16	1	7	1	23	26	-	-	208	382		14
210	**43**	**121**	**4**	**300**	**156**	**6**	**79**	**3173**	**6472**	**Town Total**	
										Veerapandi (TP)	
22	21	3	-	8	1	-	-	205	328	Ward	1
8	4	3	-	4	1	-	-	52	88		2
15	5	11	-	14	5	-	-	86	164		3
17	3	12	1	17	10	-	4	150	245		4
22	4	15	1	25	12	-	2	339	448		5
7	1	-	-	3	3	-	-	62	157		6
16	4	5	-	7	6	-	-	89	170		7
11	1	2	-	12	7	-	-	154	297		8
11	7	8	1	19	11	-	-	167	272		9
36	9	11	-	31	12	-	-	230	406		10
9	5	4	2	11	27	-	-	495	884		11
174	**64**	**74**	**5**	**151**	**95**	**-**	**6**	**2029**	**3459**	**Town Total**	
										Veerakeralam (TP)	
8	4	6	-	34	7	-	-	80	183	Ward	1
23	1	11	-	38	14	-	-	125	283		2
18	1	4	-	18	1	-	-	82	165		3
22	4	12	-	43	17	-	-	101	214		4
45	6	26	1	57	16	-	-	389	831		5
93	6	25	-	57	13	-	-	336	653		6
17	1	6	-	28	7	-	-	126	230		7
77	9	31	1	79	19	1	-	386	756		8
13	1	14	-	17	7	-	-	77	157		9
27	2	17	1	48	18	-	-	180	376		10
11	1	4	-	7	1	-	-	66	147		11
33	8	4	-	17	8	-	-	119	212		12
387	**44**	**160**	**3**	**443**	**128**	**1**	**-**	**2067**	**4207**	**Town Total**	

URBAN PRIMARY

L.C. No.	Name of Town / Ward	Area in Sq.kms.	No. of occupied residential houses	No. of house holds	Total Population (including Institutional & Houseless population)			Total Population in the age group (0-6)		
					(P)	(M)	(F)	(P)	(M)	(F)
1	2	3	4	5	6	7	8	9	10	11
3211	**Kurudampalaiyam (VP)**									
	Ward 1		393	393	1500	815	685	171	88	83
	2		248	248	885	471	414	97	50	47
	3		312	312	1192	617	575	113	51	62
	4		374	374	1486	782	704	137	63	74
	5		305	305	1151	589	562	137	64	73
	6		155	155	573	299	274	54	32	22
	7		71	71	281	143	138	34	15	19
	8		312	312	1075	576	499	139	68	71
	9		210	210	861	443	418	115	61	54
	10		306	306	1085	564	521	145	73	72
	Town Total	**6.55**	**2686**	**2686**	**10089**	**5299**	**4790**	**1142**	**565**	**577**
3212	**Perur (TP)**									
	Ward 1		181	181	781	404	377	62	31	31
	2		196	206	865	456	409	102	60	42
	3		214	216	860	428	432	91	37	54
	4		143	143	544	277	267	66	39	27
	5		96	96	485	244	241	38	22	16
	6		152	152	674	351	323	72	46	26
	7		97	97	412	190	222	31	12	19
	8		181	183	700	344	356	71	43	28
	9		64	64	279	149	130	33	22	11
	10		138	138	566	284	282	67	35	32
	11		152	152	657	340	317	51	34	17
	Town Total	**6.11**	**1614**	**1628**	**6823**	**3467**	**3356**	**684**	**381**	**303**
3213	**Perur Chettipalaiyam (VP)**									
	Ward 1		497	497	1958	994	964	238	120	118
	2		148	148	562	273	289	79	34	45
	3		342	342	1377	707	670	103	52	51
	4		142	142	584	298	286	82	42	40
	5		199	199	865	450	415	104	56	48
	6		212	212	876	439	437	139	64	75
	7		228	228	818	397	421	91	44	47
	8		220	220	806	401	405	95	51	44
	9		385	385	1389	703	686	192	92	100
	Town Total	**11.18**	**2373**	**2373**	**9235**	**4662**	**4573**	**1123**	**555**	**568**

CENSUS ABSTRACT

Scheduled Castes		Scheduled Tribes		Literates		Total Main Workers (I - IX)		INDUSTRIAL Cultivators (I)		INDUSTRIAL Agricultural Labourers (II)		Name of Town /Ward
(M)	(F)	(M)	(F)	(M)	(F)	(M)	(F)	(M)	(F)	(M)	(F)	
12	13	14	15	16	17	18	19	20	21	22	23	2
												Kurudampalaiyam (VP)
60	56	-	-	551	338	511	178	8	3	50	69	Ward 1
-	-	-	-	385	261	286	57	21	-	6	-	2
13	9	-	-	503	358	380	69	9	1	7	1	3
159	179	-	-	583	438	456	133	24	25	89	53	4
106	106	-	-	447	319	347	169	29	13	62	122	5
-	-	-	-	247	168	184	35	13	-	36	17	6
-	-	-	-	121	88	90	11	8	-	20	-	7
17	13	-	-	455	297	363	78	18	6	3	3	8
304	278	-	-	288	205	259	60	13	-	148	39	9
1	1	-	-	344	199	360	177	19	16	110	122	10
660	**642**	**-**	**-**	**3924**	**2671**	**3236**	**967**	**162**	**64**	**531**	**426**	**Town Total**
												Perur (TP)
38	34	-	-	288	218	232	62	85	28	4	1	Ward 1
64	59	-	-	328	241	243	64	2	-	9	15	2
134	127	-	-	319	238	257	89	4	1	64	41	3
196	208	-	-	164	108	167	76	-	-	76	61	4
52	62	-	-	112	70	179	121	38	22	107	95	5
-	-	-	-	229	175	218	70	6	-	56	43	6
-	-	-	-	174	173	135	25	6	-	-	-	7
-	-	-	-	263	227	189	57	1	-	11	10	8
-	-	-	-	124	84	82	14	6	1	5	7	9
-	-	-	-	196	145	166	47	4	-	33	27	10
6	7	-	-	249	202	196	17	26	1	37	51	11
490	**497**	**-**	**-**	**2446**	**1881**	**2064**	**695**	**178**	**53**	**402**	**351**	**Town Total**
												Perur Chettipalaiyam (VP)
94	98	-	-	739	484	593	94	3	3	79	36	Ward 1
-	-	-	-	186	117	160	67	9	-	66	51	2
130	118	-	-	554	412	418	112	16	3	77	46	3
-	-	-	-	196	120	163	62	6	-	28	40	4
84	63	-	-	245	144	263	89	4	-	119	67	5
201	204	-	-	243	140	252	144	13	2	148	129	6
-	-	-	-	281	220	225	142	-	-	76	123	7
69	81	-	-	268	226	216	113	23	1	97	97	8
357	343	-	-	354	246	462	323	5	1	261	272	9
	907	**-**	**-**	**3066**	**2109**	**2752**	**1146**	**79**	**10**	**951**	**861**	**Town Total**

Location Code No.	Name of Town /Ward		Live Stock Fishing etc. (III) (M)	(III) (F)	Mining and Quarrying (IV) (M)	(IV) (F)	Manufacturing, Processing, Servicing & Repairs in Household industry V(a) (M)	V(a) (F)	Other than Household industry V(b) (M)	V(b) (F)	Constructions (VI) (M)	(VI) (F)
1	2		24	25	26	27	28	29	30	31	32	33
3211	Kurudampalaiyam (VP)											
	Ward	1	3	5	-	-	5	4	281	36	89	32
		2	-	-	-	-	1	-	177	35	23	5
		3	-	-	-	-	5	3	185	29	18	1
		4	2	-	-	-	6	-	171	9	10	-
		5	4	-	-	-	2	-	136	13	18	-
		6	-	-	-	-	-	-	111	14	1	-
		7	-	-	-	-	-	-	40	6	-	-
		8	2	-	-	-	-	1	254	50	9	2
		9	-	-	-	-	-	-	62	14	2	-
		10	5	3	-	-	-	-	162	19	9	7
	Town Total		**16**	**8**	**-**	**-**	**19**	**8**	**1579**	**225**	**179**	**47**
3212	Perur (TP)											
	Ward	1	1	-	-	-	-	-	36	4	6	6
		2	2	1	-	-	-	8	54	2	26	1
		3	1	-	-	-	3	-	69	14	12	1
		4	-	-	-	-	-	4	31	-	24	1
		5	-	-	-	-	-	-	16	1	-	-
		6	-	-	-	-	-	-	58	5	11	7
		7	-	-	-	-	3	4	29	3	3	-
		8	-	1	-	-	-	-	70	15	8	6
		9	-	-	-	-	6	1	29	1	1	-
		10	2	-	-	-	9	4	55	9	2	-
		11	3	-	-	-	10	-	64	5	5	2
	Town Total		**9**	**2**	**-**	**-**	**31**	**21**	**511**	**59**	**98**	**24**
3213	Perur Chettipalaiyam (VP)											
	Ward	1	20	-	-	-	27	7	225	10	32	9
		2	6	1	-	-	-	-	40	6	2	-
		3	18	1	-	-	1	2	112	21	11	2
		4	5	2	-	-	-	-	63	10	4	1
		5	-	-	-	-	1	3	58	10	3	1
		6	-	-	-	-	-	-	39	3	22	2
		7	13	-	-	-	3	3	44	4	39	1
		8	4	-	-	-	1	1	43	3	13	3
		9	11	2	-	-	9	8	76	9	42	4
	Town Total		**77**	**6**	**-**	**-**	**42**	**24**	**700**	**76**	**168**	**23**

MAIN WORKERS Trade and Commerce (VII) (M)	(VII) (F)	Transport, Storage & Communications (VIII) (M)	(VIII) (F)	Other services (IX) (M)	(IX) (F)	Marginal Workers (M)	(F)	Non-Workers (M)	(F)	Name of Town/Ward	
34	35	36	37	38	39	40	41	42	43	2	
										Kurudampalaiyam (VP)	
28	11	15	-	32	18	-	1	304	506	Ward	1
17	8	11	-	30	9	-	-	185	357		2
59	6	19	-	78	28	-	-	237	506		3
83	10	11	5	60	31	-	-	326	571		4
47	3	10	2	39	16	1	26	241	367		5
7	3	6	-	10	1	-	-	115	239		6
12	-	5	-	5	5	-	-	53	127		7
42	3	12	-	23	13	-	-	213	421		8
14	3	9	-	11	4	-	-	184	358		9
34	2	2	1	19	7	-	11	204	333		10
343	**49**	**100**	**8**	**307**	**132**	**1**	**38**	**2062**	**3785**	**Town Total**	
										Perur (TP)	
48	11	3	-	49	12	-	-	172	315	Ward	1
60	10	28	-	62	27	-	-	213	345		2
45	10	13	1	46	21	-	-	171	343		3
19	4	1	-	16	6	-	-	110	191		4
13	1	3	-	2	2	-	-	65	120		5
37	9	19	2	31	4	-	-	133	253		6
42	6	4	-	48	12	-	-	55	197		7
41	6	16	-	42	19	1	7	154	292		8
13	1	7	-	15	3	-	-	67	116		9
27	2	14	-	20	5	-	2	118	233		10
16	4	11	-	24	7	-	-	144	247		11
361	**64**	**119**	**3**	**355**	**118**	**1**	**9**	**1402**	**2652**	**Town Total**	
										Perur Chettipalaiyam (VP)	
116	11	39	1	52	17	-	-	401	870	Ward	1
8	3	15	1	14	5	-	-	113	222		2
55	10	71	10	57	17	-	-	289	558		3
35	1	9	-	13	8	-	-	135	224		4
40	3	17	1	21	4	-	-	187	326		5
10	1	8	1	12	6	-	-	187	293		6
19	2	19	-	12	9	-	1	172	278		7
16	4	8	-	11	4	1	1	184	291		8
18	11	12	-	28	16	-	-	241	363		9
317	**46**	**198**	**14**	**220**	**86**	**1**	**2**	**1909**	**3425**	**Town Total**	

URBAN PRIMARY CENSUS ABSTRACT

L.C. No.	Name of Town / Ward	Area in Sq.kms.	No. of occupied residential houses	No. of house holds	Total Population (including Institutional & Houseless population)			Total Population in the age group (0-6)			Scheduled Castes		Scheduled Tribes		Literates		Total Main Workers (I - IX)		INDUSTRIAL Cultivators (I)		INDUSTRIAL Agricultural Labourers (II)		Name of Town /Ward
					(P)	(M)	(F)	(P)	(M)	(F)	(M)	(F)	(M)	(F)	(M)	(F)	(M)	(F)	(M)	(F)	(M)	(F)	
1	2	3	4	5	6	7	8	9	10	11	12	13	14	15	16	17	18	19	20	21	22	23	2
3214	**Saravanampatti (TP)**																						**Saravanampatti (TP)**
	Ward 1		245	245	932	477	455	126	61	65	14	21	-	-	377	273	293	51	2	-	36	10	Ward 1
	2		214	214	812	418	394	119	68	51	-	-	-	-	304	218	259	37	3	2	36	18	2
	3		594	594	2356	1225	1131	301	150	151	-	-	-	-	951	651	741	117	9	-	15	6	3
	4		127	127	517	279	238	57	32	25	-	-	-	-	72	38	151	7	-	-	57	3	4
	5		471	471	1915	1004	911	194	93	101	27	23	-	-	819	606	574	126	44	23	24	15	5
	6		116	116	425	218	207	32	20	12	80	74	-	-	137	92	158	79	24	-	70	71	6
	7		219	219	915	478	437	92	44	48	-	-	-	-	379	272	263	63	8	2	20	-	7
	8		105	105	417	222	195	29	17	12	-	-	-	-	158	101	124	8	-	-	30	6	8
	9		138	138	556	267	289	95	43	52	267	289	-	-	97	65	172	130	-	-	164	127	9
	10		121	121	431	227	204	31	17	14	-	-	-	-	184	124	124	32	20	4	17	14	10
	11		120	120	484	243	241	59	30	29	46	40	-	-	190	134	144	26	14	2	22	10	11
	12		261	261	993	530	463	95	52	43	-	-	-	-	428	280	311	31	1	-	24	4	12
	Town Total	**11.76**	**2731**	**2731**	**10753**	**5588**	**5165**	**1230**	**627**	**603**	**434**	**447**	**-**	**-**	**4096**	**2854**	**3314**	**707**	**125**	**33**	**515**	**284**	**Town Total**
3215	**Chinnavedampatti (TP)**																						**Chinnavedampatti (TP)**
	Ward 1		119	119	441	211	230	40	16	24	6	5	-	-	164	129	122	45	17	2	8	12	Ward 1
	2		158	158	621	321	300	100	50	50	321	297	-	-	92	59	200	40	-	-	189	36	2
	3		163	163	638	328	310	68	36	32	64	74	-	-	225	136	193	46	22	2	12	29	3
	4		316	316	1181	602	579	130	70	60	30	27	-	-	362	243	363	33	13	-	114	17	4
	5		105	105	407	215	192	45	27	18	16	28	-	-	136	85	133	14	19	-	67	13	5
	6		205	205	834	474	360	86	39	47	26	19	-	-	366	181	288	75	18	1	14	9	6
	7		285	285	1219	621	598	166	89	77	508	492	-	-	377	234	415	186	-	-	148	159	7
	8		153	153	631	329	302	56	27	29	-	-	-	-	232	145	213	24	21	1	74	10	8
	9		137	137	499	245	254	59	23	36	2	2	-	-	199	154	171	40	26	2	26	23	9
	10		137	137	499	239	260	38	19	19	-	-	-	-	157	123	141	12	-	-	10	-	10
	11		93	93	333	171	162	30	22	8	-	-	-	-	118	78	100	28	2	-	42	23	11
	12		106	106	451	222	229	49	19	30	-	-	-	-	165	124	147	10	9	2	31	5	12
	Town Total	**12.32**	**1977**	**1977**	**7754**	**3978**	**3776**	**867**	**437**	**430**	**973**	**944**	**-**	**-**	**2593**	**1691**	**2486**	**553**	**147**	**10**	**735**	**336**	**Town Total**
3216	**Narasimhanayakkanpalaiyam (TP)**																						**Narasimhanayakkanpalaiyam (TP)**
	Ward 1		145	145	557	287	270	57	28	29	-	-	-	-	228	152	181	53	6	-	6	10	Ward 1
	2		123	123	481	245	236	63	27	36	-	-	-	-	156	104	155	73	3	-	57	47	2
	3		71	71	265	144	121	18	10	8	-	-	-	-	116	81	92	33	19	3	10	5	3
	4		121	121	469	242	227	56	32	24	26	28	-	-	166	123	146	51	3	-	32	30	4
	5		131	131	519	261	258	76	40	36	42	40	-	-	167	138	159	39	2	-	44	17	5
	6		137	137	513	280	233	45	26	19	-	-	-	-	209	127	161	33	4	-	17	17	6
	7		409	409	1597	847	750	172	87	85	151	134	-	-	653	493	156	144	5	3	22	11	7
	8		143	143	524	283	241	63	28	35	-	-	-	-	233	141	182	51	-	2	19	17	8
	9		223	223	869	450	419	84	44	40	5	1	-	-	361	297	281	107	29	30	3	10	9
	10		53	53	198	101	97	17	11	6	-	-	-	-	69	38	57	39	4	6	2	22	10
	11		256	256	980	510	470	113	56	57	47	56	-	-	300	172	332	139	11	2	99	93	11
	Town Total	**6.37**	**1812**	**1812**	**6972**	**3650**	**3322**	**764**	**389**	**375**	**271**	**259**	**-**	**-**	**2658**	**1866**	**2262**	**762**	**86**	**46**	**311**	**279**	**Town Total**

URBAN PRIMARY CENSUS ABSTRACT

Location Code No.	Name of Town /Ward	Live Stock Fishing etc. (III)		Mining and Quarrying (IV)		Manufacturing, Processing, Servicing & Repairs in: Household industry V(a)		Manufacturing, Processing, Servicing & Repairs in: Other than Household industry V(b)		CATEGORY OF Constructions (VI)	
		(M)	(F)	(M)	(F)	(M)	(F)	(M)	(F)	(M)	(F)
1	2	24	25	26	27	28	29	30	31	32	33
3214	**Saravanampatti (TP)**										
	Ward 1	1	-	-	-	-	-	180	27	11	1
	2	-	-	-	-	-	-	152	10	2	-
	3	-	1	-	-	12	8	480	60	68	9
	4	-	-	-	-	14	-	44	2	1	-
	5	9	-	-	-	14	1	304	40	34	10
	6	-	-	1	-	2	-	45	4	6	1
	7	-	-	-	-	8	3	118	8	30	1
	8	-	-	-	-	-	-	68	-	2	-
	9	-	-	-	-	-	-	6	2	-	-
	10	-	-	-	-	1	-	64	9	2	-
	11	-	-	-	-	-	-	71	4	6	3
	12	1	1	-	-	1	-	200	15	9	1
	Town Total	**11**	**2**	**1**	**-**	**52**	**12**	**1732**	**181**	**171**	**26**
3215	**Chinnavedampatti (TP)**										
	Ward 1	1	-	-	-	-	-	69	21	1	-
	2	-	-	-	-	-	-	6	-	-	-
	3	-	-	-	-	1	-	95	9	1	-
	4	2	-	-	-	2	3	139	5	15	1
	5	-	-	-	-	-	-	39	1	1	-
	6	-	-	-	-	-	-	138	17	12	4
	7	-	-	-	-	-	-	153	21	2	-
	8	-	-	-	-	2	-	107	8	-	-
	9	-	-	-	-	3	3	76	8	7	-
	10	-	-	-	-	-	-	49	6	64	-
	11	-	-	-	-	-	-	49	3	-	-
	12	-	-	-	-	-	-	97	2	-	-
	Town Total	**3**	**-**	**-**	**-**	**8**	**3**	**1017**	**101**	**103**	**5**
3216	**Narasimhanayakkanpalaiyam (TP)**										
	Ward 1	-	-	-	-	1	-	141	31	-	-
	2	-	-	-	-	-	1	77	21	1	-
	3	-	-	-	-	-	-	55	21	-	-
	4	-	-	-	-	-	1	94	16	-	-
	5	-	-	-	-	-	-	92	17	-	-
	6	-	-	-	-	11	-	105	8	1	-
	7	1	-	-	-	3	-	292	63	6	4
	8	-	-	-	-	5	1	135	21	3	2
	9	-	2	-	-	-	1	180	45	3	3
	10	1	-	-	-	-	4	40	6	-	-
	11	7	-	-	-	-	-	151	18	12	5
	Town Total	**9**	**2**	**-**	**-**	**28**	**8**	**1362**	**267**	**26**	**14**

CENSUS ABSTRACT

MAIN WORKERS: Trade and Commerce (VII)		Transport, Storage & Communications (VIII)		Other services (IX)		Marginal Workers		Non-Workers		Name of Town/Ward	
(M)	(F)	(M)	(F)	(M)	(F)	(M)	(F)	(M)	(F)		
34	35	36	37	38	39	40	41	42	43		2
										Saravanampatti (TP)	
28	9	20	1	15	3	-	-	184	404	Ward	1.
33	6	20	-	13	1	-	-	159	357		2.
91	12	29	5	37	16	-	-	484	1014		3.
3	1	1	-	31	1	-	-	128	231		4.
59	10	28	1	58	26	-	3	430	782		5.
3	-	2	-	5	3	-	-	60	128		6.
36	1	15	-	28	48	-	-	215	374		7.
16	1	3	-	5	1	-	-	98	187		8.
-	-	1	-	1	1	-	-	95	159		9.
7	3	6	1	7	1	-	-	103	172		10.
13	2	4	-	14	5	-	-	99	215		11.
44	2	19	-	12	8	-	-	219	432		12.
333	**47**	**148**	**8**	**226**	**114**	**-**	**3**	**2274**	**4455**	**Town Total**	
										Chinnavedampatti (TP)	
12	5	7	-	7	5	6	9	83	176	Ward	1
-	3	1	-	4	1	-	-	121	260		2
17	2	3	-	42	4	-	-	135	264		3
44	4	6	-	28	3	-	-	239	546		4
3	-	-	-	4	-	-	-	82	178		5
43	13	3	-	60	31	-	-	186	285		6
9	2	9	-	94	4	-	-	206	412		7
4	2	1	-	4	3	-	-	116	278		8
13	1	9	-	11	6	-	-	74	214		9
7	5	5	-	6	1	-	-	98	248		10
3	1	2	-	2	1	-	-	71	134		11
2	-	6	-	2	1	-	-	75	219		12
157	**38**	**52**	**-**	**264**	**60**	**6**	**9**	**1486**	**3214**	**Town Total**	
										Narasimhanayakkanpalaiyam (TP)	
16	6	5	-	6	6	-	-	106	217	Ward	1
6	-	4	-	7	4	-	-	90	163		2
4	-	1	-	3	4	-	-	52	88		3
8	2	3	-	6	2	-	-	96	176		4
12	1	3	1	6	3	-	-	102	219		5
2	1	4	-	17	7	-	-	119	200		6
63	11	12	-	112	52	-	1	331	605		7
9	2	1	-	10	6	-	23	101	167		8
31	3	10	-	17	13	-	-	169	312		9
9	-	-	-	1	1	-	-	44	58		10
16	9	9	-	27	12	-	-	178	331		11
176	**35**	**52**	**1**	**212**	**110**	**-**	**24**	**1388**	**2536**	**Town Total**	

URBAN PRIMARY CENSUS ABSTRACT

L.C. No.	Name of Town / Ward	Area in Sq.kms.	No. of occupied residential houses	No. of house holds	Total Population (including Institutional & Houseless population)			Total Population in the age group (0-6)			Scheduled Castes		Scheduled Tribes		Literates		Total Main Workers (I - IX)		INDUSTRIAL Cultivators (I)		INDUSTRIAL Agricultural Labourers (II)		Name of Town /Ward
					(P)	(M)	(F)	(P)	(M)	(F)	(M)	(F)	(M)	(F)	(M)	(F)	(M)	(F)	(M)	(F)	(M)	(F)	
1	2	3	4	5	6	7	8	9	10	11	12	13	14	15	16	17	18	19	20	21	22	23	2
3217	**Pallapalaiyam (TP)**																						**Pallapalaiyam (TP)**
	Ward 1		108	108	442	243	199	40	20	20	-	-	-	-	208	140	126	12	6	-	10	-	Ward 1
	2		117	117	397	209	188	38	23	15	-	-	-	-	179	131	106	12	1	-	10	-	2
	3		151	151	619	323	296	53	27	26	-	-	-	-	279	216	180	56	3	-	2	1	3
	4		274	274	1128	577	551	106	46	60	110	120	-	-	454	319	373	56	1	2	40	4	4
	5		198	198	800	407	393	89	48	41	94	108	-	-	286	209	246	101	3	-	22	56	5
	6		137	137	495	247	248	54	27	27	218	223	-	-	159	99	134	41	-	-	11	11	6
	7		88	88	331	163	168	32	13	19	9	13	-	-	127	85	97	25	1	-	7	7	7
	8		102	102	403	198	205	46	22	24	39	44	-	-	116	88	123	27	2	-	34	20	8
	9		132	132	454	224	230	41	19	22	-	-	-	-	191	140	138	47	9	-	7	22	9
	10		97	97	340	167	173	36	12	24	-	-	-	-	142	85	106	39	6	-	20	26	10
	11		91	91	324	163	161	29	13	16	22	24	-	-	131	87	107	24	1	-	10	10	11
	12		186	186	828	454	374	72	42	30	24	27	-	-	322	234	217	13	49	-	27	7	12
	Town Total	**5.60**	**1681**	**1681**	**6561**	**3375**	**3186**	**636**	**312**	**324**	**516**	**559**	**-**	**-**	**2594**	**1833**	**1953**	**453**	**82**	**2**	**230**	**164**	**Town Total**
3218	**Ashokapuram (VP)**																						**Ashokapuram (VP)**
	Ward 1		316	316	1283	657	626	141	65	76	210	200	-	-	468	341	398	149	4	3	34	61	Ward 1
	2		125	125	495	254	241	52	28	24	29	32	-	-	142	101	159	68	7	-	81	53	2
	3		119	119	911	465	446	117	59	58	30	31	-	-	363	287	260	71	-	-	3	1	3
	4		829	829	3617	1887	1730	285	149	136	32	21	-	-	1681	1436	975	188	11	-	2	-	4
	Town Total	**8.65**	**1389**	**1389**	**6306**	**3263**	**3043**	**595**	**301**	**294**	**301**	**284**	**-**	**-**	**2654**	**2165**	**1792**	**476**	**22**	**3**	**120**	**115**	**Town Total**
3219	**Vilankurichi (VP)**																						**Vilankurichi (VP)**
	Ward 1		145	145	654	332	322	81	35	46	164	168	-	-	165	114	181	29	14	6	89	-	Ward 1
	2		760	760	3002	1515	1487	319	162	157	11	9	-	-	1239	1001	895	157	35	17	38	31	2
	3		35	35	157	81	76	12	6	6	-	-	-	-	68	48	54	12	16	7	2	3	3
	4		114	114	454	238	216	24	16	8	-	-	-	-	186	130	156	14	24	1	12	4	4
	5		205	205	863	445	418	81	37	44	-	-	-	-	347	243	230	21	26	-	12	3	5
	Town Total	**10.02**	**1259**	**1259**	**5130**	**2611**	**2519**	**517**	**256**	**261**	**175**	**177**	**-**	**-**	**2005**	**1536**	**1516**	**233**	**115**	**31**	**153**	**49**	**Town Total**
3220	**Muthukavundampudur Rly. Clny. (S.Rly. Admn.)**																						**Muthukavundampudur Rly. Clny. (S.Rly. Admn.)**
	Ward 1		14	14	45	25	20	5	3	2	17	12	-	-	21	11	14	-	-	-	-	-	Ward 1
	Town Total	**1.32**	**14**	**14**	**45**	**25**	**20**	**5**	**3**	**2**	**17**	**12**	**-**	**-**	**21**	**11**	**14**	**-**	**-**	**-**	**-**	**-**	**Town Total**

URBAN PRIMARY

CENSUS ABSTRACT

Location Code No.	Name of Town /Ward	Live Stock Fishing etc. (III)		Mining and Quarrying (IV)		Manufacturing, Processing, Servicing & Repairs in: Household industry V(a)		Other than Household industry V(b)		CATEGORY OF Constructions (VI)		MAIN WORKERS: Trade and Commerce (VII)		Transport, Storage & Communications (VIII)		Other services (IX)		Marginal Workers		Non-Workers		Name of Town/Ward
		(M)	(F)	(M)	(F)	(M)	(F)	(M)	(F)	(M)	(F)	(M)	(F)	(M)	(F)	(M)	(F)	(M)	(F)	(M)	(F)	
1	2	24	25	26	27	28	29	30	31	32	33	34	35	36	37	38	39	40	41	42	43	2
3217	**Pallapalaiyam (TP)**																					**Pallapalaiyam (TP)**
	Ward 1	-	-	-	-	1	-	83	6	1	1	12	2	7	..	6	3	-	-	117	187	Ward 1
	2	-	-	-	-	-	-	67	9	-	-	13	1	7	-	8	2	-	-	103	176	2
	3	1	1	-	-	-	-	121	31	2	-	24	5	6	1	21	17	4	-	139	240	3
	4	-	-	-	-	1	1	232	31	7	1	28	2	25	1	39	14	-	-	204	495	4
	5	-	-	-	-	-	-	139	34	37	1	12	-	17	1	16	9	-	-	161	292	5
	6	4	2	1	-	-	-	77	17	13	1	9	5	5	1	14	4	-	15	113	192	6
	7	-	-	-	-	-	-	66	14	5	-	8	2	4	-	6	2	-	-	66	143	7
	8	29	-	-	-	-	-	32	4	1	1	8	-	7	-	10	2	-	-	75	178	8
	9	-	-	-	-	21	3	60	15	5	-	17	4	8	-	11	3	-	-	86	183	9
	10	-	-	-	-	13	-	42	9	1	-	7	1	8	1	9	2	-	-	61	134	10
	11	6	-	-	-	3	-	54	11	5	-	12	1	9	-	7	2	-	2	56	135	11
	12	-	-	-	-	-	-	95	2	2	-	8	-	3	-	3	4	-	-	237	361	12
	Town Total	**40**	**3**	**1**	**-**	**39**	**4**	**1068**	**183**	**79**	**5**	**158**	**23**	**106**	**5**	**150**	**64**	**4**	**17**	**1418**	**2716**	**Town Total**
3218	**Ashokapuram (VP)**																					**Ashokapuram (VP)**
	Ward 1	1	2	-	-	-	-	170	13	82	33	47	3	15	3	45	31	5	16	254	461	Ward 1
	2	-	-	-	-	-	-	52	9	1	2	8	1	1	-	9	3	1	3	94	170	2
	3	2	-	-	-	-	-	92	11	65	10	45	5	11	-	42	44	-	-	205	375	3
	4	3	1	-	-	2	-	477	39	31	5	177	42	47	7	225	94	-	2	912	1540	4
	Town Total	**6**	**3**	**-**	**-**	**2**	**-**	**791**	**72**	**179**	**50**	**277**	**51**	**74**	**10**	**321**	**172**	**6**	**21**	**1465**	**2546**	**Town Total**
3219	**Vilankurichi (VP)**																					**Vilankurichi (VP)**
	Ward 1	-	-	-	-	-	-	53	5	2	2	10	4	2	-	11	4	-	-	151	293	Ward 1
	2	-	-	-	-	1	10	338	28	27	-	94	13	263	5	99	53	-	-	620	1330	2
	3	-	-	-	-	-	-	24	1	1	1	8	-	-	-	3	-	-	-	27	64	3
	4	-	-	-	-	3	-	79	4	6	-	18	1	3	-	11	4	-	-	82	202	4
	5	5	-	-	-	1	-	81	3	28	-	34	3	21	-	22	12	-	-	215	397	5
	Town Total	**5**	**-**	**-**	**-**	**5**	**10**	**575**	**41**	**64**	**3**	**164**	**21**	**289**	**5**	**146**	**73**	**-**	**-**	**1095**	**2286**	**Town Total**
3220	**Muthukavundampudur Rly. Clny. (S.Rly. Admn.)**																					**Muthukavundampudur Rly. Clny. (S.Rly. Admn.)**
	Ward 1	-	-	-	-	-	-	-	-	-	-	-	-	14	-	-	-	-	-	11	20	Ward 1
	Town Total	**-**	**-**	**-**	**-**	**-**	**-**	**-**	**-**	**-**	**-**	**-**	**-**	**-**	**-**	**-**	**-**	**-**	**-**	**11**	**20**	**Town Total**

URBAN PRIMARY CENSUS ABSTRACT

L.C. No.	Name of Town / Ward	Area in Sq.kms.	No. of occupied residential houses	No. of house holds	Total Population (including Institutional & Houseless population)			Total Population in the age group (0-6)			Scheduled Castes		Scheduled Tribes		Literates		Total Main Workers (I - IX)		INDUSTRIAL Cultivators (I)		INDUSTRIAL Agricultural Labourers (II)		Name of Town /Ward
					(P)	(M)	(F)	(P)	(M)	(F)	(M)	(F)	(M)	(F)	(M)	(F)	(M)	(F)	(M)	(F)	(M)	(F)	
1	2	3	4	5	6	7	8	9	10	11	12	13	14	15	16	17	18	19	20	21	22	23	2
3300 Valparai (PTS)																							**Valparai (PTS)**
	Ward	1	287	287	1172	581	591	125	71	54	497	503	-	-	448	348	288	323	-	-	-	-	Ward 1
		2	213	213	800	428	372	45	24	21	71	76	11	10	378	293	220	28	-	-	-	-	2
		3	106	106	379	191	188	39	17	22	22	22	11	10	132	108	112	49	-	-	-	-	3
		4	161	161	703	348	355	98	51	47	245	243	-	-	244	177	168	178	1	-	-	-	4
		5	197	197	834	402	432	95	41	54	171	175	1	1	320	267	221	210	-	-	-	-	5
		6	195	195	856	423	433	88	43	45	262	273	-	-	304	227	230	215	-	-	-	-	6
		7	282	282	1227	623	604	143	70	73	447	430	-	-	466	308	337	305	-	-	-	-	7
		8	188	188	760	360	400	81	43	38	166	215	-	-	250	196	204	225	-	-	-	-	8
		9	135	135	553	283	270	44	19	25	156	154	-	-	216	153	150	165	-	-	-	-	9
		10	128	129	547	284	263	61	39	22	225	212	5	5	212	117	128	156	-	-	-	-	10
		11	360	360	1306	743	563	103	56	47	108	104	-	-	623	381	430	66	-	-	-	-	11
		12	268	268	1026	517	509	149	81	68	390	390	-	-	371	246	284	299	-	-	-	-	12
		13	356	356	1417	709	708	132	78	54	409	426	-	-	505	379	377	363	-	-	-	-	13
		14	88	88	413	201	212	58	28	30	162	178	-	-	148	116	107	116	-	-	-	-	14
		15	309	309	1286	663	623	152	80	72	365	388	2	5	512	348	415	327	-	-	-	-	15
		16	274	274	1202	571	631	165	72	93	403	447	-	-	431	326	296	348	-	-	-	-	16
		17	413	413	1810	905	905	265	122	143	662	685	-	-	680	465	494	441	-	-	-	-	17
		18	266	266	1109	564	545	149	89	60	421	393	-	-	378	290	305	293	-	-	-	-	18
		19	183	183	774	376	398	99	51	48	297	314	-	-	284	218	182	211	-	-	-	-	19
		20	308	308	1388	727	661	182	103	79	479	472	-	-	549	365	395	340	-	-	-	-	20
		21	372	372	1613	779	834	281	149	132	573	637	-	-	505	370	415	446	-	-	-	-	21
		22	243	243	1063	534	529	108	63	45	436	436	-	-	408	301	218	264	-	-	-	-	22
		23	188	188	792	387	405	87	40	47	341	358	-	-	280	217	205	208	-	-	-	-	23
		24	321	321	1306	671	635	148	75	73	605	568	-	-	526	330	361	360	-	-	-	-	24
		25	295	295	1253	628	625	143	80	63	374	384	-	-	474	256	362	323	-	-	-	-	25
		26	340	340	1291	640	651	176	101	75	215	230	-	-	390	262	336	264	-	-	1	-	26
		27	196	196	736	358	378	56	29	27	237	255	29	25	281	244	210	221	-	-	-	-	27
		28	534	534	2251	1187	1064	233	119	114	403	381	-	-	915	704	608	181	2	-	-	-	28
		29	1007	1007	4499	2373	2126	485	250	235	810	826	31	7	1845	1254	1282	453	-	-	1	-	29
		30	522	522	2169	1127	1042	285	137	148	161	166	4	3	938	740	649	113	-	-	-	-	30
		31	254	254	1154	566	588	155	66	89	337	372	3	2	413	281	287	293	-	-	-	-	31
		32	231	231	1000	481	519	125	55	70	349	371	8	12	349	259	254	276	-	-	-	-	32
		33	380	380	1571	781	790	195	91	104	216	209	-	-	593	419	403	395	-	-	-	-	33
		34	236	236	1030	496	534	116	59	57	196	208	-	-	352	273	236	270	-	-	-		34
		35	440	440	1733	887	846	202	104	98	295	270	-	-	699	495	426	379	-	-	-	-	35
		36	152	152	583	298	285	59	30	29	97	83	-	-	237	184	106	97	-	-	-	-	36
		37	141	141	521	248	273	73	33	40	118	136	-	-	178	158	112	102	-	-	1	-	37
		38	281	281	1062	559	503	128	65	63	298	260	-	-	327	197	312	267	-	-	2	-	38
		39	113	113	509	255	254	73	41	32	100	105	-	-	191	158	122	122	-	-	-	-	39
		40	327	327	1313	637	676	189	108	81	302	310	-	-	402	270	262	340	-	-	-	-	40
		41	410	410	1702	843	859	265	141	124	547	580	-	-	524	322	407	490	-	-	-	-	41
		42	418	418	1888	977	911	249	141	108	570	550	-	-	640	413	451	415	-	-	-	-	42
		43	347	347	1393	685	708	194	101	93	438	465	-	-	355	255	356	409	-	-	-	-	43
		44	296	296	1314	649	665	176	85	91	483	490	-	-	380	247	279	347	-	-	-	-	44
		45	171	171	708	352	356	87	47	40	277	286	-	-	255	161	180	198	-	-	-	-	45
		46	192	192	837	392	445	102	42	60	289	314	-	-	305	238	216	252	-	-	-	-	46
		47	250	250	1077	516	561	151	64	87	338	380	-	-	370	284	313	304	-	-	-	-	47
		48	172	172	682	339	343	72	37	35	249	260	-	-	230	187	194	201	-	-	-	-	48
		49	285	285	1263	640	623	134	63	71	425	410	-	-	479	346	341	314	-	-	-	-	49
		50	172	172	671	329	342	67	42	25	217	226	-	-	248	175	184	219	-	-	-	-	50

URBAN PRIMARY CENSUS ABSTRACT

Location Code No.	Name of Town /Ward	Live Stock Fishing etc. (III)		Mining and Quarrying (IV)		Manufacturing, Processing, Servicing & Repairs in: Household industry V(a)		Other than Household industry V(b)		CATEGORY OF Constructions (VI)	
		(M)	(F)	(M)	(F)	(M)	(F)	(M)	(F)	(M)	(F)
1	2	24	25	26	27	28	29	30	31	32	33
3300	**Valparai (PTS)**										
	Ward 1	279	320	-	-	-	-	-	-	-	-
	2	12	-	-	-	-	-	3	-	25	-
	3	12	7	-	-	-	-	3	-	26	23
	4	159	176	-	-	-	-	-	-	-	-
	5	188	182	-	-	-	-	-	-	-	-
	6	219	215	-	-	-	-	1	-	-	-
	7	223	192	-	-	-	-	102	108	-	1
	8	198	224	-	-	-	-	-	-	-	-
	9	139	130	-	-	-	-	1	-	1	1
	10	128	156	-	-	-	-	-	-	-	-
	11	9	1	-	-	-	-	35	-	67	6
	12	235	291	-	-	-	-	3	-	3	1
	13	291	337	-	-	-	-	53	19	-	-
	14	106	114	-	-	-	-	-	-	-	-
	15	317	312	-	-	-	-	25	1	51	4
	16	269	341	-	-	-	1	7	-	3	-
	17	440	419	-	-	-	-	4	7	-	-
	18	288	283	-	-	-	-	3	-	-	-
	19	175	210	-	-	-	-	-	-	-	-
	20	362	330	-	-	-	-	-	-	1	-
	21	222	248	-	-	-	-	176	196	1	-
	22	197	260	-	-	1	-	1	-	-	-
	23	183	205	-	-	-	-	1	-	1	-
	24	225	251	-	-	-	-	113	98	2	-
	25	261	264	-	-	-	-	72	49	4	-
	26	67	199	82	20	-	-	69	24	18	4
	27	196	218	-	-	-	-	2	-	-	-
	28	56	56	2	1	-	-	27	1	66	16
	29	156	192	-	-	6	-	56	1	189	54
	30	30	37	-	-	24	-	56	-	59	1
	31	204	264	-	-	-	-	8	-	30	19
	32	231	271	-	-	-	-	-	-	1	-
	33	373	392	-	-	-	-	1	-	2	-
	34	2	-	-	-	-	-	217	260	-	-
	35	239	318	-	-	-	-	23	3	4	1
	36	101	95	-	-	-	-	-	-	-	-
	37	103	101	-	-	-	-	-	-	-	-
	38	244	257	-	-	-	-	19	1	3	-
	39	105	120	-	-	-	-	-	-	-	-
	40	52	75	-	-	-	-	178	266	10	-
	41	143	176	-	-	-	-	243	308	3	-
	42	379	405	-	-	2	-	12	-	2	-
	43	351	406	-	-	-	-	2	-	-	-
	44	255	345	-	-	-	-	9	-	-	-
	45	168	196	-	-	-	-	-	-	-	-
	46	189	248	-	-	-	-	6	-	-	-
	47	265	289	-	-	-	-	16	3	7	-
	48	188	197	-	-	-	-	2	-	-	-
	49	313	305	-	-	-	-	6	-	2	-
	50	179	217	-	-	-	-	-	-	-	-

CENSUS ABSTRACT

MAIN WORKERS: Trade and Commerce (VII)		Transport, Storage & Communications (VIII)		Other services (IX)		Marginal Workers		Non-Workers		Name of Town/Ward
(M)	(F)	(M)	(F)	(M)	(F)	(M)	(F)	(M)	(F)	
34	35	36	37	38	39	40	41	42	43	2
										Valparai (PTS)
3	-	3	1	3	2	-	11	293	257	Ward 1
13	-	13	-	154	28	-	-	208	344	2
6	2	5	1	60	16	-	-	79	139	3
6	1	-	-	2	1	-	-	180	177	4
11	1	2	1	20	26	-	-	181	222	5
8	-	2	-	-	-	-	-	193	218	6
7	1	3	-	2	3	-	-	286	299	7
3	-	1	-	2	1	-	-	156	175	8
4	-	3	-	2	4	-	-	133	135	9
-	-	-	-	-	-	-	-	156	107	10
27	2	7	-	285	57	-	-	313	497	11
12	1	9	-	22	6	-	-	233	210	12
4	2	7	-	22	5	-	2	332	343	13
-	-	-	-	1	2	-	-	94	96	14
9	2	6	-	7	8	-	-	248	296	15
7	-	6	-	4	6	-	1	275	282	16
31	12	8	-	11	3	-	-	411	464	17
1	-	1	-	12	7	-	-	259	252	18
6	-	-	-	1	1	-	-	194	187	19
13	-	5	-	14	10	-	-	332	321	20
5	-	3	-	8	2	-	-	364	388	21
2	-	4	-	13	4	-	-	316	265	22
1	-	1	-	18	3	-	-	182	197	23
2	-	3	-	16	11	-	-	310	275	24
12	-	5	1	8	9	-	-	266	302	25
44	3	17	-	38	14	-	1	304	386	26
4	-	3	-	5	3	-	-	148	157	27
186	6	56	1	213	100	-	-	579	883	28
377	25	51	-	446	181	-	-	1091	1673	29
268	16	53	-	159	59	-	1	478	928	30
14	3	8	-	23	7	-	-	279	295	31
2	1	4	-	16	4	-	-	227	243	32
9	-	6	-	12	3	2	3	376	392	33
-	-	5	-	12	10	-	-	260	264	34
19	4	17	1	124	52	-	-	461	467	35
1	-	2	-	2	2	9	2	183	186	36
3	-	1	-	4	1	-	-	136	171	37
5	2	4	-	35	7	-	-	247	236	38
7	1	3	-	7	1	-	-	133	132	39
9	3	1	-	12	6	12	11	363	315	40
9	1	1	-	8	5	-	-	436	369	41
31	1	7	-	18	9	19	8	507	488	42
-	-	-	-	3	3	-	-	329	299	43
5	1	4	-	6	1	-	-	370	318	44
4	-	4	-	4	2	-	-	172	158	45
2	-	5	-	14	4	-	-	176	193	46
4	-	3	-	18	12	-	-	203	257	47
-	-	2	-	2	4	-	-	145	142	48
7	1	4	-	9	8	27	23	272	286	49
-	-	4	-	1	2	-	-	145	123	50

URBAN PRIMARY

L.C. No.	Name of Town / Ward	Area in Sq.kms.	No. of occupied residential houses	No. of house holds	Total Population (including Institutional & Housesless population)			Total Population in the age group (0-6)		
					(P)	(M)	(F)	(P)	(M)	(F)
1	2	3	4	5	6	7	8	9	10	11
3300 Valparai (PTS)										
	Ward 51		214	214	893	431	462	111	50	61
	52		218	218	993	505	488	124	61	63
	53		212	212	903	456	447	101	53	48
	54		222	222	1027	530	497	131	63	68
	55		305	305	1262	620	642	173	95	78
	56		114	114	477	247	230	53	29	24
	57		286	286	1210	611	599	166	82	84
	58		221	221	936	456	480	127	65	62
	59		141	141	571	291	280	69	30	39
	60		147	148	571	323	248	77	45	32
	61		227	227	822	400	422	118	59	59
	62		256	256	971	475	496	141	78	63
	63		214	214	810	417	393	82	32	50
	64		173	173	734	344	390	114	55	59
	65		237	237	995	513	482	150	84	66
	66		138	138	587	293	294	101	54	47
	67		246	246	987	509	478	112	63	49
	68		79	79	333	166	167	26	13	13
	69		245	245	964	473	491	124	58	66
	70		129	129	457	232	225	54	27	27
	71		448	448	1994	977	1017	228	121	107
	72		123	123	550	305	245	57	34	23
	73		299	299	1219	618	601	149	73	76
	74		321	321	1452	728	724	176	79	97
	75		216	216	874	440	434	131	63	68
	76		406	406	1686	866	820	255	134	121
	77		383	384	1597	788	809	223	106	117
	78		200	200	875	436	439	124	63	61
	79		83	83	261	140	121	16	8	8
	80		222	222	911	443	468	123	48	75
	81		192	192	645	325	320	70	37	33
	82		152	152	719	357	362	65	33	32
	83		213	213	1055	526	529	118	60	58
	84		427	427	1786	923	863	216	102	114
	85		113	113	476	236	240	76	39	37
	86		203	203	851	417	434	100	49	51
	87		350	350	1515	742	773	162	75	87
	88		365	365	1594	757	837	188	89	99
	89		206	206	864	431	433	93	48	45
	90		180	180	775	366	409	96	49	47
	91		273	273	1142	559	583	125	63	62
	92		386	386	1691	869	822	169	85	84
	93		182	182	870	438	432	91	47	44
	94		231	231	887	463	424	99	51	48
	95		243	243	1051	512	539	174	75	99
	96		280	281	1252	603	649	176	86	90
	97		219	219	1030	514	516	147	70	77
	98		409	409	1418	718	700	182	98	84
	99		145	145	434	209	225	43	15	28
	Town Total	**393.68**	**25497**	**25501**	**106523**	**53511**	**53012**	**13113**	**6632**	**6481**
	Total Urban	**934.41**	**432111**	**433205**	**1844993**	**951006**	**893987**	**208037**	**105557**	**102480**

CENSUS ABSTRACT

Scheduled Castes		Scheduled Tribes		Literates		Total Main Workers (I - IX)		INDUSTRIAL Cultivators (I)		INDUSTRIAL Agricultural Labourers (II)		Name of Town /Ward
(M)	(F)	(M)	(F)	(M)	(F)	(M)	(F)	(M)	(F)	(M)	(F)	
12	13	14	15	16	17	18	19	20	21	22	23	2
												Valparai (PTS)
365	400	-	-	257	161	235	284	-	-	-	-	Ward 51
254	240	-	-	362	233	221	207	-	-	-	-	52
277	283	-	-	340	252	261	210	-	-	-	-	53
289	284	-	-	361	216	268	277	-	-	-	-	54
383	422	-	-	431	345	325	333	-	-	-	-	55
199	198	-	-	160	100	124	137	-	-	-	-	56
512	496	-	-	450	270	310	335	-	-	-	-	57
311	318	2	3	325	232	245	274	-	-	-	-	58
122	130	-	-	234	180	179	100	-	-	-	-	59
136	121	-	-	237	141	181	81	-	-	-	-	60
298	331	-	-	254	171	251	248	2	-	-	-	61
290	321	-	-	317	226	268	275	-	-	-	-	62
243	262	-	-	349	229	250	214	-	-	-	-	63
216	255	-	-	248	199	203	213	-	-	-	-	64
373	341	-	-	346	221	269	292	-	-	-	-	65
216	200	-	-	205	130	160	165	1	-	-	-	66
418	386	-	-	351	231	255	238	-	-	-	-	67
44	47	-	-	110	66	91	72	-	-	-	-	68
284	295	1	-	351	234	247	225	-	-	2	-	69
108	114	2	3	179	142	148	65	-	-	-	-	70
796	840	22	32	713	539	542	571	-	-	-	-	71
140	127	3	3	235	145	136	117	-	-	-	-	72
398	397	11	8	456	266	386	358	-	-	-	-	73
553	554	3	3	496	327	411	418	-	-	-	-	74
218	217	-	-	296	183	269	260	-	-	-	-	75
519	514	3	2	624	410	471	476	-	-	-	-	76
494	497	2	1	510	353	441	421	-	-	-	-	77
266	252	-	-	295	208	220	230	-	-	-	-	78
27	18	1	-	109	90	80	9	-	-	-	-	79
161	170	-	-	377	338	281	263	-	-	-	-	80
107	110	23	28	216	119	208	210	-	-	-	-	81
210	222	-	-	285	210	196	205	-	-	-	-	82
241	236	-	-	393	282	239	268	-	-	-	-	83
500	442	-	-	657	409	534	498	-	-	-	-	84
177	182	-	-	150	121	121	130	-	-	-	-	85
139	143	-	-	340	280	209	235	-	-	-	-	86
189	180	-	-	566	476	389	385	-	-	-	-	87
297	342	-	-	534	425	217	295	-	-	-	-	88
226	231	-	-	328	259	183	205	-	-	-	-	89
211	234	-	-	273	231	175	194	-	-	-	-	90
298	294	-	-	380	269	282	297	-	-	-	-	91
234	251	-	-	701	517	379	349	-	-	-	-	92
137	148	-	-	368	286	192	205	-	-	-	-	93
193	175	-	-	361	274	254	173	-	-	-	-	94
144	139	10	7	330	245	234	210	-	-	-	-	95
313	337	-	-	440	348	328	323	-	-	-	-	96
377	379	-	-	342	201	312	300	-	-	-	-	97
113	130	418	395	285	217	523	513	-	-	288	288	98
202	219	-	-	148	110	156	131		-	-	-	99
29472	**30050**	**606**	**565**	**38615**	**27445**	**28289**	**25655**	**6**	**-**	**295**	**288**	**Town Total**
118912	**117881**	**1667**	**1646**	**722518**	**538973**	**560909**	**131779**	**10662**	**1886**	**25514**	**16758**	**Total Urban**

URBAN PRIMARY CENSUS ABSTRACT

CATEGORY OF

Location Code No.	Name of Town /Ward	Live Stock Fishing etc. (III) (M)	(III) (F)	Mining and Quarrying (IV) (M)	(IV) (F)	Manufacturing, Processing, Servicing & Repairs in: Household industry V(a) (M)	V(a) (F)	Other than Household industry V(b) (M)	V(b) (F)	Constructions (VI) (M)	(VI) (F)
1	2	24	25	26	27	28	29	30	31	32	33
3300 Valparai (PTS)											
	Ward 51	-	-	-	-	-	-	230	283	-	-
	52	-	-	-	-	-	-	207	203	-	-
	53	153	140	-	-	-	-	98	68	1	-
	54	255	274	-	-	-	-	1	-	-	-
	55	302	327	-	-	-	-	1	2	2	-
	56	1	-	-	-	-	-	120	136	-	-
	57	299	333	-	-	-	-	1	-	1	-
	58	218	264	-	-	1	1	3	-	3	1
	59	30	66	-	-	-	-	32	-	1	-
	60	52	57	-	-	2	1	30	1	2	1
	61	243	248	-	-	-	-	-	-	-	-
	62	247	271	-	-	-	-	5	-	2	-
	63	52	140	-	-	-	-	182	68	1	-
	64	-	-	-	-	-	-	191	210	-	-
	65	101	123	-	-	1	-	146	162	-	-
	66	157	161	-	-	-	-	-	-	-	-
	67	216	210	-	-	-	-	22	20	1	-
	68	58	69	-	-	1	-	2	-	7	-
	69	186	218	-	-	-	1	1	-	3	-
	70	40	33	-	-	1	-	7	-	23	5
	71	453	553	-	-	-	-	20	-	12	-
	72	107	116	-	-	-	-	-	-	-	-
	73	367	352	-	-	-	-	-	-	10	4
	74	389	413	-	-	-	-	-	-	-	-
	75	256	254	1	-	-	-	-	-	1	-
	76	416	466	-	-	-	-	10	-	24	4
	77	387	409	-	-	-	-	12	-	5	1
	78	210	227	-	-	-	-	1	-	-	-
	79	3	-	-	-	-	-	-	-	20	-
	80	263	261	-	-	-	-	-	-	-	-
	81	193	202	-	-	-	-	1	-	-	-
	82	187	201	-	-	-	-	-	-	-	-
	83	215	265	-	-	-	-	3	-	-	-
	84	514	493	-	-	-	-	-	-	-	-
	85	119	130	-	-	-	-	-	-	-	-
	86	198	229	-	-	-	-	-	-	-	-
	87	40	44	-	-	-	-	310	330	-	-
	88	-	-	-	-	-	-	206	291	1	-
	89	171	200	-	-	-	-	-	-	-	-
	90	160	191	-	-	-	-	-	-	1	-
	91	261	294	-	-	-	-	1	-	-	-
	92	341	339	-	-	-	-	2	-	3	2
	93	136	193	-	-	-	-	13	1	1	-
	94	193	158	-	-	-	-	34	-	3	1
	95	5	2	-	-	-	-	214	200	-	-
	96	256	315	-	-	-	-	29	-	13	2
	97	275	289	-	-	-	-	19	-	-	-
	98	227	215	-	-	-	-	-	-	1	-
	99	156	130	-	-	-	-	-	-	-	-
	Town Total	**18834**	**20725**	**85**	**21**	**39**	**4**	**3709**	**3320**	**723**	**152**
	Total Urban	**21359**	**21632**	**486**	**108**	**12869**	**3435**	**217579**	**36252**	**29968**	**6590**

MAIN WORKERS

Trade and Commerce (VII) (M)	(VII) (F)	Transport, Storage & Communications (VIII) (M)	(VIII) (F)	Other services (IX) (M)	(IX) (F)	Marginal Workers (M)	(F)	Non-Workers (M)	(F)	Name of Town/Ward
34	35	36	37	38	39	40	41	42	43	2
										Valparai (PTS)
3	-	-	-	2	1	2	-	194	178	Ward 51
8	-	-	-	6	4	-	1	284	280	52
5	-	1	1	3	1	-	-	195	237	53
3	1	3	-	6	2	-	-	262	220	54
3	1	7	-	10	3	-	-	295	309	55
3	-	-	-	-	1	-	-	123	93	56
4	-	2	-	3	2	-	-	301	264	57
10	-	2	-	8	8	2	2	209	204	58
43	4	18	1	55	29	-	-	112	180	59
63	1	4	-	28	20	-	-	142	167	60
2	-	1	-	3	-	-	-	149	174	61
5	-	3	-	6	4	-	-	207	221	62
3	-	4	-	8	6	-	-	167	179	63
8	-	1	-	3	3	-	-	141	177	64
8	-	3	-	10	7	-	-	244	190	65
1	-	-	-	1	4	2	-	131	129	66
7	2	2	-	7	6	-	-	254	240	67
14	2	2	-	7	1	-	1	75	94	68
4	-	4	-	47	6	-	-	226	266	69
31	5	9	1	37	21	-	-	84	160	70
13	-	4	-	40	18	-	-	435	446	71
20	-	4	-	5	1	-	-	169	128	72
2	-	3	-	4	2	-	-	232	243	73
10	-	4	1	8	4	-	-	317	306	74
6	-	-	-	5	6	-	-	171	174	75
6	-	1	-	14	6	-	-	395	344	76
16	-	2	-	19	11	-	-	347	388	77
4	-	4	-	1	3	-	-	216	209	78
1	1	2	-	54	8	-	-	60	112	79
11	-	7	-	-	2	-	-	162	205	80
9	3	1	-	4	5	-	-	117	110	81
3	-	1	-	5	4	-	-	161	157	82
12	1	3	-	6	2	-	-	287	261	83
9	-	1	-	10	5	-	-	389	365	84
-	-	1	-	1	-	-	-	115	110	85
1	-	1	-	9	6	1	1	207	198	86
8	-	7	-	24	11	-	-	353	388	87
2	-	4	-	4	4	159	138	381	404	88
1	-	2	-	9	5	14	14	234	214	89
7	-	1	-	6	3	-	-	191	215	90
-	-	12	-	-	3	-	-	277	286	91
11	-	2	-	20	8	-	-	490	473	92
9	1	12	-	21	10	-	-	246	227	93
12	2	3	-	9	12	-	-	209	251	94
7	-	2	-	6	8	52	52	226	277	95
14	1	8	-	8	5	-	-	275	326	96
1	1	2	-	15	10	-	-	202	216	97
2	-	3	-	2	10	-	-	195	187	98
-	-	-	-	-	1	-	-	53	94	99
1628	**118**	**525**	**10**	**2445**	**1017**	**301**	**272**	**24921**	**27085**	**Town Total**
118077	**11203**	**43636**	**2056**	**80759**	**31859**	**935**	**5039**	**389162**	**757169**	**Total Urban**

URBAN PRIMARY CENSUS ABSTRACT
APPENDIX - I
Total, Scheduled Caste and Scheduled Tribe Population- Urban Blockwise

Location Code No.	Name of Town/ward/ Urban Block		Total Population	Scheduled Castes	Scheduled Tribes
1	2		3	4	5
1000	**Mettupalaiyam (M)**				
	Ward	**E.B. No.**			
	1	1	564	20	-
		2	550	46	-
		Total	1114	66	-
	2	3	972	77	4
		4	858	308	-
		Total	1830	385	4
	3	5	476	-	-
		6	1313	245	-
		7	370	29	-
		Total	2159	274	-
	4	8	648	396	-
		9	154	116	-
		10	556	433	-
		Total	1358	945	-
	5	11	151	-	-
		12	808	-	-
		13	767	-	-
		Total	1726	-	-
	6	14	863	-	-
		15	692	49	-
		Total	1555	49	-
	7	16	689	-	-
		17	721	13	-
		Total	1410	13	-
	8	18	738	-	-
		19	600	-	-
		20	540	-	-
		Total	1878	-	-
	9	21	484	-	4
		22	613	-	-
		23	588	-	-
		Total	1685	-	4
	10	24	924	-	-
		25	212	-	-
		26	795	41	-
		27	189	-	-
		28	312	-	-
		Total	2432	41	-
	11	29	766	11	-
		30	1049	39	-
		31	545	-	-
		Total	2360	50	-
	12	32	898	6	-
		33	356	5	-
		34	1036	-	-
		35	576	-	-
		Total	2866	11	-
	13	36	737	-	-
		37	924	-	-
		38	531	-	-
		Total	2192	-	-
	14	39	545	-	-
		40	433	-	-
		41	565	-	-
		Total	1543	-	-

Location Code No:	Name of town / Ward/Urban /Block		Total Population	Scheduled Castes	Scheduled Tribes
1	2		3	4	5
1000 Mettupalaiyam (M) (Contd.)					
	Ward	E.B. No.			
	15	42	543	-	-
		43	551	-	-
		44	355	36	-
		Total	1449	36	-
	16	45	637	477	-
		46	643	484	-
		47	683	246	-
		48	480	353	-
		Total	2443	1560	-
	17	49	1237	17	2
		50	596	402	-
		51	887	83	-
		Total	2720	502	2
	18	52	397	-	-
		53	622	-	-
		54	594	273	-
		Total	1613	273	-
	19	55	563	-	-
		56	539	-	-
		57	394	-	-
		Total	1496	-	-
	20	58	516	-	-
		59	479	-	-
		60	327	-	-
		Total	1322	-	-
	21	61	804	-	-
		62	429	-	-
		Total	1233	-	-
	22	63	623	-	-
		64	661	-	-
		65	841	86	-
		Total	2125	86	-
	23	66	1189	170	-
		67	259	-	-
		68	298	-	-
		Total	1746	170	-
	24	69	541	-	-
		70	849	233	-
		71	888	73	-
		Total	2278	306	-
	25	72	558	-	-
		73	578	8	5
		74	709	9	-
		75	689	19	14
		76	614	21	-
		Total	3148	57	19
	26	77	516	111	8
		78	568	3	-
		79	550	522	-
		Total	1634	636	8

APPENDIX - I (Contd.)

Location Code No:	Name of town / Ward/Urban /Block		Total Population	Scheduled Castes	Scheduled Tribes
1	2		3	4	5
1000 Mettupalaiyam (TP) (Contd.)					
	Ward	E.B. No.			
	27	80	599	64	-
		81	548	497	-
		82	849	723	-
		Total	1996	1284	-
	28	83	617	-	-
		84	615	-	-
		85	725	-	-
		Total	1957	-	-
	29	86	712	-	-
		87	513	2	1
		88	522	3	-
		89	450	437	-
		90	633	-	-
		Total	2830	442	1
	30	91	724	6	-
		92	568	14	-
		93	886	15	-
		Total	2178	35	-
	31	94	928	173	3
		95	766	-	-
		96	799	-	-
		Total	2493	173	3
	32	97	711	257	-
		98	1369	89	-
		99	630	8	-
		Total	2710	354	-
	Town Total		**63479**	**7748**	**41**
1010 Karamadai (TP)					
	Ward	E.B. No.			
	1	195	672	141	-
		196	582	-	-
		197	384	79	-
		198	764	327	-
		199	1041	-	-
		200	175	-	-
		Total	3618	547	-
	2	201	684	12	-
		202	709	694	-
		203	660	580	1
		204	417	49	-
		205	605	6	-
		206	421	282	-
		Total	3496	1623	1
	3	207	630	-	-
		208	439	-	-
		Total	1069	-	-
	4	209	525	-	-
		210	733	-	-
		Total	1258	-	-
	5	211	661	3	-
		212	510	-	-
		Total	1171	3	-

APPENDIX - I (Contd.)

Location Code No:	Name of town / Ward/Urban /Block		Total Population	Scheduled Castes	Scheduled Tribes
1	2		3	4	5
1010 Karamadai (TP) (Contd.)					
	Ward	E.B. No.			
	6	213	495	-	-
		214	570	5	-
		Total	1065	5	-
	7	215	299	-	-
		216	349	-	-
		Total	648	-	-
	8	217	898	-	-
		218	264	-	-
		219	361	-	-
		Total	1523	-	-
	9	220	561	-	-
		221	794	-	-
		Total	1355	-	-
	10	222	364	25	-
		223	397	104	4
		224	595	-	-
		Total	1356	129	4
	11	225	613	2	-
		226	610	6	-
		227	630	72	-
		Total	1853	80	-
	12	228	550	466	-
		229	262	-	-
		Total	812	466	-
	13	230	324	4	-
		231	517	-	-
		Total	841	4	-
	Town Total		**20065**	**2857**	**5**
1020 Annur (TP)					
	Ward	E.B. No.			
	1	330	339	295	-
		331	464	130	-
		332	594	292	17
		Total	1397	717	17
	2	333	482	6	-
		334	629	209	-
		Total	1111	215	-
	3	335	871	44	-
		Total	871	44	-
	4	336	817	65	-
		337	210	-	-
		338	593	329	-
		Total	1620	394	-
	5	339	556	377	-
		340	521	172	-
		Total	1077	549	-
	6	341	306	-	-
		342	616	6	-
		Total	922	6	-
	7	343	465	-	-
		344	481	27	-
		357	759	159	-
		Total	1705	186	-

APPENDIX - I (Contd.)

Location Code No:	Name of town / Ward/Urban /Block		Total Population	Scheduled Castes	Scheduled Tribes
1	2		3	4	5
1020 Annur (TP) (Contd.)					
	Ward	E.B. No.			
	8	345	619	49	-
		Total	619	49	-
	9	346	737	-	-
		Total	737	-	-
	10	347	819	6	-
		Total	819	6	-
	11	348	1140	29	-
		Total	1140	29	-
	12	349	1833	17	11
		Total	1833	17	11
	Town Total		**13851**	**2212**	**28**
1030 Palladam (TP)					
	Ward	E.B. No.			
	1	434	504	-	-
		435	438	435	-
		436	796	485	-
		Total	1738	920	-
	2	444	559	-	-
		445	787	-	-
		Total	1346	-	-
	3	437	417	-	-
		438	587	71	-
		439	635	27	-
		440	717	58	-
		441	579	62	-
		442	691	67	-
		443	973	-	-
		Total	4599	285	-
	4	446	727	-	-
		447	706	46	-
		448	648	-	-
		514	229	-	-
		Total	2310	46	-
	5	463	633	-	-
		464	908	-	-
		465	856	646	-
		Total	2397	646	-
	6	449	458	3	-
		450	546	-	-
		Total	1004	3	-
	7	451	565	11	-
		452	594	23	-
		453	638	-	-
		Total	1797	34	-
	8	454	592	-	-
		455	499	159	-
		Total	1091	159	-
	9	456	503	-	-
		457	399	32	-
		458	857	719	-
		Total	1759	751	-

APPENDIX - I (Contd.)

Location Code No:	Name of town / Ward/Urban /Block		Total Population	Scheduled Castes	Scheduled Tribes
1	2		3	4	5
1030 Palladam (TP) (Contd.)					
	Ward	E.B. No.			
	10	459	695	-	-
		460	445	-	-
		Total	1140	-	-
	11	431	531	225	-
		432	935	270	-
		433	605	113	-
		Total	2071	608	-
	12	461	634	14	-
		462	520	380	-
		Total	1154	394	-
	Town Total		**22406**	**3846**	**-**
1040 Anamalai (TP)					
	Ward	E.B. No.			
	1	677	609	-	-
		678	472	--	--
		Total	1081	-	-
	2	717	310	2	-
		723	399	22	-
		679	245	27	-
		476	457	25	-
		Total	1411	76	-
	3	718	280	-	-
		680	634	-	-
		Total	914	-	-
	4	681	691	-	-
		682	745	-	-
		Total	1436	-	-
	5	719	467	-	-
		Total	467	-	-
	6	683	273	2	-
		684	655	-	-
		Total	928	2	-
	7	685	619	11	-
		720	161	-	-
		Total	780	11	-
	8	686	468	-	-
		687	667	-	-
		Total	1135	-	-
	9	688	679	81	-
		690	666	616	-
		Total	1345	697	-
	10	691	594	342	-
		692	512	7	-
		693	281	162	-
		Total	1387	511	-
	11	689	633	298	-
		694	634	-	-
		695	525	-	-
		Total	1792	298	-
	12	696	789	-	-
		697	625	131	-
		698	669	84	-
		699	728	196	-
		Total	2811	411	-

APPENDIX - I (Contd.)

Location Code No:	Name of town / Ward/Urban /Block		Total Population	Scheduled Castes	Scheduled Tribes
1	2		3	4	5
1040 Anamalai (TP) (Contd.)					
	Ward	E.B. No.			
	13	700	500	52	-
		701	431	99	4
		702	592	14	3
		703	419	27	188
		Total	1942	192	195
	Town Total		**17429**	**2198**	**195**
1050 Udumalaippettai (M)					
	Ward	E.B. No.			
	1	1	708	23	-
		2	523	-	-
		Total	1231	23	-
	2	3	434	142	-
		4	455	-	-
		5	598	-	-
		Total	1487	142	-
	3	6	622	7	-
		7	676	20	-
		8	483	8	4
		9	583	7	-
		10	570	15	-
		Total	2934	57	4
	4	11	876	854	-
		12	586	510	-
		13	399	3	-
		Total	1861	1367	-
	5	14	649	5	-
		15	676	4	-
		16	620	9	-
		17	426	13	-
		18	575	22	-
		Total	2946	53	-
	6	19	921	23	-
		20	520	7	-
		21	674	2	4
		Total	2115	32	4
	7	22	624	3	-
		23	547	47	-
		24	827	65	-
		Total	1998	115	2
	8	25	830	27	-
		26	695	8	-
		Total	1525	35	-
	9	27	518	24	-
		28	804	7	-
		29	708	-	-
		Total	2030	31	-
	10	30	391	162	-
		31	517	439	-
		32	338	324	-
		33	486	485	-
		Total	1732	1410	-

APPENDIX - I (Contd.)

Location Code No:	Name of town / Ward/Urban /Block		Total Population	Scheduled Castes	Scheduled Tribes
1	2		3	4	5
1050 Udumalaippettai (M) (Contd.)					
	Ward	E.B. No.			
	11	34	319	-	-
		35	479	-	-
		36	701	-	-
		Total	1499	-	-
	12	37	285	-	-
		38	490	-	-
		39	454	4	-
		Total	1229	4	-
	13	40	480	-	-
		41	472	-	-
		42	415	-	-
		Total	1367	-	-
	14	43	597	-	-
		44	459	-	-
		45	553	-	-
		Total	1609	-	-
	15	46	756	-	-
		47	1120	-	-
		48	501	-	-
		Total	2377	-	-
	16	49	602	43	-
		50	1140	12	-
		Total	1742	55	-
	17	51	862	-	-
		52	646	-	-
		Total	1508	-	-
	18	53	1000	4	-
		54	544	-	-
		Total	1544	4	-
	19	55	531	-	-
		56	927	-	-
		86	542	-	-
		Total	2000	-	-
	20	57	1254	80	-
		58	327	4	-
		Total	1581	84	-
	21	59	651	-	-
		60	986	3	-
		Total	1637	3	-
	22	61	993	-	-
		62	768	-	-
		63	649	82	4
		Total	2410	82	4
	23	64	791	-	-
		65	413	9	-
		Total	1204	9	-
	24	66	1055	-	-
		67	916	-	-
		Total	1971	-	-
	25	68	751	43	-
		69	963	-	-
		Total	1714	43	-

Location Code No:	Name of town / Ward/Urban /Block		Total Population	Scheduled Castes	Scheduled Tribes
1	2		3	4	5
1050 Udumalaippettai (M) (Contd.)					
	Ward	E.B. No.			
	26	70	1195	340	-
		71	688	17	-
		88	665	28	-
		Total	2548	385	-
	27	72	446	213	-
		73	793	602	-
		Total	1239	815	-
	28	74	762	28	12
		75	622	15	-
		87	915	179	-
		Total	2299	222	12
	29	76	675	307	-
		77	556	22	-
		78	803	17	-
		Total	2034	346	-
	30	79	674	26	9
		80	674	-	-
		81	921	-	-
		Total	2269	26	9
	31	82	932	8	-
		83	759	30	-
		84	721	-	-
		85	626	101	-
		Total	3038	139	--
	Town Total		**58678**	**5482**	**35**
1060 Kanakkampalaiyam (VP)					
	Ward	E.B. No.			
	1	422	641	184	-
		423	639	9	-
		424	653	262	-
		Total	1933	455	-
	2	425	445	3	-
		426	747	-	-
		Total	1192	3	-
	3	427	696	4	-
		428	870	5	-
		429	723	5	-
		430	733	50	-
		431	692	-	-
		432	600	25	5
		433	1008	160	7
		Total	5322	249	12
	Town Total		**8447**	**707**	**12**

Location Code No:	Name of town / Ward/Urban /Block		Total Population	Scheduled Castes	Scheduled Tribes
1	2		3	4	5
3001 Tiruppur (M)					
	Ward	E.B. No.			
	1	1	735	8	-
		2	365	-	-
		3	364	-	-
		4	617	-	-
		5	239	-	-
		6	393	5	-
		7	683	70	-
		8	681	8	-
		9	760	39	-
		10	652	6	-
		11	773	-	-
		Total	6262	136	-
	2	12	714	-	-
		13	586	-	-
		14	666	11	2
		15	594	24	-
		16	624	-	-
		17	541	-	-
		18	632	-	-
		19	663	31	-
		20	600	18	-
		21	793	3	-
		22	699	-	-
		23	722	-	-
		24	598	-	-
		25	526	-	-
		Total	8958	87	2
	3	26	545	-	-
		27	715	-	-
		28	21	-	-
		29	727	-	-
		30	733	10	-
		31	660	11	-
		Total	3401	21	-
	4	32	441	-	-
		33	208	-	-
		34	633	-	-
		35	657	-	-
		36	626	-	-
		37	590	2	-
		38	622	-	-
		39	640	-	-
		40	574	5	-
		41	618	-	-
		42	646	8	-
		43	14	-	-
		44	747	-	-
		45	686	3	-
		46	276	-	-
		47	294	-	-
		Total	8272	18	-

APPENDIX - I (Contd.)

Location Code No:	Name of town / Ward/Urban /Block		Total Population	Scheduled Castes	Scheduled Tribes
1	2		3	4	5
3001 Tiruppur (M) (Contd.)					
	Ward	E.B. No.			
	5	48	305	-	-
		49	27	-	-
		50	226	-	-
		51	945	6	-
		52	577	-	-
		53	543	-	-
		54	443	-	-
		Total	3066	6	-
	6	55	592	-	-
		56	641	-	-
		57	704	-	-
		58	514	-	-
		59	640	-	-
		60	652	-	-
		61	627	-	-
		62	667	-	-
		63	647	-	-
		64	667	4	-
		65	1214	-	-
		66	541	-	-
		67	696	-	-
		68	645	-	-
		Total	9447	4	-
	7	69	606	-	-
		70	604	-	-
		71	618	-	-
		72	604	-	-
		73	715	-	-
		74	615	-	-
		75	664	-	-
		76	628	-	-
		77	547	-	-
		78	609	-	-
		79	512	-	-
		80	793	-	-
		81	547	-	-
		82	535	-	-
		83	593	-	-
		84	746	-	-
		85	559	-	-
		86	635	-	-
		Total	11130	-	-
	8	87	725	-	-
		88	707	218	-
		89	677	264	-
		90	660	-	-
		91	641	-	-
		92	888	6	-
		93	537	-	-
		Total	4835	488	-

APPENDIX - I (Contd.)

Location Code No:	Name of town / Ward/Urban /Block		Total Population	Scheduled Castes	Scheduled Tribes
1	2		3	4	5
3001 Tiruppur (M) (Contd.)					
	Ward	E.B. No.			
	9	94	618	-	-
		95	516	-	-
		96	810	-	-
		97	518	-	-
		98	635	-	-
		99	499	-	-
		100	553	-	-
		Total	4149	-	-
	10	101	580	-	-
		102	677	-	-
		103	625	-	-
		104	616	-	-
		105	624	-	-
		106	548	-	-
		107	656	-	-
		108	599	-	-
		109	584	-	-
		110	715	-	-
		111	776	-	-
		112	575	-	-
		Total	7575	-	-
	11	113	681	-	-
		114	576	-	-
		115	146	-	-
		116	443	-	-
		117	624	-	-
		118	633	-	-
		119	645	-	-
		120	605	4	4
		121	523	-	-
		122	603	603	-
		123	465	188	-
		Total	5944	795	4
	12	124	664	-	-
		125	645	-	-
		126	664	-	-
		127	522	-	-
		128	830	-	-
		129	590	-	-
		130	394	-	-
		Total	4309	-	-
	13	131	243	-	-
		132	483	-	-
		133	729	-	-
		134	602	-	-
		135	671	-	-
		136	613	44	-
		Total	3341	44	-

APPENDIX - I (Contd.)

Location Code No:	Name of town / Ward/Urban /Block		Total Population	Scheduled Castes	Scheduled Tribes
1	2		3	4	5
3001 Tiruppur (M) (Contd.)					
	Ward	E.B. No.			
	14	137	286	-	-
		138	611	-	-
		139	716	-	-
		140	601	-	-
		141	593	-	-
		142	216	-	-
		Total	3023	-	-
	15	143	417	-	-
		144	640	-	-
		145	554	-	-
		146	544	-	-
		147	680	-	-
		148	711	-	-
		149	262	-	-
		Total	3808	-	-
	16	150	317	-	-
		151	586	-	-
		152	731	-	-
		153	659	-	-
		154	642	-	-
		155	598	-	-
		156	518	60	-
		157	583	51	-
		158	642	-	-
		159	636	-	-
		Total	5912	111	-
	17	160	679	-	-
		161	544	4	-
		162	688	-	-
		163	526	-	-
		164	489	-	-
		165	483	-	-
		166	482	-	-
		Total	3891	4	-
	18	167	710	-	-
		168	544	-	-
		169	614	-	-
		170	652	-	-
		171	698	7	-
		172	567	-	-
		173	696	22	-
		174	505	-	-
		Total	4986	29	-

APPENDIX - I (Contd.)

Location Code No:	Name of town / Ward/Urban /Block		Total Population	Scheduled Castes	Scheduled Tribes
1	2		3	4	5
3001 Tiruppur (M) (Contd.)					
	Ward	E.B. No.			
	19	175	563	-	-
		176	674	126	-
		177	524	106	-
		178	537	-	-
		179	733	-	-
		180	621	-	-
		181	714	-	-
		182	709	-	-
		183	776	-	-
		184	598	-	-
		185	730	23	-
		186	598	-	-
		187	617	-	-
		188	690	38	-
		189	429	79	-
		190	359	-	-
		Total	9872	372	-
	20	191	198	-	-
		192	628	3	-
		193	667	-	-
		194	523	21	-
		195	512	-	-
		196	688	53	-
		197	396	39	-
		198	445	-	-
		199	424	9	-
		Total	4481	125	-
	21	200	640	635	-
		201	602	569	-
		202	593	413	-
		203	518	185	-
		204	685	206	-
		205	622	71	-
		206	561	4	-
		207	620	10	-
		208	566	26	-
		Total	5407	2119	-
	22	209	653	-	-
		210	523	-	-
		211	713	29	-
		212	689	-	-
		213	559	252	-
		214	845	29	-
		215	587	113	4
		Total	4569	423	4
	23	216	694	-	-
		217	611	67	-
		218	686	508	-
		219	562	203	-
		220	692	21	-
		221	*460*	*111*	-
		222	*687*	*39*	-
		Total	*4392*	*949*	-

APPENDIX - I (Contd.)

Location Code No:	Name of town / Ward/Urban /Block		Total Population	Scheduled Castes	Scheduled Tribes
1	2		3	4	5
3001 Tiruppur (M) (Contd.)					
	Ward	E.B. No.			
	24	223	497	-	-
		224	674	6	-
		225	726	-	-
		226	573	-	-
		227	621	5	-
		228	590	-	-
		Total	3681	11	-
	25	229	849	-	-
		230	588	50	-
		231	760	4	-
		232	587	-	-
		233	453	3	-
		234	608	-	-
		235	761	-	-
		Total	4606	57	-
	26	236	623	29	-
		237	508	-	-
		238	682	-	-
		239	765	-	-
		240	496	7	-
		241	223	223	-
		242	641	-	-
		243	502	254	-
		244	637	133	-
		245	679	264	-
		246	713	-	-
		Total	6469	910	-
	27	247	337	-	-
		248	573	-	-
		249	549	-	-
		250	844	-	-
		251	839	-	-
		252	343	-	19
		253	540	339	-
		254	691	304	-
		255	595	-	-
		256	651	-	-
		257	664	130	-
		258	813	-	-
		259	561	-	-
		260	702	-	-
		Total	8702	773	19
	28	261	575	4	-
		262	546	73	-
		263	562	-	-
		264	515	13	-
		265	646	297	-
		Total	2844	387	-

APPENDIX - I (Contd.)

Location Code No:	Name of town / Ward/Urban /Block		Total Population	Scheduled Castes	Scheduled Tribes
1	2		3	4	5
3001 Tiruppur (M) (Contd.)					
	Ward	E.B. No.			
	29	266	684	12	-
		267	698	56	-
		268	722	215	-
		269	687	8	-
		270	688	-	-
		395	131	-	-
		Total	3610	291	-
	30	271	526	231	-
		272	637	17	-
		273	657	6	-
		274	644	106	-
		275	761	191	-
		276	525	-	-
		277	679	-	-
		278	667	-	-
		279	602	-	-
		Total	5698	551	-
	31	280	742	-	-
		281	572	-	-
		282	637	-	-
		283	572	-	-
		284	611	-	-
		285	811	-	-
		286	770	-	-
		287	651	333	-
		288	691	392	-
		289	495	118	-
		290	693	-	-
		Total	7245	843	-
	32	291	780	-	-
		292	768	11	-
		293	778	25	-
		294	632	50	-
		295	616	-	-
		296	662	-	-
		297	465	-	-
		298	595	3	-
		299	506	-	-
		300	597	209	27
		Total	6399	298	27
	33	301	548	-	-
		302	558	-	-
		303	603	-	-
		304	613	-	-
		305	581	-	-
		306	403	-	-
		307	608	3	-
		Total	3914	3	-
	34	308	667	-	-
		309	736	-	-
		310	833	-	-
		Total	2236	-	-

APPENDIX - I (Contd.)

Location Code No:	Name of town / Ward/Urban /Block		Total Population	Scheduled Castes	Scheduled Tribes
1	2		3	4	5
3001 Tiruppur (M) (Contd.)					
	Ward	E.B. No.			
	35	311	613	-	-
		312	682	-	-
		313	573	-	-
		314	587	-	-
		315	625	-	-
		316	621	-	-
		Total	3701	-	-
	36	317	583	-	-
		318	610	-	-
		319	602	-	-
		320	564	-	-
		321	384	-	-
		Total	2743	-	-
	37	322	293	-	-
		323	748	-	-
		324	603	-	-
		325	581	-	-
		326	773	3	-
		327	654	-	-
		328	257	-	-
		Total	3909	3	-
	38	329	552	-	-
		330	503	-	-
		331	528	-	-
		332	702	-	-
		333	550	-	-
		334	429	-	-
		335	561	-	-
		336	491	201	-
		337	664	5	-
		338	684	5	-
		339	519	-	-
		340	527	-	-
		341	428	19	-
		342	691	15	-
		343	564	-	-
		344	508	9	-
		345	361	165	-
		Total	9262	495	-
	39	346	656	-	-
		347	712	10	-
		348	625	-	-
		349	641	9	-
		350	524	-	-
		351	648	-	-
		352	607	-	-
		353	577	125	-
		254	670	207	-
		355	699	30	-
		Total	6359	381	-

APPENDIX - I (Contd.)

Location Code No:	Name of town / Ward/Urban /Block		Total Population	Scheduled Castes	Scheduled Tribes
1	2		3	4	5
3001 Tiruppur (M) (Contd.)					
	Ward	E.B. No.			
	40	356	612	-	-
		357	482	45	-
		358	540	121	-
		359	591	-	-
		360	550	-	-
		361	623	-	-
		Total	3398	166	-
	41	362	663	-	-
		363	580	34	-
		364	506	-	-
		365	627	-	-
		366	669	-	-
		367	701	-	-
		368	762	-	-
		369	502	451	-
		370	525	525	-
		371	623	286	-
		372	247	-	-
		373	666	32	-
		374	722	41	-
		375	476	-	-
		376	415	-	-
		Total	8684	1369	-
	42	377	632	-	-
		Total	632	-	-
	43	378	540	-	-
		379	633	126	-
		380	706	90	-
		381	721	-	-
		382	612	-	-
		383	543	-	-
		384	639	-	-
		385	709	-	-
		Total	5103	216	-
	44	386	651	-	-
		387	756	412	-
		388	548	54	-
		389	663	-	-
		390	602	-	-
		391	711	-	-
		392	539	4	-
		393	477	-	-
		394	489	-	-
		Total	5436	470	-
	Town Total		**235661**	**12955**	**56**

APPENDIX - I (Contd.)

Location Code No:	Name of town / Ward/Urban /Block		Total Population	Scheduled Castes	Scheduled Tribes
1	2		3	4	5
3002 Velampalaiyam (TP)					
	Ward	E.B. No.			
	1	289	498	-	-
		290	700	-	-
		291	801	75	-
		Total	1999	75	-
	2	292	599	-	-
		293	494	-	-
		294	377	-	-
		339	2035	12	-
		Total	3505	12	-
	3	295	671	-	-
		296	986	179	-
		297	508	195	-
		Total	2165	374	-
	4	298	611	-	-
		299	595	-	-
		300	571	40	-
		301	790	373	-
		Total	2567	413	-
	5	302	751	-	-
		303	873	20	-
		Total	1624	20	-
	6	305	578	-	-
		304	687	-	-
		306	874	136	-
		Total	2139	136	-
	7	307	456	-	-
		308	733	-	-
		309	358	-	-
		310	400	5	-
		Total	1947	5	-
	8	311	1077	1	-
		312	963	-	-
		313	983	-	-
		314	592	142	-
		315	711	-	-
		316	474	474	-
		317	908	400	-
		Total	5708	1017	-
	9	318	871	196	-
		Total	871	196	-
	10	319	577	11	-
		Total	577	11	-
	11	320	816	-	-
		321	307	-	-
		Total	1123	-	-
	12	323	900	359	-
		324	483	258	-
		322	640	55	-
		Total	2023	672	-
	Town Total		**26248**	**2931**	**-**

APPENDIX - I (Contd.)

Location Code No:	Name of town / Ward/Urban /Block		Total Population	Scheduled Castes	Scheduled Tribes
1	2		3	4	5
3003 Avanashi (TP)					
	Ward	E.B. No.			
	1	284	372	-	-
		285	603	204	-
		Total	975	204	-
	2	286	797	641	-
		287	823	25	-
		288	428	-	-
		Total	2048	666	-
	3	289	194	-	-
		290	970	148	-
		291	481	112	-
		292	322	-	-
		Total	1967	260	-
	4	293	319	-	-
		294	871	374	-
		Total	1190	374	-
	5	295	336	-	-
		296	542	237	-
		Total	878	237	-
	6	297	413	-	-
		298	584	-	-
		299	648	5	-
		300	844	29	-
		Total	2489	34	-
	7	301	377	3	-
		302	710	-	-
		Total	1087	3	-
	8	303	646	-	-
		304	393	-	-
		Total	1039	-	-
	9	305	628	-	-
		306	777	-	-
		Total	1405	-	-
	10	307	436	-	-
		308	551	6	-
		Total	987	6	-
	11	309	406	319	-
		310	552	488	-
		Total	958	807	-
	12	311	568	5	-
		312	720	39	-
		Total	1288	44	-
	13	313	673	-	-
		314	289	8	-
		Total	962	8	-
	Town Total		**17273**	**2643**	**-**

APPENDIX - I (Contd.)

Location Code No:	Name of town / Ward/Urban /Block		Total Population	Scheduled Castes	Scheduled Tribes
1	2		3	4	5
3004 Tirumuruganpoondi (TP)					
	Ward	E.B. No.			
	1	315	870	479	-
		Total	870	479	-
	2	316	564	-	-
		Total	564	-	-
	3	317	618	6	-
		Total	618	6	-
	4	318	538	63	-
		Total	538	63	-
	5	319	361	-	-
		Total	361	-	-
	6	320	824	82	-
		Total	824	82	-
	7	321	632	-	-
		322	595	12	-
		Total	1227	12	-
	8	323	1021	146	-
		Total	1021	146	-
	9	324	208	-	-
		325	677	-	-
		Total	885	-	-
	10	326	296	-	-
		327	174	-	-
		328	288	-	-
		Total	758	-	-
	11	329	837	25	-
		354	783	318	-
		Total	1620	343	-
	Town Total		**9286**	**1131**	**-**
3005 Veerapandi (VP)					
	Ward	E.B. No.			
	1	275	902	251	-
		276	766	83	-
		Total	1668	334	-
	2	277	559	239	-
		278	611	-	-
		279	366	-	-
		280	748	5	-
		281	320	112	-
		Total	2604	356	-
	3	282	570	264	-
		283	527	-	-
		284	854	-	-
		285	444	42	-
		286	725	226	-
		287	630	21	-
		288	493	88	-
		Total	4243	641	-
	Town Total		**8515**	**1331**	**-**

APPENDIX - I (Contd.)

Location Code No:	Name of town / Ward/Urban /Block		Total Population	Scheduled Castes	Scheduled Tribes
1	2		3	4	5
3006 Chettipalaiyam (TP)					
	Ward	E.B. No.			
	1	325	374	29	-
		Total	374	29	-
	2	326	591	-	-
		327	693	222	-
		Total	1284	222	-
	3	328	1102	102	-
		Total	1102	102	-
	4	329	473	-	-
		Total	473	-	-
	5	330	626	266	-
		Total	626	266	-
	6	331	539	73	-
		332	589	-	-
		Total	1128	73	-
	7	333	506	-	-
		334	645	182	-
		Total	1151	182	-
	8	335	832	-	-
		336	904	12	-
		337	1380	28	-
		Total	3116	40	-
	Town Total		**9254**	**914**	**-**
3101 Pollachi (M)					
	Ward	E.B. No.			
	1	1	658	289	3
		2	328	252	-
		3	108	10	7
		4	578	25	-
		5	589	6	-
		Total	2261	772	10
	2	6	706	5	-
		7	604	213	-
		8	661	72	-
		Total	1971	290	-
	3	9	729	242	5
		10	788	20	-
		11	718	137	-
		12	446	-	-
		13	712	-	-
		14	569	10	-
		15	675	22	-
		Total	4637	431	5
	4	16	770	1	-
		17	624	-	-
		Total	1394	1	-
	5	18	587	7	-
		19	671	5	-
		20	706	5	-
		Total	1964	17	-

APPENDIX - I (Contd.)

Location Code No:	Name of town / Ward/Urban /Block		Total Population	Scheduled Castes	Scheduled Tribes
1	2		3	4	5
3101 Pollachi (M) (Contd.)					
	Ward	E.B. No.			
	6	21	655	-	5
		22	728	3	-
		23	528	10	-
		24	743	11	-
		25	472	431	-
		Total	3126	455	5
	7	26	639	-	-
		27	998	-	-
		28	791	-	-
		Total	2428	-	-
	8	29	644	-	-
		30	827	-	-
		31	974	-	-
		32	362	-	-
		Total	2807	-	-
	9	33	149	-	-
		34	528	-	-
		35	510	-	-
		36	580	-	-
		37	633	-	-
		Total	2400	-	-
	10	38	837	30	-
		39	361	-	-
		40	578	-	-
		41	556	433	-
		42	384	122	-
		Total	2716	585	-
	11	43	579	440	-
		44	670	660	-
		45	768	466	-
		46	474	376	-
		47	791	75	-
		48	279	225	-
		Total	3561	2242	-
	12	49	746	-	-
		50	556	-	-
		51	819	-	-
		Total	2121	-	-
	13	52	546	-	-
		53	535	-	-
		54	826	9	-
		Total	1907	9	-
	14	55	668	-	-
		56	751	-	-
		57	739	-	-
		Total	2158	-	-
	15	58	855	-	-
		59	611	-	-
		60	729	9	-
		Total	2195	9	-

APPENDIX - I (Contd.)

Location Code No:	Name of town / Ward/Urban /Block		Total Population	Scheduled Castes	Scheduled Tribes
1	2		3	4	5
3101 Pollachi (M) (Contd.)					
	Ward	E.B. No.			
	16	61	573	-	-
		62	536	-	-
		63	594	-	-
		137	423	95	-
		Total	2126	95	-
	17	64	624	1	-
		65	718	19	1
		66	416	93	-
		Total	1758	113	1
	18	67	554	-	-
		68	570	-	-
		69	528	2	12
		Total	1652	2	12
	19	70	692	-	-
		71	326	-	-
		72	608	6	-
		Total	1626	6	-
	20	73	568	-	-
		74	663	-	-
		75	577	-	-
		Total	1808	-	-
	21	76	754	-	-
		77	521	-	-
		78	517	-	-
		79	648	-	-
		Total	2440	-	-
	22	80	494	-	-
		81	542	-	-
		82	742	7	-
		Total	1778	7	-
	23	83	695	-	-
		84	862	42	-
		Total	1557	42	-
	24	85	593	4	6
		86	775	-	-
		87	748	7	-
		88	497	9	-
		89	707	4	-
		Total	3320	24	6
	25	90	792	-	-
		91	741	-	-
		92	580	-	-
		93	607	-	-
		Total	2720	-	-
	26	94	776	93	-
		95	749	27	-
		96	557	44	-
		97	945	63	-
		98	406	124	3
		Total	3433	351	3
	27	99	731	-	-
		100	619	4	4
		Total	1350	4	4

Location Code No:	Name of town / Ward/Urban /Block		Total Population	Scheduled Castes	Scheduled Tribes
1	2		3	4	5
3101 Pollachi (M) (Contd.)					
	Ward	E.B. No.			
	28	101	686	8	-
		102	731	7	-
		103	533	5	10
		104	390	118	4
		Total	2340	138	14
	29	105	687	536	-
		106	593	-	-
		107	632	291	-
		Total	1912	827	-
	30	108	163	-	-
		109	684	60	5
		110	686	233	-
		Total	1533	293	5
	31	111	1047	223	3
		112	688	21	-
		113	604	-	-
		Total	2339	244	3
	32	114	814	50	4
		115	568	516	-
		116	690	199	-
		Total	2072	765	4
	33	117	666	5	-
		118	682	9	-
		119	584	-	-
		120	772	32	-
		121	641	-	-
		Total	3345	46	-
	34	122	652	-	-
		123	745	-	-
		124	708	-	-
		136	940	10	-
		Total	3045	10	-
	35	125	500	38	-
		126	828	183	289
		Total	1328	221	289
	36	127	657	81	-
		128	568	-	-
		129	410	91	-
		130	766	167	-
		Total	2401	339	-
	37	131	408	-	-
		132	741	363	-
		133	851	130	-
		134	622	31	-
		155	746	260	56
		Total	3368	784	56
Town Total			**86897**	**9122**	**417**

Location Code No:	Name of town / Ward/Urban /Block		Total Population	Scheduled Castes	Scheduled Tribes
1	2		3	4	5
3102 Suleeswaranpatti (TP)					
	Ward	E.B. No.			
	1	637	720	-	-
		Total	720	-	-
	2	638	703	-	-
		639	604	4	-
		640	517	-	-
		Total	1824	4	-
	3	641	754	-	-
		642	768	-	-
		Total	1522	-	-
	4	643	943	3	-
		722	418	-	-
		Total	1361	3	-
	5	644	528	4	-
		645	693	5	-
		646	281	-	-
		724	295	47	-
		Total	1797	56	-
	6	713	413	-	-
		647	672	3	-
		714	393	-	-
		715	112	-	-
		666	440	92	-
		Total	2030	95	-
	7	648	351	-	-
		649	633	16	-
		Total	984	16	-
	8	650	465	329	-
		651	439	426	6
		Total	904	755	6
	9	652	528	7	-
		Total	528	7	-
	10	653	606	-	-
		Total	606	-	-
	11	654	509	-	-
		Total	509	-	-
	12	655	346	314	-
		656	446	57	-
		657	587	181	-
		Total	1379	552	-
Town Total			**14164**	**1488**	**6**
3103 Uttukkuli (TP)					
	Ward	E.B. No.			
	1	616	518	71	-
		617	486	140	-
		618	653	551	-
		Total	1657	762	-
	2	619	392	2	-
		620	656	221	-
		Total	1048	223	-
	3	621	562	-	-
		Total	562	-	-
	4	622	764	480	-
		623	310	245	-
		Total	1074	725	-

APPENDIX - I (Contd.)

Location Code No:	Name of town / Ward/Urban /Block		Total Population	Scheduled Castes	Scheduled Tribes
1	2		3	4	5
3103 Uttukkuli (TP) (Contd.)					
	Ward	E.B. No.			
	5	709	494	-	-
		624	671	68	-
		625	587	105	-
		626	632	10	-
		627	442	-	-
		Total	2826	183	-
	6	628	718	-	-
		Total	718	-	-
	7	629	670	-	-
		Total	670	-	-
	8	710	247	67	-
		631	352	8	-
		Total	599	75	-
	9	630	573	1	-
		Total	573	1	-
	10	711	160	7	-
		632	452	307	6
		Total	612	314	6
	11	633	666	8	-
		634	499	-	-
		Total	1165	8	-
	12	635	520	231	-
		636	401	-	-
		Total	921	231	-
	13	712	277	23	-
		Total	277	23	-
Town Total			**12702**	**2545**	**6**
3104 Chinnampalaiyam (VP)					
	Ward	E.B. No.			
	1	667	667	-	-
		668	708	-	-
		Total	1375	-	-
	2	669	550	-	-
		Total	550	-	-
	3	670	416	-	-
		671	688	65	-
		672	330	-	-
		Total	1434	65	-
	4	716	239	165	-
		673	701	13	-
		674	770	284	-
		Total	1710	462	-
	5	675	516	-	11
		676	417	5	-
			933	5	11
Town Total			**6002**	**532**	**11**

APPENDIX - I (Contd.)

Location Code No:	Name of town / Ward/Urban /Block		Total Population	Scheduled Castes	Scheduled Tribes
1	2		3	4	5
3105 Makkinampatti (VP)					
	Ward	E.B. No.			
	1	658	523	-	-
		Total	523	-	-
	2	659	596	14	-
		Total	596	14	-
	3	660	516	106	-
		661	421	110	-
		662	575	363	-
		Total	1532	579	-
	4	663	519	11	-
		664	533	-	-
		665	772	3	-
		Total	1824	14	-
Town Total			**4475**	**607**	**-**
3106 Puliyampatti (VP)					
	Ward	E.B. No.			
	1	611	509	16	-
		612	515	5	-
		Total	1024	21	-
	2	613	623	295	-
		614	611	16	-
		615	634	69	
		Total	1868	380	-
Town Total			**2892**	**401**	**-**
3201 Coimbatore (M.Corpn.)					
	Ward	E.B. No.			
	1	1	797	-	-
		2	664	-	-
		3	446	-	-
		4	775	-	15
		5	584	59	-
		6	638	101	-
		7	900	-	-
		8	729	-	-
		9	390	34	-
		10	604	-	-
		11	674	1	-
		12	280	-	-
		603	483	17	-
		606	937	-	-
		Total	8901	212	15

APPENDIX - I (Contd.)

Location Code No:	Name of town / Ward/Urban /Block		Total Population	Scheduled Castes	Scheduled Tribes
1	2		3	4	5
3201 Coimbatore (M.Corpn.) (Contd.)					
	Ward	E.B. No.			
	2	13	560	53	-
		14	651	104	-
		15	264	-	-
		16	766	546	-
		17	689	649	-
		18	1261	-	-
		19	803	-	-
		20	777	-	-
		21	597	-	-
		22	525	-	-
		23	518	15	-
		24	600	-	-
		25	540	-	-
		26	491	194	-
		27	643	497	-
		28	444	94	-
		Total	10129	2152	-
	3	29	740	8	-
		30	641	-	-
		31	478	1	-
		32	548	18	-
		33	947	4	-
		34	684	-	-
		35	437	7	-
		36	494	-	-
		37	463	2	-
		38	1100	90	-
		39	961	-	-
		40	830	-	-
		41	864	4	-
		42	1204	4	-
		43	895	-	-
		44	815	36	-
		45	708	-	-
		46	668	-	-
		47	481	18	-
		48	499	111	-
		Total	14457	303	-
	4	49	1010	80	-
		50	863	34	-
		51	843	-	-
		52	738	592	-
		53	1747	55	5
		54	451	-	-
		55	663	663	-
		56	553	34	-
		57	774	-	-
		58	765	3	-
		59	688	-	-
		601	609	-	-
		Total	9704	1461	5

APPENDIX - I (Contd.)

Location Code No:	Name of town / Ward/Urban /Block		Total Population	Scheduled Castes	Scheduled Tribes
1	2		3	4	5
3201 Coimbatore (M.Corpn.) (Contd.)					
	Ward	E.B. No.			
	5	60	671	5	-
		61	530	-	6
		62	375	-	-
		63	553	13	-
		64	913	-	-
		65	359	-	-
		66	452	-	-
		67	669	2	-
		68	684	-	-
		69	510	-	-
		70	567	-	-
		71	733	9	-
		72	737	-	-
		73	538	-	-
		74	1008	-	-
		75	724	102	-
		76	678	-	-
		Total	10701	131	6
	6	77	851	-	-
		78	620	13	-
		79	417	-	-
		80	910	-	-
		81	389	8	-
		82	713	63	-
		83	822	-	-
		84	706	-	-
		85	494	9	-
		86	698	4	-
		87	558	-	-
		88	829	31	-
		89	508	67	-
		90	636	42	-
		91	699	146	-
		92	780	63	-
		93	699	37	-
		94	945	363	-
		95	747	644	-
		96	428	5	-
		Total	13449	1495	-

APPENDIX - I (Contd.)

Location Code No:	Name of town / Ward/Urban /Block		Total Population	Scheduled Castes	Scheduled Tribes
1	2		3	4	5
3201 Coimbatore (M.Corpn.) (Contd.)					
	Ward	E.B. No.			
	7	97	832	662	13
		98	734	657	-
		99	784	778	-
		100	705	98	6
		101	933	55	-
		102	947	146	-
		103	618	-	-
		104	602	-	-
		105	542	-	-
		106	498	-	-
		107	845	384	-
		108	660	634	-
		109	480	457	-
		110	563	450	-
		111	555	512	-
		112	639	52	-
		113	702	164	-
		114	398	13	-
		Total	12037	5062	19
	8	115	671	18	-
		116	594	-	-
		117	821	-	-
		118	646	90	4
		119	648	39	-
		120	721	9	-
		121	686	-	-
		122	472	25	-
		123	536	7	-
		124	805	6	-
		125	663	12	-
		126	566	388	-
		127	644	328	-
		128	699	79	-
		129	765	55	-
		130	536	203	-
		131	588	29	-
		132	568	112	-
		133	385	3	-
		Total	12014	1403	4

APPENDIX - I (Contd.)

Location Code No:	Name of town / Ward/Urban /Block		Total Population	Scheduled Castes	Scheduled Tribes
1	2		3	4	5
3201 Coimbatore (M.Corpn.) (Contd.)					
	Ward	E.B. No.			
	9	134	700	2	-
		135	632	165	-
		136	643	6	-
		137	623	-	-
		138	600	8	-
		140	532	13	-
		141	618	4	-
		142	693	-	-
		143	864	-	-
		144	845	16	3
		145	734	-	-
		146	786	-	-
		147	456	34	-
		148	714	-	-
		149	345	-	-
		150	567	-	-
		151	410	10	-
		152	305	-	-
		139	623	623	-
		Total	11690	881	3
	10	153	574	269	-
		154	821	817	-
		155	436	436	-
		156	139	133	-
		157	394	-	-
		158	824	-	-
		159	760	25	-
		160	819	10	-
		162	793	-	-
		163	628	-	-
		164	342	11	-
		165	492	4	-
		166	557	109	-
		167	565	292	-
		168	426	115	-
		169	628	-	-
		170	561	-	-
		171	558	-	-
		172	416	-	-
		173	474	9	-
		161	687	10	-
		Total	11894	2240	-

Location Code No:	Name of town / Ward/Urban /Block		Total Population	Scheduled Castes	Scheduled Tribes
1	2		3	4	5
3201 Coimbatore (M.Corpn.) (Contd.)					
	Ward	E.B. No.			
	11	174	190	-	-
		175	277	-	-
		176	359	59	-
		177	955	323	-
		178	415	-	-
		179	1175	237	-
		180	403	-	-
		181	508	38	-
		182	589	479	-
		183	751	29	14
		184	671	37	-
		185	697	59	-
		186	823	40	-
		187	910	86	-
		188	707	10	-
		189	728	28	-
		190	703	26	-
		191	549	393	-
		192	607	-	-
		193	669	8	-
		194	541	46	-
		600	318	312	6
		Total	13545	2210	20
	12	195	198	-	-
		196	766	45	16
		197	845	14	-
		198	659	536	-
		199	505	244	-
		200	398	-	-
		201	742	-	-
		202	666	-	-
		203	455	-	-
		204	445	92	-
		205	277	15	-
		206	620	-	-
		207	885	385	-
		208	148	11	5
		209	484	17	-
		210	366	12	-
		211	115	-	-
		212	662	633	-
		213	432	12	-
		214	472	-	-
		215	368	-	-
		216	519	-	-
		217	185	-	-
		218	580	230	-
		219	460	149	-
		Total	12252	2469	21

Location Code No:	Name of town / Ward/Urban /Block		Total Population	Scheduled Castes	Scheduled Tribes
1	2		3	4	5
3201 Coimbatore (M.Corpn.) (Contd.)					
	Ward	E.B. No.			
	13	220	750	279	-
		221	757	32	-
		222	701	277	-
		223	729	191	-
		224	1162	-	-
		225	802	127	2
		226	959	-	-
		227	761	-	-
		228	750	3	-
		229	968	-	-
		230	505	-	-
		231	524	-	-
		232	476	23	-
		233	993	909	-
		234	615	21	-
		235	216	-	-
		236	484	10	41
		237	299	9	-
		609	1379	-	-
		Total	13830	1881	43
	14	238	545	4	-
		239	454	-	-
		240	674	-	-
		241	895	29	-
		242	642	-	-
		243	795	-	-
		244	486	-	-
		245	609	502	-
		246	192	-	-
		247	614	-	-
		248	722	-	-
		249	1176	-	-
		250	1026	-	-
		604	808	-	-
		610	1060	-	-
		Total	10698	535	-
	15	251	816	234	-
		252	1200	777	-
		253	485	209	-
		254	655	54	-
		255	532	-	5
		256	464	8	-
		257	813	-	-
		258	664	-	-
		259	566	-	-
		260	776	-	-
		261	434	-	-
		262	558	-	-
		264	620	3	-
		265	452	-	-
		266	772	398	-
		Total	10356	1683	5

APPENDIX - I (Contd.)

Location Code No:	Name of town / Ward/Urban /Block		Total Population	Scheduled Castes	Scheduled Tribes
1	2		3	4	5
3201 Coimbatore (M.Corpn.) (Contd.)					
	Ward	E.B. No.			
	16	267	713	-	-
		268	704	-	-
		269	652	-	-
		270	997	-	-
		271	721	-	-
		272	533	-	-
		273	768	-	-
		274	885	-	-
		275	702	7	-
		276	599	-	-
		277	601	6	-
		278	934	-	-
		279	1304	-	-
		280	727	-	-
		281	604	9	-
		Total	11444	22	-
	17	282	1083	-	-
		283	807	-	-
		284	920	-	-
		285	748	-	-
		286	1411	-	-
		287	987	-	-
		288	1020	-	-
		289	877	9	-
		290	377	7	-
		291	525	5	-
		292	1810	54	-
		591	254	92	-
		592	358	-	-
		593	127	-	-
		594	537	532	-
		608	607	-	-
		614	167	-	-
		Total	12615	699	-
	18	293	768	-	-
		294	210	4	-
		295	510	-	-
		296	554	-	6
		297	487	-	-
		298	461	-	-
		299	596	-	-
		300	974	-	-
		301	606	-	-
		302	743	499	-
		303	828	811	-
		304	690	22	-
		305	356	-	-
		306	626	-	-
		307	618	-	-
		308	899	576	-
		309	860	31	-
		310	1021	11	-
		Total	11807	1954	6

APPENDIX - I (Contd.)

Location Code No:	Name of town / Ward/Urban /Block		Total Population	Scheduled Castes	Scheduled Tribes
1	2		3	4	5
3201 Coimbatore (M.Corpn.) (Contd.)					
	Ward	E.B. No.			
	19	311	492	238	-
		312	540	426	-
		313	448	2	-
		314	1160	-	-
		315	1218	5	-
		316	1051	10	-
		317	872	-	-
		318	995	12	-
		605	676	-	-
		607	900	-	-
		Total	8352	693	-
	20	319	804	373	-
		320	486	-	-
		321	537	-	-
		322	512	15	-
		323	567	10	6
		324	657	-	-
		325	694	-	-
		326	765	-	-
		327	456	-	-
		328	521	-	-
		329	507	-	-
		330	417	-	-
		331	678	-	-
		332	663	3	-
		333	418	-	-
		334	472	-	-
		335	1045	-	-
		336	747	-	-
		Total	10946	401	6
	21	337	584	6	-
		338	406	164	-
		339	758	262	6
		340	1233	256	1
		341	1080	662	-
		342	828	451	-
		343	923	290	-
		344	825	646	-
		345	853	165	-
		346	913	327	-
		347	1244	173	-
		348	668	325	-
		595	813	53	-
		596	840	129	-
		597	1434	298	-
		611	775	-	-
		Total	14177	4207	7

APPENDIX - I (Contd.)

Location Code No:	Name of town / Ward/Urban /Block		Total Population	Scheduled Castes	Scheduled Tribes
1	2		3	4	5
3201 Coimbatore (M.Corpn.) (Contd.)					
	Ward	E.B. No.			
	22	349	723	102	-
		350	647	13	-
		351	1122	81	-
		352	622	41	-
		353	1119	40	-
		354	571	17	-
		355	770	50	-
		356	911	113	12
		357	774	65	-
		358	852	43	-
		359	1069	44	2
		360	839	-	-
		361	810	14	-
		362	681	4	-
		363	1092	195	-
		364	511	60	-
		365	677	621	-
		366	450	-	-
		Total	14240	1513	14
	23	367	642	14	-
		368	1183	209	4
		369	886	4	-
		370	833	16	-
		371	655	-	-
		372	1347	87	-
		373	918	40	-
		374	1397	9	-
		375	2002	16	8
		376	1051	-	-
		598	1034	-	-
		599	898	7	-
		612	1002	10	-
		Total	13848	412	12
	24	377	298	-	-
		378	434	69	-
		379	717	173	-
		380	572	421	-
		381	710	650	-
		382	591	290	-
		383	606	-	-
		384	706	-	-
		385	493	-	-
		386	581	-	-
		387	594	6	-
		388	613	2	-
		389	593	-	6
		390	940	29	-
		391	642	-	-
		392	624	13	-
		393	553	5	-
		394	977	-	-
		395	817	4	-
		Total	12061	1662	6

APPENDIX - I (Contd.)

Location Code No:	Name of town / Ward/Urban /Block		Total Population	Scheduled Castes	Scheduled Tribes
1	2		3	4	5
3201 Coimbatore (M.Corpn.) (Contd.)					
	Ward	E.B. No.			
	25	396	407	18	-
		397	484	90	-
		398	885	234	5
		399	483	8	1
		400	856	4	-
		401	353	4	-
		402	799	4	-
		403	709	-	-
		404	828	4	-
		405	566	16	-
		406	401	5	-
		407	699	378	-
		408	737	525	-
		409	616	393	-
		410	703	18	-
		411	493	159	-
		412	844	140	4
		413	1010	61	-
		Total	11873	2061	10
	26	414	854	44	-
		415	843	18	-
		416	791	22	-
		417	719	54	-
		418	916	17	-
		419	826	54	-
		420	571	60	-
		421	460	76	-
		422	451	166	-
		423	504	46	-
		424	566	15	-
		425	639	7	-
		426	564	-	-
		427	1036	36	-
		Total	9740	615	-
	27	428	829	-	-
		429	621	-	-
		430	702	196	-
		431	1175	237	-
		432	671	28	-
		433	910	-	-
		434	1017	-	-
		435	261	68	-
		436	504	-	-
		437	260	-	-
		438	890	17	-
		439	730	-	-
		440	756	-	-
		441	741	39	-
		442	760	-	-
		Total	10827	585	-

Location Code No:	Name of town / Ward/Urban /Block		Total Population	Scheduled Castes	Scheduled Tribes
1	2		3	4	5
3201 Coimbatore (M.Corpn.) (Contd.)					
	Ward	E.B. No.			
	28	443	584	13	-
		444	419	-	-
		445	370	-	-
		446	760	-	-
		447	752	-	-
		448	599	-	-
		449	697	-	-
		450	641	-	-
		451	762	-	-
		452	727	-	-
		453	768	-	-
		454	553	-	-
		455	323	32	-
		456	1234	-	-
		589	122	28	-
		590	1090	65	-
		Total	10401	138	-
	29	457	148	-	-
		458	781	781	-
		459	539	-	-
		460	736	-	-
		461	701	-	-
		462	780	-	-
		463	748	-	-
		464	452	-	-
		465	753	581	-
		466	736	719	-
		467	621	441	-
		468	847	-	-
		469	960	143	4
		470	663	-	11
		471	720	-	-
		472	504	-	-
		473	490	-	-
		474	459	-	-
		Total	11638	2753	15
	30	475	586	13	-
		476	423	-	-
		477	157	-	-
		478	862	-	-
		479	216	-	-
		480	885	11	-
		481	553	-	-
		482	633	-	-
		483	499	-	-
		484	561	-	-
		485	383	-	-
		486	463	-	-
		487	836	6	-
		488	807	-	-
		489	609	-	-
		490	628	-	-
		491	485	-	-
		Total	9586	30	-

Location Code No:	Name of town / Ward/Urban /Block		Total Population	Scheduled Castes	Scheduled Tribes
1	2		3	4	5
3201 Coimbatore (M.Corpn.) (Contd.)					
	Ward	E.B. No.			
	31	492	632	-	-
		493	560	-	-
		494	857	1	-
		495	720	-	-
		496	405	-	-
		497	560	-	-
		498	635	-	-
		499	522	-	-
		500	759	11	-
		501	760	-	-
		502	701	-	-
		503	1053	-	-
		504	463	-	-
		505	407	-	-
		506	553	-	-
		602	560	13	-
		Total	10147	25	-
	32	507	401	-	-
		508	632	-	-
		509	662	3	-
		510	450	-	-
		511	1049	4	-
		512	756	3	-
		513	681	9	3
		514	470	3	-
		515	579	-	-
		516	970	10	-
		517	818	-	-
		518	579	-	-
		519	787	-	5
		520	521	-	-
		521	396	-	-
		613	175	5	-
		Total	9926	37	8
	33	522	527	6	-
		523	443	-	-
		524	549	195	-
		525	923	209	-
		526	894	-	-
		527	708	-	-
		528	745	27	-
		529	496	5	-
		530	653	338	2
		531	909	16	-
		532	789	4	-
		533	897	-	-
		534	477	-	-
		535	540	239	10
		536	748	81	-
		537	798	351	-
		538	632	406	-
		539	657	374	-
		Total	12385	2251	12

APPENDIX - I (Contd.)

Location Code No:	Name of town / Ward/Urban /Block		Total Population	Scheduled Castes	Scheduled Tribes
1	2		3	4	5
3201 Coimbatore (M.Corpn.) (Contd.)					
	Ward	E.B. No.			
	34	540	700	-	-
		541	959	15	-
		542	808	-	-
		543	631	6	12
		544	634	62	-
		545	462	-	-
		546	1177	-	-
		547	727	-	3
		548	1137	-	-
		549	578	7	-
		550	362	-	-
		551	725	-	-
		552	583	24	-
		553	726	-	-
		554	1039	-	-
		555	416	-	-
		556	684	-	-
		Total	12348	114	15
	35	557	877	833	-
		558	271	-	-
		559	740	200	-
		560	806	-	-
		561	602	3	-
		562	198	154	-
		563	500	287	-
		564	683	-	-
		565	400	-	-
		566	1142	960	-
		567	1216	917	-
		568	606	436	-
		569	827	708	-
		Total	8868	4498	-
	36	570	763	-	-
		571	590	-	-
		572	725	-	-
		573	701	-	-
		574	674	-	-
		575	731	-	-
		576	651	-	-
		577	679	-	-
		578	750	-	-
		579	503	-	-
		580	691	-	-
		581	721	-	-
		582	193	-	-
		583	656	59	-
		584	499	-	-
		585	256	25	-
		586	188	-	-
		587	701	-	-
		588	551	-	-
		Total	11223	84	-

APPENDIX - I (Contd.)

Location Code No:	Name of town / Ward/Urban /Block		Total Population	Scheduled Castes	Scheduled Tribes
1	2		3	4	5
3201 Coimbatore (M.Corpn.) (Contd.)					
	Ward	E.B. No.			
	37	1	693	182	1
		2	402	135	-
		3	668	-	-
		4	484	49	-
		5	701	167	-
		6	554	-	-
		7	637	-	-
		8	495	-	-
		9	616	-	-
		10	740	-	-
		11	822	-	-
		12	560	-	-
		13	551	-	-
		14	476	-	-
		15	465	-	-
		16	159	-	-
		574	364	-	-
		594	639	-	-
		Total	10026	534	1
	38	17	436	-	-
		18	565	19	-
		19	491	9	-
		20	978	-	-
		21	721	-	-
		22	369	-	-
		23	408	-	-
		24	438	342	-
		25	474	259	-
		26	1087	-	-
		27	459	51	-
		28	223	37	7
		29	533	1	3
		30	230	-	-
		Total	7412	718	10

Location Code No:	Name of town / Ward/Urban /Block		Total Population	Scheduled Castes	Scheduled Tribes
1	2		3	4	5
3201 Coimbatore (M.Corpn.) (Contd.)					
	39	31	792	-	-
		32	849	131	-
		33	412	184	-
		34	803	15	-
		35	827	-	-
		36	632	-	-
		37	678	127	-
		38	570	6	-
		39	817	2	-
		40	929	-	-
		41	802	-	-
		42	581	-	-
		43	678	-	-
		44	615	-	-
		45	419	-	-
		46	939	-	-
		47	862	-	-
		48	780	-	-
		49	801	-	-
		50	750	-	-
		51	588	-	-
		52	969	-	-
		Total	16093	465	-
	40	53	841	-	-
		54	951	-	-
		55	545	10	-
		56	631	-	-
		57	638	-	-
		58	477	-	-
		59	651	3	-
		60	619	-	-
		61	735	-	-
		62	736	-	-
		63	862	-	-
		64	848	-	-
		588	624	-	-
		589	557	21	3
		Total	9715	34	3

Location Code No:	Name of town / Ward/Urban /Block		Total Population	Scheduled Castes	Scheduled Tribes
1	2		3	4	5
3201 Coimbatore (M.Corpn.) (Contd.)					
	Ward	E.B. No.			
	41	65	961	863	-
		66	1123	853	-
		67	789	710	-
		68	662	633	-
		69	357	325	-
		70	170	-	-
		71	397	-	-
		72	461	-	-
		73	781	-	-
		74	599	-	-
		75	919	-	-
		76	488	-	-
		77	904	327	-
		78	1295	7	-
		79	647	-	-
		80	396	118	-
		Total	10949	3836	-
	42	81	552	91	-
		82	525	-	-
		83	689	466	-
		84	891	45	-
		85	554	58	-
		86	624	415	-
		87	456	120	-
		88	933	33	-
		89	702	-	-
		90	848	129	7
		91	463	-	-
		92	245	-	-
		93	816	15	-
		94	789	-	-
		95	1060	-	-
		96	887	-	-
		97	732	-	-
		98	1120	-	-
		Total	12886	1372	7
	43	99	566	-	-
		100	763	-	-
		101	694	-	-
		102	744	-	-
		103	498	-	-
		104	658	-	-
		105	549	-	-
		106	768	-	-
		107	778	-	-
		108	756	-	-
		109	780	-	-
		110	866	-	-
		576	1062	-	-
		577	1895	-	-
		579	256	-	-
		580	537	-	-
		Total	11970	-	-

APPENDIX - I (Contd.)

Location Code No:	Name of town / Ward/Urban /Block		Total Population	Scheduled Castes	Scheduled Tribes
1	2		3	4	5
3201 Coimbatore (M.Corpn.) (Contd.)					
	Ward	E.B. No.			
	44	111	951	-	-
		112	682	-	-
		113	731	-	-
		114	107	-	-
		115	892	-	-
		116	509	-	-
		117	573	-	-
		118	337	-	-
		119	430	-	-
		120	284	6	-
		121	909	-	-
		122	762	-	-
		123	629	-	-
		595	916	-	-
		Total	8712	6	-
	45	124	626	-	-
		125	718	-	-
		126	624	-	-
		127	672	-	-
		128	959	-	-
		129	272	-	-
		130	669	-	-
		131	510	-	-
		132	693	-	-
		133	796	-	-
		134	486	-	-
		135	799	-	-
		136	847	-	-
		137	586	-	-
		138	710	-	-
		581	857	-	-
		Total	10824	-	-
	46	139	1243	-	-
		140	618	-	-
		141	959	-	-
		142	754	-	-
		143	689	-	-
		144	436	-	-
		145	462	-	-
		146	786	-	-
		147	960	-	-
		148	588	-	-
		149	793	-	-
		150	456	-	-
		151	466	-	-
		152	913	-	-
		153	723	-	-
		154	488	-	-
		155	497	-	-
		Total	11831	-	-

APPENDIX - I (Contd.)

Location Code No:	Name of town / Ward/Urban /Block		Total Population	Scheduled Castes	Scheduled Tribes
1	2		3	4	5
3201 Coimbatore (M.Corpn.) (Contd.)					
	Ward	E.B. No.			
	47	156	486	-	-
		157	547	-	-
		158	271	-	-
		159	523	-	-
		160	1160	-	-
		161	699	-	-
		162	786	-	-
		163	413	-	-
		164	374	-	-
		165	697	-	-
		166	644	-	-
		167	771	-	-
		168	597	-	-
		169	765	-	-
		170	771	-	-
		171	591	-	-
		172	688	-	-
		173	229	-	-
		174	125	-	-
		175	76	-	-
		Total	11213	-	-
	48	176	932	-	-
		177	821	-	-
		178	731	-	-
		179	931	-	-
		180	802	-	-
		181	728	5	-
		182	822	-	-
		183	793	-	-
		184	605	-	-
		185	846	-	-
		186	725	-	-
		Total	8736	5	-
	49	187	721	-	-
		188	721	-	-
		189	515	-	-
		190	823	11	
		191	838	-	-
		192	510	-	-
		193	524	-	-
		194	834	-	-
		195	2045	-	-
		196	1116	-	-
		197	854	1	-
		198	517	7	-
		199	584	8	-
		200	498	-	-
		596	624	-	-
		598	772	-	-
		Total	12496	27	-

Location Code No:	Name of town / Ward/Urban /Block		Total Population	Scheduled Castes	Scheduled Tribes
1	2		3	4	5
3201 Coimbatore (M.Corpn.) (Contd.)					
	Ward	E.B. No.			
	50	201	959	247	-
		202	925	-	-
		203	647	3	-
		204	1181	-	-
		205	699	-	-
		206	553	-	-
		207	554	-	-
		208	457	-	-
		209	524	-	-
		210	700	-	-
		211	611	5	-
		212	102	-	-
		213	634	-	-
		Total	8546	255	-
	51	214	616	42	-
		215	476	21	-
		216	829	256	-
		217	1010	122	-
		218	730	9	-
		219	483	33	-
		220	879	-	-
		221	1333	-	-
		222	514	-	-
		223	800	15	-
		224	973	44	-
		225	675	-	-
		226	837	-	-
		227	385	-	-
		602	692	28	-
		Total	11232	570	-
	52	228	1285	-	-
		229	556	-	-
		230	908	-	-
		231	625	-	-
		232	616	-	-
		233	721	-	-
		234	898	-	-
		235	703	160	-
		236	363	153	-
		237	905	5	-
		Total	7580	318	-

Location Code No:	Name of town / Ward/Urban /Block		Total Population	Scheduled Castes	Scheduled Tribes
1	2		3	4	5
3201 Coimbatore (M.Corpn.) (Contd.)					
	Ward	E.B. No.			
	53	238	610	138	--
		239	707	474	--
		240	535	329	--
		241	714	67	--
		242	622	7	--
		243	691	24	--
		244	573	2	--
		245	753	5	--
		246	474	4	--
		247	854	22	--
		248	595	5	--
		249	522	13	--
		575	634	-	--
		Total	8284	1090	--
	54	250	387	-	-
		251	1050	-	-
		252	573	8	-
		253	880	-	-
		254	492	129	-
		255	364	-	-
		256	669	-	-
		257	722	84	-
		258	664	47	-
		259	698	135	-
		260	322	-	-
		261	1041	57	-
		262	327	98	-
		263	437	-	-
		264	850	-	-
		265	963	-	-
		266	1062	94	-
		267	827	-	-
		268	1114	309	-
		269	781	-	-
		586	1123	13	-
		Total	15346	974	-
	55	270	631	4	-
		271	754	15	-
		272	578	-	-
		273	935	4	-
		274	815	-	-
		275	938	6	-
		276	516	-	-
		277	1196	2	-
		278	737	265	-
		279	754	76	-
		280	812	74	-
		281	1017	139	-
		282	369	-	-
		283	557	66	-
		284	814	111	-
		285	450	63	-
		603	880	-	-
		Total	12753	825	-

APPENDIX - I (Contd.)

Location Code No:	Name of town / Ward/Urban /Block		Total Population	Scheduled Castes	Scheduled Tribes
1	2		3	4	5
3201 Coimbatore (M.Corpn.) (Contd.)					
	Ward	E.B. No.			
	56	286	797	388	-
		287	676	105	-
		288	1502	-	-
		289	720	504	-
		290	786	549	-
		291	816	292	2
		292	496	14	-
		293	220	-	-
		294	480	-	-
		295	538	12	-
		296	315	16	-
		297	715	6	-
		298	748	-	-
		299	648	-	-
		300	485	56	-
		301	837	68	-
		302	568	2	2
		Total	11347	2012	2
	57	303	678	626	-
		304	548	297	-
		305	830	43	1
		306	502	15	-
		307	770	593	-
		308	754	281	-
		309	561	536	-
		310	449	-	-
		604	696	24	-
		Total	5788	2415	1
	58	311	361	163	-
		312	843	300	-
		313	851	-	-
		314	650	48	-
		315	791	144	-
		316	654	383	-
		317	128	97	-
		318	600	424	-
		319	675	84	-
		320	540	-	-
		321	753	-	-
		322	423	-	-
		323	898	-	-
		324	716	-	-
		325	589	-	-
		326	984	-	-
		327	594	17	-
		328	709	20	-
		329	676	-	-
		330	652	47	-
		331	557	9	1
		332	640	221	-
		605	485	-	-
		Total	14769	1957	1

APPENDIX - I (Contd.)

Location Code No:	Name of town / Ward/Urban /Block		Total Population	Scheduled Castes	Scheduled Tribes
1	2		3	4	5
3201 Coimbatore (M.Corpn.) (Contd.)					
	Ward	E.B. No.			
	59	333	585	-	-
		334	511	-	-
		335	655	-	-
		336	785	4	5
		337	913	66	-
		338	744	21	-
		339	817	80	-
		340	737	170	-
		341	808	348	-
		342	716	40	-
		343	414	46	12
		344	730	9	-
		345	660	-	2
		346	800	6	-
		347	750	34	6
		348	743	640	-
		349	551	112	-
		Total	11919	1576	25
	60	350	605	507	-
		351	991	335	-
		352	755	-	-
		353	686	-	-
		354	596	-	-
		355	1049	-	-
		356	654	-	-
		357	634	-	-
		358	555	-	-
		359	586	-	-
		360	387	-	-
		361	633	4	-
		362	784	-	-
		582	515	277	-
		Total	9430	1123	-

Location Code No:	Name of town / Ward/Urban /Block		Total Population	Scheduled Castes	Scheduled Tribes
1	2		3	4	5
3201 Coimbatore (M.Corpn.) (Contd.)					
	Ward	E.B. No.			
	61	363	396	-	-
		364	619	-	-
		365	575	-	-
		366	620	-	-
		367	971	-	-
		368	609	-	-
		369	591	20	-
		370	407	12	1
		371	501	-	-
		372	505	-	-
		373	777	-	-
		374	584	376	-
		375	449	-	-
		376	523	-	-
		377	600	133	-
		378	254	-	-
		379	688	86	-
		380	619	-	-
		381	753	-	-
		382	819	5	-
		383	617	-	-
		384	512	-	-
		385	507	-	-
		386	1152	-	-
		387	645	14	-
		Total	15293	646	1
	62	388	461	-	-
		389	482	-	-
		390	755	-	-
		391	1075	-	-
		392	692	-	-
		393	856	-	-
		394	585	-	-
		395	738	-	-
		396	730	-	-
		397	676	-	-
		584	234	-	-
		585	647	-	-
		Total	7931	-	-

Location Code No:	Name of town / Ward/Urban /Block		Total Population	Scheduled Castes	Scheduled Tribes
1	2		3	4	5
3201 Coimbatore (M.Corpn.) (Contd.)					
	Ward	E.B. No.			
	63	398	658	-	-
		399	685	281	-
		400	812	-	-
		401	706	-	-
		402	848	-	-
		403	450	-	-
		404	828	-	-
		405	808	1	3
		406	318	10	10
		407	900	-	-
		408	439	-	-
		409	490	-	-
		410	320	8	-
		411	449	4	-
		412	337	-	-
		583	803	-	-
		Total	9851	304	13
	64	413	832	12	-
		414	478	85	-
		415	524	85	-
		416	1446	14	-
		417	352	-	-
		418	120	-	-
		419	227	-	-
		420	933	675	-
		421	846	133	-
		422	570	-	-
		423	701	-	-
		424	831	-	-
		425	255	2	-
		426	1214	-	-
		427	832	-	-
		428	563	8	1
		429	756	239	-
		430	629	111	-
		587	839	24	-
		Total	12948	1388	1

Location Code No:	Name of town / Ward/Urban /Block		Total Population	Scheduled Castes	Scheduled Tribes
1	2		3	4	5
3201 Coimbatore (M.Corpn.) (Contd.)					
	Ward	E.B. No.			
	65	431	484	11	-
		432	586	16	-
		433	451	-	-
		434	679	-	-
		435	650	-	-
		436	281	-	-
		437	545	-	-
		438	460	13	-
		439	587	3	-
		440	1135	12	-
		441	718	-	-
		442	778	3	-
		443	467	-	-
		444	1163	-	-
		445	719	274	-
		446	435	173	-
		447	726	-	-
		448	400	129	-
		449	172	10	-
		591	270	85	-
		Total	11706	729	-
	66	450	406	6	-
		451	288	7	-
		452	375	-	-
		453	547	482	-
		454	760	652	-
		455	378	317	-
		456	1009	506	-
		457	923	370	-
		458	310	117	-
		459	465	-	-
		460	506	-	-
		461	885	-	-
		462	510	5	-
		463	1287	-	-
		464	745	-	-
		465	267	-	-
		466	489	74	-
		467	470	-	-
		468	527	-	-
		Total	11147	2536	-

Location Code No:	Name of town / Ward/Urban /Block		Total Population	Scheduled Castes	Scheduled Tribes
1	2		3	4	5
3201 Coimbatore (M.Corpn.) (Contd.)					
	Ward	E.B. No.			
	67	469	615	5	-
		470	722	-	-
		471	407	-	-
		472	529	11	-
		473	1162	13	-
		474	885	-	-
		475	742	26	-
		476	553	8	-
		477	620	5	-
		478	769	-	-
		479	866	8	-
		480	726	-	-
		481	616	11	-
		482	1047	-	-
		578	717	5	-
		Total	10976	92	-
	68	483	618	-	-
		484	621	-	-
		485	523	-	-
		486	454	-	-
		487	503	10	-
		488	462	-	14
		489	1156	28	5
		490	1031	10	-
		491	721	-	-
		492	683	-	-
		493	1681	8	-
		494	726	-	-
		495	566	-	-
		496	619	-	-
		497	386	2	-
		498	488	22	1
		499	500	-	-
		500	566	17	2
		501	1473	-	-
		502	528	6	-
		503	508	-	-
		504	607	2	-
		597	969	15	-
		Total	16389	120	22
	69	505	511	-	-
		506	1267	7	1
		507	300	11	-
		508	265	10	-
		509	608	6	-
		510	1103	3	-
		511	672	6	-
		512	540	3	-
		513	745	-	-
		514	273	5	-
		601	853	28	6
		Total	7137	79	7

APPENDIX - I (Contd.)

Location Code No:	Name of town / Ward/Urban /Block		Total Population	Scheduled Castes	Scheduled Tribes
1	2		3	4	5
3201 Coimbatore (M.Corpn.) (Contd.)					
	Ward	E.B. No.			
	70	515	649	-	-
		516	647	-	-
		517	470	-	-
		518	590	-	-
		519	1208	-	-
		520	706	-	-
		521	430	-	-
		522	269	-	-
		523	780	2	-
		524	574	295	-
		525	511	-	-
		526	707	116	4
		527	633	630	-
		528	409	221	-
		529	80	11	-
		530	728	5	-
		531	750	168	-
		532	798	12	-
		533	596	52	-
		534	572	31	-
		572	1239	23	5
		573	621	-	-
		Total	13967	1566	9
	71	535	614	-	-
		536	274	77	-
		537	1214	269	-
		538	1293	-	-
		539	536	-	-
		540	333	-	-
		541	552	-	-
		542	232	-	-
		543	525	-	-
		544	528	-	-
		545	424	-	-
		546	450	-	-
		547	716	-	-
		548	644	-	-
		549	463	-	-
		550	571	-	-
		551	237	79	-
		590	725	-	-
		592	477	-	-
		593	1143	-	-
		Total	11951	425	-

APPENDIX - I (Contd.)

Location Code No:	Name of town / Ward/Urban /Block		Total Population	Scheduled Castes	Scheduled Tribes
1	2		3	4	5
3201 Coimbatore (M.Corpn.) (Contd.)					
	Ward	E.B. No.			
	72	552	590	94	-
		553	918	248	-
		554	355	4	3
		555	605	5	-
		556	535	8	-
		557	390	-	-
		558	671	575	-
		559	501	161	-
		560	603	203	-
		561	304	-	-
		562	690	-	-
		563	873	38	-
		564	662	-	-
		565	335	-	-
		566	357	14	-
		567	448	319	-
		568	592	6	-
		569	583	19	4
		570	567	-	-
		571	732	3	-
		599	837	804	-
		600	911	-	-
		Total	13059	2501	7
	Town Total		**816321**	**79370**	**362**

Location Code No:	Name of town / Ward/Urban /Block		Total Population	Scheduled Castes	Scheduled Tribes
1	2		3	4	5
3202 Kurichi (TP)					
	Ward	E.B. No.			
	1	257	612	-	-
		258	379	63	-
		259	586	17	-
		260	478	-	-
		261	1076	39	-
		262	744	-	-
		263	497	42	-
		264	577	-	-
		265	711	5	-
		266	801	91	-
		267	666	229	-
		268	793	-	-
		269	753	-	-
		270	532	19	-
		271	684	-	-
		272	667	37	-
		273	936	32	-
		274	616	-	-
		275	713	8	-
		276	782	-	-
		277	551	-	-
		278	732	4	-
		279	733	-	-
		450	410	-	-
		Total	16029	586	-
	2	280	547	16	5
		281	546	17	-
		282	446	-	-
		283	598	-	-
		284	501	-	-
		285	663	-	6
		286	570	-	-
		Total	3871	33	11
	3	287	755	-	-
		288	652	-	-
		289	728	4	32
		290	887	20	-
		291	763	167	-
		456	617	9	-
		Total	4402	200	32
	4	292	811	-	-
		293	920	-	-
		294	756	-	-
		295	538	4	-
		Total	3025	4	-
	5	296	792	694	-
		297	481	45	-
		298	566	539	-
		299	422	418	-
		300	674	664	-
		457	318	77	-
		Total	3253	2437	-

Location Code No:	Name of town / Ward/Urban /Block		Total Population	Scheduled Castes	Scheduled Tribes
1	2		3	4	5
3202 Kurichi (TP) (Contd.)					
	Ward	E.B. No.			
	6	301	892	-	-
		302	699	92	-
		303	722	4	-
		304	777	-	-
		305	884	-	-
		306	734	269	-
		307	684	143	-
		308	657	427	-
		Total	6049	935	-
	7	309	723	73	-
		310	811	12	4
		311	595	18	-
		312	730	-	-
		313	607	23	-
		Total	3466	126	4
	8	314	734	-	-
		315	723	-	-
		316	712	44	-
		317	768	64	-
		318	830	17	-
		319	744	6	-
		320	1173	1	12
		321	802	-	-
		Total	6486	132	12
	9	322	586	-	-
		323	667	4	-
		324	650	18	-
		325	721	157	-
		Total	2624	179	-
	10	326	463	-	-
		327	871	145	-
		328	549	-	-
		451	969	21	-
		344	579	152	4
		345	614	128	12
		Total	4045	446	16
	11	329	651	83	-
		330	573	-	-
		331	831	62	22
		Total	2055	145	22
	12	332	552	16	-
		333	811	-	-
		334	611	13	-
		335	809	735	-
		336	506	7	-
		337	787	192	-
		338	687	-	-
		452	249	-	221
		Total	5012	963	221

Location Code No:	Name of town / Ward/Urban /Block		Total Population	Scheduled Castes	Scheduled Tribes
1	2		3	4	5
3202 Kurichi (TP) (Contd.)					
	Ward	E.B. No.			
	13	339	708	425	-
		340	792	-	9
		453	486	17	-
		341	861	1	-
		342	831	59	-
		343	801	16	-
		Total	4479	518	9
	Town Total		**64796**	**6704**	**327**
3203 Kuniyamuttur (TP)					
	Ward	E.B. No.			
	1	346	719	-	-
		347	1476	515	-
		Total	2195	515	-
	2	348	983	2	-
		349	1111	-	-
		Total	2094	2	-
	3	350	1047	34	-
		351	1039	340	-
		Total	2086	374	-
	4	352	748	-	-
		353	846	-	-
		354	958	515	-
		Total	2552	515	-
	5	355	691	-	-
		356	840	-	-
		357	661	11	-
		358	1070	41	-
		359	913	-	-
		454	225	-	-
		Total	4400	52	-
	6	360	755	16	-
		361	669	9	-
		362	707	1	-
		363	763	11	-
		364	698	1	-
		365	838	51	-
		366	538	22	-
		367	530	5	-
		Total	5498	116	-
	7	368	607	-	-
		369	675	-	-
		370	640	-	-
		371	581	-	-
		Total	2503	-	-
	8	372	723	176	-
		373	841	-	-
		374	773	45	-
		375	626	292	-
		376	944	179	13
		Total	3907	692	13

Location Code No:	Name of town / Ward/Urban /Block		Total Population	Scheduled Castes	Scheduled Tribes
1	2		3	4	5
3203 Kuniyamuttur (TP) (Contd.)					
	Ward	E.B. No.			
	9	377	843	-	-
		378	519	-	-
		380	664	84	-
		382	469	3	-
		Total	2495	87	-
	10	379	728	299	-
		383	1182	82	517
		384	699	350	-
		385	1028	188	-
		386	1034	376	1
		Total	4671	1295	518
	11	381	572	415	-
		387	898	633	-
		392	900	674	-
		Total	2370	1722	-
	12	391	847	-	-
		Total	847	-	-
	13	388	740	-	-
		389	663	22	-
		390	782	-	-
		Total	2185	22	-
	Town Total		**37803**	**5392**	**531**
3204 Madukkarai (PTS)					
	Ward	E.B. No.			
	1	418	459	80	-
		Total	459	80	-
	2	419	753	9	-
		Total	753	9	-
	3	420	711	42	8
		Total	711	42	8
	4	421	1152	227	-
		422	649	219	-
		Total	1801	446	-
	5	423	684	9	-
		Total	684	9	-
	6	424	580	-	-
		Total	580	-	-
	7	425	713	-	-
		Total	713	-	-
	8	426	810	-	-
		Total	810	-	-
	9	427	712	-	-
		428	587	3	-
		Total	1299	3	-
	10	429	464	-	-
		Total	464	-	-
	11	430	376	232	-
		431	516	300	-
		Total	892	532	-
	12	432	712	-	-
		Total	712	-	-
	13	433	691	39	-
		434	365	-	-
		Total	1056	39	-

APPENDIX - I (Contd.)

Location Code No:	Name of town / Ward/Urban /Block		Total Population	Scheduled Castes	Scheduled Tribes
1	2		3	4	5
3204 Madukkarai (PTS) (Contd.)					
	Ward	E.B. No.			
	14	435	761	197	-
		436	776	71	-
		437	704	162	-
		Total	2241	430	-
	15	438	701	7	16
		Total	701	7	16
	16	439	591	90	-
		440	449	161	-
		441	577	4	-
		442	816	62	-
		Total	2433	317	-
	17	443	922	3	-
		444	879	-	-
		Total	1801	3	-
	Town Total		**18110**	**1917**	**24**
3205 Sulur (TP)					
	Ward	E.B. No.			
	1	467	645	121	-
		468	1228	1041	-
		Total	1873	1162	-
	2	469	409	107	-
		470	419	280	-
		471	552	459	-
		Total	1380	846	-
	3	472	726	726	-
		Total	726	726	-
		473	356	8	-
		474	467	282	-
		475	573	4	-
	4	476	425	72	-
		477	598	492	-
		Total	2419	858	-
	5	478	635	25	-
		479	579	-	-
		480	767	39	-
		Total	1981	64	-
	6	481	589	-	-
		482	587	-	-
		Total	1176	-	-
	7	483	662	31	-
		484	610	-	-
		Total	1272	31	-
	8	485	441	-	-
		486	638	-	-
		Total	1079	-	-
	9	487	1030	3	-
		Total	1030	3	-
	10	488	436	1	-
		489	510	-	-
		Total	946	1	-
	11	490	1000	5	-
		491	501	4	-
		Total	1501	9	-

APPENDIX - I (Contd.)

Location Code No:	Name of town / Ward/Urban /Block		Total Population	Scheduled Castes	Scheduled Tribes
1	2		3	4	5
3205 Sulur (TP) (Contd.)					
	Ward	E.B. No.			
	12	492	652	-	-
		493	617	-	-
		494	599	-	-
		Total	1868	-	-
	13	495	964	11	-
		496	500	-	-
		Total	1464	11	-
	14	497	489	-	-
		498	511	-	-
		Total	1000	-	-
	Town Total		**19715**	**3711**	**-**
3206 Periyanayakkanpalaiyam (TP)					
	Ward	E.B. No.			
	1	404	156	-	-
		405	362	-	-
		253	502	-	-
		254	537	-	-
		406	423	-	-
		Total	1980	-	-
	2	255	426	-	2
		256	639	-	4
		407	184	2	-
		257	639	520	-
		Total	1888	522	6
	3	258	666	302	-
		259	482	-	-
		Total	1148	302	-
	4	408	214	-	-
		260	535	-	-
		261	579	-	-
		Total	1328	-	-
	5	262	560	93	-
		Total	560	93	-
	6	263	585	275	-
		264	586	-	-
		265	306	-	-
		Total	1477	275	-
	7	409	124	-	-
		266	758	-	3
		267	234	-	-
		Total	1116	-	3
	8	268	1027	10	-
		410	517	-	-
		Total	1544	10	
	9	269	729	12	-
		Total	729	12	-
	10	270	1108	62	-
		271	286	-	-
		Total	1394	62	-
	11	272	731	1	-
		273	370	9	-
		411	53	7	-
		Total	1154	17	-

APPENDIX - I (Contd.)

Location Code No:	Name of town / Ward/Urban /Block		Total Population	Scheduled Castes	Scheduled Tribes
1	2		3	4	5
3206 Periyanayakkanpalaiyam (TP) (Contd.)					
	Ward	E.B. No.			
	12	274	798	11	4
		275	425	86	-
		276	548	23	-
		277	599	3	-
		412	170	4	-
		Total	2540	127	4
	13	250	362	12	-
		251	671	-	4
		252	152	-	-
		Total	1185	12	4
	Town Total		**18043**	**1432**	**17**
3207 Kavundampalaiyam (TP)					
	Ward	E.B. No.			
	1	348	741	109	-
		349	663	-	-
		Total	1404	109	-
	2	350	418	20	-
		351	570	225	-
		Total	988	245	-
	3	352	594	50	-
		Total	594	50	-
	4	353	534	204	-
		354	980	44	-
		Total	1514	248	-
	5	357	975	54	-
		358	1140	31	-
		359	743	188	-
		360	274	77	-
		Total	3132	350	-
	6	361	376	-	-
		362	813	168	-
		444	752	141	-
		363	509	-	-
		364	542	42	-
		365	725	28	-
		Total	3717	379	-
	7	355	612	10	-
		356	480	-	-
		Total	1092	10	-
	8	376	930	-	-
		377	662	397	-
		378	878	5	-
		Total	2470	402	-
	9	372	398	-	-
		Total	398	-	-
	10	366	640	-	-
		367	456	5	-
		368	974	-	-
		371	471	-	-
		Total	2541	5	-

APPENDIX - I (Contd.)

Location Code No:	Name of town / Ward/Urban /Block		Total Population	Scheduled Castes	Scheduled Tribes
1	2		3	4	5
3207 Kavundampalaiyam (TP) (Contd.)					
	Ward	E.B. No.			
	11	369	497	297	-
		370	498	-	-
		373	571	-	-
		374	498	-	-
		375	618	5	-
		Total	2682	302	-
	12	379	844	173	-
		380	629	42	-
		Total	1473	215	-
	Town Total		**22005**	**2315**	-
3208 Vellalore (TP)					
	Ward	E.B. No.			
	1	241	927	41	-
		Total	927	41	-
	2	243	914	42	-
		Total	914	42	-
	3	244	972	432	-
		245	767	365	-
		Total	1739	797	-
	4	246	642	10	-
		Total	642	10	-
	5	247	908	-	-
		Total	908	-	-
	6	447	685	1	-
		Total	685	1	-
	7	248	1649	16	-
		Total	1649	16	-
	8	249	677	-	-
		250	481	5	-
		Total	1158	5	-
	9	251	640	196	-
		254	482	-	-
		Total	1122	196	-
	10	448	647	-	-
		Total	647	-	-
	11	253	812	13	-
		252	770	-	-
		Total	1582	13	-
	12	255	551	551	-
		Total	551	551	-
	13	256	477	404	-
		449	448	160	-
		Total	965	564	-
	14	242	899	108	-
		Total	899	108	-
	Town Total		**14388**	**2344**	-

APPENDIX - I (Contd.)

Location Code No:	Name of town / Ward/Urban /Block		Total Population	Scheduled Castes	Scheduled Tribes
1	2		3	4	5
3209 Veerapandi (TP)					
	Ward	E.B. No.			
	1	233	475	-	-
		234	633	364	-
		Total	1108	364	-
	2	235	267	-	-
		400	29	-	-
		Total	296	-	-
	3	399	274	-	-
		401	246	-	-
		Total	520	-	-
	4	236	170	-	-
		237	543	-	-
		Total	713	-	-
	5	238	973	257	-
		239	398	-	-
		Total	1371	257	-
	6	402	328	-	-
		Total	328	-	-
	7	240	267	-	-
		403	153	-	-
		Total	420	-	-
	8	241	374	370	-
		242	472	108	-
		Total	846	478	-
	9	243	716	76	3
		Total	716	76	3
	10	244	459	85	-
		245	594	47	37
		Total	1053	132	37
	11	246	533	80	5
		247	472	100	4
		248	526	131	5
		249	423	120	14
		Total	1954	431	28
	Town Total		**9325**	**1738**	**68**
3210 Veerakeralam (TP)					
	Ward	E.B. No.			
	1	381	486	206	-
		Total	486	206	-
	2	382	440	-	-
		438	172	-	1
		Total	612	-	1
	3	383	393	-	-
		Total	393	-	-
	4	384	483	-	-
		Total	483	-	-
	5	385	678	-	-
		386	802	11	-
		387	440	285	-
		Total	1920	296	-
	6	388	634	4	-
		389	865	-	-
		390	149	98	-
		Total	1648	102	-

APPENDIX - I (Contd.)

Location Code No:	Name of town / Ward/Urban /Block		Total Population	Scheduled Castes	Scheduled Tribes
1	2		3	4	5
3210 Veerakeralam (TP) (Contd.)					
	Ward	E.B. No.			
	7	439	423	17	-
		391	333	-	-
		Total	756	17	-
	8	440	169	-	-
		393	618	98	-
		394	530	-	-
		441	157	-	-
		396	550	312	-
		Total	2024	410	-
	9	395	426	-	-
		Total	426	-	-
	10	397	452	3	-
		445	460	-	-
		Total	912	3	-
	11	392	297	-	-
		Total	297	-	-
	12	398	615	164	-
		Total	615	164	
	Town Total		**10572**	**1198**	**1**
3211 Kurudampalaiyam (TP)					
	Ward	E.B. No.			
	1	289	606	114	-
		290	460	-	-
		291	434	2	-
		Total	1500	116	-
	2	292	604	-	-
		422	281	-	-
		Total	885	-	-
	3	293	137	-	-
		294	1055	22	-
		Total	1192	22	-
	4	295	542	199	-
		296	456	-	-
		297	488	139	-
		Total	1486	338	-
	5	298	651	15	-
		299	500	197	-
		Total	1151	212	-
	6	300	418	-	-
		423	155	-	-
		Total	573	-	-
	7	424	281	-	-
		Total	281	-	-
	8	301	469	9	-
		302	606	21	-
		Total	1075	30	-
	9	303	861	582	-
		Total	861	582	-
	10	304	542	-	-
		305	543	2	-
		Total	1085	2	-
	Town Total		**10089**	**1302**	**-**

APPENDIX - I (Contd.)

Location Code No:	Name of town / Ward/Urban /Block		Total Population	Scheduled Castes	Scheduled Tribes
1	2		3	4	5
3212 Perur (TP)					
	Ward	E.B. No.			
	1	393	781	72	-
		Total	781	72	-
	2	394	865	123	-
		Total	865	123	-
	3	395	860	261	-
		Total	860	261	-
	4	396	544	404	-
		Total	544	404	-
	5	397	485	114	-
		Total	485	114	-
	6	398	674	-	-
		Total	674	-	-
	7	399	412	-	-
		Total	412	-	-
	8	400	700	-	-
		Total	700	-	-
	9	458	279	-	-
		Total	279	-	-
	10	401	566	-	-
		Total	566	-	-
	11	402	657	13	-
		Total	657	13	-
	Town Total		**6823**	**987**	**-**
3213 Perur Chettipalaiyam (VP)					
	Ward	E.B. No.			
	1	403	856	42	-
		404	906	-	-
		405	196	150	-
		Total	1958	192	-
	2	406	562	-	-
		Total	562	-	-
	3	407	367	-	-
		408	256	73	-
		409	572	171	-
		410	182	4	-
		Total	1377	248	-
	4	411	584	-	-
		Total	584	-	-
	5	412	865	147	-
		Total	865	147	-
	6	413	876	405	-
		Total	876	405	-
	7	414	818	-	-
		Total	818	-	-
	8	415	806	150	-
		Total	806	150	-
	9	416	768	372	-
		417	621	328	-
		Total	1389	700	-
	Town Total		**9235**	**1842**	**-**

APPENDIX - I (Contd.)

Location Code No:	Name of town / Ward/Urban /Block		Total Population	Scheduled Castes	Scheduled Tribes
1	2		3	4	5
3214 Saravanampatti (TP)					
	Ward	E.B. No.			
	1	329	932	35	-
		Total	932	35	-
	2	330	633	-	-
		428	179	-	-
		Total	812	-	-
	3	332	628	-	-
		331	333	-	-
		334	556	-	-
		333	839	-	-
		Total	2356	-	-
	4	335	517	-	-
		Total	517	-	-
	5	336	130	-	-
		337	798	50	-
		429	759	-	-
		430	228	-	-
		Total	1915	50	-
	6	328	425	154	-
		Total	425	154	-
	7	338	624	-	-
		431	291	-	-
		Total	915	-	-
	8	339	417	-	-
		Total	417	-	-
	9	340	556	556	-
		Total	556	556	-
	10	341	431	-	-
		Total	431	-	-
	11	342	484	86	-
		Total	484	86	-
	12	343	858	-	-
		432	135	-	
		Total	993	-	-
	Town Total		**10753**	**881**	**-**
3215 Chinnavedampatti (TP)					
	Ward	E.B. No.			
	1	317	441	11	-
		Total	441	11	-
	2	426	128	125	-
		318	493	493	-
		Total	621	618	-
	3	427	157	-	-
		319	481	138	-
		Total	638	138	-
	4	320	566	-	-
		442	615	57	-
		Total	1181	57	-
	5	327	407	44	-
		Total	407	44	-
	6	323	834	45	-
		Total	834	45	-
	7	324	1219	1000	-
		Total	1219	1000	-

APPENDIX - I (Contd.)

Location Code No:	Name of town / Ward/Urban /Block		Total Population	Scheduled Castes	Scheduled Tribes
1	2		3	4	5
3215 Chinnavedampatti (TP)					
	Ward	E.B. No.			
	8	325	631	-	-
		Total	631	-	-
	9	326	499	4	-
		Total	499	4	-
	10	321	499	-	-
		Total	499	-	-
	11	322	333	-	-
		Total	333	-	-
	12	443	451	-	-
		Total	451	-	-
	Town Total		**7754**	**1917**	**-**
3216 Narasimhanayakkanpalaiyam (TP)					
	Ward	E.B. No.			
	1	278	557	-	-
		Total	557	-	-
	2	413	90	-	-
		414	391	-	-
		Total	481	-	-
	3	279	265	-	-
		Total	265	-	-
	4	280	469	54	-
		Total	469	54	-
	5	415	242	-	-
		281	277	82	-
		Total	519	82	-
	6	416	308	-	-
		417	205	-	-
		Total	513	-	-
	7	282	654	-	-
		283	640	209	-
		418	303	76	-
		Total	1597	285	-
	8	284	393	-	-
		419	131	-	-
		Total	524	-	-
	9	285	504	-	-
		286	365	6	-
		Total	869	6	-
	10	287	64	-	-
		420	134	-	-
		Total	198	-	-
	11	288	623	67	-
		421	357	36	-
		Total	980	103	-
	Town Total		**6972**	**530**	**-**

APPENDIX - I (Contd.)

Location Code No:	Name of town / Ward/Urban /Block		Total Population	Scheduled Castes	Scheduled Tribes
1	2		3	4	5
3217 Pallapalaiyam (TP)					
	Ward	E.B. No.			
	1	499	442	-	-
		Total	442	-	-
	2	517	397	-	-
		Total	397	-	-
	3	500	619	-	-
		Total	619	-	-
	4	501	595	7	-
		502	533	223	-
		Total	1128	230	-
	5	503	800	202	-
		Total	800	202	-
	6	504	495	441	-
		Total	495	441	-
	7	505	331	22	-
		Total	331	22	-
	8	506	403	83	-
		Total	403	83	-
	9	507	454	-	-
		Total	454	-	-
	10	519	340	-	-
		Total	340	-	-
	11	518	324	46	-
		Total	324	46	-
	12	508	828	51	-
		Total	828	51	-
	Town Total		**6561**	**1075**	**-**
3218 Ashokapuram (VP)					
	Ward	E.B. No.			
	1	307	472	339	-
		308	503	-	-
		425	308	71	-
		Total	1283	410	-
	2	306	495	61	-
		Total	495	61	-
	3	313	911	61	-
		Total	911	61	-
	4	309	79	5	-
		310	509	-	-
		311	497	27	-
		312	468	15	-
		314	573	6	-
		315	709	-	-
		316	782	-	-
		Total	3617	53	-
	Town Total		**6306**	**585**	**-**

APPENDIX - I (Contd.)

Location Code No:	Name of town / Ward/Urban /Block		Total Population	Scheduled Castes	Scheduled Tribes
1	2		3	4	5
3219 Vilankurichi (VP)					
	Ward	E.B. No.			
	1	344	565	312	-
		433	89	20	-
		Total	654	332	-
	2	345	479	-	-
		435	911	-	-
		436	1249	20	-
		437	363	-	-
		Total	3002	20	-
	3	434	157	-	-
		Total	157	-	-
	4	346	454	-	-
		Total	454	-	-
	5	347	863	-	-
		Total	863	-	-
	Town Total		**5130**	**352**	**-**
3220 Muthugoundenpudur Rly. Clny. (S.Rly.Admn.)					
	Ward	E.B. No.			
	4	466	45	29	-
		Total	45	29	-
	Town Total		**45**	**29**	**-**
3300 Valparai (PTS)					
		E.B. No.			
	Block 1	4	389	312	
		5	414	387	-
		6	369	301	-
		Total	1172	1000	-
	Block 2	7	430	64	10
		8	370	83	11
		Total	800	147	21
	Block 3	9	379	44	21
		Total	379	44	21
	Block 5	10	438	180	2
		11	396	166	-
		Total	834	346	2
	Block 4	12	703	488	
		Total	703	488	-
	Block 6	13	607	367	
		14	249	168	-
		Total	856	535	-
	Block 7	15	408	349	--
		16	409	261	-
		17	410	267	-
		Total	1227	877	-
	Block 8	18	760	381	
		Total	760	381	
	Block 9	19	553	310	
		Total	553	310	-
	Block 10	20	547	437	10
		Total	547	437	10

APPENDIX - I (Contd.)

Location Code No:	Name of town / Ward/Urban /Block		Total Population	Scheduled Castes	Scheduled Tribes
1	2		3	4	5
3300 Valparai (PTS) (Contd.)					
		E.B. No.			
	Block 11	21	-	-	-
		22	211	73	-
		23	513	39	-
		24	268	35	-
		25	314	65	-
		Total	1306	212	-
	Block 12	26	463	349	-
		27	563	431	-
		Total	1026	780	-
	Block 13	28	737	551	-
		29	680	284	-
		Total	1417	835	-
	Block 14	30	413	340	-
		Total	413	340	-
	Block 15	31	690	446	-
		32	596	307	7
		Total	1286	753	7
	Block 16	33	404	247	-
		34	386	269	-
		35	412	334	-
		Total	1202	850	-
	Block 17	36	687	520	-
		37	659	565	-
		38	464	262	-
		Total	1810	1347	-
	Block 18	39	567	491	-
		40	542	323	-
		Total	1109	814	-
	Block 19	41	774	611	-
		Total	774	611	-
	Block 20	42	615	405	-
		43	773	546	-
		Total	1388	951	-
	Block 21	44	466	331	-
		45	454	365	-
		46	693	514	-
		Total	1613	1210	-
	Block 22	47	602	564	-
		48	461	308	-
		Total	1063	872	-
	Block 23	49	343	313	-
		50	449	386	-
		Total	792	699	-
	Block 24	51	575	537	-
		52	731	636	-
		Total	1306	1173	-
	Block 25	53	767	434	-
		54	486	324	-
		Total	1253	758	-
	Block 26	55	800	286	-
		56	491	159	-
		Total	1291	445	-

APPENDIX - I (Contd.)

Location Code No:	Name of town / Ward/Urban /Block		Total Population	Scheduled Castes	Scheduled Tribes
1	2		3	4	5
3300 Valparai (PTS) (Contd.)					
		E.B. No.			
	Block 27	57	368	209	54
		58	368	283	-
		Total	736	492	54
	Block 28	59	424	94	-
		60	1152	241	-
		61	675	449	-
		Total	2251	784	-
	Block 29	62	623	128	2
		63	492	157	1
		64	487	173	-
		65	489	235	-
		66	404	118	35
		67	297	-	-
		68	1146	619	-
		69	237	88	-
		70	324	118	-
		Total	4499	1636	38
	Block 30	71	729	100	4
		72	823	93	3
		73	617	134	-
		Total	2169	327	7
	Block 31	74	536	370	5
		75	618	339	-
		Total	1154	709	5
	Block 32	76	519	377	20
		77	481	343	-
		Total	1000	720	20
	Block 33	78	645	164	-
		79	584	86	-
		80	342	175	-
		Total	1571	425	-
	Block 34	81	468	183	-
		82	562	221	-
		Total	1030	404	-
	Block 35	83	648	214	-
		84	338	110	-
		85	404	160	-
		86	343	81	-
		Total	1733	565	-
	Block 36	87	266	95	-
		88	317	85	-
		Total	583	180	-
	Block 37	89	163	88	-
		90	358	166	-
		Total	521	254	-
	Block 38	91	672	326	-
		92	390	232	-
		Total	1062	558	-
	Block 39	93	509	205	-
		Total	509	205	-
	Block 40	94	584	193	-
		95	423	242	-
		96	306	177	-
		Total	1313	612	-

APPENDIX - I (Contd.)

Location Code No:	Name of town / Ward/Urban /Block		Total Population	Scheduled Castes	Scheduled Tribes
1	2		3	4	5
3300 Valparai (PTS) (Contd.)					
		E.B. No.			
	Block 41	97	596	385	-
		98	502	383	-
		99	604	359	-
		Total	1702	1127	-
	Block 42	100	530	228	-
		101	724	497	-
		102	634	395	-
		Total	1888	1120	-
	Block 43	103	715	390	-
		104	678	513	-
		Total	1393	903	-
	Block 44	105	660	493	-
		106	654	480	-
		Total	1314	973	-
	Block 45	107	708	563	-
		Total	706	563	-
	Block 46	108	469	306	-
		109	368	297	-
		Total	837	603	-
	Block 47	110	488	335	-
		111	589	383	-
		Total	1077	718	-
	Block 48	112	682	509	-
		Total	682	509	-
	Block 49	113	570	362	-
		114	693	473	-
		Total	1263	835	-
	Block 50	115	671	443	-
		Total	671	443	-
	Block 51	116	893	765	-
		Total	893	765	-
	Block 52	117	735	366	
		118	258	128	-
		Total	993	494	-
	Block 53	119	336	198	-
		120	567	362	-
		Total	903	560	-
	Block 54	121	504	297	-
		122	523	276	-
		Total	1027	573	-
	Block 55	123	734	435	-
		124	528	370	-
		Total	1262	805	-
	Block 56	125	477	397	-
		Total	477	397	-
	Block 57	126	645	536	-
		127	565	472	-
		Total	1210	1008	-
	Block 58	128	463	348	-
		129	473	281	5
		Total	936	629	5
	Block 59	130	571	252	-
		Total	571	252	-

APPENDIX - I (Contd.)

Location Code No:	Name of town / Ward/Urban /Block	Total Population	Scheduled Castes	Scheduled Tribes
1	2	3	4	5
3300 Valparai (PTS) (Contd.)				
	E.B. No.			
Block 60	131	257	70	-
	132	314	187	-
	Total	571	257	-
Block 61	133	409	337	-
	134	413	292	-
	Total	822	629	-
Block 62	135	437	279	-
	136	534	332	-
	Total	971	611	-
Block 63	137	503	357	-
	138	307	148	-
	Total	810	505	-
Block 64	139	734	471	-
	Total	734	471	-
Block 65	140	573	398	-
	141	422	316	-
	Total	995	714	-
Block 66	142	587	416	-
	Total	587	416	-
Block 67	143	640	504	-
	144	347	300	-
	Total	987	804	-
Block 68	145	333	91	-
	Total	333	91	-
Block 69	146	445	213	1
	147	519	366	-
	Total	964	579	1
Block 70	148	457	222	5
	Total	457	222	5
Block 71	149	700	530	51
	150	630	571	3
	151	664	535	-
	Total	1994	1636	54
Block 72	152	550	267	6
	Total	550	267	6
Block 73	153	574	423	-
	154	645	372	19
	Total	1219	795	19
Block 74	155	692	558	-
	156	760	549	6
	Total	1452	1107	6
Block 75	157	874	435	-
	Total	874	435	-
Block 76	158	615	402	-
	159	591	425	5
	160	480	206	-
	Total	1686	1033	5
Block 77	161	667	443	3
	162	570	387	-
	163	360	161	-
	Total	1597	991	3
Block 78	164	223	101	-
	165	652	417	-
	Total	875	518	-

APPENDIX - I (Contd.)

Location Code No:	Name of town / Ward/Urban /Block	Total Population	Scheduled Castes	Scheduled Tribes
1	2	3	4	5
3300 Valparai (PTS) (*Contd.*)				
	E.B. No.			
Block 79	166	261	45	1
	Total	261	45	1
Block 81	167	645	217	51
	Total	645	217	51
Block 82	168	719	432	-
	Total	719	432	-
Block 80	169	911	331	-
	Total	911	331	-
Block 83	170	471	233	-
	171	584	244	-
	Total	1055	477	-
Block 84	172	584	262	-
	173	667	321	-
	174	535	359	-
	Total	1786	942	-
Block 85	175	476	359	-
	Total	476	359	-
Block 86	176	369	159	-
	177	482	123	-
	Total	851	282	-
Block 87	178	612	164	-
	179	463	145	-
	180	440	60	-
	Total	1515	369	-
Block 88	181	879	270	-
	182	715	369	-
	Total	1594	639	-
Block 89	183	459	292	-
	184	405	165	-
	Total	864	457	-
Block 90	185	775	445	-
	Total	775	445	-
Block 91	186	542	235	-
	187	600	357	-
	Total	1142	592	-
Block 92	188	871	227	-
	189	820	258	-
	Total	1691	485	-
Block 93	190	870	285	-
	Total	870	285	-
Block 94	191	462	188	-
	192	425	180	-
	Total	887	368	-
Block 95	193	543	209	-
	194	508	74	17
	Total	1051	283	17
Block 96	195	665	325	-
	196	587	325	-
	Total	1252	650	-
Block 97	197	513	389	-
	198	517	367	-
	Total	1030	756	-

APPENDIX - I (Contd.)

Location Code No:	Name of town / Ward/Urban /Block		Total Population	Scheduled Castes	Scheduled Tribes
1	2		3	4	5
3300 Valparai (PTS) (Contd.)					
		E.B. No.			
	Block 98	199	271	106	3
		200	387	137	50
		202	272	-	272
		203	488	-	488
		Total	1418	243	813
	Block 99	201	434	421	-
		Total	434	421	-
	Town Total		**106523**	**59522**	**1171**

Annexure - I

Details of the C.D. Blocks included in various Taluks

Sl. No.	Name of Taluk	Name of CD Block	Code No. of CD Block
(1)	(2)	(3)	(4)
1	Mettuppalaiyam	Karamadai	0010
2	Avanashi	Annur	0020
		Avanashi	0030
3	Coimbatore North	Periyanayakkanpalayam	0040
		Sarkar Samakulam	0050
4	Coimbatore South	Perur	0060
		Thondamuthur	0070
		Madukkarai	0080
5	Tiruppur	Tiruppur	0090
		Pongalur	0100
6	Palladam	Sulur	0110
		Palladam	0120
		Sultanpet	0130
7	Pollachi	Kinathukadavu	0140
		Pollachi North	0150
		Pollachi South	0160
		Anamalai	0170
8	Udumalaippettai	Gudimangalam	0180
		Madathukulam	0190
		Udumalaippettai	0200
9	Valparai	Valparai	0210

ANNEXURE - II

List of Villages included in each Town

L.C. No.	Name of Town	Name of Village included in the Town		
		L.C No.	Village No.	Name of Village
1	2	3	4	5
I	Mettuppalaiyam (M)	11b/b	-	Chickadasampalayam
		12b/b	-	Odanthurai
II	Karamadai (T P)	-	9	Karamadai
		31b/b	-	Chikkarampalayam
III	Avanashi (T P)	-	62	Avanashi
		51b/b	-	Palangari
IV	Tirumuruganpundi(TP)	-	71	Rakkiapalayam
V	Annur (TP)	-	27	Annur
VI	Veerapandi (TP)	-	4	Veerapandi
VII	Periyanayakkan palaiyam(TP)	-	3	Periyanayakkanpalaiyam
VIII	Narsimhanayakkan palaiyam(TP)	-	17	Narashimhanayakkanpalaiyam
IX	Kurudampalaiyam (VP)	-	18 (Part)	Kurudampalaiyam
X	Ashokapuram (VP)	-	18 (Part)	Ashokapuram
XI	Chinnavedampatti (TP)	-	50	Chinnavedampatti
XII	Saravanampatti(TP)	-	14	Saravanampatti
XIII	Vilankurichi (VP)	-	13 (Part)	Vilankurichi
XIV	Kavundampalaiyam (TP)	-	49	Kavundampalaiyam
XV	Veerakeralam (TP)	-	27	Veerakeralam
XVI	Coimbatore (M corpn)	-	48	Sanganur
		-	51	Ganapathy
		-	58	Anupperpalayam
		-	52	Krishnarayapuram
		-	57	Puliankulam
		-	28	Telugupalayam
		-	13 (Part)	Vilankurichi
XVII	Vellalore(TP)	-	70	Vellalore
XVIII	Kurichi (TP)	-	59	Kurichi
XIX	Kuniyamuttur (TP)	-	60	Kuniyamuttur
XX	Perur(TP)	-	80	Perur
XXI	Perur Chettipalaiyam (VP)	-	45	Perur Chettipalaiyam
XXII	Madukkarai(PTS)	-	61	Madukkarai
XXIII	Tiruppur(M)	12b/b	-	Thottipalayam
		13b/b	-	Mannarai
		14b/b	-	Nallur
		-	15 (Part)	Velampalaiyam
		-	11 (Part)	Chettipalaiyam
		-	18	Tiruppur
XXIV	Veerapandi(VP)	22b/b	-	Veerapandi
XXV	Velampalaiyam(TP)	-	15	Velampalaiyam
XXVI	Chettipalayam(TP)	-	11	Chettipalaiyam
XXVII	Palladam(TP)	17b/b	-	Naranapuram
		20b/b	-	Palladam
		28b/b	-	Vadugapalaiyam
XXVIII	MuthugoundenPudur (S.Rly. Admn.)	9c/c	-	Neelambur

ANNEXURE - II (Contd.)

List of Villages included in each Town

L.C. No.	Name of Town	Name of Village included in the Town		
		L.C No.	Village No.	Name of Village
1	2	3	4	5
XXIX	Sulur (TP)	-	80	Sulur
XXX	Pallapalaiyam (TP)	-	92	Odderpalayam
XXXI	Pollachi (M)	-	68	Pollachi
		-	67	Kottampatti
		45b/b	-	Thalkkarai
XXXII	Puliyampatti (VP)	-	65	Puliampatti
XXXIII	Chinnampalaiyam(VP)	-	72	Chinnampalaiyam
XXXIV	Makkinampatti(VP)	-	71	Makkinampatti
XXXV	Suleeswarampatti(TP)	-	70	Suleeswarampatti
XXXVI	Uttukkuli(TP)	-	69/1	Zamin Uttukkuli
XXXVII	Anamalai(TP)	-	82	Anamalai
XXXVIII	Udumalaippettai(M)	-	42	Udumalaippettai
XXXIX	Kanakkampalaiyam(VP)	-	44	Kanakkampalaiyam
XL	Valparai (PTS)	-	1	Anamalai Hills

TALUK
PRIMARY CENSUS ABSTRACT

ANNEXURE

TALUK PRIMARY

- III

CENSUS ABSTRACT

L.C. No.	Name of District / Taluk		Area in hect ares / Sq.Km (for Vill/ Town)	No. of occupied residenti -al houses	No. of house holds	Total population (including Institutional & Houseless Population)			Total population in the age group (0-6)			Scheduled Castes		Scheduled Tribes		Literates		Total Main Workers (I-IX)		INDUSTRIAL Cultivators (I)		INDUSTRIAL Agricultural Labourers (II)		L.C No	
						(P)	(M)	(F)	(P)	(M)	(F)	(M)	(F)	(M)	(F)	(M)	(F)	(M)	(F)	(M)	(F)	(M)	(F)		
1	2		3	4	5	6	7	8	9	10	11	12	13	14	15	16	17	18	19	20	21	22	23		
10 Coimbatore District		T	7469.00	858566	859973	3508374	1797189	1711185	381025	193821	187204	290780	284499	13456	12702	1225782	849241	1121047	431029	136520	49042	240334	215366	10	T
		R	6536.98	426455	426768	1663381	846183	817198	172988	88264	84724	171868	166618	11789	11056	503264	310268	560138	299250	125858	47156	214820	198608		R
		U	932.02	432111	433205	1844993	951006	893987	208037	105557	102480	118912	117881	1667	1646	722518	538973	560909	131779	10662	1886	25514	16758		U
0010 Mettupalaiyam Taluk		T	615.27	50433	50473	206307	105277	101030	23068	11762	11306	16239	15462	3098	2966	67280	45272	64500	20606	10751	3031	16892	10918	0010	T
		R	588.07	31391	31394	122763	62662	60101	13271	6832	6439	10840	10256	3075	2943	36789	22952	40012	16556	9832	2906	14822	9965		R
		U	27.20	19042	19079	83544	42615	40929	9797	4930	4867	5399	5206	23	23	30491	22320	24488	4050	919	125	2070	953.		U
0020 Avanashi Taluk		T	662.29	54443	54466	212555	108596	103959	22407	11396	11011	24564	23437	572	562	61399	36088	73687	34486	19650	6445	23555	20346	0020	T
		R	618.79	44375	44395	172145	87896	84249	17927	9112	8815	21531	20484	557	549	47478	26462	60313	30325	18553	6208	21541	18592		R
		U	43.50	10068	10071	40410	20700	19710	4480	2284	2196	3033	2953	15	13	13921	9626	13374	4161	1097	237	2014	1754		U
0030 Coimbatore North Taluk		T	625.52	61003	61041	242606	124665	117941	27137	13754	13383	17597	17279	1776	1694	84391	58669	76932	26726	7277	1997	19897	15037	0030	T
		R	530.58	34423	34447	135657	69185	66472	15061	7581	7480	11392	11234	1734	1650	43737	29353	44092	18496	6109	1737	15175	12128		R
		U	94.94	26580	26594	103949	55480	51469	12076	61723	5903	6205	6045	42	44	40654	29316	32840	8230	1168	260	4722	2909		U
0040 Coimbatore South Taluk		T	742.93	262530	263365	1132579	585097	547482	127195	64578	62617	65978	64610	2215	2120	442460	332468	338818	72132	12417	3319	30063	23025	0040	T
		R	538.52	41498	41510	165103	83573	81530	18024	95207	8817	16235	15797	1592	1499	51157	33585	53050	26637	9524	2946	23584	19722		R
		U	204.41	221032	221855	967476	501524	465952	109171	55371	53800	49743	48813	623	621	391303	298883	285768	45495	2893	373	6479	3303		U
0050 Tiruppur Taluk		T	635.56	109180	109256	438392	226717	211675	47982	24415	23567	26709	25587	59	65	151389	99056	154774	51600	13428	5892	16104	13003	0050	T
		R	568.09	41114	41114	158714	81412	77302	16602	8488	8114	17521	16644	33	35	43858	25098	56672	27061	12523	2724	15007	12531		R
		U	67.47	68066	68142	279678	145305	134373	31380	1527	15453	9188	8943	26	30	107531	73958	98102	24539	905	168	1097	472		U

ANNEXURE - III

TALUK PRIMARY CENSUS ABSTRACT

CATEGORY OF MAIN WORKERS

L.C. No.	Name of District / Taluk		Live Stock, Forestry, Fishing, Hunting, and Plantations, Orchards & Allied activities (III)		Mining and Quarrying (IV)		Manufacturing, Processing, Servicing and Repairs in Household Industry (Va)		Manufacturing, Processing, Servicing and Repairs in Other than Household Industry (Vb)		Constructions (VI)		Trade and Commerce (VII)		Transport, Storage & Communications (VIII)		Other services (IX)		Marginal Workers		Non-Workers		L.C. No.	
			(M)	(F)	(M)	(F)	(M)	(F)	(M)	(F)	(M)	(F)	(M)	(F)	(M)	(F)	(M)	(F)	(M)	(F)	(M)	(F)		
1	2		24	25	26	27	28	29	30	31	32	33	34	35	36	37	38	39	40	41	42	43	1	
10 Coimbatore District		T	**26302**	**23037**	**1605**	**584**	**34052**	**12099**	**311072**	**56047**	**43703**	**9488**	**151264**	**17439**	**57879**	**2612**	**118316**	**45315**	**1919**	**29457**	**674223**	**1250699**	**10**	**T**
		R	**4943**	**1405**	**1119**	**476**	**21183**	**8664**	**93493**	**19795**	**13735**	**2898**	**33187**	**6236**	**14243**	**556**	**37557**	**13456**	**984**	**24418**	**285061**	**493530**		**R**
		U	**21359**	**21632**	**486**	**108**	**12869**	**3435**	**217579**	**36252**	**29968**	**6590**	**118077**	**11203**	**43636**	**2056**	**80759**	**31859**	**935**	**5039**	**389162**	**757169**		**U**
0010	Mettupalaiyam Taluk	T	1012	452	59	9	2505	900	10863	1154	2185	416	9403	1231	4596	233	6234	2262	218	3396	40559	77028	0010	T
		R	564	324	29	7	2205	839	5333	750	1235	194	2175	428	1066	121	2751	1022	202	2720	22448	40825		R
		U	448	128	30	2	300	61	5530	404	950	222	7228	803	3530	112	3483	1240	16	676	18111	36203		U
0020	Avanashi Taluk	T	256	158	112	18	2528	1140	14197	3540	1836	268	5070	806	2028	60	4455	1705	152	8671	34757	60802	0020	T
		R	223	151	82	11	2146	1021	9660	2517	1321	182	2781	507	1176	33	2830	1103	125	8090	27458	45834		R
		U	33	7	30	7	382	119	4537	1023	515	86	2289	299	852	27	1625	602	27	581	7299	14968		U
0030	Coimbatore North Taluk	T	445	152	106	39	1029	328	27923	4177	3043	695	6603	1094	3283	149	7326	3058	108	1277	47625	89938	0030	T
		R	296	105	99	39	441	133	12902	2027	1151	275	3040	536	1509	83	3370	1433	75	1153	25018	46823		R
		U	149	47	7	-	588	195	15021	2150	1892	420	3563	558	1774	66	3956	1625	33	124	22607	43115		U
0040	Coimbatore South Taluk	T	1896	766	383	122	7824	1765	117980	9825	18336	3931	69746	6628	26153	1472	54020	21279	411	2823	245868	472527	0040	T
		R	479	134	115	58	780	174	6972	867	1307	328	4186	872	1863	65	4240	1471	36	687	30487	54206		R
		U	1417	632	268	64	7044	1591	111008	8958	17029	3603	65560	5756	24290	1407	49780	19808	375	2136	215381	418321		U
0050	Tiruppur Taluk	T	517	164	272	129	5802	2211	75525	21759	6904	1957	19759	2239	5730	243	10733	4003	120	2532	71823	157543	0050	T
		R	343	127	250	121	2643	1213	16851	5064	1826	677	2777	499	1424	47	3028	1058	75	2308	24665	47933		R
		U	174	37	22	8	3159	998	58674	16695	5078	1280	16982	1740	4306	196	7705	2945	45	224	47158	109610		U

ANNEXURE - III

CENSUS ABSTRACT

TALUK PRIMARY

L.C. No.	Name of District / Taluk		Area in hect ares / Sq.Km (for Vill/ Town)	No. of occupied residenti -al houses	No. of house holds	Total population (including Institutional & Houseless Population)			Total population in the age group (0-6)			Scheduled Castes		Scheduled Tribes		Literates		Total Main Workers (I-IX)		INDUSTRIAL Cultivators (I)		INDUSTRIAL Agricultural Labourers (II)		L.C No
						(P)	(M)	(F)	(P)	(M)	(F)	(M)	(F)	(M)	(F)	(M)	(F)	(M)	(F)	(M)	(F)	(M)	(F)	
1	2		3	4	5	6	7	8	9	10	11	12	13	14	15	16	17	18	19	20	21	22	23	
0060	Palladam Taluk	T	880.18	80283	80479	308667	157828	150839	32122	16397	15725	30804	30097	12	16	102227	63543	103219	46001	18417	8401	24802	24443	0060 T
		R	848.94	67991	68179	259940	133086	126854	26705	13698	13007	26533	25707	12	16	84442	50889	87944	41286	17756	8212	22559	22482	R
		U	31.24	12292	12300	48727	24742	23985	5417	2699	2718	4271	4390	-	-	17785	12654	15275	4715	661	189	2243	1961	U
0070	Pollachi Taluk	T	1166.17	126634	126763	505565	255804	249761	51118	26025	25093	43893	43168	3852	3567	163989	111220	166160	87951	31715	10966	64305	62543	0070 T
		R	1107.35	92662	92675	361004	182306	178698	35676	18153	17523	35431	34737	3542	3242	108856	69134	122392	76900	29262	10502	58474	57932	R
		U	58.82	33972	34088	144561	73498	71063	15442	7872	7570	8462	8431	310	325	55133	42086	43768	11051	2453	464	5831	4611	U
0080	Udumalaippettai Taluk	T	1436.13	88529	88595	355067	179635	175432	36864	18857	18007	35524	34809	1207	1093	114030	75480	114623	65872	22859	8991	44421	45763	0080 T
		R	1422.98	72967	73020	287942	146004	141938	29703	15188	14515	32385	31759	1185	1068	86945	52795	95618	61989	22299	8921	43658	45256	R
		U	13.15	15562	15575	67125	33631	33494	7161	3669	3492	3139	3050	22	25	27085	22685	19005	3883	560	70	763	507	U
0090	Valparai Taluk	T	669.64	25531	25535	106636	53570	53066	13132	6637	6495	29472	30050	665	619	38617	27445	28334	25655	6	-	295	288	0090 T
		R	275.96	34	34	113	59	54	19	5	14	-	-	59	54	2	-	45	-	-	-	-	-	R
		U	393.68	25497	25501	106523	53511	53012	13113	6632	6481	29472	30050	606	565	38615	27445	28289	25655	6	-	295	288	U

ANNEXURE - III

CENSUS ABSTRACT

TALUK PRIMARY MAIN WORKERS

CATEGORY OF

L.C. No.	Name of District / Taluk		Live Stock, Forestry, Fishing, Hunting, and Plantations, Orchards & Allied activities (III)		Mining and Quarrying (IV)		Manufacturing, Processing, Servicing and Repairs in Household Industry (Va)		Manufacturing, Processing, Servicing and Repairs in Other than Household Industry (Vb)		Constructions (VI)		Trade and Commerce (VII)		Transport, Storage & Communications (VIII)		Other services (IX)		Marginal Workers		Non-Workers		L.C. No.	
			(M)	(F)	(M)	(F)	(M)	(F)	(M)	(F)	(M)	(F)	(M)	(F)	(M)	(F)	(M)	(F)	(M)	(F)	(M)	(F)		
1	2		24	25	26	27	28	29	30	31	32	33	34	35	36	37	38	39	40	41	42	43	1	
0060	Palladam Taluk	T	1692	248	94	69	6885	2340	30804	6057	2729	538	6405	1155	3539	116	7852	2634	186	2756	54423	102082	60	T
		R	1596	233	88	69	6646	2248	24899	4815	2069	418	4071	792	2336	87	5924	1930	138	2458	45004	83110		R
		U	96	15	6	-	239	92	5905	1242	660	120	2334	363	1203	29	1928	704	48	298	9419	18972		U
0070	Pollachi Taluk	T	901	151	340	110	5135	2026	14532	2914	4415	922	21351	2689	8605	188	14861	5442	202	4536	89442	157274	70	T
		R	751	126	312	106	4190	1732	6705	1286	2592	521	8186	1581	3393	48	8527	3066	142	3966	59772	97832		R
		U	150	25	28	4	945	294	7827	1628	1823	401	13165	1108	5212	140	6334	2376	60	570	29670	59442		U
0080	Udumalaippettai Taluk	T	749	221	154	67	2305	1385	15539	3301	3532	609	11299	1479	3420	141	10345	3915	221	3194	64791	106366	80	T
		R	691	205	144	65	2132	1304	10171	2469	2234	303	5971	1021	1476	72	6542	2373	191	3036	50195	76913		R
		U	58	16	10	2	173	81	5368	832	1298	306	2328	458	1944	69	3503	1542	30	158	14596	29453		U
0090	Valparai Taluk	T	18834	20725	85	21	39	4	3709	3320	723	152	1628	118	525	10	2490	1017	301	272	24935	27139	90	T
		R	-	-	-	-	-	-	-	-	-	-	-	-	-	-	45	-	-	-	14	54		R
		U	18834	20725	85	21	39	4	3709	3320	723	152	1628	118	525	10	2445	1017	301	272	24921	27085		U

DISTRICT
PRIMARY CENSUS ABSTRACT
FOR SCHEDULED CASTES

DISTRICT PRIMARY CENSUS

ABSTRACT FOR SCHEDULED CASTES

L.C. No:	Name of District/ C.D Block /UA/City/Town	Total/ Rural / Urban	No. of House holds with S.C. members	Total Scheduled Caste Population			Total Scheduled Caste Population in the age group (0-6)			Literates			Total Main Workers (I-IX)			INDUSTRIAL CATEGORY OF MAIN WORKERS: Cultivators (I)			Agricultural labourers (II)		
				(P)	(M)	(F)	(P)	(M)	(F)	(P)	(M)	(F)	(P)	(M)	(F)	(P)	(M)	(F)	(P)	(M)	(F)
1	2	3	4	5	6	7	8	9	10	11	12	13	14	15	16	17	18	19	20	21	22
10	**Coimbatore District**	T	141557	575279	290780	284499	74987	37958	37029	190360	118306	72054	295829	179842	115987	3242	2286	956	190767	106460	84307
		R	86611	338486	171868	166618	43023	21863	21160	79624	52473	27151	196841	114461	82380	2563	1730	833	171794	94991	76803
		U	54946	236793	118912	117881	31964	16095	15869	110736	65833	44903	98988	65381	33607	679	556	123	18973	11469	7504
0010	Karamadai Dev. Block	T	5864	23953	12305	11648	3489	1779	1710	5810	3902	1908	11661	7716	3945	239	195	44	9695	6260	3435
		R	5196	21096	10840	10256	3091	1576	1515	5002	3373	1629	10497	6856	3641	238	194	44	8955	5750	3205
		U	668	2857	1465	1392	398	203	195	808	529	279	1164	860	304	1	1	-	740	510	230
	Karamadai (TP)		668	2857	1465	1392	398	203	195	808	529	279	1164	860	304	1	1	-	740	510	230
0020	Annur Dev. Block	T	5323	21714	11063	10651	3069	1544	1525	3956	2657	1299	12073	7357	4716	104	76	28	11225	6691	4534
		R	4774	19502	9936	9566	2781	1400	1381	3458	2334	1124	10901	6653	4248	98	43	25	10206	6116	4090
		U	549	2212	1127	1085	288	144	144	498	323	175	1172	704	468	6	3	3	1019	575	444
	Annur (TP)		549	2212	1127	1085	288	144	144	498	323	175	1172	704	468	6	3	3	1019	575	444
0030	Avanashi Dev. Block	T	6557	26287	13501	12786	3463	1768	1695	4643	3092	1551	15253	9178	6075	153	107	46	12727	7173	5554
		R	5643	22513	11595	10918	2914	1466	1448	3471	2402	1069	13320	7950	5370	137	94	43	11613	6589	5024
		U	914	3774	1906	1868	549	302	247	1172	690	482	1933	1228	705	16	13	3	1114	584	530
	Avanashi (TP)		627	2643	1324	1319	378	202	176	1000	578	422	1310	832	478	10	7	3	684	335	349
	Tirumuruganpundi (TP)		287	1131	582	549	171	100	71	172	112	60	623	396	227	6	6	-	430	249	181
0040	Periyanayakkanpalayam Dev. Block	T	5195	20997	10608	10389	3113	1560	1553	6962	4431	2531	10050	6435	3615	132	85	47	6916	4049	2857
		R	3046	11897	5985	5912	1797	906	891	3445	2254	1191	6214	3749	2465	80	58	22	4879	2756	2123
		U	2149	9100	4623	4477	1316	654	662	3517	2177	1340	3836	2686	1150	52	27	25	2037	1293	744
	Periyanayakkanpalayam (TP)		331	1432	727	705	216	113	103	571	353	218	548	416	132	3	3	-	83	57	26
	Kavundampalayam (TP)		505	2315	1194	1121	400	198	202	736	473	263	846	655	191	-	-	-	235	181	54
	Veerapandi (TP)		418	1738	873	865	180	87	93	916	533	383	736	500	236	-	-	-	524	319	205
	Veerakeralam (TP)		298	1198	597	601	175	93	82	441	272	169	626	388	238	-	-	-	556	331	225
	Kurudampalaiyam (TP)		325	1302	660	642	192	90	102	470	298	172	547	388	159	48	23	25	393	275	118
	Narasimhanayakkenpalaiyam (TP)		135	530	271	259	74	33	41	159	101	58	262	168	94	1	1	-	135	77	58
	Ashokapuram (VP)		137	585	301	284	79	40	39	224	147	77	271	171	100	-	-	-	111	53	58
0050	Sarkarsamakulam Dev.Block	T	3425	13879	6489	6890	1945	936	1009	4210	2667	1543	7314	4524	2790	29	25	4	5671	3274	2397
		R	2662	10729	5407	5322	1468	703	765	3109	1987	1122	5857	3519	2338	28	24	4	4579	2599	1980
		U	763	3150	1582	1568	477	233	244	1101	680	421	1457	1005	452	1	1	-	1092	675	417
	Saravanampatti (TP)		216	881	434	447	136	66	70	306	184	122	472	278	194	-	-	-	420	233	187
	Chinnavedampatti (TP)		474	1917	973	944	284	145	139	714	447	267	888	641	247	1	1	-	586	364	222
	Vilankurichi (VP)		73	352	175	177	57	22	35	81	49	32	97	86	11	-	-	-	86	78	8
0060	Perur Dev.Block	T	3668	15983	8080	7903	1993	1019	974	8018	4763	3255	5716	4245	1471	199	167	32	2250	1424	826
		R	663	2900	1481	1419	349	181	168	1496	904	592	1191	797	394	3	2	1	838	487	351
		U	3005	13083	6599	6484	1644	838	806	6522	3859	2663	4525	3448	1077	196	165	31	1412	937	475
	Kurichi (TP)		1471	6704	3396	3308	886	446	440	3719	2182	1537	2005	1672	333	23	17	6	353	269	84
	Kuniyamuttur (TP)		1268	5392	2713	2679	640	331	309	2429	1454	975	2045	1472	573	147	126	21	754	508	246
	Perur (TP)		266	987	490	497	118	61	57	374	223	151	475	304	171	26	22	4	305	160	145
0070	Thondamuthur Dev.Block	T	4412	17243	8730	8513	2281	1198	1083	4551	2975	1576	9884	5531	4353	36	25	11	9245	5007	4238
		R	3943	15401	7795	7606	2014	1059	955	3904	2578	1326	8922	4968	3954	29	20	9	8410	4545	3865
		U	469	1842	935	907	267	139	128	647	397	250	962	563	399	7	5	2	835	462	373
	Perur Chettipalaiyam (VP)		469	1842	935	907	267	139	128	647	397	250	962	563	399	7	5	2	835	462	373

DISTRICT PRIMARY CENSUS — ABSTRACT FOR SCHEDULED CASTES

L.C. No.	Name of District/ C.D Block /UA/City/Town	T/ R/ U	INDUSTRIAL CATEGORY OF MAIN WORKERS: Livestock, Forestry, Fishing, Hunting and Plantations, Orchards & Allied activities (III)			Mining and Quarrying (IV)			Manufacturing, Processing, Servicing and Repairs in House hold Industry (Va)			Manufacturing, Processing, Servicing and Repairs in Other than House hold Industry (Vb)			Constructions (VI)		
			(P)	(M)	(F)	(P)	(M)	(F)	(P)	(M)	(F)	(P)	(M)	(F)	(P)	(M)	(F)
			(23)	(24)	(25)	(26)	(27)	(28)	(29)	(30)	(31)	(32)	(33)	(34)	(35)	(36)	(37)
10	Coimbatore District	T	27463	13268	14195	139	107	32	2815	1858	957	26996	21337	5659	9421	6622	2799
		R	1088	770	318	71	48	23	2002	1276	726	9676	7845	1831	1471	1089	382
		U	26375	12498	13877	68	59	9	813	582	231	17320	13492	3828	7950	5533	2417
0010	Karamadai Dev. Block	T	112	72	40	3	2	1	202	43	159	293	230	63	135	84	51
		R	110	70	40	3	2	1	193	38	155	240	179	61	66	58	8
		U	2	2	-	-	-	-	9	5	4	53	51	2	69	26	43
	Karamadai (TP)		2	2	-	-	-	-	9	5	4	53	51	2	69	26	43
0020	Annur Dev. Block	T	30	14	16	3	3	-	31	20	11	249	188	61	42	35	7
		R	28	12	16	3	3	-	24	15	9	212	162	50	30	24	6
		U	2	2	-	-	-	-	7	5	2	37	26	11	12	11	1
	Annur (TP)		2	2	-	-	-	-	7	5	2	37	26	11	12	11	1
0030	Avanashi Dev. Block	T	42	18	24	5	3	2	37	27	10	1492	1189	303	142	99	43
		R	38	16	22	5	3	2	33	25	8	1012	810	202	97	72	25
		U	4	2	2	-	-	-	4	2	2	480	379	101	45	27	18
	Avanashi (TP)		3	1	2	-	-	-	1	1	-	330	257	73	28	25	3
	Tirumuruganpundi (TP)		1	1	-	-	-	-	3	1	2	150	122	28	17	2	15
0040	Periyanayakkanpalayam Dev. Block	T	65	49	16	4	4	-	74	53	21	1308	1039	269	415	278	137
		R	40	29	11	4	4	-	16	14	2	762	555	207	68	45	23
		U	25	20	5	-	-	-	58	39	19	546	484	62	347	233	114
	Periyanayakkanpalayam (TP)		13	12	1	-	-	-	-	-	-	106	96	10	122	84	38
	Kavundampalayam (TP)		6	2	4	-	-	-	51	35	16	154	125	29	103	72	31
	Veerapandi (TP)		1	1	-	-	-	-	1	1	-	160	148	12	3	2	1
	Veerakeralam (TP)		4	4	-	-	-	-	-	-	3	27	27	-	15	4	11
	Kurudampalaiyam (TP)		-	-	-	-	-	-	6	3	-	52	46	6	6	4	2
	Narasimhanayakkenpalaiyam (TP)		-	-	-	-	-	-	-	-	-	13	16	2	4	2	2
	Ashokapuram (VP)		1	1	-	-	-	-	-	-	-	29	26	3	94	65	29
0050	Sarkarsamakulam Dev.Block	T	9	7	2	-	-	-	459	239	220	424	383	41	60	52	8
		R	9	7	2	-	-	-	459	239	220	244	224	20	54	47	7
		U	-	-	-	-	-	-	-	-	-	180	159	21	6	5	1
	Saravanampatti (TP)		-	-	-	-	-	-	-	-	-	33	29	4	1	1	-
	Chinnavedampatti (TP)		-	-	-	-	-	-	-	-	-	144	128	16	5	4	1
	Vilankurichi (VP)		-	-	-	-	-	-	-	-	-	3	2	1	-	-	-
0060	Perur Dev.Block	T	165	68	97	1	1	-	22	14	8	937	882	55	582	453	129
		R	14	13	1	-	-	-	3	2	1	100	94	6	78	75	3
		U	151	55	96	1	1	-	19	12	7	837	788	49	504	378	126
	Kurichi (TP)		17	14	3	1	1	-	11	5	6	528	497	31	311	243	68
	Kuniyamuttur (TP)		133	40	93	-	-	-	6	5	1	253	236	17	170	113	57
	Perur (TP)		1	1	-	-	-	-	2	2	-	56	55	1	23	22	1
0070	Thondamuthur Dev.Block	T	46	33	13	-	-	-	57	37	20	144	124	20	31	25	6
		R	43	30	13	-	-	-	26	19	7	109	90	19	14	11	3
		U	3	3	-	-	-	-	31	18	13	35	34	1	17	14	3
	Perur Chettipalaiyam (VP)		3	3	-	-	-	-	31	18	13	35	34	1	17	14	3

DISTRICT PRIMARY CENSUS

ABSTRACT FOR SCHEDULED CASTES

L.C. No.	Name of District/ C.D Block /UA/City/Town	T/ R/ U	INDUSTRIAL CATEGORY OF MAIN WORKERS: Trade and Commerce (VII) (P) (38)	(M) (39)	(F) (40)	Transport, Storage & Communications (VIII) (P) (41)	(M) (42)	(F) (43)	Other Services (IX) (P) (44)	(M) (45)	(F) (46)	Marginal Workers (P) (47)	(M) (48)	(F) (49)	Non- Workers (P) (50)	(M) (51)	(F) (52)
10	**Coimbatore District**	T	6480	5431	1049	7561	7236	325	20945	15237	5708	5109	435	4674	274341	110503	163838
		R	1671	1374	297	1522	1483	39	4983	3855	1128	4064	192	3872	137581	57215	80366
		U	4809	4057	752	6039	5753	286	15962	11382	4580	1045	243	802	136760	53288	83472
0010	Karamadai Dev. Block	T	227	184	43	270	252	18	485	394	91	500	32	468	11792	4557	7235
		R	194	153	41	92	78	14	406	334	72	498	32	466	10101	3952	6149
		U	33	31	2	178	174	4	79	60	19	2	-	2	1691	605	1086
	Karamadai (TP)		33	31	2	178	174	4	79	60	19	2	-	2	1691	605	1086
0020	Annur Dev. Block	T	97	87	10	82	81	1	210	162	48	910	14	896	8731	3692	5039
		R	84	76	8	73	72	1	143	100	43	891	14	877	7710	3269	4441
		U	13	11	2	9	9	-	67	62	5	19	-	19	1021	423	598
	Annur (TP)		13	11	2	9	9	-	67	62	5	19	-	19	1021	423	598
0030	Avanashi Dev. Block	T	210	177	33	155	153	2	290	232	58	407	26	381	10627	4297	6330
		R	116	101	15	92	91	1	177	149	28	376	16	360	8817	3629	5188
		U	94	76	18	63	62	1	113	83	30	31	10	21	1810	668	1142
	Avanashi (TP)		92	74	18	59	58	1	103	74	29	26	10	16	1307	482	825
	Tirumuruganpundi (TP)		2	2	-	4	4	-	10	9	1	5	-	5	503	186	317
0040	Periyanayakkanpalayam Dev. Block	T	166	132	34	211	206	5	759	540	219	136	18	118	10811	4155	6656
		R	64	51	13	84	83	1	217	154	63	100	13	87	5583	2223	3360
		U	102	81	21	127	123	4	542	386	156	36	5	31	5228	1932	3296
	Periyanayakkanpalayam (TP)		22	20	2	15	14	1	184	130	54	5	1	4	879	310	569
	Kavundampalayam (TP)		48	35	13	76	75	1	173	130	43	2	1	1	1467	538	929
	Veerapandi (TP)		9	7	2	8	6	2	30	16	14	-	-	-	1002	373	629
	Veerakeralam (TP)		6	5	1	6	6	-	12	11	1	-	-	-	572	209	363
	Kurudampalaiyam (TP)		12	10	2	12	12	-	18	15	3	16	-	16	739	272	467
	Narasimhanayakkenpalaiyam (TP)		2	2	-	5	5	-	97	65	32	-	-	-	268	103	165
	Ashokapuram (VP)		3	2	1	5	5	-	28	19	9	13	3	10	301	127	174
0050	Sarkarsamakulam Dev.Block	T	111	89	22	91	88	3	460	367	93	107	4	103	6458	2461	3997
		R	102	83	19	75	72	3	307	224	83	106	4	102	4766	1884	2882
		U	9	6	3	16	16	-	153	143	10	1	-	1	1692	577	1115
	Saravanampatti (TP)		-	-	-	4	4	-	14	11	3	-	-	-	409	156	253
	Chinnavedampatti (TP)		8	6	2	8	8	-	136	130	6	1	-	1	1028	332	696
	Vilankurichi (VP)		1	-	1	4	4	-	3	2	1	-	-	-	255	89	166
0060	Perur Dev.Block	T	313	272	41	403	371	32	844	593	251	224	47	177	10043	3788	6255
		R	58	47	11	14	13	1	83	64	19	2	2	-	1707	682	1025
		U	255	225	30	389	358	31	761	529	232	222	45	177	8336	3106	5230
	Kurichi (TP)		130	118	12	276	251	25	355	257	98	220	45	175	4479	1679	2800
	Kuniyamuttur (TP)		110	96	14	105	99	6	367	249	118	2	-	2	3345	1241	2104
	Perur (TP)		15	11	4	8	8	-	39	23	16	-	-	-	512	186	326
0070	Thondamuthur Dev.Block	T	69	60	9	53	53	-	203	167	36	7	1	6	7352	3198	4154
		R	64	57	7	39	39	-	188	157	31	6	-	6	6473	2827	3646
		U	5	3	2	14	14	-	15	10	5	1	1	-	879	371	508
	Perur Chettipalaiyam (VP)		5	3	2	14	14	-	15	10	5	1	1	-	879	371	508

DISTRICT PRIMARY CENSUS

ABSTRACT FOR SCHEDULED CASTES

L.C. No:	Name of District/ C.D Block /UA/City/Town	Total/ Rural / Urban	No. of House holds with S.C. members	Total Scheduled Caste Population			Total Scheduled Caste Population in the age group (0-6)			Literates			Total Main Workers (I-IX)			INDUSTRIAL CATEGORY OF MAIN WORKERS: Cultivators (I)			Agricultural labourers (II)		
				(P)	(M)	(F)	(P)	(M)	(F)	(P)	(M)	(F)	(P)	(M)	(F)	(P)	(M)	(F)	(P)	(M)	(F)
1	2	3	4	5	6	7	8	9	10	11	12	13	14	15	16	17	18	19	20	21	22
80	Madukkarai Dev.Block	T	4497	17992	9082	8910	2313	1164	1149	5445	3471	1974	8679	5543	3136	105	101	4	6859	4046	2813
		R	3455	13731	6959	6772	1835	932	903	3658	2353	1305	7271	4337	2934	14	10	4	6276	3563	2713
		U	1042	4261	2123	2138	478	232	246	1787	1118	669	1408	1206	202	91	91	--	583	483	100
	Madukkarai (PTS)		470	1917	990	927	229	111	118	665	444	221	671	560	111	75	75	--	103	79	24
	Vellalore(TP)		572	2344	1133	1211	249	121	128	1122	674	448	737	646	91	16	16	--	480	404	76
90	Tiruppur Dev.Block	T	5924	23047	11846	11201	2880	1458	1422	5467	3644	1823	11720	8073	3647	148	135	13	6615	4066	2549
		R	4641	17871	9228	8643	2204	1134	1070	3954	2661	1293	9449	6331	3118	121	112	9	5743	3447	2296
		U	1283	5176	2618	2558	676	324	352	1513	983	530	2271	1742	529	27	23	4	872	619	253
	Velampalaiyam(TP)		726	2931	1465	1466	401	184	217	1054	664	390	1231	955	276	4	3	1	541	404	137
	Veerapandi(VP)		329	1331	672	659	145	68	77	321	219	102	611	467	144	22	19	3	194	122	72
	Chettipalaiyam(TP)		228	914	481	433	130	72	58	138	100	38	429	320	109	1	1	--	137	93	44
100	Pongalur Dev.Block	T	4303	16294	8293	8001	2047	1005	1042	2785	1859	926	10381	5769	4612	533	300	233	9448	5156	4292
		R	4303	16294	8293	8001	2047	1005	1042	2785	1859	926	10381	5769	4612	533	300	233	9448	5156	4292
		U	--	--	--	--	--	--	--	--	--	--	--	----	---	---	--	--	--	----	---
110	Sulur Dev.Block	T	6525	26254	13169	13085	3301	1661	1640	8403	5332	3071	12503	8237	4266	217	133	84	8364	4838	3526
		R	5314	21439	10829	10610	2675	1365	1310	6276	4044	2232	10399	6841	3558	179	100	79	7280	4270	3010
		U	1211	4815	2340	2475	626	296	330	2127	1288	839	2104	1396	708	38	33	5	1084	568	516
	Sulur(TP)		921	3711	1807	1904	503	236	267	1571	966	605	1685	1087	598	36	31	5	925	468	457
	Pallapalaiyam(TP)		282	1075	516	559	119	57	62	538	309	229	411	301	110	2	2	-	159	100	59
	Muthugounden Pudur Rly. Cly. (S.Rly.Admn.)		8	29	17	12	4	3	1	18	13	5	8	8	-	-	-	-	-	-	-
120	Palladam Dev.Block	T	5244	20635	10488	10147	2741	1372	1369	5019	3369	1650	11386	7035	4351	114	81	33	8250	4555	3695
		R	4307	16789	8557	8232	2198	1098	1100	4189	2812	1377	9330	5764	3566	101	70	31	7071	3943	3128
		U	937	3846	1931	1915	543	274	269	830	557	273	2056	1271	785	13	11	2	1179	612	567
	Palladam(TP)		937	3846	1931	1915	543	274	269	830	557	273	2056	1271	785	13	11	2	1179	612	567
130	Sultanpet Dev.Block	T	3797	14012	7147	6865	1691	895	796	3028	2104	924	9166	4897	4269	40	26	14	8678	4509	4169
		R	3797	14012	7147	6865	1691	895	796	3028	2104	924	9166	4897	4269	40	26	14	8678	4509	4169
		U	--	--	--	--	--	--	--	--	--	--	-	-	-	-	-	-	-	-	-
140	Kinathukadavu Dev.Block	T	4535	17218	8595	8623	2208	1119	1089	3803	2368	1435	10415	5846	4569	54	36	18	9754	5322	4432
		R	4535	17218	8595	8623	2208	1119	1089	3803	2368	1435	10415	5846	4569	54	36	18	9754	5322	4432
		U	--	--	--	--	--	--	--	--	--	--	-	-	-	-	-	-	-	-	-
150	Pollachi North Dev.Block	T	4875	18717	9572	9145	2201	1135	1066	4117	2574	1543	11852	6661	5191	28	22	6	10925	5934	4991
		R	4771	18316	9363	8953	2146	1106	1040	4033	2521	1512	11625	6530	5095	28	22	6	10721	5823	4898
		U	104	401	209	192	55	29	26	84	53	31	227	131	96	-	-	-	204	111	93
	Puliyampatti(VP)		104	401	209	192	55	29	26	84	53	31	227	131	96	-	-	-	204	111	93
160	Pollachi South Dev.Block	T	4539	17810	9069	8741	2044	1043	1001	4358	2766	1592	10660	6044	4616	80	58	22	9622	5046	4276
		R	3244	12638	6441	6197	1432	746	686	2964	1880	1084	8087	4476	3671	74	52	22	7615	4046	3569
		U	1295	5172	2628	2544	612	297	315	1394	886	508	2573	1628	945	6	6	-	1707	1000	707
	Suleeswaranpatti (TP)		384	1488	762	726	213	105	108	373	226	147	695	458	237	3	3	-	412	229	183
	Uttukkuli(TP)		627	2545	1301	1244	244	120	124	744	488	256	1232	797	435	2	2	-	899	544	355
	Chinnampalaiyam(VP)		127	532	257	275	81	38	43	90	51	39	258	159	99	1	1	-	109	84	25
	Makkinampatti(VP)		157	607	308	299	74	34	40	187	121	66	388	214	174	-	-	-	287	143	144

DISTRICT PRIMARY CENSUS ABSTRACT FOR SCHEDULED CASTES WORKERS

L.C. No.	Name of District/ C.D Block /UA/City/Town	T/ R/ U	INDUSTRIAL CATEGORY OF MAIN: Livestock, Forestry, Fishing, Hunting and Plantations, Orchards & Allied activities (III)			Mining and Quarrying (IV)			Manufacturing, Processing, Servicing and Repairs in House hold Industry (Va)			Manufacturing, Processing, Servicing and Repairs in Other than House hold Industry (Vb)			Constructions (VI)		
			(P)	(M)	(F)	(P)	(M)	(F)	(P)	(M)	(F)	(P)	(M)	(F)	(P)	(M)	(F)
			(23)	(24)	(25)	(26)	(27)	(28)	(29)	(30)	(31)	(32)	(33)	(34)	(35)	(36)	(37)
80	Madukkarai Dev.Block	T	68	40	28	74	60	14	13	11	2	552	515	37	260	202	58
		R	63	36	27	21	15	6	10	9	1	289	265	24	146	110	36
		U	5	4	1	53	45	8	3	2	1	263	250	13	114	92	22
	Madukkarai (PTS)		3	2	1	53	45	8	2	1	1	116	104	12	102	80	22
	Vellalore(TP)		2	2	--	--	--	--	1	1	--	147	146	1	12	12	-
90	Tiruppur Dev.Block	T	71	57	14	7	6	1	143	110	33	3083	2393	690	647	421	226
		R	44	34	10	6	5	1	92	61	31	2335	1800	535	402	257	145
		U	27	23	4	1	1	--	51	49	2	748	593	155	245	164	81
	Velampalaiyam(TP)		1	1	--	--	--	--	50	48	2	364	280	84	145	103	42
	Veerapandi(VP)		7	4	3	--	--	--	--	--	--	243	196	47	34	26	8
	Chettipalaiyam(TP)		19	18	1	1	1	--	1	1	--	141	117	24	66	35	31
100	Pongalur Dev.Block	T	42	29	13	--	--	--	49	27	22	164	144	20	7	3	4
		R	42	29	13	--	--	--	49	27	22	164	144	20	7	3	4
		U	---	--	---	---	--	--	--	---	--	-----	---	---	-	-	-
110	Sulur Dev.Block	T	140	106	34	14	5	9	143	109	34	2155	1864	291	303	221	82
		R	129	98	31	13	4	9	128	101	27	1688	1473	215	232	173	59
		U	11	8	3	1	1	-	15	8	7	467	391	76	71	48	23
	Sulur(TP)		5	4	1	-	-	-	14	8	6	300	255	45	53	33	20
	Pallapalaiyam(TP)		6	4	2	1	1	-	1	-	1	167	136	31	18	15	3
	Muthugoundenpudur Rly. Cly. (S.Rly.Admn.)		-	-	-	-	-	-	-	-	-	-	-	-	-	-	-
120	Palladam Dev.Block	T	47	31	16	9	8	1	533	463	70	1729	1338	391	81	47	34
		R	37	26	11	9	8	1	528	459	69	1152	917	235	32	17	15
		U	10	5	5	-	-	-	5	4	1	577	421	156	49	30	19
	Palladam(TP)		10	5	5	-	-	-	5	4	1	577	421	156	49	30	19
130	Sultanpet Dev.Block	T	29	17	12	1	1	-	84	42	42	106	98	8	45	39	6
		R	29	17	12	1	1	-	84	42	42	106	98	8	45	39	6
		U	-	-	-	-	-	-	-	-	-	-	-	-	-	-	-
140	Kinathukadavu Dev.Block	T	15	13	2	-	-	-	43	30	13	156	113	43	59	44	15
		R	15	13	2	-	-	-	43	30	13	156	113	43	59	44	15
		U	-	-	-	-	-	-	-	-	-	-	-	-	-	-	-
150	Pollachi North Dev.Block	T	88	69	19	1	1	-	123	71	52	157	133	24	51	36	15
		R	88	69	19	1	1	-	120	69	51	152	129	23	51	36	15
		U	-	-	-	-	-	-	3	2	1	5	4	1	-	-	-
	Puliyampatti(VP)		-	-	-	-	-	-	3	2	1	5	4	1	-	-	-
160	Pollachi South Dev.Block	T	67	43	24	2	-	2	65	41	24	325	218	107	97	46	51
		R	60	38	22	2	-	2	32	23	9	74	60	14	11	7	4
		U	7	5	2	-	-	-	33	18	15	251	158	93	86	39	47
	Suleeswaranpatti (TP)		1	1	-	-	-	-	9	6	3	73	58	15	30	18	12
	Uttukkuli(TP)		2	-	2	-	-	-	20	9	11	124	73	51	3	3	-
	Chinnampalaiyam(VP)		1	1	-	-	-	-	4	3	1	10	4	6	40	9	31
	Makkinampatti(VP)		3	3	-	-	-	-	-	-	-	44	23	21	13	9	4

DISTRICT PRIMARY CENSUS ABSTRACT FOR SCHEDULED CASTES

L.C. No.	Name of District/ C.D Block /UA/City/Town	T/ R/ U	INDUSTRIAL CATEGORY OF MAIN WORKERS: Trade and Commerce (VII) (P) (38)	(M) (39)	(F) (40)	Transport, Storage & Communications (VIII) (P) (41)	(M) (42)	(F) (43)	Other Services (IX) (P) (44)	(M) (45)	(F) (46)	Marginal Workers (P) (47)	(M) (48)	(F) (49)	Non- Workers (P) (50)	(M) (51)	(F) (52)
80	Madukkarai Dev.Block	T	68	59	9	125	124	1	555	385	170	83	-	83	9230	3539	5691
		R	47	41	6	53	53	-	352	235	117	28	-	28	6432	2622	3810
		U	21	18	3	72	71	1	203	150	53	55	-	55	2798	917	1881
	Madukkarai (PTS)		11	9	2	56	55	1	150	110	40	1	-	1	1245	430	815
	Vellalore(TP)		10	9	1	16	16	-	53	40	13	54	-	54	1553	487	1066
90	Tiruppur Dev.Block	T	301	247	54	195	194	1	510	444	66	221	4	217	11106	3769	7337
		R	197	157	40	138	138	-	371	320	51	201	4	197	8221	2893	5328
		U	104	90	14	57	56	1	139	124	15	20	-	20	2885	876	2009
	Velampalaiyam(TP)		21	19	2	29	29	-	76	68	8	17	-	17	1683	510	1173
	Veerapandi(VP)		57	50	7	22	21	1	32	29	3	3	-	3	717	205	512
	Chettipalaiyam(TP)		26	21	5	6	6	-	31	27	4	-	-	-	485	161	324
100	Pongalur Dev.Block	T	26	21	5	17	15	2	95	74	21	233	10	223	5680	2514	3166
		R	26	21	5	17	15	2	95	74	21	233	10	223	5680	2514	3166
		U	-	-	-	-	-	-	-	-	-	-	-	-	-	-	-
110	Sulur Dev.Block	T	191	150	41	436	425	11	540	386	154	281	24	257	13470	4908	8562
		R	124	96	28	298	289	9	328	237	91	267	24	243	10773	3964	6809
		U	67	54	13	138	136	2	212	149	63	14	-	14	2697	944	1753
	Sulur(TP)		56	46	10	116	116	-	180	126	54	2	-	2	2024	720	1304
	Pallapalaiyam(TP)		11	8	3	14	12	2	32	23	9	12	-	12	652	215	437
	Muthugoundenpudur Rly. Cly. (S.Rly.Admn.)		-	-	-	8	8	-	-	-	-	-	-	-	21	9	12
120	Palladam Dev.Block	T	64	52	12	110	108	2	449	352	97	121	18	103	9128	3435	5693
		R	31	27	4	56	55	1	313	242	71	84	2	82	7375	2791	4584
		U	33	25	8	54	53	1	136	110	26	37	16	21	1753	644	1109
	Palladam(TP)		33	25	8	54	53	1	136	110	26	37	16	21	1753	644	1109
130	Sultanpet Dev.Block	T	43	35	8	46	45	1	94	85	9	53	10	43	4793	2240	2553
		R	43	35	8	46	45	1	94	85	9	53	10	43	4793	2240	2553
		U	-	-	-	-	-	-	-	-	-	-	-	-	-	-	-
140	Kinathukadavu Dev.Block	T	80	67	13	90	89	1	164	132	32	116	5	111	6687	2744	3943
		R	80	67	13	90	89	1	164	132	32	116	5	111	6687	2744	3943
		U	-	-	-	-	-	-	-	-	-	-	-	-	-	-	-
150	Pollachi North Dev.Block	T	87	75	12	105	103	2	287	217	70	230	3	227	6635	2908	3727
		R	87	75	12	100	98	2	277	208	69	230	3	227	6461	2830	3631
		U	-	-	-	5	5	-	10	9	1	-	-	-	174	78	96
	Puliyampatti(VP)		-	-	-	5	5	-	10	9	1	-	-	-	174	78	96
160	Pollachi South Dev.Block	T	168	145	23	187	178	9	347	269	78	118	18	100	7032	3007	4025
		R	42	36	6	46	46	-	131	108	23	111	16	95	4440	2009	2431
		U	126	109	17	141	132	9	216	161	55	7	2	5	2592	998	1594
	Suleeswaranpatti (TP)		46	36	10	68	61	7	53	46	7	1	-	1	792	304	488
	Uttukkuli(TP)		65	60	5	37	37	-	80	69	11	6	2	4	1307	502	805
	Chinnampalaiyam(VP)		1	-	1	31	30	1	61	27	34	-	-	-	274	98	176
	Makkinampatti(VP)		14	13	1	5	4	1	22	19	3	-	-	-	219	94	125

DISTRICT PRIMARY CENSUS

ABSTRACT FOR SCHEDULED CASTES

L.C. No:	Name of District/ C.D Block /UA/City/Town	Total/ Rural / Urban	No. of House holds with S.C. members	Total Scheduled Caste Population			Total Scheduled Caste Population in the age group (0-6)			Literates			Total Main Workers (I-IX)			INDUSTRIAL CATEGORY OF MAIN WORKERS: Cultivators (I)			Agricultural labourers (II)		
				(P)	(M)	(F)	(P)	(M)	(F)	(P)	(M)	(F)	(P)	(M)	(F)	(P)	(M)	(F)	(P)	(M)	(F)
1	2	3	4	5	6	7	8	9	10	11	12	13	14	15	16	17	18	19	20	21	22
170	Anamalai Dev.Block	T	6416	24194	12131	12063	2837	1415	1422	6293	4151	2142	15480	8140	7340	73	52	21	14510	7396	7114
		R	5886	21996	11032	10964	2585	1298	1287	5570	3660	1910	14084	7412	6672	73	52	21	13200	6745	6455
		U	530	2198	1099	1099	252	117	135	723	419	232	1396	728	668	-	-	-	1310	651	659
	Anamalai(TP)		530	2198	1099	1099	252	117	135	723	419	232	1396	728	668	-	-	-	1310	651	659
180	Gudimangalam Dev. Block	T	3952	15597	7834	7763	1855	907	948	3402	2338	1064	10118	5428	4690	44	29	15	9607	4999	4608
		R	3952	15597	7834	7763	1855	907	948	3402	2338	1064	10118	5428	4690	44	29	15	9607	4999	4608
		U	-	-	-	-	-	-	-	-	-	-	-	-	-	-	-	-	-	-	-
190	Madathukulam Dev.Block	T	4604	18022	9106	8916	2189	1155	1034	4752	3116	1636	10697	6069	4628	99	87	12	9792	5315	4477
		R	4604	18022	9106	8916	2189	1155	1034	4752	3116	1636	10697	6069	4628	99	87	12	9792	5315	4477
		U	-	-	-	-	-	-	-	-	-	-	-	-	-	-	-	-	-	-	-
200	Udumalaippettai Dev.Block	T	8051	31232	15815	15417	3645	1863	1782	7512	5056	2456	19237	10567	8670	591	370	221	17290	9133	8157
		R	7875	30525	15445	15080	3544	1812	1732	7325	4925	2400	18917	10329	8588	590	369	221	17129	9011	8118
		U	176	707	370	337	101	51	50	187	131	56	320	238	82	1	1	-	161	122	39
	Kanakkampalayam (VP)		176	707	370	337	101	51	50	187	131	56	320	238	82	1	1	-	161	122	39
210	Valparai Dev.Block	T	14036	59522	29472	30050	7696	3927	3769	34476	20278	14198	31226	15296	15930	3	3	-	2	2	-
		R	-	-	-	-	-	-	-	-	-	-	-	-	-	-	-	-	-	-	-
		U	14036	59522	29472	30050	7696	3927	3769	34476	20278	14198	31226	15296	15930	3	3	-	2	2	-
	Valparai (PTS)		14036	59522	29472	30050	7696	3927	3769	34476	20278	14198	31226	15296	15930	3	3	-	2	2	-
	Total Urban		**54946**	**236793**	**118912**	**117881**	**31964**	**16095**	**15869**	**110736**	**65833**	**44903**	**98988**	**65381**	**33607**	**679**	**556**	**123**	**18973**	**11469**	**7504**
	Mettupalaiyam (M)		1659	7748	3934	3814	1242	654	588	2595	1649	946	2818	2185	633	54	47	7	558	348	210
	Karamadai (TP)		668	2857	1465	1392	398	203	195	808	529	279	1164	860	304	1	1	-	740	510	230
	Annur (TP)		549	2212	1127	1085	288	144	144	498	323	175	1172	704	468	6	3	3	1019	575	444
	Palladam (TP)		937	3846	1931	1915	543	274	269	830	557	273	2056	1271	785	13	11	2	1179	612	567
	Anamalai (TP)		530	2198	1099	1099	252	117	135	723	491	232	1396	728	668	-	-	-	1310	651	659
	Udumalaippettai (M)		1032	5482	2769	2713	716	355	361	2688	1593	1095	1928	1504	424	11	8	3	237	141	96
	Kanakkampalayam (VP)		176	707	370	337	101	51	50	187	131	56	320	238	82	1	1	-	161	122	39
	Tiruppur U.A		**5250**	**21905**	**11094**	**10811**	**3144**	**1615**	**1529**	**7005**	**4347**	**2658**	**9536**	**7053**	**2483**	**64**	**50**	**14**	**2121**	**1315**	**806**
	(a) Tiruppur(M)		3053	12955	6570	6385	1919	989	930	4320	2674	1646	5332	4083	1249	21	14	7	135	112	23
	(b) Velampalaiyam (TP)		726	2931	1465	1466	401	184	217	1054	664	390	1231	955	276	4	3	1	541	404	137
	(c) Avanashi(TP)		627	2643	1324	1319	378	202	176	1000	578	422	1310	832	478	10	7	3	684	335	349
	(d) Tirumuruganpundi (TP)		287	1131	582	749	171	100	71	172	112	60	623	396	227	6	6	-	430	249	181
	(e) Veerapandi (VP)		329	1331	672	659	145	68	77	321	219	102	611	467	144	22	19	3	194	122	72
	(f) Chettipalaiyam (TP)		228	914	481	433	130	72	58	138	100	38	429	320	109	1	1	-	137	93	44
	Pollachi U.A		**3557**	**14695**	**7363**	**332**	**1890**	**924**	**966**	**4713**	**2907**	**1806**	**6285**	**4326**	**1959**	**12**	**12**	-	**2932**	**1720**	**1212**
	(a) Pollachi (M)		2158	9122	4526	4596	1223	598	625	3235	1968	1267	3485	2567	918	6	6	-	1021	609	412
	(b) Suleeswaranpatti (TP)		384	1488	762	726	213	105	108	373	226	147	695	458	237	3	3	-	412	229	183
	(c) Uttukkuli (TP)		627	2545	1301	1244	244	120	124	744	488	256	1232	797	435	2	2	-	899	544	355
	(d) Chinnampalaiyam (VP)		127	532	257	275	81	38	43	90	51	39	258	159	99	1	1	-	109	84	25
	(e) Makinampatti (VP)		157	607	308	299	74	34	40	187	121	66	388	214	174	-	-	-	287	143	144
	(f) Puliampatti (VP)		104	401	209	192	55	29	26	84	53	31	227	131	96	-	-	-	204	111	93

DISTRICT PRIMARY CENSUS

ABSTRACT FOR SCHEDULED CASTES

L.C. No.	Name of District/ C.D Block /UA/City/Town	T/ R/ U	INDUSTRIAL CATEGORY OF MAIN WORKERS: Livestock, Forestry, Fishing, Hunting and Plantations, Orchards & Allied activities (III)			Mining and Quarrying (IV)			Manufacturing, Processing, Servicing and Repairs in House hold Industry (Va)			Manufacturing, Processing, Servicing and Repairs in Other than House hold Industry (Vb)			Constructions (VI)		
			(P)	(M)	(F)	(P)	(M)	(F)	(P)	(M)	(F)	(P)	(M)	(F)	(P)	(M)	(F)
			(23)	(24)	(25)	(26)	(27)	(28)	(29)	(30)	(31)	(32)	(33)	(34)	(35)	(36)	(37)
170	Anamalai Dev.Block	T	31	23	8	2	1	1	73	47	26	117	89	28	25	20	5
		R	31	23	8	2	1	1	71	16	25	113	85	28	25	20	5
		U	-	-	-	-	-	-	2	1	1	4	4	-	-	-	-
	Anamalai(TP)		-	-	-	-	-	-	2	1	1	4	4	-	-	-	-
180	Gudimangalam Dev. Block	T	93	81	12	-	-	-	17	13	4	113	103	10	16	15	1
		R	93	81	12	-	-	-	17	13	4	113	103	10	16	15	1
		U	-	-	-	-	-	-	-	--	-	-	-	-	-	-	-
190	Madathukulam Dev.Block	T	75	54	21	1	1	-	35	20	15	268	233	35	15	13	2
		R	75	54	21	1	1	-	35	20	15	268	233	35	15	13	2
		U	-	-	--	-	-	-	--	-	-	-	-	-	-	-	-
200	Udumalaippettai Dev.Block	T	101	76	25	-	-	-	54	33	21	415	336	79	82	56	26
		R	100	75	25	-	-	-	39	24	15	387	311	76	23	23	-
		U	1	1	-	-	-	-	15	9	6	28	25	3	59	33	26
	Kanakkampalayam (VP)		1	1	-	-	-	-	15	9	6	28	25	3	59	33	26
210	Valparai Dev.Block	T	25381	11851	13530	6	6	-	4	2	2	3886	1933	1953	291	224	67
		R	-	-	-	-	-	-	--	-	-	-	-	-	-	-	-
		U	25381	11851	13530	6	6	-	4	2	2	3886	1933	1953	291	224	67
	Valparai (PTS)		25381	11851	13530	6	6	-	4	2	2	3886	1933	1953	291	224	67
	Total Urban		**26375**	**12498**	**13877**	**68**	**59**	**9**	**813**	**582**	**231**	**17320**	**13492**	**3828**	**7950**	**5533**	**2417**
	Mettupalaiyam (M)		219	174	45	1	1	-	153	148	5	277	267	10	98	54	44
	Karamadai (TP)		2	2	-	-	-	-	9	5	4	53	51	2	69	26	43
	Annur (TP)		2	2	-	-	-	-	7	5	2	37	26	11	12	11	1
	Palladam (TP)		10	5	5	-	-	-	5	4	1	577	421	156	49	30	19
	Anamalai (TP)		-	-	-	-	-	-	2	1	1	4	4	-	-	-	-
	Udumalaippettai (M)		15	11	4	-	-	-	1	1	-	253	205	48	199	133	66
	Kanakkampalayam (VP)		1	1	-	-	-	-	15	9	6	28	25	3	59	33	26
	Tiruppur U.A		**41**	**34**	**7**	**3**	**2**	**1**	**125**	**98**	**47**	**3212**	**2429**	**783**	**1310**	**914**	**396**
	(a) Tiruppur(M)		10	9	1	2	1	1	70	47	23	1984	1457	527	1020	723	297
	(b) Velampalaiyam (TP)		1	1	-	-	-	-	50	48	2	364	280	84	145	103	42
	(c) Avanashi(TP)		3	1	2	-	-	-	1	1	-	330	257	73	28	25	3
	(d) Tirumuruganpundi (TP)		1	1	-	-	-	-	3	1	2	150	122	28	17	2	15
	(e) Veerapandi (VP)		7	4	3	-	-	-	-	-	-	243	196	47	34	26	8
	(f) Chettipalaiyam (TP)		19	18	1	1	1	-	1	1	-	141	117	24	66	35	31
	Pollachi U.A		**20**	**17**	**3**	-	-	-	**110**	**71**	**39**	**545**	**380**	**165**	**529**	**358**	**171**
	(a) Pollachi (M)		13	12	1	-	-	-	74	51	23	289	218	71	443	319	124
	(b) Suleeswaranpatti (TP)		1	1	-	-	-	-	9	6	3	73	58	15	30	18	12
	(c) Uttukkuli (TP)		2	-	2	-	-	-	20	9	11	124	73	51	3	3	-
	(d) Chinnampalaiyam (VP)		1	1	-	-	-	-	4	3	1	10	4	6	40	9	31
	(e) Makinampatti (VP)		3	3	-	-	-	-	-	-	-	44	23	21	13	9	4
	(f) Puliampatti (VP)		-	-	-	-	-	-	3	2	1	5	4	1	-	-	-

DISTRICT PRIMARY CENSUS

ABSTRACT FOR SCHEDULED CASTES

L.C. No.	Name of District/ C.D Block /UA/City/Town	T/ R/ U	INDUSTRIAL CATEGORY OF MAIN WORKERS: Trade and Commerce (VII) (P) (38)	(M) (39)	(F) (40)	Transport, Storage & Communications (VIII) (P) (41)	(M) (42)	(F) (43)	Other Services (IX) (P) (44)	(M) (45)	(F) (46)	Marginal Workers (P) (47)	(M) (48)	(F) (49)	Non- Workers (P) (50)	(M) (51)	(F) (52)
170	Anamalai Dev.Block	T	93	68	25	85	83	2	471	361	110	106	-	106	8608	3991	4617
		R	83	59	24	80	78	2	406	303	103	106	-	106	7806	3620	4186
		U	10	9	1	5	5	-	65	58	7	-	-	-	802	371	431
	Anamalai(TP)		10	9	1	5	5	-	65	58	7	-	-	-	802	371	431
180	Gudimangalam Dev. Block	T	43	36	7	28	28	-	157	124	33	300	2	298	5179	2404	2775
		R	43	36	7	28	28	-	157	124	33	300	2	298	5179	2404	2775
		U	-	--	-	-	-	-	-	-	-	-	--	-	-	-	-
190	Madathukulam Dev.Block	T	71	66	5	42	42	-	299	238	61	109	5	104	7216	3032	4184
		R	71	66	5	42	42	-	299	238	61	109	5	104	7216	3032	4184
		U	-	-	-	-	-	-	-	-	-	-	-	-	-	-	-
200	Udumalaippettai Dev.Block	T	134	107	27	70	70	-	500	386	114	247	30	217	11748	5218	6530
		R	115	90	25	59	59	-	475	367	108	247	30	217	11361	5086	6275
		U	19	17	2	11	11	-	25	19	6	-	-	-	387	132	255
	Kanakkampalayam (VP)		19	17	2	11	11	-	25	19	6	-	-	-	387	132	255
210	Valparai Dev.Block	T	286	254	32	267	263	4	1100	758	342	246	134	112	28050	14042	14008
		R	-	-	-	-	-	-	-	-	-	-	-	-	-	-	-
		U	286	254	32	267	263	4	1100	758	342	246	134	112	28050	14042	14008
	Valparai (PTS)		286	254	32	267	263	4	1100	758	342	246	134	112	28050	14042	14008
	Total Urban		**4809**	**4057**	**752**	**6039**	**5753**	**286**	**15962**	**11382**	**4580**	**1045**	**243**	**802**	**136760**	**53288**	**83472**
	Mettupalaiyam (M)		563	419	144	333	322	11	562	405	157	74	2	72	4856	1747	3109
	Karamadai (TP)		33	31	2	178	174	4	79	60	19	2	-	2	1691	605	1086
	Annur (TP)		13	11	2	9	9	-	67	62	5	19	-	19	1021	423	598
	Palladam (TP)		33	25	8	54	53	1	136	110	26	37	16	21	1753	644	1109
	Anamalai (TP)		10	9	1	5	5	-	65	58	7	-	-	-	802	371	431
	Udumalaippettai (M)		244	201	43	387	381	6	581	423	158	23	1	22	3531	1264	2267
	Kanakkampalayam (VP)		19	17	2	11	11	-	25	19	6	-	-	-	387	132	255
	Tiruppur U.A		**747**	**674**	**73**	**507**	**498**	**9**	**1406**	**1039**	**367**	**62**	**13**	**49**	**12307**	**4028**	**8279**
	(a) Tiruppur(M)		549	508	41	387	380	7	1154	832	322	11	3	8	7612	2484	5128
	(b) Velampalaiyam (TP)		21	19	2	29	29	-	76	68	8	17	-	17	1683	510	1173
	(c) Avanashi(TP)		92	74	18	59	58	1	103	74	29	26	10	16	1307	482	825
	(d) Tirumuruganpundi (TP)		2	2	-	4	4	-	10	9	1	5	-	5	503	186	317
	(e) Veerapandi (VP)		57	50	7	22	21	1	32	29	3	3	-	3	717	205	512
	(f) Chettipalaiyam (TP)		26	21	5	6	6	-	31	27	4	-	-	-	485	161	324
	Pollachi U.A		**606**	**530**	**76**	**633**	**606**	**27**	**898**	**632**	**266**	**10**	**3**	**7**	**8400**	**3034**	**5366**
	(a) Pollachi (M)		480	421	59	487	469	18	672	462	210	3	1	2	5634	1958	3676
	(b) Suleeswaranpatti (TP)		46	36	10	68	61	7	53	46	7	1	-	1	792	304	488
	(c) Uttukkuli (TP)		65	60	5	37	37	-	80	69	11	6	2	4	1307	502	805
	(d) Chinnampalaiyam (VP)		1	-	1	31	30	1	61	27	34	-	-	-	274	98	176
	(e) Makinampatti (VP)		14	13	1	5	4	1	22	19	3	-	-	-	219	94	125
	(f) Puliampatti (VP)		-	-	-	5	5	-	10	9	1	-	-	-	174	78	96

DISTRICT PRIMARY CENSUS

L.C. No:	Name of District/ C.D Block /UA/City/Town	Total/ Rural / Urban	No. of House holds with S.C. members	Total Scheduled Caste Population			Total Scheduled Caste Population in the age group (0-6)		
				(P)	(M)	(F)	(P)	(M)	(F)
1	2	3	4	5	6	7	8	9	10
	Coimbatore U.A		**26552**	**115621**	**58288**	**57333**	**15694**	**7831**	**7863**
	(a) Coimbatore (M.Corpn)		17913	79370	40086	39284	10886	5439	5447
	(b) Kurichi(TP)		1471	6704	3396	3308	886	446	440
	(c) Kuniyamuttur (TP)		1268	5392	2713	2679	640	331	309
	(d) Madukkarai (PTS)		470	1917	990	927	229	111	118
	(e) Sulur (TP)		921	3711	1807	1904	503	236	267
	(f) Periyanayakkanpalaiyam(TP)		331	1432	727	705	216	113	103
	(g) Kavundampalaiyam (TP)		505	2315	1194	1121	400	198	202
	(h) Vellalore(TP)		572	2344	1133	1211	249	121	128
	(i) Veerapandi(TP)		418	1738	873	865	180	87	93
	(j) Veerakeralam(VP)		298	1198	597	601	175	93	82
	(k) Kurudampalaiyam(VP)		325	1302	660	642	192	90	102
	(l) Perur(TP)		266	987	490	497	118	61	57
	(m) Perur Chettipalaiyam (VP)		469	1842	935	907	267	139	128
	(n) Saravanampatti(TP)		216	881	434	447	136	66	70
	(o) Chinnavedampatti(TP)		474	1917	973	944	284	145	139
	(p) Narasimhanayakkanpalaiyam(TP)		135	530	271	259	74	33	41
	(q) Pallapalaiyam(TP)		282	1075	516	559	119	57	62
	(r) Ashokapuram(VP)		137	585	301	284	79	40	39
	(s) Vilankurichi (VP)		73	352	175	177	57	22	35
	(t) Muthugoundenpudur Rly.Clny. (S.Rly Admn)		8	29	17	12	4	3	1
	Valparai(PTS)		14036	59522	29472	30050	7696	3927	3769

ABSTRACT FOR SCHEDULED CASTES

Literates			Total Main Workers (I-IX)			INDUSTRIAL CATEGORY OF MAIN WORKERS: Cultivators (I)			Agricultural labourers (II)		
(P)	(M)	(F)	(P)	(M)	(F)	(P)	(M)	(F)	(P)	(M)	(F)
11	12	13	14	15	16	17	18	19	20	21	22
56213	**33028**	**23185**	**41087**	**31216**	**9871**	**514**	**420**	**94**	**8714**	**5473**	**3241**
40512	23509	17003	26795	20912	5883	129	98	31	1671	1055	616
3719	2182	1537	2005	1672	333	23	17	6	353	269	84
2429	1454	975	2045	1472	573	147	126	21	754	508	246
665	444	221	671	560	111	75	75	-	103	79	24
1571	966	605	1685	1087	598	36	31	5	925	468	457
571	353	218	548	416	132	3	3	-	83	57	26
736	473	263	846	655	191	-	-	-	235	181	54
1122	674	448	737	646	91	16	16	-	480	404	76
916	533	383	736	500	236	-	-	-	524	319	205
441	272	169	626	388	238	-	-	-	556	331	225
470	298	172	547	388	159	48	23	25	393	275	118
374	223	151	475	304	171	26	22	4	305	160	145
647	397	250	962	563	399	7	5	2	835	462	373
306	184	122	472	278	194	-	-	-	420	233	187
714	447	267	888	641	247	1	1	-	586	364	222
159	101	58	262	168	94	1	1	-	135	77	58
538	309	229	411	301	110	2	2	-	159	100	59
224	147	77	271	171	100	-	-	-	111	53	58
81	49	32	97	86	11	-	-	-	86	78	8
18	13	5	8	8	-	-	-	-	-	-	-
34476	20278	14198	31226	15296	15930	3	3	-	2	2	-

DISTRICT PRIMARY CENSUS ABSTRACT FOR SCHEDULED CASTES

L.C. No.	Name of District/ C.D Block /UA/City/Town	T/ R/ U	INDUSTRIAL CATEGORY OF MAIN WORKERS: Livestock, Forestry, Fishing, Hunting and Plantations, Orchards & Allied activities (III)			Mining and Quarrying (IV)			Manufacturing, Processing, Servicing and Repairs in House hold Industry (Va)			Manufacturing, Processing, Servicing and Repairs in Other than House hold Industry (Vb)			Constructions (VI)		
			(P)	(M)	(F)	(P)	(M)	(F)	(P)	(M)	(F)	(P)	(M)	(F)	(P)	(M)	(F)
			(23)	(24)	(25)	(26)	(27)	(28)	(29)	(30)	(31)	(32)	(33)	(34)	(35)	(36)	(37)
	Coimbatore U.A		**684**	**401**	**283**	**58**	**50**	**8**	**382**	**238**	**144**	**8448**	**7751**	**697**	**5334**	**3750**	**1584**
	(a) Coimbatore (M.Corpn)		489	311	178	3	3	-	256	159	97	6120	5645	475	4275	2980	1295
	(b) Kurichi(TP)		17	14	3	1	1	-	11	5	6	528	497	31	311	243	68
	(c) Kuniyamuttur (TP)		133	40	93	-	-	-	6	5	1	253	236	17	170	113	57
	(d) Madukkarai (PTS)		3	2	1	53	45	8	2	1	1	116	104	12	102	80	22
	(e) Sulur (TP)		5	4	1	-	-	-	14	8	6	300	255	45	53	33	20
	(f) Periyanayakkanpalaiyam(TP)		13	12	1	-	-	-	-	-	-	106	96	10	122	84	38
	(g) Kavundampalaiyam (TP)		6	2	4	-	-	-	51	35	16	154	125	29	103	72	31
	(h) Vellalore(TP)		2	2	-	-	-	-	1	1	-	147	146	1	12	12	-
	(I) Veerapandi(TP)		1	1	-	-	-	-	1	1	-	160	148	12	3	2	1
	(j) Veerakeralam(VP)		4	4	-	-	-	-	-	-	-	27	27	-	15	4	11
	(k) Kurudampalaiyam(VP)		-	-	-	-	-	-	6	3	3	52	46	6	6	4	2
	(l) Perur(TP)		1	1	-	-	-	-	2	2	-	56	55	1	23	22	1
	(m) Perur Chettipalaiyam (VP)		3	3	-	-	-	-	31	18	13	35	34	1	17	14	3
	(n) Saravanampatti(TP)		-	-	-	-	-	-	-	-	-	33	29	4	1	1	-
	(o) Chinnavedampatti(TP)		-	-	-	-	-	-	-	-	-	144	128	16	5	4	1
	(p) Narasimhanayakkan palaiyam(TP)		-	-	-	-	-	-	-	-	-	18	16	2	4	2	2
	(q) Pallapalaiyam(TP)		6	4	2	1	1	-	1	-	1	167	136	31	18	15	3
	(r) Ashokapuram(VP)		1	1	-	-	-	-	-	-	-	29	26	3	94	65	29
	(s) Vilankurichi (VP)		-	-	-	-	-	-	-	-	-	3	2	1	-	-	-
	(t) Muthugoundenpudur Rly.Clny.(S.Rly Admn)		-	-	-	-	-	-	-	-	-	-	-	-	-	-	-
	Valparai(PTS)		25381	11851	13530	6	6	-	4	2	2	3886	1933	1953	291	224	67

DISTRICT PRIMARY CENSUS

ABSTRACT FOR SCHEDULED CASTES

L.C. No.	Name of District/ C.D Block /UA/City/Town	T/ R/ U	INDUSTRIAL CATEGORY OF MAIN WORKERS: Trade and Commerce (VII)			Transport, Storage & Communications (VIII			Other Services (IX)			Marginal Workers			Non- Workers		
			(P)	(M)	(F)	(P)	(M)	(F)	(P)	(M)	(F)	(P)	(M)	(F)	(P)	(M)	(F)
			(38)	(39)	(40)	(41)	(42)	(43)	(44)	(45)	(46)	(47)	(48)	(49)	(50)	(51)	(52)
	Coimbatore U.A		**2255**	**1886**	**369**	**3655**	**3431**	**224**	**11043**	**7816**	**3227**	**572**	**74**	**498**	**13962**	**26998**	**46964**
	(a) Coimbatore (M.Corpn)		1796	1499	297	2899	2713	186	9157	6449	2708	243	23	220	52332	19151	33181
	(b) Kurichi(TP)		130	118	12	276	251	25	355	257	98	220	45	175	4479	1679	2800
	(c) Kuniyamuttur (TP)		110	96	14	105	99	6	367	249	118	2	-	2	3345	1241	2104
	(d) Madukkarai (PTS)		11	9	2	56	55	1	150	110	40	1	-	1	1245	430	815
	(e) Sulur (TP)		56	46	10	116	116	-	180	126	54	2	-	2	2024	720	1304
	(f) Periyanayakkanpalaiyam(TP)		22	20	2	15	14	1	184	130	54	5	1	4	879	310	569
	(g) Kavundampalaiyam (TP)		48	35	13	76	75	1	173	130	43	2	1	1	1467	538	929
	(h) Vellalore(TP)		10	9	1	16	16	-	53	40	13	54	-	54	1553	487	1066
	(I) Veerapandi(TP)		9	7	2	8	6	2	30	16	14	-	-	-	1002	373	629
	(j) Veerakeralam(VP)		6	5	1	6	6	-	12	11	1	-	-	-	572	209	363
	(k) Kurudampalaiyam(VP)		12	10	2	12	12	-	18	15	3	16	-	16	739	272	467
	(l) Perur(TP)		15	11	4	8	8	-	39	23	16	-	-	-	512	186	326
	(m) Perur Chettipalaiyam (VP)		5	3	2	14	14	-	15	10	5	1	1	-	879	371	508
	(n) Saravanampatti(TP)		-	-	-	4	4	-	14	11	3	-	-	-	409	156	253
	(o) Chinnavedampatti(TP)		8	6	2	8	8	-	136	130	6	1	-	1	1028	332	696
	(p) Narasimhanayakkan palaiyam(TP)		2	2	-	5	5	-	97	65	32	-	-	-	268	103	165
	(q) Pallapalaiyam(TP)		11	8	3	14	12	2	32	23	9	12	-	12	652	215	437
	(r) Ashokapuram(VP)		3	2	1	5	5	-	28	19	9	13	3	10	301	127	174
	(s) Vilankurichi (VP)		1	-	1	4	4	-	3	2	1	-	-	-	255	89	166
	(t) Muthugoundenpudur Rly.Clny.(S.Rly Admn)		-	-	-	8	8	-	-	-	-	-	-	-	21	9	12
	Valparai(PTS)		286	254	32	267	263	4	1100	758	342	246	134	112	28050	14042	14008

DISTRICT
PRIMARY CENSUS ABSTRACT
FOR SCHEDULED TRIBES

DISTRICT PRIMARY CENSUS

ABSTRACT FOR SCHEDULED TRIBES

L.C. No:	Name of District/ C.D Block /UA/City/Town	Total/ Rural / Urban	No. of House holds with S.T. members	Total Scheduled Tribe Population			Total Scheduled Tribe Population in the age group (0-6)			Literates			Total Main Workers (I-IX)			INDUSTRIAL CATEGORY OF MAIN WORKERS: Cultivators (I)			Agricultural labourers (II)		
				(P)	(M)	(F)	(P)	(M)	(F)	(P)	(M)	(F)	(P)	(M)	(F)	(P)	(M)	(F)	(P)	(M)	(F)
1	2	3	4	5	6	7	8	9	10	11	12	13	14	15	16	17	18	19	20	21	22
10	**Coimbatore District**	T	**6811**	**26158**	**13456**	**12702**	**3432**	**1750**	**1682**	**5616**	**3613**	**2003**	**14989**	**8817**	**6172**	**1752**	**1128**	**624**	**10977**	**6052**	**4925**
		R	**5998**	**22845**	**11789**	**11056**	**2987**	**1537**	**1450**	**4088**	**2712**	**1376**	**13428**	**7837**	**5591**	**1747**	**1123**	**624**	**10230**	**5677**	**4553**
		U	**813**	**3313**	**1667**	**1646**	**445**	**213**	**232**	**1528**	**901**	**627**	**1561**	**980**	**581**	**5**	**5**	**-**	**747**	**375**	**372**
0010	Karamadai Dev. Block	T	1583	6023	3078	2945	851	442	409	1220	795	425	3493	2060	1433	797	479	318	2315	1343	972
		R	1581	6018	3075	2943	849	440	409	1220	795	425	3492	2059	1433	797	479	318	2315	1343	972
		U	2	5	3	2	2	2	-	-	-	-	1	1	-	-	-	-	-	-	-
	Karamadai (TP)		2	5	3	2	2	2	-	-	-	-	1	1	-	-	-	-	-	-	-
0020	Annur Dev. Block	T	311	1100	554	546	83	47	36	680	403	277	436	361	75	216	206	10	88	52	36
		R	306	1072	539	533	80	46	34	657	389	268	422	348	74	212	202	10	88	52	36
		U	5	28	15	13	3	1	2	23	14	9	14	13	1	4	4	-	-	-	-
	Annur (TP)		5	28	15	13	3	1	2	23	14	9	14	13	1	4	4	-	-	-	-
0030	Avanashi Dev. Block	T	6	34	18	16	4	2	2	28	16	12	15	12	3	-	-	-	3	-	3
		R	6	34	18	16	4	2	2	28	16	12	15	12	3	-	-	-	3	-	3
		U	-	-	-	-	-	-	-	-	-		-	-	-	-	-	-	-	-	-
	Avanashi (TP)		-	-	-	-	-	-	-	-	-	-	-	-	-	-	-	-	-	-	-
	Tirumuruganpundi (TP)		-	-	-	-	-	-	-	-	-	-	-	-	-	-	-	-	-	-	-
0040	Periyanayakkanpalayam Dev. Block	T	914	3470	1776	1694	521	250	271	641	417	224	1949	1163	786	628	377	251	1149	650	499
		R	891	3384	1734	1650	502	244	258	599	394	205	1922	1137	785	628	377	251	1146	648	498
		U	23	86	42	44	19	6	13	42	23	19	27	26	1	-	-	-	3	2	1
	Periyanayakkanpalayam (TP)		5	17	7	10	6	2	4	8	4	4	5	5	-	-	-	-	-	-	-
	Kavundampalayam (TP)		-	-	-	-	-	-	-	-	-	-	-	-	-	-	-	-	-	-	-
	Veerapandi (TP)		17	68	34	34	13	4	9	33	18	15	21	20	1	-	-	-	3	2	1
	Veerakeralam (TP)		1	1	1	-	-	-	-	1	1	-	1	1	-	-	-	-	-	-	-
	Kurudampalaiyam (TP)		-	-	-	-	-	-	-	-	-	-	-	-	-	-	-	-	-	-	-
	Narasimhanayakkenpalaiyam (TP)		-	-	-	-	-	-	-	-	-	-	-	-	-	-	-	-	-	-	-
	Ashokapuram (VP)		-	-	-	-	-	-	-	-	-	-	-	-	-	-	-	-	-	-	-
0050	Sarkarsamakulam Dev.Block	T	-	-	-	-	-	-	-	-	-	-	-	-	-	-	-	-	-	-	-
		R	-	-	-	-	-	-	-	-	-	-	-	-	-	-	-	-	-	-	-
		U	-	-	-	-	-	-	-	-	-		-	-	-	-	-	-	-	-	-
	Saravanampatti (TP)		-	-	-	-	-	-	-	-	-	-	-	-	-	-	-	-	-	-	-
	Chinnavedampatti (TP)		-	-	-	-	-	-	-	-	-	-	-	-	-	-	-	-	-	-	-
	Vilankurichi (VP)		-	-	-	-	-	-	-	-	-	-	-	-	-	-	-	-	-	-	-
0060	Perur Dev.Block	T	178	858	423	435	127	57	70	522	314	208	254	215	39	-	-	-	2	1	1
		R	-	-	-	-	-	-	-	-	-	-	-	-	-	-	-	-	-	-	-
		U	178	858	423	435	127	57	70	522	314	208	254	215	39	-	-	-	2	1	1
	Kurichi (TP)		81	327	154	173	49	20	29	192	111	81	123	86	37	-	-	-	1	-	1
	Kuniyamuttur (TP)		97	531	269	262	78	37	41	330	203	127	131	129	2	-	-	-	1	1	-
	Perur (TP)		-	-	-	-	-	-	-	-	-	-	-	-	-	-	-	-	-	-	-
0070	Thondamuthur Dev.Block	T	683	2442	1267	1175	281	155	126	605	410	195	1621	885	736	5	5	-	1560	839	721
		R	683	2442	1267	1175	281	155	126	605	410	195	1621	885	736	5	5	-	1560	839	721
		U	-	-	-	-	-	-	-	-	-	-	-	-	-	-	-	-	-	-	-
	Perur Chettipalaiyam (VP)		-	-	-	-	-	-	-	-	-	-	-	-	-	-	-	-	-	-	-

DISTRICT PRIMARY CENSUS

ABSTRACT FOR SCHEDULED TRIBES

L.C. No.	Name of District/ C.D Block /UA/City/Town	T/ R/ U	INDUSTRIAL CATEGORY OF MAIN WORKERS: Livestock, Forestry, Fishing, Hunting and Plantations, Orchards & Allied activities (III)			Mining and Quarrying (IV)			Manufacturing, Processing, Servicing and Repairs in House hold Industry (Va)			Manufacturing, Processing, Servicing and Repairs in Other than House hold Industry (Vb)			Constructions (VI)		
			(P)	(M)	(F)	(P)	(M)	(F)	(P)	(M)	(F)	(P)	(M)	(F)	(P)	(M)	(F)
			(23)	(24)	(25)	(26)	(27)	(28)	(29)	(30)	(31)	(32)	(33)	(34)	(35)	(36)	(37)
10	**Coimbatore District**	**T**	**506**	**299**	**207**	-	-	-	**18**	**16**	**2**	**319**	**267**	**52**	**25**	**24**	**1**
		R	**294**	**192**	**102**	-	-	-	**14**	**12**	**2**	**192**	**141**	**51**	**7**	**7**	-
		U	**212**	**107**	**105**	-	-	-	**4**	**4**	-	**127**	**126**	**1**	**18**	**17**	**1**
0010	Karamadai Dev. Block	T	215	129	86	-	-	-	10	10	-	27	18	9	2	2	-
		R	215	129	86	-	-	-	10	10	-	27	18	9	2	2	-
		U	-	-	-	-	-	-	-	-	-	-	-	-	-	-	-
	Karamadai (TP)		-	-	-	-	-	-	-	-	-	-	-	-	-	-	-
0020	Annur Dev. Block	T	1	1	-	-	-	-	-	-	-	31	22	9	1	1	-
		R	1	1	-	-	-	-	-	-	-	31	22	9	1	1	-
		U	-	-	-	-	-	-	-	-	-	-	-	-	-	-	-
	Annur (TP)		-	-	-	-	-	-	-	-	-	-	-	-	-	-	-
0030	Avanashi Dev. Block	T	-	-	-	-	-	-	-	-	-	3	3	-	-	-	-
		R	-	-	-	-	-	-	-	-	-	3	3	-	-	-	-
		U	-	-	-	-	-	-	-	-	-	-	-	-	-	-	-
	Avanashi (TP)		-	-	-	-	-	-	-	-	-	-	-	-	-	-	-
	Tirumuruganpundi (TP)		-	-	-	-	-	-	-	-	-	-	-	-	-	-	-
0040	Periyanayakkanpalayam Dev. Block	T	36	27	9	-	-	-	2	1	1	100	80	20	1	1	-
		R	35	26	9	-	-	-	2	1	1	88	68	20	1	1	-
		U	1	1	-	-	-	-	-	-	-	12	12	-	-	-	-
	Periyanayakkanpalayam (TP)		1	1	-	-	-	-	-	-	-	2	2	-	-	-	-
	Kavundampalayam (TP)		-	-	-	-	-	-	-	-	-	-	-	-	-	-	-
	Veerapandi (TP)		-	-	-	-	-	-	-	-	-	9	9	-	-	-	-
	Veerakeralam (TP)		-	--	-	-	-	-	-	-	-	1	1	-	-	-	-
	Kurudampalaiyam (TP)		-	-	-	-	-	-	-	-	-	-	-	-	-	-	-
	Narasimhanayakkenpalaiyam (TP)		-	-	-	-	-	-	-	-	-	-	-	-	-	-	-
	Ashokapuram (VP)		-	-	-	-	-	-	-	-	-	-	-	-	-	-	-
0050	Sarkarsamakulam Dev.Block	T	-	-	-	-	-	-	-	-	-	-	-	-	-	-	-
		R	-	-	-	-	-	-	-	-	-	-	-	-	-	-	-
		U	-	-	-	-	-	-	-	-	-	-	-	-	-	-	-
	Saravanampatti (TP)		-	-	-	-	-	-	-	-	-	-	-	-	-	-	-
	Chinnavedampatti (TP)		-	-	-	-	-	-	-	-	-	-	-	-	-	-	-
	Vilankurichi (VP)		-	-	-	-	-	-	-	-	-	-	-	-	-	-	-
0060	Perur Dev.Block	T	-	-	-	-	-	-	3	3	-	53	52	1	5	5	-
		R	-	-	-	-	-	-	-	-	-	-	-	-	-	-	-
		U	-	-	-	-	-	-	3	3	-	53	52	1	5	5	-
	Kurichi (TP)		-	-	-	-	-	-	-	-	-	17	16	1	-	-	-
	Kuniyamuttur (TP)		-	-	-	-	-	-	3	3	-	36	36	-	5	5	-
	Perur (TP)		-	-	-	-	-	-	-	-	-	-	-	-	-	-	-
0070	Thondamuthur Dev.Block	T	6	2	4	-	-	-	-	-	-	7	6	1	-	-	-
		R	6	2	4	-	-	-	-	-	-	7	6	1	-	-	-
		U	-	-	-	-	-	-	-	-	-	-	-	-	-	-	-
	Perur Chettipalaiyam (VP)		-	-	-	-	-	-	-	-	-	-	-	-	-	-	-

DISTRICT PRIMARY CENSUS ABSTRACT FOR SCHEDULED TRIBES

L.C. No.	Name of District/ C.D Block /UA/City/Town	T/ R/ U	INDUSTRIAL CATEGORY OF MAIN WORKERS: Trade and Commerce (VII) (P) (38)	(M) (39)	(F) (40)	Transport, Storage & Communications (VIII) (P) (41)	(M) (42)	(F) (43)	Other Services (IX) (P) (44)	(M) (45)	(F) (46)	Marginal Workers (P) (47)	(M) (48)	(F) (49)	Non- Workers (P) (50)	(M) (51)	(F) (52)
10	**Coimbatore District**	**T**	**200**	**167**	**33**	**168**	**149**	**19**	**1024**	**715**	**309**	**272**	**6**	**266**	**10897**	**4633**	**6264**
		R	**107**	**83**	**24**	**56**	**46**	**10**	**781**	**556**	**225**	**265**	**4**	**261**	**9152**	**3948**	**5204**
		U	**93**	**84**	**9**	**112**	**103**	**9**	**243**	**159**	**84**	**7**	**2**	**5**	**1745**	**685**	**1060**
0010	Karamadai Dev. Block	T	41	27	14	20	14	6	66	38	28	14	2	12	2516	1016	1500
		R	41	27	14	19	13	6	66	38	28	14	2	12	2512	1014	1498
		U	-	-	-	1	1	-	-	-	-	-	-	-	4	2	2
	Karamadai (TP)		-	-	-	1	1	-	-	-	-	-	-	-	4	2	2
0020	Annur Dev. Block	T	40	33	7	10	10	-	49	36	13	186	-	186	478	193	285
		R	34	27	7	9	9	-	46	34	12	181	-	181	469	191	278
		U	6	6	-	1	1	-	3	2	1	5	-	5	9	2	7
	Annur (TP)		6	6	-	1	1	-	3	2	1	5	-	5	9	2	7
0030	Avanashi Dev. Block	T	8	8	-	-	-	-	1	1	-	5	-	5	14	6	8
		R	8	8	-	-	-	-	1	1	-	5	-	5	14	6	8
		U	-	-	-	-	-	-	-	-	-	-	-	-	-	-	-
	Avanashi (TP)		-	-	-	-	-	-	-	-	-	-	-	-	-	-	-
	Tirumuruganpundi (TP)		-	-	-	-	-	-	-	-	-	-	-	-	-	-	-
0040	Periyanayakkanpalayam Dev. Block	T	14	13	1	6	6	-	13	8	5	3	-	3	1518	613	905
		R	5	4	1	5	5	-	12	7	5	3	-	3	1459	597	862
		U	9	9	-	1	1	-	1	1	-	-	-	-	59	16	43
	Periyanayakkanpalayam (TP)		-	-	-	1	1	-	1	1	-	-	-	-	12	2	10
	Kavundampalayam (TP)		-	-	-	-	-	-	-	-	-	-	-	-	-	-	-
	Veerapandi (TP)		9	9	-	-	-	-	-	-	-	-	-	-	47	14	33
	Veerakeralam (TP)		-	-	-	-	-	-	-	-	-	-	-	-	-	-	-
	Kurudampalaiyam (TP)		-	-	-	-	-	-	-	-	-	-	-	-	-	-	-
	Narasimhanayakkenpalaiyam (TP)		-	-	-	-	-	-	-	-	-	-	-	-	-	-	-
	Ashokapuram (VP)		-	-	-	-	-	-	-	-	-	-	-	-	-	-	-
0050	Sarkarsamakulam Dev.Block	T	-	-	-	-	-	-	-	-	-	-	-	-	-	-	-
		R	-	-	-	-	-	-	-	-	-	-	-	-	-	-	-
		U	-	-		-	-	-	-	-	-	-	-	-	-	-	-
	Saravanampatti (TP)		-	-	-	-	-	-	-	-	-	-	-	-	-	-	-
	Chinnavedampatti (TP)		-	-	-	-	-	-	-	-	-	-	-	-	-	-	-
	Vilankurichi (VP)		-	-	-	-	-	-	-	-	-	-	-	-	-	-	-
0060	Perur Dev.Block	T	36	32	4	73	69	4	82	53	29	1	1	-	603	207	396
		R	-	-	-	-	-	-	-	-	-	-	-	-	-	-	-
		U	36	32	4	73	69	4	82	53	29	1	1	-	603	207	396
	Kurichi (TP)		6	3	3	27	23	4	72	44	28	1	1	-	203	67	136
	Kuniyamuttur (TP)		30	29	1	46	46	-	10	9	1	-	-	-	400	140	260
	Perur (TP)		-	-	-	-	-	-	-	-	-	-	-	-	-	-	-
0070	Thondamuthur Dev.Block	T	11	10	1	9	9	-	23	14	9	-	-	-	821	382	439
		R	11	10	1	9	9	-	23	14	9	-	-	-	821	382	439
		U	-	-	-	-	-	-	-	-	-	-	-	-	-	-	-
	Perur Chettipalaiyam (VP)		-	-	-	-	-	-	-	-	-	-	-	-	-	-	-

DISTRICT PRIMARY CENSUS

ABSTRACT FOR SCHEDULED TRIBES

L.C. No:	Name of District/ C.D Block /UA/City/Town	Total/ Rural / Urban	No. of House holds with S.T. members	Total Scheduled Tribe Population			Total Scheduled Tribe Population in the age group (0-6)			Literates			Total Main Workers (I-IX)			INDUSTRIAL CATEGORY OF MAIN WORKERS: Cultivators (I)			Agricultural labourers (II)		
				(P)	(M)	(F)	(P)	(M)	(F)	(P)	(M)	(F)	(P)	(M)	(F)	(P)	(M)	(F)	(P)	(M)	(F)
1	2	3	4	5	6	7	8	9	10	11	12	13	14	15	16	17	18	19	20	21	22
80	Madukkarai Dev.Block	T	183	673	339	334	77	28	49	70	40	30	425	264	161	12	7	5	396	243	153
		R	178	649	325	324	75	27	48	55	32	23	413	254	159	12	7	5	396	243	153
		U	5	24	14	10	2	1	1	15	8	7	12	10	2	-	-	-	-	-	-
	Madukkarai (PTS)		5	24	14	10	2	1	1	15	8	7	12	10	2	-	-	-	-	-	-
	Vellalore(TP)		-	-	-	-	-	-	-	-	-	-	-	-	-	-	-	-	-	-	-
90	Tiruppur Dev.Block	T	14	55	27	28	5	3	2	32	17	15	23	16	7	-	-	-	8	8	-
		R	14	55	27	28	5	3	2	32	17	15	23	16	7	-	-	-	8	8	-
		U	-	-	-	-	-	-	-	-	-	-	-	-	-	-	-	-	-	-	-
	Velampalaiyam(TP)		-	-	-	-	-	-	-	-	-	-	-	-	-	-	-	-	-	-	-
	Veerapandi(VP)		-	-	-	-	-	-	-	-	-	-	-	-	-	-	-	-	-	-	-
	Chettipalaiyam(TP)		-	-	-	-	-	-	-	-	-	-	-	-	-	-	-	-	-	-	-
100	Pongalur Dev.Block	T	4	13	6	7	-	-	-	2	1	1	10	5	5	4	2	2	1	-	1
		R	4	13	6	7	-	-	-	2	1	1	10	5	5	4	2	2	1	-	1
		U	-	-	-	-	-	-	-	-	-	-	-	-	-	-	-	-	-	-	-
110	Sulur Dev.Block	T	-	-	-	-	-	-	-	-	-	-	-	-	-	-	-	-	-	-	-
		R	-	-	-	-	-	-	-	-	-	-	-	-	-	-	-	-	-	-	-
		U	-	-	-	-	-	-	-	-	-	-	-	-	-	-	-	-	-	-	-
	Sulur(TP)		-	-	-	-	-	-	-	-	-	-	-	-	-	-	-	-	-	-	-
	Pallapalaiyam(TF)		-	-	-	-	-	-	-	-	-	-	-	-	-	-	-	-	-	-	-
	Muthugounden Pudur Rly. Cly. (S.Rly.Admn.)		-	-	-	-	-	-	-	-	-	-	-	-	-	-	-	-	-	-	-
120	Palladam Dev.Block	T	5	16	7	9	2	1	1	1	-	1	9	5	4	-	-	-	-	-	-
		R	5	16	7	9	2	1	1	1	-	1	9	5	4	-	-	-	-	-	-
		U	-	-	-	-	-	-	-	-	-	-	-	-	-	-	-	-	-	-	-
	Palladam(TP)		-	-	-	-	-	-	-	-	-	-	-	-	-	-	-	-	-	-	-
130	Sultanpet Dev.Block	T	4	12	5	7	1	1	-	3	2	1	4	4	-	-	-	-	3	3	-
		R	4	12	5	7	1	1	-	3	2	1	4	4	-	-	-	-	3	3	-
		U	-	-	-	-	-	-	-	-	-	-	-	-	-	-	-	-	-	-	-
140	Kinathukadavu Dev.Block	T	174	754	401	353	102	56	46	65	53	12	411	275	136	-	-	-	304	170	134
		R	174	754	401	353	102	56	46	65	53	12	411	275	136	-	-	-	304	170	134
		U	-	-	-	-	-	-	-	-	-	-	-	-	-	-	-	-	-	-	-
150	Pollachi North Dev.Block	T	105	403	215	188	37	21	16	41	26	15	281	155	126	15	9	6	253	135	118
		R	105	403	215	188	37	21	16	41	26	15	281	155	126	15	9	6	253	135	118
		U	-	-	-	-	-	-	-	-	-	-	-	-	-	-	-	-	-	-	-
	Puliyampatti(VP)		-	-	-	-	-	-	-	-	-	-	-	-	-	-	-	-	-	-	-
160	Pollachi South Dev.Block	T	33	145	81	64	14	7	7	55	36	19	74	52	22	7	7	-	54	33	21
		R	28	122	69	53	8	4	4	49	32	17	63	45	18	7	7	-	48	30	18
		U	5	23	12	11	6	3	3	6	4	2	11	7	4	-	-	-	6	3	3
	Suleeswaranpatti (TP)		2	6	3	3	2	1	1	1	1	-	3	2	1	-	-	-	-	-	-
	Uttukkuli(TP)		1	6	3	3	-	-	-	-	-	-	6	3	3	-	-	-	6	3	3
	Chinnampalaiyam(VP)		2	11	6	5	4	2	2	5	3	2	2	2	-	-	-	-	-	-	-
	Makkinampatti(VP)		-	-	-	-	-	-	-	-	-	-	-	-	-	-	-	-	-	-	-

DISTRICT PRIMARY CENSUS

ABSTRACT FOR SCHEDULED TRIBES

L.C. No.	Name of District/ C.D Block /UA/City/Town	T/ R/ U	INDUSTRIAL CATEGORY OF MAIN WORKERS: Livestock, Forestry, Fishing, Hunting and Plantations, Orchards & Allied activities (III)			Mining and Quarrying (IV)			Manufacturing, Processing, Servicing and Repairs in House hold Industry (Va)			Manufacturing, Processing, Servicing and Repairs in Other than House hold Industry (Vb)			Constructions (VI)		
			(P)	(M)	(F)	(P)	(M)	(F)	(P)	(M)	(F)	(P)	(M)	(F)	(P)	(M)	(F)
			(23)	(24)	(25)	(26)	(27)	(28)	(29)	(30)	(31)	(32)	(33)	(34)	(35)	(36)	(37)
80	Madukkarai Dev.Block	T	3	2	1	-	-	-	1	-	1	3	3	-	1	1	-
		R	-	-	-	-	-	-	1	-	1	1	1	-	-	-	-
		U	3	2	1	-	-	-	-	-	-	2	2	-	1	1	-
	Madukkarai (PTS)		3	2	1	-	-	-	-	-	-	2	2	-	1	1	-
	Vellalore(TP)		-	-	-	-	-	-	-	-	-	-	-	-	-	-	-
90	Tiruppur Dev.Block	T	-	-	-	-	-	-	-	-	-	13	6	7	-	-	-
		R	-	-	-	-	-	-	-	-	-	13	6	7	-	-	-
		U	-	-	-	-	-	-	-	-	-	-	-	-	-	-	-
	Velampalaiyam(TP)		-	-	-	-	-	-	-	-	-	-	-	-	-	-	-
	Veerapandi(VP)		-	-	-	-	-	-	-	-	-	-	-	-	-	-	-
	Chettipalaiyam(TP)		-	-	-	-	-	-	-	-	-	-	-	-	-	-	-
100	Pongalur Dev.Block	T	-	-	-	-	-	-	-	-	-	-	-	-	-	-	-
		R	-	-	-	-	-	-	-	-	-	-	-	-	-	-	-
		U	-	-	-	-	-	-	-	-	-	-	-	-	-	-	-
110	Sulur Dev.Block	T	-	-	-	-	-	-	-	-	-	-	-	-	-	-	-
		R	-	-	-	-	-	-	-	-	-	-	-	-	-	-	-
		U	-	-	-	-	-	-	-	-	-	-	-	-	-	-	-
	Sulur(TP)		-	-	-	-	-	-	-	-	-	-	-	-	-	-	-
	Pallapalaiyam(TP)		-	-	-	-	-	-	-	-	-	-	-	-	-	-	-
	Muthugoundenpudur Rly. Cly. (S.Rly.Admn.)		-	-	-	-	-	-	-	-	-	-	-	-	-	-	-
120	Palladam Dev.Block	T	2	1	1	-	-	-	-	-	-	1	-	1	-	-	-
		R	2	1	1	-	-	-	-	-	-	1	-	1	-	-	-
		U	-	-	-	-	-	-	-	-	-	-	-	-	-	-	-
	Palladam(TP)		-	-	-	-	-	-	-	-	-	-	-	-	-	-	-
130	Sultanpet Dev.Block	T	-	-	-	-	-	-	-	-	-	-	-	-	-	-	-
		R	-	-	-	-	-	-	-	-	-	-	-	-	-	-	-
		U	-	-	-	-	-	-	-	-	-	-	-	-	-	-	-
140	Kinathukadavu Dev.Block	T	-	-	-	-	-	-	-	-	-	-	-	-	-	-	-
		R	-	-	-	-	-	-	-	-	-	-	-	-	-	-	-
		U	-	-	-	-	-	-	-	-	-	-	-	-	-	-	-
150	Pollachi North Dev.Block	T	-	-	-	-	-	-	1	1	-	8	6	2	-	-	-
		R	-	-	-	-	-	-	1	1	-	8	6	2	-	-	-
		U	-	-	-	-	-	-	-	-	-	-	-	-	-	-	-
	Puliyampatti(VP)					-	-	-	-	-	-	-	-	-	-	-	-
160	Pollachi South Dev.Block	T	1	1	-	-	-	-	-	-	-	-	-	-	-	-	-
		R	1	1	-	-	-	-	-	-	-	-	-	-	-	-	-
		U	-	-	-	-	-	-	-	-	-	-	-	-	-	-	-
	Suleeswaranpatti (TP)		-	-	-	-	-	-	-	-	-	-	-	-	-	-	-
	Uttukkuli(TP)		-	-	-	-	-	-	-	-	-	-	-	-	-	-	-
	Chinnampalaiyam(VP)		-	-	-	-	-	-	-	-	-	-	-	-	-	-	-
	Makkinampatti(VP)		-	-	-	-	-	-	-	-	-	-	-	-	-	-	-

DISTRICT PRIMARY CENSUS ABSTRACT FOR SCHEDULED TRIBES

L.C. No.	Name of District/ C.D Block /UA/City/Town	T/ R/ U	INDUSTRIAL CATEGORY OF MAIN WORKERS: Trade and Commerce (VII) (P) (38)	(M) (39)	(F) (40)	Transport, Storage & Communications (VIII) (P) (41)	(M) (42)	(F) (43)	Other Services (IX) (P) (44)	(M) (45)	(F) (46)	Marginal Workers (P) (47)	(M) (48)	(F) (49)	Non- Workers (P) (50)	(M) (51)	(F) (52)
80	Madukkarai Dev.Block	T	5	4	1	2	2	-	2	2	-	-	-	-	248	75	173
		R	1	1	-	2	2	-	-	-	-	-	-	-	236	71	165
		U	4	3	1	-	-	-	2	2	-	-	-	-	12	4	8
	Madukkarai (PTS)		4	3	1	-	-	-	2	2	-	-	-	-	12	4	8
	Vellalore(TP)		-	-	-	-	-	-	-	-	-	-	-	-	-	-	-
90	Tiruppur Dev.Block	T	1	1	-	-	-	-	1	1	-	-	-	-	32	11	21
		R	1	1	-	-	-	-	1	1	-	-	-	-	-	-	-
		U	-	-	-	-	-	-	-	-	-	-	-	-	-	-	-
	Velampalaiyam(TP)		-	-	-	-	-	-	-	-	-	-	-	-	-	-	-
	Veerapandi(VP)		-	-	-	-	-	-	-	-	-	-	-	-	-	-	-
	Chettipalaiyam(TP)		-	-	-	-	-	-	-	-	-	-	-	-	-	-	-
100	Pongalur Dev.Block	T	-	-	-	4	2	2	1	1	-	-	-	-	3	1	2
		R	-	-	-	4	2	2	1	1	-	-	-	-	3	1	2
		U	-	-	-	-	-	-	-	-	-	-	-	-	-	-	-
110	Sulur Dev.Block	T	-	-	-	-	-	-	-	-	-	-	-	-	-	-	-
		R	-	-	-	-	-	-	-	-	-	-	-	-	-	-	-
		U	-	-	-	-	-	-	-	-	-	-	-	-	-	-	-
	Sulur(TP)		-	-	-	-	-	-	-	-	-	-	-	-	-	-	-
	Pallapalaiyam(TP)		-	-	-	-	-	-	-	-	-	-	-	-	-	-	-
	Muthugoundenpudur Rly. Cly. (S.Rly.Admn.)		-	-	-	-	-	-	-	-	-	-	-	-	-	-	-
120	Palladam Dev.Block	T	-	-	-	5	3	2	1	1	-	-	-	-	7	2	5
		R	-	-	-	5	3	2	1	1	-	-	-	-	7	2	5
		U	-	-	-	-	-	-	-	-	-	-	-	-	-	-	-
	Palladam(TP)		-	-	-	-	-	-	-	-	-	-	-	-	-	-	-
130	Sultanpet Dev.Block	T	-	-	-	-	-	-	1	1	-	-	-	-	8	1	7
		R	-	-	-	-	-	-	1	1	-	-	-	-	8	1	7
		U	-	-	-	-	-	-	-	-	-	-	-	-	-	-	-
140	Kinathukadavu Dev.Block	T	-	-	-	-	-	-	107	105	2	-	-	-	343	126	217
		R	-	-	-	-	-	-	107	105	2	-	-	-	343	126	217
		U	-	-	-	-	-	-	-	-	-	-	-	-	-	-	-
150	Pollachi North Dev.Block	T	1	1	-	-	-	-	3	3	-	1	-	1	121	60	61
		R	1	1	-	-	-	-	3	3	-	1	-	1	121	60	61
		U	-	-	-	-	-	-	-	-	-	-	-	-	-	-	-
	Puliyampatti(VP)		-	-	-	-	-	-	-	-	-	-	-	-	-	-	-
160	Pollachi South Dev.Block	T	-	-	-	2	2	-	10	9	1	1	-	1	70	29	41
		R	-	-	-	-	-	-	7	7	-	1	-	1	58	24	34
		U	-	-	-	2	2	-	3	2	1	-	-	-	12	5	7
	Suleeswaranpatti (TP)		-	-	-	-	-	-	3	2	1	-	-	-	3	1	2
	Uttukkuli(TP)		-	-	-	-	-	-	-	-	-	-	-	-	-	-	-
	Chinnampalaiyam(VP)		-	-	-	2	2	-	-	-	-	-	-	-	9	4	5
	Makkinampatti(VP)		-	-	-	-	-	-	-	-	-	-	-	-	-	-	-

DISTRICT PRIMARY CENSUS

ABSTRACT FOR SCHEDULED TRIBES

L.C. No:	Name of District/ C.D Block /UA/City/Town	Total/ Rural / Urban	No. of House holds with S.T. members	Total Scheduled Tribe Population			Total Scheduled Tribe Population in the age group (0-6)			Literates			Total Main Workers (I-IX)			INDUSTRIAL CATEGORY OF MAIN WORKERS: Cultivators (I)			Agricultural labourers (II)		
				(P)	(M)	(F)	(P)	(M)	(F)	(P)	(M)	(F)	(P)	(M)	(F)	(P)	(M)	(F)	(P)	(M)	(F)
1	2	3	4	5	6	7	8	9	10	11	12	13	14	15	16	17	18	19	20	21	22
170	Anamalai Dev.Block	T	1540	5700	2952	2748	637	318	319	533	372	161	3770	2036	1734	6	5	1	3678	1952	1726
		R	1478	5505	2857	2648	612	314	307	506	353	153	3627	1963	1664	6	5	1	3535	1879	1656
		U	62	195	95	100	16	4	12	27	19	8	143	73	70	-	-	-	143	73	70
	Anamalai(TP)		62	195	95	100	16	4	12	27	19	8	143	73	70	-	-	-	143	73	70
180	Gudimangalam Dev. Block	T	-	-	-	-	-	-	-	-	-	-	-	-	-	-	-	-	-	-	-
		R	-	-	-	-	-	-	-	-	-	-	-	-	-	-	-	-	-	-	-
		U	-	-	-	-	-	-	-	-	-	-	-	-	-	-	-	-	-	-	-
190	Madathukulam Dev.Block	T	115	583	313	270	105	57	48	79	72	7	202	124	78	4	4	-	21	15	6
		R	115	583	313	270	105	57	48	79	72	7	202	124	78	4	4	-	21	15	6
		U	-	-	-	-	-	-	-	-	-	-	-	-	-	-	-	-	-	-	-
200	Udumalaippettai Dev.Block	T	395	1682	878	804	296	161	135	152	122	30	873	509	364	57	26	31	552	314	238
		R	392	1670	872	798	296	161	135	144	118	26	868	505	363	57	26	31	549	312	237
		U	3	12	6	6	-	-	-	8	4	4	5	4	1	-	-	-	3	2	1
	Kanakkampalayam (VP)		3	12	6	6	-	-	-	8	4	4	5	4	1	-	-	-	3	2	1
210	Valparai Dev.Block	T	338	1284	665	619	172	86	86	416	240	176	842	447	395	-	-	-	576	288	288
		R	34	113	59	54	19	5	14	2	2	-	45	45	-	-	-	-	-	-	-
		U	304	1171	606	565	153	81	72	414	238	176	797	402	395	-	-	-	576	288	288
	Valparai (PTS)		304	1171	606	565	153	81	72	414	238	176	797	402	395	-	-	-	576	288	288
	Total Urban		**813**	**3313**	**1667**	**1646**	**445**	**213**	**323**	**1528**	**901**	**627**	**1561**	**980**	**581**	**5**	**5**	**-**	**747**	**375**	**372**
	Mettupalaiyam (M)		11	41	20	21	8	3	5	27	16	11	13	11	2	1	1	-	2	1	1
	Karamadai (TP)		2	5	3	2	2	2	-	-	-	-	1	1	-	-	-	-	-	-	-
	Annur (TP)		5	28	15	13	3	1	2	23	14	9	14	13	1	4	4	-	-	-	-
	Palladam (TP)		-	-	-	-	-	-	-	-	-	-	-	-	-	-	-	-	-	-	-
	Anamalai (TP)		62	195	95	100	16	4	12	27	19	8	143	73	70	-	-	-	143	73	70
	Udumalaippettai (M)		11	35	16	19	6	2	4	17	11	6	13	9	4	-	-	-	8	4	4
	Kanakkampalayam (VP)		3	12	6	6	-	-	-	8	4	4	5	4	1	-	-	-	3	2	1
	Tiruppur U.A		**16**	**56**	**26**	**30**	**5**	**3**	**2**	**26**	**15**	**11**	**17**	**16**	**1**	**-**	**-**	**-**	**-**	**-**	**-**
	(a) Tiruppur(M)		16	56	26	30	5	3	2	26	15	11	17	16	1	-	-	-	-	-	-
	(b) Velampalaiyam (TP)		-	-	-	-	-	-	-	-	-	-	-	-	-	-	-	-	-	-	-
	(c) Avanashi(TP)		-	-	-	-	-	-	-	-	-	-	-	-	-	-	-	-	-	-	-
	(d) Tirumuruganpundi (TP)		-	-	-	-	-	-	-	-	-	-	-	-	-	-	-	-	-	-	-
	(e) Veerapandi (VP)		-	-	-	-	-	-	-	-	-	-	-	-	-	-	-	-	-	-	-
	(f) Chettipalaiyam (TP)		-	-	-	-	-	-	-	-	-	-	-	-	-	-	-	-	-	-	-
	Pollachi U.A		**106**	**440**	**215**	**225**	**60**	**32**	**28**	**144**	**90**	**54**	**135**	**91**	**44**	**-**	**-**	**-**	**10**	**4**	**6**
	(a) Pollachi (M)		101	417	203	214	54	29	25	138	86	52	124	84	40	-	-	-	4	1	3
	(b) Suleeswaranpatti (TP)		2	6	3	3	2	1	1	1	1	-	3	2	1	-	-	-	-	-	-
	(c) Uttukkuli (TP)		1	6	3	3	-	-	-	-	-	-	6	3	3	-	-	-	6	3	3
	(d) Chinnampalaiyam (VP)		2	11	6	5	4	2	2	5	3	2	2	2	-	-	-	-	-	-	-
	(e) Makinampatti (VP)		-	-	-	-	-	-	-	-	-	-	-	-	-	-	-	-	-	-	-
	(f) Puliampatti (VP)		-	-	-	-	-	-	-	-	-	-	-	-	-	-	-	-	-	-	-

DISTRICT PRIMARY CENSUS ABSTRACT FOR SCHEDULED TRIBES

L.C. No.	Name of District/ C.D Block /UA/City/Town	T/ R/ U	INDUSTRIAL CATEGORY OF MAIN WORKERS: Trade and Commerce (VII) (P) (38)	(M) (39)	(F) (40)	Transport, Storage & Communications (VIII) (P) (41)	(M) (42)	(F) (43)	Other Services (IX) (P) (44)	(M) (45)	(F) (46)	Marginal Workers (P) (47)	(M) (48)	(F) (49)	Non- Workers (P) (50)	(M) (51)	(F) (52)
170	Anamalai Dev.Block	T	3	3	-	2	2	-	48	43	5	16	-	16	1914	916	998
		R	3	3	-	2	2	-	48	43	5	16	-	16	1862	894	968
		U	-	-	-	-	-	-	-	-	-	-	-	-	52	22	30
	Anamalai(TP)		-	-	-	-	-	-	-	-	-	-	-	-	52	22	30
180	Gudimangalam Dev. Block	T	-	-	-	-	-	-	-	-	-	-	-	-	-	-	-
		R	-	-	-	-	-	-	-	-	-	-	-	-	-	-	-
		U	-	-	-	-	-	-	-	-	-	-	-	-	-	-	-
190	Madathukulam Dev.Block	T	-	-	-	-	-	-	170	100	70	8	-	8	373	189	184
		R	-	-	-	-	-	-	170	100	70	8	-	8	373	189	184
		U	-	-	-	-	-	-	-	-	-	-	-	-	-	-	-
200	Udumalaippettai Dev.Block	T	4	3	1	1	1	-	249	155	94	36	2	34	773	367	406
		R	2	1	1	1	1	-	249	155	94	36	2	34	766	365	401
		U	2	2	-	-	-	-	-	-	-	-	-	-	7	2	5
	Kanakkampalayam (VP)		2	2	-	-	-	-	-	-	-	-	-	-	7	2	5
210	Valparai Dev.Block	T	-	-	-	2	2	-	52	49	3	1	1	-	441	217	224
		R	-	-	-	-	-	-	45	45	-	-	-	-	68	14	54
		U	-	-	-	2	2	-	7	4	3	1	1	-	373	203	170
	Valparai (PTS)		-	-	-	2	2	-	7	4	3	1	1	-	373	203	170
	Total Urban		**93**	**84**	**9**	**112**	**103**	**9**	**243**	**159**	**84**	**7**	**2**	**5**	**1745**	**685**	**1060**
	Mettupalaiyam (M)		3	3	-	6	5	1	-	-	-	-	-	-	28	9	19
	Karamadai (TP)		-	-	-	1	1	-	-	-	-	-	-	-	4	2	2
	Annur (TP)		6	6	-	1	1	-	3	2	1	5	-	5	9	2	7
	Palladam (TP)		-	-	-	-	-	-	-	-	-	-	-	-	-	-	-
	Anamalai (TP)		-	-	-	-	-	-	-	-	-	-	-	-	52	22	30
	Udumalaippettai (M)		1	1	-	3	3	-	1	1	-	-	-	-	22	7	15
	Kanakkampalayam (VP)		2	2	-	-	-	-	-	-	-	-	-	-	7	2	5
	Tiruppur U.A		**1**	**1**	-	**4**	**3**	**1**	**3**	**3**	-	-	-	-	**39**	**10**	**29**
	(a) Tiruppur(M)		1	1	-	4	3	1	3	3	-	-	-	-	39	10	29
	(b) Velampalaiyam (TP)		-	-	-	-	-	-	-	-	-	-	-	-	-	-	-
	(c) Avanashi(TP)		-	-	-	-	-	-	-	-	-	-	-	-	-	-	-
	(d) Tirumuruganpundi (TP)		-	-	-	-	-	-	-	-	-	-	-	-	-	-	-
	(e) Veerapandi (VP)		-	-	-	-	-	-	-	-	-	-	-	-	-	-	-
	(f) Chettipalaiyam (TP)		-	-	-	-	-	-	-	-	-	-	-	-	-	-	-
	Pollachi U.A		**10**	**10**	-	**10**	**9**	**1**	**100**	**63**	**37**	-	-	-	**305**	**124**	**181**
	(a) Pollachi (M)		10	10	-	8	7	1	97	61	36	-	-	-	293	119	174
	(b) Suleeswaranpatti (TP)		-	-	-	-	-	-	3	2	1	-	-	-	3	1	2
	(c) Uttukkuli (TP)		-	-	-	-	-	-	-	-	-	-	-	-	-	-	-
	(d) Chinnampalaiyam (VP)		-	-	-	2	2	-	-	-	-	-	-	-	9	4	5
	(e) Makinampatti (VP)		-	-	-	-	-	-	-	-	-	-	-	-	-	-	-
	(f) Puliampatti (VP)		-	-	-	-	-	-	-	-	-	-	-	-	-	-	-

DISTRICT PRIMARY CENSUS ABSTRACT FOR SCHEDULED TRIBES

L.C. No:	Name of District/ C.D Block /UA/City/Town	Total/ Rural / Urban	No. of House holds with S.T. members	Total Scheduled Tribe Population			Total Scheduled Tribe Population in the age group (0-6)			Literates			Total Main Workers (I-IX)			INDUSTRIAL CATEGORY OF MAIN WORKERS: Cultivators (I)			Agricultural labourers (II)		
				(P)	(M)	(F)	(P)	(M)	(F)	(P)	(M)	(F)	(P)	(M)	(F)	(P)	(M)	(F)	(P)	(M)	(F)
1	2	3	4	5	6	7	8	9	10	11	12	13	14	15	16	17	18	19	20	21	22
	Coimbatore U.A		**293**	**1330**	**665**	**665**	**192**	**85**	**107**	**842**	**494**	**348**	**423**	**360**	**63**	-	-	-	**5**	**3**	**2**
	(a) Coimbatore (M.Corpn)		87	362	186	176	44	21	23	263	149	114	130	109	21	-	-	-	-	-	-
	(b) Kurichi(TP)		81	327	154	173	49	20	29	192	111	81	123	86	37	-	-	-	1	-	1
	(c) Kuniyamuttur (TP)		97	531	269	262	78	37	41	330	203	127	131	129	2	-	-	-	1	1	-
	(d) Madukkarai (PTS)		5	24	14	10	2	1	1	15	8	7	12	10	2	-	-	-	-	-	-
	(e) Sulur (TP)		-	-	-	-	-	-	-	-	-		-	-	-	-	-	-	-	-	-
	(f) Periyanayakkanpalaiyam(TP)		5	17	7	11	6	2	4	8	4	4	5	5	-	-	-	-	-	-	-
	(g) Kavundampalaiyam (TP)		-	-	-	-	-	-	-	-	-	-	-	-	-	-	-	-	-	-	-
	(h) Vellalore(TP)		-	-	-	-	-	-	-	-	-	-	-	-	-	-	-	-	-	-	-
	(i) Veerapandi(TP)		17	68	34	34	13	4	9	33	18	15	21	20	1	-	-	-	3	2	1
	(j) Veerakeralam(VP)		1	1	1	-	-	-	-	1	1	-	1	1	-	-	-	-	-	-	-
	(k) Kurudampalaiyam(VP)		-	-	-	-	-	-	-	-	-	-	-	-	-	-	-	-	-	-	-
	(l) Perur(TP)		-	-	-	-	-	-	-	-	-	-	-	-	-	-	-	-	-	-	-
	(m) Perur Chettipalaiyam (VP)		-	-	-	-	-	-	-	-	-		-	-	-	-	-	-	-	-	-
	(n) Saravanampatti(TP)		-	-	-	-	-	-	-	-	-	-	-	-	-	-	-	-	-	-	-
	(o) Chinnavedampatti(TP)		-	-	-	-	-	-	-	-	-	-	-	-	-	-	-	-	-	-	-
	(p) Narasimhanayakkanpalaiyam(TP)		-	-	-	-	-	-	-	-	-	-	-	-	-	-	-	-	-	-	-
	(q) Pallapalaiyam(TP)		-	-	-	-	-	-	-	-	-	-	-	-	-	-	-	-	-	-	-
	(r) Ashokapuram(VP)		-	-	-	-	-	-	-	-	-	-	-	-	-	-	-	-	-	-	-
	(s) Vilankurichi (VP)		-	-	-	-	-	-	-	-	-	-	-	-	-	-	-	-	-	-	-
	(t) Muthugoundenpudur Rly.Clny. (S.Rly Admn)		-	-	-	-	-	-	-	-	-	-	-	-	-	-	-	-	-	-	-
	Valparai(PTS)		304	1171	606	565	153	81	72	414	238	176	797	402	395	-	-	-	576	288	288

DISTRICT PRIMARY CENSUS

ABSTRACT FOR SCHEDULED TRIBES

L.C. No.	Name of District/ C.D Block /UA/City/Town	T/ R/ U	INDUSTRIAL CATEGORY OF MAIN WORKERS: Livestock, Forestry, Fishing, Hunting and Plantations, Orchards & Allied activities (III)			Mining and Quarrying (IV)			Manufacturing, Processing, Servicing and Repairs in House hold Industry (Va)			Manufacturing, Processing, Servicing and Repairs in Other than House hold Industry (Vb)			Constructions (VI)		
			(P)	(M)	(F)	(P)	(M)	(F)	(P)	(M)	(F)	(P)	(M)	(F)	(P)	(M)	(F)
			(23)	(24)	(25)	(26)	(27)	(28)	(29)	(30)	(31)	(32)	(33)	(34)	(35)	(36)	(37)
	Coimbatore U.A		**7**	**5**	**2**	-	-	-	**4**	**4**	-	**113**	**112**	**1**	**10**	**10**	-
	(a) Coimbatore (M.Corpn)		3	2	1	-	-	-	1	1	-	46	46	-	4	4	-
	(b) Kurichi(TP)		-	-	-	-	-	-	-	-	-	17	16	1	-	-	-
	(c) Kuniyamuttur (TP)		-	-	-	-	-	-	3	3	-	36	36	-	5	5	-
	(d) Madukkarai (PTS)		3	2	1	-	-	-	-	-	-	2	2	-	1	1	-
	(e) Sulur (TP)		-	-	-	-	-	-	-	-	-	-	-	-	-	-	-
	(f) Periyanayakkanpalaiyam(TP)		1	1	-	-	-	-	-	-	-	2	2	-	-	-	-
	(g) Kavundampalaiyam (TP)		-	-	-	-	-	-	-	-	-	-	-	-	-	-	-
	(h) Vellalore(TP)		-	-	-	-	-	-	-	-	-	-	-	-	-	-	-
	(I) Veerapandi(TP)		-	-	-	-	-	-	-	-	-	9	9	-	-	-	-
	(j) Veerakeralam(VP)		-	-	-	-	-	-	-	-	-	1	1	-	-	-	-
	(k) Kurudampalaiyam(VP)		-	-	-	-	-	-	-	-	-	-	-	-	-	-	-
	(l) Perur(TP)		-	-	-	-	-	-	-	-	-	-	-	-	-	-	-
	(m) Perur Chettipalaiyam (VP)		-	-	-	-	-	-	-	-	-	-	-	-	-	-	-
	(n) Saravanampatti(TP)		-	-	-	-	-	-	-	-	-	-	-	-	-	-	-
	(o) Chinnavedampatti(TP)		-	-	-	-	-	-	-	-	-	-	-	-	-	-	-
	(p) Narasimhanayakkan palaiyam(TP)		-	-	-	-	-	-	-	-	-	-	-	-	-	-	-
	(q) Pallapalaiyam(TP)		-	-	-	-	-	-	-	-	-	-	-	-	-	-	-
	(r) Ashokapuram(VP)		-	-	-	-	-	-	-	-	-	-	-	-	-	-	-
	(s) Vilankurichi (VP)		-	-	-	-	-	-	-	-	-	-	-	-	-	-	-
	(t) Muthugoundenpudur Rly.Clny.(S.Rly Admn)		-	-	-	-	-	-	-	-	-	-	-	-	-	-	-
	Valparai(PTS)		204	101	103	-	-	-	-	-	-	2	2	-	6	5	1

DISTRICT PRIMARY CENSUS ABSTRACT FOR SCHEDULED TRIBES

L.C. No.	Name of District/ C.D Block /UA/City/Town	T/ R/ U	INDUSTRIAL CATEGORY OF MAIN WORKERS: Trade and Commerce (VII) (P)	(M)	(F)	Transport, Storage & Communications (VIII) (P)	(M)	(F)	Other Services (IX) (P)	(M)	(F)	Marginal Workers (P)	(M)	(F)	Non- Workers (P)	(M)	(F)
			(38)	(39)	(40)	(41)	(42)	(43)	(44)	(45)	(46)	(47)	(48)	(49)	(50)	(51)	(52)
	Coimbatore U.A		**70**	**61**	**9**	**85**	**79**	**6**	**129**	**86**	**43**	**1**	**1**	**-**	**906**	**304**	**602**
	(a) Coimbatore (M.Corpn)		21	17	4	11	9	2	44	30	14	-	-	-	232	77	155
	(b) Kurichi(TP)		6	3	3	27	23	4	72	44	28	1	1	-	203	67	136
	(c) Kuniyamuttur (TP)		30	29	1	46	46	-	10	9	1	-	-	-	400	140	260
	(d) Madukkarai (PTS)		4	3	1	-	-	-	2	2	-	-	-	-	12	4	8
	(e) Sulur (TP)		-	-	-	-	-	-	-	-	-	-	-	-	-	-	-
	(f) Periyanayakkanpalaiyam(TP)		-	-	-	1	1	-	1	1	-	-	-	-	12	2	10
	(g) Kavundampalaiyam (TP)		-	-	-	-	-	-	-	-	-	-	-	-	-	-	-
	(h) Vellalore(TP)		-	-	-	-	-	-	-	-	-	-	-	-	-	-	-
	(I) Veerapandi(TP)		9	9	-	-	-	-	-	-	-	-	-	-	47	14	33
	(j) Veerakeralam(VP)		-	-	-	-	-	-	-	-	-	-	-	-	-	-	-
	(k) Kurudampalaiyam(VP)		-	-	-	-	-	-	-	-	-	-	-	-	-	-	-
	(l) Perur(TP)		-	-	-	-	-	-	-	-	-	-	-	-	-	-	-
	(m) Perur Chettipalaiyam (VP)		-	-	-	-	-	-	-	-	-	-	-	-	-	-	-
	(n) Saravanampatti(TP)		-	-	-	-	-	-	-	-	-	-	-	-	-	-	-
	(o) Chinnavedampatti(TP)		-	-	-	-	-	-	-	-	-	-	-	-	-	-	-
	(p) Narasimhanayakkanpalaiyam(TP)		-	-	-	-	-	-	-	-	-	-	-	-	-	-	-
	(q) Pallapalaiyam(TP)		-	-	-	-	-	-	-	-	-	-	-	-	-	-	-
	(r) Ashokapuram(VP)		-	-	-	-	-	-	-	-	-	-	-	-	-	-	-
	(s) Vilankurichi (VP)		-	-	-	-	-	-	-	-	-	-	-	-	-	-	-
	(t) Muthugoundenpudur Rly.Clny.(S.Rly Admn)		-	-	-	-	-	-	-	-	-	-	-	-	-	-	-
	Valparai(PTS)		-	-	-	2	2	-	7	4	3	1	1	-	373	203	170

ERRATA

Page No.	Description	Col.No.	For	Read
1	2	3	4	5
28	Dist. Primary Census Abstract Kurichi (TP)	7	64793	64796
29	Dist. Primary Census Abstract Kurichi (TP)	23	17781	17780
40	Dist. Primary Census Abstract Total Urban	11	10557	105557
146	Village / Urban PCA Palladam C.D. Block Code No.	1	0012	0120
231	Urban PCA 1040 Anamalai (TP) Town Total	12	1314	1099
234	Urban PCA 1050 Udumalaippettai (M) Town Total	3	7.14	7.41
234	Urban PCA 1060 Kanakkampalayam (VP) Ward 3	5	1278	1283
234	Urban PCA 1060 Kanakkampalayam (VP) Town Total	5	2092	2097
270	Urban PCA 3203 (c) Kuniyamuttur (TP) Town Total	5	8758	8786
276	Urban PCA 3207 (g) Kavundanpalaiyam (TP) Town Total	31	303	323
277	Urban PCA 3207 (g) Kavundanpalaiyam (TP) Town Total	39	406	408
283	Urban PCA 3213 Perur Chettipalaiyam (VP) Town Total	12	Blank	935
301	Urban PCA Total Urban	42	389162	757169
301	Urban PCA Total Urban	43	757169	389162
308	Urban PCA Appendix - I 1050 Udumalaippettai (M) Ward No.7 EB-24	5	Blank	2
350	Urban PCA Appendix - I 3201 Coimbatore (M.Corpn.) Ward 56 EB-302	5	2	Blank
417	District PCA for S.C. Coimbatore U.A.	50	13962	73962
432	District PCA for S.T. Total Urban	10	323	232