CENSUS OF INDIA 1991

SERIES-23

TAMIL NADU

PART XII-A&B

DISTRICT CENSUS HANDBOOK

PUDUKKOTTAI

VILLAGE & TOWN DIRECTORY

VILLAGE & TOWNWISE PRIMARY CENSUS ABSTRACT

CS
Y. 21 NAI.
N 91.22 A&B.
18755

Directorate of Census Operations
Tamil Nadu

CENSUS OF INDIA 1991

SERIES - 23

TAMIL NADU

DISTRICT CENSUS HANDBOOK
PUDUKKOTTAI

PART XII A & B

VILLAGE AND TOWN DIRECTORY

VILLAGE AND TOWNWISE PRIMARY CENSUS ABSTRACT

K. SAMPATH KUMAR

OF THE INDIAN ADMINISTRATIVE SERVICE

DIRECTOR OF CENSUS OPERATIONS

TAMIL NADU

218755

CONTENTS

		Page No.
1. Foreward	...	(vii-ix)
2. Preface	...	(xi-xv)
3. District Map	...	Facing Page
4. Important Statistics	...	1-2
5. Analytical Note:		
i) Census concepts: Rural and Urban areas, Urban Agglomeration, Census House/Household, SC/ST, Literates, Main Workers, Marginal Workers, Non-Workers etc.	...	3-4
ii) History of the District Census Handbook including scope of Village and Town Directory and Primary Census Abstract.	...	5-9
iii) History of the District and its Formation, Location and Physiography, Forestry, Flora and Fauna, Hills, Soil, Minerals and Mining, Rivers, Electricity and Power, Land and Land use pattern, Agriculture and Plantations, Irrigation, Animal Husbandry, Fisheries, Industries, Trade and Commerce, Transport and Communications, Post and Telegraph, Rainfall, Climate and Temperature, Education, People, Temples and Places of Tourist Importance.	...	10-20
6. Brief analysis of the Village and Town Dirctory and Primary Census Abstract data.	...	21-41

PART-A

VILLAGE AND TOWN DIRECTORY

Section-I Village Directory	...	43
Note explaining the codes used in the Village Directory.	...	45
1. Kunnandarkoil C.D. Block	...	47
i) Alphabetical list of villages	...	48-49
ii) Village Directory Statement	...	50-55
2. Annavasal C.D. Block	...	57
i) Alphabetical list of villages	...	50-59
ii) Village Directory Statement	...	60-67
3. Viralimalai C.D. Block	...	69
i) Alphabetical list of villages	...	70-71
ii) Village Directory Statement	...	72-79
4. Gandarvakottai C.D. Block	...	81
i) Alphabetical list of villages	...	82-83
ii) Village Directory Statement	...	84-89
5. Pudukkottai C.D. Block	...	91
i) Alphabetical list of village	...	92-93
ii) Village Directory Statement	...	94-99
6. Thiruvarankulam C.D. Block	...	101
i) Alphabetical list of villages	...	102-103
ii) Village Directory Statement	...	104-111

		Page No.
7. Karambakudi C.D. Block		
i) Alphabetical list of villages	...	113
ii) Village Directory Statement	...	114-115
8. Tirumayam C.D. Block	...	116-121
i) Alphabetical list of villages	...	123
ii) Village Directory Statement	...	124-125
9. Ponnamaravati C.D. Block	...	126-131
i) Alphabetical list of villages	...	133
ii) Village Directory Statement	...	134-135
10. Arimalam Choultry C.D. Block	...	136-141
i) Alphabetical list of villages	...	143
ii) Village Directory Statement	...	144-145
11. Arantangi C.D. Block	...	146-151
i) Alphabetical list of villages	...	153
ii) Village Directory Statement	...	154-157
12. Manalmelkudi C.D. Block	...	158-169
i) Alphabetical list of villages	...	171
ii) Village Directory Statement	...	172-173
13. Avadaiyarkovil C.D. Block	...	174-181
i) Alphabetical list of villages	...	183
ii) Village Directory Statement	...	184-187
Annexure-I Statement showing C.D. Blocks coming under each taluk	...	188-197
Appendix-I C.D. Blockwise abstract of educational, medical and other amenities	...	199
Appendix-II Land utilisation data in respect of non-municipal towns	...	200-205
Appendix-III C.D. Block wise list of villages where no amenities are available	...	206
Appendix-IV List of villages according to the proportion of SCs/STs to the total population by ranges	...	207
SECTION-II Town Directory	...	208-226
Note explaining the codes used in the Town Directory	...	227
Statement-I Status and Growth History	...	229
Statement-II Physical Aspects and Location of Towns, 1989	...	230-231
Statement-III Municipal Finance, 1988-89	...	232-233
Statement-IV Civic and other amenities, 1989	...	234-235
Statment-IVA Civic and other amenities in notified slums, 1989	...	236-237
Statement-V Medical, Educational, Recreational and Cultural facilities, 1989	...	238-239
Statement-VI Trade, Commerce, Industry and Banking, 1989	...	240-241
Appendix Towns showing their out-growth with population	...	242-243
	...	244
PART-B		
Primary Census Abstract		
A: District Primary Census Abstract (C.D. Blockwise)	...	245
B: Village and Townwise Primary Census Abstract by C.D. Blocks	...	246-265

		Page No.
1. Kunnandarkoil C.D. Block		
(i) Village Primary Census Abstract	...	266-273
(ii) Urban Primary Census Abstract		
2. Annavasal C.D. Block		
(i) Village Primary Census Abstract	...	274-285
(ii) Urban Primary Census Abstract		
3. Viralimalai C.D. Block		
(i) Village Primary Census Abstract	...	286-297
4. Gandarvakottai C.D. Block		
(i) Village Primary Census Abstract	...	298-305
5. Pudukkottai C.D. Block		
(i) Village Primary Census Abstract	...	306-313
(ii) Urban Primary Census Abstract		
6. Thiruvarankulam C.D. Block		
(i) Village Primary Census Abstract	...	314-325
(ii) Urban Primary Census Abastract		
7. Karambakudi C.D. Block		
(i) Village Primary Census Abstract	...	326-333
8. Tirumayam C.D. Block		
(i) Village Primary Census Abstract	...	334-341
(ii) Urban Primary Census Abstract		
9. Ponnamaravati C.D. Block		
(i) Village Primary Census Abstract	...	342-353
(ii) Urban Primary Census Abstract		
10. Arimalam C.D. Block		
(i) Village Primary Census Abstract	...	354-365
(ii) Urban Primary Census Abstract		
11. Arantangi C.D. Block		
(i) Village Primary Census Abstract	...	366-385
12. Manalmelkudi C.D. Block		
(i) Village Primary Census Abstract	...	386-401
13. Avadaiyarkovil C.D. Block		
(i) Village Primary Census Abstract	...	402-421
Urban Primary Census Abstract (within Town, ward-wise PCA)	...	422-445
Appendix-I Total, Scheduled Caste and Scheduled Tribe Population-Urban Block-wise	...	446-460
Appendix-II Details of C.D. Blocks included in various taluks	...	461
Appendix-III Villages included in each town	...	461
Appendix-IV Taluk Primary Census Abstract	...	462-465
District Primary Census Abstract for SC/ST – C.D. Block/ Townwise	...	466-489

FOREWORD

Publication of the District Census Handbooks (DCHs) was initiated after the 1951 Census and is continuing since then with some innovations/modifications after each decennial Census. This is the most valuable district level publication brought out by the Census Organisation on behalf of each State Govt./Union Territory administration. It *inter-alia* provides data/information on some of the basic demographic and socio-economic characteristics and on availability of certain important civic amenities/facilities in each village and town of the respective districts. This publication has thus proved to be of immense utility to the planners, administrators, academicians and researchers.

The scope of the DCH was initialy confined to certain important census tables on population, economic and socio-cultural aspects as also the Primary Census Abstract (PCA) of each village and town (ward-wise) of the district. The DCHs published after the 1961 Census contained a descriptive account of the district administrative statistics, census tables and Village and Town Directories including PCA. After the 1971 Census, two parts of the District Census Handbooks (Part-A comprising Village and Town Directories and Part-B comprising Village and Town PCA) were released in all the States and Union Territories. The third Part (C) of the District Census Handbooks comprising administrative statistics and district census tables, which was also to be brought out, could not be published in many States/UTs due to considerable delay in compilation of relevant material. In 1981, some new features along-with the restructuring of the formats of Villages and Town Directory were introduced in the DCHs. These were published in two parts for each district after the 1981 Census. While Part-A comprised Village and Town Directories, the PCA of villages and towns (ward-wise) including Scheduled Caste and Scheduled Tribe PCA upto tehsil/town level were provided in Part-B. To illustrate, all the amenities except electricity, were brought together in the Village Directory and if an amenity was not available in the referent village, the distance in broad ranges from the nearest place having such amenity was given. Information on some new items such as adult literacy centres, primary health sub-centres and community health workers in the village were provided so as to meet some of the requirements of the Revised Minimum Needs Programme. Similarly, information on approach to the village was also provided for the first time during 1981 census in the Village Directory so as to give an idea about the number of inaccessible villages in each district. In case of Town Directories also,

keeping in view the requirements of the Minimum Needs Programme, a Statement IV-A on slums was provided so as to enable the planners to chalk out the programmes for providing better civic and other amenities in the slums. In this statement details on civic and other amenities were reported for the slums of Class I and Class II towns. Apart from this, one column on the Scheduled Castes and Scheduled Tribes population and another on adult literacy classes/centres were added in Statements IV and V respectively.

The manner of presentation of the DCHs for the 1991 Census is by and large the same as followed in 1981. However, the format of PCA has been restructured slightly in the 1991 Census for the benefit of data users. Nine-fold industrial classification of main workers has been given as against four-fold industrial classification presented in the 1981 Census. In addition to this, the sex-wise population in the 0–6 age-group has also, been included in PCA for the first time with a view to enabling data users to compute more realistic literacy rate as all children below 7 years of Age have been treated as illiterates at the time of the 1991 Census. It is expected that the above mentioned modifications will help the planners in chalking out more effective developmental programmes.

One of the most important innovations in the 1991 Census is the Community Development Block-level presentation of data in the Village Directory and PCA instead of the traditional Tahasil/Taluk/PS level presen-tation. It is expected that the presentation of village Directory and PCA data at C.D. Block level will help the planners in formulation of micro-level developmental plans, as the C.D. Block is the lowest administrative unit for developmental planning.

In order to facilitate the task of administrators, planners and researchers intending to use Village Directory/PCA data, either from the magnetic tapes/floppies or from the published records, both the computer and manual codes for each village have been provided for the 1991 Census along-with the corresponding codes of 1981.

This publication is a joint venture of the State Govt./UT administration and the Census Organisation. The data have been collected and compiled under the direction of Shri. K. Sampath Kumar, Director of Census Operations, Tamil Nadu, on behalf of the State Govt./UT admi-nistration which has borne the cost of printing. The task of planning,

designing and co-ordination of the publication was initiated by Dr. K. P. Ittaman, former Deputy Register General (Social Studies) and Shri M.M. Dua, Joint Director. For the sake of uniformity in presentation of information/data and for preparation of analytical note depicting the sailent features emerging from a micro-level analysis of Census/non-Census data, a model District Census Handbook from each state and Union Territory was thorougnly scrutinised in the Social Studies Division under the guidance of Shri M.K. Jain, the present Deputy Registrar General (S.S.). This talk was carried out by Shri A.K. Singh, Dy. Director who was assisted by Shri. N.S. Soam, Assistant Director and his staff. Technical guidance in the preparation of the maps was initially provided by Dr.B.K. Roy, former Deputy Registrar General (Map) and later by Mrs. Minati Ghosh, the present Deputy Registrar General (Map).

I am thankful to all those who have contributed to this project.

A.R. NANDA
Registrar General, India

New Delhi
June 11, 1992.

keeping in view the requirements of the Minimum Needs Programme, a Statement IV-A on slums was provided so as to enable the planners to chalk out the programmes for providing better civic and other amenities in the slums. In this statement details on civic and other amenities were reported for the slums of Class I and Class II towns. Apart from this, one column on the Scheduled Castes and Scheduled Tribes population and another on adult literacy classes/centres were added in Statements IV and V respectively.

The manner of presentation of the DCHs for the 1991 Census is by and large the same as followed in 1981. However, the format of PCA has been restructured slightly in the 1991 Census for the benefit of data users. Nine-fold industrial classification of main workers has been given as against four-fold industrial classification presented in the 1981 Census. In addition to this, the sex-wise population in the 0–6 age-group has also, been included in PCA for the first time with a view to enabling data users to compute more realistic literacy rate as all children below 7 years of Age have been treated as illiterates at the time of the 1991 Census. It is expected that the above mentioned modifications will help the planners in chalking out more effective developmental programmes.

One of the most important innovations in the 1991 Census is the Community Development Block-level presentation of data in the Village Directory and PCA instead of the traditional Tahasil/Taluk/PS level presen-tation. It is expected that the presentation of village Directory and PCA data at C.D. Block level will help the planners in formulation of micro-level developmental plans, as the C.D. Block is the lowest administrative unit for developmental planning.

In order to facilitate the task of administrators, planners and researchers intending to use Village Directory/PCA data, either from the magnetic tapes/floppies or from the published records, both the computer and manual codes for each village have been provided for the 1991 Census along-with the corresponding codes of 1981.

This publication is a joint venture of the State Govt./UT administration and the Census Organisation. The data have been collected and compiled under the direction of Shri. K. Sampath Kumar, Director of Census Operations, Tamil Nadu, on behalf of the State Govt./UT admi-nistration which has borne the cost of printing. The task of planning,

designing and co-ordination of the publication was initiated by Dr. K. P. Ittaman, former Deputy Register General (Social Studies) and Shri M.M. Dua, Joint Director. For the sake of uniformity in presentation of information/data and for preparation of analytical note depicting the sailent features emerging from a micro-level analysis of Census/non-Census data, a model District Census Handbook from each state and Union Territory was thoroughly scrutinised in the Social Studies Division under the guidance of Shri M.K. Jain, the present Deputy Registrar General (S.S.). This talk was carried out by Shri A.K. Singh, Dy. Director who was assisted by Shri. N.S. Soam, Assistant Director and his staff. Technical guidance in the preparation of the maps was initially provided by Dr.B.K. Roy, former Deputy Registrar General (Map) and later by Mrs. Minati Ghosh, the present Deputy Registrar General (Map).

I am thankful to all those who have contributed to this project.

New Delhi
June 11, 1992.

A.R. NANDA
Registrar General, India

PREFACE

The District Census Hand Book is the most useful publication for the public, social workers, researchers, academicians, administrators, local bodies and the government officials for various official and non-official purposes. It gives data for the village/ panchayat at the lowest level to the district level including panchayat union/taluk covering demographic, social, economic and cultural aspects. There had been an endeavour to make it as comprehensive as possible, to provide data on various aspects since its inception. The Registrar General, India, in his foreword has kindly traced out the improvements brought out from time to time since 1961 to the latest 1991 Census while the history of the District Census Handbook in this State is narrated in the Introductory Chapter to this volume.

The District census Handbook is a joint venture of the Census Organisation and the State Government of Tamil Nadu. The scope of District Census Handbook has been widely increased and restructured in 1981 to meet the Minimum Needs and Revised Minimum Needs Programmes of the Planning Commission. Broadly keeping up the 1981 main structure, the formats of the Primary Census Abstract have been restructured slightly for the benefit of data users. The nine-fold industrial classification of main-workers as done at the 1961 and 1971 Censuses has been revived instead of the four-fold classification of the 1981 Census. Population in the age-group 0–6 by sex has been given in order to enable computation of realistic literacy rate as all children below 7 years are treated as illiterates. One of the most important innovations of the 1991 Census is the presentation of data at the Community Devlopment Block/Panchayat Union level to help planners in the formulation of micro-level developmental plans at the lowest level of administrative unit. In this State, for developmental planning, the lowest administrative unit is the 'Panchayat Union'. This time, for the benefit of data users the Village Directory and PCA data on the magnetic tapes/floppies or from the published records, the Computer Code as well as the Manual Code as of 1991 Census and the corresponding location code of 1981 Census are given.

The District Census Handbooks are now being published in two parts– viz; Part– A : Village & Town Directory and Part–B : Village and Townwise Primary Census Abstract. The two parts are being published in one volume as Part A & B for smaller districts.

Part-A: Deals with a brief description of the district–its major characteristics in relation to the economic resources like forestry, agriculture, industries, social, cultural, religious and historical aspects apart from certain basis amenities like drinking water,

education, medical, post and telegraphs, market day(s), communications, and if any of these facilities are not available to any village, distance range of the nearest place from where it is available; power supply, approach to the village, nearest town to the village, health and family planning centres, primary health sub-centres and community health workers in the village are presented. Information on approach to village is also provided to identify inaccessible villages in the district. The exhaustive data on infra-structure in relation to amenities available to the Villages and land-use pattern are meant to meet the requirements of 'Micro-level' local area development planning at the lowest administrative unit viz., C.D. Block/Panchayat Union. This is the reason why this time data are being published C.D. Block/Panchayat Union level, instead of the traditional taluk level.

In the Town Directory, information on class of Town, area of the Town, number of households, population and growth rate of population of the town at each of the Census from 1901 to 1991, sex-ratio at the 1971, 1981 and 1991 Censuses, physical aspects of rainfall and minimum and maximum temperatures recorded, distance from State/District Headquarters, nearest city, communication facilities like Railway station, Bus-route, inland navigation, statement on Municipal finance, civic and other amenities like protected water supply, electric connections by type, fire fighting service, road length by type, system of sewerage, number of latrines by type, total population and SC & ST population, medical, educational facilities by type, recreational and Cultural facilities like Stadia, cinema, drama, community hall, Public libraries and reading rooms, adult literacy classes/centres, Working Women's Hostels, three important commodities manufactured, exported and imported; a special table on civic and other amenities available in notified slums in Class-I and Class-II towns have been included with a view to ascertain the availability of basic amenities and to meet the Minimum Needs and Revised Minimum Needs Programme.

Part-B: deals with the Primary Census Abstract for all the villages in the rural areas and ward-wise for urban areas. This time the PCA data like Village and Town Directory data are arranged in C.D. Block/Panchayat Unionwise giving area of the village (in hectares), area of town (in Sq. Kms.), number of occupied residential houses, households, population by sex, Scheduled caste and scheduled tribe population, literates, main workers and there distribution in to nine industrial categories (as against the 4 industrial categories published in 1981), marginal workers, non-workers, and population in the age group 0-6 by sex.

Further, if a village is covering more than one panchayat, break up figures for each Panchayat also are given.

It is hoped that with the modifications now brought out in the Village Directory, Town Directory and PCA and Publication of data C.D. Block/Panchayat Unionwise would go a long way in helping the planners to chalk out more effective developmental programmes at micro-level for local area developmental plans.

In the process of collection of data of this volume, various State and Central Government Departments have extended their kind co-operation particularly with regard to infra-structural amenities for Part-A:Village and Town Directory, History and general features of the district, etc., I convey my grateful thanks to all of them. The PCA data presented in Part-B: of this volume were collected during the Census Operations in February-March, 1991 the reference date being sunrise of 1st March, 1991.

I remain grateful to the Director of Census Operations, Sri. K. Sampath Kumar, who closely guided us in every aspect of this work. He had been a source of strength and inspiration for us. We owe a deep sense of gratitude to him for his kindness in dealing with our practical difficulties, his patient advice and formula of solutions for even small problems which we brought to his attention.

I wish to record my deep sense of gratitude to Late Shri. M. Thangaraju, JDCO, and Shri. Ch. Puranachandra Rao, DDCO for overall direction and guidance to bring out this Publication. I use this opportunity to mention my special thanks to Shri. Gummodi Bapuji, ADCO for scrutinising the draft report and presenting the data with meticulous care and accuracy. I am also thankful to Shri. S.P. Grover, JDCO and Shri. Phool Singh, DDCO, who have also provided overall guidance and supervision during their tenure in this ragard.

Apart from that, Shri. Gummodi Bapuji in-charge of DCH Section took a meticulous care to arrange this volume in a systematic manner with the help of his colleagues S/Shri. A.V. Raman, K. Sambamoorthy, Investigators, P.G. Sankaran, and M. Thangavelu, Statistical Assistants and other section officials. The preparation of maps included in this volume were done under the supervision of Shri. Jogesh Das, Senior Geographer.

In the compilation and processing of Village Directory and Town Directory data, it was ably assisted by Smt. R. Ranibai and Smt. A.M. Mangayarkarasi, Investigators and their assistants, respectively while Shri. K. Sambamoorthy, Investigator is chiefly

responsible for preparing the analytical notes, inset tables, draft write up and arrangement of the matter in order.

The PCA data for the district were processed at the Regional Tabulation Office, Tiruchirapalli under the supervision of Sri. P. Ramaswamy, Regional Deputy Director of Census Operations assisted by Sri G.R. Mukundan, M. Ravi Bharathi, Smt. P. Susheela, R. Vaijayanthi Statistical Assistants and Sri. K. Selladurai A.C who were deputed from this Directorate to the Regional Tabulation Office, Tiruchirapalli.

Finalisation of PCA data Panchayat Unionwise and providing computer codes for Villages were attended to by Sri. R. Lakshminarayanan and Smt. M.V. Rajalakshmi, Investigators and staff of the Census Section. The district and taluk maps in this publication give the administrative units upto village level, the location of Towns and Cities, communication facilities, etc. This time in the taluk map, the boundaries of each of the C.D. Block units, namely, 'Panchayat Unions' have been shown separately to synchronise with the presentation of data presented Panchayat Unionwise.

I convey my grateful thanks to Shri. A.R. Nanda, I.A.S., Registrar General and Census Commissioner, India for the valuable guidance and advice I received from him throughout. I am thankful to Sri. N. Rama Rao, Deputy Registrar General (C&T) who has been a source of strength and constant help and guidance on all technical matters like a 'Ready Reckoner'. I also thank Dr. K.P. Ittaman, former Deputy Registrar General (social studies) and Sri. M.M. Dua, Joint Director, for planning, designing and co-ordinating the formats. I thank Sri M.K. Jain, Deputy Registrar General (S.S.) and Sri A.K. Singh, Deputy Director, Sri N.S. Soam, Assistant Director and his staff for scrutinising and approving the first volume (Periyar Dt) so that it could fitin in the all India pattern from uniformity point of view in the presentation of data and other items. My thanks are also due to Dr. B.K. Roy, former Deputy Registrar General (Map) and Mrs. Minati Ghosh, Deputy Registrar General (Map) for providing technical guidance in the preparation of maps.

The data entry of the Village Directory and Primary Census abstract in the computer had been done at the National informatics Centre (NIC) at Madras, in the shortest possible time. My sincere thanks in this regard are to Shri M. Mohan, Technical Director and Shri. A.N. Sridhar, Scientific Officer of the NIC, Madras.

I have great pleasure in acknowledging the able assistance rendered by the following officials of my office in the preparation of this volume.

Madras
Date : 19.4.96

M. NAGAPPAN
Deputy Director of
Census Operations, Tamil Nadu

ACKNOWLEDGEMENT

1. DRAFTING

Sri. K. Sambamoorthy	.. ..	Investigator

2. COMPILATION OF VILLAGE & TOWN DIRECTORY DATA

VILLAGE DIRECTORY

Smt. R. Rani Bai	.. ..	Investigator
Sri. A. Radhakrishnan	.. ..	Statistical Assistant
Smt. T. Selvarani	.. ..	Statistical Assistant
Smt. Shobithabai M.	.. ..	Data Entry Operator

TOWN DIRECTORY

Smt. A.M. Mangayarkarasi	.. ..	Investigator
Sri. F. Shames	.. ..	Statistical Assistant
Sri. S. Rajendran	.. ..	Data Entry Operator
Sri. R. Sethuraman	.. ..	Data Entry Operator
Sri. S. Pandian	.. ..	Data Entry Operator

3. PRIMARY CENSUS ABSTRACT

Shri. R. Lakshminarayanan	.. ..	Investigator
Smt. M.V. Rajalakshmi	.. ..	Investigator
Shri. A. Guruswamy	.. ..	Statistical Assistant
Shri. R. Prakash	.. ..	Statistical Assistant
Smt. R. Premakumari	.. ..	Computer
Smt. P. Meera	.. ..	Computer

4. CARTOGRAPHY

Shri. R. Joseph	.. ..	Cartographer
Shri. A. Rajamani	.. ..	Map Drawing Assistant
Shri. N. Chandran	.. ..	Senior Artist
Shri. E.S. Jayamohan	.. ..	Artist

5. DATA ENTRY OPERATORS

Sri. R. Sripathy	.. ..	Data Entry Operator
Sri. S.R. Ravi	.. ..	Data Entry Operator
Sri. S. Munusamy	.. ..	Data Entry Operator
Sri. V. Vellingiri	.. ..	Data Entry Operator
Smt. L.G. Kalavathy	.. ..	Data Entry Operator
Smt. S.V. Soundaraparvathy	.. ..	Data Entry Operator

State Highway ... ...

Important Metalled Road .. ..

Railway line with station, Metre gauge ... ... RS

River and Stream ... ...

Village having 5000 & Above Population with name.. Kovilur

Urban Area ... ...

Post and Telegraph Office ... ... PTO

Degree College, Technical Institution ... ...

Rest House, Travellars' Bungalow ... ... RH, TB

URBAN AREA WITH POPULATION SIZE

CLASS II

CLASS III

CLASS IV

CLASS V

CLASS VI

Based upon Survey of India map with the permission of the Surveyor General of India.
The territorial waters of India extend into the sea to a distance of twelve nautical miles measured from the appropriate base line.

© Government of India Copyright, 1996.

4-29/DCO/TN/95-450 Copies

IMPORTANT STATISTICS

			Tamil Nadu	Pudukkottai District
Population	Total	P :	55,858,946	1,327,148
		M :	28,298,975	661,782
		F :	27,559,971	665,366
	Rural	P :	36,781,354	1,136,645
		M :	18,567,717	566,086
		F :	18,213,637	570,559
	Urban	P :	19,077,592	190,503
		M :	9,731,258	95,696
		F :	9,346,334	94,807
Decennial Population Growth Rate 1981-1991			15.39	14.72
Area (sq.kms)			130,058.00	4651.00
Density of Population (per sq.kms)			429	285
Sex Ratio (Number of females per 1,000 males)			974	1005
Literacy Rate (Excluding children in the Age group 0–6)		P :	62.66	57.63
		M :	73.75	71.78
		F :	51.33	43.62
Percentage of Urban population to total population			34.15	14.35
Percentage to total population (i) Main workers		P :	40.81	38.94
		M :	56.10	54.86
		F :	25.13	23.12
(ii) Marginal workers		P :	2.50	5.31
		M :	0.29	0.70
		F :	4.76	9.88
(iii) Non-workers		P :	56.69	55.75
		M :	43.61	44.44
		F :	70.11	67.00
Break-up of Main workers: Percentage among main workers (i) Cultivators		P :	24.84	48.60
		M :	26.55	51.50
		F :	20.92	41.76
(ii) Agricultural Labourers		P :	34.64	25.85
		M :	26.28	17.69
		F :	53.79	45.10
(iii) Livestock, Forestry, Fishing, Hunting and Plantations, Orchards and allied activities		P :	2.03	0.92
		M :	2.10	1.20
		F :	1.87	0.28

IMPORTANT STATISTICS (Contd.)

			Tamil Nadu	Pudukkottai District
(iv)	Mining and Quarrying	P:	0.30	0.41
		M:	0.36	0.43
		F:	0.17	0.37
(v(a)	Manufacturing, Processing, Servicing and Repairs in Household Industry	P:	3.52	1.42
		M:	2.82	1.43
		F:	5.14	1.39
(v(b)	Manufacturing, Processing, Servicing and Repairs in other than Household Industry	P:	10.51	5.76
		M:	12.50	7.20
		F:	5.92	2.35
(vi)	Constructions	P:	2.15	1.17
		M:	2.78	1.52
		F:	0.71	0.35
(vii)	Trade and Commerce	P:	8.68	6.77
		M:	11.40	9.14
		F:	2.45	1.18
(viii)	Transport, Storage and Communications	P:	3.09	1.40
		M:	4.29	1.94
		F:	0.34	0.12
(ix)	Others Services	P:	10.24	7.70
		M:	10.92	7.95
		F:	8.69	7.10
Percentage of Scheduled Caste population to total population		P:	19.18	16.82
		M:	19.13	16.90
		F:	19.22	16.74
Percentage of Scheduled Tribe population to total population		P:	1.03	0.06
		M:	1.04	0.06
		F:	1.02	0.06
Number of occupied residential houses			12,413,282	271,825
Number of Villages		Total	16,780	760
		Inhabited	15,822	745
		Un-inhabited	958	15
Number of Towns			469	9

ANALYTICAL NOTE

Census concepts

Rural and Urban areas

It is customary to classify a place as rural or urban in every Census and present data separately for rural and urban areas. Urban areas which are specifically defined for Census purposes are determined on the basis of certain demographic and economic criteria. The rest are treated as rural areas. At the 1991 Census, the same criteria adopted for determining the urban areas at the 1981 Census have been continued. The urban areas of 1991 census are:

(a) All places with a Municipality, Corporation or Cantonment board or Notified town area, committee, etc.

(b) All other areas which satisfied the following criteria:

(i) A minimum population of 5,000

(ii) At least 75 per cent of male main workers engaged in non-agricultural and allied activities:

(iii) A population density of atleast 400 per sq. km. (or one thousand per square mile).

The above definition adopted for both 1981 and 1991 Censuses varies slightly from those of 1961 and 1971 Censuses. In the 1961 and 1971 Censuses, the male population engaged in the activities of fishing, logging etc., were treated as engaged in non-agricultural pursuits and hence have been taken into account with those engaged in non-agri-cultural pursuits for applying the test of the 75 per cent non-agricultural workers criteria. But in the 1981 Census as well as in the 1991 Census, they have been treated on par with agricultural activities for applying the test for this criteria. Prior to the 1981 Census, certain places with less than 5,000 population were treated as urban areas on the basis of certain consideration like density, social and historical importance etc., at the discretion of the Director of Census Operations in consultation with the State Government. On the other hand, the tests on demographic and economic criteria were strictly applied at the 1981 and 1991 Censuses and no area was classified as urban area on other considerations.

Urban Agglomeration

This concept was adopted for the first time in the 1971 Census and continued in the 1981 and 1991 censuses also.

An Urban Agglomeration is a continuous urban spread constituting a city or town and its adjoining urban outgrowths (OG) or two or more physically contiguous towns together with continuous well recognised urban outgrowths, if any, of such towns. In certain cases, large housing colonies, University campuses, port areas, Military camps, etc., etc., would have come up around a city or town but falling out side the statutory limits of the city or town. They may be lying inside the boundaries of a village or villages which are contiguous to the city/town. These villages could not be treated as urban as they do not satisfy the urban criteria. But at the same time the colonies etc., mentioned above deserve to be treated as an integrated urban area. Therefore, all such towns together with their urban outgrowth will have to be treated as one urban unit and called urban Agglomeration. As no outgrowth (OG) as defined above, has been recognised in Tamil Nadu, all the constituent units of urban agglomerations are also independent urban units or towns in the State.

Census House

A Census house is a building or part of a building having a separate main entrance from the road or common courtyard or staircase etc., used or recognised as a separate unit. It may be occupied or vacant. It may be used for residential or non residential purposes or both.

Household

A household is a group of persons, who commonly live together and would take their meals from common kitchen, unless the exigencies of work prevented any of them from doing so. There may be a house hold of persons related by blood or a household of unrelated persons or having a mix of both. Examples of households with unrelated members are boarding houses, messes, hostels, residential hotels, rescue homes, jails, ashrams etc. These are called Institutional Households.

Scheduled Castes/Scheduled Tribes

For the enumeration of Scheduled Castes and Scheduled Tribes in census, the names of Scheduled Castes and Scheduled tribes as recognised in Tamil Nadu based on the Scheduled Castes and Scheduled Tribes orders (Amendment) Act of 1976 (Central Act, 108 of 1976) was followed. The enumerators were instructed to record a person as belonging to Scheduled Caste and Scheduled Tribe provided the name given by the person was found in the list supplied to them.

Literates

A literate is defined as "a person who can both read and write with understanding in any language". A person who could merely read but cannot write, is not a literate. It is not necessary that a person, to be considered as a literate, must have received any formal education or have passed any minimum educational standard. In the 1991 Census, all children

of the age of 6 years or less are treated as illiterate whereas in the 1981 Census all children of the age of 4 years or less were treated as illiterate.

Definition of work

Work may be defined as participation in any economically productive activity. Such participation may be physical or mental in nature. Work involves not only actual work but also effective supervision and direction of work. It also includes unpaid work on farm or in family enterprise.

Main workers and Marginal workers

The dichotomy of worker and non-worker of 1961 and 1971 censuses had been dropped and the trichotomy of main worker, marginal worker and non-worker was introduced in the 1981 census and this has been continued in the 1991 census also. A worker was identified with reference to a reference period preceding the census. The reference period prescribed was one year preceding the date of enumeration. Certain types of work such as agriculture, household industries, like gur making etc. were carried on, either throughout the year or only during certain seasons or part of the year, depending on the local circumstances. In such cases what we were concerned with was the broad time spent during the agricultural season preceding the enumeration. Workers can be full-time workers or marginal workers. If a person had done any work during the reference period and if he had not worked for the major part of the year, i.e., if he had worked for 183 days or more, he was considered to be a full-time worker (Main Worker). If a person had done any work during the reference period and if he had not worked for the major part of the year, i.e., if he had worked for less than 183 days, he was considered to be a marginal worker. Persons who had not participated in any economic activity even for a day during the last one year preceding the day of enumeration were considered as non-workers.

All the main workers had been classified under one of the four main categories in the 1981 census, while in 1991 census, they have been classified under one of the nine industrial categories as was done in 1971 census. They are I. Cultivators (C), II. Agricultural Labourers (AL) III. Live Stock, Forestry, Fishing, Hunting and Plantations, Orchards and allied activities, IV. Mining and Quarrying, V(a). Manufacturing, Processing, Servicing and Repairs in Household Industry, V(b). Manufacturing, Processing, Servicing and Repairs in other than Household Industry, VI. Construction, VII. Trade and Commerce, VIII. Transport, Storage and Communication, IX. Other Services.

The definitions of these nine industrial categories of workers are as given below:

I. Cultivators (C)

For the purpose of census, a person is considered as Cultivator if he/she is engaged in cultivation of land, owned or taken on lease from Government or from private persons or institutions for payment in money, kind or share. Cultivation includes supervision or direction of cultivation.

II. Agricultural Labourer (AL)

A person who works on another person's land for wages in money, kind or share should be regarded as agricultural labourer. He/She has no risk in the cultivation, but he/she merely works on another person's land for wages. An agricultural labourer has no right of lease or contract on land on which he/she works.

III. Livestock, Forestry, Fishing, Hunting and Plantations, Orchards and allied activities

Persons who were reported as workers in Livestock, Forestry, Fishing, Hunting and Plantations, Orchards and allied activities are treated as workers under this category.

IV. Mining and Quarrying

Persons who were reported as workers in Mining and Quarrying are treated as workers under this category.

V(a). Manufacturing, Processing, Servicing and Repairs in Household Industry

Household industry is defined as an Industry conducted by the head of the household himself/herself and/or by the members of the Household at home or within the village in case of rural areas and within the precincts of the house only in the case of Urban areas. The larger proportion of workers in household industry should consist of members of the household including the head. The household industry should not be run on the scale of a registered factory which would qualify to be registered under the Indian Factories Act. Mere selling of food items or other edibles, should not be regarded as household industry.

V(b). Manufacturing, Processing, Servicing Repairs in other than Household Industry

Persons reported as workers in household industry other than those mentioned in V(a) were treated as workers in this category.

VI. Constructions

Persons working as plumbers, masons, electricians, painters and others engaged in construction work were treated under this category.

VII. Trade and Commerce

Persons engaged in work such as wholesale or retail business or trade were treated in this category.

VIII. Transport, Storage and communications

Persons who were reported as drivers, conductors, technicians, fitter, welder and other communication workers were treated under this category.

IX. Other services

Persons engaged in services other than those mentioned in I to VIII catergories fall under this cate-gory. Workers who could not be classifield in any of the above I to VIII categories are treated as those engaged in other services.

Non-workers

All persons who have not been treated as workers i.e., persons who have not worked any time at all during the reference period of one year preceding the data of enumeration have been considered as non-workers. Thus, non-workers cover all persons who are engaged in unpaid household duties and who do no other work or have not done any work at all during the last one year, full time students and children attending school, all dependents such as infants or children not attending school or a person permanently disabled from work because of illness or old age, persons retired from service or rentiers, beggars, vagrants etc., convicts in jails or inmates of a penal, mental or charitable institution and all other non-workers not falling under any of the above categories.

HISTORY OF THE DISTRICT CENSUS HANDBOOK

After the census of 1951, the Government of India offered to handover to the State Government the Census tables and other data prepared during the Census and suggested that they might be published along with any other useful information relating to each district as separate volume. The State Government accepted the proposal and the first publication of the District Census Handbook was brought out at the cost of the State Government.

The District Census Handbook of 1951 was found to be very useful and it was therefore decided not only to continue the series for the 1961 Census but also to improve on its content so that each district Census Handbook contained certain basic economic data for the smallest administrative unit in the district and be an useful reference book for scholars and other data users.

After the 1971 Census also, the publication of the series of District Census Handbook was continued. The publication of the 1971 District Census Handbook was in three parts, viz., Part-A, Part-B and Part-C. Part-A relating to Village and Town Directory. Part-B relating to Village and Townwise Primary Census Abstract and Part-C comprising District Census Tables and certain administrative statistical tables.

The tradition of bringing out the Census Handbook was continued by the State Government during the 1981 Census also. In this series some individual feature besides restructuring of the formats of the Village Directory had been adopted bearing in mind the requirements of data for the socioeconomic programmes of the Government. The comparability of data with the 1971 census data had also been kept in view.

The present 1991 District Census Handbook will be published in two parts viz., Part-A – Village and Town Directory and Part-B – Village and Townwise Primary Census Abstract.

SCOPE OF VILLAGE AND TOWN DIRECTORY STATEMENTS AND PRIMARY CENSUS ABSTRACT

The District Census Handbooks are the only publications which incorporate the data down to the level of a village and level of a town which are constantly referred to by the date users.

The Village Directory Statement gives the list of villages by C.D. Block and for each village the area, no. of households and population, availability of amenities and land use. The information on amenities available in the village includes educational, medical, drinking water, post and telegragph, market, rail/road or other communication facilities and power supply. Land use is shown as area under forests, irrigation, unirrigated land, culturable waste and area not available for cultivation.

Appendix-I gives C.D. Blockwise abstract of educational, medical and other amenities available viz., the number of villages having various levels and types of educational institutions such as middle schools, adult literacy centers, etc., various types of medical institutions such as dispensaries, primary health centres, maternity and child welfare centres, family planning centres, community health workers etc. and the number of such institutions, various types of drinking water sources, such as tap, well, tank, tube-well, river, fountain, canal, etc. post and telegraph offices, bus-stops, railway-station, power supply, etc. and also the number of villages not having such amenities.

Appendix-II gives for each non-municipal town (Census Towns) the area under forest, irrigated and unirrigated land, culturable waste (including gauchar and groves) and area not available for cultivation.

Appendix-III is only the list of villages where no amenities relating to education, medical, drinking water, post and telegraph, communication, power supply and market/hat and public health facilities etc. are available.

Appendix-IV gives the list of villages according to the proportion of SC/ST to the total population by ranges. Part-A of the Appendix gives the villages according to the proportion of SC population. The information is presented by the ranges viz. 0 – 5, 6 –10, 11 –15, 16 –20, 21 – 30 and 31 + percent and above, and Part-B according to the proportion of ST population ranges viz. 0 – 5, 6–15, 16–25, 26–35, 36–50 and 51 + percent and above.

The Town Directory gives important and very useful information like civic and other amenities available in all the towns in the district, statutorily notified as well as non-municipal or census towns. The details relating to each of the towns have been presented in seven statements viz. Statements I toVI and IV-A.

In all the statements except IV - A, the towns are arranged in the alphabetical order for the district. The Town Directory does not cover strictly military areas. It may, however, cover cantonment areas but not strictly military areas or military establishments within the cantonment which are required to be left out. However, basic statistics of the cantonment as a whole have been provided. In the Town Directory, codes have been given for the data on amenities and civic administration for want of space. The relevant explanations for the codes adopted have been given in the beginning of the Town Directory Statements.

The concept of 'urban agglomeration' was introduced for the first time in 1971 replacing the concept of 'town group' of 1961. The concept of Urban Agglomeration has been continued at the 1981 and 1991 censuses also. An Urban Agglomeration may be explained as follows: "It must form a continuous urban spread constituting a town and its adjoining urban outgrowth or two or more physically contiguous towns together with continuous well recognised urban outgrowth, if any, of such towns".

An Urban Agglomeration includes two or more independent census towns. The names of the Towns/Urban Agglomeration have been arranged in the alphabetical order. The particulars of the individual town which constitutes one of the units of agglomeration have not been furnished separately because the particulars have already been furnished, where they occur together under the name of agglomeration. The following remarks have been against such town within brackets:

"(See the name of the main town of the agglomeration)"

By adoption of this method, the reader can get an idea of the particulars of the urban agglomeration in total and also separately.

Statement I: Status and Growth History

This statements provides some basic data based on the Primary Census Abstract for the towns and urban agglomerations of 1991 census. For analysing the town directory data at the State level and All India levels some new columns have been introduced in the 1981 census. The new items are:- Class of town, area, number of households, population and growth rate at each census since 1901, density and sex ratio at the 1971, 1981 and 1991 censuses are also provided in this statement. At the 1991 census, a new item – the name of C.D. Block is also provided in the statement.

Class of the towns are presented according to the 1991 census population of the town as follows:

Population	Class
100,000 and above	I
50,000 to 99,999	II
20,000 to 49,999	III
10,000 to 19,999	IV
5,000 to 9,999	V
Below 5,000	VI

Location Code Number for Towns.

To distinguish the town from the village, the Location Code Numbers for Towns have been given in Roman Numerals and these numbers have been assigned in a continuous order for the district as a whole. In the present 1991 census, name of C.D. Block has been included with a view to locate the town in the appropriate C.D. Block.

Statement II: Physical aspects and Location of Towns, 1989

Under physical aspects, annual rainfall and temperature particulars are furnished. These particulars were obtained from the Commissioner of Statistics, Tamil Nadu, Madras. If the information is not available for any particular town, the nearest town for which it is available is given. For Col. (9), nearest city with population of one lakh and more is furnished according to 1991 census. For the other columns, figures obtained from the Municipal Commissioners and Panchayat Union Commissioners are given. The zero within brackets in columns, 10 and 11 denotes that the referent town itself is enjoying road transport facilities. In column 12, name of the navigable river/canal and its distance is indicated as follows: "Cauvery (R) – 5". In this case, 5 is the distance in kms., of the navigable river Cauvery from the referent town. In brackets 'R' for river and 'C' for canal have been given.

Statement III: Municipal Finance, 1988–89

The civic administration status of the town, the receipt through tax, properties and powers, Government grants, loans, advances and other

sources and the expenditure on general administration, public safety, public health, public works, public institutions and other public services are given in this statement. The sources of the receipts and expenditure are furnished in terms of rupees in hundreds.

Statement IV: Civic and other amenities, 1989

The civic and other amenities existing in the towns as in the town 1989 are given. The data were obtained from the Municipal Commissioners and Panchayat Union Commissioners of the concerned towns.

Column-3: Civic administrative status

It is a new column introduced in this statement to facilitate analysis during the 1981 censes.

Column-4: Population

It is also a new column introduced in this statement to measure the amenities in respect of population, based on 1991 census population data.

Column-5: Scheduled Caste and Scheduled Tribe population

It is introduced to know the size of the population of the weaker sections of the community in the towns based on 1991 census population data.

In this statement, road length, system of sewerage, number of latrines, method of disposal of night soil, protected water supply (source of supply, system of storage with capacity) and fire fighting service information are also collected from the Municipal Commissioners and Panchayat Union Commissioners.

Electrification

In this column electrification particulars were obtained from the Tamil Nadu Electricity Board through the Municipal Commissioners and Panchayat Union commissioners. The details are furnished below:

i) Domestic connections

This refers to the number of services given to house for domestic purposes like fans, lighting, etc.

ii) Industrial connections

This refers to the numbers of services effected to L.T. (Low Tension) Industries such as workshop, flour mills, oil mills, grinding machines, cotton ginning and engineering industries etc.

iii) Commercial connections

This refers to the service given to shops, business houses, public institutions like offices, schools and commercial establishments.

iv) Road lighting points

This refers to the number of points of street lights which are maintained by the board and for which consumption charges are paid to the board by respective local bodies. For some panchayats, the number of services effected along has been furnished under street lights and not the points.

v) Other connections

This refers to the numbers of services effected for agricultural purposes, huts, public water supply systems, cottage industries etc.

Statement IV-A: Civic and other amenities, notified slums, 1989

This is a new statement on civic and other amenities in the notified or recognised slums of Class I and II towns introduced during 1981 census. Generally in cities or towns having slums, the local authority such as Municipality or Municipal Corporation or even the Development Authority notified the recognised slums. Such notifications are linked up with the availability of funds from the State Government for slum clearance.

Name of the slum and the details of the area, population, length of the paved roads, system of sewerage, number of different types of latrines and method of disposal of night soil etc. are given in this statement.

Statement V: Medical, Educational, Recreational and Cultural facilities, 1989

In this statement, medical, educational, recreational and cultural facilities of the towns as in 1989 are furnished. The data for educational and medical facilities were obtained from the Municipal Commissioners and Panchayat Union Commissioners for the concerned towns, and from the Director of Secondary Education and Director of Public Health respectively. In medical facilities columns, the number of Hospitals/Dispensaries/ T.B. clinics etc, and number of beds in medical institutions etc. are furnished.

In educational facilities columns, the number of Arts/Science/Commerce collages, Medical collages, Engineering collages and Polytechnics were obtained from the State Education Departments are furnished.

Column 10: Recognised shorthand, typewriting and other vocational training institutions

Particulars were obtained from the District Industries Officers and Directorate of Employment and Training Officers. The term, recognised refers to institutes recognised by some statutory authority like Education Department, Commerce Department, Labour Department etc. of the Government or by semi-Government or autonomous bodies, public sector project etc.

Column 16: Number of working women's hostel with number of seats

This is a new column introduced during the 1981 census. Consequent on the increase in the employment of women in urban areas the housing

need of working women has been considered as an important subject for study.

Cinema in column 18 refer only to the permanent cinema theaters and do not include the touring cinema.

Column 19: Community Halls have been added in this column as they are fast becoming a common feature of the urban land scope.

Statement VI: Trade, Commerce, Industry and Banking in 1989

In this statement, Trade, Commerce, Industry and Banking facilities in the town as in 1989 are furnished. Banking particulars were obtained from the Reserve Bank of India. The information on number of agricultural and non-agricultural credit societies was collected from the Registrar of Co-operative Societies through the Municipal Commissioners and Panchayat Union Commissioners of the concerned towns.

SCOPE OF PRIMARY CENSUS ABSTRACT

The Primary Census Abstract as it is called, presents basic data for each village or segment of a village (in cases where such village segments form different panchayats) in the "Villagewise Primary Census Abstract" and for each ward/division of a town in the "Urban Primary Census Abstract". The format of the Primary Census Abstract for the villages and towns in 1991 has been slightly modified as compared to the 1981 Primary Census Abstract.

The Primary Census Abstract gives the details on area, number of occupied residential houses, number of households, total population, population in the age-group 0-6, SC/ST population, literates, total main workers, distribution of main workers by 9 industrial categories, marginal workers and non-workers in respect of each unit with male, female breakup. In 1981, the main workers were classified into four categories whereas in the 1991 Census they are classified into 9 industrial categories as in 1961 and 1971 censuses. For the first time in this Census, the population in the age group 0-6 with sex breakup presented in PCA in order to arrive at effective literacy rate, after excluding such persons as all the persons below seven years are treated as illiterates in this census. The urban/village Primary Census Abstract gives this information for each village and each urban ward. Till 1981 Census, the Primary Census Abstract was presented for each taluk and for each town in a district. But, in the 1991 census, the Primary census Abstract for each CD Block is presented for the first time in the Indian Census. Besides these, separate Primary Census Abstract for Scheduled Castes and Scheduled Tribes which contian similar details as those in the PCA for general population are presented for District/Community Development Block/UA/City/Town.

With a View to enable data users to derive the figures for Panchayat the data are presented for segments of villages also, wherever such segments constitute different Panchayat, the segment wise data have to be used separately or added with the data of some other segment so as to derive panchayat data. For example a revenue village bearing L.C. No 9 constitute two different pachayats, the figures are given separately for each portion of the village constituting these panchayats against L.C. No 9 a/b and 9 b/b. The total figures for the eintire revenue village can be arrived at by adding the figures given against both the segments viz. 9 a/b and 9 b/b. If, instead, the panchayat figures are required, the data for the concerned village segment or segments relating to the panchayats concerned are to be addedup to arrive at the total figures for the respective panchayats. An appendix presented in the case of the Urban Primary Census Abstract gives 1991 population, Scheduled Caste and Scheduled Tribes population for each enumerator block of the town. This may be useful for administrative purposes and such data are also required by urban planners and researchers for conducting special studies in selected blocks.

Mode of presentation

At the beginning, the District Primary Census Abstract containing data for District and C.D. Blocks (for Total, Rural, Urban areas) as also towns under each C.D. Blocks and at the end all the towns/U.As in the district are presented. In 1991 Census, the C.D. Blocks is the main unit of presentation of data instead of taluk which was the main unit till 1981 Census. The District PCA is followed by alphabetical list of villages for each C.D. Block in the district. This is followed by Village/Urban PCA. In the Village/Urban PCA, data for the first C.D. Block for total, rural and urban areas separately, followed by data for villages and census towns falling under each C.D. Block are presented. Thereafter, similar data for second, third and subsequent C.D. Blocks in the district are presented. At the end of the last C.D. Block, the Urban PCA containing data at ward level for all the towns and cities besides the data for UAs are presented. In an appendix to the Urban blockwise PCA, the population and Scheduled Castes/Scheduled Tribes figures for each Enumerators Block of every town/city in the district are given. After the appendix to Urban PCA, the Talukwise PCA containing data for the District and each taluk in the district with Total, Rural and Urban breakup is presented, as such data are also sought after. This is followed by two annexures. Appendix-I contains Details of Community Development Blocks falling under each taluk and Appendix-II contains names of the villages/segment of villages constituting each town in the district.

Maps

Apart from the District Map given as frontispiece, maps for each taluks showing the villages their 1991 Location Code numbers and their boundaries are presented. The boundaries of the C.D. Blocks falling in the taluks are also shown. As compared with the maps presented in 1971 and 1981 District Census Handbook, some improvements have been effected in the maps presented in this volume. All towns are shown in the district and taluk maps with shading screens and also spheres according to the population size of towns.

Area figures

In the District Primary Census Abstract, the area figures are given in square kilometers for total, rural and urban areas. In the villagewise Primary Census Abstract the area figures for each revenue village are given in hectares upto two decimals. The area figures for each town is given in Sq.Km in the Urban Primary Census Abstract. In the District Primary Census Abstract the area figures of the district total represent the "Geographical Area" figures supplied by the Surveyor General of India. Figures for urban areas and villages are those supplied by the local bodies and revenue authorities. The total of the urban (area) of a district has been arrived at by adding the urban area figures of each town within the district. Area figures for the rural areas of district are derived by subtracting the urban area figures from the total area of the district. The area figures of each C.D. Block represent the area figures that are published in the concerned departmental publication of the State Government. The area figures of the C.D. Blocks will not add up to the district area figures because, the C.D. Block area figures represent the "Land use" area, while those of the district represent "Geographical Area", supplied by the Surveyor General of India. The total of the village areas given in the Village/Urban Primary Census Abstract may not tally with the rural area of the C.D. Block given, as the C.D. Block area figuresw include hills, forests, rivers etc. whereas the village area may not include the same. One sq.km consist of 100 hectares.

It is hoped that the pattern of presentation of basic census particulars for each district as explained above and adopted in this volume would be found convenient by data users.

Part - A & B

Brief analysis of the Village / Town Directory and Primary Census Abstract data.

A brief analysis relating to certain population characteristics is made utilising the information collected in the village and town directory and the census data in the PCA. A number of tables have been generated for this purpose. The tables are generated at the district/C.D. Block level for the rural areas and in regard to urban areas, townwise particulars are presented.

PUDUKKOTTAI DISTRICT - AN OUTLINE

Introduction

Pudukkottai is one of the new districts formed after the 1971 Census on 14th January 1974. It is one of the small districts of Tamil Nadu with an area of 4651 Sq.Kms. The district lies between 78.25' degree to 79.15' degree of the eastern longitude and 9.50' degree to 10.40' degree of the northern latitude. This district is bounded by Tiruchirappalli a major industrial district in the north, the district of Thanjavur the granary of Tamil Nadu in the northeast Bay of Bengal in the east and Ramanathapuram in the South. It has a population of 1,327,148 as per 1991 Census.

It bears the imprint of the reigns of the great Chola, Pallava and Pandya dynasties which shaped the destiny of the south during the early and medieval periods. It has a coastline of about 39 Kms.

Etymology of the Name

Pudu is derived from a word in the Tamil meaning "New" while Kottai is "fort", Pudukkottai, therefore, means new fort. The name is suggestive of dynastic change and the founding of new Kingdom on the remains of old ones.

Political, Historical Origin

Pudukkottai was formerly one of the princely states of India with all sovereign powers it was reigned by the Maharajah of Pudukkottai. Pudukkottai State comprised of three Taluks viz. Alangudi, Tirumayam and Kulattur with its headquarters at Pudukkottai. The Vellar river, 8 kms from Pudukkottai towards the south was the southern natural boundary of Chola kingdom and the northern boundary of Pandian kingdom with glorious memories of valour, chivalry and beauty. Some places in Pudukkottai found place in the ancient Tamil sangam literature like "Aganannooru" and "Purananooru". Kodumbalur Oliamamangalam and Edayathur are a few villages of the former PUDUKKOTTAI State referred in the sangam lit-eratures "AGANANOORU" and "PURANANOORU". Before the rule of Pudukkottai State by Thondaiman Kings, Pudukkottai was under the control of the Muslims during the first half of the 15th century, and the Naickers in the middle of the 15th century and till the 17th century of the Moghuls. During the last half of 17th century the Marathas of Thanjavur ruled Pudukkottai area along with their territory in Thanjavur District. When the Naicker kings lost their importance, Pudukkottai came under the suzerainty of the Thondaiman kings. The Thondaiman kings ruled Pudukkottai State till 1948 i.e. before it was merged with the union of the Government of India on 3rd March 1948. The ancient inhabitants of Pudukkottai State are considered to be Kurumbers their descendants are still living in the village of Sellukudy in Pudukkottai taluk, Avanipatti, Vaishinkoil and Thennangudi in Kulattur Taluk. The Roman coins of the 1st century BC detected at Karukkakurichi village in Alangudi taluk leads to an impressive record of flourishing trade with foreign countries even at an early date, of which about 1500 inscriptions and monuments are still available at places like Thirugokarnam, Tirumayam, Kudumiyanmalai, Malayakoil, Sittannavasal and Northamalai. These inscriptions deal with religion, literature, philosophy and ancient Indian medicines.

Pudukkottai and its neighbourhood were first inhabited by hunters and sheep rearers and then followed by the agricultural class of Vellalars and Kallars.

Its earliest and most common language spoken by the people was TAMIL. Besides are domiciled languages like KANNADA spoken by Kurumbars and Sowrashtra by silk weaving PATNULS or Sowrashtras.

Pudukkottai is known for its architecture. This is found pervasive in all religious monuments of Hindu, Jain, Islam and Christian religion.

Pudukkottai thus with its ornate temples, has become the matrix of music art and culture.

Pudukkottai has for several centuries been a seat of music and dance. A number of rulers of the Thondaiman dynasty were connoisseurs of the fine arts. Vijayaraghunatha Raja Thondaiman was himself an accomplished musician and composer. Even Saint Thiagaraja is believed to have come to the court during his boyhood with his guru Sonti Venkataramanayya, and to have sung there.

Pudukkottai District can boast of a large number of ancient temples with antique marvels. One of them situated seven Kms. of Pudukkottai on the Alangudi Road is the Ardhanareeswarar temple in Thiruvarankulam. Arankulanathar a lingam that is supposed to have appeared on its own - swayambu is found in the temple.

The goddess here is Periyanayaki (Brahadambal) and the temple has the biggest gopuram in Pudukkottai District. The sanctum sanctorium with the Vimanam was constructed by the later Cholas. The Dakshinamoorthy idol in the southern prakaram holds an arrow in the hand and hence the lord is considered as Tirupuranthakamurthy.

On the north there is the Brahma idol and on the west, the Lingothsavamurthy idol. The sanctum-

sanctorium, arthamandapam and Mahamandapam were all built during the same period. The inscriptions around the sanctum sanctorium speak about the regime of Kulothunga Chola-III.

There is a 100 pillar hall inside the temple adjoining the mahamandapam and on the southern wall of this 100 pillar hall, are chiselled the figures of the 63 Nayanmars. The shrines of Ganesh, Lakshmi, Subramanyar, Bairavar and Soorya can be seen inside the 100 pillar hall.

A long mandapam links the rajagoupuram and a second gopuram behind it. The later was built by Gangai Arayargal.

In this mandapam called Nakshatra mandapam statuettes of the donors, the Vallanattu chettiars and the chieftains who contributed to the temple endowments can be seen.

On the north of this Nakshatramandapam there is the Sabamandapam used for performance of dance during the temple festival and hence referred to as Natyamandapam too. The Amman shrine is believed to have been built by Kavundayaperumal, wife of the Piranmaali chieftain Nijatharaja.

The Rajagopuram of the temple was built by a Pandya king. A Telugu inscription on the wall of the Rajagopuram refers to the Kumbabhishekam performed by the Raja Ramachandra Thondaiman. The temple has as many as 65 inscriptions and these inscriptions tell us about the periods of Kulothunga III Semappilayar. The names of the Pandya Dynasty II. The Vijayanagaram kings Nayak Vijayapalayathevar, Aranthangi Thondaiman Chieftains, Vaithur-Perungalur Pallavarayans and Pudukkottai rulers are also found in them. These inscriptions contain all information about the lands owned by the temple, the jewels donated to the temple and the festivals conducted here.

One inscription dating back to 13th century speaks about the village panchayats and the grama sabha of Thiruvarankulam meeting inside the temple to dispose of several village disputes.

An inscription states that iron ore was melted in Thiruvarankulam to make weapons. It also had an armoury of its own.

The Sthalapuranam traces the events that led to the construction of the temple. A saint in penance found a hunter's wife stranded in the thick of the forest. He took pity on her and led her back to her husband. Reciprocating the gesture of the saint and to show his deep sense of gratitude the hunter offered nuts and fruits to the saint daily for his lunch. In appreciation of the religious faith the hunter showed to him, the saint, with his occult powers created a palmyrah tree enroute. The hunter's habitat and made the tree yield a golden palm to the hunter everyday.

But to their surprise and awe they saw a boy carrying milk lump against stonelike object in the forest and accidentally douse the lingam below the earth, with the milk. The milkman out of curiosity removed the earth and found to his dismay a beautiful lingam below, with blood oozing out from it. When this information reached the king he decided to construct a temple on the place where the lingam was discovered. Meanwhile facing retribution at the hands of god the trader himself offered to construct the temple and did so from the golden palm fruits he got from the hunter.

Three thousand golden fruits still remained and the trader buried them.

Natyasastra, an ancient book on theatre written by Bharata, lists out 108 Karanas under the title Tandava Lakshana. Among these 108 Karanas, Lalita occupies the 33rd place.

Here Siva is seen performing the Karana standing over the Mayalaka in Mandala Sthana. His right foot is planted firmly on the back of the crushed dwarf in Parsva and this left foot is in Kattita. The hands behind carry the Damaram and the fire pan, whereas the hands in front are in Alihanga and in Gajahasta. The neatly arranged Jata Makunta and the jewellery adorning this neck, arms, wrists and the feet and so this beauty. The ears have a Mahara Kundala on the right side and Patra Kundala on the left side. His slender figure with the half turned face and reamy eyes presents an elegant posture. They speak about the age of this State to that of Buddha i.e. 200 B.C. Thus it will go to show that Pudukkottai State is an ancient kingdom in Tamil Nadu.

There were so many dynasties of people who lived in this State under KALLA community which is the predominent community of this place. They were in 7 groups under various sects with their own group leaders called

1) Sammattiar	2) Kadambarayar
3) Malavarayar	4) Kongurayar
5) Kalingarayar	6) Achudarayar
7) Kummuttarayar	

The area ruled by these people was called "KANADU" and the other area ruled by " VANATHIRAYAR " was called "KONADU". There existed rivalries and squabbles between one group and another between the Kallars and Maravars. Lastly the Kallars seized the suzerainty of Pudukkottai State from 1426 A.D. Pudukkottai State was called "THONDAIMAN PUDUKKOTTAI" to differentiate this place from another Pudukkottai called "MARAVAN PUDUKKOTTAI" or "THENNAMARAYAN PUDUKKOTTAI" which formed part in between Manamadurai and Kalayarkoil. One

Kilavan Sethupathy, a Marava king was ruling a vast area comprising places like Madurai, Ramanathapuram, Tirunelveli, Pudukkottai etc. This Kilavan Sethupathi gave his daughter in marriage to one Thondaiman of Pudukkottai and gave this Pudukkottai State to his daughter as "Seedhanam".

Pudukkottai was also known as "KALASA MANGALAM". Pudukkottai was under the continuous reign of Thondaiman kings from 1686 AD to 1948 AD. During the rule of Marthanda Bairava Thondaiman (1886 to 1894 AD) Pudukkottai attained all its suzerainty as a separate kingdom. During 18th century when the English and the French Government were fighting hard to establish their suzerainty in India, the Moghuls and the Marathas were fighting on the other. This Thondaiman sided the Moghuls and English. The Moghuls and the English helped the Thondaiman kings and allowed them to rule their territory as tax free region. Some parts of Thanjavur viz. KILANILAKOTTAI in Tirumayam Taluk was given to the Thondaiman kings as gift from Thanjavur rulers. The Thondaiman kings helped the English during the war at Madras and Chengalpattu.

Kattabomman and his brother Umai Thurai were against the English rule in 1799 AD. The Thondaiman king captured 5 (five) persons including these two who were against the imperialism.

As a reward for this venture the Thondaiman kings were praised and presented with rewards by the English. There were certain disturbances for the smooth ruling by the Thondaiman kings at the places like Virachilai and Kudumiyamalai. The English officers interfered and settled the issue.

Major Black Burn has been a guide and adviser to the Thondaiman kings for some more years. There was a devastating inferno in 1812 A.D. in Pudukkottai town. Consequently Pudukkottai town was newly formed with regular street crossing each other and with intersections and with all conveniences and beautifications. In 1822 itself some inspection bungalows were constructed for the stay of the administrators at places like Adanakottai and Viralimalai. In 1884 AD. the Emperor of India and the king of England presented an important reward with dignity "His Highness" to the Rajah of Pudukkottai. Puddukkottai was very ably administered by the kings of Pudukkottai, last of whom is H.H. Raja Rajagopala Thondaiman.

The departments were divided into Police, Revenue, Village administration, Town administration, Jail department, Post and Telegraphs, Building Admn., Public works Admn. Forest Department and Judiciary etc. for easy administration. Formerly there were 5 (five) taluks for Pudukkottai State viz. Alangudi, Tirumayam, Kulattur, Perumanadu and Kavinadu. Later Perumanadu and Kavinadu taluks were abolished and the residuary Alangudi, Tirumayam and Kulattur Taluks were in existence till 1948.

Pudukkottai is renowned for its able and clean administration though it was a small State. In 1883 AD an High School exclusively for girls was established at Pudukkottai, weekly shandy is also an important one sprung up in 1884. People from all walks of life would flock for this shandy.

The post of "Dewan" was also sanctioned in 1885 AD. with a view to assist, the administrator and the Rajah. Thiru Seshayah Shastri took charge as Dewan of Pudukkottai in 1878 AD. who was instrumental for the formation of Pudukkottai town as model town.

A "Representative Assemble" consisting of 30 members was established in 1902 to hear the grievances from public. Irrigational facilities, agricultural improvements, revenue administration, educational reformation and Jamabhandi are the salient features of the administration of Pudukkottai.

A museum was established in Pudukkottai town in 1909 AD. In the year 1913 AD during the silver jubilee of the Rajah Marthanda Bairava Thondaiman, a hospital and a municipality were established in Pudukkottai town. Free education was also introduced in all elementary schools. Today's palatial buildings sprang up only during this period. Thiru Vijaya Raghunatha Durai Raja is known for his able administration.

Kallar community was dominating in Kulattur Taluk, Udayars in Alangudi taluk and Nattukottai Chettiars in Tirumayam taluk. The Thondaiman king of Pudukkottai was instrumental for the establishment of Tamil Sangam here. The area of this Pudukkottai was 86 kms east to west and 66 kms south to north.

There are small mountains and hillocks in Pudukkottai. There are jungle rivers viz., Vellar, Kundar, Pambaru, Anganana Vimochaniaru, Uyyakondanaru, Ambuliaru, Koraiaru, Sooraiyaru, Manimutharu. All the 5843 tanks in the State would get filled up during rainy season through the Kalingula system, so as to have perennial water supply for cultivation. There are mountains and hillocks at Viralimalai, Narthamalai, Kudumiyamalai, Thirugokarnam, Kunnandarkovil etc. This State was surrounded by forests on all sides which served not only as boundaries but also the sporting ground for the kings.

Sir Alexander Tottenham was the administrator of Pudukkottai from 1934 - 1946, who was well known for his able administration "DISTRICT OFFICE MANUAL" is an excellent compilation by him being followed throughout Tamil Nadu.

Now after the formation of Pudukkottai District as a separate one along with the residuary Taluks of Tiruchi District viz. Alangudi, Kulattur, and Tirumayam, the Taluks of Gandarvakottai, Arantangi, and Avadaiyarkoil have been taken from Thanjavur District and formed with the new District of Pudukkottai.

Former Pudukkottai sub Taluk has been upgraded into a Taluk. Thus there are now 7 Taluks in Pudukkottai District viz. Pudukkottai, Alangudi, Tirumayam, Kulattur and Gandarvakottai, with the divisional headquarters at Pudukkottai, Arantangi and Avadaiyarkoil taluks are under the divisional headquarters of Arantangi Division.

Pudukkottai is the District headquarters of Pudukkottai district. The Collector's office is now housed in the Palace of the Ex-Raja of Pudukkottai. All other offices such as Revenue Divisional officer's office, District Court and other departmental offices are housed at one public office building. There are 768 revenue villages and 42 revenue firkas in this district. There are 13 panchayat unions in this district.

Pudukkottai district was formed on 14th January, 1974. Thus Pudukkottai as an administrative unit is of only recent origin. Ever since the merger of Pudukkottai State with the then Madras Presidency in 1948 the local people were clamouring for separate district with Pudukkottai as its headquarters. The following areas comprise the newly formed district.

1. Pudukkottai revenue division in Tiruchirappalli district viz., ex-Pudukkottai State area covered by the resettlement notification issued in G.O.Ms.No.2254 Rev.dt.25th May 1962.

2. Arantangi taluk including Avadaiyarkoil sub-taluk Gandarvakottai and Kallakkottai firkas in Orathanadu taluk and 9 villages in Peravurani taluk of Thanjavur district (comprised in the erstwhile Sendangudi zamin). The following table will reveal the Revenue pattern of the district.

District	Name of the Revenue Division	Taluks	Firkas
1	2	3	4
Pudukkottai	Pudukkottai	Kulattur	Viralimalai Nirpalani Kunnandarkoil Keeranur Narthamalai Kudumiyamalai Iluppur
		Alangudi	Alangudi Karambakudi Malaiyur Vellanadu Keeramangalam
		Pudukkottai	Pudukkottai Varappur Gandarvakottai Kallakkottai
		Tirumayam	Keelanilai Sengirai Tirumayam Virachilai Karaiyur Ponnamaravati
	Arantangi	Arantangi	Arantangi Silathur Arasakulam Athani
		Avadaiyarkoil	Manalmelkudi Ponbetty Meemisal AvadaiyarKovil

When the district was formed Pudukkottai had only 5 main taluks for its administrative and revenue purposes as mentioned above and it was found convenient to form the sub-taluk of Avadaiyarkovil which was functioning under Arantangi taluk.

As an independent taluk according to the G.O. of Revenue department Ms.No.1454, dt.4th July 1979. Thus the number of taluks in the district increased to 6 as on 4th July 1979 with the addition of Avadaiyarkovil taluk. This has been further increased to 7 with the addition of Gandarvakottai which was functioning as a sub-taluk of Pudukkottai taluk as an independent taluk of the district as ordered by the Government in G.O.Ms.No.1570, dt.13th July 1981 as full fledged taluk.

The district has 6 Assembly constituencies of which one constituency viz.Kulattur is reserved for S.C. There is one Parliamentary constituency consisting of 5 assembly constituencies from Pudukkottai district and one Assembly constituency viz., Pattukkottai from neighbouring Thanjavur district. The remaining one Assembly constituency of Tirumayam is included in Sivaganga Parliamentary constituency of Ramanathapuram district.

Soil

The soil of the district can be classified into three main groups viz. (1) Regar (2) Red ferruginous and (3) Arena or sandy. Regar is found in the wet fields of Tirumayam and Kulattur taluks and at scattered places in Alangudi taluk. Red soils are as fertile as regar. Alangudi, Pudukkottai and Arantangi taluks have red soils in which unirrigated groundnut, varagu, ragi, etc. could be raised. Irrigation has made it possible to raise some paddy also.

In Tirumayam taluk especially the sedimentary rocks are covered by a capping of hard laterite. This hard laterite forms a poor soil and hence large tracts are left barren unfit for cultivation. Near Gandarvakottai on the Pudukkottai border are found Cuddalore sand stones, hard heavy sand stones, overlaid by gritty varieties of the same rock having different colours like mottled pale purple yellow and rusty red.

Climate and rainfall

The climate of the District is hot and dry except in the coastal area where the heat is contained to some extent by sea breeze. January and February form a pleasant period with warm days and cool nights. But by the close of February, the climate becomes rather swethe mercury is on the upward trend reaching its peak by the end of May or early June.

Occasional rainfall during this period seldom affects the temperature. During October, with the onset of North East Monsoon the temperature recedes.

Rainfall in Pudukkottai is scanty compared to copious rainfall in the adjoining districts. It gets heavy rain from North East Monsoon. The rainy season falls in four groups:

1. Winter	From January	to	February
2. Summer	From March	to	May
3. South West Monsoon	From June	to	September
4. North East Monsoon	From October	to	December

RAINFALL CONDITIONS OF PUDUKKOTTAI

Sl No	District	Annual Average rain fall Jan-Dec in MM Normal	Rain fall in winter Jan-Feb. in MM			Rain fall summer in MM March-May		Rain fall South-west Monsoon June-Sep. in MM		Rain fall North-East Monsoon in in MM Oct-Dec.		Onset of South-West Monsoon	Onset of North-East Monsoon
			Normal	'90	'91	Normal	1990	Normal	1990	Normal	1990		
1	2	3	4	5	6	7	8	9	10	11	12	13	14
1	Puduk-kottai	910.8	52.0	96.9	33.8	117.6	83.4	342.4	224.9	398.8	243.8	May-June	Oct-Nov

Rivers

The rivers of the district are only jungle streams that remain dry throughout the year. However, mention may be made of VELLAR river which raises in the Velamalai in the Marungapuri tract to the west of the district and falls into the Bay of Bengal to the north of Manalmelkudi in the Arantangi taluk. Pambar river which passes through Tirumayam taluk and Koraiyar river to the west of Rajagiri and the east of Kattalur in the Kulattur Taluk. There are smaller rivers like Agniyar, Uyyakondan, Ambuliyar, Sariyar and Manimuttar.

Mineral and Mining

There are no mineral deposits worth mentioning in the entire area of the district. However, a narrow belt of good grade feldspar and quartz is reported to be available in Kulattur Taluk. Pink granite deposit is reported to be available in Poonamaravati area of Tirumayam Taluk. Reserves of limestone are also available plenty in Adhanakottai area of Alangudi Taluk.

Electricity and Power

Pudukkottai district is one of the few districts in the country, where all the villages (745) and towns (7) have been electrified. The average power consumption is 42.91 million units in the district which draws power from the Mettur Power House. 2413 hamlets have been energized. 1055 Adi Dravidar colonies have also been energized.

Land and Land use Pattern

Half of the total geographical area of the district is being utilized for cultivation and the net area sown is 209,424 hectares.

Weather beaten and poorly endowed Pudukkottai has been officially declared a backward district. This district was under princely rule for a long time. This period no doubt witnessed peace but the area had to remain in isolation, a factor inimical to development.

Forestry

The total area under forest is about 23,999 hectares. The percentage of forests to the total area is 5.1. Forests are mostly found in Poonamaravati and Tirumayam blocks of the district. Eucalyptus, cashew, pulp and fuel wood are the chief products from the forests.

Irrigation

The gross area irrigated is 119,808 hectares including 10,884 hectares irrigated more than once. Source of irrigation for this area is the Cauvery river project canal. The remaining area of the district is dependent entirely on monsoon. There are about 5265 irrigation tanks which cover an area of 85667 hectares. There are also 27 Government Canals having a length of 77 Kms.

The net area irrigated by these canals is 11837 hectares. There are about 179 tube wells and 48058 ordinary wells in this district.

Thiruvarankulam, Arimalam, Gandarvakottai, Pudukkottai, Arantangi and Avadaiyarkoil blocks are better placed in respect of availability of ground water resources.

Agriculture

Pudukkottai's hard earth has called for deep ploughing. The scarcity of water has necessitated broadcast sowing.

Agriculture is the chief occupation of the people in the district. The important food crops grown in the district are paddy, varagu, ragi, maize and Cholam. The important commercial crops grown are groundnut and sugarcane, Jackfruits are grown extensively in Karambakudi and Thiruvarankulam blocks, and mangoes in Arimalam block. Palmyrah palms grow aplenty in the district, particularly in Arantangi taluk.

Trade and Commerce

Into Pudukkottai, a land of modest production and consequently, poor incomes and savings - came the Nattukkottai Chettiars centuries ago. Money-spinners of great dexterity, they advanced credit to Pudukkottai agricultural and artisan classes. With their growing wealth they financed the building of temples and extended patronage to literature and arts. The Nattukkottai Chettiars constitute today one of the foremost non-banking financial intermediaries of the district.

Animal Husbandry

The Cattle wealth of a district is of paramount importance to improve its agricultural resources. The important subsidiary activities carried on by the cultivators and agricultural labourers are dairying, tending sheep and poultry.

Livestock Resources

The aggregate population of cattle and buffaloes is 6 lakhs of which cattle account for nearly 80 percent. One disturbing feature however, has been the phenomenal increase in the stray and scrub cattle population in both categories.

Research programmes now underway in the district livestock farm will help in removing the quality of local stock of cattle sheep, goat, pigs, and poultry birds.

There are 17 veterinary dispensaries 120 key village centres and 81 veterinary sub-centre besides the veterinary hospital in the district. The district has two poultry extension centres situated at Tiruvarankulam and Machuwadi. There is also a bull station which supplies semen to the veterinary institutions for carrying out the artificial insemination work.

Dairy Farming

Dairying is one of the major subsidiary occupations which offers immense scope for development in the district. Alangudi, Tirumayam and part of Kuluttur Taluks are important potential areas for development. The pastures available in many blocks offers good scope for this activity.

There are about 31 milk supply co-operative societies which are affiliated to Pudukkottai milk supply co-operative union of which 21 societies are functioning and supplying milk to the union in the district. In contrast to the heavy demand of 56,000 litres per day, the total production of milk in the district is around 12,500 litres per day. As such dairy farming has a big expansion programme on hand to meet the existing accelerating demand for milk.

Sheep Rearing

Sheep rearing in the district is another important subsidiary activity for a large number of small farmers. The cost of maintaining sheep is low. Intensive sheep farming is done in Arantangi, Avadaiyarkoil, Ponnamaravati, Viralimalai, and Tiruvarankulam blocks. Kilkarisal and

Ramanathapuram are the two suitable breeds of sheep for rearing in the district. In contrast to the heavy demand the production of meat per annum is very low being 500 tones.

The skins are exported outside the State. The availability of pastures and forest in Alangudi, Pudukkottai and Arantangi taluks enhance the potential for developing sheep rearing activities. Though this district has a fairly large number of sheep population, scientific sheep farming is not being practised. It is one of the gainful activities which has been steadily promoted since it is quite popular among small farmers, marginal farmers and landless labourers. The Small Farmer Development Agency and Integrated Dry Land Area Development Project operating in the District are popularising sheep rearing activity among small and marginal farmers and have made provision for subsidy to the participating farmers through banks. There is only one tannery at Pudukkottai with a processing capacity of 1000 hides a month.

Fishery

The length of coastal line of Pudukkottai District is small when compared to the other coastal districts of Tamil Nadu. There are about 16 major fishing villages situated along its 45 kms long coastline in Arantangi taluk. About 2000 fishermen are actively engaged in fishing. Fishing operation is mostly carried out by country boats numbering about 720. However, in recent years mechanised boats have been introduced and at present about 45 mechanised fishing boats are used by fishermen.

The important fish landing centres are Kottaipattinam, Ammapattinam, Pudupattinam, Muttukkadu, Gopalapattinam, Krishnajipattinam and Kattumavadi. The annual fish catch is estimated to be 6500 tonnes. They are skates, catfish, prawns, mackwels and scienids. The catch is sold at interior markets like Pudukkottai, Arantangi and Avadaiyarkoil Towns etc. About half of the quantity of catch is salted, cured and marketed in the interior markets.

There are 10 marine fisherman's Co-operative societies with 2200 members. Inland fishing is mainly confined to tanks and ponds in Alangudi, Tirumayam and Kulattur taluks. The total quantity of fish caught from these sources is about 200 tonnes annually. The tanks in Pudukkottai District though numerous are connected with one another mostly depend on rain and partly on seasonal streams.

Transport

There are no national highways passing through the district. The total length of roads in this district is 3243 kms. comprising 78.10 kms. of State highways, 434.30 kms. of major district roads and 2730.60 kms. of Panchayat roads.

As many as 111 bus routes serve the district of which 19 are town services.

The total length of metre gauge railway line in the district is about 84 kms. with 12 railway stations connecting Pudukkottai town with Tiruchirapalli as also Karaikkudi and Manamadurai in the adjacent Districts. Arantangi is connected with Tiruvarur in the adjacent Thanjavur District. The metre gauge railway line from Madras to Rameswaram runs more or less through the centre of the district, covering the Panchayat unions of Viralimalai, Kunnandarkoil, Annavasal, Tiruvarankulam, Arimalam and Tirumayam. The transport handled by the Railways in the district is very meagre on account of less route length and limited potential for transportation in the hinterland. There are 152 post offices in this District including sub post offices.

Industries

The only industrial tradition in Pudukkottai has been handicrafts. Silk weaving, dyeing, zari, perfumery, manufacture of musical instruments bangles earth, stonework, wood carving. Palm bag handiwork, blanket weaving have been practised in the area since decades.

The district is industrially backward and the three taluks viz., Alangudi, Tirumayam and Kulattur had already been declared by the State Government as individually backward area entitling industrial units to be set up there for a Central subsidy of 15% on fixed capital investment. There are six large scale industries in the district as given below :-

1. M/s. Cauvery Spinning and Weaving Mills Ltd., Cauvery Nagar.
2. M/s. Pudukkottai Textile Mills Ltd., Pudukkottai.
3. M/s. Sri Nadiambal Textile Mills Ltd., Arantangi.
4. M/s. Ramachandran Chemicals Ltd., Kiranur.
5. M/s. Sundaram Industries Ltd., Pudukkottai.
6. Government Printing Press, Pudukkottai.

Among the six large scale industries mentioned above, three are located in Pudukkottai itself.

The main small scale industries in are wood based industries, tinkering, fabrication of metal products, printing and binding, manufacture of agricultural implements, manufacture of cement tiles and other cement products, automobile servicing and repairing and safety matches. A few oil and rice mills are concentrated in Alangudi Taluk, Thiruvarankulam and Pudukkottai blocks.

In addition to the small scale industries there are a number of cottage industries prominent among them are pottery, blacksmith, carpentry, small limekilns, small brick kilns, basket making, rope making and synthetic gem cutting.

Social and Cultural Events

No major social and cultural events in the District during the decade.

Places of Religious Historical and Archaelogical Importanceincluding Places of Tourist Interest

Govenment Museum

The rare collections is the sections of Geology, Zolology, Painting, Anthropology, Epigraphy and Historical records etc., are very interesting and informatic. The beautiful bronze sculptures of various periods are really attractive pieces of this museum.

Sittannavasal

This ancient abode of Jains dating back to the 2nd century B.C. is about 16 kms. from Pudukkottai. It is the oldest uninhabited site in the District. The rock-cut cave temple with its beautiful frescoes and paintings in natural colours as in Ajantha in Maharashtra and stonebeds knovm as Eladipattam, a cave in which the Jain monks were said to have sought refuge in those days are the main attractions. There are a few sculptures of Jain Thirthankaras in the Ardhamandapam and the inner shrine of the cave temple. The ceiling of the Ardhamandapam contains fresco paintings of the 7th Century A.D. Inscriptions of 9th–10th century A.D. are also found in the cave. The cave temple is said to have been excavated in the 7th Century A.D. by the Pallava King Mahendravarman. In the area around Sittannavasal, there are many historical burial sites consisting of kurangupatarai cairns, burial urns and cists etc.

Kudumiyanmalai

It is 20 kms. from Pudukkottai. There are beautiful sculptures and thousand pillar hall in the temple. Its importance can be gleaned from the sheer memory as many as 120 inscriptions in the temple complex. The presiding diety is Sikhagiriswarar. The temple is noted for numerous inscriptions, remarkable among them is the one relating to a musical treatise of the Mahendravarma Pallavan who experimented the Sapthaswara in a veena called Parivardini with 8 strings. There is also a rock-cut temple called Melakkoil which was excavated during the time of Mahendravarma Pallavan.

Its name is explained in a local legend as follows:

A temple priest once gave his sweet heart, some flowers intended for divine worships and when the Ruler of the place came unexpectedly to the temple offered him as Prasadam the flowers that was intended for his sweet heart. The Rajah discovered some hair among them and asked the priest how it got there. To conceal his offence the priest asserted that the God himself had natural hair at the same time praying that he might not be proved untruthful. This prayer was heard, and a kudumi or lock of hair miraculously appeared on the lingam. A small protuberance on the linga idol is still shown to the worshipper as the kudumi that originally appeared to save the priest.

Kodumbalur

This place also known as Muvarkoil is 36 kms. from Pudukkottai and 42 kms. from Trichy. It was formerly the seat of Irukkuveliers who were related to Cholas. Out of the three shrines of Muvarkoil, only two exist now. These temples were built by Budiviramakesan in the 10th Century A.D. The architecture of this temple is unique among the South Indian temples. The sculptures of Kalarimurthi, Gajasamaharamurthi, Ardhanari and Gangadarmurthi etc. are interesting masterpiecs of art. This place was noted for the production of metal vessels and plates. Nearby is the Muchukundeswarar temple of the early Chola period.

Viralimalai

This town lies northwest of Pudukkottai about 40 kms. Throughout the district and even outside, this place is wellknown for the Subramaniar temple on the hill here and is said to exist before 15th century A.D. The principal idol is seated on the peacock with his consorts on either side. Viralimalai has been mentioned in the Tamil book of hymns 'Thiruppugazh'.

Narthamalai

This is a place of historical importance and the headquarters of the Muthuraiya chieftains. The earliest structural stone temple, circular in shape, built by the Muthuraiyar and the Vijayalaya Choleeswaram cave temple built by the Vijayalaya Chola, the first king of the later Cholas are located here. The prehistoric burial grounds and the Kadambarmalai temple of this place are also of tourist importance.

Tirumayam

This place, a taluk headquarters is 19 kms. from Pudukkottai, the district headquarters. It is one of the 108 Divyashetras sung in the Vaishnavite hymns, Divya Prabhandam. It is also one of the 28 Vaishnava pilgrim centres. The fort, the Siva and Vishnu temples are the tourist attractions here. The famous Vaishnavite saint Thirumangai Alwar is supposed to have lived here before the 10th century. The ruins of an old fort exist here and it is said that the Poligar of Panchalankurichi was imprisoned in this fort before he was handed over to the British by the Tondaiman. The Sengirai forest near this palace is significant , for it is believed that this forest was the abode of the demoness Thadakai who was killed by Sri Rama.

The fort played an important role in the history of Tondaiman rulers of Pudukkottai and the British. The erection of this fort in 1687 AD. is attributed to Sethupathy Vijayaraghunatha Tondaiman, the Sethupathy of Ramnad.

Avadaiyarkovil

This place, a taluk Head quarters is 48 kms. from Pudukkottai. This place is noted for sculptures. It

is famous for its Siva temple which is dedicated to God Athmanatha and associated with the Tamil Saint Manickavasagar. The temple is supposed to have been built by this saint whose exquisite image is installed here. The temple is noted for its granite roof work. The sanctum sanctorium is covered with copper plate and is similar to Chidambaram Natarajar temple. A peculiarity in this temple is that it contains no images of the principal deities of Siva and Parvathi and that the worship is done to their pedastals. It is also an important pilgrim centre in South India Pudukkottai and its Unions have a history dating back to ancient times. The extensive prehistoric burial sites close to the town indicate that there was a popular settlement which might have grown into a town of Kalasamangalam.

This town was said to have been built by a Chola king Muchkunda who had his capital at Thirumanur. To the west of Kalasamangalam was Singamangalam. Parts of these two mangalams became the eastern and western halves of modern Pudukkottai.

In 1812 the town was burnt down and rebuilt by Raja Vijaya Raghunatha Thondaiman. The streets were laid out so as to intersect at right angles with the Rajas palace in the centre. In 1813 the town contained three palaces, six terraced houses, 300 tiled houses and 700 thatched houses.

The expansion of the town since its rebuilding in 1812 has been steady and continuous and received considerable impetus during the administration of Sir Sashia Sastriyan (1878-1894). During his time Pudukkottai and other suburbs were built, the streets were relaid, tanks were deepened, cleansed and many public buildings sprang up. The town proper, a densely populated block consists of wide straight streets running east to west and north to south and intersecting one another at right angles.

In the centre is a fort with thick and high ramparts. Within it stands the old palace now no longer used as a place of residence. it now houses a business establishment. Few portions of this fort now exist, as many parts of it have been demolished and shops have sprung up and the majestic view of the fort has been observed now.

Abutting the fort on its eastern side are the temple of Santhananthaswamy and picturesque little Pallavan tank. Outside these run the Rajaveedhi (Raja's Street) probably the best part of the town. Now all Raja Veedhi's formed Bazaar street with business establishments and shops sprung up.

Sri Brihadamba Temple with rock-cut Tank

Tutelary Diety of the Royalty

Pudukkottai

Sri Brihadamba - Gokarnesswar temple at Thirugokarnam suburb of Pudukkottai is one of the important temples in the district.

The goddess was the tutelary diety of the erstwhile Pudukkottai Rajas. "Brihadambadas" or servant of Brihadamba. The last ruler of Pudukkottai was Brihadambadas RajaRajagopala Thondaimanbahadur.

Vijayaragunatha Thodaiman who ruled this State between 1789-1870 A.D. was installed as the ruler at first in the Kudumiyamalai temple and afterwards in the temple of Brihadamba at Thirugokarnam. The coronation of Rajamarthanda Bairava Thondaiman and Raja Rajagopala Thondaiman were also held before the sanctum sanctorium of Goddess Brihadamba.

Raja Vijayaraghunatha Thondaiman was a good composer of music and composed five songs imploring the mercy of Goddess Brihadmba. These songs were known as Pancharathnam or the five gems. These songs were sung regularly when the Raja made his prostrations to the deity.

According to the Pudukkottai State manual the rock-cut shrine of Gokarneswara belongs to the Mahendravarman epoch. The linga is massive and cylindrical. The figures of the huge Ganesa on the south wall of the Ardhamandapam and of Gangadareswara on the north wall are typical Pallava sculptures. On the rock face to the south of the cave are figures of the Sapta matrikas, Ganesa and of Virabhadra. The shrine of Goddess Sri Brihadamba seems to be a very late structure probably within the last few centuries.

Within the temple are shrines to Bakulavaneswara in the form of a lingam, Sri Mangalambika and Dakshinamoorthy. On the top rock along with other shrines, an image which is worshipped is "Jvarahareswara" considered to sthalaviriksha is a small image of Sri Sadasiva Brahmendra.

According to sthalapurnam, the celestial kamadhenu happened to arrive late one day at Indra's court. She was banished from heaven and condemned to lead the life of an ordinary cow on earth, until such time as she could expiate her sins by worshipping Gokarnesa. On reaching the earth she was born as "Kabilai" and sought the hermitage of the sage Kapilamuni at Tirugokarnam to worship Gokarnesa.

Kapilamuni suggested to her that she should bring water daily from the Ganga to perform the holy bath to the lord. kapilai agreed. Once, while on her way to Tirugokarnam from the Ganga, Lord Siva, to test her conviction took the form of a tiger and attacked her. The holy cow which had left her calf at the cave of Kapilamuni promised the tiger that it would soon return after fulfilling two obligations- her performance of Sivapooja, and leaving her calf in the custody of the Siva.

The tiger agreed to this proposal. Kapilai on reaching Tirugokarnam led the calf to the temple and prayed to Lord Siva to protect it. Later after

digging the earth with its horn on the northernside and filled it up with a portion of water that it has brought from the Ganga as a permanent arrangement for the holy bath of the lord. The tank which exists now is known as "Kapilathirtham". With the remaining water she performed the bath to Lord Siva and went back to the tiger.

Siva and Parvathi manifested themselves and carried Kamadhenu to heaven. The Lord Gokarnesa is also known as "Vakulesan", and his consort as Brahanayaki, Perianayaki, and Kalyanasundari. The tanks around the temple are known as Kapila,

Mankama, Lakshmi, Brahma and Indratirthams.

Thiruvappur is another suburb. This area was a centre of silk weaving. The dyers of the place prepared sayawesti or pink dhoti which had high reputation but at present their craft had been lost.

Koilpatti is to the north of Thirugokarnam. Originally a straggling hamlet it is now a new suburb of middle class people. According to a legend the man "Ettaraikombu" village deserted enmasse because the local chieftain attempted to outrage one of their girls. The unfortunate girl committed suicide. She is worshipped in a temple built for her at Koilpatti.

The Darga of Hazrat Syed Shah Parhezi Aulia is held in great veneration by the Muslims of the town. Parhezi Aulia, a prince or chieftain of Yemen in Arabia renounced the world and wondered about the countries in South West Asia and atlast came to India to settle in Pudukkottai in the first half of the 18th century. Many miracles were attributed to him. His sanctity attracted the notice of the Thondaiman ruler who hold him in high esteem and had a tomb raised in his honour after his death. The tomb to the north of the Nainar-tank is that of Tatcha Bibi a Muslim woman who led an ascetic life. The church of the Sacred Heart of Jesus and of the immaculate Heart Mary an elegant and spacious edifice east of Marthandapuram is the principal church of the Pudukkottai Catholic Parish. The foundation stone was laid in January 1908 and it became the Parish Church in 1922.

The Protestant Church at the north end of the town belongs to the Swedish Mission. It was built in 1905 and consecrated in 1906.

The new palace wherein the Collectorate is being housed now, was designed and built by one Mr. Nilakanta Sastriyar, Special Engineer for Palace construction and later State Engineer.

Public office a two storeyed building accommodates District and Sessions courts and other magistrate Courts with a bar room and library. Many offices of the Revenue Department Government press, the Treasury and Post office function from there.

In front of the public office stands a bronze statue of the late Rajah Sir Marthanda Bhairava Thondaiman bahadur, one of the rulers of the erstwhile state.

Adanakkottai

Adanakkottai is a village on the Pudukkottai-Thanjavur Road, 24 kms from Pudukkottai. Those journeying between Pudukkottai and Thanjavur down the years have found in Adanakkottai a convenient resting place enroute.

One set of people taking this road, however, derived no comfort at Adanakkottai. In 1780 and 1781 Hyder Ali had overrun the Tamil Nadu, his irregular cavalry spelling havoc in the tracts through which it pased. Thanjavur had already suffered grievously when the invading horsemen sought to enter the Thondaiman's territories at Adanakkottai. So this villages everlasting credit, it kept the marauders at bay. It did this in two manoeuvres. When the party entered the outskirts of the village, an enterprising Brahmin, Gangadhara, who was a linguist having travelled all over India, accosted the Muslim leader in Hindustani and invited him to partake of a feast that the village would prepare in their honour.

The cavalry exhausted and in hungry sat down for the feast. While doing so a host of Kallars and Odaiyars encircled them. A man concealed himself in the hollow of a tree and shot the commander of Hyder's force dead with an arrow. Panic gripped the invading force which fled quickly when news of the victory of the Thondaiman's forces reached Sir Eyreicoote, the commander in chief who wrote to Thodaiman that "he was gratified beyond measure to hear of the success".

Adanakkottai finds mention in a partially defaced inscription on the walls of a ruined Sasta temple.

Adanakkottai on the fort of Adan's village has been assigned by the Thodaiman's to Brahmins as a inam of which fact the prominent agraharam or Brahmin street today stands a reminder.

Perungalur

One of the centres for iron ore smelting in early times, Perungalur is a village on the Pudukkottai-Thanjavur Road. Situated close to the Agniaru or the Perungalur it has also known an active agricultural tradition.

Perungalur was apparently one of the early Vellala settlements in the Konadu. It belonged alternately to the Sethupathy and the Rajas of Thanjavur before being finally integrated in the Thondaiman's country.

Dedicated to Aiyanar, locally called Malayamarungar, this curious temple enjoys a considerable reputation in the area. The deity is believed locally to have come to Perungalur from Malabar and settled in the village temple. The temple priests are, by tradition, Harijans. After the prayers, they distribute prasadam to the pilgrims who consist of men from all castes including significantly Brahmins.

Porpanaikkottai

Porpanaikkottai (the gold Palm-fort) is 6.5 kms from Pudukkottai town. The name is said to have derived from a legendary palmyra tree near the fort which is supposed to have yielded golden fruits. Believed to have been built around the 13th century it had fallen into decay by the first quarter of the 16th century. The major part of the fort is now razed to the ground and has given place to farms.
But here and there, the ruins can be seen in ellipsis.

Ponparappinan is the title of a Bana chieftain who ruled these parts (Kudumiyamalai) who was called Viramagadhan and Rana-Devan. The name of this Ponparappinankottai into Ponpanaikkottai (meaning ultimately the fort of golden palmyra.)

Pallivasal

The full name of the village is Kattubava-Pallivasal or the tomb of the "forest father". The name is explained by the legend that in the 17th century a Muslim saint of the name Sayyed Fakhruddin Auliya, a native of Arabia belonging to the title of Quiresh, halted near Tirumayam in the course of his wanderings in South India. One day on seeing a group of girls being assaulted in the adjacent forest by a gang of robbers, he intervened and saved their honour. Thus, the name "forest father".

The present shrine which faces south is the gift of Md. Ali Walajah, the nawab of Carnatic; and to the right of it is a mosque. All round the dargah are cloistered halls. Over the tomb is a gummat or dome surrounded by minarets.

Like the famous Dargah at Nagore, Pallivasal is frequented with by Musilims and Hindus and the annual URS is celebrated in the month of Rabhisan.

Nedungudi

Nedungudi is a little town of interest on account of a temple it contains, dedicated to Siva in his Kailasanatha aspect. Built on a mound of earth which is just large enough for the temple car to be dragged on it, the temple acquires an importance at festival times.

The temple car (chariot) is the famous Rath of Jagannatha Puri in Orissa. It is from this huge rath and the imagined massacre of large number of devotees immolating themselves beneath its ponderous wheels that the English word juggernaut came into being.

Puri Jagannath's rath is made of phasi wood and rebuilt every two or three years. That is not the way the car of temples in Tamil Nadu is built. It is much more elaborate and artistic temple car built to last and be highly decorative and depictive.

Only certain timbers are used for the car. Woods used are usually the Iluppai and Paila. They are perishable when exposed for years to wind and weather, as the "Ther" usually is.

One of the finest examples of a superbly carved "Ther" I have seen anywhere is the "Ther" of Nedungudi Siva Temple, "observes M. Krishnan in the District Gazetteer of Pudukkottai of 1983."

Avur

Avur in the 15th and 16th centuries was a sparsely inhabited spot in the territories of Palayakars of Perambur-Kattalur.

A=Cow; and Ur=village. The place was known as the village of cows because of the large number of wild bulls and cows that came to drink water in an oorani on the outskirts of a jungle here.

Father Robert De Nobili of the Madurai Mission extended its jurisdiction to Tiruchirappalli or Tiruchinapoly as it was then called. Frequent sieges and skirmishes between the Muslims and the Nayaks of Trichinapoly forced Father Emmanuel Martins, the missionary then in charge of Trichinopoly to cast about for a quieter place in which to carry on the Mission's activities. The Perambur-Kattalur Palayakars granted him the site at Avur in 1686.

One of the first missionaries at Avur Father Venantins Bouchet who joined the Madurai Mission in 1688, had ambitious plan for the settlement. The Father was convinced that Avur should become a Christian centre. He made good use of the waste land found around the place with contributions of money from local Christians as well as associated in France and with very little help from the Madurai Mission itself. Bouchet brought the work to completion in 1697. The Tondaimans at Pudukkottai showed the same consideration to the Avur Church which the Kattalur Palayakar had.

The chapel was rebuilt by Father Homem who worked amidst enormous dangers and difficulties. He shifted the site from the old spot selected by Bouchet to a new one about two furlongs to the south east. He started the execution of the new construction on a large scale and much on the same plan as the destroyed church.

The work begun by Fr. Homem was conclued in 1747 by his successors. The chapel seen in Avur today is this monument. Built in the form of a cross, 240 feet in length, 38 feet in width and 28 feet in height, its eight columns support a dome 56 feet above the pavement.

When in 1732 the Nawab of Arcot sent an expedition wing Chanda Saheb to exact tribute from the kingdoms of the south: the Tanjore, Madurai and Pudukkottai tracts were gripped by a general turmoil. The awaiting troops roamed the country side "setting the towns on fire, driving away the cattle and destroying the crops".

The celebrated Tamil scholar Father Constant Joseph Beschi was in temporary charge of the Avur church at this time.

Some soldiers of the Thondaiman, having managed to steal some bullocks from the Mughal army not far from Avur, the Mughal soldiers became furious, and coming to the Missionary required him either to return the bullocks immediately or to surrender himself to them as prisoner. The missionary that had to answer the charge was Rev.Fr.Beschi. As getting the bullocks back was not in his power, he quietly submitted to the alternative proposed by the soldiers.

The infuriated soldiers immediately chained him and led him to their camp amidst insults and menaces, and as they found that their prisoner bore all the illtreatment with unruffled equanimity; they became so exasperated that they had him tied, and stripping him of his clothes exposed him to the midday sun. As soon as this however came to the knowledge of the chief, Chanda Saheb, he issued immediate orders for the prisoners release.

The chief tenderly embraced the missionary and asked him to sit by his side. Then he protested that what had happened to him had been without his knowledge. Having intervened the honour paid to the missionary the soldiers, who, a short while before, had insulted him, began also to do him honour. As a matter of fact, the danger the father had incurred because the occasion of his safety and that of the village.

Avur today is not the centre that Bouchet dreamed it would be. But it brings to mind the services and dedication of a series of missionaries who came to this village from distant Europe in what they believed was their ordained mission.

TABLE – 1 (A)

POPULATION AND NUMBER OF VILLAGES, 1991

Sl.No.	Name of C.D. Block	Population of Villages			Number of Villages	
		Persons	Males	Females	Total	Inhabited
1	2	3	4	5	6	7
1	Kunnandarkoil	69,297	34,840	34,457	49	49
2	Annavasal	106,066	52,987	53,079	58	57
3	Viralimalai	104,909	53,078	51,831	54	54
4	Gandarvakottai	68,907	34,364	34,543	35	35
5	Pudukkottai	69,301	34,665	34,636	43	39
6	Thiruvarankulam	134,834	67,483	67,351	72	71
7	Karambakudi	89,992	45,149	44,843	50	49
8	Tirumayam	69,687	33,973	35,714	44	44
9	Ponnamaravati	79,815	38,910	40,905	49	49
10	Arimalam	69,053	33,888	35,165	54	53
11	Arantangi	128,080	63,706,	64,374	94	91
12	Manalmelkudi	73,750	36,713	37,037	72	72
13	Avadaiyarkovil	72,954	36,330	36,624	86	82
	DISTRICT	**1,136,645**	**566,086**	**570,559**	**760**	**745**

Of all the C.D. Blocks in the district Thiruvarankulam is the only Block having highest population of 134,834 (Males 67,483 and Females 67,351) and Arantangi comes next with population of 128,080 (Males 63,076 and Females 64,374) while Gandarvakottai has the least population of 68,907 (Males 34,364 and Females 34,543).

Arantangi has the largest number of inhabited Villages i.e. 91 while Gandarvakottai has only 35 inhabited Villages.

TABLE – 1 (B)

POPULATION AND NUMBER OF TOWNS, 1991

Sl. No.	Name and Civic administration status of t ›wn	Population		
		Persons	Males	Females
1	2	3	4	5
1	Alagapuri (VP)	4,026	1,996	2,030
2	Alangudi (TP)	10,882	5,447	5,435
3	Arantangi (M)	30,327	15,195	15,132
4	Iluppur (TP)	10,795	5,334	5,461
5	Kadiapatti (VP)	4,494	2,200	2,294
6	Kiranur (TP)	8,413	4,198	4,215
7	Ponnamaravati (TP)	11,417	5,524	5,893
8	Pudukkottai (VP)	11,091	5,610	5,481
9	Pudukkottai (M)	99,058	50,192	48,866
	All Towns	**190,503**	**95,696**	**94,807**

Table 1 – B dealing with population and number of Towns, Pudukkottai (M) has highest population in this district with 99,058 (P) 50,192 (M) 48,866 (F) while the population of Alagapuri (VP) is least with 4,026 (P) 1,996 (M) 2,030 (F).

TABLE – 2

NEW TOWNS/TOWNS DECLASSIFIED, MERGED IN 1991 CENSUS

Sl.No.	Name of Town	Population in 1991 Census
1	2	3
a	Added – Pudukkottai (VP)	4,026
b	Declassified	—
c	Wholly merged with others	—

This table reveals that only one town has been recognized as new town in Pudukkottai District during 1991.

TABLE – 3

DECADAL CHANGE IN DISTRIBUTION OF POPULATION

Sl. No.	Taluk/Tehsil	Population						Percentage of decadal (1981-1991) variation			Percentage of urban population	
		1981			1991							
		Total	Rural	Urban	Total	Rural	Urban	Total	Rural	Urban	1981	1991
1	2	3	4	5	6	7	8	9	10	11	12	13
1	Kulattur	254,074	238,769	15,305	299,480	280,272	19,208	+17.87	+17.38	+25.50	6.02	6.41
2	Gandharvakottai	65,235	65,235	—	71,700	71,700	—	+ 9.91	+ 9.91	—	—	—
3	Pudukkottai	147,483	59,531	87,952	176,657	66,508	110,149	+19.78	+11.72	+25.24	59.64	62.35
4	Alangudi	208,096	199,462	8,634	235,708	224,826	10,882	+13.27	+12.72	+26.04	4.15	4.62
5	Tirumayam	208,637	190,087	18,550	229,108	209,171	19,937	+ 9.81	+10.04	+ 7.48	8.89	8.70
6	Arantangi	151,446	128,219	23,227	173,878	143,551	30,327	+14.81	+11.96	+30.57	15.34	17.44
7	Avadaiyarkoil	121,842	121,842	—	140,617	140,617	—	+15.41	+15.41	—	—	—
	All Towns	**1,156,813**	**1,003,145**	**153,668**	**1,327,148**	**1,136,645**	**190,503**	**+14.72**	**+13.31**	**+23.97**	**13.28**	**14.35**

The above table shows the decadal change in distribution of Population. Except Gandarvakottai and Thirumayam taluks rest of the taluks have shown considerable growth rate. Pudukkottai taluk has got the highest percentage of urban population while least has been recorded in Alangudi taluk. Gandarvakottai and Avadaiyarkovil taluks have no urban population. Percentage of decedal variation (1981-1991) is very high as far as Pudukkottai Taluk is concerned, while the population of Kulattur taluk is the highest in the District with 299,480(P) 280,272(M) 19,208(F) respectively.

TABLE – 4

PERCENTAGE DISTRIBUTION OF VILLAGES BY POPULATION RANGES, 1991

Sl. No.	Name of C.D. Blocks	No. of Inhabited villages	No. and percentage of villages in each range (Figures in Parenthesis indicate percentage of villages in each range)					
			Less than 200	200–499	500–1,999	2,000–4,999	5,000–9,999	10,000 and above
1	2	3	4	5	6	7	8	9
1	Kunnandarkoil	49	1 (2.04)	10 (20.41)	27 (55.10)	11 (62.45)	— —	— —
2	Annavasal	57	1 (1.75)	— —	40 (70.18)	14 (24.56)	2 (3.51)	— —
3	Viralimalai	54	— —	1 (1.85)	28 (51.85)	24 (44.45)	1 (1.85)	— —
4	Gandarvakottai	35	— —	1 (2.86)	22 (62.85)	11 (31.43)	1 (2.86)	— —
5	Pudukkottai	[illegible]	[illegible] (15.38)	3 (7.69)	14 (35.90)	14 (35.90)	2 (5.13)	— —
6	Thiruvarankulam	71	1 (1.41)	8 (11.27)	34 (47.89)	25 (35.21)	3 (4.22)	— —
7	Karambakudi	49	1 (2.04)	3 (6.12)	35 (71.43)	8 (16.33)	1 (2.04)	1 (2.04)
8	Tirumayam	44	5 (11.36)	10 (22.73)	16 (36.36)	11 (25.00)	2 (4.55)	— —
9	Ponnamaravati	49	3 (6.12)	12 (24.49)	23 (46.94)	8 (16.33)	3 (6.12)	— —
10	Arimalam	53	15 (28.30)	8 (15.09)	18 (33.97)	8 (15.09)	4 (7.55)	— —
11	Arantangi	91	12 (13.19)	18 (19.78)	35 (38.46)	24 (26.37)	2 (2.20)	— —
12	Manalmelkudi	72	19 (26.39)	19 (26.39)	25 (34.72)	7 (9.72)	— —	2 (2.78)
13	Avadaiyarkovil	82	16 (19.51)	20 (24.39)	40 (48.78)	4 (4.88)	2 (2.44)	— —
	District	**745**	**80 (10.74)**	**113 (15.17)**	**357 (47.92)**	**169 (22.68)**	**23 (3.09)**	**3 (0.40)**

This table depicts the inhabited villages by population range. Out of 745 inhabited villages 357 are in the range of 500-1,999 followed by 169 villages in the range of 2,000-4,999. Low population ranges of less than 200 and 200-499 have 80 and 113 villages. The thickly population ranges of 5,000-9999 and 10,000 + have 23 and 3 villages respectively.

TABLE – 5

DISTRIBUTION OF VILLAGES BY DENSITY

Range of density (per sq.kms)	Total number of villages in each range	Percentage of villages in each density range
1	2	3
0 – 10	2	0.27
11 – 20	2	0.27
21 – 50	10	1.34
51 – 100	51	6.85
101 – 200	259	34.77
201 – 300	195	26.17
301 – 500	145	19.46
501+	81	10.87
Not known	—	—
Total	**745**	**100.00**

This table presents the distribution of villages by density. There are 259 villages in the range of 101-200 while only 2 villages in the range of 0-10 and 11-20 respectively.

TABLE – 6 (A)

SEX RATIO FOR RURAL POPULATION OF C.D. BLOCKS, 1991

Sl.No.	Name of C.D.Block	Number of females per 1,000 males
1	2	3
1	Kunnandarkoil	989
2	Annavasal	1,002
3	Viralimalai	977
4	Gandarvakottai	1,005
5	Pudukkottai	999
6	Thiruvarankulam	998
7	Karambakudi	993
8	Tirumayam	1,051
9	Ponnamaravati	1,051
10	Arimalam	1,038
11	Arantangi	1,011
12	Manalmelkudi	1,009
13	Avadaiyarkovil	1,008
	DISTRICT	**1,008**

It will be observed from table 6A, that there are 8 C.D. Blocks in this District having an adverse sex ratio, while that of Viralimalai C.D. Block's sex ratio is 977 females per 1,000 males.

TABLE – 6 (B)

SEX RATIO FOR TOWNS, 1991

Sl No.	Name of civic administration status of town	Number of females per 1000 males
1	2	3
1	Alagapuri (VP)	1,017
2	Alangudi (TP)	998
3	Arantangi (M)	996
4	Iluppur (TP)	1,024
5	Kadiapatti (VP)	1,043
6	Kiranur (TP)	1,004
7	Ponnamaravati (TP)	1,067
8	Pudukkottai (VP)	977
9	Pudukkottai (M)	974
	All Towns	**991**

Adverse sex ratio has been registered in the following Towns as per the above table.

1Alagapuri (VP) 1,017
2Iluppur (TP 1.024
3Kadiapatti (VP) 1,043
4Kiranur (TP) 1,004
5Poonamaravati (TP) 1,067

TABLE – 7

PROPORTION OF SCHEDULED CASTE POPULATION TO TOTAL POPULATION IN THE VILLAGES

Percentage range of Scheduled Caste population to total population	Number of villages in each range	Percentage of villages in each range
1	2	3
Nil	97	13.02
0 5	65	8.73
6 10	98	13.15
11 15	111	14.90
16 20	90	12.08
21 30	138	18.52
31 and above	146	19.60
Total	**745**	**100.00**

This Table discloses the proportion of Scheduled Caste population to Total population in the villages by ranges. While 97 villages comes under the Nil category the rest of the ranges are fairly represented.

TABLE – 8

PROPORTION OF SCHEDULED TRIBE POPULATION TO TOTAL POPULATION IN THE VILLAGES

Percentage range of Scheduled Tribe population to total population	Number of villages in each range	Percentage of villages in each range
1	2	3
Nil	717	96.24
0-5	28	3.76
6-15	—	—
16-25	—	—
26-35	—	—
36-50	—	—
51 and above	—	—
Total	**745**	**100.00**

This table represents the proportion of Scheduled Tribe population in the villages. Only 28 villages have Scheduled Tribe population in the district which is below 5.

TABLE – 9

PERCENTAGE OF SCHEDULED CASTE/SCHEDULED TRIBE POPULATION IN TOWNS, 1991

Sl. No.	Towns	Total Population	Total Scheduled Caste Population	Total Scheduled Tribe Population	Percentage of Scheduled caste population to total population	Percentage of Scheduled tribe population to total population
1	2	3	4	5	6	7
1	Alagapuri (VP)	4,026	192	—	4.77	—
2	Alangudi (TP)	10,882	909	47	8.35	0.43
3	Arantangi (M)	30,327	1,589	156	5.24	0.51
4	Iluppur (TP)	10,795	2,060	4	19.08	0.04
5	Kadiapatti (VP)	4,494	930	—	20.69	—
6	Kiranur (TP)	8,413	855	3	10.16	0.04
7	Ponnamaravati (TP)	11,417	402	4	3.52	0.04
8	Pudukkottai (VP)	11,091	524	—	4.72	—
9	Pudukkottai (M)	99,058	9,356	139	9.45	0.14
	All Towns	**1,90,503**	**16,817**	**353**	**8.83**	**0.19**

The table 9 dealing with percentage of Scheduled Caste/Scheduled Tribe population in Towns during 1991 Census. Pudukkottai (M) has recorded the highest growth of Scheduled Caste population with 9,356 for its total population of about a lakh (99,058). The percentage of Scheduled Caste population to total population ranks very high (20.69) in Kadiapatti (TP). It is notable that Kiranur (TP) Ponnamaravati (TP) and Iluppur (TP) have recorded the lowest percentage of Scheduled Tribe population to Total population being 0.04 each.

TABLE - 10 (A)

LITERACY RATES BY RURAL POPULATION, 1991
(Excluding Children in the age group 0 – 6)

Sl. No.	Name of C.D. Block	Percentage of Literates		
		Persons	Males	Females
1	2	3	4	5
1	Kunnandarkoil	47.03	61.94	32.05
2	Annavasal	46.92	61.36	32.57
3	Viralimalai	46.16	61.32	30.64
4	Gandarvakottai	46.52	61.22	32.01
5	Pudukkottai	51.70	67.58	35.78
6	Thiruvarankulam	63.42	78.69	48.14
7	Karambakudi	50.76	65.27	36.17
8	Tirumayam	56.01	71.47	41.44
9	Ponnamaravati	51.61	69.87	34.52
10	Arimalam	53.86	69.99	38.45
11	Arantangi	59.23	73.99	44.71
12	Manalmelkudi	63.10	75.85	50.34
13	Avadaiyarkovil	56.53	70.36	42.91
	Total	**53.80**	**68.85**	**38.94**

The figures in this table shows the percentage of literates in the C.D. Blocks coming under this District. Thiruvarankulam C.D. Block has the highest percentage of literates with 63.42% (Males 78.69% and Females 48.14%) while Viralimalai C.D. Block has lowest percentage with 46.16% (Males 61.32% and Females 30.64%).

TABLE – 10 (B)

LITERACY RATES FOR TOWNS, 1991
(Excluding Children in the age group of 0 – 6)

Sl. No.	Name and Civic administration status of town	Percentage of Literates		
		Persons	Males	Females
1	2	3	4	5
1	Alagapuri (VP)	75.61	86.40	64.86
2	Alangudi (TP)	78.50	86.64	70.29
3	Arantangi (M)	80.36	90.43	70.27
4	Iluppur (TP)	69.80	80.68	59.14
5	Kadiapatti (VP)	69.02	81.97	56.74
6	Kiranur (TP)	77.16	86.65	67.53
7	Ponnamaravati (TP)	79.69	87.20	72.79
8	Pudukkottai (VP)	82.52	91.49	73.46
9	Pudukkottai (M)	82.07	89.86	74.07
	All Towns	**80.14**	**89.82**	**71.40**

This table deals with percentage of literates for existing Towns during the 1991 Census. It shows the high percentage of literates among men in Pudukkottai (VP) with 91.49% and female literacy in Pudukkotai (M) with 74.07% and also we can find the low percentage among men in Iluppur (TP) with 80.68% and women in Kadiapatti (VP) with 56.74% of literates respectively.

TABLE – 11 (A)

PERCENTAGE OF MAIN WORKERS, MARGINAL WORKERS AND NON-WORKERS FOR RURAL POPULATION OF C.D. BLOCKS, 1991.

Sl. No.	Name of C.D. Block	Percentage of											
		Main workers to total population			Marginal workers to total population			Total workers to total population			Non-workers to total population		
		Persons	Males	Females	Persons	Males	Females	Persons	Males	Females	Persons	Males	Females
1	2	3	4	5	6	7	8	9	10	11	12	13	14
1	Kunnandarkoil	40.97	57.53	24.22	9.41	1.05	17.86	50.38	58.58	42.08	49.62	41.42	57.92
2	Annavasal	40.93	56.27	25.62	3.25	0.51	5.99	44.18	56.78	31.61	55.82	43.22	68.39
3	Viralimalai	46.92	57.95	35.63	4.62	0.86	8.47	51.54	58.81	44.10	48.46	41.19	55.90
4	Gandarvakottai	42.34	56.98	27.77	6.50	0.98	12.00	48.84	57.96	39.77	51.16	42.04	60.23
5	Pudukkottai	39.95	55.37	24.52	6.41	0.88	11.95	46.36	56.25	36.47	53.64	43.75	63.53
6	Thiruvarankulam	39.73	54.86	24.57	5.07	0.75	9.40	44.80	55.61	33.97	55.20	44.39	66.03
7	Karambakudi	39.80	55.39	24.09	6.76	0.51	13.06	46.56	55.90	37.15	53.44	44.10	62.85
8	Tirumayam	34.80	49.62	20.70	5.85	2.00	9.51	40.65	51.62	30.21	59.35	48.38	69.79
9	Ponnamaravati	42.80	56.07	30.19	6.56	0.57	12.26	49.36	56.64	42.45	50.64	43.36	57.55
10	Arimalam	41.09	55.60	27.12	6.93	1.72	11.94	48.02	57.32	39.06	51.98	42.68	60.94
11	Arantangi	41.63	57.51	25.90	7.61	0.38	14.77	49.24	57.89	40.67	50.76	42.11	59.33
12	Manalmelkudi	36.22	55.96	16.65	5.14	0.32	9.92	41.36	56.28	26.57	58.64	43.72	73.43
13	Avadaiyarkoil	38.60	55.09	22.24	7.12	0.54	13.64	45.72	55.63	35.88	54.28	44.37	64.12
	Total	**40.67**	**55.85**	**25.61**	**6.11**	**0.79**	**11.39**	**46.78**	**56.64**	**37.00**	**53.22**	**43.36**	**63.00**

Table – 11A shows C.D. Blockwise percentage of main workers, marginal workers and Non-workers by sex in Pudukkottai district. The percentage of main workers, marginal workers and non-workers of the district are 40.67, 6.11 and 53.22 respectively. The highest and lowest percentage of Main workers are reported in Viralimalai C.D. Block (46.92%) and Tirumayam C.D. Block (34.80%) respectively. The highest and lowest percentage of Marginal workers are reported in Kunnandarkoil C.D. Block (9.41%) and Annavasal C.D. Block(3.25%) respectively. Regarding Non-workers Tirumayam C.D. Block and Viralimalai C.D. Block have reported the highest (59.35%) and lowest (48.46%) percentage respectively.

TABLE – 11 (B)

PERCENTAGE OF MAIN WORKERS, MARGINAL WORKERS AND NON-WORKERS FOR TOWNS, 1991.

Sl. No.	Name and civic administration status of town	Percentage of											
		Main workers to total population			Marginal workers to total population			Total workers to total population			Non-workers to total population		
		Persons	Males	Females	Persons	Males	Females	Persons	Males	Females	Persons	Males	Females
1	2	3	4	5	6	7	8	9	10	11	12	13	14
1	Alagapuri (VP)	29.41	49.40	9.75	1.44	0.45	2.42	30.85	49.85	12.17	69.15	50.15	87.83
2	Alangudi (TP)	30.12	50.19	10.01	0.64	0.72	0.55	30.76	50.91	10.56	69.24	49.09	89.44
3	Arantangi (M)	28.36	49.51	7.12	0.36	0.16	0.57	28.72	49.67	7.69	71.28	50.33	92.31
4	Iluppur (TP)	35.24	55.17	15.77	1.83	0.06	3.57	37.07	55.23	19.34	62.93	44.77	80.66
5	Kadiapatti (VP)	30.66	52.95	9.28	0.38	0.05	0.70	31.04	53.00	9.98	68.96	47.00	90.02
6	Kiranur (TP)	28.14	48.83	7.52	1.53	0.31	2.75	29.67	49.14	10.27	70.33	50.86	89.73
7	Ponnamaravati (TP)	29.90	53.47	7.80	0.02	0.02	0.02	29.92	53.49	7.82	70.08	46.51	92.18
8	Pudukkottai (VP)	29.44	48.84	9.58	0.44	0.07	0.82	29.88	48.91	10.40	70.12	51.09	89.60
9	Pudukkottai (M)	27.56	47.43	7.15	0.30	0.10	0.51	27.86	47.53	7.66	72.14	52.47	92.34
	All Towns	**27.65**	**49.01**	**8.11**	**0.49**	**0.15**	**0.83**	**29.14**	**49.16**	**8.94**	**70.86**	**50.84**	**91.06**

Table 11B furnishes the particulars of Main workers, Marginal Workers and Non-workers for each town in Pudukkottai district. The district averages are 27.65% for Main Workers, 0.49% for Marginal Workers and 70.86% for Non-wokers. Regarding Main Workers the highest and lowest percentages are reported in Iluppur (TP) (35.24%) and Pudukkottai (M) (27.56%). The highest and lowest percentages of Marginal Workers are reported in Iluppur (TP) (1.83%) and Ponnamaravati (TP)(0.02%). While Non-workers Pudukkottai (M) and Iluppur (TP) have reported the highest (72.14%) and lowest (62.93%) respectively.

TABLE – 12

DISTRIBUTION OF VILLAGES ACCORDING TO THE AVAILABILITY OF DIFFERENT AMENITIES

Sl. No.	Name of C.D. Block	No. of inhabited Villages	No. (With percentage) of villages having one or more of the following amenities							
			Educational	Medical	Drinking water	Post and Telegraph	Market/ Hat	Communi-cations	Approach by pucca road	Power Supply
1	2	3	4	5	6	7	8	9	10	11
1	Kunnandarkoil	49	45 (91.84)	44 (89.80)	49 (100.00)	19 (38.78)	1 (2.04)	28 (57.14)	48 (97.96)	49 (100.00)
2	Annavasal	57	56 (98.25)	51 (89.47)	57 (100.00)	27 (47.37)	— —	40 (70.18)	57 (100.00)	57 (100.00)
3	Viralimalai	54	51 (94.44)	48 (88.89)	54 (100.00)	21 (38.89)	1 (1.85)	34 (62.96)	52 (96.30)	54 (100.00)
4	Gandarvakottai	35	34 (97.14)	9 (27.71)	35 (100.00)	16 (45.71)	1 (2.86)	16 (45.71)	18 (51.43)	35 (100.00)
5	Pudukkottai	39	31 (79.49)	12 (30.77)	39 (100.00)	15 (38.46)	1 (2.56)	32 (82.05)	30 (76.920	39 (100.00)
6	Thiruvarankulam	71	62 (87.32)	22 (30.99)	71 (100.00)	33 (46.48)	7 (9.86)	50 (70.42)	51 (71.83)	71 (100.00)
7	Karambakudi	49	48 (97.96)	21 (42.86)	49 (100.00)	16 (32.65)	6 (12.24)	17 (34.69)	31 (63.27)	49 (100.00)
8	Tirumayam	44	37 (84.09)	9 (20.45)	44 (100.00)	20 (45.45)	5 (11.36)	24 (54.55)	17 (38.64)	44 (100.00)
9	Ponnamaravati	49	46 (93.88)	13 (26.53)	49 (100.00)	25 (51.02)	2 (4.08)	27 (55.10)	22 (44.90)	49 (100.00)
10	Arimalam	53	36 (67.92)	14 (26.42)	53 (100.00)	22 (41.51)	6 (11.32)	30 (55.60)	27 (50.94)	53 (100.00)
11	Arantangi	91	72 (79.12)	27 (29.67)	91 (100.00)	33 (36.26)	5 (5.49)	66 (72.53)	57 (62.64)	91 (100.00)

TABLE – 12 (Contd.)

1	2	3	4	5	6	7	8	9	10	11
12	Manalmelkudi	72	45 (62.50)	11 (15.28)	72 (100.00)	19 (26.39)	2 (2.78)	33 (45.83)	32 (44.44)	72 (100.00)
13	Avadaiyarkovil	82	58 (70.73)	9 (10.98)	82 (100.00)	18 (21.95)	4 (4.88)	30 (36.59)	35 (42.68)	82 (100.00)
	Total	**745**	**621 (83.36)**	**290 (38.93)**	**745 (100.00)**	**284 (38.12)**	**41 (5.50)**	**427 (57.32)**	**477 (64.03)**	**745 (100.00)**

This table 12 contains the detailed account of the distribution of villages according to the availability of various amenities. All the 745 villages in this district have been electrified and drinking water supply is also available to all the villages.While 9 villages each in Gandarvakottai and Tirumayam C.D. Blocks have medical facilities thus showing 27.71 abd 20.45 percentages respectively. On the whole only 290 villages out of 745 have medical facilities. Thus representing bleak picture of 38.93 percentage. Of the existing 745 villages 477 villages are approachable by pucca roads thus representing 64.03 percentage.

TABLE - 13

PROPORTION OF RURAL POPULATION SERVED BY DIFFERENT AMENITIES

Sl. No.	Name of C.D. Block	Total population of inhabited villages in the C.D. Block	Proportion of rural population served by different amenities of							
			Educational	Medical	Drinking water	Post and Telegraph	Market/ Hat	Communi-cations	Approach by pucca road	Power Supply
1	2	3	4	5	6	7	8	9	10	11
1	Kunnandarkoil	69,297	68,259 (98.50)	67,889 (97.98)	69,297 (100.00)	43,844 (63.27)	1,990 (2.87)	53,373 (77.02)	68,849 (99.35)	69,297 (100.00)
2	Annavasal	1,06,066	1,05,430 (99.40)	1,01,470 (95.67)	1,06,066 (100.00)	69,031 (65.08)	— —	87,735 (82.72)	1,06,066 (100.00)	1,06,066 (100.00)
3	Viralimalai	1,04,909	1,02,741 (97.93)	1,00,505 (95.80)	1,04,909 (100.00)	57,536 (54.84)	5,401 (5.15)	75,529 (71.99)	1,00,991 (96.26)	1,04,909 (100.00)
4	Gandarvakottai	68,907	68,503 (99.41)	24,348 (35.33)	68,907 (100.00)	41,674 (60.48)	6,972 (10.12)	36,110 (52.40)	38,326 (55.62)	68,907 (100.00)
5	Pudukkottai	69,301	67,173 (96.92)	36,184 (52.21)	69,301 (100.00)	47,457 (68.48)	2,650 (3.82)	66,008 (95.24)	61,364 (88.54)	69,301 (100.00)
6	Thiruvarangulam	1,34,834	1,28,664 (95.42)	63,302 (45.94)	1,34,834 (100.00)	81,506 (60.44)	26,772 (19.85)	1,01,608 (75.35)	98,007 (72.68)	1,34,834 (100.00)
7	Karambakudi	89,996	89,886 (99.86)	50,721 (56.36)	89,992 (100.00)	52,207 (58.01)	23,413 (26.02)	44,785 (49.77)	68,162 (75.74)	89,992 (100.00)
8	Tirumayam	69,687	67,438 (96.77)	35,904 (51.52)	69,687 (100.00)	56,849 (81.57)	19,253 (27.63)	55,343 (79.41)	45,644 (65.49)	69,687 (100.00)
9	Ponnamaravati	79,815	79,202 (99.22)	36,090 (45.21)	79,815 (100.00)	62,905 (78.81)	5,438 (6.81)	62,407 (78.18)	47,619 (59.66)	79,815 (100.00)
10	Arimalam	69,053	64,444 (93.32)	34,428 (49.86)	69,053 (100.00)	56,473 (81.78)	14,502 (21.00)	60,505 (87.62)	48,822 (70.70)	69,053 (100.00)
11	Arantangi	1,28,080	1,24,486 (97.19)	63,942 (49.92)	1,28,080 (100.00)	74,006 (57.78)	15,002 (11.71)	1,17,792 (91.96)	1,14,792 (89.15)	1,28,080 (100.00)

TABLE - 13 (Contd.)

1	2	3	4	5	6	7	8	9	10	11
12	Manalmelkudi	73,750	67,504 (91.53)	38,206 (51.80)	73,750 (100.00)	46,491 (63.04)	16,254 (22.04)	58,667 (79.55)	54,411 (73.78)	73,750 (100.00)
13	Avadaiyarkovil	72,954	65,122 (89.26)	20,325 (27.86)	72,754 (100.00)	21,148 (42.69)	10,595 (14.52)	41,321 (56.64)	44,671 (61.23)	72,754 (100.00)
	District	**11,36,645**	**10,98,852 (96.68)**	**6,73,314 (59.24)**	**11,36,645 (100.00)**	**7,21,127 (63.44)**	**1,48,242 (13.04)**	**8,61,183 (75.77)**	**897,124 (78.93)**	**11.36,645 (100.00)**

Table - 13 provides C.D Blockwise information about availability of different amenities in proportion to rural population. In Pudukkottai district, the whole population avail drinking water and power supply facilities 96.68% avail education facility, 78.93% avail pucca approach road, 75.77% avail communications facility, 63.44% avail post and telegraph services and 59.24% avail medical services in their villages itself. Compared with other amenities the availability of market/hat facility is very poor as only 13.04% of rural population avail such facility. Only Annavasal C.D.Block has availed at the maximum 3 amenities viz., drinking water, approach by pucca road and power supply in cent percent to their rural population.

TABLE - 14

DISTRIBUTION OF VILLAGES NOT HAVING CERTAIN AMENITIES, ARRANGED BY DISTANCE RANGES FROM THE PLACES WHERE THESE ARE AVAILABLE.

Village not having the amenity of	Number of villages where the amenity is not available and available at a distance of			
	-5 Kms	5 - 10 Kms	10+ Kms	Total (Col.2-4)
1	2	3	4	5
Education	121	3	—	124
Medical	338	92	25	455
Post & Telegraph	423	37	1	461
Market/Hat	361	241	102	704
Communications	295	22	1	318

Table No.14 presents detailed list of distribution of villages not having certain amenities and availability by distance.

Table - 15

DISTRIBUTION OF VILLAGES ACCORDING TO THE DISTANCE FROM THE NEAREST TOWN AND AVAILABILITY OF DIFFERENT AMENITIES

Distance range from the nearest town (in kms)	Number of inhabited villages in each range	Number (with percentage) of villages having the amenity of							
		Educational	Medical	Drinking water	Post & Telegraph	Market/ Hat	Communications	Approach by pucca road	Power supply
1	2	3	4	5	6	7	8	9	10
0 - 5	68	62 (91.18)	38 (55.88)	68 (100.00)	36 (52.94)	2 (2.94)	51 (75.00)	58 (85.29)	68 (100.00)
6 - 15	255	215 (84.31)	114 (44.71)	255 (100.00)	103 (40.39)	12 (4.71)	163 (63.92)	181 (70.98)	255 (100.00)
16 - 50	422	344 (81.52)	138 (32.70)	422 (100.00)	145 (34.36)	27 (6.40)	213 (50.47)	238 (56.40)	422 (100.00)
51+	Nil	Nil	Nil	Nil	Nil	Nil	Nil	Nil	Nil
Total	**745**	**621 (83.36)**	**290 (38.93)**	**745 (100.00)**	**284 (38.12)**	**41 (5.50)**	**427 (57.32)**	**477 (64.03)**	**745 (100.00)**

Table-15 gives information about distribution of villages according to the distance ranges from the nearest town and availability of different amenities. Out of 745 villages in Pudukkottai district, 68 villages have nearest town within 5 Kms and all have drinking water and power supply in cent percent, 255 villages have nearest town between 6 to15 Kms, 422 villages have nearest town between 16 to 50 Kms and all the villages in this range avail the drinking water and power supply facilities respectively. It is seen from the table the villages having nearest town in the distance range of 0-5 Kms avail most of the facilities when compared to other distance range of 6 - 15 Kms and 16 - 50 Kms: respectively.

TABLE - 16

DISTRIBUTION OF VILLAGES ACCORDING TO POPULATION RANGE AND AMENITIES AVAILABLE

Population range	Number of inhabited villages in each range	Number (with percentage) of villages having the amenity of							
		Educational	Medical	Drinking water	Post & Telegraph	Market/ Hat	Communications	Approach by pucca road	Power supply
1	2	3	4	5	6	7	8	9	10
0 - 499	193	93 (48.17)	14 (7.25)	193 (100.00)	13 (6.74)	1 (0.52)	60 (31.09)	66 (34.20)	193 (100.00)
500 - 1999	357	333 (93.28)	147 (41.18)	357 (100.00)	118 (33.05)	9 (2.52)	202 (56.58)	245 (68.63)	357 (100.00)
2000 - 4999	169	169 (100.00)	107 (63.31)	169 (100.00)	127 (75.15)	22 (13.02)	140 (82.84)	143 (84.62)	169 (100.00)
5000 +	26	26 (100.00)	22 (84.62)	26 (100.00)	26 (100.00)	9 (34.62)	25 (96.15)	23 (88.46)	26 (100.00)
Total	**745**	**621 (83.36)**	**290 (38.93)**	**745 (100.00)**	**284 (38.12)**	**41 (5.50)**	**427 (57.32)**	**477 (64.03)**	**745 (100.00)**

This table furnishes the distribution of villages according to the population range and amenities available. Out of 745 inhabited villages, 193 villages have population less than 500. Those 193 villages do have drinking water and power supply facilities whereas, the market facility is meagre which counts to 0.52%. Education facility is in good position, represents 48.17%. Approach by pucca road is 34.20%, communications is 31.09% and medical is 7.25%, post and telegraph is 6.74% respectively. 357 villages come under the population range of 500-1999. In this range also the drinking water facility and power supply facility are cent percent. Next to this is education facility which is 93.28%, approach by pucca road is 68.63%, communications is 56.58%, medical 41.18%, post and telegraph 33.05% and market 2.52%. The 169 villages which falls in the population range of 2000-4999 seems to be more facilitated than others. Education, drinking water and power supply are available in all the villages. Except market/hat facility the other facilities are availed by more than 60% of the villages. The 26 villages which have 5000 and above population have cent percent education, drinking water, post and telegraph and power supply facilities. Similar to the previous range except market/hat facility, the other facilities are availed by more than 80% of the villages. While viewing the district as a whole the market/hat facility is very poor.

TABLE - 17

Distribution of villages According to Land Use

Sl. No.	Name of the C.D. Block	No. of inhabited villages	Total area	Percentage of cultivable area to total area	Percentage of irrigated area to total cultivable area
1	2	3	4	5	6
1	Kunnandarkoil	49	37,023.28	57.27	38.54
2	Annavasal	57	44,766.24	44.58	48.02
3	Viralimalai	54	49,521.51	47.42	34.53
4	Gandarvakottai	35	32,026.17	66.69	35.64
5	Pudukkottai	39	27,326.97	55.58	48.43
6	Thiruvarankulam	71	35,942.96	64.76	46.91
7	Karambakudi	49	27,108.06	70.24	27.09
8	Tirumayam	44	28,630.33	50.23	46.87
9	Ponnamaravati	49	33,186.36	54.37	37.33
10	Arimalam	53	28,177.74	55.27	45.44
11	Arantangi	91	39,934.06	62.03	47.46
12	Manalmelkudi	72	25,251.95	46.72	85.65
13	Avadaiyarkovil	82	40,983.15	44.03	77.51
Total		**745**	**449,878.78**	**54.71**	**46.93**

Figures set out in this table reflects the distribution of villages according to land use. With 54 inhabited villages, Viralimalai C.D. Block has the maximum total area of 49521.51 hectares of land while Manalmelkudi with 72 inhabited villages has the minimum of 25251.95 hectares of land in the district. Maximum 70.24% and minimum 44.03 percentage of cultivable area to total area of the C.D. Blocks are reported in Karambakudi C.D. Block and Avadaiyarkovil C.D. Block respectively. Likewise percentage of irrigated area to total cultivable area are reported in Manalmelkudi C.D. Block 85.65% and Karambakudi C.D. Block 27.09% respectively. The District's percentage of cultivable area to total area and irrigated area to total cultivable area are 54.71 and 46.93 respectively.

TABLE - 18

PER CAPITA RECEIPT & EXPENDITURE IN TOWNS

Sl. No.	Class, Name and Civic Administration Status of town	Per Capita								
		Receipt (in '00 Rs.)			Expenditure (in '00 Rs.)					
		Total Receipt	Receipt through taxes	Receipt from all other sources	Total expenditure	General adminis-tration	Expenditure on public health & conveniences	Public works	Expenditure on public institutions	Other aspects
1	2	3	4	5	6	7	8	9	10	11
1	VI Alagapuri (VP)	17.39	8.70	8.69	9.07	0.37	3.63	0.25	1.27	3.55
2	IV Alangudi (TP)	99.83	15.95	83.88	86.93	15.90	27.38	12.30	—	31.35
3	III Arantangi (M)	183.14	41.85	141.29	171.96	16.22	41.71	9.96	22.00	82.07
4	IV Iluppur (TP)	41.37	18.00	23.37	80.06	12.53	2.33	4.23	—	60.97
5	VI Kadiapatti (VP)	147.98	23.37	124.61	218.96	70.31	105.70	15.58	—	27.37
6	V Kiranur (TP)	96.49	19.52	76.97	113.19	16.75	2.04	83.03	—	11.37
7	IV Ponnamaravati (VP)	85.81	14.64	71.17	88.96	22.49	19.52	22.42	—	24.53
8	IV Pudukkottai (VP)	20.06	4.78	15.28	33.02	00.48	—	27.44	4.92	0.18
9	II Pudukkottai (M)	156.42	46.59	109.83	168.52	22.58	46.07	13.44	5.09	81.34
	All Towns	**132.97**	**35.57**	**97.40**	**142.11**	**19.72**	**36.13**	**16.49**	**6.46**	**63.31**

Table-18 shows the percapita receipt and expenditure in each town. On receipts side, the receipt through taxes and from other sources are furnished, while on the expenditure side, the total expenditure incurred on general administration, on public health and conveniences, public works, public institutions and on other aspects are furnished. Out of 9 towns in Pudukkottai district, in 6 towns the expenditure is more than the receipt. Arantangi (M) is getting the highest amount by way of receipt (183.14) and Alagapuri (VP) is getting the lowest receipt (17.39). On expenditure side Kadiapatti (VP) incurs the highest of (218.96) and Alagapuri (VP) incurs the lowest of (9.07).

TABLE - 19

SCHOOLS PER TEN THOUSAND POPULATION IN TOWNS

Sl. No.	Class, Name and Civic Administration Status of Town	Number per ten thousand population			
		Higher Secondary/ Inter/PUC/Junior College	Secondary/ Matriculation	Junior Secondary/ Matriculation	Primary
1	2	3	4	5	6
1	VI Alagapuri (VP)	2.48	2.48	7.45	14.90
2	IV Alangudi (TP)	0.92	1.84	1.84	5.51
3	III Arantangi (M)	0.66	0.66	1.65	3.63
4	IV Iluppur (TP)	0.93	0.93	0.93	3.71
5	VI Kadiapatti (VP)	2.23	2.23	2.23	11.13
6	V Kiranur (TP)	2.38	2.38	3.57	4.57
7	IV Ponnamaravati (TP)	0.88	1.75	1.75	3.50
8	IV Pudukkottai (VP)	—	—	—	0.90
9	II Pudukkottai (M)	0.40	0.61	1.11	1.62
	All Towns	**0.68**	**0.89**	**1.47**	**2.99**

This table deals with existence of educational institutions per ten thousand population in towns. Alagapuri (VP) stands first in respect of Higher Secondary/Secondary/Matric/Junior Secondary and Primary Schools per 10,000 population while Pudukkottai (M) lags behind with 0.40, 0.61, 1.11 and 1.62 respectively. Pudukkottai (VP) is the only Town in this district showing dismal picture of primary Schools with 0.90.

TABLE - 20

NUMBER OF BEDS IN MEDICAL INSTITUTIONS IN TOWNS

Sl. No.	Class, Name and Civic Administration Status of Town		Number of Beds in Medical Institutions per 1,000 Population
1	VI	Alagapuri (VP)	7.45
2	IV	Alangudi (TP)	2.02
3	III	Arantangi (M)	4.55
4	IV	Iluppur (TP)	2.87
5	VI	Kadiapatti (VP)	1.11
6	V	Kiranur (TP)	1.43
7	IV	Ponnamaravati (TP)	4.38
8	IV	Pudukkottai (VP)	—
9	II	Pudukottai (M)	5.98
		All Towns	**4.62**

This Table shows the avilability of beds in Medical Institutions in towns. Alagapuri (VP) in this district can boast of highest number of beds with 7.45 per 1,000 Population followed by Pudukkottai (M) with 5.98 per 1,000 population.

TABLE - 21

PROPORTION OF SLUM POPULATION IN TOWN

Class, Name and Civic Administration Status of Town*	Proportion of the Slum Population to toal population of the town	Density in Slums (per sq. Km.)
1	2	3
1 II Pudukkottai (M)	18.84	1721.82

* For Class I and II towns only

This Table is giving relevant statistical information in respect of proportion of Slum Population in Pudukkottai (M) and its density.

TABLE - 22

MOST IMPORTANT COMMODITY MANUFACTURED, IMPORTED AND EXPORTED IN TOWNS

Sl. No.	Class, Name and Civic Administration Status of Town		Most Important Commodity		
			Manufactured	Exported	Imported
1	VI	Alagapuri (VP)	Groundnut	Paddy	Pulses
2	IV	Alangudi (TP)	Groundnut Oil	Groundnut Oil	—
3	III	Arantangi (M)	—	Cash Crops	—
4	IV	Iluppur (TP)	Artificial Diamond	Artificial Diamond	Paddy
5	VI	Kadiapatti (VP)	—	—	—
6	V	Kiranur (TP)	Aluminium Vessels	Groundnut Oil	Vegetables
7	IV	Ponnamaravati (TP)	Fruniture	—	—
8	IV	Pudukkottai (VP)	—	—	—
9	II	Pudukkottai (M)	chewing Tobacco	Chewing Tobacco	Chillies

Table 22 furnishes the comprehensive list of commodities manufactured, imported and exported in Towns of Pudukkottai district.

PART – A

SECTION - I VILLAGE DIRECTORY

PART – A

SECTION - I VILLAGE DIRECTORY

Note explaining the codes used in Village Directory

NA .. Information not available

Educational

P .. Primary or Elementary School
M .. Junior Secondary or Middle School
M .. Matriculation or Secondary School
PUC .. Higher Secondary/Intermediate/Pre-University/Junior College
C .. College, Any college (Graduate level and above like Arts, Science, Commerce, etc.)
I .. Industrial School
Tr .. Training School
AC .. Adult Literacy Class/Centre
O .. Other educational institutions. These include Sanskrit Pathshala, Senior Basis School, Makhtab, etc.

Medical

H .. Hospital
MCW .. Maternity and Child Welfare Centre
MH .. Maternity Home
CWC .. Child Welfare Centre
HC .. Health Centre
PHC .. Primary Health Centre
PHS .. Primary Health Sub-Centre
O .. Others
D .. Dispensary
FPC .. Family Planning Centre
TB .. T.B. Clinic
NH .. Nursing Home
RP .. Registered Private Practitioner
SMP .. Subsidised Medical Practitioner
CHW .. Community Health Worker

Drinking water

T .. Tap
W .. Well
TK .. Tank
TW .. Tube well
HP .. Hand pump
R .. River
F .. Fountain
C .. Canal
L .. Lake
S .. Spring
N .. Nallah
O .. Others

Post and Telegraph

PO .. Post Office
TO .. Telegraph Office
PTO .. Post and Telegraph Office
Phone .. Telephone connection

Communications

BS .. Bus Stand
RS .. Railway Station
NW .. Navigable waterways (including river, canal, back-waters, etc.)

Approach to village

PR .. Pucca Road
KR .. Kachcha Road
NR .. Navigable River
NC .. Navigable canal
NW .. Navigable Waterway (other than river or canal)

Power Supply

ED .. Electricity for Domestic purpose
E Ag .. Electricity for Agriculture
EO .. Electricity for other purposes like industrial, commercial etc.
EA .. Electricity for all purposes listed above

Irrigated by source

GC .. Government canal
PC .. Private canal
W .. Well (without electricity)
WE .. Well (with electricity)
TW .. Tube well (without electricity)
TWE .. Tube well (with electricity)
TK .. Tank
R .. River
L .. Lake
WF .. Water fall
O .. Others
T .. Total

TAMIL NADU

KULATTUR TALUK

PUDUKKOTTAI DISTRICT

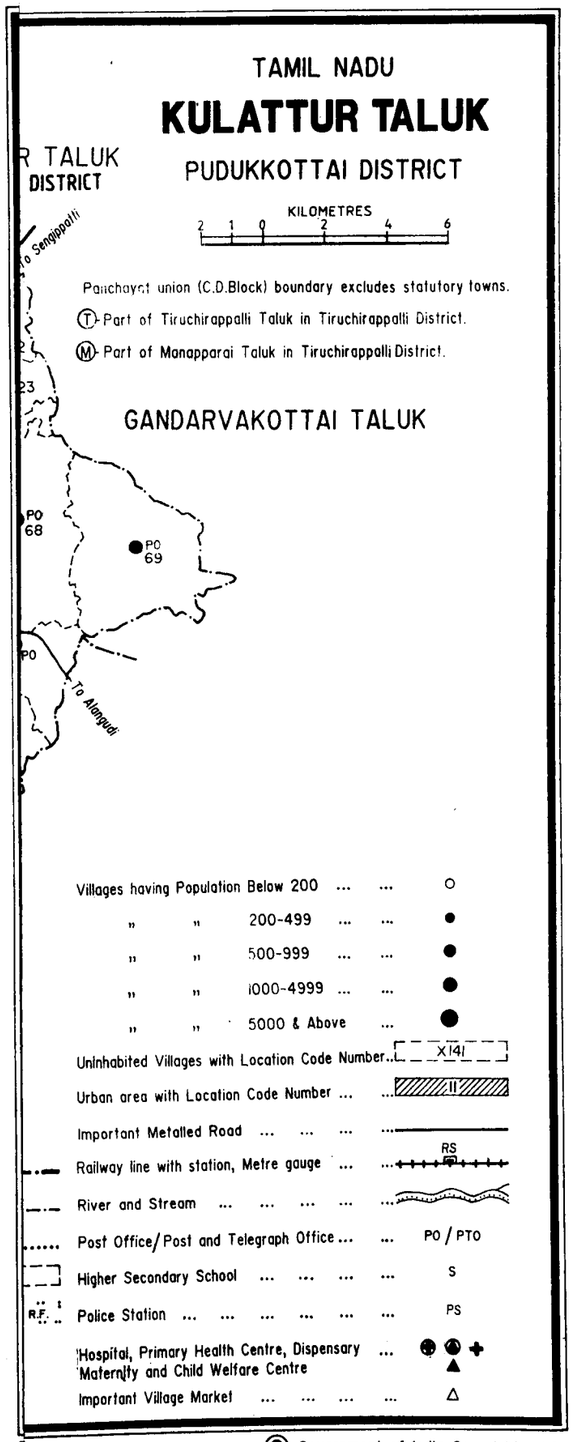

© Government of India Copyright, 1996.

1. KUNNANDARKOIL COMMUNITY DEVELOPMENT BLOCK

Alphabetical list of villages
0010: Kunnandarkoil C.D.Block

Sl. No.	Name of Village	1991 Census		1981 Census	
		Location Code (Manual)	Location Code (Computer)	Location Code (Manual)	Location Code (Computer)
1	Andakkulam	23/14/1/109	23/14/0010/1090	20/13/1/109	20/13/0010/1090
2	Brihadambalpuram	23/14/1/76	23/14/0010/0760	20/13/1/76	20/13/0010/0760
3	Chettipatti	23/14/1/17	23/14/0010/0170	20/13/1/17	20/13/0010/0170
4	Kadambavayal	23/14/1/74	23/14/0010/0740	20/13/1/74	20/13/0010/0740
5	Kannangudi	23/14/1/19	23/14/0010/0190	20/13/1/19	20/13/0010/0190
6	Kattukottaipatti	23/14/1/21	23/14/0010/0210	20/13/1/21	20/13/0010/0210
7	Killanur	23/14/1/72	23/14/0010/0720	20/13/1/72	20/13/0010/0720
8	Killukottai	23/14/1/22	23/14/0010/0220	20/13/1/22	20/13/0010/0220
9	Killukulavoipatti	23/14/1/24	23/14/0010/0240	20/13/1/24	20/13/0010/0240
10	Kiranur	23/14/1/61	23/14/0010/0610	20/13/1/61	20/13/0010/0610
11	Kolathur	23/14/1/77	23/14/0010/0770	20/13/1/77	20/13/0010/0770
12	Kunnandarkoil	23/14/1/67	23/14/0010/0670	20/13/1/67	20/13/0010/0670
13	Lekkanapatti	23/14/1/80	23/14/0010/0800	20/13/1/80	20/13/0010/0800
14	Mangathevanpatti	23/14/1/75	23/14/0010/0750	20/13/1/75	20/13/0010/0750
15	Marudur	23/14/1/63	23/14/0010/0630	20/13/1/63	20/13/0010/0630
16	Melappuduvayal	23/14/1/60	23/14/0010/0600	20/13/1/60	20/13/0010/0600
17	Minnathur	23/14/1/69	23/14/0010/0690	20/13/1/69	20/13/0010/0690
18	Muttampatti	23/14/1/115	23/14/0010/1150	20/13/1/115	20/13/0010/1150
19	Nanjur	23/14/1/62	23/14/0010/0620	20/13/1/62	20/13/0010/0620
20	Narangiyanpatti	23/14/1/116	23/14/0010/1160	20/13/1/116	20/13/0010/1160
21	Odukkur	23/14/1/78	23/14/0010/0780	20/13/1/78	20/13/0010/0780
22	Oduvampatti	23/14/1/65	23/14/0010/0650	20/13/1/65	20/13/0010/0650
23	Padipatti	23/14/1/81	23/14/0010/0810	20/13/1/81	20/13/0010/0810
24	Perambur	23/14/1/71	23/14/0010/0710	20/13/1/71	20/13/0010/0710
25	Perungudipatti	23/14/1/101	23/14/0010/1010	20/13/1/101	20/13/0010/1010
26	Puliyur	23/14/1/28	23/14/0010/0280	20/13/1/28	20/13/0010/0280
27	Rakkadanpatti	23/14/1/25	23/14/0010/0250	20/13/1/25	20/13/0010/0250

0010: Kunnandarkoil C.D.Block (Contd.)

Sl. No.	Name of Village	1991 Census		1981 Census	
		Location Code (Manual)	Location Code (Computer)	Location Code (Manual)	Location Code (Computer)
28	Sathinipatti	23/14/1/110	23/14/0010/1100	20/13/1/110	20/13/0010/1100
29	Seemanur	23/14/1/107	23/14/0010/1070	20/13/1/107	20/13/0010/1070
30	Senaiyakkudi	23/14/1/108	23/14/0010/1080	20/13/1/108	20/13/0010/1080
31	Sengalur	23/14/1/20	23/14/0010/0200	20/13/1/20	20/13/0010/0200
32	Siranganpatti	23/14/1/112	23/14/0010/1120	20/13/1/112	20/13/0010/1120
33	T. Kilayur	23/14/1/26	23/14/0010/0260	20/13/1/26	20/13/0010/0260
34	Tayinipatti	23/14/1/102	23/14/0010/1020	20/13/1/102	20/13/0010/1020
35	Thenmavur	23/14/1/68	23/14/0010/0680	20/13/1/68	20/13/0010/0680
36	Thennangudi	23/14/1/114	23/14/0010/1140	20/13/1/114	20/13/0010/1140
37	Udayalipatti	23/14/1/66	23/14/0010/0660	20/13/1/66	20/13/0010/0660
38	Ulagangattanpatti	23/14/1/23	23/14/0010/0230	20/13/1/23	20/13/0010/0230
39	Uppiliyakkudi	23/14/1/105	23/14/0010/1050	20/13/1/105	20/13/0010/1050
40	Uthchani	23/14/1/113	23/14/0010/1130	20/13/1/113	20/13/0010/1130
41	Vadugappatti	23/14/1/79	23/14/0010/0790	20/13/1/79	20/13/0010/0790
42	Vaithur	23/14/1/111	23/14/0010/1110	20/13/1/111	20/13/0010/1110
43	Valamangalam	23/14/1/106	23/14/0010/1060	20/13/1/106	20/13/0010/1060
44	Valiyampatti	23/14/1/64	23/14/0010/0640	20/13/1/64	20/13/0010/0640
45	Vathanakottai	23/14/1/70	23/14/0010/0700	20/13/1/70	20/13/0010/0700
46	Vathanakurichchi	23/14/1/117	23/14/0010/1170	20/13/1/117	20/13/0010/1170
47	Veerakkudi	23/14/1/73	23/14/0010/0730	20/13/1/73	20/13/0010/0730
48	Vellaipillayarpatti	23/14/1/18	23/14/0010/0180	20/13/1/18	20/13/0010/0180
49	Visalur	23/14/1/27	23/14/0010/0270	20/13/1/27	20/13/0010/0270

VILLAGE AMENITIES

Kunrandarkoil

Location Code No.	Name of village	Total area of the village (in hects.)	Total population and No. of households	Amenities available (if not available within the village, a dash (-) is shown in the column and next to it in brackets the distance in broad ranges viz. -5 kms., 5-10 kms. and 10+ kms. of the nearest place where the facility is available is given.)				
				Educational	Medical	Drinking water (potable)	Post and telegraph	Day or days of market/ hat, if any
1	2	3	4	5	6	7	8	9
								KULATTUR
170	Chettipatti	1942.56	2022 (405)	P(1),AC(3)	CWC(2)	W,TK	-(-5)	-(10+)
180	Vellaipillayarpatti	220.78	360 (70)	P(1),AC(1)	-(-5)	W,TK	-(-5)	-(10+)
190	Kannangudi	778.97	909 (167)	P(1),AC(2)	CWC(2), HC(1)	W	PO	-(10+)
200	Sengalur	1144.79	2195 (446)	P(2),M(1), AC(2)	CWC(1)	W,TK	PO,Phone	-(10+)
210	Kattukottaipatti	316.09	416 (78)	-(-5)	-(-5)	W,TK	-(-5)	-(10+)
220	Killukotti	1002.06	1936 (414)	P(3),M(2), H(1),AC(3)	CWC(1), HC(1)	W,TK	PO,Phone	-(10+)
230	Ulagangattanpatti	346.10	464 (86)	P(1),AC(2)	CWC(2)	W,TK	-(-5)	-(10+)
240	Killukulavoipatti	465.51	731 (136)	P(1),AC(2)	MH(1), CWC(3)	W,TK	-(-5)	-(10+)
250	Rakkadanpatti	422.27	1202 (255)	P(1),AC(2)	CWC(2)	W	-(-5)	-(10+)
260	T. Kilayur	1204.09	2432 (462)	P(3),AC(3)	CWC(3)	W,TK,HP	PO,Phone	-(5-10)
270	Visalur	348.01	727 (154)	P(1),AC(2)	CWC(2)	W	-(-5)	-(5-10)
280	Puliyur	1655.76	2713 (606)	P(3),M(1), AC(1)	CWC(2), HC(1)	TW	PO,Phone	-(5-10)
600	Melappuduvayal	802.53	1888 (375)	P(2),AC(2)	CWC(2)	W,TK,HP	-(-5)	-(-5)
610	Kiranur	342.78	1990 (400)	P(1),AC(2)	CWC(1)	W,TK,HP	-(-5)	MON
620	Nanjur	806.91	1559 (309)	P(2),AC(1)	CWC(1), HC(1)	W,HP	PO	-(-5)

DIRECTORY AND LAND USE

C.D. Block

Communications (Bus Stop, Railway station, Waterway)	Approach to village	Nearest town and distance (in kms.)	Power supply	Land Use (i.e. area under different types of land use in hectares rounded upto two decimal places)				
				Forest	Irrigated by source	Un irrigated	Culturable waste (including gauchar & groves)	Area not available for cultivation
10	11	12	13	14	15	16	17	18
TALUK (PART)								
-(-5)	PR	Kiranur (12)	ED,EAG	106.20	T(449.52),TK(449.52)	687.48	43.12	656.24
-(-5)	PR	Kiranur (15)	ED,EAG	—	T(43.11),TK(43.11)	13.25	37.09	127.33
BS	PR	Kiranur (15)	ED,EAG	—	T(170.55),TK(170.55)	339.15	34.45	234.82
BS	PR	Kiranur (18)	ED,EAG	—	T(659.02),TK(659.02)	20.15	81.80	383.82
-(-5)	PR	Kiranur (19)	ED,EAG	—	T(65.15),TK(65.15)	153.20	8.08	89.66
BS	PR	Kiranur (20)	ED,EAG	174.27	T(123.36),TK(123.36)	473.16	36.98	194.29
-(-5)	PR	Kiranur (23)	ED,EAG	—	T(30.97),TK(30.97)	179.45	62.60	73.08
BS	PR	Kiranur (19)	ED,EAG	—	T(81.51),TK(81.51)	220.68	30.43	132.89
BS	PR	Pudukkottai (22)	ED,EAG	—	T(71.00),TK(71.00)	231.00	9.83	110.44
BS	PR	Kiranur (16)	ED,EAG	12.94	T(282.77),TK(282.77)	296.43	183.36	428.59
BS	PR	Kiranur (15)	ED,EAG	—	T(118.81),TK(118.81)	124.88	27.80	76.52
BS	PR	Kiranur (15)	ED,EAG	—	T(288.30),TK(288.30)	669.33	172.32	525.81
BS	PR	Kiranur (1)	ED,EAG	—	T(170.55),TK(170.55)	353.82	123.56	154.60
BS	PR	Kiranur (3)	ED,EAG	—	T(72.42),TK(72.42)	147.32	35.40	87.64
BS	PR	Kiranur (3)	ED.EAG	—	T(237.69),TK(237.69)	322.95	36.14	210.13

Kunnandarkoil

Location Code No	Name of village	Total area of the village (in hects.)	Total population and No. of households	Amenities available (if not available within the village, a dash (-) is shown in the column and next to it in brackets the distance in broad ranges viz. -5 kms., 5-10 kms. and 10+ kms. of the nearest place where the facility is available is given.)				
				Educational	Medical	Drinking water (potable)	Post and telegraph	Day or days of market/hat, if any
1	2	3	4	5	6	7	8	9
								KULATTUR
630	Marudur	330.60	474 (101)	P(2),AC(2)	CWC(1)	W,TK	-(-5)	-(-5)
640	Valiyampatti	1136.23	1669 (317)	P(2),AC(2)	CWC(2), HC(2)	W,TW,HP	-(-5)	-(5-10)
650	Oduvampatti	750.20	1643 (324)	P(1),AC(2)	CWC(2)	W,TK,HP	PO,Phone	-(5-10)
660	Udayalipatti	1492.46	2140 (416)	P(2),AC(2)	CWC(2), HC(1)	W,TK,TW	PO,Phone	-(5-10)
670	Kunnandarkoil	276.14	1378 (265)	P(2),M(1), AC(2)	CWC(2)	W,TK	PO,Phone	(5-10)
680	Thenmavur	1984.83	3675 (722)	P(3),AC(3)	CWC(2), HC(1)	W,TK	PO,Phone	-(5-10)
690	Minnathur	1804.92	3256 (655)	P(4),AC(3)	CWC(4), HC(1)	T,TK	PO,Phone	-(5-10)
700	Vathanakottai	1354.86	1299 (282)	P(1),AC(2)	CWC(1)	TW	PO	-(5-10)
710	Perambur	852.22	1303 (252)	P(1),AC(2)	CWC(1)	W,TK	-(-5)	-(5-10)
720	Killanur	927.92	1732 (338)	P(1),AC(2)	CWC(1), HC(1)	W,TK	PO	(5-10)
730	Veerakkudi	1087.06	1567 (335)	P(3),AC(2)	CWC(2)	W,TK,HP	-(-5)	-(5-10)
740	Kadambavayal	92.81	205 (39)	-(-5)	-(-5)	W,TK	-(-5)	-(5-10)
750	Mangathevanpatti	974.11	1581 (316)	P(2),AC(2)	CWC(2)	W,TK,HP	-(-5)	-(-5)
760	Brihadambalpuram	297.67	282 (57)	P(1),AC(3)	CWC(2)	W,TK,HP	-(-5)	-(-5)
770	Kolathur	1242.75	3834 (774)	P(3),M(1), AC(4)	CWC(2), HC(3)	TW,HP	PO, Phone	-(-5)
780	Odukkur	844.67	1602 (336)	P(1),AC(2)	CWC(2)	W,TK	PO	-(-5)
790	Vadugappatti	274.48	389 (73)	-(-5)	-(-5)	W,TK	-(-5)	-(-5)
800	Lekkanapatti	407.37	824 (197)	P(1),AC(1)	CWC(2)	W,HP	-(5-10)	-(5-10)
810	Padipatti	518.87	814 (164)	P(1),AC(1)	CWC(2)	W,HP	-(5-10)	-(5-10)

C.D. Block

Communications (Bus Stop, Railway station, Waterway)	Approach to village	Nearest town and distance (in kms.)	Power supply	Land Use (i.e. area under different types of land use in hectares rounded upto two decimal places)				
				Forest	Irrigated by source	Un irrigated	Culturable waste (including gauchar & groves)	Area not available for cultivation
10	11	12	13	14	15	16	17	18
TALUK (PART)								
BS	PR	Kiranur (4)	ED,EAG	—	T(78.78),TK(78.78)	173.41	38.16	40.25
-(-5)	PR	Kiranur (9)	ED,EAG	0.76	T(203.67),TK(203.67)	449.79	159.72	322.29
BS	PR	Kiranur (8)	ED,EAG	—	T(194.92),TK(194.92)	198.67	76.43	280.18
BS	PR	Kiranur (16)	ED,EAG	48.13	T(185.37),TK(185.37)	580.45	41.03	637.48
BS	PR	Kiranur (12)	ED,EAG	—	T(79.56),TK(79.56)	72.70	30.03	93.85
BS	PR	Kiranur (19)	ED,EAG	—	T(302.13),TK(302.13)	1086.18	97.15	499.37
BS	PR	Pudukkottai (37)	ED,EAG	—	T(295.07),TK(295.07)	892.55	175.60	441.70
BS	PR	Kiranur (10)	ED,EAG	339.96	T(225.31),TK(225.31)	422.37	120.03	247.19
-(-5)	PR	Pudukkottai (24)	ED,EAG	—	T(115.27),TK(115.27)	415.39	116.58	204.98
BS	PR	Pudukkottai (21)	ED,EAG	—	T(256.39),TK(256.39)	327.84	136.91	206.78
-(-5)	PR	Kiranur (8)	ED,EAG	—	T(243.58),TK(243.58)	255.48	368.94	219.06
-(-5)	PR	Kiranur (10)	ED,EAG	—	T(24.78),TK(24.78)	8.88	2.84	56.31
-(-5)	PR	Kiranur (4)	ED,EAG	2.50	T(222.75),TK(222.75)	383.53	126.33	239.00
-(-5)	PR	Kiranur (3)	ED,EAG	—	T(67.14),TK(67.14)	127.09	46.00	57.44
BS	PR	Kiranur (1)	ED,EAG	75.87	T(275.55),TK(275.55)	407.46	76.91	406.96
BS	PR	Kiranur (4)	EA	—	T(333.15),TK(333.15)	112.07	104.07	295.38
-(-5)	PR	Kiranur (4)	ED,EAG	—	T(61.40),TK(61.40)	115.67	21.26	76.15
BS	PR	Kiranur (9)	EA	—	T(52.24),TK(52.24)	172.97	67.39	114.77
-(-5)	PR	Kiranur (10)	ED,EAG	—	T(86.85),TK(86.85)	181.19	85.10	165.73

VILLAGE AMENITIES

Kunnandarkoil

Location Code No.	Name of village	Total area of the village (in hects.)	Total population and No. of households	Amenities available (if not available within the village, a dash (-) is shown in the column and next to it in brackets the distance in broad ranges viz. -5 kms., 5-10 kms. and 10+ kms. of the nearest place where the facility is available is given.)				
				Educational	Medical	Drinking water (potable)	Post and telegraph	Day or days of market/ hat, if any
1	2	3	4	5	6	7	8	9
								KULATTUR
1010	Perungudipatti	410.94	374 (82)	P(1),AC(1)	CWC(2)	W,HP	-(-5)	-(5-10)
1020	Tayinipatti	405.21	563 (111)	P(1),AC(2)	CWC(2), HC(1)	W,HP	-(-5)	-(5-10)
1050	Uppiliyakkudi	816.88	1949 (429)	P(3),M(1), H(1),AC(3)	CWC(3), HC(1)	W,TW,HP	PO	-(-5)
1060	Valamangalam	534.20	611 (134)	P(1),AC(1)	CWC(2)	TK	-(5-10)	-(-5)
1070	Seemanur	358.45	440 (76)	P(1),AC(1)	CWC(2)	W,TK,HP	-(-5)	-(5-10)
1080	Senaiyakkudi	634.74	947 (196)	P(2),AC(3)	CWC(2), HC(1)	W,TK,HP	-(-5)	-(5-10)
1090	Andakkulam	1390.18	4540 (809)	P(7),M(1), H(1),AC(3)	MH(1),CWC(4), PHC(1),RP(4), SMP(1)	T,W, TK,HP	PTO, Phone	-(5-10)
1100	Sathinipatti	449.28	580 (111)	P(1),AC(1)	CWC(2)	W,TW	-(-5)	-(5-10)
1110	Vaithur	1058.14	2982 (594)	P(2),M(1), AC(2)	CWC(3), HC(1)	W,TK	PO,Phone	-(5-10)
1120	Siranganpatti	171.48	743 (134)	P(1),AC(1)	CWC(1)	W,TK,HP	-(-5)	-(5-10)
1130	Uthchani	664.29	683 (131)	P(1),AC(1)	CWC(1)	W,TK	-(-5)	-(5-10)
1140	Thennangudi	258.76	448 (89)	P(1),AC(1)	CWC(1)	W,TK,HP	-(-5)	-(5-10)
1150	Muttampatti	644.97	1128 (228)	P(1),AC(2)	CWC(2)	W,TK	-(-5)	-(5-10)
1160	Narangiyanpatti	82.97	28 (5)	-(-5)	-(-5)	W,HP	-(-5)	-(5-10)
1170	Vathanakurichchi	693.40	2070 (414)	P(2),AC(2)	CWC(2)	TW	PO	-(5-10)
	KUNNANDARKOIL C.D. BLOCK TOTAL	**37023.28**	**69297 (13869)**	**P(79),M(9), H(3),AC(89)**	**MH(2),CWC(85), PHC(1),HC(17), RP(4),SMP(1)**			

DIRECTORY AND LAND USE

C.D. Block

Communications (Bus Stop, Railway station, Waterway)	Approach to village	Nearest town and distance (in kms.)	Power supply	Land Use (i.e. area under different types of land use in hectares rounded upto two decimal places)				
				Forest	Irrigated by source	Un irrigated	Culturable waste (including gauchar & groves)	Area not available for cultivation
10	11	12	13	14	15	16	17	18
TALUK (PART)								
-(-5)	PR	Pudukkottai (29)	ED,EAG	94.98	T(58.81),TK(58.81)	102.11	37.69	117.35
BS	PR	Pudukkottai (22)	ED,EAG	5.18	T(86.88),TK(86.88)	116.14	55.40	141.61
BS	PR	Kiranur (4)	ED,EAG	—	T(319.26),TK(319.26)	217.29	42.71	237.62
-(5-10)	PR	Kiranur (6)	ED,EAG	—	T(106.43),TK(106.43)	99.19	96.63	231.95
-(-5)	PR	Kiranur (8)	ED,EAG	—	T(114.01),TK(114.01)	105.17	21.39	117.88
-(-5)	PR	Kiranur (12)	ED,EAG	3.73	T(114.75),TK(114.75)	186.66	98.32	231.29
BS	PR	Pudukkottai (20)	ED,EAG	28.29	T(253.27),TK(253.27)	537.23	143.93	427.46
-(-5)	PR	Pudukkottai (25)	ED,EAG	7.14	T(135.53),TK(135.53)	131.01	25.47	150.13
BS	PR	Pudukkottai (20)	ED,EAG	131.17	T(221.47),TK(221.47)	280.71	110.13	314.66
-(-5)	PR	Pudukkottai (10)	ED,EAG	—	T(50.22),TK(50.22)	7.28	34.43	79.55
-(-5)	PR	Pudukkottai (10)	ED,EAG	—	T(119.03),TK(119.03)	234.51	157.87	152.88
-(-5)	PR	Pudukkottai (10)	ED,EAG	—	T(90.87),TK(90.87)	17.06	94.41	56.42
BS	PR	Pudukkottai (17)	ED,EAG	—	T(142.00),TK(142.00)	116.03	93.54	293.40
-(-5)	PR	Pudukkottai (15)	ED,EAG	—	T(30.53),TK(30.53)	17.62	7.44	27.38
BS	PR	Kiranur (10)	ED,EAG	—	T(159.79),TK(159.79)	248.97	109.75	174.89
				1031.12	**T(8171.49),TK(8171.49)**	**13032.92**	**3942.55**	**10845.20**

2. ANNAVASAL COMMUNITY DEVELOPMENT BLOCK

Alphabetical List of Villages
0020 : Annavasal C.D. Block

Sl. No.	Name of village	1991 Census		1981 Census	
		Location Code (Manual)	Location Code (Computer)	Location Code (Manual)	Location Code (Computer)
1	Alathur	23/14/2/131	23/14/0020/1310	20/13/1/131	20/13/0010/1310
2	Ammachattiram	23/14/2/104	23/14/0020/1040	20/13/1/104	20/13/0010/1040
3	Annavasal	23/14/2/127	23/14/0020/1270	20/13/1/127	20/13/0010/1270
4	Ariyur	23/14/2/149	23/14/0020/1490	20/13/1/149	20/13/0010/1490
5	Ayingudi	23/14/2/157	23/14/0020/1570	20/13/1/157	20/13/0010/1570
6	Easwaran koil	23/14/2/86	23/14/0020/0860	20/13/1/86	20/13/0010/0860
7	Edayapatti	23/14/2/130	23/14/0020/1300	20/13/1/130	20/13/0010/1300
8	Ennai	23/14/2/94	23/14/0020/0940	20/13/1/94	20/13/0010/0940
9	Gudalur	23/14/2/134	23/14/0020/1340	20/13/1/134	20/13/0010/1340
10	Irambali	23/14/2/125	23/14/0020/1250	20/13/1/125	20/13/0010/1250
11	Irundirapatti	23/14/2/84	23/14/0020/0840	20/13/1/84	20/13/0010/0840
12	Kadambarayapatti	23/14/2/129	23/14/0020/1290	20/13/1/129	20/13/0010/1290
13	Kadavampatti	23/14/2/133	23/14/0020/1330	20/13/1/133	20/13/0010/1330
14	Kattagudi	23/14/2/55	23/14/0020/0550	20/13/1/55	20/13/0010/0550
15	Kilakkurichi	23/14/2/99	23/14/0020/0990	20/13/1/99	20/13/0010/0990
16	Kilikkudi	23/14/2/138	23/14/0020/1380	20/13/1/138	20/13/0010/1380
17	Kodandaramapuram	23/14/2/161	23/14/0020/1610	20/13/1/161	20/13/0010/1610
18	Kothirapatti	23/14/2/87	23/14/0020/0870	20/13/1/87	20/13/0010/0870
19	Kudumiyamalai	23/14/2/152	23/14/0020/1520	20/13/1/152	20/13/0010/1520
20	Kudumiyamalai R.F.	23/14/2/153	23/14/0020/1530	20/13/1/153	20/13/0010/1530
21	Kurukkappatti	23/14/2/160	23/14/0020/1600	20/13/1/160	20/13/0010/1600
22	Maduyanallur	23/14/2/145	23/14/0020/1450	20/13/1/145	20/13/0010/1450
23	Mambatti	23/14/2/139	23/14/0020/1390	20/13/1/139	20/13/0010/1390
24	Mangudi	23/14/2/150	23/14/0020/1500	20/13/1/150	20/13/0010/1500
25	Marayappatti	23/14/2/156	23/14/0020/1560	20/13/1/156	20/13/0010/1560
26	Melur	23/14/2/123	23/14/0020/1230	20/13/1/123	20/13/0010/1230
27	Muthukkadu	23/14/2/119	23/14/0020/1190	20/13/1/119	20/13/0010/1190
28	Narthamalai	23/14/2/103	23/14/0020/1030	20/13/1/103	20/13/0010/1030
29	Panampatti	23/14/2/146	23/14/0020/1460	20/13/1/146	20/13/0010/1460

0020 : Annavasal C.D. Block (Contd.)

Sl. No.	Name of village	1991 Census		1981 Census	
		Location Code (Manual)	Location Code (Computer)	Location Code (Manual)	Location Code (Computer)
30	Panangudi	23/14/2/144	23/14/0020/1440	20/13/1/144	20/13/0010/1440
31	Perambur	23/14/2/140	23/14/0020/1400	20/13/1/140	20/13/0010/1400
32	Perambur R.F.	23/14/2/141	23/14/0020/1410	20/13/1/141	20/13/0010/1410
33	Perumanadu	23/14/2/158	23/14/0020/1580	20/13/1/158	20/13/0010/1580
34	Perunijinai	23/14/2/148	23/14/0020/1480	20/13/1/148	20/13/0010/1480
35	Peyal	23/14/2/135	23/14/0020/1350	20/13/1/135	20/13/0010/1350
36	Pinnangudi	23/14/2/137	23/14/0020/1370	20/13/1/137	20/13/0010/1370
37	Pudur	23/14/2/142	23/14/0020/1420	20/13/1/142	20/13/0010/1420
38	Pulvayal	23/14/2/155	23/14/0020/1550	20/13/1/155	20/13/0010/1550
39	Punginipatti	23/14/2/95	23/14/0020/0950	20/13/1/95	20/13/0010/0950
40	Pungudi	23/14/2/121	23/14/0020/1210	20/13/1/121	20/13/0010/1210
41	Rapoosal	23/14/2/98	23/14/0020/0980	20/13/1/98	20/13/0010/0980
42	Satyamangalam	23/14/2/124	23/14/0020/1240	20/13/1/124	20/13/0010/1240
43	Sithanavasal	23/14/2/126	23/14/0020/1260	20/13/1/126	20/13/0010/1260
44	Sundarappatti	23/14/2/159	23/14/0020/1590	20/13/1/159	20/13/0010/1590
45	Tachchampatti	23/14/2/143	23/14/0020/1430	20/13/1/143	20/13/0010/1430
46	Talinji	23/14/2/132	23/14/0020/1320	20/13/1/132	20/13/0010/1320
47	Thiruvengavasal	23/14/2/147	23/14/0020/1470	20/13/1/147	20/13/0010/1470
48	Tirunallur	23/14/2/39	23/14/0020/0390	20/13/1/39	20/13/0010/0390
49	Tudaiyur	23/14/2/118	23/14/0020/1180	20/13/1/118	20/13/0010/1180
50	Vannarappatti	23/14/2/136	23/14/0020/1360	20/13/1/136	20/13/0010/1360
51	Vayalogam	23/14/2/151	23/14/0020/1510	20/13/1/151	20/13/0010/1510
52	Veerapatti	23/14/2/128	23/14/0020/1280	20/13/1/128	20/13/0010/1280
53	Vellanjar	23/14/2/196	23/14/0020/1960	20/13/1/196	20/13/0010/1960
54	Vellanur	23/14/2/122	23/14/0020/1220	20/13/1/122	20/13/0010/1220
55	Vengavayal	23/14/2/120	23/14/0020/1200	20/13/1/120	20/13/0010/1200
56	Vettukkadu	23/14/2/97	23/14/0020/0970	20/13/1/97	20/13/0010/0970
57	Vilathuppatti	23/14/2/100	23/14/0020/1000	20/13/1/100	20/13/0010/1000
58	Visalur	23/14/2/154	23/14/0020/1540	20/13/1/154	20/13/0010/1540

VILLAGE AMENITIES

Annavasal

Location Code no.	Name of village	Total area of the village (in hects.)	Total population and No. of households	Amenities available (if not available within the village, a dash (-) is shown in the column and next to it in brackets the distance in broad ranges viz. -5 kms., 5-10 kms. and 10+ kms. of the nearest place where the facility is available is given.)				
				Educational	Medical	Drinking water (potable)	Post and telegraph	Day or days of market/hat, if any
1	2	3	4	5	6	7	8	9
								KULATTUR
390	Tirunallur	937.44	1733 (365)	P(2),AC(1)	CWC(3)	W,HP	-(5-10)	-(5-10)
550	Kattagudi	1440.45	1772 (313)	P(2),AC(2)	CWC(2)	W,TK	-(-5)	-(5-10)
840	Irundirapatti	1365.84	2430 (495)	P(2),AC(3)	CWC(3), HC(1)	W,TK,HP	PO	-(-5)
860	Easwaran Koil	1063.81	1680 (329)	P(2),AC(1)	CWC(2), HC(1)	W,TK,HP	-(5-10)	-(5-10)
870	Kothirapatti	781.70	3103 (655)	P(2),M(1)	CWC(2), HC(2)	W,TK,HP	PO,Phone	-(5-10)
940	Ennai	1651.62	4642 (958)	P(3),AC(3)	CWC(3)	W,TK,HP	PO	-(-5)
950	Punginipatti	421.26	1703 (326)	P(1),AC(1)	CWC(2)	W,TK	-(-5)	-(-5)
960	Vellanjar	870.97	1488 (327)	P(2),AC(1)	CWC(2)	W,TK,HP	-(5-10)	-(5-10)
970	Vettukkadu	786.46	1699 (369)	P(1),AC(2)	CWC(2)	TK,TW	-(-5)	-(5-10)
980	Rapoosal	1580.19	3085 (606)	P(4),M(1), AC(2)	MCW(1), MH(1), CWC(2), HC(1)	T,TK, W,HP	PO,Phone	-(5-10)
990	Kilakkurichi	1901.98	1909 (387)	P(2),AC(2)	CWC(2)	W,HP	PO	-(5-10)
1000	Vilathuppatti	1567.34	3925 (834)	P(5),AC(3)	CWC(1), HC(2)	W,HP	PO,Phone	-(5-10)
1030	Narthamalai	660.46	1507 (310)	P(1),AC(2)	CWC(3), HC(1)	T,TK	PTO,Phone	-(5-10)
1040	Ammachattiram	915.90	2649 (549)	P(4),AC(2)	CWC(2)	W,TK,TW	PO	-(-5)

DIRECTORY AND LAND USE

C. D. Block

Communications (Bus Stop, Railway Station, Waterway)	Approach to village	Nearest town and distance (in kms.)	Power supply	Land Use (i.e. area under different types of land use in hectares rounded upto two decimal places)				
				Forest	Irrigated by source	Un irrigated	Culturable waste (including gauchar & groves)	Area not available for cultivation
10	11	12	13	14	15	16	17	18
TALUK (PART)								
BS	PR	Illuppur (7)	ED,EAG	—	T(280.68),TK(280.68)	40.35	150.40	466.01
BS	PR	Illuppur (7)	ED,EAG	—	T(200.98),TK(196.86), O(4.12)	200.97	630.44	408.06
BS	PR	Illuppur (5)	ED,EAG	—	T(238.89),W(8.99), TK(229.90)	168.03	460.22	498.70
-(-5)	PR	Illuppur (5)	ED,EAG	—	T(144.38),W(11.98), TK(128.34),O(4.06)	247.54	469.31	202.58
BS	PR	Illuppur (8)	ED,EAG	—	T(185.20),W(24.03), TK(157.95),O(3.22)	134.23	253.35	208.92
BS	PR	Illuppur (3)	ED,EAG	—	T(177.16),W(20.20), TK(156.96)	557.88	555.02	361.56
BS	PR	Illuppur (5)	ED,EAG	—	T(79.07),W(10.68), TK(67.89),O(0.50)	185.75	37.80	118.64
-(-5)	PR	Illuppur (8)	ED,EAG	—	T(173.36),TK(169.73), O(3.63)	198.49	212.94	286.11
-(-5)	PR	Illuppur (9)	ED,EAG	—	T(104.22),TK(104.22)	162.35	380.69	139.26
BS	PR	Illuppur (9)	EA	—	T(358.27),W(8.22), TK(304.52),O(45.53)	600.16	187.62	434.1
BS	PR	Illuppur (19)	EA	31.63	T(203.09),TK(203.09)	470.64	896.06	300.5
BS	PR	Kiranur (8)	EA	216.44	T(340.54),TK(340.54)	343.03	266.98	400.3
BS	PR	Pudukkottai (15)	ED,EAG	319.72	T(58.98),TK(58.98)	75.06	146.35	60.3
BS	PR	Kiranur (5)	ED,EAG	37.78	T(177.38),TK(177.38)	266.39	165.36	268.9

VILLAGE AMENITIES

Annavasal

Location Code No.	Name of village	Total area of the village (in hects.)	Total population and No. of households	Amenities available (if not available within the village, a dash (-) is shown in the column and next to it in brackets the distance in broad ranges viz. -5 kms., 5-10 kms. and 10+ kms. of the nearest place where the facility is available is given.)				
				Educational	Medical	Drinking water (potable)	Post and telegraph	Day or days of market/ hat, if any
1	2	3	4	5	6	7	8	9
								KULATTUR
1180	Tudaiyur	630.97	1430 (285)	P(1),AC(2)	CWC(2)	W	PO	-(5-10)
1190	Muthukkadu	823.97	2698 (551)	P(2),M(1), H(1),PUC(1), AC(4)	H(1), CWC(4)	W	PO,Phone	-(5-10)
1200	Vengavayal	54.04	771 (153)	P(1),AC(2)	CWC(2)	W	-(-5)	-(5-10)
1210	Pungudi	694.69	1375 (253)	P(1),AC(1)	CWC(2)	W,TK,HP	-(-5)	-(5-10)
1220	Vellanur	1438.60	4249 (872)	P(5),M(1), AC(2)	CWC(3)	W,TK,HP	PO,Phone	-(5-10)
1230	Melur	855.70	2312 (416)	P(2),AC(2)	CWC(3), HC(1)	TK,HP	-(-5)	-(5-10)
1240	Satyamangalam	1457.32	3332 (665)	P(2),M(1), AC(2)	CWC(3)	W,TK,HP	PO,Phone	-(5-10)
1250	Irambali	533.02	1074 (212)	P(2),AC(2)	CWC(2)	TK,HP	-(-5)	-(-5)
1260	Sithanavasal	635.82	1425 (221)	P(1),AC(2)	CWC(2)	T,W,HP	PO	-(5-10)
1270	Annavasal	1419.26	6658 (1289)	P(4),M(1), H(1),PUC(1), AC(3)	H(1), CWC(4), PHC(1)	T,W	PTO,Phone	-(5-10)
1280	Veerapatti	1765.58	5622 (1016)	P(2),M(1), AC(3)	MCW(1), CWC(3), HC(1),RP(2)	W,TK,HP	PO,Phone	-(5-10)
1290	Kadambarayapatti	495.75	1114 (225)	P(2),M(1), AC(2)	CWC(2)	W,TK	-(-5)	-(-5)
1300	Edayapatti	650.93	1174 (237)	P(1),AC(2)	CWC(1)	W,TK,HP	-(-5)	-(-5)
1310	Alathur	809.16	1533 (308)	P(1),AC(1)	H(1), CWC(1)	W,TK,HP	-(-5)	-(-5)
1320	Talinji	452.69	742 (109)	P(1),AC(2)	CWC(2)	W,TK,HP	PO	-(5-10)
1330	Kadavampatti	499.65	927 (250)	P(1),AC(2)	CWC(2)	W,TK,HP	-(-5)	-(5-10)
1340	Gudalur	928.92	816 (160)	AC(1)	-(-5)	W	-(-5)	-(-5)
1350	Peyal	413.47	779 (152)	P(1),AC(1)	-(-5)	TK,HP	-(-5)	-(-5)
1360	Vannarappatti	297.98	938 (113)	P(1),AC(1)	-(-5)	W,TK	-(-5)	-(5-10)

DIRECTORY AND LAND USE

C. D. Block

Communications (Bus Stop, Railway Station, Waterway)	Approach to village	Nearest town and distance (in kms.)	Power supply	Land Use (i.e. area under different types of land use in hectares rounded upto two decimal places)				
				Forest	Irrigated by source	Un irrigated	Culturable waste (including gauchar & groves)	Area not available for cultivation
10	11	12	13	14	15	16	17	18
TALUK (PART)								
BS	PR	Pudukkottai (14)	ED,EAG	—	T(150.12),TK(150.12)	285.09	124.57	71.19
BS	PR	Pudukkottai (14)	ED,EAG	—	T(140.90),TK(140.90)	231.84	163.24	287.99
-(-5)	PR	Pudukkottai (14)	ED,EAG	—	T(20.06),TK(20.06)	1.09	6.64	26.25
BS	PR	Pudukkottai (10)	EA	—	T(139.26),TK(139.26)	133.35	198.85	223.23
BS,RS	PR	Pudukkottai (12)	EA	—	T(315.92),TK(315.92)	407.84	283.29	431.55
BS	PR	Pudukkottai (11)	ED,EAG	—	T(236.02),TK(236.02)	168.37	127.73	323.58
BS	PR	Pudukkottai (13)	ED,EAG	99.14	T(328.84),W(41.80), TK(287.04)	403.67	260.01	365.66
BS	PR	Pudukkottai (12)	ED,EAG	—	T(112.30),TK(112.30)	159.37	105.01	156.34
BS	PR	Pudukkottai (11)	ED,EAG	—	T(125.39),TK(125.39)	176.24	128.39	205.80
BS	PR	Pudukkottai (16)	ED,EAG	149.77	T(289.66),TK(289.66)	369.38	201.53	408.92
BS	PR	Illuppur (5)	ED,EAG	—	T(593.60),TK(593.60)	358.20	315.84	497.94
-(-5)	PR	Pudukkottai (24)	ED,EAG	13.64	T(105.15),TK(105.15)	117.10	126.97	132.89
-(-5)	PR	Illuppur (2)	ED,EAG	—	T(119.17),TK(116.69), O(2.48)	181.64	160.93	189.19
BS	PR	Pudukkottai (23)	ED,EAG	—	T(138.43),TK(138.43)	194.40	230.68	245.65
BS	PR	Pudukkottai (22)	ED,EAG	—	T(81.42),TK(77.01), O(4.41)	164.64	84.99	121.64
-(-5)	PR	Illuppur (7)	ED,EAG	—	T(144.25),TK(144.25)	129.35	48.75	177.30
-(-5)	PR	Pudukkottai (23)	ED,EAG	—	T(269.49),TK(231.79), O(37.70)	169.27	204.22	285.94
-(-5)	PR	Pudukkottai (25)	ED,EAG	—	T(75.03),TK(75.03)	78.99	114.60	144.85
-(-5)	PR	Illuppur (12)	ED,EAG	—	T(74.10),TK(74.10)	49.95	63.89	110.04

VILLAGE AMENITIES

Annavasal

Location Code No.	Name of village	Total area of the village (in hects.)	Total population and No. of households	Amenities available (if not available within the village, a dash (–) is shown in the column and next to it in brackets the distance in broad ranges viz. –5 kms., 5–10 kms. and 10+ kms. of the nearest place where the facility is available is given.)				
				Educational	Medical	Drinking water (potable)	Post and telegraph	Day or days of market/hat, if any
1	2	3	4	5	6	7	8	9
								KULATTUR
1370	Pinnangudi	288.36	705 (142)	P(1),AC(2)	-(-5)	W,TK	-(-5)	-(5-10)
1380	Kilikkudi	535.69	1098 (227)	P(1),AC(3)	CWC(3), HC(1)	W,TK,HP	PO,Phone	-(-5)
1390	Mambatti	425.64	722 (126)	P(1),AC(1)	-(-5)	W,TK,HP	-(-5)	-(5-10)
1400	Perambur	897.58	3749 (697)	P(1),M(1), AC(2)	CWC(4), HC(1)	T,W,TK	PO,Phone	-(5-10)
1410	Perambur R.F.	604.68		Uninhabited				
1420	Pudur	579.28	2447 (492)	P(1),AC(2)	CWC(2)	W,TK	PO	-(5-10)
1430	Tachchampatti	264.15	738 (140)	P(1),AC(2)	CWC(1)	W,HP	-(-5)	-(5-10)
1440	Panangudi	208.52	2046 (433)	P(1),AC(3)	CWC(1)	W,TK,HP	-(-5)	-(5-10)
1450	Madiyanallur	664.47	1214 (242)	P(1),AC(1)	CWC(2), HC(1)	T,W	PO	-(5-10)
1460	Panampatti	796.49	1732 (350)	P(1),AC(1)	CWC(2)	W	-(-5)	-(5-10)
1470	Thiruvengavasal	294.70	949 (193)	P(1),AC(2)	CWC(3)	W	-(-5)	-(5-10)
1480	Perunijinai	354.30	1313 (253)	P(3),AC(2)	CWC(2)	W,TK	PO	-(5-10)
1490	Ariyur	528.08	859 (206)	P(1),AC(2)	CWC(1)	W	-(5-10)	-(5-10)
1500	Mangudi	1026.13	1610 (347)	P(2),AC(1)	CWC(1), HC(1)	W,TK,HP	PO	-(5-10)
1510	Vayalogam	766.30	2902 (676)	P(3),M(2), H(1),AC(2)	CWC(3), HC(1)	W,TK, TW,HP	PO,Phone	-(5-10)
1520	Kudumiyamalai	618.56	989 (199)	P(2),M(1), AC(2)	CWC(3), HC(1)	TW,HP	PO,Phone	-(5-10)
1530	Kudumiyamalai R.F.	371.81	636 (111)	-(5-10)	-(-5)	W	-(-5)	-(5-10)
1540	Visalur	348.01	1947 (577)	P(1),AC(2)	CWC(2)	W,TK	-(-5)	-(5-10)
1550	Pulvayal	1312.49	1592 (319)	P(2),AC(2)	CWC(2)	TK,TW,HP	PO	-(5-10)
1560	Marayappatti	584.42	1523 (248)	P(2),AC(1)	CWC(1)	W,TK	-(-5)	-(5-10)

DIRECTORY AND LAND USE

C. D. Block

Communications (Bus Stop, Railway Station, Waterway)	Approach to village	Nearest town and distance (in kms.)	Power supply	Land Use (i.e. area under different types of land use in hectares rounded upto two decimal places)				
				Forest	Irrigated by source	Un irrigated	Culturable waste (including gauchar & groves)	Area not available for cultivation
10	11	12	13	14	15	16	17	18
TALUK (PART)								
-(-5)	PR	Pudukkottai (19)	ED,EAG	—	T(97.49),TK(97.49)	48.49	28.79	113.59
BS	PR	Illuppur (5)	ED,EAG	—	T(139.89),TK(120.76), O(19,13)	75.05	116.38	204.37
BS	PR	Illuppur (6)	ED,EAG	—	T(81.21),TK(81.21)	41.00	134.56	168.87
BS	PR	Pudukkottai (20)	ED,EAG	5.29	T(284.11),TK(284.11)	178.64	126.65	302.89
				Uninhabited				
BS	PR	Pudukkottai (22)	ED,EAG	—	T(186.57),W(11.86), TK(174.71)	141.23	74.25	177.23
-(-5)	PR	Pudukkottai (17)	ED,EAG	—	T(56.00),TK(56.00)	88.39	40.80	78.96
-(-5)	PR	Pudukkottai (17)	ED,EAG	—	T(41.97),TK(41.97)	54.53	47.07	64.95
BS	PR	Pudukkottai (11)	ED,EAG	—	T(138.14),TK(138.14)	145.09	124.49	256.75
BS	PR	Pudukkottai (16)	ED,EAG	—	T(155.22),TK(155.22)	179.29	275.87	186.11
-(-5)	PR	Pudukkottai (7)	ED,EAG	—	T(52.83),TK(52.83)	96.45	58.84	86.58
BS	PR	Pudukkottai (8)	ED,EAG	—	T(67.95),TK(67.95)	85.13	151.53	49.69
BS	PR	Pudukkottai (15)	ED,EA	—	T(110.65),TK(110.65)	83.59	30.65	303.19
BS	PR	Pudukkottai (16)	ED,EAG	140.07	T(235.88),TK(235.88)	437.07	80.97	132.14
BS	PR	Pudukkottai (16)	EA	—	T(273.72),TK(273.72)	131.31	81.77	279.50
BS	PR	Pudukkottai (16)	EA	—	T(157.85),TK(157.85)	104.25	253.56	102.90
BS	PR	Pudukkottai (13)	EA	—	T(150.50),TK(150.50)	50.31	100.00	71.00
BS	PR	Pudukkottai (11)	ED,EAG	—	T(119.33),W(2.52), TK(116.81)	124.88	27.39	76.41
BS	PR	Pudukkottai (10)	EA	284.95	T(178.34),TK(178.34)	302.39	481.54	65.27
-(-5)	PR	Pudukkottai (10)	EA	—	T(128.33),TK(128.33)	74.15	148.84	233.10

VILLAGE AMENITIES

Annavasal

Location Code No.	Name of village	Total area of the village (in hects.)	Total population and No. of households	Amenities available (if not available within the village, a dash (-) is shown in the column and next to it in brackets the distance in broad ranges viz. -5 kms., 5-10 kms. and 10+ kms. of the nearest place where the facility is available is given.)				
				Educational	Medical	Drinking water (potable)	Post and telegraph	Day or days of market/ hat, if any
1	2	3	4	5	6	7	8	9
								KULATTUR
1570	Ayingudi	719.65	974 (192)	P(3),AC(1)	CWC(1)	W,TK,HP	PO	-(-5)
1580	Perumanadu	807.68	1737 (348)	P(1),AC(2)	CWC(2), HC(1)	W,TK,HP	PO	-(5-10)
1590	Sundarappatti	646.76	581 (52)	P(1),AC(2)	CWC(1)	W,TK,TW, HP	-(-5)	-(5-10)
1600	Kurukkappatti	121.30	199 (30)	P(1),AC(1)	CWC(1)	W,TK	-(-5)	-(5-10)
1610	Kodandaramapuram	802.93	1510 (303)	P(3),AC(1)	CWC(1)	W,TK,HP	-(-5)	-(5-10)
	ANNAVASAL C.D.BLOCK TOTAL	**45370.92**	**106066 (21213)**	**P(101), M(13),H(3), PUC(2), AC(105)**	**H(3),MCW(2), MH(1), CWC(108), PHC(1), HC(17), RP(2)**			

DIRECTORY AND LAND USE

C. D. Block

Communications (Bus Stop, Railway Station, Waterway)	Approach to village	Nearest town and distance (in kms.)	Power supply	Land Use (i.e. area under different types of land use in hectares rounded upto two decimal places)				
				Forest	Irrigated by source	Un irrigated	Culturable waste (including gauchar & groves)	Area not available for cultivation
10	11	12	13	14	15	16	17	18
TALUK (PART)								
-(-5)	PR	Pudukkottai (4)	EA	—	T(177.12),TK(177.12)	110.17	75.06	357.30
BS	PR	Pudukkottai (8)	ED,EAG	—	T(237.28),TK(237.28)	155.45	108.27	306.68
BS	PR	Pudukkottai (15)	ED,EAG	—	T(210.70),TK(210.70)	—	148.37	287.69
-(-5)	PR	Pudukkottai (7)	ED,EAG	—	T(101.07),TK(101.07)	8.80	11.16	0.27
-(-5)	PR	Pudukkottai (9)	ED,EAG	—	T(21.74),TK(21.74)	227.40	43.70	510.09
				1298.43	**T(9585.20),W(140.28), TK(9320.14),O(124.78)**	**10373.71**	**10533.18**	**12975.72**

3. VIRALIMALAI COMMUNITY DEVELOPMENT BLOCK

Alphabetical List of Villages
0030 : Viralimalai C.D. Block

Sl. No.	Name of village	1991 Census		1981 Census	
		Location Code (Manual)	Location Code (Computer)	Location Code (Manual)	Location Code (Computer)
1	Agarapatti	23/14/3/91	23/14/0030/0910	20/13/1/91	20/13/0010/0910
2	Akkalayakkanpatti	23/14/3/42	23/14/0030/0420	20/13/1/42	20/13/0010/0420
3	Alangudi	23/14/3/36	23/14/0030/0360	20/13/1/36	20/13/0010/0360
4	Amburapatti	23/14/3/10	23/14/0030/0100	20/13/1/10	20/13/0010/0100
5	Buthakudi	23/14/3/5	23/14/0030/0050	20/13/1/5	20/13/0010/0050
6	Kalamavur	23/14/3/33	23/14/0030/0330	20/13/1/33	20/13/0010/0330
7	Kalkudi	23/14/3/3	23/14/0030/0030	20/13/1/3	20/13/0010/0030
8	Kasavanur	23/14/3/90	23/14/0030/0900	20/13/1/90	20/13/0010/0900
9	Kathalur	23/14/3/41	23/14/0030/0410	20/13/1/41	20/13/0010/0410
10	Kodumbalur	23/14/3/89	23/14/0030/0890	20/13/1/89	20/13/0010/0890
11	Komangalam	23/14/3/1	23/14/0030/0010	20/13/1/1	20/13/0010/0010
12	Kongudippatti	23/14/3/56	23/14/0030/0560	20/13/1/56	20/13/0010/0560
13	Kumaramangalam	23/14/3/13	23/14/0030/0130	20/13/1/13	20/13/0010/0130
14	Kumarapatti	23/14/3/7	23/14/0030/0070	20/13/1/7	20/13/0010/0070
15	Kunnathur	23/14/3/8	23/14/0030/0080	20/13/1/8	20/13/0010/0080
16	Lakshmanapatti	23/14/3/16	23/14/0030/0160	20/13/1/16	20/13/0010/0160
17	Madayanipatti	23/14/3/9	23/14/0030/0090	20/13/1/9	20/13/0010/0090
18	Mandaiyur	23/14/3/15	23/14/0030/0150	20/13/1/15	20/13/0010/0150
19	Marudampatti	23/14/3/58	23/14/0030/0580	20/13/1/58	20/13/0010/0580
20	Mattur	23/14/3/14	23/14/0030/0140	20/13/1/14	20/13/0010/0140
21	Meenaveli	23/14/3/92	23/14/0030/0920	20/13/1/92	20/13/0010/0920
22	Melapachchakudi	23/14/3/6	23/14/0030/0060	20/13/1/6	20/13/0010/0060
23	Meppudakkudi	23/14/3/46	23/14/0030/0460	20/13/1/46	20/13/0010/0460
24	Metturpatti	23/14/3/29	23/14/0030/0290	20/13/1/29	20/13/0010/0290
25	Mullaiyur	23/14/3/40	23/14/0030/0400	20/13/1/40	20/13/0010/0400
26	Nambanpatti	23/14/3/48	23/14/0030/0480	20/13/1/48	20/13/0010/0480
27	Nanguppatti	23/14/3/82	23/14/0030/0820	20/13/1/82	20/13/0010/0820

Sl. No.	Name of village	1991 Census		1981 Census	
		Location Code (Manual)	Location Code (Computer)	Location Code (Manual)	Location Code (Computer)
28	Neerpalani	23/14/3/35	23/14/0030/0350	20/13/1/35	20/13/0010/0350
29	Paiyur	23/14/3/83	23/14/0030/0830	20/13/1/83	20/13/0010/0830
30	Pakkudi	23/14/3/57	23/14/0030/0570	20/13/1/57	20/13/0010/0570
31	Palandanpatti	23/14/3/32	23/14/0030/0320	20/13/1/32	20/13/0010/0320
32	Perambur	23/14/3/37	23/14/0030/0370	20/13/1/37	20/13/0010/0370
33	Poruvai	23/14/3/4	23/14/0030/0040	20/13/1/4	20/13/0010/0040
34	Poyyamani	23/14/3/51	23/14/0030/0510	20/13/1/51	20/13/0010/0510
35	Rajagiri	23/14/3/54	23/14/0030/0540	20/13/1/54	20/13/0010/0540
36	Rasalipatti	23/14/3/49	23/14/0030/0490	20/13/1/49	20/13/0010/0490
37	Sengalakkudi	23/14/3/11	23/14/0030/0110	20/13/1/11	20/13/0010/0110
38	Singathakurichi	23/14/3/12	23/14/0030/0120	20/13/1/12	20/13/0010/0120
39	Sivakamipuram	23/14/3/30	23/14/0030/0300	20/13/1/30	20/13/0010/0300
40	Suriyur	23/14/3/38	23/14/0030/0380	20/13/1/38	20/13/0010/0380
41	Tannangudi	23/14/3/85	23/14/0030/0850	20/13/1/85	20/13/0010/0850
42	Tennanbadi	23/14/3/88	23/14/0030/0880	20/13/1/88	20/13/0010/0880
43	Teravur	23/14/3/93	23/14/0030/0930	20/13/1/93	20/13/0010/0930
44	Thengaithinnippatti	23/14/3/52	23/14/0030/0520	20/13/1/52	20/13/0010/0520
45	Thennathirayanpatti	23/14/3/31	23/14/0030/0310	20/13/1/31	20/13/0010/0310
46	Vadugappatti	23/14/3/44	23/14/0030/0440	20/13/1/44	20/13/0010/0440
47	Vanadirayanpatti	23/14/3/47	23/14/0030/0470	20/13/1/47	20/13/0010/0470
48	Velur	23/14/3/43	23/14/0030/0430	20/13/1/43	20/13/0010/0430
49	Venmani	23/14/3/34	23/14/0030/0340	20/13/1/34	20/13/0010/0340
50	Vilappatti	23/14/3/59	23/14/0030/0590	20/13/1/59	20/13/0010/0590
51	Viralimalai	23/14/3/45	23/14/0030/0450	20/13/1/45	20/13/0010/0450
52	Viralur	23/14/3/53	23/14/0030/0530	20/13/1/53	20/13/0010/0530
53	Virudapatti	23/14/3/50	23/14/0030/0500	20/13/1/50	20/13/0010/0500
54	Vittampatti	23/14/3/2	23/14/0030/0020	20/13/1/2	20/13/0010/0020

VILLAGE AMENITIES

Viralimalai

Location Code no.	Name of village	Total area of the village (in hects.)	Total population and No. of households	Amenities available (if not available within the village, a dash (-) is shown in the column and next to it in brackets the distance in broad ranges viz. -5 kms., 5-10 kms. and 10+ kms. of the nearest place where the facility is available is given.)				
				Educational	Medical	Drinking water (potable)	Post and telegraph	Day or days of market/ hat, if any
1	2	3	4	5	6	7	8	9
								KULATTUR
10	Komangalam	423.56	1375 (284)	P(1),AC(1)	CWC(2)	W,TK,HP	-(-5)	-(-5)
20	Vittampatti	380.57	924 (170)	P(1),AC(2)	-(-5)	W,HP	-(-5)	-(-5)
30	Kalkudi	712.37	2029 (417)	P(1),AC(2)	CWC(2), HC(1)	W,HP	-(-5)	-(-5)
40	Poruval	1203.72	1613 (336)	P(2),AC(1)	CWC(2)	W,TW	PO	-(-5)
50	Buthakudi	1033.92	2369 (525)	P(2),AC(2)	CWC(2), HC(1)	W,HP	-(-5)	-(5-10)
60	Melapachchakudi	731.75	1530 (352)	P(1),AC(1)	CWC(2), HC(1)	T,W,TK	-(-5)	-(-5)
70	Kumarapatti	412.40	618 (145)	P(1),AC(2)	CWC(2)	T,W,TK	-(-5)	-(-5)
80	Kunnathur	1558.13	2621 (463)	P(2),M(1), H(1),AC(2)	CWC(2)	T,W,TK	PO,Phone	-(5-10)
90	Madayanipatti	588.77	763 (181)	P(1),AC(2)	CWC(2)	W,TK	-(-5)	-(5-10)
100	Amburapatti	906.91	1793 (399)	P(2),M(1), H(1),AC(3)	CWC(2), HC(1)	T,W	PO	-(5-10)
110	Sengalakkudi	550.36	1178 (229)	P(2),AC(2)	CWC(2)	W,TK,HP	-(-5)	-(5-10)
120	Singathakurichi	888.28	1030 (241)	P(2),AC(2)	CWC(2)	W	-(-5)	-(5-10)
130	Kumaramangalam	882.60	1138 (247)	P(1),AC(1)	CWC(2)	T,W,TK	-(-5)	-(5-10)
140	Mattur	1510.34	3723 (728)	P(5),M(1), H(1),AC(3)	CWC(3), HC(1)	T,W,HP	PO,Phone	-(5-10)
150	Mandaiyur	2014.27	2822 (639)	P(2),M(1), AC(2)	CWC(2), PHC(1)	T,W,HP	PO,Phone	-(-5)

DIRECTORY AND LAND USE

C. D. Block

Communications (Bus Stop, Railway Station, Water Way)	Approach to village	Nearest town and distance (in kms.)	Power supply	Land Use (i.e. area under different types of land use in hectares rounded upto two decimal places)				
				Forest	Irrigated by source	Un irrigated	Culturable waste (including gauchar & groves)	Area not available for cultivation
10	11	12	13	14	15	16	17	18
TALUK (PART)								
-(-5)	PR	Tiruchirappalli (18)	EA	—	T(44.04),W(11.20), TK(32.84)	129.41	147.48	102.63
-(-5)	PR	Tiruchirappalli (20)	ED,EAG	—	T(72.04),W(9.32), TK(62.72)	60.26	146.27	102.00
BS	PR	Tiruchirappalli (23)	ED,EAG	—	T(83.25),W(16.32), TK(66.93)	200.39	292.94	135.79
BS	PR	Tiruchirappalli (24)	ED,EAG	—	T(104.44),TK(104.44)	443.95	372.50	282.83
BS	PR	Tiruchirappalli (24)	EA	—	T(148.49),W(79.82), TK(68.67)	530.36	199.16	155.91
-(-5)	PR	Tiruchirappalli (15)	ED,EAG	—	T(51.35),W(11.24), TK(40.11)	184.86	387.62	107.92
-(-5)	PR	Tiruchirappalli (15)	ED,EAG	—	T(32.28),W(7.11), TK(25.17)	116.31	181.36	82.45
BS	PR	Tiruchirappalli (11)	EA	—	T(226.24),W(25.13), TK(201.11)	351.77	611.31	368.81
-(-5)	PR	Tiruchirappalli (25)	ED,EAG	—	T(124.82),TK(124.82)	70.94	67.65	325.36
BS	PR	Tiruchirappalli (23)	ED,EAG	—	T(127.86),TK(127.86)	196.66	321.38	261.01
-(-5)	PR	Tiruchirappalli (24)	ED,EAG	—	T(62.89),TK(62.89)	240.98	96.59	149.90
BS,RS	PR	Tiruchirappalli (16)	ED,EAG	—	T(59.80),TK(59.80)	538.77	64.59	225.12
BS	PR	Tiruchirappalli (12)	EA	—	T(106.31),TK(106.31)	205.55	354.69	216.05
BS	PR	Tiruchirappalli (12)	EA	—	T(187.36),TK(187.36)	447.13	509.07	366.78
BS	PR	Tiruchirappalli (16)	EA	—	T(257.34),TK(257.34)	200.53	442.36	1114.04

VILLAGE AMENITIES

Viralimalai

Location Code no.	Name of village	Total area of the village (in hects.)	Total population and No. of households	Amenities available (if not available within the village, a dash (–) is shown in the column and next to it in brackets the distance in broad ranges viz. –5 kms., 5–10 kms. and 10+ kms. of the nearest place where the facility is available is given.)				
				Educational	Medical	Drinking water (potable)	Post and tele-graph	Day or days of market/ hat, if any
1	2	3	4	5	6	7	8	9
								KULATTUR
160	Lakshmanapatti	2222.66	3420 (708)	P(4),AC(2)	CWC(3), HC(1)	TK,TW	PO,Phone	-(5-10)
290	Metturpatti	103.86	695 (133)	-(5-10)	-(-5)	W,TK	-(5-10)	-(5-10)
300	Sivakamipuram	153.75	694 (143)	-(5-10)	-(-5)	W,TK	-(5-10)	-(5-10)
310	Thennathirayanpatti	946.92	727 (154)	P(2),AC(2)	CWC(2)	TK,TW,HP	-(5-10)	-(5-10)
320	Palandanpatti	766.32	1950 (373)	P(4),AC(2)	CWC(3)	T,W,TK, TW,HP	-(-5)	-(-5)
330	Kalamavur	1365.97	3250 (574)	P(2),AC(4)	CWC(3)	T,TK	PO	-(5-10)
340	Venmani	905.25	1297 (260)	P(1),AC(2)	CWC(2)	W,HP	-(-5)	-(5-10)
350	Neerpalani	1757.03	2222 (483)	P(3),M(1), AC(3)	CWC(3), PHS(1)	W,HP	PO,Phone	-(5-10)
360	Alangudi	963.23	1942 (395)	P(3),AC(2)	CWC(2)	W	-(-5)	-(5-10)
370	Perambur	1256.78	2544 (521)	P(2),AC(2)	CWC(2), HC(1)	W	PO,Phone	-(5-10)
380	Suriyur	1375.02	2327 (485)	P(2),AC(3)	CWC(3)	W	-(-5)	-(5-10)
400	Mullaiyur	730.91	890 (190)	P(2),AC(2)	CWC(2)	T,HP	PO,Phone	-(-5)
410	Kathalur	841.56	1317 (264)	P(2),AC(2)	CWC(2)	T,HP	-(-5)	-(5-10)
420	Akkalayakkanpatti	367.48	847 183	P(2),AC(1)	CWC(2), HC(1)	T,HP	-(-5)	-(-5)
430	Velur	863.70	2694 (593)	P(3),AC(2)	CWC(2), HC(1)	TW,HP	PO,Phone	-(-5)
440	Vadugappatti	581.09	725 (168)	P(1),AC(1)	-(-5)	W	-(-5)	-(-5)
450	Viralimalai	659.17	5401 (1040)	P(2),M(1), H(1),AC(4)	CWC(4), PHC(1), FPC(1), RP(1),SMP(3)	W,TK,HP	PTO,Phone	MON
460	Meppudakkudi	719.93	2369 (484)	P(1),AC(2)	CWC(2)	W,HP	PO,Phone	-(-5)

DIRECTORY AND LAND USE

C. D. Block

Communications (Bus Stop, Railway Station, Water Way)	Approach to village	Nearest town and distance (in kms.)	Power supply	Land Use (i.e. area under different types of land use in hectares rounded upto two decimal places)				
				Forest	Irrigated by source	Un irrigated	Culturable waste (including gauchar & groves)	Area not available for cultivation
10	11	12	13	14	15	16	17	18
TALUK (PART)								
BS	PR	Kiranur (8)	EA	23.40	T(246.52),TK(246.52)	555.05	571.09	826.60
-(5-10)	PR	Kiranur (6)	ED,EAG	—	T(25.50),TK(25.50)	48.04	23.32	7.00
-(5-10)	PR	Kiranur (8)	ED,EAG	—	T(53.10),TK(53.10)	51.20	9.35	40.10
BS	PR	Kiranur (3)	ED,EAG	0.81	T(134.71),TK(134.71)	427.17	165.78	218.45
BS	PR	Kiranur	ED,EAG (3)	3.83	T(99.09),TK(99.09)	423.40	135.58	104.42
BS	PR	Kiranur (3)	ED	—	T(1044.65),TK(1044.65)	129.35	51.75	140.22
BS	PR	Kiranur (13)	ED,EAG	—	T(158.62),TK(158.62)	350.11	24.00	372.52
BS	PR	Kiranur (18)	ED,EAG	—	T(270.30),TK(270.30)	639.28	383.09	464.36
-(-5)	PR	Kiranur (20)	ED,EAG	110.26	T(96.36),TK,(96.36)	412.65	216.53	127.43
BS	PR	Kiranur (15)	ED,EAG	73.76	T(188.16),TK(188.16)	475.68	120.73	398.45
BS	PR	Kiranur (13)	ED,EAG	—	T(189.47),TK(189.47)	414.20	245.61	525.74
BS	PR	Tiruchirappalli (25)	ED,EAG	—	T(175.20),W(5.20), TK(170.00)	16.86	81.52	457.33
BS	PR	Tiruchirappalli (18)	ED,EAG	—	T(128.73),W(8.60), TK(120.13)	348.83	197.56	166.44
BS	PR	Tiruchirappalli (20)	ED,EAG	—	T(12.00),TK(12.00)	236.00	38.20	81.2
-(-5)	PR	Illuppur (10)	EA	—	T(190.54),W(67.76), TK(114.53),0(8.25)	336.59	106.45	230.1
BS	PR	Tiruchirappalli (26)	EA	—	T(67.53),W(23.41), TK(44.12)	147.95	261.38	104.2
BS	PR	Tiruchirappalli (21)	EA	—	T(91.37),W(32.50), TK(58.87)	213.47	194.45	159.8
-(-5)	PR	Tiruchirappalli (26)	EA	—	T(112.99),W(59.12), TK(53.87)	30.09	497.14	79.7

VILLAGE AMENITIES

Viralimalai

DIRECTORY AND LAND USE

C. D. Block

Location Code no.	Name of village	Total area of the village (in hects.)	Total population and No. of households	Amenities available (if not available within the village, a dash (-) is shown in the column and next to it in brackets the distance in broad ranges viz. -5 kms., 5-10 kms. and 10+ kms. of the nearest place where the facility is available is given.)					Communications (Bus Stop, Railway Station, Water Way)	Approach to village	Nearest town and distance (in kms.)	Power supply	Land Use (i.e. area under different types of land use in hectares rounded upto two decimal places)				
				Educational	Medical	Drinking water (potable)	Post and telegraph	Day or days of market/hat, if any					Forest	Irrigated by source	Un irrigated	Culturable waste (including gauchar & groves)	Area not available for cultivation
1	2	3	4	5	6	7	8	9	10	11	12	13	14	15	16	17	18
								KULATTUR	TALUK (PART)								
470	Vanadirayanpatti	1404.60	3546 (684)	P(2),M(1), AC(1)	MH(1), CWC(3)	W,TW,HP	-(-5)	-(-5)	-(-5)	PR	Tiruchirappalli (26)	EA,EAG	—	T(234.54),W(60.41), TJ(174.13)	416.33	443.14	310.59
480	Nambanpatti	1445.23	3589 (746)	P(2),M(1), AC(2)	MH(1), CWC(2), HC(1)	W,HP	-(-5)	-(-5)	BS	PR	Manapparai (6)	ED,EAG	—	T(150.03),W(67.32), TK(82.71)	584.58	402.13	308.49
490	Rasalipatti	1121.33	3784 (728)	P(2),M(1), AC(2)	CWC(2), HC(1)	W,HP	PO	-(-5)	BS	PR	Manapparai (6)	ED,EAG	—	T(109.93),W(2.15), TK(107.78)	498.25	270.42	242.73
500	Virudapatti	696.14	2444 (482)	P(1),AC(2)	CWC(2)	W,TW	-(-5)	-(5-10)	-(-5)	PR	Manapparai (4)	ED,EAG	—	T(21.20),TK(21.20)	388.81	145.03	141.10
510	Poyyamani	783.97	2137 (427)	P(2),AC(2)	CWC(2), HC(1)	W,TW	-(-5)	-(5-10)	-(-5)	PR	Manapparai (6)	ED,EAG	—	T(168.32),W(110.96), TK(57.36)	295.59	222.05	98.01
520	Thengaithinnippatti	793.35	2454 (487)	P(2),AC(2)	CWC(2), HC(1)	W,TW	PO	-(-5)	BS	PR	Manapparai (5)	ED,EAG	—	T(78.26),W(42.56), TK(35.70)	485.61	57.49	171.99
530	Viralur	1150.42	2784 (595)	P(3),AC(2)	CWC(2), HC(1)	W,TK,HP	PO	-(-5)	BS	PR	Tiruchirappalli (25)	ED,EAG	—	T(182.76),W(5.31), TK(177.45)	207.33	421.20	339.13
540	Rajagiri	1091.14	2786 (586)	P(2),AC(1)	CWC(2), HC(1)	W,HP	PO	-(-5)	BS	PR	Tiruchirappalli (24)	ED,EAG	—	T(128.01),W(4.07), TK(123.94)	150.88	373.54	438.71
560	Kongudippatti	473.43	487 (117)	P(1),AC(3)	CWC(2)	TK,TW	-(5-10)	-(5-10)	-(5-10)	PR	Manapparai (24)	ED,EAG	—	T(58.89),TK(58.89)	85.44	169.39	159.71
570	Pakkudi	981.45	1258 (301)	P(1),AC(3)	CWC(2)	T,W	-(-5)	-(5-10)	BS	PR	Kiranur (3)	ED,EAG	4.37	T(166.10),TK(166.10)	124.78	317.76	368.44
580	Marudampatti	729.67	801 (161)	P(1),AC(3)	MCW(1), CWC(2), HC(1)	W,TK,HP	-(-5)	-(5-10)	BS	PR	Kiranur (13)	ED,EAG	46.59	T(130.31),TK(130.31)	158.70	147.97	246.10
590	Vilappatti	730.09	1073 (211)	P(1),AC(3)	CWC(2)	T,TK,HP	PO,Phone	-(5-10)	BS	PR	Kiranur (10)	ED,EAG	—	T(137.89),TK(137.89)	278.83	58.27	255.10
820	Nanguppatti	823.70	1481 (367)	P(3),M(1), AC(2)	CWC(2)	W,TK,HP	-(-5)	-(5-10)	BS	PR	Kiranur (14)	ED,EAG	—	T(175.23),TK(175.23)	125.18	261.70	261.59
830	Palyur	574.36	779 (138)	-(-5)	-(-5)	T,W,TK,HP	-(-5)	-(5-10)	-(-5)	PR	Illuppur (15)	ED,EAG	3.62	T(103.98),TK(103.98)	89.17	202.37	175.22
850	Tannangudi	475.16	587 (124)	P(1),AC(1)	-(-5)	T,W,TK	-(-5)	-(5-10)	-(-5)	PR	Illuppur (10)	ED,EAG	—	T(61.35),TK(61.35)	85.07	116.36	212.38
880	Tennanbadi	672.10	1626 (327)	P(1),AC(2)	CWC(2)	W,HP	-(-5)	-(-5)	-(-5)	PR	Manapparai (17)	ED,EAG	—	T(150.02),W(7.02), TK(143.00)	366.22	26.25	129.61
890	Kodumbalur	1254.67	4326 (917)	P(2),M(1), AC(2)	MCW(1), CWC(3),PHS(1)	W,HP	PO	-(5-10)	BS	PR	Manapparai (16)	ED,EAG	—	T(320.85),TK(320.85)	373.81	271.40	288.61
900	Kasavanur	640.16	765 (160)	P(2),AC(2)	CWC(2)	W,HP	-(-5)	-(5-10)	-(-5)	PR	Manapparai (14)	ED,EAG	—	T(233.71),W(13.10), TK(220.61)	169.78	123.63	113.04

VILLAGE AMENITIES

Viralimalai

Location Code no.	Name of village	Total area of the village (in hects.)	Total population and No. of households	Amenities available (if not available within the village, a dash (–) is shown in the column and next to it in brackets the distance in broad ranges viz. –5 kms., 5–10 kms. and 10+ kms. of the nearest place where the facility is available is given.)				
				Educational	Medical	Drinking water (potable)	Post and telegraph	Day or days of market/ hat, if any
1	2	3	4	5	6	7	8	9
								KULATTUR
910	Agarapatti	1239.64	2398 (465)	P(3),AC(1)	CWC(1), HC(1)	W,TK,HP	-(-5)	-(5-10)
920	Meenaveli	921.07	2740 (546)	P(1),M(1),AC(2)	CWC(2)	W,TK	PO	-(5-10)
930	Teravur	1141.25	2227 (480)	P(2),AC(2)	CWC(2)	TW	PO	-(5-10)
	VIRALIMALAI C. D. BLOCK TOTAL	**49521.51**	**104909 (21556)**	**P(97),M(12), H(4),AC(104)**	**MCW(2), MH(2), CWC(105), PHC(2),HC(17), PHS(2),FPC(1), RP(1),SMP(3)**			

DIRECTORY AND LAND USE

C. D. Block

Communications (Bus Stop, Railway Station, Water Way)	Approach to village	Nearest town and distance (in kms.)	Power supply	Land Use (i.e. area under different types of land use in hectares rounded upto two decimal places)				
				Forest	Irrigated by source	Un irrigated	Culturable waste (including gauchar & groves)	Area not available for cultivation
10	11	12	13	14	15	16	17	18
TALUK (PART)								
BS	PR	Manapparai (17)	ED,EAG	—	T(196.38),W(15.59), TK(180.44),0(0.35)	286.67	401.26	355.33
BS	KR	Manapparai (22)	ED,EAG	—	T(48.31),W(1.17), TK(47.14)	310.97	184.85	376.94
-(-5)	PR	Tiruchirappalli (26)	ED,EAG	—	T(280.03),W(17.13), TK(262.90)	719.56	41.66	100.00
				266.64	**T(8109.45),W(703.52), TK(7397.33),0(8.60)**	**15375.35**	**12176.37**	**13593.70**

Important Metalled Road	
Post Office / Post and Telegraph Office ...	PO / PTO
Higher Secondary School	S
Police Station	PS
Hospital, Primary Health Centre, Dispensary ... Maternity and Child Welfare Centre	⊕ ◉ ✚ ▲
Important Village Market	△

From P...

PANCHAYAT UNIONS
(C.D.BLOCKS)

A GANDARVAKOTTAI

B PUDUKKOTTAI (Part)

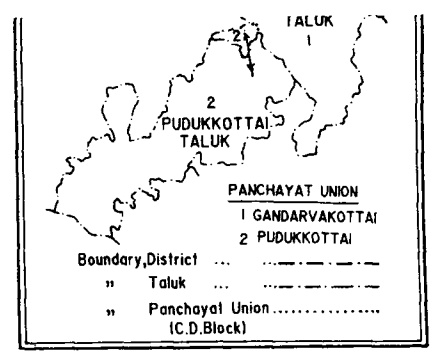

Based upon Survey of India map with the permission of the Surveyor General of India.

© Government of India Copyright, 1996.

5-29/DCO/TN/95-450 Copies

4. GANDARVAKOTTAI COMMUNITY DEVELOPMENT BLOCK

Alphabetical list of villages
0040 : Gandarvakottai C.D. Block

Sl. no.	Name of village	1991 Census		1981 Census	
		Location Code (Manual)	Location Code (Computer)	Location Code (Manual)	Location Code (Computer)
1	Andanur	23/14/4/35	23/14/0040/0350	20/13/2/40	20/13/0020/0400
2	Aravampatti	23/14/4/15	23/14/0040/0150	20/13/2/15	20/13/0020/0150
3	Ariyanipatti	23/14/4/11	23/14/0040/0110	20/13/2/11	20/13/0020/0110
4	Athangaraividuthy	23/14/4/36	23/14/0040/0360	20/13/2/51	20/13/0020/0510
5	Kallaakottai	23/14/4/33	23/14/0040/0330	20/13/2/38	20/13/0020/0380
6	Kattunaval	23/14/4/27	23/14/0040/0270	20/13/2/27	20/13/0020/0270
7	Komapuram	23/14/4/7	23/14/0040/0070	20/13/2/7	20/13/0020/0070
8	Kovilur	23/14/4/16	23/14/0040/0160	20/13/2/16	20/13/0020/0160
9	Kulathur	23/14/4/21	23/14/0040/0210	20/13/2/21	20/13/0020/0210
10	Kurumpundi	23/14/4/5	23/14/0040/0050	20/13/2/5	20/13/0020/0050
11	Malaiyapatti	23/14/4/1	23/14/0040/0010	20/13/2/1	20/13/0020/0010
12	Manganoor	23/14/4/8	23/14/0040/0080	20/13/2/8	20/13/0020/0080
13	Manjapettai	23/14/4/6	23/14/0040/0060	20/13/2/6	20/13/0020/0060
14	Mattangal	23/14/4/26	23/14/0040/0260	20/13/2/26	20/13/0020/0260
15	Meyakadipatti	23/14/4/10	23/14/0040/0100	20/13/2/10	20/13/0020/0100
16	Mudukulam	23/14/4/19	23/14/0040/0190	20/13/2/19	20/13/0020/0190
17	Nadupatti	23/14/4/22	23/14/0040/0220	20/13/2/22	20/13/0020/0220
18	Namburampatti	23/14/4/23	23/14/0040/0230	20/13/2/23	20/13/0020/0230
19	Nappugai	23/14/4/31	23/14/0040/0310	20/13/2/36	20/13/0020/0360
20	Nodiyur	23/14/4/2	23/14/0040/0020	20/13/2/2	20/13/0020/0020

0040: Gandarvakottai C.D. Block (Contd.)

Sl. no.	Name of village	1991 Census		1981 Census	
		Location Code (Manual)	Location Code (Computer)	Location Code (Manual)	Location Code (Computer)
21	Palayagandarvakottai	23/14/4/14	23/14/0040/0140	20/13/2/14	20/13/0020/0140
22	Periakottai	23/14/4/24	23/14/0040/0240	20/13/2/24	20/13/0020/0240
23	Pisannathur	23/14/4/17	23/14/0040/0170	20/13/2/17	20/13/0020/0170
24	Ponakulam	23/14/4/12	23/14/0040/0120	20/13/2/12	20/13/0020/0120
25	Pudunagar	23/14/4/13	23/14/0040/0130	20/13/2/13	20/13/0020/0130
26	Pudupatti	23/14/4/25	23/14/0040/0250	20/13/2/25	20/13/0020/0250
27	Sengamviduthy	23/14/4/32	23/14/0040/0320	20/13/2/32	20/13/0020/0370
28	Seviyarkudikadu	23/14/4/20	23/14/0040/0200	20/13/2/20	20/13/0020/0200
29	Sundampatti	23/14/4/30	23/14/0040/0300	20/13/2/30	20/13/0020/0350
30	Tachankurichi	23/14/4/4	23/14/0040/0040	20/13/2/4	20/13/0020/0040
31	Thuvar	23/14/4/37	23/14/0040/0370	20/13/2/52	20/13/0020/0520
32	Vadugappatti	23/14/4/9	23/14/0040/0090	20/13/2/9	20/13/0020/0090
33	Veeradipatti	23/14/4/18	23/14/0040/0180	20/13/2/18	20/13/0020/0180
34	Vellalaviduthy	23/14/4/34	23/14/0040/0340	20/13/2/39	20/13/0020/0390
35	Viralippatti	23/14/4/3	23/14/0040/0030	20/13/2/3	20/13/0020/0030

VILLAGE AMENITIES
Gandarvakottai

Location Code no.	Name of village	Total area of the village (in hects.)	Total population and No. of households	Amenities available (if not available within the village, a dash (-) is shown in the column and next to it in brackets the distance in broad ranges viz. -5 kms., 5-10 kms. and 10+ kms. of the nearest place where the facility is available is given.)				
				Educational	Medical	Drinking water (potable)	Post and telegraph	Day or days of market/hat, if any
1	2	3	4	5	6	7	8	9
							GANDARVAKOTTAI	
10	Malaiyapatti	779.17	404 (81)	-(-5)	-(-5)	W,TK,HP	-(-5)	-(5-10)
20	Nodiyur	1483.51	2160 (475)	P(2)	-(5-10)	TK,HP	-(5-10)	-(5-10)
30	Viralippatti	1068.98	1657 (346)	P(2)	PHS(1)	W,TK,HP	-(-5)	-(-5)
40	Tachankurichi	992.13	1916 (422)	P(2),M(1)	MH(1), SMP(1)	W,HP,S	PO	-(5-10)
50	Kurumpundi	1245.95	1385 (312)	P(2)	-(-5)	W,TK,HP	-(-5)	-(10+)
60	Manjapettai	967.23	1533 (270)	P(1)	-(-5)	W,HP	-(-5)	-(10+)
70	Komapuram	1064.59	1783 (371)	P(1),M(1)	-(5-10)	W,TW,HP	PO	-(5-10)
80	Manganoor	1153.71	1405 (287)	P(1)	-(5-10)	W,HP	PO	-(5-10)
90	Vadugappatti	671.18	1077 (209)	P(1)	-(-5)	W,HP,S	-(-5)	-(5-10)
100	Meyakadipatti	344.67	779 (175)	P(1)	-(5-10)	W,HP	-(5-10)	-(5-10)
110	Ariyanipatti	913.55	1432 (291)	P(2)	-(10+)	W,HP	-(5-10)	-(5-10)
120	Ponakulam	1054.25	1848 (377)	P(2),M(1)	-(-5)	W,HP	PO	-(5-10)
130	Pudunagar	1529.38	1704 (366)	P(1),M(1)	PHC(1)	TW,HP	PO	-(5-10)
140	Palayagandarva kottai	693.51	1083 (230)	P(1)	-(-5)	W,HP	-(-5)	-(5-10)

DIRECTORY AND LAND USE
C.D. BLOCK

Communications (Bus Stop, Railway Station, Waterway)	Approach to village	Nearest town and distance (in kms.)	Power supply	Land Use (i.e. area under different types of land use in hectares rounded upto two decimal places)				
				Forest	Irrigated by source	Un irrigated	Culturable waste (including gauchar & groves)	Area not available for cultivation
10	11	12	13	14	15	16	17	18
TALUK (PART)								
-(-5)	KR	Pudukkottai (45)	ED,EAG	—	T(397.40),W(292.54), TK(104.86)	103.94	74.90	202.93
-(5-10)	KR	Pudukkottai (42)	ED	—	T(116.11),W(5.79), TK(110.32)	486.51	464.23	416.66
-(-5)	PR	Pudukkottai (40)	ED,EAG	—	T(131.55),TK(131.55)	484.62	194.09	258.72
BS	PR	Pudukkottai (43)	ED	—	T(118.51),TK(118.51)	407.34	316.64	149.64
-(-5)	PR	Thanjavur (24)	ED,EAG	—	T(249.87),W(70.00), WE(24.26),R(44.66), TK(110.95)	461.21	282.35	252.52
-(-5)	PR	Thanjavur (15)	ED,EAG	—	T(15.28),TK(15.28)	384.80	231.73	335.42
BS	PR	Pudukkottai (38)	ED,EAG	237.17	T(316.00),W(245.69), TK(70.31)	221.30	140.00	150.12
BS	KR	Pudukkottai (38)	ED,EAG	—	T(564.00),W(515.60), TK(48.40)	282.00	141.00	166.71
-(-5)	PR	Pudukkottai (35)	ED,EAG	10,94	T(134.35),TK(134.35)	159.19	123.25	243.45
-(-5)	PR	Thanjavur (24)	ED,EAG	—	T(219.00),W(142.65), TK(76.35)	50.00	20.00	55.67
-(-5)	KR	Thanjavur (24)	ED,EAG	—	T(32.17),TK(32.17)	602.00	173.90	105.48
BS	KR	Thanjavur (15)	ED,EAG	—	T(628.99),W(606.17), TK(22.82)	21.82	243.42	160.02
BS	PR	Thanjavur (24)	ED,EAG	—	T(1283.68),TK(1283.68)	110.60	54.97	80.13
-(-5)	PR	Thanjavur (20)	ED,EAG	—	T(86.75),W(12.47), WE(24.15),TK(50.13)	431.44	32.94	142.38

VILLAGE AMENITIES

Gandarvakottai

Location Code no.	Name of village	Total area of the village (in hects.)	Total population and No. of households	Amenities available (if not available within the village, a dash (-) is shown in the column and next to it in brackets the distance in broad ranges viz. -5 kms., 5-10 kms. and 10+ kms. of the nearest place where the facility is available is given.)				
				Educational	Medical	Drinking water (potable)	Post and telegraph	Day or days of market/ hat, if any
1	2	3	4	5	6	7	8	9
							GANDARVAKOTTAI	
150	Aravampatti	489.95	948 (188)	P(1)	-(-5)	W,TK,HP	-(-5)	-(-5)
160	Kovilur	880.35	6972 (1536)	P(1),M(2), H(2),PUC(1) O(1)	H(1),MH(1), O(1)	T,W,HP	PTO	MON
170	Pisannathur	754.62	755 (157)	P(1)	-(-5)	T,W	-(-5)	-(-5)
180	Veeradipatti	1583.84	2710 (581)	P(4)	-(5-10)	W,HP	-(-5)	-(10+)
190	Mudukulam	1556.31	1748 (358)	P(1)	-(10+)	TK,HP	-(5-10)	-(10+)
200	Seviyarkudikadu	429.81	658 (160)	P(1)	-(10+)	W,TW,HP	-(-5)	-(10+)
210	Kulathur	833.97	2681 (577)	P(2),M(1)	PHS(1), RP(2)	W,TW,HP	PO	-(10+)
220	Nadupatti	717.43	1852 (431)	P(2)	-(10+)	W,TW,HP	-(-5)	-(10+)
230	Namburampatti	584.81	1229 (233)	P(2)	-(5-10)	W,HP	-(-5)	-(5-10)
240	Periakottai	852.55	2404 (476)	P(1),M(1)	-(5-10)	W,HP	PO	-(5-10)
250	Pudupatti	624.25	1703 (361)	P(2)	PHS(1)	W,TK,HP	PO	-(5-10)
260	Mattangal	757.59	2049 (429)	P(1)	-(-5)	W,HP	PO	-(-5)
270	Kattunaval	498.17	2525 (549)	P(2)	-(-5)	W,HP	PO	-(-5)
300	Sundampatti	944.37	3415 (687)	P(4),M(1)	PHS(1)	W,HP	PO	-(5-10)
310	Nappugai	873.94	2123 (442)	P(1)	-(5-10)	W,HP	-(-5)	-(-5)
320	Sengamviduthy	937.70	1863 (362)	P(1)	-(10+)	W,HP	-(-5)	-(10+)
330	Kallaakottai	1236.28	3701 (766)	P(1),M(1)	-(10+)	W,HP	PO,Phone	-(10+)
340	Vellalaviduthy	1218.61	2348 (461)	P(1)	PHS(1)	W,HP	PO	-(10+)

DIRECTORY AND LAND USE

C.D. BLOCK (Contd.)

Communications (Bus Stop, Railway Station, Waterway)	Approach to village	Nearest town and distance (in kms.)	Power supply	Land Use (i.e. area under different types of land use in hectares rounded upto two decimal places)				
				Forest	Irrigated by source	Un irrigated	Culturable waste (including gauchar & groves)	Area not available for cultivation
10	11	12	13	14	15	16	17	18
TALUK (PART)								
-(-5)	KR	Pudukkottai (32)	ED,EAG	—	T(279.70),W(210.34), TK(69.36)	94.00	28.10	88.15
BS	PR	Alangudi (28)	EA	—	T(432.01),W(248.56), TK(183.45)	220.12	45.00	183.22
BS	KR	Pudukkottai (33)	ED,EAG	—	T(30.90),W(2.20), TK(28.70)	555.25	40.10	128.37
-(-5)	KR	Thanjavur (36)	ED,EAG	—	T(165.32),WE(115.17), TWE(50.15)	1034.00	283.14	101.38
-(5-10)	KR	Thanjavur (24)	ED,EAG	—	T(64.75),W(64.75)	1378.07	50.78	62.71
BS	PR	Thanjavur (19)	ED,EAG	—	T(57.81),W(2.19), WE(1.11),TW(12.34), TWE(42.17)	301.97	4.21	65.82
BS	PR	Thanjavur (19)	ED,EAG	40.93	T(240.39),W(4.12), TW(12.26),TWE(68.46), GC(155.55)	284.91	17.56	250.18
BS	PR	Thanjavur (20)	ED,EAG	—	T(108.04),W(53.10), WE(40.00),TK(14.94)	363.51	119.60	126.28
-(-5)	KR	Thanjavur (18)	ED,EAG	—	T(150.39),W(31.34), WE(4.00),TK(115.05)	271.05	13.01	150.36
-(5-10)	KR	Thanjavur (30)	ED,EAG	—	T(44.44),TK(44.44)	613.74	58.13	136.24
BS	PR	Pudukkottai (38)	ED,EAG	—	T(134.19),W(121.50), WE(6.56),TK(6.13)	134.19	133.19	222.68
BS	PR	Thanjavur (30)	ED,EAG	—	T(184.70),W(4.50), TK(180.20)	433.63	17.13	122.13
-(-5)	PR	Thanjavur (29)	ED,EAG	—	T(194.36),W(53.00), TK(141.36)	179.16	0.32	124.33
-(5-10)	KR	Pudukkottai (31)	ED,EAG	—	T(511.20),W(257.39), TK(253.81)	238.47	56.63	138.07
-(5-10)	KR	Pudukkottai (34)	ED,EAG	387.25	T(98.59),W(23.22), TK(75.37)	283.12	13.55	91.43
BS	KR	Pudukkottai (37)	ED	—	T(120.63),TK(120.63)	565.50	72.91	178.66
BS	PR	Pudukkottai (39)	ED,EAG	—	T(139.39),GC(1.03), TK(138.36)	594.58	316.63	185.68
-(5-10)	PR	Pudukkottai (36)	ED,EAG	74.12	T(196.64),TK(196.64)	504.68	149.30	293.87

VILLAGE AMENITIES

Gandarvakottai

Location Code no.	Name of village	Total area of the village (in hects.)	Total population and No. of households	Amenities available (if not available within the village, a dash (-) is shown in the column and next to it in brackets the distance in broad ranges viz. -5 kms., 5-10 kms. and 10+ kms. of the nearest place where the facility is available is given.)				
				Educational	Medical	Drinking water (potable)	Post and telegraph	Day or days of market/ hat, if any
1	2	3	4	5	6	7	8	9
							GANDARVAKOTTAI	
350	Andanur	493.78	1952 (406)	P(3)	MCW(1)	W,HP	PO	-(5-10)
360	Athangaraividuthy	804.50	1837 (365)	P(1)	-(-5)	W,HP	-(-5)	-(-5)
370	Thuvur	991.53	3268 (678)	P(2)	-(-5)	W,HP	PO	-(-5)
	GANDARVAKOTTAI C.D.BLOCK TOTAL	32026.17	68907 (14415)	P(54),M(10), H(2),PUC(1), 0(1)	H(1),MCW(1), MH(2),PHC(1) PHS(5),RP(2), SMP(1),0(1)			

DIRECTORY AND LAND USE

C.D. Block (Contd.)

Communications (Bus Stop, Railway Station, Waterway)	Approach to village	Nearest town and distance (in kms.)	Power supply	Land Use (i.e. area under different types of land use in hectares rounded upto two decimal places)				
				Forest	Irrigated by source	Un irrigated	Culturable waste (including gauchar & groves)	Area not available for cultivation
10	11	12	13	14	15	16	17	18
TALUK (PART)								
BS	KR	Pudukkottai (42)	ED	—	T(29.10),TK(29.10)	303.46	87.26	73.96
-(-5)	KR	Pudukkottai (37)	ED	—	T(64.52),TK(64.52)	578.47	141.21	20.30
BS	PR	Pudukkottai (29)	ED,EAG	—	T(71.87),TK(71.87)	607.48	122.54	189.64
				750.41	T(7612.60),W(2967.12), WE(215.25),TW(24.60), TWE(160.78),GC(156.58), R(44.66),TK(4043.61)	13746.13	4263.72	5653.31

TTAI

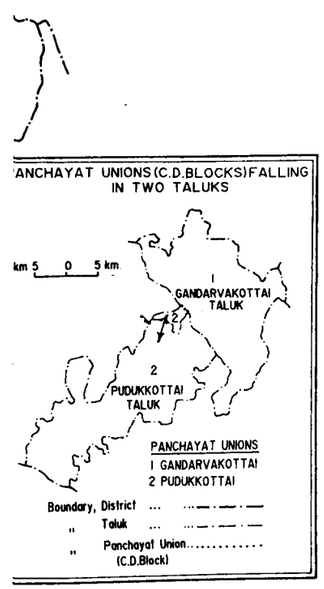

ı Location Code Number.	X 24
ın Code Number ...	IV
... ...	SH3
ıd	
ı, Metre gauge ...	RS
... ...	
Telegraph Office ...	PO/ PTO
ɔl	PS
... ...	S
ı Centre, Dispensary ...	
lfare Centre	

© Government of India Copyright, 1996.

5. PUDUKKOTTAI COMMUNITY DEVELOPMENT BLOCK

Alphabetical List of Villages
0050 : Pudukkottai C.D. Block

Sl. no.	Name of village	1991 Census		1981 Census	
		Location Code (Manual)	Location Code (Computer)	Location Code (Manual)	Location Code (Computer)
1	Adanakottai	23/14/5/15	23/14/0050/0150	20/13/2/32	20/13/0020/0320
2	Ayyavayal	23/14/5/11	23/14/0050/0110	20/13/2/61	20/13/0020/0610
3	Eagavayal	23/14/5/1	23/14/0050/0010	20/13/2/65	20/13/0020/0650
4	Ganapathipuram	23/14/5/18	23/14/0050/0180	20/13/2/34	20/13/0020/0340
5	Ichiadi I Bit	23/14/5/32	23/14/0050/0320	20/13/2/58	20/13/0020/0580
6	Ichiadi II Bit	23/14/5/33	23/14/0050/0330	20/13/2/59	20/13/0020/0590
7	Kallukaranpatti	23/14/5/17	23/14/0050/0170	20/13/2/28	20/13/0020/0280
8	Kavinad East	23/14/5/40	23/14/0050/0400	20/13/2/78	20/13/0020/0780
9	Kavinad West	23/14/5/39	23/14/0050/0390	20/13/2/77	20/13/0020/0770
10	Kedayapatti	23/14/5/6	23/14/0050/0060	20/13/2/69	20/13/0020/0690
11	Kulavaipatti	23/14/5/30	23/14/0050/0300	20/13/2/56	20/13/0020/0560
12	Kunichipatti	23/14/5/5	23/14/0050/0050	20/13/2/67	20/13/0020/0670
13	Kuppayampatti	23/14/5/21	23/14/0050/0210	20/13/2/42	20/13/0020/0420
14	Manaviduthy	23/14/5/27	23/14/0050/0270	20/13/2/48	20/13/0020/0480
15	Mangalathupatti	23/14/5/13	23/14/0050/0130	20/13/2/46	20/13/0020/0460
16	Mukkanpatti	23/14/5/29	23/14/0050/0290	20/13/2/55	20/13/0020/0550
17	Mullur	23/14/5/12	23/14/0050/0120	20/13/2/60	20/13/0020/0600
18	Nathampannai	23/14/5/36	23/14/0050/0360	20/13/2/72	20/13/0020/0720
19	Nemmelipatti	23/14/5/23	23/14/0050/0230	20/13/2/43	20/13/0020/0430
20	Nemmelipatti R.F.	23/14/5/22	23/14/0050/0220	20/13/2/44	20/13/0020/0440
21	Perungalur	23/14/5/14	23/14/0050/0140	20/13/2/45	20/13/0020/0450
22	Perungondanividuthy	23/14/5/31	23/14/0050/0310	20/13/2/47	20/13/0020/0470
23	Pudukkottai R.F.	3/14/5/35	23/14/0050/0350	20/13/2/75	20/13/0020/0750
24	Pulavankadu	23/14/5/25	23/14/0050/0250	20/13/2/53	20/13/0020/0530
25	Purakarai Natham Pannai	23/14/5/38	23/14/0050/0380	20/13/2/76	20/13/0020/0760
26	Puthambur	23/14/5/3	23/14/0050/0030	20/13/2/64	20/13/0020/0640
27	Sanivayal	23/14/5/4	23/14/0050/0040	20/13/2/68	20/13/0020/0680

Sl. no.	Name of village	1991 Census		1981 Census	
		Location Code (Manual)	Location Code (Computer)	Location Code (Manual)	Location Code (Computer)
28	Sellukudi	23/14/5/37	23/14/0050/0370	20/13/2/73	20/13/0020/0730
29	Sembattur	23/14/5/2	23/14/0050/0020	20/13/2/66	20/13/0020/0660
30	Semmatividuthy	23/14/5/28	23/14/0050/0280	20/13/2/54	20/13/0020/0540
31	Siruvayal	23/14/5/10	23/14/0050/0100	20/13/2/71	20/13/0020/0710
32	Sokkanathapatti	23/14/5/16	23/14/0050/0160	20/13/2/31	20/13/0020/0310
33	Sothupalai	23/14/5/29	23/14/0050/0290	20/13/2/30	20/13/0020/0300
34	Tattampatti	23/14/5/7	23/14/0050/0070	20/13/2/63	20/13/0020/0630
35	Tennathirayanpatti	23/14/5/8	23/14/0050/0080	20/13/2/62	20/13/0020/0620
36	Thirumalaraya Samudram	23/14/5/41	23/14/0050/0410	20/13/2/79	20/13/0020/0790
37	Thondaman Urani	23/14/5/19	23/14/0050/0190	20/13/2/41	20/13/0020/0410
38	Vadavalam	23/14/5/34	23/14/0050/0340	20/13/2/57	20/13/0020/0570
39	Vagavasal	23/14/5/9	23/14/0050/0090	20/13/2/70	20/13/0020/0700
40	Valavampatti	23/14/5/28	23/14/0050/0280	20/13/2/29	20/13/0020/0290
41	Vannarapatti	23/14/5/20	23/14/0050/0200	20/13/2/33	20/13/0020/0330
42	Varappur	23/14/5/26	23/14/0050/0260	20/13/2/49	20/13/0020/0490
43	Varappur R.F.	23/14/5/24	23/14/0050/0240	20/13/2/50	20/13/0020/0500

VILLAGE AMENITIES

Pudukkottai

Location Code no.	Name of village	Total area of the village (in hects.)	Total population and No. of households	Amenities available (if not available within the village, a dash (-) is shown in the column and next to it in brackets the distance in broad ranges viz. -5 kms., 5-10 kms. and 10+ kms. of the nearest place where the facility is available is given.)				
				Educational	Medical	Drinking water (potable)	Post and telegraph	Day or days of market/ hat, if any
1	2	3	4	5	6	7	8	9
							GANDARVAKOTTAI	
280	Valavampatti	494.60	1689 (342)	P(1),M(1)	CWC(2)	T,W,HP	PO	-(-5)
290	Sothupalai	701.38	1104 (236)	P(1)	-(-5)	T,HP	-(-5)	-(-5)
							PUDUKKOTTAI	
10	Eagavayal	71.41	16 (3)	-(-5)	-(-5)	W	-(-5)	-(10+)
20	Sembattur	849.02	2251 (454)	P(3),M(1),	MCW(1), MH(1)	TW,HP	-(-5)	-(10+)
30	Puthambur	1039.97	2813 (488)	P(2),M(1), H(1)	-(10+)	W,TK,HP	PO,Phone	-(10+)
40	Sanivayal	27.64	45 (9)	-(-5)	-(10+)	W	-(-5)	-(10+)
50	Kunichipatti	54.02	295 (50)	-(-5)	-(10+)	W,HP	-(-5)	-(10+)
60	Kedayapatti	78.56	362 (76)	P(1)	-(5-10)	TK,HP	-(-5)	-(5-10)
70	Tattampatti	137.41	196 (33)	-(-5)	-(5-10)	HP	-(-5)	-(5-10)
80	Tennathirayanpatti	84.60	472 (87)	-(-5)	-(-5)	W,HP	-(-5)	-(-5)
90	Vagavasal	787.51	2218 (343)	P(2),M(1)	-(-5)	T,HP	PO	-(-5)
100	Siruvayal	60.04		Uninhabited				
110	Ayyavayal	35.95	815 (145)	-(-5)	-(-5)	W	-(-5)	-(-5)
120	Mullur	2038.10	4385 (837)	P(5)	-(-5)	T,TK,HP	PO,Phone	-(5-10)

DIRECTORY AND LAND USE

C.D. Block

Communications (Bus Stop, Railway Station, Waterway)	Approach to village	Nearest town and distance (in kms.)	Power supply	Land Use (i.e. area under different types of land use in hectares rounded upto two decimal places)				
				Forest	Irrigated by source	Un irrigated	Culturable waste (including gauchar & groves)	Area not available for cultivation
10	11	12	13	14	15	16	17	18
TALUK (PART)								
BS	PR	Pudukkottai (29)	EA	—	T(297.30),W(181.80), TK(115.50)	46.05	25.00	126.25
BS	PR	Pudukkottai (29)	ED,EAG	105.00	T(365.30),W(185.90), TK(179.40)	66.00	30.00	135.08
TALUK								
-(-5)	KR	Pudukkottai (12)	ED,EAG	—	T(40.00),TK(40.00)	31.41	—	—
BS	PR	Pudukkottai (13)	ED,EAG	49.15	T(154.95),TK(154.95)	296.94	29.56	318.42
BS	PR	Pudukkottai (10)	ED,EAG	168.36	T(50.30),W(25.20), TK(25.10)	181.00	10.12	630.19
-(-5)	KR	Pudukkottai (13)	ED,EAG	—	T(6.12),TK(6.12)	3.50	2.10	15.92
BS	PR	Pudukkottai (10)	ED,EAG	12.66	T(10.11),TK(10.11)	5.25	6.31	19.69
-(-5)	KR	Pudukkottai (8)	ED,EAG	—	T(35.82),W(1.05), WE(2.10),TK(32.67)	1.95	0.85	39.94
BS	KR	Pudukkottai (8)	ED,EAG	—	T(44.20),W(0.50), WE(2.50),TK(41.20)	29.19	20.80	43.22
BS	KR	Pudukkottai (5)	ED	—	T(63.92),W(35.40), WE(9.25),TK(19.27)	9.50	4.48	6.70
BS	PR	Pudukkottai (8)	ED,EAG	8.22	T(187.53),W(6.56), WE(7.34),TK(173.63)	168.03	178.25	245.48
				Uninhabited				
BS	KR	Pudukkottai (4)	EA	--	T(32.42),W(0.40), WE(3.50),TK(28.52)	1.10	0.34	2.09
BS	PR	Pudukkottai (5)	EAG	129.08	T(404.84),W(140.50), WE(40.90),TK(223.44)	490.60	433.17	580.41

VILLAGE AMENITIES
Pudukkottai

Location Code No.	Name of village	Total area of the village (in hects.)	Total population and No. of households	Amenities available (if not available within the village, a dash (-) is shown in the column and next to it in brackets the distance in broad ranges viz. -5 kms., 5-10 kms. and 10+ kms. of the nearest place where the facility is available is given.)				
				Educational	Medical	Drinking water (potable)	Post and telegraph	Day or days of market/hat if any
1	2	3	4	5	6	7	8	9
								PUDUKKOTTAI
130	Mangalathupatti	757.90	1193 (210)	P(3)	-(-5)	W,TK,HP	-(-5)	-(10+)
140	Perungalur	1962.54	5207 (993)	P(5),M(1), H(1)	H(1),MH(1), CWC(1),D(1)	W,TK,HP	PO,Phone	-(10+)
150	Adanakottai	1514.97	3630 (725)	P(3),M(1), H(1)	MH(1), PHC(1),RP(2)	T,W,HP	PO,Phone	-(10+)
160	Sokkanathapatti	518.77	853 (166)	P(1),M(1)	-(-5)	TK	PO	-(10+)
170	Kallukaranpatti	1008.75	1208 (222)	P(2)	-(-5)	TW	-(-5)	-(10+)
180	Ganapathipuram	879.55	2402 (438)	P(1),M(1)	MH(1)	W,HP	PO	-(-5)
190	Thondaman Urani	743.68	512 (104)	P(3)	-(-5)	W,HP	-(-5)	-(5-10)
200	Vannarapatti	1003.84	1263 (246)	P(1)	-(-5)	W,TK	-(-5)	-(10+)
210	Kuppayampatti	648.46	893 (176)	P(1)	-(-5)	W,TK	-(-5)	-(10+)
220	Nemmelipatti R.F.	146.32		Uninhabited				
230	Nemmelipatti	309.25	848 (132)	P(1)	MCW(1)	T,W,HP	-(-5)	-(-5)
240	Varappur R.F.	311.07		Uninhabited				
250	Pulavankadu	572.16	689 (117)	P(1)	MCW(1)	T,W,TK,HP	-(-5)	-(-5)
260	Varappur	521.57	2650 (534)	P(1),M(1)	MCW(1), PHC(1)	T,W,HP	PO	TUE
270	Manaviduthy	1184.95	2607 (479)	P(3)	-(5-10)	T,W,HP	PO	-(10+)
280	Semmatividuthy	1503.50	3719 (702)	P(3),M(1)	MCW(1), MH(1),RP(2)	W,HP	PO	-(-5)
290	MukkanpattiM	338.00	1101 (233)	P(1)	-(5-10)	T,W,HP	-(-5)	-(10+)
300	Kulavaipatti	737.73	2540 (448)	P(4),M(1), H(1)	PHC(1)	TK,HP	-(5-10)	-(10+)
310	Perungondanividuthy	1033.90	2205 (435)	P(2)	-(5-10)	T,HP	-(-5)	-(5-10)
320	Ichiadi I Bit	64.46	191 (38)	P(1)	-(-5)	W,HP	-(-5)	-(5-10)

DIRECTORY AND LAND USE
C.D. Block (Contd.)

Communications (Bus Stop, Railway Station, Waterway)	Approach to village	Nearest town and distance (in kms.)	Power supply	Land Use (i.e. area under different types of land use in hectares rounded upto two decimal places)				
				Forest	Irrigated by source	Un irrigated	Culturable waste (including gauchar & groves)	Area not available for cultivation
10	11	12	13	14	15	16	17	18
TALUK								
-(-5)	KR	Pudukkottai (20)	ED,EAG	—	T(117.19),W(7.51), WE(17.08),TK(92.60)	132.17	147.60	360.94
BS	PR	PudukkottaiI (20)	EA	64.17	T(387.29),W(37.51), WE(20 60),TK(329.18)	698.04	246.03	567.01
BS	KR	Pudukkottai (22)	EA	180.02	T(256.27),W(60.40), WE(40.30),TK(155.57)	577.59	274.40	226.69
BS	PR	Pudukkottai (24)	EA	—	T(80.24),W(22.60), WE(10.70),TK(46.94)	76.42	194.20	167.91
BS	KR	Pudukkottai (26)	EA	—	T(300.27),WE(102.10), TK(198.17)	396.25	120.50	191.73
BS	PR	Pudukkottai (16)	ED	—	T(86.02),W(8.70), WE(39.60),TK(37.72)	601.69	70.98	120.86
BS	PR	Pudukkottai (39)	ED	—	T(109.46),W(5.20), WE(42.11),TK(62.15)	363.66	140.08	130.48
BS	PR	Pudukkottai (25)	ED,EAG	92.05	T(304.30),WE(98.02), TK(206.28)	460.20	45.25	102.04
BS	PR	Pudukkottai (23)	ED,EAG	122.07	T(231.77),WE(110.20), TK(121.57)	120.50	37.28	136.84
				Uninhabited				
-(-5)	PR	Pudukkottai (23)	EAG	—	T(134.34),W(12.10), TK(122.24)	64.07	0.53	110.31
				Uninhabited				
-(-5)	PR	Pudukkottai (24)	EAG	98.10	T(153.72),W(30.24), TK(123.48)	196.00	35.25	89.09
BS	PR	Pudukkottai (24)	ED,EAG	—	T(152.93),W(20.14), TK(132.79)	149.20	32.25	187.19
BS	PR	Pudukkottai (16)	ED,EAG	195.11	T(137.00),W(10.11), TK(126.89)	579.89	—	272.95
BS	PR	Alangudi (10)	EA	212.35	T(870.53),W(649.12), TK(221.41)	80.00	239.22	101.40
BS	PR	Pudukkottai (16)	EA	—	T(39.39),W(7.10), TK(32.29)	179.95	—	118.66
BS	PR	Pudukkottai (10)	ED	—	T(262.32),WE(148.42), TK(113.90)	285.62	37.86	151.93
BS	PR	Pudukkottai (10)	ED	—	T(319.96),WE(45.00), TK(274.96)	279.27	57.89	376.78
BS	PR	Pudukkottai (9)	ED	—	T(32.75),W(1.10), WE(4.41),TK(27.24)	7.90	4.85	18.96

VILLAGE AMENITIES

Pudukkottai

Location Code no.	Name of village	Total area of the village (in hects.)	Total population and No. of households	Amenities available (if not available within the village, a dash (-) is shown in the column and next to it in brackets the distance in broad ranges viz. -5 kms., 5-10 kms. and 10+ kms. of the nearest place where the facility is available is given.)				
				Educational	Medical	Drinking water (potable)	Post and telegraph	Day or days of market/ hat, if any
1	2	3	4	5	6	7	8	9
								PUDUKKOTTAI
330	Ichiadi II Bit	14.86	149 (29)	-(-5)	-(-5)	T,HP	-(-5)	-(5-10)
340	Vadavalam	2300.72	6065 (1158)	P(6),M(1), H(1)	MH(1),CWC(1), RP(1)	T,W, TK,HP	PO,Phone	-(5-10)
350	Pudukkottai R.F.	2346.76		——Uninhabited——				
360	Nathampannai	784.16	4494 (1031)	P(4),M(2), I(1)	MH(1)	T,HP	PTO,Phone	-(-5)
370	Sellukudi	109.63	140 (36)	-(-5)	-(-5)	T,HP	-(-5)	-(-5)
380	Purakarai Natham Pannai	145.60	674 (137)	P(1)	-(-5)	T,HP	-(-5)	-(-5)
390	Kavinad West	1107.28	2746 (567)	P(2)	-(-5)	T,W,HP	PO	-(-5)
400	Kavinad East	758.01	1978 (407)	P(4)	-(-5)	T,W,HP	PO	-(-5)
410	Thirumalaraya Samudram	402.56	2683 (566)	P(1)	-(-5)	T,W,HP	-(-5)	-(-5)
	PUDUKKOTTAI C.D.BLOCK TOTAL	**30191.16**	**69301 (13432)**	**P(70),M(14), H(5),I(1)**	**H(1),MCW(5), MH(7),CWC(4), PHC(3),D(1), RP(5)**			

DIRECTORY AND LAND USE

C.D. Block (Contd.)

Communications (Bus Stop, Railway Station, Waterway)	Approach to village	Nearest town and distance (in kms.)	Power supply	Land Use (i.e. area under different types of land use in hectares rounded upto two decimal places)				
				Forest	Irrigated by source	Un irrigated	Culturable waste (including gauchar & groves)	Area not available for cultivation
10	11	12	13	14	15	16	17	18
TALUK								
BS	PR	Pudukkottai (8)	ED	—	T(0.40),TK(0.40)	6.95	2.30	5.21
BS	PR	Pudukkottai (10)	ED,EAG	5.64	T(522.59),W(16.20), WE(240.10),TK(266.29)	998.65	410.20	363.64
					——Uninhabited——			
BS,RS	PR	Pudukkottai (2)	ED,EAG	—	T(170.71),W(5.00), WE(35.60),TK(130.11)	142.69	438.30	32.46
-(-5)	PR	Pudukkottai (4)	ED,EAG	—	T(38.22),W(1.20), WE(9.80),TK(27.22)	8.68	56.40	6.33
BS	PR	Pudukkottai (3)	ED,EAG	—	T(125.96),W(2.10), WE(7.50),TK(116.36)	6.08	2.86	10.70
BS,RS	PR	Pudukkottai (4)	ED	—	T(381.79),WE(53.25), TK(328.54)	—	33.86	691.63
BS	PR	Pudukkottai (5)	ED,EAG	16.16	T(305.12),WE(38.85), TK(266.27)	20.73	64.27	351.73
BS	PR	Pudukkottai (5)	ED,EAG	—	T(142.00),WE(16.32), TK(125.68)	68.98	42.71	148.87
				1458.14	**T(7355.35),W(1473.64), WE(1145.55), TK(4736.16)**	**7831.70**	**3476.05**	**7205.73**

TALUK
STRICT

... ...

... ...

at union (C.D.Block) ... ...

vith Location Code Number ... 25

Reserved with name ... ... TIRUVARANKULAM R.F.

... ...

ulation Below 200 ... ...

200-499 ... ...

500-999 ... ...

1000-4999 ... ...

5000 & Above ...

with Location Code Number ... X60

cation Code Number ... ...

Road ... ...

... ...

and Telegraph Office ... ... PO / PTO

chool ... ... S

... ... PS

ealth Centre, Dispensary ... ⊕ ◉ ✚
Welfare Centre ▲

arket ... ... △

Based

© Government of India Copyright, 1996.

6. THIRUVARANKULAM COMMUNITY DEVELOPMENT BLOCK

218755

Alphabetical List of Villages
0060 : Thiruvarankulam C.D. Block

Sl. No.	Name of village	1991 Census		1981 Census	
		Location Code (Manual)	Location Code (Computer)	Location Code (Manual)	Location Code (Computer)
1	Alangadu	23/14/6/82	23/14/0060/0820	20/13/3/82	20/13/0030/0820
2	Anavayal I Bit	23/14/6/64	23/14/0060/0640	20/13/3/64	20/13/0030/0640
3	Anavayal II Bit	23/14/6/65	23/14/0060/0650	20/13/3/65	20/13/0030/0650
4	Andavarayapuram	23/14/6/62	23/14/0060/0620	20/13/3/62	20/13/0030/0620
5	Arayapatti	23/14/6/116	23/14/0060/1160	20/13/3/116	20/13/0030/1160
6	Ayipatti	23/14/6/88	23/14/0060/0880	20/13/3/88	20/13/0030/0880
7	Chettiendal	23/14/6/63	23/14/0060/0630	20/13/3/63	20/13/0030/0630
8	Dakshinapuram	23/14/6/113	23/14/0060/1130	20/13/3/113	20/13/0030/1130
9	Gudalur	23/14/6/108	23/14/0060/1080	20/13/3/108	20/13/0030/1080
10	Immanampatti	23/14/6/95	23/14/0060/0950	20/13/3/95	20/13/0030/0950
11	Isugupatti	23/14/6/121	23/14/0060/1210	20/13/3/112	20/13/0030/1120
12	Kaikurichi	23/14/6/98	23/14/0060/0980	20/13/3/98	20/13/0030/0980
13	Kalangudi	23/14/6/105	23/14/0060/1050	20/13/3/105	20/13/0030/1050
14	Kallalangudy	23/14/6/84	23/14/0060/0840	20/13/3/84	20/13/0030/0840
15	Kanniyapatti	23/14/6/106	23/14/0060/1060	20/13/3/106	20/13/0030/1060
16	Karambakkadu Inam	23/14/6/69	23/14/0060/0690	20/13/3/69	20/13/0030/0690
17	Karambakkaduzamin	23/14/6/68	23/14/0060/0680	20/13/3/68	20/13/0030/0680
18	Kathakurichi	23/14/6/109	23/14/0060/1090	20/13/3/109	20/13/0030/1090
19	Kayampatti	23/14/6/93	23/14/0060/0930	20/13/3/93	20/13/0030/0930
20	Keelathur	23/14/6/56	23/14/0060/0560	20/13/3/56	20/13/0030/0560
21	Keeramangalam North	23/14/6/72	23/14/0060/0720	20/13/3/72	20/13/0030/0720
22	Keeramangalam South	23/14/6/73	23/14/0060/0730	20/13/3/73	20/13/0030/0730
23	Kilapatti Rasingamangalam	23/14/6/48	23/14/0060/0480	20/13/3/48	20/13/0030/0480
24	Kilayur	23/14/6/117	23/14/0060/1170	20/13/3/117	20/13/0030/1170
25	Kothakottai	23/14/6/91	23/14/0060/0910	20/13/3/91	20/13/0030/0910
26	Kothamangalam	23/14/6/120	23/14/0060/1200	20/13/3/112	20/13/0030/1120
27	Kothamangalam North	23/14/6/81	23/14/0060/0810	20/13/3/81	20/13/0030/0810
28	Kothamangalam South	23/14/6/77	23/14/0060/0770	20/13/3/77	20/13/0030/0770
29	Kovilur	23/14/6/90	23/14/0060/0900	20/13/3/90	20/13/0030/0900
30	Kovilur Devasthanam	23/14/6/89	23/14/0060/0890	20/13/3/89	20/13/0030/0890
31	Kulamangalam North	23/14/6/76	23/14/0060/0760	20/13/3/76	20/13/0030/0760
32	Kulamangalam South	23/14/6/75	23/14/0060/0750	20/13/3/75	20/13/0030/0750
33	Kulanthai Vinayagar Kottai	23/14/6/52	23/14/0060/0520	20/13/3/52	20/13/0030/0520
34	Kulavoipatti	23/14/6/112	23/14/0060/1120	20/13/3/112	20/13/0030/1120
35	Kuppagudi	23/14/6/87	23/14/0060/0870	20/13/3/87	20/13/0030/0870
36	Lakshminarasimhapuram	23/14/6/66	23/14/0060/0660	20/13/3/66	20/13/0030/0660

Sl. no.	Name of village	1991 Census		1981 Census	
		Location Code (Manual)	Location Code (Computer)	Location Code (Manual)	Location Code (Computer)
37	Malakudi	23/14/6/119	23/14/0060/1190	20/13/3/119	20/13/0030/1190
38	Mangadu	23/14/6/80	23/14/0060/0800	20/13/3/80	20/13/0030/0800
39	Maniambalam	23/14/6/102	23/14/0060/1020	20/13/3/102	20/13/0030/1020
40	Manjanviduthy	23/14/6/92	23/14/0060/0920	20/13/3/92	20/13/0030/0920
41	Meelathur	23/14/6/55	23/14/0060/0550	20/13/3/55	20/13/0030/0550
42	Melapattu Rasinga-mangalam	23/14/6/54	23/14/0060/0540	20/13/3/54	20/13/0030/0540
43	Mudukkuvayal	23/14/6/60	23/14/0060/0600	20/13/3/60	20/13/0030/0600
44	Muthupattinam	23/14/6/111	23/14/0060/1110	20/13/3/111	20/13/0030/1110
45	Nagaram	23/14/6/79	23/14/0060/0790	20/13/3/79	20/13/0030/0790
46	Nambukuli	23/14/6/107	23/14/0060/1070	20/13/3/107	20/13/0030/1070
47	Neduvasal East	23/14/6/61	23/14/0060/0610	20/13/3/61	20/13/0030/0610
48	Neduvasal West	23/14/6/59	23/14/0060/0590	20/13/3/59	20/13/0030/0590
49	Pachikkottai	23/14/6/49	23/14/0060/0490	20/13/3/49	20/13/0030/0490
50	Palaiyur	23/14/6/110	23/14/0060/1100	20/13/3/110	20/13/0030/1100
51	Pallathividuthy	23/14/6/85	23/14/0060/0850	20/13/3/85	20/13/0030/0850
52	Pannankulam	23/14/6/74	23/14/0060/0740	20/13/3/74	20/13/0030/0740
53	Pathampatti	23/14/6/86	23/14/0060/0860	20/13/3/86	20/13/0030/0860
54	Pudukkottai Viduthy	23/14/6/53	23/14/0060/0530	20/13/3/53	20/13/0030/0530
55	Pulichangadu	23/14/6/67	23/14/0060/0670	20/13/3/67	20/13/0030/0670
56	Pullanviduthy	23/14/6/58	23/14/0060/0580	20/13/3/58	20/13/0030/0580
57	Puravasagudy	23/14/6/101	23/14/0060/1010	20/13/3/101	20/13/0030/1010
58	Sendakudi	23/14/6/118	23/14/0060/1180	20/13/3/118	20/13/0030/1180
59	Sendankudi	23/14/6/78	23/14/0060/0780	20/13/3/78	20/13/0030/0780
60	Seriyalur Inam	23/14/6/70	23/14/0060/0700	20/13/3/70	20/13/0030/0700
61	Seriyalur Zamin	23/14/6/71	23/14/0060/0710	20/13/3/71	20/13/0030/0710
62	Settivayal	23/14/6/100	23/14/0060/1000	20/13/3/100	20/13/0030/1000
63	Suranviduthy	23/14/6/83	23/14/0060/0830	20/13/3/83	20/13/0030/0830
64	Thirkkattalai	23/14/6/97	23/14/0060/0970	20/13/3/97	20/13/0030/0970
65	Thiruvarangulam	23/14/6/96	23/14/0060/0960	20/13/3/96	20/13/0030/0960
66	Vadakadu	23/14/6/57	23/14/0060/0570	20/13/3/57	20/13/0030/0570
67	Vallathirakottai	23/14/6/104	23/14/0060/1040	20/13/3/104	20/13/0030/1040
68	Vandakottai	23/14/6/103	23/14/0060/1030	20/13/3/103	20/13/0030/1030
69	Venkatakulam	23/14/6/114	23/14/0060/1140	20/13/3/114	20/13/0030/1140
70	Vennavalkudi	23/14/6/115	23/14/0060/1150	20/13/3/115	20/13/0030/1150
71	Veppankudi	23/14/6/94	23/14/0060/0940	20/13/3/94	20/13/0030/0940
72	Vijayaragunathapuram	23/14/6/99	23/14/0060/0990	20/13/3/99	20/13/0030/0990

VILLAGE AMENITIES

Thiruvarankulam

Location Code no.	Name of village	Total area of the village (in hects.)	Total population and No. of households		Amenities available (if not available within the village, a dash (-) is shown in the column and next to it in brackets the distance in broad ranges viz. –5 kms., 5–10 kms. and 10+ kms. of the nearest place where the facility is available is given.)				
					Educational	Medical	Drinking water (potable)	Post and telegraph	Day or days of market/hat, if any
1	2	3	4		5	6	7	8	9
									ALANGUDI
480	Kilapatti Rasinga Mangalam	199.76	1381	(264)	P(2)	CWC(1)	W	PO	-(-5)
490	Pachikkottai	1068.26	2546	(503)	P(4)	CWC(1)	W	PO	-(-5)
520	Kulanthai Vinayagar Kottai	820.21	1836	(382)	P(2),M(1)	MCW(1), CWC(1)	W	PO	-(-5)
530	Pudukottai Viduthy	994.30	4722	(892)	P(3),M(1)	CWC(1)	W	PO	-(-5)
540	Melapattu Rasinga Mangalam	398.62	692	(137)	P(1)	-(-5)	W	-(-5)	-(-5)
550	Meellathur	548.89	1748	(347)	P(3)	CWC(1)	W	PO	-(-5)
560	Keelathur	1409.02	2526	(539)	P(3)	CWC(1)	W	-(-5)	-(-5)
570	Vvkakadu	1427.66	7541	(1409)	P(7),M(2), H(1),TR(1)	MCW(1), CWC(6)	T,W	PO,Phone	TUE
580	Pullanviduthy	680.07	2403	(459)	P(4),M(1)	-(-5)	W	PO	-(-5)
590	Neduvasal West	609.86	1741	(391)	P(3)	-(-5)	W,TW,HP	(-5)	-(-5)
600	Mudukkuvayal	234.57			——Uninhabited——				
610	Neduvasal East	656.81	2646	(598)	P(2),M(2), H(1)	-(-5)	W,TW,HP	PO	-(-5)
620	Andavarayapuram	248.38	417	(88)	-(-5)	-(-5)	W	PO	-(-5)
630	Chettiendal	99.11	69	(14)	P(1)	-(-5)	W,TW	-(-5)	-(-5)
640	Anavayal I Bit	140.75	609	(123)	P(1)	-(-5)	W	PO	SAT
650	Anavayal II Bit	40.54	810	(155)	-(-5)	-(-5)	W	PO	-(-5)

DIRECTORY AND LAND USE

C.D.Block

Communications (Bus Stop, Railway Station, Waterway)	Approach to village	Nearest town and distance (in kms.)	Power supply	Land Use (i.e. area under different types of land use in hectares rounded upto two decimal places)				
				Forest	Irrigated by source	Un irrigated	Culturable waste (including gauchar & groves)	Area not available for cultivation
10	11	12	13	14	15	16	17	18
TALUK (PART)								
BS	PR	Pudukkotai (5)	EA	—	T(89.41),W(89.41)	54.58	10.22	45.55
BS	PR	Alangudi (5)	EA	65.50	T(255.65),W(135.50), TK(120.15)	301.57	325.10	120.44
BS	PR	Alangudi (4)	EA	—	T(196.58),W(46.50), TK(150.08)	352.04	87.41	184.18
-(-5)	PR	Alangudi (2)	EA	—	T(292.02),W(108.74), TK(183.28)	329.77	118.30	254.21
BS	PR	Alangudi (3)	EA	62.98	T(66.37),W(59.06), TK(7.31)	95.47	163.14	10.66
BS	PR	Pudukkotai (3)	EA	—	T(302.77),W(154.15), TK(148.62)	—	91.57	154.55
-(-5)	PR	Thanjavur (20)	EA	—	T(324.66),W(23.07), TK(301.59)	497.30	326.56	260.50
BS	PR	Alangudi (13)	EA	—	T(524.00),W(269.00), TK(255.00)	446.00	310.00	147.66
BS	PR	Alangudi (14)	EA	—	T(200.13),W(27.58), TK(172.55)	285.37	120.06	74.51
-(-5)	KR	Alangudi (16)	EA	0.41	T(109.94),W(30.66), WE(6.02),TK(73.26)	430.96	16.15	52.40
				——Uninhabited——				
BS	KR	Alangudi (14)	EA	—	T(207.88),W(4.17), GC(119.88),TK(83.83)	204.48	147.73	96.72
BS	PR	Alangudi (16)	EA	—	T(57.35),W(16.63), TK(40.72)	101.98	42.46	46.59
-(-5)	KR	Alangudi (17)	EA	—	T(20.34),W(2.00), TK(18.34)	19.35	21.69	37.73
BS	PR	Alangudi (18)	ED	—	T(32.49),W(12.89), TK(19.60)	73.18	18.24	16.84
BS	PR	Alangudi (20)	ED	—	T(7.80),TK(7.80)	23.45	6.14	3.15

VILLAGE AMENITIES
Thiruvarankulam

Location Code no.	Name of village	Total area of the village (in hects.)	Total population and No. of households	Amenities available (if not available within the village, a dash (-) is shown in the column and next to it in brackets the distance in broad ranges viz. -5 kms., 5-10 kms. and 10+ kms. of the nearest place where the facility is available is given.)				
				Educational	Medical	Drinking water (potable)	Post and telegraph	Day or days of market/ hat, if any
1	2	3	4	5	6	7	8	9
								ALANGUDI
660	Lakshminarasimha puram	198.76	2106 (369)	P(2),M(1)	-(-5)	W	PO	-(-5)
670	Pulichangadu	325.24	1208 (292)	-(-5)	-(5-10)	W	-(-5)	-(-5)
680	Karambakkaduzamin	113.07	479 (105)	-(-5)	-(-5)	W	-(-5)	-(-5)
690	Karambakkaduzamin	252.55	473 (116)	P(1)	-(-5)	W	-(-5)	-(-5)
700	Seriyalur Zamin	262.45	1392 (325)	-(-5)	-(-5)	W	-(-5)	-(-5)
710	Seriyalur zamin	155.29	1136 (244)	P(1)	-(-5)	W	-(-5)	-(-5)
720	Keeramangalam North	648.47	5038 (1076)	P(4),M(1), H(1),PUC(1)	H(1)	W,HP	PTO, Phone	MON
730	Keeramangalam	591.34	3436 (706)	P(2)	-(-5)	W	-(-5)	-(-5)
740	Pannankulam	659.35	2508 (547)	P(2)	MH(1)	W,TW	PO	-(5-10)
750	Kulamangalam South	654.61	2448 (495)	P(1),M(1)	-(-5)	W	-(-5)	-(-5)
760	Kulamangalam North	511.44	2992 (603)	P(2),M(1)	-(-5)	W	-(-5)	FRI,SAT
770	Kothamangalam South	886.72	4103 (869)	P(2)	-(-5)	W	-(-5)	TUE,WED
780	Sendankudi	696.82	1673 (371)	P(1)	-(-5)	W	PO	-(-5)
790	Nagaram	355.92	1167 (260)	P(1)	-(-5)	W	PO	-(-5)
800	Mangadu	1152.14	3220 (622)	P(3),M(1)	-(-5)	W	PO	-(-5)
810	Kothamangalam North	713.90	4186 (862)	P(2),M(1), H(1)	H(1),MH(1)	W,TW	PO,Phone	TUE,WED
820	Alangadu	574.20	999 (200)	P(1)	MCW(1)	W,HP	-(-5)	-(-5)
830	Suranviduthy	326.82	569 (116)	P(1)	-(-5)	W	PO	-(-5)
840	Kallalangudy	657.85	4422 (862)	P(2)	-(-5)	W	-(-5)	-(-5)
850	Pallathividuthy	1422.40	2227 (425)	P(2)	-(-5)	W	PO	-(-5)

DIRECTORY AND LAND USE
C.D.Block (Contd.)

Communications (Bus Stop, Railway Station, Waterway)	Approach to village	Nearest town and distance (in kms.)	Power supply	Land Use (i.e. area under different types of land use in hectares rounded upto two decimal places)				
				Forest	Irrigated by source	Un irrigated	Culturable waste (including gauchar & groves)	Area not available for cultivation
10	11	12	13	14	15	16	17	18
TALUK (PART)								
BS	PR	Alangudi (18)	EA	—	T(42.78),W(19.68), TK(23.10)	83.15	52.69	20.14
BS	PR	Arantangi (20)	EA	—	T(22.00),W(14.00), TK(8.00)	104.00	102.00	97.24
-(-5)	KR	Arantangi (21)	ED	—	T(31.81),W(2.79), TK(29.02)	49.99	7.36	23.91
BS	PR	Arantangi (22)	EA	—	T(58.00),W(10.00), TK(48.00)	81.00	61.00	52.55
-(-5)	KR	Arantangi (18)	EA	—	T(65.00),W(42.00), TK(23.00)	119.00	18.01	60.44
-(-5)	KR	Arantangi (19)	EA	—	T(35.19),W(6.14), TK(29.05)	88.21	6.56	25.33
BS	PR	Arantangi (19)	EA	—	T(208.00),W(98.00), TK(110.00)	166.00	195.56	78.91
BS	PR	Arantangi (20)	EA	—	T(299.99),W(171.99), GC(125.57),TK(2.43)	156.11	18.74	116.50
BS	PR	Arantangi (13)	EA	—	T(146.89),W(81.18), TK(65.71)	346.14	63.93	102.39
BS	PR	Arantangi (11)	EA	—	T(215.22),W(96.69), TK(118.53)	256.40	59.00	123.99
-(-5)	PR	Arantangi (13)	EA	—	T(100.15),W(69.12), TK(31.03)	234.28	39.96	137.05
BS	KR	Pudukkotai (30)	EA	—	T(200.26),W(158.89), TK(41.37)	340.00	262.00	84.46
BS	PR	Alangudi (11)	EA	—	T(303.09),W(253.05), TK(50.04)	0.39	99.21	294.13
BS	PR	Alangudi (8)	EA	—	T(66.91),W(11.61), TK(55.30)	107.53	41.45	140.03
BS	PR	Alangudi (14)	ED,EO	—	T(298.11),W(105.95), TK(192.16)	242.24	343.84	267.95
BS	KR	Pudukkotai (30)	EA	—	T(348.00),W(246.67), TK(101.33)	201.09	85.47	79.34
BS	PR	Pudukkotai (25)	EA	—	T(100.47),W(33.84), TK(66.63)	285.40	118.62	69.71
-(-5)	KR	Alangudi (5)	EA	—	T(68.74),W(48.07), TK(20.67)	99.78	68.71	89.59
BS	KR	Pudukkotai (21)	EA	—	T(229.42),W(59.39), TK(170.03)	43.01	190.56	194.86
-(-5)	PR	Alangudi (5)	EA	—	T(560.00),W(258.00), TK(302.00)	656.00	165.00	41.40

VILLAGE AMENITIES
Thiruvarankulam

Location Code no.	Name of village	Total area of the village (in hects.)	Total population and No. of households	Amenities available (if not available within the village, a dash (-) is shown in the column and next to it in brackets the distance in broad ranges viz. -5 kms., 5-10 kms. and 10+ kms. of the nearest place where the facility is available is given.)				
				Educational	Medical	Drinking water (potable)	Post and telegraph	Day or days of market/hat, if any
1	2	3	4	5	6	7	8	9
								ALANGUDI
860	Pathampatti	400.19	1441 (312)	P(2),M(1)	-(-5)	W,HP	-(-5)	-(-5)
870	Kuppagudi	964.63	2880 (558)	P(2)	-(-5)	W	-(-5)	-(-5)
880	Ayipatti	119.86	307 (62)	P(2)	-(-5)	W,HP	-(-5)	-(-5)
890	Kovilur Devasthanam	92.30	1172 (201)	P(1)	-(-5)	W,HP	-(-5)	-(-5)
900	Kovilur	807.69	2470 (505)	P(1),M(1)	-(-5)	W,HP	-(-5)	-(-5)
910	Kothakottai	659.79	3900 (770)	P(2),M(1)	-(-5)	W	PO,Phone	-(-5)
920	Manjanviduthy	676.53	2827 (551)	P(3),M(1)	CWC(1)	T,W,HP	PO,Phone	-(-5)
930	Kayampatti	240.55	1278 (245)	P(1)	MCW(1)	W	-(-5)	-(5-10)
940	Veppankudi	1065.12	3247 (709)	P(3)	-(-5)	W	-(5-10)	-(-5)
950	Immanampatti	102.72	583 (118)	P(1)	-(-5)	W	-(-5)	-(5-10)
960	Thiruvarangulam	355.25	4370 (893)	P(1),M(1), H(1)	MCW(1), MH(1),CWC(1), PHC(1),FPC(1)	T,W,TW	PTO,Phone	-(5-10)
970	Thirukkattalai	367.82	2681 (562)	P(1)	-(-5)	W	PO	-(-5)
980	Kaikurichi	436.73	1156 (220)	P(2),M(1)	-(-5)	W,TW	PO,Phone	-(5-10)
990	Vijayaragunatha puram	200.13	558 (109)	P(1)	CWC(1)	T,W	-(5-10)	-(5-10)
1000	Settivayal	19.56	503 (111)	-(-5)	-(-5)	W	-(-5)	-(-5)
1010	Puravasagudy	715.30	2361 (475)	P(2),M(1)	CWC(1)	W	PO	-(-5)
1020	Manibalam	193.07	694 (139)	P(2),M(1)	-(-5)	W	Phone	-(5-10)
1030	Vandakottai	261.44	918 (180)	P(2),M(1)	-(-5)	W,HP	Phone	-(5-10)
1040	Vallathirakottai	371.51	1771 (354)	P(2),M(1), H(1)	CWC(1)	W,HP	PO,Phone	-(-5)
1050	Kalangudi	97.95	634 (125)	-(-5)	-(5-10)	W	-(-5)	-(5-10)

DIRECTORY AND LAND USE
C.D.Block (Contd.)

Communications (Bus Stop, Railway station, Waterway)	Approach to village	Nearest town and distance (in kms.)	Power supply	Land Use (i.e. area under different types of land use in hectares rounded upto two decimal places)				
				Forest	Irrigated by source	Un irrigated	Culturable waste (including gauchar & groves)	Area not available for cultivation
10	11	12	13	14	15	16	17	18
TALUK (PART)								
BS	PR	Alangudi (3)	EA	—	T(66.93),W(41.23), TK(25.70)	177.89	101.55	53.82
BS	PR	Alangudi (3)	EA	—	T(190.04),W(44.73), TK(145.31)	416.79	151.86	205.94
BS	PR	Pudukottai (25)	ED	—	T(38.88),W(3.49), TK(35.39)	23.10	5.46	52.42
BS	PR	Alangudi (4)	ED	—	T(45.91),TK(45.91)	7.49	1.25	37.65
BS	PR	Alangudi (8)	EA	—	T(121.23),W(34.29), TK(86.94)	491.44	66.88	128.14
-(-5)	KR	Pudukottai (12)	EA	—	T(129.86),W(41.80), TK(88.06)	429.17	0.47	100.29
-(-5)	KR	Alangudi (6)	EA	—	T(162.47),TK(162.47)	335.16	5.84	173.06
-(-5)	KR	Pudukkottai (10)	EA	—	T(3.27),TK(3.27)	173.93	22.00	41.35
-(-5)	PR	Pudukkottai (8)	EA	—	T(53.31),W(8.73), TK(44.58)	818.12	46.02	147.67
-(-5)	PR	Pudukkottai (8)	ED	—	T(48.31),TK(48.31)	17.57	0.27	36.57
BS	PR	Pudukkottai (8)	EA	—	T(111.42),W(10.42), TK(101.00)	119.80	0.03	124.00
BS	PR	Pudukkottai (3)	EA	—	T(55.96),W(11.31), TK(44.65)	234.36	0.01	77.49
BS	PR	Pudukkottai (8)	EA	—	T(176.62),W(24.73), TK(151.89)	109.04	1.13	149.94
BS	PR	Pudukkottai (6)	EA	—	T(63.25),TK(63.25)	39.15	2.55	95.18
-(-5)	KR	Pudukkottai (6)	EA	—	T(4.88),TK(4.88)	2.71	—	11.97
BS	PR	Pudukkottai (8)	EA	—	T(141.78),W(6.56), TK(135.22)	211.15	4.13	358.24
-(-5)	PR	Pudukkottai (12)	EA	—	T(86.81),TK(86.81)	3.59	34.68	67.99
BS	PR	Pudukkottai (9)	EA	—	T(138.35),W(20.00), TK(118.35)	6.49	45.61	70.99
BS	PR	Pudukkottai (11)	EA	—	T(205.63),W(4.03), TK(201.60)	1.46	69.60	94.82
-(-5)	KR	Pudukkottai (14)	EA	—	T(59.31),W(7.51), TK(51.80)	0.48	6.04	32.12

VILLAGE AMENITIES
Thiruvarankulam

Location Code no.	Name of village	Total area of the village (in hects.)	Total population and No. of households	Amenities available (if not available within the village, a dash (-) is shown in the column and next to it in brackets the distance in broad ranges viz. -5 kms., 5-10 kms. and 10+ kms. of the nearest place where the facility is available is given.)				
				Educational	Medical	Drinking water (potable)	Post and telegraph	Day or days of market/ hat, if any
1	2	3	4	5	6	7	8	9
								ALANGUDI
1060	Kanniyapatti	165.08	606 (121)	P(1)	-(-5)	W	-(-5)	-(5-10)
1070	Nambukuli	120.10	306 (58)	P(1)	-(-5)	W,HP	-(-5)	-(-5)
1080	Gudalur	180.42	288 (53)	P(1)	-(-5)	W	-(-5)	-(-5)
1090	Kathakurichi	379.97	766 (170)	P(1)	-(-5)	W,HP	-(-5)	-(-5)
1100	Palaiyur	669.82	1161 (230)	P(3)	MCW(1)	W,HP	-(-5)	-(-5)
1110	Muthupattinam	102.06	366 (77)	-(-5)	-(-5)	W,HP	-(-5)	-(-5)
1120	Kulavoipatti	332.98	1117 (217)	P(1),M(1), H(1)	MH(1)	W,HP,O	PO,Phone	-(-5)
1130	Dakshinapuram	786.53	1761 (356)	P(1)	-(5-10)	W	-(-5)	-(-5)
1140	Venkatakulam	231.72	2303 (488)	P(3),M(1), H(1)	MCW(1), CWC(2)	W,HP	PO,Phone	SUN
1150	Vennavalkudi	1639.31	5123 (1055)	P(6),M(1), H(1)	H(1)	W,HP	PO,Phone	-(5-10)
1160	Aryapatti	878.61	2932 (564)	P(2),M(1)	MCW(1), PHC(1)	T,HP	PO	-(-5)
1170	Kilayur	547.95	1870 (364)	P(1),M(1)	-(-5)	W,HP,O	-(-5)	-(-5)
1180	Sendakui	436.38	1308 (242)	P(1)	-(-5)	W,HP	-(-5)	-(-5)
1190	Malakudi	159.09	361 (76)	-(-5)	-(-5)	W	-(-5)	-(-5)
1200	Kothamangalam	347.35	539 (123)	P(1)	-(-5)	W	-(-5)	-(-5)
1210	Isugupatti	315.67	807 (176)	P(1)	-(-5)	W	-(-5)	-(-5)
	THIRUVARANKULAM C.D. BLOCK TOTAL	**36177.53**	**134834 (27335)**	**P(121), M(28),H(9), PUC(1), TR(1)**	**H(3),MCW(8), MH(4), CWC(20), PHC(2), FPC(1)**			

DIRECTORY AND LAND USE
C.D.Block (Contd.)

Communications (Bus Stop, Railway station, Waterway)	Approach to village	Nearest town and distance (in kms.)	Power supply	Land Use (i.e. area under different types of land use in hectares rounded upto two decimal places)				
				Forest	Irrigated by source	Un irrigated	Culturable waste (including gauchar & groves)	Area not available for cultivation
10	11	12	13	14	15	16	17	18
TALUK (PART)								
BS	PR	Pudukkottai (13)	EA	—	T(68.18),W(23.15), TK(45.03)	40.64	1.62	54.64
BS	PR	Pudukkottai (13)	EA	—	T(47.43),W(10.21), TK(37.22)	43.43	1.50	27.74
BS	PR	Pudukkottai (13)	ED	—	T(29.19),W(2.01), TK(27.18)	37.00	5.54	108.69
BS	PR	Pudukkottai (13)	EA	—	T(128.66),W(20.10), TK(108.56)	178.64	0.09	72.58
BS	PR	Pudukkottai (20)	ED	—	T(249.77),W(15.85), TK(233.92)	79.88	6.82	333.35
BS	PR	Pudukkottai (18)	EA	—	T(42.60),W(3.25), TK(39.35)	19.97	4.04	35.45
BS	PR	Pudukkottai (17)	EA	—	T(228.01),W(146.72), TK(81.29)	37.70	0.11	67.16
BS	PR	Alangudi (6)	EA	—	T(591.00),W(119.45), TK(471.55)	78.21	26.82	90.50
BS	KR	Alangudi (8)	EA	—	T(113.80),W(1.94), TK(111.86)	58.75	10.00	49.17
BS	PR	Pudukkottai (19)	EA	—	T(597.06),W(360.41), TK(236.65)	648.90	100.44	292.91
BS	KR	Pudukkottai (22)	EA	—	T(245.26),W(189.39), TK(55.87)	300.94	36.73	295.68
BS	PR	Arayapatti (16)	EA	—	T(176.00),W(37.00), TK(139.00)	190.00	78.85	103.10
BS	PR	Pudukkottai (18)	ED	—	T(172.22),W(52.52), TK(119.70)	57.10	73.50	133.76
-(-5)	KR	Pudukkottai (20)	ED	—	T(61.36),W(1.51), TK(59.85)	13.66	15.36	68.71
-(-5)	KR	Pudukkottai (20)	ED	—	T(95.87),W(3.12), TK(92.75)	40.36	43.87	167.25
-(-5)	KR	Pudukkottai (18)	ED	—	T(81.67),W(2.50), TK(79.17)	36.61	1.18	196.21
				128.89	**T(10919.72),W(4014.38), WE(6.02),GC(245.45), TK(6653.87)**	**12355.90**	**4776.29**	**7762.16**

7. KARAMBAKUDI COMMUNITY DEVELOPMENT BLOCK

Alphabetical List of Villages
0070 : Karambakudi C.D.Block

Sl. no.	Name of village	1991 Census		1981 Census	
		Location Code (Manual)	Location Code (Computer)	Location Code (Manual)	Location Code (Computer)
1	Adiranviduthy	23/14/7/43	23/14/0070/0430	20/13/3/43	20/13/0030/0430
2	Ambukovil	23/14/7/21	23/14/0070/0210	20/13/3/21	20/13/0030/0210
3	Ayipatti	23/14/7/40	23/14/0070/0400	20/13/3/40	20/13/0030/0400
4	Bhanduvakkottai	23/14/7/17	23/14/0070/0170	20/13/3/17	20/13/0030/0170
5	Eachanviduthy	23/14/7/32	23/14/0070/0320	20/13/3/32	20/13/0030/0320
6	Elaikadividuthy	23/14/7/28	23/14/0070/0280	20/13/3/28	20/13/0030/0280
7	K. Therkutheru	23/14/7/34	23/14/0070/0340	20/13/3/34	20/13/0030/0340
8	Kalabam	23/14/7/51	23/14/0070/0510	20/13/3/51	20/13/0030/0510
9	Kallumadai	23/14/7/6	23/14/0070/0060	20/13/3/6	20/13/0030/0060
10	Kalyaranviduthy	23/14/7/13	23/14/0070/0130	20/13/3/13	20/13/0030/0130
11	Kanakkankadu	23/14/7/38	23/14/0070/0380	20/13/3/38	20/13/0030/0380
12	Karambakudi	23/14/7/26	23/14/0070/0260	20/13/3/26	20/13/0030/0260
13	Karumbaviduthy	23/14/7/20	23/14/0070/0200	20/13/3/20	20/13/0030/0200
14	Karupattipatti	23/14/7/39	23/14/0070/0390	20/13/3/39	20/13/0030/0390
15	Kattathi	23/14/7/14	23/14/0070/0140	20/13/3/14	20/13/0030/0140
16	Kilangadu	23/14/7/3	23/14/0070/0030	20/13/3/3	20/13/0030/0030
17	Kilatheru	23/14/7/33	23/14/0070/0330	20/13/3/33	20/13/0030/0330
18	Kirathur	23/14/7/2	23/14/0070/0020	20/13/3/2	20/13/0030/0020
19	Kulanthiranpatti	23/14/7/24	23/14/0070/0240	20/13/3/24	20/13/0030/0240
20	Kurumbivayal	23/14/7/31	23/14/0070/0310	20/13/3/31	20/13/0030/0310
21	M. Therikutheru	23/14/7/45	23/14/0070/0450	20/13/3/45	20/13/0030/0450
22	Mailankonepatti	23/14/7/19	23/14/0070/0190	20/13/3/19	20/13/0030/0190
23	Malaiyur	23/14/7/44	23/14/0070/0440	20/13/3/44	20/13/0030/0440
24	Mangottai	23/14/7/50	23/14/0070/0500	20/13/3/50	20/13/0030/0500
25	Maruthankonviduthy	23/14/7/18	23/14/0070/0180	20/13/3/18	20/13/0030/0180
26	Mudalipatti	23/14/7/4	23/14/0070/0040	20/13/3/4	20/13/0030/0040
27	Mullankurichi North	23/14/7/37	23/14/0070/0370	20/13/3/37	20/13/0030/0370

Sl. no.	Name of village	1991 Census		1981 Census	
		Location Code (Manual)	Location Code (Computer)	Location Code (Manual)	Location Code (Computer)
28	Mullankurichi South	23/14/7/122	23/14/0070/1220	20/13/3/37	20/13/0030/0370
29	Odapaviduthy	23/14/7/12	23/14/0070/0120	20/13/3/12	20/13/0030/0120
30	Pallavarayanpathai	23/14/7/27	23/14/0070/0270	20/13/3/27	20/13/0030/0270
31	Pappapatti	23/14/7/7	23/14/0070/0070	20/13/3/7	20/13/0030/0070
32	Pattathikadu	23/14/7/30	23/14/0070/0300	20/13/3/30	20/13/0030/0300
33	Pilaviduthy	23/14/7/22	23/14/0070/0220	20/13/3/22	20/13/0030/0220
34	Ponnamviduthy	23/14/7/47	23/14/0070/0470	20/13/3/47	20/13/0030/0470
35	Puduviduthy	23/14/7/9	23/14/0070/0090	20/13/3/9	20/13/0030/0090
36	Rangianviduthy	23/14/7/25	23/14/0070/0250	20/13/3/25	20/13/0030/0250
37	Regunathapuram	23/14/7/8	23/14/0070/0080	20/13/3/8	20/13/0030/0080
38	Reyadipatti	23/14/7/10	23/14/0070/0100	20/13/3/10	20/13/0030/0100
39	Sengamedu	23/14/7/5	23/14/0070/0050	20/13/3/5	20/13/0030/0050
40	Sinnanokonviduthy	23/14/7/15	23/14/0070/0150	20/13/3/15	20/13/0030/0150
41	Tattamanipatti	23/14/7/1	23/14/0070/0010	20/13/3/1	20/13/0030/0010
42	Theethanipatty	23/14/7/46	23/14/0070/0460	20/13/3/46	20/13/0030/0460
43	Thettanviduthy	23/14/7/23	23/14/0070/0230	20/13/3/23	20/13/0030/0230
44	Thirumananjeri	23/14/7/29	23/14/0070/0290	20/13/3/29	20/13/0030/0290
45	Thiruppakovil	23/14/7/11	23/14/0070/0110	20/13/3/11	20/13/0030/0110
46	Vadatheru	23/14/7/35	23/14/0070/0350	20/13/3/35	20/13/0030/0350
47	Valangondanviduthy	23/14/7/41	23/14/0070/0410	20/13/3/41	20/13/0030/0410
48	Vanakkankadu	23/14/7/36	23/14/0070/0360	20/13/3/36	20/13/0030/0360
49	Vandanviduthy	23/14/7/16	23/14/0070/0160	20/13/3/16	20/13/0030/0160
50	Vellalaviduthy	23/14/7/42	23/14/0070/0420	20/13/3/42	20/13/0030/0420

VILLAGE AMENITIES
Karambakudi

Location Code no.	Name of village	Total area of the village (in hects.)	Total population and No. of households	Amenities available (if not available within the village, a dash (-) is shown in the column and next to it in brackets the distance in broad ranges viz. -5 kms., 5-10 kms. and 10+ kms. of the nearest place where the facility is available is given.)				
				Educational	Medical	Drinking water (potable)	Post and telegraph	Day or days of market/hat, if any
1	2	3	4	5	6	7	8	9
								ALANGUDI
10	Tattamanipatti	211.21	692 (137)	P(2)	-(-5)	T,W	-(-5)	-(-5)
20	Kirathur	315.03	765 (151)	P(1)	-(-5)	TW,R	-(-5)	-(-5)
30	Kilangadu	455.78	1163 (239)	P(1)	-(5-10)	W	-(-5)	-(-5)
40	Mudalpatti	276.03	811 (174)	P(1)	-(5-10)	W	-(-5)	-(-5)
50	Sengamedu	688.90	2136 (484)	P(2),M(1)	CWC(1)	W	-(-5)	-(-5)
60	Kallumadai	217.96	546 (100)	P(1)	-(-5)	W	-(-5)	-(-5)
70	Pappapatti	447.46	1525 (304)	P(2)	-(-5)	W	-(-5)	TUE
80	Regunathapuram	511.54	1690 (338)	P(6),M(2), H(1)	MCW(1),MH(1), CWC(1)	W	PO	-(-5)
90	Puduviduthy	358.63	1451 (279)	P(1)	CWC(1)	W	-(-5)	-(-5)
100	Reyadipatti	340.05	794 (139)	P(1)	-(-5)	W,TW	-(-5)	-(-5)
110	Thiruppakovil	41.21	106 (19)	-(-5)	-(-5)	W	-(-5)	-(-5)
120	Odapaviduthy	446.11	1372 (263)	P(2),M(1)	-(-5)	W	-(-5)	-(-5)
130	Kalyaranviduthy	176.07	1784 (361)	P(2),M(1)	-(-5)	W	-(-5)	-(-5)
140	Kattathi	367.35	1737 (341)	P(1)	MCW(1)	T,W	PO	-(-5)
150	Sinnanokonviduthy	90.24	369 (66)	P(1)	CWC(1)	W	-(-5)	-(-5)

DIRECTORY AND LAND USE
C.D.Block

Communications (Bus Stop, Railway Station, Waterway)	Approach to village	Nearest town and distance (in kms.)	Power supply	Land Use (i.e. area under different types of land use in hectares rounded upto two decimal places)				
				Forest	Irrigated by source	Un irrigated	Culturable waste (including gauchar & groves)	Area not available for cultivation
10	11	12	13	14	15	16	17	18
TALUK (PART)								
BS	PR	Thanjavur (20)	EA	—	T(51.00), GC(51.00)	91.00	55.00	14.21
-(-5)	KR	Pudukkottai (30)	ED	—	T(202.79),W(130.06), TK(72.73)	5.00	106.44	0.80
-(-5)	KR	Thanjavur (24)	EA	—	T(344.45),WE(84.21), TK(260.24)	27.26	4.18	79.89
-(-5)	KR	Thanjavur (24)	EA	—	T(173.32),GC(76.34), TK(96.98)	5.29	7.69	89.73
BS	PR	Pattukkottai (22)	ED	—	T(254.60),GC(184.75), TK(69.85)	185.87	139.21	109.22
-(-5)	PR	Thanjavur (24)	EA	—	T(155.00),GC(123.01), TK(31.99)	1.74	9.36	51.86
-(-5)	PR	Thanjavur (30)	EA	—	T(83.78),GC(35.75), TK(48.03)	242.13	22.98	98.57
BS	PR	Thanjavur (25)	EA	—	T(297.90),GC(2.80), TK(295.10)	34.94	23.80	154.90
BS	KR	Thanjavur (25)	EA	—	T(0.41),W(0.41)	311.29	14.03	32.90
-(-5)	KR	Pattukkottai (30)	ED	—	T(111.39),WE(53.64), GC(46.36),TK(11.39)	165.64	16.84	46.18
BS	PR	Pattukkottai (22)	ED	—	T(19.48),GC(8.94), TK(10.54)	—	4.23	17.50
-(-5)	KR	Pattukkottai (21)	EA	—	T(165.38),GC(141.21), TK(24.17)	140.25	72.36	68.12
-(-5)	PR	Pattukkottai (16)	EA	—	T(80.49),GC(65.35), TK(15.14)	60.00	2.21	33.37
BS	PR	Pattukkottai (12)	ED	—	T(148.43),GC(117.50), TK(30.93)	120.00	34.15	64.77
-(-5)	KR	Pattukkottai (21)	EA	—	T(6.80),W(5.12), TK(1.68)	53.09	21.19	9.16

VILLAGE AMENITIES
Karambakudi

Location Code no.	Name of village	Total area of the village (in hects.)	Total population and No. of households	Amenities available (if not available within the village, a dash (-) is shown in the column and next to it in brackets the distance in broad ranges viz. -5 kms., 5-10 kms. and 10+ kms. of the nearest place where the facility is available is given.)				
				Educational	Medical	Drinking water (potable)	Post and telegraph	Day or days of market/ hat, if any
1	2	3	4	5	6	7	8	9
								ALANGUDI
160	Vandanviduthy	547.63	1457 (280)	P(2)	-(-5)	W	-(-5)	-(5)
170	Bhanduvakkottai	246.94	1000 (185)	P(1)	CWC(1)	W,HP	-(-5)	-(-5)
180	Maruthankonviduthy	291.51	952 (192)	P(2)	CWC(1)	T,W	PO	SUN
190	Mailankonepatti	200.93	800 (161)	P(1)	CWC(1)	T,W	-(-5)	-(-5)
200	Karumbaviduthy	417.83	1317 (257)	P(3)	CWC(1)	T,W	-(-5)	-(-5)
210	Ambukovil	335.66	1645 (340)	P(3),M(1)	CWC(1)	T,W,HP	PO	-(-5)
220	Pilaviduthy	1172.29	3680 (726)	P(5),M(2)	MCW(1)	T,W,HP	PO	-(-5)
230	Thettanviduthy	367.58	1951 (387)	P(2)	H(1),CWC(1)	W,HP	PO	-(-5)
240	Kulanthiranpatti	691.67	1949 (391)	P(2)	-(-5)	T,W	PO	-(-5)
250	Ranglanviduthy	205.09	1123 (190)	P(2)	CWC(1)	W,TW,HP	-(-5)	-(-5)
260	Karambakudi	954.08	11025 (2107)	P(3),M(1), H(1),PUC(1)	MCW(1), MH(1),PHC(1)	TW,HP	PTO,Phone	WED
270	Pallavarayanpathai	1464.45	4899 (902)	P(4)	MCW(1)	T,W,HP	PO	-(-5)
280	Elaikadividuthy	343.30	1224 (224)	P(1)	-(-5)	W	-(5-10)	-(5-10)
290	Thirumananjeri	659.07	1434 (303)	P(1)	MCW(1)	W,HP	PO	-(-5)
300	Pattathikadu	457.12	1494 (270)	P(1)	-(-5)	W	-(-5)	-(-5)
310	Kurumbivayal	287.76	435 (93)	P(1)	-(5-10)	W	-(5-10)	-(5-10)
320	Eachanviduthy	159.05		Uninhabited				
330	Kilatheru	1409.02	1313 (274)	P(3)	-(5-10)	W	-(5-10)	-(5-10)
340	K. Therkutheru	660.51	1390 (266)	P(2)	-(5-10)	W	-(5-10)	-(-5)

DIRECTORY AND LAND USE
C.D.Block (Contd.)

Communications (Bus Stop, Railway Station, Waterway)	Approach to village	Nearest town and distance (in kms.)	Power supply	Land Use (i.e. area under different types of land use in hectares rounded upto two decimal places)				
				Forest	Irrigated by source	Un irrigated	Culturable waste (including gauchar & groves)	Area not available for cultivation
10	11	12	13	14	15	16	17	18
TALUK (PART)								
BS	PR	Pudukkottai (30)	ED	23.15	T(96.24),W(75.66), TK(20.58)	332.31	46.57	49.36
-(-5)	KR	Pudukkottai (30)	EA	3.12	T(130.50),W(28.28), TK(102.22)	36.79	12.43	64.10
BS	PR	Thanjavur (30)	EA	—	T(63.31),W(63.31)	176.61	11.46	40.13
-(-5)	PR	Thanjavur (32)	EA	—	T(89.11),W(89.11)	64.82	17.75	29.25
-(-5)	PR	Pudukkottai (20)	EA	—	T(125.46),W(89.83), TK(35.63)	185.06	13.50	93.81
BS	PR	Pattukkottai (20)	EA	—	T(115.94),W(73.09), TK(42.85)	115.54	20.76	83.42
-(-5)	PR	Pattukkottai (28)	EA	—	T(294.89),W(90.29), TK(204.60)	539.06	74.35	263.99
-(-5)	KR	Pattukkottai (22)	EA	—	T(93.38),W(28.38), GC(11.34),TK(53.66)	187.33	26.81	60.06
-(-5)	PR	Pattukkottai (20)	EA	—	T(119.70),W(18.49), GC(23.27),TK(77.94)	400.59	54.38	117.00
-(-5)	PR	Pudukkottai (30)	EA	—	T(108.41),W(16.78), GC(63.62),TK(28.01)	44.36	11.16	41.16
BS	PR	Pudukkottai (27)	EA	—	T(281.00),W(26.00), TK(255.00)	234.50	124.50	314.08
BS	PR	Pudukkottai (25)	ED	—	T(211.42),W(46.78), TK(164.64)	807.17	253.96	191.90
-(5-10)	KR	Pudukkottai (30)	ED	—	T(128.43),W(44.50), TK(83.93)	95.62	46.11	73.14
-(-5)	PR	Pudukkottai (29)	ED	—	T(144.00),W(56.00), TK(88.00)	219.00	162.00	134.07
-(-5)	KR	Pudukkottai (30)	ED	—	T(90.53),W(44.16), TK(46.37)	127.20	150.06	89.33
-(5-10)	KR	Pudukkottai (30)	ED	—	T(106.00),W(77.00), TK(29.00)	24.00	62.00	95.76
				Uninhabited				
-(5-10)	PR	Pattukkottai (30)	EA	—	T(877.30),W(460.15), TK(417.15)	493.52	33.15	5.05
-(-5)	PR	Pudukkottai (30)	EA	—	T(57.20),W(2.00), WE(38.52),TK(16.68)	355.27	152.53	95.51

VILLAGE AMENITIES

Karambakudi

Location Code No.	Name of village	Total area of the village (in hects.)	Total population and No. of households	Amenities available (If not available within the village, a dash (-) is shown in the column and next to it in brackets the distance in broad ranges viz. -5 kms., 5-10 kms. and 10+ kms. of the nearest place where the facility is available is given.)				
				Educational	Medical	Drinking water (potable)	Post and telegraph	Day or days of market/ hat, if any
1	2	3	4	5	6	7	8	9
								ALANGUDI
350	Vadatheru	634.02	1288 (233)	P(1)	-(-5)	W	-(-5)	-(-5)
360	Vanakkankadu	736.70	1496 (283)	P(2)	MCW(1)	T,W	-(5-10)	-(-5)
370	Mullankurichi North	910.66	3013 (596)	P(2),M(1)	MCW(1), MH(1)	T,W	PO	-(-5)
380	Kanakkankadu	699.06	2481 (474)	P(2),M(1), H(1)	-(5-10)	W	PO	SAT
390	Karupattipatti	757.82	1619 (294)	P(2)	-(5-10)	W	-(5-10)	-(5-10)
400	Ayipatti	327.53	491 (89)	P(2)	-(-5)	W,HP	-(-5)	-(-5)
410	Valangondanviduthy	667.16	1574 (291)	P(3),M(1)	MCW(1)	W	-(-5)	-(-5)
420	Vellalaviduthy	304.72	1194 (233)	P(2)	-(-5)	W,HP	-(-5)	-(-5)
430	Adiranviduthy	269.36	845 (153)	P(1)	-(-5)	W,HP	-(5-10)	-(5-10)
440	Malaiyur	1118.02	3679 (667)	P(3),M(1), H(1)	PHC(1)	T,W,HP	PO,Phone	WED
450	M.Therkutheru	477.48	1134 (229)	P(1)	-(-5)	W	-(-5)	-(-5)
460	Theethanipatty	444.72	1456 (261)	P(2)	-(-5)	W	-(-5)	-(-5)
470	Ponnamviduthy	973.00	3750 (668)	P(6)	MCW(1)	T,W	PO,Phone	SAT
500	Mangottai	1418.49	5480 (934)	P(4),M(2)	-(-5)	W	PO	-(-5)
510	Kalabam	823.42	1621 (332)	P(3)	-(-5)	W	-(5-10)	-(-5)
1220	Mullankurichi South	889.89	2842 (480)	P(2),M(1)	-(-5)	T,W	PO,Phone	-(-5)
	KARAMBAKUDI C.D. BLOCK TOTAL	**27267.11**	**89992 (17160)**	**P(101), M(16),H(4), PUC(1)**	**H(1),MCW(10), MH(3), CWC(11), PHC(2)**			

DIRECTORY AND LAND USE

C.D.Block (Contd.)

Communications (Bus Stop, Railway Station, Waterway)	Approach to village	Nearest town and distance (in kms.)	Power supply	Land Use (i.e. area under different types of land use in hectares rounded upto two decimal places)				
				Forest	Irrigated by source	Un irrigated	Culturable waste (including gauchar & groves)	Area not available for cultivation
10	11	12	13	14	15	16	17	18
TALUK (PART)								
-(-5)	KR	Alangudi (14)	ED	—	T(94.47),W(54.36), TK(40.11)	342.63	95.74	101.18
BS	PR	Alangudi (13)	EA	—	T(95.09),W(56.22), TK(38.87)	376.95	157.48	107.18
-(-5)	PR	Pudukkottai (30)	EA	—	T(153.30),W(71.20), TK(82.10)	623.92	0.56	132.88
-(5-10)	KR	Pudukkottai (30)	EA	—	T(128.49),W(95.08), TK(33.41)	392.92	118.71	58.94
-(5-10)	KR	Pudukkottai (30)	EA	—	T(112.08),W(37.10), TK(74.98)	399.10	101.03	145.61
-(-5)	PR	Pudukkottai (25)	EA	—	T(118.99),W(14.22), TK(104.77)	70.65	43.56	94.33
-(-5)	KR	Alangudi (16)	EA	—	T(150.35),W(52.46), TK(97.89)	198.26	117.73	200.82
-(-5)	KR	Alangudi (16)	EA	—	T(49.29),W(31.88), TK(17.41)	135.35	8.01	112.07
-(5-10)	KR	Pudukkottai (25)	ED	—	T(52.88),W(25.49), TK(27.39)	53.40	77.96	85.12
BS	PR	Alangudi (12)	EA	—	T(207.00),W(80.60), TK(126.40)	667.59	0.80	242.63
BS	PR	Alangudi (11)	EA	—	T(126.66),W(10.48), TK(116.18)	104.48	184.60	61.74
BS	PR	Alangudi (11)	EA	—	T(60.78),W(24.41), TK(36.37)	206.44	99.02	78.48
BS	PR	Pudukkottai (25)	EA	29.42	T(197.42),W(120.56), TK(76.86)	473.36	253.55	19.25
BS	PR	Alangudi (8)	EA	109.35	T(330.08),W(232.88), TK(97.20)	719.27	118.63	141.16
-(-5)	PR	Alangudi (7)	EA	—	T(128.03),W(75.47), TK(52.56)	498.77	45.79	150.83
-(-5)	PR	Pudukkottai (30)	EA	—	T(110.26),W(20.76), TK(89.50)	551.49	187.99	40.15
				165.04	**T(7343.21),W(2468.57), WE(176.37),GC(951.24), TK(3747.03)**	**11696.83**	**3418.31**	**4484.67**

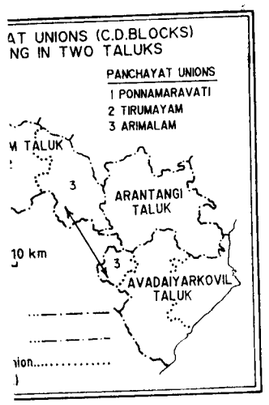

CHAYAT UNIONS
C.D.BLOCKS)

NNAMARAVATI

RUMAYAM

RIMALAM (Part)

GUDI TALUK

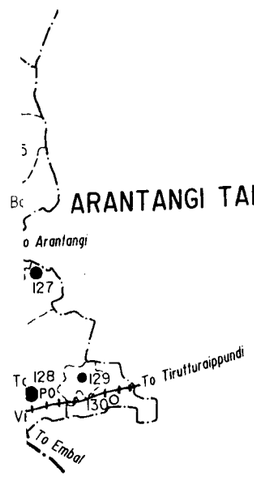

Based ı) Government of India Copyright, 1996.
The terr

8. TIRUMAYAM COMMUNITY DEVELOPMENT BLOCK

Alphabetical list of villages
0080 : Tirumayam C.D.Block

Sl. no.	Name of village	1991 Census		1981 Census	
		Location Code (Manual)	Location Code (Computer)	Location Code (Manual)	Location Code (Computer)
1	Adhanur	23/14/8/109	23/14/0080/1090	20/13/4/109	20/13/0040/0109
2	Adugapatti	23/14/8/101	23/14/0080/1010	20/13/4/101	20/13/0040/1010
3	Alavayal	23/14/8/83	23/14/0080/0830	20/13/4/83	20/13/0040/0830
4	Arammanaipatti	23/14/8/111	23/14/0080/1110	20/13/4/111	20/13/0040/1110
5	Arasandampatti	23/14/8/34	23/14/0080/0340	20/13/4/34	20/13/0040/0340
6	Athur	23/14/8/55	23/14/0080/0550	20/13/4/55	20/13/0040/0550
7	Elanjavur	23/14/8/85	23/14/0080/0850	20/13/4/85	20/13/0040/0850
8	Ennapatti	23/14/8/68	23/14/0080/0680	20/13/4/68	20/13/0040/0680
9	Kadambavayal	23/14/8/35	23/14/0080/0350	20/13/4/35	20/13/0040/0350
10	Kannanoor I Bit	23/14/8/71	23/14/0080/0710	20/13/4/71	20/13/0040/0710
11	Kannanoor II Bit	23/14/8/80	23/14/0080/0800	20/13/4/80	20/13/0040/0800
12	Konapattu	23/14/8/108	23/14/0080/1080	20/13/4/108	20/13/0040/1080
13	Kottaiyur	23/14/8/65	23/14/0080/0650	20/13/4/65	20/13/0040/0650
14	Kottur	23/14/8/37	23/14/0080/0370	20/13/4/37	20/13/0040/0370
15	Kulamangalam	23/14/8/38	23/14/0080/0380	20/13/4/38	20/13/0040/0380
16	Kulathupatti	23/14/8/110	23/14/0080/1100	20/13/4/110	20/13/0040/0110
17	Kulipirai	23/14/8/40	23/14/0080/0400	20/13/4/40	20/13/0040/0400
18	Kummangudi	23/14/8/31	23/14/0080/0310	20/13/4/31	20/13/0040/0310
19	Kunnathupatti	23/14/8/99	23/14/0080/0990	20/13/4/99	20/13/0040/0990
20	Lembalakudi	23/14/8/57	23/14/0080/0570	20/13/4/57	20/13/0040/0570
21	Mallangudi	23/14/8/32	23/14/0080/0320	20/13/4/32	20/13/0040/0320
22	Manjinipatti	23/14/8/104	23/14/0080/1040	20/13/4/104	20/13/0040/1040
23	Melappanaiyur	23/14/8/39	23/14/0080/0390	20/13/4/39	20/13/0040/0390
24	Melur	23/14/8/82	23/14/0080/0820	20/13/4/82	20/13/0040/0820
25	Meyyapuram	23/14/8/102	23/14/0080/1020	20/13/4/102	20/13/0040/1020
26	Neikonam	23/14/8/69	23/14/0080/0690	20/13/4/69	20/13/0040/0690

0080 : Tirumayam C.D. Block (Contd.)

Sl. no.	Name of village	1991 Census		1981 Census	
		Location Code (Manual)	Location Code (Computer)	Locationa Code (Manual)	Location Code (Computer)
27	Neivasal	23/14/8/103	23/14/0080/1030	20/13/4/103	20/13/0040/1030
28	Pallivasal	23/14/8/106	23/14/0080/1060	20/13/4/106	20/13/0040/1060
29	Peraiyur	23/14/8/33	23/14/0080/0330	20/13/4/133	20/13/0040/0330
30	Perundurai	23/14/8/81	23/14/0080/0810	20/13/4/81	20/13d/0040/0810
31	Pilakudipatti	23/14/8/36	23/14/0080/0360	20/13/4/36	20/13/0040/0360
32	Pilivalam	23/14/8/67	23/14/0080/0670	20/13/4/67	20/13/0040/0670
33	Rangiyam	23/14/8/78	23/14/0080/0780	20/13/4/78	20/13/0040/0780
34	Rarapuram	23/14/8/30	23/14/0080/0300	20/13/4/30	20/13/0040/0300
35	Sirathakudi	23/14/8/105	23/14/0080/1050	20/13/4/105	20/13/0040/1050
36	Sokkanathapatti	23/14/8/66	23/14/0080/0660	20/13/4/66	20/13/0040/0660
37	Thiruvasapuram	23/14/8/79	23/14/0080/0790	20/13/4/79	20/13/0040/0790
38	Thulaiyanur	23/14/8/100	23/14/0080/1000	20/13/4/100	20/13/0040/0100
39	Tirumayam	23/14/8/84	23/14/0080/0840	20/13/4/84	20/13/0040/0840
40	Unaiyur	23/14/8/97	23/14/0080/0970	20/13/4/97	20/13/0040/0970
41	Vanniulandavayal	23/14/8/98	23/14/0080/0980	20/13/4/98	20/13/0040/0980
42	Vengalur	23/14/8/107	23/14/0080/1070	20/13/4/107	20/13/0040/1070
43	Virachilai I Bit	23/14/8/56	23/14/0080/0560	20/13/4/56	20/13/0040/0560
44	Virachilai II Bit	23/14/8/70	23/14/0080/0700	20/13/4/70	20/13/0040/0700

VILLAGE AMENITIES

Tirumayam

Location Code no.	Name of village	Total area of the village (in hects.)	Total population and No. of households	Amenities available (if not available within the village, a dash (-) is shown in the column and next to it in brackets the distance in broad ranges viz. -5 kms., 5-10 kms. and 10+ kms. of the nearest place where the facility is available is given.)				
				Educational	Medical	Drinking water (potable)	Post and telegraph	Day or days of market/hat, if any
1	2	3	4	5	6	7	8	9
								TIRUMAYAM
300	Rarapuram	373.29	479 (117)	P(1)	-(-5)	W,HP	-(-5)	-(-5)
310	Kummangudi	128.96	485 (137)	P(1)	-(-5)	W,HP	-(-5-10)	-(-5-10)
320	Mallangudi	703.60	437 (100)	P(1)	-(-5)	W,HP	-(-5)	-(-5)
330	Periyur	206.81	667 (150)	-(-5)	-(-5-10)	W,HP	-(-5)	-(-5)
340	Arasandampatti	287.77	380 (73)	P(1)	-(-5-10)	W,HP	-(-5)	-(-5)
350	Kadambavayal	81.30	48 (10)	-(-5)	-(-5)	W,HP	-(-5)	-(-5)
360	Pilakudipatti	109.81	230 (52)	P(1)	-(-5)	W,HP	-(-5-10)	-(-5-10)
370	Kottur	1016.22	4004 (888)	P(5),M(1), H(1),PUC(1)	H(1), MCW(1), PHC(1)	W,TW,HP	PO	-(-5-10)
380	Kulamangalam	1125.11	2160 (465)	P(2)	-(-5)	W,HP	PO	-(-5)
390	Melappamatyur	1441.95	3916 (1003)	P(4),M(1), H(1)	H(1)	T,W,TK,HP	PO	WED
400	Kulipirai	708.25	2920 (771)	P(2),M(1), H(1)	H(1)	TW,HP	PO	THU
550	Athur	690.34	640 (149)	P(2)	-(-5)	TW,HP	-(-5)	-(-5)
560	Virachilai I bit	1864.76	5492 (1217)	P(4),M(1)	MCW(1)	W,TK,HP	PO	SUN
570	Lembalakudi	2212.30	4538 (888)	P(4),M(1)	-(-5)	W,TK,HP	PO	-(-5-10)

DIRECTORY AND LAND USE

C.D. Block

Communications (Bus Stop, Railway station, Waterway)	Approach to village	Nearest town and distance (in kms.)	Power supply	Land Use (i.e. area under different types of land use in hectares rounded upto two decimal places)				
				Forest	Irrigated by source	Un irrigated	Culturable waste (including gauchar & groves)	Area not available for cultivation
10	11	12	13	14	15	16	17	18
TALUK (PART)								
-(-5)	KR	Pudukkottai (24)	EA	—	T(146.99),TK(146.99)	34.25	5.65	186.40
-(-5)	KR	Pudukkottai (24)	EA	—	T(46.18),TK(46.18)	28.79	9.05	44.94
-(-5)	KR	Pudukkottai (17)	EA	331.60	T(68.38),TK(68.38)	183.62	2.13	117.87
BS	PR	Pudukkottai (14)	EA	—	T(63.33),TK(63.33)	59.99	0.46	83.03
BS	PR	Pudukkottai (16)	EA	86.90	T(52.40),TK(52.40)	77.15	1.78	69.54
-(-5)	KR	Pudukkottai (17)	EA	—	T(32.93),TK(32.93)	19.49	0.23	28.65
-(-5)	KR	Pudukkottai (15)	EA	—	T(31.92),TK(31.92)	32.68	0.14	45.07
BS	PR	Pudukkottai (18)	EA	51.88	T(334.99),TK(334.99)	301.64	0.08	327.63
-(-5)	KR	Pudukkottai (20)	EA	249.56	T(264.69),TK(264.69)	240.38	53.29	317.1
BS	PR	Pudukkottai (24)	EA	129.79	T(274.32),TK(274.32)	547.08	21.67	469.0
BS	PR	Pudukkottai (26)	EA	56.30	T(171.89),TK(171.89)	256.50	4.23	219.3
-(-5)	KR	Pudukkottai (30)	EA	51.78	T(126.78),TK(126.78)	209.58	171.94	130.2
BS	PR	Pudukkottai (18)	EA	—	T(376.99),TK(376.99)	714.49	28.79	744.
BS	PR	Pudukkottai (18)	EA	—	T(518.90),TK(518.90)	733.53	161.25	798.

VILLAGE AMENITIES
Tirumayam

Location Code no.	Name of village	Total area of the village (in hects.)	Total population and No. of households	Amenities available (if not available within the village, a dash (-) is shown in the column and next to it in brackets the distance in broad ranges viz. -5 kms., 5-10 kms. and 10+ kms. of the nearest place where the facility is available is given.)				
				Educational	Medical	Drinking water (potable)	Post and telegraph	Day or days of market/ hat, if any
1	2	3	4	5	6	7	8	9
								TIRUMAYAM
650	Kottaiyur	977.21	1879 (422)	P(3)	-(-5)	W,TK,HP	PO	-(-5)
660	Sokkanathapatti	84.16	215 (45)	P(1)	-(-5)	W,TK,HP	-(-5)	-(-5)
670	Pilivalam	565.07	972 (204)	P(1)	-(-5)	W,TK,HP	PO	-(-5)
680	Ennapatti	135.66	413 (77)	P(1)	-(-5)	W,TK,HP	-(-5)	-(-5)
690	Neikonam	538.61	1030 (240)	P(1)	-(-5)	W,TK,HP	-(-5)	-(-5)
700	Virachilai II Bit	702.09	1081 (202)	P(2)	-(5-10)	W,TK,HP	PO	-(5-10)
710	Kannanoor I Bit	776.54	1175 (269)	P(2),M(1), H(1)	-(-5)	W,TK,HP	PO	-(-5)
780	Rangiyam	1489.63	4316 (1070)	P(5) MCW(1)	H(1),	T,W,HP	PO,Phone	THU
790	Thiruvasapuram	355.25	869 (180)	P(1)	-(-5)	W	-(-5)	-(-5)
800	Kannanoor II Bit	223.26	381 (69)	-(-5)	-(-5)	W,HP	-(-5)	-(-5)
810	Perundurai	341.88	489 (101)	P(1)	-(-5)	W,TK,HP	-(-5)	-(-5)
820	Melur	1018.51	2377 (506)	P(2),M(1)	-(-5)	W,TK,HP	PO	-(-5)
830	Alavayal	71.04	85 (35)	P(1)	-(-5)	T,W,TK	-(-5)	-(-5)
840	Tirumayam	1527.19	8412 (1821)	P(3),M(1), H(1),PUC(1), O(1)	H(1), MCW(1)	T,W,TK,HP	PTO, Phone	-(-5)
850	Elanjavur	410.81	1419 (226)	P(1),M(1)	-(-5)	W,TK,HP	PO	-(-5)
970	Unaiyur	680.75	1750 (334)	P(1),M(1)	MCW(1)	TK,TW,HP	PO	-(-5)
980	Vanniulandanvayal	298.50	139 (21)	-(-5)	-(-5)	W,HP	-(-5)	-(-5)
990	Kunnathupatti	104.93	159 (29)	-(-5)	-(-5)	W,TK	-(-5)	-(-5)
1000	Thulaiynur	2650.00	3833 (749)	P(3),M(2)	-(-5)	W,TK,HP	PO	-(-5)

DIRECTORY AND LAND USE
C.D. Block (Contd.)

Communications (Bus Stop, Railway station, Waterway)	Approach to village	Nearest town and distance (in kms.)	Power supply	Land Use (i.e. area under different types of land use in hectares rounded upto two decimal places)				
				Forest	Irrigated by source	Un irrigated	Culturable waste (including gauchar & groves)	Area not available for cultivation
10	11	12	13	14	15	16	17	18
TALUK (PART)								
BS	PR	Pudukkottai (24)	EA	—	T(252.02),TK(252.02)	322.15	52.18	350.86
BS	KR	Pudukkottai (18)	EA	—	T(26.15),TK(26.15)	7.35	26.00	24.66
BS	KR	Pudukkottai (15)	EA	—	T(162.15),TK(162.15)	82.60	134.62	185.70
BS	KR	Pudukkottai (18)	EA	—	T(44.61),TK(44.61)	7.31	36.76	46.98
-(-5)	KR	Pudukkottai (26)	EA	—	T(122.42),TK(122.42)	304.42	24.95	86.82
-(-5)	KR	Pudukkottai (26)	EA	—	T(276.65),TK(276.65)	118.11	12.33	295.00
-(-5)	KR	Pudukkottai (30)	EA	—	T(194.18),TK(194.18)	227.83	10.69	343.84
BS	PR	Pudukkottai (37)	EA	119.90	T(357.66),TK(357.66)	501.95	19.55	490.57
-(-5)	KR	Pudukkottai (32)	EA	—	T(107.13),TK(107.13)	84.93	8.60	154.59
-(-5)	KR	Pudukkottai (30)	EA	—	T(72.00),TK(72.00)	56.98	12.36	81.92
-(-5)	KR	Pudukkottai (25)	EA	—	T(94.87),TK(94.87)	3.86	91.64	151.51
BS	KR	Pudukkottai (23)	EA	—	T(303.16),TK(303.16)	22.05	17.68	675.62
-(-5)	KR	Pudukkottai (8)	EA	—	T(22.50),TK(22.50)	—	7.42	41.12
BS,RS	PR	Pudukkottai (12)	EA	—	T(421.40),TK(421.40)	393.28	40.01	672.50
BS	PR,KR	Pudukkottai (25)	EA	—	T(113.48),TK(113.48)	165.35	5.18	126.80
BS	KR	Karaikudi (20)	EA	33.88	T(167.85),TK(167.85)	258.35	7.35	213.32
BS	KR	Karaikudi (20)	EA	—	T(81.63),TK(81.63)	116.78	2.22	97.87
-(-5)	KR	Karaikudi (22)	ED	—	T(21.64),TK(21.64)	7.10	37.20	38.99
BS	KR	Tiruppattur (20)	ED	188.84	T(441.74),TK(441.74)	259.84	738.73	1020.85

VILLAGE AMENITIES

Tirumayam

Location Code No.	Name of village	Total area of the village (in hects.)	Total population and No. of households	Amenities available (if not available within the village, a dash (-) is shown in the column and next to it in brackets the distance in broad ranges viz. -5 kms., 5-10 kms. and 10+ kms. of the nearest place where the facility is available is given.)				
				Educational	Medical	Drinking water (potable)	Post and telegraph	Day or days of market/hat if any
1	2	3	4	5	6	7	8	9
								TIRUMAYAM
1010	Adugapatti	151.30	565 (110)	P(1)	-(-5)	W,TK	-(-5)	-(-5)
1020	Meyyapuram	323.68	694 (128)	-(-5)	-(-5)	TW,HP	-(-5)	-(-5)
1030	Neivasal	1027.30	2475 (497)	P(3)	MCW(1)	W,TK,HP	PO	-(-5)
1040	Manjinipatti	119.37	367 (90)	P(1)	-(-5)	W,TK	-(-5)	-(-5)
1050	Sirathakudi	168.92	161 (26)	-(-5)	-(5-10)	W,HP	-(5-10)	-(5-10)
1060	Pallivasal	128.13	687 (116)	P(1),M(1)	-(-5)	W,TK,HP	PTO, Phone	-(-5)
1070	Vengalur	239.41	1028 (200)	P(1)	-(-5)	TW,HP	-(-5)	-(-5)
1080	Konapattu	531.54	2609 (624)	P(1),M(1), H(1)	H(1),MCW(1), RP(1)	T,W,HP	PTO	TUE
1090	Adhanur	1722.32	2032 (439)	P(3)	-(-5)	W,TK,HP	-(-5)	-(-5)
1100	Kulthupatti	158.03	834 (173)	P(1),M(1)	-(-5)	W,HP	PO	-(-5)
1110	Arammanaipatti	158.77	845 (165)	P(1)	-(-5)	W,TK,HP	-(-5)	-(-5)
	TIRUMAYAM C.D. BLOCK TOTAL	**28630.33**	**69687 (15188)**	**P(70),M(15), H(6),PUC(2), O(1)**	**H(6),MCW(7), PHC(1),RP(1)**			

DIRECTORY AND LAND USE

C.D. Block (Contd.)

Communications (Bus Stop, Railway station, Waterway)	Approach to village	Nearest town and distance (in kms.)	Power supply	Land Use (i.e. area under different types of land use in hectares rounded upto two decimal places)				
				Forest	Irrigated by source	Un irrigated	Culturable waste (including gauchar & groves)	Area not available for cultivation
10	11	12	13	14	15	16	17	18
TALUK (PART)								
-(-5)	KR	Tiruppattur (20)	EA	—	T(51.98),TK(51.98)	14.79	36.46	48.07
BS	PR	Tiruppattur (18)	EA	—	T(30.89),TK(30.89)	225.96	3.16	63.67
-(-5)	KR	Tiruppattur (15)	EA	—	T(197.98),TK(197.98)	513.10	0.44	315.78
-(-5)	KR	Karaikkudi (17)	EA	—	T(45.82),TK(45.82)	28.55	0.23	44.77
-(-5)	KR	Karaikkudi (16)	EA	—	T(45.33),TK(45.33)	57.19	0.04	66.36
BS	PR	Tiruppattur (10)	EA	—	T(29.25),TK(29.25)	50.65	3.02	45.21
-(-5)	KR	Tiruppattur (18)	EA	—	T(48.90),TK(48.90)	126.02	4.22	60.27
BS	PR	Karaikkudi (18)	EA	—	T(139.82),TK(139.82)	179.33	2.40	209.99
BS	PR	Karaikkudi (19)	EA	501.74	T(271.74),TK(271.74)	9.00	565.08	374.76
BS	PR	Karaikkudi (20)	EA	30.05	T(36.02),TK(36.02)	48.64	—	43.32
BS	PR	Karaikkudi (19)	EA	—	T(49.11),TK(49.11)	7.58	50.00	52.08
				1832.22	**T(6740.77),TK(6740.77)**	**7640.22**	**2411.21**	**10005.91**

9. PONNAMARAVATI COMMUNITY DEVELOPMENT BLOCK

Alphabetical list of villages
0090 : Ponnamaravati C.D.Block

Sl. no.	Name of village	1991 Census		1981 Census	
		Location Code (Manual)	Location Code (Computer)	Location Code (Manual)	Location Code (Computer)
1	Alavayal	23/14/9/48	23/14/0090/0480	20/13/4/48	20/13/0040/0480
2	Ammankurichi	23/14/9/21	23/14/0090/0210	20/13/4/21	20/13/0040/0210
3	Arasamalai	23/14/9/26	23/14/0090/0260	20/13/4/26	20/13/0040/0260
4	Avampatti	23/14/9/16	23/14/0090/0160	20/13/4/16	20/13/0040/0160
5	Chithur	23/14/9/29	23/14/0090/0290	20/13/4/29	20/13/0040/0290
6	Edayathur	23/14/9/22	23/14/0090/0220	20/13/4/22	20/13/0040/0220
7	Gudalur	23/14/9/28	23/14/0090/0280	20/13/4/28	20/13/0040/0280
8	Kalanivoipatti	23/14/9/7	23/14/0090/0070	20/13/4/7	20/13/0040/0070
9	Kallampatti	23/14/9/20	23/14/0090/0200	20/13/4/20	20/13/0040/0200
10	Kandianatham	23/14/9/49	23/14/0090/0490	20/13/4/49	20/13/0040/0490
11	Karatyur	23/14/9/14	23/14/0090/0140	20/13/4/14	20/13/0040/0140
12	Karanapatti	23/14/9/8	23/14/0090/0080	20/13/4/8	20/13/0040/0080
13	Keelakurichipatti	23/14/9/76	23/14/0090/0760	20/13/4/76	20/13/0040/0760
14	Keelathanian	23/14/9/6	23/14/0090/0060	20/13/4/6	20/13/0040/0060
15	Konnaiyur	23/14/9/46	23/14/0090/0460	20/13/4/46	20/13/0040/0460
16	Kovanur	23/14/9/42	23/14/0090/0420	20/13/4/42	20/13/0040/0420
17	Maravamadurai	23/14/9/18	23/14/0090/0180	20/13/4/18	20/13/0040/0180
18	Mathiyani	23/14/9/44	23/14/0090/0440	20/13/4/44	20/13/0040/0440
19	Mekkinipatti	23/14/9/53	23/14/0090/0530	20/13/4/53	20/13/0040/0530
20	Melamelanilai	23/14/9/52	23/14/0090/0520	20/13/4/52	20/13/0040/0520
21	Melathanian	23/14/9/5	23/14/0090/0050	20/13/4/5	20/13/0040/0050
22	Moolangudi	23/14/9/51	23/14/0090/0510	20/13/4/51	20/13/0040/0510
23	Mullipatti	23/14/9/15	23/14/0090/0150	20/13/4/15	20/13/0040/0150
24	Nagarappatti	23/14/9/19	23/14/0090/0190	20/13/4/19	20/13/0040/0190
25	Nallur	23/14/9/11	23/14/0090/0110	20/13/4/11	20/13/0040/0110

0090 : Ponnamaravati C.D.Block (Contd.)

Sl. no.	Name of village	1991 Census		1981 Census	
		Location Code (Manual)	Location Code (Computer)	Location Code (Manual)	Location Code (Computer)
26	Nathupatti	23/14/9/47	23/14/0090/0470	20/13/4/47	20/13/0040/0470
27	Neivelilai	23/14/9/27	23/14/0090/0270	20/13/4/27	20/13/0040/0270
28	Nerinjikudi	23/14/9/12	23/14/0090/0120	20/13/4/12	20/13/0040/0120
29	Oliamangalam	23/14/9/1	23/14/0090/0010	20/13/4/1	20/13/0040/0010
30	Ponnamaravati East	23/14/9/72	23/14/0090/0720	20/13/4/72	20/13/0040/0720
31	Ponnamaravati West	23/14/9/73	23/14/0090/0730	20/13/4/73	20/13/0040/0730
32	R.Palakurichy	23/14/9/74	23/14/0090/0740	20/13/4/74	20/13/0040/0740
33	Sathanur	23/14/9/25	23/14/0090/0250	20/13/4/25	20/13/0040/0250
34	Sembuchi	23/14/9/45	23/14/0090/0450	20/13/4/45	20/13/0040/0450
35	Semmalapatti	23/14/9/23	23/14/0090/0230	20/13/4/23	20/13/0040/0230
36	Seranur	23/14/9/10	23/14/0090/0100	20/13/4/10	20/13/0040/0100
37	Sevalur	23/14/9/54	23/14/0090/0540	20/13/4/54	20/13/0040/0540
38	Sundaram	23/14/9/43	23/14/0090/0430	20/13/4/43	20/13/0040/0430
39	Surapatti	23/14/9/3	23/14/0090/0030	20/13/4/3	20/13/0040/0030
40	Thenur	23/14/9/24	23/14/0090/0240	20/13/4/24	20/13/0040/0240
41	Thirukulambur	23/14/9/77	23/14/0090/0770	20/13/4/77	20/13/0040/0770
42	Thuthur	23/14/9/50	23/14/0090/0500	20/13/4/50	20/13/0040/0500
43	Usilampatti	23/14/9/2	23/14/0090/0020	20/13/4/2	20/13/0040/0020
44	Vadakkirapatti	23/14/9/4	23/14/0090/0040	20/13/4/4	20/13/0040/0040
45	Valakurichi	23/14/9/41	23/14/0090/0410	20/13/4/41	20/13/0040/0410
46	Varpattu	23/14/9/75	23/14/0090/0750	20/13/4/75	20/13/0040/0750
47	Vellagudi	23/14/9/9	23/14/0090/0090	20/13/4/9	20/13/0040/0090
48	Vellagudi I Bit	23/14/9/13	23/14/0090/0130	20/13/4/13	20/13/0040/0130
49	Vellayakavadampatti	23/14/9/17	23/14/0090/0170	20/13/4/17	20/13/0040/0170

VILLAGE AMENITIES

Ponnamaravati

Location Code no.	Name of village	Total area of the village (in hects.)	Total population and No. of households	Amenities available (if not available within the village, a dash (-) is shown in the column and next to it in brackets the distance in broad ranges viz. -5 kms., 5-10 kms. and 10+ kms. of the nearest place where the facility is available is given.)				
				Educational	Medical	Drinking water (potable)	Post and telegraph	Day or days of market/ hat, if any
1	2	3	4	5	6	7	8	9
								TIRUMAYAM
10	Olimangalam	1355.80	3091 (647)	P(3),M(1)	-(-5)	W,TK,HP	PO	TUE
20	Usilampatti	217.78	423 (94)	P(1)	PHC(1)	W,TK,HP	PO	-(-5)
30	Surapatti	138.50	448 (92)	P(1)	-(10+)	W,TK,HP	-(-5)	-(-5)
40	Vadakkirapatti	121.43	72 (12)	P(1)	-(5-10)	W,TK,HP	-(-5)	-(-5)
50	Melathanian	599.64	2347 (488)	P(1),M(1), H(1)	MCW(1)	W,TK,HP	PO	SUN
60	Keelathanian	901.27	1712 (371)	P(1)	-(-5)	W,TK,HP	PO	-(-5)
70	Kalanivoipatti	136.90	249 (132)	P(1)	-(-5)	W,HP	-(-5)	-(-5)
80	Karanpatti	206.10	368 (73)	P(1)	-(-5)	W,TK,HP	-(-5)	-(-5)
90	Vellagudi	140.62	243 (49)	P(1)	-(5-10)	W,HP	-(-5)	-(5-10)
100	Seranur	313.79	437 (89)	P(1)	-(10+)	W,TK	-(-5)	-(10+)
110	Nallur	1055.39	1754 (387)	P(4),M(1)	MCW(1)	W,TK,HP	PO	-(5-10)
120	Nerinjikudi	848.13	928 (209)	P(2)	-(-5)	W,TK,HP	PO	-(5-10)
130	Vellagudi I Bit	253.58	426 (97)	P(1)	-(-5)	W,TK,HP	-(-5)	-(5-10)
140	Karaiyur	1744.92	5514 (1205)	P(3),M(1), H(1)	PHC(1), FPC(1)	W,TK,HP	PO,Phone	-(5-10)
150	Mullaipatti	167.33	920 (187)	P(1)	-(-5)	W,TK,HP	-(-5)	-(-5)

DIRECTORY AND LAND USE

C.D. Block

Communications (Bus Stop, Railway station, waterway)	Approach to village	Nearest town and distance (in kms.)	Power supply	Land Use (i.e. area under different types of land use in hectares rounded upto two decimal places)				
				Forest	Irrigated by source	Un irrigated	Culturable waste (including gauchar & groves)	Area not available for cultivation
10	11	12	13	14	15	16	17	18
TALUK (PART)								
BS	PR	Manapparai (29)	EA	—	T(321.10),TK(321.10)	545.82	22.00	466.88
BS	KR	Manapparai (32)	EA	—	T(31.20),TK(31.20)	109.93	3.40	73.25
-(-5)	KR	Pudukkk (35)	EA	—	T(40.15),TK(40.15)	64.30	3.88	30.17
-(-5)	PR	Pudukkottai (30)	EA	—	T(25.20),TK(25.20)	74.95	0.31	20.97
BS	KR	Pudukkottai (32)	EA	—	T(296.00),TK(296.00)	104.00	63.00	136.64
BS	PR	Pudukkottai (28)	EA	—	T(283.03),TK(283.03)	250.39	15.97	351.88
-(-5)	KR	Pudukkottai (16)	EA	—	T(58.57),TK(58.57)	3.72	16.73	57.88
-(-5)	KR	Pudukkottai (20)	EA	—	T(55.00),TK(55.00)	50.00	—	101.10
-(-5)	PR	Pudukkottai (21)	EA	—	T(41.50),TK(41.50)	30.40	1.06	67.66
-(-5)	KR	Pudukkottai (18)	EA	—	T(119.02),TK(119.20)	69.58	0.13	125.06
BS	PR	Pudukkottai (12)	EA	—	T(326.77),TK(326.77)	347.34	6.23	375.05
BS	PR	Pudukkottai (22)	EA	—	T(187.28),TK(187.28)	332.42	1.85	326.58
BS	PR	Pudukkottai (24)	EA	—	T(65.84),TK(65.84)	46.26	21.24	120.24
BS	PR	Pudukkottai (25)	EA	3.00	T(442.28),TK(442.28)	641.12	23.01	635.51
-(-5)	KR	Pudukkottai (35)	EA	—	T(70.20),TK(70.20)	32.48	3.17	61.48

VILLAGE AMENITIES

Ponnamaravati

Location Code no.	Name of the village	Total area of the village (in hects.)	Total population and No. of households	Amenities available (if not available within the village, a dash (-) is shown in the column and next to it in brackets the distance in broad ranges viz. -5 kms., 5-10 kms. and 10+ kms. of the nearest place where the facility is available is given.)				
				Educational	Medical	Drinking water (potable)	Post and telegraph	Day or days of market/hat, if any
1	2	3	4	5	6	7	8	9
								TIRUMAYAM
160	Avampatti	139.57	495 (103)	P(1)	-(-5)	W,TK	-(-5)	-(-5)
170	Velayakavakampatti	56.22	173 (36)	-(-5)	-(5-10)	W,TK	-(-5)	-(-5)
180	Maravamadurai	1844.48	4837 (956)	P(5),M(1), H(1)	-(-5)	W,TK,HP	PO,Phone	-(-5)
190	Nagarappatti	452.10	1994 (438)	P(1),M(1)	-(5-10)	TW,HP	PO	-(5-10)
200	Kallampatti	554.16	1490 (315)	P(1)	-(5-10)	TK,TW,HP	-(-5)	-(5-10)
210	Ammankurichi	732.92	1686 (410)	P(2)	MCW(1)	TK,TW,HP	-(-5)	-(-5)
220	Edayathur	913.10	1989 (507)	P(4)	MCW(1)	W,TK,HP	PO	-(5-10)
230	Semmalapatti	261.44	2551 (636)	P(1)	-(-5)	W,TK,HP	-(-5)	-(-5)
240	Thenur	778.51	1292 (312)	P(2)	-(-5)	W,TK,HP	PO	-(-5)
250	Sathanur	433.78	471 (99)	P(1)	-(-5)	W,TK	-(-5)	-(-5)
260	Arasamalai	864.67	1176 (267)	P(3)	-(-5)	W,TK,HP	PO	-(5-10)
270	Neivelilai	630.18	529 (123)	P(1)	MCW(1)	W,TK,HP	-(5-10)	-(5-10)
280	Gudalur	308.80	661 (160)	P(1)	-(-5)	W,TK,HP	-(-5)	-(-5)
290	Chithur	4.30	473 (101)	P(1)	-(5-10)	W,TK,HP	-(-5)	-(5-10)
410	Valakurichi	351.04	791 (187)	P(1)	-(5-10)	W,TK,HP	-(5-10)	-(5-10)
420	Kovanur	552.06	722 (188)	P(1)	-(-5)	W,TK,HP	-(-5)	-(-5)
430	Ssundaram	324.64	658 (168)	P(2)	-(-5)	W,TK,HP	PO	-(5-10)
440	Mathiyani	474.91	929 (196)	P(2)	-(-5)	W,TK,HP	-(-5)	-(-5)
450	Sembuchi	625.95	1629 (408)	P(1)	MCW(1)	T,W,TK, HP	PO	-(-5)

DIRECTORY AND LAND USE

C.D. Block (Contd.)

Communications (Bus Stop, Railway station, waterway)	Approach to village	Nearest town and distance (in kms.)	Power supply	Land Use (i.e. area under different types of land use in hectares rounded upto two decimal places)				
				Forest	Irrigated by source	Un irrigated	Culturable waste (including gauchar & groves)	Area not available for cultivation
10	11	12	13	14	15	16	17	18
TALUK (PART)								
-(-5)	KR	Pudukkottai (21)	EA	—	T(32.20),TK(32.20)	74.91	2.60	29.86
-(-5)	KR	Manapparai (31)	EA	—	T(19.24),TK(19.24)	24.14	1.12	11.72
BS	PR	Pudukkottai (30)	EA	—	T(348.74),TK(348.74)	705.32	24.00	766.42
BS	PR	Ponnamaravati (9)	EA	—	T(90.00),TK(90.00)	142.00	7.00	213.10
BS	KR	Ponnamaravati (8)	EA	—	T(92.00),TK(92.00)	137.00	16.00	309.16
BS	PR	Ponnamaravati (10)	EA	—	T(77.00),TK(77.00)	14.00	15.00	626.92
BS	PR	Pudukkottai (28)	EA	—	T(196.00),TK(196.00)	381.00	7.93	328.17
-(-5)	KR	Ponnamaravati (9)	EA	—	T(25.00),TK(25.00)	55.00	107.00	74.44
-(-5)	KR	Ponnamaravati (8)	EA	2.00	T(126.00),TK(126.00)	69.00	377.45	204.06
-(-5)	KR	Pudukkottai (27)	EA	—	T(97.00),TK(97.00)	152.90	8.65	175.23
-(-5)	KR	Pudukkottai (26)	EA	—	T(161.21),TK(161.21)	487.12	106.20	110.14
-(5-10)	KR	Pudukkottai (22)	EA	—	T(120.24),TK(120.24)	203.34	63.04	243.56
-(-5)	KR	Pudukkottai (10)	EA	—	T(145.51).TK(145.51)	15.83	1.68	145.78
BS	PR	Pudukkottai (15)	EA	—	T(4.30),TK(4.30)	—	—	-
-(-5)	KR	Pudukkottai (30)	EA	—	T(122.93),TK(122.93)	32.45	51.99	143.67
BS	KR	Pudukkottai (25)	EA	—	T(122.54),TK(122.54)	187.56	17.70	224.2
BS	PR	Pudukkottai (28)	EA	—	T(119.09),TK(119.09)	86.00	2.86	116.6
-(-5)	KR	Pudukkottai (27)	EA	—	T(74.80),TK(74.80)	28.00	30.11	342.0
BS	PR	Ponnamaravati (8)	EA	—	T(148.15),TK(148.15)	305.42	0.22	172.1

VILLAGE AMENITIES
Ponnamaravati

Location Code No.	Name of village	Total area of the village (in hects.)	Total population and No. of households	Amenities available (if not available within the village, a dash (-) is shown in the column and next to it in brackets the distance in broad ranges viz. -5 kms., 5-10 kms and 10+ kms. of the nearest place where the facility is available is given.)				
				Educational	Medical	Drinking water (potable)	Post and telegraph	Day or days of market/ hat if any
1	2	3	4	5	6	7	8	9
								TIRUMAYAM
460	Konnaiyur	364.28	3116 (581)	P(1),M(1), H(1)	H(1)	TK,TW, HP	PO	-(-5)
470	Nathupatti	170.08	255 (47)	-(-5)	-(-5)	TK,HP	-(-5)	-(-5)
480	Alavayal	448.76	364 (78)	P(1),M(1)	-(5-10)	TK,TW,HP	PO	-(-5)
490	Kandianatham	688.26	1650 (327)	P(3)	-(5-10)	TK,TW,HP	PO	-(5-10)
500	Thuthur	719.43	1362 (367)	P(2)	-(-5)	W,TK,HP	PO	-(-5)
510	Moolangudi	658.15	1272 (279)	P(2),M(1), H(1)	H(1),RP(1)	TK,TW,HP	PTO, Phone	-(-5)
520	Melamelanilai	613.00	1201 (290)	P(3)	-(-5)	T,W,TK, TW,HP	-(-5)	-(-5)
530	Mekkinipatti	210.01	185 (51)	-(-5)	-(-5)	T,W,HP	-(-5)	-(-5)
540	Sevalur	1587.91	1758 (443)	P(1),M(1)	-(5-10)	W,TK,HP	PO	-(-5)
720	Ponnamaravati East	1311.60	3307 (835)	P(2),M(1)	D(2)	T,W,HP	PO	-(-5)
730	Ponnamaravati West	2141.79	4938 (1085)	P(4),M(1), H(1),PUC(1)	H(1), PHC(1),D(1)	T,W,TK, HP	PTO, Phone	-(-5)
740	R..Palakurichy	1017.14	2171 (435)	P(3),M(1)	-(5-10)	TK,TW,HP	PO	-(5-10)
750	Varpattu	2692.40	7586 (1865)	P(6),M(2), H(1),PUC(1), C(1)	MCW(1), D(1)	TK,TW,HP	PTO, Phone	-(5-10)
760	Keelakurichipatti	39.45	1135 (240)	P(1)	-(-5)	W,TK,HP	-(-5)	-(-5)
770	Thirukulambur	2020.09	6037 (1181)	P(5),M(1), H(1)	-(5-10)	W,TK,HP	PO, Phone	-(5-10)
PONNAMARAVATI C.D. BLOCK TOTAL		**33186.36**	**79815 (17846)**	**P(88),M(16), H(8),PUC(2), C(1)**	**H(3),MCW(7), PHC(3),D(4), FPC(1),RP(1)**			

DIRECTORY AND LAND USE
C.D. Block (Contd.)

Communications (Bus Stop, Railway station, waterway)	Approach to village	Nearest town and distance (in kms.)	Power supply	Land Use (i.e. area under different types of land use in hectares rounded upto two decimal places)				
				Forest	Irrigated by source	Un irrigated	Culturable waste (including gauchar & groves)	Area not available for cultivation
10	11	12	13	14	15	16	17	18
TALUK (PART)								
BS	PR	Ponnamaravathi (5)	EA	—	T(143.72),TK(143.72)	104.49	0.34	115.73
-(-5)	KR	Ponnamaravathi (7)	EA	—	T(55.00),TK(55.00)	37.00	37.00	41.08
BS	KR	Ponnamaravathi (8)	EA	—	T(52.00),TK(52.00)	31.00	231.00	134.76
-(-5)	KR	Ponnamaravathi (6)	EA	—	T(70.97),TK(70.97)	471.57	42.79	102.93
-(-5)	KR	Ponnamaravathi (4)	EA	98.00	T(65.00),TK(65.00)	210.00	230.00	116.43
BS	PR	Ponnamaravathi (5)	EA	11.78	T(163.79),TK(163.79)	292.65	5.18	184.75
-(-5)	KR	Ponnamaravathi (9)	EA	—	T(169.97),TK(169.97)	220.00	4.06	218.97
BS	PR	Pudukkottai (26)	EA	—	T(48.17),TK(48.17)	69.30	12.23	80.31
BS	PR	Pudukkottai (27)	EA	550.13	T(289.12),TK(289.12)	428.36	23.24	297.06
BS	PR	Tiruppattur (24)	EA	23.55	T(153.67),TK(153.67)	644.38	124.31	365.69
BS	PR	Tiruppattur (24)	EA	—	T(141.20),TK(141.20)	612.22	30.70	1357.67
BS	KR	Singampunari (15)	EA	109.03	T(62.02),TK(62.02)	687.16	—	158.93
BS	KR	Ponnamaravati (5)	EA	220.15	T(436.65),TK(436.65)	685.16	2.74	1347.70
-(-5)	KR	Ponnamaravati (7)	EA	—	T(14.30),TK(14.30)	10.79	5.48	8.88
BS	PR	Ponnamaravati (10)	EA	85.14	T(385.42),TK(385.42)	998.65	4.79	546.09
				1102.78	**T(6736.09), TK(6736.09)**	**11306.43**	**1776.39**	**12264.67**

UK

:T

Part)

rt)

des statutory town.

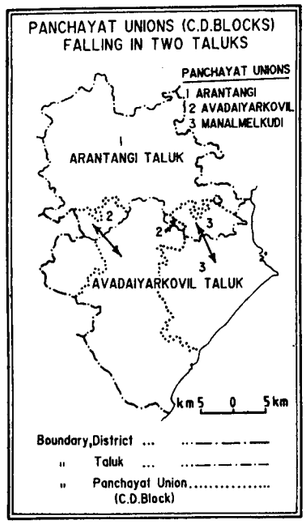

Boundary, District	
" Taluk	
" Panchayat Union (C.D.Block)	
" Village with Location Code Number	39
Taluk Headquarters	◎
Villages having Population Below 200	○
" " 200-499	●
" " 500-999	●
" " 1000-4999	●
" " 5000 & Above	●
Uninhabited Villages with Location Code Number	X43
Urban area with Location Code Number	IX
Important Metalled Road	
Railway line with station, Metre gauge	RS
River and Stream	
Post Office/ Post and Telegraph Office	PO / PTO
Higher Secondary School	S
Police Station	PS
Hospital, Primary Health Centre, Dispensary Maternity and Child Welfare Centre	⊕ ◉ ✚ ▲
Important Village Market	△

© Government of India Copyright, 1996.

Base

The

10. ARIMALAM COMMUNITY DEVELOPMENT BLOCK

Alphabetical list of Villages
0100 : Arimalam C.D. Block

Sl. no.	Name of village	1991 Census		1981 Census	
		Location Code (Manual)	Location Code (Computer)	Location Code (Manual)	Location Code (Computer)
1	Agavayal	23/14/10/92	23/14/0100/0920	20/13/4/92	20/13/0040/0920
2	Agavayal	23/14/10/123	23/14/0100/1230	20/13/4/123	20/13/0040/1230
3	Allanvayal	23/14/10/124	23/14/0100/1240	20/13/4/124	20/13/0040/1240
4	Anikini	23/14/10/125	23/14/0100/1250	20/13/4/125	20/13/0040/1250
5	Arasur	23/14/10/22	23/14/0100/0220	20/13/6/22	20/13/0060/0220
6	Arasur Madagam [Vattam]	23/14/10/23	23/14/0100/0230	20/13/6/23	20/13/0060/0230
7	Arimalam	23/14/10/89	23/14/0100/0890	20/13/4/89	20/13/0040/0890
8	Chittampatti	23/14/10/126	23/14/0100/1260	20/13/4/126	20/13/0040/1260
9	Edayanvayal	23/14/10/129	23/14/0100/1290	20/13/4/129	20/13/0040/1290
10	Embal	23/14/10/78	23/14/0100/0780	20/13/6/78	20/13/0060/0780
11	Enangam	23/14/10/76	23/14/0100/0760	20/13/6/76	20/13/0060/0760
12	Ichikottai IInd Bit	23/14/10/74	23/14/0100/0740	20/13/6/74	20/13/0060/0740
13	Irumbanadu	23/14/10/69	23/14/0100/0690	20/13/6/69	20/13/0060/0690
14	K.Rayapuram	23/14/10/119	23/14/0100/1190	20/13/4/119	20/13/0040/1190
15	Kaikulanvayal	23/14/10/122	23/14/0100/1220	20/13/4/122	20/13/0040/1220
16	Kannankarakudi	23/14/10/96	23/14/0100/0960	20/13/4/96	20/13/0040/0960
17	Karamangalam	23/14/10/116	23/14/0100/1160	20/13/4/116	20/13/0040/1160
18	Keelappanaiyur	23/14/10/94	23/14/0100/0940	20/13/4/94	20/13/0040/0940
19	Kummangudi	23/14/10/114	23/14/0100/1140	20/13/4/114	20/13/0040/1140
20	Kurichi	23/14/10/130	23/14/0100/1300	20/13/4/130	20/13/0040/1300
21	Kurungalur	23/14/10/70	23/14/0100/0700	20/13/6/70	20/13/0060/0700
22	Madagam	23/14/10/73	23/14/0100/0730	20/13/6/73	20/13/0060/0730
23	Maruthakudi	23/14/10/18	23/14/0100/0180	20/13/6/18	20/13/0060/0180
24	Melanilaivayal	23/14/10/113	23/14/0100/1130	20/13/4/113	20/13/0040/1130
25	Melivayal	23/14/10/90	23/14/0100/0900	20/13/4/90	20/13/0040/0900
26	Mirattunilai	23/14/10/62	23/14/0100/0620	20/13/4/62	20/13/0040/0620
27	Nallambal Samudram	23/14/10/120	23/14/0100/1200	20/13/4/120	20/13/0040/1200

0100 : Arimalam C.D. Block (Contd.)

Sl. no.	Name of village	1991 Census		1981 Census	
		Location Code (Manual)	Location Code (Computer)	Location Code (Manual)	Location Code (Computer)
28	Nedungudi	23/14/10/112	23/14/0100/1120	20/13/4/112	20/13/0040/1120
29	Panangudi	23/14/10/95	23/14/0100/0950	20/13/4/95	20/13/0040/0950
30	Perungudi	23/14/10/60	23/14/0100/0600	20/13/4/60	20/13/0040/0600
31	Pillavayal	23/14/10/121	23/14/0100/1210	20/13/4/121	20/13/0040/1210
32	Poovampatti	23/14/10/61	23/14/0100/0610	20/13/4/61	20/13/0040/0610
33	Pudunilavayal	23/14/10/118	23/14/0100/1180	20/13/4/118	20/13/0040/1180
34	Rayaregunathasamudram	23/14/10/64	23/14/0100/0640	20/13/4/64	20/13/0040/0640
35	Rayavaram	23/14/10/86	23/14/0100/0860	20/13/4/86	20/13/0040/0860
36	Samandanvayal	23/14/10/91	23/14/0100/0910	20/13/4/91	20/13/0040/0910
37	Samudram	23/14/10/93	23/14/0100/0930	20/13/4/93	20/13/0040/0930
38	Sathirapatti	23/14/10/21	23/14/0100/0210	20/13/6/21	20/13/0060/0210
39	Sengirai	23/14/10/87	23/14/0100/0870	20/13/4/87	20/13/0040/0870
40	Sengirai R.F	23/14/10/88	23/14/0100/0880	20/13/4/88	20/13/0040/0880
41	Seppavayal	23/14/10/72	23/14/0100/0720	20/13/6/72	20/13/0060/0720
42	Sirayampatti	23/14/10/63	23/14/0100/0630	20/13/4/63	20/13/0040/0630
43	Tanikadu	23/14/10/77	23/14/0100/0770	20/13/6/77	20/13/0060/0770
44	Thalayattivayal	23/14/10/117	23/14/0100/1170	20/13/4/117	20/13/0040/1170
45	Thekkattur	23/14/10/58	23/14/0100/0580	20/13/4/58	20/13/0040/0580
46	Thillaivayal	23/14/10/71	23/14/0100/0710	20/13/6/71	20/13/0060/0710
47	Thirapidingi	23/14/10/75	23/14/0100/0750	20/13/6/75	20/13/0060/0750
48	Thonnagudi	23/14/10/17	23/14/0100/0170	20/13/6/17	20/13/0060/0170
49	Thuraiyur	23/14/10/115	23/14/0100/1150	20/13/4/115	20/13/0040/1150
50	Tiruvakkudi	23/14/10/19	23/14/0100/0190	20/13/6/19	20/13/0060/0190
51	Valarmanickam	23/14/10/128	23/14/0100/1280	20/13/4/128	20/13/0040/1280
52	Valayampatti	23/14/10/59	23/14/0100/0590	20/13/4/59	20/13/0040/0590
53	Velavayal	23/14/10/127	23/14/0100/1270	20/13/4/127	20/13/0040/1270
54	Vellalavayal	23/14/10/20	23/14/0100/0200	20/13/6/20	20/13/0060/0200

VILLAGE AMENITIES

Arimalam

Location Code no.	Name of village	Total area of the village (in hects.)	Total population and No. of households	Amenities available (if not available within the village, a dash (-) is shown in the column and next to it in brackets the distance in broad ranges viz. -5 kms., 5-10 kms. and 10+ kms. of the nearest place where the facility is available is given.)				
				Educational	Medical	Drinking water (potable)	Post and telegraph	Day or days of market/ hat, if any
1	2	3	4	5	6	7	8	9
								TIRUMAYAM
580	Thekkattur	2785.64	6403 (1401)	P(5),M(1)	MCW(1)	T,W,HP	PO	-(5-10)
590	Valayampatti	214.44	433 (79)	P(1)	-(5-10)	W,HP	PO	-(5-10)
600	Perungudi	2817.28	5118 (1098)	P(6),M(1)	MCW(1)	W,TK,HP	PO	-(5-10)
610	Poovampatti	68.41	205 (46)	P(1)	-(-5)	W,TK,HP	-(-5)	-(5-10)
620	Mirattunilai	1169.70	3027 (695)	P(3),M(1)	-(5-10)	W,HP	PO	-(5-10)
630	Sirayampatti	100.55	841 (158)	-(-5)	-(-5)	W,HP	-(-5)	-(-5)
640	Rayaregunatha Samudram	161.19	181 (36)	-(-5)	-(-5)	W,TK,HP	-(-5)	-(-5)
860	Rayavaram	216.86	1066 (250)	P(2),M(1), H(1)	H(1), MCW(1)	W,TK,HP	PO,Phone	WED
870	Sengirai	1080.33	5390 (1259)	P(2)	-(-5)	W,TK,HP	PO	-(-5)
880	Sengirai R.F	4663.37						
890	Arimalam	853.52	6599 (1492)	P(2),M(1), H(1),PUC(1)	H(1), MCW(1), PHC(1)	TK,TW,HP	PTO	MON
900	Melivayal	127.11	159 (36)	-(-5)	-(-5)	W,TK,HP	-(-5)	-(-5)
910	Samandanvayal	106.53	162 (35)	-(-5)	-(-5)	W,HP	-(-5)	-(-5)
920	Agavayal	389.82	79 (20)	-(-5)	-(-5)	W,TK	-(-5)	-(-5)
930	Samudram	292.12	1206 (299)	P(2)	-(-5)	TW,HP	PO	-(-5)
940	Keelappanaiyur	927.96	2055 (444)	P(2),M(1)	MCW(1)	W,TK,HP	PO	-(-5)

DIRECTORY AND LAND USE

C.D. Block

Communications (Bus Stop, Railway Station, Waterway)	Approach to village	Nearest town and distance (in kms.)	Power supply	Land Use (i.e. area under different types of land use in hectares rounded upto two decimal places)				
				Forest	Irrigated by source	Un irrigated	Culturable waste (including gauchar & groves)	Area not available for cultivation
10	11	12	13	14	15	16	17	18
TALUK (PART)								
BS	PR	Pudukkottai (10)	EA	—	T(494.54),TK(494.54)	733.22	682.32	875.56
BS	KR	Pudukkottai (10)	EA	—	T(47.52),TK(47.52)	87.43	23.23	56.26
BS	KR	Pudukkottai (8)	EA	—	T(695.28),TK(695.28)	827.65	730.37	563.98
BS	PR	Pudukkottai (8)	EA	—	T(16.20),TK(16.20)	14.93	4.20	33.08
BS	PR	Pudukkottai (14)	EA	—	T(263.56),TK(263.56)	790.88	64.75	50.51
BS	KR	Pudukkottai (17)	EA	—	T(33.11),TK(33.11)	32.33	2.06	33.05
BS	KR	Pudukkottai (20)	EA	—	T(25.18),TK(25.18)	97.34	2.13	36.54
BS	PR	Kadiapatti (18)	EA	—	T(59.26),TK(59.26)	32.20	4.60	120.80
BS	PR	Pudukkottai (22)	EA	—	T(245.08),TK(245.08)	451.13	—	384.12
				Uninhabited				
BS	PR	Pudukkottai (18)	EA	—	T(70.25),TK(70.25)	619.33	43.26	120.68
-(-5)	KR	Pudukkottai (20)	EA	—	T(31.72),TK(31.72)	22.00	2.30	71.09
-(-5)	KR	Kadiapatti (24)	EA	—	T(62.80),TK(62.80)	1.45	2.12	40.16
-(-5)	KR	Pudukkottai (22)	EA	—	T(147.05),TK(147.05)	137.56	11.15	94.06
BS	PR	Pudukkottai (22)	EA	—	T(126.45),TK(126.45)	88.04	1.02	76.61
BS	PR	Pudukkottai (21)	EA	—	T(186.22),TK(186.22)	527.24	6.59	207.91

VILLAGE AMENITIES

Arimalam

Location Code no.	Name of village	Total area of the village (in hects.)	Total population and No. of households		Amenities available (if not available within the village, a dash (-) is shown in the column and next to it in brackets the distance in broad ranges viz. -5 kms., 5-10 kms. and 10+ kms. of the nearest place where the facility is available is given.)				
					Educational	Medical	Drinking water (potable)	Post and telegraph	Day or days of market/hat, if any
1	2	3	4		5	6	7	8	9
									TIRUMAYAM
950	Panangudi	549.18	1852	(369)	P(1),M(1)	PHS(1)	W,TK,HP	PO	TUE
960	Kannankarakudi	356.85	617	(145)	P(1)	-(-5)	W,TK,HP	-(-5)	-(-5)
1120	Nedungudi	970.35	2068	(446)	P(2),M(1)	D(1)	T,W,HP	PO	-(5-10)
1130	Melanilaivayal	1091.84	2260	(499)	P(3)	-(-5)	W,HP	PO	-(-5)
1140	Kummankudi	936.66	3390	(795)	P(4)	-(-5)	W,TK,HP	PO,Phone	-(-5)
1150	Thuraiyur	512.60	1261	(246)	P(2)	-(-5)	W,HP	-(-5)	-(-5)
1160	Karamangalam	511.12	1762	(386)	P(2),M(1), H(1)	-(-5)	W,HP	-(-5)	-(-5)
1170	Thalayattivayal	441.35	717	(157)	P(1)	-(-5)	W,HP	-(-5)	-(-5)
1180	Pudunilavayal	771.22	2008	(370)	P(1),M(1), H(1)	MCW(1)	W,TK,HP	PO	THU
1190	K.Rayapuram	1390.46	4083	(813)	P(4),M(1)	-(-5)	T,W,HP	PO,Phone	-(-5)
1200	Nallambal Samudram	363.33	948	(236)	P(1)	-(-5)	T,W,HP	-(-5)	-(-5)
1210	Pillavayal	426.24	1281	(278)	P(1)	-(-5)	T,W,HP	PO	-(-5)
1220	Kaikulanvayal	128.78	1296	(303)	-(-5)	H(1)	W,TK,HP	PTO, Phone	-(-5)
1230	Agavayal	399.59	375	(76)	P(2)	H(1),D(1)	W,HP	PTO	WED
1240	Allanvayal	104.11	87	(18)	-(-5)	-(-5)	TK,HP	-(-5)	-(-5)
1250	Anikini	74.65	121	(31)	-(-5)	-(-5)	W,HP	-(-5)	-(-5)
1260	Chittampatti	94.26	38	(7)	-(-5)	-(5-10)	W	-(-5)	(5-10)
1270	Velavayal	226.82	528	(111)	-(-5)	-(-5)	W	-(-5)	-(-5)
1280	Valarmanickam	870.94	1551	(345)	P(3)	-(-5)	TW,HP	PO	-(-5)
1290	Edayanvayal	93.63	325	(66)	-(-5)	-(5-10)	W,HP	-(-5)	-(-5)
1300	Kurichi	289.94	177	(36)	-(-5)	-(5-10)	W,HP	-(-5)	-(5-10)

DIRECTORY AND LAND USE

C.D. Block (Contd.)

Communications (Bus Stop, Railway Station, Waterway)	Approach to village	Nearest town and distance (in kms.)	Power supply	Land Use (i.e. area under different types of land use in hectares rounded upto two decimal places)				
				Forest	Irrigated by source	Un irrigated	Culturable waste (including gauchar & groves)	Area not available for cultivation
10	11	12	13	14	15	16	17	18
TALUK (PART)								
BS	KR	Kadiapatti (2)	ED	9.84	T(292.04),TK(292.04)	69.69	12.00	165.61
-(-5)	KR	Karaikkudi (18)	ED	70.33	T(77.40),TK(77.40)	110.10	4.02	95.00
BS	PR	Karaikkudi (16)	EA	210.99	T(201.44),TK(201.44)	20.61	184.39	352.92
BS	PR	Arantangi (15)	ED	—	T(205.13),TK(205.13)	294.35	144.75	447.61
BS	KR	Arantangi (11)	EA	—	T(297.67),TK(297.67)	200.60	82.00	356.39
-(-5)	KR	Arantangi (13)	ED	—	T(164.93),TK(164.93)	122.91	182.15	42.61
BS	PR	Arantangi (9)	EA	—	T(174.13),TK(174.13)	322.02	14.97	—
-(-5)	KR	Arantangi (11)	ED	—	T(98.73),TK(98.73)	164.40	60.21	118.01
BS	PR	Arantangi (12)	ED	—	T(170.37),TK(170.37)	145.20	85.61	370.04
BS	PR	Arantangi (10)	EA	—	T(182.74),TK(182.74)	736.52	102.84	368.36
-(-5)	PR	Arantangi (11)	ED	—	T(146.93),TK(146.93)	86.10	2.28	128.02
-(-5)	KR	Arantangi (11)	EA	—	T(88.23),TK(88.23)	130.20	6.02	201.79
BS	PR	Arantangi (8)	EA	—	T(31.98),TK(31.98)	51.73	8.19	36.88
BS	PR	Arantangi (8)	EA	—	T(149.18),TK(149.18)	231.02	19.05	0.34
-(-5)	KR	Arantangi (7)	ED	—	T(23.09),TK(23.09)	73.83	2.96	4.23
-(-5)	KR	Arantangi (16)	ED	—	T(13.99),TK(13.99)	25.17	2.31	33.18
-(-5)	KR	Arantangi (14)	ED	—	T(20.72),TK(20.72)	19.40	5.32	48.82
-(-5)	KR	Arantangi (8)	EA	—	T(86.51),TK(86.51)	26.87	6.58	106.86
BS	PR	Arantangi (14)	EA	—	T(126.40),TK(126.40)	339.81	6.27	398.46
-(-5)	KR	Arantangi (14)	EA	—	T(33.13),TK(33.13)	9.12	3.83	47.55
-(-5)	KR	Arantangi (13)	EA	—	T(138.39),TK(138.39)	5.80	1.08	144.67

VILLAGE AMENITIES
Arimalam

Location Code no.	Name of village	Total area of the village (in hects.)	Total population and No. of households	Amenities available (if not available within the village, a dash (–) is shown in the column and next to it in brackets the distance in broad ranges viz. –5 kms., 5–10 kms. and 10+ kms. of the nearest place where the facility is available is given.)				
				Educational	Medical	Drinking water (potable)	Post and telegraph	Day or days of market/ hat, if any
1	2	3	4	5	6	7	8	9
							AVADAIYARKOVIL	
170	Thonnagudi	924.15	1512 (312)	P(2)	CWC(1)	T,TK,HP	-(-5)	-(5-10)
180	Maruthakudi	90.40	31 (8)	-(-5)	-(-5)	TK	-(-5)	-(5-10)
190	Tiruvakkudi	68.71	69 (11)	P(1)	-(-5)	TK,L	-(-5)	-(5-10)
200	Vellalavayal	249.40	380 (80)	P(1)	-(-5)	TK	-(-5)	-(5-10)
210	Sathirapatti	86.76	58 (16)	-(-5)	-(-5)	TK	-(-5)	-(-5)
220	Arasur	124.05	162 (28)	-(-5)	-(-5)	TK,S	-(-5)	-(-5)
230	Arasur Madagam [Vattam]	100.92	124 (32)	-(-5)	-(-5)	TK	-(-5)	-(5-10)
690	Irumbanadu	955.83	1218 (277)	P(1)	H(1)	T,TK	PO	-(-5)
700	Kurungalur	725.74	1192 (279)	P(2)	-(-5)	TK	PO	-(5-10)
710	Thillaivayal	128.21	117 (47)	P(1)	-(-5)	TK,HP,L	-(-5)	-(5-10)
720	Seppavayal	240.12	240 (47)	-(-5)	-(-5)	TK,HP,L	-(-5)	-(5-10)
730	Madagam	226.41	256 (53)	P(1)	HC(1)	TK,HP,L	-(-5)	-(5-10)
740	Ichikottai IInd Bit	482.60	517 (116)	P(1)	-(-5)	W,HP	-(-5)	-(-5)
750	Thirapidingi	185.23	190 (44)	P(1)	-(-5)	TK,HP,L	-(-5)	-(5-10)
760	Enangam	370.78	515 (107)	P(1)	-(5-10)	TK,HP,L	-(-5)	-(5-10)
770	Tanikadu	273.00	201 (53)	P(1)	-(-5)	TK,HP,L	-(-5)	-(5-10)
780	Embal	1030.05	2602 (519)	P(1),M(1), H(1)	PHC(1)	T,TK	PO	SUN
ARIMALAM C.D. BLOCK TOTAL		**32841.11**	**69053 (15110)**	**P(68),M(12), H(5),PUC(1)**	**H(5),MCW(6), CWC(1),PHC(2), HC(1),PHS(1), D(2)**			

DIRECTORY AND LAND USE
C.D. Block (Contd.)

Communications (Bus Stop, Railway Station, Waterway)	Approach to village	Nearest town and distance (in kms.)	Power supply	Land Use (i.e. area under different types of land use in hectares rounded upto two decimal places)				
				Forest	Irrigated by source	Un irrigated	Culturable waste (including gauchar & groves)	Area not available for cultivation
10	11	12	13	14	15	16	17	18
TALUK (PART)								
BS	KR	Arantangi (13)	ED	—	T(250.45),TK(250.45)	256.73	39.52	377.45
-(-5)	KR	Arantangi (10)	ED	—	T(29.47),TK(29.47)	2.44	1.59	56.90
-(-5)	KR	Arantangi (16)	ED	—	T(26.70),TK(26.70)	1.87	1.35	38.79
-(-5)	PR	Arantangi (18)	ED	—	T(81.03),TK(81.03)	23.77	11.03	133.57
-(-5)	KR	Arantangi (19)	ED	—	T(25.55),TK(25.55)	13.17	3.17	44.87
-(-5)	KR	Arantangi (19)	ED	—	T(42.68),TK(42.68)	23.87	2.21	55.29
-(-5)	PR	Arantangi (24)	ED	—	T(34.47),TK(34.47)	28.36	0.51	37.58
BS	PR	Arantangi (15)	ED	—	T(306.65),TK(306.65)	108.54	24.88	515.76
-(5-10)	PR	Arantangi (13)	ED	29.42	T(220.26),TK(220.26)	78.89	59.33	337.84
BS	PR	Arantangi (18)	ED	—	T(35.37),TK(35.37)	31.20	2.08	59.56
BS	PR	Arantangi (18)	ED	—	T(67.87),TK(67.87)	39.67	16.64	115.94
BS	PR	Arantangi (18)	ED	—	T(54.99),TK(54.99)	64.81	20.21	86.40
-(-5)	KR	Arantangi (18)	ED	—	T(156.10),TK(156.10)	21.05	0.60	304.85
BS	PR	Arantangi (18)	ED	—	T(34.40),TK(34.40)	15.22	2.67	132.94
-(-5)	KR	Arantangi (10)	ED	45.48	T(99.70),TK(99.70)	8.52	2.40	214.68
BS	PR	Arantangi (28)	ED	73.40	T(63.84),TK(63.84)	12.87	9.20	113.69
BS	PR	Arantangi (28)	ED	—	T(318.81),TK(318.81)	118.09	9.68	583.47
				439.46	**T(7075.69), TK(7075.69)**	**8497.25**	**2724.00**	**9441.34**

11. ARANTANGI COMMUNITY DEVELOPMENT BLOCK

Alphabetical list of Villages
0110 : Arantangi C.D. Block

Sl. no.	Name of village	1991 Census		1981 Census	
		Location Code (Manual)	Location Code (Computer)	Location Code (Manual)	Location Code (Computer)
1	Adalaikalabhairavapuram	23/14/11/86	23/14/0110/0860	20/13/5/86	20/13/0050/0860
2	Alangudi	23/14/11/55	23/14/0110/0550	20/13/5/55	20/13/0050/0550
3	Alappirandan	23/14/11/31	23/14/0110/0310	20/13/5/31	20/13/0050/0310
4	Aliyanilai	23/14/11/29	23/14/0110/0290	20/13/5/29	20/13/0050/0290
5	Allaraimelvayal	23/14/11/66	23/14/0110/0660	20/13/5/66	20/13/0050/0660
6	Amanjakki	23/14/11/98	23/14/0110/0980	20/13/5/98	20/13/0050/0980
7	Amanji	23/14/11/65	23/14/0110/0650	20/13/5/65	20/13/0050/0650
8	Amarasimmendrapuram	23/14/11/39	23/14/0110/0390	20/13/5/39	20/13/0050/0390
9	Ambalpuram	23/14/11/40	23/14/0110/0400	20/13/5/40	20/13/0050/0400
10	Arasarkulam keelpathi	23/14/11/37	23/14/0110/0370	20/13/5/37	20/13/0050/0370
11	Arasarkulam Melpathi	23/14/11/36	23/14/0110/0360	20/13/5/36	20/13/0050/0360
12	Ariyamaraskadu	23/14/11/81	23/14/0110/0810	20/13/5/81	20/13/0050/0810
13	Arunachalapuram	23/14/11/72	23/14/0110/0720	20/13/5/72	20/13/0050/0720
14	Attani	23/14/11/88	23/14/0110/0880	20/13/5/88	20/13/0050/0880
15	Avanathankottai	23/14/11/11	23/14/0110/0110	20/13/5/11	20/13/0050/0110
16	Ayangudi	23/14/11/23	23/14/0110/0230	20/13/5/23	20/13/0050/0230
17	Balakrishnapuram	23/14/11/20	23/14/0110/0200	20/13/5/20	20/13/0050/0200
18	Brahmanavayal	23/14/11/97	23/14/0110/0970	20/13/5/97	20/13/0050/0970
19	Chettikkadu	23/14/11/10	23/14/0110/0100	20/13/5/10	20/13/0050/0100
20	Chidambarapuram	23/14/11/46	23/14/0110/0460	20/13/5/46	20/13/0050/0460
21	Chidambaraviduthy	23/14/11/8	23/14/0110/0080	20/13/5/8	20/13/0050/0080
22	Chittakanni	23/14/11/42	23/14/0110/0420	20/13/5/42	20/13/0050/0420
23	Chittakanni	23/14/11/47	23/14/0110/0470	20/13/5/47	20/13/0050/0470
24	Dharmarajanvayal	23/14/11/59	23/14/0110/0590	20/13/5/59	20/13/0050/0590
25	Eginivayal	23/14/11/84	23/14/0110/0840	20/13/5/84	20/13/0050/0840
26	Ekapperumalur	23/14/11/85	23/14/0110/0850	20/13/5/85	20/13/0050/0850

0110 : Arantangi C.D. Block (Contd.)

Sl. no.	Name of village	1991 Census		1981 Census	
		Location Code (Manual)	Location Code (Computer)	Location Code (Manual)	Location Code (Computer)
27	Erukkalakkottai	23/14/11/12	23/14/0110/0120	20/13/5/12	20/13/0050/0120
28	Ettiyathali	23/14/11/35	23/14/0110/0350	20/13/5/35	20/13/0050/0350
29	Idaiyar	23/14/11/56	23/14/0110/0560	20/13/5/56	20/13/0050/0560
30	Kalakkamangalam	23/14/11/91	23/14/0110/0910	20/13/5/91	20/13/0050/0910
31	Kalakkudi	23/14/11/82	23/14/0110/0820	20/13/5/82	20/13/0050/0820
32	Kammangadu	23/14/11/60	23/14/0110/0600	20/13/5/60	20/13/0050/0600
33	Kandichchankadu	23/14/11/94	23/14/0110/0940	20/13/5/94	20/13/0050/0940
34	Karaikkudi	23/14/11/87	23/14/0110/0870	20/13/5/87	20/13/0050/0870
35	Karavayal	23/14/11/79	23/14/0110/0790	20/13/5/79	20/13/0050/0790
36	Keelavijayapuram	23/14/11/43	23/14/0110/0430	20/13/5/43	20/13/0050/0430
37	Kilkudi	23/14/11/83	23/14/0110/0830	20/13/5/83	20/13/0050/0830
38	Kodivayal	23/14/11/41	23/14/0110/0410	20/13/5/41	20/13/0050/0410
39	Kongudi	23/14/11/30	23/14/0110/0300	20/13/5/30	20/13/0050/0300
40	Koohanur	23/14/11/74	23/14/0110/0740	20/13/5/74	20/13/0050/0740
41	Kovilvayal	23/14/11/50	23/14/0110/0500	20/13/5/50	20/13/0050/0500
42	Kulattur	23/14/11/57	23/14/0110/0570	20/13/5/57	20/13/0050/0570
43	Kummakkadu	23/14/11/51	23/14/0110/0510	20/13/5/51	20/13/0050/0510
44	Kurumbur	23/14/11/4	23/14/0110/0040	20/13/5/4	20/13/0050/0040
45	Maivayal	23/14/11/100	23/14/0110/1000	20/13/5/100	20/13/0050/1000
46	Manavanallur	23/14/11/99	23/14/0110/0990	20/13/5/99	20/13/0050/0990
47	Mangalanadu	23/14/11/38	23/14/0110/0380	20/13/5/38	20/13/0050/0380
48	Mangudi	23/14/11/25	23/14/0110/0250	20/13/5/25	20/13/0050/0250
49	Manivilanvayal	23/14/11/75	23/14/0110/0750	20/13/5/75	20/13/0050/0750
50	Mannakudi	23/14/11/73	23/14/0110/0730	20/13/5/73	20/13/0050/0730
51	Maramadakki	23/14/11/1	23/14/0110/0010	20/13/5/1	20/13/0050/0010
52	Marudangudi	23/14/11/2	23/14/0110/0260	20/13/5/26	20/13/0050/0260
53	Mattur	23/14/11/22	23/14/0110/0220	20/13/5/22	20/13/0050/0220

0110 : Arantangi C.D. Block (Contd.)

Sl. no.	Name of village	1991 Census		1981 Census	
		Location Code (Manual)	Location Code (Computer)	Location Code (Manual)	Location Code (Computer)
54	Melpanaikkadu	23/14/11/18	23/14/0110/0180	20/13/5/18	20/13/0050/0180
55	Melpattu	23/14/11/52	23/14/0110/0520	20/13/5/52	20/13/0050/0520
56	Memangalam	23/14/11/49	23/14/0110/0490	20/13/5/49	20/13/0050/0490
57	Mukkudi	23/14/11/32	23/14/0110/0320	20/13/5/32	20/13/0050/0320
58	Nakkudi	23/14/11/80	23/14/0110/0800	20/13/5/80	20/13/0050/0800
59	Narpavalakkudi	23/14/11/7	23/14/0110/0070	20/13/5/7	20/13/0050/0070
60	Neivelinathapuram	23/14/11/17	23/14/0110/0170	20/13/5/17	20/13/0050/0170
61	Nemmilikkadu	23/14/11/51	23/14/0110/0510	20/13/5/51	20/13/0050/0510
62	Neyvattali	23/14/11/15	23/14/0110/0150	20/13/5/15	20/13/0050/0150
63	Omakkavayal	23/14/11/90	23/14/0110/0900	20/13/5/90	20/13/0050/0900
64	Pallathivayal	23/14/11/53	23/14/0110/0530	20/13/5/53	20/13/0050/0530
65	Panjatti	23/14/11/64	23/14/0110/0640	20/13/5/64	20/13/0050/0640
66	Paravakkottai	23/14/11/3	23/14/0110/0030	20/13/5/3	20/13/0050/0030
67	Periyalur	23/14/11/14	23/14/0110/0140	20/13/5/14	20/13/0050/0140
68	Pidarikkadu	23/14/11/48	23/14/0110/0480	20/13/5/48	20/13/0050/0480
69	Puduvakkottai	23/14/11/58	23/14/0110/0580	20/13/5/58	20/13/0050/0580
70	Punayankundu	23/14/11/77	23/14/0110/0770	20/13/5/77	20/13/0050/0770
71	Puvattakudi	23/14/11/13	23/14/0110/0130	20/13/5/13	20/13/0050/0130
72	Rajendrapuram	23/14/11/27	23/14/0110/0270	20/13/5/27	20/13/0050/0270
73	Ramasamipuram	23/14/11/21	23/14/0110/0210	20/13/5/21	20/13/0050/0210
74	Rayanvayal	23/14/11/76	23/14/0110/0760	20/13/5/76	20/13/0050/0760
75	Rendani Ukkadai Renganathapuram	23/14/11/104	23/14/0110/1040	20/13/5/104	20/13/0050/1040
76	Retnakottai	23/14/11/33	23/14/0110/0330	20/13/5/33	20/13/0050/0330
77	Sattanendal	23/14/11/16	23/14/0110/0160	20/13/5/16	20/13/0050/0160
78	Sengamari	23/14/11/6	23/14/0110/0060	20/13/5/6	20/13/0050/0060

0110 : Arantangi C.D. Block (Contd.)

Sl. no.	Name of village	1991 Census		1981 Census	
		Location Code (Manual)	Location Code (Computer)	Location Code (Manual)	Location Code (Computer)
79	Silattur	23/14/11/28	23/14/0110/0280	20/13/5/28	20/13/0050/0280
80	Sinamangalam	23/14/11/71	23/14/0110/0710	20/13/5/71	20/13/0050/0710
81	Sirunattanvayal	23/14/11/5	23/14/0110/0050	20/13/5/5	20/13/0050/0050
82	Sivandankadu	23/14/11/69	23/14/0110/0690	20/13/5/69	20/13/0050/0690
83	Subramanyapuram	23/14/11/45	23/14/0110/0450	20/13/5/45	20/13/0050/0450
84	Tantani	23/14/11/9	23/14/0110/0090	20/13/5/9	20/13/0050/0090
85	Tedakki	23/14/11/78	23/14/0110/0780	20/13/5/78	20/13/0050/0780
86	Tirunalur	23/14/11/2	23/14/0110/0020	20/13/5/2	20/13/0050/0020
87	Tiruvayppadi	23/14/11/89	23/14/0110/0890	20/13/5/89	20/13/0050/0890
88	Tuttakudi	23/14/11/34	23/14/0110/0340	20/13/5/34	20/13/0050/0340
89	Ulagalandanvayal	23/14/11/61	23/14/0110/0610	20/13/5/61	20/13/0050/0610
90	Urvani	23/14/11/54	23/14/0110/0540	20/13/5/54	20/13/0050/0540
91	Vallavari	23/14/11/24	23/14/0110/0240	20/13/5/24	20/13/0050/0240
92	Vellattumangalam	23/14/11/93	23/14/0110/0930	20/13/5/93	20/13/0050/0930
93	Vembangudi	23/14/11/19	23/14/0110/0190	20/13/5/19	20/13/0050/0190
94	Vengur	23/14/11/70	23/14/0110/0700	20/13/5/70	20/13/0050/0700
95	Vijayapuram	23/14/11/44	23/14/0110/0440	20/13/5/44	20/13/0050/0440

VILLAGE AMENITIES

Arantangi

Location Code No.	Name of village	Total area of the village (in hects.)	Total population and No. of households	Amenities available (if not available within the village, a dash (-) is shown in the column and next to it in brackets the distance in broad ranges viz. -5 kms., 5-10 kms. and 10+ kms. of the nearest place where the facility is available is given.)				
				Educational	Medical	Drinking water (potable)	Post and telegraph	Day or days of market/ hat if any
1	2	3	4	5	6	7	8	9
								ARANTANGI
10	Maramadakki	803.06	3353 (672)	P(1)	CWC(1)	W	PO	SUN
20	Tirunalur	854.45	3952 (755)	P(2),M(2)	MCW(1), CWC(1)	T,W	PO	-(-5)
30	Paravakkottai	857.53	3236 (597)	P(3),M(1)	-(10+)	T,W	-(-5)	-(-5)
40	Kurumbur	1666.12	3260 (708)	P(3),M(2)	MCW(1)	T,W	PO	-(10+)
50	Sirunattanvayal	234.52	284 (51)	-(-5)	-(10+)	R	-(-5)	-(10+)
60	Sengamari	158.70	529 (104)	P(1),M(1)	-(10+)	R	PO	-(10+)
70	Narpavalakkudi	681.10	260 (60)	P(2)	-(10+)	TK,R	-(-5)	-(10+)
80	Chidambaravidudhy	992.82	4608 (920)	P(3),M(1), H(1)	-(5-10)	T,W	PO	-(5-10)
90	Tantani	290.70	837 (178)	P(1),M(1), H(1)	MCW(1)	T,W	PO	-(10+)
100	Chettikkadu	794.92	1511 (315)	P(1)	-(-5)	T,W	-(-5)	-(5-10)
110	Avanathankottai	843.60	2364 (474)	P(1),M(1)	-(-5)	T,W,HP	PO	THU
120	Erukkalakkottai	186.06	750 (148)	P(1)	-(5-10)	HP	PO	-(5-10)
130	Puvattakudi	1053.92	2526 (575)	P(2),M(1), H(1),PUC(1)	CWC(1), PHC(1)	W,HP	PO	-(-5)
140	Periyalur	666.83	2238 (436)	P(1),M(2)	-(10+)	T,W,HP	PO	-(5-10)
150	Neyvattali	378.81	1004 (207)	P(1)	CWC(1)	W,HP	-(5-)	-(5-)

DIRECTORY AND LAND USE

C.D. Block

Communications (Bus Stop, Railway Station, Waterway)	Approach to village	Nearest town and distance (in kms.)	Power supply	Land Use (i.e. area under different types of land use in hectares rounded upto two decimal places)				
				Forest	Irrigated by source	Un irrigated	Culturable waste (including gauchar & groves)	Area not available for cultivation
10	11	12	13	14	15	16	17	18
TALUK (PART)								
BS	PR	Arantangi (19)	EA	—	T(78.02),TK(78.02)	538.79	—	186.25
BS	PR	Arantangi (8)	ED,EAG	—	T(87.00),TK(87.00)	624.71	—	142.74
BS	PR	Arantangi (10)	ED,EAG	—	T(107.66),TK(107.66)	528.05	—	221.82
BS	PR	Arantangi (15)	EA	411.25	T(361.54),TK(361.54)	533.78	—	359.55
BS	KR	Arantangi (10)	ED	9.53	T(38.42),TK(38.42)	52.64	0.13	133.80
BS	KR	Arantangi (9)	ED	—	T(107.64),TK(107.64)	14.94	2.11	34.01
BS	KR	Arantangi (8)	ED	—	T(147.51),TK(147.51)	83.11	0.27	450.21
BS	PR	Arantangi (9)	EA	18.84	T(211.32),TK(211.32)	539.41	9.85	213.40
BS	PR	Arantangi (10)	ED,EAG	—	T(82.00),TK(82.00)	114.44	—	94.26
-(-5)	KR	Arantangi (13)	ED	—	T(71.12),TK(71.12)	522.19	7.88	193.73
BS	PR	Arantangi (6)	EA	—	T(172.00),TK(172.00)	547.03	—	124.57
BS	PR	Arantangi (6)	EA	—	T(36.82),TK(36.82)	99.40	2.41	47.43
BS	PR	Arantangi (10)	EA	—	T(127.36),TK(127.36)	618.72	—	307.84
BS	PR	Arantangi (11)	EA	—	T(162.69),TK(162.69)	366.62	—	137.52
BS	KR	Arantangi (19)	ED	—	T(69.48),CC(31.62), TK(37.86)	172.14	—	137.19

VILLAGE AMENITIES

Arantangi

Location Code no.	Name of village	Total area of the village (in hects.)	Total population and No. of households	Amenities available (if not available within the village, a dash (–) is shown in the column and next to it in brackets the distance in broad ranges viz. –5 kms., 5–10 kms. and 10+ kms. of the nearest place where the facility is available is given.)				
				Educational	Medical	Drinking water (potable)	Post and telegraph	Day or days of market/hat, if any
1	2	3	4	5	6	7	8	9
								ARANTANGI
160	Sattanendal	103.31	68 (13)	-(-5)	-(5-10)	W	-(-5)	-(-5)
170	Neivelinathapuram	35.58	151 (30)	-(-5)	-(-5)	W	-(-5)	-(-5)
180	Melpanaikkadu	939.64	6287 (1287)	P(4),M(1), H(1)	PHS(1)	T,W	PO	-(-5)
190	Vembangudi	245.95	1977 (416)	P(2)	-(-5)	T,W,HP	-(-5)	-(-5)
200	Balakrishnapuram	136.69	502 (97)	P(1)	-(5-10)	T,W	-(-5)	-(10+)
210	Ramasamipuram	252.63	964 (206)	P(1)	CWC(1)	T,W	-(-5)	-(10+)
220	Mattur	166.90	333 (61)	-(-5)	-(10+)	W	-(-5)	-(-5)
230	Ayangudi	939.32	3058 (647)	P(1),M(1)	PHS(1)	T,W	PO	-(10+)
240	Vallavari	687.94	2327 (483)	P(2)	MCW(1)	T,W	PO	-(5-10)
250	Mangudi	469.48	1511 (320)	P(1),M(1)	CWC(1)	T,W	-(-5)	-(-5)
260	Marudangudi	451.53	411 (80)	P(1)	-(10+)	T,W	-(-5)	-(-5)
270	Rajendrapuram	1114.00	3011 (627)	P(3)	-(5-10)	W,HP	-(-5)	-(5-10)
280	Silattur	1156.01	4505 (962)	P(3),M(1), H(1)	PHC(1)	W,HP	PO	FRI
290	Aliyanilai	1171.06	4620 (993)	P(3)	PHS(1)	W	PO,Phone	-(-5)
300	Kongudi	277.58	517 (103)	P(1)	-(-5)	TK,R	PO	-(-5)
310	Alappirandan	1394.52	2845 (560)	P(2)	CWC(1)	T,TK,HP	PO	-(5-)
320	Mukkudi	909.18	3705 (769)	P(2),M(1)	-(-5)	T,W	-(-5)	-(-5)
330	Retnakottai	854.87	1630 (353)	P(1),M(1)	-(-5)	T,W	PO	-(-5)
340	Tuttakudi	563.42	380 (88)	P(1)	-(-5)	T,W	-(-5)	-(-5)

DIRECTORY AND LAND USE

C.D. Block (Contd.)

Communications (Bus Stop, Railway Station, Waterway)	Approach to village	Nearest town and distance (in kms.)	Power supply	Land Use (i.e. area under different types of land use in hectares rounded upto two decimal places)				
				Forest	Irrigated by source	Un irrigated	Culturable waste (including gauchar & groves)	Area not available for cultivation
10	11	12	13	14	15	16	17	18
TALUK (PART)								
-(-5)	KR	Arantangi (16)	ED	—	T(51.00),GC(51.00)	13.00	—	39.31
BS	KR	Arantangi (20)	ED	—	T(10.80),GC(10.50), TK(0.30)	15.42	—	9.36
BS	PR	Arantangi (16)	EA	157.10	T(154.24),GC(154.24)	260.63	—	367.67
BS	PR	Arantangi (22)	EA	4.21	T(66.52),GC(60.48), TK(6.04)	117.12	—	58.10
-(-5)	KR	Arantangi (11)	ED,EAG	—	T(82.00),GC(82.00)	13.00	—	41.69
-(-5)	KR	Arantangi (16)	ED,EO	—	T(140,00),GC(140.00)	43.00	—	69.63
-(10+)	KR	Arantangi (16)	ED,EAG	—	T(105.89),GC(65.62), TK(40.27)	2.36	—	58.65
BS	PR	Arantangi (13)	EA	—	T(427.33),GC(427.33)	272.50	—	239.49
BS	PR	Arantangi (12)	EA	—	T(158.67),GC(129.60), TK(29.07)	366.00	—	163.27
BS	PR	Arantangi (10)	ED,EAG	—	T(152.00),TK(152.00)	128.00	—	189.48
BS	PR	Arantangi (8)	ED	—	T(110.00),TK(110.00)	181.00	—	160.53
BS	PR	Arantangi (5)	ED,EO	—	T(210.17),TK(210.17)	500.04	27.97	375.82
BS	PR	Arantangi (6)	EA	—	T(312.79),TK(312.79)	462.75	11.59	368.88
BS	PR	Arantangi (2)	EA	57.37	T(211.06),TK(211.06)	457.25	—	445.38
-(-5)	KR	Arantangi (5)	ED	—	T(89.12),TK(89.12)	8.95	—	179.51
BS	PR	Arantangi (5)	EA	81.00	T(439.42),TK(439.42)	261.99	—	612.11
BS	PR	Arantangi (3)	ED,EAG	—	T(182.91),TK(182.91)	6.07	10.10	710.10
BS	PR	Arantangi (2)	ED,EO	—	T(120.21),TK(120.21)	374.15	8.68	351.83
BS	PR	Arantangi (5)	ED	—	T(205.73),TK(205.73)	117.15	—	240.54

VILLAGE AMENITIES

Arantangi

Location Code no.	Name of village	Total area of the village (in hects.)	Total population and No. of households	Amenities available (if not available within the village, a dash (-) is shown in the column and next to it in brackets the distance in broad ranges viz. -5 kms., 5-10 kms. and 10+ kms. of the nearest place where the facility is available is given.)				
				Educational	Medical	Drinking water (potable)	Post and telegraph	Day or days of market/hat, if any
1	2	3	4	5	6	7	8	9
								ARANTANGI
350	Ettiyathali	891.50	2184 (470)	P(2)	-(-5)	T,W,HP	-(-5)	-(5-10)
360	Arasarkulam-melpath	739.13	5177 (1012)	P(4),M(1),H(1)	PHC(1)	T,W	PO	-(10+)
370	Arasarkulam-keelpathi	696.90	3770 (772)	P(1),M(1)	-(-5)	T,W	-(-5)	SUN
380	Mangalanadu	816.90	2333 (528)	P(2)	-(-5)	T,W	PO	-(-5)
390	Amarasimmendra-puram	494.63	1876 (384)	P(2)	-(-5)	W	PO	-(10+)
400	Ambalpuram	90.08	269 (59)	-(5-)	-(-5)	W	-(-5)	-(-5)
410	Kodivayal	464.16	2364 (509)	P(1),M(1)	MCW(1), PHS(1)	T,W	-(-5)	-(5-10)
420	Chittakanni	106.89	358 (75)	P(1)	-(5-)	W	-(-5)	-(-5)
430	Keelavijayapuram	27.23			Uninhabited			
440	Vijayapuram	220.40	1824 (414)	P(2)	RP(2)	W	-(-5)	-(-5)
450	Sumramanyapuram	112.61	1010 (264)	P(1),M(1),H(1),PUC(1)	MCW(1), CWC(1)	T,W	PTO,Phone	FRI
460	Chidambarapuram	49.18	17 (4)	-(5-)	-(-5)	W	PO	-(-5)
470	Chittakanni	80.11	7 (1)	-(5-)	-(-5)	W	-(-5)	-(-5)
480	Pidaarikkadu	167.68	1049 (243)	P(1)	-(-5)	W	-(-5)	-(-5)
490	Memangalam	1205.88	4143 (789)	P(5)	-(-5)	T,W,HP	PO	-(10+)
500	Kovilvayal	968.93	2071 (434)	P(2),M(1)	MCW(1)	T,W	-(-5)	-(5-10)
510	Kummakkadu	160.77	574 (105)	P(1)	-(-5)	T,W	PO	-(-5)
520	Melpattu	663.27	2328 (454)	P(2)	PHS(1)	T,W	PO	-(-5)
530	Pallathivayal	420.47	658 (130)	P(1)	-(-5)	W,TK	-(-5)	-(-5)

DIRECTORY AND LAND USE

C.D. Block (Contd.)

Communications (Bus Stop, Railway Station, Waterway)	Approach to village	Nearest town and distance (in kms.)	Power supply	Land Use (i.e. area under different types of land use in hectares rounded upto two decimal places)				
				Forest	Irrigated by source	Un irrigated	Culturable waste (including gauchar & groves)	Area not available for cultivation
10	11	12	13	14	15	16	17	18
TALUK (PART)								
BS	PR	Arantangi (8)	EA	69.43	T(106.20),GC(14.69), TK(91.51)	529.11	—	186.76
BS	PR	Arantangi (11)	EA	—	T(245.18),GC(245.18)	248.55	—	245.40
BS	PR	Arantangi (13)	EA	24.86	T(459.90),GC(380.15), TK(79.75)	128.04	—	84.10
BS	PR	Arantangi (13)	ED,EO	—	T(344.66),GC(344.66)	141.59	—	330.71
BS	PR	Arantangi (20)	ED	—	T(250.20),GC(250.20)	83.68	—	160.75
BS	PR	Arantangi (13)	ED	—	T(37.61),GC(37.61)	31.51	—	20.96
BS	PR	Arantangi (21)	EA	—	T(122.67),GC(122.67)	172.90	—	168.59
BS	PR	Arantangi (5)	ED	—	T(102.68),GC(102.68)	2.21	—	2.00
					Uninhabited			
BS	PR	Arantangi (19)	ED,EO	—	T(113.03),GC(113.03)	18.54	—	88.83
BS	PR	Arantangi (10)	EA	—	T(73.42),GC(73.42)	4.90	—	34.29
-(-5)	KR	Arantangi (6)	ED	1.37	T(39.07),GC(30.79), TK(8.28)	—	—	8.74
-(-5)	KR	Arantangi (5)	ED	—	—	—	—	80.11
-(-5)	KR	Arantangi (10)	ED	—	T(9.24),TK(9.24)	84.80	—	73.64
BS	PR	Arantangi (9)	ED,EO	—	T(345.56),TK(345.56)	458.13	—	402.19
BS	PR	Arantangi (8)	ED,EO	—	T(213.33),TK(213.33)	490.26	—	265.34
-(-5)	KR	Arantangi (4)	ED	—	T(52.90),TK(52.90)	21.67	7.78	78.42
BS	PR	Arantangi (5)	ED,EO	—	T(101.15),TK(101.15)	288.51	36.04	237.57
BS	PR	Arantangi (5)	EA	—	T(115.62),TK(115.62)	141.94	—	162.91

VILLAGE AMENITIES

Arantangi

Location Code no.	Name of village	Total area of the village (in hects.)	Total population and No. of households	Amenities available (if not available within the village, a dash (-) is shown in the column and next to it in brackets the distance in broad ranges viz. -5 kms., 5-10 kms. and 10+ kms. of the nearest place where the facility is available is given.)				
				Educational	Medical	Drinking water (potable)	Post and telegraph	Day or days of market/hat, if any
1	2	3	4	5	6	7	8	9
								ARANTANGI
540	Urvani	188.39	390 (75)	P(1)	-(-5)	T,TK	-(-5)	-(-5)
550	Alangudi	158.97	840 (164)	P(1)	-(-5)	HP,R	-(-5)	-(-5)
560	Idaiyar	284.10	548 (123)	P(1)	-(-5)	TK	-(-5)	-(-5)
570	Kulattur	358.06	527 (114)	P(2)	-(-5)	T,W,R,L	PO	-(-5)
580	Puduvakkottai	980.04	1958 (419)	P(2)	D(1)	T,TK,R	PO	-(5-10)
590	Dharmarajanvayal	153.07	197 (40)	-(-5)	-(-5)	W,TK	-(-5)	-(5-10)
600	Kammangadu	287.26	701 (139)	P(2),M(1)	-(5-10)	T,TK	PO	-(5-10)
610	Ulagalandanvayal	160.87	498 (116)	P(1)	-(5-10)	TK	-(5-10)	-(5-10)
640	Panjatti	210.40	651 (120)	P(1)	-(-5)	T,TK,R	PO	-(5-10)
650	Amanji	241.28	248 (56)	-(-5)	-(-5)	T,HP	-(-5)	-(5-10)
660	Allaraimelvayal	471.48	2206 (480)	P(2)	-(-5)	T,HP	-(-5)	-(-5)
690	Sivanandankadu	N.A.	119 (29)	Please Refer Avadaiyarkovil C.D. Block				
700	Vengur	336.74	285 (65)	P(1)	-(5-10)	T,TK	-(-5)	-(-5)
710	Sinamangalam	125.66	59 (10)	-(-5)	-(-5)	T	-(-5)	-(10+)
720	Arunachalapuram	73.52	153 (30)	-(-5)	-(-5)	T	-(-5)	-(10+)
730	Mannakudi	224.22	901 (212)	P(1)	-(-5)	W	-(-5)	-(-5)
740	Koohanur	342.69	1781 (353)	P(1)	-(-5)	T,W	-(-5)	-(-5)
750	Manivilanvayal	105.74	253 (44)	-(-5)	-(-5)	T,W	-(-5)	-(-5)
760	Rayanvayal	103.63	177 (38)	-(-5)	-(-5)	TK	-(-5)	-(-5)

DIRECTORY AND LAND USE

C.D. Block (Contd.)

Communications (Bus Stop, Railway Station, Waterway)	Approach to village	Nearest town and distance (in kms.)	Power supply	Land Use (i.e. area under different types of land use in hectares rounded upto two decimal places)				
				Forest	Irrigated by source	Un irrigated	Culturable waste (including gauchar & groves)	Area not available for cultivation
10	11	12	13	14	15	16	17	18
TALUK (PART)								
-(-5)	KR	Arantangi (2)	ED	—	T(104.82),TK(104.82)	—	1.39	82.18
BS	PR	Arantangi (2)	ED	—	T(70.37),TK(70.37)	—	0.34	88.26
BS	PR	Arantangi (3)	ED	—	T(83.85),TK(83.85)	14.40	1.94	183.91
BS	PR	Arantangi (5)	ED	—	T(90.82),TK(90.82)	68.11	0.81	198.32
BS	PR	Arantangi (3)	ED	—	T(358.02),TK(358.02)	—	58.22	563.80
BS	PR	Arantangi (9)	ED	—	T(36.61),TK(36.61)	55.65	3.00	57.81
BS	PR	Arantangi (8)	ED	—	T(104.08),TK(104.08)	43.70	7.69	131.79
BS	KR	Arantangi (6)	ED	—	T(92.08),TK(92.08)	3.43	12.40	52.96
-(-5)	KR	Arantangi (9)	ED	—	T(102.63),TK(102.63)	5.58	4.14	98.05
-(-5)	KR	Arantangi (6)	ED	—	T(33.30),TK(33.30)	63.64	0.67	143.67
BS	PR	Arantangi (6)	ED	—	T(104.19),TK(104.19)	147.78	9.90	209.61
			Please Refer Avadaiyarkovil C.D. Block					
-(-5)	KR	Arantangi (7)	ED	—	T(99.85),TK(99.85)	74.38	—	162.51
BS	KR	Arantangi (10)	ED	—	T(39.19),GC(2.57), TK(36.62)	36.87	4.37	45.23
-(-5)	KR	Arantangi (13)	ED	—	T(34.64),GC(34.64)	9.01	—	29.87
-(-5)	KR	Arantangi (15)	ED	—	T(110.16),GC(110.16)	42.89	—	71.17
BS	PR	Arantangi (11)	ED	—	T(180.63),GC(180.63)	24.80	—	137.26
-(-5)	KR	Arantangi (20)	ED	—	T(63.80),GC(63.80)	1.80	—	40.14
-(-5)	KR	Arantangi (11)	ED	—	T(31.08),GC(31.08)	4.61	—	67.94

VILLAGE AMENITIES

Arantangi

Location Code no.	Name of village	Total area of the village (in hects.)	Total population and No. of households	Amenities available (if not available within the village, a dash (-) is shown in the column and next to it in brackets the distance in broad ranges viz. -5 kms., 5-10 kms. and 10+ kms. of the nearest place where the facility is available is given.)				
				Educational	Medical	Drinking water (potable)	Post and telegraph	Day or days of market/hat, if any
1	2	3	4	5	6	7	8	9
								ARANTANGI
770	Punayankudu	39.48	88 (22)	-(-5)	-(-5)	W,TK	-(-5)	-(10+)
780	Tedakki	201.34	287 (71)	P(1)	-(-5)	TK,TW	-(-5)	-(10+)
790	Karavayal	95.04	535 (127)	-(-5)	-(-5)	T,W,HP	-(-5)	-(10+)
800	Nakkudi	56.58	385 (94)	P(1),M(1)	CWC(1), PHC(1),FPC(1)	W,TK	PO	-(10+)
810	Ariyamaraikadu	124.31	779 (156)	P(1)	-(-5)	T,W	-(-5)	-(10+)
820	Kalakkudi	298.83	1376 (307)	P(1),M(1), H(1)	PHC(1), FPC(1)	TK	-(-5)	-(10+)
830	Kilkudi	119.18	439 (97)	-(-5)	-(-5)	TK	-(-5)	-(10+)
840	Eginivayal	558.41	1592 (361)	P(1),M(1)	-(-5)	T	PO	-(10+)
850	Ekappermalur	397.24	877 (170)	P(2)	-(5-10)	W,TK	-(-5)	-(10+)
860	Adalaikalabhairava-puram	153.42	450 (101)	P(1)	-(5-10)	W,TK	-(-5)	-(10+)
870	Karaikkudi	21.02		Uninhabited				
880	Attani	894.22	2546 (631)	P(2),M(1)	D(1)	TW,R	-(-5)	-(10+)
890	Tiruvayppadi	82.21	528 (122)	P(1)	MCW(1)	TK	PO	-(10+)
900	Omakkavayal	79.94	120 (30)	-(-5)	-(-5)	T,TK	-(-5)	-(10+)
910	Kalakkamangalam	355.83	1243 (299)	P(2)	-(-5)	T,TK	-(-5)	-(10+)
930	Vellattumangalam	179.36	462 (99)	P(1)	-(5-10)	T,TK	-(-5)	-(10+)
940	Kandichchankadu	126.78	797 (166)	P(1)	CWC(1)	T,TK	-(-5)	-(10+)
970	Brahmanavayal	64.95	140 (32)	-(-5)	-(-5)	T	-(-5)	-(10+)

DIRECTORY AND LAND USE

C.D. Block (Contd.)

Communications (Bus Stop, Railway Station, Waterway)	Approach to village	Nearest town and distance (in kms.)	Power supply	Land Use (i.e. area under different types of land use in hectares rounded upto two decimal places)				
				Forest	Irrigated by source	Un irrigated	Culturable waste (including gauchar & groves)	Area not available for cultivation
10	11	12	13	14	15	16	17	18
TALUK (PART)								
-(-5)	KR	Arantangi (12)	ED	—	T(21.89),GC(21.89)	—	6.97	10.62
-(-5)	KR	Arantangi (14)	ED	—	T(114.73),GC(114.73)	3.88	—	82.73
BS	PR	Arantangi (11)	ED	—	T(46.63),GC(46.63)	11.80	—	36.61
BS	PR	Arantangi (14)	ED,EO	—	T(21.92),GC(21.92)	1.29	—	33.37
BS	PR	Arantangi (11)	ED	—	T(31.24),TK(31.24)	49.97	—	43.10
BS	PR	Arantangi (14)	ED,EO	—	T(160.21),GC(160.21)	70.96	—	67.66
BS	PR	Arantangi (13)	ED,EO	—	T(51.13),GC(51.13)	32.04	—	36.01
BS	PR	Arantangi (16)	ED,EO	—	T(364.73),GC(364.73)	6.16	—	187.52
BS	PR	Arantangi (16)	ED,EO	—	T(265.04),CG(265.04)	5.99	—	126.21
-(-5)	KR	Arantangi (21)	ED	—	T(86.53).GC(86.53)	4.63	—	62.26
				Uninhabited				
BS	PR	Arantangi (11)	ED,EO	—	T(361.02),GC(361.02)	181.10	—	352.10
BS	PR	Arantangi (22)	ED,EO	—	T(51.62),GC(51.62)	2.91	—	27.68
-(-5)	KR	Arantangi (16)	ED	—	T(24.05),GC(24.05)	7.63	—	48.26
BS	PR	Arantangi (24)	ED	—	T(143.66),GC(143.66)	58.35	—	153.82
BS	PR	Arantangi (11)	ED	—	T(73.26),GC(73.26)	50.19	—	55.91
BS	PR	Arantangi (14)	ED	—	T(34.37),GC(34.37)	48.81	—	43.60
-(-5)	KR	Arantangi (20)	ED	—	T(19.07),GC(19.07)	18.71	—	27.17

VILLAGE AMENITIES

Arantangi

Location Code no.	Name of village	Total area of the village (in hects.)	Total population and No. of households	Amenities available (if not available within the village, a dash (-) is shown in the column and next to it in brackets the distance in broad ranges viz. -5 kms., 5-10 kms. and 10+ kms. of the nearest place where the facility is available is given.)				
				Educational	Medical	Drinking water (potable)	Post and telegraph	Day or days of market/ hat, if any
1	2	3	4	5	6	7	8	9
								ARANTANGI
980	Amanjakki	72.48	56 (13)	-(-5)	-(-5)	T,TK	-(-5)	-(10+)
990	Manavanallur	277.84	547 (108)	P(1)	-(-5)	TK	-(-5)	-(10+)
1000	Maivayal	106.99	286 (53)	P(1)	-(-5)	T,TK	-(-5)	-(10+)
1040	Rendani Ukkadai Renganathapuram	27.77		Uninhabited				
								AVADAIYARKOVIL
510	Nemmilikkadu	161.21	529 (116)	P(1)	MCW(1)	W	-(-5)	-(-5)
ARANTANGI C.D. BLOCK TOTAL		**40010.08**	**128080 (26744)**	**P(114), M(28),H(8), PUC(2)**	**MCW(9), CWC(10), PHC(5), PHS(5),D(2), FPC(2),RP(2)**			

DIRECTORY AND LAND USE

C.D. Block (Contd.)

Communications (Bus Stop, Railway Station, Waterway)	Approach to village	Nearest town and distance (in kms.)	Power supply	Land Use (i.e. area under different types of land use in hectares rounded upto two decimal places)				
				Forest	Irrigated by source	Un irrigated	Culturable waste (including gauchar & groves)	Area not available for cultivation
10	11	12	13	14	15	16	17	18
TALUK (PART)								
-(-5)	KR	Arantangi (11)	ED	—	T(32.88),GC(32.88)	3.14	—	36.46
-(-5)	KR	Arantangi (15)	ED	—	T(140.87),GC(140.87)	32.20	—	104.67
BS	KR	Arantangi (13)	ED	—	T(57.26),GC(57.26)	22.01	—	27.72
				Uninhabited				
TALUK (PART)								
BS	KR	Arantangi (13)	ED	—	T(89.81),GC(89.81)	4.15	11.98	55.27
				834.96	**T(11754.90),GC(5451.03), TK(6303.87)**	**13015.36**	**248.63**	**14080.21**

12. MANALMELKUDI COMMUNITY DEVELOPMENT BLOCK

Alphabetical List of Villages
0120 : Manalmelkudi C. D. Block

Sl. no.	Name of village	1991 Census		1981 Census	
		Location Code (Manual)	Location Code (Computer)	Location Code (Manual)	Location Code (Computer)
1	Alaganvayal	23/14/12/50	23/14/0120/0500	20/13/6/50	20/13/0060/0500
2	Avadaiyarpattinam	23/14/12/99	23/14/0120/0990	20/13/6/99	20/13/0060/0990
3	Brahmanavayal	23/14/12/116	23/14/0120/1160	20/13/5/116	20/13/0050/1160
4	Chellappankottai	23/14/12/39	23/14/0120/0390	20/13/6/39	20/13/0060/0390
5	Dharmarajanvayal	23/14/12/119	23/14/0120/1190	20/13/5/119	20/13/0050/1190
6	Enadi	23/14/12/49	23/14/0120/0490	20/13/6/49	20/13/0060/0490
7	Gopalapuram	23/14/12/117	23/14/0120/1170	20/13/5/117	20/13/0050/1170
8	Idaiyattimangalam	23/14/12/43	23/14/0120/0430	20/13/6/43	20/13/0060/0430
9	Idaiyattur	23/14/12/103	23/14/0120/1030	20/13/5/103	20/13/0050/1030
10	Kadaiyidattur	23/14/12/96	23/14/0120/0960	20/13/5/96	20/13/0050/0960
11	Kallakkurichchi	23/14/12/57	23/14/0120/0570	20/13/6/57	20/13/0060/0570
12	Kambarkovil	23/14/12/92	23/14/0120/0920	20/13/15/92	20/13/0050/0920
13	Kanadu	23/14/12/105	23/14/0120/1050	20/13/6/105	20/13/0060/1050
14	Kandinivayal	23/14/12/54	23/14/0120/0540	20/13/6/54	20/13/0060/0540
15	Kannakkur	23/14/12/106	23/14/0120/1060	20/13/6/106	20/13/0060/1060
16	Karakathikkottai	23/14/12/92	23/14/0120/0920	20/13/6/92	20/13/0060/0920
17	Karakkottai	23/14/12/109	23/14/0120/1090	20/13/5/109	20/13/0050/1090
18	Karkamalam	23/14/12/61	23/14/0120/0610	20/13/6/61	20/13/0060/0610
19	Kavanur	23/14/12/104	23/14/0120/1040	20/13/6/104	20/13/0060/1040
20	Kilamanjakkudi	23/14/12/119	23/14/0120/1190	20/13/6/119	20/13/0060/1190
21	Kilaravayal	23/14/12/118	23/14/0120/1180	20/13/6/118	20/13/0060/1180
22	Kilpappanur	23/14/12/95	23/14/0120/0950	20/13/6/95	20/13/0060/0950
23	Kodikulam	23/14/12/100	23/14/0120/1000	20/13/6/100	20/13/0060/1000
24	Kokkumuttai	23/14/12/95	23/14/0120/0950	20/13/5/95	20/13/0050/0950
25	Kolendiram	23/14/12/89	23/14/0120/0890	20/13/6/89	20/13/0060/0890
26	Kollutidal	23/14/12/45	23/14/0120/0450	20/13/6/45	20/13/0060/0450
27	Kumpallam	23/14/12/106	23/14/0120/1060	20/13/5/106	20/13/0050/1060
28	Kuttankudi	23/14/12/123	23/14/0120/1230	20/13/5/123	20/13/0050/1230
29	Kuttanur	23/14/12/114	23/14/0120/1140	20/13/5/114	20/13/0050/1140
30	M.Kadai Ranghu nathapuram	23/14/12/103	23/14/0120/1030	20/13/6/103	20/13/0060/1030
31	Manalur	23/14/12/60	23/14/0120/0600	20/13/6/60	20/13/0060/0600
32	Manamelkudi	23/14/12/98	23/14/0120/0980	20/13/6/98	20/13/0060/0980
33	Mandangudi	23/14/12/97	23/14/0120/0970	20/13/6/97	20/13/0060/0970
34	Manjakkudi	23/14/12/101	23/14/0120/1010	20/13/6/101	20/13/0060/1010
35	Mavalinganendal	23/14/12/108	23/14/0120/1080	20/13/5/108	20/13/0050/1080

0120: Manalmelkudi C. D. Block (Contd.)

Sl. no.	Name of village	1991 Census		1981 Census	
		Location Code (Manual)	Location Code (Computer)	Location Code (Manual)	Location Code (Computer)
36	Melastanam	23/14/12/44	23/14/0120/0440	20/13/6/44	20/13/0060/0440
37	Melpappanur	23/14/12/94	23/14/0120/0940	20/13/6/94	20/13/0060/0940
38	Minnamoli	23/14/12/37	23/14/0120/0370	20/13/6/37	20/13/0060/0370
39	Mumpalai	23/14/12/55	23/14/0120/0550	20/13/6/55	20/13/0060/0550
40	Neikuppai	23/14/12/36	23/14/0120/0360	20/13/6/36	20/13/0060/0360
41	Nelveli	23/14/12/93	23/14/0120/0930	20/13/6/93	20/13/0060/0930
42	Nemmelivayal	23/14/12/46	23/14/0120/0460	20/13/6/46	20/13/0060/0460
43	Nilaiyur	23/14/12/115	23/14/0120/1150	20/13/5/115	20/13/0050/1150
44	Nirvilangulam	23/14/12/112	23/14/0120/1120	20/13/5/112	20/13/0050/1120
45	Ollanur	23/14/12/41	23/14/0120/0410	20/13/6/41	20/13/0060/0410
46	Palayavettivayal	23/14/12/117	23/14/0120/1170	20/13/6/117	20/13/0060/1170
47	Pallarkudipichanendal	23/14/12/48	23/14/0120/0480	20/13/6/48	20/13/0060/0480
48	Panavayal	23/14/12/58	23/14/0120/0580	20/13/6/58	20/13/0060/0580
49	Periyamadaippaychchal	23/14/12/120	23/14/0120/1200	20/13/6/120	20/13/0060/1200
50	Perumarudur	23/14/12/33	23/14/0120/0330	20/13/6/33	20/13/0060/0330
51	Pettivayal	23/14/12/120	23/14/0120/1200	20/13/5/120	20/13/0050/1200
52	Pillaiyartidal	23/14/12/53	23/14/0120/0530	20/13/6/53	20/13/0060/0530
53	Pillangudi	23/14/12/42	23/14/0120/0420	20/13/6/42	20/13/0060/0420
54	Ravuttanvayal	23/14/12/47	23/14/0120/0470	20/13/6/47	20/13/0060/0470
55	Rettaiyalam	23/14/12/91	23/14/0120/0910	20/13/6/91	20/13/0060/0910
56	Sattiyadi	23/14/12/90	23/14/0120/0900	20/13/6/90	20/13/0060/0900
57	Silattani	23/14/12/102	23/14/0120/1020	20/13/5/102	20/13/0050/1020
58	Singavanam	23/14/12/118	23/14/0120/1180	20/13/5/118	20/13/0050/1180
59	Sodalaivayal	23/14/12/40	23/14/0120/0400	20/13/6/40	20/13/0060/0400
60	Solani	23/14/12/101	23/14/0120/1010	20/13/5/101	20/13/0050/1010
61	Subramanyapuram	23/14/12/52	23/14/0120/0520	20/13/6/52	20/13/0060/0520
62	Talikkottai	23/14/12/121	23/14/0120/1210	20/13/5/121	20/13/0050/1210
63	Tandalai	23/14/12/56	23/14/0120/0560	20/13/6/56	20/13/0060/0560
64	Thinaiyakudi	23/14/12/110	23/14/0120/1100	20/13/5/110	20/13/0050/1100
65	Tirunallivayal	23/14/12/107	23/14/0120/1070	20/13/5/107	20/13/0050/1070
66	Vallur	23/14/12/59	23/14/0120/0590	20/13/6/59	20/13/0060/0590
67	Vellur siruvarai	23/14/12/38	23/14/0120/0380	20/13/6/38	20/13/0060/0380
68	Vettivayal	23/14/12/102	23/14/0120/1020	20/13/6/102	20/13/0060/1020
69	Vichchur	23/14/12/96	23/14/0120/0960	20/13/6/96	20/13/0060/0960
70	Vinaithirtha gopalapuram	23/14/12/122	23/14/0120/1220	20/13/5/122	20/13/0050/1220

VILLAGE AMENITIES

Manalmelkudi

Location Code no.	Name of village	Total area of the village (in hects.)	Total population and No. of households	Amenities available (if not available within the village, a dash (–) is shown in the column and next to it in brackets the distance in broad ranges viz. –5 kms., 5–10 kms. and 10+ kms. of the nearest place where the facility is available is given.)				
				Educational	Medical	Drinking water (potable)	Post and telegraph	Day or days of market/hat, if any
1	2	3	4	5	6	7	8	9
								ARANTANGI
920	Kambarkoil	264.63	400 (96)	-(-5)	-(-5)	T,TK	-(-5)	-(10+)
950	Kokkumuttai	23.87	53 (15)	-(-5)	-(5-10)	T,TK	-(-5)	-(10+)
960	Kadaiyidattur	62.26	146 (37)	-(-5)	-(5-10)	T,TK	-(-5)	-(10+)
1010	Solani	43.87	39 (8)	-(-5)	-(-5)	TK	-(-5)	-(10+)
1020	Silattani	47.74	131 (33)	-(-5)	-(-5)	TK	-(-5)	-(10+)
1030	Idayattur	119.11	228 (53)	-(-5)	-(-5)	TK	PO	-(5-10)
1060	Kumpallam	76.08	219 (45)	P(1)	-(5-10)	T,TK	-(-5)	-(10+)
1070	Tirunallivayal	71.41	189 (40)	P(1)	D(1)	T	-(-5)	-(10+)
1080	Mavalinganendal	54.24	185 (36)	-(-5)	-(-5)	T	-(-5)	-(10+)
1090	Karakkottai	732.83	2002 (490)	P(1),M(1)	-(-5)	T,TK	PO	-(10+)
1100	Thinaiyakudi	526.33	579 (136)	-(-5)	-(-5)	T	-(-5)	-(10+)
1120	Nirvilangulam	312.20	563 (136)	P(1)	-(-5)	TK	PO	-(10+)
1140	Kuttanur	99.91	113 (28)	P(1)	-(-5)	T,TK	-(-5)	-(10+)
1150	Nilaiyur	447.43	1069 (226)	P(1)	MCW(1)	T,TK	-(-5)	-(10+)
1160	Brahmanavayal	250.19	641 (152)	-(-5)	-(-5)	T,TK	PO	-(10+)

DIRECTORY AND LAND USE

C. D. Block

Communications (Bus Stop, Railway Station, Water Way)	Approach to village	Nearest town and distance (in kms.)	Power supply	Land Use (i.e. area under different types of land use in hectares rounded upto two decimal places)				
				Forest	Irrigated by source	Un irrigated	Culturable waste (including gauchar & groves)	Area not available for cultivation
10	11	12	13	14	15	16	17	18
TALUK (PART)								
BS	PR	Arantangi (16)	ED,EO	—	T(66.53),GC(66.53)	138.46	5.60	54.04
-(-5)	KR	Arantangi (14)	ED	—	T(9.86),GC(9.86)	2.04	—	11.97
-(-5)	KR	Arantangi (16)	ED	—	T(23.08),GC(23.08)	6.26	—	32.92
-(-5)	KR	Arantangi (21)	ED	—	T(19.44),GC(19.44)	—	—	24.43
-(-5)	KR	Arantangi (18)	ED	—	T(14.49),GC(14.49)	—	—	33.25
-(-5)	KR	Arantangi (16)	ED	—	T(55.11),GC(55.11)	2.27	—	61.73
-(-5)	KR	Arantangi (14)	ED	—	T(61.68),GC(61.68)	—	—	14.40
BS	PR	Arantangi (18)	ED,EO	—	T(42.40),GC(42.40)	5.15	—	23.86
-(-5)	KR	Arantangi (10)	ED	—	T(26.98),GC(26.98)	0.11	—	27.15
BS	PR	Arantangi (13)	ED,EO	—	T(337.68),GC(337.68)	70.56	5.44	319.15
BS	PR	Arantangi (16)	ED	—	T(280.10),GC(280.10)	49.35	—	196.88
-(-5)	KR	Arantangi (13)	ED	—	T(143.00),GC(143.00)	9.15	—	160.05
BS	PR	Arantangi (16)	ED	—	T(32.65),GC(32.65)	20.43	2.87	43.96
BS	PR	Arantangi (19)	ED,EO	—	T(180.32),GC(180.32)	1.12	13.47	252.52
BS	PR	Arantangi (24)	ED	—	T(131.11),GC(131.11)	11.89	5.34	101.85

VILLAGE AMENITIES

Manalmelkudi

Location Code no.	Name of village	Total area of the village (in hects.)	Total population and No. of households	Amenities available (if not available within the village, a dash (-) is shown in the column and next to it in brackets the distance in broad ranges viz. -5 kms., 5-10 kms. and 10+ kms. of the nearest place where the facility is available is given.)				
				Educational	Medical	Drinking water (potable)	Post and telegraph	Day or days of market/ hat, if any
1	2	3	4	5	6	7	8	9
								ARANTANGI
1170	Gopalapuram	195.35	501 (121)	P(1),M(1)	-(-5)	T,TK	-(-5)	-(10+)
1180	Singavanam	100.41	385 (34)	P(1)	PHC(1)	T,TK	PO	-(10+)
1190	Dharmarajanvayal	52.55	208 (53)	-(-5)	-(-5)	T	-(-5)	-(10+)
1200	Pettivayal	133.42	298 (58)	-(-5)	-(-5)	T,TK	-(-5)	-(10+)
1210	Talikkottai	37.68	73 (18)	-(-5)	-(-5)	T,TK	-(-5)	-(10+)
1220	Vinaithirtha Gopalapuram	139.97	228 (44)	-(-5)	-(-5)	TK	-(-5)	-(10+)
1230	Kuttankudi	41.45	4 (1)	-(-5)	-(10+)	TK	-(-5)	-(10+)
								AVADAIYARKOVIL
330	Perumarudur	262.83	954 (218)	P(1),M(1), H(1)	MH(1)	T,HP,R	PO	-(5-10)
360	Neikuppai	179.46	107 (20)	P(1)	-(10+)	TK	-(10+)	-(10+)
370	Minnamoli	378.38	634 (159)	P(1)	-(-5)	W,TK,HP	-(-5)	-(-5)
380	Vellur Siruvarai	713.97	1088 (252)	P(1)	-(-5)	W,TK,R,L	-(-5)	-(5-10)
390	Chellappankottai	476.98	649 (124)	P(1)	-(5-10)	TK,R	-(5-10)	-(5-10)
400	Sodalaivayal	156.08	394 (79)	-(-5)	-(5-10)	W,TK	-(5-10)	-(5-10)
410	Ollanur	329.20	708 (168)	P(1)	-(5-10)	TK,S	-(-5)	-(5-10)
420	Pillangudi	120.14	230 (53)	-(-5)	-(5-10)	TK,S	-(-5)	-(-5)
430	Idaiyattimangalam	667.65	1527 (347)	P(1)	-(-5)	T,TK	PO,Phone	-(-5)
440	Melastanam	386.96	246 (56)	P(2)	-(-5)	T,R	-(-5)	-(-5)
450	Kollutidal	87.93	441 (122)	-(-5)	-(-5)	T	-(-5)	-(-5)
460	Nemmelivayal	96.19	66 (14)	-(-5)	-(-5)	T	-(-5)	-(-5)
470	Ravuttanvayal	36.87	169 (40)	-(-5)	-(-5)	TK,R	-(-5)	-(-5)

DIRECTORY AND LAND USE

C. D. Block (Contd.)

Communications (Bus Stop, Railway Station, Water Way)	Approach to village	Nearest town and distance (in kms.)	Power supply	Land Use (i.e. area under different types of land use in hectares rounded upto two decimal places)				
				Forest	Irrigated by source	Un irrigated	Culturable waste (including gauchar & groves)	Area not available for cultivation
10	11	12	13	14	15	16	17	18
TALUK (PART)								
BS	PR	Arantangi (22)	ED	—	T(100.45),GC(100.45)	15.49	8.08	71.33
BS	PR	Arantangi (22)	ED,EO	—	T(56.65),GC(56.65)	—	0.02	43.74
-(-5)	KR	Arantangi (21)	ED	—	T(30.99),GC(30.99)	0.32	—	21.24
-(-5)	KR	Arantangi (16)	ED	—	T(64.02),GC(64.02)	8.23	0.27	60.90
-(-5)	KR	Arantangi (19)	ED	—	T(19.20),GC(19.20)	—	0.05	18.43
-(-5)	KR	Arantangi (19)	ED	—	T(93.32),GC(93.32)	4.89	—	41.76
-(-5)	KR	Arantangi (24)	ED	—	T(16.14),GC(16.14)	5.63	—	19.68
TALUK (PART)								
BS	PR	Arantangi (21)	ED	—	T(132.36),TK(132.36)	0.31	14.79	115.37
BS	PR	Arantangi (24)	ED	—	T(58.13),TK(58.13)	0.02	10.36	110.95
-(-5)	KR	Arantangi (21)	ED	—	T(174.10),TK(174.10)	0.08	7.91	196.29
BS	PR	Arantangi (27)	ED	—	T(306.80),GC(95.24), TK(211.56)	6.78	13.13.	387.26
-(5-10)	PR	Arantangi (29)	ED	—	T(212.09),GC(102.19), TK(109.90)	1.14	73.26	190.49
-(5-10)	PR	Arantangi (30)	ED	—	T(95.03),GC(95.03)	0.07	3.38	57.60
-(-5)	KR	Arantangi (30)	ED	—	T(177.96),GC(177.96)	—	0.28	150.96
-(-5)	KR	Arantangi (30)	ED	—	T(75.56),GC(75.56)	0.07	6.03	38.48
BS	KR	Arantangi (35)	ED	—	T(337.26),GC(337.26)	9.68	40.81	279.90
BS	PR	Arantangi (35)	ED	—	T(88.82),GC(88.82)	—	102.81	195.33
BS	KR	Arantangi (13)	ED	—	T(59.16),GC(59.16)	1.57	3.20	24.00
-(-5)	KR	Arantangi (16)	ED	—	T(54.39),GC(54.39)	1.17	7.11	33.52
-(-5)	KR	Arantangi (16)	ED	—	T(11.10),GC(11.10)	—	11.28	14.49

Location Code no.	Name of village	Total area of the village (in hects.)	Total population and No. of households	Amenities available (if not available within the village, a dash (-) is shown in the column and next to it in brackets the distance in broad ranges viz. -5 kms., 5-10 kms. and 10+ kms. of the nearest place where the facility is available is given.)				
				Educational	Medical	Drinking water (potable)	Post and telegraph	Day or days of market/ hat, if any
1	2	3	4	5	6	7	8	9
							AVADAIYARKOVIL	
480	Pallarkudipi Chanendal	54.41	62 (13)	-(-5)	-(-5)	W,L,S	-(-5)	-(-5)
490	Enadi	331.53	298 (63)	P(1)	-(-5)	W	-(-5)	-(-5)
500	Alaganvayal	238.45	2627 (498)	P(1),M(1), H(1)	MCW(1), O(3)	W,S	PO,Phone	Daily
520	Subramanyapuram	239.96	3092 (528)	P(1),M(1)	D(1)	W,TK,S	PO,Phone	-(-5)
530	Pillaiyartidal	168.37	295 (69)	-(-5)	-(-5)	W,S	-(-5)	-(-5)
540	Kandinivayal	57.67	124 (28)	-(-5)	-(-5)	T,R	-(-5)	-(-5)
550	Mimpalai	873.69	1616 (312)	P(1),M(1), H(1)	PHS(1)	T,R	-(-5)	-(-5)
560	Tandalai	598.54	1494 (324)	P(1)	-(-5)	T,R	-(-5)	-(-5)
570	Kallakkurichchi	186.66	194 (45)	-(-5)	-(5-10)	T,R	-(-5)	-(-5)
580	Panavayal	708.05	1015 (218)	P(2)	-(5-10)	T,R	-(-5)	-(5-10)
590	Vallur	523.99	554 (126)	P(1)	-(5-10)	T,TK,R	PO,Phone	-(5-10)
600	Manalur	329.53	369 (95)	P(1)	-(-5)	T,W	PO	-(-5)
610	Karkamalam	862.18	1758 (339)	P(1)	MCW(1)	W,TK	-(-5)	-(-5)
620	Ko-Palangulam	1371.16	2152 (467)	P(1),M(1), H(1)	MCW(1)	T,W,TK	PO	-(10+)
890	Kolendiram	367.65	1079 (211)	P(1)	-(10+)	T,W,TK	-(-5)	-(10+)
900	Sattiyadi	389.65	573 (132)	P(1)	-(-5)	T,TK	-(-5)	-(5-10)
910	Rettaiyalam	589.86	802 (158)	P(1)	-(-5)	T,W	-(-5)	-(-5)
920	Karakathikottai	883.20	1505 (339)	P(1),M(1)	-(-5)	T,TK	PO	-(-5)
930	Nelveli	530.57	732 (170)	P(1)	-(-5)	W,TK	-(-5)	-(-5)
940	Melpappanur	136.50	283 (61)	-(-5)	-(-5)	T	-(-5)	-(-5)

Communications (Bus Stop, Railway Station, Water Way)	Approach to village	Nearest town and distance (in kms.)	Power supply	Land Use (i.e. area under different types of land use in hectares rounded upto two decimal places)				
				Forest	Irrigated by source	Un irrigated	Culturable waste (including gauchar & groves)	Area not available for cultivation
10	11	12	13	14	15	16	17	18
TALUK (PART)								
-(-5)	KR	Arantangi (31)	ED	—	T(26.94),GC(26.94)	1.56	9.87	16.04
-(-5)	KR	Arantangi (14)	ED	—	T(124.73),GC(124.73)	87.06	44.17	75.57
BS	PR	Arantangi (16)	ED	—	T(48.14),GC(48.14)	27.06	31.94	131.31
BS	PR	Arantangi (11)	ED	—	T(66.02),GC(66.02)	51.06	42.36	80.52
BS	PR	Arantangi (19)	ED	—	T(42.09),GC(42.09)	36.86	40.52	48.90
-(-5)	PR	Arantangi (33)	ED	—	T(21.56),GC(21.56)	—	12.32	23.79
BS	PR	Arantangi (31)	ED	—	T(140.39),GC(71.74), TK(68.65)	—	346.75	386.55
BS	PR	Arantangi (40)	ED	—	T(149.95),TK(149.95)	75.41	80.88	292.30
-(-5)	KR	Arantangi (34)	ED	—	T(23.39),GC(23.39)	—	76.35	86.92
BS	KR	Arantangi (30)	ED	—	T(286.62),GC(70.01), TK(216.61)	10.62	61.99	348.82
BS	KR	Arantangi (32)	ED	—	T(258.49),TK(258.49)	10.36	21.33	233.81
-(-5)	KR	Arantangi (27)	ED	—	T(132.78),TK(132.78)	4.04	0.28	192.43
-(-5)	KR	Arantangi (26)	ED	—	T(401.30),TK(401.30)	—	110.87	350.01
BS	PR	Arantangi (27)	ED	—	T(578.25),TK(578.25)	145.10	105.09	542.72
-(-5)	KR	Arantangi (24)	ED	—	T(187.08),TK(187.08)	4.09	—	176.48
BS	PR	Arantangi (30)	ED	—	T(137.64),TK(137.64)	25.01	0.29	226.71
-(-5)	PR	Arantangi (29)	ED	—	T(208.99),TK(208.99)	171.90	19.91	189.06
BS	PR	Arantangi (26)	ED	—	T(444.09),TK(444.09)	75.39	20.08	343.64
-(5-10)	KR	Arantangi (35)	ED	—	T(243.14),TK(243.14)	—	—	287.43
BS	KR	Arantangi (40)	ED	—	T(65.68),TK(65.68)	4.12	1.63	65.07

VILLAGE AMENITIES

Manalmelkudi

Location Code no.	Name of village	Total area of the village (in hects.)	Total population and No. of households	Amenities available (if not available within the village, a dash (-) is shown in the column and next to it in brackets the distance in broad ranges viz. -5 kms., 5-10 kms. and 10+ kms. of the nearest place where the facility is available is given.)				
				Educational	Medical	Drinking water (potable)	Post and telegraph	Day or days of market/ hat, if any
1	2	3	4	5	6	7	8	9
							AVADAIYARKOVIL	
950	Kilpappanur	83.52	144 (34)	-(-5)	-(5-10)	T,TK	PO	-(5-10)
960	Vichchur	1070.44	2566 (481)	P(2),M(1)	-(5-10)	T,R	PO	-(5-10)
970	Mandangudi	87.36	161 (28)	P(1)	-(-5)	W,R	-(-5)	-(-5)
980	Manamelkudi	1135.24	13627 (2710)	P(4),M(1), H(1)	H(1),PHC(2), RP(1),O(5)	T,W,TK	PTO,Phone	Daily
990	Avadaiyarpattinam	18.11	390 (65)	P(1)	-(-5)	T	-(-5)	-(-5)
1000	Kodikulam	1028.64	10737 (2304)	P(3),M(1), H(2)	PHC(1), D(2)	T,W,TK	PTO	-(-5)
1010	Manjakkudi	673.26	1069 (224)	P(1)	-(-5)	T,W	-(-5)	-(-5)
1020	Vettivayal	181.59	115 (22)	P(1)	-(-5)	W,TK	-(-5)	-(5-10)
1030	M. Kadai Ranghu Nathapuram	271.88	414 (93)	P(1)	-(-5)	T,TK	-(-5)	-(5-10)
1040	Kavanur	140.49	120 (24)	-(-5)	-(-5)	TK	-(-5)	-(10+)
1050	Kanadu	354.97	737 (162)	P(1)	-(5-10)	TK	PO	-(5-10)
1060	Kannakkur	293.64	537 (116)	P(1)	-(-5)	T,TK	-(-5)	-(5-10)
1170	Palayavettivayal	189.16	204 (45)	-(-5)	-(-5)	TK	-(-5)	-(-5)
1180	Kilaravayal	422.31	413 (106)	P(1)	-(-5)	T,TK	-(-5)	-(5-10)
1190	Kilamanjakkudi	594.50	2081 (413)	P(1),M(2)	-(-5)	T,W,TK,F	PTO	-(-5)
1200	Periyamadaip-Paychchal	778.30	2995 (652)	P(3)	-(-5)	W,TK,F	-(-5)	-(-5)
1210	Seyyanam	761.35	1203 (239)	P(2)	-(-5)	T,W,TK	-(-5)	-(-5)
1230	Pilluvalasais	NA	146 (29)	Please Refer AvAdaiyar Koil C. D. Block				
MANALMELKUDI C.D. BLOCK TOTAL		**25251.95**	**73750 (15457)**	**P(56),M(13), H(7)**	**H(1),MCW(4), MH(1),PHC(4), PHS(1),D(4), RP(1),O(8)**			

DIRECTORY AND LAND USE

C. D. Block (Contd.)

Communications (Bus Stop, Railway Station, Water Way)	Approach to village	Nearest town and distance (in kms.)	Power supply	Land Use (i.e. area under different types of land use in hectares rounded upto two decimal places)				
				Forest	Irrigated by source	Un irrigated	Culturable waste (including gauchar & groves)	Area not available for cultivation
10	11	12	13	14	15	16	17	18
TALUK (PART)								
BS	PR	Arantangi (30)	ED	—	T(42.60),TK(42.60)	—	8.23	32.69
BS	KR	Arantangi (35)	ED	—	T(400.76),TK(400.76)	39.37	201.22	429.09
-(-5)	PR	Arantangi (35)	ED	—	T(30.94),TK(30.94)	2.40	14.38	39.64
BS	PR	Arantangi (35)	ED	152.32	T(327.62),TK(327.62)	220.42	—	434.88
-(-5)	KR	Arantangi (43)	ED	—	—	6.20	4.44	7.47
BS	PR	Arantangi (46)	ED	—	T(290.78),TK(290.78)	120.80	122.71	494.35
BS	PR	Arantangi (34)	ED	—	T(298.98),TK(298.98)	—	25.60	348.68
-(-5)	KR	Arantangi (16)	ED	—	T(71.60),TK(71.60)	34.23	7.33	68.43
-(-5)	KR	Arantangi (30)	ED	—	T(108.93),TK(108.93)	21.81	9.71	131.43
-(-5)	KR	Arantangi (30)	ED	—	T(38.57),TK(38.57)	11.08	—	90.84
-(-5)	KR	Arantangi (25)	ED	—	T(150.51),TK(150.51)	6.12	7.25	191.09
-(-5)	KR	Arantangi (24)	ED	—	T(121.05),GC(121.05)	35.61	13.41	123.57
-(-5)	KR	Arantangi (26)	EA	—	T(84.18),TK(84.18)	0.03	2.47	102.48
-(-5)	KR	Arantangi (25)	EA	—	T(159.48),TK(159.48)	1.71	18.90	242.22
BS	PR	Arantangi (45)	EA	—	T(198.96),TK(198.96)	48.20	6.93	340.41
BS	PR	Arantangi (35)	EA	—	T(261.88),TK(261.88)	40.51	33.56	442.35
-(-5)	KR	Arantangi (34)	ED	—	T(341.96),TK(341.96)	2.05	37.84	379.50
			Please Refer AvAdaiyar Koil C. D. Block					
				152.32	**T(10104.03),GC(3517.58), TK(6586.45)**	**1692.42**	**1876.10**	**11427.08**

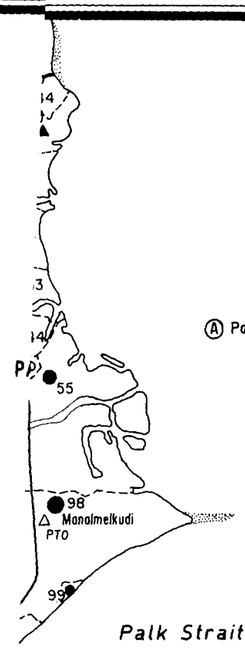

Ⓐ Part of Arantangi Taluk.

Palk Strait

Boundary, District ... ...

" Taluk ... ...

" Panchayat Union (C.D.Block) .....

" Village with Location Code Number [100]

Taluk Headquarters ... ... ◎

Villages having Population Below 200 ... ... ○

" " 200-499 ... ... ●

" " 500-999 ... ... ●

" " 1000-4999 ... ... ●

" " 5000 & Above ... ●

Uninhabited Villages with Location Code Number [X 141]

Important Metalled Road ... ...

River and Stream ... ...

Post Office/ Post and Telegraph Office ... PO / PTO

Higher Secondary School ... ... S

Police Station ... ... PS

Hospital, Primary Health Centre, Dispensary ... ✚
Maternity and Child Welfare Centre ▲

Important Village Market ... ... △

Based upo
The territc

© *Government of India Copyright, 1996.*

1-29/DCO/T

13. AVADAIYARKOVIL COMMUNITY DEVELOPMENT BLOCK

Alphabetical List of Villages
0130 : Avadaiyarkovil C.D. Block

Sl. no.	Name of village	1991 Census		1981 Census	
		Location Code (Manual)	Location Code (Computer)	Location Code (Manual)	Location Code (Computer)
1.	Alathivayal	23/14/13/66	23/14/0130/0660	20/13/6/66	20/13/0060/0660
2.	Alattur	23/14/13/137	23/14/0130/1370	20/13/6/137	20/13/0060/1370
3.	Amaradakki	23/14/13/86	23/14/0130/0860	20/13/6/86	20/13/0060/0860
4.	Avadaiyar Kovil	23/14/13/15	23/14/0130/0150	20/13/6/15	20/13/0060/0150
5.	Chellanendal	23/14/13/13	23/14/0130/0130	20/13/6/13	20/13/0060/0130
6.	Elunuttimangalam	23/14/13/24	23/14/0130/0240	20/13/6/24	20/13/0060/0240
7.	Esamangalam	23/14/13/7	23/14/0130/0070	20/13/6/7	20/13/0060/0070
8.	Ichangudi	23/14/13/109	23/14/0130/1090	20/13/6/109	20/13/0060/1090
9.	Kadavakottai	23/14/13/140	23/14/0130/1400	20/13/6/140	20/13/0060/1400
10.	Kalabam	23/14/13/130	23/14/0130/1300	20/13/6/130	20/13/0060/1300
11.	Kallakattan	23/14/13/32	23/14/0130/0320	20/13/6/32	20/13/0060/0320
12.	Kandaiyankottai	23/14/13/9	23/14/0130/0090	20/13/6/9	20/13/0060/0090
13.	Kannamangalam	23/14/13/143	23/14/0130/1430	20/13/6/143	20/13/0060/1430
14.	Kanur	23/14/13/107	23/14/0130/1070	20/13/6/107	20/13/0060/1070
15.	Karur	23/14/13/112	23/14/0130/1120	20/13/6/112	20/13/0060/1120
16.	Kasavayal	23/14/13/10	23/14/0130/0100	20/13/6/10	20/13/0060/0010
17.	Kathiramangalam	23/14/13/127	23/14/0130/1270	20/13/6/127	20/13/0060/1270
18.	Kavadukudi	23/14/13/114	23/14/0130/1140	20/13/6/114	20/13/0060/1140
19.	Kidangivayal	23/14/13/1	23/14/0130/0010	20/13/6/1	20/13/0060/0010
20.	Kilcheri	23/14/13/68	23/14/0130/0680	20/13/6/68	20/13/0060/0680
21.	Ko-palangulam	23/14/13/62	23/14/0130/0620	20/13/6/62	20/13/0060/0620

0130 : Avadaiyarkovil C.D. Block (Contd.)

Sl. no.	Name of village	1991 Census		1981 Census	
		Location Code (Manual)	Location Code (Computer)	Location Code (Manual)	Location Code (Computer)
22.	Konerlyendal	23/14/13/111	23/14/0130/1110	20/13/6/111	20/13/0060/1110
23.	Kovinikidangu	23/14/13/131	23/14/0130/1310	20/13/6/131	20/13/0060/1310
24.	Kudikkadu	23/14/13/14	23/14/0130/0140	20/13/6/14	20/13/0060/0140
25.	Kulattur	23/14/13/134	23/14/0130/1340	20/13/6/134	20/13/0060/1340
26.	Kulkudi	23/14/13/28	23/14/0130/0280	20/13/6/28	20/13/0060/0280
27.	Kumulur	23/14/13/82	23/14/0130/0820	20/13/6/82	20/13/0060/0820
28.	Kundagavayal	23/14/13/67	23/14/0130/0670	20/13/6/67	20/13/0060/0670
29.	Makaliyendal	23/14/13/12	23/14/0130/0120	20/13/6/12	20/13/0060/0120
30.	Mimisal Chatrapattinam	23/14/13/138	23/14/0130/1380	20/13/6/138	20/13/0060/1380
31.	Muduvalaikudi	23/14/13/5	23/14/0130/0050	20/13/6/5	20/13/0060/0050
32.	Munnattanvayal	23/14/13/105	23/14/0130/1050	20/13/6/105	20/13/0060/1050
33.	Narasingapuram	23/14/13/83	23/14/0130/0830	20/13/6/83	20/13/0060/0830
34.	Nariyanendal	23/14/13/122	23/14/0130/1220	20/13/6/122	20/13/0060/1220
35.	Nattanipurasakudi	23/14/13/125	23/14/0130/1250	20/13/6/125	20/13/0060/1250
36.	Okkur	23/14/13/68	23/14/0130/0680	20/13/6/68	20/13/0060/0680
37.	Palangulam	23/14/13/139	23/14/0130/1390	20/13/6/139	20/13/0060/1390
38.	Palavarasan	23/14/13/8	23/14/0130/0080	20/13/6/8	20/13/0060/0080
39.	Pallivayal	23/14/13/65	23/14/0130/0650	20/13/6/65	20/13/0060/0650
40.	Pangayattankudi	23/14/13/111	23/14/0130/1110	20/13/6/111	20/13/0060/1110
41.	Paraiyattur	23/14/13/142	23/14/0130/1420	20/13/6/142	20/13/0060/1420
42.	Pattumudaiyan	23/14/13/30	23/14/0130/0300	20/13/6/30	20/13/0060/0300

0130 : Avadaiyarkovil C.D. Block (Contd.)

Sl. no.	Name of village	1991 Census		1981 Census	
		Location Code (Manual)	Location Code (Computer)	Location Code (Manual)	Location Code (Computer)
43.	Peranur	23/14/13/126	23/14/0130/1260	20/13/6/126	20/13/0060/1260
44.	Perunavalur	23/14/13/63	23/14/0130/0630	20/13/6/63	20/13/0060/0630
45.	Peruntamarai	23/14/13/67	23/14/0130/0670	20/13/6/67	20/13/0060/0670
46.	Pilluvalasai	23/14/13/123	23/14/0130/1230	20/13/6/123	20/13/0060/1230
47.	Pirantani	23/14/13/25	23/14/0130/0250	20/13/6/25	20/13/0060/0250
48.	Ponbethi	23/14/13/115	23/14/0130/1150	20/13/6/115	20/13/0060/1150
49.	Puduvakkadu	23/14/13/2	23/14/0130/0020	20/13/6/2	20/13/0060/0020
50.	Puduvetivayal	23/14/13/85	23/14/0130/0850	20/13/6/85	20/13/0060/0850
51.	Punniavasal	23/14/13/16	23/14/0130/0160	20/13/6/16	20/13/0060/0160
52.	Puttuvayalukkadai Su.puram	23/14/13/29	23/14/0130/0290	20/13/6/29	20/13/0060/0290
53.	Puvalur	23/14/13/35	23/14/0130/0350	20/13/6/35	20/13/0060/0350
54.	Puvalurukkadai V.B.B.puram	23/14/13/34	23/14/0130/0340	20/13/6/34	20/13/0060/0340
55.	Ramachandrapuram	23/14/13/141	23/14/0130/1410	20/13/6/141	20/13/0060/1410
56.	Sananendal	23/14/13/80	23/14/0130/0800	20/13/6/80	20/13/0060/0800
57.	Sattiyadi	23/14/13/128	23/14/0130/1280	20/13/6/128	20/13/0060/1280
58.	Sattiyakkudi	23/14/13/64	23/14/0130/0640	20/13/6/64	20/13/0060/0640
59.	Sattukkudi	23/14/13/31	23/14/0130/0310	20/13/6/31	20/13/0060/0310
60.	Senganam	23/14/13/132	23/14/0130/1320	20/13/6/132	20/13/0060/1320
61.	Seyyanam	23/14/13/121	23/14/0130/1210	20/13/6/121	20/13/0060/1210
62.	Sirukadavakkottai	23/14/13/145	23/14/0130/1450	20/13/6/145	20/13/0060/1459
63.	Sirumarudur	23/14/13/26	23/14/0130/0260	20/13/6/26	20/13/0060/0260
64.	Sithakkur	23/14/13/79	23/14/0130/0790	20/13/6/79	20/13/0060/0790

0130 : Avadaiyarkovil C.D. Block (Contd.)

Sl. no.	Name of village	1991 Census		1981 Census	
		Location Code (Manual)	Location Code (Computer)	Location Code (Manual)	Location Code (Computer)
65.	Sivagnanapuram	23/14/13/6	23/14/0130/0060	20/13/6/6	20/13/0060/0060
66.	Soiruveli	23/14/13/110	23/14/0130/1100	20/13/6/110	20/13/0060/1100
67.	Soundranayakipuram	23/14/13/108	23/14/0130/1080	20/13/6/108	20/13/0060/1080
68.	Talanur	23/14/13/116	23/14/0130/1160	20/13/6/116	20/13/0060/1160
69.	Tanikkondan	23/14/13/113	23/14/0130/1130	20/13/6/113	20/13/0060/1130
70.	Tanjanur	23/14/13/81	23/14/0130/0810	20/13/6/81	20/13/0060/0810
71.	Tennamarai	23/14/13/133	23/14/0130/1330	20/13/6/133	20/13/0060/1330
72.	Thekkadivayal	23/14/13/88	23/14/0130/0880	20/13/6/88	20/13/0060/0880
73.	Thiruppunavasal	23/14/13/144	23/14/0130/1440	20/13/6/144	20/13/0060/1440
74.	Tiyattur	23/14/13/135	23/14/0130/1350	20/13/6/135	20/13/0060/1350
75.	Tiyyur	23/14/13/129	23/14/0130/1290	20/13/6/129	20/13/0060/1290
76.	Valaiyanvayal	23/14/13/4	23/14/0130/0040	20/13/6/4	20/13/0060/0040
77.	Vattattur	23/14/13/27	23/14/0130/0270	20/13/6/27	20/13/0060/0270
78.	Veeramangalam	23/14/13/62	23/14/0130/0620	20/13/6/62	20/13/0060/0620
79.	Veezhiman	23/14/13/146	23/14/0130/1460	20/13/6/146	20/13/0060/1460
80.	Veezhimangalam	23/14/13/63	23/14/0130/0630	20/13/6/63	20/13/0060/0630
81.	Velivayal	23/14/13/11	23/14/0130/0110	20/13/6/11	20/13/0060/0110
82.	Velivayal	23/14/13/136	23/14/0130/1360	20/13/6/136	20/13/0060/1360
83.	Veliyattur	23/14/13/87	23/14/0130/0870	20/13/6/87	20/13/0060/0870
84.	Veluvur	23/14/13/84	23/14/0130/0840	20/13/6/84	20/13/0060/0840
85.	Velvarai	23/14/13/124	23/14/0130/1240	20/13/6/124	20/13/0060/1240
86.	Vettanur	23/14/13/113	23/14/0130/1130	20/13/6/113	20/13/0060/1130
87.	Vettinivayal	23/14/13/3	23/14/0130/0030	20/13/6/3	20/13/0060/0030

VILLAGE AMENITIES

Avadaiyarkovil

Location Code no.	Name of village	Total area of the village (in hects.)	Total population and No. of households	Amenities available (if not available within the village, a dash (–) is shown in the column and next to it in brackets the distance in broad ranges viz. –5 kms., 5–10 kms. and 10+ kms. of the nearest place where the facility is available is given.)				
				Educational	Medical	Drinking water (potable)	Post and telegraph	Day or days of market/ hat, if any
1	2	3	4	5	6	7	8	9
								ARANTANGI
620	Veeramangalam	1066.46	1852 (351)	P(2)	MCW(1)	T,HP,R	-(5-10)	-(5-10)
630	Perunavalur	809.09	1747 (378)	P(2)	MCW(1), D(1)	T,HP,R	-(-5)	-(-5)
670	Kundagavayal	189.20	417 (81)	P(1)	-(5-10)	T,TK,HP	PO	-(5-10)
680	Kilcheri	124.11	384 (83)	-(-5)	-(5-10)	T,TK	-(-5)	-(5-10)
690	Sivanandankadu	1053.35	1356 (282)	P(4),M(1)	-(10+)	T,W,TK	-(-5)	-(10+)
1050	Munnattanvayal	86.73	32 (8)	-(-5)	-(-5)	T,R	-(-5)	-(10+)
1110	Pangayatankudi	104.51	909 (232)	-(-5)	-(10+)	TK	-(-5)	-(10+)
1130	Vettanur	628.04	1049 (233)	P(2)	-(5-10)	T,W,TK,HP	PO	-(10+)
								AVADAIYARKOVIL
10	Kidangivayal	1345.07	1941 (406)	P(3)	-(-5)	W,TK	-(-5)	-(-5)
20	Puduvakkadu	550.28	847 (164)	P(1)	-(-5)	W,TK	-(-5)	-(-5)
30	Vettinivayal	54.45	723 (126)	-(-5)	-(5-10)	TK,L	-(-5)	-(-5)
40	Valaiyanvayal	17.99	180 (37)	-(-5)	-(-5)	W	-(-5)	-(-5)
50	Muduvalaidudi	109.46	164 (41)	-(-5)	-(-5)	TK,L	-(-5)	-(-5)
60	Sivagnanapuran	45.28		Uninhabited				

DIRECTORY AND LAND USE

C.D. Block

Communications (Bus Stop, Railway Station, Water Way)	Approach to village	Nearest town and distance (in kms.)	Power supply	Land Use (i.e. area under different types of land use in hectares rounded upto two decimal places)				
				Forest	Irrigated by source	Un irrigated	Culturable waste (including gauchar & groves)	Area not available for cultivation
10	11	12	13	14	15	16	17	18
TALUK (PART)								
BS	PR	Arantangi (10)	ED,E	—	T(100.15),TK(100.15)	556.14	14.16	396.01
BS	PR	Arantangi (10)	ED,EO	—	T(230.12),TK(230.12)	169.18	—	409.79
-(5-10)	KR	Arantangi (7)	ED	—	T(95.80),TK(95.80)	19.35	—	74.05
-(-5)	KR	Arantangi (9)	ED	—	T(47.17),TK(47.17)	23.53	—	53.41
-(-5)	PR	Arantangi (6)	ED,EO	—	T(379.76),TK(379.76)	210.58	—	463.01
-(-5)	KR	Arantangi (13)	ED	—	T(24.25),TK(24.25)	28.78	—	33.70
-(-5)	KR	Arantangi (16)	ED	—	T(74.89),TK(74.89)	1.34	—	28.28
BS	KR	Arantangi (19)	ED	—	T(328.33),TK(328.33)	35.77	—	263.94
TALUK (PART)								
BS	PR	Arantangi (17)	ED	—	T(578.49),TK(578.49)	7.12	214.43	545.03
-(-5)	PR	Arantangi (13)	ED	—	T(176.24),TK(176.24)	88.52	80.82	204.70
BS	PR	Arantangi (16)	ED	—	T(46.59),TK(46.59)	—	—	7.86
-(-5)	KR	Arantangi (13)	ED	—	T(16.62),GC(16.62)	0.51	0.86	—
-(-5)	KR	Arantangi (16)	ED	—	T(42.06),GC(42.06)	—	—	67.40
				Uninhabited				

VILLAGE AMENITIES

Avadaiyarkovil

Location Code no.	Name of village	Total area of the village (in hects.)	Total population and No. of households	Amenities available (if not available within the village, a dash (-) is shown in the column and next to it in brackets the distance in broad ranges viz. -5 kms., 5-10 kms. and 10+ kms. of the nearest place where the facility is available is given.)				
				Educational	Medical	Drinking water (potable)	Post and tele-graph	Day or days of market/ hat, if any
1	2	3	4	5	6	7	8	9
							AVADAIYARKOVIL	
70	Esamangalam	845.73	1026 (213)	P(1)	-(-5)	TK	-(-5)	-(-5)
80	Palavarasan	92.98	133 (28)	P(1)	-(5-10)	W,TK	-(5-10)	-(5-10)
90	Kandaiyanikottai	71.26	100 (19)	-(-5)	-(5-10)	W,TK	-(-5)	-(5-10)
100	Kasavayal	238.68	389 (95)	P(1)	-(-5)	TK,L	-(-5)	-(-5)
110	Velivayal	85.67	216 (45)	-(-5)	-(5-10)	TK,R	-(-5)	-(-5)
120	Makaliyendal	98.08	167 (35)	P(1)	-(5-10)	W,TK	-(-5)	-(-5)
130	Chellanendal	46.98	23 (4)	-(-5)	-(-5)	T	-(-5)	-(-5)
140	Kudikkadu	249.15	338 (73)	-(5-10)	-(-5)	T	-(-5)	-(-5)
150	Avadaiyur Kovil	953.71	5523 (1116)	P(3),M(2), H(1)	H(1),D(1), RP(3),O(1)	T,W,TK, HP,R	PTO	MON
160	Punniavayal	941.89	1697 (395)	P(2)	-(-5)	T,W,TK	-(-5)	-(-5)
240	Elunuttimangalam	1069.13	1666 (375)	P(2)	-(-5)	T,TK	-(-5)	-(-5)
250	Pirantani	1162.42	2417 (537)	P(2)	-(-5)	W,TK	-(-5)	-(-5)
260	Sirumarudur	374.37	554 (129)	P(1)	-(-5)	T,W,TK,R	PO	-(-5)
270	Vattattur	217.87	251 (49)	-(-5)	-(-5)	R	-(-5)	-(-5)
280	Kulkudi	188.61	501 (103)	P(1)	-(-5)	T,TK,R	-(-5)	-(-5)
290	Puttuvayalukkadai Su.Puram	50.44	86 (20)	-(-5)	-(-5)	R	-(-5)	-(5-10)
300	Pattumudaiyan	173.65	317 (57)	-(-5)	-(-5)	TK,L	-(-5)	-(-5)
310	Sattukkudi	389.57	713 (155)	-P(1)	-(-5)	TK,L	-(-5)	-(-5)
320	Kallakattan	59.57	188 (43)	P(1)	-(-5)	TK	-(-5)	-(-5)

DIRECTORY AND LAND USE

C.D. Block (Contd.)

Communications (Bus Stop, Railway Station, Water Way)	Approach to village	Nearest town and distance (in kms.)	Power supply	Land Use (i.e. area under different types of land use in hectares rounded upto two decimal places)				
				Forest	Irrigated by source	Un irrigated	Culturable waste (including gauchar & groves)	Area not available for cultivation
10	11	12	13	14	15	16	17	18
TALUK (PART)								
-(-5)	KR	Arantangi (11)	ED	—	T(224.13),GC(224.13)	49.58	163.82	408.20
-(-5)	KR	Arantangi (18)	ED	—	T(23.85),GC(23.85)	2.68	8.41	58.04
-(-5)	KR	Arantangi (19)	ED	—	T(51.12),GC(51.12)	2.90	3.68	13.56
-(-5)	PR	Arantangi (16)	ED	—	T(117.03),GC(117.03)	—	—	121.65
-(-5)	KR	Arantangi (18)	ED	—	T(53.56),GC(53.56)	0.03	3.76	28.32
-(-5)	KR	Arantangi (22)	ED	—	T(36.19),GC(36.19)	1.54	11.44	48.91
-(-5)	KR	Arantangi (19)	ED	—	T(32.30),GC(32.30)	—	0.78	13.90
-(-5)	PR	Arantangi (14)	ED	—	T(118.73),TK(118.73)	3.54	31.29	95.59
BS	PR	Arantangi (15)	ED	—	T(272.12),TK(272.12)	175.49	101.83	404.27
BS	PR	Arantangi (17)	ED	—	T(410.82),TK(410.82)	79.30	22.67	429.10
BS	PR	Arantangi (17)	ED	—	T(478.01),TK(478.01)	62.09	14.32	514.71
BS	PR	Arantangi (13)	ED	—	T(202.34),TK(202.34)	448.80	168.50	342.78
-(-5)	KR	Arantangi (18)	ED	—	T(181.81),GC(181.81)	—	0.40	192.16
-(-5)	KR	Arantangi (20)	ED	—	T(77.17),GC(77.17)	19.73	17.06	103.91
-(-5)	KR	Arantangi (19)	ED	—	T(76.30),GC(76.30)	10.17	19.84	82.30
-(-5)	KR	Arantangi (19)	ED	—	T(39.72),GC(39.72)	0.44	2.28	8.00
-(-5)	KR	Arantangi (24)	ED	—	T(62.23),GC(62.23)	57.43	1.65	52.34
-(-5)	KR	Arantangi (26)	ED	—	T(146.98),GC(146.98)	24.73	5.07	212.79
-(-5)	KR	Arantangi (25)	ED	—	T(36.19),GC(36.19)	2.17	1.10	20.11

Avadaiyarkovil

Location Code no.	Name of village	Total area of the village (in hects.)	Total population and No. of households	Amenities available (if not available within the village, a dash (-) is shown in the column and next to it in brackets the distance in broad ranges viz. -5 kms., 5-10 kms. and 10+ kms. of the nearest place where the facility is available is given.)				
				Educational	Medical	Drinking water (potable)	Post and tele-graph	Day or days of market/ hat, if any
1	2	3	4	5	6	7	8	9
							AVADAIYARKOVIL	
340	Puvalurukkadai V.B.B.Puram	269.44	289 (66)	-(-5)	-(-5)	W,TK,R	-(-5)	-(-5)
350	Puvalur	506.82	364 (77)	P(1)	-(-5)	W,TK	PO	-(-5)
620	Ko-Palangulam	N.A.	267 (65)	Please Refer Manalmelkudi C.D. Block				
630	Veezhimangalam	1009.76	988 (195)	P(1)	-(5-10)	T	PO	-(5-10)
640	Sattiyakkudi	640.77	875 (182)	P(1)	-(5-10)	T,TK	-(-5)	-(5-10)
650	Pallivayal	592.09	861 (170)	P(1)	MCW(1)	T,TK	-(-5)	-(5-10)
660	Alathivayal	66.99	76 (17)	-(-5)	-(-5)	TK	-(-5)	-(-5)
670	Peruntamarai	76.13	258 (67)	P(1),M(1), H(1)	-(-5)	W,TK	-(-5)	-(-5)
680	Okkur	445.44	1033 (207)	P(1)	O(2)	T,W,TK	PO	SAT
790	Sithakkur	1025.05	711 (146)	P(1),M(1)	-(10+)	T,TK	PO	-(-5)
800	Sananendal	23.94	322 (67)	P(1)	-(5-10)	T	-(5-10)	-(-5)
810	Tanjavur	536.89	561 (117)	P(1)	-(-5)	T	-(-5)	-(-5)
820	Kumulur	895.93	1240 (247)	-(-5)	-(-5)	T,TK	-(-5)	-(-5)
830	Narasingapuram	293.16	459 (99)	P(1)	-(-5)	T	-(-5)	-(10+)
840	Velluvur	116.50	21 (6)	-(-5)	-(5-10)	TK	-(-5)	-(5-10)
850	Puduvettivayal	98.54	29 (6)	-(-5)	-(5-10)	TK	-(-5)	-(5-10)
860	Amaradakki	299.91	690 (146)	P(1),M(1), H(1)	-(5-10)	T	PO	-(10+)
870	Veliyathur	540.33	1044 (242)	P(1)	-(5-10)	T	-(-5)	-(-5)
880	Thekkadivayal	73.03		Uninhabited				
1070	Kanur	162.91	130 (29)	P(1)	-(-5)	T	-(-5)	-(-5)

C.D. Block (Contd.)

Communications (Bus Stop, Railway Station, Water Way)	Approach to village	Nearest town and distance (in kms.)	Power supply	Land Use (i.e. area under different types of land use in hectares rounded upto two decimal places)				
				Forest	Irrigated by source	Un irrigated	Culturable waste (including gauchar & groves)	Area not available for cultivation
10	11	12	13	14	15	16	17	18
TALUK (PART)								
BS	PR	Arantangi (21)	ED	—	T(176.17),GC(30.96), TK(145.21)	0.57	22.92	69.78
BS	PR	Arantangi (21)	ED	—	T(210.60),TK(210.60)	0.53	4.91	290.78
			Please Refer Manalmelkudi C.D. Block					
-(-5)	PR	Arantangi (19)	ED	—	T(227.17),TK(227.17)	216.20	30.12	536.27
BS	KR	Arantangi (19)	ED	21.78	T(248.79),TK(248.79)	80.29	5.12	284.79
BS	KR	Arantangi (24)	ED	—	T(234.07),TK(234.07)	49.00	—	309.02
BS	PR	Arantangi (24)	ED	0.23	T(28.13),TK(28.13)	—	5.15	33.48
-(-5)	PR	Arantangi (10)	ED	—	T(40.56),TK(40.56)	—	2.62	32.95
BS	PR	Arantangi (21)	ED	0.04	T(174.43),TK(174.43)	—	—	270.97
-(-5)	KR	Arantangi (13)	ED	43.48	T(319.09),TK(319.09)	37.03	15.97	609.48
-(-5)	KR	Arantangi (25)	ED	3.94	T(96.40),TK(96.40)	—	0.36	23.24
-(-5)	KR	Arantangi (22)	ED	—	T(177.76),TK(177.76)	—	6.30	352.83
-(-5)	KR	Arantangi (24)	ED	—	T(308.75),TK(308.75)	79.21	25.83	482.14
-(-5)	PR	Arantangi (32)	ED	—	T(107.04),TK(107.04)	0.03	30.48	155.61
-(-5)	KR	Arantangi (24)	ED	—	T(18.61),TK(18.61)	—	16.88	81.01
-(-5)	KR	Arantangi (22)	ED	—	T(28.19),TK(28.19)	5.31	1.42	63.62
BS	PR	Arantangi (24)	ED	—	T(129.88),TK(129.88)	0.48	6.29	163.26
BS	PR	Arantangi (24)	ED	—	T(204.75),TK(204.75)	17.07	4.89	313.62
				Uninhabited				
-(-5)	KR	Arantangi (24)	ED	—	T(60.24),TK(60.24)	8.91	2.17	91.59

Location Code no.	Name of village	Total area of the village (in hects.)	Total population and No. of households	Amenities available (if not available within the village, a dash (–) is shown in the column and next to it in brackets the distance in broad ranges viz. –5 kms., 5–10 kms. and 10+ kms. of the nearest place where the facility is available is given.)				
				Educational	Medical	Drinking water (potable)	Post and tele-graph	Day or days of market/ hat, if any
1	2	3	4	5	6	7	8	9
							AVADAIYARKOVIL	
1080	Soundranayakipuram	291.23	483 (98)	P(1)	-(-5)	T	-(-5)	-(-5)
1090	Ichangudi	55.75		Uninhabited				
1100	Soiruveli	79.54	161 (25)	-(-5)	-(5-10)	T	-(-5)	-(-5)
1110	Koneriyendal	198.71	206 (42)	P(1)	-(10+)	TK	-(-5)	-(-5)
1120	Karur	1313.85	2164 (471)	P(2),M(1), H(1)	MCW(1), D(1),O(3)	T,TK	PO	THU
1130	Tanikkondan	2319.41	725 (152)	P(2)	-(-5)	T	-(-5)	-(5-10)
1140	Kavadukudi	271.26	315 (69)	P(1)	-(5-)	T	-(-5)	-(5-10)
1150	Ponbethi	703.66	1241 (280)	P(1),M(1), H(1)	PHC(1)	T,W,TK	PO,Phone	-(5-10)
1160	Talanur	846.02	1442 (316)	P(2)	MH(1)	T,TK	PO	-(5-10)
1210	Seyyanam	N.A.	126 (25)	—	—	—	—	—
1220	Nariyanendal	416.23	698 (144)	-(-5)	-(-5)	TK,R	-(-5)	-(-5)
1230	Pilluvalasai	519.72	378 (74)	P(1)	-(5-10)	W,R	-(-5)	-(-5)
1240	Velvarai	336.90	487 (101)	P(1)	-(5-10)	W	-(-5)	-(-5)
1250	Nattanipurasakudi	916.21	7719 (1436)	P(3),M(2)	-(-5)	W,TK,S	PO	-(10+)
1260	Peranur	1034.70	2081 (461)	P(1)	-(-5)	W,TK	-(-5)	-(5-10)
1270	Kathiramangalam	506.39	511 (116)	-(-5)	-(-5)	T	-(-5)	-(-5)
1280	Sattiyadi	1056.07	1822 (372)	P(2)	-(-5)	T	-(-5)	-(-5)
1290	Tiyyur	404.70	238 (55)	P(1)	-(-5)	T,TK	-(-5)	-(-5)
1300	Kalabam	1438.24	1579 (311)	P(2),M(1)	-(5-10)	T	PO	-(-5)
1310	Kovinikidangu	139.37	169 (33)	-(-5)	-(-5)	TK	-(-5)	-(-5)

Communications (Bus Stop, Railway Station, Water Way)	Approach to village	Nearest town and distance (in kms.)	Power supply	Land Use (i.e. area under different types of land use in hectares rounded upto two decimal places)				
				Forest	Irrigated by source	Un irrigated	Culturable waste (including gauchar & groves)	Area not available for cultivation
10	11	12	13	14	15	16	17	18
TALUK (PART)								
-(-5)	KR	Arantangi (24)	ED	—	T(107.47),TK(107.47)	1.22	32.41	150.13
				Uninhabited				
-(-5)	KR	Arantangi (29)	ED	—	T(25.14),TK(25.14)	—	0.41	53.99
-(-5)	KR	Arantangi (29)	ED	31.26	T(62.55),TK(62.55)	1.73	4.59	98.58
BS	PR	Arantangi (25)	ED	25.18	T(516.27),TK(516.27)	8.23	4.00	760.17
-(-5)	KR	Arantangi (25)	ED	—	T(775.36),TK(775.36)	190.06	15.30	1338.69
-(-5)	KR	Arantangi (27)	ED	—	T(85.49),TK(85.49)	—	—	185.77
BS	PR	Arantangi (29)	ED	—	T(239.85),TK(239.85)	2.38	68.38	393.05
BS	PR	Arantangi (26)	ED	—	T(302.14),TK(302.14)	9.48	9.48	524.92
—	—	—	—	—	—	—	—	—
BS	KR	Arantangi (35)	ED	—	T(169.50),TK(169.50)	27.10	—	219.63
-(-5)	PR	Arantangi (32)	ED	—	T(142.50),TK(142.50)	67.75	—	309.47
BS	PR	Arantangi (16)	ED	—	T(111.23),TK(111.23)	16.64	14.03	195.00
-(-5)	KR	Arantangi (33)	ED	—	T(121.46),TK(121.46)	100.21	0.56	693.98
BS	PR	Arantangi (29)	ED	—	T(480.78),TK(480.78)	10.40	131.66	411.86
-(-5)	KR	Arantangi (32)	ED	—	T(131.53),TK(131.53)	3.52	8.07	363.27
BS	PR	Arantangi (40)	ED	—	T(461.63),TK(461.63)	19.57	69.10	505.77
-(-5)	KR	Arantangi (35)	ED	—	T(126.59),TK(126.59)	2.00	50.94	225.17
-(-5)	KR	Arantangi (32)	ED	—	T(365.13),TK(365.13)	29.69	129.89	913.53
-(-5)	KR	Arantangi (40)	ED	—	T(56.37),TK(56.37)	—	—	83.00

VILLAGE AMENITIES

Avadaiyarkovil

Location Code no.	Name of village	Total area of the village (in hects.)	Total population and No. of households	Amenities available (if not available within the village, a dash (-) is shown in the column and next to it in brackets the distance in broad ranges viz. -5 kms., 5-10 kms. and 10+ kms. of the nearest place where the facility is available is given.)				
				Educational	Medical	Drinking water (potable)	Post and tele-graph	Day or days of market/ hat, if any
1	2	3	4	5	6	7	8	9
								AVADAIYARKOVIL
1320	Senganam	486.73	678 (154)	P(1)	-(-5)	T,TK	-(-5)	-(-5)
1330	Tennamarai	642.10	340 (77)	P(2)	-(-5)	T,TK	-(-5)	-(-5)
1340	Kulattur	182.17	654 (148)	-(-5)	-(-5)	T	-(-5)	-(-5)
1350	Tiyattur	557.62	534 (109)	P(1)	-(5-10)	T	PO,Phone	-(-5)
1360	Velivayal	297.30	791 (190)	P(1)	-(-5)	T	-(-5)	-(-5)
1370	Alattur	578.03	1187 (277)	P(1)	-(-5)	T	-(-5)	-(-5)
1380	Mimisal Chatral Pattinam	124.74	1875 (430)	P(1),M(1),H(1)	-(-5)	T,F	-(-5)	DAILY
1390	Palangulam	432.92	678 (147)	P(1)	-(-5)	W,TK,S	PO	-(10+)
1400	Kadavakottai	753.40	783 (169)	P(1)	-(5-10)	T,TK	-(-5)	(5-10)
1410	Ramachandrapuram	10.63		——Uninhabited——				
1420	Paraiyattur	1110.08	1604 (338)	P(3)	-(-5)	T	-(-5)	-(-5)
1430	Kannamangalam	93.65	116 (41)	P(1)	-(-5)	T,W	-(-5)	-(-5)
1440	Thiruppunavasal	1354.00	2587 (659)	P(4),M(1),H(1)	PHC(1),O(2)	T,W,HP	PO,Phone	-(10+)
1450	Sirukadavakkottais	229.58	200 (44)	P(1)	-(5-10)	T,F	-(-5)	-(5-10)
1460	Veezhiman	199.52	261 (51)	-(-5)	-(5-10)	TK,F	-(-5)	-(5-10)
AVADAIYARKOVIL C.D. BLOCK TOTAL		**41167.84**	**72954 (15476)**	**P(84) M(13),H(7),**	**H(1),MCW(4), MH(1),PHC(2), D(3),RP(3), O(8)**			

DIRECTORY AND LAND USE

C.D. Block (Contd.)

Communications (Bus Stop, Railway Station, Water Way)	Approach to village	Nearest town and distance (in kms.)	Power supply	Land Use (i.e. area under different types of land use in hectares rounded upto two decimal places)				
				Forest	Irrigated by source	Un irrigated	Culturable waste (including gauchar & groves)	Area not available for cultivation
10	11	12	13	14	15	16	17	18
TALUK (PART)								
BS	PR	Arantangi (38)	ED	—	T(147.22),TK(147.22)	23.75	22.84	292.92
-(-5)	KR	Arantangi (37)	ED	—	T(150.87),TK(150.87)	32.25	33.50	425.48
-(-5)	KR	Arantangi (6)	ED	—	T(55.79),TK(55.79)	2.97	6.59	116.82
BS	PR	Arantangi (30)	ED	5.86	T(211.64),TK(211.64)	2.08	25.88	312.16
BS	KR	Arantangi (35)	ED	—	T(127.92),TK(127.92)	0.67	164.83	3.88
-(-5)	PR	Arantangi (35)	ED	—	T(222.04),TK(222.04)	9.13	225.44	121.42
-(-5)	PR	Arantangi (35)	ED	—	—	20.81	97.80	6.13
-(-5)	PR	Arantangi (24)	ED	—	T(160.09),TK(160.09)	—	4.66	268.17
-(-5)	KR	Arantangi (37)	ED	—	T(274.69),TK(274.69)	332.53	39.48	106.70
				——Uninhabited——				
BS	PR	Arantangi (40)	EA	—	T(267.12),TK(267.12)	287.13	182.50	373.33
-(-5)	KR	Arantangi (40)	EA	—	T(14.11),TK(14.11)	35.49	12.36	31.69
BS	PR	Arantangi (42)	ED	22.00	T(381.00),TK(381.00)	72.00	166.00	713.00
-(-5)	KR	Arantangi (24)	ED	—	T(84.76),TK(84.76)	14.82	1.18	128.82
BS	KR	Arantangi (39)	ED	—	T(37.32),TK(37.32)	157.86	2.17	2.17
				153.77	**T(13987.26),GC(1675.69), TK(12311.57)**	**4057.54**	**2593.65**	**20190.93**

ANNEXURE - I

DETAILS OF C.D.BLOCKS INCLUDED UNDER VARIOUS TALUKS

Sl.No.	Name of Taluk	Name of C.D.Block	Code No. of C.D.Block
1.	Kulattur	Kunnandarkoil Annavasal Viralimalai	0010 0020 0030
2.	Gandarvakottai	Gandarvakottai Pudukkottai (Part)	0040 0050
3.	Pudukkottai	Pudukkottai (Part)	0050
4.	Alangudi	Thiruvarangulam Karambakudi	0060 0070
5.	Tirumayam	Tirumayam Ponnamaravati Arimalam (Part)	0080 0090 0100
6.	Arantangi	Arantangi (Part) Manalmelkudi (Part) Avadaiyarkovil (Part)	0110 0120 0130
7.	Avadaiyarkovil	Arimalam (Part) Arantangi (Part) Manalmelkudi (Part) Avadaiyarkovil (Part)	0100 0110 0120 0130

APPENDIX - I

C.D. BLOCKWISE ABSTRACT OF EDUCATIONAL, MEDICAL AND OTHER AMENITIES

Sl. No.	Name of C.D. Block	Educational																
		Primary School		Middle School		Matriculation Secondary School		Higher Secondary/ P.U.C./Intermediate/ Junior College		College (Graduate and above)		Adult literacy class/ centres		Others		Villages with no educational facilities
		Villages	Institutions	Villages	Institutions	Villages	Institutions	Villages	Institutions	Villages	Institutions	Villages	Institutions	Villages	Institutions	
								9	10	11	12	13	14	15	16	17
1	Kunnandarkoil	45	79	8	9	3	3	—	—	—	—	45	89	—	—	4
2	Annavasal	56	101	12	13	3	3	2	2	—	—	56	105	—	—	1
3	Viralimalai	51	97	12	12	4	4	—	—	—	—	51	104	—	—	3
4	Gandarvakottai	34	54	9	10	1	2	1	1	—	—	—	—	1	1	1
5	Pudukkottai	31	70	13	14	5	5	—	—	—	—	—	—	1	1	8
6	Thiruvarankulam	62	121	26	28	9	9	1	1	—	—	—	—	1	1	9
7	Karambakudi	48	101	13	16	4	4	1	1	—	—	—	—	—	—	1
8	Tirumayam	37	70	14	15	6	6	2	2	—	—	—	—	1	1	7
9	Ponnamaravati	46	88	15	16	8	8	2	2	1	1	—	—	—	—	3
10	Arimalam	36	68	12	12	5	5	1	1	—	—	—	—	—	—	17
11	Arantangi	72	114	25	28	8	8	2	2	—	—	—	—	—	—	19
12	Manalmelkudi	45	56	12	13	6	7	—	—	—	—	—	—	—	—	27
13	Avadaiyarkovil	58	84	11	13	7	7	—	—	—	—	—	—	—	—	24
	Total	**621**	**1103**	**182**	**199**	**69**	**71**	**12**	**12**	**1**	**1**	**152**	**298**	**4**	**4**	**124**

APPENDIX - I

C.D. BLOCKWISE ABSTRACT OF EDUCATIONAL, MEDICAL AND OTHER AMENITIES

| Sl. No. | Name of C.D. Block | Medical | | |

APPENDIX - I

C.D. BLOCKWISE ABSTRACT OF EDUCATIONAL, MEDICAL AND OTHER AMENITIES

Sl. No.	Name of C.D. Block	Drinking Water							
		Tap	Well	Tank	Tube well	River	Fountain	Canal	Others
1	2	35	36	37	38	39	40	41	42
1	Kunnandarkoil	2	43	33	8	—	—	—	—
2	Annavasal	7	50	41	6	—	—	—	—
3	Viralimalai	18	46	23	9	—	—	—	—
4	Gandarvakottai	2	32	7	5	—	—	—	2
5	Pudukkottai	19	25	11	1	—	—	—	—
6	Thiruvarankulam	5	70	—	6	—	—	—	—
7	Karambakudi	14	47	—	4	1	—	—	—
8	Tirumayam	5	39	24	6	—	—	—	—
9	Ponnamaravati	8	42	45	6	—	—	—	—
10	Arimalam	7	33	31	3	—	—	—	8
11	Arantangi	53	59	29	1	9	—	—	1
12	Manalmelkudi	45	21	48	—	13	2	—	7
13	Avadaiyarkovil	49	24	49	—	12	3	—	7
	Total	**234**	**531**	**341**	**55**	**35**	**5**	**—**	**25**

Sl. No.	Name of C.D. Block	More than one source	Villages with no drinking water facility of any type	Post and Telegraph							Communications			Power Supply	
				P.O.	T.O.	P.T.O.	P.O. & Phone	T.O. & Phone	P.T.O. & Phone	Phone	Bus Stop	Railway Station	Navigable waterway	Available	Not available
1	2	43	44	45	46	47	48	49	50	51	52	53	54	55	56
1	Kunnandarkoil	49	—	7	—	—	11	—	1	—	28	—	—	49	—
2	Annavasal	57	—	14	—	—	11	—	2	—	40	1	—	57	—
3	Viralimalai	54	—	10	—	—	10	—	1	—	34	1	—	54	—
4	Gandarvakottai	35	—	14	—	1	1	—	—	—	16	—	—	35	—
5	Pudukkottai	39	—	9	—	—	5	—	1	—	32	2	—	39	—
6	Thiruvarankulam	71	—	20	—	—	9	—	2	2	50	—	—	71	—
7	Karambakudi	49	—	12	—	—	3	—	1	—	17	—	—	49	—
8	Tirumayam	44	—	16	—	1	1	—	2	—	24	1	—	44	—
9	Ponnamaravati	49	—	19	—	—	3	—	3	—	27	—	—	49	—
10	Arimalam	53	—	16	—	2	3	—	1	—	30	—	—	53	—
11	Arantangi	91	—	31	—	—	1	—	1	—	66	—	—	91	—
12	Manalmelkudi	72	—	12	—	2	4	—	1	—	33	—	—	72	—
13	Avadaiyarkovil	82	—	13	—	1	3	—	1	—	30	—	—	82	—
	Total	**745**	**—**	**193**	**—**	**7**	**65**	**—**	**17**	**2**	**427**	**5**	**—**	**745**	**—**

APPENDIX - II

LAND UTILISATION DATA IN RESPECT OF NON-MUNICIPAL TOWNS (CENSUS TOWNS)

Sl. No.	Name of Town and C.D. Block (within brackets)	Land use (i.e. area under different types of land use in hectares rounded upto two decimal places)					
		Total area	Forest	Irrigated by source	Un-irrigated	Culturable Waste (including gauchar & groves)	Area not available for cultivation
1	2	3	4	5	6	7	8
1	Kiranur (Kunnandarkoil)	837.00	—	98.00	—	14.00	725.00
2	Iluppur (Annavasal)	1013.00	—	180.00	509.00	11.00	313.00
3	Pudukkottai (Pudukkottai)	773.00	—	103.00	79.00	47.00	544.00
4	Alangudi (Thiruvarankulam)	250.00	—	64.00	26.00	58.00	102.00
5	Ponnamaravati (Ponnamaravati)	860.00	—	88.00	11.00	49.00	712.00
6	Kadiapatti (Arimalam)	916.00	10.00	73.00	7.00	149.00	677.00
7	Alagapuri (Tirumayam)	416.00	—	90.00	3.00	176.00	147.00

APPENDIX - III

C.D.BLOCKWISE LIST OF VILLAGES, WHERE NO AMENITIES ARE AVAILABLE

Sl.No.	Name of C.D.Block	L.C.No.	Name of Villages
1	2	3	4
	Nil		

APPENDIX - IV

LIST OF VILLAGES ACCORDING TO THE PROPORTION OF SCHEDULED CASTES AND SCHEDULED TRIBES TO THE TOTAL POPULATION BY RANGES

A-SCHEDULED CASTES

Ranges of Scheduled Caste Population (Percentage)											
0 – 5 *		6 – 10		11 – 15		16 – 20		21 – 30		31+	
L.C. No.	Name of Village	L.C. No.	Name of Village	L.C. No.	Name of Village	L.C. No.	Name of Village	L.C. No.	Name of Village	L.C. No.	Name of Village
1	2	3	4	5	6	7	8	9	10	11	12
Taluk 1. Kulattur										**1. Kunnandarkoil C.D. Block**	
28	Puliyur	17	Chettypatti	18	Mellaipillaiyarpatti	22	Killukottai	67	Kunnandarkoil	23	Ulagangattanpatti
80	Lekkanapatti	20	Sengulur	19	Kannangudi	24	Killukulavoipatti	78	Odukker	74	Kadambavayal
105	Uppiliyakkudi	25	Rakkadanpatti	26	T.Kilayur	60	Melapuduvayal	101	Terumgudipatti	106	Valamangalam
		66	Udayalipatti	27	Visalur	63	Marudhur	113	Uthchanai	114	Thenangudi
		72	Killanur	61	Kiranoor	70	Vadhunakottai	117	Vathanakurichi		
		75	Mangadevanpatti	64	Valiampatti	71	Perambur				
		79	Vadugappatti	65	Oduvanpatti	76	Brihadhambalpuram				
		81	Padipatti	68	Thennavoor	77	Kolathur				
				69	Minnathur	108	Senaiyakkudi				
				73	Veerakkudi	110	Sathinipatti				
				102	Tayinipatti						
				107	Seemanur						
				109	Andakkulam						
				112	Siranganpatti						
				115	Muttanpatti						

* This excludes villages with no SC Population

APPENDIX - IV (Contd.)

A-SCHEDULED CASTES

Ranges of Scheduled Caste Population (Percentage)											
0 – 5 *		6 – 10		11 – 15		16 – 20		21 – 30		31+	
L.C. No.	Name of Village	L.C. No.	Name of Village	L.C. No.	Name of Village	L.C. No.	Name of Village	L.C. No.	Name of Village	L.C. No.	Name of Village
1	2	3	4	5	6	7	8	9	10	11	12
Taluk 1. Kulattur										**2. Annavasal C.D. Block**	
125	Irambali	96	Vullanjar	97	Vettukkadu	55	Kattagudi	87	Kothirapatti	39	Tirunallur
144	Panangudi	99	Kilakkurichi	98	Rapoosal	86	Eswarankoil	100	Vilattuppatti	84	Irundirapatti
158	Perumanadu	128	Veerapatti	104	Annachatiram	95	Pungitupatti	103	Narthamalai	94	Ennai
		140	Perambur	120	Vengavayal	119	Muthukkadu	118	Tudaiyur	121	Pongudi
		157	Agingudi	139	Mambatti	159	Sundharappatti	122	Vellanur	124	Satyamangalam
				142	pudur	160	Kurkkappatti	123	Melur	126	Sithanavasal
				143	Tachampatti			127	Annavasal	129	Kadambarayapatti
								131	Alathur	130	Edayapatti
								132	Talinji	133	Kaduvanpatti
								135	Peyal	134	Gudalur
								137	Pinnangudi	136	Vanarappatti
								138	Kilikkudi	147	Thiruthangavasal
								145	Madiyanalur	148	Perunjirai
								146	Panampatti	150	Mangudi
								149	Ariyur	154	Visaloor
								151	Vayalogam	155	Polvayal
								153	Kudumiyarmalai	156	Marayappatti

* This excludes villages with no SC Population

APPENDIX - IV

LIST OF VILLAGES ACCORDING TO THE PROPORTION OF SCHEDULED CASTES AND SCHEDULED TRIBES TO THE TOTAL POPULATION BY RANGES

A-SCHEDULED CASTES

Ranges of Scheduled Caste Population (Percentage)											
	0 – 5 *		6 – 10		11 – 15		16 – 20		21 – 30		31+
L.C. No.	Name of Village	L.C. No.	Name of Village	L.C. No.	Name of Village	L.C. No.	Name of Village	L.C. No.	Name of Village	L.C. No.	Name of Village
1	2	3	4	5	6	7	8	9	10	11	12
Taluk 1. Kulattur										**3. Viralimalai C.D. Block**	
6	Melapachchakudi	2	Vittanpatti	8	Kunnathur	10	Amburapatti	14	Mayur	4	Poruvai
7	Kumarapatti	3	Kalkudi	11	Sengalakudi	13	Kumaramangalam	35	Nerpalani	9	Madaganipatti
32	Palandanpatti	5	Buthakudi	16	Lakshmanapatti	34	Vennari	38	Suriyur	42	Akkalaykanpatti
36	Alangudi	12	Singathakurichi	33	Kalamavur	37	Perambur	51	Poyyamani	43	Velur
90	Kasavanur	15	Mandaiyur	40	Mullaiyur	48	Nombanpatti	53	Viralur	44	Vadugapatti
		41	Kathalur	45	Viralimalai	57	Pakkudi	82	Mangupatti	88	Jennanbadi
		46	Meppudakudi	47	Vandairaganpatti	58	Marudhampatti	83	Paiyur	93	Jeravur
				49	Rasalipatti	85	Tannangudi	89	Kodumbalur		
				50	Virudapatti			92	Meenaveli		
				52	Thenkaithiraipatti						
				54	Rajagiri						
				56	Konguttippatti						
				59	Vilappatti						
				91	Agarapatti						

* This excludes villages with no SC Population

APPENDIX - IV (Contd.)

A-SCHEDULED CASTES

Ranges of Scheduled Caste Population (Percentage)											
	0 – 5 *		6 – 10		11 – 15		16 – 20		21 – 30		31+
L.C. No.	Name of Village	L.C. No.	Name of Village	L.C. No.	Name of Village	L.C. No.	Name of Village	L.C. No.	Name of Village	L.C. No.	Name of Village
1	2	3	4	5	6	7	8	9	10	11	12
Taluk 2. Gandarvakottai										**4. Gandarvakottai C.D. Block**	
31	Neppugai		nil	11	Ariyanaipatti	10	Meyakadipatti	1	Malayapatti	3	Viralippatti
35	Andanur					15	Aravampatti	2	Nadiyur	4	Tachankurichi
						16	Kovilur	5	Kurumpundi	9	Vadugappatti
						21	Kulathur	6	Manjapettai	13	Pudunagar
						30	Sundampatti	7	Komapuram	17	Pisannathur
						34	Vellalavidudhi	8	Manganoor	20	Seviorkudikadu
								12	Ponakulam	22	Nadupatti
								14	Palayagandharva kottai	23	Nambrampatti
								18	Veeradipatti	24	Periyakottai
								19	Mudukulam	26	Mattangal
								25	Pudupatti	27	Kattunaval
								32	Senganvidudhi	33	Kallakottai
								36	Athangaraividudhi		
								37	Thuvar		

* This excludes villages with no SC Population

APPENDIX - IV (Contd.)
A-SCHEDULED CASTES

Ranges of Scheduled Caste Population (Percentage)											
	0 – 5 *		6 – 10		11 – 15		16 – 20		21 – 30		31+
L.C. No.	Name of Village	L.C. No.	Name of Village	L.C. No.	Name of Village	L.C. No.	Name of Village	L.C. No.	Name of Village	L.C. No.	Name of Village
1	2	3	4	5	6	7	8	9	10	11	12
Taluk 2 Gandarvakottai									**5. Pudukkottai (part) C.D. Block**		
	Nil		Nil		Nil	29	Sothupalai	28	Valavampatti		Nil
Taluk 3. Pudukkottai									**5. Pudukkottai (part) C.D. Block**		
	Nil	26	Varappur	15	Adnakottai	8	Thennathirayampatti	2	Sembattur	3	Pudhampur
		34	Vadavalam	25	Kulavankadu	9	Vagavasal	12	Mullur	5	Kunichipatti
				29	Mukkanpatti	11	Ayyavayal	16	Sokkanadhapatti	6	Kadayapatti
				31	Perungoundanvidudhi	13	Mangalathupatti	17	Kallukaranpatti	19	Thondamanrani
				36	Nathampannai	14	Perungalur	18	Ganapattipuram	37	Sellugudi
								20	Vannarapatti	38	Purakuramadham pannai
								21	Kuppayampatti	39	Kavinadu west
								23	Nemmelipatti	40	Kavinadu east
								27	Manaviduthi		
								28	Semmattividudhi		
								30	Kulavaipatti		
								32	Ichadi		
								41	Thirumalarayansamudram		

* This includes villages with no SC Population

APPENDIX - IV (Contd.)
A-SCHEDULED CASTES

Ranges of Scheduled Caste Population (Percentage)											
	0 – 5 *		6 – 10		11 – 15		16 – 20		21 – 30		31+
L.C. No.	Name of Village	L.C. No.	Name of Village	L.C. No.	Name of Village	L.C. No.	Name of Village	L.C. No.	Name of Village	L.C. No.	Name of Village
1	2	3	4	5	6	7	8	9	10	11	12
Taluk 4. Alangudi									**6. Thiruvarankulam C.D. Block**		
57	Vadakadu	71	Seriyalur Zamin	48	Kilapattinarasinga mangalam	52	Kulandaivinayagar kottai	49	Pachikkottai	88	Ayipatti
65	Anavayal II Bit	80	Mangadu	55	Malathur	56	Keelathur	53	Pudukkottaividudhi	89	Kovilurdevas thanam
67	Polichangadu	85	Pallathividudhi	58	Pullanvidudhi	76	Kukamangalam north	54	Melpattorasinga puram	99	Vijayaragunadha puram
70	Seriyalur Inam	91	Kothakkottai	59	Neduvasal west	78	Sendankudi	87	Kuppakudi	100	Settivayal
73	Keeramangulam south	107	Nambukuli	61	Neduvasal east	79	Nagaram	103	Vandakottai	104	Vullathirakottai
74	Pannankulam	115	Vennavalkudi	66	Lakshminarasimha puram	92	Manjanvidudhi	106	Kaniyapatti	105	Kalangudi
77	Kothamangalam south	116	Aragapatti	72	Keeramangalam north	97	Thirukattalai	111	Muthupattinam	110	Palaiyur
81	Kothamangalam north			75	Kulamangalam south	101	Puravasagudi	117	Kilayur	121	Isugupatti
83	Suranvidudhi			82	Alaangudu	102	Maniambalam	118	Sendakudi		
90	Kovilur			84	Kallangudi	109	Katha kurichi				
93	Kayampatti			86	Pathampatti	112	Kulavaipatti				
96	Thiruvarankulam			94	Veepangudi	113	Dakshinapuram				
108	Gudalur			98	Kaikurichi						
				114	Vangatakulam						
				119	Malakudi						
				120	Kothamangalam						

* This excludes villages with no SC population

APPENDIX - IV (Contd.)
A-SCHEDULED CASTES

Ranges of Scheduled Caste Population (Percentage)

	0 – 5 *		6 – 10		11 – 15		16 – 20		21 – 30		31+
L.C. No.	Name of Village	L.C. No.	Name of Village	L.C. No.	Name of Village	L.C. No.	Name of Village	L.C. No.	Name of Village	L.C. No.	Name of Village
1	2	3	4	5	6	7	8	9	10	11	12
Taluk	**4. Alangudi**										**7. Karambakudi C.D. Block**
17	Bhandhuvaviduthi	3	Kilangadu	2	Kirathur	9	Puduvidudhi	7	Pappapatti	1	Tattamanipatti
		4	Mudalipatti	43	Adiramvidudhi	26	Karambakudi	8	Regunadhapuram	5	Sengamedu
		41	Valagoundanvidudhi	51	Kalabam	29	Thirumananperi	13	Kaliyaranvidudhi	10	Reyadipatu
		42	Vellalavidudhi			36	Vankkankadu	14	Kattathi	12	Odappavidudhi
		45	M.Therkutheru			38	Marthankonvidudhi	16	Vandanvidudhi	15	Sengamohan vidudhi
		47	Ponnanviduthi			44	Malaiyur	24	Kulanthuranpatti	18	Maruthankon vidudhi
								27	Pallavarayanpatti	19	Mailankonipatti
								30	Pattathikadu	20	karumbavidudhi
								34	K. Therkutheru	21	Andukoil
								39	Karupattipatti	22	Pilaviduthy
								46	Theethanipatti	23	Thetanvidudhi
								50	Mangottai	25	Ragianvidudhi
								122	Mullankurichi south	28	Elaikadividuthy
										31	Kurumbivayal
										33	Kilatheru
										35	Vadatheru
										37	Mullikurichi
										40	Ayipatti

* This excludes villages with no SC Population

APPENDIX - IV (Contd.)
A-SCHEDULED CASTES

Ranges of Scheduled Caste Population (Percentage)

	0 – 5 *		6 – 10		11 – 15		16 – 20		21 – 30		31+
L.C. No.	Name of Village	L.C. No.	Name of Village	L.C. No.	Name of Village	L.C. No.	Name of Village	L.C. No.	Name of Village	L.C. No.	Name of Village
1	2	3	4	5	6	7	8	9	10	11	12
Taluk	**5. Tirumayam**										**8. Tirumayam C.D. Block**
32	Mallangudi	36	Pilakudipatti	37	Kottur	31	Kumanangudi	33	Peraiyur	30	Rarapuram
67	Pilivalam	55	Athur	57	Lembalakudi	40	Kulipirai	34	Arasandampatti	35	Kadambavayal
105	Sirathakudi	83	Alavayal	78	Ragiam	79	Thuruvasapuram	38	Kulamangalam	65	Kottaiyur
		104	Manjinipatti	80	Kannanur II Bit	103	Neivasal	39	Malappanaiyur	66	Chokkanadhapatty
		107	Vengalur	108	Konapattu			56	Virachilai I Bit	68	Enanappatti
		109	Adhanur	111	Aramanaipatti			69	Neikonam	70	Virachili II Bit
								71	Kannanur I Bit	82	Melur
								81	Perundurai	85	Elanjavur
								84	Thirumayam	97	Unaiyur
								100	Thilaiyanoor		
								110	Kulathupatti		

* This excludes villages with no SC population

APPENDIX - IV (Contd.)
A-SCHEDULED CASTES

Ranges of Scheduled Caste Population (Percentage)											
	0 – 5 *		6 – 10		11 – 15		16 – 20		21 – 30		31+
L.C. No.	Name of Village	L.C. No.	Name of Village	L.C. No.	Name of Village	L.C. No.	Name of Village	L.C. No.	Name of Village	L.C. No.	Name of Village
1	2	3	4	5	6	7	8	9	10	11	12
Taluk 5. Tirumayam									**9. Poonnamaravati C.D. Block**		
23	Semmalapatti	5	Melathaniam	8	Karamapatti	2	Usilampatti	1	Oliamangalam	3	Surapatti
		19	Nagarapatti	18	Maravamadurai	10	Seranur	6	Keelathaniam	7	Kalandaipatti
		21	Ammankurichi	45	Semboodhy	11	Nallur	14	Karaiyur	12	Nerinjikudi
		29	Sithur	52	Melamelanilai	16	Avampatti	22	Edayathur	13	Vellakudi I Bit
		44	Mathiyanii	72	Ponnamaravathi east	20	Kallampatti	41	Velakurichi	25	Sathanur
		48	Alavayal	75	Varpattu	24	Thenur	43	Sundaram	27	Neiveli
		49	Kanniyamadam	76	Keelakurichipatti	26	Arasamalai	54	Sevalur	28	Koodalur
		51	Moolangudi			46	Kannaiyur	73	Ponnamaravadhi west	42	Koranur
		74	R. Palakrichy			53	Nekkinipatti			50	Thuthur
		77	Thirukalambur								

* This includes villages with no SC Population

APPENDIX - IV (Contd.)
A-SCHEDULED CASTES

Ranges of Scheduled Caste Population (Percentage)											
	0 – 5 *		6 – 10		11 – 15		16 – 20		21 – 30		31+
L.C. No.	Name of Village	L.C. No.	Name of Village	L.C. No.	Name of Village	L.C. No.	Name of Village	L.C. No.	Name of Village	L.C. No.	Name of Village
1	2	3	4	5	6	7	8	9	10	11	12
Taluk 5. Tirumayam									**10. Arimalam (Part) C.D. Block**		
114	Kumanangudi	58	Thekkathur	63	Sirayampatti	62	Miratturulai	60	Perungudi	61	Poovampatti
122	Kaikulanvayal	89	Arimalam	113	Melnilaivayal	115	Thuraiyur	87	Sengirai	91	Samandavayal
128	Valanmanicam	94	Kelapannaiyur	116	Karamangalam			93	Samudram	129	Edaiyavayal
		112	Nedungudi	120	Nallambalsamudram			95	Panangudi		
		119	K.Rayapuram					96	Kannankarakudi		
		121	Pillaiyavayal					118	Pudumilavayal		
		123	Agarayal								
		127	Kelavayal								
Taluk 7. Avadaiyarkovil									**10. Arimalam (Part) C.D. Block**		
51	Nemmilikkadu										
			Nil		Nil	70	Kurungalur	75	Thirapidingi	17	Thommakudi
								78	Embal	20	Vellalavagal
										23	Arasurmadhagoor
										69	Irumbanadu
										72	Seppavayal
										73	Madagam
										74	Itcchikottai
										76	Erangam
										77	Janikadu

* This includes villages with no SC Population

APPENDIX - IV (Contd.)
A-SCHEDULED CASTES

Ranges of Scheduled Caste Population (Percentage)

0 – 5 *		6 – 10		11 – 15		16 – 20		21 – 30		31+	
L.C. No.	Name of Village	L.C. No.	Name of Village	L.C. No.	Name of Village	L.C. No.	Name of Village	L.C. No.	Name of Village	L.C. No.	Name of Village
1	2	3	4	5	6	7	8	9	10	11	12
Taluk 6. Arantangi										**11. Arantangi (Part)C.D. Block**	
1	Maramadakki	4	Kurumbur	9	Tantani	39	Amarasimmandra puram	6	Sangamari	7	Narpavalakkudi
2	Thirunalur	11	Avanathamkottai	15	Neyvettulai	70	Vengur	46	Chidambarapuram	21	Ramasamipuram
3	Paravakottai	13	Puvattakudi	25	Mangudi	84	Enginivayal	52	Melpattu	34	Juttakudi
8	Chidambaravidudhi	19	Vembankudi	30	Kongudi	88	Attani	54	Urvani	53	Pallathivayal
10	Chettikadu	24	Vallavari	31	Alapirandam			58	Puduvakkottai	55	Alangudi
12	Erukkalakottai	26	Marudankudi	33	Retnakottai			65	Ammaji	56	Idaiyar
18	Melpanaikkadu	27	Rajendrapuram	44	Vijayapuram			73	Mannakudi	57	Kulathur
23	Ayangudi	28	Silathur	45	Subbraamaniapuram			90	Omakkavayal	61	Ulagalandarvayal
36	Arasarkolammelpatti	29	Aliyanilai	50	Kovilvayal			94	Kadichirankadu	66	Allaraimelvayal
51	Kummakkadu	32	Mukkudi	60	Kannamangadu					80	Nakkudi
74	Koohanur	35	Ettiyathali	64	Panjatti					91	Kalakkamangalam
76	Rayanvayal	37	Arasakulam	82	Kulakkudi						
78	Jedakki	38	Mangalanadu	99	Manavanallur						
79	Karavayal	41	Kodivayal								
85	Ekkaperumalur	49	Neymangalam								
97	Brahmanavayal	86	Adavikalabairavapuram								
100	Maivayal	89	Thiruvaippadi								

* This includes villages with no SC Population

APPENDIX - IV (Contd.)
A-SCHEDULED CASTES

Ranges of Scheduled Caste Population (Percentage)

0 – 5 *		6 – 10		11 – 15		16 – 20		21 – 30		31+	
L.C. No.	Name of Village	L.C. No.	Name of Village	L.C. No.	Name of Village	L.C. No.	Name of Village	L.C. No.	Name of Village	L.C. No.	Name of Village
1	2	3	4	5	6	7	8	9	10	11	12
Taluk 6. Arantangi										**12. Manalmelkudi (Part) C.D. Block**	
92	Kambarkovil	103	Idaiyathur	106	Kumbalam	116	Brahmanavayal	110	Thinaiyakudi	96	Kudaiyudathur
117	Gopalapuram	112	Nirvilankulam	109	Karakottai			115	Nilaiyur	107	Thirunallivayal
120	Pettivayal			118	Singavannam						

* This includes villages with no SC Population

APPENDIX - IV (Contd.)

Ranges of Scheduled Caste Population (Percentage)											
0 – 5 *		6 – 10		11 – 15		16 – 20		21 – 30		31+	
L.C. No.	Name of Village	L.C. No.	Name of Village	L.C. No.	Name of Village	L.C. No.	Name of Village	L.C. No.	Name of Village	L.C. No.	Name of Village
1	2	3	4	5	6	7	8	9	10	11	12
Taluk 5. Avadaiyarkoil									**12. Manalmelkudi (part) C.D. Block**		
52	Subbramanyapuram	56	Jandalai	36	Neikuppai	37	Minnameli	33	Perumarudur	44	Melastanam
55	Mumpalai	90	Sattiyadi	40	Sedadaivayal	39	Chellappankottai	38	Velursiruvarai	45	Kollitidal
93	Melveli	91	Rettaiyalani	50	Alanganvayal	47	Ravudanvayal	41	Ollanur	46	Nemmilivayal
119	Dharmarayanvayal	96	Vichchur	61	Karkamalam	89	Kolendiram	43	Idaiyathumangalam	48	Pallakudipitcha nendel
		98	Manamelkudi	62	Ko. Palangulam	123	Pilluvalasai	97	Mandargudi	49	Eradi
		100	Kodikulam	92	Karakathikkottai			101	Manjakkudi	53	Pillaiyartidal
		117	Palayalettivayal payachchi	121	Talikkottai			105	Kanadu	57	Kallakurichi
		120	Periyamadip-							58	Panavayal
										59	Vellur
										60	Manalur
										102	Vettivayal
										103	Mevanur ukkadai
										104	Kavanur

* This excludes villages with no SC population

APPENDIX - IV (Contd.)

Ranges of Scheduled Caste Population (Percentage)											
0 – 5 *		6 – 10		11 – 15		16 – 20		21 – 30		31+	
L.C. No.	Name of Village	L.C. No.	Name of Village	L.C. No.	Name of Village	L.C. No.	Name of Village	L.C. No.	Name of Village	L.C. No.	Name of Village
1	2	3	4	5	6	7	8	9	10	11	12
Taluk 5. Arantangi									**13. Avadaiyarkovil (Part) C.D. Block**		
	Nil	67	Kundagavayal		Nil	69	Sivandankadu	62	Veeramangalam	68	Kilcheri
						111	Pangayattankudi	63	Perunavalur	105	Munnadhanvayal
										113	Vettanur I & II
Taluk 7. Avadaiyarkovil									**13. Avadaiyarkovil (Part) C.D. Block**		
9	Kandaiyankottai	2	Puduvakkadu	1	Kidangivayal	4	Valayanvasal	65	Pallivayal	7	Esamangalam
11	Velivayal	8	Palavarasam	14	Kudikkadu	5	Muduvalaikudi	68	Okkur	29	Subbramaniya puram
34	Bhavaniyambal-puram	10	Kasavayal	15	Avadaiyarkovil	25	Piranrani	76	Punniyavayal	31	Sattukkudi
107	Kanur	108	Soundaranayagi	24	Elumuttimangalam	30	Pattumudaiyar	82	Kumulur	32	Kallakattan
110	Siruveli		puram	26	Sirumarudur	63	Veezhimangalam	113	Tanikkondam		
122	Nariyanendal	115	Ponvethi	87	Veliyathur	83	Narasingapuram	116	Jalanur	35	Puvalur
112	Kanur	81	Junjanur	64	Sattiyakkudi	128	Settiyadi	124	Velvarai	66	Alathivayal
135	Tiyattur	125	Nattaniperasakudi	123	Pilluvalasai	137	Alattur	130	Kalaham	67	Perumtamarai
138	Minisalcharna pattinam	127	Kathiramangalam	131	Kovinikidangu	140	Kadavakottai	132	Senganam	79	Sithakkur
		133	Jennamarai	142	Pannaiyattur			145	Sirukadavakottai	86	Amaradakki
		134	Kulattur	144	Thiruppunavasal					114	Kavadukudi
		136	Velivayal							126	Peranur
		139	Palangulam							129	Jiyyur

* This excludes villages with no SC population

APPENDIX - IV

LIST OF VILLAGES ACCORDING TO THE PROPORTION OF SCHEDULED CASTES AND SCHEDULED TRIBES TO THE TOTAL POPULATION BY RANGES

B-SCHEDULED TRIBES

	Ranges of Scheduled Tribe Population (Percentage)										
	0-5 *		6-15		16-25		26-35		36-50		51+
L.C. No.	Name of Village	L.C. No.	Name of Village	L.C. No.	Name of Village	L.C. No.	Name of Village	L.C. No.	Name of Village	L.C. No.	Name of Village
1	2	3	4	5	6	7	8	9	10	11	12
Taluk 1. Kulattur											**1. Kunnandarkoil C.D. Block**
61	Keeranur	–	–	–	–	–	–	–	–	–	–
77	Kulathur	–	–	–	–	–	–	–	–	–	–
105	Uppiliyakkud	–	–	–	–	–	–	–	–	–	–
112	Siranganpatti	–	–	–	–	–	–	–	–	–	–
Taluk 1. Kuluttur											**2. Annavasal C.D. Block**
–		–	–	–	–	–	–	–	–	–	–
Taluk 1. Kuluttur											**3. Viralimalai C.D. Block**
5	Butha Kudi	–	–	–	–	–	–	–	–	–	–
14	Mattur	–	–	–	–	–	–	–	–	–	–
16	Lakshmanpatti										

* This excludes villages with no ST population

APPENDIX - IV (Contd.)

B - SCHEDULED TRIBES

	Ranges of Scheduled Tribe Population (Percentage)										
	0-5 *		6-15		16-25		26-35		36-50		51+
L.C. No.	Name of Village	L.C. No.	Name of Village	L.C. No.	Name of Village	L.C. No.	Name of Village	L.C. No.	Name of Village	L.C. No.	Name of Village
1	2	3	4	5	6	7	8	9	10	11	12
Taluk 2. Gandarvakottai											**4. Gandarvakottai C.D. Block**
5	Karumpundi	–	–	–	–	–	–	–	–	–	–
16	Kovilur	–	–	–	–	–	–	–	–	–	–
33	Kallakottai	–	–	–	–	–	–	–	–	–	–
Taluk 2. Gandarvakottai											**5. Pudukkottai (part)C.D. Block**
–	–	–	–	–	–	–	–	–	–	–	–
Taluk 3. Pudukkottai											**5. Pudukkottai (part) C.D. Block**
36	Nathampanna	–	–	–	–	–	–	–	–	–	–
39	Kavinad (west)										

B-SCHEDULED TRIBES

		Ranges of Scheduled Tribe Population (Percentage)									
	0–5 *		6–15		16–25		26–35		36–50		51+
L.C. No.	Name of Village	L.C. No.	Name of Village	L.C. No.	Name of Village	L.C. No.	Name of Village	L.C. No.	Name of Village	L.C. No.	Name of Village
1	2	3	4	5	6	7	8	9	10	11	12
Taluk 4. Alangudi									**6. Thiruvanankulam C.D. Block**		
72	Keeramangalam (North)	–	–	–	–	–	–	–	–	–	–
84	Kallatangudi	–	–	–	–	–	–	–	–	–	–
97	Thirukattalai	–	–	–	–	–	–	–	–	–	–
Taluk 4. Alangudi									**7. Karambakudi C.D. Block**		
–	–	–	–	–	–	–	–	–	–	–	–
Taluk 5. Tirumayam									**8. Tirumayam C.D. Block**		
–	–	–	–	–	–	–	–	–	–	–	–

* This excludes villages with no ST population

APPENDIX - IV (Contd.)

B-SCHEDULED TRIBES

		Ranges of Scheduled Tribe Population (Percentage)									
	0–5 *		6–15		16–25		26–35		36–50		51+
L.C. No.	Name of Village	L.C. No.	Name of Village	L.C. No.	Name of Village	L.C. No.	Name of Village	L.C. No.	Name of Village	L.C. No.	Name of Village
1	2	3	4	5	6	7	8	9	10	11	12
Taluk 5. Tirumayam									**9. Ponnamaravati C.D. Block**		
12	Nerinjikudi	–	–	–	–	–	–	–	–	–	–
75	Varpatti										
Taluk 5. Tirumayam									**10. Arimalam (Part) C.D. Block**		
58	Thekkattur	–	–	–	–	–	–	–	–	–	–
128	Velarmanikam	–	–	–	–	–	–	–	–	–	–
Taluk : 7 Avadaiyarkovil									**10. Arimalam (Part) C.D. Block**		
–	–	–	–	–	–	–	–	–	–	–	–
Taluk : 6. Arantangi									**11. Arantangi (Part) C.D. Block**		
42	Chittakanni	–	–	–	–	–	–	–	–	–	–
44	Vijayapuram	–	–	–	–	–	–	–	–	–	–
Taluk : 7 Avadaiyarkovil									**11. Arantangi (Part) C.D. Block**		
–	–	–	–	–	–	–	–	–	–	–	–

* This excludes villages with no ST population

APPENDIX - IV (Contd.)

B-SCHEDULED TRIBES

Ranges of Scheduled Tribe Population (Percentage)											
	0–5 *		6–15		16–25		26–35		36–50		51+
L.C. No.	Name of Village	L.C. No.	Name of Village	L.C. No.	Name of Village	L.C. No.	Name of Village	L.C. No.	Name of Village	L.C. No.	Name of Village
1	2	3	4	5	6	7	8	9	10	11	12
Taluk 7. Avadaiyarkovil									**11. Arantangi (Part) C.D. Block**		
	–	–	–	–	–	–	–	–	–	–	– –
Taluk : 6 Arantangi									**12. Manalmelkudi (Part) C.D. Block**		
	–	–	–	–	–	–	–	–	–	–	– –
Taluk : 7 Avadaiyarkovil									**12. Manalmelkudi (Part) C.D. Block**		
49	Enadi	–	–	–	–	–	–	–	–	–	–
98	Manalmelkudi	–	–	–	–	–	–	–	–	–	–
Taluk : 5 Arantangi									**13. Avadaiyarkovil (Part) C.D. Block**		
	–	–	–	–	–	–	–	–	–	–	–
Taluk : 7. Avadaiyarkovil									**13. Avadaiyarkovil (Part) C.D. Block**		
24	Elunuttimangalam	–	–	–	–	–	–	–	–	–	–
112	Karur	–	–	–	–	–	–	–	–	–	–
122	Nariyanendal	–	–	–	–	–	–	–	–	–	–
125	Nattanipurasakludi	–	–	–	–	–	–	–	–	–	–

* This excludes villages with no ST population

SECTION - II

TOWN DIRECTORY

Note explaining the codes used in the Town Directory

Population		Class
1,00,000and above		I
50,000	- 99,999	II
20,000	- 49,999	III
10,000	- 19,999	IV
5,000	- 9,999	V
Below 5,000		VI

Civic administration status of the town

M.Corp — Municipal Corporation/Corporation
M — Municipality
TP — Town Panchayat
VP — Village Panchayat
TC — Town Committee/Town Area
CB — Cantonment Board/Cantonment

SC — Scheduled Castes
ST — Scheduled Tribes

Type of Road

PR — Pucca Road
KR — Katcha Road

System of Sewerage

S — Sewer
OSD — Open Surface Drains
BSD — Box Surface Drains
SD — Silk Drains
CD — Cesspool method
Pt — Pit System

Method of disposal of night soil

HL — Head Loads
B — Baskets
WB — Wheel Barrows
ST — Septic tank latrines
S — Sewerage

System of storage of water

OHT — Overhead tank
SR — Service reservoir
IG — River infiltration gallery
BWP — Borewell pumping system
PT — Pressure tank

Source of drinking water

TW — Tube well water/Hand pump
T — Tap
W — Well
TK — Tank

Medical facilities

H — Hospitals
D — Dispensary
HC — Health Centre
FC — Family Planning Centre
TB — T.B.Clinic
NH — Nurshing Home
O — Others
A — Ayurvedic
U — Urani
Hom — Homeopathic

Educational facilities

A — Arts only
S — Science only
AS — Arts and Science only
C — Commerce only
AC — Arts and Commerce only
ASC — Combined for all categories Art Science and Commerce
L — Law

Recognised shorthand, typewriting and other vocational Institutions

SH — Shorthand
Type — Typewriting
Sh.Type— Shorthand and Typewriting
O — Others

Public Libraries and reading rooms

PL — Public Libraries
RR — Reading Rooms

STATE MENT - I

STATUS AND GROWTH HISTORY

Sl. No.	Class, name and civic administration status of town	Location Code No.	Name of Taluk/ Tehsil/Police Station	Name of C.D. Block	Area (in sq. kms.)	Number of households including houseless households (in 1991 Census)	1901	1911	1921	1931	1941	1951	1961	1971	1981	1991	Density (1991 Census)	Sex Ratio 1971	Sex Ratio 1981	Sex Ratio 1991
1	2	3	4	5	6	7	8	9	10	11	12	13	14	15	16	17	18	19	20	21
1	VI Alagapuri (VP)	VIII	Tirumayam	Tirumayam	4.16	975	—	—	—	2,835	3,430 (+21.42)	2,625 (+23.41)	3,077 (+17.22)	3,281 (+6.63)	3,055 (-6.89)	4,026 (+31.78)	968	1,126	1,078	1,017
2	IV Alangudi (TP)	V	Alangudi	Tiruvarankulam	2.55	2,203	—	—	—	2,373	2,959 (+24.69)	Declassified	5,304	6,728 (+26.85)	8,634 (+28.33)	10,882 (+26.04)	4,267	957	999	998
3	III Arantangi (M)	IX	Arantangi	—	7.30	6,230	—	—	—	—	—	8,219	10,258 (+24.81)	16,350 (+59.39)	23,227 (+42.06)	30,327 (+30.57)	4,154	962	965	996
4	IV Iluppur (TP)	II	Kulattur	Annavasal	10.13	2,161	—	—	—	—	—	—	—	7,222	8,679 (+20.17)	10,795 (+24.38)	1,066	993	995	1,024
5	VI Kadiapatti (VP)	VII	Tirumayam	Arimalam	9.16	1,059	—	—	—	6,095	6,045 (-0.82)	3,963 (-34.44)	3,828 (-3.41)	4,250 (+11.02)	4,028 (-5.22)	4,494 (+11.57)	491	1,123	1,112	1,043
6	V Kiranur (TP)	I	Kulattur	Kunnandarkoil	8.37	1,579	Notified as a town for the Ist time in 1981 Census								6,626	8,413 (+26.97)	1,005	—	936	1,004
7	IV Ponnamaravati (TP)	VI	Tirumayam	Ponnamaravati	8.60	2,797	—	—	—	10,659	11,829 (+10.98)	7,779 (-34.24)	9,027 (+16.04)	10,764 (+19.24)	11,467 (+6.53)	11,417 (-0.44)	1,328	1,121	1,075	1,067
8	IV Pudukkottai (VP)	III	Pudukkottai	Pudukkottai	7.73	2,354	Notified as a town for the first time in 1991 Census									11,091	1,435	—	—	977
9	II Pudukkottai (M)	IV	Pudukkottai	—	12.95	20,327	20,347	26,850 (+31.96)	26,101 (-2.79)	28,776 (+10.25)	34,188 (+18.81)	44,527 (+30.24)	50,488 (+13.39)	66,384 (+31.48)	87,952 (+32.49)	99,058 (+12.63)	7,649	957	962	974

STATE

PHYSICAL ASPECTS AND

MENT- II

LOCATION OF TOWNS, 1989

Sl. No.	Class and Name of Town	Physical aspects					Name of and road distance (in Kms.) from				
		Rainfall (in mm)	Temperature (in centigrade)		State Head Quarters	District Head Quarters	Revenue division/ Taluk Head Quarters	Nearest city with population of one lakh and more	Railway Station	Bus Route	Navigable river/ canal (if within 10 kms.)
			Maximum	Minimum							
1	2	3	4	5	6	7	8	9	10	11	12
1	VI Alagapuri	1035.0	39.2	20.8	Madras (392)	Pudukkottai (34)	Pudukkottai (34)/ Tirumayam (13)	Madurai (76)	Tirumayam (13)	Alagapuri (0)	—
2	IV Alangudi	1035.0	39.2	20.8	Madras (400)	Pudukkottai (20)	Pudukkottai (20)/ Alangudi (0)	Tiruchirappalli (80)	Pudukkottai (20)	Alangudi (0)	—
3	III Arantangi	1014.2	35.0	18.4	Madras (426)	Pudukkottai (35)	Arantangi (0)/ Arantangi (0)	Tiruchirappalli (85)	Arantangi (0)	Arantangi (0)	—
4	IV Ilupur	1035.0	39.2	20.8	Madras (345)	Pudukkottai (28)	Pudukkottai (28)/ Kiranur (22)	Tiruchirappalli (42)	Kiranur (22)	Iluppur (0)	—
5	VI Kadiapatti	1035.0	39.2	20.8	Madras (400)	Pudukkottai (25)	Pudukkottai (25)/ Tirumayam (5)	Tiruchirappalli (80)	Tirumayam (5)	Kadiapatti (0)	—
6	V Kiranur	1035.0	39.2	20.8	Madras (354)	Pudukkottai (24)	Pudukkottai (24)/ Kiranur (0)	Tiruchirappalli (32)	Kiranur (0)	Kiranur (0)	—
7	IV Ponnamaravati	1035.0	39.2	20.8	Madras (390)	Pudukkottai (40)	Pudukkottai (40)/ Tirumayam (32)	Tiruchirappalli (90)	Namanasamudram (32)	Ponnamaravati (0)	—
8	IV Pudukkottai	1035.0	39.2	20.8	Madras (389)	Pudukkottai (2)	Pudukkottai (2)/ Pudukkottai (2)	Tiruchirappalli (39)	Pudukkottai (2)	Pudukkottai (0)	—
9	II Pudukkottai	1035.0	39.2	20.8	Madras (389)	Pudukkottai (0)	Pudukkottai (0)/ Pudukkottai (0)	Tiruchirappalli (37)	Pudukkottai (0)	Pudukkottai (0)	—

STATE MENT - III

MUNICIPAL FINANCE, 1988-89

Sl. No.	Class and Name of Town	Civic administration status (in 1990)	Receipt (in Rs. '00)					Expenditure (in Rs. '00)								
			Receipt through taxes, etc.,	Revenue derived from municipal properties and power apart from taxation	Government grant	Loan	Advance	Other sources (specify)	Total Receipt	General administration	Public safety	Public health and convenience	Public works	Public institutions	Others (specify)	Total expenditure
1	2	3	4	5	6	7	8	9	10	11	12	13	14	15	16	17
1	VI Alagapuri	VP	350	—	—	—	81	269	700	15	43	146	10	51	100	365
2	IV Alangudi	TP	1,735	8,397	731	—	—	—	10,863	1,730	—	2,980	1,338	—	3,412	9,460
3	III Arantangi	M	12,690	7,240	1,050	3,230	1,850	29,480	55,540	4,920	3,550	12,650	3,020	6,670	21,340	52,150
4	IV Iluppur	TP	1,943	730	1,294	—	477	22	4,466	1,353	956	251	456	—	5,626	8,642
5	VI Kadiapatti	VP	1,050	960	3,280	—	720	640	6,650	3,160	1,230	4,750	700	—	—	9,840
6	V Kiranur	TP	1,642	3,921	—	—	2,555	—	8,118	1,409	957	172	6,985	—	—	9,523
7	IV Ponnamaravati	TP	1,672	1,813	3,762	2,000	550	—	9,797	2,567	2,800	2,229	2,560	—	—	10,156
8	IV Pudukkottai	VP	530	114	1,570	—	—	11	2,225	53	—	—	3,043	546	20	3,662
9	II Pudukkottai	M	46,155	6,441	332	—	16,233	85,786	1,54,947	22,366	—	45,640	13,310	5,041	80,578	1,66,935

STATE MENT - IV

CIVIC AND OTHER AMENITIES, 1989

Sl. No.	Class and name of Town	Civic administration status (in 1990)	Population	Scheduled Castes and Scheduled Tribes population	Road length (in Kms.)	System of sewerage	Number of latrines			Method of disposal of night soil	Protected water supply		Fire fighting service*	Electrification (Number of connections)				
							Water borne	Service	Others		Source of supply	System of storage with capacity in litres (in brackets)		Domestic	Industrial	Commercial	Road lightning (points)	Others
1	2	3	4	5	6	7	8	9	10	11	12	13	14	15	16	17	18	19
1	VI Alagapuri	VP	4,026	SC-192 ST—	PR (6.00) KR (2.00)	OSD	62	115	—	B,S	T	OHT (25,000)	Tirumayam (13 kms)	650	120	60	150	62
2	IV Alangudi	TP	10,882	SC-909 ST-47	PR (11.60) KR —	OSD	500	248	714	WB	W, T	OHT (20,000)	Yes	2,400	162	500	437	45
3	III Arantangi	M	30,327	SC-1,589 ST-156	PR (15.78) KR (14.71)	OSD	4,300	350	950	WB	T	OHT (8,00,000)	Yes	3,100	130	1,850	1,240	120
4	IV Iluppur	TP	10,795	SC-2,060 ST-4	PR (5.10) KR (15.30)	OSD	25	180	—	WB	T	OHT (24,000) BWP (50,000)	Yes	2,100	26	50	3	—
5	VI Kadiapatti	VP	4,494	SC-930 ST- —	PR (2.00) KR (11.60)	OSD	—	95	2	ST	T	OHT (25,000)	Tirymayam (5 kms)	677	23	150	2	
6	V Kiranur	TP	8,413	SC-855 ST-3	PR (2.50) KR (1.91)	OSD	105	110	—	WB, ST	W, T	OHT (32,000)	Yes	119	75	436		
7	IV Ponnamaravati	TP	11,417	SC-402 ST-4	PR (17.00) KR (0.40)	OSD	594	24	—	WB	T	OHT (50,000)	Yes	3,150	125	475	560	
8	IV Pudukkottai	VP	11,091	SC-524 ST- —	PR (8.00) KR —	OSD	—	—	1	WB	T	OHT (30,000)	Pudukkottai (2 kms)	3,210	155	474	426	
9	II Pudukkottai	M	99,058	SC-9,356 ST-139	PR (95.97) KR (10.00)	OSD, S	1,041	8,374	16	WB, ST	T	OHT (2,70,800) SR (68,10,000)	Yes	15,242	1,166	3,809	2,234	

* In case this service is not available in the town the name of the nearest place alongwith distance from the refferent where this service is available has been given.

STATE

CIVIC AND OTHER AMENITIES

Sl. No.	Class and Name of Town #	Name of Slum	Area of Slum (in sq. Kms.)	Population of Slum (Approximate)	Paved Roads (in Kms.)	System of Sewerage
1	2	3	4	5	6	7
1	II Pudukkottai	1 Adappan Vayal	1.20	1500	2.00	OSD
		2 Anna Nagar	0.25	800	0.40	OSD
		3 Bose Nagar	2.00	4500	2.50	—
		4 Gandhi Nagar	3.00	6000	3.50	OSD
		5 Kamarapuram	5.00	12000	9.00	OSD
		6 Machuvadi	0.75	1000	1.20	OSD
		7 Maharajapuram	0.80	600	0.80	OSD
		8 Mappilayarkulam	0.80	800	—	—
		9 Pichanthanpatti	1.50	2000	1.00	OSD
		10 Ponnappan Oorani	0.80	500	0.40	OSD
		11 Rajagopalapuram	1.00	800	0.80	—
		12 Thiruvalluvar Nagar	1.00	1200	1.50	OSD
		13 Thondaman Nagar	1.50	2500	0.50	—
		14 Usilankulam	0.75	1200	0.75	OSD
		15 Vattavatti	0.50	500	0.50	OSD
			20.85	**35900**		

For Class I and II Towns only

MENT - IV - A

IN NOTIFIED SLUMS, 1989

No. of Latrines Private				Method of disposal of night soil	No. of Tap points/ public hydrants installed for supply of protected water	Electrification (No. of Connections)		
Water Borne	Service	Others	Community			Domestic	Road lightning (Points)	Others
8	9	10	11	12	13	14	15	16
35	—	—	1	WB,ST	7	350	25	—
2	—	—	—	ST	2	70	6	—
15	—	—	2	ST,WB	13	750	60	—
—	—	—	2	ST	9	800	68	—
50	—	—	1	ST,WB	46	2500	148	—
—	—	—	1	ST	5	150	15	—
—	—	—	—	—	3	80	6	—
—	—	—	—	—	3	30	5	—
10	—	—	2	ST,WB	7	250	15	—
1	—	—	1	ST	2	200	8	—
5	—	—	—	ST	3	150	12	—
15	—	—	1	ST	6	200	15	—
—	—	—	—	—	4	150	12	—
—	—	—	—	—	8	250	18	—
—	—	—	—	—	2	30	6	—

STATE

MEDICAL, EDUCATIONAL, AND RECREATIONAL

Sl. No.	Class and Name of Town	Population	Medical Facilities #						Educational
			Hospitals/ Dispensaries/ T.B. clinics etc.,	Beds in Medical Institutions noted in Column 4	Arts/ Science/ Commerce Colleges (of Degree level and above	Medical Colleges	Engineering Colleges	Polytechnics	Recognised Shorthand, Typewriting and Vocational training Institutions
1	2	3	4	5	6	7	8	9	10
1	VI Alagapuri	4,026	H(1)	30	Karaikudi (15 kms)	Madurai (76 kms) (15 kms)	Karaikudi (15 kms)	Karaikudi (15 kms)	Type (4)
2	IV Alangudi	10,882	H(1)	22	Pudukkottai (20 kms)	Thanjavur (52 kms)	Kalamavur (49 kms)	Arantangi (30 kms)	Sh. Type (2)
3	III Arantangi	30,327	H(1) NH(1)	48 90	Pudukkottai (35 kms)	Thanjavur (95 kms)	Tiruchirappalli (88 kms)	1	Type (4) Sh. Type (1)
4	IV Iluppur	10,795	H(1)	31	Pudukkottai (28 kms)	Thanjavur (83 kms)	Kalamavur (25 kms)	Kalamavur (25 kms)	Type (1)
5	VI Kadiapatti	4,494	H(1)	5	Pudukkottai (25 kms)	Thanjavur (82 kms)	Karaikudi (20 kms)	Karaikudi (20 kms)	Tirumayam (5 kms)
6	V Kiranur	8,413	H(1)	12	Pudukkottai	Thanjavur (24 kms)	Kalamavur (95 kms)	Kalamavur (3 kms)	Sh. Type (3 kms)
7	IV Ponnamaravati	11,417	H(1) HC(1)	46 4	Pudukkottai (40 kms)	Madurai (60 kms)	Karaikudi (40 kms)	Karaikudi (40 kms)	Sh. Type (2)
8	IV Pudukkottai	11,091	Pudukkottai (2 kms)	-	Pudukkottai (2 kms)	Thanjavur (60 kms)	Kalamavur (28 kms)	Arantangi (36 kms)	Pudukkottai (2 kms)
9	II Pudukkottai	99,058	H(1) D(5) TC(1) NH(5) HC(8)	592 - FC(1) - - -	ASC(3) -	Thanjavur (58 kms)	Tiruchirappalli	Tiruchirappalli (50 kms)	Type (10) Sh. Type (50 kms) O(1)

If a Medical or Educational facility is not available in the town, the name of the nearest place and its distance from the town where the facility is available has been given.

MENT - V

AND CULTURAL FACILITIES, 1989

Facilities*					Working Women's Hostels with number of seats	Number of Recreational and Cultural facilities			
Higher Secondary/ Intermediate/P.U.C. (Pre University College) Junior College level	Secondary/ Matriculation	Junior Secondary and Middle Schools	Primary Schools	Adult Literacy Classes/ Centres, Others (specify)		Stadia	Cinema	Auditoria / Drama/ Community Hall	Public Libraries including Reading Rooms
11	12	13	14	15	16	17	18	19	20
1	1	3	6	1	-	-	-	1	-
1	2	2	6	2	-	-	1	1	PL(1)
2	2	5	11	-	-	-	4	-	PL(1) RR(1)
1	1	1	4	1	-	-	1	1	PL(1) RR(1)
1	1	1	5	1	-	-	1	1	PL(1) RR(1)
2 (1)	2	3	4	-	-	-	1	1	PL(1) RR(1)
1	2	2	4	-	-	-	2	3	PL(1) RR(4)
Puduk kottai (2 kms)	Puduk kottai (2 kms)	Puduk kottai (2 kms)	1	-	-	-	3	-	-
4 (4)	6	11	16	-	2(53)	-	7	1	PL(2) RR(2)

STATEMENT - VI

Trade, Commerce, Industry and Banking, 1989

Sl. No.	Class and name of town	Names of three most important commodities imported			Names of three most important exported		Commodities	Names of three most important commodities manufactured			Number of Banks	Number of Agricultural Credit Societies	Number of Non-Agricultural Credit Societies
		1st	2nd	3rd	1st	2nd	3rd	1st	2nd	3rd			
1	2	3	4	5	6	7	8	9	10	11	12	13	14
1	VI Alagapuri	Pulses	Oil	Sugar	Paddy	Oil Seeds	Ragi	-	-	-	2	1	-
2	IV Alangudi	-	-	-	Groundnut	Groundnut Oil	-	Groundnut Oil	-	-	3	1	1
3	III Arantangi	-	-	-	Rice	Cash Crops	Groundnut	-	-	-	5	2	8
4	IV Iluppur	Paddy	Dry Fish	Ragi Diamond	Artificial	Cotton	Groundnut	Artificial Diamond	Cotton	-	2	1	1
5	VI Kadiapatti	-	-	-	-	-	-	-	-	-	-	-	1
6	V Kiranur	Groundnut	Vegetables	-	Rice	Groundnut Oil	-	Aluminium Vessels - Utensils (Aluminium)	-	-	5	-	-
7	IV Ponnamaravati	-	-	-	-	-	-	Copper, Eversilver and Brass	Furniture	Oil	5	2	1
8	IV Pudukkottai (VP)	-	-	-	-	-	-	-	-	-	-	-	-
9	II Pudukkottai (M)	Chillies	Edible Oil	Pulses	Skin	Chewing Tobacco	Betal Nut	Chewing Tobacco	Betal Nut	Plastic Wire	15	-	24

APPENDIX

TOWNS SHOWING THEIR OUTGROWTHS WITH POPULATION

Sl. No	Name of the Town with Location Code	Population & core town	Outgrowth	Population of outgrowth
(1)	(2)	(3)	(4)	(5)

NIL

PART - B

VILLAGE AND TOWN WISE PRIMARY CENSUS ABSTRACT

DISTRICT PRIMARY CENSUS ABSTRACT

Location Code Number	Name of District/ C.D. Block/UA/City/Town	Total/ Rural/ Urban	Area in Sq.kms.	No. of occupied residential houses	No. of house-holds	Total Population (including Institutional and Houseless Population) P	M	F	Total Poplation in the age-group 0 – 6 P	M	F	Total/ Rural/ Urban	Location Code Number	Name of District/ C.D. Block/UA/City/Town
1	2	3	4	5	6	7	8	9	10	11	12	3	1	2
0014	**PUDUKKOTTAI DISTRICT**	**T**	**4651.00**	**271825**	**274489**	**1327148**	**661782**	**665366**	**182596**	**92393**	**90203**	**T**	**0014**	**PUDUKKOTTAI DISTRICT**
		R	**4580.05**	**232627**	**234804**	**1136645**	**566086**	**570559**	**158655**	**80287**	**78368**	**R**		
		U	**70.95**	**39198**	**39685**	**190503**	**95696**	**94807**	**23941**	**12106**	**11835**	**U**		
0010	Kunnandarkoil Dev.Block	T	153.37	15337	15448	77710	39038	38672	10865	5510	5355	T	0010	Kunnandarkoil Dev.Block
		R	145.00	13761	13869	69297	34840	34457	9751	4989	4762	R		
		U	8.37	1576	1579	8413	4198	4215	1114	521	593	U		
	Kiranur (TP)		8.37	1576	1579	8413	4198	4215	1114	521	593			Kiranur (TP)
0020	Annavasal Dev.Block	T	284.38	23183	23374	116861	58321	58540	18667	9424	9243	T	0020	Annavasal Dev.Block
		R	274.25	21033	21213	106066	52987	53079	16975	8594	8381	R		
		U	10.13	2150	2161	10795	5334	5461	1692	830	862	U		
	Iluppur (TP)		10.13	2150	2161	10795	5334	5461	1692	830	862			Iluppur (TP)
0030	Viralimalai Dev.Block	T	487.93	21537	21556	104909	53078	51831	15748	7988	7760	T	0030	Viralimalai Dev.Block
		R	487.93	21537	21556	104909	53078	51831	15748	7988	7760	R		
		U	—	—	—	—	—	—	—	—	—	U		
0040	Gandarvakottai Dev.Block	T	197.54	14129	14415	68907	34364	34543	9745	4966	4779	T	0040	Gandarvakottai Dev.Block
		R	197.54	14129	14415	68907	34364	34543	9745	4966	4779	R		
		U	—	—	—	—	—	—	—	—	—	U		
0050	Pudukkottai Dev.Block	T	174.73	15632	15786	80392	40275	40117	11399	5709	5690	T	0050	Pudukkottai Dev.Block
		R	167.00	13301	13432	69301	34665	34636	10017	4977	5040	R		
		U	7.73	2331	2354	11091	5610	5481	1382	732	650	U		
	Pudukkottai (VP)		7.73	2331	2354	11091	5610	5481	1382	732	650			Pudukkottai (VP)
0060	Thiruvarankulam Dev.Block	T	226.55	29322	29538	145716	72930	72786	18038	9033	9005	T	0060	Thiruvarankulam Dev.Block
		R	224.00	27126	27335	134834	67483	67351	16565	8309	8256	R		
		U	2.55	2196	2203	10882	5447	5435	1473	724	749	U		
	Alangudi (TP)		2.55	2196	2203	10882	5447	5435	1473	724	749			Alangudi (TP)
0070	Karambakudi Dev.Bolck	T	268.80	17063	17160	89992	45149	44843	13047	6564	6483	T	0070	Karambakudi Dev.Bolck
		R	268.80	17063	17160	89992	45149	44843	13047	6564	6483	R		
		U	—	—	—	—	—	—	—	—	—	U		
0080	Tirumayam Dev.Block	T	289.05	15830	16163	73713	35969	37744	9579	4811	4768	T	0080	Tirumayam Dev.Block
		R	284.89	14923	15188	69687	33973	35714	9091	4580	4511	R		
		U	4.16	907	975	4026	1996	2030	488	231	257	U		
	Alagapuri (VP)		4.16	907	975	4026	1996	2030	488	231	257			Alagapuri (VP)
0090	Ponnamaravati Dev.Block	T	336.52	20477	20643	91232	44434	46798	12472	6412	6060	T	0090	Ponnamaravati Dev.Block
		R	327.92	17681	17846	79815	38910	40905	11126	5715	5411	R		
		U	8.60	2796	2797	11417	5524	5893	1346	697	649	U		
	Ponnamaravati (TP)		8.60	2796	2797	11417	5524	5893	1346	697	649			Ponnamaravati (TP)
0100	Arimalam Dev.Block	T	369.38	15907	16169	73547	36088	37459	9536	4812	4724	T	0100	Arimalam Dev.Block
		R	360.22	14856	15110	69053	33888	35165	9044	4559	4485	R		
		U	9.16	1051	1059	4494	2200	2294	492	253	239	U		
	Kadiapatti (VP)		9.16	1051	1059	4494	2200	2294	492	253	239			Kadiapatti (VP)

DISTRICT PRIMARY CENSUS ABSTRACT

Location Code Number	Name of District/ C.D. Block/UA/City/Town	Total/ Rural/ Urban	Scheduled Castes			Scheduled Tribes			Literates			Total Main Workers (I-IX)			Total/ Rural/ Urban	Location Code Number	Name of District/ C.D. Block/UA/City/Town
			P	M	F	P	M	F	P	M	F	P	M	F			
1	2	3	13	14	15	16	17	18	19	20	21	22	23	24	3	1	2
0014	**PUDUKKOTTAI DISTRICT**	**T**	**223228**	**111826**	**111402**	**769**	**399**	**370**	**659597**	**408700**	**250897**	**516835**	**363037**	**153798**	**T**	**0014**	**PUDUKKOTTAI DISTRICT**
		R	**206411**	**103343**	**103068**	**416**	**216**	**200**	**526110**	**334458**	**191652**	**462249**	**316138**	**146111**	**R**		
		U	**16817**	**8483**	**8334**	**353**	**183**	**170**	**133487**	**74242**	**59245**	**54586**	**46899**	**7687**	**U**		
0010	Kunnandarkoil Dev.Block	T	10434	5300	5134	70	38	32	33638	21676	11962	30758	22094	8664	T	0010	Kunnandarkoil Dev.Block
		R	9579	4877	4702	67	36	31	28006	18490	9516	28391	20044	8347	R		
		U	855	423	432	3	2	1	5632	3186	2446	2367	2050	317	U		
	Kiranur (TP)		855	423	432	3	2	1	5632	3186	2446	2367	2050	317			Kiranur (TP)
0020	Annavasal Dev.Block	T	26085	13013	13072	4	2	2	48152	30875	17277	47215	32757	14458	T	0020	Annavasal Dev.Block
		R	24025	12021	12004	—	—	—	41798	27241	14557	43411	29814	13597	R		
		U	2060	992	1068	4	2	2	6354	3634	2720	3804	2943	861	U		
	Iluppur (TP)		2060	992	1068	4	2	2	6354	3634	2720	3804	2943	861			Iluppur (TP)
0030	Viralimalai Dev.Block	T	18009	9123	8886	38	18	20	41153	27648	13505	49223	30756	18467	T	0030	Viralimalai Dev.Block
		R	18009	9123	8886	38	18	20	41153	27648	13505	49223	30756	18467	R		
		U	—	—	—	—	—	—	—	—	—	—	—	—	U		
0040	Gandarvakottai Dev.Block	T	18358	9120	9238	36	22	14	27525	17997	9528	29173	19581	9592	T	0040	Gandarvakottai Dev.Block
		R	18358	9120	9238	36	22	14	27525	17997	9528	29173	19581	9592	R		
		U	—	—	—	—	—	—	—	—	—	—	—	—	U		
0050	Pudukkottai Dev.Block	T	16830	8372	8458	26	13	13	38663	24526	14137	30953	21934	9019	T	0050	Pudukkottai Dev.Block
		R	16306	8121	8185	26	13	13	30651	20063	10588	27688	19194	8494	R		
		U	524	251	273	—	—	—	8012	4463	3549	3265	2740	525	U		
	Pudukkottai (VP)		524	251	273	—	—	—	8012	4463	3549	3265	2740	525			Pudukkottai (VP)
0060	Thiruvarankulam Dev.Block	T	20513	10349	10164	64	37	27	82396	50656	31740	56848	39758	17090	T	0060	Thiruvarankulam Dev.Block
		R	19604	9900	9704	17	10	7	75010	46564	28446	53570	37024	16546	R		
		U	909	449	460	47	27	20	7386	4092	3294	3278	2734	544	U		
	Alangudi (TP)		909	449	460	47	27	20	7386	4092	3294	3278	2734	544			Alangudi (TP)
0070	Karambakudi Dev.Bolck	T	23968	12035	11933	9	7	2	39061	25186	13875	35812	25008	10804	T	0070	Karambakudi Dev.Block
		R	23968	12035	11933	9	7	2	39061	25186	13875	35812	25008	10804	R		
		U	—	—	—	—	—	—	—	—	—	—	—	—	U		
0080	Tirumayam Dev.Block	T	15732	7828	7904	—	—	—	36614	22532	14082	25432	17843	7589	T	0080	Tirumayam Dev.Block
		R	15540	7730	7810	—	—	—	33939	21007	12932	24248	16857	7391	R		
		U	192	98	94	—	—	—	2675	1525	1150	1184	986	198	U		
	Alagapuri (VP)		192	98	94	—	—	—	2675	1525	1150	1184	986	198			Alagapuri (VP)
0090	Ponnamaravati Dev.Block	T	13540	6702	6838	13	6	7	43473	27403	16070	37579	24771	12808	T	0090	Ponnamaravati Dev.Block
		R	13138	6507	6631	9	4	5	35447	23194	12253	34165	21817	12348	R		
		U	402	195	207	4	2	2	8026	4209	3817	3414	2954	460	U		
	Ponnamaravati (TP)		402	195	207	4	2	2	8026	4209	3817	3414	2954	460			Ponnamaravati (TP)
0100	Arimalam Dev.Block	T	11818	5837	5981	8	5	3	35084	22123	12961	29756	20006	9750	T	0100	Arimalam Dev.Block
		R	10888	5369	5519	8	5	3	32322	20527	11795	28378	18841	9537	R		
		U	930	468	462	—	—	—	2762	1596	1166	1378	1165	213	U		
	Kadiapatti (VP)		930	468	462	—	—	—	2762	1596	1166	1378	1165	213			Kadiapatti (VP)

DISTRICT PRIMARY CENSUS ABSTRACT

Location Code Number	Name of District/ C.D. Block/UA/City/Town	Total/ Rural/ Urban	Industrial category of main workers: Cultivators (I) P	M	F	Agricultural Labourers (II) P	M	F	Live-stock, Forestry, Fishing Hunting and Plantations, Orchards & allied activities (III) P	M	F	Mining and Quarrying (IV) P	M	F	Total/ Rural/ Urban	Location Code Number	Name of District/ C.D. Block/UA/City/Town
1	2	3	25	26	27	28	29	30	31	32	33	34	35	36	3	1	2
0014	**PUDUKKOTTAI DISTRICT**	**T**	**251181**	**186962**	**64219**	**133588**	**64225**	**69363**	**4775**	**4338**	**437**	**2131**	**1563**	**568**	**T**	**0014**	**PUDUKKOTTAI DISTRICT**
		R	**247626**	**183749**	**63877**	**130570**	**62484**	**68086**	**4426**	**4034**	**392**	**2032**	**1486**	**546**	**R**		
		U	**3555**	**3213**	**342**	**3018**	**1741**	**1277**	**349**	**304**	**45**	**99**	**77**	**22**	**U**		
0010	Kunnandarkoil Dev.Block	T	17798	14112	3686	8026	3830	4196	45	45	—	55	39	16	T	0010	Kunnandarkoil Dev.Block
		R	17363	13698	3665	7865	3726	4139	40	40	—	55	39	16	R		
		U	435	414	21	161	104	57	5	5	—	—	—	—	U		
	Kiranur (TP)		435	414	21	161	104	57	5	5	—	—	—	—			Kiranur (TP)
0020	Annavasal Dev.Block	T	21011	15413	5598	11313	5134	6179	195	160	35	920	761	159	T	0020	Annavasal Dev.Block
		R	20646	15101	5545	10779	4962	5817	191	157	34	920	761	159	R		
		U	365	312	53	534	172	362	4	3	1	—	—	—	U		
	Iluppur (TP)		365	312	53	534	172	362	4	3	1	—	—	—			Iluppur (TP)
0030	Viralimalai Dev.Block	T	23256	16479	6777	14613	5295	9318	85	57	28	251	177	74	T	0030	Viralimalai Dev.Block
		R	23256	16479	6777	14613	5295	9318	85	57	28	251	177	74	R		
		U	—	—	—	—	—	—	—	—	—	—	—	—	U		
0040	Gandarvakottai Dev.Block	T	15528	11326	4202	10447	5680	4767	34	28	6	1	1	—	T	0040	Gandarvakottai Dev.Block
		R	15528	11326	4202	10447	5680	4767	34	28	6	1	1	—	R		
		U	—	—	—	—	—	—	—	—	—	—	—	—	U		
0050	Pudukkottai Dev.Block	T	15465	11314	4151	7597	3870	3727	279	217	62	7	7	—	T	0050	Pudukkottai Dev.Block
		R	15204	11085	4119	7264	3696	3568	263	202	61	7	7	—	R		
		U	261	229	32	333	174	159	16	15	1	—	—	—	U		
	Pudukkottai (VP)		261	229	32	333	174	159	16	15	1	—	—	—			Pudukkottai (VP)
0060	Thiruvarankulam Dev.Block	T	29712	21742	7970	15527	8167	7360	186	154	32	42	27	15	T	0060	Thiruvarankulam Dev.Block
		R	29440	21499	7914	14949	7814	7135	158	131	27	10	10	—	R		
		U	272	243	29	578	353	225	28	23	5	32	17	15	U		
	Alangudi (TP)		272	243	29	578	353	225	28	23	5	32	17	15			Alangudi (TP)
0070	Karambakudi Dev.Bolck	T	19220	15465	3755	12453	6162	6291	22	22	—	2	2	—	T	0070	Karambakudi Dev.Bolck
		R	19220	15465	3755	12453	6162	6291	22	22	—	2	2	—	R		
		U	—	—	—	—	—	—	—	—	—	—	—	—	U		
0080	Tirumayam Dev.Block	T	11948	8558	3390	5754	2988	2766	226	160	66	754	463	291	T	0080	Tirumayam Dev.Block
		R	11547	8203	3344	5534	2848	2686	217	151	66	754	463	291	R		
		U	401	355	46	220	140	80	9	9	—	—	—	—	U		
	Alagapuri (VP)		401	355	46	220	140	80	9	9	—	—	—	—			Alagapuri (VP)
0090	Ponnamaravati Dev.Block	T	19624	13652	5972	10522	4842	5680	97	63	34	8	6	2	T	0090	Ponnamaravati Dev.BlocK
		R	19224	13326	5898	10194	4595	5599	89	56	33	8	6	2	R		
		U	400	326	74	328	247	81	8	7	1	—	—	—	U		
	Ponnamaravati (TP)		400	326	74	328	247	81	8	7	1	—	—	—			Ponnamaravati (TP)
0100	Arimalam Dev.Block	T	16938	11936	5002	7819	3928	3891	129	88	41	17	14	3	T	0100	Arimalam Dev.Block
		R	16497	11519	4978	7595	3804	3791	121	81	40	17	14	3	R		
		U	441	417	24	224	124	100	8	7	1	—	—	—	U		
	Kadiapatti (VP)		441	417	24	224	124	10	8	7	1	—	—	—			Kadiapatti (VP)

DISTRICT PRIMARY CENSUS ABSTRACT

Location Code Number	Name of District/ C.D. Block/UA/City/Town	Total/ Rural/ Urban	Industrial category of main workers: Manufacturing, Processing, Servicing and Repairs in Household Industry (V(a))			Manufacturing, Processing, Servicing and Repairs in other than Household Industry (V(b))			Constructions (VI)			Trade and Commerce (VII)			Total/ Rural/ Urban	Location Code Number	Name of District/ C.D. Block/UA/City/Town
			P	M	F	P	M	F	P	M	F	P	M	F			
1	2	3	37	38	39	40	41	42	43	44	45	46	47	48	3	1	2
0014	**PUDUKKOTTAI DISTRICT**	**T**	**7346**	**5202**	**2144**	**29756**	**26143**	**3613**	**6032**	**5498**	**534**	**35003**	**33191**	**1812**	**T**	**0014**	**PUDUKKOTTAI DISTRICT**
		R	**6126**	**4377**	**1749**	**19290**	**16654**	**2636**	**3516**	**3272**	**244**	**20803**	**19547**	**1256**	**R**		
		U	**1220**	**825**	**395**	**10466**	**9489**	**977**	**2516**	**2226**	**290**	**14200**	**13644**	**556**	**U**		
0010	Kunnandarkoil Dev.Block	T	337	247	90	629	594	35	276	247	29	1542	1487	55	T	0010	Kunnandarkoil Dev.Block
		R	294	227	67	457	429	28	228	201	27	853	816	37	R		
		U	43	20	23	172	165	7	48	46	2	689	671	18	U		
	Kiranur (TP)		43	20	23	172	165	7	48	46	2	689	671	18			Kiranur (TP)
0020	Annavasal Dev.Block	T	1902	1314	588	5954	5005	949	331	318	13	2712	2592	120	T	0020	Annavasal Dev.Block
		R	1640	1102	538	4540	3828	712	308	298	10	1943	1852	91	R		
		U	262	212	50	1414	1177	237	23	20	3	769	740	29	U		
	Iluppur (TP)		262	212	50	1414	1177	237	23	20	3	769	740	29			Iluppur (TP)
0030	Viralimalai Dev.Block	T	1457	1097	360	5471	4489	982	465	398	67	1216	1085	131	T	0030	Viralimalai Dev.Block
		R	1457	1097	360	5471	4489	982	465	398	67	1216	1085	131	R		
		U	—	—	—	—	—	—	—	—	—	—	—	—	U		
0040	Gandarvakottai Dev.Block	T	124	103	21	563	425	138	76	74	2	914	860	54	T	0040	Gandarvakottai Dev.Block
		R	124	103	21	563	425	138	76	74	2	914	860	54	R		
		U	—	—	—	—	—	—	—	—	—	—	—	—	U		
0050	Pudukkottai Dev.Block	T	309	266	43	1818	1624	194	589	538	51	1712	1607	105	T	0050	Pudukkottai Dev.Block
		R	234	202	32	1437	1258	179	387	345	42	1124	1043	81	R		
		U	75	64	11	381	366	15	202	193	9	588	564	24	U		
	Pudukkottai (VP)		75	64	11	381	366	15	202	193	9	588	564	24			Pudukkottai (VP)
0060	Thiruvarankulam Dev.Block	T	321	227	94	1843	1671	172	669	621	48	3747	3555	192	T	0060	Thiruvarankulam Dev.Block
		R	312	221	91	1404	1255	149	534	503	31	2809	2657	152	R		
		U	9	6	3	439	416	23	135	118	17	938	898	40	U		
	Alangudi (TP)		9	6	3	439	416	23	135	118	17	938	898	40			Alangudi (TP)
0070	Karambakudi Dev.Bolck	T	379	298	81	418	405	13	58	57	1	1313	1189	124	T	0070	Karambakudi Dev.Bolck
		R	379	298	81	418	405	13	58	57	1	1313	1189	124	R		
		U	—	—	—	—	—	—	—	—	—	—	—	—	U		
0080	Tirumayam Dev.Block	T	337	227	110	1114	1022	92	393	370	23	1781	1648	133	T	0080	Tirumayam Dev.Block
		R	319	211	108	1005	917	88	375	352	23	1600	1475	125	R		
		U	18	16	2	109	105	4	18	18	—	181	173	8	U		
	Alagapuri (VP)		18	16	2	109	105	4	18	18	—	181	173	8			Alagapuri (VP)
0090	Ponnamaravati Dev.Block	T	534	359	175	1434	1287	147	387	377	10	2199	2130	69	T	0090	Ponnamaravati Dev.BlocK
		R	419	293	126	801	692	109	290	280	10	1268	1225	43	R		
		U	115	66	49	633	595	38	97	97	—	931	905	26	U		
	Ponnamaravati (TP)		115	66	49	633	595	38	97	97	—	931	905	26			Ponnamaravati (TP)
0100	Arimalam Dev.Block	T	252	181	71	1091	1025	66	245	228	17	1070	968	102	T	0100	Arimalam Dev.Block
		R	227	162	65	898	838	60	192	180	12	927	834	93	R		
		U	25	19	6	193	187	6	53	48	5	143	134	9	U		
	Kadiapatti (VP)		25	19	6	193	187	6	53	48	5	143	134	9			Kadiapatti (VP)

DISTRICT PRIMARY CENSUS ABSTRACT

Location Code Number	Name of District/ C.D. Block/UA/City/Town	Total/ Rural/ Urban	Industrial category of main workers: Transport, Storage & Communications (VIII) P	M	F	Other Services (IX) P	M	F	Marginal Workers P	M	F	Non-Workers P	M	F	Total/ Rural/ Urban	Location Code number	Name of District/ C.D. Block/UA/City/Town
1	2	3	49	50	51	52	53	54	55	56	57	58	59	60	3	1	2
0014	**PUDUKKOTTAI DISTRICT**	**T**	**7227**	**7043**	**184**	**39796**	**28872**	**10924**	**70419**	**4651**	**65768**	**739894**	**294094**	**445800**	**T**	**0014**	**PUDUKKOTTAI DISTRICT**
		R	**3168**	**3102**	**66**	**24692**	**17433**	**7259**	**69488**	**4507**	**64981**	**604908**	**245441**	**359467**	**R**		
		U	**4059**	**3941**	**118**	**15104**	**11439**	**3665**	**931**	**144**	**787**	**134986**	**48653**	**86333**	**U**		
0010	Kunnandarkoil Dev.Block	T	217	211	6	1833	1282	551	6648	378	6270	40304	16566	23738	T	0010	Kunnandarkoil Dev.Block
		R	115	112	3	1121	756	365	6519	365	6154	34387	14431	19956	R		
		U	102	99	3	712	526	186	129	13	116	5917	2135	3782	U		
	Kiranur (TP)		102	99	3	712	526	186	129	13	116	5917	2135	3782			Kiranur (TP)
0020	Annavasal Dev.Block	T	325	316	9	2552	1744	808	3646	273	3373	66000	25291	40709	T	0020	Annavasal Dev.Block
		R	291	283	8	2153	1470	683	3448	270	3178	59207	22903	36304	R		
		U	34	33	1	399	274	125	198	3	195	6793	2388	4405	U		
	Iluppur (TP)		34	33	1	399	274	125	198	3	195	6793	2388	4405			Iluppur (TP)
0030	Viralimalai Dev.Block	T	403	393	10	2006	1286	720	4847	459	4388	50839	21863	28976	T	0030	Viralimalai Dev.Block
		R	403	393	10	2006	1286	720	4847	459	4388	50839	21863	28976	R		
		U	—	—	—	—	—	—	—	—	—	—	—	—	U		
0040	Gandarvakottai Dev.Block	T	102	99	3	1384	985	399	4482	335	4147	35252	14448	20804	T	0040	Gandarvakottai Dev.Block
		R	102	99	3	1384	985	399	4482	335	4147	35252	14448	20804	R		
		U	—	—	—	—	—	—	—	—	—	—	—	—	U		
0050	Pudukkottai Dev.Block	T	572	559	13	2605	1932	673	4493	309	4184	44946	18032	26914	T	0050	Pudukkottai Dev.Block
		R	291	290	1	1477	1066	411	4444	305	4139	37169	15166	22003	R		
		U	281	269	12	1128	866	262	49	4	45	7777	2866	4911	U		
	Pudukkottai (VP)		281	269	12	1128	866	262	49	4	45	7777	2866	4911			Pudukkottai (VP)
0060	Thiruvarankulam Dev.Block	T	588	569	19	4213	3025	1188	6906	544	6362	81962	32628	49334	T	0060	Thiruvarankulam Dev.Block
		R	457	443	14	3497	2491	1006	6837	505	6332	74427	29954	44473	R		
		U	131	126	5	716	534	182	69	39	30	7535	2674	4861	U		
	Alangudi (TP)		131	126	5	716	534	182	69	39	30	7535	2674	4861			Alangudi (TP)
0070	Karambakudi Dev.Bolck	T	145	142	3	1802	1266	536	6086	229	5857	48094	19912	28182	T	0070	Karambakudi Dev.Block
		R	145	142	3	1802	1266	536	6086	229	5857	48094	19912	28182	R		
		U	—	—	—	—	—	—	—	—	—	—	—	—	U		
0080	Tirumayam Dev.Block	T	414	409	5	2711	1998	713	4134	687	3447	44147	17439	26708	T	0080	Tirumayam Dev.Block
		R	391	387	4	2506	1850	656	4076	678	3398	41363	16438	24925	R		
		U	23	22	1	205	148	57	58	9	49	2784	1001	1783	U		
	Alagapuri (VP)		23	22	1	205	148	57	58	9	49	2784	1001	1783			Alagapuri (VP)
0090	Ponnamaravati Dev.Block	T	353	346	7	2421	1709	712	5236	221	5015	48417	19442	28975	T	0090	Ponnamaravati Dev.Block
		R	209	204	5	1663	1140	523	5234	220	5014	40416	16873	23543	R		
		U	144	142	2	758	569	189	2	1	1	8001	2569	5432	U		
	Ponnamaravati (TP)		144	142	2	758	569	189	2	1	1	8001	2569	5432			Ponnamaravati (TP)
0100	Arimalam Dev.Block	T	276	268	8	1919	1370	549	4800	586	4214	38991	15496	23495	T	0100	Arimalam Dev. Block
		R	249	241	8	1655	1168	487	4783	585	4198	35892	14462	21430	R		
		U	27	27	—	264	202	62	17	1	16	3099	1034	2065	U		
	Kadiapatti (VP)		27	27	—	264	202	62	17	1	16	3099	1034	2065			Kadiapatti (VP)

Location Code Number	Name of District/ C.D. Block/UA/City/Town	Total/ Rural/ Urban	Area in Sq.kms.	No. of occupied residential houses	No. of house-holds	Total Population (including Institutional and Houseless Population)			Total Poplation in the age-group 0 - 6			Total/ Rural/ Urban	Location Code Number	Name of District/ C.D. Block/UA/City/Town
						P	M	F	P	M	F			
1	2	3	4	5	6	7	8	9	10	11	12	3	1	2
0110	Arantangi Dev. Block	T	169.70	26556	26744	128080	63706	64374	16206	8201	8005	T	0110	Arantangi Dev. Block
		R	169.70	26556	26744	128080	63706	64374	16206	8201	8005	R		
		U	—	—	—	—	—	—	—	—	—	U		
0120	Manalmelkudi Dev. Block	T	189.28	15276	15457	73750	36713	37037	10941	5545	5396	T	0120	Manalmelkudi Dev. Block
		R	189.28	15276	15457	73750	36713	37037	10941	5545	5396	R		
		U	—	—	—	—	—	—	—	—	—	U		
0130	Avadaiyarkovil Dev. Block	T	297.92	15385	15479	72954	36330	36624	10399	5300	5099	T	0130	Avadaiyarkovil Dev. Block
		R	297.92	15385	15479	72954	36330	36624	10399	5300	5099	R		
		U	—	—	—	—	—	—	—	—	—	U		
	TOTAL URBAN		**70.95**	**39198**	**39685**	**190503**	**95696**	**94807**	**23941**	**12106**	**11835**			**TOTAL URBAN**
	Kiranur (TP)**		8.37	1576	1579	8413	4198	4215	1114	521	593			Kiranur (TP)**
	Iluppur (TP)		10.13	2150	2161	10795	5334	5461	1692	830	862			Iluppur (TP)
	Pudukkottai (VP)*		7.73	2331	2354	11091	5610	5481	1382	732	650			Pudukkottai (VP)*
	Pudukkottai (M)		12.95	20037	20327	99058	50192	48866	11878	6059	5819			Pudukkottai (M)
	Alangudi (TP)		2.55	2196	2203	10882	5447	5435	1473	724	749			Alangudi (TP)
	Ponnamaravati (TP)		8.60	2796	2797	11417	5524	5893	1346	697	649			Ponnamaravati (TP)
	Kadiapatti (VP)		9.16	1051	1059	4494	2200	2294	492	253	239			Kadiapatti (VP)
	Alagapuri (VP)		4.16	907	975	4026	1996	2030	488	231	257			Alagapuri (VP)
	Arantangi (M)		7.30	6154	6230	30327	15195	15132	4076	2059	2017			Arantangi (M)

* Towns classified as Urban for the first time in 1991 are marked with one asterisk.

** Towns classified as Urban in 1981 and continued as such in 1991 are marked with two asterisks.

DISTRICT PRIMARY CENSUS ABSTRACT (Contd.)

Location Code Number	Name of District/ C.D. Block/UA/City/Town	Total/ Rural/ Urban	Scheduled Castes			Scheduled Tribes			Literates			Total Main Workers (I-IX)			Total/ Rural/ Urban	Location Code Number	Name of District/ C.D. Block/UA/City/Town
			P	M	F	P	M	F	P	M	F	P	M	F			
1	2	3	13	14	15	16	17	18	19	20	21	22	23	24	3	1	2
0110	Arantangi Dev. Block	T	13854	6941	6913	19	12	7	66268	41067	25201	53316	36640	16676	T	0110	Arantangi Dev Block
		R	13854	6941	6913	19	12	7	66268	41067	25201	53316	36640	16676	R		
		U	—	—	—	—	—	—	—	—	—	—	—	—	U		
0120	Manalmelkudi Dev. Block	T	9644	4814	4830	51	23	28	39569	23641	15928	26714	20546	6168	T	0120	Manalmelkudi Dev Block
		R	9644	4814	4830	51	23	28	39569	23641	15928	26714	20546	6168	R		
		U	—	—	—	—	—	—	—	—	—	—	—	—	U		
0130	Avadaiyarkovil Dev. Block	T	13498	6785	6713	136	66	70	35361	21833	13528	28160	20016	8144	T	0130	Avadaiyarkovil Dev. Block
		R	13498	6785	6713	136	66	70	35361	21883	13528	28160	20016	8144	R		
		U	—	—	—	—	—	—	—	—	—	—	—	—	U		
	TOTAL URBAN :		**16817**	**8483**	**8334**	**353**	**183**	**170**	**133487**	**74242**	**59245**	**54586**	**46899**	**7687**			**TOTAL URBAN**
	Kiranur (TP)**		855	423	432	3	2	1	5632	3186	2446	2367	2050	317			Kiranur (TP)**
	Iluppur (TP)		2060	992	1068	4	2	2	6354	3634	2720	3804	2943	861			Iluppur (TP)
	Pudukkottai (VP)*		524	251	273	—	—	—	8012	4463	3549	3265	2740	525			Pudukkottai (VP)*
	Pudukkottai (M)		9356	4800	4556	139	71	68	71545	39658	31887	27296	23804	3492			Pudukkottai (M)
	Alangudi (TP)		909	449	460	47	27	20	7386	4092	3294	3278	2734	544			Alangudi (TP)
	Ponnamaravati (TP)		402	195	207	4	2	2	8026	4209	3817	3414	2954	460			Ponnamaravati (TP)
	Kadiapatti (VP)		930	468	462	—	—	—	2762	1596	1166	1378	1165	213			Kadiapatti (VP)
	Alagapuri (VP)		192	98	94	—	—	—	2675	1525	1150	1184	986	198			Alagapuri (VP)
	Arantangi (M)		1589	807	782	156	79	77	21095	11879	9216	8600	7523	1077			Arantangi (M)

DISTRICT PRIMARY CENSUS ABSTRACT (Contd.)

Location Code Number	Name of District/ C.D. Block/UA/City/Town	Total/ Rural/ Urban	Industrial category of main workers: Cultivators (I)			Agricultural Labourers (II)			Live-stock, Forestry, Fishing Hunting and Plantations, Orchards & allied activities (III)			Mining and Quarrying (IV)			Total/ Rural/ Urban	Location Code Number	Name of District/ C.D. Block/UA/City/Town
			P	M	F	P	M	F	P	M	F	P	M	F			
1	2	3	25	26	27	28	29	30	31	32	33	34	35	36	3	1	2
0110	Arantangi Dev. Block	T	29684	22545	7139	17036	8518	8518	151	118	33	4	3	1	T	0110	Arantangi Dev. Block
		R	29684	22545	7139	17036	8518	8518	151	118	33	4	3	1	R		
		U	—	—	—	—	—	—	—	—	—	—	—	—	U		
0120	Manalmelkudi Dev. Block	T	11862	9433	2429	6007	3051	2956	2302	2252	50	3	3	—	T	0120	Manalmelkudi Dev. Block
		R	11862	9433	2429	6007	3051	2956	2302	2252	50	3	3	—	R		
		U	—	—	—	—	—	—	—	—	—	—	—	—	U		
0130	Avadaiyarkovil Dev. Block	T	18155	14070	4085	5834	2333	3501	753	739	14	—	—	—	T	0130	Avadaiyarkovil Dev. Block
		R	18155	14070	4085	5834	2333	3501	753	739	14	—	—	—	R		
		U	—	—	—	—	—	—	—	—	—	—	—	—	U		
	TOTAL URBAN :		**3555**	**3213**	**342**	**3018**	**1741**	**1277**	**349**	**304**	**45**	**99**	**77**	**22**			**TOTAL URBAN**
	Kiranur (TP)**		435	414	21	161	104	57	5	5	—	—	—	—			Kiranur (TP)**
	Iluppur (TP)		365	312	53	534	172	362	4	3	1	—	—	—			Iluppur (TP)
	Pudukkottai (VP)*		261	229	32	333	174	159	16	15	1	—	—	—			Pudukkottai (VP)*
	Pudukkottai (M)		432	407	25	158	126	32	242	214	28	67	60	7			Pudukkottai (M)
	Alangudi (TP)		272	243	29	578	353	225	28	23	5	32	17	15			Alangudi (TP)
	Ponnamaravati (TP)		400	326	74	328	247	81	8	7	1	—	—	—			Ponnamaravati (TP)
	Kadiapatti (VP)		441	417	24	224	124	100	8	7	1	—	—	—			Kadiapatti (VP)
	Alagapuri (VP)		401	355	46	220	140	80	9	9	—	—	—	—			Alagapuri (VP)
	Arantangi (M)		548	510	38	482	301	181	29	21	8	—	—	—			Arantangi (M)

DISTRICT PRIMARY CENSUS ABSTRACT (Contd.)

Location Code Number	Name of District/ C.D. Block/UA/City/Town	Total/ Rural/ Urban	Industrial category of main workers: Manufacturing, Processing, Servicing and Repairs in Household Industry (V(a))			Manufacturing, Processing, Servicing and Repairs in other than Household Industry (V(b))			Constructions (VI)			Trade and Commerce (VII)			Total/ Rural/ Urban	Location Code Number	Name of District/ C.D. Block/UA/City/Town
			P	M	F	P	M	F	P	M	F	P	M	F			
1	2	3	37	38	39	40	41	42	43	44	45	46	47	48	3	1	2
0110	Arantangi Dev. Block	T	362	256	106	1181	1089	92	224	217	7	1823	1708	115	T	0110	Arantangi Dev. Block
		R	362	256	106	1181	1089	92	224	217	7	1823	1708	115	R		
		U	—	—	—	—	—	—	—	—	—	—	—	—	U		
0120	Manalmelkudi Dev. Block	T	241	133	108	703	641	62	293	283	10	3688	3564	124	T	0120	Manalmelkudi Dev. Block
		R	241	133	108	703	641	62	293	283	10	3688	3564	124	R		
		U	—	—	—	—	—	—	—	—	—	—	—	—	U		
0130	Avadaiyarkovil Dev. Block	T	118	72	46	412	388	24	86	84	2	1325	1239	86	T	0130	Avadaiyarkovil Dev. Block
		R	118	72	46	412	388	24	86	84	2	1325	1239	86	R		
		U	—	—	—	—	—	—	—	—	—	—	—	—	U		
	TOTAL URBAN :		**1220**	**825**	**395**	**10466**	**9489**	**977**	**2516**	**2226**	**290**	**14200**	**13644**	**556**			**TOTAL URBAN**
	Kiranur (TP)**		43	20	23	172	165	7	48	46	2	689	671	18			Kiranur (TP)**
	Iluppur (TP)		262	212	50	1414	1177	237	23	20	3	769	740	29			Iluppur (TP)
	Pudukkottai (VP)*		75	64	11	381	366	15	202	193	9	588	564	24			Pudukkottai (VP)*
	Pudukkottai (M)		466	290	176	5687	5097	590	1455	1281	174	7511	7178	333			Pudukkottai (M)
	Alangudi (TP)		9	6	3	439	416	23	135	118	17	938	898	40			Alangudi (TP)
	Ponnamaravati (TP)		115	66	49	633	595	38	97	97	—	931	905	26			Ponnamaravati (TP)
	Kadiapatti (VP)		25	19	6	193	187	6	53	48	5	143	134	9			Kadiapatti (VP)
	Alagapuri (VP)		18	16	2	109	105	4	18	18	—	181	173	8			Alagapuri (VP)
	Arantangi (M)		207	132	75	1438	1381	57	485	405	80	2450	2381	69			Arantangi (M)

DISTRICT PRIMARY CENSUS ABSTRACT (Contd.)

Location Code Number	Name of District/ C.D. Block/UA/City/Town	Total/ Rural/ Urban	Industrial category of main workers: Transport, Storage & Communications (VIII) P	M	F	Other Services (IX) P	M	F	Marginal Workers P	M	F	Non-Workers P	M	F	Total/ Rural/ Urban	Location Code number	Name of District/ C.D. Block/UA/City/Town
1	2	3	49	50	51	52	53	54	55	56	57	58	59	60	3	1	2
0110	Arantangi Dev. Block	T	283	279	4	2568	1907	661	9750	243	9507	65014	26823	38191	T	0110	Arantangi Dev. Block
		R	283	279	4	2568	1907	661	9750	243	9507	65014	26823	38191	R		
		U	—	—	—	—	—	—	—	—	—	—	—	—	U		
0120	Manalmelkudi Dev. Block	T	128	126	2	1487	1060	427	3791	118	3673	43245	16049	27196	T	0120	Manalmelkudi Dev. Block
		R	128	126	2	1487	1060	427	3791	118	3673	43245	16049	27196	R		
		U	—	—	—	—	—	—	—	—	—	—	—	—	U		
0130	Avadaiyarkovil Dev. Block	T	104	103	1	1373	988	385	5191	195	4996	39603	16119	23484	T	0130	Avadaiyarkovil Dev. Block
		R	104	103	1	1373	988	385	5191	195	4996	39603	16119	23484	R		
		U	—	—	—	—	—	—	—	—	—	—	—	—	U		
	TOTAL URBAN :		**4059**	**3941**	**118**	**15104**	**11439**	**3665**	**931**	**144**	**787**	**134986**	**48653**	**86333**			**TOTAL URBAN**
	Kiranur (TP)**		102	99	3	712	526	186	129	13	116	5917	2135	3782			Kiranur (TP)**
	Iluppur (TP)		34	33	1	399	274	125	198	3	195	6793	2388	4405			Iluppur (TP)
	Pudukkottai (VP)*		281	269	12	1128	866	262	49	4	45	7777	2866	4911			Pudukkottai (VP)*
	Pudukkottai (M)		2743	2672	71	8535	6479	2056	299	50	249	71463	26338	45125			Pudukkottai (M)
	Alangudi (TP)		131	126	5	716	534	182	69	39	30	7535	2674	4861			Alangudi (TP)
	Ponnamaravati (TP)		144	142	2	758	569	189	2	1	1	8001	2569	5432			Ponnamaravati (TP)
	Kadiapatti (VP)		27	27	—	264	202	62	17	1	16	3099	1034	2065			Kadiapatti (VP)
	Alagapuri (VP)		23	22	1	205	148	57	58	9	49	2784	1001	1783			Alagapuri (VP)
	Arantangi (M)		574	551	23	2387	1841	546	110	24	86	21617	7648	13969			Arantangi (M)

VILLAGE/URBAN PRIMARY CENSUS ABSTRACT

L.C. No.	Name of Village/ Town		Area in Hectares/ Sq.kms (for Vil/Town)	No. of occupied residential houses	No of house-holds	Total Population (including Institutional & Houseless Population)			Total Population in the age group (0-6)			Scheduled Castes		Scheduled Tribes		Literates		Industrial Total Main Workers (I-IX)		Industrial Cultivators (I)		Industrial Agricultural Labourers (II)	
						(P)	(M)	(F)	(P)	(M)	(F)	(M)	(F)	(M)	(F)	(M)	(F)	(M)	(F)	(M)	(F)	(M)	(F)
(1)	(2)		(3)	(4)	(5)	(6)	(7)	(8)	(9)	(10)	(11)	(12)	(13)	(14)	(15)	(16)	(17)	(18)	(19)	(20)	(21)	(22)	(23)
											KULATTUR TALUK (PART)												
0010	**Kunnandarkoil C.D. Block**	**T**	**153.37**	**15337**	**15448**	**77710**	**39038**	**38672**	**10865**	**5510**	**5355**	**5300**	**5134**	**38**	**32**	**21676**	**11962**	**22094**	**8664**	**14112**	**3686**	**3830**	**4196**
		R	**145.00**	**13761**	**13869**	**69297**	**34840**	**34457**	**9751**	**4989**	**4762**	**4877**	**4702**	**36**	**31**	**18490**	**9516**	**20044**	**8347**	**13698**	**3665**	**3726**	**4139**
		U	**8.37**	**1576**	**1579**	**8413**	**4198**	**4215**	**1114**	**521**	**593**	**423**	**432**	**2**	**1**	**3186**	**2446**	**2050**	**317**	**414**	**21**	**104**	**57**
0170	Chettipatti		1942.56	405	405	2022	974	1048	344	160	184	72	80	—	—	430	257	597	539	361	208	210	316
0180	Vellaipillayarpatti		220.78	70	70	360	187	173	42	20	22	23	20	—	—	101	42	101	1	97	—	—	—
0190	Kannangudi		778.97	167	167	909	439	470	176	88	88	58	63	—	—	263	151	227	35	132	5	67	24
0200	Sengalur		1144.79	431	446	2195	1108	1087	277	143	134	78	69	—	—	469	285	703	626	390	280	255	330
0210	Kattukottaipatti		316.09	78	78	416	212	204	35	20	15	—	—	—	—	122	75	127	86	125	86	—	—
0220	Killukottai		1002.06	397	414	1936	973	963	227	128	99	210	183	—	—	587	344	501	214	224	33	196	153
0230	Ulagangattanpatti		346.10	84	86	464	229	235	76	39	37	73	79	—	—	107	64	100	102	31	46	59	52
0240	Killukulavoipatti		465.51	133	136	731	370	361	106	44	62	63	62	—	—	168	79	202	71	117	4	85	67
0250	Rakkadanpatti		422.27	254	255	1202	553	649	173	84	89	45	44	—	—	283	166	300	74	190	22	93	48
0260	T.Kilayur		1204.09	447	462	2432	1225	1207	340	161	179	168	149	—	—	587	327	764	423	632	210	102	200
0270	Visalur		348.01	154	154	727	365	362	87	40	47	55	53	—	—	141	98	234	119	135	1	83	115
0280	Puliyur		1655.76	602	606	2713	1355	1358	362	183	179	73	71	—	—	530	331	795	268	346	84	277	153
0600	Melappuduvayal		802.53	375	375	1888	941	947	283	153	130	204	170	—	—	470	262	485	148	267	6	74	85
0611	Kiranur a/b		342.78	386	400	1990	1038	952	234	132	102	159	139	18	15	605	299	554	94	411	4	39	77
0620	Nanjur		806.91	309	309	1559	794	765	230	123	107	—	—	—	—	278	125	435	281	350	253	56	19
0630	Marudur		330.60	101	101	474	245	229	64	35	29	49	40	—	—	110	48	115	34	51	2	56	30
0640	Valiyampatti		1136.23	317	317	1669	860	809	200	104	96	127	120	—	—	470	230	507	122	427	91	32	17
0650	Oduvampatti		750.20	323	324	1643	842	801	187	96	91	107	93	—	—	516	262	492	255	279	53	168	193
0660	Udayalipatti		1492.46	416	416	2140	1059	1081	281	144	137	86	84	—	—	663	317	621	152	460	85	82	53
0670	Kunnandarkovil		276.14	265	265	1378	693	685	236	129	107	174	179	—	—	289	147	350	92	198	3	107	81
0681	Thenmavur a/b		1984.83	510	529	2612	1319	1293	344	170	174	219	198	—	—	611	218	811	109	635	23	132	77
0682	Thenmavur b/b		—	193	193	1063	554	509	148	85	63	69	66	—	—	216	91	334	234	252	162	69	64
0691	Minnathur a/b		1804.92	247	247	1257	654	603	171	102	69	114	119	—	—	368	167	365	124	279	61	36	57
0692	Minnathur b/b		—	408	408	1999	980	1019	307	148	159	67	60	—	—	500	251	573	303	445	152	111	141
0700	Vathanakottai		1354.86	282	282	1299	659	640	194	101	93	113	123	—	—	336	135	317	37	216	—	74	34
0710	Perambur		852.22	252	252	1303	650	653	205	100	105	126	133	—	—	273	104	398	38	375	32	3	2
0720	Killanur		927.92	338	338	1732	887	845	236	123	113	68	55	—	—	556	248	540	443	283	209	179	221

VILLAGE/URBAN PRIMARY CENSUS ABSTRACT

L.C. No.	Name of Village/ Town	Category of Main Workers: Live-stock, Forestry, Fishing, Hunting and Plantations, Orchards & allied activities (III)		Mining and Quarrying (IV)		Manufacturing, Processing, Servicing and Repairs in: Household Industry (V (a))		Other than Household Industry (V (b))		Con-structions (VI)	Trade and Commerce (VII)		Transport, Storage & Communications (VIII)		Other Services (IX)		Marginal Workers		Non-Workers	
		(M)	(F)	(M)	(F)	(M)	(F)	(M)	(F)	(M)	(F)	(M)	(F)	(M)	(F)	(M)	(M)	(F)	(M)	(F)
(1)	(2)	(24)	(25)	(26)	(27)	(28)	(29)	(30)	(31)	(32)	(33)	(34)	(35)	(36)	(37)	(38)	(39)	(40)	(41)	(42)	(43)
										KULATTUR TALUK (PART)											
0010	**Kunnandarkoil C.D. Block** T	**45**	—	**39**	**16**	**247**	**90**	**594**	**35**	**247**	**29**	**1487**	**55**	**211**	**6**	**1282**	**551**	**378**	**6270**	**16566**	**23738**
	R	**40**	—	**39**	**16**	**227**	**67**	**429**	**28**	**201**	**27**	**816**	**37**	**112**	**3**	**756**	**365**	**365**	**6154**	**14431**	**19956**
	U	**5**	—	—	—	**20**	**23**	**165**	**7**	**46**	**2**	**671**	**18**	**99**	**3**	**526**	**186**	**13**	**116**	**2135**	**3782**
0170	Chettipatti	3	—	—	—	5	—	3	—	—	—	5	—	—	—	10	15	1	3	376	506
0180	Vellaipillayarpatti	—	—	—	—	—	—	—	—	—	—	1	—	—	—	3	1	—	2	86	170
0190	Kannangudi	1	—	—	—	—	—	8	—	2	—	8	1	—	—	9	5	3	8	209	427
0200	Sengalur	—	—	—	1	19	2	8	—	—	—	2	—	1	—	28	13	—	7	405	454
0210	Kattukottaipatti	—	—	—	—	—	—	—	—	—	—	—	—	1	—	1	—	—	1	85	117
0220	Killukottai	1	—	—	—	19	7	—	—	2	—	20	1	—	—	39	20	35	253	437	496
0230	Ulagangattanpatti	—	—	—	—	—	—	1	—	—	—	1	—	—	—	8	4	34	36	95	97
0240	Killukulavoipatti	—	—	—	—	—	—	—	—	—	—	—	—	—	—	—	—	3	111	165	179
0250	Rakkadanpatti	—	—	—	—	8	—	1	—	1	—	3	—	—	—	4	4	21	198	232	377
0260	T.Kilayur	—	—	—	—	—	—	1	2	5	6	11	—	1	—	12	5	42	349	419	435
0270	Visalur	—	—	—	—	—	1	1	—	—	—	2	1	5	—	8	1	1	48	130	195
0280	Pulliyur	15	—	19	10	12	3	31	2	12	4	28	2	12	—	43	10	53	144	507	946
0600	Melappuduvayal	1	—	1	—	49	31	21	4	17	9	21	—	5	—	29	13	21	383	435	416
0611	Kiranur a/b	1	—	—	—	3	4	17	—	11	—	43	2	3	—	26	7	—	—	484	858
0620	Nanjur	1	—	2	—	1	—	5	—	1	—	—	2	4	—	15	7	4	130	355	354
0630	Marudur	—	—	—	—	—	—	2	—	—	—	1	—	1	—	4	2	5	85	125	110
0640	Valiyampatti	1	—	—	—	—	—	9	—	2	—	19	—	4	—	13	14	1	61	352	626
0650	Oduvampatti	—	—	—	—	4	—	2	—	1	—	24	2	1	—	13	7	10	220	340	326
0660	Udayalipatti	2	—	—	—	22	—	4	—	3	—	10	2	1	1	37	11	25	325	413	604
0670	Kunnandarkovil	—	—	—	—	—	—	—	—	3	—	13	—	2	—	27	8	—	—	343	593
0681	Thenmavur a/b	—	—	—	—	6	2	6	—	—	—	6	1	4	—	22	6	14	253	494	931
0682	Thenmavur b/b	—	—	—	—	1	—	1	—	—	—	2	—	—	—	9	8	—	—	220	275
0691	Minnathur a/b	2	—	7	—	—	—	17	—	—	1	11	—	—	—	13	5	34	239	255	240
0692	Minnathur b/b	—	—	—	—	—	—	—	—	1	—	3	1	1	—	12	9	—	254	407	462
0700	Vathanakottai	—	—	—	—	—	—	1	—	1	—	10	—	3	—	12	3	—	—	342	603
0710	Perambur	1	—	—	—	9	—	1	—	—	—	1	—	—	—	8	4	—	401	252	214
0720	Killanur	2	—	—	—	4	—	17	—	3	—	24	2	5	1	23	10	—	—	347	402

VILLAGE/URBAN PRIMARY CENSUS ABSTRACT (Contd.)

L.C. no.	Name of Village/ Town	Area in Hectares/ Sq.kms (for Vil/Town)	No. of occupied residential houses	No. of house-holds	Total Population (including Institutional & Houseless Population)			Total Population in the age group (0-6)			Scheduled Castes		Scheduled Tribes		Literates		Industrial: Total Main Workers (I-IX)		Industrial: Cultivators (I)		Industrial: Agricultural Labourers (II)	
					(P)	(M)	(F)	(P)	(M)	(F)	(M)	(F)	(M)	(F)	(M)	(F)	(M)	(F)	(M)	(F)	(M)	(F)
(1)	(2)	(3)	(4)	(5)	(6)	(7)	(8)	(9)	(10)	(11)	(12)	(13)	(14)	(15)	(16)	(17)	(18)	(19)	(20)	(21)	(22)	(23)
										KULATTUR TALUK (PART)												
0730	Veerakkudi	1087.06	326	335	1567	781	786	205	97	108	109	107	—	—	347	172	495	192	321	54	150	126
0740	Kadambavayal	92.81	39	39	205	94	111	32	11	21	56	66	—	—	36	20	50	38	41	34	7	4
0750	Mangathevanpatti	974.11	316	316	1581	814	767	228	114	114	57	58	—	—	430	205	486	73	464	67	8	2
0760	Brihadambalpuram	297.67	57	57	282	145	137	37	19	18	25	26	—	—	76	44	82	25	72	23	—	—
0770	Kolathur	1242.75	774	774	3834	1938	1896	543	266	277	385	388	7	9	1191	706	1030	566	567	355	105	151
0780	Odukkur	844.67	333	336	1602	784	818	258	137	121	204	235	—	—	423	225	456	215	321	128	45	82
0790	Vadugappatti	274.48	73	73	389	192	197	54	27	27	18	20	—	—	73	46	107	68	90	45	7	22
0800	Lekkanapatti	407.37	197	197	824	442	382	106	61	45	9	6	—	—	283	117	261	31	237	5	20	26
0810	Padipatti	518.87	164	164	814	422	392	123	64	59	49	38	—	—	276	175	239	43	226	13	10	30
1010	Perungudipatti	410.94	82	82	374	195	179	80	45	35	50	47	—	—	28	11	113	2	112	1	—	—
1020	Tayinipatti	405.21	111	111	563	288	275	100	48	52	44	38	—	—	174	92	143	10	124	—	—	—
1050	Uppiliyakkudi	816.88	427	429	1949	959	990	229	112	117	53	54	2	4	601	370	612	440	432	145	76	263
1060	Valamangalam	534.20	134	134	611	304	307	100	51	49	149	156	—	—	164	89	164	47	152	8	—	34
1070	Seemanur	358.45	76	76	440	219	221	55	34	21	31	25	—	—	167	92	120	3	117	—	—	—
1080	Senaiyakkudi	634.75	193	196	947	487	460	126	77	49	94	95	—	—	211	106	288	215	247	163	28	46
1091	Andakkulam a/b	1390.18	342	342	1935	979	956	306	145	161	344	327	—	—	473	205	576	15	541	7	—	—
1092	Andakkulam b/b	—	467	467	2605	1306	1299	376	198	178	40	12	—	—	933	618	705	206	357	68	97	108
1100	Sathinipatti	449.28	111	111	580	293	287	73	34	39	59	56	—	—	184	102	161	19	128	4	19	12
1110	Vaithur	1058.14	594	594	2982	1486	1496	460	224	236	—	—	—	—	909	303	917	202	573	159	87	27
1120	Siranganpatti	171.48	134	134	743	382	361	146	77	69	50	47	9	3	192	68	197	149	48	22	115	121
1130	Uthchani	664.29	131	131	683	330	353	115	59	56	75	86	—	—	194	89	185	138	114	59	40	71
1140	Thennangudi	258.76	89	89	448	223	225	62	35	27	81	65	—	—	141	95	120	6	89	—	14	1
1150	Muttampatti	644.97	228	228	1128	577	551	152	79	73	69	66	—	—	266	125	357	200	233	54	80	141
1160	Narangiyanpatti	82.97	5	5	28	14	14	1	—	1	—	—	—	—	9	2	10	13	10	1	—	12
1170	Vathanakurichchi	693.40	414	414	2070	1021	1049	219	120	99	226	232	—	—	660	316	622	407	374	135	173	251
C.D. Block Total Rural		**37023.28**	**13761**	**13869**	**69297**	**34840**	**34457**	**9751**	**4989**	**4762**	**4877**	**4702**	**36**	**31**	**18490**	**9516**	**20044**	**8347**	**13698**	**3665**	**3726**	**4139**
1000	Kiranur (TP)	8.37	1576	1579	8413	4198	4215	1114	521	593	423	432	2	1	3186	2446	2050	317	414	21	104	57
C.D. Block Total Urban		**8.37**	**1576**	**1579**	**8413**	**4198**	**4215**	**1114**	**521**	**593**	**423**	**432**	**2**	**1**	**3186**	**2446**	**2050**	**317**	**414**	**21**	**104**	**57**

VILLAGE/URBAN PRIMARY CENSUS ABSTRACT (Contd.)

L.C. No.	Name of Village/ Town	Category of Main Workers: Live-stock, Forestry, Fishing, Hunting and Plantations, Orchards & allied activities (III)		Mining and Quarrying (IV)		Manufacturing, Processing, Servicing and Repairs in: Household Industry (V (a))		Other than Household Industry (V (b))		Construction (VI)		Trade and Commerce (VII)		Transport, Storage & Communications (VIII)		Other Services (IX)		Marginal Workers		Non-Workers	
		(M)	(F)	(M)	(F)	(M)	(F)	(M)	(F)	(M)	(F)	(M)	(F)	(M)	(F)	(M)	(F)	(M)	(F)	(M)	(F)
(1)	(2)	(24)	(25)	(26)	(27)	(28)	(29)	(30)	(31)	(32)	(33)	(34)	(35)	(36)	(37)	(38)	(39)	(40)	(41)	(42)	(43)
												KULATTUR TALUK (PART)									
0730	Veerakkudi	—	—	—	—	—	—	9	3	—	—	3	—	2	—	10	9	4	325	282	269
0740	Kadambavayal	—	—	—	—	—	—	2	—	—	—	—	—	—	—	—	—	1	12	43	61
0750	Mangathevanpatti	—	—	—	—	—	—	3	—	—	—	3	—	—	—	8	4	1	4	327	690
0760	Brihadambalpuram	—	—	—	—	—	—	5	—	1	—	1	—	—	—	3	2	3	51	60	61
0770	Kolathur	2	—	9	4	8	2	52	12	113	7	80	8	17	1	77	26	5	12	903	1318
0780	Odukkur	—	—	—	—	16	—	30	1	3	—	18	—	7	—	16	4	—	271	328	332
0790	Vadugappatti	—	—	—	—	1	—	2	—	1	—	2	—	2	—	2	1	—	—	85	129
0800	Lekkanapatti	—	—	—	—	2	—	—	—	—	—	1	—	—	—	1	—	—	2	181	349
0810	Padipatti	—	—	—	—	—	—	—	—	1	—	1	—	—	—	1	—	21	182	162	167
1010	Perungudipatti	—	—	—	—	—	—	—	—	—	—	—	—	—	—	1	1	—	—	82	177
1020	Tayinipatti	1	—	—	—	—	—	—	—	2	—	6	—	—	—	10	10	—	—	145	265
1050	Uppiliyakkudi	—	—	1	1	11	5	29	—	2	—	18	4	12	—	31	22	—	—	347	550
1060	Valamangalam	—	—	—	—	—	—	1	—	—	—	5	1	—	—	6	4	—	106	140	154
1070	Seemanur	—	—	—	—	—	—	—	—	—	—	2	—	—	—	1	3	2	141	97	77
1080	Senaiyakkudi	—	—	—	—	2	—	—	—	—	—	5	—	—	—	6	6	4	39	195	206
1091	Andakkulam a/b	2	—	—	—	—	—	11	—	3	—	2	1	1	—	16	7	—	167	403	774
1092	Andakkulam b/b	—	—	—	—	3	—	40	—	2	—	155	—	2	—	49	30	2	176	599	917
1100	Sathinipatti	—	—	—	—	—	—	2	—	1	—	4	—	—	—	7	3	2	2	130	266
1110	Vaithur	3	—	—	—	—	1	16	—	2	—	206	6	4	—	26	9	—	659	569	635
1120	Siranganpatti	—	—	—	—	—	—	8	1	—	—	9	—	2	—	15	5	7	35	178	177
1130	Uthchani	—	—	—	—	1	—	16	—	1	—	9	—	1	—	3	8	—	—	145	215
1140	Thennangudi	—	—	—	—	—	—	2	—	—	—	5	—	1	—	9	5	—	99	103	120
1150	Muttampatti	1	—	—	—	4	—	26	—	2	—	2	—	4	—	5	5	3	166	217	185
1160	Narangiyanpatti	—	—	—	—	—	—	—	—	—	—	—	—	—	—	—	—	—	—	4	1
1170	Vathanakurichchi	—	—	—	—	17	9	18	3	2	—	10	—	3	—	25	9	3	194	396	448
CD Block Total Rural		**40**	**—**	**39**	**16**	**227**	**67**	**429**	**28**	**201**	**27**	**816**	**37**	**112**	**3**	**756**	**365**	**365**	**6154**	**14431**	**19956**
1000	Kiranur (TP)	5	—	—	—	20	23	165	7	46	2	671	18	99	3	526	186	13	116	2135	3782
CD Block Total Urban		**5**	**—**	**—**	**—**	**20**	**23**	**165**	**7**	**46**	**2**	**671**	**18**	**99**	**3**	**526**	**186**	**13**	**116**	**2135**	**3782**

VILLAGE/URBAN PRIMARY CENSUS ABSTRACT

L.C. no.	Name of Village/ Town	Area in Hectares/ Sq.km (for Vil/Town)	No. of occupied residential houses	No. of house-holds	Total Population (including Institutional & Houseless Population)			Total Population in the age group (0-6)			Scheduled Castes		Scheduled Tribes		Literates		Industrial: Total Main Workers (I-IX)		Industrial: Cultivators (I)		Industrial: Agricultural Labourers (II)	
					(P)	(M)	(F)	(P)	(M)	(F)	(M)	(F)	(M)	(F)	(M)	(F)	(M)	(F)	(M)	(F)	(M)	(F)
(1)	(2)	(3)	(4)	(5)	(6)	(7)	(8)	(9)	(10)	(11)	(12)	(13)	(14)	(15)	(16)	(17)	(18)	(19)	(20)	(21)	(22)	(23)
										KULATTUR	TALUK (PART)											
0020	**Annavasal CD Block** T	**284.38**	**23183**	**23374**	**116861**	**58321**	**58540**	**18667**	**9424**	**9243**	**13013**	**13072**	**2**	**2**	**30875**	**17277**	**32757**	**14458**	**15413**	**5598**	**5134**	**6179**
	R	**274.25**	**21033**	**21213**	**106066**	**52987**	**53079**	**16975**	**8594**	**8381**	**12021**	**12004**	—	—	**27241**	**14557**	**29814**	**13597**	**15101**	**5545**	**4962**	**5817**
	U	**10.13**	**2150**	**2161**	**10795**	**5334**	**5461**	**1692**	**830**	**862**	**992**	**1068**	**2**	**2**	**3634**	**2720**	**2943**	**861**	**312**	**53**	**172**	**362**
0390	Tirunallur	937.44	365	365	1733	868	865	273	142	131	427	403	—	—	407	212	513	100	292	15	24	35
0550	Kattagudi	1440.45	313	313	1772	861	911	280	118	162	151	172	—	—	218	69	594	387	419	366	71	2
0840	Irundirapatti	1365.84	495	495	2430	1226	1204	415	220	195	456	459	—	—	423	140	724	348	271	143	77	108
0860	Easwaran koil	1063.81	326	329	1680	841	839	364	205	159	161	158	—	—	292	108	420	277	218	232	21	14
0870	Kothirapatti	781.70	654	655	3103	1518	1585	537	250	287	326	334	—	—	817	342	930	626	310	202	94	171
0940	Ennai	1651.62	956	958	4642	2307	2335	919	440	479	729	756	—	—	785	316	1333	773	391	233	197	405
0950	Punginipatti	421.26	309	326	1703	830	873	312	156	156	146	144	—	—	423	295	508	487	141	272	27	83
0960	Vellanjar	870.97	327	327	1488	732	756	267	130	137	80	74	—	—	235	109	418	51	329	11	18	34
0970	Vettukkadu	786.46	369	369	1699	824	875	284	133	151	110	123	—	—	317	137	519	325	265	91	88	191
0980	Rapoosal	1580.19	606	606	3085	1538	1547	535	250	285	206	217	—	—	786	376	860	585	163	22	414	499
0990	Kilakkurichi	1901.98	387	387	1909	969	940	277	158	119	68	70	—	—	597	307	563	180	287	12	169	144
1000	Vilathuppatti	1567.34	834	834	3925	1934	1991	634	312	322	444	442	—	—	1191	695	996	381	597	39	116	289
1030	Narthamalai	660.46	310	310	1507	753	754	253	126	127	212	199	—	—	368	184	436	23	186	1	137	7
1040	Ammachattiram	915.90	546	549	2649	1332	1317	393	208	185	205	207	—	—	735	540	783	272	365	150	63	56
1180	Tudaiyur	630.97	283	285	1430	729	701	187	94	93	198	169	—	—	478	222	395	273	200	6	105	257
1190	Muthukkadu	823.97	550	551	2698	1400	1298	319	163	156	225	208	—	—	1080	656	668	204	337	66	55	52
1200	Vengavayal	54.04	140	153	771	391	380	113	49	64	48	48	—	—	236	89	225	40	134	9	83	31
1210	Pungudi	694.69	253	253	1375	677	698	219	106	113	260	277	—	—	398	202	394	34	298	14	24	8
1220	Vellanur	1438.60	870	872	4249	2179	2070	687	358	329	622	595	—	—	1119	596	1107	633	546	239	122	97
1230	Melur	855.70	416	416	2312	1155	1157	317	165	152	257	288	—	—	694	427	618	312	345	127	111	113
1240	Satyamangalam	1457.32	665	665	3332	1657	1675	483	257	226	533	543	—	—	807	392	927	267	608	56	192	181
1250	Irambali	533.02	212	212	1074	566	508	159	86	73	31	24	—	—	413	188	320	87	197	10	113	72
1260	Sithanavasal	635.82	221	221	1425	701	724	239	109	130	235	242	—	—	281	218	404	320	165	100	127	208
1270	Annavasal	1419.26	1288	1289	6658	3334	3324	988	504	484	750	796	—	—	2208	1471	1682	424	447	52	394	270
1281	Veerapatti a/b	1765.58	430	430	2260	1116	1144	331	161	170	135	120	—	—	627	366	681	421	507	368	16	25

VILLAGE/URBAN PRIMARY CENSUS ABSTRACT

L.C. No.	Name of Village/ Town		Category of Main Workers: Live-stock, Forestry, Fishing, Hunting and Plantations, Orchards & allied activities (III) (M)	(F)	Mining and Quarrying (IV) (M)	(F)	Manufacturing, Processing, Servicing and Repairs in: Household Industry (V (a)) (M)	(F)	Other than Household Industry (V (b)) (M)	(F)	Con-structions (VI) (M)	(F)	Trade and Commerce (VII) (M)	(F)	Transport, Storage & Communications (VIII) (M)	(F)	Other Services (IX) (M)	(F)	Marginal Workers (M)	(F)	Non-Workers (M)	(F)
(1)	(2)		(24)	(25)	(26)	(27)	(28)	(29)	(30)	(31)	(32)	(33)	(34)	(35)	(36)	(37)	(38)	(39)	(40)	(41)	(42)	(43)
											KULATTUR TALUK (PART)											
0020	**Annavasal CD Block**	**T**	**160**	**35**	**761**	**159**	**1314**	**588**	**5005**	**949**	**318**	**13**	**2592**	**120**	**316**	**9**	**1744**	**808**	**273**	**3373**	**25291**	**40709**
		R	**157**	**34**	**761**	**159**	**1102**	**538**	**3828**	**712**	**298**	**10**	**1852**	**91**	**283**	**8**	**1470**	**683**	**270**	**3178**	**22903**	**36304**
		U	**3**	**1**	**—**	**—**	**212**	**50**	**1177**	**237**	**20**	**3**	**740**	**29**	**33**	**1**	**274**	**125**	**3**	**195**	**2388**	**4405**
0390	Tirunallur		2	—	—	1	95	28	66	11	3	—	13	—	—	—	18	10	—	278	355	487
0550	Kattagudi		—	—	—	—	—	—	94	14	—	—	1	—	—	—	9	5	—	21	267	503
0840	Irundirapatti		1	—	—	—	54	19	297	62	2	—	5	4	3	1	14	11	2	7	500	849
0860	Easwaran koil		1	—	—	—	93	18	65	8	3	—	4	—	3	—	12	5	130	154	291	408
0870	Kothirapatti		16	19	2	—	2	3	412	194	4	—	47	6	5	—	38	31	—	82	588	877
0940	Ennai		8	—	—	—	61	28	585	88	11	—	21	3	4	—	55	16	1	—	973	1562
0950	Punginipatti		—	—	1	—	225	81	98	40	—	—	3	1	2	—	11	10	—	—	322	386
0960	Vellanjar		—	—	—	—	1	—	54	1	—	—	3	—	1	—	12	5	15	187	299	518
0970	Vettukkadu		1	—	2	—	101	32	42	6	2	—	6	—	—	—	12	5	—	—	305	550
0980	Rapoosal		1	—	46	5	47	15	108	21	17	—	18	1	11	—	35	22	—	—	678	962
0990	Kilakkurichi		—	—	1	—	27	6	25	4	1	—	19	1	3	—	31	13	—	2	406	758
1000	Vilathuppati		2	—	27	—	67	14	45	8	34	—	45	3	10	—	53	28	12	77	926	1533
1030	Narthamalai		1	—	50	1	7	—	4	5	3	—	13	—	6	—	29	9	1	37	316	694
1040	Ammachattiram		2	—	161	30	3	—	36	2	48	—	36	8	34	3	35	23	7	268	542	777
1180	Tudaiyur		—	—	8	—	—	—	34	1	4	—	14	—	5	—	25	9	—	—	334	428
1190	Muthukkadu		8	6	1	2	5	2	71	13	18	1	60	8	21	1	92	53	1	1	731	1093
1200	Vengavayal		1	—	—	—	—	—	—	—	1	—	5	—	—	—	1	—	—	—	166	340
1210	Pungudi		6	—	—	—	4	1	26	—	1	—	15	2	2	—	18	9	1	4	282	660
1220	Vellanur		5	1	—	1	101	236	89	16	12	3	69	2	33	2	130	36	—	3	1072	1434
1230	Melur		1	—	46	50	21	—	15	1	1	—	44	3	7	—	27	18	—	—	537	845
1240	Satyamangalam		5	—	1	—	—	—	27	13	9	—	34	1	13	—	38	16	—	92	730	1316
1250	Irambali		1	—	1	—	—	—	3	—	—	—	—	—	1	—	4	5	1	54	245	367
1260	Sithanavasal		—	—	92	—	3	7	—	—	—	—	6	3	3	—	8	2	—	—	297	404
1270	Annavasal		6	—	1	—	32	2	91	8	31	1	367	2	28	1	285	88	10	37	1642	2863
1281	Veerapatti a/b		—	—	2	—	—	—	81	1	6	—	41	1	—	—	28	26	—	30	435	693

VILLAGE/URBAN PRIMARY CENSUS ABSTRACT (Contd.)

L.C. no.	Name of Village/ Town	Area in Hectares/ Sq.kms (for Vil/Town)	No. of occupied residential houses	No. of house-holds	Total Population (including Institutional & Houseless Population)			Total Population in the age group (0-6)			Scheduled Castes		Scheduled Tribes		Literates		Industrial Total Main Workers (I-IX)		Industrial Cultivators (I)		Industrial Agricultural Labourers (II)	
					(P)	(M)	(F)	(P)	(M)	(F)	(M)	(F)	(M)	(F)	(M)	(F)	(M)	(F)	(M)	(F)	(M)	(F)
(1)	(2)	(3)	(4)	(5)	(6)	(7)	(8)	(9)	(10)	(11)	(12)	(13)	(14)	(15)	(16)	(17)	(18)	(19)	(20)	(21)	(22)	(23)
										KULATTUR TALUK (PART)												
1282	Veerapatti b/b	—	510	586	3362	1655	1707	502	270	232	78	84	—	—	1240	957	793	74	75	2	114	58
1290	Kadambarayapatti	495.75	225	225	1114	575	539	177	92	85	174	173	—	—	210	104	368	291	241	179	23	94
1300	Edayapatti	650.93	226	237	1174	587	587	218	105	113	241	265	—	—	177	52	356	176	160	5	71	156
1310	Alathur	809.16	308	308	1533	772	761	258	126	132	220	210	—	—	410	163	433	41	134	5	49	10
1320	Talinji	452.69	109	109	742	353	389	142	63	79	87	104	—	—	166	60	212	205	126	122	13	57
1330	Kadavampatti	499.65	250	250	927	460	467	170	78	92	170	175	—	—	318	132	256	84	93	44	38	22
1340	Gudalur	928.92	160	160	816	395	421	125	62	63	135	143	—	—	166	56	225	222	105	76	84	144
1350	Peyal	413.47	152	152	779	392	387	105	55	50	91	85	—	—	235	107	230	46	188	23	6	7
1360	Vannarappatti	297.98	113	113	938	475	463	138	63	75	145	151	—	—	214	100	294	192	248	182	9	4
1370	Pinnangudi	288.36	142	142	705	361	344	128	71	57	84	78	—	—	131	38	214	165	93	58	52	104
1380	Kilikkudi	535.69	227	227	1098	556	542	169	86	83	175	165	—	—	363	184	338	133	200	100	74	22
1390	Mambatti	425.64	126	126	722	375	347	121	61	60	48	43	—	—	197	119	239	131	80	16	78	97
1400	Perambur	897.58	697	697	3749	1922	1827	643	349	294	129	133	—	—	1068	544	1127	531	361	70	85	340
1410	Perambur R.F	604.68	—	—	—	—	—	—	—	—	—	—	—	—	—	—	—	—	—	—	—	—
1420	Pudur	579.28	492	492	2447	1245	1202	446	248	198	179	166	—	—	480	138	698	205	463	76	196	116
1430	Tachchampatti	264.15	121	140	738	356	382	133	68	65	45	54	—	—	179	68	209	222	157	112	45	102
1440	Panangudi	208.52	433	433	2046	997	1049	355	176	179	25	18	—	—	356	184	599	593	385	290	60	273
1450	Madiyanallur	664.47	223	242	1214	596	618	215	103	112	142	122	—	—	278	169	340	228	258	175	24	20
1460	Panampatti	796.49	350	350	1732	874	858	260	129	131	257	248	—	—	462	214	486	184	215	52	212	108
1470	Thiruvengavasal	294.70	193	193	949	484	465	151	77	74	242	225	—	—	240	113	232	120	196	114	29	4
1480	Perunijinai	354.30	253	253	1313	654	659	182	83	99	383	360	—	—	330	149	388	79	362	64	7	14
1490	Ariyur	528.08	206	206	859	436	423	118	62	56	117	116	—	—	216	134	254	188	149	75	15	97
1500	Mangudi	1026.13	347	347	1610	778	832	248	133	115	252	257	—	—	448	234	419	238	126	27	123	186
1510	Vayalogam	766.30	676	676	2902	1422	1480	422	225	197	386	379	—	—	767	464	757	349	490	240	63	69
1520	Kudumiyamalai	618.56	199	199	989	479	510	164	71	93	—	—	—	—	155	43	284	114	137	61	114	49
1530	Kudumiyamalai R.F	371.81	103	111	636	310	326	87	38	49	82	80	—	—	182	115	179	81	62	16	60	47
1540	Visalur	348.01	577	577	1947	970	977	292	147	145	367	383	—	—	524	287	540	168	374	98	37	45

VILLAGE/URBAN PRIMARY CENSUS ABSTRACT (Contd.)

L.C. No.	Name of Village/ Town	Category of Main Workers																							
		Live-stock, Forestry, Fishing, Hunting and Plantations, Orchards & allied activities (III)		Mining and Quarrying (IV)		Manufacturing, Processing, Servicing and Repairs in				Con		Trade and Commerce (VII)		Transport, Storage & Communications (VIII)		Other Services (IX)		Marginal Workers		Non-Workers	
						Household Industry (V (a))		Other than Household industry (V (b))													
		(M)	(F)	(M)	(F)	(M)	(F)	(M)	(F)	(M)	(F)	(M)	(F)	(M)	(F)	(M)	(F)	(M)	(F)	(M)	(F)
(1)	(2)	(24)	(25)	(26)	(27)	(28)	(29)	(30)	(31)	(32)	(33)	(34)	(35)	(36)	(37)	(38)	(39)	(40)	(41)	(42)	(43)
										KULATTUR TALUK (PART)											
1282	Veerapatti b/b	—	—	3	—	3	1	31	1	9	1	519	2	2	—	37	9	22	307	840	1326
1290	Kadambarayapatti	—	—	—	—	2	4	74	6	1	—	6	1	4	—	17	7	2	2	205	246
1300	Edayapatti	—	—	—	—	12	—	105	13	—	—	1	1	—	—	7	1	—	—	231	411
1310	Alathur	1	—	2	—	1	—	220	17	7	—	10	1	1	—	8	8	—	4	339	716
1320	Talinji	—	—	—	—	1	—	53	11	1	—	10	6	—	—	8	9	—	—	141	184
1330	Kadavampatti	6	1	—	—	39	5	53	3	—	—	15	—	1	—	11	9	—	—	204	383
1340	Gudalur	—	—	—	—	—	—	24	—	2	—	4	—	2	—	4	2	—	4	170	195
1350	Peyal	1	—	—	—	—	—	22	13	—	—	7	—	—	—	6	3	—	111	162	230
1360	Vannarappatti	1	—	—	—	—	—	29	—	1	—	2	—	1	—	3	6	—	43	181	228
1370	Pinnangudi	3	—	24	—	—	—	34	1	4	—	2	—	—	—	2	2	3	35	144	144
1380	Kilikkudi	—	—	—	—	—	—	42	4	—	—	9	2	—	—	13	5	—	34	218	375
1390	Mambatti	—	—	—	—	—	—	72	12	—	—	3	2	1	—	5	4	—	3	136	213
1400	Perambur	1	—	3	—	3	—	523	100	5	—	106	4	5	—	35	17	—	102	795	1194
1410	Perambur R.F.	—	—	—	—	—	—	—	—	—	—	—	—	—	—	—	—	—	—	—	—
1420	Pudur	4	—	—	—	5	3	5	—	1	—	15	—	2	—	7	10	16	407	531	590
1430	Tachchampatti	—	—	1	6	—	—	2	—	—	—	—	—	—	—	4	2	—	—	147	160
1440	Panangudi	—	—	111	20	1	—	20	4	1	—	7	1	3	—	11	5	—	—	398	456
1450	Madiyanallur	—	—	29	24	2	—	—	—	—	—	9	—	3	—	15	9	—	1	256	389
1460	Panampatti	1	—	1	—	20	12	7	—	2	—	13	1	8	—	7	11	—	64	388	610
1470	Thiruvengavasal	1	—	—	—	—	—	—	—	—	—	—	—	—	—	6	2	13	100	239	245
1480	Perunijinai	1	—	3	—	—	—	2	—	1	—	3	—	2	—	7	1	3	11	263	569
1490	Ariyur	—	—	37	—	—	—	11	2	6	1	18	2	11	—	7	11	1	—	181	235
1500	Mangudi	36	1	31	1	29	11	14	5	4	—	27	—	8	—	21	7	—	19	359	575
1510	Vayalogam	12	2	9	—	1	—	36	—	17	—	44	5	8	—	77	33	—	334	665	797
1520	Kudumiyamalai	6	—	13	4	—	—	2	—	—	—	3	—	2	—	7	—	—	—	195	396
1530	Kudumiyamalai R.F	3	—	—	—	1	1	6	—	—	—	34	9	1	—	12	8	—	—	131	245
1540	Visalur	2	2	15	7	6	—	23	1	3	—	16	2	14	—	50	13	—	27	430	782

VILLAGE/URBAN PRIMARY

L.C. no.	Name of Village/ Town	Area in Hectares/ Sq.kms (for Vil/Town)	No. of occupied residential houses	No. of house-holds	Total Population (including Institutional & Houseless Population)			Total Population in the age group (0-6)		
					(P)	(M)	(F)	(P)	(M)	(F)
(1)	(2)	(3)	(4)	(5)	(6)	(7)	(8)	(9)	(10)	(11)
										KULATTUR
1550	Pulvayal	1312.49	319	319	1592	813	779	244	135	109
1560	Marayappatti	584.42	248	248	1523	774	749	264	137	127
1570	Ayingudi	719.65	192	192	974	510	464	162	89	73
1580	Perumanadu	807.68	348	348	1737	848	889	259	126	133
1590	Sundarappatti	646.76	52	52	581	283	298	68	28	40
1600	Kurukkappatti	121.30	30	30	199	95	104	28	16	12
1610	Kodandaramapuram	802.93	301	303	1510	747	763	196	122	74
CD Block Total Rural		**45370.92**	**21033**	**21213**	**106066**	**52987**	**53079**	**16975**	**8594**	**8381**
1010	Iluppur (TP)	10.13	2150	2161	10795	5334	5461	1692	830	862
CD Block Total Urban		**10.13**	**2150**	**2161**	**10795**	**5334**	**5461**	**1692**	**830**	**862**

CENSUS ABSTRACT (Contd.)

Scheduled Castes		Scheduled Tribes		Literates		Industrial					
						Total Main Workers (I-IX)		Cultivators (I)		Agricultural Labourers (II)	
(M)	(F)	(M)	(F)	(M)	(F)	(M)	(F)	(M)	(F)	(M)	(F)
(12)	(13)	(14)	(15)	(16)	(17)	(18)	(19)	(20)	(21)	(22)	(23)
TALUK (PART)											
319	296	—	—	308	181	497	244	392	211	13	9
302	295	—	—	329	117	406	42	288	10	35	24
46	46	—	—	214	150	290	77	255	16	30	60
11	8	—	—	406	243	497	107	236	40	187	56
53	54	—	—	170	97	147	98	126	82	14	13
21	20	—	—	42	33	56	36	33	23	9	13
—	—	—	—	325	151	433	103	275	45	135	45
12021	**12004**	—	—	**27241**	**14557**	**29814**	**13597**	**15101**	**5545**	**4962**	**5817**
992	1068	2	2	3634	2720	2943	861	312	53	172	362
992	**1068**	**2**	**2**	**3634**	**2720**	**2943**	**861**	**312**	**53**	**172**	**362**

VILLAGE/URBAN PRIMARY CENSUS ABSTRACT (Contd.)

| L.C. No. | Name of Village/ Town | Category of Main Workers | | |

VILLAGE/URBAN PRIMARY CENSUS ABSTRACT

L.C. No.	Name of Village/ Town		Area in Hectares/ Sq.kms (for Vil/Town)	No. of occupied residential houses	No. of house-holds	Total Population (including Institutional & Houseless Population)			Total Population in the age group (0-6)			Scheduled Castes		Scheduled Tribes		Literates		Industrial Total Main Workers (I-IX)		Industrial Cultivators (I)		Industrial Agricultural Labourers (II)	
						(P)	(M)	(F)	(P)	(M)	(F)	(M)	(F)	(M)	(F)	(M)	(F)	(M)	(F)	(M)	(F)	(M)	(F)
(1)	(2)		(3)	(4)	(5)	(6)	(7)	(8)	(9)	(10)	(11)	(12)	(13)	(14)	(15)	(16)	(17)	(18)	(19)	(20)	(21)	(22)	(23)
											KULATTUR												
0030	**Viralimalai C.D. Block**	**T**	**487.93**	**21537**	**21556**	**104909**	**53078**	**51831**	**15748**	**7988**	**7760**	**9123**	**8886**	**18**	**20**	**27648**	**13505**	**30756**	**18467**	**16479**	**6777**	**5295**	**9318**
		R	**487.93**	**21537**	**21556**	**104909**	**53078**	**51831**	**15748**	**7988**	**7760**	**9123**	**8886**	**18**	**20**	**27648**	**13505**	**30756**	**18467**	**16479**	**6777**	**5295**	**9318**
		U	—	—	—	—	—	—	—	—	—	—	—	—	—	—	—	—	—	—	—	—	—
0010	Komangalam		423.56	284	284	1375	688	687	241	126	115	—	—	—	—	155	85	448	457	245	274	39	124
0020	Vittampatti		380.57	170	170	924	472	452	157	70	87	45	44	—	—	114	41	282	254	168	3	44	243
0030	Kalkudi		712.37	417	417	2029	1059	970	346	192	154	109	86	—	—	449	120	655	573	225	156	106	274
0040	Poruvai		1203.72	333	336	1613	838	775	256	136	120	266	247	—	—	395	177	515	216	283	88	61	70
0050	Buthakudi		1033.92	525	525	2369	1203	1166	531	288	243	121	105	2	3	502	254	709	356	283	104	146	200
0060	Melapachchakudi		731.75	352	352	1530	753	777	139	66	73	32	28	—	—	449	292	463	388	172	120	171	242
0070	Kumarapatti		412.40	145	145	618	306	312	79	49	30	17	12	—	—	148	112	182	38	177	12	5	25
0080	Kunnathur		1558.13	460	463	2621	1411	1210	344	210	134	205	194	—	—	764	338	640	509	428	245	184	224
0090	Madayanipatti		588.77	181	181	763	372	391	140	70	70	151	166	—	—	176	79	185	61	143	42	13	10
0101	Amburapatti a/b		906.91	399	399	1793	922	871	236	109	127	154	161	—	—	532	268	499	138	264	29	107	67
0102	Amburapatti b/b		—	—	—	—	—	—	—	—	—	—	—	—	—	—	—	—	—	—	—	—	—
0110	Sengalakkudi		550.36	229	229	1178	601	577	193	94	99	90	93	—	—	223	105	374	330	168	132	184	189
0120	Singathakurichi		888.28	241	241	1030	518	512	169	92	77	46	53	—	—	285	182	301	21	52	1	170	10
0130	Kumaramangalam		882.60	247	247	1138	574	564	190	107	83	99	100	—	—	300	129	345	99	159	2	72	89
0140	Mattur		1510.34	728	728	3723	1950	1773	434	233	201	452	362	8	11	1449	778	914	472	240	154	142	226
0150	Mandaiyur		2014.27	639	639	2822	1403	1419	442	200	242	97	102	—	—	719	396	891	775	531	517	81	190
0161	Lakshmanapatti a/b		2222.66	300	300	1578	800	778	228	103	125	25	18	—	—	407	210	489	176	333	68	48	72
0162	Lakshmanapatti b/b		—	408	408	1842	906	936	277	145	132	169	182	8	6	450	296	528	247	264	75	81	140
0290	Metturpatti		103.86	133	133	695	336	359	101	45	56	—	—	—	—	131	68	210	198	132	2	71	193
0300	Sivakamipuram		153.75	143	143	694	336	358	120	47	73	—	—	—	—	148	74	189	101	151	7	24	86
0310	Thennathirayanpatti		946.92	154	154	727	378	349	103	54	49	—	—	—	—	285	103	241	12	199	6	35	—
0320	Palandanpatti		766.32	373	373	1950	987	963	307	162	145	21	23	—	—	498	208	551	300	292	41	175	225
0331	Kalamavur a/b		1365.97	314	314	1982	1119	863	226	99	127	121	119	—	—	802	340	512	354	235	146	126	190
0332	Kalamavur b/b		—	260	260	1268	631	637	157	79	78	137	133	—	—	437	262	418	373	211	206	148	162
0340	Venmani		905.25	260	260	1297	632	665	205	96	109	103	107	—	—	297	132	344	328	169	98	135	222

VILLAGE/URBAN PRIMARY CENSUS ABSTRACT

L.C. No.	Name of Village/ Town	Category of Main Workers: Live-stock, Forestry, Fishing, Hunting and Plantations, Orchards & allied activities (III)		Mining and Quarrying (IV)		Manufacturing, Processing, Servicing and Repairs in: Household Industry (V (a))		Other than Household Industry (V (b))		Constructions (VI)	Trade and Commerce (VII)		Transport, Storage & Communications (VIII)		Other Services (IX)		Marginal Workers		Non-Workers	
		(M)	(F)	(M)	(F)	(M)	(F)	(M)	(F)	(F)	(M)	(F)	(M)	(F)	(M)	(F)	(M)	(F)	(M)	(F)
(1)	(2)	(24)	(25)	(26)	(27)	(28)	(29)	(30)	(31)	(32)	(33)	(34)	(35)	(36)	(37)	(38)	(39)	(40)	(41)	(42)	(43)
										KULATTUR TALUK (PART)											
0030	**Viralimalai C.D. Block** T	**57**	**28**	**177**	**74**	**1097**	**360**	**4489**	**982**	**398**	**67**	**1085**	**131**	**393**	**10**	**1286**	**720**	**459**	**4388**	**21863**	**28976**
	R	**57**	**28**	**177**	**74**	**1097**	**360**	**4489**	**982**	**398**	**67**	**1085**	**131**	**393**	**10**	**1286**	**720**	**459**	**4388**	**21863**	**28976**
	U	—	—	—	—	—	—	—	—	—	—	—	—	—	—	—	—	—	—	—	—
0010	Komangalam	—	—	2	—	114	53	30	1	1	—	4	—	7	—	6	5	—	13	240	217
0020	Vittampatti	—	—	4	—	55	—	1	—	—	—	6	1	—	—	4	7	—	—	190	198
0030	Kalkudi	—	5	52	27	25	8	218	86	6	5	6	2	—	—	17	10	—	—	404	397
0040	Poruvai	—	—	27	17	67	11	55	22	8	—	6	1	6	—	2	7	—	175	323	384
0050	Buthakudi	3	1	35	13	—	—	142	12	21	1	40	9	10	1	29	15	19	84	475	726
0060	Melapachchakudi	—	—	1	1	5	2	49	7	7	1	24	3	17	—	17	12	—	—	290	389
0070	Kumarapatti	—	—	—	—	—	1	—	—	—	—	—	—	—	—	—	—	—	1	124	273
0080	Kunnathur	1	—	—	—	—	—	2	—	—	—	4	1	5	1	16	38	—	—	771	701
0090	Madayanipatti	2	2	—	—	—	—	12	—	3	—	6	—	—	—	6	7	42	179	145	151
0101	Amburapatti a/b	3	—	5	2	26	5	9	2	25	7	20	3	11	1	29	22	—	1	423	732
0102	Amburapatti b/b	—	—	—	—	—	—	—	—	—	—	—	—	—	—	—	—	—	—	—	—
0110	Sengalakkudi	—	—	—	—	2	—	3	—	—	—	5	1	1	—	11	8	—	1	227	246
0120	Singathakurichi	1	—	—	—	36	3	27	1	2	—	5	—	3	—	5	6	5	255	212	236
0130	Kumaramangalam	—	—	—	—	1	—	78	1	9	1	3	—	6	—	17	6	—	1	229	464
0140	Mattur	4	—	—	—	9	9	349	40	11	7	39	5	43	1	77	30	1	—	1035	1301
0150	Mandaiyur	—	1	—	—	27	8	168	29	22	11	25	5	11	—	26	14	—	—	512	644
0161	Lakshmanapatti a/b	4	11	4	—	9	6	5	1	49	12	7	—	12	—	18	6	1	190	310	412
0162	Lakshmanapatti b/b	6	—	—	—	3	—	73	15	12	2	25	2	35	—	29	13	6	84	372	605
0290	Metturpatti	2	—	—	—	3	—	—	—	—	—	—	—	—	—	2	3	—	—	126	161
0300	Sivakamipuram	—	—	—	—	2	1	1	—	1	—	2	—	2	—	6	7	4	105	143	152
0310	Thennathirayanpatti	—	—	—	—	—	—	—	—	—	—	4	—	—	—	3	6	—	—	137	337
0320	Palandanpatti	2	—	31	11	—	—	12	—	16	9	9	3	7	—	7	11	1	—	435	663
0331	Kalamavur a/b	5	3	—	—	3	—	37	2	21	—	13	1	26	—	46	12	—	—	607	509
0332	Kalamavur b/b	—	—	—	—	3	—	16	1	—	—	16	1	8	—	16	3	—	—	213	264
0340	Venmani	4	—	—	—	5	2	14	—	2	—	7	—	5	—	3	6	—	—	288	337

VILLAGE/URBAN PRIMARY CENSUS ABSTRACT

L.C. No.	Name of Village/ Town	Area in Hectares/ Sq.kms (for Vil/Town)	No. of occupied residential houses	No. of house-holds	Total Population (including Institutional & Houseless Population)			Total Population in the age group (0-6)			Scheduled Castes		Scheduled Tribes		Literates		Industrial Total Main Workers (I-IX)		Industrial Cultivators (I)		Industrial Agricultural Labourers (II)	
					(P)	(M)	(F)	(P)	(M)	(F)	(M)	(F)	(M)	(F)	(M)	(F)	(M)	(F)	(M)	(F)	(M)	(F)
(1)	(2)	(3)	(4)	(5)	(6)	(7)	(8)	(9)	(10)	(11)	(12)	(13)	(14)	(15)	(16)	(17)	(18)	(19)	(20)	(21)	(22)	(23)
										KULATTUR TALUK (PART)												
0350	Neerpalani	1757.03	483	483	2222	1134	1088	247	129	118	270	265	—	—	699	337	691	295	515	183	109	94
0360	Alangudi	963.23	395	395	1942	966	976	294	143	151	28	17	—	—	461	196	585	342	374	76	114	243
0370	Perambur	1256.78	521	521	2544	1257	1287	365	172	193	249	253	—	—	626	331	730	319	413	78	167	202
0380	Suriyur	1375.02	485	485	2327	1159	1168	375	212	163	254	277	—	—	538	240	720	657	362	339	131	239
0400	Mullaiyur	730.91	190	190	890	439	451	145	79	66	66	49	—	—	199	96	276	233	201	167	16	50
0410	Kathalur	841.56	264	264	1317	663	654	186	100	86	47	39	—	—	340	224	416	362	239	176	29	160
0420	Akkalayakkanpatti	367.48	183	183	847	419	428	109	49	60	137	143	—	—	292	147	261	143	151	8	51	116
0430	Velur	863.70	593	593	2694	1336	1358	338	113	225	608	595	—	—	703	305	787	651	321	13	256	601
0440	Vadugappatti	581.09	168	168	725	361	364	106	58	48	114	119	—	—	300	147	215	37	208	31	2	—
0450	Viralimalai	659.17	1034	1040	5401	2784	2617	675	363	312	405	345	—	—	2124	1630	1422	347	270	133	101	34
0460	Meppudakkudi	719.93	484	484	2369	1199	1170	400	215	185	97	101	—	—	492	213	600	135	303	17	58	74
0470	Vanadirayanpatti	1404.60	684	684	3546	1773	1773	597	265	332	269	263	—	—	834	269	1102	446	646	302	161	82
0480	Nambanpatti	1445.23	746	746	3589	1811	1778	558	285	273	312	303	—	—	1026	465	1044	897	636	338	141	490
0490	Rasalipatti	1121.33	728	728	3784	1866	1918	588	294	294	272	270	—	—	948	444	1122	704	442	111	170	398
0500	Virudapatti	696.14	479	482	2444	1254	1190	361	189	172	183	167	—	—	708	273	760	522	536	239	54	212
0510	Poyyamani	783.97	427	427	2137	1079	1058	312	156	156	307	321	—	—	648	305	624	245	414	127	120	97
0520	Thengaithinnippatti	793.35	487	487	2454	1248	1206	341	203	138	182	167	—	—	670	261	721	595	505	218	58	348
0530	Viralur	1150.42	595	595	2784	1391	1393	441	220	221	333	337	—	—	674	261	827	263	463	66	140	151
0540	Rajagiri	1091.14	586	586	2786	1428	1358	475	236	239	197	189	—	—	575	198	899	464	483	38	99	301
0560	Kongudippatti	473.43	117	117	487	250	237	98	49	49	34	31	—	—	52	23	159	71	92	63	6	—
0570	Pakkudi	981.45	301	301	1258	630	628	178	88	90	110	106	—	—	271	136	383	113	238	39	16	42
0580	Marudampatti	729.67	161	161	801	405	396	139	67	72	81	84	—	—	186	77	222	184	112	35	63	142
0590	Vilappatti	730.09	211	211	1073	524	549	170	86	84	66	64	—	—	288	128	284	163	207	85	40	71
0820	Nanguppatti	823.70	367	367	1481	748	733	180	96	84	165	147	—	—	239	115	317	229	114	27	95	166
0830	Paiyur	574.36	138	138	779	378	401	116	53	63	94	91	—	—	138	80	221	156	128	25	40	105
0850	Tannangudi	475.16	124	124	587	292	295	100	49	51	51	57	—	—	133	58	182	36	82	3	18	10
0880	Tennanbadi	672.10	327	327	1626	813	813	287	147	140	281	301	—	—	244	101	484	324	256	53	46	200

VILLAGE/URBAN PRIMARY CENSUS ABSTRACT

L.C. No.	Name of Village/ Town	Category of Main Workers																					
		Live-stock, Forestry, Fishing, Hunting and Plantations, Orchards & allied activities (III)		Mining and Quarrying (IV)		Manufacturing, Processing, Servicing and Repairs in				Con								Marginal Workers		Non-Workers	
						Household Industry (V (a))		Other than Household industry (V (b))													
		(M)	(F)	(M)	(F)	(M)	(F)	(M)	(F)	(M)	(F)	(M)	(F)	(M)	(F)	(M)	(F)	(M)	(F)	(M)	(F)
(1)	(2)	(24)	(25)	(26)	(27)	(28)	(29)	(30)	(31)	(32)	(33)	(34)	(35)	(36)	(37)	(38)	(39)	(40)	(41)	(42)	(43)
										KULATTUR TALUK (PART)											
0350	Neerpalani	—	—	—	—	3	—	21	1	1	—	25	2	2	1	15	14	4	263	439	530
0360	Alangudi	2	—	—	—	9	2	50	2	2	—	13	1	2	—	19	18	1	133	380	501
0370	Perambur	2	—	—	—	37	8	51	12	3	—	18	—	3	—	36	19	18	270	509	698
0380	Suriyur	—	—	—	—	1	4	160	58	5	—	34	3	1	—	26	14	1	36	438	475
0400	Mullaiyur	—	—	—	—	2	1	41	9	7	—	2	4	2	—	5	2	—	1	163	217
0410	Kathalur	—	—	1	—	4	5	112	15	1	—	11	2	5	—	14	4	—	2	247	290
0420	Akkalayakkanpatti	—	—	—	—	18	3	15	1	—	—	4	1	7	—	15	14	—	—	158	285
0430	Velur	—	—	—	—	27	23	124	1	4	—	28	4	7	—	20	9	—	—	549	707
0440	Vadugappatti	—	—	—	—	—	—	1	—	—	—	1	—	—	—	3	6	—	—	146	327
0450	Viralimalai	2	1	1	—	1	2	338	10	43	2	264	32	71	4	331	129	—	48	1362	2222
0460	Meppudakkudi	—	—	3	2	113	7	99	26	1	—	9	1	2	—	12	8	106	267	493	768
0470	Vanadirayanpatti	—	2	—	—	63	23	180	28	9	—	17	2	7	—	19	7	4	253	667	1074
0480	Nambanpatti	1	—	4	1	29	2	140	43	16	—	28	1	13	—	36	22	2	58	765	823
0490	Rasalipatti	—	—	—	—	5	4	342	146	47	9	55	6	9	—	52	30	3	—	741	1214
0500	Virudapatti	4	—	—	—	1	—	140	64	4	—	9	—	2	—	10	7	—	213	494	455
0510	Poyyamani	—	1	—	—	1	—	33	8	1	—	20	2	7	—	28	10	30	324	425	489
0520	Thengaithinnippatti	1	—	1	—	16	9	75	5	4	—	40	7	1	—	20	8	—	—	527	611
0530	Viralur	2	—	—	—	38	20	87	20	13	—	40	1	8	1	36	4	10	432	554	698
0540	Rajagiri	1	—	—	—	122	66	162	48	1	—	17	2	3	—	11	9	32	409	497	485
0560	Kongudippatti	—	—	—	—	—	—	61	4	—	—	—	—	—	—	—	4	—	—	91	166
0570	Pakkudi	1	—	—	—	1	—	108	23	—	—	8	3	4	—	7	6	1	—	246	515
0580	Marudampatti	—	—	—	—	44	2	—	—	—	—	—	1	—	—	3	4	—	—	183	212
0590	Vilappatti	1	—	—	—	6	—	11	—	1	—	7	2	2	—	9	5	4	74	236	312
0820	Nanguppatti	—	—	—	—	6	4	75	19	—	—	11	2	—	—	16	11	158	204	276	300
0830	Paiyur	—	—	1	—	2	3	44	18	1	—	2	—	—	—	3	5	1	1	156	244
0850	Tannangudi	—	—	—	—	—	—	81	21	—	—	—	—	—	—	1	2	—	—	110	259
0880	Tennanbadi	—	—	—	—	73	12	74	48	3	—	10	3	2	—	20	8	—	85	329	404

VILLAGE/URBAN PRIMARY CENSUS ABSTRACT

L.C. no.	Name of Village/ Town	Area in Hectares/ Sq.kms. (for Vil/Town)	No. of occupied residential houses	No. of house-holds	Total Population (including Institutional & Houseless Population)			Total Population in the age group (0-6)			Scheduled Castes		Scheduled Tribes		Literates		Industrial Total Main Workers (I-IX)		Industrial Cultivators (I)		Industrial Agricultural Labourers (II)	
					(P)	(M)	(F)	(P)	(M)	(F)	(M)	(F)	(M)	(F)	(M)	(F)	(M)	(F)	(M)	(F)	(M)	(F)
(1)	(2)	(3)	(4)	(5)	(6)	(7)	(8)	(9)	(10)	(11)	(12)	(13)	(14)	(15)	(16)	(17)	(18)	(19)	(20)	(21)	(22)	(23)
										KULATTUR	TALUK (PART)											
0890	Kodumbalur	1254.67	913	917	4326	2159	2167	649	334	315	557	578	—	—	1030	691	1320	929	863	627	132	194
0900	Kasavanur	640.16	160	160	765	388	377	96	47	49	9	10	—	—	195	61	231	128	151	70	37	54
0910	Agarapatti	1239.64	465	465	2398	1220	1178	392	197	195	196	183	—	—	557	203	769	662	420	271	133	309
0920	Meenaveli	921.07	546	546	2740	1379	1361	451	230	221	329	329	—	—	757	266	841	803	396	228	271	529
0930	Teravur	1141.25	480	480	2227	1130	1097	358	192	166	360	350	—	—	586	175	656	236	414	63	53	131
	C.D. Block Total Rural	**49521.51**	**21537**	**21556**	**104909**	**53078**	**51831**	**15748**	**7988**	**7760**	**9123**	**8886**	**18**	**20**	**27648**	**13505**	**30756**	**18467**	**16479**	**6777**	**5295**	**9318**
	C.D. Block Total Urban	—	—	—	—	—	—	—	—	—	—	—	—	—	—	—	—	—	—	—	—	—

VILLAGE/URBAN PRIMARY

CENSUS ABSTRACT

L.C. No.	Name of Village/ Town	Category of Main Workers																					
		Live-stock, Forestry, Fishing, Hunting and Plantations, Orchards & allied activities (III)		Mining and Quarrying (IV)		Manufacturing, Processing, Servicing and Repairs in				Con		Trade and Commerce (VII)		Transport, Storage & Communications (VIII)		Other Services (IX)		Marginal Workers		Non-Workers	
						Household industry (V (a))		Other than Household industry (V (b))													
		(M)	(F)	(M)	(F)	(M)	(F)	(M)	(F)	(M)	(F)	(M)	(F)	(M)	(F)	(M)	(F)	(M)	(F)	(M)	(F)
(1)	(2)	(24)	(25)	(26)	(27)	(28)	(29)	(30)	(31)	(32)	(33)	(34)	(35)	(36)	(37)	(38)	(39)	(40)	(41)	(42)	(43)
										KULATTUR TALUK (PART)											
0890	Kodumbalur	3	1	—	—	38	16	121	44	6	—	82	5	8	—	67	42	1	4	838	1234
0900	Kasavanur	—	—	—	—	—	—	33	4	1	—	3	—	1	—	5	—	—	—	157	249
0910	Agarapatti	—	—	—	—	8	6	163	50	1	—	11	2	1	—	32	24	—	82	451	434
0920	Meenaveli	—	—	—	—	28	28	97	7	2	—	26	2	5	—	16	9	—	—	538	558
0930	Teravur	—	—	5	—	6	1	149	27	5	—	14	2	3	—	7	12	4	140	470	721
	C.D. Block Total Rural	**57**	**28**	**177**	**74**	**1097**	**360**	**4489**	**982**	**398**	**67**	**1085**	**131**	**393**	**10**	**1286**	**720**	**459**	**4388**	**21863**	**26976**
	C.D. Block Total Urban	—	—	—	—	—	—	—	—	—	—	—	—	—	—	—	—	—	—	—	—

VILLAGE/URBAN PRIMARY CENSUS ABSTRACT

L.C. No.	Name of Village/ Town	Area in Hectares/ Sq.kms (for Vil/Town)	No. of occupied residential houses	No. of house-holds	Total Population (including Institutional & Houseless Population)			Total Population in the age group (0-6)			Scheduled Castes		Scheduled Tribes		Literates		Industrial Total Main Workers (I-IX)		Industrial Cultivators (I)		Industrial Agricultural Labourers (II)	
					(P)	(M)	(F)	(P)	(M)	(F)	(M)	(F)	(M)	(F)	(M)	(F)	(M)	(F)	(M)	(F)	(M)	(F)
(1)	(2)	(3)	(4)	(5)	(6)	(7)	(8)	(9)	(10)	(11)	(12)	(13)	(14)	(15)	(16)	(17)	(18)	(19)	(20)	(21)	(22)	(23)
								GANDARVAKOTTAI TALUK (PART)														
0040	**Gandarvakottai C.D. Block** T	**197.54**	**14129**	**14415**	**68907**	**34364**	**34543**	**9745**	**4966**	**4779**	**9120**	**9238**	**22**	**14**	**17997**	**9528**	**19581**	**9592**	**11326**	**4202**	**5680**	**4767**
	R	**197.54**	**14129**	**14415**	**68907**	**34364**	**34543**	**9745**	**4966**	**4779**	**9120**	**9238**	**22**	**14**	**17997**	**9528**	**19581**	**9592**	**11326**	**4202**	**5680**	**4767**
	U	—	—	—	—	—	—	—	—	—	—	—	—	—	—	—	—	—	—	—	—	—
0010	Malaiyapatti	779.17	76	81	404	199	205	57	32	25	61	48	—	—	85	37	112	95	78	27	26	67
0021	Nodiyur a/b	1483.51	279	283	1213	584	629	174	82	92	201	201	—	—	174	74	394	274	312	30	62	239
0022	Nodiyur b/b	—	192	192	947	471	476	166	76	90	95	95	—	—	103	44	294	299	137	137	153	159
0030	Viralippatti	1068.98	323	346	1657	848	809	267	139	128	297	263	—	—	450	162	476	204	293	49	156	138
0040	Tachankurichi	992.13	422	422	1916	905	1011	197	95	102	330	402	—	—	452	301	585	354	411	131	143	206
0050	Kurumpundi	1245.95	291	312	1385	686	699	174	94	80	210	211	4	5	445	256	333	174	296	151	6	15
0060	Manjapettai	967.23	269	270	1533	780	753	211	117	94	226	210	—	—	346	188	425	182	321	17	73	160
0070	Komapuram	1064.59	370	371	1783	906	877	190	90	100	257	222	—	—	546	262	528	67	371	34	115	14
0080	Manganoor	1153.71	287	287	1405	685	720	176	89	87	169	157	—	—	287	145	428	402	210	82	193	310
0090	Vadugappatti	671.18	209	209	1077	526	551	139	58	81	177	190	—	—	310	131	310	41	224	9	30	21
0100	Meyakadipatti	344.67	175	175	779	408	371	112	61	51	74	77	—	—	160	59	225	2	203	—	6	—
0110	Ariyanipatti	913.55	291	291	1432	707	725	204	89	115	106	99	—	—	325	141	389	139	327	104	25	23
0120	Ponakulam	1054.25	377	377	1848	944	904	303	154	149	243	260	—	—	458	225	535	156	306	19	139	120
0131	Pudunagar a/b	1529.38	202	202	1001	506	495	127	69	58	144	156	—	—	378	219	285	49	183	—	70	43
0132	Pudunagar b/b	—	164	164	703	349	354	98	51	47	129	129	—	—	183	53	195	90	71	18	105	68
0140	Palayagandarvakottai	693.51	230	230	1083	556	527	139	77	62	171	148	—	—	291	126	298	13	267	3	—	—
0150	Aravampatti	489.95	188	188	948	506	442	98	63	35	106	87	—	—	294	149	298	95	196	9	78	80
0160	Kovilur	880.35	1505	1536	6972	3458	3514	840	429	411	648	739	14	6	2457	1900	1843	283	284	51	565	119
0170	Pisannathur	754.62	157	157	755	368	387	114	60	54	163	160	—	—	299	154	226	95	106	22	40	20
0181	Veeradipatti a/b	1583.84	285	285	1343	681	662	153	78	75	160	165	—	—	441	186	439	238	243	6	165	225
0182	Veeradipatti b/b	—	296	296	1367	701	666	230	116	114	146	138	—	—	299	148	403	77	344	23	40	46
0190	Mudukulam	1556.31	358	358	1748	916	832	253	133	120	187	183	—	—	460	195	470	174	233	83	222	91
0200	Seviyarkudikadu	429.81	160	160	658	326	332	110	55	55	162	176	—	—	218	151	170	8	160	3	—	—
0210	Kulathur	833.97	570	577	2681	1319	1362	412	202	210	277	278	—	—	686	298	794	424	539	239	210	174
0220	Nadupatti	717.43	392	431	1852	920	932	273	152	121	300	285	—	—	482	218	507	208	190	28	289	167

VILLAGE/URBAN PRIMARY CENSUS ABSTRACT

L.C. No.	Name of Village/ Town		Category of Main Workers																								
			Live-stock, Forestry, Fishing, Hunting and Plantations, Orchards & allied activities (III)		Mining and Quarrying (IV)		Manufacturing, Processing, Servicing and Repairs in Household Industry (V (a))		Manufacturing, Processing, Servicing and Repairs in Other than Household Industry (V (b))		Constructions (VI)		Trade and Commerce (VII)		Transport, Storage & Communications (VIII)		Other Services (IX)		Marginal Workers		Non-Workers	
			(M)	(F)	(M)	(F)	(M)	(F)	(M)	(F)	(M)	(F)	(M)	(F)	(M)	(F)	(M)	(F)	(M)	(F)	(M)	(F)	(M)	(F)
(1)	(2)		(24)	(25)	(26)	(27)	(28)	(29)	(30)	(31)	(32)	(33)	(34)	(35)	(36)	(37)	(38)	(39)	(40)	(41)	(42)	(43)
									GANDARVAKOTTAI TALUK (PART)															
0040	**Gandarvakottai C.D. Block**	**T**	**28**	**6**	**1**	**—**	**103**	**21**	**425**	**138**	**74**	**2**	**860**	**54**	**99**	**3**	**985**	**399**	**335**	**4147**	**14448**	**20804**
		R	**28**	**6**	**1**	**—**	**103**	**21**	**425**	**138**	**74**	**2**	**860**	**54**	**99**	**3**	**985**	**399**	**335**	**4147**	**14448**	**20804**
		U	**—**	**—**	**—**	**—**	**—**	**—**	**—**	**—**	**—**	**—**	**—**	**—**	**—**	**—**	**—**	**—**	**—**	**—**	**—**	**—**
0010	Malaiyapatti		1	—	—	—	—	—	—	—	—	—	2	—	—	—	5	1	—	2	87	108
0021	Nodiyur a/b		—	—	—	—	—	—	5	—	—	—	7	1	—	—	8	4	—	—	190	355
0022	Nodiyur b/b		—	—	—	—	—	—	1	—	—	—	2	—	—	—	1	3	—	—	177	177
0030	Viralippatti		—	—	—	—	10	5	—	—	—	—	6	1	—	—	11	11	36	302	336	303
0040	Tachankurichi		—	—	—	—	1	—	1	—	2	—	5	2	1	1	21	14	7	202	313	455
0050	Kurumpundi		—	—	—	—	—	—	4	—	—	—	7	—	1	—	19	8	53	188	300	337
0060	Manjapettai		—	—	—	—	—	—	17	—	—	—	5	—	—	—	9	5	—	52	355	519
0070	Komapuram		—	—	—	—	—	4	7	—	—	—	8	4	3	—	24	11	—	9	378	801
0080	Manganoor		1	—	—	—	—	—	1	4	2	—	4	—	1	—	16	6	—	—	257	318
0090	Vadugappatti		—	—	—	—	—	—	28	2	—	—	4	1	4	—	20	8	9	205	207	305
0100	Meyakadipatti		3	—	—	—	7	—	—	—	—	—	4	—	—	—	2	2	8	—	175	369
0110	Ariyanipatti		1	—	—	—	—	—	15	2	1	—	4	—	2	—	14	10	9	15	309	571
0120	Ponakulam		—	—	—	—	—	—	26	—	1	—	26	3	1	—	36	14	18	385	391	363
0131	Pudunagar a/b		—	—	—	—	—	—	9	—	—	—	7	—	1	—	15	6	—	102	221	344
0132	Pudunagar b/b		3	1	—	—	—	—	—	—	—	—	4	—	1	—	11	3	—	26	154	238
0140	Palayagandarvakottai		—	—	—	—	1	—	4	4	—	—	6	1	1	—	19	5	5	35	253	479
0150	Aravampatti		1	—	—	—	—	3	8	—	—	—	8	1	2	—	5	2	—	—	208	347
0160	Kovilur		4	—	1	—	20	3	107	3	9	—	448	11	22	1	383	95	—	191	1615	3040
0170	Pisannathur		—	—	—	—	1	—	9	46	38	—	18	2	1	—	13	5	1	66	141	226
0181	Veeradipatti a/b		—	—	—	—	9	—	2	—	—	—	9	—	2	—	9	7	—	—	242	424
0182	Veeradipatti b/b		—	—	—	—	—	—	8	—	—	—	2	—	1	—	8	8	—	—	298	589
0190	Mudukulam		—	—	—	—	—	—	5	—	—	—	5	—	—	—	5	—	37	150	409	508
0200	Seviyarkudikadu		—	—	—	—	—	—	—	—	—	—	1	—	—	—	9	5	—	173	156	151
0210	Kulathur		—	—	—	—	1	—	7	—	—	—	16	1	2	—	19	10	14	449	511	489
0220	Nadupatti		—	—	—	—	—	—	5	—	1	—	11	—	1	—	10	13	16	133	397	591

VILLAGE/URBAN PRIMARY CENSUS ABSTRACT

L.C. NJo.	Name of Village/ Town	Area in Hectares/ Sq.kms (for Vil/Town)	No. of occupied residential houses	No. of house-holds	Total Population (including Institutional & Houseless Population)			Total Population in the age group (0-6)			Scheduled Castes		Scheduled Tribes		Literates		Industrial Total Main Workers (I-IX)		Industrial Cultivators (I)		Industrial Agricultural Labourers (II)	
					(P)	(M)	(F)	(P)	(M)	(F)	(M)	(F)	(M)	(F)	(M)	(F)	(M)	(F)	(M)	(F)	(M)	(F)
(1)	(2)	(3)	(4)	(5)	(6)	(7)	(8)	(9)	(10)	(11)	(12)	(13)	(14)	(15)	(16)	(17)	(18)	(19)	(20)	(21)	(22)	(23)
								GANDARVAKOTTAI TALUK (PART)														
0230	Namburampatti	584.81	190	233	1229	606	623	155	76	79	274	291	—	—	207	105	374	355	368	350	—	3
0240	Periakottai	852.55	476	476	2404	1174	1230	380	179	201	380	426	—	—	548	280	685	348	344	77	307	265
0250	Pudupatti	624.25	351	361	1703	849	854	251	124	127	264	263	—	—	432	198	434	125	257	68	139	49
0260	Mattangal	757.59	429	429	2049	1007	1042	240	103	137	453	470	—	—	692	348	580	313	306	75	220	227
0271	Kattunaval a/b	498.17	314	336	1523	758	765	241	131	110	311	307	—	—	403	243	387	233	133	9	203	199
0272	Kattunaval b/b	—	213	213	1002	495	507	115	54	61	180	201	—	—	364	257	251	54	72	16	46	21
0300	Sundampatti	944.37	673	687	3415	1672	1743	463	247	216	313	316	—	—	967	542	961	814	701	577	160	190
0310	Nappugai	873.94	442	442	2123	1045	1078	321	152	169	61	62	—	—	467	213	584	489	323	241	198	230
0320	Sengamviduthy	937.70	327	362	1863	944	919	284	162	122	267	227	—	—	357	146	489	71	46	1	429	66
0330	Kallaakottai	1236.28	766	766	3701	1834	1867	594	304	290	614	653	4	3	816	356	1125	677	756	378	236	237
0340	Vellalaviduthy	1218.61	461	461	2348	1151	1197	381	198	183	214	220	—	—	563	338	662	414	446	240	167	168
0350	Andanur	493.78	406	406	1952	989	963	318	163	155	99	100	—	—	419	191	551	479	176	151	310	302
0360	Athangaraividuthy	804.50	364	365	1837	932	905	274	144	130	273	270	—	—	380	144	527	264	331	132	171	123
0370	Thuvar	991.53	649	678	3268	1653	1615	511	268	243	378	353	—	—	753	345	1009	813	762	612	183	182
	C.D. Block total Rural	**32026.17**	**14129**	**14415**	**68907**	**34364**	**34543**	**9745**	**4966**	**4779**	**9120**	**9238**	**22**	**14**	**17997**	**9528**	**19581**	**9592**	**11326**	**4202**	**5680**	**4767**
	C.D. Block total Urban	—	—	—	—	—	—	—	—	—	—	—	—	—	—	—	—	—	—	—	—	—

VILLAGE/URBAN PRIMARY CENSUS ABSTRACT

L.C. No.	Name of Village/ Town	Category of Main Workers																											
		Live-stock, Forestry, Fishing, Hunting and Plantations, Orchards & allied activities (III)		Mining and Quarrying (IV)		Manufacturing, Processing, Servicing and Repairs in: Household Industry (V (a))		Manufacturing, Processing, Servicing and Repairs in: Other than Household industry (V (b))		Con-structions (VI)		Trade and Commerce (VII)		Transport, Storage & Communications (VIII)		Other Services (IX)		Marginal Workers		Non-Workers	
		(M)	(F)	(M)	(F)	(M)	(F)	(M)	(F)	(M)	(F)	(M)	(F)	(M)	(F)	(M)	(F)	(M)	(F)	(M)	(F)	(M)	(F)
(1)	(2)	(24)	(25)	(26)	(27)	(28)	(29)	(30)	(31)	(32)	(33)	(34)	(35)	(36)	(37)	(38)	(39)	(40)	(41)	(42)	(43)

VILLAG/URBAN PRIMARY CENSUS ABSTRACT

L.C. No.	Name of Village/ Town		Area in Hectares/ Sq.kms (for Vil/Town)	No. of occupied residential houses	No. of house-holds	Total Population (including Institutional & Houseless Population)			Total Population in the age group (0-6)			Scheduled Castes		Scheduled Tribes		Literates		Industrial Total Main Workers (I-IX)		Industrial Cultivators (I)		Industrial Agricultural Labourers (II)	
						(P)	(M)	(F)	(P)	(M)	(F)	(M)	(F)	(M)	(F)	(M)	(F)	(M)	(F)	(M)	(F)	(M)	(F)
(1)	(2)		(3)	(4)	(5)	(6)	(7)	(8)	(9)	(10)	(11)	(12)	(13)	(14)	(15)	(16)	(17)	(18)	(19)	(20)	(21)	(22)	(23)
										PUDUKKOTTAI TALUK (PART)													
0050	**Pudukkottai C.D. Block**	**T**	**174.73**	**15632**	**15786**	**80392**	**40275**	**40117**	**11399**	**5709**	**5690**	**8372**	**8458**	**13**	**13**	**24526**	**14137**	**21934**	**9019**	**11314**	**4151**	**3870**	**3727**
		R	**167.00**	**13301**	**13432**	**69301**	**34665**	**34636**	**10017**	**4977**	**5040**	**8121**	**8185**	**13**	**13**	**20063**	**10588**	**19194**	**8494**	**11085**	**4119**	**3696**	**3568**
		U	**7.73**	**2331**	**2354**	**11091**	**5610**	**5481**	**1382**	**732**	**650**	**251**	**273**	**—**	**—**	**4463**	**3549**	**2740**	**525**	**229**	**32**	**174**	**159**
										GANDARVAKOTTAI TALUK (PART)													
0280	Valavampatti		494.60	316	342	1689	851	838	215	109	106	236	248	—	—	429	164	471	75	318	11	99	38
0290	Sothupalai		701.38	236	236	1104	552	552	146	62	84	106	101	—	—	293	102	340	324	230	165	75	150
										PUDUKKOTTAI TALUK (PART)													
0010	Eagavayal		71.41	3	3	16	8	8	1	—	1	—	—	—	—	8	5	6	—	3	—	—	—
0020	Sembattur		849.02	454	454	2251	1117	1134	271	133	138	253	284	—	—	626	344	608	369	465	219	80	128
0030	Puthambur		1039.97	487	488	2813	1402	1411	444	224	220	458	476	—	—	974	625	731	284	341	173	108	87
0040	Sanivayal		27.64	9	9	45	21	24	8	4	4	—	—	—	—	15	6	10	—	5	—	—	—
0050	Kunichipatti		54.02	50	50	295	142	153	56	28	28	142	153	—	—	70	29	73	—	68	—	—	—
0060	Kedayapatti		78.56	76	76	362	173	189	48	17	31	91	87	—	—	125	56	96	9	58	7	—	—
0070	Tattampatti		137.41	33	33	196	95	101	34	17	17	—	—	—	—	56	23	55	42	43	34	10	8
0080	Tennathirayanpatti		84.60	87	87	472	228	244	61	33	28	38	38	—	—	168	93	133	72	74	46	19	24
0090	Vagavasal		787.51	343	343	2218	1184	1034	282	140	142	243	195	—	—	792	412	469	175	225	146	75	8
0100	Siruvayal		60.04	—	—	—	—	—	—	—	—	—	—	—	—	—	—	—	—	—	—	—	—
0110	Ayyavayal		35.95	145	145	815	423	392	136	73	63	64	67	—	—	230	108	256	170	107	7	112	161
0120	Mullur		2038.10	834	837	4385	2186	2199	650	312	338	539	532	—	—	1284	715	1168	462	638	183	200	247
0130	Mangalathupatti		757.90	210	210	1193	601	592	165	79	86	107	110	—	—	348	181	341	115	299	85	21	22
0140	Perungalur		1962.54	993	993	5207	2575	2632	693	319	374	495	523	—	—	1376	780	1407	393	949	180	175	164
0151	Adanakottai a/b		1514.97	537	539	2614	1294	1320	322	167	155	185	176	—	—	745	403	770	553	351	44	235	471
0152	Adanakottai b/b		—	186	186	1016	479	537	150	68	82	74	87	—	—	296	182	305	112	156	13	97	79
0160	Sokkanathapatti		518.77	166	166	853	430	423	103	56	47	110	93	—	—	263	108	255	271	152	160	79	104
0170	Kallukaranpatti		1008.75	220	222	1208	599	609	126	75	51	156	172	—	—	362	136	332	224	265	156	39	59
0180	Ganapathipuram		879.55	438	438	2402	1194	1208	348	165	183	283	291	—	—	554	277	720	345	485	208	209	125
0190	Thondaman Urani		743.68	104	104	512	251	261	82	39	43	77	86	—	—	159	98	149	125	57	35	79	86
0200	Vannarapatti		1003.84	246	246	1263	635	628	164	91	73	160	147	—	—	331	135	368	312	214	129	131	179

VILLAGE/URBAN PRIMARY

L.C. No.	Name of Village/ Town		Category of Main Con								
			Live-stock, Forestry, Fishing, Hunting and Plantations, Orchards & allied activities (III)		Mining and Quarrying (IV)		Manufacturing, Processing, Servicing and Repairs in				
							Household Industry (V (a))		Other than Household industry (V (b))		
			(M)	(F)	(M)	(F)	(M)	(F)	(M)	(F)	(M)
(1)	(2)		(24)	(25)	(26)	(27)	(28)	(29)	(30)	(31)	(32)
											PUDUKKOTTAI
0050	**Pudukkottai C.D. Block**	**T**	**217**	**62**	**7**	**—**	**266**	**43**	**1624**	**194**	**538**
		R	**202**	**61**	**7**	**—**	**202**	**32**	**1258**	**179**	**345**
		U	**15**	**1**	**—**	**—**	**64**	**11**	**366**	**15**	**193**
											GANDARVAKOTTAI
0280	Valavampatti		9	7	—	—	4	—	3	1	3
0290	Sothupalai		2	—	2	—	—	1	2	—	—
											PUDUKKOTTAI
0010	Eagavayal		—	—	—	—	—	—	—	—	—
0020	Sembattur		1	—	1	—	1	1	18	1	4
0030	Puthambur		12	2	—	—	44	5	45	—	10
0040	Sanivayal		2	—	—	—	—	—	1	—	—
0050	Kunichipatti		—	—	—	—	—	—	2	—	1
0060	Kedayapatti		12	—	—	—	1	—	9	—	2
0070	Tattampatti		—	—	—	—	—	—	—	—	1
0080	Tennathirayampatti		5	—	—	—	1	—	3	—	2
0090	Vagavasal		1	2	—	—	36	—	29	—	3
0100	Siruvayal		—	—	—	—	—	—	—	—	—
0110	Ayyavayal		6	—	—	—	1	—	14	—	8
0120	Mullur		59	1	1	—	3	2	94	1	24
0130	Mangalathupatti		—	—	—	—	—	—	5	—	4
0140	Perungalur		5	—	—	—	42	4	45	1	17
0151	Adanakottai a/b		2	2	—	—	4	—	41	2	21
0152	Adanakottai b/b		2	10	2	—	4	1	10	3	—
0160	Sokkanathapatti		6	3	—	—	—	—	3	—	—
0170	Kallukaranpatti		—	—	—	—	—	—	1	—	1
0180	Ganapathipuram		1	—	—	—	1	3	1	—	5
0190	Thondaman Urani		—	—	—	—	3	—	—	—	—
0200	Vannarapatti		1	—	—	—	—	—	4	—	—

CENSUS ABSTRACT

Workers							Marginal Workers		Non-Workers	
structions (VI)	Trade and Commerce (VII)		Transport, Storage & Communications (VIII)		Other Services (IX)					
(F)	(M)	(F)	(M)	(F)	(M)	(F)	(M)	(F)	(M)	(F)
(33)	(34)	(35)	(36)	(37)	(38)	(39)	(40)	(41)	(42)	(43)
TALUK (PART)										
51	**1607**	**105**	**559**	**13**	**1932**	**673**	**309**	**4184**	**18032**	**26914**
42	**1043**	**81**	**290**	**1**	**1066**	**411**	**305**	**4139**	**15166**	**22003**
9	**564**	**24**	**269**	**12**	**866**	**262**	**4**	**45**	**2866**	**4911**
TALUK (PART)										
—	11	11	4	—	20	7	21	233	359	530
—	8	2	1	—	20	6	—	2	212	226
TALUK (PART)										
—	3	—	—	—	—	—	—	3	2	5
—	10	4	6	—	22	16	6	176	503	589
—	108	—	13	—	50	17	4	83	667	1044
—	—	—	—	—	2	—	—	6	11	18
—	1	—	—	—	1	—	—	40	69	113
—	3	—	1	—	10	2	—	54	77	126
—	—	—	—	—	1	—	—	—	40	59
—	23	—	—	—	6	2	—	4	95	168
—	30	—	12	—	58	19	3	1	712	858
—	—	—	—	—	—	—	—	—	—	—
—	3	—	2	—	3	2	—	55	167	167
1	46	7	16	—	87	20	47	32	971	1705
—	5	—	2	—	5	8	—	155	260	322
1	58	3	24	—	92	40	3	402	1165	1837
—	55	5	8	—	53	29	2	—	522	767
—	18	1	1	—	15	5	18	204	156	221
—	5	—	2	—	8	4	—	2	175	150
—	16	2	—	—	10	7	7	139	260	246
—	3	—	2	—	13	9	24	338	450	525
—	6	—	—	—	4	4	—	28	102	108
—	10	—	—	—	8	4	—	111	267	205

VILLAG/URBAN PRIMARY CENSUS ABSTRACT

L.C. No.	Name of Village/ Town	Area in Hectares/ Sq.kms (for Vil/Town)	No. of occupied residential houses	No of house-holds	Total Population (including Institutional & Houseless Population)			Total Population in the age group (0-6)			Scheduled Castes		Scheduled Tribes		Literates		Industrial Total Main Workers (I-IX)		Industrial Cultivators (I)		Industrial Agricultural Labourers (II)	
					(P)	(M)	(F)	(P)	(M)	(F)	(M)	(F)	(M)	(F)	(M)	(F)	(M)	(F)	(M)	(F)	(M)	(F)
(1)	(2)	(3)	(4)	(5)	(6)	(7)	(8)	(9)	(10)	(11)	(12)	(13)	(14)	(15)	(16)	(17)	(18)	(19)	(20)	(21)	(22)	(23)
									PUDUKKOTTAI		TALUK (PART)											
0210	Kuppayampatti	648.46	176	176	893	451	442	116	52	64	104	97	—	—	308	133	246	114	150	12	45	91
0220	Nemmelipatti R.F.	146.32	—	—	—	—	—	—	—	—	—	—	—	—	—	—	—	—	—	—	—	—
0230	Nemmelipatti	309.25	132	132	848	407	441	129	55	74	119	119	—	—	181	73	226	202	204	152	14	48
0240	Varappur R.F.	311.07	—	—	—	—	—	—	—	—	—	—	—	—	—	—	—	—	—	—	—	—
0250	Pulavankadu	572.16	104	117	689	355	334	104	59	45	43	51	—	—	161	106	192	56	131	8	34	40
0260	Varappur	521.57	476	534	2650	1343	1307	411	203	208	123	115	—	—	724	346	729	461	413	278	209	140
0270	Manaviduthy	1184.95	479	479	2607	1275	1332	428	215	213	324	360	—	—	648	253	747	420	639	379	40	24
0280	Semmatividuthy	1503.50	700	702	3719	1917	1802	481	257	224	491	436	—	—	1278	654	1127	281	617	62	368	196
0290	Mukkanpatti	338.00	233	233	1101	537	564	182	90	92	60	93	—	—	289	151	315	209	180	103	105	101
0300	Kulavalpatti	737.73	446	448	2540	1293	1247	377	179	198	344	312	—	—	813	424	752	399	545	236	135	142
0310	Perungondanividuthy	1033.90	435	435	2205	1088	1117	325	148	177	157	159	—	—	753	380	682	156	436	44	123	87
0320	Ichiadi I Bit	64.46	38	38	191	93	98	33	17	16	20	24	—	—	39	27	52	5	47	—	2	5
0330	Ichiadi II Bit	14.86	29	29	149	76	73	14	14	—	—	—	—	—	49	24	36	—	22	—	—	—
0340	Vadavalam	2300.72	1138	1158	6065	3059	3006	912	478	434	305	296	—	—	1499	747	1771	860	1218	444	358	370
0350	Pudukkottai R.F.	2346.76	—	—	—	—	—	—	—	—	—	—	—	—	—	—	—	—	—	—	—	—
0361	Nathampannai a/b	784.16	1029	1031	4494	2207	2287	731	362	369	354	337	2	2	1384	916	1219	243	142	23	52	25
0370	Sellukudi	109.63	36	36	140	75	65	18	9	9	74	63	—	—	32	17	6	—	—	—	—	—
0380	Purakarai Natham Pannai	145.60	137	137	674	335	339	88	45	43	205	219	—	—	276	231	201	195	189	178	5	14
0391	Kavinad West a/b	1107.28	567	567	2746	1394	1352	433	219	214	770	774	11	11	753	326	748	75	246	15	216	41
0400	Kavinad East	758.01	407	407	1978	974	1004	284	135	149	421	452	—	—	583	357	414	82	154	9	114	41
0410	Thirumalaraya Samudram	402.56	566	566	2683	1346	1337	446	229	217	390	412	11	11	789	441	668	304	249	175	33	63
	C.D. Block Total Rural	**30191.16**	**13301**	**13432**	**69301**	**34665**	**34636**	**10017**	**4977**	**5040**	**8121**	**8185**	**13**	**13**	**20063**	**10588**	**19194**	**8494**	**11085**	**4119**	**3696**	**3568**
1020	Pudukkottai (VP)	7.73	2331	2354	11091	5610	5481	1382	732	650	251	273	—	—	4463	3549	2740	525	229	32	174	159
	C.D. Block Total Urban	**7.73**	**2331**	**2354**	**11091**	**5610**	**5481**	**1382**	**732**	**650**	**251**	**273**	—	—	**4463**	**3549**	**2740**	**525**	**229**	**32**	**174**	**159**

VILLAGE/URBAN PRIMARY

CENSUS ABSTRACT

| L.C. No. | Name of Village/ Town | Category of Main Workers | | |

VILLAGE/URBAN PRIMARY CENSUS ABSTRACT

L.C. No.	Name of Village/ Town	Area in Hectares/ Sq.kms (for Vil/Town)	No. of occupied residential houses	No. of house-holds	Total Population (including Institutional & Houseless Population)			Total Population in the age group (0-6)			Scheduled Castes		Scheduled Tribes		Literates		Industrial Total Main Workers (I-IX)		Industrial Cultivators (I)		Industrial Agricultural Labourers (II)	
					(P)	(M)	(F)	(P)	(M)	(F)	(M)	(F)	(M)	(F)	(M)	(F)	(M)	(F)	(M)	(F)	(M)	(F)
(1)	(2)	(3)	(4)	(5)	(6)	(7)	(8)	(9)	(10)	(11)	(12)	(13)	(14)	(15)	(16)	(17)	(18)	(19)	(20)	(21)	(22)	(23)
										ALANGUDI TALUK (PART)												
0060	**Thiruvarankulam C.D. Block** T	**226.55**	**29322**	**29538**	**145716**	**72930**	**72786**	**18038**	**9033**	**9005**	**10349**	**10164**	**37**	**27**	**50656**	**31740**	**39758**	**17090**	**21742**	**7970**	**8167**	**7360**
	R	**224.00**	**27126**	**27335**	**134834**	**67483**	**67351**	**16565**	**8309**	**8256**	**9900**	**9704**	**10**	**7**	**46564**	**28446**	**37024**	**16546**	**21499**	**7941**	**7814**	**7135**
	U	**2.55**	**2196**	**2203**	**10882**	**5447**	**5435**	**1473**	**724**	**749**	**449**	**460**	**27**	**20**	**4092**	**3294**	**2734**	**544**	**243**	**29**	**353**	**225**
0480	Kilapatti Rasinga mangalam	199.76	264	264	1381	712	669	170	85	85	83	70	—	—	511	276	455	404	393	358	32	35
0490	Pachikkottai	1068.26	503	503	2546	1278	1268	335	166	169	342	339	—	—	843	481	702	440	548	378	29	37
0520	Kulanthai Vinayagar Kottai	820.21	382	382	1836	899	937	254	125	129	174	183	—	—	565	343	564	236	307	96	93	113
0530	Pudukkottai Viduthy	994.30	891	892	4722	2368	2354	598	328	270	597	594	—	—	1585	1062	1335	859	510	129	488	657
0540	Melapattu Rasinga mangalam	398.62	137	137	692	355	337	101	56	45	106	94	—	—	189	131	211	167	69	69	92	90
0550	Meelathur	548.89	344	347	1748	880	868	226	108	118	94	108	—	—	615	329	519	408	281	119	118	267
0560	Keelathur	1409.02	539	539	2526	1227	1299	335	171	164	201	240	—	—	811	491	689	482	423	229	139	219
0570	Vadakadu	1427.66	1353	1409	7541	3716	3825	937	458	479	224	204	—	—	2717	1809	2086	829	1312	376	262	373
0580	Pullanviduthy	680.07	459	459	2403	1202	1201	329	159	170	178	175	—	—	838	491	712	420	413	267	132	127
0590	Neduvasal West	609.86	391	391	1741	825	916	249	108	141	125	126	—	—	461	208	496	296	265	93	111	161
0600	Mudukkuvayal	234.57	—	—	—	—	—	—	—	—	—	—	—	—	—	—	—	—	—	—	—	—
0610	Neduvasal East	656.81	592	598	2646	1340	1306	302	167	135	432	406	—	—	958	578	711	216	382	24	199	173
0620	Andavarayapuram	248.38	88	88	417	225	192	56	34	22	—	—	—	—	156	85	109	66	75	17	22	46
0630	Chettiendal	99.11	14	14	69	31	38	7	4	3	—	—	—	—	24	19	19	15	17	8	2	7
0640	Anavayal I Bit	140.75	123	123	609	317	292	59	29	30	—	—	—	—	241	138	163	12	129	5	4	4
0650	Anavayal II Bit	40.54	155	155	810	401	409	79	39	40	15	14	—	—	322	189	234	135	162	68	41	59
0660	Lakshminarasimha puram	198.76	368	369	2106	1073	1033	240	125	115	159	153	—	—	824	481	569	350	347	149	139	181
0670	Pullichangadu	325.24	262	292	1208	619	589	194	108	86	2	1	—	—	442	283	271	46	75	4	60	29
0680	Karambakkaduzamin	113.07	98	105	479	244	235	57	38	19	—	—	—	—	196	135	132	127	90	78	25	45
0690	Karambakkadu Inam	252.55	100	116	473	246	227	64	40	24	—	—	—	—	151	95	148	110	77	57	44	49
0700	Seriyalur Inam	262.45	312	325	1392	696	696	151	75	76	36	37	—	—	566	420	409	291	212	173	94	89
0710	Seriyalur Zamin	155.29	233	244	1136	568	568	97	51	46	63	59	—	—	474	333	374	176	267	94	54	58
0720	Keeramangalam North	648.47	1061	1076	5038	2576	2462	496	234	262	294	297	2	1	2059	1423	1396	441	327	53	465	300

VILLAGE/URBAN PRIMARY CENSUS ABSTRACT

L.C. No.	Name of Village/ Town	Category of Main Workers																							
		Live-stock, Forestry, Fishing, Hunting and Plantations, Orchards & allied activities (III)		Mining and Quarrying (IV)		Manufacturing, Processing, Servicing and Repairs in: Household Industry (V (a))		Manufacturing, Processing, Servicing and Repairs in: Other than Household industry (V (b))		Constructions (VI)		Trade and Commerce (VII)		Transport, Storage & Communications (VIII)		Other Services (IX)		Marginal Workers		Non-Workers	
		(M)	(F)	(M)	(F)	(M)	(F)	(M)	(F)	(M)	(F)	(M)	(F)	(M)	(F)	(M)	(F)	(M)	(F)	(M)	(F)	(M)	(F)
(1)	(2)	(24)	(25)	(26)	(27)	(28)	(29)	(30)	(31)	(32)	(33)	(34)	(35)	(36)	(37)	(38)	(39)	(40)	(41)	(42)	(43)

VILLAGE/URBAN PRIMARY CENSUS ABSTRACT (Contd.)

L.C. No.	Name of Village/ Town	Area in Hectares/ Sq.kms (for Vil/Town)	No. of occupied residential houses	No of house-holds	Total Population (including Institutional & Houseless Population)			Total Population in the age group (0-6)			Scheduled Castes		Scheduled Tribes		Literates		Industrial Total Main Workers (I-IX)		Industrial Cultivators (I)		Industrial Agricultural Labourers (II)	
					(P)	(M)	(F)	(P)	(M)	(F)	(M)	(F)	(M)	(F)	(M)	(F)	(M)	(F)	(M)	(F)	(M)	(F)
(1)	(2)	(3)	(4)	(5)	(6)	(7)	(8)	(9)	(10)	(11)	(12)	(13)	(14)	(15)	(16)	(17)	(18)	(19)	(20)	(21)	(22)	(23)
										ALANGUDI TALUK (PART)												
0730	Keeramangalam South	591.34	706	706	3436	1701	1735	348	150	198	5	5	—	—	1328	949	1050	508	599	226	197	253
0740	Pannankulam	659.35	546	547	2508	1240	1268	284	130	154	75	75	—	—	1036	708	753	484	497	329	100	105
0750	Kulamangalam South	654.61	495	495	2448	1189	1259	249	141	108	176	171	—	—	923	662	677	411	380	124	252	272
0760	Kulamangalam North	511.44	603	603	2992	1481	1511	286	133	153	272	291	—	—	1204	808	917	517	783	408	40	87
0770	Kothamangalam South	886.72	849	869	4103	2070	2033	425	224	201	109	81	—	—	1674	1063	1171	483	613	208	246	224
0780	Sendankudi	696.82	371	371	1673	864	809	130	65	65	180	168	—	—	760	497	473	96	296	31	140	52
0790	Nagaram	355.92	260	260	1167	557	610	111	47	64	95	105	—	—	455	343	339	91	121	2	124	77
0800	Mangadu	1152.14	622	622	3220	1640	1580	342	180	162	180	148	—	—	981	636	917	245	776	181	84	55
0810	Kothamangalam North	713.90	862	862	4186	2111	2075	396	195	201	61	69	—	—	1660	894	1177	740	895	571	122	133
0820	Alangadu	574.20	200	200	999	497	502	111	63	48	64	73	—	—	383	239	268	250	155	111	70	124
0830	Suranviduthy	326.82	116	116	569	304	265	54	26	28	17	15	—	—	101	34	215	162	64	31	145	130
0840	Kallalangudy	657.85	861	862	4422	2335	2087	600	309	291	412	263	5	4	1754	993	1111	338	225	136	219	126
0851	Pallathividuthy a/b	1422.40	271	271	1415	694	721	194	113	81	93	104	—	—	403	186	382	259	231	101	122	150
0852	Pallathividuthy b/b	—	154	154	812	409	403	122	64	58	18	19	—	—	314	186	237	100	209	77	8	18
0860	Pathampatti	400.19	312	312	1441	696	745	181	81	100	72	97	—	—	426	318	394	189	192	74	69	94
0870	Kuppagudi	964.63	558	558	2880	1426	1454	402	189	213	320	317	—	—	1028	574	798	102	516	20	136	69
0880	Ayipatti	119.86	62	62	307	149	158	42	25	17	110	117	—	—	115	82	79	54	35	23	32	30
0890	Kovilur Devasthanam	92.30	201	201	1172	578	594	183	90	93	262	253	—	—	389	239	291	119	187	52	32	48
0900	Kovilur	807.69	505	505	2470	1208	1262	332	171	161	64	80	—	—	638	388	648	419	284	188	319	220
0910	Kothakottai	659.79	770	770	3900	1972	1928	498	251	247	123	140	—	—	1037	524	1163	384	930	314	140	61
0920	Manjanviduthy	676.53	551	551	2827	1420	1407	339	183	156	275	274	—	—	901	571	726	234	317	66	287	159
0930	Kayampatti	240.55	245	245	1278	642	636	252	122	130	16	18	—	—	204	77	359	16	196	7	23	9
0940	Veppankudi	1065.12	705	709	3247	1606	1641	475	231	244	186	188	—	—	829	430	929	530	568	290	221	148
0950	Immanampatti	102.72	118	118	583	301	282	93	45	48	—	—	—	—	162	57	171	10	169	8	—	—
0960	Thiruvarangulam	355.25	893	893	4370	2174	2196	623	271	352	108	100	—	—	1467	1076	622	285	166	86	164	154
0970	Thirukkattalai	367.82	562	562	2681	1328	1353	347	163	184	260	278	3	2	906	524	715	75	130	14	203	20
0980	Kaikurichi	436.73	220	220	1156	563	593	132	56	76	95	86	—	—	373	210	301	117	124	72	93	27

L.C. No.	Name of Village/ Town	Live-stock, Forestry, Fishing, Hunting and Plantations, Orchards & allied activities (III)		Mining and Quarrying (IV)		Manufacturing, Processing, Servicing and Repairs in Household Industry (V (a))		Manufacturing, Processing, Servicing and Repairs in Other than Household industry (V (b))		Category of Main Con structions (VI)	Trade and Commerce (VII)		Transport, Storage & Communications (VIII)		Other Services (IX)		Marginal Workers		Non-Workers	
		(M)	(F)	(M)	(F)	(M)	(F)	(M)	(F)	(M)	(F)	(M)	(F)	(M)	(F)	(M)	(F)	(M)	(F)	(M)	(F)
(1)	(2)	(24)	(25)	(26)	(27)	(28)	(29)	(30)	(31)	(32)	(33)	(34)	(35)	(36)	(37)	(38)	(39)	(40)	(41)	(42)	(43)
										ALANGUDI TALUK (PART)											
0730	Keeramangalam South	3	1	—	—	2	—	36	7	4	—	128	3	10	—	71	18	3	122	648	1105
0740	Pannankulam	7	2	—	—	20	3	13	3	9	—	58	15	6	—	43	27	1	137	486	647
0750	Kulamangalam South	—	—	—	—	3	—	4	—	1	—	17	1	2	—	18	14	9	38	503	810
0760	Kulamangalam North	2	—	—	—	—	—	12	—	2	—	33	1	6	—	39	21	—	1	564	993
0770	Kothamangalam South	6	—	—	—	9	—	20	8	11	—	159	10	11	1	96	32	26	426	873	1124
0780	Sendankudi	1	—	—	—	—	—	5	—	—	—	13	1	1	—	17	12	—	356	391	357
0790	Nagaram	—	—	—	—	9	—	6	—	1	—	58	—	7	—	13	12	—	6	218	513
0800	Mangadu	—	—	—	—	—	—	10	—	—	—	17	—	6	—	24	9	—	581	723	754
0810	Kothamangalam North	5	—	—	—	12	3	18	2	7	—	59	3	4	—	55	28	65	310	869	1025
0820	Alangadu	9	—	—	—	3	—	2	—	1	—	8	3	5	—	15	12	4	2	225	250
0830	Suranviduthy	—	—	—	—	1	—	3	—	—	—	—	—	—	—	2	1	—	—	89	103
0840	Kallalangudy	1	—	—	—	2	—	172	15	30	2	229	9	54	—	179	50	8	67	1216	1682
0851	Pallathividuthy a/b	—	—	—	—	3	2	4	—	—	—	10	—	1	2	11	4	—	77	312	385
0852	Pallathividuthy b/b	—	—	—	—	—	—	4	1	—	—	9	1	2	—	5	3	—	117	172	186
0860	Pathampatti	1	—	—	—	—	1	12	1	10	—	80	6	5	—	25	13	3	61	299	495
0870	Kuppagudi	1	—	—	—	2	—	56	—	4	—	21	1	7	—	55	12	1	41	627	1311
0880	Ayipatti	—	—	—	—	—	—	2	—	—	—	1	—	1	—	8	1	—	28	70	76
0890	Kovilur Devasthanam	3	—	—	—	—	—	15	—	1	—	16	—	2	—	35	19	—	—	287	475
0900	Kovilur	3	—	—	—	2	—	4	—	1	—	16	1	2	—	17	10	27	109	533	734
0910	Kothakottai	2	1	1	—	—	—	6	—	4	—	21	—	3	1	56	7	—	—	809	1544
0920	Manjanviduthy	3	—	—	—	—	—	15	—	3	—	53	—	5	—	43	9	12	59	682	1114
0930	Kayampatti	2	—	—	—	—	—	43	—	1	—	90	—	—	—	4	—	—	1	283	619
0940	Veppankudi	3	—	—	—	—	—	18	4	7	4	31	3	23	—	58	81	—	—	677	1111
0950	Immanampatti	—	—	—	—	—	—	—	—	—	—	—	—	—	—	2	2	—	—	130	272
0960	Thiruvarangulam	12	—	—	—	—	—	32	2	20	—	67	5	16	2	145	36	2	3	1550	1908
0970	Thirukkattalai	5	—	2	—	7	1	37	3	108	14	71	4	23	—	129	19	—	—	613	1278
0980	Kaikurichi	2	—	—	—	10	9	12	—	—	—	31	2	4	—	25	7	1	17	261	459

VILLAGE/URBAN PRIMARY CENSUS ABSTRACT

L.C. No.	Name of Village/ Town	Area in Hectares/ Sq.kms (for Vil/Town)	No. of occupied residential houses	No. of house-holds	Total Population (including Institutional & Houseless Population)			Total Population in the age group (0-6)			Scheduled Castes		Scheduled Tribes		Literates		Industrial: Total Main Workers (I-IX)		Industrial: Cultivators (I)		Industrial: Agricultural Labourers (II)	
					(P)	(M)	(F)	(P)	(M)	(F)	(M)	(F)	(M)	(F)	(M)	(F)	(M)	(F)	(M)	(F)	(M)	(F)
(1)	(2)	(3)	(4)	(5)	(6)	(7)	(8)	(9)	(10)	(11)	(12)	(13)	(14)	(15)	(16)	(17)	(18)	(19)	(20)	(21)	(22)	(23)
										ALANGUDI TALUK (PART)												
0990	Vijayaragunathapuram	200.13	109	109	558	279	279	72	33	39	117	110	—	—	141	82	92	44	20	21	55	20
1000	Settivayal	19.56	111	111	503	249	254	64	26	38	230	237	—	—	145	93	133	9	28	2	80	2
1010	Puravasagudy	715.30	475	475	2361	1172	1189	298	155	143	228	229	—	—	802	465	580	75	227	9	219	48
1020	Mantambalam	193.07	139	139	694	364	330	81	44	37	62	58	—	—	291	170	220	187	183	177	11	5
1030	Vandakottai	261.44	180	180	918	480	438	140	76	64	129	103	—	—	273	111	277	10	260	5	—	1
1040	Vallathirakottai	371.51	354	354	1771	888	883	269	141	128	428	400	—	—	609	328	415	161	136	21	165	122
1050	Kalangudi	97.95	125	125	634	310	324	100	57	43	141	147	—	—	222	141	161	15	132	3	18	11
1060	Kanniyapatti	165.08	121	121	606	302	304	74	37	37	62	70	—	—	217	98	184	7	176	6	—	—
1070	Nambukuli	120.10	58	58	306	151	155	40	22	18	11	15	—	—	85	34	60	2	60	2	—	—
1080	Gudalur	180.42	53	53	288	131	157	29	11	18	3	2	—	—	105	80	70	1	66	—	—	—
1090	Kathakurichi	379.97	170	170	766	365	401	80	38	42	66	73	—	—	250	176	194	9	165	2	12	2
1100	Palaiyur	669.82	230	230	1161	579	582	128	77	51	212	218	—	—	420	256	329	167	217	66	55	86
1110	Muthupattinam	102.06	77	77	366	182	184	49	25	24	46	46	—	—	144	95	104	27	38	9	22	12
1120	Kulavoipatti	332.98	217	217	1117	562	555	145	68	77	116	111	—	—	436	270	301	207	202	140	18	47
1130	Dakshinapuram	786.53	356	356	1761	870	891	237	121	116	162	176	—	—	579	352	412	68	327	14	49	48
1140	Venkatakulam	231.72	488	488	2303	1141	1162	176	93	83	137	137	—	—	836	517	641	138	440	42	126	59
1150	Veenavalkudi	1639.31	1031	1055	5123	2595	2528	668	344	324	274	246	—	—	1548	856	1402	906	858	483	378	368
1160	Arayapatti	878.61	564	564	2932	1472	1460	356	174	182	120	107	—	—	994	542	831	248	595	110	119	102
1170	Kilayur	547.95	364	364	1870	923	947	274	134	140	194	200	—	—	559	301	515	133	440	78	20	42
1180	Sendakudi	436.58	242	242	1308	660	648	150	74	76	189	190	—	—	443	243	387	285	202	134	128	135
1190	Malakudi	159.09	76	76	361	178	183	67	32	35	31	26	—	—	34	20	106	12	52	1	47	10
1200	Kothamangalam	347.35	123	123	539	274	265	46	20	26	31	35	—	—	211	62	192	3	190	—	—	—
1210	Isugupatti	315.67	176	176	807	403	404	135	81	54	138	133	—	—	221	91	231	88	146	22	59	51
	CD Block Total Rural	**36177.53**	**27126**	**27335**	**134834**	**67483**	**67351**	**16565**	**8309**	**8256**	**9900**	**9704**	**10**	**7**	**46564**	**28446**	**37024**	**16546**	**21499**	**7941**	**7814**	**7135**
1040	Alangudi (TP)	2.55	2196	2203	10882	5447	5435	1473	724	749	449	460	27	20	4092	3294	2734	544	243	29	353	225
	CD Block Total Urban	**2.55**	**2196**	**2203**	**10882**	**5447**	**5435**	**1473**	**724**	**749**	**449**	**460**	**27**	**20**	**4092**	**3294**	**2734**	**544**	**243**	**29**	**353**	**225**

VILLAGE/URBAN PRIMARY

CENSUS ABSTRACT

L.C. No.	Name of Village/ Town	Category of Main Workers																							
		Live-stock, Forestry, Fishing, Hunting and Plantations, Orchards & allied activities (III)		Mining and Quarrying (IV)		Manufacturing, Processing, Servicing and Repairs in Household Industry (V (a))		Manufacturing, Processing, Servicing and Repairs in Other than Household industry (V (b))		Construction (VI)		Trade and Commerce (VII)		Transport, Storage & Communications (VIII)		Other Services (IX)		Marginal Workers		Non-Workers	
		(M)	(F)	(M)	(F)	(M)	(F)	(M)	(F)	(M)	(F)	(M)	(F)	(M)	(F)	(M)	(F)	(M)	(F)	(M)	(F)	(M)	(F)
(1)	(2)	(24)	(25)	(26)	(27)	(28)	(29)	(30)	(31)	(32)	(33)	(34)	(35)	(36)	(37)	(38)	(39)	(40)	(41)	(42)	(43)
											TALUK (PART)												
0990	Vijayaragunathapuram	1	—	—	—	1	—	3	—	—	—	3	1	4	—	5	2	66	101	121	134
1000	Settivayal	1	—	—	—	—	—	5	—	—	—	4	—	4	—	11	5	—	—	116	245
1010	Puravasagudy	9	—	—	—	31	1	21	3	5	—	19	1	7	—	42	13	—	171	592	943
1020	Manlambalam	—	—	—	—	—	—	1	—	—	—	4	—	—	—	21	5	—	—	144	143
1030	Vandakottai	1	—	—	—	—	—	—	—	1	—	5	—	1	—	9	4	—	6	203	422
1040	Vallathirakottai	1	—	—	—	6	—	11	—	—	—	33	—	5	—	58	18	—	—	473	722
1050	Kalangudi	—	—	—	—	—	—	—	—	—	—	—	—	—	—	11	1	—	51	149	258
1060	Kanniyapatti	—	—	—	—	—	—	1	—	—	—	4	—	—	—	3	1	—	—	118	297
1070	Nambukuli	—	—	—	—	—	—	—	—	—	—	—	—	—	—	—	—	—	—	91	153
1080	Gudalur	—	—	—	—	—	—	—	—	—	—	1	—	—	—	3	1	—	—	61	156
1090	Kathakurichi	—	—	—	—	2	—	2	—	—	—	8	—	2	—	3	5	—	—	171	392
1100	Palaiyur	1	—	—	—	4	1	10	—	3	—	19	1	5	—	15	13	—	1	250	414
1110	Muthupattinam	—	—	—	—	5	4	7	—	2	—	18	1	3	—	9	1	—	76	78	81
1120	Kulavoipatti	—	—	—	—	2	1	10	—	2	1	28	2	1	—	38	16	—	82	261	266
1130	Dakshinapuram	—	—	—	—	—	—	4	—	—	—	12	1	7	—	13	5	21	222	437	601
1140	Venkatakulam	1	—	—	—	—	—	14	1	3	—	21	2	3	—	33	34	6	18	494	1006
1150	Veenavalkudi	3	2	—	—	2	1	10	—	4	—	55	7	4	—	88	45	62	264	1131	1358
1160	Arayapatti	2	—	—	—	—	—	20	10	8	—	38	1	4	—	45	25	27	527	614	685
1170	Kilayur	1	—	2	—	—	—	7	—	—	1	12	2	5	2	28	8	—	2	408	812
1180	Sendakudi	—	—	—	—	1	—	4	1	3	—	20	—	6	—	23	15	—	—	273	363
1190	Malakudi	—	—	—	—	—	—	—	—	—	—	1	—	1	—	5	1	—	—	72	171
1200	Kothamangalam	—	—	—	—	—	—	—	—	—	—	—	—	—	—	2	3	—	193	82	69
1210	Isugupatti	—	—	—	—	10	11	1	1	1	—	5	—	1	—	8	3	—	—	172	316
	CD Block Total Rural	**131**	**27**	**10**	**—**	**221**	**91**	**1255**	**149**	**503**	**31**	**2657**	**152**	**443**	**14**	**2491**	**1006**	**505**	**6332**	**29954**	**44473**
1040	Alangudi (TP)	23	5	17	15	6	3	416	23	118	17	898	40	126	5	534	182	39	30	2674	4861
	C.D. Block Total Urban	**23**	**5**	**17**	**15**	**6**	**3**	**416**	**23**	**118**	**17**	**898**	**40**	**126**	**5**	**534**	**182**	**39**	**30**	**2674**	**4861**

VILLAGE/URBAN PRIMARY CENSUS ABSTRACT

L.C. No.	Name of Village/ Town		Area in Hectares/ Sq.kms (for Vil/Town)	No. of occupied residential houses	No. of house-holds	Total Population (including Institutional & Houseless Population)			Total Population in the age group (0-6)			Scheduled Castes		Scheduled Tribes		Literates		Industrial Total Main Workers (I-IX)		Industrial Cultivators (I)		Industrial Agricultural Labourers (II)	
						(P)	(M)	(F)	(P)	(M)	(F)	(M)	(F)	(M)	(F)	(M)	(F)	(M)	(F)	(M)	(F)	(M)	(F)
(1)	(2)		(3)	(4)	(5)	(6)	(7)	(8)	(9)	(10)	(11)	(12)	(13)	(14)	(15)	(16)	(17)	(18)	(19)	(20)	(21)	(22)	(23)
											ALANGUDI TALUK (PART)												
0070	**Karambakudi**	**T**	**268.80**	**17063**	**17160**	**89992**	**45149**	**44843**	**13047**	**6564**	**6483**	**12035**	**11933**	**7**	**2**	**25186**	**13875**	**25008**	**10804**	**15465**	**3755**	**6162**	**6291**
	CD Block	**R**	**268.80**	**17063**	**17160**	**89992**	**45149**	**44843**	**13047**	**6564**	**6483**	**12035**	**11933**	**7**	**2**	**25186**	**13875**	**25008**	**10804**	**15465**	**3755**	**6162**	**6291**
		U	—	—	—	—	—	—	—	—	—	—	—	—	—	—	—	—	—	—	—	—	—	—
0010	Tattamanipatti		211.21	137	137	692	352	340	109	61	48	157	143	—	—	232	135	195	13	122	4	57	5
0020	Kirathur		315.03	140	151	765	397	368	99	55	44	44	43	—	—	237	118	218	16	117	1	87	11
0030	Kilangadu		455.78	239	239	1163	590	573	212	123	89	52	49	—	—	278	167	283	44	231	12	35	24
0040	Mudalipatti		276.03	174	174	811	415	396	126	66	60	33	43	—	—	222	116	228	54	128	1	85	47
0050	Sengamedu		688.90	473	484	2136	1031	1105	318	144	174	450	460	—	—	614	405	615	435	483	263	98	165
0060	Kallumadai		217.96	100	100	546	260	286	77	40	37	—	—	—	—	163	99	158	6	136	—	14	5
0070	Pappapatti		447.46	304	304	1525	764	761	235	122	113	195	185	—	—	420	225	416	234	236	23	128	197
0080	Regunathapuram		511.54	338	338	1690	831	859	243	125	118	247	266	—	—	451	274	465	190	334	84	101	95
0090	Puduviduthy		358.63	279	279	1451	735	716	224	117	107	131	124	—	—	370	167	369	206	126	41	207	154
0100	Ryadipatti		340.05	139	139	794	401	393	128	75	53	162	166	—	—	224	95	215	144	130	63	69	77
0110	Thiruppakovil		41.21	19	19	106	48	58	19	8	11	—	—	—	—	34	19	28	20	21	2	6	17
0120	Odapaviduthy		446.11	263	263	1372	667	705	206	106	100	454	464	—	—	378	196	381	449	341	26	29	421
0130	Kalyaranviduthy		176.07	361	361	1784	861	923	232	120	112	229	257	—	—	536	344	482	239	378	114	89	119
0140	Kattathi		367.35	341	341	1737	826	911	230	110	120	230	244	—	—	461	216	475	423	144	88	303	332
0150	Sinnanokonviduthy		90.24	66	66	369	183	186	49	25	24	157	167	—	—	104	62	96	106	75	32	20	74
0160	Vandanviduthy		547.63	280	280	1457	738	719	200	99	101	231	212	—	—	429	211	384	56	365	48	9	3
0170	Bhanduvakkottai		246.94	185	185	1000	497	503	133	64	69	2	—	—	—	255	116	305	224	267	209	5	6
0180	Maruthankonviduthy		291.51	192	192	952	477	475	172	78	94	208	199	—	—	240	114	274	51	196	16	13	29
0190	Mailankonepatti		200.93	161	161	800	397	403	113	58	55	186	188	—	—	213	203	225	205	—	—	194	202
0200	Karumbaviduthy		417.83	257	257	1317	642	675	88	44	44	277	279	—	—	349	185	354	65	294	34	49	26
0210	Ambukovil		335.66	340	340	1645	812	833	214	98	116	282	267	—	—	401	224	496	451	231	219	203	216
0220	Pilaviduthy		1172.29	726	726	3680	1870	1810	520	275	245	850	798	—	—	1111	604	973	708	576	417	310	275
0230	Thettanviduthy		367.58	387	387	1951	962	989	281	138	143	374	401	—	—	629	403	459	52	237	23	125	20
0240	Kulanthiranpatti		691.67	391	391	1949	930	1019	321	173	148	273	311	—	—	453	301	519	249	267	88	148	105
0250	Rangianviduthy		205.09	190	190	1123	534	589	209	99	110	191	207	—	—	351	197	325	8	308	2	—	—

VILLAGE/URBAN PRIMARY CENSUS ABSTRACT

| L.C. No. | Name of Village/ Town | | Category of Main Workers | | |

VILLAGE/URBAN PRIMARY CENSUS ABSTRACT (Contd.)

L.C. no.	Name of Village/ Town	Area in Hectares/ Sq.kms (for Vil/Town)	No. of occupied residential houses	No. of house-holds	Total Population (including Institutional & Houseless Population)			Total Population in the age group (0-6)			Scheduled Castes		Scheduled Tribes		Literates		Industrial Total Main Workers (I-IX)		Industrial Cultivators (I)		Industrial Agricultural Labourers (II)	
					(P)	(M)	(F)	(P)	(M)	(F)	(M)	(F)	(M)	(F)	(M)	(F)	(M)	(F)	(M)	(F)	(M)	(F)
(1)	(2)	(3)	(4)	(5)	(6)	(7)	(8)	(9)	(10)	(11)	(12)	(13)	(14)	(15)	(16)	(17)	(18)	(19)	(20)	(21)	(22)	(23)
										ALANGUDI TALUK (PART)												
0260	Karambakudi	954.08	2092	2107	11025	5618	5407	1532	767	765	1050	960	7	2	3668	2486	2760	439	726	84	538	187
0270	Pallavarayanpathai	1464.45	902	902	4899	2502	2397	718	377	341	703	665	—	—	1344	592	1397	431	825	109	498	295
0280	Elaikadividuthy	343.30	224	224	1224	591	633	194	99	95	292	302	—	—	262	124	348	361	261	270	77	83
0290	Thirumananjeri	659.07	303	303	1434	722	712	199	114	85	140	135	—	—	344	174	480	75	340	—	109	69
0300	Pattathikadu	457.12	270	270	1494	760	734	241	113	128	180	167	—	—	242	145	473	45	371	17	99	18
0310	Kurumbivayal	287.76	93	93	435	207	228	89	39	50	207	228	—	—	32	12	103	10	96	7	3	2
0320	Eachanviduthy	159.05			Uninhabited												Uninhabited					
0330	Kilatheru	1409.02	274	274	1313	648	665	189	94	95	227	238	—	—	319	130	377	267	190	123	146	117
0340	K. Therkutheru	660.51	266	266	1390	711	679	173	85	88	164	162	—	—	354	216	399	259	249	132	128	116
0350	Vadatheru	634.02	233	233	1288	659	629	190	111	79	216	237	—	—	377	222	318	145	161	13	128	125
0360	Vanakkankadu	736.70	283	283	1496	743	753	228	108	120	150	161	—	—	425	188	437	70	419	7	5	56
0370	Mullankurichi North	910.66	574	596	3013	1518	1495	390	200	190	595	572	—	—	857	483	858	367	383	90	401	251
0380	Kanakkankadu	699.06	474	474	2481	1255	1226	341	154	187	241	214	—	—	653	372	730	331	453	174	140	129
0390	Karupattipatti	757.82	294	294	1619	834	785	167	52	115	222	202	—	—	375	104	499	212	411	154	70	42
0400	Ayipatti	327.53	89	89	491	254	237	92	41	51	79	77	—	—	50	14	144	6	111	5	33	1
0410	Valangondanviduthy	667.16	291	291	1574	790	784	229	116	113	69	72	—	—	306	117	491	412	452	39	21	366
0420	Vellalaviduthy	304.72	233	233	1194	595	599	166	79	87	66	64	—	—	184	112	384	100	347	56	14	36
0430	Adiranviduthy	269.36	153	153	845	428	417	146	78	68	62	57	—	—	206	98	256	234	119	110	129	123
0440	Malaiyur	1118.02	667	667	3679	1896	1783	643	281	362	344	305	—	—	1158	609	1062	299	452	7	348	224
0450	M. Therikutheru	477.48	191	229	1134	548	586	151	76	75	46	52	—	—	362	152	314	204	221	—	87	197
0460	Theethanipatty	444.72	261	261	1456	727	729	226	114	112	169	165	—	—	446	223	407	206	235	10	146	186
0470	Ponnamviduthy	973.00	668	668	3750	1883	1867	513	266	247	194	209	—	—	1108	532	1130	278	1026	72	78	192
0500	Mangottai	1418.49	934	934	5480	2743	2737	836	443	393	673	696	—	—	1664	827	1545	900	1101	342	273	511
0510	Kalabam	823.42	332	332	1621	834	787	271	134	137	131	117	—	—	374	179	446	450	306	123	118	320
1220	Mullankurichi South	889.89	480	480	2842	1463	1379	365	200	165	400	403	—	—	921	568	712	55	467	1	189	20
CD Block Total Rural		**27267.11**	**17063**	**17160**	**89992**	**45149**	**44843**	**13047**	**6564**	**6483**	**12035**	**11933**	**7**	**2**	**25186**	**13875**	**25008**	**10804**	**15465**	**3755**	**6162**	**6291**
CD Block Total Urban		—	—	—	—	—	—	—	—	—	—	—	—	—	—	—	—	—	—	—	—	—

VILLAGE/URBAN PRIMARY CENSUS ABSTRACT (Contd.)

L.C. No.	Name of Village/ Town	Category of Main Workers																							
		Live-stock, Forestry, Fishing, Hunting and Plantations, Orchards & allied activities (III)		Mining and Quarrying (IV)		Manufacturing, Processing, Servicing and Repairs in				Con	Con									Marginal Workers		Non-Workers	
						Household Industry (V (a))		Other than Household Industry (V (b))			structions (VI)	Trade and Commerce (VII)		Transport, Storage & Communications (VIII)		Other Services (IX)							
		(M)	(F)	(M)	(F)	(M)	(F)	(M)	(F)	(M)	(F)	(M)	(F)	(M)	(F)	(M)	(F)	(M)	(F)	(M)	(F)	(M)	(F)
(1)	(2)	(24)	(25)	(26)	(27)	(28)	(29)	(30)	(31)	(32)	(33)	(34)	(35)	(36)	(37)	(38)	(39)	(40)	(41)	(42)	(43)
										ALANGUDI TALUK (PART)													
0260	Karambakudi	5	—	2	—	39	7	189	3	24	—	668	45	64	—	505	113	8	198	2850	4770
0270	Pallavarayanpathai	1	—	—	—	21	10	—	—	—	—	4	—	2	1	46	16	2	690	1103	1276
0280	Elaikadividuthy	—	—	—	—	—	—	—	—	—	—	2	—	—	—	8	8	—	—	243	272
0290	Thirumananjeri	—	—	—	—	—	—	2	—	—	—	12	1	2	—	15	5	—	—	242	637
0300	Pattathikadu	—	—	—	—	—	—	1	—	—	—	—	—	—	—	2	10	2	221	285	468
0310	Kurumbivayal	—	—	—	—	—	—	—	—	—	—	—	—	1	—	3	1	—	—	104	218
0320	Eachanviduthy	Uninhabited														Uninhabited					
0330	Kilatheru	—	—	—	—	22	15	1	1	—	—	2	—	2	—	14	11	—	—	271	398
0340	K. Therkutheru	—	—	—	—	3	3	1	—	—	—	2	1	1	—	15	7	—	91	312	329
0350	Vadatheru	—	—	—	—	12	1	—	—	—	—	5	—	—	—	12	6	—	—	341	484
0360	Vanakkankadu	—	—	—	—	—	—	1	—	—	—	3	—	—	—	9	7	—	—	306	683
0370	Mullankurichi North	1	—	—	—	14	2	6	—	1	—	15	2	5	1	32	21	1	233	659	895
0380	Kanakkankadu	2	—	—	—	—	—	26	1	—	—	69	12	5	—	35	15	—	320	525	575
0390	Karupattipatti	—	—	—	—	11	10	—	—	—	—	—	—	—	—	7	6	—	—	335	573
0400	Ayiatti	—	—	—	—	—	—	—	—	—	—	—	—	—	—	—	—	—	138	110	93
0410	Valangondanviduthy	—	—	—	—	—	—	—	—	—	—	11	1	—	—	7	6	2	9	297	363
0420	Vellalaviduthy	—	—	—	—	15	1	2	—	—	—	2	1	—	—	4	6	—	47	211	452
0430	Adiranviduthy	1	—	—	—	—	—	—	—	—	—	2	—	—	—	5	1	—	—	172	183
0440	Malaiyur	—	—	—	—	67	15	32	—	2	—	70	5	11	—	80	48	1	433	833	1051
0450	M. Therikutheru	—	—	—	—	—	—	—	—	—	—	—	—	2	—	4	7	—	—	234	382
0460	Theethanipatty	—	—	—	—	—	—	3	—	—	—	5	—	2	—	16	10	—	67	320	456
0470	Ponnamviduthy	—	—	—	—	—	—	—	—	3	1	3	—	1	—	19	13	13	862	740	727
0500	Mangottai	8	—	—	—	35	9	13	8	6	—	27	—	8	—	74	30	12	494	1186	1343
0510	Kalabam	—	—	—	—	—	—	6	—	—	—	8	—	3	—	5	7	2	11	386	326
1220	Mullankurichi South	—	—	—	—	6	—	10	—	—	—	5	3	7	—	28	31	1	69	750	1255
C.D. Block Total Rural		**22**	—	**2**	—	**298**	**81**	**405**	**13**	**57**	**1**	**1189**	**124**	**142**	**3**	**1266**	**536**	**229**	**5857**	**19912**	**28182**
C.D. Block Total Urban		—	—	—	—	—	—	—	—	—	—	—	—	—	—	—	—	—	—	—	—

VILLAGE/URBAN PRIMARY CENSUS ABSTRACT

L.C. No.	Name of Village/ Town		Area in Hectares/ Sq.kms (for Vil/Town)	No. of occupied residential houses	No. of house-holds	Total Population (including Institutional & Houseless Population)			Total Population in the age group (0-6)			Scheduled Castes		Scheduled Tribes		Literates		Industrial Total Main Workers (I-IX)		Industrial Cultivators (I)		Industrial Agricultural Labourers (II)	
						(P)	(M)	(F)	(P)	(M)	(F)	(M)	(F)	(M)	(F)	(M)	(F)	(M)	(F)	(M)	(F)	(M)	(F)
(1)	(2)		(3)	(4)	(5)	(6)	(7)	(8)	(9)	(10)	(11)	(12)	(13)	(14)	(15)	(16)	(17)	(18)	(19)	(20)	(21)	(22)	(23)
											TIRUMAYAM TALUK (PART)												
0080	**Tirumayam C.D. Block**	**T**	**289.05**	**15830**	**16163**	**73713**	**35969**	**37744**	**9579**	**4811**	**4768**	**7828**	**7904**	—	—	**22532**	**14082**	**17843**	**7589**	**8558**	**3390**	**2988**	**2766**
		R	**284.89**	**14923**	**15188**	**69687**	**33973**	**35714**	**9091**	**4580**	**4511**	**7730**	**7810**	—	—	**21007**	**12932**	**16857**	**7391**	**8203**	**3344**	**2848**	**2686**
		U	**4.16**	**907**	**975**	**4026**	**1996**	**2030**	**488**	**231**	**257**	**98**	**94**	—	—	**1525**	**1150**	**986**	**198**	**355**	**46**	**140**	**80**
0300	Rarapuram		373.29	117	117	479	238	241	66	26	40	116	111	—	—	145	50	118	29	34	1	56	23
0310	Kummangudi		128.96	137	137	485	230	255	64	32	32	46	38	—	—	141	77	123	92	49	46	29	33
0320	Mallangudi		703.60	100	100	437	208	229	58	28	30	13	11	—	—	141	62	126	75	111	17	5	58
0330	Peraiyur		206.81	150	150	667	354	313	96	63	33	93	83	—	—	144	90	189	92	95	22	72	67
0340	Arasandampatti		287.77	73	73	380	191	189	28	13	15	58	55	—	—	133	70	103	40	47	18	7	9
0350	Kadambavayal		81.30	10	10	48	26	22	5	5	—	26	22	—	—	17	12	14	1	7	1	1	—
0360	Pilakudipatti		109.81	52	52	230	111	119	20	8	12	9	9	—	—	46	26	68	6	63	4	—	—
0371	Kottur a/b		1016.22	526	526	2548	1235	1313	402	178	224	217	234	—	—	733	344	472	344	180	81	100	232
0372	Kottur b/b		—	362	362	1456	699	757	161	83	78	32	29	—	—	582	514	263	57	14	1	12	2
0380	Kulamangalam		1125.11	465	465	2160	1041	1119	339	164	175	283	303	—	—	527	298	585	196	359	56	87	117
0391	Melappanaiyur a/b		1441.95	493	493	1863	859	1004	200	98	102	273	298	—	—	490	300	454	396	233	200	145	170
0392	Melappanaiyur b/b		—	471	510	2053	972	1081	275	129	146	185	206	—	—	717	506	503	154	126	17	62	78
0400	Kulipirai		708.25	732	771	2920	1400	1520	282	153	129	284	261	—	—	1036	788	613	143	135	27	135	77
0550	Athur		690.34	149	149	640	298	342	61	33	28	26	34	—	—	186	97	164	34	123	13	17	18
0561	Virachilai I Bit a/c		1864.76	898	898	4096	1920	2176	546	268	278	447	456	—	—	1163	704	1063	482	523	262	149	147
0562	Virachilai I Bit a/c		—	241	243	1126	561	565	214	109	105	111	107	—	—	210	66	322	248	134	85	29	40
0563	Virachilai I Bit c/c		0.00	75	76	270	134	136	32	16	16	7	9	—	—	84	52	74	29	8	1	—	—
0570	Lembalakudi		2212.30	842	888	4538	2260	2278	646	338	308	298	310	—	—	1253	686	1180	923	700	681	101	88
0650	Kottaiyur		977.21	422	422	1879	886	993	265	119	146	363	402	—	—	470	275	502	250	348	121	44	88
0660	Sokkanathapatti		84.16	45	45	215	102	113	35	17	18	92	96	—	—	41	22	51	6	39	4	7	2
0670	Pilivalam		565.07	204	204	972	504	468	124	70	54	5	4	—	—	249	145	276	15	234	9	3	1
0680	Ennpatti		135.66	77	77	413	207	206	60	31	29	86	89	—	—	130	74	111	74	6	6	95	65
0690	Neikonam		538.61	240	240	1030	505	525	126	65	61	104	120	—	—	264	132	303	152	178	42	67	94
0700	Virachilai II Bit		702.09	202	202	1081	524	557	182	93	89	248	268	—	—	199	107	260	211	141	81	97	115
0710	Kannanoor I Bit		776.54	269	269	1175	571	604	173	88	85	153	164	—	—	257	121	319	205	224	173	74	28
0781	Rangiyam a/c		1489.63	656	658	2697	1307	1390	328	176	152	282	269	—	—	810	521	620	150	308	53	80	31

VILLAGE/URBAN PRIMARY CENSUS ABSTRACT

L.C. No.	Name of Village/ Town		Category of Main Workers: Live-stock, Forestry, Fishing, Hunting and Plantations, Orchards & allied activities (III)		Mining and Quarrying (IV)		Manufacturing, Processing, Servicing and Repairs in: Household Industry (V (a))		Other than Household industry (V (b))		Construction (VI)		Trade and Commerce (VII)		Transport, Storage & Communications (VIII)		Other Services (IX)		Marginal Workers		Non-Workers	
			(M)	(F)	(M)	(F)	(M)	(F)	(M)	(F)	(M)	(F)	(M)	(F)	(M)	(F)	(M)	(F)	(M)	(F)	(M)	(F)
(1)	(2)		(24)	(25)	(26)	(27)	(28)	(29)	(30)	(31)	(32)	(33)	(34)	(35)	(36)	(37)	(38)	(39)	(40)	(41)	(42)	(43)
													TALUK (PART)									
0080	**Tirumayam C.D. Block**	**T**	**160**	**66**	**463**	**291**	**227**	**110**	**1022**	**92**	**370**	**23**	**1648**	**133**	**409**	**5**	**1998**	**713**	**687**	**3447**	**17439**	**26708**
		R	**151**	**66**	**463**	**291**	**211**	**108**	**917**	**88**	**352**	**23**	**1475**	**125**	**387**	**4**	**1850**	**656**	**678**	**3398**	**16438**	**24925**
		U	**9**	—	—	—	**16**	**2**	**105**	**4**	**18**	—	**173**	**8**	**22**	**1**	**148**	**57**	**9**	**49**	**1001**	**1783**
0300	Rarapuram		5	3	—	—	—	—	1	—	2	—	6	—	3	—	11	2	15	73	105	139
0310	Kummangudi		1	—	13	8	—	—	1	—	9	—	10	—	3	—	8	5	5	46	102	117
0320	Mallangudi		2	—	—	—	—	—	—	—	—	—	—	—	2	—	6	—	—	11	82	143
0330	Peraiyur		—	—	1	—	—	—	3	—	—	—	7	—	1	—	10	3	—	4	165	217
0340	Arasandampatti		1	—	1	—	1	3	26	1	—	—	13	3	1	—	6	6	—	2	88	147
0350	Kadambavayal		—	—	—	—	—	—	1	—	—	—	1	—	2	—	2	—	—	—	12	21
0360	Pilakudipatti		1	—	—	—	—	—	1	—	—	—	1	1	—	—	2	1	—	—	43	113
0371	Kottur a/b		1	—	14	10	1	—	71	2	6	3	19	2	44	—	36	14	138	109	625	860
0372	Kottur b/b		8	—	1	—	17	14	28	3	5	—	64	2	17	1	97	34	48	5	388	695
0380	Kulamangalam		—	1	—	—	25	—	16	1	5	—	42	2	15	—	36	19	4	155	452	768
0391	Melappanaiyur a/b		1	—	—	—	1	—	10	—	14	3	15	1	3	—	32	22	—	2	405	606
0392	Melappanaiyur b/b	16	1	—	—	9	6	61	1	32	6	6	75	3	21	1	101	41	2	1	467	923
0400	Kulipirai		3	—	2	—	7	—	64	—	36	—	90	1	26	—	115	38	41	134	746	1243
0550	Athur		—	—	—	—	—	—	6	—	4	—	7	—	1	—	6	3	—	3	134	305
0561	Virachilai I Bit a/c		5	—	1	—	29	23	69	4	27	—	112	7	20	—	128	39	5	228	852	1466
0562	Virachilai I Bit b/c		10	18	112	101	—	—	12	—	2	1	3	2	1	—	19	1	13	21	226	296
0563	Virachilai I Bit c/c		1	—	17	13	—	—	15	8	5	1	10	—	3	—	15	6	—	—	60	107
0570	Lembalakudi		5	1	124	107	18	22	48	1	15	—	80	5	35	—	54	18	30	109	1050	1246
0650	Kottaiyur		1	—	—	—	6	9	35	13	14	1	13	1	8	—	33	17	4	343	380	400
0660	Sokkanathapatti		—	—	2	—	—	—	—	—	—	—	1	—	—	—	2	—	—	—	51	107
0670	Pilivalam		—	—	2	—	6	—	7	—	—	—	7	—	6	—	11	5	—	60	228	393
0680	Ennpatti		—	—	—	—	—	—	—	—	3	—	1	—	—	—	6	3	6	52	90	80
0690	Neikonam		—	—	7	5	20	6	4	—	1	—	8	—	5	—	13	5	—	25	202	348
0700	Virachilai II Bit		2	1	2	4	—	—	—	—	2	—	4	1	2	—	10	9	7	31	257	315
0710	Kannanoor I Bit		2	—	1	—	—	—	5	—	—	—	1	—	1	—	11	4	—	202	252	197
0781	Rangiyam a/c		4	—	—	—	31	16	23	2	19	—	58	4	14	—	83	44	35	57	652	1183

VILLAGE/URBAN PRIMARY CENSUS ABSTRACT

L.C. No.	Name of Village/ Town	Area in Hectares/ Sq.kms (for Vil/Town)	No. of occupied residential houses	No. of house-holds	Total Population (including Institutional & Houseless Population)			Total Population in the age group (0-6)			Scheduled Castes		Scheduled Tribes		Literates		Industrial Total Main Workers (I-IX)		Industrial Cultivators (I)		Industrial Agricultural Labourers (II)	
					(P)	(M)	(F)	(P)	(M)	(F)	(M)	(F)	(M)	(F)	(M)	(F)	(M)	(F)	(M)	(F)	(M)	(F)
(1)	(2)	(3)	(4)	(5)	(6)	(7)	(8)	(9)	(10)	(11)	(12)	(13)	(14)	(15)	(16)	(17)	(18)	(19)	(20)	(21)	(22)	(23)
										TIRUMAYAM TALUK (PART)												
0782	Rangiyam b/c	0.00	223	223	852	403	449	108	50	58	8	16	0	0	236	135	217	68	135	35	3	3
0783	Rangiyam c/c	0.00	145	189	767	362	405	81	40	41	2	6	0	0	272	181	198	30	52	1	10	16
0790	Dhuruvasapuram	355.25	180	180	869	435	434	146	69	77	74	82	0	0	144	52	219	187	124	96	89	89
0800	Kannanoor II Bit	223.26	69	69	381	186	195	66	41	25	24	20	0	0	100	36	102	118	75	4	27	114
0810	Perundurai	341.88	101	101	489	248	241	67	46	21	72	68	0	0	169	83	139	5	71	1	6	0
0820	Melur	1018.51	499	506	2377	1183	1194	303	162	141	625	614	0	0	696	451	604	296	300	111	104	140
0830	Alavayal	71.04	35	35	85	49	36	8	5	3	4	3	0	0	42	21	18	2	8	1	0	1
0841	Tirumayam a/b	1527.19	1399	1425	6421	3309	3112	814	442	372	743	627	0	0	2549	1722	1385	300	294	97	98	60
0842	Tirumayam b/b	—	396	396	1991	1001	990	243	123	120	564	572	0	0	657	463	563	382	379	259	81	88
0850	Elanjavur	410.81	226	226	1419	674	745	166	66	100	230	242	0	0	492	363	226	75	117	38	13	10
0970	Unaiyur	680.75	334	334	1750	869	881	216	105	111	346	294	0	0	586	399	405	171	125	36	147	107
0980	Vanniulandanvayal	298.50	21	21	139	70	69	20	5	15	0	0	0	0	58	24	28	7	10	4	8	2
0990	Kunnathupatti	104.93	29	29	159	74	85	23	11	12	0	0	0	0	36	18	38	3	21	0	2	1
1000	Thulaiyanur	2650.00	749	749	3833	1849	1984	515	251	264	476	530	0	0	1065	509	937	295	445	112	211	73
1010	Adugapatti	151.30	110	110	565	278	287	101	52	49	0	0	0	0	155	55	154	73	119	59	3	6
1020	Meyyapuram	323.68	128	128	694	352	342	77	43	34	0	0	0	0	261	146	197	121	72	47	78	63
1030	Neivasal	1027.30	495	497	2475	1192	1283	298	136	162	239	248	0	0	649	411	552	185	451	125	40	50
1040	Manjinipatti	119.37	90	90	367	159	208	53	25	28	14	14	0	0	105	79	90	26	62	11	22	10
1050	Sirathakudi	168.92	26	26	161	81	80	33	18	15	3	2	0	0	55	25	48	1	28	0	15	1
1060	Pallivasal	128.13	116	116	687	316	371	108	54	54	0	0	0	0	252	222	172	36	71	8	41	25
1070	Vengalur	239.41	200	200	1028	501	527	127	67	60	52	49	0	0	324	89	149	16	50	5	56	4
1080	Konapattu	531.54	567	624	2609	1232	1377	266	147	119	141	146	0	0	894	684	599	134	199	32	100	48
1090	Adhanur	1722.32	439	439	2032	1026	1006	232	114	118	95	85	0	0	573	316	498	169	244	47	157	107
1100	Kulathupatti	158.03	173	173	834	379	455	104	43	61	114	144	0	0	230	175	195	81	140	12	47	65
1110	Arammanaipatti	158.77	165	165	845	402	443	128	62	66	47	60	0	0	239	134	248	206	192	181	16	20
	C.D. Block Total Rural	**28630.33**	**14923**	**15188**	**69687**	**33973**	**35714**	**9091**	**4580**	**4511**	**7730**	**7810**	**0**	**0**	**21007**	**12932**	**16857**	**7391**	**8203**	**3344**	**2848**	**2686**
1070	Alagapuri (VP)	4.16	907	975	4026	1996	2030	488	231	257	98	94	0	0	1525	1150	986	198	355	46	140	80
	C.D. Block Total Urban	**4.16**	**907**	**975**	**4026**	**1996**	**2030**	**488**	**231**	**257**	**98**	**94**	**0**	**0**	**1525**	**1150**	**986**	**198**	**355**	**46**	**140**	**80**

VILLAGE/URBAN PRIMARY CENSUS ABSTRACT

L.C. No.	Name of Village/ Town	Area in Hectares/ Sq.kms (for Vil/Town)	No. of occupied residential houses	No. of house-holds	Total Population (including Institutional & Houseless Population)			Total Population in the age group (0-6)			Scheduled Castes		Scheduled Tribes		Literates		Industrial Total Main Workers (I-IX)		Industrial Cultivators (I)		Industrial Agricultural Labourers (II)	
					(P)	(M)	(F)	(P)	(M)	(F)	(M)	(F)	(M)	(F)	(M)	(F)	(M)	(F)	(M)	(F)	(M)	(F)
(1)	(2)	(3)	(4)	(5)	(6)	(7)	(8)	(9)	(10)	(11)	(12)	(13)	(14)	(15)	(16)	(17)	(18)	(19)	(20)	(21)	(22)	(23)
										TIRUMAYAM TALUK (PART)												
0782	Rangiyam b/c	0.00	223	223	852	403	449	108	50	58	8	16	0	0	236	135	217	68	135	35	3	3
0783	Rangiyam c/c	0.00	145	189	767	362	405	81	40	41	2	6	0	0	272	181	198	30	52	1	10	16
0790	Dhuruvasapuram	355.25	180	180	869	435	434	146	69	77	74	82	0	0	144	52	219	187	124	96	89	89
0800	Kannanoor II Bit	223.26	69	69	381	186	195	66	41	25	24	20	0	0	100	36	102	118	75	4	27	114
0810	Perundurai	341.88	101	101	489	248	241	67	46	21	72	68	0	0	169	83	139	5	71	1	6	0
0820	Melur	1018.51	499	506	2377	1183	1194	303	162	141	625	614	0	0	696	451	604	296	300	111	104	140
0830	Alavayal	71.04	35	35	85	49	36	8	5	3	4	3	0	0	42	21	18	2	8	1	0	1
0841	Tirumayam a/b	1527.19	1399	1425	6421	3309	3112	814	442	372	743	627	0	0	2549	1722	1385	300	294	97	98	60
0842	Tirumayam b/b	—	396	396	1991	1001	990	243	123	120	564	572	0	0	657	463	563	382	379	259	81	88
0850	Elanjavur	410.81	226	226	1419	674	745	166	66	100	230	242	0	0	492	363	226	75	117	38	13	10
0970	Unaiyur	680.75	334	334	1750	869	881	216	105	111	346	294	0	0	586	399	405	171	125	36	147	107
0980	Vanniulandanvayal	298.50	21	21	139	70	69	20	5	15	0	0	0	0	58	24	28	7	10	4	8	2
0990	Kunnathupatti	104.93	29	29	159	74	85	23	11	12	0	0	0	0	36	18	38	3	21	0	2	1
1000	Thulaiyanur	2650.00	749	749	3833	1849	1984	515	251	264	476	530	0	0	1065	509	937	295	445	112	211	73
1010	Adugapatti	151.30	110	110	565	278	287	101	52	49	0	0	0	0	155	55	154	73	119	59	3	6
1020	Meyyapuram	323.68	128	128	694	352	342	77	43	34	0	0	0	0	261	146	197	121	72	47	78	63
1030	Neivasal	1027.30	495	497	2475	1192	1283	298	136	162	239	248	0	0	649	411	552	185	451	125	40	50
1040	Manjinipatti	119.37	90	90	367	159	208	53	25	28	14	14	0	0	105	79	90	26	62	11	22	10
1050	Sirathakudi	168.92	26	26	161	81	80	33	18	15	3	2	0	0	55	25	48	1	28	0	15	1
1060	Pallivasal	128.13	116	116	687	316	371	108	54	54	0	0	0	0	252	222	172	36	71	8	41	25
1070	Vengalur	239.41	200	200	1028	501	527	127	67	60	52	49	0	0	324	89	149	16	50	5	56	4
1080	Konapattu	531.54	567	624	2609	1232	1377	266	147	119	141	146	0	0	894	684	599	134	199	32	100	48
1090	Adhanur	1722.32	439	439	2032	1026	1006	232	114	118	95	85	0	0	573	316	498	169	244	47	157	107
1100	Kulathupatti	158.03	173	173	834	379	455	104	43	61	114	144	0	0	230	175	195	81	140	12	47	65
1110	Arammanaipatti	158.77	165	165	845	402	443	128	62	66	47	60	0	0	239	134	248	206	192	181	16	20
	C.D. Block Total Rural	**28630.33**	**14923**	**15188**	**69687**	**33973**	**35714**	**9091**	**4580**	**4511**	**7730**	**7810**	**0**	**0**	**21007**	**12932**	**16857**	**7391**	**8203**	**3344**	**2848**	**2686**
1070	Alagapuri (VP)	4.16	907	975	4026	1996	2030	488	231	257	98	94	0	0	1525	1150	986	198	355	46	140	80
	C.D. Block Total Urban	**4.16**	**907**	**975**	**4026**	**1996**	**2030**	**488**	**231**	**257**	**98**	**94**	**0**	**0**	**1525**	**1150**	**986**	**198**	**355**	**46**	**140**	**80**

VILLAGE/URBAN PRIMARY CENSUS ABSTRACT

L.C. No.	Name of Village/ Town	Category of Main Workers																						
		Live-stock, Forestry, Fishing, Hunting and Plantations, Orchards & allied activities (III)		Mining and Quarrying (IV)		Manufacturing, Processing, Servicing and Repairs in				Con								Marginal Workers		Non-Workers	
						Household Industry (V (a))		Other than Household industry (V (b))													
		(M)	(F)	(M)	(F)	(M)	(F)	(M)	(F)	(M)	(F)	(M)	(F)	(M)	(F)	(M)	(F)	(M)	(F)	(M)	(F)
(1)	(2)	(24)	(25)	(26)	(27)	(28)	(29)	(30)	(31)	(32)	(33)	(34)	(35)	(36)	(37)	(38)	(39)	(40)	(41)	(42)	(43)
										TIRUMAYAM TALUK (PART)											
0782	Rangiyam b/c	4	17	1	—	—	—	27	7	2	—	15	1	5	—	25	5	15	124	171	257
0783	Rangiyam c/c	—	1	2	—	8	—	27	1	5	—	44	—	4	—	46	11	2	14	162	361
0790	Dhuruvasapuram	—	—	—	—	—	—	1	1	—	—	—	—	1	—	4	1	1	—	215	247
0800	Kannanoor II Bit	—	—	—	—	—	—	—	—	—	—	—	—	—	—	—	—	—	—	84	77
0810	Perundurai	—	—	29	—	—	—	4	1	—	—	11	1	3	—	15	2	1	2	108	234
0820	Melur	6	1	—	—	2	—	32	21	16	1	34	5	11	—	99	17	28	64	551	834
0830	Alavayal	—	—	—	—	—	—	—	—	3	—	1	—	1	—	5	—	15	21	16	13
0841	Tirumayam a/b	22	14	6	—	7	6	80	4	50	1	354	7	63	2	411	109	129	266	1795	2546
0842	Tirumayam b/b	17	6	9	12	—	—	11	—	9	5	22	3	5	—	30	9	4	36	434	572
0850	Elanjavur	1	—	—	—	—	—	26	1	4	—	23	—	6	—	36	26	2	16	446	654
0970	Unaiyur	2	—	—	—	—	—	35	4	20	1	13	—	12	—	51	23	—	2	464	708
0980	Vanniulandanvayal	—	—	—	—	—	—	5	1	—	—	1	—	1	—	3	—	—	3	42	59
0990	Kunnathupatti	—	—	14	2	—	—	—	—	—	—	—	—	—	—	1	—	—	—	36	82
1000	Thulaiyanur	4	—	94	28	2	2	27	4	6	—	104	59	8	—	36	17	68	509	844	1180
1010	Adugapatti	—	—	8	1	—	—	—	—	—	—	9	1	—	—	15	6	—	138	124	76
1020	Meyyapuram	—	—	—	—	—	—	9	—	2	—	23	4	5	—	8	7	—	2	155	219
1030	Neivasal	—	—	—	—	—	—	2	1	4	—	23	1	8	—	24	8	1	52	639	1046
1040	Manjinipatti	—	—	—	—	—	—	—	—	—	—	2	1	3	—	1	4	—	—	69	182
1050	Sirathakudi	—	—	—	—	5	—	—	—	—	—	—	—	—	—	—	—	—	—	33	79
1060	Pallivasal	—	—	—	—	—	—	13	—	—	—	42	1	1	—	4	2	1	25	143	310
1070	Vengalur	—	—	—	—	4	—	14	—	—	—	14	1	4	—	7	6	—	3	352	508
1080	Konapattu	5	1	—	—	8	—	58	4	24	—	68	3	6	—	131	46	2	23	631	1220
1090	Adhanur	8	1	—	—	4	1	26	1	5	—	18	1	4	—	32	11	29	251	499	586
1100	Kulathupatti	—	—	—	—	—	—	—	—	—	—	3	1	2	—	3	3	17	97	167	277
1110	Arammanaipatti	13	—	—	—	—	—	13	1	1	—	3	—	—	—	10	4	10	74	144	163
	C.D. Block Total Rural	**151**	**66**	**463**	**291**	**211**	**108**	**917**	**88**	**352**	**23**	**1475**	**125**	**387**	**4**	**1850**	**656**	**678**	**3398**	**16438**	**24925**
1070	Alagapuri (VP)	9	—	—	—	16	2	105	4	18	—	173	8	22	1	148	57	9	49	1001	1783
	C.D. Block Total Urban	**9**	**—**	**—**	**—**	**16**	**2**	**105**	**4**	**18**	**—**	**173**	**8**	**22**	**1**	**148**	**57**	**9**	**49**	**1001**	**1783**

VILLAGE/URBAN PRIMARY CENSUS ABSTRACT

L.C. No.	Name of Village/ Town		Area in Hectares/ Sq.kms (for Vil/Town)	No. of occupied residential houses	No. of house-holds	Total Population (including Institutional & Houseless Population)			Total Population in the age group (0-6)			Scheduled Castes		Scheduled Tribes		Literates		Industrial Total Main Workers (I-IX)		Industrial Cultivators (I)		Industrial Agricultural Labourers (II)	
						(P)	(M)	(F)	(P)	(M)	(F)	(M)	(F)	(M)	(F)	(M)	(F)	(M)	(F)	(M)	(F)	(M)	(F)
(1)	(2)		(3)	(4)	(5)	(6)	(7)	(8)	(9)	(10)	(11)	(12)	(13)	(14)	(15)	(16)	(17)	(18)	(19)	(20)	(21)	(22)	(23)
											TIRUMAYAM TALUK (PART)												
0090	**Ponnamaravati C.D.Block**	**T R U**	**336.52 327.92 8.60**	**20477 17681 2796**	**20643 17846 2797**	**91232 79815 11417**	**44434 38910 5524**	**46798 40905 5893**	**12472 11126 1346**	**6412 5715 697**	**6060 5411 649**	**6702 6507 195**	**6838 6631 207**	**6 4 2**	**7 5 2**	**27403 23194 4209**	**16070 12253 3817**	**24771 21817 2954**	**12808 12348 460**	**13652 13326 326**	**5972 5898 74**	**4842 4595 247**	**5680 5599 81**
0010	Ollamangalam		1355.80	638	647	3091	1537	1554	498	261	237	327	353	—	—	887	485	821	584	537	463	150	85
0020	Usilampatti		217.78	94	94	423	215	208	69	29	40	46	40	—	—	123	38	113	121	72	11	32	105
0030	Surapatti		138.50	92	92	448	211	237	84	45	39	68	75	—	—	132	61	121	3	106	—	2	—
0040	Vadakkirapatti		121.43	12	12	72	33	39	11	6	5	—	—	—	—	19	6	20	—	20	—	—	—
0050	Melathanian		599.64	488	488	2347	1126	1221	406	203	203	128	119	—	—	827	552	566	123	240	28	34	68
0060	Keelathanian		901.27	371	371	1712	815	897	245	124	121	240	249	—	—	396	163	466	160	365	27	67	128
0070	Kalanivoipatti		136.90	132	132	249	125	124	32	17	15	41	45	—	—	22	11	65	28	47	11	7	3
0080	Karanapatti		206.10	73	73	368	183	185	41	20	21	26	24	—	—	87	54	61	46	42	25	12	1
0090	Vellagudi II Bit		140.62	49	49	243	116	127	35	17	18	—	—	—	—	92	58	61	18	61	8	—	8
0100	Seranur		313.79	89	89	437	218	219	69	30	39	47	41	—	—	113	48	127	39	116	12	6	26
0110	Nallur		1055.39	387	387	1754	809	945	255	123	132	143	166	—	—	454	204	466	142	338	91	82	38
0120	Nerinjikudi		848.13	209	209	928	444	484	135	74	61	146	169	4	3	170	97	271	95	217	36	26	56
0130	Vellagudi I Bit		253.58	97	97	426	197	229	88	35	53	72	79	—	—	78	49	127	85	28	17	91	68
0141	Karaiyur a/c		1744.92	693	693	3082	1546	1536	387	197	190	497	474	—	—	1128	602	836	297	406	50	234	224
0142	Karaiyur b/c		—	194	194	937	487	450	143	72	71	123	117	—	—	238	109	319	52	152	2	166	50
0143	Karaiyur c/c		—	318	318	1495	696	799	185	103	82	—	—	—	—	222	132	446	517	311	317	105	193
0150	Mullipatti		167.33	187	187	920	459	461	138	67	71	—	—	—	—	138	48	289	67	166	18	117	49
0160	Avampatti		139.57	103	103	495	244	251	91	34	57	43	48	—	—	141	35	152	107	124	23	20	84
0170	Vellayakavadampatti		56.22	36	36	173	89	84	33	15	18	—	—	—	—	40	17	53	31	39	5	5	26
0180	Maravamadurai		1844.48	941	956	4837	2317	2520	635	330	305	321	361	—	—	1439	756	1315	624	910	368	189	206
0190	Nagarappatti		452.10	412	438	1994	1008	986	294	166	128	75	62	—	—	698	377	561	575	367	359	86	190
0200	Kallampatti		554.16	315	315	1490	729	761	219	101	118	144	149	—	—	366	151	384	118	251	32	109	83
0210	Ammankurichi		732.92	410	410	1686	832	854	216	113	103	56	67	—	—	525	245	498	295	405	214	45	65
0220	Edayathur		913.10	507	507	1989	973	1016	370	237	133	271	271	—	—	573	287	570	531	364	339	114	171
0230	Semmalapatti		261.44	636	636	2551	1266	1285	387	211	176	5	8	—	—	675	331	731	726	498	76	199	644

VILLAGE/URBAN PRIMARY CENSUS ABSTRACT

L.C. No.	Name of Village/ Town	Category of Main Workers: Live-stock, Forestry, Fishing, Hunting and Plantations, Orchards & allied activities (III)		Mining and Quarrying (IV)		Manufacturing, Processing, Servicing and Repairs in: Household Industry (V (a))		Other than Household industry (V (b))		Con-structions (VI)	Trade and Commerce (VII)		Transport, Storage & Communications (VIII)		Other Services (IX)		Marginal Workers		Non-Workers	
		(M)	(F)	(M)	(F)	(M)	(F)	(M)	(F)	(M)	(F)	(M)	(F)	(M)	(F)	(M)	(M)	(F)	(M)	(F)
(1)	(2)	(24)	(25)	(26)	(27)	(28)	(29)	(30)	(31)	(32)	(33)	(34)	(35)	(36)	(37)	(38)	(39)	(40)	(41)	(42)	(43)

VILLAGE/URBAN PRIMARY CENSUS ABSTRACT

L.C. No.	Name of Village/ Town	Area in Hectares/ Sq.kms (for Vil/Town)	No. of occupied residential houses	No. of house-holds	Total Population (including Institutional & Houseless Population)			Total Population in the age group (0-6)			Scheduled Castes		Scheduled Tribes		Literates		Industrial: Total Main Workers (I-IX)		Industrial: Cultivators (I)		Industrial: Agricultural Labourers (II)	
					(P)	(M)	(F)	(P)	(M)	(F)	(M)	(F)	(M)	(F)	(M)	(F)	(M)	(F)	(M)	(F)	(M)	(F)
(1)	(2)	(3)	(4)	(5)	(6)	(7)	(8)	(9)	(10)	(11)	(12)	(13)	(14)	(15)	(16)	(17)	(18)	(19)	(20)	(21)	(22)	(23)
										TIRUMAYAM TALUK (PART)												
0240	Thenur	778.51	312	312	1292	629	663	153	81	72	109	129	—	—	349	183	342	176	243	7	23	160
0250	Sathanur	433.78	99	99	471	235	236	76	31	45	97	106	—	—	148	55	143	124	48	55	24	43
0260	Arasamalai	864.67	267	267	1176	542	634	210	108	102	91	128	—	—	278	180	274	231	159	137	54	76
0270	Neivelai	630.18	123	123	529	253	276	75	34	41	79	85	—	—	125	51	128	77	106	16	16	58
0280	Gudalur	308.80	160	160	661	311	350	108	60	48	110	119	—	—	205	111	165	54	107	43	23	3
0290	Chithur	4.30	101	101	473	236	237	95	60	35	28	23	—	—	91	38	132	10	43	7	75	2
0410	Valakurichi	351.04	187	187	791	369	422	126	65	61	84	89	—	—	226	102	186	147	116	37	43	100
0420	Kovanur	552.06	188	188	722	318	404	76	42	34	115	122	—	—	208	118	177	154	108	61	50	88
0430	Sundaram	324.64	168	168	658	293	365	80	43	37	70	81	—	—	194	163	170	201	108	144	15	45
0440	Mathiyani	474.91	196	196	929	458	471	124	76	48	34	41	—	—	269	124	268	322	224	125	26	190
0450	Sembuchi	625.95	407	408	1629	757	872	179	87	92	105	92	—	—	439	230	403	341	213	184	95	144
0461	Konnaiyur a/b	364.28	327	327	1924	927	997	253	125	128	167	186	—	—	674	517	458	100	106	28	28	16
0462	Konnaiyur b/b	—	254	254	1192	614	578	135	78	57	89	92	—	—	353	191	375	345	242	232	54	82
0470	Nathupatti	170.08	47	47	255	129	126	28	13	15	—	—	—	—	76	34	80	75	59	24	13	51
0480	Alavayal	448.76	78	78	364	179	185	40	21	19	13	13	—	—	143	73	77	69	—	—	62	68
0490	Kandianatham	688.26	327	327	1650	852	798	220	123	97	76	74	—	—	539	285	480	222	377	139	66	73
0500	Thuthur	719.43	367	367	1362	675	687	183	91	92	315	279	—	—	401	192	362	10	201	5	119	1
0511	Moolangudi a/b	658.15	168	168	784	382	402	96	40	56	4	4	—	—	310	141	227	200	170	96	47	101
0512	Moolangudi b/b	—	111	111	488	234	254	64	31	33	45	42	—	—	162	110	108	11	28	3	3	1
0520	Melamelanilai	613.00	290	290	1201	546	655	182	88	94	85	82	—	—	336	168	323	432	289	402	14	23
0530	Mekkinipatti	210.01	51	51	185	73	112	23	10	13	17	19	—	—	37	49	41	52	19	22	19	28
0540	Sevalur	1587.91	443	443	1758	773	985	197	100	97	224	242	—	—	502	278	412	306	257	187	67	92
0722	Ponnamaravathi East b/d	1311.60	361	373	1577	759	818	175	91	84	51	56	—	—	554	390	454	114	161	45	112	49
0723	Ponnamaravathi East c/d	—	196	196	658	313	345	112	44	68	46	56	—	—	194	100	168	77	67	11	65	53
0724	Ponnamaravathi East d/d	—	266	266	1072	545	527	144	77	67	158	159	—	—	307	164	355	63	185	19	53	31

VILLAGE/URBAN PRIMARY CENSUS ABSTRACT

L.C. No.	Name of Village/ Town	Live-stock, Forestry, Fishing, Hunting and Plantations, Orchards & allied activities (III)		Mining and Quarrying (IV)		Manufacturing, Processing, Servicing and Repairs in Household Industry (V (a))		Other than Household industry (V (b))		Con	Trade and Commerce (VII)		Transport, Storage & Communications (VIII)		Other Services (IX)		Marginal Workers		Non-Workers	
		(M)	(F)	(M)	(F)	(M)	(F)	(M)	(F)	(M)	(F)	(M)	(F)	(M)	(F)	(M)	(F)	(M)	(F)	(M)	(F)
(1)	(2)	(24)	(25)	(26)	(27)	(28)	(29)	(30)	(31)	(32)	(33)	(34)	(35)	(36)	(37)	(38)	(39)	(40)	(41)	(42)	(43)
										TIRUMAYAM TALUK (PART)											
0240	Thenur	1	—	—	—	17	2	26	—	1	—	16	—	4	—	11	7	—	—	287	487
0250	Sathanur	—	—	3	1	7	7	27	14	10	—	10	—	6	—	8	4	—	—	92	112
0260	Arasamalai	—	—	—	—	8	—	10	—	5	—	12	2	2	1	24	15	—	51	268	352
0270	Neivelilai	—	—	—	—	4	—	—	—	—	—	—	—	—	—	2	3	—	—	125	199
0280	Gudalur	—	—	—	—	19	4	1	—	2	—	6	—	1	—	6	4	—	—	146	296
0290	Chithur	—	—	—	—	5	—	—	—	—	—	7	—	—	—	2	1	—	—	104	227
0410	Valakurichi	—	—	—	—	9	—	2	6	2	—	5	1	1	—	8	3	—	92	183	183
0420	Kovanur	—	—	—	—	1	—	—	—	2	—	3	2	5	—	8	3	—	—	141	250
0430	Sundaram	1	—	1	—	2	—	9	1	3	—	10	1	3	—	18	10	4	22	119	142
0440	Mathiyani	6	—	—	—	—	—	1	—	1	—	3	—	1	—	6	7	4	23	186	126
0450	Sembuchi	—	—	—	—	6	—	21	1	4	—	38	3	4	—	22	9	4	47	350	484
0461	Konnaiyur a/b	3	—	—	—	—	1	54	23	14	1	118	3	18	1	117	27	2	12	467	885
0462	Konnaiyur b/b	1	—	—	—	9	—	8	15	3	—	41	2	2	—	15	14	—	1	239	232
0470	Nathupatti	—	—	—	—	—	—	—	—	—	—	7	—	—	—	1	—	—	—	49	51
0480	Alavayal	—	—	—	—	—	—	—	—	—	—	7	—	1	—	7	1	15	21	87	95
0490	Kandianatham	—	—	—	—	5	—	—	—	—	—	14	—	4	—	14	10	11	158	361	418
0500	Thuthur	—	—	—	—	—	—	9	—	7	—	17	—	—	—	9	4	10	205	303	472
0511	Moolangudi a/b	—	—	—	—	1	—	2	—	—	—	4	—	—	—	3	3	—	—	155	202
0512	Moolangudi b/b	—	—	1	—	3	1	22	1	4	—	14	—	5	—	28	5	—	—	126	243
0520	Melamelanilai	—	—	—	—	3	—	6	—	—	—	3	—	1	—	7	7	—	—	223	223
0530	Mekkinipatti	—	—	—	—	—	—	1	—	—	—	1	—	—	—	1	2	—	—	32	60
0540	Sevalur	3	16	—	—	14	1	19	1	8	—	15	1	2	—	27	8	2	11	359	668
0722	Ponnamaravathi East b/d	—	—	—	—	54	9	16	1	3	—	76	2	2	—	30	8	—	—	305	704
0723	Ponnamaravathi East c/d	—	—	—	—	2	2	2	—	14	—	8	7	6	—	4	4	17	95	128	173
0724	Ponnamaravathi East d/a	2	—	1	—	12	1	20	1	18	1	34	1	2	—	28	9	1	245	189	219

VILLAGE/URBAN PRIMARY CENSUS ABSTRACT

L.C. No.	Name of Village/ Town	Area in Hectares/ Sq.kms (for Vil/Town)	No. of occupied residential houses	No. of house-holds	Total Population (including Institutional & Houseless Population)			Total Population in the age group (0-6)			Scheduled Castes		Scheduled Tribes		Literates		Industrial Total Main Workers (I-IX)		Industrial Cultivators (I)		Industrial Agricultural Labourers (II)	
					(P)	(M)	(F)	(P)	(M)	(F)	(M)	(F)	(M)	(F)	(M)	(F)	(M)	(F)	(M)	(F)	(M)	(F)
(1)	(2)	(3)	(4)	(5)	(6)	(7)	(8)	(9)	(10)	(11)	(12)	(13)	(14)	(15)	(16)	(17)	(18)	(19)	(20)	(21)	(22)	(23)
										TIRUMAYAM TALUK (PART)												
0732	Ponnamaravathi West b/d	2141.79	351	351	1588	820	768	224	112	112	95	87	—	—	424	143	464	193	360	171	86	22
0733	Ponnamaravathi West c/d	—	168	168	677	310	367	61	25	36	1	1	—	—	234	137	199	4	163	—	11	1
0734	Ponnamaravathi West d/d	—	566	566	2673	1393	1280	368	201	167	479	397	—	—	933	508	741	176	108	5	287	119
0740	P. Palakurichy	1017.14	433	435	2171	1059	1112	285	135	150	100	87	—	—	748	329	671	569	465	373	167	188
0751	Varpattu a/d	2692.40	560	560	2529	1254	1275	417	205	212	99	100	—	—	650	212	703	320	492	56	130	236
0752	Varpattu b/d	—	233	233	971	476	495	96	45	51	239	258	—	—	226	92	231	156	114	38	46	71
0753	Varpattu c/d	—	350	420	1634	732	902	153	83	70	10	5	—	2	578	537	312	37	88	2	28	2
0754	Varpattu d/d	—	628	652	2452	1124	1328	282	141	141	61	70	—	—	749	523	470	229	190	103	136	81
0760	Keelakurichipatti	39.45	234	240	1135	576	559	155	75	80	63	68	—	—	229	71	340	301	314	161	26	136
0770	Thirukulambur	2020.09	1181	1181	6037	3089	2948	865	444	421	327	322	—	—	1720	739	1939	1066	1214	428	614	594
	C.D. Block Total Rural	**33186.36**	**17661**	**17846**	**79815**	**38910**	**40905**	**11126**	**5715**	**5411**	**6507**	**6631**	**4**	**5**	**23194**	**12253**	**21817**	**12348**	**13326**	**5898**	**4595**	**5599**
1050	Ponnamaravati (TP)	8.60	2796	2797	11417	5524	5893	1346	697	649	195	207	2	2	4209	3817	2954	460	326	74	247	81
	C.D. Block Total Urban	**8.60**	**2796**	**2797**	**11417**	**5524**	**5893**	**1346**	**697**	**649**	**195**	**207**	**2**	**2**	**4209**	**3817**	**2954**	**460**	**326**	**74**	**247**	**81**

VILLAGE/URBAN PRIMARY CENSUS ABSTRACT

L.C. No.	Name of Village/ Town	Category of Main Workers: Live-stock, Forestry, Fishing, Hunting and Plantations, Orchards & allied activities (III)		Mining and Quarrying (IV)		Manufacturing, Processing, Servicing and Repairs in: Household Industry (V (a))		Other than Household industry (V (b))		Constructions (VI)		Trade and Commerce (VII)		Transport, Storage & Communications (VIII)		Other Services (IX)		Marginal Workers		Non-Workers	
		(M)	(F)	(M)	(F)	(M)	(F)	(M)	(F)	(M)	(F)	(M)	(F)	(M)	(F)	(M)	(F)	(M)	(F)	(M)	(F)
(1)	(2)	(24)	(25)	(26)	(27)	(28)	(29)	(30)	(31)	(32)	(33)	(34)	(35)	(36)	(37)	(38)	(39)	(40)	(41)	(42)	(43)

VILLAGE/URBAN PRIMARY CENSUS ABSTRACT

L.C. No.	Name of Village/ Town	Area in Hectares/ Sq.kms (for Vil/Town)	No. of occupied residential houses	No. of house-holds	Total Population (including Institutional & Houseless Population)			Total Population in the age group (0-6)			Scheduled Castes		Scheduled Tribes		Literates		Industrial: Total Main Workers (I-IX)		Industrial: Cultivators (I)		Industrial: Agricultural Labourers (II)	
					(P)	(M)	(F)	(P)	(M)	(F)	(M)	(F)	(M)	(F)	(M)	(F)	(M)	(F)	(M)	(F)	(M)	(F)
(1)	(2)	(3)	(4)	(5)	(6)	(7)	(8)	(9)	(10)	(11)	(12)	(13)	(14)	(15)	(16)	(17)	(18)	(19)	(20)	(21)	(22)	(23)
										TIRUMAYAM TALUK (PART)												
0100	**Arimalam C.D. Block** T	**369.38**	**15907**	**16169**	**73547**	**36088**	**37459**	**9536**	**4812**	**4724**	**5837**	**5981**	**5**	**3**	**22123**	**12961**	**20006**	**9750**	**11936**	**5002**	**3928**	**3891**
	R	**360.22**	**14856**	**15110**	**69053**	**33888**	**35165**	**9044**	**4559**	**4485**	**5369**	**5519**	**5**	**3**	**20527**	**11795**	**18841**	**9537**	**11519**	**4978**	**3804**	**3791**
	U	**9.16**	**1051**	**1059**	**4494**	**2200**	**2294**	**492**	**253**	**239**	**468**	**462**	**0**	**0**	**1596**	**1166**	**1165**	**213**	**417**	**24**	**124**	**100**
0580	Thekkattur	2785.64	1395	1401	6403	3275	3128	834	402	432	342	315	2	2	2221	1116	1646	594	922	385	157	122
0590	Valayampatti	214.44	79	79	433	215	218	109	52	57	—	—	—	—	81	33	112	112	84	82	25	26
0601	Perungudi a/d	2817.28	308	308	1332	620	712	181	77	104	171	210	—	—	424	250	401	347	247	165	62	169
0602	Perungudi b/d	—	250	269	1231	627	604	231	100	131	60	48	—	—	339	166	373	172	157	28	141	104
0603	Perungudi c/d	—	304	304	1484	718	766	394	200	194	299	313	—	—	366	263	348	152	220	81	57	60
0604	Perungudi d/d	—	217	217	1071	555	516	172	82	90	96	90	—	—	305	116	277	123	151	41	101	75
0610	Poovampatti	68.41	46	46	205	99	106	22	7	15	42	44	—	—	51	26	64	35	42	9	5	23
0621	Mirattunilai a/b	1169.70	466	478	2404	1177	1227	363	165	198	254	258	—	—	679	395	563	187	317	83	149	85
0622	Mirattunilai b/b	—	215	217	623	322	301	37	21	16	59	59	—	—	211	82	218	222	178	26	33	196
0630	Sirayampatti	100.55	152	158	841	416	425	110	67	43	62	69	—	—	282	186	251	285	209	170	23	111
0640	Rayaregunatha samudram	161.19	36	36	181	97	84	16	9	7	—	—	—	—	65	35	31	39	26	34	—	4
0860	Rayavaram	216.86	210	250	1066	524	542	89	58	31	—	—	—	—	424	290	252	63	29	4	6	9
0871	Sengirai a/c	1080.33	331	331	1569	765	804	214	113	101	46	45	—	—	420	235	339	394	320	387	6	1
0872	Sengirai b/c	0.00	428	525	2111	985	1126	227	95	132	269	327	—	—	722	545	499	69	88	9	45	16
0873	Sengirai c/c	0.00	387	403	1710	835	875	210	100	110	241	237	—	—	494	282	441	170	156	32	233	131
0880	Sengirai R.F	4663.37			Uninhabited												Uninhabited					
0890	Arimalam	853.52	1492	1492	6599	3287	3312	779	408	371	269	305	—	—	2221	1444	1823	1095	517	301	701	654
0900	Melivayal	127.11	36	36	159	73	86	17	12	5	—	—	—	—	52	42	37	49	36	28	—	21
0910	Samandanvayal	106.53	35	35	162	86	76	21	14	7	44	34	—	—	56	32	42	44	30	11	9	32
0920	Agavayal	389.82	20	20	79	36	43	12	5	7	—	—	—	—	24	13	18	26	18	21	—	5
0930	Samudram	292.12	297	299	1206	540	666	128	73	55	158	170	—	—	380	318	251	301	156	182	42	100
0940	Keelappanaiyur	927.96	444	444	2055	1046	1009	230	131	99	81	71	—	—	615	305	638	10	574	20	17	10
0951	Panangudi a/b	549.18	369	369	1852	940	912	233	130	103	242	233	—	—	358	118	587	614	530	573	27	24
0960	Kannankarakudi	356.18	145	145	617	330	287	58	33	25	82	61	—	—	210	85	200	32	176	7	22	25

VILLAGE/URBAN PRIMARY CENSUS ABSTRACT

L.C. No.	Name of Village/ Town		Category of Main Workers: Live-stock, Forestry, Fishing, Hunting and Plantations, Orchards & allied activities (III)		Mining and Quarrying (IV)		Manufacturing, Processing, Servicing and Repairs in: Household Industry (V (a))		Other than Household industry (V (b))		Constructions (VI)	Trade and Commerce (VII)		Transport, Storage & Communications (VIII)		Other Services (IX)		Marginal Workers		Non-Workers	
			(M)	(F)	(M)	(F)	(M)	(F)	(M)	(F)	(M)	(F)	(M)	(F)	(M)	(F)	(M)	(F)	(M)	(F)	(M)	(F)
(1)	(2)		(24)	(25)	(26)	(27)	(28)	(29)	(30)	(31)	(32)	(33)	(34)	(35)	(36)	(37)	(38)	(39)	(40)	(41)	(42)	(43)
												TALUK (PART)										
0100	**Arimalam CD Block**	**T**	**88**	**41**	**14**	**3**	**181**	**71**	**1025**	**66**	**228**	**17**	**968**	**102**	**268**	**8**	**1370**	**549**	**586**	**4214**	**15496**	**23495**
		R	**81**	**40**	**14**	**3**	**162**	**65**	**838**	**60**	**180**	**12**	**834**	**93**	**241**	**8**	**1168**	**487**	**585**	**4198**	**14462**	**21430**
		U	**7**	**1**	**—**	**—**	**19**	**6**	**187**	**6**	**48**	**5**	**134**	**9**	**27**	**—**	**202**	**62**	**1**	**16**	**1034**	**2065**
0580	Thekkattur		6	—	1	3	15	20	235	3	23	2	80	13	72	1	135	45	127	153	1502	2381
0590	Valayampatti		—	—	—	—	—	—	—	—	—	—	3	—	—	—	—	4	—	—	103	106
0601	Perungudi a/d		9	2	—	—	3	2	20	1	4	—	33	3	3	—	20	5	3	66	216	299
0602	Perungudi b/d		16	30	1	—	3	1	10	—	6	—	26	2	—	—	13	7	6	73	248	359
0603	Perungudi c/d		—	—	—	—	—	—	18	—	3	—	30	3	1	—	19	8	18	46	352	568
0604	Perungudi d/d		2	—	—	—	—	1	9	—	1	—	5	—	2	1	6	5	1	5	277	388
0610	Poovampatti		1	—	—	—	—	—	7	2	1	—	5	—	1	—	2	1	—	4	35	67
0621	Mirattunilai a/b		4	—	—	—	3	7	4	—	3	—	44	1	4	—	35	11	70	261	544	779
0622	Mirattunilai b/b		—	—	—	—	—	—	—	—	—	—	5	—	—	—	2	—	—	—	104	79
0630	Sirayampatti		—	—	—	—	—	—	2	—	—	—	2	—	2	—	13	4	—	—	165	140
0640	Rayaregunatha samudram		—	—	—	—	—	—	3	—	1	—	—	—	1	—	—	1	23	4	43	41
0860	Rayavaram		1	—	10	—	11	3	50	2	2	—	43	5	9	—	91	40	21	266	251	213
0871	Sengirai a/c		—	—	—	—	—	—	1	—	1	—	—	—	1	—	10	6	126	50	300	360
0872	Sengirai b/c		5	—	—	—	2	—	122	2	45	10	73	5	20	—	99	27	32	367	454	690
0873	Sengirai c/c		1	—	1	—	—	—	7	—	1	—	14	1	4	—	24	6	53	262	341	443
0880	Sengirai R.F																Uninhabited					
0890	Arimalam		23	3	—	—	27	5	76	8	28	—	147	8	44	2	260	114	2	81	1462	2136
0900	Melivayal		—	—	—	—	—	—	1	—	—	—	—	—	—	—	—	—	—	—	36	37
[illegible]	Samandanvayal		—	—	—	—	—	—	—	—	—	—	—	—	1	—	2	1	—	—	44	32
0920	Agavayal		—	—	—	—	—	—	—	—	—	—	—	—	—	—	—	—	—	2	18	15
0930	Samudram		—	—	1	—	10	8	5	2	—	—	16	2	5	—	16	7	7	24	282	341
0940	Keelappanaiyur		—	—	—	—	1	1	2	—	3	—	9	—	4	—	28	9	4	490	404	479
0951	Panangudi a/b		—	—	—	—	—	5	2	—	3	—	7	5	2	—	16	7	1	11	352	287
0960	Kannankarakudi		—	—	—	—	—	—	—	—	—	—	1	—	—	—	1	—	—	2	130	253

VILLAGE/URBAN PRIMARY CENSUS ABSTRACT (Contd.)

L.C. No.	Name of Village/ Town	Area in Hectares/ Sq.kms (for Vil/Town)	No. of occupied residential houses	No of house-holds	Total Population (including Institutional & Houseless Population)			Total Population in the age group (0-6)			Scheduled Castes		Scheduled Tribes		Literates		Industrial Total Main Workers (I-IX)		Industrial Cultivators (I)		Industrial Agricultural Labourers (II)	
					(P)	(M)	(F)	(P)	(M)	(F)	(M)	(F)	(M)	(F)	(M)	(F)	(M)	(F)	(M)	(F)	(M)	(F)
(1)	(2)	(3)	(4)	(5)	(6)	(7)	(8)	(9)	(10)	(11)	(12)	(13)	(14)	(15)	(16)	(17)	(18)	(19)	(20)	(21)	(22)	(23)
										TIRUMAYAM TALUK (PART)												
1120	Nedungudi	970.35	437	446	2068	1017	1051	285	162	123	56	73	—	—	575	313	564	272	287	124	146	142
1130	Melanilaivayal	1091.84	494	499	2260	1071	1189	284	152	132	122	138	—	—	586	371	621	199	518	137	64	39
1140	Kummangudi	936.66	795	795	3390	1532	1858	533	289	244	77	92	—	—	652	389	814	523	505	398	226	95
1150	Thuraiyur	512.60	246	246	1261	642	619	199	105	94	113	97	—	—	392	179	352	65	283	27	60	37
1160	Karamangalam	511.12	386	386	1762	870	892	213	106	107	120	126	—	—	575	346	439	201	94	11	182	168
1170	Thalayattivayal	441.35	157	157	717	341	376	79	40	39	—	—	—	—	218	94	214	168	111	19	79	147
1180	Pudunilavayal	771.22	370	370	2008	979	1029	216	115	101	238	224	—	—	637	365	558	294	328	128	119	145
1191	K.Rayapuram a/b	1390.46	247	247	1232	592	640	146	63	83	—	—	—	—	334	209	381	277	242	67	111	205
1192	K.Rayapuram b/b	0.00	566	566	2851	1407	1444	352	165	187	194	200	—	—	904	625	882	154	500	12	284	84
1200	Nallambal Samudram	363.33	236	236	948	443	505	97	41	56	59	60	—	—	306	164	248	72	208	47	25	21
1210	Pillavayal	426.24	278	278	1281	601	680	166	101	65	65	73	—	—	340	164	307	103	277	84	6	7
1220	Kaikulanvayal	128.78	303	303	1296	602	694	164	72	92	4	4	—	—	442	280	354	151	223	76	13	38
1230	Agavayal	399.59	76	76	375	192	183	47	26	21	18	10	—	—	120	54	119	32	90	19	13	13
1240	Allanvayal	104.11	18	18	87	44	43	14	6	8	—	—	—	—	31	18	28	5	4	3	10	2
1250	Anikini	74.65	31	31	121	52	69	18	6	12	—	—	—	—	18	11	34	3	27	1	—	1
1260	Chittampatti	94.26	7	7	38	18	20	7	2	5	—	—	—	—	8	3	9	1	9	1	—	—
1270	Velavayal	226.82	111	111	528	273	255	80	49	31	17	19	—	—	157	76	166	19	76	15	85	1
1280	Valarmanickam	870.94	345	345	1551	744	807	220	105	115	19	22	3	1	294	216	436	35	380	22	19	2
1290	Edayanvayal	93.63	66	66	325	149	176	44	20	24	91	117	—	—	74	30	85	11	84	8	—	—
1300	Kurichi	289.94	36	36	177	85	92	29	10	19	—	—	—	—	61	25	57	1	50	1	5	—
										AVADAIYARKOVIL TALUK (PART)												
0170	Thonnagudi	924.15	312	312	1512	768	744	245	123	122	243	252	—	—	355	167	461	233	332	41	120	190
0180	Maruthakudi	90.40	8	8	31	15	16	1	1	—	—	—	—	—	7	—	10	5	10	5	—	—
0190	Tiruvakkudi	68.71	11	11	69	38	31	4	3	1	—	—	—	—	18	11	25	1	24	4	—	—
0200	Vellalavayal	249.40	80	80	380	195	185	40	23	17	59	60	—	—	146	60	118	112	114	110	—	1
0210	Sathirapatti	86.76	16	16	58	26	32	8	2	6	—	—	—	—	22	7	18	17	18	17	—	—

VILLAGE/URBAN PRIMARY CENSUS ABSTRACT (Contd.)

L.C. No.	Name of Village/ Town	Category of Main Workers																						
		Live-stock, Forestry, Fishing, Hunting and Plantations, Orchards & allied activities (III)		Mining and Quarrying (IV)		Manufacturing, Processing, Servicing and Repairs in Household Industry (V (a))		Manufacturing, Processing, Servicing and Repairs in Other than Household Industry (V (b))		Constructions (VI)		Trade and Commerce (VII)		Transport, Storage Communications (VIII)		Other Services (IX)		Marginal Workers		Non-Workers	
		(M)	(F)	(M)	(F)	(M)	(F)	(M)	(F)	(M)	(F)	(M)	(F)	(M)	(F)	(M)	(F)	(M)	(F)	(M)	(F)	(M)	(F)
(1)	(2)	(24)	(25)	(26)	(27)	(28)	(29)	(30)	(31)	(32)	(33)	(34)	(35)	(36)	(37)	(38)	(39)	(40)	(41)	(42)	(43)
										TIRUMAYAM TALUK (PART)													
1120	Nedungudi	3	—	—	—	—	—	44	—	14	—	16	2	8	—	46	4	—	—	453	779
1130	Melanilaivayal	—	—	—	—	13	8	1	—	4	—	9	1	2	1	10	13	2	184	448	806
1140	Kummangudi	5	—	—	—	14	—	8	1	7	—	18	8	5	—	26	21	55	542	663	793
1150	Thuraiyur	—	—	—	—	—	—	1	—	—	—	4	—	—	—	4	1	—	—	290	554
1160	Karamangalam	—	—	—	—	10	—	19	—	10	—	48	3	3	1	73	18	—	36	431	655
1170	Thalayattivayal	—	—	—	—	—	—	3	—	3	—	15	—	—	—	3	2	—	—	127	208
1180	Pudunilavayal	—	—	—	—	13	1	37	—	1	—	35	14	6	—	19	6	—	—	421	735
1191	K.Rayapuram a/b	—	—	—	—	8	2	7	—	—	—	6	—	1	—	6	3	—	9	211	354
1192	K.Rayapuram b/b	1	4	—	—	1	—	64	38	—	—	11	2	7	—	14	14	—	142	525	1,148
1200	Nallambal Samudram	—	—	—	—	—	—	5	—	—	—	4	—	1	—	5	4	—	166	195	267
1210	Pillavayal	—	—	—	—	—	1	2	—	—	—	10	2	3	—	9	9	24	239	270	338
1220	Kaikulanvayal	2	—	—	—	2	—	24	1	—	—	42	9	4	1	44	26	—	—	248	543
1230	Agavayal	—	—	—	—	4	—	1	—	—	—	9	—	—	—	2	—	—	80	73	71
1240	Allanvayal	—	—	—	—	13	—	—	—	—	—	—	—	—	—	1	—	—	—	16	38
1250	Anikini	—	—	—	—	—	—	—	—	—	—	2	—	1	—	4	1	—	—	18	66
1260	Chittampatti	—	—	—	—	—	—	—	—	—	—	—	—	—	—	—	—	—	—	9	19
1270	Velavayal	—	—	—	—	—	—	2	—	2	—	—	1	—	—	1	2	—	—	107	236
1280	Valarmanickam	—	—	—	—	—	—	17	—	3	—	7	1	6	—	4	10	—	502	308	270
1290	Edayanvayal	—	—	—	—	—	—	—	—	—	—	—	—	—	—	1	3	—	—	64	165
1300	Kurichi	—	—	—	—	—	—	1	—	—	—	—	—	—	—	1	—	—	61	28	30
										AVADAIYARKOVIL TALUK (PART)													
1070	Thonnagudi	—	—	—	—	—	—	2	—	—	—	4	—	—	—	3	2	—	—	307	511
1130	Maruthakudi	—	—	—	—	—	—	—	—	—	—	—	—	—	—	—	—	—	—	5	11
1190	Tiruvakkudi	—	—	—	—	—	—	—	—	—	—	1	—	—	—	—	—	—	—	13	27
0200	Vellalavayal	—	—	—	—	—	—	2	—	—	—	—	—	1	—	1	1	—	—	77	73
1210	Sathirapatti	—	—	—	—	—	—	—	—	—	—	—	—	—	—	—	—	—	—	8	15

VILLAGE/URBAN PRIMARY

L.C. No.	Name of Village/ Town	Area in Hectares/ Sq.kms (for Vil/Town)	No. of occupied residential houses	No. of house-holds	Total Population (including Institutional & Houseless Population)			Total Population in the age group (0-6)		
					(P)	(M)	(F)	(P)	(M)	(F)
(1)	(2)	(3)	(4)	(5)	(6)	(7)	(8)	(9)	(10)	(11)
								AVADAIYARKOVIL		
0220	Arasur	124.05	27	28	162	80	82	27	11	16
0230	Arasur Madagam [Vattam]	100.92	32	32	124	62	62	7	5	2
0690	Irumbanadu	955.83	260	277	1218	562	656	98	41	57
0700	Kurungalur	725.74	279	279	1192	563	629	159	73	86
0710	Thillaivayal	128.21	25	47	117	52	65	20	5	15
0720	Seppavayal	240.12	47	47	240	121	119	30	12	18
0730	Magadam	226.41	53	53	256	133	123	32	18	14
0740	Ichikottai IInd Bit	482.60	116	116	517	269	248	51	21	30
0750	Thirapidingi	185.23	44	44	190	101	89	12	6	6
0760	Enangam	370.78	107	107	515	235	280	74	31	43
0770	Tanikadu	273.00	53	53	201	93	108	17	10	7
0780	Embal	1030.05	519	519	2602	1353	1249	339	185	154
	C.D. Block Total Rural	**32841.11**	**14856**	**15110**	**69053**	**33888**	**35165**	**9044**	**4559**	**4485**
1060	Kadiapatti (VP)	9.16	1051	1059	4494	2200	2294	492	253	239
	C.D. Block Total Urban	**9.16**	**1051**	**1059**	**4494**	**2200**	**2294**	**492**	**253**	**239**

CENSUS ABSTRACT (Contd.)

Scheduled Castes		Scheduled Tribes		Literates		Industrial					
						Total Main Workers (I-IX)		Cultivators (I)		Agricultural Labourers (II)	
(M)	(F)	(M)	(F)	(M)	(F)	(M)	(F)	(M)	(F)	(M)	(F)
(12)	(13)	(14)	(15)	(16)	(17)	(18)	(19)	(20)	(21)	(22)	(23)
TALUK (PART)											
—	—	—	—	45	9	44	49	44	49	—	—
36	28	—	—	38	11	39	38	39	38	—	—
180	206	—	—	351	227	316	219	245	153	49	57
112	137	—	—	334	175	358	225	147	18	172	202
—	—	—	—	16	9	38	16	34	1	4	15
44	43	—	—	47	23	78	28	58	7	20	21
57	45	—	—	51	26	88	31	65	3	23	28
126	117	—	—	160	73	175	141	175	141	—	—
22	20	—	—	75	30	57	53	52	46	1	6
82	98	—	—	152	89	143	123	98	52	29	70
39	44	—	—	52	30	71	86	63	77	1	9
359	325	—	—	934	537	723	406	522	337	77	42
5369	**5519**	**5**	**3**	**20527**	**11795**	**18841**	**9537**	**11519**	**4978**	**3804**	**3791**
468	462	—	—	1596	1166	1165	213	417	24	124	100
468	**462**	—	—	**1596**	**1166**	**1165**	**213**	**417**	**24**	**124**	**100**

VILLAGE/URBAN PRIMARY CENSUS ABSTRACT (Contd.)

L.C. No.	Name of Village/ Town	Category of Main Workers: Live-stock, Forestry, Fishing, Hunting and Plantations, Orchards & allied activities (III)		Mining and Quarrying (IV)		Manufacturing, Processing, Servicing and Repairs in: Household Industry (V (a))		Other than Household Industry (V (b))		Constructions (VI)		Trade and Commerce (VII)		Transport, Storage Communications (VIII)		Other Services (IX)		Marginal Workers		Non-Workers	
		(M)	(F)	(M)	(F)	(M)	(F)	(M)	(F)	(M)	(F)	(M)	(F)	(M)	(F)	(M)	(F)	(M)	(F)	(M)	(F)
(1)	(2)	(24)	(25)	(26)	(27)	(28)	(29)	(30)	(31)	(32)	(33)	(34)	(35)	(36)	(37)	(38)	(39)	(40)	(41)	(42)	(43)
	AVADAIYARKOVIL TALUK (PART)																				
0220	Arasur	—	—	—	—	—	—	—	—	—	—	—	—	—	—	—	—	—	—	36	33
0230	Arasur Madagam [Vattam]	—	—	—	—	—	—	—	—	—	—	—	—	—	—	—	—	—	—	23	24
0690	Irumbanadu	2	—	—	—	3	—	1	—	—	—	—	—	3	1	13	8	—	—	246	437
0700	Kurungalur	—	1	—	—	—	—	15	—	7	—	3	—	2	—	12	4	—	5	205	399
0710	Thillaivayal	—	—	—	—	—	—	—	—	—	—	—	—	—	—	—	—	—	—	14	49
0720	Seppavayal	—	—	—	—	—	—	—	—	—	—	—	—	—	—	—	—	—	—	43	91
0730	Magadam	—	—	—	—	—	—	—	—	—	—	—	—	—	—	—	—	—	—	45	92
0740	Ichikottai IInd Bit	—	—	—	—	—	—	—	—	—	—	—	—	—	—	—	—	—	—	94	107
0750	Thirapidingi	—	—	—	—	—	—	—	—	—	—	1	—	—	—	3	1	—	—	44	36
0760	Enangam	—	—	—	—	—	—	1	—	1	—	8	—	—	—	6	1	10	58	82	99
0770	Tanikadu	—	—	—	—	6	—	—	—	—	—	—	—	—	—	1	—	—	—	22	22
0780	Embal	—	—	—	—	—	—	7	—	3	—	38	2	12	—	64	25	—	7	630	836
	C.D. Block Total Rural	**81**	**40**	**14**	**3**	**162**	**65**	**838**	**60**	**180**	**12**	**834**	**93**	**241**	**8**	**1168**	**487**	**585**	**4198**	**14462**	**21430**
1060	Kadiapatti (VP)	7	1	—	—	19	6	187	6	48	5	134	9	27	—	202	62	1	16	1034	2065
	C.D. Block Total Urban	**7**	**1**	**—**	**—**	**19**	**6**	**187**	**6**	**48**	**5**	**134**	**9**	**27**	**—**	**202**	**62**	**1**	**16**	**1034**	**2065**

VILLAGE/URBAN PRIMARY CENSUS ABSTRACT

L.C. No.	Name of Village/ Town		Area in Hectares/ Sq.kms (for Vil/Town)	No. of occupied residential houses	No. of house-holds	Total Population (including Institutional & Houseless Population)			Total Population in the age group (0-6)			Scheduled Castes		Scheduled Tribes		Literates		Industrial Total Main Workers (I-IX)		Industrial Cultivators (I)		Industrial Agricultural Labourers (II)	
						(P)	(M)	(F)	(P)	(M)	(F)	(M)	(F)	(M)	(F)	(M)	(F)	(M)	(F)	(M)	(F)	(M)	(F)
(1)	(2)		(3)	(4)	(5)	(6)	(7)	(8)	(9)	(10)	(11)	(12)	(13)	(14)	(15)	(16)	(17)	(18)	(19)	(20)	(21)	(22)	(23)
											ARANTANGI												
0110	**Arantangi C.D. Block**	**T**	**169.70**	**26556**	**26744**	**128080**	**63706**	**64374**	**16206**	**8201**	**8005**	**TALUK (PART)**											
		R	**169.70**	**26556**	**26744**	**128080**	**63706**	**64374**	**16206**	**8201**	**8005**	**6941**	**6913**	**12**	**7**	**41067**	**25201**	**36640**	**16676**	**22545**	**7139**	**8518**	**8518**
		U	—	—	—	—	—	—	—	—	—	**6941**	**6913**	**12**	**7**	**41067**	**25201**	**36640**	**16676**	**22545**	**7139**	**8518**	**8518**
												—	—	—	—	—	—	—	—	—	—	—	—
0010	Maramadakki		803.06	671	672	3353	1736	1617	333	173	160	63	54	—	—	1348	753	961	581	726	486	65	67
0020	Tirunalur		854.45	755	755	3952	1903	2049	488	262	226	49	37	—	—	1307	763	1114	645	936	439	106	194
0031	Paravakkottai a/b		857.53	236	236	1355	686	669	193	94	99	4	3	—	—	346	157	429	267	343	147	15	91
0032	Paravakkottai b/b		—	361	361	1881	931	950	243	113	130	8	6	—	—	625	324	507	137	393	33	57	92
0041	Kurumbur a/b		1666.12	413	423	1936	986	950	175	94	81	31	34	—	—	717	329	603	574	325	333	188	220
0042	Kurumbur b/b		—	280	285	1324	660	664	149	69	80	75	66	—	—	376	170	368	13	331	2	17	4
0050	Sirunattanvayal		234.52	51	51	284	145	139	36	14	22	—	—	—	—	105	48	76	2	68	1	—	—
0060	Sengamari		158.70	104	104	529	254	275	83	39	44	66	76	—	—	147	91	137	5	120	2	—	—
0070	Narpavalakkudi		681.10	60	60	260	130	130	26	12	14	85	84	—	—	58	38	75	6	—	—	71	1
0081	Chidambaravi-duthy a/c		992.82	720	720	3579	1787	1792	473	217	256	142	129	—	—	1028	635	1050	520	592	267	263	194
0082	Chidambaravi-duthy b/c		—	124	124	603	314	289	69	34	35	—	—	—	—	165	86	156	9	132	6	13	1
0083	Chidambaravi-duthy c/c		—	76	76	426	203	223	62	24	38	—	—	—	—	114	73	115	4	93	—	6	—
0090	Tantani		290.70	178	178	837	425	412	107	59	48	55	53	—	—	328	208	227	162	139	74	56	71
0101	Chettikkadu a/b		794.92	145	145	708	349	359	76	42	34	4	3	—	—	256	153	165	153	143	129	8	16
0102	Chettikkadu b/b		—	170	170	803	384	419	119	62	57	—	—	—	—	242	149	207	90	142	53	44	35
0110	Avanathankottai		843.60	474	474	2364	1210	1154	256	145	111	117	96	—	—	932	607	752	123	432	6	266	101
0120	Erukkalakottai		186.06	148	148	750	389	361	84	44	40	5	2	—	—	311	230	233	46	197	23	21	19
0130	Puvattakudi		1053.92	575	575	2526	1294	1232	296	152	144	109	93	—	—	875	556	736	279	502	154	116	100
0140	Periyalur		666.83	436	436	2238	1127	1111	273	143	130	108	96	—	—	803	451	703	549	565	443	54	82
0150	Neyvattali		378.81	207	207	1004	497	507	101	54	47	58	57	—	—	226	155	318	2	316	—	—	—
0160	Sattanendal		103.31	13	13	68	35	33	6	3	3	—	—	—	—	13	10	24	—	24	—	—	—
0170	Neivelinathapuram		35.58	30	30	151	79	72	20	10	10	—	—	—	—	39	24	55	—	55	—	—	—
0180	Melpanaikkadu		939.64	1267	1287	6287	3098	3189	792	406	386	139	122	—	—	1911	1305	1882	881	1573	433	159	419

VILLAGE/URBAN PRIMARY

CENSUS ABSTRACT

L.C. No.	Name of Village/ Town		Category of Main Workers: Live-stock, Forestry, Fishing, Hunting and Plantations, Orchards & allied activities (III)		Mining and Quarrying (IV)		Manufacturing, Processing, Servicing and Repairs in: Household Industry (V (a))		Other than Household industry (V (b))		Constructions (VI)	Trade and Commerce (VII)		Transport, Storage & Communications (VIII)		Other Services (IX)		Marginal Workers		Non-Workers	
			(M)	(F)	(M)	(F)	(M)	(F)	(M)	(F)	(M)	(F)	(M)	(F)	(F)	(M)	(F)	(M)	(F)	(M)	(F)
(1)	(2)		(24)	(25)	(26)	(27)	(28)	(29)	(30)	(31)	(32)	(33)	(34)	(35)	(36)	(37)	(38)	(39)	(40)	(41)	(42)	(43)
											ARANTHANGI	TALUK (PART)										
0110	Arantangi C.D. Block	T	118	33	3	1	256	106	1089	92	217	7	1708	115	279	4	1907	661	243	9507	26823	38191
		R	118	33	3	1	256	106	1089	92	217	7	1708	115	279	4	1907	661	243	9507	26823	38191
		U	—	—	—	—	—	—	—	—	—	—	—	—	—	—	—	—	—	—	—	—
0010	Maramadakki		2	1	—	—	5	—	25	3	20	—	73	7	4	—	41	17	45	339	730	697
0020	Tirinalur		—	—	—	—	—	—	12	1	12	—	20	—	3	1	25	10	—	6	789	1398
0031	Paravakkottai a/b		1	—	—	—	58	20	—	—	—	—	1	—	2	—	9	9	—	1	257	401
0032	Paravakkottai b/b		—	—	—	—	1	—	13	3	—	—	11	—	1	—	31	9	4	280	420	533
0041	Kurumbur a/b		—	—	—	—	1	—	16	—	—	—	24	4	9	1	40	16	—	—	383	376
0042	Kurumbur b/b		—	—	—	—	—	—	8	—	—	—	1	—	2	—	9	7	1	125	291	526
0050	Sirunattanvayal		—	—	—	—	—	—	4	—	—	—	2	—	1	—	1	1	—	—	69	137
0060	Sengamari		—	—	—	—	—	—	8	—	1	—	2	—	—	—	6	3	—	—	117	270
0070	Narpavalakkudi		—	—	—	—	—	—	1	—	—	—	1	—	—	—	2	5	—	4	55	120
0081	Chidambaravi-duthy a/c		2	—	—	—	9	7	84	32	15	—	32	2	6	1	47	17	5	11	732	1261
0082	Chidambaravi-duthy b/c		—	—	—	—	—	—	5	—	—	—	1	—	2	—	3	2	—	61	158	219
0083	Chidambaravi-duthy c/c		—	—	—	—	—	—	13	—	—	—	—	—	—	—	3	4	—	—	88	219
0090	Tantani		—	—	—	—	6	4	2	1	—	—	6	—	2	—	16	12	—	16	198	234
0101	Chettikkadu a/b		3	1	—	—	—	—	—	—	—	—	3	1	1	—	7	6	14	29	170	177
0102	Chettikkadu b/b		—	—	—	—	7	1	5	—	—	—	5	—	2	—	2	1	—	—	177	329
0110	Avanathankottai		—	—	—	—	—	—	7	1	1	—	18	—	5	—	23	15	—	—	458	1031
0120	Erukkalakkottai		1	—	—	—	—	—	1	—	—	—	6	—	2	—	5	4	—	—	156	315
0130	Puvattakudi		—	—	—	—	37	3	9	7	1	—	26	—	6	—	39	15	4	255	554	698
0140	Periyalur		—	—	—	—	1	—	15	1	4	—	26	3	7	—	31	20	—	149	424	413
0150	Neyvattali		—	—	—	—	—	—	—	—	—	—	—	—	1	—	1	2	—	357	179	148
0160	Sattanendal		—	—	—	—	—	—	—	—	—	—	—	—	—	—	—	—	—	22	11	11
0170	Neivelinathapuram		—	—	—	—	—	—	—	—	—	—	—	—	—	—	—	—	—	51	24	21
0180	Melpanaikkadu		3	—	—	—	9	—	23	1	1	—	43	6	7	—	64	22	8	1101	1208	1207

VILLAGE/URBAN PRIMARY

CENSUS ABSTRACT (Contd.)

L.C. No.	Name of Village/ Town	Area in Hectares/ Sq.kms (for Vil/Town)	No. of occupied residential houses	No of hou se-holds	Total Population (including Institutional & Houseless Population)			Total Population in the age group (0-6)			Scheduled Castes		Scheduled Tribes		Literates		Industrial Total Main Workers (I-IX)		Industrial Cultivators (I)		Industrial Agricultural Labourers (II)	
					(P)	(M)	(F)	(P)	(M)	(F)	(M)	(F)	(M)	(F)	(M)	(F)	(M)	(F)	(M)	(F)	(M)	(F)
(1)	(2)	(3)	(4)	(5)	(6)	(7)	(8)	(9)	(10)	(11)	(12)	(13)	(14)	(15)	(16)	(17)	(18)	(19)	(20)	(21)	(22)	(23)
									ARANTANGI TALUK (PART)													
0191	Vembangudi a/b	245.95	199	199	970	481	489	70	39	31	9	14	—	—	400	346	196	25	25	—	6	—
0192	Vembangudi b/b	—	217	217	1007	485	522	92	46	45	71	94	—	—	370	271	308	172	191	44	72	115
0200	Balakrishnapuram	136.69	97	97	502	239	263	44	13	31	—	—	—	—	199	116	168	107	154	94	13	13
0210	Ramasamipuram	252.63	206	206	964	478	486	115	61	54	200	213	—	—	304	202	286	118	201	49	50	66
0220	Mattur	166.90	61	61	333	174	159	42	21	21	—	—	—	—	74	33	101	93	99	93	—	—
0230	Ayangudi	939.32	643	647	3058	1500	1558	315	163	152	94	88	—	—	1024	655	862	357	445	62	297	264
0240	Vallavari	687.94	483	483	2327	1145	1182	276	129	147	117	106	—	—	804	480	684	335	421	176	171	140
0250	Mangudi	469.48	320	320	1511	749	762	189	86	103	79	96	—	—	513	413	425	181	261	77	102	97
0261	Marudangudi a/b	451.53	47	47	236	122	114	24	15	9	21	16	—	—	87	52	73	2	54	1	8	1
0262	Marudangudi b/b	—	33	33	175	84	91	18	10	8	4	4	—	—	37	18	56	1	56	1	—	—
0271	Rajendrapuram a/b	1114.00	517	519	2545	1246	1299	380	201	179	102	118	—	—	764	435	696	446	434	331	120	94
0272	Rajendrapuram b/b	—	108	108	466	237	229	49	27	22	—	—	—	—	123	70	147	145	97	97	26	44
0280	Silattur	1156.01	954	962	4505	2285	2220	528	286	242	242	247	—	—	1621	1003	1248	614	727	290	351	302
0291	Aliyanilai a/c	1171.06	922	922	4204	2123	2081	660	342	318	128	113	—	—	1311	869	1102	233	552	133	262	68
0292	Aliyanilai b/c	—	12	12	57	30	27	11	7	4	26	21	—	—	9	3	13	—	1	—	12	—
0293	Aliyanilai c/c	—	59	59	359	182	177	53	29	24	44	41	—	—	137	52	102	43	92	31	8	12
0300	Kongudi	277.58	103	103	517	253	264	99	54	45	28	36	—	—	154	89	142	154	110	38	22	115
0311	Alappirandan a/d	1394.52	410	416	2149	1072	1077	306	167	139	196	185	—	—	632	386	606	415	343	115	146	290
0312	Alappirandan b/d	—	138	138	658	305	353	126	66	60	—	—	—	—	133	67	188	15	169	2	7	12
0313	Alappirandan c/d	—	6	6	38	18	20	2	—	2	2	4	—	—	16	9	9	7	8	3	—	4
0314	Alappirandan d/d			Uninhabited												Uninhabited						
0321	Mukkudi a/b	909.18	415	425	2093	1039	1054	278	144	134	164	164	—	—	606	354	606	206	314	158	149	32
0322	Mukkudi b/b	—	344	344	1612	824	788	264	144	120	12	8	—	—	337	182	418	117	216	17	165	97
0331	Retnakottai a/b	854.87	353	353	1630	803	827	249	124	125	10	103	—	—	505	348	428	134	256	64	133	67
0340	Tuttakudi	563.42	88	88	380	184	196	52	35	17	67	69	—	—	132	81	110	58	75	6	26	50
0351	Ettiyathali a/b	891.50	404	411	1875	905	970	308	133	175	63	60	—	—	488	260	534	339	219	75	231	228
0352	Ettiyathali b/b	—	59	59	309	171	138	32	21	11	16	11	—	—	63	28	93	—	57	—	30	—

VILLAGE/URBAN PRIMARY CENSUS ABSTRACT (Contd.)

L.C. No.	Name of Village/ Town	Category of Main Workers: Live-stock, Forestry, Fishing, Hunting and Plantations, Orchards & allied activities (III)		Mining and Quarrying (IV)		Manufacturing, Processing, Servicing and Repairs in: Household Industry (IV (a))		Other than Household Industry (IV (b))		Constructions (VI)		Trade and Commerce (VII)		Transport, Storage Communications (VIII)		Other Services (IX)		Marginal Workers		Non-Workers	
		(M)	(F)	(M)	(F)	(M)	(F)	(M)	(F)	(M)	(F)	(M)	(F)	(M)	(F)	(M)	(F)	(M)	(F)	(M)	(F)
(1)	(2)	(24)	(25)	(26)	(27)	(28)	(29)	(30)	(31)	(32)	(33)	(34)	(35)	(36)	(37)	(38)	(39)	(40)	(41)	(42)	(43)
										ARANTHANGI TALUK (PART)											
0191	Vembangudi a/b	—	—	—	—	1	—	23	—	3	—	75	1	3	—	60	24	—	—	285	464
0192	Vembangudi b/b	2	—	—	—	3	1	6	2	2	—	13	2	3	—	16	8	1	28	176	322
0200	Balakrishnapuram	—	—	—	—	—	—	—	—	—	—	1	—	—	—	—	—	—	—	71	156
0210	Ramasamipuram	2	—	1	—	—	—	3	—	3	—	15	—	—	—	11	3	—	—	192	368
0220	Mattur	—	—	—	—	—	—	—	—	—	—	—	—	—	—	2	—	—	—	73	66
0230	Ayangudi	3	6	—	—	9	—	8	—	5	—	35	4	3	—	57	21	8	86	630	1115
0240	Vallavari	—	—	—	—	12	1	10	—	7	—	27	1	5	—	31	17	2	13	459	834
0250	Mangudi	2	1	—	—	1	1	11	—	6	—	16	1	—	—	26	4	8	226	316	355
0261	Marudangudi a/b	—	—	—	—	—	—	2	—	1	—	—	—	2	—	6	—	—	63	49	49
0262	Marudangudi b/b	—	—	—	—	—	—	—	—	—	—	—	—	—	—	—	—	—	63	28	27
0271	Rajendrapuram a/b	5	—	—	—	1	4	43	4	4	—	60	1	8	—	21	12	8	151	542	702
0272	Rajendrapuram b/b	1	—	—	—	—	1	12	1	—	—	2	—	2	—	7	2	—	—	90	84
0280	Silattur	1	—	—	—	4	—	32	—	6	—	55	—	18	—	54	22	—	—	1037	1606
0291	Aliyanilai a/c	51	12	—	1	1	—	164	2	9	1	12	1	15	—	36	15	—	—	1021	1848
0292	Aliyanilai b/c	—	—	—	—	—	—	—	—	—	—	—	—	—	—	—	—	—	—	17	27
0293	Aliyanilai c/c	—	—	—	—	—	—	—	—	—	—	—	—	—	—	2	—	—	21	80	113
0300	Kongudi	—	—	—	—	2	—	1	—	—	—	2	—	2	—	3	1	—	—	111	110
0311	Alappirandan a/d	4	—	—	—	3	—	43	1	4	—	20	—	11	—	32	9	—	234	466	428
0312	Alappirandan b/d	1	—	—	—	—	—	—	—	2	—	7	1	—	—	2	—	—	171	117	167
0313	Alappirandan c/d	—	—	—	—	—	—	1	—	—	—	—	—	—	—	—	—	—	4	9	9
0314	Alappirandan d/d														Uninhabited						
0321	Mukkudi a/b	—	—	—	—	1	2	56	3	5	—	29	—	5	—	47	11	—	144	433	704
0322	Mukkudi b/b	2	—	—	—	—	—	16	—	—	—	2	—	9	—	8	3	1	102	405	569
0331	Retnakottai a/b	—	—	—	—	—	—	15	—	—	—	14	1	4	—	6	2	6	141	369	552
0340	Tuttakudi	—	—	—	—	1	1	2	—	—	—	1	—	1	—	4	1	2	30	72	108
0351	Ettiyathali a/b	3	1	—	—	3	3	13	—	—	—	49	19	—	—	16	13	1	193	370	438
0352	Ettiyathali b/b	—	—	—	—	—	—	3	—	—	—	—	—	3	—	—	—	—	76	78	62

VILLAGE/URBAN PRIMARY CENSUS ABSTRACT (Contd.)

L.C. No.	Name of Village/ Town	Area in Hectares/ Sq.kms (for Vil/Town)	No. of occupied residential houses	No. of house-holds	Total Population (including Institutional & Houseless Population)			Total Population in the age group (0-6)			Scheduled Castes		Scheduled Tribes		Literates		Industrial: Total Main Workers (I-IX)		Industrial: Cultivators (I)		Industrial: Agricultural Labourers (II)	
					(P)	(M)	(F)	(P)	(M)	(F)	(M)	(F)	(M)	(F)	(M)	(F)	(M)	(F)	(M)	(F)	(M)	(F)
(1)	(2)	(3)	(4)	(5)	(6)	(7)	(8)	(9)	(10)	(11)	(12)	(13)	(14)	(15)	(16)	(17)	(18)	(19)	(20)	(21)	(22)	(23)
										ARANTANGI TALUK (PART)												
0361	Arasarkulam a/b	739.13	187	187	920	464	456	83	56	27	21	21	—	—	344	239	285	28	214	12	36	10
0362	Arasarkulam-Melpathi b/b	—	825	825	4257	2101	2156	483	237	246	6	4	—	—	1433	976	1193	366	691	191	244	155
0370	Arasarkulam-Keelpathi	696.90	758	772	3770	1862	1908	516	270	246	159	150	—	—	1219	823	1107	634	578	227	381	378
0380	Mangalanadu	816.96	480	528	2333	1151	1182	277	150	127	100	106	—	—	791	565	702	331	548	176	107	145
0390	Amarasimmendrapuram	494.63	373	384	1876	917	959	227	119	108	135	180	—	—	456	255	539	332	137	1	375	328
0400	Ambalpuram	90.08	59	59	269	135	134	42	18	24	—	—	—	—	75	41	84	55	59	37	7	17
0410	Kodivayal	464.16	494	509	2364	1211	1153	298	155	143	92	77	—	—	795	419	705	654	444	377	205	244
0420	Chittakanni	106.89	75	75	358	171	187	39	17	22	—	—	7	3	133	114	86	7	47	3	—	—
0430	Keelavijapuram	27.23			Uninhabited												Uninhabited					
0440	Vijapuram	220.40	414	414	1824	919	905	223	112	111	143	132	5	4	524	339	585	297	226	97	209	179
0450	Subramanyapuram	112.61	264	264	1010	465	545	111	53	58	70	62	—	—	304	191	267	40	93	—	48	19
0460	Chidambarapuram	49.18	4	4	17	6	11	1	—	1	2	2	—	—	2	—	4	—	4	—	—	—
0470	Chittakanni	80.11	1	1	7	5	2	—	—	—	—	—	—	—	5	2	2	—	—	—	—	—
0480	Pidarikkadu	167.68	243	243	1049	502	547	149	81	68	—	—	—	—	260	158	274	124	145	38	111	80
0491	Memangalam a/c	1205.88	400	404	2142	1055	1087	327	170	157	123	132	—	—	779	496	555	56	364	5	62	42
0492	Memangalam b/c	—	371	371	1932	1008	924	261	136	125	23	19	—	—	646	294	587	268	323	70	176	189
0493	Memangalam c/c	—	14	14	69	28	41	10	3	7	—	—	—	—	23	19	17	4	11	3	—	—
0500	Kovilvayal	968.93	434	434	2071	1003	1068	290	148	142	140	139	—	—	670	377	608	166	344	62	200	97
0510	Kummakkadu	160.77	105	105	574	285	289	76	41	35	1	2	—	—	170	109	135	18	51	9	—	—
0520	Melpattu	663.27	451	454	2328	1158	1171	284	132	152	310	336	—	—	820	478	648	122	390	16	112	80
0531	Pallathivayal a/b	420.47	130	130	658	326	332	75	18	57	160	165	—	—	147	62	199	194	10	3	168	162
0540	Urani	188.39	75	75	390	195	195	42	18	24	43	53	—	—	155	99	105	22	68	6	4	13
0551	Alangudi a/b	158.97	164	164	840	485	355	106	60	46	188	146	—	—	364	137	188	127	36	13	80	99
0560	Idaiver	284.10	123	123	548	286	262	86	47	39	157	159	—	—	174	74	156	13	96	—	26	9
0570	Kulattur	358.06	114	114	527	258	269	70	39	31	118	112	—	—	133	67	142	155	104	37	38	118

VILLAGE/URBAN PRIMARY

CENSUS ABSTRACT (Contd.)

L.C. No.	Name of Village/ Town	Category of Main Workers: Live-stock, Forestry, Fishing, Hunting and Plantations, Orchards & allied activities (III)		Mining and Quarrying (IV)		Manufacturing, Processing, Servicing and Repairs in: Household Industry (V (a))		Other than Household industry (V (b))		Constructions (VI)		Trade and Commerce (VII)		Transport, Storage & Communications (VIII)		Other Services (IX)		Marginal Workers		Non-Workers	
		(M)	(F)	(M)	(F)	(M)	(F)	(M)	(F)	(M)	(F)	(M)	(F)	(M)	(F)	(M)	(F)	(M)	(F)	(M)	(F)
(1)	(2)	(24)	(25)	(26)	(27)	(28)	(29)	(30)	(31)	(32)	(33)	(34)	(35)	(36)	(37)	(38)	(39)	(40)	(41)	(42)	(43)
										ARANTHANGI TALUK (PART)											
0361	Arasarkulam Melpathi a/b	—	—	—	—	—	—	4	—	—	—	17	—	1	—	13	6	—	277	179	151
0362	Arasarkulam-Melpathi b/b	1	—	—	—	—	1	22	2	3	—	114	4	8	—	110	13	1	243	907	1547
0370	Arasarkulam-Keelpathi	1	—	—	—	—	1	25	—	9	2	47	6	5	—	61	20	—	186	755	1088
0380	Mangalanadu	—	—	—	—	4	—	3	—	—	—	16	1	3	—	21	9	—	208	449	643
0390	Amarasimmendra-puram	—	—	—	—	1	—	9	1	2	—	5	1	2	—	8	1	1	149	377	478
0400	Ambalpuram	—	—	—	—	—	—	14	—	—	—	2	—	—	—	2	1	5	34	46	45
0410	Kodivayal	—	—	—	—	9	16	5	—	2	—	18	4	2	—	20	13	—	—	506	499
0420	Chittakanni	—	—	—	—	—	—	2	—	—	—	20	—	4	—	13	4	—	73	85	107
0430	Keelavijayapuram				Uninhabited											Uninhabited					
0440	Vijayapuram	2	2	—	—	5	—	23	—	2	—	74	7	3	—	41	12	16	88	318	520
0450	Subramanyapuram	—	—	—	—	—	—	13	4	1	—	56	1	6	—	50	16	2	116	196	389
0460	Chidambarapuram	—	—	—	—	—	—	—	—	—	—	—	—	—	—	—	—	—	—	2	11
0470	Chittakanni	—	—	—	—	—	—	—	—	—	—	1	—	—	—	1	—	—	—	3	2
0480	Pidarikkadu	—	—	—	—	—	—	1	1	—	—	11	2	—	—	6	3	—	173	228	250
0491	Memangalam a/c	—	—	—	—	1	1	16	—	3	—	89	—	1	—	19	8	53	468	447	563
0492	Memangalam b/c	—	—	—	—	6	—	10	—	1	—	51	1	—	—	20	8	—	108	421	548
0493	Memangalam c/c	—	—	—	—	—	1	2	—	—	—	—	—	—	—	4	—	1	22	10	15
0500	Kovilvayal	—	—	—	—	—	—	15	1	8	—	21	1	2	—	18	5	—	226	395	676
0510	Kummakkadu	2	—	—	—	—	—	14	1	13	—	33	4	11	—	11	4	—	—	150	271
0520	Melpattu	2	—	—	—	1	2	28	8	4	—	73	2	8	—	30	14	7	510	503	538
0531	Pallathivayal a/b	—	—	—	—	10	26	6	3	1	—	1	—	1	—	2	—	3	13	124	125
0540	Urvani	—	—	—	—	—	—	9	1	—	—	13	—	5	—	6	2	—	14	90	159
0551	Alangudi a/b	1	1	—	—	—	—	15	3	13	4	19	1	4	—	20	6	—	46	297	182
0560	Idaiyar	—	—	—	—	—	—	12	—	—	—	10	—	—	—	12	4	1	154	129	95
0570	Kulattur	—	—	—	—	—	—	—	—	—	—	—	—	—	—	—	—	1	8	115	106

VILLAGE/URBAN PRIMARY CENSUS ABSTRACT (Contd.)

L.C. No.	Name of Village/ Town	Area in Hectares/ Sq.kms (for Vil/Town)	No. of occupied residential houses	No. of house-holds	Total Population (including Institutional & Houseless Population)			Total Population in the age group (0-6)			Scheduled Castes		Scheduled Tribes		Literates		Industrial Total Main Workers (I-IX)		Industrial Cultivators (I)		Industrial Agricultural Labourers (II)	
					(P)	(M)	(F)	(P)	(M)	(F)	(M)	(F)	(M)	(F)	(M)	(F)	(M)	(F)	(M)	(F)	(M)	(F)
(1)	(2)	(3)	(4)	(5)	(6)	(7)	(8)	(9)	(10)	(11)	(12)	(13)	(14)	(15)	(16)	(17)	(18)	(19)	(20)	(21)	(22)	(23)
										ARANTANGI TALUK (PART)												
0581	Puduvakkottai a/c	980.04	248	248	1187	586	601	167	83	84	250	260	—	—	289	145	339	316	214	30	82	282
0582	Puduvakkottai b/c	—	71	71	325	158	167	37	17	20	—	—	—	—	78	24	111	3	107	3	2	—
0583	Puduvakkottai c/c	—	100	100	446	222	224	61	32	29	28	22	—	—	114	56	122	11	113	7	1	—
0590	Dharmarajanvayal	153.07	40	40	197	106	91	30	14	16	—	—	—	—	55	17	56	53	43	2	10	51
0600	Kammangadu	287.26	139	139	701	351	350	93	47	46	37	48	—	—	247	161	201	125	121	11	36	102
0610	Ulagalandanvayal	160.87	116	116	498	235	263	54	19	35	74	85	—	—	158	102	136	38	111	8	19	27
0640	Panjatti	210.40	120	120	651	332	319	91	49	42	48	56	—	—	263	201	222	132	169	47	41	81
0650	Amanji	241.28	56	56	248	115	133	36	13	23	35	36	—	—	59	42	72	77	67	57	—	20
0660	Allaraimelvayal	471.48	480	480	2206	102	1104	284	146	138	411	399	—	—	738	519	577	53	256	33	21	16
0692	Sivanandankadu b/d	1053.35			Uninhabited												Uninhabited					
0694	Sivanandankadu d/d	—	29	29	119	51	68	11	3	8	—	—	—	—	26	18	31	44	29	—	—	44
0700	Vengur	336.74	65	65	285	128	157	35	18	17	23	30	—	—	79	58	86	32	61	2	21	30
0710	Sinamangalam	125.66	10	10	59	26	33	9	4	5	—	—	—	—	10	8	14	7	11	—	1	7
0720	Arunachalapuram	73.52	30	30	153	80	73	20	8	12	—	—	—	—	34	6	48	39	12	—	34	39
0730	Mannakudi	224.22	212	212	901	444	457	106	50	56	130	115	—	—	268	211	247	81	178	36	41	35
0740	Koohanur	342.69	345	353	1781	929	852	244	136	108	67	35	—	—	612	338	456	280	189	114	187	147
0750	Manivilanvayal	105.74	44	44	253	134	119	35	16	19	—	—	—	—	73	20	81	68	60	44	20	24
0760	Rayanvayal	103.63	38	38	177	93	84	16	9	7	4	5	—	—	55	28	54	7	38	—	14	7
0770	Punayankundu	39.48	22	22	88	41	47	14	7	7	—	—	—	—	15	7	23	3	17	—	6	3
0780	Tedakki	201.34	71	71	287	139	148	26	11	15	3	1	—	—	69	36	79	6	59	3	17	3
0790	Karavayal	95.04	127	127	535	255	280	85	41	44	6	4	—	—	118	69	138	52	49	—	67	50
0800	Nakkudi	56.58	94	94	385	178	207	47	21	26	71	82	—	—	81	57	102	89	22	7	49	81
0810	Ariyamaraikadu	124.31	156	156	779	382	397	113	52	61	—	—	—	—	156	68	228	213	105	1	108	207
0820	Kalakkudi	298.83	307	307	1376	657	719	194	99	95	73	79	—	—	448	342	360	237	67	29	176	186
0830	Kilkudi	119.18	97	97	439	193	246	64	21	43	—	—	—	—	112	94	118	42	62	3	43	36
0840	Eginivayal	558.41	361	361	1592	791	801	191	80	111	123	136	—	—	567	342	469	376	163	84	245	279

VILLAGE/URBAN PRIMARY CENSUS ABSTRACT (Contd.)

L.C. No.	Name of Village/ Town	Category of Main Workers																							
		Live-stock, Forestry, Fishing, Hunting and Plantations, Orchards & allied activities (III)		Mining and Quarrying (IV)		Manufacturing, Processing, Servicing and Repairs in Household Industry (V (a))		Manufacturing, Processing, Servicing and Repairs in Other than Household industry (V (b))		Constructions (VI)		Trade and Commerce (VII)		Transport, Storage & Communications (VIII)		Other Services (IX)		Marginal Workers		Non-Workers	
		(M)	(F)	(M)	(F)	(M)	(F)	(M)	(F)	(M)	(F)	(M)	(F)	(M)	(F)	(M)	(F)	(M)	(F)	(M)	(F)	(M)	(F)
(1)	(2)	(24)	(25)	(26)	(27)	(28)	(29)	(30)	(31)	(32)	(33)	(34)	(35)	(36)	(37)	(38)	(39)	(40)	(41)	(42)	(43)
										ARANTHANGI TALUK (PART)													
0581	Puduvakkottai a/c	—	—	—	—	—	—	12	—	1	—	15	2	10	—	5	2	1	18	246	267
0582	Puduvakkottai b/c	—	—	—	—	—	—	—	—	—	—	—	—	—	—	2	—	—	70	47	94
0583	Puduvakkottai c/c	—	—	—	—	—	—	5	—	—	—	—	—	—	—	3	4	—	117	100	96
0590	Dharmarajanvayal	—	—	—	—	—	—	3	—	—	—	—	—	—	—	—	—	—	—	50	38
0600	Kammangadu	—	—	—	—	—	2	14	1	1	—	15	2	4	1	10	6	—	69	150	156
0610	Ulagalandanvayal	1	—	—	—	—	—	4	—	—	—	—	—	—	—	1	3	4	98	95	127
0640	Panjatti	—	—	—	—	—	—	5	—	—	—	1	1	—	—	6	3	—	—	110	187
0650	Amanji	—	—	—	—	—	—	2	—	—	—	1	—	—	—	2	—	—	4	43	52
0660	Allaraimelvayal	2	—	—	—	3	2	4	—	1	—	23	—	1	—	266	2	4	389	521	662
0692	Sivanandankadu b/d	Uninhabited														Uninhabited					
0694	Sivanandankadu d/d	—	—	—	—	—	—	1	—	—	—	1	—	—	—	—	—	—	—	20	24
0700	Vengur	—	—	—	—	—	—	2	—	—	—	1	—	—	—	1	—	—	37	42	88
0710	Sinamangalam	—	—	—	—	—	—	—	—	—	—	—	—	—	—	2	—	—	4	12	22
0720	Arunachalapuram	—	—	—	—	—	—	—	—	1	—	—	—	—	—	1	—	—	—	32	34
0730	Mannakudi	—	—	—	—	—	—	2	—	4	—	14	1	3	—	5	9	1	191	196	185
0740	Koohanur	—	—	—	—	3	3	8	—	5	—	31	3	1	—	32	13	1	159	472	413
0750	Manivilanvayal	—	—	—	—	—	—	—	—	—	—	—	—	—	—	1	—	—	10	53	41
0760	Rayanvayal	—	—	—	—	—	—	—	—	2	—	—	—	—	—	—	—	5	25	34	52
0770	Punayankundu	—	—	—	—	—	—	—	—	—	—	—	—	—	—	—	—	4	20	14	24
0780	Tedakki	—	—	—	—	—	—	1	—	—	—	1	—	1	—	—	—	3	63	57	79
0790	Karavayal	—	—	—	—	2	—	4	—	—	—	7	1	1	—	8	1	—	—	117	228
0800	Nakkudi	4	—	—	—	—	—	8	—	2	—	4	—	—	—	13	1	—	—	76	118
0810	Ariyamaraikadu	—	2	—	—	—	—	1	—	6	—	4	1	—	—	4	2	—	—	154	184
0820	Kalakkudi	7	—	2	—	7	—	4	—	4	—	26	—	9	—	58	22	—	—	297	482
0830	Kilkudi	—	—	—	—	—	—	4	—	2	—	3	1	—	—	4	2	—	—	75	204
0840	Eginivayal	—	—	—	—	1	—	—	—	1	—	22	—	5	—	32	13	—	127	322	298

VILLAGE/URBAN PRIMARY CENSUS ABSTRACT (Contd.)

L.C. No.	Name of Village/ Town	Area in Hectares/ Sq.kms (for Vil/Town)	No. of occupied residential houses	No. of households	Total Population (including Institutional & Houseless Population)			Total Population in the age group (0-6)			Scheduled Castes		Scheduled Tribes		Literates		Industrial Total Main Workers (I-IX)		Industrial Cultivators (I)		Industrial Agricultural Labourers (II)	
					(P)	(M)	(F)	(P)	(M)	(F)	(M)	(F)	(M)	(F)	(M)	(F)	(M)	(F)	(M)	(F)	(M)	(F)
(1)	(2)	(3)	(4)	(5)	(6)	(7)	(8)	(9)	(10)	(11)	(12)	(13)	(14)	(15)	(16)	(17)	(18)	(19)	(20)	(21)	(22)	(23)
									ARANTANGI TALUK (PART)													
0850	Ekapperumalur	397.24	170	170	877	412	465	118	45	73	7	5	—	—	290	202	273	138	221	82	22	14
0860	Adalaikalabhairava-puram	153.42	101	101	450	219	231	53	22	31	15	17	—	—	122	62	139	39	59	2	68	35
0870	Karaikudu	21.02			Uninhabited												Uninhabited					
0880	Attani	894.22	622	631	2546	1271	1275	280	132	148	230	236	—	—	881	533	794	265	363	57	298	183
0890	Tiruvayppadi	82.21	119	122	528	268	260	73	39	34	17	19	—	—	201	135	156	10	114	—	2	—
0900	Omakkavayal	79.94	30	30	120	55	65	13	9	4	16	16	—	—	40	28	38	3	38	2	—	1
0910	Kalakkamangalam	355.83	299	299	1243	608	635	158	80	78	224	226	—	—	371	227	385	111	149	—	221	107
0930	Vellattumangalam	179.36	99	99	462	228	234	49	34	15	—	—	—	—	157	114	132	99	81	29	41	63
0940	Kandichchankadu	126.78	166	166	797	382	415	109	51	58	103	123	—	—	262	170	232	58	151	36	1	—
0970	Brahmanavayal	64.95	32	32	140	67	73	13	4	9	3	1	—	—	31	28	39	30	27	22	10	8
0980	Amanjakki	72.48	13	13	56	31	25	8	5	3	—	—	—	—	19	10	13	11	8	5	5	5
0990	Manavanllur	277.84	108	108	547	265	282	57	21	36	36	51	—	—	177	95	168	129	119	5	48	123
1000	Malvayal	106.99	53	53	286	144	142	36	19	17	3	1	—	—	90	57	72	9	44	—	24	9
1040	Rendani Ukkadai-Renganathapuram	27.77			Uninhabited												Uninhabited					
									AVADAIYARKOVIL TALUK (PART)													
0510	Nemmilikkadu	161.21	116	116	529	276	253	59	36	23	10	6	—	—	165	100	162	12	141	7	16	1
	C.D. Block Total Rural	**41063.43**	**26556**	**26744**	**128080**	**63706**	**64374**	**16206**	**8201**	**8005**	**6941**	**6913**	**12**	**7**	**41067**	**25201**	**36640**	**16676**	**22545**	**7139**	**8518**	**8518**
	C.D. Block Total Urban	—	—	—	—	—	—	—	—	—	—	—	—	—	—	—	—	—	—	—	—	—

VILLAGE/URBAN PRIMARY CENSUS ABSTRACT (Contd.)

L.C. No.	Name of Village/ Town	Category of Main Workers																							
		Live-stock, Forestry, Fishing, Hunting and Plantations, Orchards & allied activities (III)		Mining and Quarrying (IV)		Manufacturing, Processing, Servicing and Repairs in Household Industry (V (a))		Manufacturing, Processing, Servicing and Repairs in Other than Household Industry (V (b))		Construction (VI)		Trade and Commerce (VII)		Transport, Storage & Communications (VIII)		Other Services (IX)		Marginal Workers		Non-Workers	
		(M)	(F)	(M)	(F)	(M)	(F)	(M)	(F)	(M)	(F)	(M)	(F)	(M)	(F)	(M)	(F)	(M)	(F)	(M)	(F)
(1)	(2)	(24)	(25)	(26)	(27)	(28)	(29)	(30)	(31)	(32)	(33)	(34)	(35)	(36)	(37)	(38)	(39)	(40)	(41)	(42)	(43)
	ARANTHANGI TALUK (PART)																				
0850	Ekapperumalur	5	2	—	—	—	—	1	—	4	—	9	4	3	—	8	6	—	138	139	189
0860	Adalaikalabhairava-puram	—	—	—	—	6	—	2	—	—	—	4	—	—	—	—	2	3	5	77	187
0870	Karaikudu	Uninhabited																			
0880	Attani	—	—	—	—	16	2	18	3	2	—	36	3	8	—	53	17	1	50	476	960
0890	Tiruvayppadi	—	—	—	—	—	—	2	—	4	—	24	1	—	—	10	9	—	68	112	182
0900	Omakkavayal	—	—	—	—	—	—	—	—	—	—	—	—	—	—	—	—	—	44	17	18
0910	Kalakkamangalam	—	—	—	—	—	—	3	—	—	—	4	—	1	—	7	4	5	95	218	429
0930	Vellattumangalam	—	—	—	—	5	—	—	—	—	—	—	—	1	—	4	7	—	12	96	123
0940	Kandichchankadu	1	4	—	—	—	—	16	—	3	—	34	5	5	—	21	13	—	—	150	357
0970	Brahmanavayal	—	—	—	—	—	—	—	—	—	—	—	—	1	—	1	—	—	—	28	43
0980	Amanjakki	—	—	—	—	—	—	—	—	—	—	—	—	—	—	—	1	—	—	18	14
0990	Manavanallur	—	—	—	—	—	—	—	—	—	—	—	—	1	—	—	1	—	—	97	153
1000	Maivayal	—	—	—	—	—	—	—	—	—	—	1	—	—	—	3	—	—	—	72	133
1040	Rendani Ukkadai-Renganathapuram	Uninhabited																			
	AVADAIYARKOVIL TALUK (PART)																				
0510	Nemmilikkadu	—	—	—	—	—	—	—	—	—	—	—	—	1	—	4	4	2	25	112	216
	C.D. Block Total Rural	**118**	**33**	**3**	**1**	**256**	**106**	**1089**	**92**	**217**	**7**	**1708**	**115**	**279**	**4**	**1907**	**661**	**243**	**9507**	**26823**	**38191**
	C.D. Block Total Urban	—	—	—	—	—	—	—	—	—	—	—	—	—	—	—	—	—	—	—	—

VILLAGE/URBAN PRIMARY CENSUS ABSTRACT (Contd.)

L.C. No.	Name of Village/ Town		Area in Hectares/ Sq.kms (for Vil/Town)	No. of occupied residential houses	No. of house-holds	Total Population (including Institutional & Houseless Population)			Total Population in the age group (0-6)			Scheduled Castes		Scheduled Tribes		Literates		Industrial: Total Main Workers (I-IX)		Industrial: Cultivators (I)		Industrial: Agricultural Labourers (II)	
						(P)	(M)	(F)	(P)	(M)	(F)	(M)	(F)	(M)	(F)	(M)	(F)	(M)	(F)	(M)	(F)	(M)	(F)
(1)	(2)		(3)	(4)	(5)	(6)	(7)	(8)	(9)	(10)	(11)	(12)	(13)	(14)	(15)	(16)	(17)	(18)	(19)	(20)	(21)	(22)	(23)
											ARANTANGI TALUK (PART)												
0120	**Manalmelkudi CD Block**	T	**189.28**	**15276**	**15457**	**73750**	**36713**	**37037**	**10941**	**5545**	**5396**	**4814**	**4830**	**23**	**28**	**23641**	**15928**	**20546**	**6168**	**9433**	**2429**	**3051**	**2956**
		R	**189.28**	**15276**	**15457**	**73750**	**36713**	**37037**	**10941**	**5545**	**5396**	**4814**	**4830**	**23**	**28**	**23641**	**15928**	**20546**	**6168**	**9433**	**2429**	**3051**	**2956**
		U	—	—	—	—	—	—	—	—	—	—	—	—	—	—	—	—	—	—	—	—	—
0920	Kambarkovil		264.63	96	96	400	192	208	36	23	13	8	14	—	—	92	83	123	81	29	11	88	67
0950	Kokkumuttai		23.87	15	15	53	29	24	4	3	1	—	—	—	—	24	13	17	4	17	2	—	2
0960	Kadaiyidattur		62.26	37	37	146	74	72	20	9	11	34	34	—	—	41	25	37	32	16	5	21	26
1010	Solani		43.87	8	8	39	24	15	—	—	—	—	—	—	—	23	15	14	—	13	—	1	—
1020	Silattani		47.74	33	33	131	63	68	23	18	5	—	—	—	—	36	16	36	38	12	2	24	36
1030	Idaiyattur		119.11	53	53	228	115	113	36	18	18	8	14	—	—	50	24	59	36	16	7	40	28
1060	Kumpallam		76.08	45	45	219	108	111	24	12	12	16	9	—	—	80	60	58	7	42	—	16	7
1070	Tirunallivayal		71.41	40	40	189	94	95	16	2	14	44	43	—	—	75	37	66	59	61	51	2	7
1080	Mavalinganendal		54.24	36	36	185	92	93	19	11	8	—	—	—	—	50	16	61	56	59	54	1	2
1090	Karakkottai		732.83	490	490	2002	1007	995	257	126	131	112	124	—	—	740	407	638	386	372	48	145	316
1100	Thinaiyakudi		526.33	136	136	579	286	293	59	30	29	65	90	—	—	213	151	177	51	110	10	41	35
1120	Nirvilangulam		312.20	134	136	563	264	299	88	38	50	14	23	—	—	154	102	173	147	50	5	114	135
1140	Kuttanur		99.91	28	28	113	57	56	7	3	4	—	—	—	—	44	31	40	9	37	7	3	2
1150	Nilaiyur		447.43	226	226	1069	511	558	189	97	92	150	174	—	—	281	168	283	97	177	3	71	87
1160	Brahmanavayal		250.19	152	152	641	290	351	106	45	61	51	69	—	—	155	116	185	141	126	15	48	119
1170	Gopalapuram		195.35	121	121	501	251	250	72	37	35	15	15	—	—	128	75	140	43	105	23	26	17
1180	Singavanam		100.41	34	34	385	196	189	44	19	25	31	28	—	—	53	28	132	101	22	17	98	83
1190	Dharmarajanvayal		52.55	53	53	208	101	107	22	15	7	—	—	—	—	23	18	72	71	26	42	44	29
1200	Pettivayal		133.42	58	58	298	149	149	40	22	18	7	8	—	—	69	39	74	27	44	1	25	26
1210	Talikkottai		37.68	18	18	73	39	34	3	2	1	—	—	—	—	28	13	26	7	19	—	7	7
1220	Vinaithirtha-gopalapuram		139.97	44	44	228	118	110	29	16	13	—	—	—	—	81	48	67	43	48	1	17	42
1230	Kuttankudi		41.45	1	1	4	2	2	—	—	—	—	—	—	—	1	—	2	1	2	—	—	1
											AVADAIYARKOVIL TALUK (PART)												
0330	Perumarudur		262.83	218	218	954	456	498	101	53	48	95	108	—	—	298	223	275	138	165	51	38	59
0360	Neikuppai		179.46	20	20	107	58	49	15	12	3	6	8	—	—	26	14	38	21	35	6	3	15

VILLAGE/URBAN PRIMARY CENSUS ABSTRACT

L.C. No.	Name of Village/ Town		Category of Main Workers: Live-stock, Forestry, Fishing, Hunting and Plantations, Orchards & allied activities (III)		Mining and Quarrying (IV)		Manufacturing, Processing, Servicing and Repairs in: Household Industry (V (a))		Other than Household Industry (V (b))		Constructions (VI)		Trade and Commerce (VII)		Transport, Storage & Communications (VIII)		Other Services (IX)		Marginal Workers		Non-Workers	
			(M)	(F)	(M)	(F)	(M)	(F)	(M)	(F)	(M)	(F)	(M)	(F)	(M)	(F)	(M)	(F)	(M)	(F)	(M)	(F)
(1)	(2)		(24)	(25)	(26)	(27)	(28)	(29)	(30)	(31)	(32)	(33)	(34)	(35)	(36)	(37)	(38)	(39)	(40)	(41)	(42)	(43)
											ARANTANGI TALUK (PART)											
0120	**Manalmelkudi C.D. Block**	T	**2252**	**50**	**3**	**0**	**133**	**108**	**641**	**62**	**283**	**10**	**3564**	**124**	**126**	**2**	**1060**	**427**	**118**	**3673**	**16049**	**27196**
		R	**2252**	**50**	**3**	**0**	**133**	**108**	**641**	**62**	**283**	**10**	**3564**	**124**	**126**	**2**	**1060**	**427**	**118**	**3673**	**16049**	**27196**
		U	—	—	—	—	—	—	—	—	—	—	—	—	—	—	—	—	—	—	—	—
0920	Kambarkovil		—	—	—	—	—	—	1	—	—	—	1	—	2	—	2	3	—	13	69	114
0950	Kokkumuttai		—	—	—	—	—	—	—	—	—	—	—	—	—	—	—	—	—	13	12	7
0960	Kadaiyidattur		—	—	—	—	—	—	—	—	—	—	—	1	—	—	—	—	—	16	37	24
1010	Solani		—	—	—	—	—	—	—	—	—	—	—	—	—	—	—	—	1	12	9	3
0020	Silattani		—	—	—	—	—	—	—	—	—	—	—	—	—	—	—	—	—	7	27	23
1030	Idaiyattur		—	—	—	—	—	—	—	—	—	—	1	—	1	1	1	—	3	32	53	45
1060	Kumpallam		—	—	—	—	—	—	—	—	—	—	—	—	—	—	—	—	8	58	42	46
1070	Tirunallivayal		—	—	—	—	—	—	1	—	—	—	1	—	—	—	1	1	—	1	28	35
1080	Mavalinganendal		—	—	—	—	—	—	—	—	—	—	1	—	—	—	—	—	—	—	31	37
1090	Karakkottai		4	—	—	—	4	6	12	—	3	—	57	8	8	—	33	8	—	34	369	575
1100	Thinaiyakudi		1	—	—	—	3	3	—	2	—	—	8	—	—	—	14	1	1	68	108	174
1120	Nirvilangulam		—	—	—	—	—	—	3	—	—	—	1	2	—	—	5	5	6	57	85	95
1140	Kuttanur		—	—	—	—	—	—	—	—	—	—	—	—	—	—	—	—	—	13	17	34
1150	Nilaiyur		—	—	—	—	3	1	3	—	2	—	14	—	2	—	11	6	—	171	228	290
1160	Brahmanavayal		—	—	—	—	1	1	—	—	—	—	5	—	—	1	5	5	1	31	104	179
1170	Gopalapuram		—	—	—	—	—	—	—	—	—	—	2	—	—	—	7	3	—	101	111	106
1180	Singavanam		—	—	—	—	—	—	—	—	—	—	9	—	—	—	1	—	—	—	64	88
1190	Dharmarajanvayal		—	—	—	—	—	—	2	1	—	—	—	—	1	—	—	—	—	—	29	36
1200	Pettivayal		—	—	—	—	—	—	—	—	1	—	3	—	—	—	—	—	—	—	75	122
1210	Talikkottai		—	—	—	—	—	—	2	—	—	—	—	—	—	—	—	—	—	—	13	27
1220	Vinaithirtha-gopalapuram		—	—	—	—	—	—	—	—	—	—	—	—	—	—	—	2	—	—	51	67
1230	Kuttankudi		—	—	—	—	—	—	—	—	—	—	—	—	—	—	—	—	—	—	—	1
											AVADAIYARKOVIL TALUK (PART)											
0330	Perumarudur		—	—	—	—	17	16	6	—	—	—	19	4	3	—	27	8	—	—	181	360
0360	Neikuppai		—	—	—	—	—	—	—	—	—	—	—	—	—	—	—	—	—	5	20	23

VILLAGE/URBAN PRIMARY

CENSUS ABSTRACT (Contd.)

L.C. No.	Name of Village/ Town	Area in Hectares/ Sq.kms (for Vil/Town)	No. of occupied residential houses	No. of house-holds	Total Population (including Institutional & Houseless Population)			Total Population in the age group (0-6)			Scheduled Castes		Scheduled Tribes		Literates		Total Main Workers (I-IX)		Industrial Cultivators (I)		Industrial Agricultural Labourers (II)	
					(P)	(M)	(F)	(P)	(M)	(F)	(M)	(F)	(M)	(F)	(M)	(F)	(M)	(F)	(M)	(F)	(M)	(F)
(1)	(2)	(3)	(4)	(5)	(6)	(7)	(8)	(9)	(10)	(11)	(12)	(13)	(14)	(15)	(16)	(17)	(18)	(19)	(20)	(21)	(22)	(23)
										ARANTANGI TALUK (PART)												
0370	Minnamoli	378.38	158	159	634	312	322	79	38	41	58	67	—	—	216	129	187	124	148	42	25	77
0381	Vellur siruvarai a/b	713.97	206	206	865	418	447	125	57	68	232	242	—	—	206	126	247	4	206	—	26	—
0382	Vellur siruvarai b/b	—	46	46	223	107	116	34	15	19	6	10	—	—	60	28	60	32	45	1	15	31
0391	Chellappankottai a/b	476.98	44	44	270	133	137	24	12	12	37	39	—	—	73	51	76	3	67	1	6	2
0392	Chellappankottai b/b	—	80	80	379	190	189	45	19	26	22	23	—	—	77	37	111	1	109	1	—	—
0400	Sodalaivayal	156.08	79	79	394	188	206	60	26	34	21	31	—	—	90	40	107	46	105	46	—	—
0410	Ollanur	329.20	168	168	708	359	349	60	27	33	74	94	—	—	258	172	240	37	219	13	17	21
0420	Pillangudi	120.14	53	53	230	125	105	21	14	7	—	—	—	—	73	28	84	21	72	7	10	14
0430	Idaiyattimangalam	667.65	347	347	1527	784	743	158	78	80	194	171	—	—	543	304	422	121	293	36	54	70
0440	Melastanam	386.96	56	56	246	124	122	46	19	27	44	49	—	—	82	49	67	1	63	1	1	—
0450	Kollutidal	87.93	122	122	441	224	217	53	25	28	149	156	—	—	127	65	128	19	124	4	1	15
0460	Nemmelivayal	96.19	14	14	66	33	33	11	3	8	31	30	—	—	20	14	18	—	18	—	—	—
0470	Ravuttanvayal	36.87	40	40	169	83	86	26	11	15	16	19	—	—	36	12	51	3	51	3	—	—
0480	Pallarkudipichanendal	54.41	13	13	62	27	35	6	3	3	27	35	—	—	9	4	18	1	16	—	1	1
0490	Enadi	331.53	63	63	298	162	136	43	26	17	81	57	7	9	101	38	85	—	85	—	—	—
0500	Alaganvayal	238.45	498	498	2627	1272	1355	487	242	245	181	170	—	—	777	466	578	137	114	31	130	81
0520	Subramanyapuram	239.96	504	528	3092	1573	1519	476	253	223	31	30	—	—	1113	575	840	99	220	16	77	69
0530	Pillaiyartidal	168.37	69	69	295	153	142	46	25	21	85	77	—	—	77	38	76	3	8	—	50	—
0540	Kandinivayal	57.67	28	28	124	59	65	7	2	5	—	—	—	—	42	27	41	16	30	2	8	13
0550	Mumpalai	873.69	312	312	1616	781	835	282	136	146	39	35	—	—	506	280	438	278	126	46	73	86
0561	Tandalai a/b	598.54	230	230	943	458	485	90	45	45	56	48	—	—	357	249	300	84	120	26	119	48
0562	Tandalai b/b	—	94	94	551	274	277	109	52	57	2	1	—	—	215	149	162	—	31	—	—	—
0570	Kallakkurichi	186.66	45	45	194	97	97	28	15	13	84	82	—	—	56	33	63	34	12	10	51	24
0581	Panavayal a/c	708.05	58	58	238	122	116	36	21	15	118	110	—	—	63	33	73	23	13	1	53	21
0582	Panavayal b/c	—	104	104	520	257	263	56	27	29	104	90	—	—	199	143	126	1	126	1	—	—
0583	Panavayal c/c	—	56	56	257	122	135	42	18	24	19	16	—	—	76	41	69	—	69	—	—	—
0590	Vallur	523.99	128	128	554	291	263	66	37	29	111	81	—	—	197	99	187	186	115	10	59	173

VILLAGE/URBAN PRIMARY

CENSUS ABSTRACT (Contd.)

L.C. No.	Name of Village/ Town	Category of Main Workers																							
		Live-stock, Forestry, Fishing, Hunting and Plantations, Orchards & allied activities (III)		Mining and Quarrying (IV)		Manufacturing, Processing, Servicing and Repairs in Household Industry (V (a))		Other than Household Industry (V (b))		Construction (VI)		Trade and Commerce (VII)		Transport, Storage & Communications (VIII)		Other Services (IX)		Marginal Workers		Non-Workers	
		(M)	(F)	(M)	(F)	(M)	(F)	(M)	(F)	(M)	(F)	(M)	(F)	(M)	(F)	(M)	(F)	(M)	(F)	(M)	(F)	(M)	(F)
(1)	(2)	(24)	(25)	(26)	(27)	(28)	(29)	(30)	(31)	(32)	(33)	(34)	(35)	(36)	(37)	(38)	(39)	(40)	(41)	(42)	(43)
										ARANTANGI TALUK (PART)													
0370	Minnamoli	—	—	—	—	1	—	—	—	—	—	9	2	—	—	4	3	—	—	125	198
0381	Vellur siruvarai a/b	—	—	—	—	—	—	5	—	—	—	5	—	—	—	5	4	—	—	171	143
0382	Vellur siruvarai b/b	—	—	—	—	—	—	—	—	—	—	—	—	—	—	—	—	—	—	47	84
0391	Chellappankottai a/b	—	—	—	—	—	—	—	—	—	—	—	—	—	—	3	—	—	—	57	134
0392	Chellappankottai b/b	—	—	—	—	—	—	—	—	—	—	1	—	—	—	1	—	—	—	79	188
0400	Sodalaivayal	—	—	—	—	—	—	—	—	—	—	—	—	—	—	2	—	—	—	81	160
0410	Ollanur	—	—	—	—	—	—	—	—	1	—	1	—	—	—	2	3	2	196	117	116
0420	Pillangudi	—	—	—	—	—	—	—	—	—	—	—	—	—	—	2	—	1	56	40	28
0430	Idaiyattimangalam	—	—	—	—	1	—	18	—	1	—	12	1	3	—	40	14	26	175	336	447
0440	Melastanam	—	—	—	—	—	—	—	—	—	—	2	—	—	—	1	—	—	—	57	121
0450	Kollutidal	—	—	—	—	—	—	1	—	—	—	1	—	—	—	1	—	—	7	96	191
0460	Nemmelivayal	—	—	—	—	—	—	—	—	—	—	—	—	—	—	—	—	—	—	15	33
0470	Ravuttanvayal	—	—	—	—	—	—	—	—	—	—	—	—	—	—	—	—	—	—	32	83
0480	Pallarkudipichanendal	—	—	—	—	—	—	—	—	1	—	—	—	—	—	—	—	1	10	8	24
0490	Enadi	—	—	—	—	—	—	—	—	—	—	—	—	—	—	—	—	—	5	77	131
0500	Alaganvayal	100	—	—	—	3	—	41	2	9	—	140	8	3	—	38	15	—	17	694	1201
0520	Subramanyapuram	164	1	—	—	1	—	21	1	—	—	331	8	4	—	22	4	4	56	729	1364
0530	Pillaiyartidal	1	—	—	—	3	—	—	—	—	—	4	—	4	—	6	3	—	67	77	72
0540	Kandinivayal	—	—	—	—	—	—	—	—	—	—	2	—	—	—	1	1	—	24	18	25
0550	Mumpalai	68	38	—	—	12	49	13	8	1	—	115	20	1	—	29	31	1	147	342	410
0561	Tandalai a/b	—	—	—	—	—	—	3	—	—	—	28	1	3	—	27	9	1	210	157	191
0562	Tandalai b/b	4	—	—	—	—	—	—	—	—	—	119	—	1	—	7	—	—	—	112	277
0570	Kallakkurichi	—	—	—	—	—	—	—	—	—	—	—	—	—	—	—	—	—	36	34	27
0581	Panavayal a/c	—	—	—	—	—	—	—	—	—	—	3	1	1	—	3	—	—	55	49	38
0582	Panavayal b/c	—	—	—	—	—	—	—	—	—	—	—	—	—	—	—	—	—	—	131	262
0583	Panavayal c/c	—	—	—	—	—	—	—	—	—	—	—	—	—	—	—	—	—	—	53	135
0590	Vallur	—	—	—	—	—	—	2	—	—	—	5	2	1	—	5	1	—	—	104	77

VILLAGE/URBAN PRIMARY

L.C. No.	Name of Village/ Town	Area in Hectares/ Sq.kms (for Vil/Town)	No. of occupied residential houses	No. of hou.e-holds	Total Population (including Institutional & Houseless Population)			Total Population in the age group (0-6)		
					(P)	(M)	(F)	(P)	(M)	(F)
(1)	(2)	(3)	(4)	(5)	(6)	(7)	(8)	(9)	(10)	(11)
									ARANTANGI	
0600	Manular	329.53	95	95	369	194	175	33	16	17
0611	Karkamalam a/b	852.18	66	66	345	164	181	33	99	24
0612	Karkamalam b/b	—	273	273	1413	712	701	139	71	68
0622	Ko-Palangulam b/e	1371.16	410	410	1887	912	975	176	78	98
0623	Ko-Palangulam c/e	—	35	35	154	78	76	14	10	4
0624	Ko-Palangulam d/e	—	22	22	111	54	57	12	5	7
0890	Kolendiram	367.65	211	211	1079	541	538	172	85	87
0900	Sattiyadi	389.65	132	132	573	273	300	73	35	38
0910	Rettaiyalam	589.86	158	158	802	384	418	94	40	54
0921	Karakathikkottai a/b	883.20	143	143	649	326	323	90	47	43
0922	Karakathikkottai b/b	—	174	196	856	437	419	106	56	50
0930	Nelveli	530.57	170	170	732	363	369	99	55	44
0940	Melpappanur	136.50	61	61	283	145	138	42	20	22
0950	Kilpappanur	83.52	34	34	144	79	65	16	7	9
0961	Vichchur a/b	1070.44	42	42	199	99	100	28	11	17
0962	Vichchur b/b	—	439	439	2367	1208	1159	304	159	145
0970	Mandangudi	87.36	28	28	161	85	76	12	7	5
0981	Manamelkudi a/b	1135.24	1863	1864	8659	4338	4321	1388	705	683
0982	Manamelkudi b/b	—	842	846	4968	2405	2563	860	465	395
0990	Avadaiyarpattinam	18.11	65	65	390	162	228	68	36	32
1000	Kodikulam	1028.64	2178	2304	10737	5373	5364	1853	943	910
1011	Manjakkudi a/b	673.26	39	39	181	97	84	25	12	13
1012	Manjakkudi b/b	—	185	185	888	465	423	133	78	55
1020	Vettivayal	181.59	22	22	115	22	60	17	9	8
1031	M.Kadai Ranghunatham-puram a/b	271.88	77	77	331	165	166	55	26	29
1032	M.Kadai Ranghunatham-puram b/b	—	16	16	83	45	38	11	9	2

CENSUS ABSTRACT (Contd.)

Scheduled Castes		Scheduled Tribes		Literates		Industrial					
						Total Main Workers (I-IX)		Cultivators (I)		Agricultural Labourers (II)	
(M)	(F)	(M)	(F)	(M)	(F)	(M)	(F)	(M)	(F)	(M)	(F)
(12)	(13)	(14)	(15)	(16)	(17)	(18)	(19)	(20)	(21)	(22)	(23)
TALUK (PART)											
88	74	—	—	108	60	131	116	70	57	57	56
6	8	—	—	116	86	103	28	81	2	20	26
102	113	—	—	470	354	436	388	281	238	144	146
145	156	—	—	566	363	554	175	422	70	80	91
10	9	—	—	48	30	51	43	29	16	21	26
—	—	—	—	48	36	29	26	17	16	11	10
89	103	—	—	370	263	311	301	306	301	—	—
29	28	—	—	170	115	158	167	120	42	4	108
40	44	—	—	228	177	206	19	171	5	31	13
62	55	—	—	170	95	200	153	186	148	—	—
47	46	—	—	329	158	261	75	180	33	29	34
18	22	—	—	198	150	206	10	183	7	21	2
—	—	—	—	109	75	84	3	78	2	2	—
—	—	—	—	68	44	45	2	43	1	—	—
34	40	—	—	80	61	66	2	65	—	—	2
101	107	—	—	787	546	542	240	298	73	138	126
26	20	—	—	65	48	54	7	5	0	23	2
585	518	16	19	3000	2913	2372	323	329	59	456	90
5	5	—	—	1749	1339	1178	53	199	2	71	29
—	—	—	—	125	155	82	—	13	—	3	—
366	361	—	—	3621	2856	2991	383	352	114	200	151
52	47	—	—	74	60	55	—	54	—	—	—
73	69	—	—	276	150	244	195	160	88	31	89
17	24	—	—	34	25	39	—	39	—	—	—
70	72	—	—	116	93	96	2	92	2	—	—
—	—	—	—	27	20	24	—	24	—	—	—

VILLAGE/URBAN PRIMARY CENSUS ABSTRACT (Contd.)

L.C. No.	Name of Village/ Town	Category of Main Workers																							
		Live-stock, Forestry, Fishing, Hunting and Plantations, Orchards & allied activities (III)		Mining and Quarrying (IV)		Manufacturing, Processing, Servicing and Repairs in Household Industry (V (a))		Manufacturing, Processing, Servicing and Repairs in Other than Household Industry (V (b))		Constructions (VI)		Trade and Commerce (VII)		Transport, Storage & Communications (VIII)		Other Services (IX)		Marginal Workers		Non-Workers	
		(M)	(F)	(M)	(F)	(M)	(F)	(M)	(F)	(M)	(F)	(M)	(F)	(M)	(F)	(M)	(F)	(M)	(F)	(M)	(F)	(M)	(F)
(1)	(2)	(24)	(25)	(26)	(27)	(28)	(29)	(30)	(31)	(32)	(33)	(34)	(35)	(36)	(37)	(38)	(39)	(40)	(41)	(42)	(43)
										ARANTANGI TALUK (PART)													
0600	Manular	—	—	—	—	—	—	—	—	—	—	—	—	2	—	2	3	—	—	63	59
0611	Karkamalam a/b	—	—	—	—	—	—	—	—	—	—	—	—	—	—	—	—	—	14	63	139
0612	Karkamalam b/b	—	—	—	—	—	—	2	—	—	—	2	—	—	—	6	4	—	3	277	310
0622	Ko-Palangulam b/e	—	—	—	—	10	—	4	—	—	—	16	1	3	—	19	13	3	98	355	702
0623	Ko-Palangulam c/e	—	—	—	—	—	—	—	—	—	—	—	—	—	—	1	1	—	—	27	33
0624	Ko-Palangulam d/e	—	—	—	—	—	—	—	—	—	—	—	—	—	—	1	—	—	—	25	31
0890	Kolendiram	—	—	—	—	—	—	—	—	—	—	—	—	—	—	5	—	—	—	230	237
0900	Sattiyadi	—	—	—	—	11	10	2	—	—	—	9	1	—	—	12	6	—	1	115	132
0910	Rettaiyalam	—	—	—	—	—	—	1	—	—	—	—	—	1	—	2	1	6	197	172	202
0921	Karakathikkottai a/b	—	—	—	—	—	—	2	—	—	—	3	—	1	—	8	5	3	57	123	113
0922	Karakathikkottai b/b	3	—	—	—	—	—	—	—	—	—	29	—	2	—	18	8	5	111	171	233
0930	Nelveli	—	—	—	—	—	—	—	—	—	—	—	—	—	—	2	1	3	206	154	153
0940	Melpappanur	—	—	—	—	—	—	1	—	—	—	2	—	—	—	1	1	—	85	61	50
0950	Kilpappanur	—	—	—	—	—	—	2	—	—	—	—	—	—	—	—	1	—	41	34	22
0961	Vichchur a/b	—	—	—	—	—	—	—	—	—	—	—	—	—	—	1	—	—	58	33	40
0962	Vichchur b/b	3	1	—	—	—	—	14	11	4	—	36	1	5	—	44	28	7	212	659	707
0970	Mandangudi	—	—	—	—	—	—	1	—	2	3	8	—	1	—	14	2	—	—	31	69
0981	Manamelkudi a/b	612	2	3	—	19	7	142	8	59	—	422	31	44	—	286	126	10	188	1956	3810
0982	Manamelkudi b/b	49	1	—	—	—	—	75	2	157	2	589	3	2	—	36	14	18	37	1209	2473
0990	Avadaiyarpattinam	—	—	—	—	—	—	2	—	—	—	63	—	—	—	1	—	—	1	80	227
1000	Kodikulam	771	3	—	—	35	11	178	20	18	5	1203	19	17	—	217	60	5	9	2377	4972
1011	Manjakkudi a/b	—	—	—	—	—	—	—	—	—	—	—	—	—	—	1	—	—	52	42	32
1012	Manjakkudi b/b	1	—	—	—	6	4	3	—	—	—	19	1	4	—	20	13	—	8	221	220
1020	Vettivayal	—	—	—	—	—	—	—	—	—	—	—	—	—	—	—	—	—	48	16	12
1031	M.Kadai Ranghunatham-puram a/b	—	—	—	—	—	—	3	—	—	—	—	—	—	—	1	—	—	103	69	61
1032	M.Kadai Ranghunatham-puram b/b	—	—	—	—	—	—	—	—	—	—	—	—	—	—	—	—	—	29	21	9

VILLAGE/URBAN PRIMARY CENSUS ABSTRACT (Contd.)

L.C. No.	Name of Village/ Town	Area in Hectares/ Sq.kms (for Vil/Town)	No. of occupied residential houses	No. of house-holds	Total Population (including Institutional & Houseless Population)			Total Population in the age group (0-6)			Scheduled Castes		Scheduled Tribes		Literates		Industrial: Total Main Workers (I-IX)		Industrial: Cultivators (I)		Industrial: Agricultural Labourers (II)	
					(P)	(M)	(F)	(P)	(M)	(F)	(M)	(F)	(M)	(F)	(M)	(F)	(M)	(F)	(M)	(F)	(M)	(F)
(1)	(2)	(3)	(4)	(5)	(6)	(7)	(8)	(9)	(10)	(11)	(12)	(13)	(14)	(15)	(16)	(17)	(18)	(19)	(20)	(21)	(22)	(23)
										ARANTANGI TALUK (PART)												
1040	Kavanur	140.49	24	24	120	56	64	17	5	12	27	33	—	—	32	15	35	31	33	25	1	6
1051	Kanadu a/b	354.97	23	23	106	43	63	14	5	9	17	19	—	—	18	13	30	31	30	31	—	—
1052	Kanadu b/b	—	139	139	631	319	312	87	35	52	87	86	—	—	130	60	200	170	195	169	—	—
1060	Kannakkur	293.64	116	116	537	279	258	78	39	39	—	—	—	—	98	47	177	161	176	160	—	—
1171	Palayavettivayal a/b	189.16	20	20	89	47	42	12	7	5	—	—	—	—	24	16	28	2	27	2	—	—
1172	Palayavettivayal b/b	—	24	25	115	55	60	21	12	9	12	10	—	—	29	6	37	—	36	—	—	—
1181	Kilaravayal a/b	422.31	30	30	91	38	53	8	4	4	—	—	—	—	28	28	27	—	24	—	—	—
1182	Kilaravayal b/b	—	76	76	322	147	175	29	12	17	—	—	—	—	84	71	98	11	89	8	1	1
1190	Kilamanjakkudi	594.50	413	413	2081	999	1082	338	167	171	26	28	—	—	678	569	511	32	309	5	34	19
1201	Periyamadai-ppaychchal a/b	778.30	440	440	2071	1108	963	381	201	180	—	—	—	—	502	226	611	9	32	—	—	—
1202	Periyamadai-ppaychchal a/b	—	212	212	924	464	460	184	99	85	114	125	—	—	187	117	253	64	177	53	1	1
1211	Seyyanam a/b	761.35	239	239	1203	616	587	180	101	79	75	70	—	—	417	230	322	36	245	1	23	34
1231	Pilluvalasai a/c	519.72			Uninhabited										Uninhabited							
1233	Pilluvalasai c/c	—	29	29	146	79	67	13	7	6	13	14	—	—	48	26	55	40	55	40	—	—
	C.D. Block Total Rural	**25761.67**	**15276**	**15457**	**73750**	**36713**	**37037**	**10941**	**5545**	**5396**	**4814**	**4830**	**23**	**28**	**23641**	**15928**	**20546**	**6168**	**9433**	**2429**	**3051**	**2956**
	C.D. Block Total Urban	—	—	—	—	—	—	—	—	—	—	—	—	—	—	—	—	—	—	—	—	—

VILLAGE/URBAN PRIMARY CENSUS ABSTRACT (Contd.)

L.C. No.	Name of Village/ Town	Category of Main Workers																					
		Live-stock, Forestry, Fishing, Hunting and Plantations, Orchards & allied activities (III)		Mining and Quarrying (IV)		Manufacturing, Processing, Servicing and Repairs in Household industry (V (a))		Manufacturing, Processing, Servicing and Repairs in Other than Household industry (V (b))		Constructions (VI)		Trade and Commerce (VII)		Transport, Storage & Communications (VIII)		Other Services (IX)		Marginal Workers		Non-Workers	
		(M)	(F)	(M)	(F)	(M)	(F)	(M)	(F)	(M)	(F)	(M)	(F)	(M)	(F)	(M)	(F)	(M)	(F)	(M)	(F)	(M)	(F)
(1)	(2)	(24)	(25)	(26)	(27)	(28)	(29)	(30)	(31)	(32)	(33)	(34)	(35)	(36)	(37)	(38)	(39)	(40)	(41)	(42)	(43)
										ARANTANGI TALUK (PART)													
1040	Kavanur	—	—	—	—	—	—	—	—	—	—	—	—	1	—	—	—	1	—	20	33
1051	Kanadu a/b	—	—	—	—	—	—	—	—	—	—	—	—	—	—	—	—	—	4	13	28
1052	Kanadu b/b	—	—	—	—	—	—	—	—	—	—	2	—	1	—	2	1	—	5	119	137
1060	Kannakkur	—	—	—	—	—	—	—	—	—	—	—	—	—	—	1	1	—	—	102	97
1171	Palayavettivayal a/b	—	—	—	—	—	—	—	—	—	—	—	—	—	—	1	—	—	27	19	13
1172	Palayavettivayal b/b	1	—	—	—	—	—	—	—	—	—	—	—	—	—	—	—	—	41	18	19
1181	Kilaravayal a/b	—	—	—	—	—	—	—	—	—	—	—	—	—	—	3	—	—	35	11	18
1182	Kilaravayal b/b	—	—	—	—	—	—	—	—	—	—	4	—	—	—	4	2	—	102	49	62
1190	Kilamanjakkudi	16	—	—	—	1	—	13	3	1	—	129	1	1	—	7	4	1	201	487	849
1201	Periyamadai-ppaychchal a/b	402	—	—	—	2	—	58	4	1	—	109	3	1	—	6	2	—	—	497	954
1202	Periyamadai-ppaychchal b/b	52	4	—	—	—	—	—	—	4	—	9	5	2	—	8	1	—	7	211	389
1211	Seyyanam a/b	—	—	—	—	—	—	4	—	18	—	10	—	—	—	22	1	—	—	294	551
1231	Pilluvalasai a/c	Uninhabited									Uninhabited										
1233	Pilluvalasai c/c	—	—	—	—	—	—	—	—	—	—	—	—	—	—	—	—	—	—	24	27
	C.D. Block Total Rural	**2252**	**50**	**3**	**—**	**133**	**108**	**641**	**62**	**283**	**10**	**3564**	**124**	**126**	**2**	**1060**	**427**	**118**	**3673**	**16049**	**27196**
	C.D. Block Total Urban	—	—	—	—	—	—	—	—	—	—	—	—	—	—	—	—	—	—	—	—

VILLAGE/URBAN PRIMARY CENSUS ABSTRACT

L.C. No.	Name of Village/ Town		Category of Main Workers																											
			Live-stock, Forestry, Fishing, Hunting and Plantations, Orchards & allied activities (III)		Mining and Quarrying (IV)		Manufacturing, Processing, Servicing and Repairs in Household Industry (V (a))		Manufacturing, Processing, Servicing and Repairs in Other than Household industry (V (b))		Con-structions (VI)		Trade and Commerce (VII)		Transport, Storage & Communications (VIII)		Other Services (IX)		Marginal Workers		Non-Workers	
			(M)	(F)	(M)	(F)	(M)	(F)	(M)	(F)	(M)	(F)	(M)	(F)	(M)	(F)	(M)	(F)	(M)	(F)	(M)	(F)	(M)	(F)	(M)	(F)
(1)	(2)		(24)	(25)	(26)	(27)	(28)	(29)	(30)	(31)	(32)	(33)	(34)	(35)	(36)	(37)	(38)	(39)	(40)	(41)	(42)	(43)
											AVADAIYARKOVIL TALUK (PART)																			
0130	**Avadaiyarkovil C.D. Block**	**T**	**739**	**14**	**—**	**—**	**72**	**46**	**388**	**24**	**84**	**2**	**1239**	**86**	**103**	**1**	**988**	**385**	**195**	**4996**	**16119**	**23484**
		R	**739**	**14**	**—**	**—**	**72**	**46**	**388**	**24**	**84**	**2**	**1239**	**86**	**103**	**1**	**988**	**385**	**195**	**4996**	**16119**	**23484**
		U	—	—	—	—	—	—	—	—	—	—	—	—	—	—	—	—	—	—	—	—
											ARANTANGI TALUK (PART)																			
0620	Veeramangalam		—	—	—	—	5	—	6	—	—	—	4	—	—	—	14	9	—	97	328	800
0630	Peerunavalur		—	—	—	—	4	—	24	3	—	—	17	1	4	—	27	14	18	190	425	463
0671	Kundagvayal a/b		—	—	—	—	—	—	—	—	—	—	—	—	1	—	1	5	—	1	49	114
0672	Kundagvayal b/b		—	—	—	—	—	—	4	—	—	—	—	—	—	—	—	2	—	—	25	88
0680	Kilcheri		—	—	—	—	—	—	2	—	—	—	—	—	—	—	5	5	—	—	76	163
0691	Sivandankadu a/d		—	—	—	—	—	—	7	—	—	—	1	—	—	—	5	3	—	44	146	275
0693	Sivandankadu c/d		2	2	—	—	9	11	11	1	—	—	3	1	—	—	14	3	—	59	138	131
1050	Munnattanvayal		—	—	—	—	—	—	—	—	—	—	—	—	—	—	1	—	—	—	6	9
1110	Pangayattankudi		1	—	—	—	—	—	—	—	—	—	4	—	—	—	5	4	4	31	169	165
1130	Vettanur		1	—	—	—	1	—	3	—	—	—	6	—	2	—	15	4	—	77	194	199
											AVADAIYARKOVIL TALUK (PART)																			
0011	Kidangivayal a/c		—	—	—	—	—	—	1	—	—	—	12	1	1	—	3	2	—	4	59	96
0012	Kidangivayal b/c		—	—	—	—	—	—	—	—	—	—	3	—	—	—	6	5	—	1	189	355
0013	Kidangivayal c/c		1	—	—	—	—	—	4	—	1	—	2	—	—	—	6	2	1	1	149	159
0020	Puduvakkadu		—	—	—	—	—	—	5	—	—	1	24	1	—	—	6	3	6	25	192	328
0030	Vettinivayal		—	—	—	—	—	—	—	—	—	—	7	—	1	—	1	—	—	—	151	271
0040	Valaiyanvayal		—	—	—	—	1	—	—	—	—	—	—	—	1	—	—	1	—	—	33	42
0050	Muduvalaikudi		—	—	—	—	—	—	—	—	—	—	—	—	—	—	—	—	—	—	25	22
0060	Sivagnanapuram		—	—	—	—	—	—	—	—	—	—	—	—	—	—	—	—	—	—	—	—
0071	Esamangalam a/b		—	—	—	—	—	—	7	7	—	—	1	1	—	—	3	—	—	—	65	78
0072	Esamangalam b/b		—	—	—	—	—	—	2	—	1	—	7	—	—	—	5	1	—	—	140	254
0080	Palavarasan		—	—	—	—	—	—	—	—	—	—	—	—	—	—	1	—	—	—	32	59
0090	Kandaiyankottai		—	—	—	—	—	—	—	—	—	—	—	—	—	—	1	1	1	29	16	26
0100	Kasavayal		—	—	—	—	—	—	1	—	—	—	—	—	—	—	3	—	3	139	57	57

VILLAGE/URBAN PRIMARY CENSUS ABSTRACT

L.C. No.	Name of Village/ Town		Category of Main Live-stock, Forestry, Fishing, Hunting and Plantations, Orchards & allied activities (III) (M)	(F)	Mining and Quarrying (IV) (M)	(F)	Manufacturing, Processing, Servicing and Repairs in Household Industry (V (a)) (M)	(F)	Other than Household industry (V (b)) (M)	(F)	Con structions (VI) (M)	(F)	Trade and Commerce (VII) (M)	(F)	Transport, Storage & Communications (VIII) (M)	(F)	Other Services (IX) (M)	(F)	Marginal Workers (M)	(F)	Non-Workers (M)	(F)
(1)	(2)		(24)	(25)	(26)	(27)	(28)	(29)	(30)	(31)	(32)	(33)	(34)	(35)	(36)	(37)	(38)	(39)	(40)	(41)	(42)	(43)
0130	**Avadaiyarkovil C.D. Block**	**T**	**739**	**14**	**—**	**—**	**72**	**46**	**388**	**24**	**84**	**2**	**1239**	**86**	**103**	**1**	**988**	**385**	**195**	**4996**	**16119**	**23484**
		R	**739**	**14**	**—**	**—**	**72**	**46**	**388**	**24**	**84**	**2**	**1239**	**86**	**103**	**1**	**988**	**385**	**195**	**4996**	**16119**	**23484**
		U	—	—	—	—	—	—	—	—	—	—	—	—	—	—	—	—	—	—	—	—
											AVADAIYARKOVIL											
												TALUK (PART)										
0620	Veeramangalam		—	—	—	—	5	—	6	—	—	—	4	—	—	—	14	9	—	97	328	800
0630	Peerunavalur		—	—	—	—	4	—	24	3	—	—	17	1	4	—	27	14	18	190	425	463
0671	Kundagvayal a/b		—	—	—	—	—	—	—	—	—	—	—	—	1	—	1	5	—	1	49	114
0672	Kundagvayal b/b		—	—	—	—	—	—	4	—	—	—	—	—	—	—	—	2	—	—	25	88
0680	Kilcheri		—	—	—	—	—	—	2	—	—	—	—	—	—	—	5	5	—	—	76	163
0691	Sivandankadu a/d		—	—	—	—	—	—	7	—	—	—	1	—	—	—	5	3	—	44	146	275
0693	Sivandankadu c/d		2	2	—	—	9	11	11	1	—	—	3	1	—	—	14	3	—	59	138	131
1050	Munnattanvayal		—	—	—	—	—	—	—	—	—	—	—	—	—	—	1	—	—	—	6	9
1110	Pangayattankudi		1	—	—	—	—	—	—	—	—	—	4	—	—	—	5	4	4	31	169	165
1130	Vettanur		1	—	—	—	1	—	3	—	—	—	6	—	2	—	15	4	—	77	194	199
											AVADAIYARKOVIL	**TALUK (PART)**										
0011	Kidangivayal a/c		—	—	—	—	—	—	1	—	—	—	12	1	1	—	3	2	—	4	59	96
0012	Kidangivayal b/c		—	—	—	—	—	—	—	—	—	—	3	—	—	—	6	5	—	1	189	355
0013	Kidangivayal c/c		1	—	—	—	—	—	4	—	1	—	2	—	—	—	6	2	1	1	149	159
0020	Puduvakkadu		—	—	—	—	—	—	5	—	—	1	24	1	—	—	6	3	6	25	192	328
0030	Vettinivayal		—	—	—	—	—	—	—	—	—	—	7	—	1	—	1	—	—	—	151	271
0040	Valaiyanvayal		—	—	—	—	1	—	—	—	—	—	—	—	1	—	—	1	—	—	33	42
0050	Muduvalaikudi		—	—	—	—	—	—	—	—	—	—	—	—	—	—	—	—	—	—	25	22
0060	Sivagnanapuram		—	—	—	—	—	—	—	—	—	—	—	—	—	—	—	—	—	—	—	—
0071	Esamangalam a/b		—	—	—	—	—	—	7	7	—	—	1	1	—	—	3	—	—	—	65	78
0072	Esamangalam b/b		—	—	—	—	—	—	2	—	1	—	7	—	—	—	5	1	—	—	140	254
0080	Palavarasan		—	—	—	—	—	—	—	—	—	—	—	—	—	—	1	—	—	—	32	59
0090	Kandaiyankottai		—	—	—	—	—	—	—	—	—	—	—	—	—	—	1	1	1	29	16	26
0100	Kasavayal		—	—	—	—	—	—	1	—	—	—	—	—	—	—	3	—	3	139	57	57

VILLAGE/URBAN PRIMARY

L.C. No.	Name of Village/ Town	Area in Hectares/ Sq.kms (for Vil/Town)	No. of occupied residential houses	No. of house-holds	Total Population (including Institutional & Houseless Population)			Total Population in the age group (0-6)		
					(P)	(M)	(F)	(P)	(M)	(F)
(1)	(2)	(3)	(4)	(5)	(6)	(7)	(8)	(9)	(10)	(11)
								AVADAIYARKOVIL		
0110	Velivayal	85.67	45	45	216	119	97	38	23	15
0120	Makaliyendal	98.00	35	35	167	83	84	35	18	17
0130	Chellanendal	46.98	4	4	23	10	13	3	2	1
0141	Kudikkadu a/b	249.15	37	37	173	87	86	32	15	17
0142	Kudikkadu b/b	—	36	36	165	71	94	20	11	9
0150	Avadaiyar Kovil	953.71	1061	1116	5523	2879	2644	717	377	340
0160	Punniavasal	941.89	395	395	1697	851	846	222	116	106
0240	Elunuttimanglam	1069.13	375	375	1666	821	845	222	112	110
0251	Pirantani a/c	1162.42	101	101	478	229	249	72	35	37
0252	Pirantani b/c	—	262	262	1182	572	610	137	66	71
0253	Pirantani c/c	—	174	174	757	365	392	72	34	38
0260	Sirumarudur	374.37	129	129	554	267	287	62	26	36
0270	Vattattur	217.87	49	49	251	137	114	38	22	16
0280	Kulkudi	188.61	103	103	501	246	255	49	24	25
0290	Puttuvayalukkadai Su.puram	50.44	20	20	86	39	47	13	5	8
0300	Pattumudaiyan	173.65	57	57	317	170	147	36	19	17
0310	Sattukkudi	389.57	155	155	713	353	360	96	38	58
0320	Kallakattan	59.57	43	43	188	91	97	19	12	7
0341	Puvalurukkadai. V.B.B.puram a/b	269.44	8	8	33	15	18	6	2	4
0342	Puvalurukkadai. V.B.B.puram b/b	—	58	58	256	134	122	22	11	11
0350	Puvalur	506.82	75	77	364	193	171	45	28	17
0621	Ko-palangulam a/e	—	65	65	267	129	138	30	10	20
0625	Ko-palangulam e/e	—	—	—	—	—	—	—	—	—
0630	Veezhimangalam	1009.76	195	195	988	495	493	136	70	66
0640	Sattiyakkudi	640.77	182	182	875	442	433	143	75	68

CENSUS ABSTRACT (Contd.)

Scheduled Castes		Scheduled Tribes		Literates		Industrial Total Main Workers (I-IX)		Industrial Cultivators (I)		Industrial Agricultural Labourers (II)	
(M)	(F)	(M)	(F)	(M)	(F)	(M)	(F)	(M)	(F)	(M)	(F)
(12)	(13)	(14)	(15)	(16)	(17)	(18)	(19)	(20)	(21)	(22)	(23)
TALUK (PART)											
3	5	—	—	73	27	64	62	56	8	7	54
—	—	—	—	52	17	53	—	53	—	—	—
—	—	—	—	6	7	5	1	4	—	1	1
—	—	—	—	44	24	60	42	56	10	3	32
22	25	—	—	34	39	48	57	46	15	1	40
409	335	—	—	1924	1174	1346	527	609	313	69	92
215	206	—	—	513	244	545	83	533	82	—	1
111	107	1	1	337	195	486	26	473	24	—	—
109	107	—	—	111	82	130	88	49	21	78	65
69	79	—	—	383	299	274	38	211	19	33	19
33	32	—	—	222	156	265	280	249	6	—	270
38	33	—	—	149	93	135	80	121	30	1	48
—	—	—	—	105	29	67	36	66	—	—	36
—	—	—	—	169	54	160	173	155	—	5	173
38	46	—	—	16	8	24	2	24	—	—	2
25	26	—	—	99	33	89	7	89	2	—	5
122	123	—	—	181	115	203	66	188	15	13	47
47	37	—	—	53	34	47	36	41	28	5	8
—	—	—	—	8	5	9	7	9	7	—	—
4	4	—	—	90	57	82	58	80	58	—	—
80	86	—	—	140	81	101	14	80	6	1	5
35	35	—	—	71	36	82	13	79	13	—	—
—	—	—	—	—	—	—	—	—	—	—	—
99	100	—	—	329	233	291	297	135	1	106	292
246	220	—	—	260	166	208	60	139	10	56	49

VILLAGE/URBAN PRIMARY

CENSUS ABSTRACT (Contd.)

L.C. No.	Name of Village/ Town	Category of Main Workers																							
		Live-stock, Forestry, Fishing, Hunting and Plantations, Orchards & allied activities (III)		Mining and Quarrying (IV)		Manufacturing, Processing, Servicing and Repairs in: Household Industry (V (a))		Manufacturing, Processing, Servicing and Repairs in: Other than Household Industry (V (b))		Constructions (VI)		Trade and Commerce (VII)		Transport, Storage & Communications (VIII)		Other Services (IX)		Marginal Workers		Non-Workers	
		(M)	(F)	(M)	(F)	(M)	(F)	(M)	(F)	(M)	(F)	(M)	(F)	(M)	(F)	(M)	(F)	(M)	(F)	(M)	(F)	(M)	(F)
(1)	(2)	(24)	(25)	(26)	(27)	(28)	(29)	(30)	(31)	(32)	(33)	(34)	(35)	(36)	(37)	(38)	(39)	(40)	(41)	(42)	(43)

VILLAGE/URBAN PRIMARY

L.C. No.	Name of Village/ Town	Area in Hectares/ Sq.kms (for Vil/Town)	No. of occupied residential houses	No. of house-holds	Total Population (including Institutional & Houseless Population)			Total Population in the age group (0-6)		
					(P)	(M)	(F)	(P)	(M)	(F)
(1)	(2)	(3)	(4)	(5)	(6)	(7)	(8)	(9)	(10)	(11)
								AVADAIYARKOVIL		
0651	Pallivayal a/b	592.09	138	138	712	361	351	110	56	54
0652	Pallivayal b/b	—	32	32	149	73	76	21	10	11
0660	Alathivayal	66.99	17	17	76	36	40	17	8	9
0670	Peruntamarai	76.13	66	67	258	119	139	42	19	23
0680	Okkur	445.44	207	207	1033	524	509	103	48	55
0790	Sithakkur	1025.05	146	146	711	350	361	103	51	52
0800	Sananendal	123.94	67	67	322	159	163	40	23	17
0810	Tanjanur	536.89	117	117	561	282	279	62	43	19
0820	Kumulur	895.93	247	247	1240	644	596	178	91	87
0831	Narasingapuram a/b	293.16	93	93	421	221	200	52	26	26
0832	Narasingapuram b/b	—	6	6	35	20	15	1	—	1
0840	Veluvur	116.50	6	6	21	10	11	1	1	—
0851	Puduvettivayal a/b	98.54	6	6	29	13	16	5	3	2
0852	Puduvettivayal b/b	—	—	—	—	—	—	—	—	—
0860	Amaradakki	299.91	146	146	690	345	345	90	54	36
0871	Veliyattur a/b	540.33	48	48	240	117	123	21	12	9
0872	Veliyattur b/b	—	194	194	804	394	410	100	46	54
0880	Thekkadivayal	73.03	—	—	—	—	—	—	—	—
1070	Kanur	162.91	29	29	130	64	66	14	5	9
1081	Soundranayaki puram a/c	291.23	15	15	68	33	35	13	7	6
1082	Soundranayaki puram b/c	—	31	31	138	77	61	66	11	5
1083	Soundranayaki puram c/c	—	52	52	277	135	142	41	19	22
1090	Ichangudi	55.75	—	—	—	—	—	—	—	—
1100	Soiruveli	79.54	25	25	161	84	77	34	20	14
1110	Koneriyendal	198.71	42	42	206	114	92	34	15	19

CENSUS ABSTRACT (Contd.)

Scheduled Castes		Scheduled Tribes		Literates		Industrial Total Main Workers (I-IX)		Industrial Cultivators (I)		Industrial Agricultural Labourers (II)	
(M)	(F)	(M)	(F)	(M)	(F)	(M)	(F)	(M)	(F)	(M)	(F)
(12)	(13)	(14)	(15)	(16)	(17)	(18)	(19)	(20)	(21)	(22)	(23)
TALUK (PART)											
99	97	—	—	239	136	194	183	189	180	—	1
—	—	—	—	51	14	44	4	42	4	2	—
15	13	—	—	18	3	18	2	3	—	14	2
86	102	—	—	49	39	64	6	51	4	7	2
149	128	—	—	391	251	283	29	242	18	1	1
139	146	—	—	215	182	173	68	123	12	30	53
—	—	—	—	113	72	96	4	91	2	—	—
81	64	—	—	164	127	152	24	135	18	—	—
185	157	—	—	316	147	341	126	299	104	32	21
33	30	—	—	110	63	123	25	100	13	20	10
10	9	—	—	14	6	17	—	10	—	5	—
—	—	—	—	7	5	6	—	5	—	1	—
—	—	—	—	9	7	8	1	8	1	—	—
—	—	—	—	—	—	—	—	—	—	—	—
79	70	—	—	244	167	185	13	168	2	5	1
3	4	—	—	82	40	62	1	58	1	1	—
106	110	—	—	253	143	225	23	147	5	50	14
—	—	—	—	—	—	—	—	—	—	—	—
3	3	—	—	30	17	42	42	40	42	—	—
18	15	—	—	4	—	21	20	15	8	6	12
7	8	—	—	38	19	51	33	48	26	2	3
—	—	—	—	85	60	76	63	61	54	10	9
—	—	—	—	—	—	—	—	—	—	—	—
4	3	—	—	37	20	47	36	37	26	10	10
22	16	—	—	36	14	64	53	43	35	19	18

VILLAGE/URBAN PRIMARY CENSUS ABSTRACT (Contd.)

L.C. No.	Name of Village/ Town	Live-stock, Forestry, Fishing, Hunting and Plantations, Orchards & allied activities (III)		Mining and Quarrying (IV)		Manufacturing, Processing, Servicing and Repairs in: Household Industry (V (a))		Other than Household industry (V (b))		Category of Main Workers: Construction (VI)	Trade and Commerce (VII)		Transport, Storage Communications (VIII)		Other Services (IX)		Marginal Workers		Non-Workers	
		(M)	(F)	(M)	(F)	(M)	(F)	(M)	(F)	(M)	(F)	(M)	(F)	(M)	(F)	(M)	(F)	(M)	(F)	(M)	(F)
(1)	(2)	(24)	(25)	(26)	(27)	(28)	(29)	(30)	(31)	(32)	(33)	(34)	(35)	(36)	(37)	(38)	(39)	(40)	(41)	(42)	(43)
										AVADAIYARKOVIL TALUK (PART)											
0651	Pallivayal a/b	—	—	—	—	1	—	—	—	—	—	—	—	—	—	4	2	—	2	167	166
0652	Pallivayal b/b	—	—	—	—	—	—	—	—	—	—	—	—	—	—	—	—	4	44	25	28
0660	Alathivayal	—	—	—	—	—	—	—	—	—	—	1	—	—	—	—	—	2	23	16	15
0670	Peruntamarai	1	—	—	—	—	—	1	—	—	—	2	—	—	—	2	—	6	84	49	49
0680	Okkur	1	—	—	—	—	—	1	—	1	—	14	—	4	—	19	10	2	131	239	349
0790	Sithakkur	—	—	—	—	—	—	7	—	—	—	4	—	1	—	8	3	6	92	171	201
0800	Sananendal	—	—	—	—	—	—	—	—	—	—	1	—	—	—	4	2	—	—	63	159
0810	Tanjanur	—	—	—	—	—	1	6	—	—	—	3	—	—	—	8	5	—	—	130	255
0820	Kumulur	—	—	—	—	—	—	1	—	—	—	3	—	—	—	6	1	—	60	303	410
0831	Narasingapuram a/b	—	—	—	—	2	—	-	—	—	—	1	—	—	—	—	2	4	63	94	112
0832	Narasingapuram b/b	—	—	—	—	—	—	—	—	—	—	—	—	—	—	2	—	—	10	3	5
0840	Veluvur	—	—	—	—	—	—	—	—	—	—	—	—	—	—	—	—	—	8	4	3
0851	Puduvettivayal a/b	—	—	—	—	—	—	—	—	—	—	—	—	—	—	—	—	—	10	5	5
0852	Puduvettivayal b/b	—	—	—	—	—	—	—	—	—	—	—	—	—	—	—	—	—	—	—	—
0860	Amaradakki	—	—	—	—	—	—	3	—	—	—	—	—	2	—	7	10	—	203	160	129
0871	Veliyattur a/b	—	—	—	—	—	—	—	—	—	—	1	—	1	—	1	—	—	1	55	121
0872	Veliyattur b/b	—	—	—	—	—	—	5	—	—	—	12	—	2	—	9	4	—	—	169	387
0880	Thekkadivayal	—	—	—	—	—	—	—	—	—	—	—	—	—	—	—	—	—	—	—	—
1070	Kanur	—	—	—	—	—	—	—	—	—	—	1	—	1	—	—	—	—	—	22	24
1081	Soundranayaki puram a/c	—	—	—	—	—	—	—	—	—	—	—	—	—	—	—	—	—	—	12	15
1082	Soundranayaki puram b/c	—	—	—	—	—	—	—	—	—	—	—	—	—	—	1	4	—	1	26	27
1083	Soundranayaki puram c/c	—	—	—	—	—	—	—	—	—	—	2	—	—	—	3	—	—	—	59	79
1090	Ichangudi	—	—	—	—	—	—	—	—	—	—	—	—	—	—	—	—	—	—	—	—
1100	Soiruveli	—	—	—	—	—	—	—	—	—	—	—	—	—	—	—	—	1	1	36	40
1110	Koneriyendal	—	—	—	—	—	—	—	—	—	—	—	—	—	—	2	—	3	—	47	39

VILLAGE/URBAN PRIMARY

L.C. No.	Name of Village/ Town	Area in Hectares/ Sq.kms (for Vil/Town)	No. of occupied residential houses	No. of hou e-holds	Total Population (including Institutional & Houseless Population)			Total Population in the age group (0-6)		
					(P)	(M)	(F)	(P)	(M)	(F)
(1)	(2)	(3)	(4)	(5)	(6)	(7)	(8)	(9)	(10)	(11)
								AVADAIYARKOVIL		
1120	Karur	1313.85	471	471	2164	1051	1113	312	156	156
1131	Tanikkondan a/b	2319.41	115	115	541	262	279	74	41	33
1132	Tanikkondan b/b	—	37	37	184	85	99	25	11	14
1140	Kavadukudi	271.26	69	69	315	156	159	45	23	22
1150	Ponbethi	703.66	280	280	1241	636	605	153	85	68
1161	Talanur a/c	846.02	44	44	194	99	95	23	13	10
1162	Talanur b/c	—	234	236	1087	548	539	168	94	74
1163	Talanur c/c	—	36	36	161	75	86	22	12	10
1212	Seyyanam b/b	—	25	25	126	60	66	11	5	6
1221	Nariyanendal a/b	416.23	67	67	345	186	159	39	23	16
1222	Nariyanendal b/b	—	76	77	353	174	179	44	20	24
1232	Pilluvalasai b/c	—	73	74	378	170	208	66	27	39
1240	Velvarai	336.90	101	101	487	234	253	60	28	32
1250	Nattanipurasakudi	916.21	1418	1436	7719	3690	4029	1449	767	682
1261	Peranur a/c	1034.70	102	102	461	247	214	62	39	23
1262	Peranur b/c	—	207	207	923	464	459	138	71	67
1263	Peranur c/c	—	152	152	697	318	379	85	39	46
1270	Kathiramangalam	506.39	111	116	511	249	262	76	35	41
1281	Sattiyadi a/b	1056.07	172	172	784	390	394	116	60	56
1282	Sattiyadi b/b	—	200	200	1038	531	507	147	80	67
1290	Tiyyur	404.70	55	55	238	115	123	44	17	27
1301	Kalabam a/b	1438.24	36	36	187	85	102	39	20	19
1302	Kalabam b/b	—	275	275	1392	698	694	234	98	136
1310	Kovilkidangu	139.37	33	33	169	78	91	23	10	13
1320	Senganam	486.73	154	154	678	335	343	88	47	41
1330	Tennamarai	642.10	77	77	340	154	186	44	19	25
1340	Kulattur	182.17	148	148	654	329	325	88	49	39

CENSUS ABSTRACT (Contd.)

Scheduled Castes		Scheduled Tribes		Literates		Industrial					
						Total Main Workers (I-IX)		Cultivators (I)		Agricultural Labourers (II)	
(M)	(F)	(M)	(F)	(M)	(F)	(M)	(F)	(M)	(F)	(M)	(F)
(12)	(13)	(14)	(15)	(16)	(17)	(18)	(19)	(20)	(21)	(22)	(23)
TALUK (PART)											
201	232	4	2	512	379	612	346	502	318	17	12
69	93	—	—	170	120	154	178	154	177	—	1
8	10	—	—	68	55	46	54	46	54	—	—
65	81	—	—	93	66	100	83	49	37	49	46
46	38	—	—	440	250	371	212	229	104	80	94
27	32	—	—	56	34	58	34	27	8	30	26
144	141	—	—	264	207	309	132	204	60	71	64
36	32	—	—	46	27	47	33	28	10	17	22
8	10	—	—	46	23	27	—	27	—	—	—
—	—	—	—	121	54	65	—	65	—	—	—
10	8	3	1	103	60	100	11	38	1	41	6
21	21	—	—	102	63	105	20	35	6	42	5
57	74	—	—	91	87	169	136	169	136	—	—
425	380	58	66	2421	2018	1803	264	358	51	87	111
31	23	—	—	133	67	127	128	94	14	30	111
230	244	—	—	232	136	248	8	245	2	—	6
75	93	—	—	185	125	191	68	151	14	19	47
22	25	—	—	147	86	133	14	114	4	4	7
41	36	—	—	243	128	244	70	206	8	8	58
114	120	—	—	212	104	291	247	280	232	8	14
54	59	—	—	56	25	75	7	60	2	15	5
11	10	—	—	38	28	39	4	30	1	9	3
203	198	—	—	319	171	426	37	404	19	18	17
11	11	—	—	36	22	45	1	41	—	2	—
88	81	—	—	116	59	223	228	216	223	4	4
13	18	—	—	103	76	90	102	87	99	2	2
30	34	—	—	206	117	175	17	141	2	15	12

VILLAGE/URBAN PRIMARY

CENSUS ABSTRACT(Contd.)

| L.C. No. | Name of Village/ Town | Category of Main Workers | | |

VILLAGE/URBAN PRIMARY CENSUS ABSTRACT (Contd.)

L.C. No.	Name of Village/ Town	Area in Hectares/ Sq.kms (for Vil/Town)	No. of occupied residential houses	No. of house-holds	Total Population (including Institutional & Houseless Population)			Total Population in the age group (0-6)			Scheduled Castes		Scheduled Tribes		Literates		Industrial Total Main Workers (I-IX)		Industrial Cultivators (I)		Industrial Agricultural Labourers (II)	
					(P)	(M)	(F)	(P)	(M)	(F)	(M)	(F)	(M)	(F)	(M)	(F)	(M)	(F)	(M)	(F)	(M)	(F)
(1)	(2)	(3)	(4)	(5)	(6)	(7)	(8)	(9)	(10)	(11)	(12)	(13)	(14)	(15)	(16)	(17)	(18)	(19)	(20)	(21)	(22)	(23)
								AVADAIYARKOVIL TALUK (PART)														
1351	Tiyattur a/c	557.62	48	48	224	117	107	36	19	17	15	11	—	—	48	19	58	6	53	3	5	3
1352	Tiyattur b/c	—	9	10	61	29	32	12	5	7	—	—	—	—	20	13	19	13	18	12	—	—
1353	Tiyattur c/c	—	49	51	249	122	127	37	19	18	2	—	—	—	92	65	67	67	61	66	—	—
1360	Velivayal	297.30	190	190	791	380	411	111	59	52	29	34	—	—	222	121	219	244	193	242	—	1
1371	Alattur a/b	578.03	54	54	251	116	135	29	12	17	—	—	—	—	73	45	74	3	62	—	1	2
1372	Alattur b/b	—	223	223	936	454	482	121	49	72	104	118	—	—	309	221	265	59	152	31	59	19
1380	Mimisal Chatra pattinam	124.74	430	430	1875	969	906	261	137	124	56	41	—	—	705	445	444	49	129	7	8	4
1391	Palangulam a/b	432.92	68	69	317	145	172	41	14	27	19	28	—	—	90	55	84	56	81	55	1	—
1392	Palangulam b/b	—	78	78	361	183	178	58	31	27	4	2	—	—	107	59	98	74	83	69	—	—
1401	Kadavakottai a/b	753.40	54	54	269	142	127	33	15	18	27	26	—	—	106	56	75	19	68	14	—	—
1402	Kadavakottai b/b	—	115	115	514	266	248	78	48	30	39	36	—	—	148	92	144	18	126	15	—	—
1410	Ramachandrapuram	10.63	—	—	—	—	—	—	—	—	—	—	—	—	—	—	—	—	—	—	—	—
1421	Paraiyattur a/b	1110.08	196	196	971	483	488	148	79	69	3	2	—	—	310	232	255	111	231	104	14	7
1422	Paraiyattur b/b	—	142	142	633	318	315	69	32	37	94	95	—	—	231	199	217	200	130	125	79	73
1430	Kannamangalam	93.65	41	41	116	51	65	7	3	4	—	—	—	—	47	37	24	19	23	6	—	13
1441	Thiruppunavasal a/b	1354.00	131	131	634	318	316	94	42	52	40	35	—	—	209	138	171	91	108	20	53	71
1442	Thiruppunavasal b/b	—	528	528	1953	1006	947	298	148	150	136	163	—	—	709	346	396	27	247	6	103	4
1450	Sirukadavakkottai	229.58	44	44	200	87	113	27	7	20	29	31	—	—	26	24	61	60	46	2	12	51
1460	Veezhiman	199.52	51	51	261	119	142	65	23	42	—	—	—	—	46	18	70	21	24	—	2	17
	C.D. Block Total Rural	**40648.12**	**15385**	**15479**	**72954**	**36330**	**36624**	**10399**	**5300**	**5099**	**6785**	**6713**	**66**	**70**	**21833**	**13528**	**20016**	**8144**	**14070**	**4085**	**2333**	**3501**
	C.D. Block Total Urban	—	—	—	—	—	—	—	—	—	—	—	—	—	—	—	—	—	—	—	—	—

VILLAGE/URBAN PRIMARY CENSUS ABSTRACT (Contd.)

L.C. No.	Name of Village/ Town	Category of Main Workers: Live-stock, Forestry, Fishing, Hunting and Plantations, Orchards & allied activities (III)		Mining and Quarrying (IV)		Manufacturing, Processing, Servicing and Repairs in: Household Industry (V (a))		Other than Household Industry (V (b))		Constructions (VI)	Trade and Commerce (VII)		Transport, Storage & Communications (VIII)		Other Services (IX)		Marginal Workers		Non-Workers	
		(M)	(F)	(M)	(F)	(M)	(F)	(M)	(F)	(M)	(F)	(M)	(F)	(F)	(M)	(F)	(M)	(F)	(M)	(F)
(1)	(2)	(24)	(25)	(26)	(27)	(28)	(29)	(30)	(31)	(32)	(33)	(34)	(35)	(36)	(37)	(38)	(39)	(40)	(41)	(42)	(43)
											AVADAIYARKOVIL TALUK (PART)										
1351	Tiyattur a/c	—	—	—	—	—	—	—	—	—	—	—	—	—	—	—	—	1	49	58	52
1352	Tiyattur b/c	—	—	—	—	—	—	—	—	—	—	—	—	—	—	1	1	—	1	10	18
1353	Tiyattur c/c	—	—	—	—	—	—	4	—	—	—	1	—	1	—	—	1	—	—	55	60
1360	Velivayal	—	—	—	—	—	—	1	—	1	—	14	1	—	—	10	—	—	—	161	167
1371	Alattur a/b	—	—	—	—	—	—	3	—	—	—	3	—	—	—	5	1	—	—	42	132
1372	Alattur b/b	—	—	—	—	—	—	7	2	2	—	31	1	1	—	13	6	12	144	177	279
1380	Mimisal Chatra pattinam	9	1	—	—	—	—	88	—	10	—	85	2	14	—	101	35	11	222	514	635
1391	Palangulam a/b	—	—	—	—	—	—	1	—	—	—	1	—	—	—	—	1	—	5	61	111
1392	Palangulam b/b	—	—	—	—	9	4	—	—	—	—	1	—	1	—	4	1	—	—	85	104
1401	Kadavakottai a/b	—	—	—	—	1	—	—	—	3	—	3	1	—	—	—	4	—	—	67	108
1402	Kadavakottai b/b	9	—	—	—	—	—	—	—	1	—	3	—	—	—	5	3	—	—	122	230
1410	Ramachandrapuram	—	—	—	—	—	—	—	—	—	—	—	—	—	—	—	—	—	—	—	—
1421	Paraiyattur a/b	—	—	—	—	—	—	2	—	1	—	—	—	—	—	7	—	—	167	228	210
1422	Paraiyattur b/b	—	—	—	—	—	—	—	—	—	—	2	1	1	—	5	1	—	—	101	115
1430	Kannamangalam	—	—	—	—	—	—	—	—	—	—	—	—	—	—	1	—	—	16	27	30
1441	Thiruppunavasal a/b	—	—	—	—	—	—	—	—	—	—	2	—	—	—	8	—	2	93	145	132
1442	Thiruppunavasal b/b	1	—	—	—	—	—	4	—	1	—	13	—	4	—	23	17	2	256	608	664
1450	Sirukadavakkottai	2	1	—	—	—	—	—	—	—	—	—	5	—	—	1	1	—	—	26	53
1460	Veezhiman	41	—	—	—	—	—	—	—	—	—	3	4	—	—	—	—	—	—	49	121
	C.D. Block Total Rural	**739**	**14**	**—**	**—**	**72**	**46**	**388**	**24**	**84**	**2**	**1239**	**86**	**103**	**1**	**988**	**385**	**195**	**4996**	**16119**	**23484**
	C.D. Block Total Urban	—	—	—	—	—	—	—	—	—	—	—	—	—	—	—	—	—	—	—	—

L.C. No.	Name of Town / Ward	Area in Sq. Kms.	No. of occupied residential houses	No. of house-holds	Total Population (including Institutional & Houseless Population			Total Population in the age-group (0–6)			Scheduled Castes		Scheduled Tribes		Literates		Industrial					
																	Total Main Workers (I-IX)		Cultivators (I)		Agricultural Labourers (II)	
					(P)	(M)	(F)	(P)	(M)	(F)	(M)	(F)	(M)	(F)	(M)	(F)	(M)	(F)	(M)	(F)	(M)	(F)
1	2	3	4	5	6	7	8	9	10	11	12	13	14	15	16	17	18	19	20	21	22	23
1000	**Kiranur (TP)**	**8.37**	**1576**	**1579**	**8413**	**4198**	**4215**	**1114**	**521**	**593**	**423**	**432**	**2**	**1**	**3186**	**2446**	**2050**	**317**	**414**	**21**	**104**	**57**
	Ward 1	—	520	520	2365	1214	1151	247	119	128	53	49	1	—	886	644	590	105	150	4	5	1
	Ward 2	—	376	376	1811	892	919	276	134	142	254	264	—	—	653	524	455	105	33	2	56	42
	Ward 3	—	104	104	1225	613	612	180	81	99	18	17	1	1	435	309	312	50	111	15	12	12
	Ward 4	—	197	197	1088	550	538	174	78	96	47	52	—	—	435	329	276	5	23	—	27	2
	Ward 5	—	149	149	767	389	378	104	51	53	16	21	—	—	299	181	163	13	57	—	1	—
	Ward 6	—	230	233	1157	540	617	133	58	75	35	29	—	—	478	459	254	39	40	—	3	—
1010	**Iluppur (TP)**	**10.13**	**2150**	**2161**	**10795**	**5334**	**5461**	**1692**	**830**	**862**	**992**	**1068**	**2**	**2**	**3634**	**2720**	**2943**	**861**	**312**	**53**	**172**	**362**
	Ward 1	—	216	216	958	495	463	159	86	73	451	407	—	—	242	116	294	250	99	2	93	236
	Ward 2	—	236	237	1146	601	545	169	94	75	16	5	2	2	413	268	309	67	18	2	10	4
	Ward 3	—	134	134	712	343	369	120	48	72	2	1	—	—	268	198	205	44	20	—	—	2
	Ward 4	—	161	161	911	430	481	178	86	92	2	2	—	—	289	228	244	28	9	4	1	—
	Ward 5	—	80	88	496	231	265	83	39	44	—	—	—	—	171	118	109	6	4	—	1	—
	Ward 6	—	84	84	548	247	301	95	38	57	—	—	—	—	189	168	142	8	—	—	1	—
	Ward 7	—	103	103	434	226	208	65	37	28	—	—	—	—	183	151	117	2	6	—	—	—
	Ward 8	—	244	244	1316	672	644	197	99	98	—	—	—	—	515	374	364	69	14	—	3	12
	Ward 9	—	63	63	329	149	180	46	21	25	1	6	—	—	110	79	90	14	3	—	1	1
	Ward 10	—	259	259	1292	654	638	179	82	97	164	184	—	—	412	277	363	105	63	36	9	5
	Ward 11	—	186	186	837	434	403	107	54	53	5	10	—	—	341	326	243	54	65	1	11	41
	Ward 12	—	152	152	758	375	383	107	48	59	15	11	—	—	267	194	187	51	2	—	—	—
	Ward 13	—	232	234	1058	477	581	187	98	89	336	442	—	—	234	223	276	163	9	8	42	61
1020	**Pudukkottai (VP)**	**7.73**	**2331**	**2354**	**11091**	**5610**	**5481**	**1382**	**732**	**650**	**251**	**273**	—	—	**4463**	**3549**	**2740**	**525**	**229**	**32**	**174**	**159**
	Ward 1	—	942	942	4479	2261	2218	571	292	279	103	113	—	—	1828	1509	1089	180	67	7	16	7
	Ward 2	—	628	651	3093	1573	1520	365	192	173	32	30	—	—	1312	1073	782	104	64	4	30	8
	Ward 3	—	555	555	2637	1330	1307	337	186	151	116	130	—	—	1022	758	633	158	77	14	63	78
	Ward 4	—	206	206	882	446	436	109	62	47	—	—	—	—	301	209	236	83	21	7	65	66

L.C. No.	Name of Town / Ward	Category of: Live-stock, Forestry, Fishing, Hunting and Plantations, Orchards & allied activities (III)		Mining and Quarrying (IV)		Manufacturing, Processing, Servicing and Repairs in: Household Industry (V (a))		Other than Household Industry (V (b))		Main Workers: Constructions (VI)		Trade and Commerce (VII)		Transport, Storage & Communications (VIII)		Other Services (IX)		Marginal Workers		Non-workers	
		(M)	(F)	(M)	(F)	(M)	(F)	(M)	(F)	(M)	(F)	(M)	(F)	(M)	(F)	(M)	(F)	(M)	(F)	(M)	(F)
1	2	24	25	26	27	28	29	30	31	32	33	34	35	36	37	38	39	40	41	42	43
1000 (Contd.)	**Kiranur (TP)**	**5**	—	—	—	**20**	**23**	**165**	**7**	**46**	**2**	**671**	**18**	**99**	**3**	**526**	**186**	**13**	**116**	**2135**	**3782**
	Ward 1	1	—	—	—	5	2	38	2	20	2	138	7	24	2	209	85	—	—	624	1046
	Ward 2	2	—	—	—	9	15	33	—	18	—	157	6	24	—	123	40	1	2	436	812
	Ward 3	—	—	—	—	—	5	24	2	5	—	102	1	12	—	46	15	—	—	301	562
	Ward 4	—	—	—	—	—	—	35	—	1	—	150	—	9	—	31	3	12	59	262	474
	Ward 5	1	—	—	—	4	1	10	—	2	—	32	1	12	—	44	11	—	—	226	365
	Ward 6	1	—	—	—	2	—	25	3	—	—	92	3	18	1	73	32	—	55	286	523
1010 (Contd.)	**Puppur (TP)**	**3**	**1**	—	—	**212**	**50**	**1177**	**237**	**20**	**3**	**740**	**29**	**33**	**1**	**274**	**125**	**3**	**195**	**2388**	**4405**
	Ward 1	—	—	—	—	30	5	62	2	—	—	3	4	2	1	5	—	—	—	201	213
	Ward 2	—	—	—	—	70	15	97	19	6	—	71	4	4	—	33	23	—	4	292	474
	Ward 3	1	—	—	—	5	3	106	10	3	—	43	4	4	—	23	25	—	1	138	324
	Ward 4	—	1	—	—	5	4	52	13	—	—	161	5	4	—	12	1	—	12	186	441
	Ward 5	—	—	—	—	2	—	23	6	—	—	62	—	3	—	14	—	—	—	122	259
	Ward 6	—	—	—	—	—	5	14	1	—	—	112	1	—	—	15	1	—	—	105	293
	Ward 7	—	—	—	—	—	—	7	2	—	—	98	—	1	—	5	—	—	114	109	92
	Ward 8	—	—	—	—	—	—	242	45	—	—	67	—	3	—	35	12	—	—	308	575
	Ward 9	—	—	—	—	5	1	57	12	—	—	19	—	—	—	5	—	—	—	59	166
	Ward 10	—	—	—	—	—	—	219	47	2	1	34	1	5	—	31	15	—	—	291	533
	Ward 11	—	—	—	—	36	2	36	—	3	—	44	6	—	—	48	4	—	4	191	345
	Ward 12	2	—	—	—	18	3	119	26	2	2	16	1	4	—	24	19	—	—	188	332
	Ward 13	—	—	—	—	41	12	143	54	4	—	10	3	3	—	24	25	3	60	198	358
1020 (Contd.)	**Pudukkottai (VP)**	**15**	**1**	—	—	**64**	**11**	**366**	**15**	**193**	**9**	**564**	**24**	**269**	**12**	**866**	**262**	**4**	**45**	**2866**	**4911**
	Ward 1	5	—	—	—	19	9	146	12	84	2	264	10	119	5	369	128	4	—	1168	2038
	Ward 2	7	—	—	—	7	—	127	1	45	2	178	6	100	6	224	77	—	3	791	1413
	Ward 3	3	1	—	—	7	2	70	2	40	5	98	5	42	1	233	50	—	2	697	1147
	Ward 4	—	—	—	—	31	—	23	—	24	—	24	3	8	—	40	7	—	40	210	313

L.C. No.	Name of Town / Ward	Area in Sq. Kms.	No. of occupied residential houses	No. of households	Total Population (including Institutional & Houseless Population			Total Population in the age-group (0–6)			Scheduled Castes		Scheduled Tribes		Literates		Industrial					
																	Total Main Workers (I-IX)		Cultivators (I)		Agricultural Labourers (II)	
					(P)	(M)	(F)	(P)	(M)	(F)	(M)	(F)	(M)	(F)	(M)	(F)	(M)	(F)	(M)	(F)	(M)	(F)
1	2	3	4	5	6	7	8	9	10	11	12	13	14	15	16	17	18	19	20	21	22	23
1030	**Pudukkottai (M)**	**12.95**	**20037**	**20327**	**99058**	**50192**	**48866**	**11878**	**6059**	**5819**	**4800**	**4556**	**71**	**68**	**39658**	**31887**	**23804**	**3492**	**407**	**25**	**126**	**32**
	Ward 1	—	507	507	2438	1211	1227	256	130	126	12	10	—	—	1070	952	551	85	12	1	—	—
	Ward 2	—	591	591	3252	1652	1600	498	256	242	1	1	—	—	1030	613	838	289	9	—	7	1
	Ward 3	—	549	559	2787	1426	1361	363	201	162	26	26	—	—	1050	848	676	36	2	—	4	—
	Ward 4	—	608	688	3373	1663	1710	464	225	239	3	3	—	—	1328	1076	882	100	3	—	1	1
	Ward 5	—	452	486	2477	1262	1215	317	167	150	31	30	4	1	998	797	638	92	17	4	1	—
	Ward 6	—	404	404	2099	1035	1064	204	121	83	9	16	—	—	859	752	529	52	12	2	—	—
	Ward 7	—	579	579	2771	1346	1425	270	128	142	28	21	—	—	1142	1037	697	95	22	—	—	2
	Ward 8	—	464	465	2357	1172	1185	211	104	107	3	5	—	—	1031	946	548	79	3	—	—	—
	Ward 9	—	526	526	2457	1248	1209	316	161	155	294	302	—	—	861	599	538	147	6	1	2	—
	Ward 10	—	607	607	2878	1482	1396	262	129	133	41	34	—	—	1299	989	673	80	18	—	3	—
	Ward 11	—	454	454	2169	1090	1079	249	138	111	—	—	—	—	892	768	497	60	6	—	—	—
	Ward 12	—	694	714	3544	1759	1785	435	208	227	52	46	—	—	1328	1033	900	91	3	—	—	1
	Ward 13	—	715	715	3462	1749	1713	407	208	199	10	10	16	18	1442	1154	828	108	8	—	1	1
	Ward 14	—	758	758	3578	1806	1772	475	260	215	146	132	—	—	1351	964	886	55	6	—	1	—
	Ward 15	—	491	491	2472	1244	1228	232	119	113	5	9	—	—	1053	777	583	72	2	—	—	—
	Ward 16	—	401	401	1769	841	928	136	76	60	—	—	—	—	759	797	360	78	4	—	1	—
	Ward 17	—	358	358	1900	976	924	208	113	95	13	11	—	—	830	708	513	44	22	—	—	—
	Ward 18	—	448	448	2445	1225	1220	236	139	97	2	4	5	6	1058	926	623	55	7	—	1	1
	Ward 19	—	701	702	3287	1631	1656	493	264	229	252	281	—	—	153	922	787	140	16	—	—	—
	Ward 20	—	589	595	2849	1457	1392	352	178	174	40	34	2	2	1132	849	792	194	21	—	2	2
	Ward 21	—	660	660	3220	1627	1593	415	202	213	162	140	—	—	1318	863	883	160	47	2	16	1
	Ward 22	—	624	624	2891	1449	1442	427	201	226	269	283	—	—	1076	725	716	124	4	—	17	8
	Ward 23	—	435	435	2306	1237	1069	258	132	126	16	20	—	—	1073	780	544	68	10	—	3	—
	Ward 24	—	295	295	1683	855	828	190	89	101	—	—	—	—	740	561	412	42	1	—	—	—
	Ward 25	—	330	330	1573	805	768	184	74	110	9	12	—	—	721	617	430	37	4	1	—	—
	Ward 26	—	320	320	1470	701	769	119	57	62	—	—	—	—	635	645	331	45	12	—	—	—

URBAN PRIMARY CENSUS ABSTRACT

L.C. No.	Name of Town / Ward	Category of: Live-stock, Forestry, Fishing, Hunting and Plantations, Orchards & allied activities (III)		Mining and Quarrying (IV)		Manufacturing, Processing, Servicing and Repairs in: Household Industry (V (a))		Other than Household Industry (V (b))		Main Workers: Constructions (VI)		Trade and Commerce (VII)		Transport, Storage & Communications (VIII)		Other Services (IX)		Marginal Workers		Non-workers	
		(M)	(F)	(M)	(F)	(M)	(F)	(M)	(F)	(M)	(F)	(M)	(F)	(M)	(F)	(M)	(F)	(M)	(F)	(M)	(F)
1	2	24	25	26	27	28	29	30	31	32	33	34	35	36	37	38	39	40	41	42	43
1030 Contd.	**Pudukkottai (M)**	**214**	**28**	**60**	**7**	**290**	**176**	**5097**	**500**	**1281**	**174**	**7178**	**333**	**2672**	**71**	**6479**	**2056**	**50**	**249**	**26338**	**45125**
	Ward 1	1	—	—	—	12	2	112	3	22	—	139	8	66	9	187	62	—	—	660	1142
	Ward 2	1	2	—	—	6	1	385	234	49	3	142	15	52	1	187	32	3	—	811	1311
	Ward 3	6	—	1	—	3	1	168	10	27	—	200	3	79	—	186	22	—	—	750	1325
	Ward 4	5	—	—	—	22	12	137	24	43	8	364	9	121	—	186	46	—	19	781	1591
	Ward 5	3	4	—	—	1	2	110	7	76	11	232	20	52	3	146	41	2	8	622	1115
	Ward 6	1	1	—	—	2	2	74	6	18	2	215	6	70	—	137	33	3	7	503	1005
	Ward 7	1	—	1	—	7	11	98	5	22	—	266	22	92	1	188	54	1	153	648	1177
	Ward 8	1	—	—	—	1	—	76	1	41	—	181	10	63	2	182	66	8	4	616	1102
	Ward 9	—	2	—	—	7	2	85	3	31	4	160	8	50	—	197	127	—	—	710	1062
	Ward 10	1	1	—	—	3	7	147	15	42	3	209	5	97	4	153	45	—	1	809	1315
	Ward 11	1	—	—	—	3	3	120	3	18	2	155	5	80	3	114	44	1	—	592	1019
	Ward 12	—	—	1	—	11	1	198	12	108	8	268	8	124	1	187	60	2	4	857	1690
	Ward 13	2	1	—	—	12	1	178	10	54	15	243	10	117	1	213	69	—	—	921	1605
	Ward 14	3	—	1	—	12	2	18	13	22	2	269	13	123	—	168	25	—	—	920	1717
	Ward 15	2	—	2	—	—	—	120	1	24	—	198	8	71	2	164	61	—	—	661	1156
	Ward 16	6	1	—	—	—	—	38	—	6	—	141	8	28	9	136	60	—	1	481	849
	Ward 17	6	—	1	—	—	—	64	8	6	—	283	8	29	2	102	26	2	20	461	860
	Ward 18	5	—	—	—	—	—	104	6	12	—	282	4	59	4	153	40	—	—	602	1165
	Ward 19	1	—	—	—	3	8	145	20	16	1	252	17	80	1	274	93	—	3	844	1513
	Ward 20	4	—	44	7	117	73	208	39	45	3	159	16	48	—	144	54	6	5	659	1193
	Ward 21	4	—	—	—	49	34	257	65	37	6	278	8	55	—	140	44	—	—	744	1433
	Ward 22	5	2	—	—	5	2	147	24	118	21	145	13	125	5	150	49	13	11	720	1307
	Ward 23	2	—	—	—	—	—	95	2	13	—	227	23	54	3	140	40	1	—	692	1001
	Ward 24	3	—	—	—	—	—	57	2	4	1	247	4	32	3	68	32	—	—	443	786
	Ward 25	3	—	—	—	—	—	87	3	8	1	192	2	54	—	82	30	1	1	374	730
	Ward 26	4	—	—	—	—	—	47	1	17	3	132	5	25	1	94	35	—	—	370	724

URBAN PRIMARY CENSUS ABSTRACT (Contd.)

L.C. No.	Name of Town / Ward	Area in Sq. Kms.	No. of occupied residential houses	No. of households	Total Population (including Institutional & Houseless Population)			Total Population in the age-group (0–6)			Scheduled Castes		Scheduled Tribes		Literates		Industrial: Total Main Workers (I-IX)		Industrial: Cultivators (I)		Industrial: Agricultural Labourers (II)	
					(P)	(M)	(F)	(P)	(M)	(F)	(M)	(F)	(M)	(F)	(M)	(F)	(M)	(F)	(M)	(F)	(M)	(F)
1	2	3	4	5	6	7	8	9	10	11	12	13	14	15	16	17	18	19	20	21	22	23
1030 Contd.	Ward 27	—	395	396	2047	1021	1026	212	118	94	—	2	—	—	852	746	489	49	9	—	—	—
	Ward 28	—	551	552	2676	1313	1363	340	158	182	94	91	—	—	1070	974	601	100	13	1	4	3
	Ward 29	—	395	395	1866	939	927	227	117	110	713	681	—	—	658	620	406	52	—	—	—	—
	Ward 30	—	470	470	2604	1323	1281	393	185	208	1222	1171	—	—	845	617	603	93	8	2	1	—
	Ward 31	—	531	532	2560	1264	1296	375	184	191	369	365	4	3	976	803	606	110	17	4	8	3
	Ward 32	—	257	257	1162	602	560	151	96	55	90	87	—	—	482	363	309	52	6	—	3	—
	Ward 33	—	368	389	1925	1036	889	202	98	104	91	50	4	4	902	700	434	69	5	—	—	—
	Ward 34	—	366	366	1739	947	792	168	92	76	21	24	1	2	838	574	445	45	12	1	—	—
	Ward 35	—	613	613	2816	1364	1452	270	134	136	134	73	17	12	1206	1176	658	170	5	—	1	—
	Ward 36	—	635	635	2113	1126	987	298	157	141	235	218	—	—	813	517	364	30	5	4	—	—
	Ward 37	—	506	506	2868	1460	1408	374	180	194	7	10	—	—	1124	881	690	31	13	—	14	1
	Ward 38	—	1390	1513	7175	3848	3327	891	460	431	400	354	18	20	2763	2218	1544	263	37	2	35	7
1040	**Alangudi (TP)**	**2.55**	**2196**	**2203**	**10882**	**5447**	**5435**	**1473**	**724**	**749**	**449**	**460**	**27**	**20**	**4092**	**3294**	**2734**	**544**	**243**	**29**	**353**	**225**
	Ward 1	—	514	514	2524	1270	1254	349	174	175	56	55	20	17	976	771	608	122	88	6	126	44
	Ward 2	—	117	117	533	264	269	48	26	22	8	3	7	3	228	165	119	8	2	—	10	—
	Ward 3	—	130	130	647	357	300	91	47	44	2	3	—	—	290	234	148	9	16	1	—	—
	Ward 4	—	130	130	623	300	323	74	33	41	—	—	—	—	199	159	156	26	27	2	4	5
	Ward 5	—	86	86	481	249	232	58	31	27	1	2	—	—	212	157	138	4	4	1	4	—
	Ward 6	—	94	94	506	246	260	65	35	30	3	7	—	—	211	200	124	14	4	—	—	—
	Ward 7	—	105	105	582	287	295	85	44	41	—	—	—	—	131	185	151	3	7	2	—	—
	Ward 8	—	105	109	586	273	313	73	32	41	—	—	—	—	232	208	119	12	4	—	2	—
	Ward 9	—	131	131	655	311	344	125	53	72	311	344	—	—	159	89	179	146	1	—	147	139
	Ward 10	—	443	445	1988	1005	983	284	141	143	49	37	—	—	712	575	557	136	63	11	55	28
	Ward 11	—	95	96	545	296	249	68	37	31	10	2	—	—	246	153	138	22	15	2	2	7
	Ward 12	—	43	43	237	111	126	34	15	19	—	—	—	—	96	88	61	6	3	—	—	—
	Ward 13	—	203	203	975	488	487	119	56	63	9	7	—	—	400	310	236	36	9	4	3	2

URBAN PRIMARY

CENSUS ABSTRACT (Contd.)

L.C. No.	Name of Town / Ward	Category of: Live-stock, Forestry, Fishing, Hunting and Plantations, Orchards & allied activities (III)		Mining and Quarrying (IV)		Manufacturing, Processing, Servicing and Repairs in: Household Industry (V (a))		Other than Household Industry (V (b))		Main Workers: Constructions (VI)		Trade and Commerce (VII)		Transport, Storage & Communications (VIII)		Other Services (IX)		Marginal Workers		Non-workers	
		(M)	(F)	(M)	(F)	(M)	(F)	(M)	(F)	(M)	(F)	(M)	(F)	(M)	(F)	(M)	(F)	(M)	(F)	(M)	(F)
1	2	24	25	26	27	28	29	30	31	32	33	34	35	36	37	38	39	40	41	42	43
1030 Contd.	Ward 27	10	—	—	—	1	—	123	3	11	1	138	3	55	—	142	42	1	1	531	976
	Ward 28	18	—	1	—	1	2	118	2	13	—	134	6	106	1	193	85	—	—	712	1263
	Ward 29	3	—	—	—	—	—	197	5	23	5	40	10	49	1	94	31	—	—	533	875
	Ward 30	8	2	—	—	—	5	295	31	29	5	35	9	77	1	150	38	1	—	719	1188
	Ward 31	8	1	—	—	6	—	133	7	32	4	128	14	109	—	165	77	2	6	656	1180
	Ward 32	1	—	6	—	—	—	86	3	29	4	60	2	29	—	89	43	—	—	293	508
	Ward 33	13	—	—	—	—	—	52	—	16	—	132	3	33	2	183	64	3	—	599	820
	Ward 34	3	—	—	—	1	1	41	1	6	—	193	—	53	1	136	41	—	—	502	747
	Ward 35	25	5	—	—	—	—	68	3	27	4	76	7	30	3	426	148	—	2	706	1280
	Ward 36	5	—	—	—	3	—	55	—	19	6	108	1	51	—	118	19	—	—	762	957
	Ward 37	3	2	—	—	1	—	158	2	40	7	248	5	79	—	134	14	—	—	770	1377
	Ward 38	46	4	2	—	1	4	233	16	157	44	307	15	155	7	571	164	—	3	2304	3061
1040 Contd.	**Alangudi (TP)**	**23**	**5**	**17**	**15**	**6**	**3**	**416**	**23**	**118**	**17**	**898**	**40**	**126**	**5**	**534**	**182**	**39**	**30**	**2674**	**4861**
	Ward 1	2	—	—	—	—	—	50	4	34	2	145	9	33	2	130	55	33	5	629	1127
	Ward 2	1	—	—	—	1	—	24	—	6	—	28	—	9	—	38	8	4	14	141	247
	Ward 3	1	—	—	—	—	—	30	—	1	—	57	—	6	—	37	8	—	—	199	291
	Ward 4	—	—	—	—	—	—	24	4	20	4	45	—	6	1	30	10	—	1	144	296
	Ward 5	—	—	—	—	—	—	27	—	6	2	76	—	5	—	16	1	—	—	111	228
	Ward 6	1	—	—	—	—	—	30	1	5	—	56	2	6	—	22	11	—	—	122	246
	Ward 7	—	—	—	—	—	—	29	—	—	—	84	—	10	—	21	1	—	—	136	292
	Ward 8	1	—	3	1	—	—	17	1	2	—	64	5	1	—	25	5	—	—	154	301
	Ward 9	—	—	—	—	1	—	15	4	—	—	1	—	4	—	10	3	—	—	132	198
	Ward 10	13	5	11	14	3	1	83	1	32	8	133	7	24	2	140	59	1	7	447	840
	Ward 11	—	—	3	—	1	1	35	1	5	1	61	6	9	—	7	4	1	3	157	224
	Ward 12	—	—	—	—	—	—	15	4	2	—	32	1	3	—	6	1	—	—	50	120
	Ward 13	4	—	—	—	—	1	37	3	5	—	116	10	10	—	52	16	—	—	252	451

L.C. No.	Name of Town / Ward	Area in Sq. Kms.	No. of occupied residential houses	No. of households	Total Population (including Institutional & Houseless Population)			Total Population in the age-group (C-6)			Scheduled Castes		Scheduled Tribes		Literates		Industrial: Total Main Workers (I-IX)		Industrial: Cultivators (I)		Industrial: Agricultural Labourers (II)	
					(P)	(M)	(F)	(P)	(M)	(F)	(M)	(F)	(M)	(F)	(M)	(F)	(M)	(F)	(M)	(F)	(M)	(F)
1	2	3	4	5	6	7	8	9	10	11	12	13	14	15	16	17	18	19	20	21	22	23
1050	**Ponnamaravati (TP)**	**8.60**	**2796**	**2797**	**11417**	**5524**	**5893**	**1346**	**697**	**649**	**195**	**207**	**2**	**2**	**4209**	**3817**	**2954**	**460**	**326**	**74**	**247**	**81**
	Ward 1	—	327	327	1409	707	702	159	79	80	1	1	—	—	580	408	382	53	27	—	16	3
	Ward 2	—	248	248	1000	519	481	109	61	48	—	—	—	—	438	342	295	39	17	—	6	2
	Ward 3	—	144	144	580	276	304	52	31	21	—	—	—	—	212	187	163	46	22	8	29	27
	Ward 4	—	173	173	635	311	324	65	40	25	5	1	—	—	223	179	141	17	12	—	43	2
	Ward 5	—	100	100	362	176	186	29	13	16	3	1	—	—	135	93	95	22	28	16	—	—
	Ward 6	—	187	187	697	313	384	91	48	43	—	—	—	—	244	254	152	34	9	1	2	1
	Ward 7	—	254	254	1027	486	541	133	62	71	3	7	—	—	395	330	236	34	9	1	5	5
	Ward 8	—	277	277	1103	481	622	144	65	79	6	5	—	—	335	416	260	32	25	—	5	4
	Ward 9	—	332	332	1434	715	719	168	94	74	83	87	—	—	557	595	353	71	49	38	50	23
	Ward 10	—	179	179	723	341	382	88	48	40	1	—	2	2	267	322	201	13	27	—	8	—
	Ward 11	—	131	132	543	244	299	48	19	29	1	14	—	—	109	189	133	17	8	2	4	1
	Ward 12	—	284	284	1174	577	597	162	82	80	—	—	—	—	454	328	339	75	40	8	20	11
	Ward 13	—	160	160	730	378	352	98	55	43	92	91	—	—	260	174	204	7	53	—	59	2
1060	**Kadiapatti (VP)**	**9.16**	**1051**	**1059**	**4494**	**2200**	**2294**	**492**	**253**	**239**	**468**	**462**	—	—	**1596**	**1166**	**1165**	**213**	**417**	**24**	**124**	**100**
	Ward 1	—	101	101	393	175	218	40	24	16	3	5	—	—	150	144	80	20	39	10	2	3
	Ward 2	—	61	61	196	84	112	19	10	9	6	4	—	—	66	78	34	10	10	—	—	—
	Ward 3	—	60	60	189	89	100	22	15	7	2	2	—	—	73	65	35	8	9	—	—	—
	Ward 4	—	67	67	339	167	172	30	19	11	—	—	—	—	145	109	95	11	24	—	10	7
	Ward 5	—	86	86	456	222	234	45	22	23	64	64	—	—	192	146	114	4	52	—	2	1
	Ward 6	—	93	101	417	199	218	53	23	30	96	103	—	—	129	85	123	64	22	4	18	48
	Ward 7	—	109	109	566	290	276	63	31	32	290	276	—	—	134	87	160	25	102	2	4	17
	Ward 8	—	96	96	372	181	191	46	22	24	3	4	—	—	123	96	103	29	5	4	28	15
	Ward 9	—	108	108	523	258	265	68	31	37	—	—	—	—	216	133	134	12	103	2	—	—
	Ward 10	—	79	79	333	172	161	29	18	11	4	4	—	—	145	106	71	14	11	1	1	3
	Ward 11	—	101	101	311	157	154	21	13	8	—	—	—	—	113	73	94	6	33	1	4	—
	Ward 12	—	90	90	399	206	193	56	25	31	—	—	—	—	110	44	122	10	7	—	55	6

L.C. No.	Name of Town / Ward	Category of: Live-stock, Forestry, Fishing, Hunting and Plantations, Orchards & allied activities (III)		Mining and Quarrying (IV)		Manufacturing, Processing, Servicing and Repairs in: Household Industry (V (a))		Other than Household Industry (V (b))		Main Workers: Constructions (VI)		Trade and Commerce (VII)		Transport, Storage & Communications (VIII)		Other Services (IX)		Marginal Workers		Non-workers	
		(M)	(F)	(M)	(F)	(M)	(F)	(M)	(F)	(M)	(F)	(M)	(F)	(M)	(F)	(M)	(F)	(M)	(F)	(M)	(F)
1	2	24	25	26	27	28	29	30	31	32	33	34	35	36	37	38	39	40	41	42	43
1050 Contd.	**Ponnmaravati (TP)**	**7**	**1**	**—**	**—**	**66**	**49**	**595**	**38**	**97**	**—**	**905**	**26**	**142**	**2**	**569**	**189**	**1**	**1**	**2569**	**5432**
	Ward 1	3	—	—	—	—	1	76	12	10	—	103	5	32	—	115	32	—	—	325	649
	Ward 2	—	—	—	—	2	—	39	1	17	—	120	7	19	—	75	29	—	—	224	442
	Ward 3	—	—	—	—	5	3	24	—	7	—	39	1	9	—	28	7	—	—	113	258
	Ward 4	1	—	—	—	6	—	9	—	2	—	34	—	6	—	28	15	—	—	170	307
	Ward 5	—	—	—	—	—	—	17	—	6	—	27	—	5	—	12	6	—	—	81	164
	Ward 6	—	—	—	—	—	—	26	2	7	—	54	—	11	—	43	30	—	—	161	350
	Ward 7	—	—	—	—	9	7	49	—	12	—	105	5	7	1	40	15	—	—	250	507
	Ward 8	2	—	—	—	6	3	50	—	12	—	76	2	12	—	72	23	—	—	221	590
	Ward 9	1	—	—	—	5	1	109	5	4	—	88	1	13	—	34	3	—	—	362	648
	Ward 10	—	1	—	—	—	—	47	—	9	—	51	3	9	—	50	9	—	1	140	368
	Ward 11	—	—	—	—	—	—	31	—	1	—	70	2	1	—	18	12	1	—	110	282
	Ward 12	—	—	—	—	31	33	110	18	7	—	83	—	17	1	31	4	—	—	238	522
	Ward 13	—	—	—	—	2	1	8	—	3	—	55	—	1	—	23	4	—	—	174	345
1060 Contd.	**Kadiapatti (VP)**	**7**	**1**	**—**	**—**	**19**	**6**	**187**	**6**	**48**	**5**	**134**	**9**	**27**	**—**	**202**	**62**	**1**	**16**	**1034**	**2065**
	Ward 1	1	—	—	—	6	—	2	—	2	—	7	1	4	—	17	6	—	—	95	198
	Ward 2	1	—	—	—	—	—	6	4	—	—	5	—	1	—	11	6	—	—	50	102
	Ward 3	—	—	—	—	—	1	5	—	—	—	8	—	—	—	13	7	—	—	54	92
	Ward 4	—	—	—	—	—	—	18	—	3	—	14	1	4	—	22	3	—	—	72	161
	Ward 5	—	—	—	—	—	—	28	—	6	—	11	—	3	—	12	3	—	—	108	230
	Ward 6	2	—	—	—	2	1	35	1	2	—	3	—	—	—	39	10	—	9	76	145
	Ward 7	1	—	—	—	—	—	42	1	3	5	1	—	1	—	6	—	—	—	130	251
	Ward 8	2	—	—	—	1	2	18	—	6	—	20	4	4	—	19	4	1	7	77	155
	Ward 9	—	—	—	—	—	—	5	—	—	—	2	—	1	—	23	10	—	—	124	253
	Ward 10	—	1	—	—	1	2	9	—	1	—	31	3	2	—	15	4	—	—	101	147
	Ward 11	—	—	—	—	8	—	10	—	—	—	26	—	1	—	12	5	—	—	63	148
	Ward 12	—	—	—	—	1	—	9	—	25	—	6	—	6	—	13	4	—	—	84	183

URBAN PRIMARY

CENSUS ABSTRACT (Contd.)

L.C. No.	Name of Town / Ward	Area in Sq. Kms.	No. of occupied residential houses	No. of hous e-hold s	Total Population (including Institutional & Houseless Population			Total Population in the age-group (0-6)			Scheduled Castes		Scheduled Tribes		Literates		Industrial					
																	Total Main Workers (I-IX)		Cultivators (I)		Agricultural Labourers (II)	
					(P)	(M)	(F)	(P)	(M)	(F)	(M)	(F)	(M)	(F)	(M)	(F)	(M)	(F)	(M)	(F)	(M)	(F)
1	2	3	4	5	6	7	8	9	10	11	12	13	14	15	16	17	18	19	20	21	22	23
1070	**Alagapuri (VP)**	**4.16**	**907**	**975**	**4026**	**1996**	**2030**	**488**	**231**	**257**	**98**	**94**	—	—	**1525**	**1150**	**986**	**198**	**355**	**46**	**140**	**80**
	Ward 1	—	149	149	634	305	329	51	24	27	1	5	—	—	276	240	134	20	21	1	1	1
	Ward 2	—	92	160	650	300	350	65	30	35	—	—	—	—	257	261	135	36	26	7	7	9
	Ward 3	—	171	171	739	369	370	74	34	40	15	13	—	—	306	215	203	21	25	5	1	1
	Ward 4	—	173	173	692	353	339	115	50	65	82	76	—	—	209	85	222	37	157	7	23	27
	Ward 5	—	183	183	801	405	396	90	44	46	—	—	—	—	280	172	192	45	126	26	8	3
	Ward 6	—	139	139	510	264	246	93	49	44	—	—	—	—	197	177	100	39	—	—	100	39
1080	**Arantangi (M)**	**7.30**	**6154**	**6230**	**30327**	**15195**	**15132**	**4076**	**2059**	**2017**	**807**	**782**	**79**	**77**	**11879**	**9216**	**7523**	**1077**	**510**	**38**	**301**	**181**
	Ward 1	—	279	279	1206	588	618	204	93	111	117	124	1	2	450	347	333	70	6	—	8	14
	Ward 2	—	350	371	1689	826	863	213	103	110	55	58	—	—	685	594	403	67	63	—	39	10
	Ward 3	—	176	176	1016	508	508	111	56	55	7	13	—	—	408	326	239	35	31	1	3	—
	Ward 4	—	310	310	1455	742	713	216	95	121	45	43	—	—	612	426	372	74	36	26	52	4
	Ward 5	—	274	274	1294	685	609	160	75	85	34	3	—	—	572	435	308	25	67	1	—	—
	Ward 6	—	237	237	1031	532	499	166	86	80	27	27	—	—	412	287	262	39	10	2	9	5
	Ward 7	—	226	258	1303	676	627	138	72	66	37	36	60	52	436	327	310	38	12	—	28	10
	Ward 8	—	296	298	1352	671	681	215	107	108	85	75	9	12	460	321	352	82	10	—	5	3
	Ward 9	—	362	362	1747	875	872	278	133	145	25	24	—	—	704	537	438	41	24	1	47	4
	Ward 10	—	285	285	1356	679	677	168	92	76	22	23	—	—	545	439	368	30	29	1	17	5
	Ward 11	—	299	299	1450	717	733	216	111	105	13	17	—	—	507	381	389	60	8	1	14	6
	Ward 12	—	145	146	657	341	316	77	37	40	—	—	—	—	256	178	186	20	4	—	—	—
	Ward 13	—	200	200	1224	599	625	149	71	78	—	—	—	—	497	421	276	9	43	—	2	1
	Ward 14	—	228	241	1354	666	688	222	111	111	41	35	—	—	456	353	331	104	26	1	39	88
	Ward 15	—	284	285	1568	740	828	278	138	140	—	46	—	—	491	426	334	18	32	—	8	6
	Ward 16	—	198	198	1128	554	574	172	94	78	14	10	—	—	428	354	275	6	3	2	1	—
	Ward 17	—	219	219	1045	536	509	113	63	50	13	12	—	—	461	387	287	28	3	—	1	—
	Ward 18	—	174	175	850	424	426	103	54	49	3	1	9	11	341	258	196	26	6	—	9	6
	Ward 19	—	196	199	946	503	443	112	61	51	56	13	—	—	416	317	216	34	4	1	—	1

URBAN PRIMARY CENSUS ABSTRACT (Contd.)

L.C. No.	Name of Town / Ward	Category of: Live-stock, Forestry, Fishing, Hunting and Plantations, Orchards & allied activities (III)		Mining and Quarrying (IV)		Manufacturing, Processing, Servicing and Repairs in: Household Industry (V (a))		Other than Household Industry (V (b))		Main Workers: Constructions (VI)		Trade and Commerce (VII)		Transport, Storage & Communications (VIII)		Other Services (IX)		Marginal Workers		Non-workers	
		(M)	(F)	(M)	(F)	(M)	(F)	(M)	(F)	(M)	(F)	(M)	(F)	(M)	(F)	(M)	(F)	(M)	(F)	(M)	(F)
1	2	24	25	26	27	28	29	30	31	32	33	34	35	36	37	38	39	40	41	42	43
1070 Contd.	**Alagapuri (VP)**	**9**	—	—	—	**16**	**2**	**105**	**4**	**18**	—	**173**	**8**	**22**	**1**	**148**	**57**	**9**	**49**	**1001**	**1783**
	Ward 1	5	—	—	—	2	1	24	—	2	—	48	1	3	1	28	15	5	1	166	308
	ward 2	—	—	—	—	7	—	18	4	5	—	42	5	3	—	27	11	4	4	161	310
	Ward 3	1	—	—	—	6	1	48	—	5	—	55	1	5	—	57	13	—	34	166	315
	Ward 4	1	—	—	—	1	—	3	—	3	—	18	1	4	—	12	2	—	10	131	292
	Ward 5	2	—	—	—	—	—	12	—	3	—	10	—	7	—	24	16	—	—	213	351
	Ward 6	—	—	—	—	—	—	—	—	—	—	—	—	—	—	—	—	—	—	164	207
1080 Contd.	**Arantangi (M)**	**21**	**8**	—	—	**132**	**75**	**1381**	**57**	**405**	**80**	**2381**	**69**	**551**	**23**	**1841**	**546**	**24**	**86**	**7648**	**13969**
	Ward 1	1	—	—	—	9	7	52	2	38	11	123	2	25	2	71	32	—	—	255	548
	Ward 2	—	—	—	—	1	—	36	1	10	1	94	3	37	3	123	49	—	—	423	796
	Ward 3	3	—	—	—	—	3	44	1	7	—	54	2	24	—	73	28	—	1	269	472
	Ward 4	1	—	—	—	—	1	64	2	22	3	60	9	28	1	109	28	—	—	370	639
	Ward 5	2	—	—	—	5	—	44	—	17	3	75	3	24	1	74	17	—	—	377	584
	Ward 6	—	—	—	—	1	1	46	2	18	6	85	5	15	—	78	18	—	—	270	460
	Ward 7	5	—	—	—	3	1	46	2	8	—	106	3	33	—	69	22	1	—	365	589
	Ward 8	—	3	—	—	1	—	88	13	16	9	101	8	32	1	99	45	1	1	318	598
	Ward 9	2	—	—	—	2	1	89	3	26	—	102	4	40	1	106	27	—	—	437	831
	Ward 10	—	—	—	—	—	—	83	6	23	—	105	3	31	2	80	13	—	3	311	644
	Ward 11	1	3	—	—	6	11	115	9	17	14	151	7	20	1	57	8	5	21	323	652
	Ward 12	1	—	—	—	33	5	51	4	1	—	62	1	2	—	32	10	—	—	155	296
	Ward 13	1	—	—	—	8	—	39	1	14	1	123	1	9	—	37	5	—	1	323	615
	Ward 14	—	—	—	—	1	4	55	1	17	2	97	1	37	—	59	7	3	21	332	563
	Ward 15	—	—	—	—	—	—	32	2	8	2	220	3	12	—	22	5	—	—	406	810
	Ward 16	—	—	—	—	1	—	61	—	10	—	154	—	16	—	29	4	3	4	276	564
	Ward 17	—	1	—	—	14	—	65	—	11	—	108	—	19	2	66	25	—	—	249	481
	Ward 18	—	—	—	—	7	1	21	2	20	3	42	2	13	1	78	11	—	6	228	394
	Ward 19	2	—	—	—	1	—	43	—	2	1	37	1	10	—	117	30	—	—	287	409

URBAN PRIMARY

CENSUS ABSTRACT (Contd.)

L.C. No.	Name of Town / Ward	Area in Sq. Kms.	No. of occupied residential houses	No. of house-holds	Total Population (including Institutional & Houseless Population			Total Population in the age-group (C-6)			Scheduled Castes		Scheduled Tribes		Literates		Industrial					
																	Total Main Workers (I-IX)		Cultivators (I)		Agricultural Labourers (II)	
					(P)	(M)	(F)	(P)	(M)	(F)	(M)	(F)	(M)	(F)	(M)	(F)	(M)	(F)	(M)	(F)	(M)	(F)
1	2	3	4	5	6	7	8	9	10	11	12	13	14	15	16	17	18	19	20	21	22	23
1080 Contd.	Ward 20	—	131	131	623	304	319	—	—	—	—	—	—	—	249	—	137	14	5	—	—	—
	Ward 21	—	178	178	856	426	430	113	56	57	4	1	—	—	343	270	232	21	19	—	4	—
	Ward 22	—	277	278	1245	608	637	136	66	70	—	—	—	—	520	444	292	83	16	—	—	—
	Ward 23	—	276	277	1355	712	643	196	111	85	202	216	—	—	554	412	337	82	15	1	10	18
	Ward 24	—	328	328	1624	804	820	203	120	83	3	2	—	—	666	612	404	46	32	—	—	—
	Ward 25	—	226	226	953	479	474	117	54	63	4	3	—	—	410	364	246	25	6	—	5	—

URBAN PRIMARY CENSUS ABSTRACT (Contd.)

L.C. No.	Name of Town / Ward	Category of: Live-stock, Forestry, Fishing, Hunting and Plantations, Orchards & allied activities (III)		Mining and Quarrying (IV)		Manufacturing, Processing, Servicing and Repairs in: Household Industry (V (a))		Other than Household Industry (V (b))		Main Workers: Constructions (VI)		Trade and Commerce (VII)		Transport, Storage & Communications (VIII)		Other Services (IX)		Marginal Workers		Non-workers	
		(M)	(F)	(M)	(F)	(M)	(F)	(M)	(F)	(M)	(F)	(M)	(F)	(M)	(F)	(M)	(F)	(M)	(F)	(M)	(F)
1	2	24	25	26	27	28	29	30	31	32	33	34	35	36	37	38	39	40	41	42	43
1080 Contd.	Ward 20	—	1	—	—	—	—	28	—	2	—	48	1	15	—	39	12	—	—	167	305
	Ward 21	1	—	—	—	—	—	58	3	31	2	56	4	19	1	44	11	—	—	194	409
	Ward 22	—	—	—	—	36	39	42	—	17	3	88	1	20	2	73	38	—	—	316	554
	Ward 23	—	—	—	—	2	—	72	2	44	17	58	1	15	1	121	42	11	28	364	533
	Ward 24	—	—	—	—	1	—	66	—	20	2	123	1	34	3	128	40	—	—	400	774
	Ward 25	1	—	—	—	—	1	41	1	6	—	109	3	21	1	57	19	—	—	233	449

APPENDIX - I
URBAN PRIMARY CENSUS ABSTRACT
Total, Scheduled Caste and Scheduled Tribe Population
Urban Block-wise

L.C. No.	Name of Town/Ward/Urban/Block			Total Population	Scheduled Castes	Scheduled Tribes
(1)	(2)			(3)	(4)	(5)
1000	**Kiranur (TP)**	Ward	E.B. No.			
		1	422	768	3	—
			423	607	17	—
			424	472	26	1
			425	518	56	—
			TOTAL	**2365**	**102**	**1**
		2	426	749	53	—
			427	583	189	—
			428	479	276	—
			TOTAL	**1811**	**518**	—
		3	429	378	3	—
			430	847	32	2
			TOTAL	**1225**	**35**	**2**
		4	431	1088	99	—
			TOTAL	**1088**	**99**	—
		5	432	767	37	—
			TOTAL	**767**	**37**	—
		6	433	843	64	—
			434	314	—	—
			TOTAL	**1157**	**64**	—
			TOWN TOTAL	**8413**	**855**	**3**

APPENDIX - I
URBAN PRIMARY CENSUS ABSTRACT
Total, Scheduled Caste and Scheduled Tribe Population
Urban Block-wise

L.C. No.	Name of Town/Ward/Urban/Block			Total Population	Scheduled Castes	Scheduled Tribes
(1)	(2)			(3)	(4)	(5)
1010	**Iluppur (TP)**	Ward	E.B.No.			
		1	435	449	447	—
			436	509	411	—
			TOTAL	**958**	**858**	—
		2	437	513	8	—
			438	633	13	4
			TOTAL	**1146**	**21**	**4**
		3	439	712	3	—
			TOTAL	**712**	**3**	—
		4	440	911	4	—
			TOTAL	**911**	**4**	—
		5	441	496	-	—
			TOTAL	**496**	-	—
		6	442	548	-	—
			TOTAL	**548**	-	—
		7	443	434	-	—
			TOTAL	**434**	-	—
		8	444	536	-	—
			445	780	-	—
			TOTAL	**1316**	-	—
		9	446	329	7	—
			TOTAL	**329**	**7**	—
		10	447	1292	348	—
			TOTAL	**1292**	**348**	—
		11	448	837	15	—
			TOTAL	**837**	**15**	—
		12	449	758	26	—
			TOTAL	**758**	**26**	—
		13	450	593	511	—
			451	465	267	—
			TOTAL	**1058**	**778**	—
			TOWN TOTAL	**10795**	**2060**	**4**

APPENDIX - I
URBAN PRIMARY CENSUS ABSTRACT
Total, Scheduled Caste and Scheduled Tribe Population
Urban Block-wise

L.C. No.	Name of Town/Ward/Urban/Block			Total Population	Scheduled Castes	Scheduled Tribes
(1)	(2)			(3)	(4)	(5)
1020	**Pudukkottai (VP)**	Ward	E.B. No.			
		1	118	879	16	—
			119	685	2	—
			120	941	39	—
			121	607	102	—
			122	635	14	—
			123	140	9	—
			124	592	34	—
			TOTAL	**4479**	**216**	—
		2	125	689	22	—
			126	617	6	—
			127	749	9	—
			128	555	—	—
			129	483	25	—
			TOTAL	**3093**	**62**	—
		3	130	524	—	—
			131	908	—	—
			132	936	197	—
			133	269	49	—
			TOTAL	**2637**	**246**	—
		4	134	277	—	—
			135	605	—	—
			TOTAL	**882**	—	—
			TOWN TOTAL	**11091**	**524**	—

APPENDIX - I
URBAN PRIMARY CENSUS ABSTRACT
Total, Scheduled Caste and Scheduled Tribe Population
Urban Block-wise

L.C. No.	Name of Town/Ward/Urban/Block			Total Population	Scheduled Castes	Scheduled Tribes
(1)	(2)			(3)	(4)	(5)
1030	**Pudukkottai (M)**	Ward	E.B.No.			
		1	1	642	6	—
			2	561	—	—
			3	512	16	—
			4	723	—	—
			TOTAL	**2438**	**22**	—
		2	5	1141	—	—
			6	803	2	—
			7	699	—	—
			8	609	—	—
			TOTAL	**3252**	**2**	—
		3	9	915	25	—
			10	924	10	—
			11	948	17	—
			TOTAL	**2787**	**52**	—
		4	12	784	—	—
			13	669	—	—
			14	1169	5	—
			15	751	1	—
			TOTAL	**3373**	**6**	—
		5	16	555	61	5
			17	613	—	—
			18	546	—	—
			19	763	—	—
			TOTAL	**2477**	**61**	**5**
		6	20	862	20	—
			21	705	—	—
			22	532	5	—
			TOTAL	**2099**	**25**	—

APPENDIX - I
URBAN PRIMARY CENSUS ABSTRACT
Total, Scheduled Caste and Scheduled Tribe Population
Urban Block-wise

L.C. No.	Name of Town/Ward/Urban/Block			Total Population	Scheduled Castes	Scheduled Tribes
(1)	(2)			(3)	(4)	(5)
1030	**Pudukkottai (M) (Contd.)**	Ward	E.B.No.			
		7	23	688	7	—
			24	790	31	—
			25	610	—	—
			26	683	11	—
			TOTAL	**2771**	**49**	—
		8	27	726	—	—
			28	829	—	—
			29	802	8	—
			TOTAL	**2357**	**8**	—
		9	30	806	7	—
			31	740	389	—
			32	911	200	—
			TOTAL	**2457**	**596**	—
		10	33	781	15	—
			34	864	—	—
			35	595	52	—
			36	638	8	—
			TOTAL	**2878**	**75**	—
		11	37	560	—	—
			38	607	—	—
			39	574	—	—
			40	428	—	—
			TOTAL	**2169**	—	—
		12	41	638	17	—
			42	656	23	—
			43	635	23	—
			44	810	8	—
			45	805	27	—
			TOTAL	**3544**	**98**	—
		13	46	795	—	—
			47	1121	8	—
			48	922	3	7
			49	624	9	27
			TOTAL	**3462**	**20**	**34**

APPENDIX - I
URBAN PRIMARY CENSUS ABSTRACT
Total, Scheduled Caste and Scheduled Tribe Population
Urban Block-wise

L.C. No.	Name of Town/Ward/Urban/Block			Total Population	Scheduled Castes	Scheduled Tribes
(1)	(2)			(3)	(4)	(5)
1030	**Pudukkottai (M) (Contd.)**	Ward	E.B.No.			
		14	50	909	—	—
			51	937	198	—
			52	948	33	—
			53	784	47	—
			TOTAL	**3578**	**278**	—
		15	54	786	—	—
			55	945	—	—
			56	741	14	—
			TOTAL	**2472**	**14**	—
		16	57	690	—	—
			58	515	—	—
			59	564	—	—
			TOTAL	**1769**	—	—
		17	60	694	24	—
			61	760	—	—
			62	446	—	—
			TOTAL	**1900**	**24**	—
		18	63	826	—	—
			64	870	6	11
			65	749	—	—
			TOTAL	**2445**	**6**	**11**
		19	66	554	135	—
			67	964	386	—
			68	1055	—	—
			69	714	12	—
			TOTAL	**3287**	**533**	—
		20	70	893	23	—
			71	678	—	—
			72	561	22	—
			73	717	29	4
			TOTAL	**2849**	**74**	**4**

APPENDIX - I
URBAN PRIMARY CENSUS ABSTRACT
Total, Scheduled Caste and Scheduled Tribe Population
Urban Block-wise

L.C. No.	Name of Town/Ward/Urban/Block			Total Population	Scheduled Castes	Scheduled Tribes
(1)	(2)			(3)	(4)	(5)
1030	**Pudukkottai (M) (Contd.)**	Ward	E.B.No.			
		21	74	818	19	—
			75	663	189	—
			76	864	78	—
			77	875	16	—
			TOTAL	**3220**	**302**	—
		22	78	774	123	—
			79	549	52	—
			80	755	65	—
			81	813	312	—
			TOTAL	**2891**	**552**	—
		23	82	882	36	—
			83	760	—	—
			84	664	—	—
			TOTAL	**2306**	**36**	—
		24	85	582	—	—
			86	746	—	—
			87	355	—	—
			TOTAL	**1683**	—	—
		25	88	540	—	—
			89	608	14	—
			90	425	7	—
			TOTAL	**1573**	**21**	—
		26	91	630	—	—
			92	840	—	—
			TOTAL	**1470**	—	—

APPENDIX - I
URBAN PRIMARY CENSUS ABSTRACT
Total, Scheduled Caste and Scheduled Tribe Population
Urban Block-wise

L.C. No.	Name of Town/Ward/Urban/Block			Total Population	Scheduled Castes	Scheduled Tribes
(1)	(2)			(3)	(4)	(5)
1030	**Pudukkottai (M) (Contd.)**	Ward	E.B.No.			
		27	93	832	2	—
			94	594	—	—
			95	621	—	—
			TOTAL	**2047**	**2**	—
		28	96	546	—	—
			97	786	6	—
			98	999	155	—
			99	345	24	—
			TOTAL	**2676**	**185**	—
		29	100	920	718	—
			101	946	676	—
			TOTAL	**1866**	**1394**	—
		30	102	861	691	—
			103	921	880	—
			104	822	822	—
			TOTAL	**2604**	**2393**	—
		31	105	599	222	7
			106	792	135	—
			107	699	243	—
			108	470	134	—
			TOTAL	**2560**	**734**	**7**
		32	109	382	—	—
			110	780	177	—
			TOTAL	**1162**	**177**	—
		33	111	1471	107	—
			112	454	34	8
			TOTAL	**1925**	**141**	**8**

APPENDIX - I
URBAN PRIMARY CENSUS ABSTRACT
Total, Scheduled Caste ar d Scheduled Tribe Population
Urban Block-wise

L.C. No.	Name of Town/Ward/Urban/Block			Total Population	Scheduled Castes	Scheduled Tribes
(1)	(2)			(3)	(4)	(5)
1030	**Pudukkottai (M) (Contd.)**	Ward	E.B.No.			
		34	113	607	30	—
			114	546	15	3
			115	586	—	—
			TOTAL	**1739**	**45**	**3**
		35	116	969	116	22
			117	700	3	4
			118	672	34	—
			119	475	54	3
			TOTAL	**2816**	**207**	**29**
		36	120	1223	270	—
			121	890	183	—
			TOTAL	**2113**	**453**	—
		37	122	584	—	—
			123	861	—	—
			124	909	8	—
			125	514	9	—
			TOTAL	**2868**	**17**	—
		38	126	1051	207	—
			127	991	358	—
			128	628	—	—
			129	672	56	4
			130	711	7	18
			131	737	6	—
			132	858	42	—
			133	548	6	6
			134	979	72	10
			TOTAL	**7175**	**754**	**38**
			TOWN TOTAL	**99058**	**9356**	**139**

APPENDIX - I
URBAN PRIMARY CENSUS ABSTRACT
Total, Scheduled Caste and Scheduled Tribe Population
Urban Block-wise

L.C. No.	Name of Town/Ward/Urban/Block			Total Population	Scheduled Castes	Scheduled Tribes
(1)	(2)			(3)	(4)	(5)
1040	**Alangudi (TP)**	Ward	E.B.No.			
		1	328	1285	111	—
			329	654	—	37
			346	585	—	—
			TOTAL	**2524**	**111**	**37**
		2	330	533	11	10
			TOTAL	**533**	**11**	**10**
		3	331	647	5	—
			TOTAL	**647**	**5**	—
		4	332	623	—	—
			TOTAL	**623**	—	—
		5	333	481	3	—
			TOTAL	**481**	**3**	—
		6	334	506	10	—
			TOTAL	**506**	**10**	—
		7	335	582	—	—
			TOTAL	**582**	—	—
		8	336	586	—	—
			TOTAL	**586**	—	—
		9	337	655	655	—
			TOTAL	**655**	**655**	—
		10	338	513	1	—
			339	779	—	—
			340	696	85	—
			TOTAL	**1988**	**86**	—
		11	341	545	12	—
			TOTAL	**545**	**12**	—
		12	342	237	—	—
			TOTAL	**237**	—	—
		13	343	428	—	—
			344	547	16	—
			TOTAL	**975**	**16**	—
			TOWN TOTAL	**10882**	**909**	**47**

APPENDIX - I
URBAN PRIMARY CENSUS ABSTRACT
Total, Scheduled Caste and Scheduled Tribe Population
Urban Block-wise

L.C. No.	Name of Town/Ward/Urban/Block			Total Population	Scheduled Castes	Scheduled Tribes
(1)	(2)			(3)	(4)	(5)
1050	**Ponnamaravati (TP)**	Ward	E.B. No.			
		1	360	517	2	—
			361	892	—	—
			TOTAL	**1409**	**2**	—
		2	362	429	—	—
			363	571	—	—
			TOTAL	**1000**	—	—
		3	364	580	—	—
			TOTAL	**580**	—	—
		4	365	635	6	—
			TOTAL	**635**	**6**	—
		5	366	362	4	—
			TOTAL	**362**	**4**	—
		6	367	697	—	—
			TOTAL	**697**	—	—
		7	368	1027	10	—
			TOTAL	**1027**	**10**	—
		8	369	714	11	—
			370	389	—	—
			TOTAL	**1103**	**11**	—
		9	371	794	170	—
			372	640	—	—
			TOTAL	**1434**	**170**	—
		10	373	723	1	4
			TOTAL	**723**	**1**	**4**
		11	374	543	15	—
			TOTAL	**543**	**15**	—
		12	375	263	—	—
			376	911	—	—
			TOTAL	**1174**	—	—
		13	377	730	183	—
			TOTAL	**730**	**183**	—
			TOWN TOTAL	**11417**	**402**	**4**

APPENDIX - I
URBAN PRIMARY CENSUS ABSTRACT
Total, Scheduled Caste and Scheduled Tribe Population
Urban Block-wise

L.C. No.	Name of Town/Ward/Urban/Block			Total Population	Scheduled Castes	Scheduled Tribes
(1)	(2)			(3)	(4)	(5)
1060	**Kadiapatti (TP)**	Ward	E.B. No.			
		1	378	393	8	—
			TOTAL	**393**	**8**	—
		2	379	196	10	—
			TOTAL	**196**	**10**	—
		3	380	189	4	—
			TOTAL	**189**	**4**	—
		4	381	339	—	—
			TOTAL	**339**	—	—
		5	382	456	128	—
			TOTAL	**456**	**128**	—
		6	383	417	199	—
			TOTAL	**417**	**199**	—
		7	384	566	566	—
			TOTAL	**566**	**566**	-
		8	385	372	7	—
			TOTAL	**372**	**7**	—
		9	386	523	—	—
			TOTAL	**523**	—	—
		10	387	333	8	—
			TOTAL	**333**	**8**	—
		11	388	311	—	—
			TOTAL	**311**	—	—
		12	389	399	—	—
			TOTAL	**399**	—	—
			TOWN TOTAL	**4494**	**930**	—

APPENDIX - I
URBAN PRIMARY CENSUS ABSTRACT
Total, Scheduled Caste and Scheduled Tribe Population
Urban Block-wise

L.C. No.	Name of Town/Ward/Urban/Block			Total Population	Scheduled Castes	Scheduled Tribes
(1)	(2)			(3)	(4)	(5)
1070	**P. Alagapuri (VP)**	Ward	E.B. No.			
		1	390	634	6	—
			TOTAL	**634**	**6**	—
		2	391	650	—	—
			TOTAL	**650**	—	—
		3	392	739	28	—
			TOTAL	**739**	**28**	—
		4	393	692	158	—
			TOTAL	**692**	**158**	—
		5	394	801	—	—
			TOTAL	**801**	—	—
		6	397	510	—	—
			TOTAL	**510**	—	—
			TOWN TOTAL	**4026**	**192**	—

APPENDIX - I
URBAN PRIMARY CENSUS ABSTRACT
Total, Scheduled Caste and Scheduled Tribe Population
Urban Block-wise

L.C. No.	Name of Town/Ward/Urban/Block			Total Population	Scheduled Castes	Scheduled Tribes
(1)	(2)			(3)	(4)	(5)
1080	**Arantangi (M)**	Ward	E.B. No.			
		1	1	684	90	3
			2	522	151	—
			TOTAL	**1206**	**241**	**3**
		2	3	478	3	—
			4	747	23	—
			5	464	87	—
			TOTAL	**1689**	**113**	—
		3	6	496	16	—
			7	520	4	—
			TOTAL	**1016**	**20**	—
		4	8	836	88	—
			9	619	—	—
			TOTAL	**1455**	**88**	—
		5	10	579	—	—
			11	715	37	—
			TOTAL	**1294**	**37**	—
		6	12	1031	54	—
			TOTAL	**1031**	**54**	—
		7	13	911	73	112
			14	392	—	—
			TOTAL	**1303**	**73**	**112**
		8	15	1352	160	21
			TOTAL	**1352**	**160**	**21**
		9	16	1135	12	—
			17	612	37	—
			TOTAL	**1747**	**49**	—
		10	18	679	34	—
			19	677	11	—
			TOTAL	**1356**	**45**	—
		11	20	931	26	—
			21	519	4	—
			TOTAL	**1450**	**30**	—
		12	22	657	—	—
			TOTAL	**657**	—	—

APPENDIX - I
URBAN PRIMARY CENSUS ABSTRACT
Total, Scheduled Caste and Scheduled Tribe Population
Urban Block-wise

L.C. No.	Name of Town/Ward/Urban/Block			Total Population	Scheduled Castes	Scheduled Tribes
(1)	(2)			(3)	(4)	(5)
1080	**Arantangi (M) (Contd.)**	Ward	E.B. No.			
		13	23	813	—	—
			24	411	—	—
			TOTAL	**1224**	**—**	**—**
		14	25	779	47	—
			26	575	29	—
			TOTAL	**1354**	**76**	**—**
		15	27	517	—	—
			28	479	46	—
			29	572	—	—
			TOTAL	**1568**	**46**	**—**
		16	30	789	24	—
			31	339	—	—
			TOTAL	**1128**	**24**	**—**
		17	32	508	20	—
			33	537	5	—
			TOTAL	**1045**	**25**	**—**
		18	34	447	4	—
			35	403	—	20
			TOTAL	**850**	**4**	**20**
		19	36	946	69	—
			TOTAL	**946**	**69**	**—**
		20	37	623	—	—
			TOTAL	**623**	**—**	**—**
		21	38	856	5	—
			TOTAL	**856**	**5**	**—**
		22	39	1245	—	—
			TOTAL	**1245**	**—**	**—**
		23	40	703	385	—
			41	652	33	—
			TOTAL	**1355**	**418**	**—**
		24	42	938	5	—
			43	686	—	—
			TOTAL	**1624**	**5**	**—**
		25	44	444	—	—
			45	509	7	—
			TOTAL	**953**	**7**	**—**
			TOWN TOTAL	**30327**	**1589**	**156**

APPENDIX - II
Details of C.D. Blocks included under various Taluks

Sl.No	Name of Taluk	Name of C.D. Block	Code No. of C.D. Block
1.	Kulattur	Kunnandarkoil	0010
		Annavasal	0020
		Viralimalai	0030
2.	Gandarvakottai	Gandarvakottai	0040
		Pudukkottai (Part)	0050
3.	Pudukkottai	Pudukkottai (Part)	0050
		Thiruvarangulam	0060
4.	Alangudi	Karambakudi	0070
		Tirumayam	0080
5.	Tirumayam	Ponnamaravati	0090
		Arimalam (Part)	0100
6.	Arantangi	Arantangi (Part)	0110
		Manalmelkudi (Part)	0120
		Avadaiyarkovil (Part)	0130
7.	Avadaiyarkovil	Arimalam (Part)	0100
		Arantangi (Part)	0110
		Manalmelkudi (Part)	0120
		Avadaiyar Kovil (Part)	0130

APPENDIX - III
List of villages included in each Town

L.C. Number	Name of Town	Name of village included in the town		
		L.C.No	Village	Name of village
1	2	3	4	5
I	Kiranur (TP)	61 b/b		Keeranur
II	Iluppur (TP)		62	Iluppur
III	Pudukkottai (VP)		47 (Part)	Pudukkottai
IV	Pudukkottai (M)	36 b/b		Nathampannai
		39 b/b		Kavinad West
			47 (Part)	Pudukkottai
			92	Alangudi
V	Alangudi (TP)	72 a/d		Ponnamaravati (East)
VI	Ponnamaravati (TP)	73 a/d		Ponnamaravati (West)
		95 b/b		Panangudi
VII	Kadlapatti (VP)		84	Pillamangalam
VIII	Alagapuri (VP)	33 b/b		Ratnakottai
IX	Arantangi (M)	53 b/b		Pallattivayal
		55 b/b		Alangudi
			35	Arantangi

APPENDIX - IV
TALUK PRIMARY CENSUS ABSTRACT

L.C. No.	Name of District/ Taluk	Total/ Rural/ Urban	Area in Hec-tares	No. of occupied residential houses	No. of house-holds	Total Population (including Institutional & Houseless Population)			Total Population in the age-group (0–6)			Scheduled Castes		Scheduled Tribes		Literates		Industrial Total Main Workers (I-IX)		Industrial Cultivators (I)		Industrial Agricultural Labourers (II)	
						(P)	(M)	(F)	(P)	(M)	(F)	(M)	(F)	(M)	(F)	(M)	(F)	(M)	(F)	(M)	(F)	(M)	(F)
1	2	3	4	5	6	7	8	9	10	11	12	13	14	15	16	17	18	19	20	21	22	23	24
0014	**Pudukkottai District**	**T**	**4651.00**	**271825**	**274489**	**1327148**	**661782**	**665366**	**182596**	**92393**	**90203**	**111826**	**111402**	**399**	**370**	**408700**	**250897**	**363037**	**153798**	**186962**	**64219**	**64225**	**69363**
		R	**4580.05**	**232627**	**234804**	**1136645**	**566086**	**570559**	**158655**	**80287**	**78368**	**103343**	**103068**	**216**	**200**	**334458**	**191652**	**316138**	**146111**	**183749**	**63877**	**62484**	**68086**
		U	**70.95**	**39198**	**39685**	**190503**	**95696**	**94807**	**23941**	**12106**	**11835**	**8483**	**8334**	**183**	**170**	**74242**	**59245**	**46899**	**7687**	**3213**	**342**	**1741**	**1277**
0010	Kulattur Taluk	T	1333.97	60057	60378	299480	150437	149043	45280	22922	22358	27436	27092	58	54	80199	42744	85607	41589	46004	16061	14259	19693
		R	1315.47	56331	56638	280272	140905	139367	42474	21571	20903	26021	25592	54	51	73379	37578	80614	40411	45278	15987	13983	19274
		U	18.50	3726	3740	19208	9532	9676	2806	1351	1455	1415	1500	4	3	6820	5166	4993	1178	726	74	276	419
0020	Gandarvakottai Taluk	T	348.20	14681	14993	71700	35767	35933	10106	5137	4969	9462	9587	22	14	18719	9794	20392	9991	11874	4378	5854	4955
		R	348.20	14681	14993	71700	35767	35933	10106	5137	4969	9462	9587	22	14	18719	9794	20392	9991	11874	4378	5854	4955
		U	—	—	—	—	—	—	—	—	—	—	—	—	—	—	—	—	—	—	—	—	—
0030	Pudukkottai Taluk	T	294.48	35117	35535	176657	89064	87593	22916	11597	11319	12830	12665	84	81	63462	45758	44927	12112	11173	4000	3822	3571
		R	273.80	12749	12854	66508	33262	33246	9656	4806	4850	7779	7836	13	13	19341	10322	18383	8095	10537	3943	3522	3380
		U	20.68	22368	22681	110149	55802	54347	13260	6791	6469	5051	4829	71	68	44121	35436	26544	4017	636	57	300	191
0040	Alangudi Taluk	T	652.65	46385	46698	235708	118079	117629	31085	15597	15488	22384	22097	44	29	75842	45615	64766	27894	37207	11725	14329	13651
		R	650.10	44189	44495	224826	112632	112194	29612	14873	14739	21935	21637	17	9	71750	42321	62032	27350	36964	11696	13976	13426
		U	2.55	2196	2203	10882	5447	5435	1473	724	749	449	460	27	20	4092	3294	2734	544	243	29	353	225
0050	Tirumayam Taluk	T	873.76	50225	50946	229108	111825	117283	30423	15465	14958	19008	19348	11	10	69255	41629	59858	28361	32106	13265	11262	11696
		R	851.84	45471	46115	209171	102105	107066	28097	14284	13813	18247	18585	9	8	61925	35496	54753	27490	31008	13121	10751	11435
		U	21.92	4754	4831	19937	9720	10217	2326	1181	1145	761	763	2	2	7330	6133	5105	871	1098	144	511	261
0060	Arantangi Taluk	T	497.72	36095	36366	173878	86614	87264	22400	11351	11049	9334	9360	91	84	57600	37150	48830	20091	26013	7767	10079	10324
		R	490.42	29941	30136	143551	71419	72132	18324	9292	9032	8527	8578	12	7	45721	27934	41307	19014	25503	7729	9778	10143
		U	7.30	6154	6230	30327	15195	15132	4076	2059	2017	807	782	79	77	11879	9216	7523	1077	510	38	301	181
0070	Avadaiyarkovil Taluk	T	625.25	29265	29573	140617	69996	70621	20386	10324	10062	11372	11253	89	98	43623	28207	38657	13760	22585	7023	4620	5473
		R	625.25	29265	29573	140617	69996	70621	20386	10324	10062	11372	11253	89	98	43623	28207	38657	13760	22585	7023	4620	5473
		U	—	—	—	—	—	—	—	—	—	—	—	—	—	—	—	—	—	—	—	—	—

TALUK PRIMARY CENSUS ABSTRACT (Contd.)

L.C. No.	Name of District / Taluk	Total/ Rural/ Urban	Category of Live-stock, Forestry, Fishing, Hunting and Plantations, Orchards & allied activities (III)		Mining and Quarrying (IV)		Manufacturing, Processing, Servicing and Repairs in Household Industry (V (a))		Other than Household Industry (V (b))		Cons	Main Workers truc-tions (VI)	Trade and Commerce (VII)		Transport, Storage & Communications (VIII)		Other Services (IX)		Marginal Workers		Non-workers	
			(M)	(F)	(M)	(F)	(M)	(F)	(M)	(F)	(M)	(F)	(M)	(F)	(M)	(F)	(M)	(F)	(M)	(F)	(M)	(F)
1	2	3	25	26	27	28	29	30	31	32	33	34	35	36	37	38	39	40	41	42	43	44
0014	**Pudukkottai District**	**T**	**4338**	**437**	**1563**	**568**	**5202**	**2144**	**26143**	**3613**	**5498**	**534**	**33191**	**1812**	**7043**	**184**	**28872**	**10924**	**4651**	**65768**	**294094**	**445800**
		R	**4034**	**392**	**1486**	**546**	**4377**	**1749**	**16654**	**2636**	**3272**	**244**	**19547**	**1256**	**3102**	**66**	**17433**	**7259**	**4507**	**64981**	**245441**	**359467**
		U	**304**	**45**	**77**	**22**	**825**	**395**	**9489**	**977**	**2226**	**290**	**13644**	**556**	**3941**	**118**	**11439**	**3665**	**144**	**787**	**48653**	**86333**
0010	Kulattur Taluk	T	262	63	977	249	2658	1038	10088	1966	963	109	5164	306	920	25	4312	2079	1110	14031	63720	93423
		R	254	62	977	249	2426	965	8746	1722	897	104	3753	259	788	21	3512	1768	1094	13720	59197	85236
		U	8	1	—	—	232	73	1342	244	66	5	1411	47	132	4	800	311	16	311	4523	8187
0020	Gandarvakottai Taluk	T	39	13	3	—	107	22	430	139	77	2	879	67	104	3	1025	412	356	4382	15019	21560
		R	39	13	3	—	107	22	430	139	77	2	879	67	104	3	1025	412	356	4382	15019	21560
		U	—	—	—	—	—	—	—	—	—	—	—	—	—	—	—	—	—	—	—	—
0030	Pudukkottai Taluk	T	420	83	65	7	552	218	6716	783	1816	225	8766	425	3226	84	8371	2716	338	4198	43799	71283
		R	191	54	5	—	198	31	1253	178	342	42	1024	68	285	1	1026	398	284	3904	14595	21247
		U	229	29	60	7	354	187	5463	605	1474	183	7742	357	2941	83	7345	2318	54	294	29204	50036
0040	Alangudi Taluk	T	176	32	29	15	525	175	2076	185	678	49	4744	316	711	22	4291	1724	773	12219	52540	77516
		R	153	27	12	—	519	172	1660	162	560	32	3846	276	585	17	3757	1542	734	12189	49866	72655
		U	23	5	17	15	6	3	416	23	118	17	898	40	126	5	534	182	39	30	2674	4861
0050	Tirumayam Taluk	T	309	140	483	296	758	356	3306	305	964	50	4691	302	1005	19	4974	1932	1484	12606	50483	76316
		R	286	138	483	296	657	299	2419	257	801	45	3479	259	814	16	4055	1624	1473	12540	45879	67036
		U	23	2	—	—	101	57	887	48	163	5	1212	43	191	3	919	308	11	66	4604	9280
0060	Arantangi Taluk	T	148	43	3	1	418	203	2551	156	628	87	4227	197	850	29	3913	1284	307	10694	37477	56479
		R	127	35	3	1	286	128	1170	99	223	7	1846	128	299	6	2072	738	283	10608	29829	42510
		U	21	8	—	—	132	75	1381	57	405	80	2381	69	551	23	1841	546	24	86	7648	13969
0070	Avadaiyarkovil Taluk	T	2984	63	3	—	184	132	976	79	372	12	4720	199	227	2	1986	777	283	7638	31056	49223
		R	2984	63	3	—	184	132	976	79	372	12	4720	199	227	2	1986	777	283	7638	31056	49223
		U	—	—	—	—	—	—	—	—	—	—	—	—	—	—	—	—	—	—	—	—

DISTRICT PRIMARY CENSUS

ABSTRACT FOR SCHEDULED CASTES

Location Code Number	Name of District/C.D. Block/ UA/City/Town	Total/ Rural / Urban	No. of house-holds with S.C. members	Total Scheduled Caste Population			Total Scheduled Caste Population in the age group (0 - 6)			Literates			Total Main Workers (I-IX)		
				P	M	F	P	M	F	P	M	F	P	M	F
1	2	3	4	5	6	7	8	9	10	11	12	13	14	15	16
0014	**Pudukkottai District**	**T**	**47953**	**223228**	**111826**	**111402**	**33370**	**16948**	**16422**	**92120**	**60119**	**32001**	**92297**	**60237**	**32060**
		R	**44535**	**206411**	**103343**	**103068**	**30848**	**15682**	**15166**	**83059**	**54572**	**28487**	**87110**	**56260**	**30850**
		U	**3418**	**16817**	**8483**	**8334**	**2522**	**1266**	**1256**	**9061**	**5547**	**3514**	**5187**	**3977**	**1210**
0010	Kunnandarkoil Dev. Block	T	2190	10434	5300	5134	1529	798	731	4180	2813	1367	3940	2814	1126
		R	2042	9579	4877	4702	1377	714	663	3718	2541	1177	3687	2627	1060
		U	148	855	423	432	152	84	68	462	272	190	253	187	66
	Kiranur (TP)		148	855	423	432	152	84	68	462	272	190	253	187	66
0020	Annavasal Dev. Block	T	5642	26085	13013	13072	4503	2332	2171	8062	5539	2523	11174	7204	3970
		R	5198	24025	12021	12004	4167	2161	2006	7348	5065	2283	10206	6639	3567
		U	444	2060	992	1068	336	171	165	714	474	240	968	565	403
	Illuppur (TP)		444	2060	992	1068	336	171	165	714	474	240	968	565	403
0030	Viralimalai Dev. Block	T	3857	18009	9123	8886	2890	1447	1443	5803	4034	1769	8645	5201	3444
		R	3857	18009	9123	8886	2890	1447	1443	5803	4034	1769	8645	5201	3444
		U	—	—	—	—	—	—	—	—	—	—	—	—	—
0040	Gandarvakottai Dev. Block	T	3971	18358	9120	9238	2822	1404	1418	6425	4306	2119	8535	5219	3316
		R	3971	18358	9120	9238	2822	1404	1418	6425	4306	2119	8535	5219	3316
		U	—	—	—	—	—	—	—	—	—	—	—	—	—
0050	Pudukkottai Dev. Block	T	3276	16830	8372	8458	2579	1270	1309	7269	4778	2491	6561	4412	2149
		R	3166	16306	8121	8185	2495	1227	1268	6959	4604	2355	6403	4293	2110
		U	110	524	251	273	84	43	41	310	174	136	158	119	39
	Pudukkottai (VP)		110	524	251	273	84	43	41	310	174	136	158	119	39
0060	Thiruvarankulam Dev. Block	T	4172	20513	10349	10164	2772	1396	1376	10222	6411	3811	8436	5448	2988
		R	3972	19604	9900	9704	2610	1324	1286	9854	6178	3676	8043	5206	2837
		U	200	909	449	460	162	72	90	368	233	135	393	242	151
	Alangudi (TP)		200	909	449	460	162	72	90	368	233	135	393	242	151
0070	Karambakudi Dev. Block	T	4627	23968	12035	11933	3960	2090	1870	10725	6966	3759	9666	6310	3356
		R	4627	23968	12035	11933	3960	2090	1870	10725	6966	3759	9666	6310	3356
		U	—	—	—	—	—	—	—	—	—	—	—	—	—
0080	Tirumayam Dev. Block	T	3350	15732	7828	7904	2139	1050	1089	6914	4444	2470	5800	3829	1971
		R	3303	15540	7730	7810	2116	1043	1073	6832	4389	2443	5724	3775	1949
		U	47	192	98	94	23	7	16	82	55	27	76	54	22
	Alagapuri (VP)		47	192	98	94	23	7	16	82	55	27	76	54	22
0090	Ponnamaravati Dev. Block	T	3294	13540	6702	6838	1928	993	935	5518	3734	1784	5669	3529	2170
		R	3206	13138	6507	6631	1871	960	911	5342	3623	1719	5563	3429	2134
		U	88	402	195	207	57	33	24	176	111	65	136	100	36
	Ponnamaravati (TP)		88	402	195	207	57	33	24	176	111	65	136	100	36
0100	Arimalam Dev. Block	T	2689	11818	5837	5981	1465	741	724	4951	3237	1714	5226	3258	1968
		R	2501	10888	5369	5519	1356	692	664	4550	2983	1567	4906	2998	1908
		U	188	930	468	462	109	49	60	401	254	147	320	260	60
	Kadiapatti (VP)		188	930	468	462	109	49	60	401	254	147	320	260	60

DISTRICT PRIMARY CENSUS

ABSTRACT FOR SCHEDULED CASTES (Contd.)

Location Code Number	Name of District/ C.D. Block/ UA/City/Town	Industrial Category of Main workers: Cultivators (I)			Agricultural Labourers (II)			Livestock, Forestry, Hunting and Plan Orchards & Allied (III)		Fishing, tation activities	Mining and Quarrying (IV)			Manufacturing, Processing, Servicing and Repairs in Household Industry (Va)			Manufacturing, Processing, Servicing and Repairs in other than Household Industry (Vb)			Location Code Number
		P	M	F	P	M	F	P	M	F	P	M	F	P	M	F	P	M	F	
1	2	17	18	19	20	21	22	23	24	25	26	27	28	29	30	31	32	33	34	1
0014	**Pudukkottai District**	**37624**	**28051**	**9573**	**39552**	**19646**	**19906**	**579**	**502**	**77**	**313**	**246**	**67**	**1292**	**851**	**441**	**4556**	**3882**	**674**	**0014**
		37159	**27652**	**9507**	**38407**	**19094**	**19313**	**523**	**453**	**70**	**311**	**244**	**67**	**1208**	**793**	**415**	**3409**	**2856**	**553**	
		465	**399**	**66**	**1145**	**552**	**593**	**56**	**49**	**7**	**2**	**2**	**—**	**84**	**58**	**26**	**1147**	**1026**	**121**	
0010	Kunnandarkoil Dev. Block	1902	1575	327	1522	800	722	7	7	—	2	2	—	23	11	12	84	77	7	0010
		1874	1550	324	1441	752	689	7	7	—	2	2	—	10	6	4	80	73	7	
		28	25	3	81	48	33	—	—	—	—	—	—	13	5	8	4	4	—	
	Kiranur (TP)	28	25	3	81	48	33	—	—	—	—	—	—	13	5	8	4	4	—	
0020	Annavasal Dev. Block	4229	3168	1061	4218	1884	2334	56	43	13	171	154	17	587	376	211	1298	1082	216	0020
		4059	3033	1026	3835	1764	2071	54	41	13	171	154	17	534	335	199	1028	871	157	
		170	135	35	383	120	263	2	2	—	—	—	—	53	41	12	270	211	59	
	Illuppur (TP)	170	135	35	383	120	263	2	2	—	—	—	—	53	41	12	270	211	59	
0030	Viralimalai Dev. Block	2752	2017	735	4182	1788	2394	17	13	4	7	5	2	280	223	57	979	798	181	0030
		2752	2017	735	4182	1788	2394	17	13	4	7	5	2	280	223	57	979	798	181	
		—	—	—	—	—	—	—	—	—	—	—	—	—	—	—	—	—	—	
0040	Gandarvakottai Dev. Block	3295	2299	996	4748	2536	2212	6	6	—	—	—	—	12	11	1	81	45	36	0040
		3295	2299	996	4748	2536	2212	6	6	—	—	—	—	12	11	1	81	45	36	
		—	—	—	—	—	—	—	—	—	—	—	—	—	—	—	—	—	—	
0050	Pudukkottai Dev. Block	2915	2131	784	2430	1236	1194	59	50	9	3	3	—	29	26	3	409	346	63	0050
		2911	2127	784	2382	1211	1171	57	48	9	3	3	—	29	26	3	387	327	60	
		4	4	—	48	25	23	2	2	—	—	—	—	—	—	—	22	19	3	
	Pudukkottai (VP)	4	4	—	48	25	23	2	2	—	—	—	—	—	—	—	22	19	3	
0060	Thiruvarankulam Dev.Block	2694	2015	679	4502	2396	2106	39	33	6	1	1	—	29	19	10	183	168	15	0060
		2691	2012	679	4202	2222	1980	24	23	1	1	1	—	28	18	10	157	148	9	
		3	3	—	300	174	126	15	10	5	—	—	—	1	1	—	26	20	6	
	Alangudi (TP)	3	3	—	300	174	126	15	10	5	—	—	—	1	1	—	26	20	6	
0070	Karambakudi Dev. Block	4618	3521	1097	4438	2297	2141	3	3	—	—	—	—	51	42	9	53	45	8	0070
		4618	3521	1097	4438	2297	2141	3	3	—	—	—	—	51	42	9	53	45	8	
		—	—	—	—	—	—	—	—	—	—	—	—	—	—	—	—	—	—	
0080	Tirumayam Dev. Block	5441	1749	692	2234	1140	1094	69	53	16	122	78	44	46	25	21	117	109	8	0080
		2425	1734	691	2199	1123	1076	69	53	16	122	78	44	46	25	21	116	108	8	
		16	15	1	35	17	18	—	—	—	—	—	—	—	—	—	1	1	—	
	Alagapuri (VP)	16	15	1	35	17	18	—	—	—	—	—	—	—	—	—	1	1	—	
0090	Ponnamaravati Dev. Block	2052	1499	553	2905	1420	1485	34	21	13	1	—	1	64	26	38	130	99	31	0090
		2026	1484	542	2823	1362	1461	34	21	13	1	—	1	64	26	38	127	96	31	
		26	15	11	82	58	24	—	—	—	—	—	—	—	—	—	3	3	—	
	Ponnamaravati (TP)	26	15	11	82	58	24	—	—	—	—	—	—	—	—	—	3	3	—	
0100	Arimalam Dev. Block	2878	1938	940	1781	829	952	15	14	1	2	1	1	70	44	26	156	152	4	0100
		2744	1807	937	1723	815	908	12	11	1	2	1	1	68	42	26	80	78	2	
		134	131	3	58	14	44	3	3	—	—	—	—	2	2	—	76	74	2	
	Kadiapatti (VP)	134	131	3	58	14	44	3	3	—	—	—	—	2	2	—	76	74	2	

DISTRICT PRIMARY CENSUS ABSTRACT FOR SCHEDULED CASTES (Contd.)

Location Code Number	Name of District/C.D. Block/UA/City/Town	Industrial Category: Constructions (VI)			Trade and Commerce (VII)			Transport, Communications (VIII)			Storage & Other Services (IX)			Marginal Workers			Non-workers		
		P	M	F	P	M	F	P	M	F	P	M	F	P	M	F	P	M	F
1	2	35	36	37	38	39	40	41	42	43	44	45	46	47	48	49	50	51	52
0014	Pudukkottai District	**1230**	**1088**	**142**	**1432**	**1299**	**133**	**877**	**863**	**14**	**4842**	**3809**	**1033**	**12305**	**888**	**11417**	**118626**	**50701**	**67925**
		898	**835**	**63**	**1093**	**993**	**100**	**561**	**553**	**8**	**3541**	**2787**	**754**	**12142**	**871**	**11271**	**107159**	**46212**	**60947**
		332	**253**	**79**	**339**	**306**	**33**	**316**	**310**	**69**	**1301**	**1022**	**279**	**163**	**17**	**146**	**11467**	**4489**	**6978**
0010	Kunnandarkoil Dev. Block	41	41	—	69	64	5	33	32	1	257	205	52	1179	59	1120	5315	2427	2888
		28	28	—	51	47	4	23	22	1	171	140	31	1152	59	1093	4740	2191	2549
		13	13	—	18	17	1	10	10	—	86	65	21	27	—	27	575	236	339
	Kiranur (TP)	13	13	—	18	17	1	10	10	—	86	65	21	27	—	27	575	236	339
0020	Annavasal Dev. Block	73	66	7	113	99	14	83	77	6	346	255	91	946	80	866	13965	5729	8236
		69	64	5	100	90	10	74	71	3	282	216	66	886	78	808	12933	5304	7629
		4	2	2	13	9	4	9	6	3	64	39	25	60	2	58	1032	425	607
	Iluppur (TP)	4	2	2	13	9	4	9	6	3	64	39	25	60	2	58	1032	425	607
0030	Viralimalai Dev. Block	57	50	7	105	92	13	53	52	1	213	163	50	858	70	788	8506	3852	4654
		57	50	7	105	92	13	53	52	1	213	163	50	858	70	788	8506	3852	4654
		—	—	—	—	—	—	—	—	—	—	—	—	—	—	—	—	—	—
0040	Gandarvakottai Dev. Block	21	21	—	76	72	4	23	23	—	273	206	67	1085	64	1021	8738	3837	4901
		21	21	—	76	72	4	23	23	—	273	206	67	1085	64	1021	8738	3837	4901
		—	—	—	—	—	—	—	—	—	—	—	—	—	—	—	—	—	—
0050	Pudukkottai Dev. Block	148	127	21	147	136	11	89	88	1	332	269	63	1021	118	903	9248	3842	5406
		139	121	18	134	123	11	70	70	—	291	237	54	1021	118	903	8882	3710	5172
		9	6	3	13	13	—	19	18	1	41	32	9	—	—	—	366	132	234
	Pudukkottai (VP)	9	6	3	13	13	—	19	18	1	41	32	9	—	—	—	366	132	234
0060	Thiruvarankulam Dev. Block	160	152	8	130	124	6	85	85	—	613	455	158	549	42	507	11528	4859	6669
		155	147	8	119	114	5	80	80	—	586	441	145	543	42	501	11018	4652	6366
		5	5	—	11	10	1	5	5	—	27	14	13	6	—	6	510	207	303
	Alangudi (TP)	5	5	—	11	10	1	5	5	—	27	14	13	6	—	6	510	207	303
0070	Karambakudi Dev. Block	23	23	—	52	50	2	41	41	—	387	288	99	1451	100	1351	12851	5625	7226
		23	23	—	52	50	2	41	41	—	387	288	99	1451	100	1351	12851	5625	7226
		—	—	—	—	—	—	—	—	—	—	—	—	—	—	—	—	—	—
0080	Tirumayam Dev. Block	143	135	8	180	160	20	59	59	—	389	321	68	941	177	764	8991	3822	5169
		140	132	8	171	151	20	59	59	—	377	312	65	937	177	760	8879	3778	5101
		3	3	—	9	9	—	—	—	—	12	9	3	4	—	4	112	44	68
	Alagapuri (VP)	3	3	—	9	9	—	—	—	—	12	9	3	4	—	4	112	44	68
0090	Ponnamaravati Dev. Block	159	156	3	69	67	2	58	58	—	227	183	44	936	44	892	6905	3129	3776
		158	155	3	60	58	2	53	53	—	217	174	43	936	44	892	6639	3034	3605
		1	1	—	9	9	—	5	5	—	10	9	1	—	—	—	266	95	171
	Ponnamaravati (TP)	1	1	—	9	9	—	5	5	—	10	9	1	—	—	—	266	95	171
0100	Arimalam Dev. Block	54	41	13	54	50	4	41	41	—	175	148	27	565	53	512	6027	2526	3501
		44	36	8	51	47	4	40	40	—	142	121	21	556	53	503	5426	2318	3108
		10	5	5	3	3	—	1	1	—	33	27	6	9	—	9	601	208	393
	Kadiapatti (VP)	10	5	5	3	3	—	1	1	—	33	27	6	9	—	9	601	208	393

DISTRICT PRIMARY CENSUS

ABSTRACT FOR SCHEDULED CASTES (Contd.)

Location Code Number	Name of District/C.D. Block/ UA/City/Town	Total/ Rural/ Urban	No. of house-holds with S.C. members	Total Scheduled Caste Population			Total Scheduled Caste Population in the age group (0 - 6)			Literates			Total Main Workers (I-IX)		
				P	M	F	P	M	F	P	M	F	P	M	F
1	2	3	4	5	6	7	8	9	10	11	12	13	14	15	16
0110	Arantangi Dev. Block	T	3123	13854	6941	6913	1813	939	874	6339	3949	2360	5893	3870	2023
		R	3123	13854	6941	6913	1813	939	874	6339	3949	2360	5893	3870	2023
		U	—	—	—	—	—	—	—	—	—	—	—	—	—
0120	Manalmelkudi Dev. Block	T	2410	9644	4814	4830	1306	642	664	4204	2653	1551	4108	2776	1332
		R	2410	9644	4814	4830	1306	642	664	4204	2653	1551	4108	2776	1332
		U	—	—	—	—	—	—	—	—	—	—	—	—	—
0130	Avadaiyarkovil Dev. Block	T	3159	13498	6785	6713	2065	1039	1026	4960	3251	1709	5731	3917	1814
		R	3159	13498	6785	6713	2065	1039	1026	4960	3251	1709	5731	3917	1814
		U	—	—	—	—	—	—	—	—	—	—	—	—	—
	TOTAL URBAN:		**3418**	**16817**	**8483**	**8334**	**2522**	**1266**	**1256**	**9061**	**5547**	**3514**	**5187**	**3977**	**1210**
	Kiranur (TP)**		148	855	423	432	152	84	68	462	272	190	253	187	66
	Iluppur (TP)		444	2060	992	1068	336	171	165	714	474	240	968	565	403
	Pudukkottai (VP)*		110	524	251	273	84	43	41	310	174	136	158	119	39
	Pudukkottai (M)		1866	9356	4800	4556	1369	690	679	5615	3403	2212	2385	2091	294
	Alangudi (TP)		200	909	449	460	162	72	90	368	233	135	393	242	151
	Ponnamaravati (TP)		88	402	195	207	57	33	24	176	111	65	136	100	36
	Kadlapatti (VP)		188	930	468	462	109	49	60	401	254	147	320	260	60
	Alagapuri (VP)		47	192	98	94	23	7	16	82	55	27	76	54	22
	Arantangi (M)		327	1589	807	782	230	117	113	933	571	362	498	359	139

* Towns classified as Urban for the first time in 1991 are marked with one asterisk

** Towns classified as urban in 1981 and continued as such in 1991 also are marked with two asterisks.

DISTRICT PRIMARY CENSUS ABSTRACT FOR SCHEDULED CASTES (Contd.)

Location Code Number	Name of District/ C.D. Block/ UA/City/Town	Industrial Category of Main workers: Cultivators (I)			Agricultural Labourers (II)			Livestock, Forestry, Hunting and Plantation Orchards & Allied Activities (III)		Fishing,	Mining and Quarrying (IV)			Manufacturing, Processing, Servicing and Repairs in Household Industry (Va)			Manufacturing, Processing, Servicing and Repairs in other than Household Industry (Vb)			Location Code Number
		P	M	F	P	M	F	P	M	F	P	M	F	P	M	F	P	M	F	
1	2	17	18	19	20	21	22	23	24	25	26	27	28	29	30	31	32	33	34	1
0110	Arantangi Dev. Block	2155	1754	401	3032	1536	1496	8	3	5	—	—	—	48	18	30	181	158	23	0110
		2155	1754	401	3032	1536	1496	8	3	5	—	—	—	48	18	30	181	158	23	
		—	—	—	—	—	—	—	—	—	—	—	—	—	—	—	—	—	—	
0120	Manalmelkudi Dev. Block	2092	1618	474	1660	868	792	74	69	5	—	—	—	13	9	4	69	49	20	0120
		2092	1618	474	1660	868	792	74	69	5	—	—	—	13	9	4	69	49	20	
		—	—	—	—	—	—	—	—	—	—	—	—	—	—	—	—	—	—	
0130	Avadaiyarkovil Dev. Block	3517	2696	821	1742	820	922	158	155	3	2	—	2	25	12	13	71	60	11	0130
		3517	2696	821	1742	820	922	158	155	3	2	—	2	25	12	13	71	60	11	
		—	—	—	—	—	—	—	—	—	—	—	—	—	—	—	—	—	—	
	TOTAL URBAN	**465**	**399**	**66**	**1145**	**552**	**593**	**56**	**49**	**7**	**2**	**2**	**—**	**84**	**58**	**26**	**1147**	**1026**	**121**	
	Kiranur (TP)**	28	25	3	81	48	33	—	—	—	—	—	—	13	5	8	4	4	—	
	Iluppur (TP)	170	135	35	383	120	263	2	2	—	—	—	—	53	41	12	270	211	59	
	Pudukkottai (VP)*	4	4	—	48	25	23	2	2	—	—	—	—	—	—	—	22	19	3	
	Pudukkottai (M)	75	64	11	42	35	7	34	32	2	2	2	—	10	6	4	680	636	44	
	Alangudi (TP)	3	3	—	300	174	126	15	10	5	—	—	—	1	1	—	26	20	6	
	Ponnamaravati (TP)	26	15	11	82	58	24	—	—	—	—	—	—	—	—	—	3	3	—	
	Kadiapatti (VP)	134	131	3	58	14	44	3	3	—	—	—	—	2	2	—	76	74	2	
	Alagapuri (VP)	16	15	1	35	17	18	—	—	—	—	—	—	—	—	—	1	1	—	
	Arantangi (M)	9	7	2	116	61	55	—	—	—	—	—	—	5	3	2	65	58	7	

DISTRICT PRIMARY CENSUS ABSTRACT FOR SCHEDULED CASTES (Contd.)

Location Code Number	Name of District/C.D. Block/UA/City/Town	Industrial Categories: Constructions (VI)			Trade and Commerce (VII)			Transport, Communications, Storage & Other Services (VIII)			Other Services (IX)			Marginal Workers			Non-workers		
		P	M	F	P	M	F	P	M	F	P	M	F	P	M	F	P	M	F
1	2	35	36	37	38	39	40	41	42	43	44	45	46	47	48	49	50	51	52
0110	Arantangi Dev. Block	38	35	3	70	63	7	28	28	—	333	275	58	1060	22	1038	6901	3049	3852
		38	35	3	70	63	7	28	28	—	333	275	58	1060	22	1038	6901	3049	3852
		—	—	—	—	—	—	—	—	—	—	—	—	—	—	—	—	—	—
0120	Manalmelkudi Dev. Block	17	14	3	39	30	9	8	7	1	136	112	24	698	11	687	4838	2027	2811
		17	14	3	39	30	9	8	7	1	136	112	24	698	11	687	4838	2027	2811
		—	—	—	—	—	—	—	—	—	—	—	—	—	—	—	—	—	—
0130	Avadaiyarkovil Dev. Block	9	9	—	65	56	9	9	7	2	133	102	31	959	33	926	6808	2835	3973
		9	9	—	65	56	9	9	7	2	133	102	31	959	33	926	6808	2835	3973
		—	—	—	—	—	—	—	—	—	—	—	—	—	—	—	—	—	—
	TOTAL URBAN	**332**	**253**	**79**	**339**	**306**	**33**	**316**	**310**	**6**	**1301**	**1022**	**279**	**163**	**17**	**146**	**11467**	**4489**	**6978**
	Kiranur (TP)**	13	13	—	18	17	1	10	10	—	86	65	21	27	—	27	575	236	339
	Illuppur (TP)	4	2	2	13	9	4	9	6	3	64	39	25	60	2	58	1032	425	607
	Pudukkottai (VP)*	9	6	3	13	13	—	19	18	1	41	32	9	—	—	—	366	132	234
	Pudukkottai (M)	211	164	47	221	194	27	244	242	2	866	716	150	18	5	13	6953	2704	4249
	Alangudi (TP)	5	5	—	11	10	1	5	5	—	27	14	13	6	—	6	510	207	303
	Ponnamaravati (TP)	1	1	—	9	9	—	5	5	—	10	9	1	—	—	—	266	95	171
	Kadiapatti (VP)	10	5	5	3	3	—	1	1	—	33	27	6	9	—	9	601	208	393
	Alagapuri (M)	3	3	—	9	9	—	—	—	—	12	9	3	4	—	4	112	44	68
	Arantangi (M)	76	54	22	42	42	—	23	23	—	162	111	51	39	10	29	1052	438	614

* Towns classified as Urban for the first time in 1991 are marked with one asterisk

** Towns classified as urban in 1981 and continued as such in 1991 also are marked with two asterisks.

DISTRICT PRIMARY CENSUS ABSTRACT FOR SCHEDULED TRIBES

Location Code Number	Name of District/C.D. Block/ UA/City/Town	Total/ Rural/ Urban	No. of households with S.T. members	Total Scheduled Tribe Population			Total Scheduled Tribe Population in the age group (0 - 6)			Literates			Total Main Workers (I-IX)		
				P	M	F	P	M	F	P	M	F	P	M	F
1	2	3	4	5	6	7	8	9	10	11	12	13	14	15	16
0014	**Pudukkottai District**	**T**	**152**	**769**	**399**	**370**	**115**	**69**	**46**	**342**	**209**	**133**	**240**	**185**	**55**
		R	**89**	**416**	**216**	**200**	**71**	**40**	**31**	**165**	**112**	**53**	143	103	40
		U	**63**	**353**	**183**	**170**	**44**	**29**	**15**	**177**	**97**	**80**	97	82	15
0010	Kunnandarkoil Dev. Block	T	14	70	38	32	10	7	3	21	15	6	31	21	10
		R	13	67	36	31	10	7	3	20	14	6	29	19	10
		U	1	3	2	1	—	—	—	1	1	—	2	2	—
	Kiranur (TP)		1	3	2	1	—	—	—	1	1	—	2	2	—
0020	Annavasal Dev. Block	T	1	4	2	2	—	—	—	4	2	2	3	1	2
		R	—	—	—	—	—	—	—	—	—	—	—	—	—
		U	1	4	2	2	—	—	—	4	2	2	3	1	2
	Iluppur (TP)		1	4	2	2	—	—	—	4	2	2	3	1	2
0030	Viralimalai Dev. Block	T	12	38	18	20	6	3	3	9	4	5	12	8	4
		R	12	38	18	20	6	3	3	9	4	5	12	8	4
		U	—	—	—	—	—	—	—	—	—	—	—	—	—
0040	Gandarvakottai Dev. Block	T	7	36	22	14	3	1	2	20	15	5	11	8	3
		R	7	36	22	14	3	1	2	20	15	5	11	8	3
		U	—	—	—	—	—	—	—	—	—	—	—	—	—
0050	Pudukkottai Dev. Block	T	5	26	13	13	5	2	3	11	6	5	6	6	—
		R	5	26	13	13	5	2	3	11	6	5	6	6	—
		U	—	—	—	—	—	—	—	—	—	—	—	—	—
	Pudukkottai (VP)		—	—	—	—	—	—	—	—	—	—	—	—	—
0060	Thiruvarankulam Dev. Block	T	13	64	37	27	6	4	2	40	29	11	25	20	5
		R	4	17	10	7	2	1	1	11	8	3	6	5	1
		U	9	47	27	20	4	3	1	29	21	8	19	15	4
	Alangudi (TP)		9	47	27	20	4	3	1	29	21	8	19	15	4
0070	Karambakudi Dev. Block	T	2	—	—	2	3	3	—	6	4	2	2	2	—
		R	2	—	—	2	3	3	—	6	4	2	2	2	—
		U	—	—	—	—	—	—	—	—	—	—	—	—	—
0080	Tirumayam Dev. Block	T	—	—	—	—	—	—	—	—	—	—	—	—	—
		R	—	—	—	—	—	—	—	—	—	—	—	—	—
		U	—	—	—	—	—	—	—	—	—	—	—	—	—
	Alagapuri (VP)		—	—	—	—	—	—	—	—	—	—	—	—	—
0090	Ponnamaravati Dev. Block	T	4	13	6	7	4	2	2	6	3	3	5	3	2
		R	3	9	4	5	2	1	1	4	2	2	4	2	2
		U	—	4	2	2	2	1	1	2	1	1	1	1	—
	Ponnamaravati (TP)		1	4	2	2	2	1	1	2	1	1	1	1	—
0100	Arimalam Dev. Block	T	2	8	5	3	3	2	1	4	3	1	2	2	—
		R	2	8	5	3	3	2	1	4	3	1	2	2	—
		U	—	—	—	—	—	—	—	—	—	—	—	—	—
	Kadiapatti (VP)		—	—	—	—	—	—	—	—	—	—	—	—	—

DISTRICT PRIMARY CENSUS ABSTRACT FOR SCHEDULED TRIBES (Contd.)

Location Code Number	Name of District/ C.D. Block/ UA/City/Town	Industrial Category of Main workers: Cultivators (I)			Agricultural Labourers (II)			Livestock, Forestry, Hunting and Plan Orchards & Allied (III)		Fishing, tation activities	Mining and Quarrying (IV)			Manufacturing, Processing, Servicing and Repairs in Household Industry (Va)			Manufacturing, Processing, Servicing and Repairs in other than Household Industry (Vb)			Location Code Number
		P	M	F	P	M	F	P	M	F	P	M	F	P	M	F	P	M	F	
1	2	17	18	19	20	21	22	23	24	25	26	27	28	29	30	31	32	33	34	1
0014	**Pudukkottai District**	**15**	**11**	**4**	**40**	**30**	**10**	**31**	**31**	—	—	—	—	**13**	**8**	**5**	**31**	**24**	**7**	**0014**
		14	**10**	**4**	**23**	**15**	**8**	**30**	**30**	—	—	—	—	**9**	**4**	**5**	**17**	**14**	**3**	
		1	**1**	—	**17**	**15**	**2**	**1**	**1**	—	—	—	—	**4**	**4**	—	**14**	**10**	**4**	
0010	Kunnandarkoil Dev. Block	7	6	1	8	5	3	—	—	—	—	—	—	5	2	3	6	5	1	0010
		7	6	1	8	5	3	—	—	—	—	—	—	5	2	3	6	5	1	
		—	—	—	—	—	—	—	—	—	—	—	—	—	—	—	—	—	—	
	Kiranur (TP)	—	—	—	—	—	—	—	—	—	—	—	—	—	—	—	—	—	—	
0020	Annavasal Dev. Block	—	—	—	—	—	—	—	—	—	—	—	—	—	—	—	—	—	—	0020
		—	—	—	—	—	—	—	—	—	—	—	—	—	—	—	—	—	—	
		—	—	—	—	—	—	—	—	—	—	—	—	—	—	—	—	—	—	
	Illuppur (TP)	—	—	—	—	—	—	—	—	—	—	—	—	—	—	—	—	—	—	
0030	Viralimalai Dev. Block	—	—	—	5	2	3	—	—	—	—	—	—	—	—	—	2	2	—	0030
		—	—	—	5	2	3	—	—	—	—	—	—	—	—	—	2	2	—	
		—	—	—	—	—	—	—	—	—	—	—	—	—	—	—	—	—	—	
0040	Gandarvakottai Dev. Block	5	2	3	3	3	—	—	—	—	—	—	—	—	—	—	—	—	—	0040
		5	2	3	3	3	—	—	—	—	—	—	—	—	—	—	—	—	—	
		—	—	—	—	—	—	—	—	—	—	—	—	—	—	—	—	—	—	
0050	Pudukkottai Dev. Block	—	—	—	1	1	—	1	1	—	—	—	—	—	—	—	3	3	—	0050
		—	—	—	1	1	—	1	1	—	—	—	—	—	—	—	3	3	—	
		—	—	—	—	—	—	—	—	—	—	—	—	—	—	—	—	—	—	
	Pudukkottai (VP)	—	—	—	—	—	—	—	—	—	—	—	—	—	—	—	—	—	—	
0060	Thiruvarankulam Dev.Block	—	—	—	14	11	3	—	—	—	—	—	—	—	—	—	4	2	2	0060
		—	—	—	5	4	1	—	—	—	—	—	—	—	—	—	—	—	—	
		—	—	—	9	7	2	—	—	—	—	—	—	—	—	—	4	2	2	
	Alangudi (TP)	—	—	—	9	7	2	—	—	—	—	—	—	—	—	—	4	2	2	
0070	Karambakudi Dev. Block	—	—	—	—	—	—	—	—	—	—	—	—	—	—	—	—	—	—	0070
		—	—	—	—	—	—	—	—	—	—	—	—	—	—	—	—	—	—	
		—	—	—	—	—	—	—	—	—	—	—	—	—	—	—	—	—	—	
0080	Tirumayam Dev. Block	—	—	—	—	—	—	—	—	—	—	—	—	—	—	—	—	—	—	0080
		—	—	—	—	—	—	—	—	—	—	—	—	—	—	—	—	—	—	
		—	—	—	—	—	—	—	—	—	—	—	—	—	—	—	—	—	—	
	Alagapuri (VP)	—	—	—	—	—	—	—	—	—	—	—	—	—	—	—	—	—	—	
0090	Ponnamaravati Dev. Block	—	—	—	—	—	—	—	—	—	—	—	—	—	—	—	4	2	2	0090
		—	—	—	—	—	—	—	—	—	—	—	—	—	—	—	4	2	2	
		—	—	—	—	—	—	—	—	—	—	—	—	—	—	—	—	—	—	
	Ponnamaravati (TP)	—	—	—	—	—	—	—	—	—	—	—	—	—	—	—	—	—	—	
0100	Arimalam Dev. Block	—	—	—	—	—	—	—	—	—	—	—	—	—	—	—	—	—	—	0100
		—	—	—	—	—	—	—	—	—	—	—	—	—	—	—	—	—	—	
		—	—	—	—	—	—	—	—	—	—	—	—	—	—	—	—	—	—	
	Kadiapatti (VP)	—	—	—	—	—	—	—	—	—	—	—	—	—	—	—	—	—	—	

Location Code Number	Name of District/C.D. Block/UA/City/Town	Industrial Category: Constructions (VI)			Trade and Commerce (VII)			Transport, Communications, Storage & Other Services (VIII)			Other Services (IX)			Marginal Workers			Non-workers		
		P	M	F	P	M	F	P	M	F	P	M	F	P	M	F	P	M	F
1	2	35	36	37	38	39	40	41	42	43	44	45	46	47	48	49	50	51	52
0014	**Pudukkottai District**	**9**	**8**	**1**	**25**	**16**	**9**	**18**	**16**	**2**	**58**	**41**	**17**	**16**	**4**	**12**	**513**	**210**	**303**
		2	**2**	**—**	**14**	**5**	**9**	**5**	**5**	**—**	**29**	**18**	**11**	**16**	**4**	**12**	**257**	**109**	**148**
		7	**6**	**1**	**11**	**11**	**—**	**13**	**11**	**2**	**29**	**23**	**6**	**—**	**—**	**—**	**256**	**101**	**155**
0010	Kunnandarkoil Dev. Block	—	—	—	2	—	2	1	1	—	2	2	—	3	—	3	36	17	19
		—	—	—	2	—	2	1	1	—	—	—	—	3	—	3	35	17	18
		—	—	—	—	—	—	—	—	—	2	2	—	—	—	—	1	—	1
	Kiranur (TP)	—	—	—	—	—	—	—	—	—	2	2	—	—	—	—	1	—	1
0020	Annavasal Dev. Block	—	—	—	—	—	—	—	—	—	3	1	2	—	—	—	1	1	—
		—	—	—	—	—	—	—	—	—	—	—	—	—	—	—	—	—	—
		—	—	—	—	—	—	—	—	—	3	1	2	—	—	—	1	1	—
	Iluppur (TP)	—	—	—	—	—	—	—	—	—	3	1	2	—	—	—	1	1	—
0030	Viralimalai Dev. Block	—	—	—	—	—	—	1	1	—	4	3	1	—	—	—	26	10	16
		—	—	—	—	—	—	1	1	—	4	3	1	—	—	—	26	10	16
		—	—	—	—	—	—	—	—	—	—	—	—	—	—	—	—	—	—
0040	Gandarvakottai Dev. Block	1	1	—	—	—	—	—	—	—	2	2	—	6	4	2	19	10	9
		1	1	—	—	—	—	—	—	—	2	2	—	6	4	2	19	10	9
		—	—	—	—	—	—	—	—	—	—	—	—	—	—	—	—	—	—
0050	Pudukkottai Dev. Block	—	—	—	—	—	—	—	—	—	1	1	—	—	—	—	20	7	13
		—	—	—	—	—	—	—	—	—	1	1	—	—	—	—	20	7	13
		—	—	—	—	—	—	—	—	—	—	—	—	—	—	—	—	—	—
	Pudukkottai (VP)	—	—	—	—	—	—	—	—	—	—	—	—	—	—	—	—	—	—
0060	Thiruvarankulam Dev. Block	3	3	—	2	2	—	1	1	—	1	1	—	—	—	—	39	17	22
		—	—	—	—	—	—	1	1	—	—	—	—	—	—	—	11	5	6
		3	3	—	2	2	—	—	—	—	1	1	—	—	—	—	28	12	16
	Alangudi (TP)	3	3	—	2	2	—	—	—	—	1	1	—	—	—	—	28	12	16
0070	Karambakudi Dev. Block	—	—	—	—	—	—	—	—	—	2	2	—	—	—	—	7	5	2
		—	—	—	—	—	—	—	—	—	2	2	—	—	—	—	7	5	2
		—	—	—	—	—	—	—	—	—	—	—	—	—	—	—	—	—	—
0080	Tirumayam Dev. Block	—	—	—	—	—	—	—	—	—	—	—	—	—	—	—	—	—	—
		—	—	—	—	—	—	—	—	—	—	—	—	—	—	—	—	—	—
		—	—	—	—	—	—	—	—	—	—	—	—	—	—	—	—	—	—
	Alagapuri (VP)	—	—	—	—	—	—	—	—	—	—	—	—	—	—	—	—	—	—
0090	Ponnamaravati Dev. Block	—	—	—	—	—	—	—	—	—	1	1	—	—	—	—	8	3	5
		—	—	—	—	—	—	—	—	—	—	—	—	—	—	—	5	2	3
		—	—	—	—	—	—	—	—	—	1	1	—	—	—	—	3	1	2
	Ponnamaravati (TP)	—	—	—	—	—	—	—	—	—	1	1	—	—	—	—	3	1	2
0100	Arimalam Dev. Block	—	—	—	—	—	—	2	2	—	—	—	—	1	—	1	5	3	2
		—	—	—	—	—	—	2	2	—	—	—	—	1	—	1	5	3	2
		—	—	—	—	—	—	—	—	—	—	—	—	—	—	—	—	—	—
	Kadiapatti (VP)	—	—	—	—	—	—	—	—	—	—	—	—	—	—	—	—	—	—

DISTRICT PRIMARY CENSUS ABSTRACT FOR SCHEDULED TRIBES (Contd.)

Location Code Number	Name of District/C.D. Block/ UA/City/Town	Total/ Rural/ Urban	No. of house-holds with S.T. members	Total Scheduled Tribe Population			Total Scheduled Tribe Population in the age group (0 - 6)			Literates			Total Main Workers (I-IX)		
				P	M	F	P	M	F	P	M	F	P	M	F
1	2	3	4	5	6	7	8	9	10	11	12	13	14	15	16
0110	Arantangi Dev. Block	T	4	19	12	7	4	3	1	7	5	2	8	7	1
		R	4	19	12	7	4	3	1	7	5	2	8	7	1
		U	—	—	—	—	—	—	—	—	—	—	—	—	—
0120	Manamelkudi Dev. Block	T	12	51	23	28	10	6	4	9	5	4	17	7	10
		R	12	51	23	28	10	6	4	9	5	4	17	7	10
		U	—	—	—	—	—	—	—	—	—	—	—	—	—
0130	Avadaiyarkovil Dev. Block	T	25	136	66	70	23	11	12	64	46	18	46	37	9
		R	25	136	66	70	23	11	12	64	46	18	47	37	9
		U	—	—	—	—	—	—	—	—	—	—	—	—	—
	TOTAL URBAN:		**63**	**353**	**183**	**170**	**44**	**29**	**15**	**177**	**97**	**80**	**97**	**82**	**15**
	Kiranur (TP)**		1	3	2	1	—	—	—	1	1	—	2	2	—
	Iluppur (TP)		1	4	2	2	—	—	—	4	2	2	3	1	2
	Pudukkottai (VP)*		—	—	—	—	—	—	—	—	—	—	—	—	—
	Pudukkottai (M)		28	139	71	68	18	11	7	111	56	55	40	36	4
	Alangudi (TP)		9	47	27	20	4	3	1	29	21	8	19	15	4
	Ponnamaravati (TP)		1	4	2	2	2	1	1	2	1	1	1	1	—
	Kadiapatti (VP)		—	—	—	—	—	—	—	—	—	—	—	—	—
	Alagapuri (M)		—	—	—	—	—	—	—	—	—	—	—	—	—
	Arantangi (M)		23	156	79	77	20	14	6	30	16	14	32	27	5

* Towns classified as Urban for the first time in 1991 are marked with one asterisk

** Towns classified as urban in 1981 and continued as such in 1991 also are marked with two asterisks.

DISTRICT PRIMARY CENSUS ABSTRACT FOR SCHEDULED TRIBES (Contd.)

Location Code Number	Name of District/C.D. Block/UA/City/Town	Industrial Category: Constructions (VI)			Trade and Commerce (VII)			Transport, Communications (VIII)			Storage & Other Services (IX)			Marginal Workers			Non-workers		
		P	M	F	P	M	F	P	M	F	P	M	F	P	M	F	P	M	F
1	2	35	36	37	38	39	40	41	42	43	44	45	46	47	48	49	50	51	52
0100	Arantangi Dev. Block	1	1	—	4	4	—	—	—	—	2	2	—	—	—	—	11	5	6
		1	1	—	4	4	—	—	—	—	2	2	—	—	—	—	11	5	6
		—	—	—	—	—	—	—	—	—	—	—	—	—	—	—	—	—	—
0120	Manalmelkudi Dev. Block	—	—	—	—	—	—	—	—	—	15	6	9	—	—	—	34	16	18
		—	—	—	—	—	—	—	—	—	15	6	9	—	—	—	34	16	18
		—	—	—	—	—	—	—	—	—	—	—	—	—	—	—	—	—	—
0130	Avadaiyarkovil Dev. Block	—	—	—	8	1	7	—	—	—	3	2	1	6	—	6	84	29	55
		—	—	—	8	1	7	—	—	—	3	2	1	6	—	6	84	29	55
		—	—	—	—	—	—	—	—	—	—	—	—	—	—	—	—	—	—
	TOTAL URBAN :	**7**	**6**	**1**	**11**	**11**	**—**	**13**	**11**	**2**	**29**	**23**	**6**	**—**	**—**	**—**	**256**	**101**	**155**
	Kiranur (TP)**	—	—	—	—	—	—	—	—	—	2	2	—	—	—	—	1	—	1
	Illuppur (TP)	—	—	—	—	—	—	—	—	—	3	1	2	—	—	—	1	1	—
	Pudukkottai (VP)*	—	—	—	—	—	—	—	—	—	—	—	—	—	—	—	—	—	—
	Pudukkottai (M)	3	2	1	8	8	—	9	7	2	12	11	1	—	—	—	99	35	64
	Alangudi (TP)	3	3	—	2	2	—	—	—	—	1	1	—	—	—	—	28	12	16
	Ponnamaravati (TP)	—	—	—	—	—	—	—	—	—	1	1	—	—	—	—	3	1	2
	Kadiapatti (VP)	—	—	—	—	—	—	—	—	—	—	—	—	—	—	—	—	—	—
	Alagapuri (M)	—	—	—	—	—	—	—	—	—	—	—	—	—	—	—	—	—	—
	Arantangi (M)	1	1	—	1	1	—	4	4	—	10	7	3	—	—	—	124	52	72

* Towns classified as Urban for the first time in 1991 are marked with one asterisk

** Towns classified as urban in 1981 and continued as such in 1991 also are marked with two asterisks.

218755

ERRATA

Page No.	Description	Col. No.	For	Read.
1	2	3	4	5
22	Table 3	2	All towns	District
32	Table 13-Karambakudi	3	89,996	89,992
196	Avadaiyarkoil C.D. Block Total	4	15,476	15,479