CENSUS OF INDIA 1981

Series- 20
TAMIL NADU

DISTRICT CENSUS HANDBOOK

A. P. MUTHUSWAMI
Of the Indian Administrative Service
Director of Census Operations
Tamil Nadu

Y.2115 N81
N 81.1240B.
C 9748

Parts XIII-A & B
VILLAGE & TOWN
DIRECTORY

VILLAGE & TOWNWISE
PRIMARY CENSUS
ABSTRACT

DHARMAPURI DISTRICT

HOGENAKKAL FALLS

CENSUS OF INDIA 1981

SERIES - 20

TAMIL NADU

PART XIII—A & B

DISTRICT CENSUS HANDBOOK

VILLAGE AND TOWN DIRECTORY
AND
VILLAGE AND TOWNWISE
PRIMARY CENSUS ABSTRACT

DHARMAPURI

A. P. MUTHUSWAMI
of the Indian Administrative Service
Director of Census Operations
Tamil Nadu

1987

12-6—A

©

Price :

69748

PUBLISHED BY GOVERNMENT OF TAMIL NADU AND PRINTED BY THE DIRECTOR OF STATIONARY AND PRINTING AT GOVERNMENT CENTRAL PRESS MADRAS 600 079

CONTENTS

	PAGES
Foreword	v–vi
Preface	vii–ix
District Map — Facing page	x
Important Statistics	1–2
Analytical Note	
(i) Census concepts.—Rural and Urban areas, UrbanAgglomeration, Census Household, Scheduled Castes/Scheduled Tribes, Literates,Main Workers, Marginal Workers, Non-Workers, etc.	
(ii) History of the District Census Handbook including Scope of Village/Town Directory and Primary Census Abstract	
(iii) Early history, Physical Aspects, Location and Physiography, Soils, Climate and Rainfall, Hills, Rivers, Coastline, Geology and Minerals, Forestry, Land and Land use pattern, Agriculture, Irrigation and Power, Animal Husbandry, Fishery, Industry—Medium and large industry, Cottage Industry, Trade, Transport and Communication, Social and Cultural event, Places of tourist interest;	
Brief analysis of the Village/Town Directory and Primary Census Abstract data.	3–42
PART—A VILLAGE AND TOWN DIRECTORY.	
SECTION I—VILLAGE DIRECTORY.	
Note explaining the codes used in Village Directory	44–45
1. *Hosur Taluk*	
(i) Taluk Map — Facing page	48
(ii) Alphabetical list of Villages	49–53
(iii) Village Directory Statement	54–77
2. *Denkanikota Taluk*	
(i) Taluk Map — Facing page	80
(ii) Alphabetical list of Villages	81–83
(iii) Village Directory Statement	84–98
3. *Krishnagiri Taluk*	
(i) Taluk Map — Facing page	100
(ii) Alphabetical list of Villages	101–105
(iii) Village Directory Statement	106–143
4. *Uttangarai Taluk*	
(i) Taluk Map — Facing page	146
(ii) Alphabetical list of Villages	147–151
(iii) Village Directory Statement	152–181

PAGES

5. *Palakkodu Taluk*

(i) Taluk Map .. .. Facing page 184

(ii) Alphabetical list of Villages 185–186

(iii) Village Directory Statement 188–202

6. *Pennagaram Taluk*

(i) Taluk Map .. .. Facing page 204

(ii) Alphabetical list of Villages 205

(iii) Village Directory Statement 206–213

7. *Dharmapuri Taluk*

(i) Taluk Map .. .. Facing page 216

(ii) Alphabetical list of Villages 219

(iii) Village Directory Statement 220–231

8. *Harur Taluk*

(i) Taluk Map .. .. Facing page 234

(ii) Alphabetical list of Villages 235–241

(iii) Village Directory Statement 242–277

Appendices I to IV to the Village Directory 278–327

SECTION II—TOWN DIRECTORY

Codes used in Town Directory 330–331

Town Directory Statements:— .. ..

Statement I : Status and Growth History.

Statement II : Physical Aspects and Location of Towns, 1979.

Statement III : Municipal Finance, 1978–79.

Statement IV : Civic and Other Amenities, 1979.

Statement IV-A : Civic and Other Amenities in Notified Slums, 1979.

Statement V: Medical, Educational, Recreational and Cultural facilities, 1979.

Statement VI : Trade, Commerce, Industry and Banking, 1979.

Appendix — Towns showing their outgrowths with population. 332–339

PART—B VILLAGE AND TOWNWISE PRIMARY CENSUS ABSTRACT

PAGES

District Primary Census Abstract 342–347

Primary Census Abstract for Scheduled Castes 348–351

Primary Census Abstract for Scheduled Tribes 352–355

1. *Hosur Taluk*

Village Primary Census Abstract 358–384

Urban Primary Census Abstract 385–389

2. *Denkanikota Taluk*

Village Primary Census Abstract 392–405

Urban Primary Census Abstract 406–409

3. *Krishnagiri Taluk*

Village Primary Census Abstract 412–442

Urban Primary Census Abstract 443–451

4. *Uttangarai Taluk*

Village Primary Census Abstract 454–485

5. *Palakkodu Taluk*

Village Primary Census Abstract 488–499

Urban Primary Census Abstract 500–503

6. *Pennagaram Taluk*

Village Primary Census Abstract 506–510

7. *Dharmapuri Taluk*

Village Primary Census Abstract 512–519

Urban Primary Census Abstract 520–525

8. *Harur Taluk*

Village Primary Census Abstract 528–570

Urban Primary Census Abstract 571–574

Responsibility for the correctness of internal details shown in the maps rests with the publisher.

FOREWORD

The District Census Handbook (DCH), compiled by the Census Organisation on behalf of the State Government, is one of the most valuable products of the Census. The DCH is constantly referred to by planners, administrators, academicians and researchers. It is *inter alia* used for delimitation of constituencies, formulation of local level and regional plans and as an aid to District administration. The District Census Handbook is the only publication which provides Primary Census Abstract (PCA) data upto village level for the rural areas and wardwise for each city or town. It also provides data on infrastructure and amenities in villages and towns, etc.

The District Census Handbook series was initiated during the1951 Census. It contained important census tables and PCA for each village and town of the district. During 1961 Census, the scope of the DCH was enlarged and it contained a descriptive account of the district, administrative statistics, census tables and a village and town directory, including PCA. The 1971 DCH series was planned in three parts. Part-A related to village and town directory, Part-B to village and town PCA and Part-C comprised analytical report, administrative statistics, district census tables and certain analytical tables based on PCA and amenity data in respect of villages. However, in some States,it was confined to district census tables and in a few cases altogether given up due to delay in compilation and printing.

While designing the format of 1981 DCH series,some new features along with the restructuring of the format of village and town directory have been attempted. At the same time, comparability with the 1971 data has also been kept in view. All the amenities except power supply in the village have been brought together in the village directory with the instruction that in case an amenity is not available in the referrent village, the distance in broad ranges from the nearest place where the amenity is available may be given. The restructuring of the format of the village directory and incorporating more exhaustive data on infrastructure aspect, particularly in relation to amenities and land-use pattern, is expected to further meet the need of micro level planning for rural areas. It is expected to help not only in local area planning, but regulating the provision of goods and services as well, so as to minimise the regional imbalances in the process of development. A few new items of information have also been introduced to meet some of the requirements of the Revised Minimum Needs Programme. Such new items of information as adult literacy centres, primary health sub-centres and community health workers in the village have been introduced in the village directory with this objective in mind. The new item on approach to the village is to have an idea about the villages in the district which are inaccessible. A new column, "total population and number of households"has been introduced to examine the correlation of the amenities with

the population and number of households they serve. Addition of two more appendices, listing the villages where no amenities are available and according to the proportion of Scheduled Caste and Scheduled Tribe population to the total population, has also been made with this view in mind.

The formats of the town directory have also been modified to meet the requirements of the Minimum Needs Programme by providing information on a few new items. A new statement on civic and other amenities in slums in Class-I and Class-II towns (statement IV-A) has been introduced with this objective in mind. It is expected that this will help the planners to chalk out programmes on provision of civic amenities for the improvement of slums. The columns on Scheduled Caste and Scheduled Tribe population in statement IV relating to civic and other amenities and adult literacy classes/centres under educational facilities in statement V are also added *inter alia* with this view. A significant addition is class of town in all the seven statements of the town directory. The infrastructure of amenities in urban areas of the country can be best analysed by taking the class of towns into consideration. The addition of the columns on civic administration status and population in a few statements also serves this purpose.

The format of the Primary Census Abstract for the villages and towns has been formulated in the light of changes in the economic and other questions canvassed through the Individual Slip of 1981 Census.

In order to avoid delay in publication of 1981 DCH series, it has been so designed that part-A of the volume contains village and town directory and part-B, the PCA of villages and towns including the Scheduled Castes and Scheduled Tribes PCA upto taluk/town level. At the beginning of the DCH, a detailed analytical note supported by a number of inset tables based on PCA and non-census data in relation to the infrastructure has been introduced to enhance its value. The district and taluk level maps, depicting the boundaries and other important features, have been inserted at appropriate places to further enhance the value of the publication.

This publication is a joint venture of the State Government and the Census Organisation. The data have been collected and compiled in the State under the direction of Shri A. P. Muthuswami, I.A.S., the Director of Census Operations, Tamil Nadu on behalf of the State Government which has borne the cost of printing. The task of planning, designing and coordination of this publication was carried out by Shri N.G. Nag, Deputy Registrar General (Social Studies) of my office. Dr. B. K. Roy, Deputy Registrar General (Map) provided the technical guidance in the preparation of the maps. Data received from Census Directorates have been scrutinised in the Social Studies Division at the headquarters under the guidance of Shri M. M. Dua, Senior Research Officer. I am thankful to all who have contributed in this project.

NEW DELHI,
26th April 1982.

P. PADMANABHA,
Registrar General, India.

PREFACE

It has been the tradition of the Government of Tamil Nadu to publish immediately after each census, a District Census Handbook separately for each district containing the census statistics, besides other valuable data of local importance, for the use of the State Government, district administration, research scholars and other data users. The first series of District Census Handbooks were brought out immediately after the 1951 Census and the present publication after the 1981 Census is the fourth in the series.

The census statistics presented in this publication were collected during the census operations in February-March 1981, the reference date being 1st March 1981. The other statistics in this publication have been collected from various departments of the State and Central Governments.

This publication consists of the following two parts :

Part-A : Village and Town Directory ; and

Patr-B : Village and Townwise Primary Census Abstract.

Taking into account the increasing and varied developmental and other welfare measures undertaken by the Government, the scope and content of the data in this publication have been considerably enlarged and improved to meet the requirements of the planners and the other data users. In particular, certain inset tables based on census and other data have been included in this publication with brief analytical notes thereon.

This publication contains a brief history of the district, highlighting the major characteristics of the district in relation to the economic resources like forestry, minerals, etc., besides the social, cultural, religious and historical aspects. The district and taluk maps in this publication give the administrative units upto village level, the rural and urban units, the location of towns and cities, communication facilities and other related details.

The facilities and amenities available in respect of education, medical, drinking water, post and telegraph, markets, communication, etc., in each village and town have been included in this publication, and an important feature is that wherever the above facilities and amenities are not available in any particular village/town, the nearest place where they are available has also been reported.

Another interesting feature in this publication is that villages with none of these amenities have been listed out separately for the pointed attention of the planners and administrators.

Certain tables present data exclusively in respect of the weaker sections of the society belonging to the Scheduled Caste and Scheduled Tribe.

The land use pattern in respect of rural and urban areas have also been reported in this publication which would meet the requirement of micro level planning for rural and urban areas.

The data in respect of urban areas, apart from the medical and other facilities available, relate to the growth of towns, the availability of protected water supply and what is important, the civic amenities available in the slums of the urban areas.

Part-B of this volume consists of the District and Village/Townwise Primary Census Abstract followed by Primary Census Abstract of Scheduled Castes and Scheduled Tribes.

The district Primary Census Abstract gives for each territorial unit upto taluk level in the case of rural areas and upto town level for urban areas, occupied residential houses, households, the total population, the Scheduled Caste and Scheduled Tribe population, workers, etc., there by indicating the basic socio economic characteristics of the population for the territorial units. The village and townwise Primary Census Abstract gives similar information for villages and wards of towns. Besides, there is an appendix which furnishes at urban block level, the total population and Scheduled Caste and Scheduled Tribe population.

I am grateful to the Collectors and other district officers and Departments of the State Government who have extended their unfailing co-operation and help in collecting the voluminous and useful data other than Census, for their presentation at one place in this publication, for the ready reference of the data users.

In bringing out this publication, I have received assistance from S/Shri M. Thangaraj uand M. Nagappan, Deputy Directors, Shri R. Narayanan, Assistant Director and Shri C. T. Rajan, Investigator, besides a large numer of staff members of this Directorate.

In formulating the scope and content of the data in this publication and designing the formats for presentation of the data, I have received valuable guidance from Shri P. Padmanabha, Registrar General, India. The encouragement I have received from him at every stage of the work has contributed in a great measure to the successful publication of this District Census Handbook.

I hope the data in this vloume would be found useful and the publication well received by the administrators, academicians and other data users.

MADRAS,
une, 1983.

A. P. MUTHUSWAMI,
Director of Census Operations, Tamil Nadu.

ACKNOWLEDGEMENT.

It is my pleasant duty to acknowledge the able assistance given by the following officials of my office in the preparation of this volume:

Village Directory	Shri T. S. Rajaram, Investigator
	Smt. R. Rani Bai, Statistical Assistant
	Shri S. Gajendran, Statistical Assistant
	Smt. N. Muniammal, Statistical Assistant
	Smt. Manimekalai Kathirvel, Computor
Town Directory	Shri S. Packiaraj, Investigator
	Smt. A. M. Mangayarkarasi, Tabulation Officer
	Smt. R. Vasantha, Statistical Assistant
	Smt. V. E. Kalayani, Computor
	Smt. S. Meera Bai, Upper Division Clerk
	Smt. M. Usha Rani, Lower Division Clerk
Primary Census Abstract	Shri C. K. Somasundaram, Investigator
	Shri S. Sreedharan, Statistical Assistant
	Shri B. Sankar, Statistical Assistant
	Smt. T. Santhakumari, Computor
Maps	Shri Jogesh Das, Senior Geographer
	Shri A. Rajamani, Senior Artist
	Shri N. Chandran, Artist
	Shri M. Kothandaraman, Hand Press Machine Operator

A. P. MUTHUSWAMI,
Director of Census Operations, Tamil Nadu.

ERRATA

Page No.	Particulars	Col. No.	For	Read
23	Table 1 - Hosur	9	Not clear	14,471
		12	56	156
27	Table 7 - All Towns	3	15,765	15,766
29	Table 10 - Palakkodu - Rural	8	23.31	23.13
	Dharmapuri District - Total	4	1,029,362	1,019,362
	Urban	4	96,267	96,167
		8	555.65	55.67
	Rural	10	25.81	15.81
30	Hosur - Urban	14	0.1	0.16
	Hosur - Total	22	65.7	65.79
38	Table 18-1981	6	2,651	2,648
40	Table 20 - Denkanikota (NP)	10	8.356	8.35
41	Table 22 - Krishnagiri (M)	2	Not clear	3.87
52	132 Pathamuthali	3	9	95
54	7 Deveripalli	7	W,TK	W
57	20 Chinnarandhoddi	19	1.94	1.93
	32 Vathiripalli	20	Not clear	N3
58	41 Kodiyalam	4	Not clear	321(58)
59	35 Alasapalli	18	Not clear	3.00
	45 Eachangur	20	Not clear	N3
	46 Muthigunadinna	19	Not clear	6.62
		20	Not clear	N3
	48 Lingapuram	19	Not clear	7.38
		20	Not clear	N3
61	58 Pannapalli	19	474.81	374.81
63	66 Angondapalli	20	N	N3
	71 Sudugondapalli	17	160.10	160.00
	72 Palavanapalli	16	W4	W2

Page No.		Particulars	Col No.	For	Read
65	92	Siddanapalli	20	Not clear	N3
	93	Tattaganapalli	20	Not clear	N3
68	112	Punaganthoddi	4	322(63)	332(63)
	122	Gollapalli	11	PR,K	PR,KR
69	120	Chennathur	19	123.08	134.08
71	132	Pasthalapalli	20	Nl	N3
	134	Mudipinayanipalayam	18	Not clear	8.00
			20	Not clear	N3
73	151	Pattrakotta	12	Hosur (6)	Hosur (16)
75	153	Erusonai	17	554.00	584.00
	165	Thuppuganapalli	19	212.97	312.97
	172	Hosahalli	9	-(10+ kms.)	-(5-10 kms.)
	173	Sikalapalli	9	-(10+ kms.)	-(5-10 kms.)
	174	Melamalai	9	-(10+ kms.)	-(5-10 kms.)
81	Sl.No.38	Gummanur	3	59	58
83	120	Udadurgam	3	Not clear	30
	121	Ulibande	3	Not clear	107
	122	Ulimaranapalli	3	Not clear	41
85	4	Madagondahally	12	Denkanikota (15)	Denkanikota (5)
			19	22.94	22.99
	11	Jagirkarupalli	15	..	247.68
			20	N3	M3
	14	Kundumaranapalli	12	Hosur (10)	Hosur (15)
86	33	Anagollu	11	R	KR
88	42	Gumalapuram	3	581.18	681.18
	44	Unisenatham	4	1682(213)	1682(313)
89			19	112.26	112.25
92	84	Periyanur	8	-(5-10 kms.)	-(-5 kms.)
93	69	Kottamadugu	20	Blank	N3
95	98	Bilalam	20	..	N3
	100	Betta Mugulalam	15	Blank	14.18
			16	T 6.19	T 6.19 O 6.19

Page No.		Particulars	Col. No.	For	Read
95	105	Madakkal	19	1831.11	1833.11
97	108	Thegatti	15	Blank	0.20
	113	Doddamanchi	12	Denkanikota (25)	Denkanikota (38)
	123	Kottayur	20	Not clear	N3
98	Taluk Total		4	232,152 (42,599)	232,125 (42,599)
103	Sl.No. 83	Katteri	3	183	133
	85	Kaveripatnam	3	181	151
104	130	Neralagiri	3	Blank	16
	131	Neralakotta R.F.	3	Blank	66
105	190	Viramalai	3	Not clear	165
107	3	Oddapalli	13	ED,EA	ED,EAG.
	6	Kasiruganapalli	16	T1.00 W1.00	T1.00 WE1.00
	13	Gangamadugu	13	ED,EAg	ED
108	24	Budinuttu	11	KR	PR
109	22	Ettipallitalav	20	N2	N1
111	34	Devanakundani	20	N1	N2
112	47	Dasiripalli	3	Not clear	396.77
113	45	Kondappanayapalli	16	T 50.00	TK 50.00
115	56	Bimandapalli	17	Not clear	299.00
			20	Not clear	N1
116	71	Bargur	5	C (1)	M (1)
118	77	Kothigutlapalli	3	1,083.68	1,083.60
	81	Billanakuppam	3	1,095.0	1,095.06
119	72	Salinayanipalli	17	316.00	816.00
	75	Varattanapalli	20	Not clear	N 6 M 6 T 2
	80	Kundarapalli	20	T 2	T 1
	81	Billanakuppam	19	41.05	41.06
			20	N 2 M	N 2 M 1

Page No.		Particulars	Col. No.	For	Read
120	88	Bayyanapalli	6	-(-5 kms.)	-(5-10 kms.)
121	82	Polupalli	18	12.100	121.00
	85	Kurumbarapalli	12	Krishnagiri (2)	Krishnagiri (12)
	86	Ragimanapalli	12	Krishnagiri	Krishnagiri (10)
	87	Jungapalli	16	NC20.00	GC20.00
			20	Not clear	N5
	88	Bayyanapalli	20	Not clear	N1
		Kothapetta	19	Not clear	228.27
			20	Not clear	N5,M2
	90	Kathinayanapalli	19	Not clear	222.16
			20	Not clear	N2
	91	Kammampalle	19	Not clear	208.83
			20	Not clear	N1
122	100	Boganapalli	11	PR	PR,KR
123	92	Palapalle	20	M	M1
	93	Madapalli	16	TK 46.00	Blank
	96	Kondappanayakkan-palle	19	Not clear	371.45
	98	Balanayanipalli	19	Not clear	69.34
	99	Orappam	19	Blank	47.81
			20	Blank	N1
	100	Boganapalle	19	Blank	67.85
			20	Blank	N3
124	101	Kattiganapalli	11	Blank	PR
	102	Peddatalapalli	10	Not clear	BS
			11	Not clear	PR
126	118	Sulamalai	10	Not clear	-(-5 kms.)
128	120	Jagadevipalayam	11	Not clear	PR
	125	Thegarapalli R.F.	11	Not clear	KR
	126	Kondankothapalli	11	Not clear	PR
131	132	Timmapuram	20	N23,M3,(3,T1	N23,M3,C3,T1
132	148	Bannihalli	6	-(-5 kms.)	-(5-10 kms.)
133			20	Not clear	N2

Page No.		Particulars	Col. No.	For	Read
135	150	Errahalli	20	N9,M2	N19,M2
139	176	Damodarahalli	19	73.7	73.75
140	179	Barur	6	FDC(1),RP(1) FPC(1)	EPC(1) RP(1)
	181	Jambukutlapatti	5	P(3),M(1), M(1)	P(3),M(1) H(1)
141	179	Barur	16	GC 1,203.00	GC 203.00
142	Foot Note			Boganapalli Kattigana palli Kaveripatnam	Boganapalli Kattigana-palli Kaveripatnam-Part
149	82	Kurugapatti	3	196	96
151	Sl.No.197	Viranakuppam	3	17	170
153	12	Kullampatty	19	94	2.94
158	49	Gullampatty	3	232.85	223.85
	54	Naralapalle	4	387(78)	397(78)
159	51	Samalpatti	20	M40,M2,T2	N40, M2,T2
160	59	Rendattampatti	3	92.81	92.91
161	60	Kammampatti	12	Tiruppattur (20)	Tiruppattur (22)
			18	78.70	..
			19	Blank	78.70
	61	Govindapuram	12	Tiruppattur (20)	Tiruppattur (22)
	62	Kedakaranur	12	Tiruppattur (20)	Tiruppattur (22)
	65	Giddampatti	12	Tiruppattur (22)	Tiruppattur (24)
166	97	Puliyanur	11	Not clear	KR
168	121	Tiruvamipatti	10	S	BS
171	134	Pusumpatti	12	Hosur (24)	Harur (24)
174	152	Kariaperumalvalasai	3	195.36	195.38
175	151	Nadupatti	20	Not clear	M1,T1

Page No.		Particulars	Col. No.	For	Read
177	166	Mettuthangal	19	Not clear	30.10
178	180	Konapatti	9	-(5-101 kms.)	-(5-10 kms.)
179	176	Vedapatti	18	Not clear	7.00
	183	Murukkanthangal	16	T24.30 Tk11.00	T 24.30 TK 1.00
	186	Odduppatti	16	W 62.00	W 52.00
	189	Puduppatty	17	289.00	389.00
180	193	Lakkampatty	9	-(5-10 kms.)	-(-5 kms.)
		Taluk total	5	P(1)183	P 183
			6	HS 11 D 9 H 4 MCW 13 PHC 2	H 11 D 9 H 4 MCW 13 PHC 2 RP 3
181	195	Pavakkal	16	T 87 TK 18 W 69.00	T 187.00 TK 18.00 W 169.00
		Taluk Total	19	Not clear	5,698.93
189	12	P. Settihalli	16	T 275.00 W 162.00 WE 48.00 L 64.00	T 275.00 W 163.00 WE 48.00 L 64.00
			20	Not clear	T1
190	14	Annamalaihalli	7	W,HP	W
	17	Karimangalam	6	H(1),MH(1)	H(1),MH(1),D(1)
			8	PTO	PTO & Phone
	18	Bommahalli	7	W,HP	W

Page No.		Particulars	Col. No.	For	Read
192	30	Bevuhalli	9	-(5-10 kms.)	-(-5 kms.)
193	28	Belamaranahalli	19	70.75	0.75
194	43	Bandarahalli	1 & 2	Blank	43 Bandarahalli
197	45	Periyanahalli	20	TA,M3	T2,M3
201	74	Murukampatti	20	1	T1
202	75	Indamangalam	18	Not clear	73.20
		Taluk Total	5	ALC 35	AC 35
		Foot Note	20	M 43 Erranahalli Palakkodu	M 42 Erranahalli-Part Palakkodu-Part
205		Sl.No,22 Kukkutamaradahalli	3	31	32
206	10	Papparapatty	5	P(2),M(2), H(2), PUC(1)	P(2),M(1),H(2) PUC(1)
	11	Tittiyobanahalli	3	2437.50	2437.56
207	10	Papparapatty	18	17.76	17.16
	11	Tittiyobanahalli	18	Not clear	758.00
	14	Morappur RF	15	..	7816.37
			16	7816.37	..
208	18	Pennagaram	3	1810.30	1108.30
	21	Anjehalli	11	Blank	PR
	22	Peyayapemari	7	W,T	W,TW
	30	Ajjanahalli	5	P(0),M(1)	P(5),M(1)

Page No.	Particulars	Col. No.	For	Read
209	18 Pennagaram	17	553.05	153.05
	26 Kodihalli	19	1523.99	523.99
210	32 Kukkutamaradahalli	4	1931(525)	1931(425)
212	Taluk Total	5	M 12	M11
213		15	42,229.53	42,229.55
		16	TK4840.35	TK4340.35
		20	N 71	N 77
221	11 Kondampatti	19	Not clear	229.78
222	16 Adagappadi	6	-(-5 kms)	-(5-10 kms)
	17 Dalavavahalli	7	WT	W,T
227	48 Tippireddihalli	20	Not clear	N3
	49 Nulahalli--Reddihalli Hills RF	19	Not clear	6096.85
	50 Dinnahalli	20	Not clear	N2
228	60 Toppurganigarahalli	7	W,T	W,T,TK
229	57 Manidahalli	20	Not clear	N7,T1
	63 Kondagarahalli	20	Not clear	N1
230	64 Kukklamalai	10	Not clear	BS
		11	Not clear	KR
	Taluk Total	5	PUC(16) H(1)	PUC(1) H(16)
		6	H	H(2)
231	64 Kukkalamalai	13	P(1)	ED
	Taluk Total	18	61.71	261.71
237	107 Kondampatti	3	23	33
238	119 Kumarampatty	3	222	22
241	242 Tambal Exten R.F.	3	Not clear	214
243	2 Irumattur	20	N1,M2,T2	N17, M2,T2
	15 Pariayapatti	20	Not clear	N1
244	31 Mampatty	5	P(2)1,M1	P(2),M(1)
248	55 Kosapatty	3	179.19	177.19
249	59 Mottayampatti	19	5.36	5.35
250	74 Alambadi	3	877.76	878.76
251	71 Poyyapatti	20	Blank	N1
253	82 Mondikuli	12	Harur(2)	Harur(22)
256	119 Setrapatti	9	Not clear	-(5-10 kms)

Page No.	Particulars	Col. No.	For	Read
257	119 Setrapatti	19	28.00	28.90
	122 Tandekuppam	16	Not clear	T5.00
	125 Jangalavadi	19	Not clear	58.64
258	139 Thadampatti	10	-(-5 kms)	-(5-10 kms)
	140 Kamalampatti	10	-(5-10 kms)	-(-5 kms)
263	159 Buddireddipatti	20	Not clear	T3
	165 Peddur	19	6.s8	6.88
267	194 Peddasamudram	20	Not clear	N7,T2
	197 Talanatham	20	Not clear	N15,T2
	208 Jammanahalli	20	Not clear	Nil,T1
268	224 Tekkanampatti	4	Not clear	344(70)
269	222 Suranattam	20	Not clear	N13,T1
270	242 Guntalamaduvu	11	Blank	PR
271	243 Kadiripuram	12	Harur(21)	Harur(26)
276	286 Ammapalayam	5	Not clear	P(1)
	287 Kullampatty	4	Not clear	548(114)
	Taluk Total	5	Not clear	P-250,M-45,H-29, PUC-6
332	Statement-I--Krishnagiri(M)	19	1,963	963
	Palakkodu (NP)	7-13	Blank	Notified as town for the first time in 1981 census
		19	1,983	938
338	Statement VI--Palakkodu	12	Not clear	3
		13	Not clear	1
342	Dharmapuri District--Total	9	997,698	977,698
		15	22,239	22,339
352	Dharmapuri District--Total	15	9,858	9,852

Page No.	Particulars	Col. No.	For	Read
354	Harur Taluk--Rural	16	1,97	1,970
359	23 Gudisadanapalli	13	Not clear	192
	24 Kallu	13	Not clear	16
359	42 Kothapalli	14	Not clear	25
	44 Cholamadapuram	13	Not clear	200
		14	Blank	92
	45 Eachangur	13	Not clear	76
		14	Not clear	44
	46 Muthiganadinna	14	Not clear	35
360	20 Chinnaranddoddi	15	248	284
361	23 Gudisadanapalli	28	Not clear	439
	33 Alur	20	Blank	..
	41 Kodiyalam	27	Not clear	74
		28	Not clear	138
	42 Kothapalli	27	Not clear	98
		28	Not clear	219
	43 Kuthanapalli	27	Not clear	174
		28	Not clear	283
	44 Chokkanadapuram	27	Not clear	263
		28	Not clear	534
	45 Eachangur	27	Not clear	81
		28	Not clear	139
	46 Muthigaradinna	27	Not clear	136
		28	Not clear	258
	48 Lingapuram	27	Not clear	45
		28	Not clear	112
362	64 Kumbalam	3	812.68	312.68

Page No.	Particulars	Col. No.	For	Read
363	92 Siddanapalli	14	Not clear	18
	93 Tattaganapalli	14	Not clear	27
	94 Karuppalli	1	49	94
		14	Not clear	1
364	60a/b Chockanapuram	28	15	155
	Chockanapuram Total	28	15	155
	62 Mudunayinipudur	27	Blank	20
365	66 Angondapalli	28	123	712
367	131 Mattampatti	14	Not clear	6
	133 Bikkanapalli	13	Do.	24
		14	Do.	..
	134 Mudipinayanipalayam	13	Do.	8
		14	Do.	1
	135 Berrupalli	13	Do.	93
		14	Do.	24
	140 Soolagiri	14	Do.	725
	141 Thiagarasarapalli	13	Do.	416
		14	Do.	128
	142 Kamandoddi	14	Do.	241
	143 Subbagiri	13	Do.	85
369	113 Avalapalli	27	295	395
	114 Mukondapalli	27	535	533
	119 Naligabettaraharam	25	15	..
		26	37	..
	120 Chenniathur	25	..	15
		26	--	37
	130 Toddur	22	Blank	..
370	160 Chinnakudibala	13	Not clear	87
		14	Not clear	22

Page No.		Particulars	Col. No.	For	Read
370	162	Immidinaikaharapalli	13	Not clear	134
			14	Not clear	26
371	163	Ullatti	10	89	80
	165	Thuppuganapalli	14	69	169
	173	Sikalapalli	14	Not clear	8
372	162	Immidinaikanahalli	28	714	704
374	15	Gollapalli	4	14 for c/g	16 for c/g
375	32	Vathiripalli	3	Alasapalli Battavara-palli h/i	Alasapalli Battavarapalli b/i
388		Hosur (P) Ward No.12 EB 345	5	16	6
		Total	5	..	6
		Ward No.13 EB 349	5	..	5
		Total	5	..	5
		Town Total	5	..	11
397	75	Nallaman Agraharam	14	275	27
	76	Kunchana Agraharam	14	Blank	24
399	62	Naganoor	16	Blank	38
401	108	Thagatty	13	Blank	263
403		Taluk Rural Total	20	11,035	11,085
404	54	Echchanahalli	3	Rakottah c/d	Rayakottah c/d
405		Biligundalu RF	2	Viligundalu RF	Biligundalu RF
408		Denkanikota (P) Ward No.5 EB 386	3	Blank	828
			4	828	..
		Ward No.5 Total	2	828	Blank
			3	Blank	828

Page No.		Particulars	Col. No.	For	Read
408		Denkanikota (P) Ward No.9 EB 395	3	925	592
409		Ward 12 Total	3	,321	1,321
		Town Total	5	Not clear	238
414	9	Ebbarai	28	38	84
	14	Manavaranapalli	28	50	502
415	29	Ragimakanapalli	22	1	12
416	45	Kondappanayapalli	9	1	4
			10	Blank	2
			14	17	7
	63	Naralepalle	14	Not clear	243
417	84	Puliyancheri	14	51	55
	85a/b	Kurubarapalli	13	29	299
421	94	Mallappadi	14	655	555
	113	Marigampalli	14	8	80
422	91	Kammampallee--Total	24	Blank	5
423	112	Agaram--Total	28	132	1,321
426	129b/b	Balekuli	24	Blank	7
	129	Balekuli--Total	15	Not clear	1,700
			25	Not clear	35
429	164	Veppalampatti	5	2,986	599
	187	Vadamangalam	14	198	98
431	174	Pachchiganapalli	20	28	287
435	20	Theertham	1	Blank	20 a/b
					20 b/b
	21	Ettipalle	1	Blank	21
444		Krishnagiri (M)--Town Total	23	11,500	11,160

Page No.	Particulars	Col. No.	For	Read
446	Kaveripattinam (P)--Town Total	15	15,557	15,577
448	Krishnagiri (M)--Ward 10-Total	5	Blank	6
	Ward 11-EB-31	5	Blank	13
	Total	5	Blank	13
	Ward 12-EB-34	5	Blank	88
	EB-35	5	Not clear	57
	Ward 14-EB-41	5	Not clear	9
	Ward 15-EB-42	4	Blank	
		5	Blank	5
	EB-43	4	Blank	2
		5	Blank	9
	EB-44	5	Blank	11
	Total	5	Blank	25
449	Ward 18-EB-51	5	Not clear	4
	Total	4	Blank	18
		5	Not clear	4
	Ward 19-Total	5	Blank	10
	Ward 20-Total	5	Blank	68
	Ward 21-EB-59	5	Not Clear	15
	EB-60	5	Blank	6
	Ward 22-EB-64	5	..	1
	Total	5	11	1
	Ward 23-EB Nos.	2	Blank	65,66,67
455	42 Ettipatti	8	651	561
	43 Kondireddipatti	8	1326	1323

Page No.	Particulars	Col.	For	Read
456	12 Kollampatti	28	1	7
	21 Konampatti	28	1	136
	22 Konnathur	28	6	649
457	23 Tagarapatti	1	32	23
	24 Chinnathagarapatti	1	34	24
	43 Kondireddipatti	26	390	300
458	72 Kanganur	7	1	158
	73 Mottur	7	Blank	171
461	110 Aduipatty	28	42	442
462	122 Periyakottakulam	14	4	40
463	134 Pusampatti	14	1	7
	136 Thippampatti	13	Blank	19
		14	Blank	10
	159 Puliyampatti	14	Blank	4
468	181 Ammiyampatti	27	Blank	179
469	189 Pudupatty	28	Blank	57
472	54 Naralepalli	3	Naralepalli e/g	Naralepalli c/g
475	85 Selakarampatti	4	86 for e/g	86 for d/g
478	128 Obulinaickenpatti	4	126 for c/e	126 for e/e
481	168 Vannampatti	2	Vannampa	Vannampatti
484	191 Katteri	4	154 for a	154 for a/i
489	18a/b Bommahalli	14	Not clear	163
490	5a/b Marandahalli	27	Not clear	298
	7 Gendanahalli	27	21	217
491	17b/b Karimangalam	26	9	1
	21 Kandachamanahalli	25	Blank	1

Page No.	Particulars	Col. No.	For	Read
497	34 Boppidi	4	25c/c for b/c	25c/c for b/e
501	Palakkadu (P) Town Total	15	3,676	3,679
	Taluk Urban Total	15	3,676	3,679
	Foot note LC No of Town	1	1	V
502	Palakkodu(P) Ward 8 EB 267	3	551	552
	Total	3	1,144	1,146
503	Ward 11 - EB No.273	2	Blank	273
		3	Blank	532
		4 & 5	Blank	..
514	19 Pangunatham-Total	28	112	1,126
515	41 Pagalahalli	18	280	290
	45a/b Nulahalli	28	1,51	1,513
524	Dharmapuri (M)			
	Ward No.24--Total	5	Blank	1
525	Town Total	5	5	15
528	14 Tamaleripatti	5	Blank	88
529	50 Jakkupatti	4	455	459
	54 Thoppampatti	3	48.08	148.08
531	38 Marudiapatti	18	Not clear	213
	52 Poyampalli	25	Not clear	4
533	107 Maniyambadi	10	101	301
	111 Reddipatti	13	58	38
534	77 Sikkalur	22	Not clear	2
535	81 Kil Chengapadi	21	Not clear	2
		22	Not clear	2
		23	Not clear	2

Page No.	Particulars	Col. No.	For	Read
535	86 Palaiyur	21	Not clear	8
	110 Dasirihalli	28	213	230
	111 Reddipatti	28	12	14
536	133 Naripalli	14	Not clear	131
537	137 Veppampatti	11	Not clear	76
	138 Ponneri	11	Not clear	2
		14	[illegible] 12	112
540	163 Balasamudram	14	Not clear	43
	164 Surapatty	14	Blank	52
	186 Kudumiyanpatty	14	Not clear	78
541	187 Achalvadi	11	Not clear	39
		14	21	241
	208 Jammanahalli	14	Not clear	106
	215 Velimadurai	14	Not clear	8
544	240 Menisi	12	Blank	..
545	250B. Pallipatti	14	32	327
547	262A. Pallipatti	28	239	739
548	275 Sumbiyanur	12	5	15
	281 Nadupatti	14	Not clear	7
549	273 Bothakkadu	19	3	31
		23	31	3
	274 Vairanur	23	Blank	..
551	18 Karuthampatty	4	20 e/e	20 c/e
555	78 Runganavalasai	4	77 for e/c	77 for e/e
556	82 Mondukuli	4	82 for f/g 83 for d/g	81 for d/g 83 for f/g
	91 Sekkampatti	2	ekkampatti	Sekkampatti
571	Harur (P) Town Total	14	0,425	3,425

DHARMAPURI DISTRICT

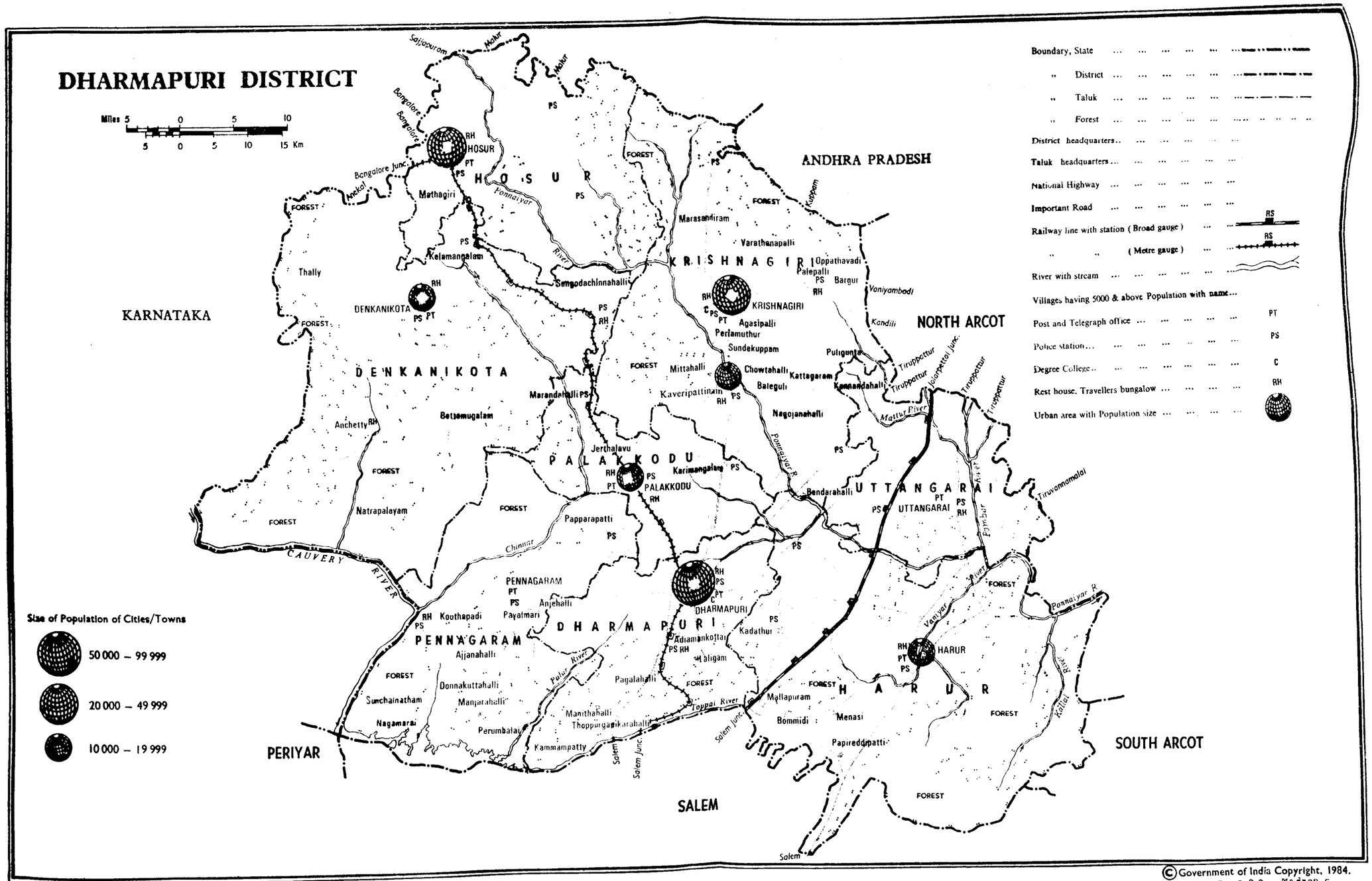

© Government of India Copyright, 1984.
P.Z.P., C.S.O., Madras S.

● Based upon Survey of India map with the permission of the Surveyor General of India.

IMPORTANT STATISTICS.

			Tamil Nadu.	Dharmapuri district.
POPULATION	TOTAL ..	Persons	48,408,077	1,997,060
		Males	24,487,624	1,019,362
		Females	23,920,453	977,698
	RURAL ..	Persons	32,456,202	1,809,876
		Males	16,334,231	923,195
		Females	16,121,971	886,681
	URBAN ..	Persons	15,951,875	187,184
		Males	8,153,393	96,167
		Females	7,798,482	91,017
Decennial Population Growth rate 1971-1981			17.50	19.03
Area (Sq. kms.) .. .. : ..			130,058	9,622.0
Density of Population (per sq. km.) ..			372	208
Sex Ratio (Number of females per 1,000 males).			977	959
Literacy Rate		Persons	46.76	29.00
		Males	58.26	38.98
		Females	34.99	18.60
Percentage of urban population to total population			32.95	9.37
Percentage to total population				
(i) Main Workers		Persons	39.31	41.71
		Males	55.85	58.60
		Females	22.36	24.11
(ii) Marginal Workers		Persons	2.42	2.79
		Males	0.73	0.57
		Females	4.16	5.09
(iii) Non-Workers		Persons	58.27	55.50
		Males	43.42	40.83
		Females	73.48	70.80
Main Workers by categories				
(i) Cultivators		Persons	29.22	55.09
		Males	31.75	60.49
		Females	22.76	41.41
(ii) Agricultural Labourers		Persons	31.73	27.98
		Males	23.24	19.33
		Females	53.43	49.91

		Tamil Nadu.	*Dharmapur district.*
(iii) Household Industry Workers ..	Persons	4.72	1.63
	Males	4.10	1.62
	Females	6.30	1.65
(iv) Other Workers	Persons	34.33	15.20
	Males	40.91	18.56
	Females	17.51	7.03
Percentage of Scheduled Caste population to total population	Persons	18.35	13.86
	Males	18.32	13.88
	Females	18.38	13.83
Percentage of Scheduled Tribe population to total population	Persons	1.07	2.31
	Males	1.08	2.33
	Females	1.07	2.28
Number of occupied residential houses .		9,982,996	374,342
Number of Villages	Total ..	16,812	1,167
	Inhabited.	15,831	1,065
	Uninhabited.	981	102
Number of Towns		434	7

ANALYTICAL NOTE

i) CENSUS CONCEPTS

Rural and urban area.

Census figures are generally presented separately for rural and urban areas. In the 1981 Census, the definition of an urban unit is more or less the same as in the 1961 and 1971 Censuses but for some minor variations. The urban areas of 1981 Census are :—

(*a*) All places with a Municipality, Corporation or Cantonment Board of notified town areas ;

(*b*) All other places which satisfied the following criteria ;

(i) A minimum population of 5,000.

(ii) At least 75 percent of the male working population engaged, in non-agricultural (and allied) activity ;

(iii) A population of at least 400 per Km^2 (or one thousand per square mile).

The above definition of urban area varies slightly from that of 1961 and 1971 Censuses in that the males working in activities such as fishing, logging etc., were treated as engaged in non-agricultural activity and therefore contributed to the 75 percent criterion in the 1961 and 1971 Censuses, whereas in the 1981 Census, these activities are treated as on par with cultivation and agricultural labour for the purpose of this criterion. The rest of the areas not treated as urban are classified as rural areas.

Urban Agglomeration.

Urban Agglomeration is a new concept formed during 1971 Census and this replaces the concept of town group adopted in 1961 Census. An Urban Agglomeration may be explained as follow, "It must form a continues urban spread constituting a town and its adjoining urban outgrowth or two or more physically contigious towns together with continuous well recognised urban outgrowth, if any, of such towns."

Census House.

A Census house is a building or part of a building having a separate main entrance from the road or common courtyard or staircase etc., used or recognised as a separate unit. It may be occupied or vacant. It may be used for a residential or non-residential purpose or both.

Household.

A household is a group of persons, who commonly live together and would take their meals from a common kitchen, unless the exigencies of work prevented any of them from doing so.

Scheduled Castes/Scheduled Tribes.

For the enumeration of Scheduled Castes and Scheduled Tribes in Census, the names of Scheduled Castes and Scheduled Tribes as recongnised in Tamil Nadu based on the Scheduled Castes and Scheduled Tribes Orders (Amendment) Act of 1976 (Central Act 108 of 1976) were followed. The enmuerators were instructed to record a person as a Scheduled Caste/Scheduled Tribe provided the name given by the person was found in the list supplied to them.

Literates.

In 1981 Census, a literate was defined as "a person who can both read and write with understanding in any language". A person who could merely read but cannot write, was not a literate. It was not necessary that a person considered a literate must have received any formal education or have passed any minimum educational standard.

Work.

Work has been defined as participation in any economically productive activity Such participation may be physical or mental in nature. Work invovles not only actual work but also effective supervision and direction of work.

Main workers and Marginal Workers.

A worker was identified with reference to a reference period preceding the census. The reference period prescribed was one year preceding the date of enumeration. Certain types of work such as agriculture, household industries like, gur making etc., were carried on, either thorughout the year or only during certain seasons or part of the year, depending on local circumstances. In such cases, what we were concerned with, was the board time span of the agricultural seasons preceding the enumeration. Workers are to be full time workers or seasonal workers or marginal workers. If a person has done any work during the reference period and if he had worked for the major part of the year *i.e.*,if he had worked for 183 days or more, he was considered to be a full time worker (main worker). If a person had done any work during the reference period and if he has not worked for the major part of the year *i.e.*, if he had worked for less than 183 days, he was considered to be a marginal worker.

The main activity of workers has been classified into four categories, viz., cultivator, agricultural labourer, household industry and other work.

Cultivator.

For purposes of Census, a cultivator is a person who is engaged either as an employer, single worker or family worker in cultivation of land owned, or held from Government, private persons or institutions, for payment in money, kind or share. Cultivation includes supervision and directing of cultivation.

Agricultural Labourer.—

A person who works in another persons land for wages in money, kind or share should be regarded as an agricultural labourers. He or she has no risk in the cultivation but merely works in another person's land for wages and has no right of lease or contract on land on which he or she works.

Household industry.—

For a person who returns his/her main activity as engaged in some production, processing, servicing or repair of articles or goods, it has been ascertained whether it is a Household Industry.

Household Industry is defined as an industry conducted by the head of the household and/or by the members of the household at home or within the village in rural area, and within the precincts of the house in urban areas. A larger proportion of workers in a household industry should consist of members of the household including the head. The industry should not be run on the scale of a registered factory which would, or as to, be registered under the Indian Factories Act.

Non-workers.

All persons who have not been treated as workers, i.e., persons who have not worked any time at all during the reference period of one year preceding the date of enumeration, have been considered as non-workers. These cover all persons who are engaged in unpaid home duties and who do no other work or have not done any work at all during the last one year,full time students and children attending school, all dependent such as infants or children not attending school or a person permanently disabled from work because of illness or old age, persons retired from service or rentiers, beggers, vagrants, convicts in jails or inmates of a penal, mental or charitable institution and all non-workers who may not come under any of the above categories.

(ii) *HISTORY OF THE CENSUS HANDBOOK*

After the Census of 1951, the Government of India offered to hand over to the State Government the Census tables and other data prepared during the Census and suggested that they might be published along with any other useful information relating to each district. The State Government accepted the proposal, and the first publication of the District Census Handbook was brought out at the cost of the State Government.

The District Census Handbook of 1951 was found to be very useful and it was therefore dicided not only to continue the series for the 1961 Census but also to improve definitely on its content so that each district Census Handbook contained certain basic economic data for the smallest administrative unit in the district and be an useful reference book for scholars and other data users.

After the 1971 Census as well the series of District Census Handbook was continued. The publication of the 1971 Census Handbooks was in three parts, viz., part-A, part-B, part-C ; Part-A relating to Village and Town Directory, Part-B relating to Village and Townwise Primary Census Abstract and Part-C comprising District Census Tables, and certain administrative statistical tables.

The tradition of bringing out the Census Handbook has been continued by the State Government during the 1981 Census also. In this series some individual features besides restructuring the formats of the village directory have been adopted bearing in mind the national requirements of data for the socio-economic programmes of the Government. The comparability of data with the 1971 Census data has also been kept in view.

The present Census Handbook will be published in two parts, viz., Part-A—Village and Town Directory and Part-B—Village and Town wise Primary Census Abstract.

(iii) *SCOPE OF* VILLAGE *DIRECTORY AND TOWN DIRECTORY STATEMENTS.*

The District Census Handbooks are the only publications which incorporate the data down to the level of a village and level of a town which are constantly referred to by the data users.

The Village Directory Statement gives the list of villages by taluk and for each village the area, number of households and population, availablility of amenities and land use. The information on amenities available in the village includes educational, medical, drinking water, post and telegraph, market, rail/road or other communication facilities and power supply. Land use is shown as area under forests, irrigation, unirrigated land, culturable waste and area not available for cultivation.

Appendix I gives for each taluk the number of villages having various levels and types of educational institutions, such as middle schools, adult literacy centres, etc., various types of medical institutions such as dispensaries, primary health centres, etc. and the number of such institutions various types of drinking water sources such as, taps, tubewell, etc., post and telegraph offices, power supply, railway stations, bus stops, etc. and also the number of villages not having such amenities.

Appendix II gives for each non-municipal town (i.e. census town) the area under forest, irrigated and unirrigated land, culturable waste and area not available for cultivation.

Appendix III gives the list of villages where no educational, medical and public health facilities, etc. are available.

Appendix IV gives the list of villages with the proportion of Scheduled Castes and Scheduled Tribes population to the total population in various ranges of proportion. Part A of the Appendix gives the village according to the proportion of Scheduled Caste population and Part B according to proportion of Scheduled Tribe population. Information is presented by the ranges 0—5 percent, 6—10 percent, 11—15 percent, 16—20 percent, 21—30 percent and 31 percent and above for Scheduled Castes and 0—5 percent, 6—15 percent, 16—25 percent, 26—35 percent, 36—50 percent and 51 percent and above for Scheduled Tribes.

The Town Directory gives important and useful information like civic and other amenities available in all the towns in the district, statutorily notified as well as non-municipal and census towns. The details relating to each of the towns have been presented in seven statements, viz., statements I to VI and IV-A. In all the statements except IV-A, the towns are arranged in the alphabetical order for the district. The Town Directory do not cover strictly military areas. It may, however, cover cantonment areas but not strictly military areas or military establishments within the cantonment areas. However, basic statistics of the cantonment as a whole have been provided. In the Town Directory codes have been given for the data on amenities and civic administration for want of space. The relevant explanations for the codes adopted have been given in the beginning of the Town Directory statements.

An urban agglomeration includes two or more independent census towns. The names of the towns/urban agglomerations have been arranged in the alphabetical order.

The particulars of the individual town which constitutes one of the units of agglomeration have not been furnished separately because the particulars have been furnished where they occur together under the name of agglomeration. The following remarks have been given against such town in brackets:

"(see the name of the main town of the agglomeration)"

By adoption of this method the reader can get an idea of the particulars of the urban agglomeration in total and also severally.

Statement–I Status and Growth History.

This statement provides some basic data based on the primary Census Abstract. For analysing the Town Directory data at State level and All India level some new columns have been introduced in 1981. The new items are class of town area, number of households, population and growth rate for each census since 1901, Density and Sex Ratio at 1961, 1971 and 1981 censuses are also provided in this statement.

For size class of town the following population norms as per 1981 census have been adopted:—

Population	*Class*
100,000 and above	I
50,000—99,999	II
20,000—49,999	III
10,000—19,999	IV
5,000—9,999	V
below 5,000	VI

Location Code Number of Towns:—To distinguish the town from the village, the location code numbers for towns have been given in Roman numeral and these numbers have been assigned in a continuous order for the district as a whole.

Statement II Physical Aspects and Location of Towns, 1979.

Under physical aspects, annual rainfall and temperature figures are furnished. These particulars were obtained from the Commissioner of Statistics, Madras. If the information is not available for any particular town the nearest town for which it is available is given. For col. (9) nearest city with population of one lakh and more is furnished according to 1981 census. For the other cols. figures obtained from the Municipal Commissioners and Panchayat Union Commissioners are given. The 'Zero' within brackets in cols (10 and 11) denotes that the referent town itself is enjoying road transport facilities.

Statement III Municipal Finance, 1978–79.

The civic administration status of the town, the receipt through tax, properties and powers, Government grants, loans, advances and other sources and the expenditure on general administration, public safety, public health, public works, public institutions and other public services are given in this statement. The sources of receipt and expenditure are furnished in terms of rupees in hundreds.

Statement–IV Civic and other amenities, 1979.

The civic and other amenities existing in the towns as in 1979 are given. The data were obtained from the Municipal Commissioners and Panchayat Union Commissioners of the concerned towns.

Col. 3—Civic administration status.

It is a new column introduced in this statement to facilitate analysis.

Col. 4—Population.

It is also a new coulmn introduced in this statement to measure the amenities in respect of population.

Col. 5—Scheduled Caste and Scheduled Tribe population.

It is introduced to know the size of population of the weaker sections of the community in the town.

Electrification.

Electrification particulars were obtained from the Tamil Nadu Electricity Board through the Municipal Commissioners and Panchayat Union Commissioners.

(i) Domestic Connections.

This refers to the number of services given to houses for domestic purposes like fans, lighting, etc.

(ii) Industrial Connection

This refers to the number of services effected to Lower Tension Industries such as, workshops, flour mills, oil mills, grinding machines, cotton ginning engineering industrie setc.

(iii) Commercial Connections.

This refers to the services given to shops, business houses, public institutions like offices and schools and commercial establishments.

(iv) Road lighting points

This refers to the number of points of street lights which will be maintained by the Board and for which consumption charges will be paid to the Board by respective local bodies. For some town panchayats the number of services effected alone has been furnished under street lights and not the points.

(v) Other Connections.

This refers to the number of services effected for agricultural purposes, huts, public water supply systems, cottage industries, etc.

Statement IV-A—Civic and other-amenities in Notified Slums, 1979.

This is a new statement on civic and other amenities in notified or recognised slums of Class I and II towns. Generally, in cities or towns having slums, the local authority such as Municipality or Municipal Corporation or even the development authority notified the recognised slums. Such notification is linked up with the availability of funds from the State Government for slum clearance.

Name of the slum and the details of the area, population, length of the paved roads, system of sewerage, number of different types of latrines and method of disposal of night soil, etc. are given in this statement.

Statement V—Medical, Educational, Recreational and Cultural Facilities, 1979.

In this statement medical, educational, recreational and cultural facilities of the towns as in 1979 are furnished. The data for educational and medical facilities were obtained from the Municipal Commissioners and Panchayat Union Commissioners for the concerned towns and from the Director of Secondary Education, and Director of Public Health respectively.

Col. 10—Recognised shorthand, typewriting and other vocational training institutions.

The term 'recognised' refers to institutes recognised by some statutory authority like Education Department, Commerce Department, Labour Department, etc. of the Government or by Semi-Government or autonomous bodies, public sector project, etc.

Cinemas refer only to the permanent cinema theatres and do not include touring cinemas.

Col. 16—Number of working women's hostel with number of seats.

This is a new column introduced in this statement in 1981. Considering the increasing employment of women in urban areas, the housing needs of working women has been an important problem.

Statement VI—Trade, Commerce, Industry and Banking, 1979.

In this statement, trade, commerce, industry and banking facilities in the town as in 1979 are furnished. Banking particulars were obtained from the Reserve Bank of India. The information on number of agricultural and non-agricultural credit societies were collected from the Registrar of Co-operative Societies through the Municipal Commissioners and Panchayat Union Commissioners of the concerned towns.

Scope of Primary Census Abstract.

The Primary Census Abstract, as it is called presents basic data for each village or segment of a village (in cases where such village segment form different panchayats) in the "Village-wise Primary Census Abstract" and for each Ward/Division of a Town in the "Urban Primary Census Abstract". The format of the Primary Census Abstract for the villages and towns in 1981, has been slightly modified as compared to the 1971 Primary Census Abstract.

The Primary Census Abstract gives such basic information as area in hectares/square kilo metres occupied residential houses, number of households, total population, Scheduled Castes and Scheduled Tribes population, literates, main workers, division of main workers into cultivators, agricultural labourers, workers in Household industry and other workers, marginal workers and non-workers in respect of each unit. The Urban/Village Primary Census Abstract gives this information for each village and each urban ward. With a view to ensure comparability and to enable data users to derive the figures either for a revenue village or panchayat according to their requirements, the data are presented for segments of villages also. Wherever portions of one village happen to be in two or more panchayats the segment wise data have to be used separately or added with some other segment data so as to derive panchayat data. For example, if portions of a revenue village bearing Location Code No. 10 forms part of two panchayats, the figures are given separately for each portion of the village against Location Code No. 10 a/b and 10 b/b. The total figures for the entire revenue village by adding the figures given against both the segments viz. 10 a/b and 10 b/b are given in the Village Primary Census Abstract. If, instead, the panchayat figures are required, the data for the concerned village segment or segments relating to the Panchayat concerned, are to be added up to arrive at the total figures for the respective panchayat.

An appendix presented in the case of the Urban Primary Census Abstract gives 1981 population, Scheduled Castes and Scheduled Tribes population for each enumerator block of the town. This is meant for the use of administrative and election authorities in urban areas. Such data are also required by urban planners and researchers for conducting other studies in selected blocks.

Mode of Presentation.

The consolidated figures for the district and each taluk are given in the beginning for Total, Rural and Urban areas followed by each Town/Urban Agglomeration, under the caption 'District Primary Census Abstract'. Then follows the Primary Census Abstract for Scheduled Castes/Scheduled Tribes. An alphabetical list of revenue villages is then given along with the Census Location Code Numbers of 1981 Census followed by the Villagewise Primary Census Abstract for each taluk. In the foot note given at the end of the Villagewise Primary Census Abstract, the villages included in Municipalities or Census towns are indicated. In an annexure the names of villages and their constituent panchayats are given. Then, follows the Urban Primary Census Abstract. In an appendix to the Urban Primary Census Abstract, the population. and Scheduled Castes/Scheduled Tribes figures for each Enumerator Block of a town are given This arrangement is followed for each taluk and independent sub-taluk in the district.

Maps.

Apart from the District Map given as frontispiece. map for each taluk showing the Village Location Code Numbers along with their boundaries have also been included at the appropriate places. As compared with the maps presented in 1971 District Census Handbook, several improvements have been effected in the maps presented in this volume. All towns are shown in the District and taluk maps with shading screens and also spheres according to the population size of towns.

Area Figures.

In the District Primary Census Abstract the area figures are given in square kilometres for Total, Rural and Urban areas. In the Village wise Primary Census Abstract, the area figures for each Location Code Unit are given in hectares upto two decimals. The area figures for each town in square kilometres is also given at the end of the Urban Primary Census Census Abstract. In the District Primary Census Abstract, the area figures of the District total represent the "Geographical Area" figures supplied by the Surveyor-general. Figures for urban areas are those supplied by the Local Bodies and revenue authorities. The urban area of a district has been arrived by adding the urban area figures of each taluk within the district. Area figures for the rural areas of District/Taluk are derived by subtracting the urban area figures from the total area of the District/Taluk. The total of the area figures of the taluks will not tally with district figures, because the taluk area figures represent the 'Land Use' area and are derived from the figures supplied by the Tamil Nadu directorate of Survey and Land Records, while those of the district represent "Geographical Area" supplied by the Surveyor-General of India. The total of

the village area given in the Village-wise Primary Census Abstract may not tally with the rural area of the taluk given in the District Primary Census Abstract as the taluk area figures take into account hills, forests and rivers, etc., where as the village area may not include the same. For conversion the ratio is 100 hectares=1 square kilometre.

It is hoped that the pattern of presentation of basic Census particulars for each district as explained above and adopted in this volume would be found convenient by data users.

POLITICAL AND EARLY HISTORY OF DHARMAPURI DISTRICT.

The earliest known Chieftain who ruled Tagadur (present Dharmapuri) during the Sangam Era, is Adigaman Neduman Anji whose patronage sustained the famous poet Avvaiyyar. The next we hear is in the 8th century when the northern parts of Salem district were probably under the Pallavas regime. Subsequently, we hear of the Ganga Pallavas having way over the western parts of Salem district. The Western Gangas also are mentioned as having ruled Baramahal area during the end of the 8th century. In the beginning of the 9th century, the Rashtrakutas rose to power and influenced the history of the district for the next two centuries. During the period, the Cholas also rose to power in the south and Aditya-I conquered the Kongunad in 894 A.D. In the year 949-950 A.D., the Cholas suffered a defeat from the Rashtrakutas whose decline however started later after the death of their powerful king Krishna-III. The Chalukyas then came to power and seized large areas held by the Western Gangas. In 985 A.D. Raja Chola-I ascended the throne and he over ran the kingdoms of the western Chalukyas, Nolambas, Coorg and the Eastern Chalukyas. During this time, the entire area in Salem district came under the rule of the Cholas. It is said that Gangavadi was then annexed to the Chola territory and placed in charge of an Adigaman Tagadur. The 12th century witnessed the decline of the Chola empire when the Hoysalas rose to power and routed the Cholas from Gangavadi. They are said to have captured Kolar, sacked Kotayur and over ran the western parts of Kongunad. The Baramahal and Talagat areas apparently still remained with the Cholas. But the Adigamans seem to practically become free and owed only nominal allegiance to the Cholas.

The history of the 13th century resolves itself into dual between the Hoysalas and the Pandyas. When they were driven away from the North by the Yadavas, the Hoysalas retreated towards the south in Kongunad. It is stated that Jatavarman Soundara Pandyan-I helped to drive away the Hoysala King Vira Someswara out of the Chola territory. But it is doubtful whether he made himself master of the Talaghat area, as there are records to show that Vira Someswara's son Vira Ramanatha later ruled the whole of Salem district and the Pandyas were then eclipsed by the Mohammadan emissaries of the Delhi Sultanate.

The 14th century saw the rise of the Vijayanagar Kings. In 1365-66A.D., Bukka-I turned his attention towards the south to overthrow the Mohammedan Sultanate of Madurai. One of these campaigns must have brought salem district under the Vijayanagar Kings. They ruled these parts till 1565A.D., when the glory of the Vijayanagar Kings was laid in dust by the combined armies of the Deccan Sultans on the field at Talikota. Hosur, Denkanikota and Salem become capitals of princelings, while Jagadeva Raya of Chennapatna ruled the Baramahal along with Mysore. Meanwhile, the acendency of the Madurai Nayaks reached its zenith during the time of Tirumala Nayak who came to power in1623 A.D. and this tract was placed in charge of Poligars owing allegiance to him. Ramachandra Nayaka, one of his Poligars was in charge of Talaimalai, a hill overlooking the Cauvery in the south Namakkal taluk. The Namakkal fort is said to have been built by them. The Gatti Mudaliars were in charge of the most dangerously exposed province of the Nayak Kingdom withKaveripuram on the right bank of the Cauvery as their strategic capital commancing one of the principal passes to the Mysore Plateau. The centre of their power seems, however, to have been Taramangalam where they have built a grand edifice of a temple. It is said their domination extended as for as Talaivasal to the east, Dharapuram in Coimbatore district in the west and Karur in Tiruchchirappalli district in the south. The forts of greatest strategic importance held by the Gatti Mudaliars were Omalur and Attur.

By about 1635 A.D., the Muslim Sultans of Bijapur and Golkonda made inroads into the south when the power of Tirumalai Nayak had waned Balaghat area came under Bijapur. Mean while Kantirava Narasa Raja of Serangapatnam took several places in Coimbatore from Gatti Mudaliars in 1641 A.D. Eleven years later he seized Baramahal including Virabhadradurg, Pennagaram, Dharmapuri and Denkanikota. In 1654 A.D. he took over Hosur from Chandra Sankar. Dodda Devaraja, the Mysore King wrested Omalur from the Gatti Mudaliars and thus erased them out of the political scene. The agression of Marattas, however checked the power of the Mysore Kings. For a time Baramahal and Talaghat passed under the Maratta hands. In 1688-89 A.D. Chikka Deva Raya of Mysore felt strong enough once again to invade Baramahal and wrested Dharmapuri, Manukonda, Omalur and Paramathi. Kaveripatnam and Attur were also retrived by Chikka Devaraya ; the whole Salem district was in his hands before he died in 1704 A.D. Meanwhile Abdul Nabi Khan, Nawab of Cuddapah, extended his possession southwards and by 1714 A.D. he had made himself master of the Baramahal.

By about 1750 A.D., Haider Ali was in power in Mysore. Baramahal came under his sway in 1760 A.D. By 1767 A.D., the British Government at Madras planned an attack on Haider Ali and seized Kaveripatnam without serious opposition. Krishnagiri was then beseiged. Meanwhile reinforcements came from Haider Ali and they drove away the British. Kaveripatnam was recaptured. Some months later the British planned another invasion of the Baramahal. They took several places including Hosur. Further south Dharmapuri, Salem, Attur, Sendamangalam and Namakkal surrendered to the British without a blow. The victory, however was short lived because Haider soon recovered Dharmapuri, Denkanikota, Omalur, Salem, and Namakkal. During the second Mysore war period, Salem district was in the hands of Haidar.

Tippu succeeded Haidar and proved to be a formidable power. In order to curb Tippu's power the English formed an alliance with the Marattas and the Nizam and started the third Mysore war in 1790 A.D. A wing of the British forces stationed itself fully reinforced at Kaveripatnam. Tippu rushed up to this place with full force but could not dislodge the British. A number of alterations took place between the contending forces in the Baramahal area. In 1791, Hosur, Anjetti, Nilagiri and Rathnagiri were taken by the British. Royakotta also fell to the British soon and eventually many other small forts fell without much of resistance. In October 1791, Tippu send a force from the south along the Toppur pass. The British force met this continent at Pennagaram and forced a surrender. In March, 1792 A.D., a peace treaty was signed between Tippu and the English. A half of the dominion of Tippu was taken away from him. The whole of Salem district, except the Balaghat and a portion of Hosur, came into the hands of the British. The first British Collector had his headquarters at Krishnagiri on strategic consideration.

The last Mysore war in 1799 added up several places in Hosur Taluk like Nilagiri, Anjetti, Durgam, Rathnagiri and Kelamangalam which were recaptured to the Brtish possession. After the fall of Srirangapatnam in which Tippu lost his life, the Balaghat area was also added to Salem district. The present Dharmapuri district was then the part of Salem district. They completed the British conquest of the tract.

The British on their victory over Tippu had control over this area since 1792 A.D. During the British rule in the country and even till the year 1947 there was no separate district, except Dharmapuri as one of the taluks of Salem district. It actually became a separate district in the year, 1965 as its headquarters at Dharmapuri itself.

Administrative units.

Dharmapuri district consists of two Revenue Divisions viz. Dharmapuri and Hosur; the former is having five taluks viz., Dharmapuri, Harur, Uttangarai, Palakkodu. Pennagaram and the later consisting of the three taluks of Hosur, Krishnagiri and Denkanikota. The district is divided into 50 Revenue Firkas comprising in all 643 Revenue Villages. There are two Municipal Towns in the district viz., Dharmapuri and Krishnagiri. This district has 1043 inhabited villages. For rural development purpose the district is divided into 16 panchayat unions made of 580 village panchayats and 18 town panchayats. They are the following :

Sl. No.	*Dharmapuri Division.*	*Hosur Division.*
1	Palakkodu	Hosur
2	Dharmapuri	Shoolagiri
3	Nallampalli	Thally
4	Pennagaram	Kelamangalam
5	Morappur	Krishnagiri
6	Harur	Kaveripatti
7	Pappireddipatty	Veppanapalli
8	Uttangarai	Bargur

PHYSICAL ASPECTS.

Location and Area.

The Dharmapuri district is one of the new districts of Tamil Nadu like the districts of Pudukkottai and Periyar, and was organised on October 2, 1965. It constitues the northern portion of the former composite district of Salem and was known as North Salem. The district is situated in the interior of the southern Peninsula bounded on the east by the North Arcot and South Arcot districts, on the West by Bangalore and Mysore districts of Karnataka State, on the north by Karnataka State and the Chittoor district of Andhra Pradesh and on the south by Salem district. It approximately lies between 11· 45' and 13· 01' of the north latitude and between 77· 13' and 78· 45' of the east longitude.

The district formed an integral part of the adjoining district of Salem till 2nd October 1965. Since the Salem district was very extensive and unwieldly with a total area of 18,262.6 sq.kms proper attention could not be bestowed towards the development of the northern parts of the district. Government, therefore, felt that a separate district should be formed with the northern parts of the then Salem district so that the authorities could focus their undivided attention to the intensive developmem of these areas and bring it on a par with other sister districts in this state. Accordingly Dharmapuri district was carved out of Salem with the four northern taluks of Hosur, Krishnagiri, Harur and Dharmapuri. The district with a total area of 9,629.89 sq.kms. is the ninth largest in spread among the districts of Tamil Nadu.

Climate and Rainfall.

The climate of the Dharmapuri district is generally warm, except in places bordering the Karnataka state. The hottest period of the year is generally from the months of March to May, the highest temperature going up to 38° C in April. The climate becomes cool in December and continuous so upto February, touching a minimum of 17° C in January. On an average the district receives an annual rainfall of 825 mm. about 10 percent below the state average of which 44 percent is stimulated by the south-west monsoon and 36 per cent by the north-east monsoon. The remaining 20 percent occurs during the period of hot weather.

Rivers.

The chief rivers in the district are the Cauvery and the Then Pennar (South Pennar). The Cauvery enters the district at the south western corner of Denkanikota taluk, takes a southern course, falls to a small height at Hogenekkal, a famous tourist spot of water falls and flows down to the Mettur Dam in Salem district. The South Pennar river has its origin near Nandidurg in Karnataka state. It flows through Hosur, Krishnagiri, Harur and Uttangarai taluks. Its chief tributaries are the Vaniar and the Markandanadhi. A reservoir has been constructed near Krishagiri across this river popularly known as K.R.P. Dam which irrigates 9,000 acres of land. However in its course, this river empties into Sathanur Dam in North Arcot district.

Based on its historical background the district can be divided into three natural tracts such as Balaghat, the Baramahal and the Talaghat. The Balaghat comprises of Hosur taluk and the north-western portion of Krishnagiri taluk. The average elevation of this area is about 3,000 feet above the sea-level which dips towards Cauvery in the south-west. The Baramahal consists of an extensive basin with an elevation of 1,300'. It consists of the entire taluk of Dharmapuri, greater part of Krishnagiri and Hosur taluks. The remaining southern portions are called Talaghat. The remaining district has vast expand of hilly and rocky areas with undulating plains.

FORESTRY.

In Tamil Nadu, Dharmapuri is the only district which satisfies the optimality for the forest area, with 33 per cent of its geographical area under forests. The district accounts for 14.3 percent of the total forest area of the state and thus offers large scope for planning and implementing schemes like social forestry programmes for a fuller development of the forest potential. The entire forest area in the district is administered by two forest divisions, one at Dharmapuri and the other at Hosur. The area under Dharmapuri division is 1,694.01 sq.kms. and that of Hosur division is 1,345.88 sq.kms. as on 1981-82.

The area under forest in the district is 3.17 lakh hectares or 32.96 percent of the total area of the district as already said above. The forest produce is mainly sent out of the district with a minimum processing, because the necessary industries do not exist in Dharmapuri, Krishnagiri or any other taluk headquarters. Shoolagiri, Thally and Veppanapalli Blocks account for 35 percent, 34 percent and 33 percent of their respective total areas under forest. Forest based industries constitute a major segment of their economic structure.

Social forestry programme.

Social forestry is a new concept of the Government in the field of afforestation with an object of making Tamil Nadu green and to have more vegetation in the vacant land available and the barren hills, wherever possible. It has got an impact on the rural folk as this project basically helps the common man to have his own tiny forest. Under this programme varieties of seedlings are being distributed free of cost upto a level co-sidered to be minimum requirement and above this level, the seedlings are given at a low cost or with a little subsidy to the grower. The modus operandi of this project is being locked into by the personnel exclusively created for this purpose and in general it works out smoothly for the common good by the generous gift of the Sweedish people. It is for the individual who is possessing the needed requirements and to avail the opportunity to increase the forest wealth.

Forest Resources.

Among the number of forest plantation, the fuel trees, soft wood, bamboo, cane, sandalwood, eucalyptus and grass have scope for industrial utilisation. The area covered by the above plantations are as under :

Sl. No.	*Name of plantation.*	*Area in hectares.*
(1)	(2)	(3)
1	Fuel trees	3,466.46
2	Softwood	656.75
3	Bamboo	3,358.28
4	Cane	9.50
5	Sandalwood	573.30
6	Eucalyptus	1,482.55
7	Sandal Propagation	285.00
8	Grass	2,712.00
9	Timber Species like Red Sanders	517.00
10	Tamarind	1,010.00

The above forest resources could be utilised by promoting small scale industries in this district.

MINERALS AND MINING.

The Major and Minor Mineral Resources in the district.

Dharmapuri district is a plain terrain in the middle surrounded by Mysore plateau on the north, Javadi hill ranges on the east, Chitteri and Shevaroy hill ranges on the south. The rivers such as Cauvery, Ponnaiyar, Pambar and Chinnar are draining this district.

Geology.

The district Dharmapuri belongs to Archean complex. The major rock types of the area are gneissic rocks, charnockites and associated granulitic suite of rocks, metasediments (amphibolites, Magnesite — quartzites and crystalline limestones) granites and syenites of younger intrusive type, basic intrusive bodies of pyroxenites and dunites, dykes of dolorite (black granite) and recent soils. Around Samalpatti and Dasampatti of Dharmapuri district, syenite —carbonatite complex is located.

The following major minerals are located in Dharmapuri district.

Apatite

The apatite is located in Reddipatti (near Samalpatti) and in Uttamalai (near Hogenekkal).

The apatite found in Reddipatti is very small occurrence, associated with carbonatite body. Since the occurrence is very small, it is considered to be of insignificant economic value.

Two apatite bands are located in Uttamalai near Hogenekkal. The first band is traced out for a length of 3 kms. from the hill NNW of Uttamalai up to 1km. East of /44 The second apatite band is traced out for a distance of 14 kms. from the hill NNE of Uttamalai to about 1.5 kms. south of Kempakarai. The total inferred reserves of apatite analysing 36 percent P2O5 are about 50,000 tonnes based on the assumption that apatite makes 2 to 5 percent of carbonatite rocks for a depth of 30 mts. The size of the apatite in this area ranges from O. 1mm. to 3.7 mm. The large crystals of apatite found in the pure calcite veins.

Copper Ore.

In Bairanayakkanpatti of Harur taluk, the copper ore is found. The detailed prospecting work did not reveal any ore body. Investigations were carried out for any workable occurrences of copper ore, lead associated with dunites, syenites and carbonatites around Onnakkarai and Samalpatti. The content of the copper is less than 0.1 percent in and around Onnakkarai and has no economic value.

Corundum

The occurrence of corundum is widely distributed in Papparapatti and Palakkodu villages of Dharmapuri taluk. The important occurrences of corundum are given below.—

1. Varathapallam—about 2 miles, South West of Papparapatti.
2. Tambaram hill and surroundings.
3. Around Kalavur hamlet on top of the Papparapatti hill.
4. The area around Tirumalavadi.
5. Erraguthamalai.
6. Around Palakkodu.

The corundum in this area have been mined for a long time back and the mineral was almost completely removed. It is reported, that about two tonnes of corundum was collected from the cultivated lands in and around Papparapatti and Palakkodu. Since the corundum available in the surface was already mined, the present availability of the corundum is very limited and widely scattered.

Gold.

Indications for gold occurrences were noticed in Narapalli R.F. near Maharajagadai of Krishnagiri taluk. The rock and soil samples were collected to find out the percentage of gold value in the samples. The surface rock sample, gave the gold value ranging upto 7.0 g/t and the trench sample gave the value ranging upto 2.0 g/t. A detailed assessment work is in progress.

Iron Ore.

Three bands of magnesite quartzite (Iron ore) are located in Thirthamalai of Harur taluk. The total reserves of the magnesite quartzite (Iron ore) is estimated about 67 million tonnes. About 28 million tonnes of iron ore is calculated as minable reserves in this area. The iron ore in this area is medium to low grade.

Limestone and kankar.

The crystalline limestone is located in the following areas in Dharmapuri district.

Gummanur

Limestone is located east of Gummanur near Samalpatti railway station. The limestone is greyish in colour. The reserves of limestone estimated are about 7,00,000 tonnes. The content of the calcium carbonate in the limestone varies from 70 to 75 percentage. The pure limestone is also noticed as pockets along the band. They are being mined for fillers in fertiliser and insecticides.

Tippampatti.

Limestone is fine grained, rather impure. The estimated reserves are about 50,000 tonnes.

Sinnampatti.

A band of impure limestone is found cutting across the numerous granite and pegmatite veins. It is also reported that the limestone occurrence is already mined and exhausted.

Kankar is located to the north of Kanjanur village, near Uttangarai which is half to one metre in thickness. The reserves of kankar is estimated roughly as about 2 million tonnes.

Magnesite

Very small veins of magnesite is located in Kanjanur village of Uttangarai taluk. It has go no economic value since the occurrence is very limited.

Nickel

The nickel content in ultrabasic rocks in Kanjanur area near Uttangarai taluk was studied. The chip samples were collected to find out the nickel content which varies from 0.12 to 0.15 percent.

Quartz.

The occurrences of quartz are located in Binnamangalam and Panchapalli (R.F.) in Denkanikota taluk.

Binnamangalam.

The village is located about 20kms. South West of Hosur town. The quartz in this area is a good grade with SiO_2 ranging between 99.66 percent to 99.98 percent. The total reserves of quartz is estimated to about 101,520 tonnes.

Panchapalli (R.F.)

The quartz is traced in a hill situated in Panchapalli R.F. which lies 12 kms. South - East of Denkanikota. The total reserves in this area is estimated as 93,750 tonnes. The presence of vertical and horizontal joints of this occurrence will be advantageous during mining. The surface shows faint brownish and black stains which have resulted due to weathering. The stains can be easily removed by acid washing.

Vermuculite

The vermiculite in Dharmapuri district is located in Jaginikkalmedu which is about one km. south of Olaipatti in Uttangarai taluk. The total reserves of the occurrence is estimated about 20,000 tonnes. The vermiculite has an expansion of 13 times of its original volume on heating to 900 to 950°C. The raw vermiculite from Olaipatti is dark in colour with brownish tinge and it turns to silvery to light golden yellow colour on exfoliation. The concentration of vermiculite in the host rock is poor and the reserves are also limited.

In the following areas, the minor minerals are located in Dharmapuri district.

Black granite.

Dharmapuri district is one of the leading districts as far as black granite occurences are concerned. The black granite deposits are available in almost all the taluks of Dharmapuri district. It has a very good demand in the world market. The black granites can be cut into blocks and exported to the foreign countries.

Pennagaram area

The black granite deposits in this area are widely scattered. Among them, Ajjanahalli, Bevanur (R.F.), Donnakuttahalli etc. are the important villages. The total reserves in Pennagaram area are roughly estimated to about 20 lakhs cu. mts.

Harur area

In Harur area, the black granite deposits are located in Gopinathampatti, Morappur, Poiayampalli, Kerkodihalli, Reddipalli, Matadahalli, Chintalapadi, Basuvapuram, Keeraipatti, Jamanahalli, Menisi, Pallipatti etc. The reserves in this area are estimated to about 6 lakhs cu. mts.

Palakkodu area

The deposit found in Palakkodu taluk are limited and confined to Chikkadornabettam and Somanoor villages. Among the deposits, the deposit found in Chikkadornabettam is an important occurrence. The total reserves in this area is calculated roughly to about 18,000 cu. mts.

Denkanikota area

The black granite occurrences lie near Denkanikota itself. The occurrences are noticed in Magadi, Maradanapalli, Anniyalam and Javulagiri. The occurrences found in Magadi and Javulagiri are limited. The reserves are calculated roughly to about 15,600 cu.mts.

Grey granites

The grey granites are widely scattered in Krishnagiri taluk of Dharmapuri district. The granites are polished like black granite. They are cut into blocks and are exported to the foreign countries. The grey granite is located in Nathahalli of Dharmapuri taluk. In Krishnagiri taluk the grey granite is located in Nagojanahalli, Jagadevipalayam, Aikondakottahalli, Pasinayanahalli, Sentharapalli, Kaveripatnam, Kottapatti, Kondappanayanapalli, Jagadevi and Bynapalli. In Denkanikota and Uttangarai taluks, the grey granites are located in Royakottai and Nagapatti villages respectively. The reserves of grey granites are not estimated.

The mineral production in the district is very much limited. Some of the important minerals available in the District are Crystalline lime stone, Kankar, Vermiculite and Magnesite quartz Dolerite dyker, known as black granite and syrite, are reported to be available in Krishnagiri, Harur and Hosur taluks. It can as well extend its area of operation to other minerals. There is good demand for polished granite stones in foreign countries, particularly Japan. The Government of Tamil Nadu has taken over this industry and a state owned Corporation viz., TAMIN is engaged in quarrying, polishing and exporting granite stones to other countries.

TAMIN

Tamin otherwise called Tamil Nadu Minerals is a public sector organisation and an undertaking of the Tamil Nadu Government, which was organised in the year 1978 with the idea of exploring the ores in the entire area of land in Tamil Nadu in finding out the mineral wealth of the state and promote the export activities by eliminating the unemployment problems. Accordingly its activities were extended to Dharmapuri district. The mining activities of TAMIN at the outset commenced with the operation of the quarries in the following places

1. Ajjanahalli/Pennagaram taluk.
2. Bevanur/Pennagaram taluk.
3. Jamnahalli/Pennagaram taluk
4. Donnakuttahalli/Pennagaram taluk.
5. Gopinathampatti/Harur taluk.
6. Badrahalli/Pennagaram taluk.
7. Chendarapalli/Krishnagiri taluk.
8. Sulamalai/Krishnagiri taluk.

The granite from Chendarapalli and Sulamalai, quarries is of grey colour, the material from the other six quarries being black. The total reserves in the querries located in the places mentioned above and other details are given in the following table :—

Serial number and Name of the quarry.	Location.	Extent.	Total reserve.	Production During			Country to which exported.
				1979-80.	1980-81.	1981-82.	
(1)	(2)	(3)	(4)	(5)	(6)	(7)	(8)
I. Black Granite.—							
1. Ajjanahalli	Pennagaram taluk	102 acres	35,000 M³	6M³	131 M³	59 M³	Japan.
2. Jamanahalli	Pennagaram taluk	32 acres	5,000 M³	..	56 M³	77 M³	United Kingdom.
3. Donnakuttahalli	Pennagaram taluk	203 acres	30,000 M³	6 M³	..	..	....
4. Gopinathampatti	Harur taluk	49 acres	20,000 M³	13 M³	..	..	....
5. Badrahalli	Pennagaram taluk	8 acres	1,000 M³	..	35 M³	16 M³	Japan.
6. Bevanur	Pennagaram taluk	6.39 acres	35,000 M³	438 M³	316 M³	449 M³	Japan.
II Grey Granite.—							
1. Chendarapalli	Krishnagiri taluk..	388 acres	10,000 M³	187 M³	108 M³	681 M³	West Germany
2. Sulamalai	Krishnagiri taluk..	244 acres	10,000 M³	..	..	..	West Germany

ELECTRICITY AND POWER.

There is no Hydro-Electric Project in this district. Dharmapuri district is fed by Mettur Electricity System. 60,689 wells have been energised and all 1056 main villages and 3,503 hamlet villages (out of the total of 3,508 villages) have been electrified. Electricity has been provided 28,806 huts. Out of the total number of 1,033 Harijan colonies, 1,020 colonies have been electtrified.

Power.—This district is linked to the state grid-power drawn from Singarapettai and Ramayanahalli Sub-stations and is distributed over the district through transmission lines. Nearly 99 percent of the villages and hamlets have been electrified.

The pattern of Power Consumption in 1975-76 is given below.—

Sl. No.	*Classification.*	*Units (in lakhs).*	*Percentage.*
(1)	(2)	(3)	(4)
1	Domestic	61	9.4
2	Commercial	41	6.3
3	Industrial	77	11.9
4	Agriculture	443	68.3
5	Public Lighting	23	3.5
6	Miscellaneous	4	0.6
	Total ..	649	100.00

LAND AND LAND USE PATTERN

Land utilisation

Out of the total Geographical area of the district of 9,629.89 sq. kms., forests constituted early33percent the net sown a area and uncultivable waste lands account for 44percent and about 8 percent respectively. Fallow lands form 3.94 percent of the total holdings in the district. Land holdings of less than 2 hectares each constitute 68percent in terms of number and 32 percent in terms of area. Therefore the income of many of the farmers needs to be strengthened through schemes designed to develop activities ancillary to agriculture, apart from assisting a more intensive cultivation of crops,through better planning and application of fertilisers where they are not used at present.The following are the Land use details (Average of 1970-71 to 1978-79) of the district.

1. Forests	320,006 hectares.
2. Land put to non-agricultural uses	73,398 hectares.
3. Barren and uncultivable	79,600 hectares.
4. Permanent pastures..	11,637 hectares.
5. Miscellaneous trees, crops and groves	5,758 hectares.
6. Cultivable waste	9,361 hectares.
7. Current fallows	45,859 hectares.
8. Other fallows	8,326 hectares.
9. Net sown area	408,967 hectares.
10. Gross sown area	477,640 hectares.
11. Area sown more than once	68,673 hectares.
12. Geographical area	962,914 hectares.
13. Cultivable area	498,223 hectares.

AGRICULTURE

Soil.

Different types of soil such as black or mixed loam red ferrugenous and gravel are found in the district. The black or regar loam is very fertile due to its moisture absorbing character. The red ferrugenous soil is equal to loam for plants growth. Red and sandy soil are seen in Hosur and Harur taluks. Considerable stretches of good loam and black soil are found both in Dharmapuri and Krishnagiri taluks. In general, the soil in the district is quite deep, loose and friable with its colour varying from red to dark reddish brown. The soil has low nitrogen and phosphate content, with no marked variations as between the different taluks.

Irrigation.

Cauvery and South Pennar are the only two major rivers flowing through the district. The Cauvery though perennial flows on the north western portion of the district for a total distance of 67 kms. without directly irrigating even an inch of land in the district. The seasonal rivers in the district which remain dry for most of the period are (1) Chinnar, (2) Vanniar, (3) Thoppiar, (4) Palar, (5) Kallar, (6) Varathiyar and (7) Pambar. Only 16 per cent of the net sown area is irrigated in the district as against the average of 43.2 percent of the state. The backwardness of the district in agriculture is primarily due to the relative inadequacy of its facilities and potential. Even with the execution of further irrigation schemes, only about 25 percent more of the cultivated area can be expected to be brought under irrigation.

Cropping pattern.

The total cropped area during 1979-80 was 434,335 hectares, the area under cultivation, annual production of principal food and commercial crops are given below.—

Sl. No. and Crops.		*Area under Cultivation (hectares),*	*Estimated production (M.T.)*
(1)		(2)	(3)
(1)	Paddy	60,387	96,453
(2)	Cholam	60,844	55,233
(3)	Ragi	91,702	149,583
(4)	*Commercial crops.*—		
	(1) Groundnut	56,898	95,928
	(2) Horsegram	68,579	14,427
	(3) Coconut	6,107	33 million Nos.
	(4) Cotton	7,144	2,533
	(5) Gingelly	10,162	3,045
	(6) Sugarcane	9,940	81,483
	(7) Tapioca	36,420	669,270

Besides, mangoes are grown in 10,631 hectares, bananas in 2,170 hectares, grapes in 261 hectares and tamarind in more than 1,358 hectares. The mulberry cultivation has taken a lead and more than 3,200 hectares are under mulberry cultivation. The cultivable acreage is considerably increasing under cotton, mango, tamarind, coconut, mulberry etc. Thus, there is vast scope for setting up of fruit processing, cotton and silk based industries.

ANIMAL HUSBANDRY.

Live stock

The district has a poor livestock population. The livestock and poultry population account for 5.9 percent and 4·6 percent respectively to the state's total livestock population. According to the latest census, the livestock, poultry and sheep population of the district numbered 13,84,810; 5,91,435 and 3,63,464 respectively.

A) *Dairy.*

As the Tamil Nadu Dairy Development Corporation is establishing a milk powder plant in 1983 and also a chilling plant (in addition to the chilling plant already established, at Krishnagiri, entailing an increased target for procurement of supply of milk from about 40,000 litres per day to 1,00,000 litres per day, more care can be given to a time - bound Calf Rearing programme in the district. The partial failure of this programme under DPAP scheme in the past could be attributed to the failure to supply adequate cattle feed which can support the programme more effectively. Suitable steps should henceforth be taken to expand production of cattle feed effectively support a Calf-Rearing Programme.

(B) *Poultry.*

There has been no concrete attempt in developing poultry in this district as an allied activity to agriculture. However, the potential for establishing poultry units in certain selected blocks is high. For framing an effective plan for poultry development on a significant scale, Government will have to provide the necessary infrastructural facilities. An initiative has been taken by a well established poultry farm in the large scale sector to set up a hatchery unit (for layers and broilers) at Kelamangalam (near Hosur). With the availability of high quality chicken form this farm, poulrty activities can be significantly increased in the district, provided enough encouragement is given to entrepreneurs willing to take to this activity.

Sheep.

Sheep rearing has been one of the ventures which have been very successful in this district. A further fillip to the scheme of sheep rearing is possible, only if veterinary facilities are established on a larger scale by the Government.

FISHERIES.

Inland fisheries are the only possibility in Dharmapuri district as there is no coastline. The Krishnagiri reservoir and the Hogenekkal falls of the river Cauvery are the chief sources for inland fishery. The newly constructed Chinnar reservoir can also be utilised for fishing. There are two provincialised waters in the district, viz. Barur big tank in Kaveripatnam block spreading over an area of 271.51 hectares and Penukondapuram tank in Uttangarai block spreading over an area of 219·17 hectares. The fisheries of the provincialised waters are annually leased out to fisherman co-operative societies on an average rent basis.

INDUSTRIES.

Dharmapuri a decade ago was one of the most industrially backward districts of Tamil Nadu. Conditions in developing the industries were not forthcoming due to many reasons like low pace of industrial activity, low exploitation of available natural resources, frequent droughts, non-availability of required finance, inadequate ground water resources etc. Now a days, the industrial activities are fairly high especially in Housur and Krishnagiri areas. Out of the 1,108 registered small scale units, 384 units are existing in the above areas. The industrial activity lags very much behind in Uttangarai, Denkanikota, Pennagaram, Palakkodu and Harur taluks. Due to the inadequate resources and lack of infrastructural facilities, the backwardness in the industrial fields continues in the above taluks.

Agro Based Industries

There are a number of sago mills in Dharmapuri and Harur taluks engaged in the poduction of starch out of Tapioca.

The Tamil Nadu Agro Industries Corporation Limited has set up a Sun Flower Oil Mill at Pochampalli in Krishnagiri taluk.

There is a Solvent Extraction Unit under Private Sector in Harur taluk engaged in the production of oil from rice bran.

There are three Spinning Mills under Private Sector in this District. One co-operative spinning mill is proposed to be set up in Uttangarai taluk.

Other Industries:

SIDCO, TIIC, THADCO, Indian Bank etc. are extending financial assistance to the entreprising entrepreneurs in setting up small industries. Several Match Industries have been set up with the aid of SIDCO. Several medium and big industries have been set up in SIPCOT COMPLEX at Hosur. Notable among them are:

1. Ashok Leyland.
2. Lakshmi Automatic Looms.
3. T.V.S. Moped.
4. Indian Tobacco.
5. Premier Mills.
6. Asian Bearings.
7. English Electricals.
8. Lakshmi Ring Travellers.
9. Fruit Processing Centre.

As a result of the good response shown by the Private Sector in the starting of industries in SIPCOT INDUSTRIAL COMPLEX, a second complex has been proposed in Hosur for which action is being taken to acquire lands.

The District Industrial Centre at Dharmapuri was set up in 1978 for the accelerated development of small scale, Tiny and Cottage Industries.

The District Industrial Centre has assisted 650 units by sponsoring their cases for the sanction of financial assistance to the tune of Rs. 303.25 lakhs from 1978-79 to 1982-83. It has also assisted in the formation of 59 Industrial Co-operatives in this district.

In order to motivate the Techno Crafts of this district to set up industries of their own, Entrepreneurial Development Programme has been organised with the help of the Investment Centre.

SERICULTURE

The cool climate and proximity to Karnataka State have been responsible for pursuit of Sericulture, as a traditional occupation by some of the local farmers in Dharmapuri district. Mulberry is cultivated in 4,050 acres, with nearly two thirds of it being covered by assured irrigation. The promotion of sericulture holds out good prospects in the region especially in the context of a comparatively disadvantageous agrarian structure and the socio-economic conditions of the poor farmers.

The farmers are coming forward for cultivating mulberry. Under the D.P.A.D., mulberry cultivation in both rainfed and irrigated lands is being popularised. A centrally sponsored sericulture programme to expand the growth of mulberry over a period of five years in the district has also been sanctioned and is being implemented. The cultivation of sericulture is picking up fast and the Government should initiate action to develop seed farms, train farmers in the techniques of mulberry cultivation and provide technical advice to farmers.

Further sericulture promises a much higher rate of return (estimated at three to five times) than the traditional crops like ragi, cholam, etc., It is a gainful and continues employment oriented occupation. Moreover, the income flow from sericulture is more regular and certain in view of the large demand for silk yarn. The Industries Department of the Tamil Nadu Government has developed the infrastructural facilities for the supply of eggs, cutting etc.,

TRANSPORT

The district is well connected by Rail and Road with all the important Commercial Centres in the country. All the important centres in the district are connected by a net work of all whether Roads and Railways. A line of description of the progress made in this regard in the district is given below:—

(a) Roads

The National Highway from Salem to Bangalore passes through Dharmapuri. Karimangalam, Kaveripattinam, Krishnagiri, Shoolagiri and Hosur. Another National Highway connects Krishnagiri with Vaniyambadi of North Arcot district. The district has 4,247 kms. of roads of all kinds of which 161 kms. are National Highways, 1,376 kms. are major district roads. The details of length of road communication during 1974-75 are given below:—

		Length in kms.
1.	Cement concrete	17
2.	Black Topping	1,312
3.	Water Bound Meccadam	1,567
4.	Unsurfaced	1,351
	Total	4,247

About 351 route buses, 470 lorries, 242 private carriers, 450 public carriers, 130 contract carriers, 12 tractors are in operation in this district.

(b) Railways

The southern part of the district is served by Salem-Bangalore Metre Gauge Railway lines. This railway line cuts across the district, linking the district capital of Dharmapuri with Bangalore in the North and Salem in the South. The entire Railway line has been thrown open for passenger traffic in the month of January 1969. Dharmapuri, Palakkodu and Hosur are the important towns on this line. The Madras Cochin Broad Gauge Rail line passes through the Eastern part of the District namely Bommidi, Pappireddipatty, Morappur, Diddapatty and Samalpatty. The length of Railway line passing through the District is 228 kms. comprising about 57 kms. in broad gauge and 171 kms. in Metre Gauge. There is a proposal to link Tuticorin in the South and Poona in the North.

COMMUNICATION

There are two Head Post Offices, one each at Krishnagiri and Dharmapuri. Besides, there are more than 126 sub-post office and 416 branch post offiee. The district has only Automatic Telephone Exchange at Dharmapuri with more than 600 lines.

LANGUAGES AND CULTURE

The people hailing from this district posses different cultures due to different language they speak. The Balaghat area consisting of Hosur and North Western portion of Krishnagiri taluk is a multi-lingual area where Kanarese, Telugu, Tamil and Hindustani speaking people are found. The predominent communities living in these areas are the Kapus, Lingayats, Okkaligas, Balija Chetties, Oddars, Scheduled Castes of Holeyas and Madigas. The weavers in this area mostly belong to Sali Chetties. The Baramahal area comprising the eastern parts of Krishnagiri taluk, Hosur and Dharmapuri taluks has Telegu speaking communities and Tamil speaking communities who constitute the majority. The predominant communities living here are the Vanniars, Kongu, Vellalas, Gollas, Telugu Chettiars, Okkaligas and Senaikudyars. The 'Malayali' tribal people are found in the Chitheri hill areas. The Adi-Dravidas and Arunthathiars form, the bulk of the Scheduled Castes and they are scattered throughout the district.

Places of religious,historical or archaeological importance in villages and places of tourist interest in Dharmapuri district.

1. *Hogenekkal.*

It is s place of tourist interest and famous for the water falls on the river Cauvery. It is at this point that river Cauvery enters Tamil Nadu from Karnataka state. Hogenekkal has been developed by the Government as a district excursion centre in Dharmapuri district. Tamil Nadu Tourism Development Corporation took interest and has constructed a Tourist Bungalow called "Hotel Tamil Nadu" and an youth hostel at Hogenekkal. Besides these, there are also Highways Travellers Bungalow and Forest Rest Houses which are available around this place.

There is a scheme at an estimate of Rs. 7.50 lakhs to construct a hanging bridge to cross the river Cauvery at Hogenekkal.

About 5,000 public/tourists are visiting during week-ends.

2. *Dharmapuri*

This town is the district head-quarter which is located at a distance of 60 kms. from Salem on the way to Bangalore. Moderate and standard hotels and lodges are available for tourists in Dharmapuri besides the Public Works Department Circuit House, Highways Inspection Bungalows, etc.

3. *Krishnagiri*

It is the second biggest town in the district and an historical place. An old fort called Syed Padsha Hill Fort is famous and attracts many tourists apart from the reservoir. The Dam site is a picnic spot. The Tamil Nadu Tourism Development Corporation has constructed a hotel called "Ruby" at Krishnagiri on the National Highways.

4. *Athiyamankottai*

The place is located 8 kms. from Dharmapuri on the Dharmapuri--Salem Highway. The Central Archaeological Department has taken over the site and is being protected by them. At the centre of the Fort site, an old temple called Chennakeswar temple is located which is believed to have been constructed both by the King Krishna Devaraya (Telegu) and Hoysala Kings (Karnataka). Paintings depicting Ramayana and Mahabaratha scenes are found inside the temple. All the paintings are belonging to 13 century. Poojas are conducted every Saturday by the Brahmin Priests from Dharmapuri. The place acquires its name after the Tamil King Athiyaman Neduman Anji who ruled the Thagadur (the present Dharmapuri) area and Kottai meaning Fort. The main village of Athiyamankottai is located on the eastern side of the Salem-Bangalore Highway about one km. from the Fort. Tourists on week-ends and holidays visit only the Fort area which includes the temple.

Brief Analysis of the Village/Town Directory and PCA Data.

A brief analysis relating to certain population characteristics is made utilising the information collected in the Village and Town Directory and the Census Data in the PCA. A number of Tables have been designed for this purpose. The tables are generated at the District and Taluk level for the rural areas and in regard to urban areas, townwise particulars are presented.

TABLE 1.

POPULATION, NUMBER OF VILLAGES AND TOWNS, 1981.

Sl. No. and Name of Taluk.	Population						Number of Villages		Number of Towns
	Total.			Rural.			Urban.				
	Persons.	Males.	Females.	Persons.	Males.	Females.	Persons.	Males.	Females.	Total	Inhabited	
(1)	(2)	(3)	(4)	(5)	(6)	(7)	(8)	(9)	(10)	(11)	(12)	(13)
1. Hosur	202,762	104,869	97,973	175,653	90,338	85,315	27,129	11,471	12,658	176	56	1
2. Denkanikota	249,595	128,222	121,373	232,125	119,217	112,908	17,470	9,065	8,465	126	99	1
3. Krishnagiri	475,076	240,138	234,938	413,072	208,717	204,355	62,004	31,421	30,583	190	183	2
4. Uttangarai	167,195	85,484	81,711	167,195	85,484	81,711	..	..	..	198	190	..
5. Palakkodu . .	171,882	87,504	84,378	158,858	80,785	78,073	13,024	6,719	6,305	75	75	1
6. Pennagaram . .	150,014	76,818	73,196	150,014	76,818	73,196	..	..		51	42	..
7. Dharmapuri . .	260,153	132,739	127,414	208,930	106,621	102,309	51,223	26,118	25,105	64	62	1
8. Harur . .	320,363	163,648	156,715	304,029	155,215	148,814	16,334	8,433	7,901	287	258	1
DHARMAPURI DISTRICT	1,997,060	1,019,362	977,698	1,809,876	923,195	886,681	187,184	96,167	91,017	1,167	1,065	7

Table 1 furnishes taluk-wise and sexwise population of rural and urban areas and total number of villages (inclusive of inhabited villages) and towns of Dharmapuri district.

It is seen that Krishnagiri is the thickly populated taluk of the district, while Pennagaram has the lowest population. It is noted that Krishnagiri has the maximum of both rural and urban population. Harur taluk has the maximum number of villages viz., 287, while Krishnagiri has 2 towns.

TABLE 2.

DECADAL CHANGE IN DISTRIBUTION OF POPULATION.

Taluk.	Population. 1971			1981			Percentage decadal (1971—1981) variation.		
	Total.	Rural.	Urban.	Total.	Rural.	Urban.	Total.	Rural.	Urban.
(1)	(2)	(3)	(4)	(5)	(6)	(7)	(8)	(9)	(10)
Hosur	163,826	147,235	16,591	202,782	175,653	27,129	(+)23.78	(+)19.30	(+)63.52
Denkanikota	212,254	197,799	14,455	249,595	232,125	17,470	(+)17.59	(+)17.35	(+)20.85
Krishnagiri	396,112	348,622	47,490	475,076	413,072	62,004	(+)19.93	(+)18.49	(+)30.56
Uttangarai	139,423	139,423	..	167,195	167,195	..	(+)19.92	(+)19.92	..
Palakkodu	146,414	134,645	11,769	171,882	158,858	13,024	(+)17.39	(+)17.98	(+)10.66
Pennagaram	121,693	121,693	..	150,014	150,014	..	(+)23.27	(+)23.27	..
Dharmapuri	217,856	177,770	40,086	260,153	208,930	51,223	(+)19.42	(+)17.53	(+)27.78
Harur	280,197	266,647	13,550	320,363	304,029	16,334	(+)14.33	(+)14.02	(+)20.55
DHARMAPURI DISTRICT	1,677,775	1,533,834	143,941	1,997,060	1,809,876	187,184	(+)19.03	(+)18.00	(+)30.04

Table 2 records the decadal changes in the distribution of population for the different taluks of Dharmapuri district.

The increase in population in the district during the decade is 19.03 percent, as against the state average of 17.50 percent. Hosur taluk has recorded the highest percentage of decadal variation of population with 23.78 percent followed by Pennagaram (23.27 percent), while the lowest decadal variation of only 14.33 percent is found in Harur taluk.

TABLE 3.

DISTRIBUTION OF VILLAGES BY POPULATION RANGES.

Range of Population.	Number of Villages in each Range.	Percentage of Villages in each Range.
(1)	(2)	(3)
Less than 200	109	10.23
200–499	198	18.59
500–1999	389	36.53
2000–4999	320	30.05
5000–9999	46	4.32
10,000+	3	0.28
Total	1,065	100.00

Table 3 provides useful data on the distribution of villages by population ranges in the district. It is seen that the maximum number of inhabited villages viz. 389 are in the population range of 500—1,999 i.e. 36.53 percent. There are only 3 (0.28 per cent) villages, which have a population of above 10,000.

TABLE 4.

DISTRIBUTION OF VILLAGES BY DENSITY.

Range of Density (Per Sq. Km.)	Total Number of Villages in each Density Range.	Percentage of Villages in each Density Range.
(1)	(2)	(3)
Less than 10 ..	11	1.03
11—20	10	0.94
21—50	25	2.35
51—100	109	10.23
101—200	271	25.45
201—300	294	27.61
301—500	234	21.97
501+	111	10.42
Total	1,065	100.00

Table 4 gives the distribution of villages in Dharmapuri district by different range of density.

TABLE 5.

PROPORTION OF SCHEDULED CASTE POPULATION TO TOTAL POPULATION IN THE VILLAGES.

Percentage Range of Scheduled Caste Population to Total Population.	*Number of Villages in each Range.*	*Percentage of Villages in each Range.*
(1)	(2)	(3)
NIL	134	12.58
0—5	216	20.28
6—10	183	17.18
11—15	148	13.90
16—20	106	9.95
21—30	115	10.80
31 and above	163	15.31
Total ..	1,065	100.00

Table 5 shows the proportion of Scheduled Caste population to total population in the villages of Dharmapuri district. It is seen that in the percentage range of 0 to 5 of Scheduled Caste population to total population, there are 216 villages, followed by 183 villages in the range of 6 to 10. 163 villages in the range of 31 and above, 148 in the range of 11 to 15, 115 in 21 to 30 range and 106 in the range of 16 to 20.

TABLE 6.

PROPORTION OF SCHEDULED TRIBE POPULATION TO TOTAL POPULATION IN THE VILLAGES.

Percentage Range of Scheduled Tribe population to total population.	*Number of villages in each Range.*	*Percentage of villages in each Range.*
(1)	(2)	(3)
NIL	749	70.33
0—5	199	18.69
6—15	63	5.92
16—25	11	1.03
26—35	12	1.13
36—50	4	0.37
51 and above	27	2.53
Total ..	1,065	100.00

Table 6 furnishes similar data of Scheduled Tribe population in the villages of Dharmapuri district. It is noted that in the percentage range of 0 to 5, there are as many as 203 villages (19.06 per cent), while there are only 4 villages in the range of 36 to 50.

TABLE 7

PROPORTION OF SCHEDULED CASTE/SCHEDULED TRIBE POPULATION IN TOWNS.

Sl No. and name of the towns.	*Total Population*	*Total Scheduled Caste Population.*	*Total Scheduled Tribe Population.*	*Percentage of Scheduled Caste Population to Total population.*	*Percentage of Scheduled Tribe Population to Total population*
(1)	(2)	(3)	(4)	(5)	(6)
1. Denkanikota ..	17,470	1,822	238	10.43	1.36
2. Dharmapuri ..	51,223	3,350	15	6.54	0.03
3. Harur ..	16,334	3,197	108	19.57	0.66
4. Hosur ..	27,129	1,648	11	6.07	0.04
5. Kaveripattinam ..	13,669	1,417	..	10.37	..
6. Krishnagiri ..	48,335	4,004	710	8.28	1.47
7 Palakkodu ..	13,024	328	6	2.52	0.05
All Towns ..	187,184	15,765	1,088	8.42	0.58

This table gives the proportion of Scheduled Caste and Scheduled Tribe population in the various towns of Dharmapuri district. It is seen that Harur town has recorded the highest percentage of Scheduled Caste population with 19.57, while Krishnagiri town has recorded the highest Scheduled Tribe population of 1.47. In Palakkodu Town, the percentage of Scheduled Caste population is the lowest with only 2.52, and in Dharmapuri town the percentage of Scheduled Tribe population is only 0.03, while in Kaveripattinam town, there is no Scheduled Tribe at all reported during the 1981 census.

TABLE 8.

LITERACY RATES BY POPULATION RANGES OF VILLAGES

Range of population,	*Number of villages in each range.*	*Literacy rate.*
(1)	(2)	(3)
Less than 200	109	20.06
200—499	198	21.65
500—1,999	389	24.44
2,000—4,999	320	25.90
5,000—9,999	46	30.35
10,000+	3	35.90
Total	1,065	26.24

This table shows the literacy rates of different population ranges of villages in Dharmapuri district. The literacy rate of the rural population of Dharmapuri district is 26.24. The highest literacy rate of 35.90 percent is seen in the population range of 10.000 and above, while the lowest literacy rate of 20.06 percent is found in the smallest population range of 200 and below.

TABLE 9,

LITERACY RATES FOR TOWNS.

Sl. No. and name of the town,	*Literacy rate.*
(1)	(2)
1. Denkanikota	42.27
2. Dharmapuri	58.39
3. Harur	54.99
4. Hosur	55.36
5. Kaveripattinam	62.44
6. Krishnagiri	58.87
7. Palakkodu	45.53
All Towns	**55.67**

This table furnishes the literacy rates of all census towns of Dharmapuri district. The literacy rates in the urban areas vary roughly between 42 to 63 per cent. It is however seen to be hihgest with 62.44 percent at Kaveripattinam and at the lowest with 42.27 percent at Denkanikota.

TABLE 10.

PERCENTAGE OF LITERATES, WORKERS, NON-WORKERS, SCHEDULED CASTE/TRIBE POPULATION IN THE DISTRICT.

Name of Taluk	*Total Rural Urban*	*Total Population*			*Percentage of*					
					SC population to total population	*ST Population to total population*	*Literate to total population*			
		P	*M*	*F*			*P*	*M*	*F*
(1)	(2)	(3)	(4)	(5)	(6)	(7)	(8)	(9)	(10)
Hosur	T	202,782	104,809	97,973	15.36	0.94	28.62	38.52	18.04
	R	175,653	90,338	85,315	16.80	1.08	24.50	34.22	14.20
	U	27,129	14,471	12,658	6.07	0.04	55.36	65.39	43.59
Denkanikota	T	249,595	128,222	121,373	13.32	3.64	24.67	33.81	15.01
	R	232,125	119,217	112,908	13.54	3.82	23.35	32.61	13.57
	U	17,470	9,005	8,465	10.43	1.36	42.27	49.79	34.27
Krishnagiri	T	475,076	240,138	234,938	10.64	1.12	31.25	41.77	20.50
	R	413,072	208,717	204,355	10.92	1.11	26.98	37.69	16.05
	U	62,004	31,421	30,583	8.74	1.15	59.66	68.83	50.23
Uttangarai	T	167,195	85,484	81,711	17.48	0.57	29.07	39.91	17.73
	R	167,195	85,484	81,711	17.48	0.57	29.07	39.91	17.73
	U	..	..	..	..	..	..	..	..
Palakkodu	T	171,882	87,504	84,378	8.07	1.04	24.82	34.22	15.08
	R	158,858	80,785	78,073	8.53	1.12	23.31	32.36	13.57
	U	13,024	6,719	6,305	2.82	0.05	45.53	56.59	33.75
Pennagaram	T	150,014	76,818	73,196	10.49	2.25	21.73	29.98	13.07
	R	150,014	76,818	73,196	10.49	2.25	21.73	29.98	13.07
	U	..	..	..	..	..	..	..	..
Dharmapuri	T	260,153	132,739	127,414	9.13	0.72	33.55	43.46	23.21
	R	208,930	106,621	102,309	9.77	0,89	27.45	37.56	16.92
	U	51,223	26,118	25,105	6.54	0,03	58.39	67.56	48.85
Harur	T	320,363	163,648	156,715	24.72	6.80	31.20	41.85	20.07
	R	304,029	155,215	148,814	25.00	7.13	29,92	40.55	18.84
	U	16,334	8,433	7,901	19.57	0.66	54.99	65.90	43.35
DHARMAPURI DISTRICT	T	1,997,060	1,029,362	977,698	13.86	2.31	29.00	38.98	18.60
	R	1,809,876	923,195	886,681	14.42	2.49	26.24	36.26	25.81
	U	187,184	96,267	91,017	8.42	0.58	555.65	65.07	45.75

TABLE 10

PERCENTAGE OF LITERATES, WORKERS, NON-WORKERS, SCHEDULED CASTE/TRIBE POPULATION IN THE DISTRICT

Name of Taluk	Total Rural Urban	Percentage of: Main workers to total population			Marginal workers to total population			Total workers to total population			Non-workers to total population		
		P	M	F	P	M	F	P	M	F	P	M	F
(1)	(2)	(11)	(12)	(13)	(14)	(15)	(16)	(17)	(18)	(19)	(20)	(21)	(22)
Hosur	T	39.33	59.14	18.14	1.30	0.39	2.28	40.63	59.53	20.42	59.37	40.47	79.58
	R	40.20	59.50	19.77	1.48	0.43	2.59	41.68	59.93	22.36	58.32	40.07	77.64
	U	33.67	56.88	7.14	0.1	0.15	0.16	33.83	57.03	7.30	66.17	42.97	92.70
Denkanikota	T	38.88	59.78	16.84	1.80	0.54	3.14	40.68	60.27	19.98	59.32	39.73	80.02
	R	39.73	60.66	17.63	1.93	0.57	3.36	41.66	61.23	20.99	58.34	38.77	79.01
	U	27.46	47.41	6.23	0.18	0.18	0.22	27.64	47.54	6.47	72.36	52.46	93.53
Krishnagiri	T	42.98	57.51	28.13	2.99	0.59	5.44	45.97	58.10	33.57	54.03	41.90	66.43
	R	45.00	58.71	31.01	3.38	0.65	6.15	48.38	59.36	37.16	51.62	40.64	62.84
	U	29.50	49.57	8.88	0.44	0.18	0.70	29.94	49.75	9.58	70.06	50.25	90.42
Uttangarai	T	45.05	59.99	29.43	3.91	0.59	7.37	48.96	60.58	36.80	51.04	39.42	63.20
	R	45.05	59.99	29.43	3.91	0.59	7.37	48.96	60.58	36.80	51.04	39.42	63.20
	U	..	..	..	..	..	..	..	..	..	..	..	..
Palakkodu	T	39.48	58.17	20.11	1.97	0.61	3.37	41.45	58.78	23.48	58.55	41.22	76.52
	R	40.19	58.46	21.29	2.10	0.63	3.61	42.29	59.09	24.90	57.71	40.91	75.10
	U	30.86	54.75	8.37	0.40	0.30	0.51	31.25	55.05	5.88	68.75	44.95	94.12
Pennagaram	T	42.99	59.19	26.00	2.33	0.57	4.17	45.32	59.76	30.17	54.68	40.24	69.83
	R	42.99	59.19	26.00	2.33	0.57	4.17	45.32	59.76	30.17	54.68	40.24	69.83
	U	..	..	..	..	..	..	..	..	..	..	..	..
Dharmapuri	T	39.98	57.83	21.39	4.08	0.83	7.46	44.06	58.66	28.85	55.94	41.34	71.15
	R	41.79	59.01	23.84	5.02	1.00	9.21	46.81	60.01	33.05	53.19	39.99	66.95
	U	32.62	53.01	11.39	0.23	0.14	0.34	32.85	53.15	11.73	67.15	46.85	88.27
Harur	T	43.81	58.82	28.14	3.19	0.43	6.07	47.00	59.25	34.21	53.00	40.75	65.7
	R	44.41	59.26	28.92	3.35	0.45	6.39	47.76	59.71	35.31	52.24	40.29	64.69
	U	32.71	50.80	13.41	0.06	0.05	0.06	32.77	50.85	13.47	67.23	49.15	86.53
DHARMAPURI DISTRICT ..	T	41.71	58.60	24.11	2.79	0.57	5.09	44.50	59.17	29.20	55.50	40.83	70.80
	R	42.81	59.30	25.63	3.04	0.61	5.57	45.85	59.91	31.20	54.15	40.09	68.80
	U	31.14	51.87	9.24	0.28	0.16	0.41	31.42	52.03	9.65	68.58	47.97	90.35

Table 10 gives taluk-wise distribution of literates, workers, non-workers, scheduled Caste, Scheduled Tribe population and total population, sex wise for both rural and urban areas of Dharmapuri district. It is seen that percentage of Scheduled Caste population to total population of Dharmapuri district is 13.86, as against 18.35 for the State. The percentage of Scheduled Tribe population of Tamil Nadu is 1.07, whereas that of Darmapuri district is 2.31. Harur taluk has recorded the highest percentage of Scheduled Caste population with 24.72, while Denkanikota has the highest percentage of Scheduled Tribe population of 3.64.

The percentage of urban population to total population of Dharmapuri district is 9.37 as against 32.95 for the State.

The literacy rate of Dharmapuri district works out to 29.00, as against the literacy rate of 46.76 of Tamil Nadu. Among the taluks, Dharmapuri has recorded a maximum of 33.55% of literates, while Pennagaram has got a minimum of 21.73% of literates.

The percentage of main workers to total population of Dharmapuri district works out to 41.71, as against 39.71 of Tamil Nadu. The percentage of total workers to total population of the district is 44.50. The percentage of non-workers to total population of the district is 55.50, while that of Tamil Nadu is 58.27. The percentage of non-workers is high in Hosur taluk with 59.37.

TABLE 11

DISTRIBUTION OF VILLAGES ACCORDING TO THE AVAILABILITY OF DIFFERENT AMENITIES.

Sl. No.	Name of Taluk	Number of Inhabited villages.	No. (with percentage) of villages having one of the following amenities.							
			Education.	Medical.	Drinking Water.	Post and Telegraph.	Market / Hat.	Communications.	Approach by pucca road.	Power supply.
(1)	(2)	(3)	(4)	(5)	(6)	(7)	(8)	(9)	(10)	(11)
1	Hosur	156	107 (68.59)	8 (5.13)	156 (100.00)	56 (35.90)	8 (5.13)	117 (75.00)	30 (19.23)	156 (100.00)
2	Denkanikota	99	94 (94.95)	14 (14.14)	99 (100.00)	82 (82.83)	68 (68.69)	88 (88.89)	59 (59.60)	99 (100.00)
3	Krishnagiri	183	152 (83.06)	36 (19.67)	183 (100.00)	112 (61.20)	88 (48.09)	131 (71.58)	140 (76.50)	181 (98.91)
4	Uttangarai	190	129 (67.89)	17 (8.95)	190 (100.00)	57 (30.00)	13 (6.84)	80 (42.11)	136 (71.58)	189 (99.47)
5	Palakkodu	75	61 (81.33)	11 (14.67)	75 (100.00)	42 (56.00)	7 (9.33)	40 (53.33)	63 (84.00)	75 (100.00)
6	Pennagaram	42	34 (80.95)	7 (16.67)	42 (100.00)	25 (59.52)	6 (14.29)	33 (78.57)	17 (40.48)	37 (88.10)
7	Dharmapuri	62	61 (98.39)	17 (27.42)	62 (100.00)	47 (75.81)	10 (16.13)	43 (69.35)	43 (69.35)	61 (98.39)
8	Harur	258	194 (75.19)	21 (8.14)	258 (100.00)	111 (43.02)	22 (8.53)	140 (54.26)	118 (45.74)	214 (82.95)
	DHARMAPURI DISTRICT	1.065	832 (78.12)	131 (12.30)	1.065 (100.00)	532 (49.95)	222 (20.85)	672 (63.10)	606 (56.90)	1,012 (95.02)

This table depicts the distribution of villages according to the availability of different amenities. There are 1,065 inhabited villages in the district, out of which 832 villages are provided with educational amenity which works out to 78.12% Dharmapuri taluk occupies the first place with 99.96% while Uttangarai occupies the last place with 67.89% in respect of educational amenity. Out of 1,065 inhabited villages, only 131 are provided with medical facility which work out to 12.30%. Nearly half of the inhabited villages in the district are provided with post and telegraph amenity. Denkanikota and Dharmapuri taluks are on top in respect of post and telegraph facility with 82.83% and 75.81% respectively. Only 20.85 of the villages in the district are provided with the market/hat amenity. Out of 606 villages which have the pucca road facility in the district 140 and 63 villages are in Krishnagiri and Palakkodu taluks, the percentages being 76.50 and 84.00 respectively. In Hosur, Denkanikota and Palakkodu taluks, power supply is provided to all villages.

TABLE 12

PROPORTION OF RURAL POPULATION SERVED BY DIFFERENT AMENITIES.

Sl No.	Name of Taluk.	Total population of inhabited villages in the taluk.	Proportion of rural population served by the amenity of							
			Education.	Medical.	Drinking water.	Post and Telegraph.	Market / Hat.	Communications.	Approach by pucca road.	Power supply.
(1)	(2)	(3)	(4)	(5)	(6)	(7)	(8)	9)	(10)	(11)
1	Hosur	175,653	159,263 (90.66)	26,275 (14.96)	175,653 (100.00)	114,536 (65.21)	26,906 (15.32)	151,072 (86.00)	69,436 (39.53)	175,653 (100.00)
2	Denkanikota	232,125	229,604 (98.91)	62,426 (26.89)	232,125 (100.00)	210,864 (90.84)	167,118 (72.00)	210,701 (90.77)	155,917 (67.17)	232,125 (100.00)
3	Krishnagiri	413,072	401,936 (97.30)	135,870 (32.89)	413,072 (100.00)	346,030 (83.77)	272,888 (66.06)	349,788 (84.68)	368,798 (89.28)	412,708 (99.91)
4	Uttangarai	167,195	148,616 (88.89)	43,862 (26.23)	167,195 (100.00)	94,114 (56.29)	35,066 (20.97)	113,525 (67.90)	143,697 (85.95)	166,974 (99.87)
5	Palakkodu	158,858	152,831 (96.21)	47,787 (30.08)	158,858 (100.00)	127,244 (80.10)	31,974 (20.13)	113,762 (71.61)	144,053 (90.68)	158,858 100.00)
6	Pennagaram	150,014	148,184 (98.78)	51,751 (34.50)	150,014 (100.00)	121,892 (81.25)	42,604 (28.40)	146,936 (97.95)	83,868 (55.54)	149,781 (99.84)
7	Dharmapuri	208,930	208,845 (99.96)	62,993 (30.15)	208,930 (100.00)	174,691 (83.61)	45,990 (22.01)	153,333 (73.39)	160,248 (76.70)	208,845 (99.96)
8	Harur	304,029	284,267 (93.50)	54,785 (18.02)	304,029 (100.00)	204,761 (67.35)	63,707 (20.95)	226,067 (74.36)	161,072 (52.98)	283,732 (93.32)
	Dharmapuri District ..	1,809,876	1,743,546 (95.68)	485,749 (26.84),	1,809,876 (100.00)	1,394,132 (77.03)	686,253 (37.92)	1,465,184 (80.95)	1,287,089 (71.11)	17,88,676 (98.83)

This table shows that proportion of rural population served by different amenities in the district. The rural population of the district is 1,809,876. Over 95% of the people are provided with educational and electricity amenities in the district. In Dharmapuri taluk, out of 208,930 population, 208,845 are provided with the amenities of education and power supply, the percentage being 99.96 for both the amenities. The entire population of Hosur, Denkanikota and Palakkodu taluks are provided with power supply facility. The medical facility available to the rural population is only 26.84%. In respect of post and telegraph facility, Denkanikota taluk occupies the first place with 90.84% while Uttangarai taluk occupies the last place with 56·29%. Over 90 percent of the total population or 210,701 people are provided with communication facility in Denkanikota taluk.

TABLE 13

DISTRIBUTION OF VILLAGES NOT HAVING CERTAIN AMENITIES. ARRANGED BY DISTANCE RANGES FROM THE PLACES WHERE THESE ARE AVAILABLE

Villages not having the amenity of	Number of villages where the amenity is not available and available at a distance of			
	—5 kms.	5—10 kms.	10+kms.	Total (cols. 2—4)
(1)	(2)	(3)	(4)	(5)
1 Education	129	66	38	233
2 Medical	348	395	191	934
3 Drinking water	..	..	..	..
4 Post and Telegraph	307	150	76	533
5 Market/Hat	375	359	109	843
6 Communications	232	122	39	393

This table deals with the distribution of villages not having certain amenities in themselves but available at a distance which have been given in this table out of 233 villages where no educational facilities are available 38 villages have this amenity at a distance of 10+kms, 66 villages have at a distance range of 5–10 kms. and 129 villages at a distance range of less than 5 kms. Out of 934 villages which have no medical amenities, 395 villages avail this facility at a distance of 5-10 kms. 348 villages at a distance of-5 kms and 191 villages at a distance range of over 10 kms.

Out of 533 villages which have no P. & T. facilities people from 307 villages avail this amenity at a distance range of 5 kms 150 villages at a distance range of 5-10kms. and 76 villages at a distance range of 10+kms, 843 villages in the district have no market/hat amenity. Of these, 375 villages have this amenity within the distance of —5 kms, 359 villages have at a distance range of 5 to 10 kms. and 109 villages at a distance range of 10+kms.

Out of 1,065 inhabited villages in the district, as many as 393 villages have no communication facilities. Out of 393 villages which have no communication facilities 232 villages have this facility at a distance of —5 kms, 122 villages at 5—10 kms. and 39 villages at a distance range of 10+kms.

TABLE 14

DISTRIBUTION OF VILLAGES ACCORDING TO THE DISTANCE FROM THE NEAREST TOWN AND AVAILABILITY OF DIFFERENT AMENITIES

Distance Range from the nearest town (in kms.)	Number of inhabited villages in each range	Number (with percentage) of villages having the amenity of						
		Education	Medical	Drinking water	Post and Telegraph	Market/Hat.	Communications	Approach by Pucca Road	Power Supply.
(1)	(2)	(3)	(4)	(5)	(6)	(7)	(8)	(9)	(10)
0 – 5	90	77 (85.56)	11 (12·22)	90 (100.00)	61 (67.78)	34 (37.78)	67 (74.44)	60 (66.67)	87 (96.67)
6 – 15	367	301 (82.02)	50 (13.62)	367 (100.00)	201 (54·77)	92 (25.07)	248 (67.57)	233 (63.49)	351 (95.64)
16 – 50	604	450 (74.53)	70 (11.59)	604 (100.00)	268 (44.37)	96 (15.89)	356 (58.94)	310 (51.32)	574 (95.03)
51 + ...	4	4 (100·00)	..	4 (100.00)	2 (50.00)	..	1 (25.00)	3 (75.00)	..
Unspecified	..	..	..	..	..	..	..	..	..
Total ..	1,065	832 (78.12)	131 (12.30)	1,065 (100.00)	532 (49.95)	222 (20.85)	672 (63.10)	606 (56.90)	1,012 (95.02)

This table furnishes the distribution of inhabited villages according to the distance from the nearest town and availability of different amenities. Among the total inhabited villages of 1,065 in the district, 90 villages are located in the distance range of 0–5 kms. from the nearest towns. These villages avail the amenity of drinking water to cent percent, power supply by 96.67 percent, education by 85.56 percent, communication by 74.44 percent post and telegraph by 67.78 percent, pucca road facility by 66.67 percent, market/hat by 37.78 percent and medical by 12.22 percent of villages. In the distance range of 6–15 kms. there are 367 villages in which the amenity of drinking water is enjoyed by all the villages, the facility of power supply by 95.64 percent of the villages, education by 82.02 percent, communication by 67.57 percent, pucca road by 63.49 percent, post and telegraph by 54.77 percent, market/hat by 25.07 percent and medical by a low percentage of 13.62. Similarly, 604 villages are located in the distance of 16–50 kms, in which the amenity of medical is availed by 11.59 percent of the villages, education by 74.50 percent, drinking water by 100.00 percent, post and telegraph by 44·37 percent, market/hat by 15.89 percent communication by 58.94 percent, pucca road facility by 51.32 percent and power supply by 95.03 percent of the villages. In the distance range of 51+ there are only 4 villages in the district. The amenities of education and drinking water are availed by all 4 inhabited villages to cent percent. The amenity of pucca road is availed by 75.00 percent, post and telegraph by 50.00 percent, and communication by 25.00 percent, of villages. The amenities of medical, market/hat and power supply to these villages are not available. It is note worthy that all the 1,065 inhabited villages in the district have got the drinking water facility but it is laudable that only 131 or 12·30 percent of villages in this diarict avail the important amenity of medical.

TABLE 15

DISTRIBUTION OF VILLAGES ACCORDING TO POPULATION RANGE AND AMENITIES AVAILABLE

Number (with percentage) of villages having the amenity of

Population range	*Number of inhabited villages in each range*	*Education*	*Medical*	*Drinking water*	*Post and Telegraph*	*Market/ Hat*	*Communications*	*Approach by Pucca Road*	*Power Supply.*
(1)	(2)	(3)	(4)	(5)	(6)	(7)	(8)	(9)	(10)
0-499	307	117 (38.11)	4 (1.30)	307 (100.00)	40 (13.03)	16 (5.21)	105 (34.20)	111 (36.16)	273 (88.93)
500-1999	389	347 (89.20)	25 (6.43)	389 (100.00)	173 (44.47)	60 (15.42)	251 (64.52)	222 (57.07)	371 (95.37)
2000-4999	320	319 (99.69)	70 (21.88)	320 (100.00)	271 (84.69)	110 (34.38)	269 (84.06)	231 (72.19)	319 (99.69)
5000+	49	49 (100.00)	32 (65.31)	49 (100.00)	48 (97.96)	36 (73.47)	47 (95.92)	42 (85.71)	49 (100.00)
Total	1065	832 (78.12)	131 (12.30)	1065 (100.00)	532 (49.95)	222 (20.84)	672 (63.10)	606 (56.90)	1012 (95.02)

This table shows the distribution of inhabited villages according to different population ranges and amenities available. Among the four categories of population ranges, 307 inhabited villages come under the population range 499 in which the amenity of education is availed by 117 villages, medical by only 4 villages, drinking water by all 307 villages, post and telegraph by 40 villages, market/hat by 16, communication by 105, pucca road facility by 111 and power supply by 273 villages. Similarly, there are 389 villages in the population range of 500-1,999 and under this range there are 347 villages which avail the amenity of education, 25 villages avail medical, all the 389 villages avail the drinking water facility, 173 villages avail post and telegraph, 60 avail communication, 222 avail pucca road and 371 villages avail the amenity of power supply. In the population range of 2,000—4,999, 320 villages occur in which the amenity of drinking water is availed by all the 320 villages the amenity of education by 319 villages, medical by 70, post and telegraph by 271, market/ hat by 110, communication by 269, pucca road by 231, and power supply by 319 villages. In the fourth category of population range of 5,000+ there are 49 villages and the amenities of education, drinking water and power supply are availed by all these 49 villages. The other amenities of medical, post and telegraph, market/hat communication and pucca road are availed by 32, 48, 36, 47 and 42 villages respectively. In all the four groups of population ranges, it is notable that the amenities of medical and market/hat have recorded a low percentage in this district.

TABLE 16.

MAIN STAPLE FOOD IN THE MAJORITY OF VILLAGES IN EACH TALUK.

Sl.No.	*Name of Taluk*	*Main staple food.*
(1)	(2)	(3)
1	Hosur	Rice & Ragi.
2	Denkanikota	Rice & Ragi.
3	Krishnagiri	Rice & Millets
4	Uttangarai	Rice & Millets.
5	Palakkodu	Rice & Ragi.
6	Pennagaram	Rice & Millets.
7	Dharmapuri	Rice & Ragi.
8	Harur	Rice & Millets.

This table furnishes the main staple food in terms of grains consumed by the majority of the population of the villages in each taluk. There are 8 taluks in Dharmapuri district. In all the 8 taluks, it is found that rice is used as the main staple food. Ofcourse, it has been found that ragi also is in use along with rice in 5 taluks. In the remaining 3 taluks, other millets are being used along with rice. Only in Krishnagiri taluk, cholam is being consumed along with rice and ragi.

TABLE 17

DISTRIBUTION OF VILLAGES ACCORDING TO LAND USE.

Sl No.	*Name of Taluk*	*Number of Inhabited villages.*	*Total area.*	*Percentage of cultivable area to total area*	*Percentage of irrigated area to total cultivable area*
(1)	(2)	(3)	(4)	(5)	(6)
1	Hosur	156	93,060.08	71.59	9.31
2	Denkanikota	99	1,12,866.16	61.61	10.89
3	Krishnagiri	183	1,53,807.61	64.22	20.28
4	Uttangarai	190	62,765.04	83.55	21.53
5	Palakkodu	75	54,368.40	78.71	46.80
6	Pennagaram	42	91,520.59	40.14	38.14
7	Dharmapuri	62	68,921.97	59.34	22.14
8	Harur	258	1,23,588.62	74.02	11.07
	DHARMAPURI DISTRICT	1,065	7,60,898.47	65.62	19.96

This table gives the distribution of inhabited villages according to land use. The total area of 1,065 inhabited villages is 7,60,898.47 hectares of which the percentage of the cultivable area to the total area works out to 65.62. The percentage of the irrigated area to the total cultivable area works out to 19.96. The taluks of Uttangarai, Palakkodu and Harur possess the maximum cultivable area to total area in the district viz., 83.55 percent, 78.71 percent and 74.02 per cent respectively. Pennagaram taluk has recorded the lowest percentage of 40.14 of cultivable area to total area in the district, the highest being Uttangarai taluk. Regarding the irrigated area in the district, Palakkodu taluk has got the highest percentage of 46.80 of irrigated area to total cultivable area. Hosur and Harur taluks record the lowest percentage of 9.31 and 11.07 respectively in the district.

TABLE 18

GROWTH, DENSITY AND SEX-RATIO OF URBAN POPULATION IN THE DISTRICT IN RELATION TO THE STATE.

Census year.	Dharmapuri district.						Tamil Nadu.					
	Total population.	Urban population.	% Urban population.	Decadal percentage variation in urban population.	Density (population per sq. km.)	Sex ratio (No. of females per 1,000 males.)	Total population.	urban population.	% urban population	Decadal percentage variation in urban population.	Density (population per sq. km.)	Sex ratio (No. of females per 1,000 males).
(1)	(2)	(3)	(4)	(5)	(6)	(7)	(8)	(9)	(10)	(11)	(12)	(13)
1951	1,091,591	76,012	6.96	..	..	992	30,119,047	7,333,525	24.35	..	..	·986
1961	1,332,251	93,247	7.00	+22.67	1,923	967	33,686,953	8,990,528	26.69	+ 22.59	1,722	963
1971	1,677,775	143,941	8.58	+54.37	2,129	952	41,199,168	12,464,834	30.26	+ 38.64	2,115	951
1981	1,997,060	187,184	9.37	+30.04	2,651	946	48,408,077	15,951,875	32.95	+ 27.98	2,722	956

Table 18 gives the details of growth, density and sex ratio of urban population in Dharmapuri district for the decades 1951 to 1981. The percentage of urban population to total population in this area has gone up from 8.58 in 1971 to 9.37 in 1981. The density of urban areas of Dharmapuri district which was 2.129 in 1971 has steadily increased to 2,651 in 1981.

It may be observed that in all the censuses the sex ratio in the urban areas of Dharmapuri district is higher than that of the state except in 1981.

TABLE 19

NEW TOWNS/TOWNS DECLASSIFIED IN 1981 CENSUS.

Name of Towns	Population 1981 Census.
(1)	(2)
(a) Added—	
	Nil.
(b) Declassified—	
	Nil.

The Table 19 reveals that no new towns have been registered in Dharmapuri district during 1981 Census.

TABLE 20

PER CAPITA RECEIPT AND EXPENDITURE IN TOWNS.

Sl. No.	Class, name and civic status of the town.	Per capita. Receipt. Total	Receipt through taxes.	Receipt from all other sources.	Total expenditure.	Expenditure. General administration.	Expenditure on public health and conveniences.	Public works.	Expenditure on public institutions.	Other aspects.
	(1)	(2)	(3)	(4)	(5)	(6)	(7)	(8)	(9)	(10)
1	IV Denkanikota (NP)	12.23	3.22	9.01	12.65	3.44	..	0.26	..	8.356
2	II Dharmapuri (M)	64.06	16.80	47.26	56.81	4.33	12.99	8.83	17.84	12.82
3	IV Harur (NP)	23.47	10.97	12.50	20.05	9.48	8.72	0.54	..	1.31
4	III Hosur (NP)	19.15	10.37	8.78	18.30	3.18	6.48	1.34	0.04	7.26
5	IV Kaveripattinam (NP)	18.80	3.88	14.92	23.03	6.20	7.60	2.27	..	6.96
6	III Krishnagiri (M)	37.50	14.71	22.79	36.43	4.26	12.13	3.43	0.52	16.09
7	IV Palakkodu (NP)	12.78	2.60	10.18	10.48	4.08	5.82	..	..	0.58
	ALL TOWNS ..	35.44	11.62	23.82	32.89	4.63	9.35	3.73	5.02	10.16

Table 20 furnishes the per capita receipts and expenditure in each town. On receipt side, the receipt through taxes and from other sources are furnished, while on the expenditure, the total expenditure incurred on general administration on public health and conveniences public works, public institutions and on other aspects are furnished. Out of 7 Census towns in Dharmapuri district the expenditure is less than the receipts, for 6 towns.

TABLE 21

SCHOOLS PER TEN THOUSAND POPULATION IN TOWNS.

Sl. No.	Class, name and civic status of town.	No. per ten thousand population. Higher Secondary/Inter/P.U.C./Junior College.	Secondary/Matriculation.	Junior Secondary/Middle.	Primary.
	(1)	(2)	(3)	(4)	(5)
1	IV Denkanikota (NP) ..	0.57	0.57	0.57	2.29
2	II Dharmapuri (M)	0.39	0.39	0.98	1.95
3	IV Harur (NP)	0.61	1.22	2.45	4.29
4	III Hosur (NP)	0.74	0.74	1.84	3.69
5	IV Kaveripattinam (NP) ..	0.73	0.73	0.73	3.66
6	III Krishnagiri (M)	0.41	0.62	0.83	2.28
7	IV Palakkodu (NP)	0.77	0.77	1.54	3.07
	All Towns	0.53	0.64	1.18	2.72

It is seen from Table 21 that in the urban areas of Dharmapuri district, there are 0.53 Higher Secondary Schools, 0.64 Secondary Schools, 1.18 Middle Schools, and 2.72 Primary Schools per 10,000 population. Palakkodu Town Panchayat has the highest proportion of Higher Secondary Schools (0.77), Harur Town Panchayat has the highest proportion of Secondary Schools (1.22), Middle Schools (2.45) and Primary Schools (4.29) per 10,000 population.

TABLE 22

NO. OF BEDS IN MEDICAL INSTITUTIONS IN TOWNS.

Sl. No.,	Class, name and civic status of the town.	No. of beds in medical institutions per 1,000 population.
	(1)	(2)
1	IV Denkanikota (NP)	0.57
2	II Dharmapuri (M)	2.93
3	IV Harur (NP)	0.67
4	III Hosur (NP)	2.03
5	IV Kaveripattinam (NP)	0.33
6	III Krishnagiri (M)	3.87
7	IV Palakkodu (NP)	0.77
	All Towns	2.32

Table 22 gives the number of beds in Medical Institutions per 1,000 of urban population in each town. The district average is 2.32 beds per 1,000 population. Bed facilities in medical institutions are available in all most all the towns of this district. The highest being 3.87 in Krishnagiri Municipal area.

TABLE 23

PROPORTION OF SLUMS POPULATION IN TOWNS.

Class, name and civic status of the town.*	Proportion of the slums population to total population of the town.	Density in slums (per sq. km.)
(1)	(2)	(3)
II Dharmapuri (M)	Nil	Nil

*For Class I and II towns only.

Table 23 reveals that there are no recognised or notified slums in Dharmapuri district.

TABLE 24.

MOST IMPORTANT COMMODITY MANUFACTURED, IMPORTED AND EXPORTED IN TOWNS.

Sl No., Class, name and civic status of the town.	Most important commodity.		
	Manufactured.	Exported.	Imported.
(1)	(2)	(3)	(4)
1 IV Denkanikota (NP)	Tiles	Tamarind	Rice.
2 II Dharmapuri (M)	Cotton Cloth	Tamarind	Cotton thread.
3 IV Harur (NP)	Starch	Cotton	Oil.
4 III Hosur (NP)	Silk thread	Tamarind	Redgram.
5 IV Kaveripattinam (NP)	..	..	..
6 III Krishnagiri (M)	Wooden articles	Mangoes	Rice.
7 IV Palakkodu (NP)	Jaggery	Coconut	Paddy.

Table 24 furnishes the list of most important Commodities manufactured, imported and exported in all the towns of Dharmapuri district.

SECTION—I.

VILLAGE DIRECTORY.

B-1 12—6—7A

NOTE EXPLAINING THE CODES USED IN THE VILLAGE DIRECTORY

N.A. Information not available.

Educaitonal

P	.. ..	Primary or Elementary School.
M	.. ..	Junior Secondary or Middle School
H	.. ..	Matriculation or Secondary School.
PUC	.. ..	Higher Secondary/Intermediate/Pre-University/Junior College.
C	.. ..	College, any College (Graduate level and above) like Arts, Science, Commerce, etc.
I	.. ..	Industrial School.
Tr.	.. ..	Training School.
AC	.. ..	Adult literacy Class/Centre.
O	.. ..	Other educational institutions. These include Sanskrit Pathshals, Senior Basic School. Makhtab, etc.

Medical

H	.. ..	Hospital.
MCW	.. ..	Maternity and Child Welfare Centre.
MH	.. ..	Maternity Home.
CWC	.. ..	Child Welfare Centre.
HC	.. ..	Health Centre.
PHC	.. ..	Primary Health Centre.
PHS	.. ..	Primary Health Sub-Centre.
D	.. ..	Dispensary.
FPC	.. ..	Family Planning Centre.
TB	.. ..	T.B. Clinic.
NH	.. ..	Nursing Home.
RP	.. ..	Registered Private Practitioner.
SMP	.. ..	Subsidised Medical Practitioner
CHW	.. ..	Community Medical Health Worker
O	.. ..	Others.

Drinking Water

T	.. ..	Tap Water.
W	.. ..	Well Water.
TK	.. ..	Tank Water.
TW	.. ..	Tube Well Water.
HP	.. ..	Hand Pump
R	.. ..	River Water.
F	.. ..	Fountain Water.
C	.. ..	Canal.
L	.. ..	Lake.
S	.. ..	Spring.
N	.. ..	Nallah.
O	.. ..	Others.

NOTE EXPLAINING THE CODES USED IN THE VILLAGE DIRECTORY—

Post and Telegraph

PO	.. ..	Post Office.
TO	.. ..	Telegraph Office.
PTO	.. ..	Post and Telegraph Office.
Phone	.. ..	Telephone connection.

Communication

BS	.. ..	Bus
RS	.. ..	Railway Station.
NW	.. ..	Navigable Waterways (including, river, canal back-water etc.)

Approach to Villages

PR	.. ..	Pucca Road.
KR	.. ..	Kaccha Road.
NR	.. ..	Navigable River.
NC	.. ..	Navigable Canal.
NW	.. ..	Navigable Water way (other than river or canal).

Power Supply

ED	.. ..	Electricity for domestic purpose.
EAG	.. ..	Electricity for Agriculture.
EO	.. ..	Electricity for other purposes like Industrial, Commercial, etc.
EA	.. ..	Electricity for all purposes listed above.

Irrigated by Source

GC	.. ..	Government Canal.
PC	.. ..	Private Canal.
W	.. ..	Well (without electricity).
WE	.. ..	Well (with electricity).
TW	.. ..	Tube Well (without electricity).
TWE	.. ..	Tube Well (with electricity).
TK	.. ..	Tank.
R	.. ..	River.
L	.. ..	Lake.
Wf.	.. ..	Water fall.
O	.. ..	Others.
T	.. ..	Total.

Other aspects

N	.. ..	Copies of the newspapers coming in the village.
M	.. ..	Motor Cycles/Scooters available in the Village.
C	.. ..	Cars/Jeeps available in the Village.
T	.. ..	Tractors available in the Village.
—	.. ..	No facility available.
..	.. ..	Nil Particulars.

1. HOSUR TALUK

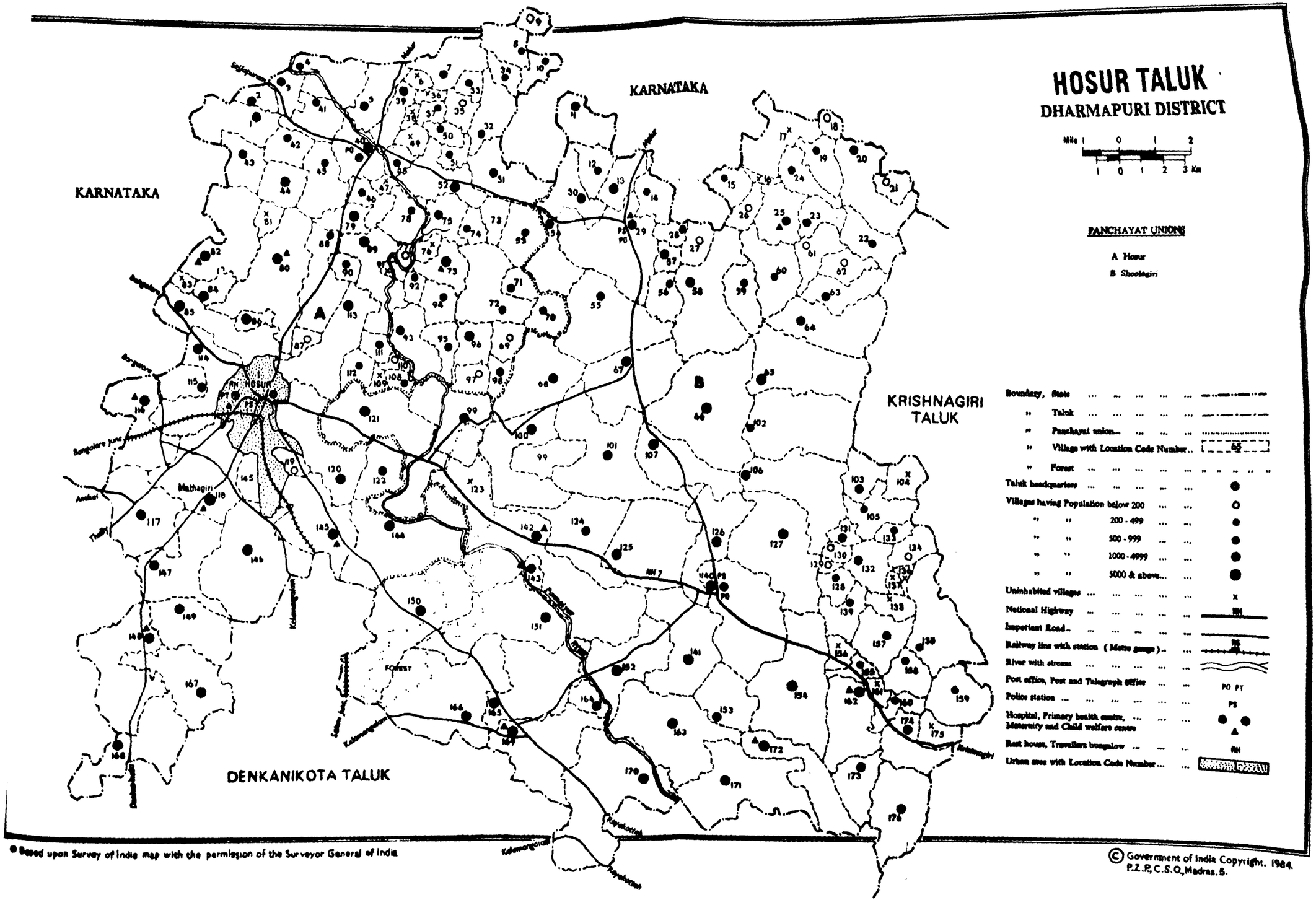

● Based upon Survey of India map with the permission of the Surveyor General of India

© Government of India Copyright. 1984.
P.Z.P.C.S.O.Madras.5.

ALPHABETICAL LIST OF VILLAGES

HOSUR TALUK.

Sl. No.	Name of Village.	L. C. No.
(1)	(2)	(3)
1	Achettipalli	146
2	Adavanapalli	69
3	Addagurikki	124
4	Agaram Agraharam	164
5	Alasapalli	35
6	Alenatham	70
7	Alur	33
8	Alur	99
9	Amuthukondapalli	30
10	Angondapalli	65
11	Arumepalli	83
12	Athimugam	67
13	Athur	74
14	Attur	97
15	Avalapalli	113
16	Ayyarnapalli	170
17	Badathepalli	75
18	Bagalur	40
19	Balagundasayanadurgam	159
20	Baliganapalli	8
21	Battavarapalli	50
22	Bedapalli	139
23	Beerupalli	135
24	Begapalli	82
25	Belathur	5
26	Berikai	29
27	Bikkanapalli	133
28	Bikkanapalli	176
29	Bobalapuram	6
30	Bukka Sagaram	100
31	Chembarasanapalli	106
32	Chennapelli	154
33	Chennathur	120
34	Chinnabalinayanapalayam	137
35	Chinnakudibala	160
36	Chinnakullu	110
37	Chinnarandhoddi	20
38	Chokkanapuram	60
39	Chokkandapuram	44

ALPHABETICAL LIST OF VILLAGES

HOSUR TALUK

Sl. No. (1)	Name of Village. (2)	L. C. No. (3)
40	Devarguttapalli	155
41	Deveripalli	7
42	Dhasapalli	98
43	Dinnapalli	39
44	Doddigounipalli	22
45	Doripalli	101
46	Eachangur	45
47	Eluvapalli	14
48	Eluvapalli	88
49	Enusonai	153
50	Errandapalli	157
51	Gedalanthoddi	19
52	Gobanapalli	149
53	Gollapalli	15
54	Gollapalli	122
55	Govinda Agraharam	84
56	Gudi Sadanapalli	23
57	Gudi Sadanapalli	175
58	Gundalapalli	156
59	Hosahalli	172
60	Idipalli	9
61	Immidinaikanahalli	162
62	Jeemangalam	79
63	Jogikalasadanapalli	49
64	Juzuvadi	85
65	Kadirigandinna	38
66	Kaggenur	2
67	Kalahasthipuram	90
68	Kalingavaram	105
69	Kalli Agraharam	81
70	Kalipuram	91
71	Kamandoddi	142
72	Kamapasandiram	77
73	Kannamangalam	78
74	Kariabasa Vanapuram	109
75	Karia Sandiram	26
76	Karikallupalli	16
77	Karupalli	94
78	Kattinaickandhoddi	18

ALPHABETICAL LIST OF VILLAGES

HOSUR TALUK

Sl. No. (1)	Name of Village. (2)	L. C. No. (3)
79	Kelavarapalli	111
80	Kodigathimmanapalli	103
81	Kodiyalam	41
82	Koladasapuram	53
83	Kotasadanapalli	61
84	Kothakondapalli	116
85	Kothapalli	42
86	Kullu	24
87	Kumbalam	64
88	Kurubarapalli	57
89	Kuthanapalli	43
90	Lingapuram	48
91	Madhinayanapalayam	136
92	Mahadevapuram	27
93	Malagalakki	21
94	Mallanakothur	138
95	Malla Samudram	51
96	Malla Sandram	158
97	Marachandiram	89
98	Marandapalli	126
99	Marudandapalli	127
100	Mattagiri	118
101	Mattampalli	131
102	Melumalai	174
103	Mettubandapalli	161
104	Midithapalli	55
105	Minanthoddi	59
106	Moranapalli	121
107	Motham Agraharam	115
108	Mudipinayanipalayam	134
109	Mudunayinipudur	62
110	Mugalapalli	31
111	Mugalur	167
112	Mukondapalli	114
113	Muthalli	95
114	Muthiganadinna	46
115	Muthuganapalli	37
116	Muthuganapalli	148

ALPHABETICAL LIST OF VILLAGES

Hosur Taluk

Sl. No.	Name of Village.	L. C. No.
(1)	(2)	(3)
117	Nagapuram	76
118	Nagondapalli	147
119	Naligabetta Agraharam	119
120	Nallaganakothapalli	125
121	Nallur	89
122	Nandimangalam	73
123	Nariganapuram	54
124	Nerigam	25
125	Oddapalli	34
126	Oddapalli Dinna	47
127	Onnalavadi	145
128	Palavanapalli	72
129	Panchakshipuram	168
130	Pannapalli	58
131	Pasthalapalli	132
132	Pathamuthali	9
133	Pattagurubarapalli	102
134	Pattrakotta	051
135	Peddachigalapalli	65
136	Peddakullu	108
137	Pichugandanapalli	36
138	Podur	104
139	Ponnapalli	117
140	Punaganthoddi	112
141	Puram	10
142	Ramanthodd.	63
143	Sahadevapuram	129
144	Sammanapalli	152
145	Sanamavoo R.F.	123
146	Sanamavoo	150
147	Santhapuram	86
148	Sapparapalli	11
149	Sebanthoddi	13
150	Settipalli	107
151	Sevaganapalli	8
152	Shoolagiri	100
153	Siddanapalli	92
154	Sikalapalli	173

ALPHABETICAL LIST OF VILLAGES

Hosur Taluk

Sl. No.	Name of Village.	L.C. No.
(1)	(2)	(3)
155	Sikkanapalli	56
156	Singa Sadanapalli	4
157	Sokkasa Sanapalli	3
158	Sorakayalapalli	128
159	Subbagiri	143
160	Sudugondapalli	71
161	Suligunta	28
162	Tattaganapalli	93
163	Thiagarasanapalli	141
164	Thimma Sandram	11
165	Thiyaranadurgam	166
166	Thorapalli Agraharam	144
167	Thummanapalli	52
168	Thuppuganapalli	165
169	Toddur	100
170	Uddanapalli	169
171	Ulagam	171
172	Ullatti	163
173	Vanamangalam	12
174	Vathiripalli	32
175	Venkatesapuram	68
176	Viswanathapuram	87

1981 CENSUS— VILLAGE DIRECTORY.

AMENITIES AND LAND USE.

I. HOSUR TALUK

Amenities available (if not available within the village a dash(—) is shown in the column and next to it in brackets, the distance in broad ranges viz. —5 kms 5—10 kms. and 10+kms of the nearest place where the facility is available is given.)

Location Code No.	Name of village.	Total area of the village (in hectares).	Total population and number of households.	Educational.	Medical.	Drinking water (Potable).	Post and Telegraph.	Day or days of the market/hat, if any.	Communications (Bus stop, Railway Station, waterway).	Approach to village.
(1)	(2)	(3)	(4)	(5)	(6)	(7)	(8)	(9)	(10)	(11)
1	Sevaganapalli	542.34	924 (169)	P (1)	—(5—10kms.)	W	PO	—(5—10kms.)	BS	KR
2	Kagganur	185.91	728 (117)	P (1)	—(—5kms.)	W	—(—5kms.)	—(5—10kms.)	BS	PR
3	Sokkasasanapalli	243.68	542(80)	P(1)	—(10+kms.)	W	—(10+kms.)	—(5—10kms.)	BS	KR
4	Singasadanapalli	272.12	494(83)	P(1)	—(10+kms.)	W	—(10+kms.)	—(5—10kms.)	—(5—10kms.)	KR
5	Belathur	675.26	614(104)	P(1)	—(—5kms.)	W, TK	PO	—(—5kms.)	BS	KR
6	Bobalapuram	87.95				Uninhabited				
7	Deveripalli	508.16	679(104)	P(1), M(1)	—(10+kms)	W,TK	PO	—(5—10kms)	—(10+kms)	KR
8	Baliganapalli	327.70	476(85)	—(10+kms.)	—(10+kms.)	W,TK.	PO,	—(5—10kms)	—(5—10kms.)	KR
9	Idipalli	124.74	3(1)	—(10+kms.)	—(10+kms.)	W	—(5—10kms.)	—(10+kms.)	—(5—10kms.)	KR
10	Puram	174.80	399(74)	—(5—10kms.)	—(10+kms,)	W	—(5—10kms.)	—(5—10kms,)	—(10+kms.)	KR
11	Thimmasandram	437.92	523(82)	P(1)	—(5—10kms.)	W	—(5—10kms,)	—(10+kms.)	BS.	KR
12	Vanamangalam	272.84	457(84)	P(1)	—(5—10kms.)	W	—(5—10kms.)	—(5—10kms.)	BS	KR
13	Kattinaickandhoddi	309.31	1,396(215)	P (1)	—(10+kms.)	W, TK	PO	—(10+kms.)	BS.	KR
14	Eluvapalli	290.79	423(85)	P(1)	—(5—10kms.)	W,TK.	—(5—10kms.)	—(5—10kms.)	BS.	KR.
15	Gollapalli	96.32	335(62)	P(1)	—(10+kms,)	W	—(10+kms.)	—(5—10kms.)	BS.	PR, KR
16	Karikallupalli	56.71				Uninhabited.				
17	Selvanthoddi	587,01				Uninhabited.				

Land use (ie., area under different types of land use in hectares rounded upto two decimal places).

Location Code No.	Name of village.	Nearest Town and distance (in kms.)	Power Supply	Staple food.	Forest.	Irrigated by source,	Unirrigated,	Culturable waste (including gauchar and groves,)	Area not available for cultivation.	Remarks including any place of religious, historical or archaeological interest,
(1)	(2)	(12)	(13)	(14)	(15)	(16)	(17)	(18)	(19)	(20)
1	Sevaganapalli	Hosur (16)	ED	Rice & Ragi	..	T 25.00 TK 25.00	421.00	1.00	95.34	..
2	Kagganur	Hosur (16)	ED	Rice & Ragi	..	T 15.00 TK 15.00	131,00	1,00	38,91	N3
3	Sokkasasanapalli	Hosur(12)	ED	Rice & Ragi	..	.. ..	183,00	12.00	48.68	N3
4	Singasadanapalli	Hosur(16)	ED	Rice & Ragi	..	T 32.00 TK 32.00	219,00	..	21.12	N3
5	Belathur	Hosur (19)	ED	Rice & Ragi	..	T 30.00 TK 27.00 W 3.00	568.00	..	77.26	N3
6	Bobalapuram					Uninhabited				
7	Deveripalli	Hosur(35)	ED	Rice & Ragi	..	T 44.00 TK 42.00 W 2.00	427.00	..	37.16	N3
8	Baliganapalli	Hosur(35)	ED	Rice & Ragi	..	T 30.00 TK 27.00 W 3.00	235.00	..	62.70	N3
9	Idipalli	Hosur(35)	ED	Rice & Ragi	..	T 2.00 TK 2.00	101.00	..	21.74	N3
10	Puram	Hosur(35)	ED	Rice & Ragi	..	T 18.00 TK 17.00 W 1.00	144.00	..	12.80	N3
11	Thimmasandram	Hosur(35)	ED	Rice & Ragi	..	T 12.00 TK 12.00	303.00	16.00	101.92	N3
12	Vanamangalam	Hosur(28)	ED	Rice & Ragi	..	.. ..	226.00	20.00	26.84	N3
13	Kattinaickandhoddi	Hosur(28)	ED	Rice & Ragi	..	T 58.00 TK 41.00 W 17.00	170.00	48.00	33,31	N3
14	Eluvapalli	Hosur (10)	ED	Rice & Ragi	..	T 36.00 TK 31.00 W 5.00	208.00	2,00	44.79	N3
15	Gollapalli	Hosur(11)	ED	Rice & Ragi	44.00	T 8.00 TK 8.00	44.32	..	..	N3
16	Karikallupalli					Uninhabited				
17	Selvanthoddi					Uninhabited				

AMENITIES AND LAND USE

1· HOSUR TALUK

Location Code No.	Name of village	Total area of the village (in hectares).	Total population and number of households.	Educational.	Medical.	Drinking water (potable).	Post and Telegraph.	Day or days of the market/hat, if any.	Communications (Bus stop, Railway Station, Waterway).	Approach to village.
				Amenities available (if not available within the village a dash (-) is shown in the column and next to it in brackets, the distance in broad ranges, viz.,— 5 kms, 5—10 kms, and 10+ kms, of the nearest place where the facility is available is given).						
1)	(2)	(3)	(4)	(5)	(6)	(7)	(8)	(9)	(10)	(11)
18	Sapparapalli	90.07	103 (22)	—(5—10 kms.)	—(5—10 kms.)	W	—(5—10 kms.)	—(5—10 kms.)	—(5—10 kms.)	KR
19	Gedalanthoddi	292.93	385 (66)	—(10+kms.)	—(10+kms.)	W	PO	—(10+kms.)	BS	KR
20	Chinnarandhoddi	798.93	842 (144)	P(1)	—(10+kms.)	W	—(5—10 kms.)	—(5—10 kms.)	—(10+kms.)	KR
21	Malagalakki	164.99	165 (29)	—(10+kms.)	—(10+kms.)	W	—(10+kms.)	—(5—10 kms.)	—(5—10kms.)	KR
22	Doddigounipalli	1,427.01	214 (40)	—(10+kms.)	—(10+kms.)	W	—(5—10 kms.)	—(—5 kms.)	BS	KR
23	Gudisadanapalli	249.35	909 (158)	P(1)	—(5—10 kms.)	W	—(5—10 kms.)	—(5—10 kms.)	—(5—10 kms.)	KR
24	Kullu	296.98	254 (52)	—(10+kms.)	—(10+kms.)	W	—(5—10 kms.)	—(5—10 kms.)	BS	KR
25	Nerigam	437.17	589 (118)	P(1), M(1).	—(10+kms.)	W, TK	—(5—10 kms.)	—(5—10 kms.)	—(5—10 kms.)	KR
26	Karigsandiram	331.82	41 (12)	—(10+kms.)	—(10+kms.)	W	—(5—10 kms.)	—(10+kms.)	—(5—10 kms.)	KR
27	Mahadevapuram	235.08	137 (21)	—(5—10 kms.)	—(10+kms.)	W	PO	—(10+kms.)	BS	KR
28	Suligunta	131.38	221 (36)	—(5—10 kms.)	—(5—10 kms.)	W	—(5—10 kms.)	—(5—10 kms.)	BS	KR
29	Berikai	994.90	4,664 (891)	P(1), M(1), H(1).	—(10+kms.)	W, TK	PO	Friday	BS	PR
30	Amuthukondapalli	336.22	643 (104)	P(1)	—(5—10 kms.)	W, TK	—(5—10 kms.)	—(5—10 kms.)	BS	KR
31	Mugalappalli	559.79	581 (110)	P(1), M(1)	—(10+kms.)	W	—(10+kms.)	—(5—10 kms.)	—(10+kms.)	KR
32	Vathiripalli	383.14	340 (54)	—(5—10 kms.)	—(5—10 kms.)	W	—(5—10 kms.)	—(5—10 kms.)	—(10+kms.)	KR

Location Code Nor.	Name of village.	Nearest Town and distance (in kms.)	Power Supply.	Staple food.	Land use (i.e. area under different types of land use in hectares rounded upto two decimal places). Forest.	Irrigated by source.	Unirrigated.	Culturable waste (including gauchar and groves).	Area not available for cultivation.	Remarks including any place of religious historical or archaeological interest.
(1)	(2)	(12)	(13)	(14)	(15)	(16)	(17)	(18)	(19)	(20)
18	Sapparapalli	Hosur (25)	ED	Rice & Ragi	..	..	85.00	50.00	5.07	N3
19	Gedalanthoddi	Hosur (23)	ED	Rice & Ragi	110.00	T 9.00 TK 9.00	172.00	..	1.93	N3
20	Chinnarandhoddi	Hosur (41)	ED	Rice & Ragi	847.00	T 14.00 TK 9.00 W 5.00	236.00	..	1.94	N3
21	Malagalakki	Hosur (41)	ED	Rice & Ragi	113.00	T 4.00 TK 4.00	45.00	..	2.99	N3
22	Doddigounipalli	Hosur (35)	ED	Rice & Ragi	881.00	..	45.00	..	1,001.01	N3
23	Gudisadanapalli	Krishnagiri (16)	ED	Rice & Ragi	..	T 3.00 TK 3.00	153.00	71.00	22.35	..
24	Kullu	Hosur (40)	ED	Rice & Ragi	83.00	T 38.00 TK 34.00 W 4.00	124.00	81.00	20.98	N3
25	Nerigam	Hosur (40)	ED	Rice & Ragi	..	T 26.00 TK 20.00 W 6.00	294.00	105.00	12·17	N3
26	Karisandiram	Hosur (40)	ED	Rice & Ragi	..	..	170.00	41.00	120.82	N3
27	Mallidevapuram	Hosur (32)	ED	Rice & Ragi	..	T 10.00 TK 9.00 W 1.00	148.00	10.00	67.08	N3
28	Suligunta	Hosur (30)	ED	Rice & Ragi	..	T 30.00 TK 28.00 W 2.00	61.00	..	40.38	N3
29	Berikai	Hosur (25)	ED	Rice & Ragi	128.00	T 180.00 TK 118.00 W 62.00	653.00	110.00	23.90	N3 : M2
30	Amuthukondapalli	Hosur (25)	ED	Rice & Ragi	34.00	T 62.00 TK 56.00 W 6.00	171.00	27.00	22.22	N3
31	Mugalapalli	Hosur (21)	ED	Rice & Ragi	..	T 36.00 TK 34.00 W 2.00	485.00	..	47.79	N3
32	Vathiripalli	Hosur (19)	ED	Rice & Ragi	..	T 12.00 TK 12.00	101.00	7.00	263.14	N3

AMENITIES AND LAND USE

1. HOSUR TALUK

Location Code No.	Name of village.	Total area of the village (in hectares).	Total population and number of households.	Amenities available (if not available within the village a dash (—) is shown in the column and next to it in brackets, the distance in broad ranges viz., —5 kms, 5—10 kms, and 10+ kms, of the nearest place where the facility is available is given). Educational.	Medical.	Drinking water (potable.)	Post and Telegraph	Day or days of the market (hat, if any.	Communications (Bus stop, Railway Station, Waterway).	Approach to village.
	(2)	(3)	(4)	(5)	(6)	(7)	(8)	(9)	(10)	(11)
33	Alur	171.99	400 (66)	P(1)	—(—5 kms.)	W	—(—5 kms.)	—(5—10 kms.)	BS	KR
34	Oddapalli	134.70	301 (48)	—(5—10 kms.)	—(10 + kms.)	W	—(10+kms.)	—(10+kms.)	—(5—10 kms.)	KR
35	Alasapalli	185.98	156 (22)	P(1)	—(10+kms.)	W	—(5—10 kms.)	—(10+kms.)	BS	KR
36	Pichugandanapalli	79.89				Uninhabited.				
37	Muthuganapalli	116.32	292 (40)	P (1)	—(10+kms.)	W	—(10+kms.)	—(5—10 kms.)	—(5—10 kms.)	KR
38	Kadiriganadinna	64.98				Uninhabited.				
39	Dinnapalli	265.22	1,304 (262)	P (1), M (1), H (1).	HC (1)	W	—(10+kms.)	—(5—10 kms.)	BS	KR
40	Bagalur	434.70	3,793 (710)	P (2), M (1), H (1).	HC (1)	W, R	PO	—(5—10 kms.)	BS	PR
41	Kodiyalam	508.49	321 (90)	P (1)	—(10+kms.)	W	—(10+kms.)	—(5—10 kms.)	BS	KR
42	Kothapalli	272.51	436 (76)	P (1), M (1)	—(10+kms.)	W	PO	—(5—10 kms.)	BS	KR
43	Kuthanapalli	384.78	778 (121)	P (1)	—(10+kms.)	W	—(10+kms.)	—(5—10 kms.)	BS	KR
44	Chokkapuram (Sokkanadapuram) ..	332.06	1,222 (217)	P (1)	—(10+kms.)	W	—(5—10 kms.)	—(10+kms.)	BS	KR
45	Eachangur	460.73	388 (66)	P (1)	—(5 - 10 kms.)	W, TK	—(10+kms.)	—(5—10 kms.)	BS	KR
46	Muthiganadinna	240.62	557 (86)	P (1)	—(5—10 kms.)	W	—(10+kms.)	—(5—10 kms.)	—(5—10 kms.)	KR
47	Oddapallidinna	62.70				Uninhabited.				
48	Lingapuram	120.38	238 (42)	—(5—10 kms.)	—(10+kms.)	W	—(5—10 kms.)	—(10+kms.)	BS	PR

Location Code No.	Name of village.	Nearest Town and distance (in kms.)	Power Supply.	Staple food.	Land use (i.e. area under different types of land use in hectares rounded upto two decimal places) Forest.	Irrigated by source.	Unirrigated.	Culturable waste (including gauchar and groves).	Area not available for cultivation.	Remarks including any place of religious historical or archaeological interest.
(1)	(2)	(12)	(13)	(14)	(15)	(16)	(17)	(18)	(19)	(20)
33	Alur	Hosur (6)	ED	Rice & Ragi	..	T 20.00 TK 19.00 W 1.00	137.00	..	14.99	N3
34	Oddappalli	Hosur (19)	ED	Rice & Ragi	..	T 7.00 TK 7.00	89.00	11.00	27.70	N3
35	Alasapalli	Hosur (17)	ED	Rice & Ragi	..	T 12.00 TK 12.00	165.00	8.00	5.98	N3
36	Pichugandanapalli					Uninhabited				
37	Muthuganapalli	Hosur (16)	ED	Rice & Ragi	..	T 9.00 TK 9.00	97.00	..	14.32	N3
38	Kadiriganadinna					Uninhabited				
39	Dinnapalli	Hosur (19)	ED	Rice & Ragi	..	T 36.00 TK 31.00 W 5.00	195.00	..	34.22	N3
40	Bagalur	Hosur (13)	ED	Rice & Ragi	..	T 74.00 TK 58.00 W 16.00	277.00	..	83.70	N3, M3, C2
41	Kodiyalam	Hosur (16)	ED	Rice & Ragi	..	T 28.00 TK 28.00	426.00	1.00	53.49	N3
42	Kothapalli	Hosur (16)	ED	Rice & Ragi	..	T 33.00 TK 33.00	196.00	5.00	38.51	N3
43	Kuthanapalli	Hosur (16)	ED	Rice & Ragi	..	T 36.00 TK 32.00 W 4.00	281.00	..	31.78	N3
44	Chokkapuram (Sokkanadapuram)	Hosur (16)	ED	Rice & Ragi	204.00	T 28.00 TK 26.00 W 2.00	100.06	..	..	N3
45	Eachangur	Hosur (18)	ED	Rice & Ragi	..	T 38.00 TK 35.00 W 3.00	374.73	48.00	..	[illegible]
46	Muthiganadinna	Hosur (13)	ED	Rice & Ragi	..	..	234.00	..	[illegible]	[illegible]
47	Oddapallidinna					Uninhabited				
48	Lingapuram	Hosur (12)	ED	Rice & Ragi	..	T 28.00 TK 26.00 W 2.00	85.00	..	[illegible]	[illegible]

AMENITIES AND LAND USE

1. HOSUR TALUK

Location Code No.	Name of village.	Total area of the village (in hectares).	Total population and number of house holds.	Amenities available (if not available within the village a dash (—) is shown in the column and next to it in brackets, the distance in broad ranges viz., —5 kms, 5—10 kms, and 10+kms, of the nearest place where the facility is available is given). Educational.	Medical.	Drinking water (potable).	Post and Telegraph	Day or days of the market/hat, if any.	Communications (Bus stop, Railway Station, Waterway).	Approach to village.
(1)	(2)	(3)	(4)	(5)	(6)	(7)	(8)	(9)	(10)	(11)
49	Jogikalasadanapa	141.62			Uninhabited					
50	Battavarapalli	131.37	847 (58)	— (5—10 kms.)	— (10+kms.)	W TK	— (5—10 kms.)	—(10+kms.)	BS	KR
51	Mallasamudram	[illegible]	894 (59)	P (1)	— (10+kms.)	W	— (10+kms.)	—(5—10 kms.)	— (5—10 kms.)	KR
52	Thummanapalli (Thimmanapalli	533.92	1498 (242)	P (1)	— (5—10 kms.)	W, TK	PO	—(5—10 kms.)	BS	PR
53	Koladasapuram	[illegible]	487 (98)	P (1	— (5—10 kms.)	W, TK	— (10+kms.)	— (5—10 kms.)	BS	KR
54	Nariganapuram	501.25	636 (123)	— (5—10 kms.)	—(5—10 kms.)	W	—(10+kms.)	— (5—10 kms.)	BS	KR
55	Midithapalli	813.82	771 (130)	P (1)	—(—5 kms.)	W	—(5—10 kms.)	—(—5 kms.)	BS	KR
56	Sikkanapalli	321.14	488(86)	P(1)	—(5—10 kms.)	W	—(5-10 kms.)	—(10+kms.)	—(5—10 kms.)	KR
57	Kurubarapalli	145.94	705(119)	P(1)	—(10+kms.)	W,TK.	—(10+kms.)	—(5—10 kms.)	BS	KR
58	Pannapalli	1,160.81	2,679(475)	P(1)	—(10+kms.)	W	PO	—(10+kms.)	—(5—10 kms.)	KR
59	Minanthoddi	538.71	226(40)	—(5—10 kms.)	—(10+kms.)	W	—(10+kms.)	—(5—10kms.)	BS	KR
60	Chokkanapuram	1,101.87	486(91)	P(1)	—(10+kms.)	W,TK	—(5—10kms.)	—(10+kms.)	BS	KR
61	Kotasadanapalli	326.44	71(10)	—(5—10kms).	—(10+kms.)	W	—(10+kms.)	—(5—10kms.)	BS	KR
62	Mudunayinipudur	244.97	117(15)	—(5—10kms.)	—(10+kms.)	W	—(5—10kms.)	—(5—10kms.)	—(5—10kms.)	PR
63	Ramananthoddi	408.11	500(79)	P(1)	—(10+kms.)	W	—(10+kms.)	—(5—10kms.)	BS	KR

Location Code No.	Name of village.	Nearest Town and distance (in kms.)	Power Supply.	Staple food.	Land use (i.e. area under different types of land use in hectares rounded upto two decimal places). Forest.	Irrigated by source.	Unirrigated.	Culturable waste (including gauchar and groves).	Area not available for cultivation.	Remarks including any place of religious, historical or archaeological interest.
(1)	(2)	(12)	(13)	(14)	(15)	(16)	(17)	(18)	(19)	(20)
49	Jogiaklasadanapalli			Uninhabited						
50	Battavarapalli	Hosur (16)	ED	Rice & Ragi	..	T 3.00 TK 3.00	118.00	..	10.37	N3
51	Mallasamudram	Hosur (10)	ED	Rice & Ragi	73.00	T 2.00 TK 2.00	68.00	..	200.84	N3
52	Thummanapalli (Thimmanapalli)	Hosur (11)	ED	Rice & Ragi	..	T 14.00 TK 12.00 W 2.00	516.00	1.00	2.92	N3
53	Koladasapuram	Hosur (19)	ED	Rice & Ragi	..	T 19.00 TK 19.00	313.00	20.00	29.82	N3
54	Nariganapuram	Hosur (29)	ED	Rice & Ragi	[illegible]	T 36.00 TK 22.00 W 14.00	243.00	1.00	95.25	N3
55	Midithapalli	Hosur (32)	ED	Rice & Ragi	[illegible]	T 80.00 TK 65.00 W 15.00	346.00	18.00	206.82	N3
56	Sikkanapalli	Hosur (38)	ED	Rice & Ragi	..	T 5.00 TK 5.00	183.00	51.00	82.14	N3
57	Kurubarapalli	Hosur(38)	ED	Rice & Ragi	..	T 60.00 TK 51.00 W 9.00	54.00	..	31.94	N3
58	Pannapalli	Hosur (38)	ED	Rice & Ragi	..	T 120.00 TK 115.00 W 5.00	648.00	18.00	474.81	N3
59	Minanthoddi	Hosur (40)	ED	Rice & Ragi	..	T 1.00 TK 1.00	259.00	..	278.71	N3
60	Chokkanapuram	Hosur (40)	ED	Rice & Ragi	204.00	T 32.00 TK 29.00 W 3.00	262.00	31.00	602.87	N3
61	Kotasadanapalli	Hosur (35)	ED	Rice & Ragi	235.00	..	82.00	2.00	7.44	N3
62	Mudunayinipudur	Hosur (35)	ED	Rice & Ragi	238.00	..	..	..	6.97	N3
63	Ramananthoddi	Hosur(41)	ED	Rice & Ragi	312.00	T 1.00 TK 1.00	78.00	..	17.11	N3

1. HOSUR TALUK

Location Code No.	Name of village	Total area of the village (in hectares).	Total population and number of households.	Amenities available (if not available within the village a dash (—) is shown in the column and next to it in brackets, the distance in broad ranges viz.,—5 kms, 5—10 kms, and 10+ kms, of the nearest place where the facility is available is given). Educational.	Medical.	Drinking water (potable).	Post and Telegraph	Day or days of the market/hat, if any.	Communications (Bus stop, Railway Station, Wateway).	Approach to village.
(1)	(2)	(3)	(4)	(5)	(6)	(7)	(8)	(9)	(10)	(11)
64	Kumbalam	812.68	746(130)	P(1)	—(10+kms.)	W.TK	—(10+kms.)	—(5—10 kms.)	BS	KR
65	Peddachigarlapalli	1,297.22	3,618(628)	P(1)	MCW(1)	W	—(10+kms.)	—(5—10kms.)	—(10+kms.)	KR
66	Angondapalli	1,284.59	1,533(236)	P(1)	—(5—10kms.)	W	—(5—10kms).	—(10+kms.)	BS	PR
67	Athimugam	1,109.91	2,748(495)	P(1),M(1)	MCW(1)	W.TK	PO	Tuesday	BS	PR
68	Venkatesapuram	1,369.93	1,913(336)	P(1),M(1)	—(10+kms.)	W	PO	—(5—10kms.)	BS	PR
69	Adavanapalli	220.87	177(33)	—(5—10kms).	—(10+kms).	W	—(10+kms.)	—(—5kms.)	BS	KR
70	Alenatham	280.17	272(49)	—(10+kms.)	—(5—10kms.)	W	—(—5kms),	—(10+kms.)	BS	KR
71	Sudugondapalli	172·03	284(49)	—(10+kms.)	—(10+kms,)	W	—(5—10kms.)	—(10+kms,)	(5- 10kms.)	KR
72	Palavanapalli	534.79	498(83)	P(1)	—(5- 10kms,)	W.TK	PO	—(10+kms.)	BS	KR
73	Nandimangalam	811.05	1,744(325)	P(2),M(1) H(1).	MCW(1)	W.TK	PO	—(10+kms)	BS	KR
74	Athur	188.89	267(49)	—(5—10kms.)	—(5—10kms,)	W	—(5—10kms.)	—(5—10kms.)	BS	KR
75	Badathapalli	307.53	933(172)	P(1)	—(5—10kms,)	W.TK	—(5—10kms.)	—(10+kms.)	BS	KR
76	Nagapuram	114.16				Uninhabited.				
77	Kamapasandiram	77.83	77(8)	—(10+kms.)	—(5—10 kms.)	W	—(5—10 kms,)	—(10+kms,)	BS	KR

Location Code No.	Name of village.	Nearest Town and distance (in kms.)	Power Supply.	Staple food.	Land use (i.e. area under different types of land-use in hectares rounded upto two decimal places). Forest.	Irrigated by source.	Unirrigated.	Culturable waste (including gaucher and groves).	Area not available for cultivation.	Remarks including any place of religious, historical or archaeological interest.
(1)	(2)	(12)	(13)	(14)	(15)	(16)	(17)	(18)	(19)	(20)
64	Kumbalam	Hosur (41)	ED	Rice & Ragi	576.00	T 1.00 TK 1.00	205.00	..	30.68	N3
65	Peddachigarlapalli	Hosur (33)	ED	Rice & Ragi	470.00	T 34.00 TK 33.00 W 1.00	654.00	31.00	108.22	N3
66	Angondapalli	Hosur (31)	ED	Rice & Ragi	139.00	T 13.00 TK 13.00	343.00	212.00	577.59	N
67	Athimugam	Hosur(32)	ED	Rice & Ragi	17.00	T 106.00 TK 80.00 W 26.00	801.00	18.00	172.91	N3
68	Venkatesapuram	Hosur (37)	ED	Rice & Ragi	..	T 12.00 TK 12.00	861.00	289.00	207.93	N3
69	Adavanapalli	Hosur (19)	ED	Rice & Ragi	..	T 13.00 TK 13.00	156.00	6.00	45.87	N3
70	Alenatham	Hosur (6)	ED	Rice & Ragi	..	T 12.00 TK 12.00	266.00	..	2.17	N3
71	Sudugondapalli	Hosur (14)	ED	Rice & Ragi	..	T 4.00 TK 3.00 W 1.00	160.10	..	8.03	N3
72	Palavanapalli	Hosur (14)	ED	Rice & Ragi	..	T 14.00 TK 12.00 W 4.00	504.00	..	16.79	N3
73	Nandimangalam	Hosur (14)	ED	Rice & Ragi	..	T 44.00 TK 39.00 W 5.00	527.00	175.00	65.05	N3
74	Athur	Hosur(13)	ED	Rice & Ragi	..	T 6.00 TK 5.00 W 1.00	130.00	35.00	17.89	N3
75	Badathepalli	Hosur (17)	ED	Rice & Ragi	..	T 24.00 TK 20.00 W 4.00	245.00	1.00	37.53	N3
76	Nagapuram					Uninhabited				
77	Kamapasandiram	Hosur (8)	ED	Rice & Ragi	..	T 2.00 TK 2.00	62.00	..	3.83	N3

AMENITIES AND LAND USE

1. HOSUR TALUK

Location Code No.	Name of village.	Total area of the village (in hectares.)	Total population and number of households.	Amenities available (if not available within the village a dash (—) is shown in the column and next to it in brackets, the distance in broad ranges viz., —5 kms, 5—10 kms, and 10 + kms, of the nearest place where the facility is available is given) Educational.	Medical.	Drinking water (potable).	Post and Telegraph.	Day or days of the market that if any.	Communications (Bus stop, Railway Station, Waterway.)	Approach to village.
(1)	(2)	(3)	(4)	(5)	(6)	(7)	(8)	(9)	(10)	(11)
78	Kannamangalam	326.70	273(48)	P(1)	—(10+kms.)	W	—(5—10kms.)	—(10+kms,)	BS	KR
79	Jeemangalam	223.84	1,141(178)	P(1),M(1)	—(—5 kms,)	W	—(10+kms.)	—(5—10kms.)	BS	KR
80	Nallur	1,251.47	2,544(460)	P(1)	—(—5kms.)	W,TK	PO	—(—5kms.)	BS	KR
81	Kali Agraharam	125.98				Uninhabited.				
82	Begepalli	915.55	1,441(268)	P(1),M(1)	—(—5kms.)	W,TK	PO	—(—5kms.)	BS	KR
83	Arumepalli	77.33				Uninhabited.				
84	Govinda Agraharam	178.85	1,082(192)	P(1)	—(—5kms.)	W	—(—5kms.)	—(10+kms.)	BS	KR
85	Juzuvadi	793.07	2,872(589)	P(1),M(1)	—(5—10 kms.)	W.TK	PO	—(5—10 kms.)	BS	KR
86	Santhapuram	117.89	1,345(272)	—(—5kms.)	—(—5kms.)	W	—(5—10 kms.)	—(10+kms.)	BS	KR
87	Viswanathapuram	141.03	64(12)	—(5—10kms.)	—(5—10kms.)	W	—(5—10kms.)	—(10+kms.)	—(5—10kms.)	KR
88	Eluvapalli	404.09	338(54)	P(1)	—(5—10kms.)	W	—(5—10kms.)	—(5—10kms.)	BS	KR
89	Marachandiram	1,086.09	1,445(276)	—(5—10kms.)	—(5—10kms.)	W	—(—5kms.)	—(5—10kms.)	BS	KR
90	Kalahasthipuram	143.50	374(60))	—(5—10kms.)	—(5—10kms.)	W,TK	—(5—10 kms.)	—(10+kms.)	BS	KR
91	Kallipuram	51.96				Uninhabited.				
92	Siddanapalli	97.07	295(56)	P(1)	—(5—10kms.)	W	—(5—10kms.)	—(5—10kms.)	—(5—10kms.)	KR
93	Tattaganapalli	481.68	514(81)	P(1)	—(10+kms.)	W	—(10+kms.)	—(5—10kms.)	—(5—10kms.)	KR
94	Karapalli	252.79	212(39	—(10+kms.)	—(10+kms.)	W	—(10+kms.)	—(10+kms.)	BS	KR

Location Code No.	Name of village.	Nearest Town and distance (in kms.)	Power Supply.	Staple food.	Land use (i.e. area under different types of land use in hectares rounded upto two decimal places). Forest.	Irrigated by source.	Unirrigated.	Culturable waste (including gauchar and groves).	Area not available for cultivation.	Remarks including any place of religious, historical or archaeological interest.
(1)	(2)	(12)	(13)	(14)	(15)	(16)	(17)	(18)	(19)	(20)
78	Kannamangalam	Hosur (13)	ED	Rice & Ragi	..	T 28.00 TK 26.00 W 2.00	283.00	..	15.70	N3
79	Jeemangalam	Hosur (10)	ED	Rice & Ragi	..	T 32.00 TK 28.00 W 4.00	181.00	..	10.84	N3
80	Nallur	Hosur (6)	ED	Rice & Ragi	..	T 178.00 TK 166.00 W 12.00	804.00	111.00	158.47	N3
81	Kalli Agraharam			Uninhabited.						
82	Begepalli	Hosur (8)	ED	Rice & Ragi	..	T 172.00 TK 169.00 W 3.00	575.00	91.00	77.55	N3
83	Arumepalli			Uninhabited.						
84	Govinda Agraharam	Hosur (8)	ED	Rice & Ragi	..	T 12.00 TK 12.00	146.00	..	20.85	N3
85	Juzuvadi	Hosur (6)	ED	Rice & Ragi	..	T 116.00 TK 107.00 W 9.00	440.00	120.00	117.07	N3 : T1
86	Santhapuram	Hosur(6)	ED	Rice & Ragi	..	T 8.00 TK 8.00	89.00	..	20.89	N3
87	Viswananthapuram	Hosur(6)	ED	Rice & Ragi	..	T 14.00, TK 9.00 W 5.00	33.00	81.00	13.03	N3
88	Eluvapalli	Hosur (10)	ED	Rice & Ragi	..	T 26.00 TK 25.00 W 1.00	259.00	..	119.09	N3
89	Marachandiram	Hosur (13)	ED	Rice & Ragi	..	T 18.00 TK 14.00 W 4.00	1,060.00	..	8.09	N3
90	Kalahasthipuram	Hosur(8)	ED	Rice & Ragi	..	T 26.00 TK 20.00 W 6.00	107.00	..	10.50	N3
91	Kallipuram			Uninhabited.						
92	Siddanapalli	Hosur (10)	ED	Rice & Ragi	..	T 2,00 TK 2.00	93.00	1.00	1.07	[illegible]
93	Tattaganapalli ..	Hosur(13)	ED	Rice & Ragi	..	T 28.00 TK 26.00 W 2,00	420.00	..	33.68	[illegible]
94	Karapalli	Hosur (11)	ED	Rice & Ragi	..	T 2.00 TK 2.00	177.00	50.00	23.79	N3

AMENITIES AND LAND USE

1. HOSUR TALUK

Amenities available (if not available within the village a dash (—) is shown in the column and next to it in brackets, the distance in broad ranges viz.—5 kms, 5—10 kms, and 10 + kms, of the nearest place where the facility is available is given).

Location Code No.	Name of village.	Total area of the village (in hectares).	Total population and number of households.	Educational.	Medical.	Drinking water (potable).	Post and Telegraph.	Day or days of the market/hat, if any.	Communications (Bus stop Railway station Watrway).	Approach to village.
(1)	(2)	(3)	(4)	(5)	(6)	(7)	(8)	(9)	(10)	(11)
95	Pathamuthali	238.28	275 (45)	—(5-10 kms.)	—(5-10kms.)	W	—(5-10kms.)	—(5-10kms.)	—(5—10kms.)	KR
96	Muthalli	289.15	1028(175)	P(1),M(1)	—(5-10kms.)	W, TK	PO	—(5-10kms.)	BS	KR
97	Attur	342.63	179(29)	P(1)	—(5–10kms.)	W	—(5–10kms.)	—(5–10kms.)	BS	KR
98	Dhasapalli	159.55	538(95)	—(10 + kms.)	—(10+kms.)	W	—(10+kms.)	—(10+kms.).	BS	KR
99	Alur	1,164.29	1939(344)	P(4)	—(—5kms.)	W,TK	—(—5kms.)	—(—5kms.)	BS	KR
100	Bukkasagaram	621.64	1075(207)	P(1),M(1) H(1)	—(5–10kms.)	W,TK	PO	—(5–10kms.)	BS	KR
101	Doripalli	1,395.25	2438(438)	P(1)	—(5–10kms.)	W,TK	PO	—(5–10kms.)	BS	KR
102	Pattagurubarapalli	1,380.67	245(50)	—(5–10kms.)	—(5–10kms.)	TK	—(5–10kms.)	Sunday	—(5–10kms.)	KR
103	Kodigathimmanapalli	278.13	626(115)	—(5–10kms.)	—(5–10kms.)	W	—(5–10kms.)	—(5–10kms.)	BS	KR
104	Podur	237.56				Uninhabited				
105	Kalingavaram	414.33	457(98)	P(1),M(1)	—(5–10kms.)	W,TK	PO	—(10+kms.)	—(5–10kms.)	KR
106	Chembarasanapalli	1,131.87	3106(559)	P(2),M(2)	—(5–10kms.)	W,TK	PO	Sunday	BS	KR
107	Settipalli	918.08	2096(347)	P(1),M(1)	—(5–10 kms.)	W	—(5–10 kms.)	—(10+kms.)	BS	KR
108	Peddakullu	103.44	271(58)	P(1)	—(5–10 kms.)	W	—(5–10kms.)	—(5–10kms.)	—(5–10 kms.)	KR
109	Kariabasavanapuram	86.62				Uninhabited				

Location Code No.	Name of village.	Nearest Town and distance (in kms.)	Power Supply.	Staple food.	Land use (i.e. area under different types of land use in hectares rounded upto two decimal places.) Forest.	Irrigated by source.	Unirrigated.	Culturable waste (including gaucher and groves).	Area not available for cultivation.	Remarks including any place of religious, historical or archaeological interest.
(1)	(2)	(12)	(13)	(14)	(15)	(16)	(17)	(18)	(19)	(20)
95	Pathamut Rali	Hosur (11)	ED	Rice & Ragi	..	T 18.00 TK 17.00 W 1.00	167.00	37.00	16.28	N3
96	Muthalli	Hosur (13)	ED	Rice & Ragi	..	T 84.00 TK 79.00 W 5.00	121.00	40.00	44.15	N3
97	Attur	Hosur (16)	ED	Rice & Ragi	..	T 26.00 TK 25.00 W 1.00	310.00	..	6.63	N3
98	Dhasapalli	Hosur (16)	ED	Rice & Ragi	..	..	108.00	6.00	45.55	N3
99	Alur	Hosur (4)	ED	Rice & Ragi	..	T 37.00 TK 33.00	800.00	215.00	116.29	N3
100	Bukkasagaram	Hosur (13)	ED	Rice & Ragi	81.00	T 10.00 TK 10.00	352.00	160.00	18.64	N3
101	Doripalli	Hosur (17)	ED	Rice & Ragi	3.00	T 176.00 TK 162.00 W 14.00	775.00	121.00	320.25	N3
102	Pattagurubarapalli	Hosur (17)	ED	Rice & Ragi	..	T 10.00 TK 8.00 W 2.00	384.00	450.00	536.67	N3
103	Kodigathimmanapalli	Hosur (31)	ED	Rice & Ragi	114.00	T 2.00 TK 2.00	134.00	9.00	19.13	N3
104	Podur					Uninhabited				
105	Kalingavaram	Hosur (30)	ED	Rice & Ragi	120.00	T 12.00 TK 12.00	90.00	70.00	122.33	N3
106	Chembarasanapalli	Hosur (28)	ED	Rice & Ragi	105.00	T 143.00 TK 123.00 W 20.00	712.00	61.00	110.57	N3
107	Settipalli	Hosur (32)	ED	Rice & Ragi	..	T 124.00 TK 99.00 W 25.00	329.00	148.00	317.08	N3
108	Peddakullu	Hosur (6)	ED	Rice & Ragi	..	T 1.00 TK 1.00	86.00	4.00	12.44	N3
109	Kariabasavanapuram					Uninhabited				

AMENITIES AND LAND USE

1. HOSUR TALUK

Amenities available (if not available within the village a dash (—) is shown in the column and next to it in brackets, the distance in broad ranges viz., —5 kms, 5—10 kms, and 10+kms, of the nearest place where the facility is available is given).

Location Code No.	Name of village.	Total area of the village (in hectares).	Total population and number of households.	Educational.	Medical.	Drinking water (potable).	Post and Telegraph.	Day or days of the market/hat, if any.	Communications (Bus stop, Railway Station, Waterway).	Approach to village.
(1)	(2)	(3)	(4)	(5)	(6)	(7)	(8)	(9)	(10)	(11)
110	Chinnakullu	57.33	137(22)	—(10+kms.)	—(10+ kms.)	W	—(10+ kms.)	—(10+ kms.)	BS	KR
111	Kelavarapalli	163.10	261(51)	—(10+ kms.)	—(5-10 kms.)	W	—(5-10 kms.)	—(5-10 kms.)	BS	KR
112	Punaganthoddi	209.15	322 (63)	—(5-10 kms.)	—(5-10 kms.)	W	—(5-10 kms.)	—(5-10 kms.)	(10+kms.)	KR
113	Avalapalli	860.51	1,848(317)	P(1)	—(5-10 kms.)	W,TK	—(5-10 kms.)	—(5-10 kms.)	BS	PR,KR
114	Mukondapalli	846.12	2,693 (589)	P(1)	—(—5 kms.)	W TK	PO	—(5-10 kms.)	BS	PR,KR
115	Mothamagraharam	299.22	809(156)	P(1)	—(—5 kms.)	W	PO	—(—5 kms.)	BS	KR
116	Kothakondapalli	883.52	2,115(409)	P(1)	—(5-10 kms.)	W	PO	—(10+kms.)	BS	PR,KR
117	Ponnapalli	935.85	1,893(306)	P(1)	—(-5 kms.)	W,TK	PO	—(5-10 kms.)	BS	PR,KR
118	Mattagiri	1,052.94	7,010(1,179)	P(1), M(1) H(1)	D(1),MCW(1)	W,T,TK	PTO, Phone	Thursday	BS	PR,KR
119	Naligabetta Agraharam	113.65	161 (26)	—(—5 kms.)	—(—5 kms.)	W	—(5-10 kms.)	—(5-10 kms.)	BS	KR
120	Chennathur	998.08	2,372 (396)	P(1),M(1)	—(—5 kms.)	W,TK	PO	—(—5 kms.)	BS	PR,KR
121	Moranapalli	1,431.16	2,673(481)	P(1),M(1)	—(5—10 kms.)	W,TK	PO	—(5—10 kms.)	BS	PR,KR
122	Gollapalli	96.32	780(130)	P(1)	—(10+kms.)	W	—(10+kms.)	—(5-10 kms.)	BS	KR

Land use (i.e. area under different types of land use in hectares rounded upto two decimal places).

Location Code No.	Name of village.	Nearest Town and distance (in kms.)	Power Supply.	Staple food.	Forest.	Irrigated. by source.	Unirrigated.	Culturable waste (including gauchar and groves).	Area not available for cultivation	Remarks including any place of religious, historical or archaeological interest.
(1)	(2)	(12)	(13)	(14)	(15)	(16)	(17)	(18)	(19)	(20)
110	Chinnakullu	Hosur (8)	ED	Rice & Ragi	..	..	38.00	..	19.23	N3
111	Kelavarapalli	Hosur (13)	ED	Rice & Ragi	..	T 24.00 TK 20.00 W 4.00	108.00	13.00	18.10	N3
112	Punaganthoddi	Hosur (5)	ED	Rice & Ragi	..	T 2.00 TK 2.00	155.00	9.00	43.15	N3
113	Avalapalli	Hosur (6)	ED	Rice & Ragi	..	T 122.00 TK 110.00 W 12.00	428.00	173.00	137.51	N3
114	Mukondapalli	Hosur (5)	ED	Rice & Ragi	..	T 116.00 TK 111.00 W 5.00	541.00	80.00	109.12	N3
115	Muthamagraharam	Hosur(3)	ED	Rice & Ragi	..	T 48.00 TK 46.00 W 2.00	194.00	20.00	85.32	N3
116	Kothakondapalli	Hosur(9)	ED	Rice & Ragi	..	T 78.00 TK 72.00 W 6.00	558.00	140.00	112.82	N3
117	Ponnapalli	Hosur(6)	ED	Rice & Ragi	..	T 78.00 TK 70.00 W 8.00	525.00	170.00	162.85	N3
118	Mattagiri	Hosur(6)	ED	Rice & Ragi	..	T 92.00 TK 88.00 W 4.00	814.00	65.00	81.24	N3:M4: C3T2,
119	Naligabetta Agraharam	Hosur(3)	ED	Rice & Ragi	..	T 4.00 TK 4.00	71.65	19.00	19.00	N3
120	Chennathur	Hosur(5)	ED	Rice & Ragi	..	T 124.00 TK 116.00 W 8.00	499.00	241.00	128.08	N3
121	Moranapalli	Hosur(4)	ED	Rice & Ragi	..	T 21.00 TK 21.00	895.00	270.00	245.16	N3
122	Gollapalli	Hosur (11)	ED	Rice & Ragi	..	T 46.00 TK 37.00 W 9.00	44.00	..	6.32	N3

AMENITIES AND LAND USE

1. HOSUR TALUK

Amenities available (if not available within the village a dash (—) is shown in the column and next to it in brackets, the distance in broad ranges viz., —5 kms, 5—10 kms, and 10 + kms, of the nearest place where the facility is available is given).

Location Code No.	Name of village.	Total area of the village (in hectares).	Total population and number of households.	Educational.	Medical.	Drinking water (potable).	Post and Telegraph.	Day or days of the market/hat, if any.	Communications (Bus stop, Railway Station, Waterway).	Approach to village
(1)	(2)	(3)	(4)	(5)	(6)	(7)	(8)	(9)	(10)	(11)
123	Sanamavoo R.F.	N.A.			Uninhabited					
124	Addagurikki	868.52	590(114)	P(1)	—(5-10 kms.)	W	—(5-10 kms.)	—(5-10 kms.)	BS	KR
125	Nallaganakothapalli	1,195.44	2,181(432)	P(1)	—(5-10 kms.)	W,TK	PO	—(10 + kms.)	BS	PR,KR
126	Marandapalli	1,469.26	2,593(444)	P(2)	—(-5 kms.)	W,TK	PO	—(5-10 kms.)	BS	PR,KR
127	Marudanbapalli	1,214.29	2,452(453)	P(1)	—(-5 kms.)	W,TK	—(5-10 kms.)	—(5-10 kms.)	BS	PR,KR
128	Sorakayalapalli	179.13	337(68)	—(5-10 kms.)	—(5-10 kms.)	W	—(5-10 kms.)	—(5-10 kms.)	—(5-10 kms.)	KR
129	Sahadevapuram	49.16	141(24)	—(5-10 kms.)	—(5-10 kms.)	W	—(5-10 kms.)	—(5-10 kms.)	BS	KR
130	Toddur	93.19	165(26)	—(5-10kms,)	—(5-10 kms.)	W	—(5-10 kms,)	—(5-10 kms,)	—(5-10 kms.)	KR
131	Mattampalli	124.07	511(89)	—(5-10 kms.)	—(5-10 kms.)	W	—(5-10 kms.)	—(5-10 kms.)	—(5-10 kms.)	KR
132	Pasthalapalli	333.08	863(162)	P(1)	—(5-10 kms,)	W	—(5-10 kms.)	—(5-10 kms,)	BS	KR
133	Bikkanapalli	813.03	339(49)	P(1)	—(5-10 kms.)	W	—(5-10 kms.	—(5-10 kms.)	BS	KR
134	Mudipinayanipalayam	207.80	111 (24)	—(5-10 kms.)	—(5-10 kms.)	W	—(5-10 kms.)	—(5-10 kms.)	—(5-10 kms.)	KR.
135	Beerupalli	621.22	428 (72)	P (1)	—(5-10 kms.)	W	PO	—(5-10 kms).	BS.	KR.
136	Madhinayanapalayam	260.05			Uninhabited.					
137	Chinnabalinayanapalayam	74.18			Uninhabited.					
138	Mallanakothur	179.51			Uninhabited.					

Land use (i.e. area under different types of land use in hectares rounded upto two decimal places).

Location Code No.	Name of village.	Nearest Town and distance (in kms.)	Power Supply.	Staple food.	Forest.	Irrigated by source.	Unirrigated.	Culturable waste (including gauchar and groves).	Area not available for cultivation.	Remarks including any place of religious, historical or archaeological interest.
(1)	(2)	(12)	(13)	(14)	(15)	(16)	(17)	(18)	(19)	(20)
123	Sanamavoo R.F.				Uninhabited					
124	Addagurikki	Hosur(17)	ED	Rice & Ragi	114.00	T 15.00 TK 15.00	283.00	42.00	414.52	N3
125	Nallaganakothapalli	Hosur (19)	ED	Rice & Ragi	185.00	T 114.00 TK 96.00 W 18.00	760.00	16.00	120.44	N3
126	Marandapalli	Hosur(19)	ED	Rice & Ragi	113.00	T 188.00 TK 129.00 W 59.00	802.00	44.00	322.26	N3
127	Marudanapalli	Hosur(22)	ED	Rice & Ragi	..	T 40.00 TK 25.00 W 15.00	640.00	247.00	287.29	N3
128	Sorakayalapalli	Hosur(25)	ED	Rice & Ragi	..	T 14.00 TK 8.00 W 6.00	153.00	1.00	11.13	N3
129	Sahadevapuram	Hosur(26)	ED	Rice & Ragi	..	T 1.00 TK 1.00	47.00	..	1.16	N3
130	Toddur	Hosur(27)	ED	Rice & Ragi	..	T 2.00 TK 2.00	67.00	11.00	13.19	N3
131	Mattampalli	Hosur(29)	ED	Rice & Ragi		T 4.00 TK 3.00 W 1.00	86.00	..	34.07	N3
132	Pasthalapalli	Hosur(30)	ED	Rice & Ragi	..	T 3.00 TK 3.00	178.00	10.00	142.08	N1
133	Bikkanapalli	Krishnagiri(18)	ED	Rice & Ragi	355.00	T 18.00 TK 18.00	133.00	81.00	226.03	N3
134	Mudipinayanipalayam	Hosur(32)	ED	Rice & Ragi.	125.00	T. 1.00 TK 1.00	45.00	..	28.80	
135	Beerupalli	Hosur(33)	ED	Rice & Ragi	440.00	T. 4.00 TK 4.00	147.00	4.00	26.22	N3
136	Madhinayanapalayam				Uninhabited.					
137	Chinnabalinayanapalayam				Uninhabited.					
138	Mallanakothur				Uninhabited.					

AMENITIES AND LAND USE

1. HOSUR TALUK

Amenities availab we (if not available within the village a dash (—) is shown in the column and next to it in brackets, the distance in broad ranges viz.,—5 kms, 5—10 kms, and 10+ kms, of the nearest place where the facility is available is given).

Location Code No.	Name of village.	Total area of the village (in hectares).	Total population and number of households.	Educational.	Medical.	Drinking water (potable).	Post and Telegraph.	Day or days of the markri/hat, if any.	Communications (Bus stop, Railway Station, Water way).	Approach to village
(1)	(2)	(3)	(4)	(5)	(6)	(7)	(8)	(9)	(10)	(11)
139	Bedapalli	289.55	289 (47)	—(5-10 kms.)	(5-10 kms.)	W	—(5-10 kms.)	—(5-10 kms.)	BS.	KR.
140	Shoolagiri	1,202.69	4,593 (909)	P(2), M(1), H(1), PUC(1)	H(1)	W, R.	PO, Phone.	Friday.	B.S.	PR, KR
141	Thiagarasanapalli	1,010.73	3,091 (557)	P (1)	—(10+kms.)	W, TK.	PO,	—(5-10 kms.)	—(10+kms.)	KR.
142	Kamandoddi	1,855.18	3,764(703)	P(4), M(1) H(1).	—(10+kms.)	W, TK.	PO.	—(5-10 kms.)	BS.	PR, KR.
143	Subbagiri	113.47	822(137)	—(-5 kms.)	—(-5 kms.)	W, TK.	PO	—(-5 kms.)	BS	KR.
144	Thorapalliagraharam	1,960.84	2,021(387)	P(1)	—(5–10 kms.)	W, TK.	PO	—(5–10 kms.)	BS	KR
145	Onnalavadi	1,129.38	2,682(486)	P(1), M(1)	—(—5 kms.)	W, TK	PO	—(5–10 kms.)	BS	KR
146	Achettipalli	1,372.22	1,652(292)	P(1), M(1)	—(—5 kms.)	W, TK	PO	—(-5 kms.)	BS	KR
147	Nagondapalli	885.36	1,798(351)	P(1), M(1)	—(—5 kms.)	W, TK	PO	—(-5 kms.)	BS	PR
148	Muthuganapalli	1,169.87	2,596(490)	P(1), M(1)	—(5—10 kms.)	W, TK	PO	Tuesday.	BS	PR
149	Gobanapalli	708.30	1,190(219)	P(1)	—(—5 kms.)	W, TK	—(—5 kms.)	—(5–10 kms.)	BS	KR
150	Sanamavoo	978.63	2,598(405)	P(3)	—(10+kms.)	W	PO	—(5–10 kms.)	BS	PR
151	Pattrakotta	999.81	1,944(363)	P(2)	—(10+kms.)	W, R	PO	Monday	BS.	KR
152	Sammanapalli	975.32	1,838(357)	P(2)	—(10+kms.)	W	PO	—(5–10 kms.)	BS	KR

Land use (i.e. area under different types of land use in hectares rounded upto two decimal places).

Location Code No.	Name of village.	Nearest Town and distance (in kms.)	Power Supply.	Staple food.	Forest.	Irrigated by source.	Unirrigated.	Culturable waste (including gaucher and groves).	Area not available for cultivation.	Remarks including any place of religious, historical or archaeological interest.
(1)	(2)	(12)	(13)	(14)	(15)	(16)	(17)	(18)	(19)	(20)
139	Bedapalli	Hosur(26)	ED	Rice & Ragi	..	T 18.00 TK 10.00 W 8.00	184.00	16.00	71.55	N3
140	Shoolagiri	Hosur(24)	ED	Rice & Ragi	51.00	T 66.00 TK 63.00 W 3.00	714.00	85.00	286.65	N6, M2
141	Thiagarasanapalli	Hosur(5)	ED	Rice & Ragi	..	T 112.00 TK 77.00 W 35.00	691.00	11.00	196.73	N3
142	Kamandoddi	Hosur(17)	ED	Rice & Ragi	..	T 182.00 TK 172.00 W 10.00	1,079.00	21.00	573.18	N3
143	Subbagiri	Hosur(5)	ED	Rice & Ragi	113.00	..	0.47	..	..	N3
144	Thorapalliagraharam	Hosur(9)	ED	Rice & Ragi	..	T 102.00 TK 92.00 W 10.00	958.00	501.00	399.84	N3
145	Onnalavadi	Hosur(6)	ED	Rice & Ragi	..	T 64.00 TK 60.00 W 4.00	516.00	346.00	203.38	N3
146	Achettipalli	Hosur(6)	ED	Rice & Ragi	..	T 110.00 TK 102.00 W 8.00	805.00	209.00	248.22	N3
147	Nagondapalli	Hosur(8)	ED	Rice & Ragi	..	T 86.00 TK 66.00 W 20.00	403.00	290.00	106.36	N3
148	Muthuganapalli	Hosur(12)	ED	Rice & Ragi	..	T 70.00 TK 63.00 W 7.00	743.00	71.00	285.37	N3
149	Gobanapalli	Hosur(11)	ED	Rice & Ragi	..	T 94.00 TK 88.00 W 6.00	329.00	158.00	127.30	N3
150	Sanamavoo	Hosur (11)	ED	Rice & Ragi	..	T 62.00 TK 62.00	592.00	128.00	196.63	N3
151	Pattrakotta	Hosur(6)	ED	Rice & Ragi	..	T 164.00 TK 91.00 W 73.00	449.00	137.00	249.81	N3
152	Sammanapalli	Hosur(24)	ED	Rice & Ragi	..	T 78.00 TK 78.00	563.00	136.00	198.32	N3

AMENITIES AND LAND USE.

1. HOSUR TALUK.

Location Code No.	Name of village.	Total area of the village (in hectares).	Total population and number of house holds.	Educational.	Medical.	Drinking water (potable.)	Post and Telegraph	Day or days of the market/hat, if any.	Communications (Bus stop, Railway Station Waterway).	Approach to village.
				Amenities available (if not available within the village a dash (–) is shown in the column and next to it in brackets, the distance in broad ranges viz.,—5 kms, 5—10 kms, and 10+ kms, of the nearest place where the facility is available is given).						
(1)	(2)	(3)	(4)	(5)	(6)	(7)	(8)	(9)	(10)	(11)
153	Enusonai	1,327.22	958(167)	P(1), M(1)	—(5-10 kms.)	W, TK	PO	—(5-10 kms.)	—(10+kms.)	KR
154	Chennapelli	1,934.77	2,388(427)	P(1), M(1)	—(–5 kms.)	W, TK	—(–5 kms.)	—(–5 kms.)	BS	KR
155	Devarguttapalli	139.83	249(41)	—(10+kms.)	—(10+kms.)	W	—(10+kms.)	—(10+kms.)	BS	KR
156	Gundalapalli	148.88			Uninhabited.					
157	Errandapalli	460.75	734(127)	P(1)	—(5-10 kms.)	W	—(5-10 kms.)	—(10+kms.)	BS	KR
158	Mallasandram	113.43	266(46)	P(1)	—(10+kms.)	W	—(5-10 kms.)	—(5-10 kms.)	—(10+ kms.)	KR
159	Balagundasayanadurgam	489.05	398(70)	—(5-10 kms.)	—(10 + kms.)	W	—(5-10 kms.)	—(5-10 kms.)	BS	KR
160	Chinnakudibala	209.44	464(78)	—(10+kms.)	—(10 + kms.)	W	—(10+kms.)	—(10+kms.)	BS	KR
161	Mattubandapalli	91.51			Uninhabited.					
162	Immidinaikanahalli	749.45	1,465(262)	P(1), M(1) H(1).	MCW(1)	W, TK	—(5-10 kms.)	—(5-10 kms.)	BS	PR
163	Ullatti	1,248.91	2224(412)	P(1), M(1)	—(5-10 kms.)	W, TK	PO	—(10+kms.)	BS	KR
164	Agaramagraharam	152.15	5,34(91)	—(10+ kms.)	—(10+kms.)	W, TK	—(10+kms.)	—(10+kms.)	BS	KR
165	Thuppuganapalli	1,157.97	2,906(554)	P(2)	—(10+kms.)	W, TK	PO	—(10+kms)	BS	KR
166	Thiyaranadurgam	1,507.14	2,390(469)	P(4)	—(10+kms.)	W, TK	PO	—(5-10 kms.)	BS	KR
167	Mugalur	811.68	1,838(285)	P(1), M(1)	—(5-10 kms.)	W, TK	PO	—(5-10 kms.)	BS	PR, KR

Location Code No.	Name of village.	Nearest Town and distance (in kms.)	Power Supply.	Staple food.	Land use (i.e. area under different types of land use in hectares rounded upto two decimal places). Forest.	Irrigated by source.	Unirrigated.	Culturable waste (including gauchar and groves).	Area not available for cultivation.	Remarks including any place of religious historical or archaeological interest.
(1)	(2)	(12)	(13)	(14)	15)	(16)	(17)	(18)	(19)	(20)
153	Enusonai	Hosur(27)	ED	Rice & Ragi	62.00	T 62.00 TK 52.00 W 10.00	554.00	130.00	489.22	N3
154	Chennapelli	Hosur (26)	ED	Rice & Ragi	65.00	T 106.00 TK 106.00	795.00	172.00	796.77	N3
155	Devarguttapalli	Hosur(31)	ED	Rice & Ragi	86.00	T 2.00 TK 2.00	37.00	..	14.83	N3
156	Gundalapalli		Uninhabited							
157	Errandapalli	Hosur(28)	ED	Rice & Ragi	43.00	T 6.00 TK 6.00	292.00	24.00	95.75	N3
158	Mallasabnram	Hosur(19)	ED	Rice & Ragi	..	T 12.00 TK 12.00	79.00	..	22.43	N3
159	Balagundasayanadurgam	Krishnagiri(12)	ED	Rice & Ragi	402.00	T 4.00 TK 4.00	81.00	..	2.05	N3
160	Chinnakudibala	Krishnagiri(18)	ED	Rice & Ragi	76.00	T 10.00 TK 7.00 W 3.00	89.00	..	34.44	N3
161	Mattubandapalli			Uninhabited.						
162	Immidinaikanahalli	Hosur(31)	ED	Rice & Ragi	209.00	T 28.00 TK 28.00	210.00	1.00	301.45	N3
163	Ullatti	Hosur(28)	ED	Rice & Ragi	23.00	T 11.00 TK 11.00	698.00	260.00	256.91	N3
164	Agram Agraharam	Hosur(19)	ED	Rice & Ragi	..	T 30.00 TK 24.00 W 6.00	77.00	34.00	11.15	M3
165	Thuppuganapalli	Hosur(18)	ED	Rice & Ragi	..	T 36.00 TK 36.00	729.00	80.00	212.97	N3
166	Thiyaranadurgam	Hosur(20)	ED	Rice & Ragi	..	T 49.00 TK 49.00	1,035.00	1.00	422.14	N3
167	Mugalur	Denkanikota (13)	ED	Rice & Ragi	..	T 74.00 TK 71.00 W 3.00	514.00	151.00	72.68	N3

AMENITIES AND LAND USE.

1. HOSUR TALUK.

Amenities available (if not available within the village a dash (—) is shown in the column and next to it in brackets, the distance in broad ranges, viz., —5 kms, 5—10 kms, and 10+kms, of the nearest place where the facility is available is given).

Location Code. No.	Name of village.	Total area of the village (in hectares).	Total population and number of households.	Educational.	Medical.	Drinking water (potable).	Post and Telegraph.	Day or days of the market/hat, if any.	Communications (Bus stop, Railway Station, Waterway).	Approach to village.
(1)	(2)	(3)	(4)	(5)	(6)	(7)	(8)	(9)	(10)	(11)
168	Panchakshipuram	884.05	1,509(288)	P(1), M(1), H(1)	—(10+kms,)	W, TK	PO	—(5—10 kms.)	BS	PR, KR.
169	Uddanapalli	1,137.37	3,098(613)	P(4), M(1), H(1), O(1)	—(10+kms.)	W, TK	PO	—(10+kms.)	BS	PR, KR
170	Ayyarnapalli	1,743.27	2,604(506)	P(3)	—(10+kms.)	W, TK	PO	—(10+kms.)	BS	KR
171	Ulagam	931.33	2,476(448)	P(2)	—(10+kms.)	W, TK.	PO	—(5-10 kms.)	BS	KR
172	Hosahalli	1,357.02	1,736(293)	P(1)	—(10+kms.)	W	—(5-10 kms.)	—(10+kms.)	—(10+kms.)	KR
173	Sikalapalli	459.45	602(111)	—(5-10 kms.)	—(5-10 kms.)	W	—(5-10 kms.)	—(10+kms.)	—(5—10 kms.)	KR
174	Melumalai	484.22	822(164)	P(1)	—(10+kms.)	W, TK	PO	—(10+kms.)	BS	KR
175	Gudisadanapalli	193.77			Uninhabited.					
176	Bikkanapalli	813.03	623(115)	P(1)	—(10+kms,)	W	—(10+kms.)	—(10+kms.)	BS	KR
	TALUK TOTAL ..	95,782.45	175,653(31,728)	P 132 M 35 H 11 PUC 1 O 1	D 1 H 1 MCW 5 PHC 2					

FOOT NOTE—The following villages form part of the town noted against each and are hence not shown in the village Directory.

Villages Treated as Census Towns	Name of Town in which included.
1. Hosur	Hosur Panchayat.
2. Rango Panditha Agraharam	Hosur Panchayat.

Location code No.	Name of village.	Nearest Town and distance (in kms.)	Power Supply.	Staple food.	Land use (i.e. area under different types of land use in hectares rounded upto two decimal places). Forest.	Irrigated by source.	Unirrigated.	Culturable waste (including gauchar and groves).	Area not available for cultivation.	Remarks including any place of religious, historical or archaeological interest.
(1)	(2)	(12)	(13)	(14)	(15)	(16)	(17)	(18)	(19)	(20)
168	Panchakshipuram	Denkanikota (10)	ED	Rice & Ragi	..	T 78.00 TK 70.00 W 8.00	590.00	118.00	98.05	N3
169	Uddanapalli	Hosur(19)	ED	Rice & Ragi	..	T 59.00 TK 59.00	938.00	1.00	189.37	N3
170	Ayyarnapalli .. —	Hosur(26)	ED	Rice & Ragi	..	T 55.00 TK 55.00	1,432.00	123.00	133.27	N3
171	Ulagam	Hosur(29)	ED	Rice & Ragi	..	T 100.00 TK 60.00 W 40.00	577.00	130.00	124.33	N3
172	Hosahalli	Hosur(31)	ED	Rice & Ragi	284.00	T 30.00 TK 21.00 W 9.00	557.00	81.00	405.02	N6 ; M42 C12 ; T2.
173	Sikalapalli	Hosur(35)	ED	Rice & Ragi	306.00	T 14.00 TK 8.00 W 6.00	128.00	..	11.45	N3
174	Melumalai	Krishnagiri (16)	ED	Rice & Ragi	286.00	T 2.00 TK 2.00	157.00	..	39.32	N3
175	Gudisadanapalli				Uninhabited.					
176	Bikkanapalli	Krishnagiri (18)	ED	Rice & Ragi	355.00	T 28.00 TK 18.00 W 10.00	133.00	81.00	216.03	N3
	TALUK TOTAL				8,336.00	T 6,201.00 TK 5,409.00 W 792.00	51,907.23	8,516.00	18,099.85	N 468 C 17 M 56 T 5

2. DENKANIKOTA TALUK

DENKANIKOTA TALUK
DHARMAPURI DISTRICT

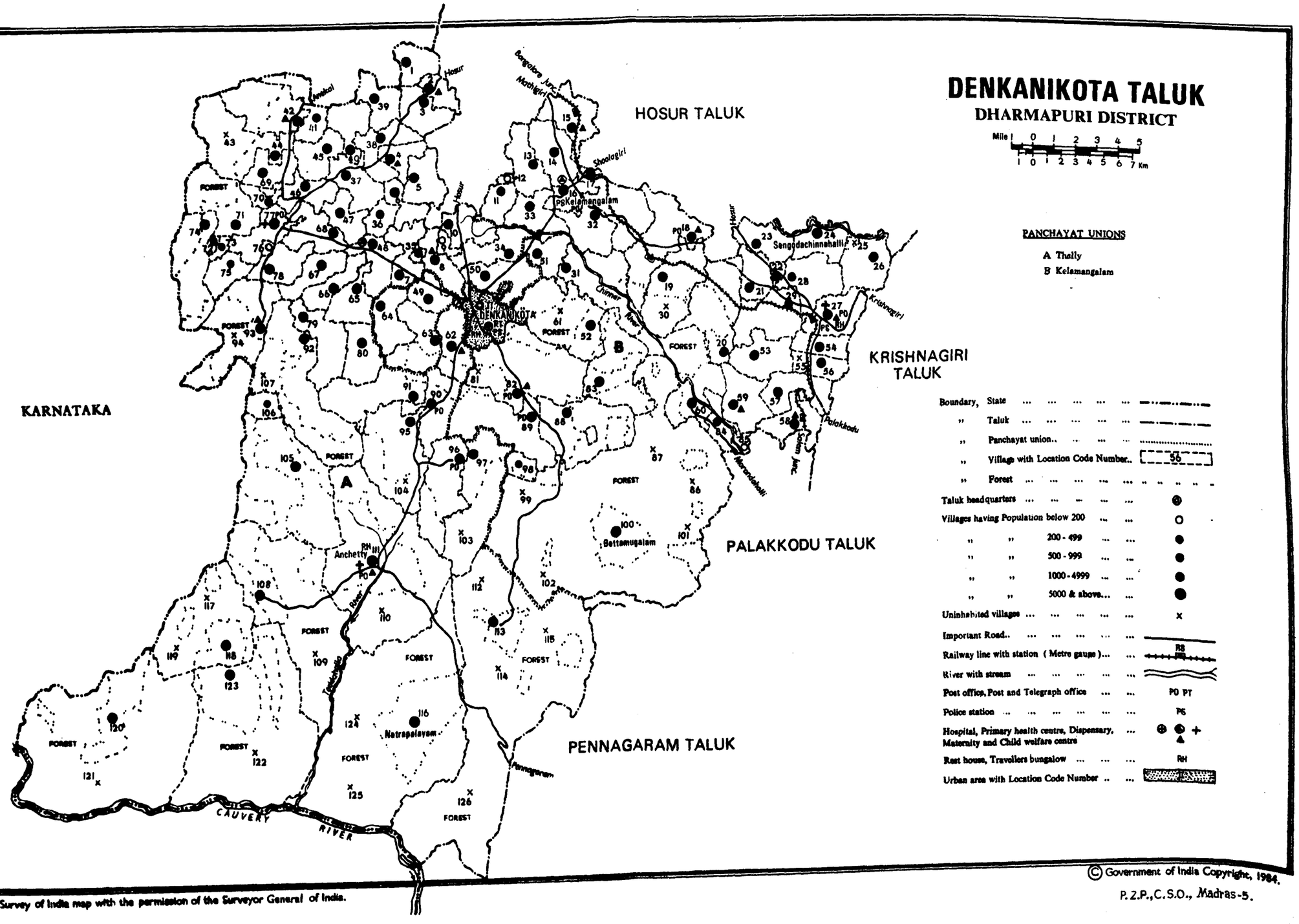

© Government of India Copyright, 1984.

P.Z.P., C.S.O., Madras-5.

Based upon Survey of India map with the permission of the Surveyor General of India.

ALPHABETICAL LIST OF VILLAGES.

2. Denkanikota Taluk.

Sl. No.	Name of village.	L.C. No.
(1)	(2)	(3)
1	Achubalu	74
2	Agalakotta	92
3	Anchetty	111
4	Anchetty (Reserve Forest)	112
5	Andevanapalli	90
6	Anegollu	33
7	Anniyalam	7
8	Arasakuppam	50
9	Arupalli	70
10	Averupally Agraharam	73
11	Ayyur (Reserve Forest)	87
12	Ballapalli	65
13	Belagondapalli	2
14	Bettamugullam	100
15	Bevunatham	52
16	Bilalam	98
17	Biligundalu (Reserve Forest)	126
18	Bilikkal (Reserve Forest)	119
19	Binnamangalam	45
20	Biramangalam	15
21	Bithereddi	51
22	Bodichipalli	17
23	Bodikuttapally	85
24	Chikkaveripalli	72
25	Chinnagouhdanahalli	53
26	Chudanur	57
27	Chudasandiram	71
28	Dattavendram	67
29	Denkanikotta (Reserve Forest)	61
30	Devaganapally	37
31	Doddabbanur	46
32	Doddamahbi	113
33	Echanahally	54
34	Eredukotta	89
35	Galigattam (Reserve Forest)	101
36	Gullaty (Reserve Forest)	99
37	Gumalapuram	42
38	Gumnanur	59

ALPHABETICAL LIST OF VILLAGES

2, Denkanikota Taluk

Sl. No.	Name of villages.	L.C. No.
(1)	(2)	(3)
39	Guthirayan (Reserve Forest)	115
40	Hanumanthapuram	88
41	Hosapuram	13
42	Jagirkarupalli	11
43	Jakkari	32
44	Jowlagiri	93
45	Jowlagiri (Reserve Forest)	94
46	Kakkadasam	48
47	Kalugondapalli	3
48	Karandapalli	91
49	Karukkanahalli	23
50	Kasi Agraharam	9
51	Kasthur (Reserve Forest)	121
52	Kelamangalam	16
53	Kempatti	39
54	Kenpagarai (Reserve Forest)	114
55	Kodiyalam	6
56	Kolatti	97
57	Komaranapalli	1
58	Kottamadugu	69
59	Kottayur	123
60	Kottur	64
61	Kunchena Agraharam	76
62	Kundumaranapalli	14
63	Kupatti	47
64	Madagondahally	4
65	Madakkal	105
66	Mallahalli (Reserve Forest)	122
67	Mallasandram	34
68	Malligarjunadurgam	95
69	Manchi (Reserve Forest)	103
70	Manchugondapalli	120
71	Maradanapalli	8
72	Marandahalli (Reserve Forest)	86
73	Marupalli	78
74	Muthanahally	21
75	Nagamangalam	18
76	Nagappan Agraharam	12
77	Nallaman Agraharam	75

ALPHABETICAL LIST OF VILLAGES

2 Denkanikota Taluk

Sl. No.	Name of villages.	L.C. No.
(1)	(2)	(3)
78	Nallur	29
79	Nammanda Halli	59
80	Nandimangalam	106
81	Natrapalayam	116
82	Natrapalayam (Reserve Forest)	124
83	Noganoor	62
84	Noganoor	81
85	Odayandahally	56
86	Odayandahally (Reserve Forest)	55
87	Oddappatti (Reserve Forest)	125
88	Pachapanatti	31
89	Palayankotta	80
90	Panai (Reserve Forest)	104
91	Panjapalli	60
92	Peddamadagondapalli	38
93	Periyanur	84
94	Pillari Agraharam	28
95	Ratnagiri	83
96	Rayakottah	27
97	Salivaram	96
98	Sangitha Agraharam	35
99	Santhanapalli	82
100	Saragapalli	5
101	Sarandapalli	66
102	Sathanur	40
103	Sengodachinnahally	24
104	Sengodachinnahally (Reserve Forest)	25
105	Settipalli	79
106	Suligunta	26
107	T. Gollahalli	22
108	Thalikothnur	68
109	Thalli	77
110	Thalli (Reserve Forest)	43
111	Thandarai	10
112	Thavarakarai	63
113	Thegatti	108
114	Thegathi (Reserve Forest)	109
115	Thimmipalli	20
116	Thogarai Agraharam	36
117	Thulevabetta (Reserve Forest)	102
118	Ubberanim (Reserve Forest)	110
119	Udedurgam	19
120	Udedurgam (Reserve Forest)	[illegible]
121	Ulibande (Reserve Forest)	[illegible]
122	Ulimaranapalli	[illegible]
123	Ulmangalam	49
124	Unisenatham	44
125	Urigam	118
126	Urigam (Reserve Forest)	117

1981 CENSUS—VILLAGE DIRECTORY

AMENITIES AND LAND USE.

2. DENKANIKOTA TALUK.

Amenities available (if not available within the village a dash (—) is shown in the column and next to it in brackets, the distance in broad ranges viz.—5 kms. : 5—10 kms and 10+kms. of the nearest place where the facility is available is given)

Location Code No.	Name of village	Total area of the village (in hectares).	Total population and number of house-holds.	Educational.	Medical.	Drinking water (potable).	Post and Telegraph.	Day or days of the market/hat, if any.	Communications (Bus stop, Railway Station, Waterway).	Approach to village
(1)	(2)	(3)	(4)	(5)	(6)	(7)	(8)	(9)	(10)	(11)
1	Komaranapalli	749.45	1,674 (287)	P(1)	—(5-10kms.)	W	PO	-(5-10 kms.)	BS	KR
2	Belagondapalli	542.87	1,772 (335)	P(1), M(1)	—(5-10kms).	W	PO	Friday	BS.	PR.
3	Kalugondapalli	906.30	1,407(273)	P(2)	—(10+kms).	W	PO	Friday	BS	PR
4	Madagondahally	1013.12	3,022(545)	P(1), M(1) H(1), O(1).	H(1)	T, W	PO	Wednesday	BS	PR, KR.
5	Saragapalli	898.53	2,231 (410)	P(2)	—(5-10kms)	W	PO	-(5-10kms)	BS	KR
6	Kodiyalam	543.18	1,542 (290)	P(2)	—(10+kms)	W	PO	Wednesday	BS	KR
7	Anniyalam	897.49	1,741 (320)	P(1), M(1)	—(—5 kms)	W	PO	Monday	BS	PR
8	Maradanapalli	866.21	2,764 (509)	P(2) M(2)	D(1)	W	PO	Tuesday	BS	KR
9	Kasi Agraharam	179.91	155 (23)	-(5-10kms)	—(5—10kms).	W,R	PO	Thursday	BS	KR
10	Thandarai	942.67	1,323 (237)	P(3), M(3)	—(—5 kms).	W	PO	—(—5 kms)	BS	PR, KR
11	Jagirkarupalli	639.20	954 (175)	P(1)	– (10+kms)	W	PO	Sunday	BS	PR, KR.
12	Nagappan Agraharam	75.11	122 (20)	P(1)	—(5-10kms)	W	-(5-10kms)	Sunday	BS	PR
13	Hosapuram	931.55	2,211 (382)	P(2)	—(—5kms)	W	PO	Tuesday	BS	PR
14	Kundumaranapalli	1,157.75	2,548 (469)	P(2), M(1)	—(5-10kms)	W	PO	Tuesday	BS	PR, KR
15	Biramangalam	1,275.41	3,321 (621)	P(2), M(2)	—(—5 kms)	W, HP.	PO	Friday	BS	PR, KR.
16	Kelamangalam	612.61	7,108 (1315)	P(2), M(1) H(1) PUC(1)	H(1), HC(1) RP (2) MCW(1)	T, W, TK	PTO, Ph	Sunday	BS	PR, KR.
17	Bodichipalli	1,875.41	3,064 (608)	P(6)	—(—5 kms)	W	PO	Friday	BS	KR

Location Code No.	Name of village	Nearest Town and distance (in kms.).	Power supply.	Staple food.	Land use (i.e. area under different types of land use in hectares rounded upto two decimal places) Forest.	Irrigated by source.	Un irrigated	Culturable waste (including gauchar and groves).	Area not available for cultivation	Remarks including any places of religious, historical or archaeological interest.
(1)	(2)	(12)	(13)	(14)	(15)	(16)	(17)	(18)	(19)	(20)
1	Komaranapalli	Hosur (6)	ED	Rice & Ragi.	25.10	....	112.75	83.00	528.60	N3
2	Belagondapalli	Hosur(8)	ED	Rice & Ragi.	..	T 84.28 TK 84.28	371.11	....	87.48	N3 M1 T2.
3	Kalugondapalli ..	Hosur (10)	ED	Rice & Ragi.	.	T 58.27 TK 58.27	808.00	12.00	28.03	N3
4	Madagondahally	Denkanikota (15)	ED	Rice & Ragi.	..	T 41.50 TK 41.50	937.28	11.35	22.94	N3
5	Saragapalli	Denkanikota (13)	ED	Rice & Ragi.	..	T 73.51 TK 73.51	573.71	57.20	194.11	N3
6	Kodiyalam	Hosur (5)	ED	Rice & Ragi.	..	T 53.82 TK 53.82	395.00	32.00	62.36	N3
7	Anniyalam	Denkanikota (3)	ED	Rice & Ragi.	..	T 45.66 TK 22.97 O 22.69	694.34	6.25	151.24	N3 : T1.
8	Maradanapalli ..	Denkanikota (4)	ED	Rice & Ragi.	..	T 40.00 TK 40.00	606.00	29.00	191.21	N3
9	Kasi Agraharam	Denkanikota (10)	ED	Rice & Ragi.	..	T 76.96 TK 76.96	78.95	7.00	17.00	N3
10	Thandarai	Denkanikota (8)	ED	Rice & Ragi.	..	T 95.49 TK 95.49	526.00	73.00	248.18	N3
11	Jagirkarupalli	Denkanikota (11)	ED	Rice & Ragi.	..	T 46.25 TK 46.25	..	7.78	337.49	N3
12	Nagappan Agraharam	Denkanikota (12)	ED	Rice & Ragi.	..	..	63.00	4.00	8.11	N3
13	Hosapuram	Denkanikota (14)	ED	Rice & Ragi.	..	T 75.91 TK 75.91	493.03	83.20	279.41	N3
14	Kundumaranapalli	Hosur (10)	ED	Rice & Ragi.	..	T 680.00 TK 680.00	69.00	32.00	376.75	N3
15	Biramangalam	Hosur (14)	ED	Rice & Ragi.	..	T 328.33 TK 328.33	561.62	45.36	940.10	N3
16	Kelamangalam	Denkanikota (11)	ED	Rice & Ragi.	..	T 25.96 TK 25.96	54.31	53.42	478.92	N3
17	Bodichipalli	Denkanikota (13)	ED	Rice & Ragi.	..	T 20.00 TK 20.00	586.00	606.00	663.41	..

AMENITIES AND LAND USE.

2. DENKANIKOTA TALUK.

Amenities available (if not available within the village a dash (—) is shown in the column and next to it in brackets, the distance in broad ranges viz.,—5 kms, 5—10 kms, and 10+ kms, of the nearest place where the facility is available is given).

Location Code No.	Name of village.	Total area of the village (in hectares).	Total population and number of households.	Educational.	Medical.	Drinking water (potable).	Post and Telegraph.	Day or days of the market/hat, if any.	Communication (Bus stop, Railway Station, Waterway).	Approach to village.
(1)	(2)	(3)	(4)	(5)	(6)	(7)	(8)	(9)	(10)	(11)
18	Nagamangalam	2,457.90	2,898 (618)	P(3), M(1)	-(5-10kms)	W	PO	Friday	BS	PR
19	Uededngan	1265·43	2,131(388)	P(3)	—(10+kms.)	W	PO	Friday	BS	KR
20	Thimijaipalli	2,276.77	3,120 (616)	P (2), M (1)	-(5—10kms.)	W	PO	-(5-10kms.)	BS	PR, KR
21	Muthanahally	750.15	3,761 (686)	P (1)	-(-5kms.)	W	-(-5kms.)	-(-5kms.)	BS	KR
22	T. Gollahalli	97.09	1,055 (223)	-(5-10 kms.)	-(5-10 kms.)	W	-(5-10 kms.)	-(5-10 kms.)	-(5-10 kms.)	PR
23	Karukkanahalli	817.10	3,014 (553)	P (2)	-(5-10 kms.)	W	PO	Wednesday	BS	PR
24	Sengodachinnahally	921.74	6,390 (1,176)	P (1)	-(5-10 kms.)	W	-(5-10 kms.)	-(5-10 kms.)	BS	KR
25	Sengodachinnahally, R.F.	60.86		Uninhabited.						
26	Suligunta	1,888.03	1,640 (292)	P (1)	-(5-10 kms.)	W	-(5-10 kms.)	Wednesday	BS	PR
27	Rayakottah	1,432.87	4,453 (816)	P (3), M (1) H (1), PUC (1)	H (1), D (1)	W	PTO	Wednesday	BS, RS	PR, KR
28	Pillari Agraharam	1,112.85	984 (179)	P (2)	MCW (1)	W	PO	Wednesday	BS	PR
29	Nallur	1,624.66	924 (183)	P (1)	-(-5 kms.)	W	PO	Wednesday	BS	KR
30	Udedurgam RF	4,618.43		Uninhabited.						
31	Pachapanatti	2,144.04	2,422 (468)	P (4)	-(5-10 kms.)	W	PO	Tuesday	BS	PR
32	Jakkari	1,099.61	2,785 (517)	P (2), M(1)	-(-5 kms.)	W	PO	Friday	BS	PR
33	Anegollu	965.16	1,654 (287)	P (2)	-(-5 kms.)	W, R	PO	Tuesday	BS	R
34	Mallasandram	841.70	2,615 (470)	P (2), M(1)	H (1)	W	PO	Tuesday	-(-5 kms.)	KR
35	Sangitha Agraharam	124.48	506 (94)	P (1)	-(-5 kms.)	W	-(-5 kms.)	Monday	BS	KR

Land use (i.e. area under different types of land use in hectares rounded upto two decimal places).

Location Code No.	Name of village.	Nearest Town and distance (in kms.)	Power Supply.	Staple food.	Forest.	Irrigated by source.	Unirrigated.	Culturable waste (including gauchar and groves).	Area not available for cultivation.	Remarks including any place of religious, historical or archaeological interest.
(1)	(2)	(12)	(13)	(14)	(15)	(16)	(17)	(18)	(19)	(20)
18	Nagamangalam	Denkanikota (22)	ED	Rice & Ragi	..	T 81.00 TK 81.00	1,212.00	81.00	1,083.90	N-3
19	Udedurgam	Denkanikota (22).	ED	Ragi & Rice	..	T 61.47 TK 61.47	333.01	22.00	848.95	N-3
20	Thimijaipalli	Denkanikota (23).	ED	Rice & Ragi	..	T 68.95 TK 45.33 O. 23.62	670.29	89.62	1,447.91	N-3
21	Muthanahally	Hosur (30)	ED	Rice & Ragi	..	T 40.00 TK 40.00	606.00	29.00	75.15	N-3
22	T. Gollahalli	Denkanikota (4).	ED	Rice & Ragi	..	T 13.35 TK 13.35	83.74	..	..	N-3
23	Karukkanahalli	Denkanikota (10).	ED	Rice & Ragi	..	T 82.67 TK 82.67	352.04	20.22	362.17	M-3
24	Sengodachinnahally	Krishnagiri (26).	ED	Rice & Ragi	..	T 17.00 TK 17.00	235.00	162.00	507.74	N-3
25	Sengodachinnahally R.F.					Uninhabited.				
26	Suligunta	Krishnagiri (23).	ED	Rice & Ragi	..	T 92.78 TK 92.78	735.99	..	1,059.26	N-3
27	Rayakottah	Denkanikota (5).	ED	Rice & Ragi	313.23	T 40.45 TK 40.45	1,011.29	..	67.90	N-3
28	Pillari Agraharam	Hosur (30)	ED	Rice & Ragi	230.89	T 61.91 TK 61.91	820.05	..	..	N-3
29	Nallur	Hosur (32)	ED	Rice & Ragi	..	T 33.00 TK 33.00	1,212.00	81.00	298.66	..
30	Udedurgam R.F.					Uninhabited				
31	Pachapanatti	Denkanikota (6).	ED	Rice & Ragi	654.00	T 44.71 TK 44.71	566.00	..	879.33	N-3, T-1
32	Jakkari	Denkanikota (15)	ED	Rice & Ragi	..	T 3.00 TK 3.00	207.00	123.00	766.61	N-3
33	Anegollu	Denkanikota (8).	ED	Rice & Ragi	..	T 52.74 GC 33.61 TK 19.13	506.00	73.00	333.42	N-3, T-1
34	Mallasandram	Denkanikota (4).	ED	Rice & Ragi	610.05	..	..	111.00	120.65	..
35	Sangitha Agraharam	Denkanikota (5).	ED	Rice & Ragi	..	T 57.87 TK 57.87	66.61	..	..	N-3

AMENITIES AND LAND USE.

2. DENKANIKOTA TALUK.

Location Code No.	Name of village.	Total area of the village (in hectares.)	Total population and number of households.	Amenities available (if not available within the village a dash (—) is shown in the column and next to it in brackets, the distance in broad ranges viz., — 5 kms, 5– 10 kms, and 10 + kms, of the nearest place where the facility is available is given) Educational.	Medical.	Drinking water (potable).	Post and Telegraph.	Day or days of the market/hat, if any.	Communications (Bus stop, Railway Station, Waterway.)	Approach to village.
(1)	(2)	(3)	(4)	(5)	(6)	(7)	(8)	(9)	(10)	(11)
36	Thogarai Agraharam	524.81	680 (122)	P (1)	—(5–10 kms.)	W	PO	Wednesday	BS	PR, KR
37	Devaganapally	995.37	1,309 (223)	P (1)	—(10+kms.)	W	PO	Wednesday	BS	PR
38	Peddamadagondapalli	692.68	1,432 (253)	P (3)	—(–5 kms.)	W	PO	Wednesday	BS	PR
39	Kempatti	902.81	1,737 (332)	P (5), O(2)	—(10 +kms.)	W	PO	Friday	BS	PR, KR
40	Sathanur	905.37	1,841 (312)	P (2)	—(10+kms.)	W	PO	—(10+kms.)	BS	KR
41	Ulimaranapalli	787.49	616 (107)	P (1)	—(10+kms.)	W	PO	—(10+kms.)	BS	KR
42	Gumalapuram	581.18	2,634 (509)	P(1), M(1)	MCW(1)	W	PO	—(5–10 kms.)	BS	PR
43	Thally R.F.	4,584.44					Uninhabited			
44	Unisenatham	764.25	1,682 (213)	P (3)	—(5—10 kms.)	W, R	PO	—(5–10 kms.)	BS	KR
45	Binnamangalam	926.96	2,189 (350)	P (2)	—(5–10 kms.)	W	PO	—(5–10 kms.)	BS	KR
46	Doddabbanur	912.75	2,587 (451)	P (3)	—(5–10 kms.)	W	PO	—(5–10 kms.)	BS	PR. KR.
47	Kupatti	761.86	2,462 (439)	P (3), M(1)	—(5–10 kms.)	W	PO	—(5–10 kms.)	BS	KR
48	Kakkadasam	1,016.48	2,578 (492)	P(2), M(1), H (1)	HC (1)	W	PO	—(5–10 kms.)	BS	PR. KR.
49	Ulmangalam	619.34	1,158 (225)	P (1)	—(–5 kms.)	W	PO	Monday	BS	KR
50	Arasakuppam	1,265.06	3,403 (616)	P (4)	—(–5 kms.)	W	PO	Tuesday	BS	KR
51	Bithereddi	783.37	1,846 (332)	P (2)	—(–5 kms.)	W	PO	Tuesday	BS	PR

Location Code No.	Name of village.	Nearest Town and distance (in kms.)	Power Supply.	Staple food.	Land use (i.e. area under different types of land use in hectares rounded upto two decimal places). Forest.	Irrigated by source.	Unirrigated.	Culturable waste (including gauchar and groves).	Area not available for cultivation.	Remarks including any place of religious, historical or archaeological interest.
(1)	(2)	(12)	(13)	(14)	(15)	(16)	(17)	(18)	(19)	(20)
36	Thogarai Agraharam	Denkanikota (5).	ED	Rice & Ragi	..	T 42.38 TK 42.38	467.96	14.47	..	N-3
37	Devaganapally	Hosur (16)	ED	Rice & Ragi	..	T 76.50 TK 76.50	607.45	86.41	225.01	N-3
38	Peddamadagondapalli	Hosur (15)	ED	Rice & Ragi	..	T 65.21 TK 65.21	173.06	40.83	413.58	N-3
39	Kempatti	Hosur (10)	ED	Rice & Ragi	85.00	T 222.17 TK 222.17	438.56	114.66	42.42	N-3
40	Sathanur	Denkanikota (10)	ED	Rice & Ragi	..	T 70.96 TK 70.96	442.03	3.45	388.93	N-3
41	Ulimaranapalli	Denkanikota (22)	ED	Rice & Ragi	80.34	..	707.15	..	..	
42	Gumalapuram	Hosur (19)	ED	Rice & Ragi	..	T 125.79 TK 69.92 O 55.87	545.84	9.55	..	N-3
43	Thally R.F.					Uninhabited				
44	Unisenatham	Denkanikota (21).	ED	Rice & Ragi	..	T 36.00 TK 33.00 W 3.00	579.00	37.00	112.26	..
45	Binnamangalam	Denkanikota (24).	ED	Rice & Ragi	..	T 42.42 TK 30.79 O 11.63	561.45	61.59	261.50	N-1
46	Doddabbanur	Denkanikota (18).	ED	Rice & Ragi	450.00	T 28.00 TK 28.00	292.75	42.00	100.00	N-3
47	Kupatti	Denkanikota (20).	ED	Rice & Ragi	..	T 67.00 TK 67.00	673.00	12.00	9.86	
48	Kakkadasam	Denkanikota (8)	ED	Rice & Ragi	..	T 5.91 TK 5.91	207.00	123.00	680.57	N-3
49	Ulmangalam	Denkanikota (3).	ED	Rice & Ragi	..	T 34.00 TK 34.00	437.58	..	147.76	N 3
50	Arasakuppam	Denkanikota (3)	ED	Rice & Ragi	..	T 66.42 O 66.42	1,100.00	38.67	59.97	..
51	Bithereddi	Denkanikota (6).	ED	Rice & Ragi	..	T 34.39 TK 23.47 O 10.92	..	93.08	.655.90	N-3

AMENITIES AND LAND USE.

2. DENKANIKOTA TALUK.

Location Code No.	Name of village.	Total area of the village (in hectares).	Total population and number of households.	Amenities available (if not available within the village a dash (–) is shown in the column and next to it in brackets, the distance in broad ranges viz,– 5 kms, 5– 10 kms, and 10 + kms, of the nearest place where the facility is available is given). Educational.	Medical.	Drinking water (potable).	Post and Telegraph.	Dat or days of the market/hat, if any.	Communications (Bus stop, Railway Station Waterway).	Approach to village.
(1)	(2)	(3)	(4)	(5)	(6)	(7)	(8)	(9)	(10)	(11)
52	Bevunatham	1,812.63	2,218 (409)	P (2)	—(5-10 kms.)	W, R.	PO	Sunday	—(5—10 kms.)	KR
53	Chinnagoundanahalli	1,031.00	1,025 (169)	P (1)	—(–5 kms.)	W	–(–5 kms.)	Wednesday	BS	PR
54	Echanahalli	912.58	1,643 (316)	P (1)	—(–5 kms.)	W	–(—5 kms.)	Wednesday	BS	PR
55	Odayandahally R.F.	85.18				Uninhabited				
56	Odayandahally	811.27	1,446 (292)	P (1)	—(5–10 kms.)	W	PO	Wednesday	BS	PR
57	Chudanur	978.30	1,721 (355)	P (2)	—(–5–10 kms.)	W	PO	Wednesday	BS	KR
58	Gummanur	1,021.39	3,050 (592)	P (1)	—(5–10 kms.)	W	PO	Wednesday	BS	PR, KR
59	Nammandahalli	1,309.06	1,285 (249)	P(1), M(1)	–(5–10 kms.)	W	PO	Wednesday	BS	PR, KR
60	Panjapalli	1,065.71	4,377 (865)	P(2), M(1)	—(10+kms.)	W	PO	Friday	BS	PR, KR
61	Denkanikotta R.F.	1,584.80				Uninhabited				
62	Noganoor	920.61	2,177 (391)	P(2)	–(—5 kms.)	T. W, TK	PO	Sunday	BS	KR
63	Thavarakarai	979.37	2,053 (375)	P(3)	—(—5 kms.)	W	PO	—(—5 kms.)	BS	KR
64	Kottur	1,028.82	2,358 (419)	P(2)	—(5—10 kms.)	W	PO	—(5—10 kms.)	BS	PR, KR
65	Ballapallis	922.55	2,057 (405)	P (3)	—(-5 kms.)	W	—(-5 kms.)	Monday	BS	KR
66	Sarandapalli	777.19	1,773 (300)	P (2)	– (5-10 kms.)	W	PO	Monday	–(5—10 kms)	KR
67	Daravendram	877.44	2,003 (360)	P (2)	- (5-10 kms.)	W	PO	- (5-10 kms).	BS	KR
68	Thalikothnur	1,062.74	2,727 (494)	P (2)	—(-5 kms.)	W	PO	—(-5 kms).	BS	PR

Location Code No.	Name of village.	Nearest Town and distance (in kms.)	Power Supply.	Staple food.	Land use (i.e. area under different types of land use in hectares rounded upto two decimal places). Forest.	Irrigated by source.	Unirrigated.	Culturable waste (including gauchar and groves).	Area not available for cultivation.	Remarks including any place of religious historical or archaeological interest.
(1)	(2)	(12)	(13)	(14)	(15)	(16)	(17)	(18)	(19)	(20)
52	Bevunatham	Denkanikota (6).	ED	Rice & Ragi	654.00	T 28.00 TK 28.00	525.00	97.38	508.25	..
53	Chinnagoundanahalli	Denkanikota (34).	ED	Rice & Ragi	..	T 113.89 TK 113.89	515.99	39.66	361.46	N-3
54	Echanahalli	Krishnagiri (27).	ED	Rice & Ragi	1.46	T 37.92 TK 37.92	444.70	4.95	423.55	N-3
55	Odayandahally R.F.			Uninhabited.						
56	Odayandahally	Krishnagiri (29).	ED	Rice & Ragi	..	T 30.02 TK 30.02	780.00	..	1.25	N-3
57	Chudanur	Krishnagiri (31).	ED	Rice & Ragi	..	T 35.94 TK 35.94	464.16	1.74	476.46	N-3
58	Gummanur	Denkanikota (11).	ED	Rice & Ragi	..	T 32.00 TK 32.00	373.00	59.00	557.39	N-3
59	Nammandahalli	Krishnagiri (34).	ED	Rice & Ragi	337.00	T 111.00 R 111.00	465.00	316.00	80.06	N-3
60	Panjapalli	Krishnagiri (39) ..	ED	Rice & Ragi	..	T 53.18 TK 53.18	181.67	381.00	449.86	N-3
61	Denkanikotta R.F.			Uninhabited.						
62	Noganoor	Denkanikota (3).	ED	Rice & Ragi	654.00	T 29.00 TK 29.00	9.61	..	228.00	N-3;M1
63	Thavarakarai	Denkanikota (3)	ED	Rice & Ragi	..	T 95.57 TK 95.57	293.69	14.10	576.01	N-3
64	Kottur	Denkanikota (6)	ED	Rice & Ragi	..	T 94.94 TK 49.46 O 45.48	717.88	20.15	195.85	N-3
65	Ballapalli	Denknikota(7)	ED	Rice & Ragi	..	T 97.11 TK 97.11	771.14	32.83	21.47	..
66	Sarandapalli	Denkanikota (6)	ED	Rice & Ragi	..	T 11.00 TK 11.00	217.00	81.00	468.19	N3
67	Daravendram	Denkanikota (10)	ED	Rice & Ragi	..	T 109.75 TK 55.83 O 53.92	689.44	5.10	73.15	..
68	Thalikothnur	Denkanikota (5)	ED	Rice & Ragi	..	T 24.68 TK 24.68	404.70	121.41	511.95	N3

AMENITIES AND LAND USE.

2. DENKANIKOTA TALUK.

Location Code No.	Name of village.	Total area of the village (in hectares).	Total population and number of households.	Amenities available (if not available within the village a dash (—) is shown in the column and next to it in brackets, the distance in broad ranges viz.,— 5 kms, 5—10 kms, and 10+ kms, of the nearest place where the facility is available is given). Educational.	Medical.	Drinking water (potable).	Post and Telegraph.	Day or days of the market/hat, if any.	Communications (Bus stop, Railway Station, Waterway)	Approach to village.
(1)	(2)	(3)	(4)	(5)	(6)	(7)	(8)	(9)	(10)	(11)
69	Kottamadugu	748.51	1,171 (230)	P (1)	—(10+kms.)	W	PO	Friday	BS	PR
70	Arupalli	364.71	819 (155)	P (1)	—(—5 kms.)	W	—(— 5 kms.)	Wednesday	BS	KR
71	Chudasandiram	719.75	1,334 (250)	P (2)	—(5—10 kms.)	W	PO	Friday	BS	PR
72	Chikkaveripalli	164.04	230 (39)	—(—5 kms.)	—(10+Kms.)	W	—(-5 kms.)	(10+kms.)	—(—5 kms.)	KR
73	Averupally Agraharam	167.83	311 (56)	P (1)	—(5-10 kms.)	W	—(5-10 kms.)	Wednesday	BS	KR
74	Achubalu	1,190.51	2,226 (434)	P (5)	—(5-10 kms.)	W	PO	—(5-10 kms.)	—(5-10 kms.)	KR
75	Nellaman Agraharam	616.44	349 (72)	P (1)	—(5-10 kms.)	W	PO	Wednesday	BS	PR
76	Kunchena Agraharam	83.80	122 (21)	P (1)	—(5-10 kms.)	W	—(5-10 kms.)	Wednesday	BS	KR
77	Thalli	994.75	5,244 (954)	P (2), M (1) H (1), O (1)	H (1), MCW (1) D (1)	W, TK	PO	Saturday	BS	PR, KR
78	Marupalli	929.56	2,333 (373)	P (2)	—(-5 kms.)	W	PO	—(—5 kms.)	BS	PR
79	Settipalli	880.31	1,387 (253)	P (2)	—(10+kms.)	W	PO	—(10+kms.)	BS	KR
80	Palayankotta	1,752.91	2,394 (455)	P (2)	MCW (1)	W	PO	Monday	BS	PR, KR
81	Noganoor R. F.	1,376 79			Uninhabited					
82	Santhanapalli	3,201.73	4,834 (868)	P (5), M (1)	—(5-10 kms.)	W	PO	Tuesday	BS	PR, KR
83	Ratnagiri	1,049.80	1,314 (268)	P (2)	—(10+kms.)	W	PO	—(10+km.)	BS	PR KR
84	Periyanur	719.08	761 (151)	— (—5 kms.)	—(10+kms.)	W	—(-5-10 kms.)	—(10+kms.)	BS	PR KR
85	Bodikuttapally	138.02	142 (28)	P (1)	—(5-10 kms.)	W	—(-5 kms.)	Sunday	BS	KR

Location Code No.	Name of village.	Nearest Town and distance (in kms.)	Power Supply.	Staple food.	Land use (i.e. area under different types of land use in hectares rounded upto two decimal places). Forest.	Irrigated by source.	Unirrigated.	Culturable waste (including gauchar and groves).	Area not available for cultivation.	Remarks including any place of religious, historical or archaeological interest.
(1)	(2)	(12)	(13)	(14)	(15)	(16)	(17)	(18)	(19)	(20)
69	Kottamadgu	Denkanikota (10)	ED	Rice & Ragi	96.80	T 29.00 TK 29.00	622.00	..	1.51	
70	Arupalli	Denkanikota (19)	ED	Rice & Ragi	..	T 23.55 TK 23.55	302.00	39.16	..	..
71	Chudasandiram	Denkanikota (6)	ED	Rice & Ragi	..	T 97.25 TK 97.25	618.37	4.13	..	..
72	Chikkaveripalli	Denkanikota (10)	ED	Rice & Ragi	..	T 39.47 TK 39.47	124.57	..	..	N3
73	Averupally Agraharam	Denkanikota (20)	ED	Rice & Ragi	..	T 20.00 TK 20.00	109.00	20.00	18.83	.
74	Achubalu	Denkanikota (8)	ED	Rice & Ragi	250.10	T 23.83 TK 23.83	575.00	150.40	191.18	..
75	Nellaman-Agraharam	Denkanikota (21)	ED	Rice & Ragi	72.00	T 14.00 TK 14.00	384.00	61.00	85.44	N3
76	Kunchena Agraharam	Denkanikota (17)	ED	Rice & Ragi	..	T 55.55 TK 55.55	..	11.52	16.73	N3
77	Thalli	Denkanikota (16)	ED	Rice & Ragi	..	T 22.00 TK 22.00	220.00	125.00	627.75	N3
78	Marupalli	Denkanikota (19)	ED	Rice & Ragi	189.00	T 92.00 TK 92.00	648.56	..	..	N3
79	Settipalli	Denkanikota (13)	ED	Rice & Ragi	..	T 47.00 TK 47.00	533.00	168.00	132.31	N3
80	Palayankotta	Denkanikota (10)	ED	Rice & Ragi	..	T 25.09 TK 25.09	1,212.00	202.00	313.82	N3
81	Noganoor R.F.				Uninhabited					
82	Santhanapalli	Denkanikota (8)	ED	Rice & Ragi	..	T 58.27 TK 58.27	638.16	1,000.00	1,505.30	N3
83	Ratnagiri	Denkanikota (11)	ED	Rice & Ragi	28.33	T 4.11 TK 4.11	1,017.36	..	..	N3
84	Periyanur	Krishnagiri (40)	ED	Rice & Ragi	..	T 27.26 TK 27.26	480.02	150.00	61.80	N3
85	Bodikuttapally	Krishnagiri (41)	ED	Rice & Ragi	..	..	98.02	40.00	..	..

AMENITIES AND LAND USE.

2 DENKANIKOTA TALUK.

Location Code No.	Name of village.	Total area of the village (in hectares).	Total population and number of house holds.	Amenities available (if not available within the village a dash (—) is shown in the column and next to it in brackets, the distance in broad ranges viz., —5 kms, 5—10 kms, and 10 + kms, of the nearest place where the facility is available is given). Educational.	Medical.	Drinking water (potable).	Post and Telegraph.	Day or days of the market/hat, if any.	Communications (Bus stop. Railway Station. Waterway).	Approach to village.
(1)	(2)	(3)	(4)	(5)	(6)	(7)	(7)	(9)	(10)	(11)
86	Marandahalli R. F.	5,773.45			Uninhabited					
87	Ayyur R. F.	4,564.59			Uninhabited					
88	Hanumanthapuram	1,488.28	3,286 (571)	P (5)	—(5-10 kms.)	W	PO	Tuesday	BS	PR, KR
89	Eredukotta	2,417.30	4,176 (715)	P (3)	—(5-10 kms.)	W	PO	Tuesday	BS	PR, KR
90	Andevanapalli	1,265.59	3,961 (704)	P (3), M(1)	MH (1)	W	PO	Thursday	BS	PR
91	Karandapalli	2,001.41	2,940 (558)	P (2)	—(5-10 kms.)	W	PO	Sunday	BS	KR
92	Agalakotta	2,338.38	2,919 (538)	P (4)	—(10+kms.)	W	PO	Monday	BS	PR
93	Jowlagiri	1,077.79	3,335 (576)	P (2), M (1)	D (1)	W, TK	PO	Friday	BS	PR, KR
94	Jowlagiri R. F.	3,141.68			Uninhabited					
95	Malligarjunadurgam	1,703.75	2,285 (413)	P (2), M (1) H (1).	—(10 kms.)	W	PO	Wednesday	BS	PR, KR
96	Salivaram	1,459.18	3,154 (585)	P (3)	—(10+kms.)	W	PTO	Saturday	BS	PR
97	Kolatti	1,130.72	1,727 (341)	P (1), M (1)	—(10+kms.)	W	PO	—(5-10 kms.)	BS	PR
98	Bilalam	412.50	320 (63)	—(5-10 kms.)	—(5-10 kms.)	W, R	—(5-10 kms.)	—(5-10 kms.)	—(10+kms.)	KR
99	Gullaty R. F	3,248.93			Uninhabited					
100	Betta Mugulalam	3,665.82	5,039 (990)	P (5)	H (1)	W	PO	Sunday	BS	PR, KR
101	Galigattam R. F.	2,509.18			Uninhabited					
102	Thulevabetta R. F.	3,754.40			Uninhabited					
103	Manchi R. F.	2,097.96			Uninhabited					
104	Panai R. F.	7,036.52			Uninhabited.					
105	Madakkai	3,079.08	4,706 (776)	P (3)	—(10+kms.)	W	PO	Friday	—(10+kms.)	PR

Location Code No.	Name of village.	Nearest Town and distance (in kms.)	Power Supply.	Staple food.	Land use (i.e. area under different types of land use in hectares rounded upto two decimal places). Forest.	Irrigated by source.	Unirrigated.	Cultivable waste (including gauchar and groves).	Area not available for cultivation.	Remarks including any place of religious historical or archaeological interest.
(1)	(2)	(12)	(13)	(14)	(15)	(16)	(17)	(18)	(19)	(20)
86	Marandahalli R.F.					Uninhabited				
87	Ayyu R.F.					Uninhabited				
88	Hanumanthapuram	Denkanikota (11)	ED	Rice & Ragi	..	T 13.00 TK 13.00	707.00	182.00	586.28	N3
89	Eredukotta	Denkanikota (9)	ED	Rice & Ragi	450.00	T 90.95 TK 90.95	820.00	69.00	987.35	N3
90	Andevanapalli	Denkanikota (9)	ED	Rice & Ragi	.	T 80.21 TK 80.21	1,156.00	5.10	24.28	N3
91	Karandapalli	Denkanikota (8)	ED	Rice & Ragi	..	T 32.00 TK 32.00	514.00	375.00	1,080.41	..
92	Agalakotta	Denkanikota (16)	ED	Rice & Ragi	..	T 50.97 TK 50.97	1,522.00	404.00	361.41	..
93	Jowlagiri	Denkanikota (24)	ED	Rice & Ragi	..	T 67.18 TK 67.18	565.94	40.47	404.20	N3
94	Jowlagiri R.F.					Uninhabited				
95	Malligarjunadurgam	Denkanikota (13)	ED	Rice & Ragi	..	T 29.54 TK 29.54	628.90	506.11	539.20	N3
96	Salivaram	Denkanikota (10)	ED	Rice & Ragi	..	T 11.00 TK 11.00	105.00	687.00	656.18	N3
97	Kolatti	Denkanikota (11)	ED	Rice & Ragi		T 80.00 TK 80.00	609.00	20.00	421.72	N3
98	Bilalam	Denkanikota (13)	ED	Rice & Ragi		T 71.32 TK 71.32	256.01	18.61	66.56	..
99	Gullaty R.F.					Uninhabited				
100	Betta Mugulam	Denkanikota (14)	ED	Rice & Ragi		T 6.19	1,869.00	166.00	1,610.45	.
101	Galigattam R.F.					Uninhabited				
102	Thulevabetta R.F.					Uninhabited				
103	Manchi R.F.					Uninhabited				
104	Panai R.F.					Uninhabited				
105	Madakkai	Denkanikota (10)	ED	Rice & Ragi	496.10	T 18.19 TK 18.19	522.68	209.00	1,831 11	N3

AMENITIES AND LAND USE

2. DENKANIKOTA TALUK.

Amenities available (if not available within the village a dash (—) is shown in the column and next to it in brackets, the distance in broad ranges viz., —5 kms, 5—10 kms, and 10+kms, of the nearest place where the facility is available is given).

Location Code No.	Name of village.	Total area of the village (in hectares).	Total population and number of house holds.	Educational	Medical.	Drinking water (potable).	Post and Telegraph.	Day or days of the market/hat, if any.	Communications (Bus stop, Railway Station. Waterway).	Approach to village.
(1)	(2)	(3)	(4)	(5)	(6)	(7)	(8)	(9)	(10)	(11)
106	Nandimangalam	437.50	357 (54)	P (1)	—(5-10 kms.)	W	—(5-10 kms.)	—(5-10 kms.)	—(5-10 kms.)	KR
107	Ulibanda R. F.	3,241.65				Uninhabited				
108	Thegatti	1,919.71	2,485 (462)	P (4)	—(10+kms.)	W	PO	Friday	BS	PR
109	Thegatti R. F.	4,341.02				Uninhabited				
110	Ubberanim R. F.	4,832.11				Uninhabited				
111.	Anchetty	3,495.45	10,136(1,798)	P (7), M(1) H (1)	H(1), MH (1) CWC (1), RP (1).	TK, HP, R	PO	Friday	BS	PR
112	Anchetty R.F.	3,866.50				Uninhabited				
113	Doddamanchi	1,504.82	3,723 (668)	P (2)	—(5-10 kms.)	W	PO	Friday	—(5-10 kms.)	KR
114	Kempagarai R. F.	2,620.02				Uninhabited				
115	Guthirayam R. F.	725.27				Uninhabited				
116	Natrapalayam	2,731.40	6,159 (1113)	P (2)	—(10+kms.)	W	PO	Friday	BS	PR
117	Urigam R. F.	3,231.12				Uninhabited				
118	Urigam	1,250. 78	2,836 (510)	P (1)	—(10 km)	W	PO	—(10+kms.)	BS	KR
119	Bilikkal R. F.	5,433.50				Uninhabited				
120	Manchugondapalli	1,739.66	2,201 (395)	P (1)	—(10+kms.)	W	PO	—(10+kms.)	(10+kms.)	PR, KR
121	Kasthur R. F.	8,573.16				Uninhabited				
122	Mallahalli R. F.	4,032.43				Uninhabited				
123	Kottayur	2,048.50	4,031 (710)	P (1)	—(10+kms.)	W	PO	—(5-10 kms.)	BS	KR
124	Natrapalayam R. F.	4,987.12				Uninhabited				

Land use (i.e. area under different types of land use in hectares rounded upto two decimal places)

Location Code No.	Name of village.	Nearest Town and distance (in kms.)	Power Supply.	Staple food.	Forest.	Irrigated by source.	Unirrigated.	Culturable waste (including gauchar and groves)..	Area not available for cultivation.	Remarks including any place of religious, historical or archaeological interest.
(1)	(2)	(12)	(13)	(14))	(15)	(16)	(17)	(18)	(19)	(20)
106	Nandimangalam..	Denkanikota (25)	ED	Rice & Ragi		T 80.00 TK 80.00	306.00	..	51.50	N3
107	Ulibanda R.F.				Uninhabited					
108	Thegatti ..	Denkanikota (27)	ED	Rice & Ragi		T 79.21 TK 79.21	406.86	300.00	1133.44	N3
109	Thegatti R.F.				Uninhabited					
110	Ubberanim R.F.				Uninhabited					
111	Anchetty	Denkanikota (26)	ED	Rice & Ragi	583·75	T 71.98 TK71.98	1751.00	248.97	839.75	N3M2
112	Anchetty R.F.				Uninhabited					
113	Doddamanchi	Denkanikota (25)	ED	Rice& Ragi	....	T 103.00 TK 103.00	606.00	101.00	694.82	....
114	Kempagarai R.F.					Uninhabited.				
115	Guthirayam R.F.					Uninhabited.				
116	Natrapalayam	Denkanikota (25)	ED	Rice & Ragi	0.82	T 34.48 TK 34·48	643.23	549.00	1,503.87	N3
117	Urigam R.F.					Un-inhabited.				
118	Urigam	Denkanikota (30)	ED	Rice & Millets	....	T 741.00 TK 741.00	404.00	40.00	65.78	..
119	Bilikkal R.F.					Uninhabited.				
120	Manchagondapalli	Denkanikota (40)	ED	Rice & Ragi.	26.11	T 53.82 TK 53.82	618.38	54.57	986.78	N3
121	Kasthur R.F.					Uninhabited.				
122	Mallahalli R.F.					Uninhabited.				
123	Kottayur	Denkanikota (32)	ED	Rice & Ragi	....	T 962.00 TK 962.00	929.00	81.00	76.50	No
124	Natrapalayam R.F.					Uninhabited.				

AMENITIES AND LAND USE

2. DENKANIKOTA TALUK

Amenities available (if not avatlabe within the village a dash —) is shown in the column and next to it in brackets, the distance in broad ranges viz.,—5 kms:, 5—10 km., and 10+kms. of the nearest place where the facility is available is given).

Location Code No.	Name of village.	Total area of the village (in hectares).	Total population and number of house holds.	Educational.	Medical.	Drinking water (potable).	Post and Telegraph	Day or days of the market/hat, if any.	Communications (Bus stop, Railway Station, Waterway).	Approach to village.
(1)	(2)	(3)	(4)	(5)	(6)	(7)	(8)	(9)	(10)	(11)
125	Oddappatti R. F.	2,557.70			Uninhabited					
126	Biligundalu R. F.	6,092.55			Uninhabited					
	TALUK TOTAL	211,837.52	232,152 (42,599)	P– 202 M—29 H—7 PUC—2 O—4	D—4 H—7 MCW—5 HC—2 MH—2 CWC—1 O—3					

Land use (i.e. area under different types of land use in hectares rounded upto two decimal places).

Location Code No.	Name of village.	Nearest Town and distance (in kms.)	Power Supply.	Staple food.	Forest.	Irrigated by source.	Unirrigated.	Culturable waste (including gauchar and groves.)	Area not available for cultivation.	Remarks including any place of religious, historical or archaeological interest.
(1)	(2)	(12)	(13)	(14))	(15)	(16)	(17)	(18)	(19))	(20)
125	Oddappatti R.F.			Uninhabited.						
126	Biligundalu R.F.			Uninhabited.						
	TALUK TOTAL ..				6,549.34	T 7,572.41 TK 7,239.06 O 296.74 W 3.00 GC 33.61	52,154.99	9,813.47	56,775.98	N 229 M 11 T 4

Foot note.

The following villages form part of the town noted against each and are hence not shown in the Village Directory.

Villages Treated as Census Towns	Name of Town in which included
1. Denkanikota	Denkanikota Panchayat

3. KRISHNAGIRI TALUK

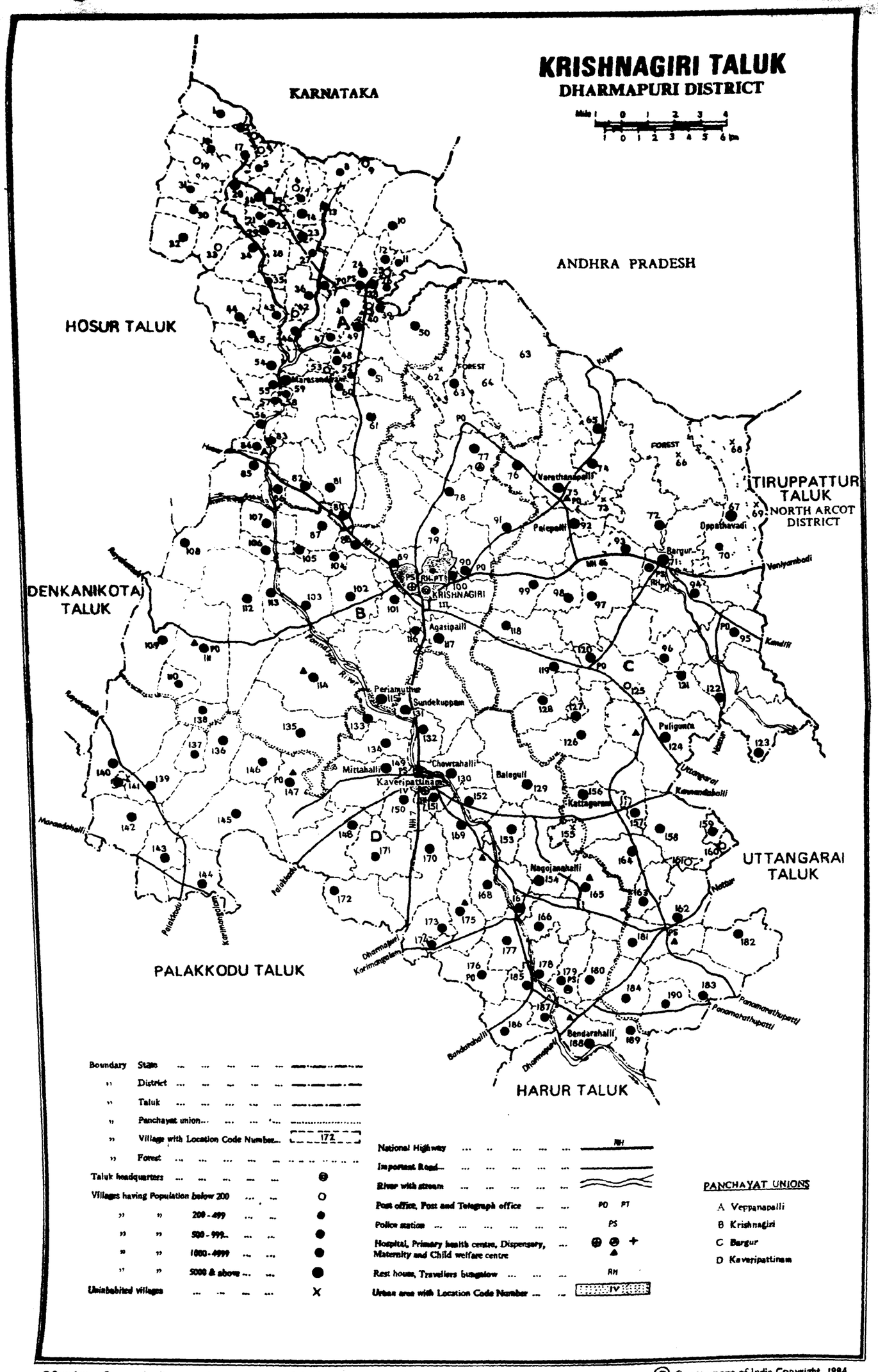

● Based upon Survey of India map with the permission of the Surveyor General of India

© Government of India Copyright, 1984,

ALPHABETICAL LIST OF VILLAGES

3. KRISHNAGIRI TALUK.

Sl. No.	Name of village	L.C. No.
(1)	(2)	(3)
1	Achchamangalam	97
2	Agaram	112
3	Agasipalli	117
4	Alappatti	111
5	Alerahalli	159
6	Appinayakkankottai	43
7	Ariyanapalli	26
8	Avalnatham	44
9	Balanayanipalli	98
10	Balavanapalli	17
11	Balekuli	129
12	Balethottam	182
13	Bannihalli	148
14	Bargur	71
15	Bargur R.F.	70
16	Barur	179
17	Bathimaduger	1
18	Bathapalli	122
19	Bayyanapalli	88
20	Bekkanahalli	145
21	Bellampalli	108
22	Bellarapalli	114
23	Bendarahalli	188
24	Billanakuppam	81
25	Bimandapalli	58
26	Boganapalli	100
27	Bommarasanapalli	50
28	Budimutlu	24
29	Chaparthi	149
30	Chellakuttapatti	178
31	Chendrappalli	119
32	Chennasandiram	54
33	Chikkapuvathi	109
34	Chinnakottur	53
35	Chinnamatarapalli	[illegible]
36	Chinnathimminayanapalli	[illegible]
37	Chowrahalli	[illegible]
38	Cigarlapalli	[illegible]
39	Cigarlapalli	[illegible]

69748

ALPHABETICAL LIST OF VILLAGES

3. Krishnagiri Taluk

Sl. No. (1)	Name of villages (2)	L.C. No. (3)
40	Damodarahalli	176
41	Dasigowripalli	40
42	Dasiripalli	47
43	Devarakundani	34
44	Devasamudram	116
45	Doddaganama	12
46	Ebbarai	9
47	Edaripalli	35
48	Errahalli	150
49	Ettipalle	21
50	Ettippallitalav	22
51	Gangaleri	103
52	Gangamadugu	13
53	Giddanahalli	141
54	Gollapalli	7
55	Gollapalli	83
56	Gooliam	107
57	Gundalapatti	134
58	Guntapalle	57
59	Guruvinayanapalli	63
60	Guttur	123
61	Halekrishnapuram	19
62	Halekundani	31
63	Idipalli	2
64	Idipalli	4
65	Ikondamkothapalli	126
66	Jagadab	171
67	Jakkasamudram	142
68	Jambukuttaptti	185
69	Jegadevipalayam	120
70	Jinkalakadirampatti	184
71	Jittandahalli	140
72	Junjuppalli	82
73	Kadayasapalli	38
74	Kallugurikki	79
75	Kammampalle	96
76	Karadihalli	172
77	Karakkanahalli	144
78	Kasigganapalli	68

ALPHABETICAL LIST OF VILLAGES

3. Krishnagiri Taluk

Sl. No. (1)	Name of villages. (2)	L. C. No. (3)
79	Kasisagaramaiarlavu	30
80	Kathinayanapalli	90
81	Kathiripalli	36
82	Kattagaram	156
83	Katteri	183
84	Kattiganapalli	101
85	Kaveripatnam	181
86	Kilguppam	180
87	Kodappasandampatti	158
88	Kodipalli	61
89	Kompalli	105
90	Kondapalli	104
91	Kondappanayakkanpalli	96
92	Kondappanayapalli	45
93	Konganeppalli	10
94	Kothapetta	89
95	Kothigutlapalli	77
96	Kottappadi	189
97	Kottur R.F.	68
98	Kudimenahalli	177
99	Kumbarahalli	173
100	Kundarapalli	80
101	Kuppachiparai	55
102	Kurubarapalli	85
103	Kushnappanayanipudur	18
104	Lakkattalapalli	58
105	Madepalli	48
106	Madepalli	93
107	Mahadevagollahalli	157
108	Maharajakadi R.F.	64
109	Mahendramangalam	139
110	Majeethgolahalli	127
111	Mallappadi	94
112	Manavaranapalli	14
113	Marachandiram	59
114	Maravadi	137
115	Marichetti Halli	153
116	Marigampalli	113
117	Maruderi	167

ALPHABETICAL LIST OF VILLAGES

3. KRISHNAGIRI TALUK

Sl. No.	Name of village.	L.C. No.
(1)	(2)	(3)
118	Mathinayakkampatti	160
119	Mittahalli	149
120	Modikuppam	128
121	Mottur	168
122	Murukkalanatham	146
123	Nachikuppam	27
124	Naduvanapalli	41
125	Nagojanahalli	154
126	Nallur	32
127	Nandiband R.F.	69
128	Naralapalle (Krishnagiri)	63
129	Naralepalle R.F.	62
130	Neralagiri	
131	Neralakotta R.F.	
132	Nirmalvadi	33
133	Oddapalli	3
134	Oppathavadi	67
135	Orappam	99
136	Pachchiganapalle	174
137	Paiyur	170
138	Palapalle	92
139	Pandikuruki	52
140	Pannandur	185
141	Pannapalli	23
142	Parandapalli	183
143	Pasinayanipalli	121
144	Peddanapalli	78
145	Peddappampatti	161
146	Peddatalapalli	102
147	Pennaswaramatam	169
148	Periamuthur	115
149	Polupalli	82
150	Ponnappagowripalli	60
151	Puligunta	124
152	Puliyampatti	186
153	Puliyancheri	84
154	Puram	42
155	Ragimakanapalli	29

ALPHABETICAL LIST OF VILLAGES.

3. KRISHNAGIRI TALUK.

Sl. No.	Name of village	L.C. No.
(1)	(2)	(3)
156	Ragimanapalli	86
157	Salinayanipalli	72
158	Sembadamuthur	106
159	Sigaramaganapalli	11
160	Singiripalli	8
161	Siranapalli	15
162	Sokkadi	135
163	Sulamalai	51
164	Sulamalai	118
165	Sundekuppam	131
166	Tadampatti	190
167	Talihalli	152
168	Talipalli	39
169	Tankadikuppam	28
170	Tattarahalli	175
171	Thandegoundanahalli	110
172	Thattakal R.F.	155
173	Thattatharai	49
174	Theertham	20
175	Thegarapalli R.F.	125
176	Themmarayanahalli	136
177	Thimminaikempatti	163
178	Timmapuram	132
179	Undiganatham	25
180	Vadamalampatti	162
181	Vadamangalam	187
182	Varattanapalli	75
183	Varattanapalli R.F.	73
184	Velakalahalli	138
185	Velakalahalli	143
186	Veppalampatti (Krishnagiri)	164
187	Veppanapalli	38
188	Verupasandiram	40
189	Vilangamudi	160
190	Viramalai	165

1981 CENSUS—VILLAGE DIRECTORY.

AMENITIES AND LAND USE.

3. KRISHNAGIRI TALUK.

Location Code No.	Name of village.	Total area of the village (in hectares).	Total population and number of households.	Amenities available (if not available within the village a dash (—) is shown in the column and next to it in brackets, the distance in broad ranges viz.,– 5kms 5—10kms and 10+kms of the nearest place where the facility is available is given). Educational.	Medical.	Drinking water (potable).	Post and Telegraph.	Day or days of the market/hat if any.	Communications (Bus stop, Railway Station, waterway).	Approach to village.
(1)	(2)	(3)	(4)	(5)	(6)	(7)	(8)	(9)	(10)	(11)
1	Bathi Maduger	715.56	456(92)	P(1)	– (5—10kms)	W.R.	– (– 5kms).	– (– 5kms.)	– (– 5kms.)	KR
2	dipalli	89.75	228 (39)	– (—5kms.)	– (5-10kms)	W	—(5—10kms)	– (– 5kms.)	– (—5kms.)	KR
3	Oddapalli	72.12	87 (15)	—(—5kms.)	– (5– 10kms)	W	– (—5kms.)	—(—5kms.)	—(—5kms.)	KR
4	Idipalli	82.42	172 (26)	—(– 5kms.)	– (5-10kms).	W	– (5– 10kms)	– (5-10kms)	– (– 5kms.)	KR
5	Cigaralapalli (Chegaralapalli)	413.75	420 (75)	P(1), M(1) H(1)	H(1)	W	PO	Thursday	BS	PR
6	Kasiruganapalli	350.81	165 (27)	– (– 5kms.)	– (– 5kms.)	W	– (– 5kms.)	– (– 5kms.)	– (– 5kms.)	KR
7	Gollapalli	277.09	401 (76)	—(—5kms)	–(—5kms.)	W	–(—5kms.)	—(—5kms)	– (—5kms.)	KR
8	Singiripalli	384.43	299 (47)	P(1)	—(5-10kms)	W	—(—5kms).	—(5—10kms.)	—(—5kms.)	KR
9	Ebbarai	823.00	176 (30)	—(—5kms.)	—(5-10kms)	W	—(—5kms.)	—(5-10kms)	—(—5kms.)	KR
10	Konganeppalli	1703.13	931(160)	P(1)	—(5-10kms)	W,HP	—(5-10kms)	—(—5kms.)	—(5-10kms)	KR
11	Sigaramaganapalli..	469.53	321 (61)	P(1)	—(—5kms.)	W	PO	—(—5kms.)	—(—5kms.)	KR
12	Doddaganam	190.93	879 (155)	—(—5kms.)	—(—5kms.)	W	—(—5kms.)	—(—5kms.)	—(—5kms.)	KR
13	Gangamadugu	196.95	303 (50)	—(—5kms.)	—(—5kms.)	W	—(—5kms.)	—(—5kms.)	– (—5kms.)	KR
14	Manavaranapalli	321.64	1,044(200)	P(1), M(1) H(1).	—(—5kms.)	W,HP	PO	—(—5kms.)	—(—5kms.)	PR
15	Siranapalli	166.65	192 (45)	—(—5kms.)	—(—5kms.)	W	– (—5kms.)	– (5-10kms)	—(—5kms.)	KR

Location Code No.	Name of village.	Nearest Town and distance (in kms.)	Power supply.	Staple food.	Land use (i.e. area under different types of land use in hectares rounded upto two decimal places. Forest	Irrigated by source.	Unirrigated	Culturable waste (including gauchar and groves)	Area not available for cultivation.	Remarks including any place of religious, historical or archaeological interest.
(1)	(2)	(12)	(13)	(14)	(15)	(16)	(17)	(18)	(19)	(20)
1	Bathi Maduger	Krishnagiri (37)	ED	Rice & Millets	539.00	T 1.00 TK 1.00	125.00	19.00	31.56	..
2	Idipalli	Krishnagiri(34)	ED EAG	Rice & Millets	40.00	T 4.00 WE 4.00	38.00	..	7.75	..
3	Oddapalli	Krishnagiri(35)	ED EA	Rice & Millets	5.00	..	58.00	2.00	7.12	..
4	Idipalli	Krishnagiri(36)	ED EAG	Rice & Millets	33.00	..	36.00	1.00	12.42	..
5	Cigarapalli	Krishnagiri(32)	ED EAG	Rice & Millets	197.00	T 11.00 W 2.00 WE 9.00	166.00	11.00	28.75	N2
6	Kasiruganapalli	Krishnagiri(30)	ED EAG	Rice & Millets	234.00	T 1.00 W 1.00	94.00	14.00	7.81	..
7	Gollapalli	Kirshnagiri(30)	ED EAG	Rice & Millets	189.00	T 10.00 WE 10.00	67.00	7.00	4.09	..
8	Siagiripalli	Krishnagiri(30)	ED EAG	Rice & Millets	256.00	T 15.00 GC 14.00 WE 1.00	91.00	9.00	13.43	..
9	Ebbarai	Krishnagiri(30)	ED EAG	Rice & Millets	767.00	T 1.00 WE 1.00	46.00	4.00	5.00	..
10	Konganeppalli	Krishnagiri(25)	ED EAG	Rice & Millets	1314.12	T 28.00 W 8.00 WE 16.00 TK 4.00	284.00	9.00	68.01	N1
11	Sigaramanganapalli	Krishnagiri(27)	ED EAG	Rice & Millets	230.00	T 16.00 W 6.00 WE 10.00	136.00	6.00	81.53	N2
12	Doddaganama	Krishnagiri(26)	ED EAG	Rice & Millets	70.00	T 5.00 W 2.00 WE 3.00	99.00	7.00	9.93	N2
13	Gangamadugu	Krishnagiri(30)	ED EAG	Rice & Millets	..	T 2.00 PC 2.00	69.00	9.00	116.95	..
14	Manavaranapalli	Krishnagiri(24)	ED EAG	Rice & Millets	62.00	T 22.00 WE 13.00 W 4.00 TK 5.00	199.00	17.00	21.64	N2
15	Siranapalli	Krishnagiri(25)	ED EAG	Rice & Millets	45.00	T 7.00 W 3.00 WE 4.00	86.00	15.00	13.65	..

AMENITIES AND LAND USE.

3. KRISHNAGIRI TALUK.

Location Code No.	Name of village	Total area of the village (in hectares).	Total population and number of households.	Amenities available (if not available within the village a dash (—) is shown in the column and next to it in brackets, the distance in broad ranges viz.,—5 kms, 5—10 kms, and 10 + kms, of the nearest place where the facility is available is given). Educational.	Medical.	Drinking water (potable).	Post and Telegraph.	Day or days of the market/hat, if any.	Communications (Bus stop, Railway Station, Waterway).	Approach to village.
(1)	(2)	(3)	(4)	(5)	(6)	(7)	(8)	(9)	(10)	(11)
16	Neralagiri	340.60	916 (177)	P(1)	PHC(1)	W	PO	—(5-10kms.)	BS	PR
17	Balavanapalli	480.73	508 (74)	P(1)	—(5-10kms.)	W,TK	PO	—(—5kms.)	—(—5 kms.)	KR
18	Kushnappanayanipudur	470.24	306 (59)	—(5-10kms.)	—(5-10kms.)	W	—(—5kms.)	—(—5kms.)	—(5-10kms.)	KR
19	Hale Krishnapuram	402.37	182 (36)	—(-5kms.)	—(5-10kms.)	W	—(—5kms.)	Monday	BS	PR
20	Theertham	558.33	1,664 (298)	P(1)	—(—5kms.)	W,R	PO	Monday	BS	PR
21	Ettipalle	164.84	457 (96)	P(1)	—(—5kms.)	W	—(—5kms.)	—(5-10kms)	—(—5kms.)	KR
22	Ettippalli talav	214.88	241 (43)	—(- 5kms.)	—(—5kms.)	W	—(—5kms.)	—(5-10kms)	—(5-10kms.)	KR
23	Pannapalli	576.42	1649 (323)	P(1)	—(—5kms.)	W	—(—5kms.)	(—5kms).	BS	PR
24	Budimutlu	652.88	1281(262)	P(1) M(1)H(1)	—(—5kms.)	W,HP	—(—5kms.)	Wednesday	BS	KR
25	Undiganatham	40.47	174 (32)	—(—5kms.)	—(—5kms.)	W	—(—5kms.)	Tuesday	—(—5kms).	KR
26	Ayyanappalli	138.97	270 (52)	P(1)	—(—5kms).	W	—(—5kms.)	—(5-10kms)	BS	KR

Location Code No.	Name of village	Nearest Town and distance. (in kms.)	Power Supply.	Staple food.	Land use (i.e. area under different types of land use in hectares rounded upto two decimal places). Forest.	Irrigated, by source.	Unirrigated.	Culturable waste (including gauchar and groves)	Area not available for cultivation.	Remarks including any place of religious or historical or archaeological interest
(1)	(2)	(12)	(13)	(14)	(15)	(16)	(17)	(18)	(19)	(20)
16	Neralagiri	Krishnagiri (30)	ED,EAG	Rice & Millets	..	T 27.00 GC 4.00 WE 15.00 W 3.00 TK 5.00	213.00	15.00	85.60	N4
17	Balavanapalli	Krishnagiri (23)	ED, EAG	Rice & Millets	335.00	T 2.00 WE 2.00	116.00	7.00	20.73	N3M1
18	Kushnappanayanipudur	Krishnagiri (32)	ED,EAG.	Rice & Millets	..	..	89.00	12.00	369.24	..
19	Hale Krishnapuram	Krishnagiri (39)	ED, EAG	Rice & Millets	287.00	T 2.00 WE 1.00 W 1.00	93.00	4.00	16.37	..
20	Theertham	Krishnagiri (32)	ED, EAG	Rice & Millets	44.00	T 5.00 W 2.00 WE 3.00	448.00	11.00	50.33	N2
21	Ettipalle	Krishnagiri (30)	ED	Rice & Millets	..	T 1.00 TK 1.00	125.00	6.00	32.84	N2
22	Ettippalli talav	Krishnagiri (30)	ED, EAG	Rice & Millets	..	T 83.00 GC 41.00 WE 12.00 TK 30.00	62.00	2.00	67.88	N2
23	Pannapalli	Krishnagiri (25)	ED, EAG	Rice & Millets	..	T 26.00 W 4.00 WE 3.00 TK 19.00	294.00	23.00	233.42	N2
24	Budimutlu..	Krishnagiri (25)	ED, EAG	Rice & Millets	343.00	T 18.00 W 3.00 WE 8.00 TK 7.00	214.00	13.00	64.88	N14
25	Undiganatham	Krishnagiri (24)	ED, EAG	Rice & Millets	..	T 2.00 WE 2.00	36.00	..	2.47	..
26	Ariyanapalli	Krishnagiri (24)	ED,EAG	Rice & Millets	..	T 9.00 WE 3.00 W 2.00 TK 4.00	112.00	..	17.97	..

AMENITIES AND LAND USE.
3. KRISHNAGIRI TALUK.

Location Code No.	Name of village	Total area of the village (in hectares).	Total population and number of households.	Amenities available (if not available within the village a dash (—) is shown in the column and next to it in brackets, the distance in broad ranges viz.,—5 kms, 5—10 kms, and 10+ kms, of the nearest place where the facility is available is given). Educational.	Medical.	Drinking water (potable.)	Post and Telegraph	Day or days of the market/hat, if any.	Communications (Bus stop, Railway Station, Waterway).	Approach to village
(1)	(2)	(3)	(4)	(5)	(6)	(7)	(8)	(9)	(10)	(11)
27	Nachikuppam	414.18	456 (91)	P(1)	D(1)	W	PO	—(—5kms.)	BS	PR
28	Tankadikuppam	371.93	1,056 (202)	P(1)	—(—5kms.)	W,HP	PO	—(5-10kms)	BS	PR,KR
29	Ragimakanapalli	223.04	834 (149)	P(1)	—(5-10kms)	W	—(5-10kms)	Wednesday	—(—5kms.)	PR,KR
30	Kasisagaramatalavu	716.47	878 (166)	P(1)	—(5-10kms)	W	PO	—(5-10kms)	—(—5kms.)	KR
31	Halekundani	625.14	385 (75)	P(1)	—(5-10kms)	W	—(—5kms.)	Monday	BS.	PR
32	Nallur	646.85	947 (180)	P(1)	—(—5kms.)	W	PO	Monday	BS.	PR
33	Nirmalvadi	344.05	40 (5)	—(—5 kms.)	—(5—10 kms.)	W.R	—(—5 kms.)	Monday	—(—5 kms.)	KR
34	Devanakundani	693.09	843 (156)	P (1)	—(—5 kms.)	W.R	—(—5kms.)	Wednesday	BS	PR
35	Edaripalli	207.23	423 (71)	P (1)	—(5-10 kms)	W.R	PO	—(5—10 kms.)	BS	KR
36	Kathiripalli	724.09	800 (140)	P (1)	—(—5 kms.)	W	PO	—(—5 kms.)	BS	PR

Location Code No.	Name of village	Nearest Town and distance (in kms.)	Power Supply.	Staple food.	Land use (i.e. area under different types of land use in hectares rounded upto two decimal places) Forest.	Irrigated. by source.	Unirrigated.	Culturable waste (including gouchar and groves).	Area not available for cultivation.	Remarks including any place of religious historical or archaeological interest.
(1)	(2)	(12)	(13)	(14)	(15)	(16)	(17)	(18)	(19)	(20)
27	Nachikuppam	Krishnagiri(24)	ED,EAG	Rice & Millets	..	T 24.00 W 2.00 WE 3.00 TK 19.00	330.00	13.00	47.18	N3
28	Tankadikuppam	Krishnagiri(25)	ED, EAG	Rice & Millets	..	T 27.00 WE 6.00 TK 21.00	310.00	4.00	30.93	N5
29	Ragimakanapalli	Krishnagiri(32)	ED, EAG	Rice & Millets	..	T 17.00 W 7.00 WE 10.00	169.00	..	37.04	..
30	Kasisagaramatalavu	Krishnagiri(30)	ED, EAG	Rice & Millets	375.00	T 28.00 WE 19.00 TK 9.00	225.00	31.00	57.47	..
31	Halekundani	Krishnagiri(40)	ED, EAG	Rice & Millets	352.00	T 5.00 GC 1.00 W 1.00 WE 3.00	208.00	33.00	27.14	N1
32	Nallur	Krishnagiri(32)	ED, EAG	Rice & Millets	360.00	T 22.00 W 2.00 WE 17.00 O 3.00	205.00	17.00	42.85	..
33	Nirmalvadi	Krishnagiri (31)	ED, EAG	Rice & Millets	248.00	T 1,00 WE 1.00	61,00	13.00	21,05	..
34	Devarakundani	Krishnagiri (30)	DE, EAG	Rice & Millets	408,00	T 21,00 GC 1,00 W 15,00 WE 3,00 TK 2,00	174,00	20,00	70,09	N1
35	Edaripalli	Krishnagiri (23)	ED, EAG	Rice & Millets	..	T 22,00 TK 10,00 WE 5,00 W 7.00	74.00	108,00	3.23	..
36	Kathiripalli	Krishnagiri(25)	ED, EAG	Rice & Millets	..	T 27,00 W 2,00 WE 4,00 TK 21,00	496,00	6,00	195.09	N2

AMENITIES AND LAND USE.
3. KRISHNAGIRI TALUK.

Location Code. No.	Name of village.	Total area of the village (in hectares).	Total population and number of households.	Amenities available (if not available within the village a dash (—) is shown in the column and next to it in brackets, the distance in broad ranges viz., —5 kms, 5—10 kms, and 10+kms, of the neurest place where the facility is available is given). Educational.	Medical.	Drinking water (potable).	Post and Telegraph	Day or days of the market/hat, if any.	Communications (Bus stop, Railway Station, Waterway).	Approach to village.
(1)	(2)	(3)	(4)	(5)	(6)	(7)	(8)	(9)	(10)	(11)
37	Kadavasapalli	364.33	797 (149)	P (1)	—(—5 kms.)	W	– (—5 kms.)	—(—5 kms.)	BS	PR
38	Veppanapalli	85.13	3,403 (606)	P (3), M (1), H (1).	PHC(1), FPC(1), RP (1).	HP. T	PTO, Phone	Wednesday	BS	PR
39	Talipalli	304.11	592 (102)	—(—5 kms.)	—(—5 kms.)	W	—(—5 kms.)	Wednesday	—(—5 kms.)	KR.
40	Dasigowripalli	63.38	95 (13)	—(—5 kms.)	—(—5 kms.)	W	—(—5 kms.)	Wednesday	—(—5 kms.)	KR
41	Naduvanapalli	581.98	555 (134)	P (1)	—(—5 kms.)	W	—(—5 kms.)	—(—5 kms.)	—(—5 kms.)	PR
42	Puram	56.42	28 (5)	– (—5 kms.)	—(5–10 kms.)	W	—(—5 kms.)	—(5—10 kms.)	BS	PR
43	Appinayakkankottai	459.02	590 (103)	P (1)	—(—5 kms.)	W	—(—5 kms.)	—(—5 kms.)	BS	PR
44	Avalnatham	804.43	606 (110)	P (1)	—(—5–10 kms.)	W, MP	—(– 5 kms.)	—(—5 kms.)	BS	PR
45	Kondappanayapalli	693.65	468 (83)	– (—5 kms.)	—(5–10 kms.)	W	—(—5 kms.)	—(5–10 kms.)	BS	PR
46	Verupasandiram	210.64	762 (168)	P (1)	– (—5 kms.)	W	PO	—(—5 kms.)	BS	PR
47	Dasiripalli	396.77	839 (149)	P (1)	—(—5 kms.)	W	PO	—(—5 kms.)	—(—5 kms.)	KS.

Location Code No.	Name of village.	Nearest Town and distance. (in kms.)	Power Supply.	Staple food.	Land use (i.e. area under different types of land use in hectares rounded upto two decimal places). Forest.	Irrigated by source.	Unirrigated.	Culturable waste (including gauchar and groves).	Area not available for cultivation.	Remarks including any place of religious, historical or archeological interest.
(1)	(2)	(12)	(13)	(14)	(15)	(16)	(17)	(18)	(19)	(20)
37	Kadavasapalli	Krishnagiri(25)	ED, EAG	Rice & Millets	85.00	T 19.00 W 5.00 WE 8.00 TK 6.00	199.00	5.00	56.33	N4
38	Veppanapelli	Krishnagiri(24)	ED, EAG	Rice & Millets	..	T 10.00 W 2.00 WE 8.00	60.00	2.00	13.13	N5, M5,C2
39	Talipalli	Krishnagiri(24)	ED	Rice & Millets	20.00	T 16.00 TK 16.00	155.00	88.00	25.11	..
40	Dasigowripalli	Krishnagiri(24)	ED, EAG	Rice & Millets	..	T 20.00 W 4.00 WE 16.00	41.00	..	2.38	..
41	Naduvanapalli	Krishnagiri(20)	ED, EAG	Rice & Millets	102.00	T 18.00 W 6.00 WE 7.00 TK 5.00	425.00	22.00	14.98	..
42	Puram	Krishnagiri(25)	ED	Rice & Millets	..	T 3.00 TK 3.00	45.00	5.00	3.42	..
43	Appinayakkankottai	Krishnagiri(25)	ED, EAG	Rice & Millets	..	T 8.00 W 1.00 TK 2.00 WE 5.00	368.00	26.00	57.02	..
44	Avalnatham	Krishnagiri(23)	ED, EAG	Rice & Millets	557.00	T 12.00 W 3.00 WE 9.00	205.00	15.00	15.43	N1
45	Kondappanayapalli	Krishnagiri(22)	ED, EAG	Rice & Millets	279.00	T 76.00 W 26.00 T 50.00	209.00	127.00	2.65	..
46	Verupasandiram	Krishnagiri(20)	ED, EAG	Rice & Millets	20.00	T 17.00 W 5.00 WE 12.00	161.00	11.00	1.64	N1
47	Dasiripalli	Krishnagiri(20)	ED, EAG	Rice & Millets	..	T 46.00 W 8.00 WE 5.00 GC 13.00 TK 20.00	318.00	15.00	17.77	..

AMENITIES AND LAND USE.
3. KRISHNAGIRI TALUK.

Location code No.	Name of village.	Total area of the village (in hectares).	Total population and number of households.	Amenities available (if not available within the village a dash (—) is shown in the column and next to it in brackets, the distance in broad ranges viz.,—5 kms, 5—10 kms, and 10+ kms, of the nearest place where the facility is available is given). Educational.	Medical.	Drinking water (potable).	Post and Telegraph	Day or days of the market/hat, if any.	Communications (Bus stop, Railway Station, Waterway).	Approach to village.
(1)	(2)	(3)	(4)	(5)	(6)	(7)	(8)	(9)	(10)	(11)
48	Madepalli	266.92	1,203 (260)	P(1), M(1), H (1).	MCW (1)	W, HP	PO	—(—5 kms.)	BS	PR
49	Thattatharai	646.56	2,138 (355)	P (1)	—(—5 kms.)	HP	—(—5 kms.)	—(—5 kms.)	—(—5 kms.)	PR
50	Bommarasanapalli	1,024.03	1,131 (256)	P (2)	—(5—10 kms.)	W	PO	Wednesday	—(5—10 kms.)	KR
51	Sulamalai	552.16	387 (80)	— (—5 kms.)	—(5-10 kms.)	W	—(—5 kms.)	—(5-10 kms.)	BS	PR
52	Pandikuruki	145.35	407 (81)	P (1)	—(—5 kms.)	W, HP	—(—5 kms.)	—(5-10 kms.)	BS	PR
53	Chinnakottur (Chennakotham) ..	101.94	110 (21)	— (—5 kms.)	—(—5 kms.)	W	—(—5 kms.)	—(—5 kms.)	BS	PR
54	Chennasandiram	895.28	1,037 (205)	P(1), M(1)	MCW (1)	W	PO	—(—5kms.)	BS	PR
55	Kuppachiparai	396.89	976 (169)	P (1)	—(10+kms.)	W, R	—(—5 kms.)	Tuesday	BS	PR
56	Bimandapalli	445.27	1,021 (184)	P (1)	—(10 +kms.)	W, HP	PO	— (—5 kms.)	BS	PR
57	Guntapalle	108.70	441 (85)	—(—5 kms.)	—(10+kms.)	W	PO	Wednesday	BS	PR

Location Code No.	Name of village.	Nearest Town and distance (in kms.)	Power Supply.	Staple food.	Landuse (i.e. area under different types of land use in hectares rounded upto two decimal places). Forest.	Irrigated by source.	Unirrigated.	Culturable waste (including gauchar and groves).	Area not available for cultivation.	Remarks including any place of religious, historical or archaeological interest.
(1)	(2)	(12)	(13)	(14)	(15)	(16)	(17)	(18)	(19)	(20)
48	Madepalli	Krishnagiri (17)	ED, EAG	Rice & Millets	..	T 79.00 GC 17,00 W 25.00 WE 13.00 TK 24.00	139.00	18.00	30,92	N2
49	Thattatharai	Krishnagiri (27)	ED, EAG	Rice & Millets	149.00	T 52.00 GC 3.00 W 5.00 WE 4.00 TK 40.00	409,00	19.00	17.56	..
50	Bommarasanapalli	Krishnagiri (23)	ED	Rice & Millets	407,00	T 13,00 TK 13.00	337,00	40,00	227.03	..
51	Sulamalai	Krishnagiri (16)	ED, EAG	Rice & Millets	124,00	T 21.00 GC 3.00 W 7.00 WE 11.00	30,00	377.16	..	..
52	Pandikuruki	Krishnagiri (15)	ED, EAG	Rice & Millets	..	T 18.00 GC 1.00 W 5.00 WE 9,00 TK 3.00	91.00	13,00	23.35	..
53	Chinnakottur (Chennakotham) ..	Krishnagiri (17)	ED, EAG	Rice & Millets	..	T 13.00 W 4.00 WE 3,00 TK 6.00	42.00	7,00	39,94	..
54	Chennasandiram	Krishnagiri (20)	ED, EAG	Rice & Millets	144,00	T 116.00 GC 11.00 WE 95,00 W 10.00	617,00	2,00	16,28	N4
55	Kuppachiparai	Krishnagiri (15)	ED, EAG	Rice & Millets	129,71	T 61,00 W 10.00 WE 51.00	197.00	7,00	2,18	N1
56	Bimandapalli	Krishnagiri (15)	ED, EAG	Rice & Millets	89.00	T 32.00 W 5.00 WE 15.00 TK 12.00	29 .00	19,00	6,27	N1
57	Guntapalli	Krishnagiri (17)	ED, EAG	Rice & Millets	..	T 18,00 W 6,00 WE 12,00	78,00	8,00	4,70	.

AMENITIES AND LAND USE.
3. KRISHNAGIRI TALUK.

Location Code No.	Name of village.	Total area of the village (in hectares).	Total population and number of households.	Amenities available (if not available within the village a dash (—) is shown in the column and next to it in brackets, the distance in broad ranges viz., —5 kms, 5—10 kms, and 10+kms, of the nearest place where the facility is available is given). Educational.	Medical.	Drinking water (potable).	Post and Telegraph.	Day or days of the market/hat, if any.	Communications (Bus stop, Railway Station, Waterway.)	Approach to village.
(1)	(2)	(3)	(4)	(5)	(6)	(7)	(8)	(9)	(10)	(11)
58	Lakkattalapalli (Lakkabathalapalli) ..	129.52	294 (46)	– (—5 kms.)	—(10+kms.)	W, R	—(—5 kms.)	—(-5 kms.)	BS	PR
59	Marachandiram..	1,475.35	5,362 (1048)	P (2), M (1), H (1).	—(5–10 kms.)	W, HP	PO	—(5–10 kms.)	BS	PR
60	Ponnappagowripalli	178.67	612 (105)	P (1)	—(—5 kms.)	W, HP	—(—5 kms.)	—(5—10 kms.)	BS	PR
61	Kodipalli	1,178.93	1,215 (230)	P (1)	—(10+ kms.)	W	PO	—(-5 kms.)	BS	PR, KR
62	Naralepalle R.F.	1,511.96				Uninhabited				
63	Naralepalle	3,476.70	4, 369(845)	P(3), M(1)	– (– 5 kms.)	W, HP	Po	Monday.	BS	PR, KR
64	Maharajakadi, R.F.	4,921.14				Uninhabited.				
65	Guruvinayanapalli	1,209.11	2,015 (357)	P(1)	– (10+kms.)	W, HP	PO	Thursday.	BS	PR
66	Neralakotta R.F.	2,782.71				Uninhabited.				
67	Oppathavadi	3,435.15	5,751(1046)	P(3), M(1)	MCW(1)	W, HP	PO, Phone.	Tuesday.	BS	PR, KR
68	Kottur, R.F.	735.49				Uninhabited.				
69	Nandibanda R.F.	496.83				Uninhabited.				
70	Bargur R.F.	708.21	361(9)	– (10+kms.)	– (10+kms.)	W	– (10+kms).	—(10+kms.)	BS	PR.
71	Bargur	1,473.09	7,538(1356)	P(5), C1) H(1), PUC(1)	PHC(1), FPC(1) MCW(1), RP(3).	W, HP	PTO. Phone	Tuesday.	BS	PR, KR.

Location Code No.	Name of village.	Nearest Town and distance (in kms.)	Power Supply.	Staple food.	Landuse (i.e. area under different types of land use in hectares rounded upto two decimal places). Forest.	Irrigated by source.	Unirrigated.	Culturable waste (including gauchar and groves).	Area not available for cultivation.	Remarks including any place of religious, historical or archaeological interest.
(1)	(2)	(12)	(13)	(14)	(15)	(16)	(17)	(18)	(19)	(20)
58	Lakkattalapalli (Lakkabathalapalli) ..	Krishnagiri (15)	ED, EAG	Rice & Millets	..	T 21.00 W 5.00 WE 16.00	101.00	5,00	2 52	..
59	Marachandiram	Krishnagiri(12)	ED, EAG	Rice & Millets	..	T 144,00 GC 20.00 W 25.00 WE 58.00 TK 41.00	836,00	4.00	491.35	N2
60	Ponappagowripalli	Krishnagiri (15)	ED, EAG	Rice & Millets	..	T 14,00 GC 1.00 WE 10.00 TK 3.00	103.00	23.00	38.67	..
61	Kodipalli	Krishnagiri(12)	ED, EAG	Rice & Millets	..	T 40.00 W 5.00 WE 20.00 TK 15.00	400.00	720.00	18.93	N2
62	Naralepalle R.F.				Uninhabited.					
63	Naralepalle	Krishnagiri(10)	ED, EAG	Rice & Millets	2,315,00	T 74.00 W 10.00 GC 12.00 WE 28.00 TK 24.00	759.00	69.00	259.70	N10, M4
64	Maharajakadi R.F.				Uninhabited.					
65	Guruvinayanapalli	Krishnagiri(16)	ED, EAG	Rice & Millets	..	T 15.00 WE 15.00	405.00	51.00	738,11	N(1
66	Neralakotta R.F.				Uninhabited					
67	Oppathavadi	Krishnagiri (24)	ED, EAG	Rice, & Millets	1,755.00	T 264.00 W 105.00 WE 159.00	933.00	161.00	322,15	N5; MEC1
68	Kottur R.F.				Uninhabited					
69	Nandibanda R.F.				Uninhabited.					
70	Bargur R.F.	Kaveripattinam (16).	..	Rice & Millets	708.21	..	..	..	..	..
71	Bargur	Krishnagi (16).	ED, EAG	Rice & Millets	204.00	T 282.00 W 90.00 WE 185.00 R 7.00	540.00	25.00	422,09	N250 ; M30 C3,

AMENITIES AND LAND USE.
3. KRISHNAGIRI TALUK.

Location Code No.	Name of village.	Total area of the village (in hectares).	Total population and number of households.	Amenities available (if not available within the village a dash (—) is shown in the column and next to it in brackets, the distance in broad ranges viz,—5 kms, 5—10 kms, and 10 + kms, of the nearest place where the facility is available is given). Educational.	Medical.	Drinking water (potable).	Post and Telegraph.	Day or days of the market/hat, if any.	Communications (Bus stop, Railway Station, Waterway).	Approach to village.
(1)	(2)	(3)	(4)	(5)	(6)	(7)	(8)	(9)	(10)	(11)
72	Salinayanipalli	1,464.15	4,338 (831)	P(4), M(1)	— (— 5kms.)	W, HP	PO	Tuesday.	BS	PR, KR.
73	Varattanapalli R.F.	322.24				Uninhabited.				
74	Chinnamtarapalli	1,212.68	3,338 (645)	P(3), M(1), H(1)	MCW(1)	W	PO	Tuesday.	BS	PR, KR.
75	Varattanapalli	2,089.71	5,367(1000)	P(3), M(1).	MCW(1)	W, HP	PTO	Thursday.	BS	PR, KR
76	Chinnathimminayanapalli	885.47	2,970(600)	P(2)	— (— 5kms.)	W, HP.	PO	Wednesday	BS	PR
77	Kothigutlapalli	1,083.68	2,855(568)	P(3), M(1), H(1).	PHC (1), MCW, (1) FPC(1).	W	PO, Phone.	Sunday.	BS	PR, KR
78	Peddanapalli	1,079.37	3,167(665)	P(3), M(1).	— (— 5kms.)	W, HP.	PO	Sunday	BS	PR
79	Kallugurikki	1,083.69	3,659(702)	P(6), M(1).	— (— 5kms.)	W	PO	Sunday.	BS	PR
80	Kundarapalli	1,020.67	3,160(631)	P(4), M(1), H(1).	— (5— 10kms.)	W, HP	PO	Friday.	BS	PR
81	Billanakuppam	1,095.0	3,292 (637)	P(3)	— (5—10kms).	W, HP	PO	Sunda	BS	PR

Location Code No.	Name of village.	Nearest Town and distance (in kms.)	Power Supply.	Staple food.	Land use (i.e. area under different types of land use in hectares rounded upto two decimal places). Forest.	Irrigated by source.	Unirrigated.	Culturable waste (including gauchar and groves).	Area not available for cultivation.	Remarks including any place of religious, historical or archaeological interest.
(1)	(2)	(12)	(13)	(14)	(15)	(16)	(17)	(18)	(19)	(20)
72	Salinayanipalli	Krishnagiri (19)	ED, EAG	Rice & Millets,	128.00	T 127.00 W 19.00 WE 68.00 GC 40.00	316.00	55.00	338.15	N2 : M2 :T1
73	Varattanapalli R.F.			Uninhabited.						
74	Chinnamatarapalli	Krishnagiri (10)	ED, EAG	Rice & Millets.	121.00	T 60.00 W 2.00 WE 23.00 TK 35.00	722.00	130.00	179.68	N2
75	Varattanapalli	Krishnagiri (11)	ED, EAG	Rice & Millets.	839·00	T 141.00 GC 12.00 W 34.00 WE 71.00 TK 24.00	653.00	72.00	384.71	N6 ; M6 ; T
76	Chinnathimminayanapalli	Krishnagiri (12).	ED, EAG	Rice & Millets.	59·00	T 134.00 W 50.00 WE 54.00 TK 30.00	587·00	49.00	56.47	N3
77	Kothigutlapalli	Krishnagiri (10).	ED, EAG	Rice & Millets.	57·00	T 155.00 GC 13.00 W 10.00 WE 101.00 TK 31.00	808.00	1.00	62.60	N5 ; M2 ; T1
78	Peddanapalli	Krishnagiri (6).	ED, EAG	Rice & Millets.	34·00	T 179.00 GC 10.00 W 49.00 WE 22.00 TK 98.00	440·00	153.00	273.37	N6
79	Kallugurikki	Krishnagiri (2)	ED, EAG	Rice & Millets.	..	T 142.00 GC 15.00 W 15.00 WE 17.00 TK 95.00	500.00	157.00	284.69	N2
80	Kundarapalli	Krishnagiri (6).	ED, EAG	Rice & Millets.	117·00	T 137.00 W 20.00 WE 50.00 TK 67.00	356.00	63.00	347.67	N5 ; M5 ; T2
81	Billanakuppam	Krishnagiri (8).	ED, EAG	Rice & Millets.	52·00	T 211.00 W 17.00 WE 103.00 TK 91.00	737.00	54.00	41.05	N2 ; M

AMENITIESAND LAND USE.

3. KRISHNAGIRI TALUK.

Location Code No.	Name of village.	Total area of the village (in hectares).	Total population and number of households.	Amenities available (if not available within the village a dash (—) is shown in the column and next to it in brackets, the distance in broad ranges viz.,—5 kms, 5—10 kms, and 10+ kms, of the nearest place where the facility is available is given): Educational.	Medical.	Drinking water (potable).	Post and Telegraph	Day or days of the market/hat, if any.	Communications (Bus stop, Railway Station, Waterway).	Approach to village.
(1)	(2)	(3)	(4)	(5)	(6)	(7)	(8)	(9)	(10)	(11)
82	Polupalli	852.37	1,243(231)	P(3)	- (10+kms.)	W	— (10+kms.)	— (10+kms.)	BS	PR
83	Gollapalli	99.73	237 (46)	— (— 5kms.)	— (10+kms.)	W	— (— 5kms.)	— (— 5kms).	BS	PR
84	Puliyancheri	222.17	603 (101)	P(1)	MCW(1)	W	PO	—(— 5kms.)	BS	PR
85	Kurubarapalli	1,229.82	2,605 (489)	P(2), M(1), H(1)	— (10+kms.)	W, HP	PO	— (— 5kms.)	BS	PR
86	Ragimanapalli	147.80	1,196(198)	P(1)	— (5–10)kms.)	W	—(— 5kms.)	Wednesday.	— (— 5kms.)	PR
87	Junjupalli	1,060.04	2,442 (506)	P(5), M(1).	MCW(1)	W	PO	Sunday.	— (— 5kms.)	PR
88	Bayyanapalli	613.30	2,017 (414)	P(3)	— (— 5kms).	W	— (5—10kms.)	Sunday.	BS	PR
89	Kothapetta	378.27	1,118 (207)	— (— 5kms.)	— (— 5kms).	W, HP	— (— 5kms.)	— (— 5kms.)	BS	PR
90	Kathinayanapalli	966.16	2,940 (567)	P(2), M(1)	— (— 5kms.)	W	PO	Sunday	BS	PR, KR,
91	Kammampalle	1,119.83	4,199 (859)	P(4), M(2).	MCW(1)	W	PO	Sunday	BS	PR

Location Code No.	Name of village.	Nearest Town and distance (in kms.)	Power Supply.	Staple food.	Land use (i.e. area under different types of land use in hectares rounded upto two decimal places): Forest.	Irrigated by source.	Unirrigated.	Culturable waste (including gauchar and groves).	Area not available for cultivation.	Remarks including any place of religious, historical or archaeological interest.
(1)	(2)	(12)	(13)	(14)	(15)	(16)	(17)	(18)	(19)	(20)
82	Polupalli	Krishnagiri (9).	ED, EAG.	Rice & Millets	..	T 85.00 GC 11.00 W 19.00 WE 23,00 TK 32.00	485.00	12.100	161.37	..
83	Gollapalli	Krishnagiri (16),	ED, EAG	Rice & Millets	..	T 7.00 W 2.00 WE 5.00	76.00	3.00	13,73	..
84	Puliyancheri (Puliamcheri)	Krishnagiri ..(15),	ED, EAG	Rice & Millets	60.00	T 30.00 W 7.00 WE 23.00	128.00	2.00	2.17	N1 : M1
85	Kurubarapalli	Krishnagiri (2).	ED, EAG	Rice & Millets	330.00	T 73.00 GC 64.00 W 1.00 WE 3.00 TK 5.00	614.00	137.00	75.82	N15
86	Ragimanapalli ..	Krishnagiri	ED EAG	Rice & Millets		T 25.00 WE 5.00 TK 20.00	64,00	46,00	12,80	..
87	Junjupalli	Krishnagiri (8),	ED, EAG	Rice & Millets	..	T 160.00 NC 20.00 W 40.00 WE 24.00 TK 76.00	512.00	16.00	372.04	N5,
88	Bayyanapalli	Krishnagiri (6).	ED, EAG	Rice & Millets	..	T 118.00 W 40.00 WE 28.00 TK 50.00	281,00	68.00	146,30	N2.
89	Kothapetta	Krishnagiri (1)	ED, EAG	Rice & Millets	..	T 22.00 W 13.00 WE 6.00 TK 3.00	48,00	80.00	228.27	N5 M2
90	Kathinayanapalli	Krishnagiri (1)	ED, EAG	Rice & Millets	..	T 163.00 GC 8,00 W 51.00 WE 69.00 TK 35.00	505,00	76.00	222.16	[illegible]
91	Kammampalle	Krishnagiri (7).	ED, EAG	Rice & Millets	..	T 188.00 W 108.00 WE 56.00 TK 24.00	622,00	101,00	208.83	[illegible]

AMENITIES AND LAND USE
3. KRISHNAGIRI TALUK

Location Code No.	Name of village.	Total area of the village (in hectares).	Total population and number of households.	Amenities available (if not available within the village a dash (—) is shown in the column and next to it in brackets, the distance in broad ranges viz., —5 kms, 5—10 kms, and 10 + kms, of the nearest place where the facility is available is given). Educational.	Medical.	Drinking water (potable).	Post and Telegraph.	Day or days of the market/hat, if any.	Communications (Bus stop, Railway Station. Waterway).	Approach to village.
(1)	(2)	(3)	(4)	(5)	(6)	(7)	(8)	(9)	(10)	(11)
92	Palapalle	1,296.30	6,241 (1115)	P(4), M(1), H(1).	D(1)	W	PTO	Wednesday.	BS	PR
93	Madepalli	1,255.36	4,059 (780)	P(3), M(1).	RP(1)	W, HP	PO	Wednesday.	BS	PK, KR.
94	Mallappadi	1,336.06	4,538 (816)	P(2), M(1).	— (— 5kms.)	W, HP	PO	Tuesday.	BS	PR, KR.
95	Cigaralapalli	1,198.24	4,378.(818)	P(2), M(1), H(1).	MCW (1), FPC(1)	W, HP	PO	Tuesday.	BS	PR
96	Kondappanayakkanpalli	1,193.45	2,497 (464)	P (2), M (1)	—(—5 kms.)	W	PO	Tuesday	—(—5 kms.)	PR
97	Achchamangalam	1,269.66	3,149 (582)	P (2)	—(—5 kms.)	W, HP	PO	Wednesday	BS	PR
98	Balanayanipalli(Balenayanapalli) ..	686.34	3,410 (647)	P(4),M(1)	—(5—10 kms.)	W	PO	Wednesday	— (— 5kms.)	KR
99	Orappam	984.81	4,652 (846)	P(2),M(1)	MCW(1)	W,HP	PO	Wednesday	BS	PR
100	Boganapalli	715.85	3,591 (641)	P(2)	—(— 5kms.)	W,TK,TW	PTO Phone	Sunday	BS	PR

Location Code No.	Name of village.	Nearest Town and distance (in kms.)	Power Supply.	Staple food.	Land use (i.e. area under different types of land use in hectarest ounded upto two decimal places.) Forest.	Irrigated by source.	Unirrigated.	Culturable waste (including gauchar and groves).	Area not available for cultivation.	Remarks including any place of religious, historical or archaeological interest.
(1)	(2)	(12)	(13)	(14)	(15)	(16)	(17)	(18)	(19)	(20)
92	Palapalle	Krishnagiri (7)	ED, EAG	Rice & Millets	40.00	T 203,00 GC 16.00 W 70.00 WE 71.00 TK 46.00	729.00	38,00	286.30	N5 : M T 1
93	Madepalli	Krishnagiri (13),	ED, EAG	Rice & Millets	117.00	T 147,00 GC 10.00 W 50.00 WE 52.00 TK 35.00 TK 46.00	648.00	48.00	295.36	N6 : M10 T2
94	Mallappadi	Krishnagiri (19),	ED, EAG	Rice & Milless	62,00	T 191.00 GC 12.00 W 4.00 WE 153.00 TK 16.00 R 6.00	747.00	134.00	202.06	N7 : M10
95	Cigaralapalli	Krishnagiri (24),	ED, EAG	Rice & Millets	..	T 191,00 W 46.00 WE 86,00 TK 59,00	626.00	222.00	159,24	N5 : M4 C1 : T4
96	Kondappanayakkanpalli	Krishnagiri (10),	ED, EAG	Rice & Millets	..	T 136.00 W 40.00 WE 64.00 TK 30.00 R 2.00	676.00	10.00	371.[illegible]	N4
97	Achchamangalam	Krishnagiri (11)	ED,EAG	Rice & Millets	..	T 237.00 GC 12.00 W 75.00 WE 73.00 TK 77.00	504,00	504 00	24.66	N2:M3:T2. C2
98	Balanayanipalli (Balena[illegible] ..	Krishnagiri (10).	ED, EAG	Rice & Millets	..	T 192.00 CG 33.00 W 65.00 WE 54.00 TK 40.00	308.00	117.00	6[illegible].34	N1,M1
99	Orappam	[illegible]ishnagiri (8)	ED,EAG	Rice & Milless	..	T 246.00 W 165.00 WE 26.00 TK 55.00	401.00	290.00	[illegible]	[illegible]
100	Boganapalli	[illegible]lnagiri(1)	ED,EAG	Rice & Millets	..	T 57.00 W 20.00 WE 22.00 TK 15.00	576.00	15.[illegible]		

AMENITIES AND LAND USE
3. KRISHNAGIRI TALUK

Location Code No.	Name of village.	Total area of the village (in hectares).	Total population and number of households.	Amenities available (if not available within the village a dash (—) is shown in the column and next to it in brackets, the distance in broad ranges viz., —5 kms, 5—10 kms, and 10+kms, of the nearest place where the facility is available is given). Educational.	Medical.	Drinking water (potable).	Post and Telegraph.	Day or days of the market/hat, if any.	Communications (Bus stop, Railway Station, Waterway).	Approach to village.
(1)	(2)	(3)	(4)	(5)	(6)	(7)	(8)	(9)	(10)	
101	Kattiganapalli	1,010.49	2,888 (598)	P(2)	—(—5kms.)	T,W,TK	PO Phone	Sunday	—(—5km.	
102	Peddatalapalli	1,034.72	3,157 (559)	P(4)	—(—5kms.)	W,HP	PO	Sunday	PS	PR
103	Gangaleri	722.97	1,786 (361)	P(1),M(1)	—(5—10kms).	W	PO	Sunday	PS	PR
104	Kondapalli	689.98	1,842 (366)	P(3)	—(—5kms.	W	PO	Sunday	—(—5 kms.)	PR
105	Kompalli	85.11	971 (159)	—(—5 kms.)	—(—5 kms.)	W	—(—5 kms.)	—(—5 kms.)	—(—5 kms.)	KR
106	Sembadamuthur	594.83	1,368 (235)	P(1)	—(5—10 kms.)	W	PO	—(5—10 kms.)	—(—5 kms.)	KR
107	Gooliam	611.35	1,055 (179)	P(2)	—(10+kms.)	W,HP	—(—5 kms.)	—(—5 kms.)	—(—5kms.)	KR
108	Bellampalli	1,609.08	1,907 (338)	P(3)	—(10+kms.)	W,HP	PO	—(10+kms.)	—(—5 kms.)	KR
109	Chikkapuvathi	1,781.29	2,624 (487)	P(3)	—(10+kms.)	W	PO	—(—5 kms)	BS	PR
110	Thandegoundanahalli	520.21	497 (91)	P(1)	—(10+kms.)	W	—(—5 kms.)	—(5—10 kms.)	—(—5 kms.)	KR

Location Code No.	Name of village.	Nearest Town and distance (in kms.)	Power Supply.	Staple food.	Land use (i.e. area under different types of land use in hectares rounded upto two decimal places). Forest.	Irrigated by source.	Unirrigated.	Culturable waste (including gauchar and groves).	Area not available for cultivation.	Remarks including any place of religious, historical or archaeological interest.
(1)	(2)	(12)	(13)	(14)	(15)	(16)	(17)	(18)	(19)	(20)
101	Kattiganapalli	Krishnagiri (1).	ED,EAG	Rice & Millets	..	T 132.00 W 62.00 WE 30.00 TK 40.00	236.00	182.00	450.49	N5:M1
102	Peddatalapalli	Krishnagiri (3).	ED, EAG	Rice & Millets	..	T 242.00 GC 2.00 W 111.00 WE 69.00 TK 60.00	271.00	4.00	517.72	N5
103	Gangaleri	Krishnagiri (8).	ED,EAG	Rice & Millets	..	T 113.00 GC 67.00 W 26.00 WE 14.00 TK 6.00	226.00	147.00	236.97	N1:M2
104	Kondapalli	Krishnagiri (4).	ED,EAG	Rice & Millets	..	T 149.00 GC 26.00 W 85.00 WE 38.00	152.00	81.00	307.98	N1
105	Kompalli	Krishnagiri (4)	ED, EAG	Rice & Millets	..	..	50.00	10.00	25.11	..
106	Sembadamuthur	Krishnagiri (10).	ED,EAG	Rice & Millets	253,00	T 26.00 WE 2.00 W 24.00	259.00	3.00	53.83	N1:M1
107	Gooliam	Krishnagiri (10)	ED,EAG	Rice & Millets	..	T 132.00 GC 51.00 W 38.00 WE 13.00 TK 30.00	309.00	22.00	148.35	N1:M1
108	Bellampalli	Krishnagiri (25).	ED,EAG	Rice & Millets	707,00	T 139.00 GC 42.00 W 4.00 WE 50.00 TK 43.00	463.00	132.00	168.08	..
109	Chikkapuvathi	Krishnagiri (20).	ED,EAG	Rice & Millets	1,247,00	T 30.00 W 25.00 WE 5.00	370.00	24.00	110.29	..
110	Thandegoundanahalli	Krishnagiri (15)	ED	Rice & Millets	290.00	T 20.00 WE 20.00	176.00	5.00	29.21	..

AMENITIES AND LAND USE
3. KRISHNAGIRI TALUK

Location Code No.	Name of village.	Total area of the village (in hectares).	Total population and number of households.	Amenities available (if not available within the village a dash (—) is shown in the column and next to it in brackets, the distance in broad ranges, viz., —5 kms, 5—10 kms, and 10+ kms of the nearest place where the facility is available is given). Educational.	Medical.	Drinking water (potable).	Post and Telegraph.	Day or days of the market/hat, if any.	Communications (Bus stop, Railway Station, Waterway).	Approach to village.
(1)	(2)	(3)	(4)	(5)	(6)	(7)	(8)	(9)	(10)	(11)
111	Alappatti	1,582.95	2,633 (510)	P(3),M(1) H(1).	MCW(1)	W	PO	— (5— 10 kms.)	BS	PR
112	Agaram	2,598.45	3,986 (787)	P(4),M(1) H(1).	— (10+kms.)	W,HP	PO	—(— 5kms.)	BS	PR.
113	Marigampalli	418.05	1,603 (307)	P(2)	— (10+kms.)	W	—(—5 kms.)	—(—5 kms.)	BS	PR
114	Bellarapalli	1,588.61	3,087 (529)	P(2), M(1).	MCW(2)	W	PO	Tuesday	BS	PR
115	Periamuthur	707.49	5,031 (957)	P(4)	—(5—10 kms.)	T,W	PTO	Sunday	BS	PR
116	Devasamudram	170.33	811 (155)	P(1)	—(—5 kms.)	W	PO	Sunday	BS	PR
117	Agasipalli	1,065.47	5,244 (958)	P(4)	MCW(1)	W,HP	PO	Sunday	BS	KR
118	Sulamalai	1,038.13	1,081 (209)	P(1)	—(5—10 kms.)	W,HP	—(—5 kms.)	Wednesday	—(—	PR
119	Chendrappalli	1,367.93	4,253 (825)	P(5), M(1) H(1)	—(5—10 kms.)	W,HP	PO Phone.	Sunday	BS	PR, KR

Location Code No.	Name of village.	Nearest Town and distance (in kms.)	Power Supply.	Staple food.	Land use (i.e. area under different types of land use in hectares rounded upto two decimal places). Forest.	Irrigated by source.	Unirrigated.	Culturable waste (including gauchar and groves).	Area not available for cultivation.	Remarks including any place of religious, historical or archaeological interest.
(1)	(2)	(12)	(13)	(14)	(15)	(16)	(17)	(18)	(19)	(20)
111	Alappatti	Krishnagiri (18).	ED,EAG	Rice & Millets	912.00	T 237.00 GC 17.00 W 25.00 WE 179.00 TK 16.00	433.95	..	..	..
112	Agaram	Krishnagiri (11).	ED,EAG	Rice & Millets	558.00	T 185.00 W 73.00 WE 85.00 TK 27.00	967.00	26.00	862.45	N2
13	Marigampalli	Krishnagiri (10).	EA	Rice & Millets	..	T 32.00 GC 13.00 W 8.00 WE 11.00	279.00	89.00	18.05	N5
114	Bellarapalli	Krishnagiri (15).	ED,EAG	Rice & Millets	150.00	T 148.00 GC 46.00 W 29.00 WE 70.00 O 3.00	625.00	112.00	553.61	N4
115	Periamuthur	Krishnagiri (8).	EA	Rice & Millets	..	T 308.00 GC 63.00 PC 1.00 W 35.00 TK 54.00 R 155.00	205.00	61.00	133.49	N3:M1
116	Devasamudram	Krishnagiri (2).	ED,EAG	Rice & Millets	..	T 72.00 W 8.00 WE 28.00 TK 36.00	29.00	25.00	44.33	N2:M1
117	Agasipalli	Krishnagiri (1).	ED,EAG	Rice & Millets	..	T 174.00 W 15.00 TK 44.00 WE 115.00	796.00	25.00	70.47	N2
118	Sulamalai	Krishnagiri (5).	ED,EAG	Rice & Millets	..	T 48.00 W 24.00 WE 20.00 TK 4.00	464.00	137.00	389.13	N1
119	Chendrappalli	Krishnagiri (15).	ED,EAG	Rice & Millets	249.00	T 152.00 GC 4.00 WE 92.00 W 43.00 TK 13.00	625.00	33.00	308.93	N10

AMENITIES AND LAND USE
5. KRISHNAGIRI TALUK

Location Code No.	Name of village.	Total area of the village (in hectares).	Total population and number of households.	Amenities available (if not available within the village a dash (—) is shown in the column and next to it in brackets, the distance in broad ranges viz., —5kms, 5—10 kms, and 10 +kms, of the nearest place where the facility is available is given). Educational.	Medical.	Drinking water (potable).	Post and Telegraph.	Day or days of the market/hat, if any.	Commications (Bus, stop, Railway Station, Waterway).	Approach to village.
(1)	(2)	(3)	(4)	(5)	(6)	(7)	(8)	(9)	(10)	(11)
120	Jegadevipalayam	1,519.30	4,509 (844)	P(4),M(1)	MCW(1) PHC(1) O(2)	W, HP,T	PO	Monday	BS	[illegible]
121	Pasinayanipalli	988.25	1,626 (302)	P(1)	—(5—10 kms.)	W	—(—5 kms)	Tuesday	BS	PR
122	Batlapalli	1,360.48	2,997 (570)	P(4)	—(5-10 kms.)	W	PO	Tuesday	BS	PR,KR
123	Guttur	1,396.19	3,208 (620)	P(3),M(1)	—(10+kms.)	W	PO	Tuesday	BS	PR,KR
124	Puligunta	2,320.21	6,108 (1148)	P(6),M(1) H(1)	MCW(1) D(1)	W,HP	PO Phone	Friday	BS	PR,KR
125	Thegarapalli R.F.	732.03	3(1)	—(10+kms.)	—(10+kms.)	W	—(10+kms.)	—(10+kms.)	BS	KR
126	Kondamkothapalli	1,535.03	3,380(668)	P(2), M(1)	MCW(1)	W, HP	PO	—(—5kms.)	BS	[illegible]
127	Majeethgolahalli	131.24	1,041(225)	P(1)	—(—5kms.)	W	—(—5kms.)	Friday	BS	PR
128	Modikuppam	1,479.02	1,577(317)	P(2)	—(10+kms.)	W	PO	Wednesday	BS	Pa

Location Code No.	Name of village.	Nearest Town and distance (in kms.)	Power Supply.	Staple food	Land use (i.e. area under different types of land use in hectares rounded upto two decimal places). Forest.	Irrigated. by source.	Unirrigated.	Culturable waste (including gauchar and groves).	Area not available for cultivation.	Remarks including any place of religious, historical or archaeological interest.
(1)	(2)	(12)	(13)	(14)	(15)	(16)	(17)	(18)	(19)	(20)
120	Jegadevipalayam	Krishnagiri (11).	ED, EAG	Rice & Millets	..	T 256.00 W 45.00 WE 185.00 TK 5.00 R 21.00	613.00	27.00	623.30	N9;M;4 T3
121	Pasinayanipalli	Krishnagiri (27).	ED, EAG	Rice & Millets	..	T 60.00 W 10.00 WE 37.00 TK 12.00 R 1.00	810.00	14.00	104.25	N2
122	Batlapalli	Krishnagiri (10).	ED, EAG	Rice & Millets	..	T 122.00 GC 6.00 W 10.00 WE 25.00 TK 81.00	760.00	3.00	475.48	N2;M1
123	Guttur	Kaveripattinam (25).	ED, EAG	Rice & Millets	..	T 108.00 GC 14.00 W 38.00 WE 36.00 TK 20.00	682.00	112.00	494.19	M6;T2
124	Puligunta	Krishnagiri (16).	ED, EAG	Rice & Millets	331.00	T 307.00 GC 16.00 W 65.00 WE 195.00 TK 31.00	1,330.00	7.00	345.21	N18;M16; C3.
125	Thegarapalli R.F.	Kaveri-pattinam(19).	..	Rice & Millets	415.00	..	..	..	317.03	..
126	Kondamkothapalli	Krishnagiri (12).	ED, EAG	Rice & Millets	592.00	T 111.00 W 6.00 WE 52.00 TK 53.00	509.00	39.00	284.03	N2 ; M1
127	Majeethgolahalli	Krishnagiri (10).	ED, EAG	Rice & Millets	..	T 31.00 W 16.00 WE 15.00	69.00	..	31.24	N2
128	Modikuppam	Krishnagiri (13).	ED, EAG	Rice & Millets	846.00	T 116.00 GC 5.00 WE 38.00 W 47.00 TK 26.00	366.00	61.00	90.02	N4

AMENITIES AND LAND USE
3. KRISANAGIRI TALUK

Location Code No.	Name of village.	Total area (of the village) (in hectares).	Total population and number of households.	Educational.	Medical.	Drinking water (potable).	Post and Telegraph	Day or days of the market/hat, if any.	Communications (Bus stop, Railway Station, Waterway).	Approach to village.
				Amenities available (if not available within the village a dash (—) is shown in the column and next to it in brackets, the distance in broad ranges viz.; —5 kms, 5– 10 kms, and 10+kms of the nearest place where the facility is available is given).						
(1)	(2)	(3)	(4)	(5)	(6)	(7)	(8)	(9)	(10)	(11)
129	Balekuli	2,101.85	5,581(1,155)	P(4)	MCW(1)	W	PO	Wednesday	—(– 5kms.)	PR KR
130	Chowtahalli (Chevthalli)	1,067.79	6,056(1,208)	P(3)	—(—5kms.)	W, HP	PO	Saturday	BS	PR
131	Sundekuppam	674.53	6,198(1,230)	P(4)	—(—5kms.)	W, HP	PO, Phone	Saturday	BS	PR
132	Timmapuram	608.56	3,603(741)	P(1), M(1)	—(—5kms.)	W, R	PO, Phone	Saturday	BS	PR
133	Katteri	1,008.12	3,690(778)	P(3)	—(—5kms.)	W	PO	—(—5kms.)	—(—5kms.)	KR
134	Gundalapatti	745.21	4,284(920)	P(1), M(1)	—(– 5kms.)	W	PO	Saturday	—(—5kms.)	KR
135	Sokkadi	2,487.05	3,387(683)	P(2)	—(10+kms.)	W	—(—5kms.)	—(—5kms.)	—(—5kms.)	KR
136	Themmarayanahalli	973.94	2,098(403)	P(1), M(1), H(1).	—(—5kms.)	W	PO	—(—5kms.)	BS	PR
137	Maravadi (Marvadi)	564.14	824(156)	P(1)	—(5—10kms.)	W	—(—5kms.)	—(5-10kms.)	—(—5kms.)	KR
138	Velakalahalli	438.96	997(211)	P(1)	— (10+kms.)	W	—(—5kms.)	—(10+kms.)	—(—5kms.)	PR

Location Code No.	Name of village.	Nearest Town and distance (in kms.)	Power Supply.	Staple food.	Land use (i.e. area under different types of landuse in hectares rounded upto two decimal places). Forest.	Irrigated by source.	Unirrigated.	Culturable waste (including gauchar and groves.)	Area not available for cultivation	Remark including any place of religious, historical or archaeological interest
(1)	(2)	(12)	(13)	(14)	(15)	(16)	(17)	(18)	(19)	(20)
129	Balekuli	Kaveripattinam (15).	ED,EAG	Rice & Millets	1,010.00	T 110.00 W 20.00 WE 31.00 TK 59.00	700.00	210.00	71.85	N2
130	Chowtahalli (Chevtahalli)	Kaveripattinam (2).	ED, EAG	Rice & Millets	..	T 418.00 WE 5.00 GC 413.00	165.00	81.00	403.79	N10
131	Sundekuppam	Kaveripattinam (5).	ED, EAG	Rice & Millets	..	T 353.00 GC 327.00 W 16.00 WE 10.00	64.00	151.00	106.53	N14 : M1
132	Timmapuram	Kaveripattinam (1).	ED, EAG	Rice & Millets	..	T 497.00 GC 293.00 W 3.00 WE 14.00 TK 184.00 R 3.00	50.00	15.00	46.56	N23 : M3, (3 : T1
133	Katteri	Kaveripattinam (3).	ED, EAG	Rice & Millets	402.00	T 316.00 GC 237.00 W 51.00 WE 28.00	129.00	89.00	72.12	N2
134	Gundalapatti	Kaveripattinam (3).	ED, EAG	Rice & Millets	..	T 470.00 GC 256.00 W 132.00 WE 82.00	238.00	24.00	13.21	N2 : M6
135	Sokkadi	Krishnagiri (15).	ED, EAG	Rice & Millets	1,275.00	T 104.00 W 35.00 WE 24.00 TK 45.00	960.00	57.00	91.05	N2 : M1
136	Themmarayanahalli	Kaveripattinam (25).	ED, EAG	Rice & Millets	411.00	T 59.00 W 26.00 WE 33.00	274.00	26.00	203.94	N5
137	Maravadi (Marvadi)	Palakkodu (9)	ED	Rice & Millets	26.00	T 1.00 W 1.00	301.00	230.00	6.14	..
138	Velakalahalli	Krishnagiri (23).	ED, EAG	Rice & Millets	..	T 15.00 W 2.00 WE 13.00	189.00	9.00	225.96	N2

AMENITIES AND LAND USE
3. KRISHNAGIRI TALUK

Location Code No.	Name of village.	Total area of the village (in hectares).	Total population and number of households.	Amenities available (if not available within the village a dash (—) is shown in the column and next to it in brackets, the distance in broad ranges viz., —5kms, 5—10 kms and 10+ kms, of the nearest place where the facility is available is given). Educational.	Medical.	Drinking water (potable).	Post and Telegraph	Day or days of the market/hat, if any.	Communications (Bus stop, Railway Station, Waterway).	Approach to village.
(1)	(2)	(3)	(4)	(5)	(6)	(7)	(8)	(9)	(10)	(11)
139	Mahendramangalam	1,235.54	1,563(305)	P(2)	—(—5kms.)	W	PO	—(—5kms.)	BS	PR
140	Jittandahalli	2,209.52	3,668(762)	P(4)	—(—5kms.)	W, HP	PO	—(—5kms.)	BS	PR
141	Giddanahalli	28.34	1,186(216)	—(—5kms.)	—(—5kms.)	W	—(—5kms.)	—(—5kms.)	BS	PR
142	Jakkasamudram	1,156.16	3,478(702)	P(3), M(1), H(1).	D(1)	W	PO	Tuesday	BS	PR
143	Velakalahalli	759.89	3,231(671)	P(4)	—(—5kms.)	W	PO	—(—5kms.)	BS	PR
144	Karakkanahalli	1,026.40	2,306(456)	P(1)	—(—5kms.)	W	PO	Friday	BS	PR
145	Bekkanahalli	3,270.65	3,172(635)	P(3)	—(—5kms.)	W	PO	—(—5kms.)	BS	PR
146	Murukkalanatham	237.97	613(114)	—(—5kms.)	—(5–10kms.)	W	—(—5kms.)	Saturday	—(—5kms.)	KR
147	Chaparthi	1,385.38	4,501(911)	P(4), M(1), H(1).	MCW(1)	W, TK	PO	Thursday	BS	PR
148	Bannihalli	1,615.99	4,154(821)	P(5)	—(—5kms.)	W	PO	Saturday	BS	PR

Location Code No.	Name of village.	Nearest Town and distance (in kms.)	Power Supply.	Staple food.	Land use (i.e. area under different types of land use in hectares rounded upto two decimal places). Forest.	Irrigated by source.	Unirrigated.	Culturable waste (including gauchar and groves).	Area not available for cultivation.	Remarks including any place of religious, historical or archaeological interest.
(1)	(2)	(12)	(13)	(14)	(15)	(16)	(17)	(18)	(19)	(20)
139	Mahendramangalam	Palakkodu (10).	ED, EAg	Rice & Millets	679.00	T 66.00 W 15.00 WE 9.00 TK 42.00	405.00	54.00	31.54	N5
140	Jittandhahalli	Palakkodu (10).	ED, EAg	Rice & Millets	724.00	T 239.00 GC 33.00 WE 63.00 W 71.00 TK 72.00	953.00	84.00	209.52	N2
141	Giddanahalli	Palakkodu (10).	ED, EAg	Rice & Millets	..	T 9.00 GC 4.00 W 1.00 WE 4.00	15.00	3.00	1.34	..
142	Jakkasamudram	Palakkodu (18).	ED, EAg	Rice & Millets	..	T 279.00 W 60.00 WE 112.00 TK 107.00	627.00	54.00	196.16	N13 : M1
143	Velakalahalli	Palakkodu (9)	ED, EAg	Rice & Millets	..	T 73.00 W 17.00 WE 30.00 TK 26.00	470.00	124.00	86.89	N4 : M3
144	Karakkanahalli	Palakkodu (6)	ED, EAg	Rice & Millets	332.00	T 173.00 W 62.00 WE 100.00 TK 11.00	300.00	204.00	17.40	N3 : M3
145	Bekkanahalli	Palakkodu (5)	ED, EAg	Rice & Millets	1,554.00	T 114.00 W 69.00 WE 31.00 TK 14.00	784.00	240.00	578.65	N5 : M1 : T1
14	Murukkalanatham	Palakkodu (7)	ED, EAg	Rice & Millets	..	T 7.00 WE 7.00	161.00	67.00	2.97	.
147	Chaparthi	Kaveripattinam (9).	ED, EAg	Rice & Millets	..	T 204.00 W 22.00 WE 172.00 TK 10.00	716.00	151.00	314.38	N4
148	Bannihalli	Kaveripattinam(9).	ED, EAg	Rice & Millets	..	T 195.00 W 123.00 WE 35.00 TK 37.00	746.00	294.00	380.99	N7

AMENITIES AND LAND USE
3. KRISHNAGIRI TALUK

Location Code No.	Name of village.	Total area of the village (in hectares).	Total population and number of households.	Amenities available (if not available within the village a dash (—) is shown in the column and next to it in brackets, the distance in broad ranges, viz., —5 kms, 5—10 kms and 10+kms of the nearest place where the facility is available is given). Educational.	Medical.	Drinking water (potable.)	Post and Telegraph.	Day or days of the market/hat, if any.	Communications (Bus stop, Railway Station, Waterway).	Approach to village.
(1)	(2)	(3)	(4)	(5)	(6)	(7)	(8)	(9)	(10)	(11)
149	Mittahalli	1,317.80	6,008(1,205)	P(2), M(1)	(—5kms.)	W	PO	Saturday	BS	PR
150	Errahalli	851.56	4,742(927)	P(3)	—(—5kms.)	W, T	PO	Sunday	BS	PR
151	Kaveripatnam	155.09	3,835(775)	P(1), M(1), H(1), PUC(1).	—(—5kms.)	W	—(—5kms.)	—(—5kms.)	BS	PR
152	Talihalli	503.24	2,709(586)	P(2), M(1)	—(—5kms.)	W, HP	PO	Saturday	BS	KR
153	Marichettihalli	515.79	1,921(396)	P(2)	—(—5kms.)	W	—(—5kms.)	—(—5kms.)	BS	PR
154	Nagojanahalli	1,507.96	6,953(1,514)	P(5), M(2), H(2).	MCW(1) RP(2).	W, HP	PTO	Monday	BS	PR
155	Thattakal, R.F.	346.82			Uninhabited					
156	Kattagaram	1,630.40	5,953 (1,208)	P(5), M(1) H(1).	MCW(1)	W	PO	Thursday	BS	PR
157	Mahadevagollahalli	1,499.49	3,705 (699)	P(5)	—(5—10 kms.)	W, HP	PO	—(—5 kms)	BS	PR
158	Kodappasandampatti	1,407.62	4,557(951)	P(5)	—(—5 kms.)	W	PO	—(—5 kms.)	BS	PR

Location Code No.	Name of village.	Nearest Town and distance (in kms.)	Power Supply.	Staple food.	Land use (i.e. area under different types of land use in hectares rounded upto two decimal places). Forest.	Irrigated by source.	Unirrigated.	Culturable waste (including gauchar and groves).	Area not available for cultivation.	Remarks including any place of religious, historical or archaeological interest
(1)	(2)	(12)	(13)	(14)	(15)	(16)	(17)	(18)	(19)	(20)
149	Mittahalli	Kaveripattinam(2).	ED, EAG	Rice & Millets	..	T 244.00 GC 179.00 W 35.00 WE 25.00 TK 5.00	956.00	56.00	61.80	..
150	Errahalli	Kaveripattinam(2).	ED, EAG	Rice & Millets	..	T 359.00 GC 310.00 W 2.00 WE 3.00 TK 44.00	332.00	1.00	159.56	N9 ;M2
151	Kaveripatnam	Kaveripattinam(3).	ED	Rice & Millets	..	T 65.00 R 65.00	75.00	10.09	5.00	N5 : M1 :T1
152	Talihalli	Kaveripattinam(5).	ED	Rice & Millets	..	T 254.00 GC 254.00	131.00	33.00	85.24	N2
153	Marichettipalli	Kaveripattinam(5).	ED, EAG	Rice & Millets	..	T 207.00 GC 193.00 WE 14.00	198.00	3.00	107.79	N3
154	Nagojanahalli	Kaveripattinam(14)	ED, EAG	Rice & Millets	..	T 214.00 W 33.00 WE 147.00 TK 34.00	891.00	140.00	262.96	N55 ;M5
155	Thattakal R.F.					Uninhabited				
156	Kattagaram	Kaveripattinam (16).	ED, EAG	Rice & Millets	296.00	T 112.00 W 64.00 WE 30.00 TK 18.00	898.00	69.00	255.40	N25 : M6
157	Mahadevagollahalli	Krishnagiri (24).	ED, EAG	Rice & Millets	..	T 153.00 W 66.00 WE 50.00 TK 37.00	972.00	95.00	279.49	N5 : M2: T1
8	Kodappasandampatti	Krishnagiri (25).	ED, EAG	Rice & Millets	..	T 305.00 W 68.00 WE 165.00 TK 72.00	852.80	50.00	200.62	N5 : M6

AMENITIES AND LAND USE
3. KRISHNAGIRI TALUK

Amenities available (if not available within the village a dash (—) is shown in the column and next to it in brackets, the distance in broad ranges viz., —5kms, 5—10 kms and 10+kms, of the nearest place where the facility is available is given).

Location Code No.	Name of village.	Total area of the village (in hectares).	Total population and number of households.	Educational.	Medical.	Drinking water (potable).	Post and Telegraph.	Day or days of the market, if any.	Communications (Bus stop, Railway Station, Waterway).	Approach to village.
(1)	(2)	(3)	(4)	(5)	(6)	(7)	(8)	(9)	(10)	(11)
159	Alerahalli	166.41	536 (112)	—(—5 kms.)	—(—.5 kms)	W	—(—5 kms.)	—(— 5 kms.)	BS	PR
160	Mathinayakkampatti	102.24	113 (20)	P(1)	—(—5 kms.)	W	—(—5 kms.)	—(—5 kms.)	BS	PR
161	Peddappampatti	148.67	150 (31)	—(—5 kms.)	—(—5 kms.)	W	—(—5 kms.)	—(—5 kms.)	BS	KR
162	Vadamalampatti	949.27	3,635 (762)	P(3), M(1), H(3).	—(—5 kms.)	W, HP	PO	Sunday,	BS	PR
163	Thumminatickempatti	666.49	1,870 (396)	P(2)	—(—5 kms.)	W, HP	PO	—(—5 kms.)	BS	PR
164	Veppalampatti	1,002.74	2,986 (599)	P(3)	—(—5 kms.)	W, HP	—(—5 kms.)	—(—5 kms.)	BS	PR
165	Viramalai	1,353.03	3,044 (658)	P(4)	—(—5 kms.)	W	PO	—(—5 kms.)	BS	PR
166	Vilangamudi	953.59	3,700 (740)	P(3), M(1)	—(5—10 kms.)	W	—(—5 kms.)	—(—5 kms.)	BS	PR
167	Maruderi	649.76	3,283 (684)	P(3)	—(5—10kms.)	W	—(—5 kms.)	—(5—10kms.)	BS	PR
168	ottur	813.46	4,407 (1,002)	P(3), M(1)	—(10+kms.)	W, HP	PO	—(10+kms.)	BS	PR

Land use (i.e., area under different types of land use in hectares rounded upto two decimal places).

Location code No.	Name of village.	Nearest Town and distance (in kms.)	Power Supply.	Staple food.	Forest.	Irrigated by source.	Unirrigated.	Culturable waste (including gauchar and groves).	Area not available for cultivation.	Other including place of religious, historical or archaeological interest.
(1)	(2)	(12)	(13)	(14)	(15)	(16)	(17)	(18)	(19)	(20)
159	Alerahalli	Krishnagiri (25).	ED, EAG	Rice & Millets.	..	T 47.00 TK 40.00 WE 5.00 W 2.00	80.00	30.00	9.41	..
160	Mathinayakkampatti	Krishnagiri (25).	ED, EAG	Rice & Millets.	..	T 13.00 W 5.00 WE 8.00	80.00	5.00	4.24	..
161	Peddappampatti	Krishnagiri (32).	ED, EAG	Rice & Millets.	..	T 18.00 W 5.00 WE 10.00 TK 3.00	120.00	2.00	8.67	..
162	Vadamalampatti	Kaveripattinam (15).	ED, EAG	Rice & Millets.	..	T 195.00 GC 26.00 WE 116.00 W 16.00 TK 37.00	565.00	19.00	170.27	N3 ; M2
163	Thimminackenpatti	Kaveripattinam (25).	ED, EAG	Rice & Millets.	..	T 70.00 W 24.00 WE 8.00 TK 23.00 R 15.00	273.00	50.00	273.49	N2
164	Veppalampatti	Kaveripattinam (16).	ED, EAG	Rice & Millets.	..	T 183.00 W 40.00 WE 75.00 TK 60.00 R 8.00	594.00	103.00	122.74	N4 ; M1 ; T1.
165	Viramalai	Kaveripattinam (12).	ED, EAG	Rice & Millets.	..	T 42.00 W 5.00 WE 6.00 TK 31.00	932.00	50.00	329.03	M 5 ; T3.
166	Vilangamudi	Kaveripattinam (13).	ED, EAG	Rice & Millets.	..	T 170.00 GC 41.00 W 25.00 WE 104.00	523.00	22.00	240.59	(N1) ; M2.
167	Maruderi	Kaveripattinam (12).	ED, EAG	Rice & Millets	..	T 212.00 GC 106.00 W 46.00 WE 32.00 TK 28.00	246.00	15.00	176.76	N1 ; M1
168	Mottur	Kaveripattinam (11).	ED, EAG	Rice & Millets.	..	T 182.00 W 30.00 WE 24.00 TK 128.00	424.00	20.00	187.46	[illegible]

AMENITIES AND LANDUSE

3. KRISHNAGIRI TALUK

Amenities available (if not available within the village a dash (—) is shown in the column and next to it in brackets the ditsance in broad ranges viz., —5 kms, 5—10 kms, and 10 + kms, of the nearest place where the facility is available is given).

Location Code No.	Name of village.	Total area of the village (in hectares.)	Total population and number of households.	Educational.	Medical.	Drinking water (potable).	Post and Telegraph.	Day or days of the market/hat if any.	Communications (Bus stop, Railway Station Waterway.)	Approach to village.
(1)	(2)	(3)	(4)	(5)	(6)	(7)	(8)	(9)	(10)	(11)
169	Pennaswaramatam	800.80	1,995 (415)	P(1)	— (— 5 kms,)	W, HP	PO	Saturday	BS	PR
170	Paiyur	1,110.85	4,189 (866)	P(3), M(1)	—(—5 kms.)	W	PO, Phone	Sunday	BS	PR
171	Jagadap	1,110.43	3,683 (665)	P(1)	—(5—10 kms.)	W	PO	—(5—10 kms.)	BS	PR
172	Karadihalli	958.51	2,490 (513)	P(2), M(1)	—(—5 kms.)	W	PO	Tuesday	BS	PR
173	Kumbarahalli	798.46	2,303 (504)	P(2)	—(—5 kms.)	W	—(—5 kms.)	Tuesday	—(—5 kms.)	KR
174	Pachchiganapalle	209.87	960 (172)	P(1)	HC(1) MCW(1)	W	—(—5 kms.)	—(—5 kms.)	—(—5 kms.)	PR, KR
175	Tattarahalli	1,035.36	2,885 (612)	P(2), M(1)	MCW(1)	W	PO	Tuesday	BS	PR
176	Damodarahalli	1,009.75	3,291(642)	P(3) ..	—(—5 kms.)	W	PO,	Tuesday	BS	PR
177	Kudimenahalli	902.83	4,561 (967)	P(3), M(1), H(1).	MCW(1)	W, HP	PO	Tuesday	BS	PR

Land use (i.e, area under different types of land use in hectares rounded up to two decimal places).

Location Code No.	Name of village.	Nearest town and distance (in kms.)	Power Supply.	Staple food.	Forest.	Irrigated by source.	Unirrigated.	Culturable waste (including gauchar and groves).	Area not available for cultivation.	Remarks including any place of religious, historical or archaeological interest.
(1)	(2)	(12)	(13)	(14)	(15)	(16)	(17)	(18)	(19)	(20)
169	Pennaswaramatam	Kaveripattinam ED, EAG (5)		Rice & Millets.	..	T 181.00 GC 40.00 W 30.00 WE 21.00 TK 90.00	240.00	92.00	287.80	N2 : M1
170	Paiyur	Kaveripattinam ED, EAG (4)		Rice & Millets.	..	T 244.00 GC 130.00 WE 64.00 TK 50.00	780.00	6.00	80.85	N15 : M2 : T2 : C1
171	Jagadap	Kaveripattinam ED, EAG (10)		Rice & Millets.	..	T 279.00 GC 32.00 W 90.00 WE 63.00 TK 94.00	471.00	128.00	232.43	N1 : M2.
172	Karadihalli	Kaveripattinam ED, EAG (11)		Rice & Millets.	260.00	T 230.00 W 35.00 WE 145.00 TK 50.00	404.00	10.00	54.51	N2
173	Kumbarahalli	Kaveripattinam ED, EAG (11)		Rice & Millets.	..	T 113.00 W 45.00 WE 30.00 TK 38.00	519.00	1.00	165.46	N7
174	Pachchiganapalle	Kaveripattinam ED, EAG (13).		Rice & Millets.	..	T 33.00 W 15.00 WE 8.00 TK 10.00	166.00	1.00	9.87	..
175	Thattarahalli	Kaveripattinam ED, EAG (12)		Rice & Millets.	..	T 173.00 W 8.00 WE 113.00 TK 52.00	534.00	89.00	239.36	N12 : M4,
176	Damodarahalli	Kaveripattinam ED, EAG (18)		Rice & Millets.	..	T 92.00 W 20.00 WE 51.00 TK 21.00	704.00	140.00	73.7	N9 : M3,
177	Kudimenahall	Kaveripattinam ED, EAG (1)		Rice & Millets.	..	T 253.00 GC 115.00 W 50.00 WE 35.00 TK 53.00	402.00	26.00	221.83	N10; M2

AMENITIES AND LANDUSE

8. KRISHNAGIRI TALUK

Amenities available (if not available within the village a dash (—) is shown in the column and next to it in brackets, the distance in broad ranges viz,—5 kms, 5—10 kms, and 10 + kms, of the nearest place where the facility is available is given).

Location Code No.	Name of village.	Total area of the village (in hectares).	Total population and number of households.	Educational.	Medical.	Drinking water (potable).	Post and Telegraph.	Day or days of the market/hat, if any.	Communications (Bus stop, Railway station Waterway).	Approach to village.
(1)	(2)	(3)	(4)	(5)	(6)	(7)	(8)	(9)	(10)	(11)
178	Chellakuttapatti	561.66	1,840 (403)	P(2)	—(—5 kms.)	W	—(—5 kms.)	—(—5 kms.)	—(—5 kms.)	PR
179	Barur	748.81	3,280 (757)	P(3), M(1), H(1), PUC(1).	D(1), PHC(1), MCW(1) FDC(1), RP(1) FPC(1).	W, HP	PO, Phone	—(—5 kms.)	BS	PR
180	Kilkuppam	637.44	1,914 (414)	P(3)	—(—5 kms.)	W	—(—5—10 kms.)	Sunday	—(—5 kms.)	PR
181	Jambukuttapatti	1,099.89	4,984 (1,019)	P(3), M(1), M(1).	PHC(1), MCW (1), RP(3).	W, T	PO, Phone	—(5–10 kms.)	BS	PR
182	Balethottam	1,186.11	3,119 (603)	P(1), M(1).	—(—5 kms.)	W, HP.	PO	—(5— 10kms.)	BS	PR
183	Parandapalli	1,223.97	2,416 (501)	P(3)	—(—5 kms.)	W, HP.	PO	—(—5 kms.)	BS	PR
184	Jinkalakadirampatti	977.25	1,890(399)	P (2)	—(—5kms.)	W	PO	—(—5kms.)	BS	PR
185	Pannandur	522.21	2,833(646)	P(2),M (1) H(1).	D(1)	W, HP, T.	PO, Phone	Wednesday	BS	PR
186	Puliyampatti	841.90	2,362(525)	P(3), M(1) H(1).	—(—5kms.)	W	PO	—(—5kms.)	BS	PR

Land use (i.e. area under different types of land use in hectares rounded upto two decimal places).

Location Code No.	Name of village.	Nearest Town and distance. (in kms.)	Power Supply.	Staple food.	Forest.	Irrigated by source.	Unirrigated.	Culturable waste (including gauchar and groves).	Area not available for cultivation.	Remarks including any place of religious, historical or archaeological interest.
(1	(2)	(12)	(13)	(14)	(15)	(16)	(17)	(18)	(19)	(20)
178	Chellakuttapatti	Kaveripattinam (20)	ED, EAG	Rice & Millets.	..	T 210.00 GC 145.00 W 34.00 WE 30.00 TK 1.00	139.00	47.00	165.66	N2
179	Barur	Kaveripattinam (19)	ED, EAG	Rice & Millets.	..	T 259.00 WE 10.00 GC 1203.00 TK 36.00 W 6.00 L 4.00	209.00	..	280.81	N25 : M3 : C1
180	Kilkuppam	Kaveripattinam (24)	ED, EAG	Rice & Millets.	..	T 272.00 GC 205.00 WE 47.00 W 12.00 TK 8.00	265.00	3.00	97.44	N2 : M1.
181	Jambukuttapatti	Dharmapuri (30)	ED, EAG	Rice & Millets.	..	T 86.00 W 32.00 WE 28.00 TK 26.00	599.00	251.00	163.89	N13 : M8 : T2.
182	Balethottam	Kaveripattinam (22)	ED, EAG	Rice & Millets.	..	T 142.00 GC 4.00 W 26.00 WE 67.00 TK 45.00	894.00	60.00	90.11	N6.
183	Parandapalli	Kaveripattinam (20)	ED, EAG	Rice & Millets.	..	T 116.00 W 10.00 WE 88.00 TK 18.00	920.00	121.00	66.97	N3 : M2 : T1
184	Jinkalakadirampatti	Dharmapuri (25)	ED, EAG	Rice & Millets.	..	T 225.00 GC 204.00 WE 20.00 W 1.00	637.00	6.00	109.25	N5 : M2
185	Pannandur	Kaveripattinam (16)	ED, EAG	Rice & Millets.	..	T 216.00 GC 84.00 W 47.00 WE 85.00	203.00	53.00	50.21	N24 : M8 : T2
186	Puliyampatti	Dharmapuri (24)	ED, EAG	Rice & Millets.	..	T 291.00 W 99.00 WE 132.00 TK 60.00	495.00	1.00	54.50	N17 : M3 : T1.

AMENITIES AND LANDUSE

3. KRISHNAGIRI TALUK

Amenities available (if not available within the village a dash (—) is shown in the column and next to it in brackets, the distance in broad ranges viz.,—5 kms, 5—10 kms, and 10 + kms, of the nearest place where the facility is available is given).

Location Code No.	Name of village.	Total area of the village (in hectares).	Total population and number of households.	Educational.	Medical.	Drinking water (potable).	Post and Telegraph.	Day or days of the market that if any.	Communications (Bus stop, Railway Station, Waterway).	Approach to village.
(1)	(2)	(3)	(4)	(5)	(6)	(7)	(8)	(9)	(10)	(11)
187	Vadamangalam	234.64	1,295(258)	P (1)	—(—5kms.)	W	PO	Sunday	—(—5kms.)	KR
188	Bendarahalli	833.87	5,572 (1059)	P(4), M(1)	MCW(1)	W,HP,T	PO Phone.	Wednesday	BS	PR
189	Kottappadi (Kottapatti)	719.49	2,065(413)	P(2)	—(—5kms.)	W	—(—5kms.)	—(—5kms.)	BS	PR
190	Tadampatti	1,063.85	1,429(259)	P(1) M(1)	—(—5kms.)	W,HP	PO	Saturday	BS	PR
	TALUK TOTAL	165,424.80	413,072(81,011)	P 346 M 63 H 30 PUC 2	D 6 H 1 MCW 29 PHC 7 HC 1 O 13					

Foot Note :

The following villages form part of town noted against each and are hence not shown in the village Directory.

Villages treated as Census Town.	*Name of Town in which included.*
(1) Krishnagiri	Krishnagiri (M).
(2) Boganapalli	Krishnagiri (M).
(3) Kattiganapalli	Krishnagiri (M).
(4) Kaveripattinam	Kaveripattinam (P).

Location Code No.	Name of village.	Nearest Town and distance (in kms.)	Power Supply.	Staple food.	Land use (i.e. area under different types of land use in hectares rounded upto two decimal places). Forest.	Irrigated by source.	Unirrigated.	Culturable waste (including gauchar and groves).	Area not available for cultivation.	Remarks including any place of religious, historical or archaeological interest.
(1)	(2)	(12)	(13)	(14)	(15)	(16)	(17)	(18)	(19)	(20)
187	Vadamangalam	Kaveripattinam (13)	ED, EAG	Rice & Millets.	..	T WE W TK	66.00 8.00 16.00 42.00	121.00	15.00	32.64 N. 2
188	Bendagahalli	Dharmapuri (22).	ED, EAG	Rice & Millets.	..	T GC W WE TK	347.00 323.00 1 00 3.00 20.00	424.00	..	62.87 N37:M5: C2 :T2.
189	Kottappadi (Kottapatti)	Kaveripattinam (11)	ED, EAG	Rice & Millets.	..	T GC WE TK	186.00 162.00 1.00 23.00	384.00	39.00	110.49 N5 :M2
190	Tadampatti	Dharmapuri (20).	ED, EAG	Rice & Millets.	..	T GC W WE	46.00 27.00 15.00 4.00	756.00	170.00	93.85 N3 : M2 C1:T3
	TALUK TOTAL				29,356.04	T 20,028.00 W 4,141.00 WE 6,470.00 GC 5,136.00 TK 3,985.00 R 283.00 L 4.00 O 6.00 PC 3.00	68,048.95	10,694.25	25,680.37	N 950 M 233 C 16 T 41

4. UTTANGARAI TALUK

UTTANGARAI TALUK

DHARMAPURI DISTRICT

Mile 1 0 1 2 3 4

1 0 1 2 3 4 5 6 km

Note :- The entire Taluk has been treated as a single Panchayat union

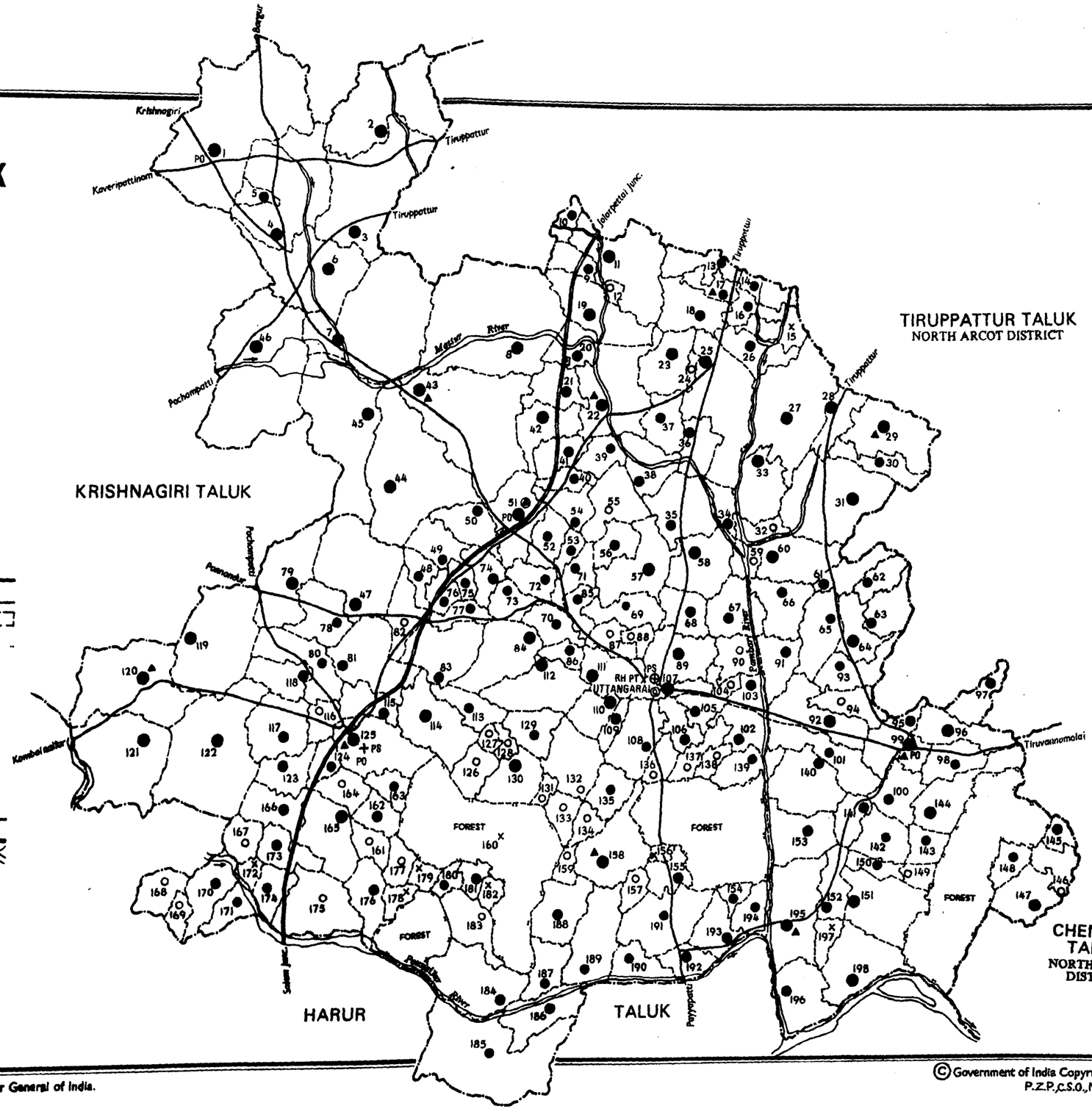

Boundary, District	
" Taluk	
" Village with Location Code Number	120
" Forest	
Taluk headquarters	
Villages having Population below 200	
" " 200 - 499	
" " 500 - 999	
" " 1000 - 4999	
" " 5000 & above.. ...	
Uninhabited villages	×
Important Road	
Railway line with station (Broad gauge).. ...	
River with stream	
Post office, Post and Telegraph office	PO PT
Police station	PS
Hospital, Primary health centre, Dispensary, Maternity and Child welfare centre ...	⊕ ● + ▲
Rest house, Travellers bangalow	RH

Based upon Survey of India map with the permission of the Surveyor General of India.

© Government of India Copyright, 1984.

P.Z.P.,C.S.O.,Madras.5

PARIAHS—CHANGE LIST OF VILLAGES

4. UTTAMADANI TALUK

Sl. No.	Name of village.	A.C. No.
(1)	(2)	(3)
1	Ammiyampatty	181
2	Anandur	120
3	Andipatty	110
4	Adiyur	28
5	Appanaichampatty	68
6	Arunappadi	14
7	Athippadi	147
8	Athiveerayampatti	75
9	Badepalli	84
10	Betrahalli	6
11	Bommadasampatty	448
12	Bommampatti	135
13	Bommepalli	2
14	Burugalapalli	88
15	Chandrapatti	165
16	Chinnakunnathur	38
17	Chinnappanaickanur	195
18	Chinnathagrappadi	96
19	Chintalpadi	93
20	Dasampatti	116
21	Egur	29
22	Elachiyur	18
23	Eluvembadi	146
24	Ettipatti	42
25	Ettipatty	196
26	Gargepalli	76
27	Gendiganapatti	46
28	Gendiganaur	143
29	Gengaperampatti	38
30	Genginaickampatti	57
31	Giddampatti	65
32	Gollapatti	87
33	Gollapatti	175
34	Govindapuram	61
35	Gullampatti	49
36	Hanumanthirtham	192
37	Huppaikuttappatti	184
38	Kadavani	10
39	Kadirampatti	172

ALPHABETICAL LIST OF VILLAGES

4. Uttangarai Taluk.

Sl. No. (1)	Name of village. (2)	L. C. No. (3)
40	Kallavi R. F.	160
41	Kalluganur	88
42	Kaludaipatti	164
43	Kamakshipatti	19
44	Kanakkampatti	129
45	Kanampatti	66
46	Kanganur	72
47	Kanichchi	52
48	Kanjanur	83
49	Kannandahalli	1
50	Karappattu	25
51	Kariaperumalvalasai	52
52	Karukkampatti	194
53	Karumandapathi	17
54	Kattanur	69
55	Katteri	191
56	Kattupatti	317
57	Kattusingiripatti	161
58	Kedakaranur	62
59	Kethunaickampatti	141
60	Kiddampatty	179
61	Kilkuppam	158
62	Kilmathur	27
63	Kolinaickkampatti	123
64	Kollanur	103
65	Kollapatti	48
66	Kommampatti	60
67	Konapatti	180
68	Kondampatti	102
69	Kondireddipatti	43
70	Kottapatty	10
71	Kottarappatti	187
72	Kottukuranpatti	153
73	Kullaganapalli	55
74	Kullampatty	12
75	Kumarampatty	41
76	Kunampatti	21
77	Kunglipatti	137
78	Kunnathur	222
79	Kuppanatha m	[illegible]

ALPHABETICAL LIST OF VILLAGES

4. Uttangarai Taluk.

Sl. No. (1)	Name of village. (2)	L. C. No. (3)
80	Kursampatti	21
81	Kurubaravalasai	32
82	Kurugapatti	196
83	Kurukkupatti	113
84	Lakkampatti	193
85	Maganurpatti	31
86	Mallampatti	30
87	Mallapuram	80
88	Malluppatti	100
89	Mannadipatti	182
90	Marampatti	91
91	Marappanayakanpatti	44
92	Mathampatti	13
93	Mettuthangal	166
94	Meyyandappatti	190
95	Mittapalli	92
96	Mottur	73
97	Muchchilikuttai	33
98	Mukkampatti	45
99	Mukkarampalli	20
100	Mundarampatti	140
101	Mungileri	188
102	Murukkanal	183
103	Murungippatti	133
104	Nadupatti	26
105	Nadupatti	151
106	Nagalpatti	50
107	Nagampatti	4
108	Naiperampatti	67
109	Nallavanpatti	196
110	Naralepalle	54
111	Narasampatti	95
112	Nayakkanur	144
113	Nochchippatti	132
114	Obulinaickenpatti	128
115	Oddappatti	53
116	Odduppatti	186
117	Olaipatti	79
11	Onnagari	81

ALPHABETICAL LIST OF VILLAGES

4. Uttangarai Taluk.

Sl. No.	Name of village.	L. C. No
(1)	(2)	(3)
119	Onnagari	154
120	Oppakkavalasai	101
121	Pachanampatti	167
122	Padadasampatti	56
123	Padadasampatti	127
124	Padavanur	77
125	Palaiyakottai	124
126	Pallathur	145
127	Panamarathupatti	125
128	Papichettipatti	163
129	Papparapatti	11
130	Papparapatti	115
131	Parasanur	40
132	Pasandi	74
133	Pavakkal	195
134	Periathallappadi	64
135	Periyakottakulam	122
136	Perumalkuppam	112
137	Perumalnaikkampatti	102
138	Peyanur	34
139	Pitchagundanahalli	5
140	Podar	78
141	Ponnagarapatti	185
142	Poovampatti	131
143	Potarajanpatti	139
144	Puduppatty	189
145	Pudur	20
146	Pudur	138
147	Pudur	184
148	Puliyampatti	159
149	Puliyampatti	197
150	Puliyanur	97
151	Pullavedampadi	15
152	Punganai	146
153	Pusampatti	134
154	Ramakrishnampadi	9
155	Reddippatti	108
156	Reddippatti	119

ALPHABETICAL LIST OF VILLAGES

4. Uttangarai Taluk.

Sl. No.	Name of village.	L. C. No.
(1)	(2)	(3)
157	Reddivalasai	63
158	Rendattampatti	59
159	Rengampatti	8
160	Salamarathupatti	47
161	Samakavundanvalasai	294
162	Samalpatti	51
163	Savadiyur	39
164	Selakkampatti	85
165	Sengalpatti	178
166	Sevvampatti	3
167	Singarapettai	99
168	Solakkayapatti	86
169	Sonarahalli	7
170	Sorakkapatti	172
171	Sulakkurai	118
172	Sunnampatti	108
173	Tadanur	157
174	Tagarappatti	23
175	Tannirpandal	156
176	Thandigappanur	89
177	Thathinaickampatti	126
178	Theerthagirivalasai	98
179	Thippampatti	136
180	Thurinjippatti	69
181	Tiruvanipatti	121
182	Umaikovandampatti	177
183	Umaiyanur	36
184	Upparappatti	35
185	Uttangarai	107
186	Vaduganur	87
187	Vannanpatti	168
188	Vattiyanur	109
189	Vedapatti	176
190	Velampatti	174
191	Vellalapatti	130
192	Vellalapatti	73
193	Venkadattanpatt	111
194	Venkatapuram	149
195	Veppampatti	155
196	Virachachikuppam	114
197	Viranakuppam	17
198	Viriyampatti	90

AMENITIES AND LAND USE

4. Uttangarai Taluk

Location Code No.	Name of village.	Total area of the village (in hectares).	Total population and number of households.	Amenities available (if not available within the village a dash (—) is shown in the column and next to it in brackets, the distance in broad ranges viz., —5 kms., 5—10 kms. and 10+kms. of the nearest place where the facility is available is given). Educational.	Medical.	Drinking water (potable).	Post and Telegraph.	Day or days of the market/hat, if any.	Communications (Bus stop, Railway Station, Waterway).	Approach to village.
(1)	(2)	(3)	(4)	(5)	(6)	(7)	(8)	(9)	(10)	(11)
1	Kannandahalli	1,576.83	6,066 (1,130)	P (4), M (1), H (1).	MCW (1)	W, HP	PO	Monday	BS	PR
2	Bommepalli	774.18	2,251 (467)	P (2)	—(—5 kms.)	W	—(—5 kms.)	—(—5 kms.)	BS	PR, KR
3	Sevvampatti	976.39	2,776 (508)	P (2)	RP (1)	W	PO	—(—5 kms.)	BS	PR
4	Nagampatti	890.16	3,020 (622)	P (3)	—(—5 kms.)	W	PO	—(—5 kms.)	BS	PR
5	Pitchagundanahalli	84.96	339 (61)	—(—5 kms.)	—(—5 kms.)	W	—(—5 kms.)	—(—5 kms.)	—(—5 kms.)	KR
6	Batrahalli	710.75	2,927 (591)	P (2), M (1), H (1).	D (1), H (1), MCW (1).	W, T	PTO	—(5—10 kms.)	BS	PR
7	Sonarahalli	1,205.57	3,140 (647)	P (3)	—(—5 kms.)	W	PO	—(5—10 kms.)	BS	PR
8	Rengampatti	1,482.82	3,882 (766)	P (5)	—(—5 kms.)	W	PO	—(10+kms.)	BS	PR
9	Ramakrishnampadi	122.43	430 (90)	P (2)	—(10+kms.)	W, R	—(—5 kms.)	—(—5 kms.)	—(—5 kms.)	KR
10	Kottapatty	106.00	259 (66)	P (1)	—(10+kms.)	W, R	—(—5 kms.)	—(—5 kms.)	—(—5 kms.)	PR
11	Pappazapatti	661.83	1,414 (316)	P (1)	—(10+kms.)	R, W	PO	—(—5 kms.)	—(—5 kms.)	KR
12	Kullampatty	46.94	19 (4)	P (1)	PHC (1)	W	—(—5 kms.)	—(—5 kms.)	—(—5 kms.)	PR
13	Mathampatti	209.94	405 (92)	—(10+kms.)	—(10+kms.)	W	—(10+kms.)	—(—5 kms.)	—(—5 kms.)	KR
14	Arunappadi	148.30	475 (96)	P (1)	—(10+kms.)	W	—(10+kms.)	—(10+kms.)	BS	PR

Location Code No	Name of village.	Nearest Town and distance (in kms.)	Power Supply.	Staple food.	Land use (i.e. area under different types of land use in hectares rounded upto two decimal places). Forest.	Irrigated by source	Unirrigated.	Culturable waste (including gaucher and groves).	Area not available for cultivation.	Remarks including any place of religious, historical or archaeological interest
(1)	(2)	(12)	(13)	(14)	(15)	(16)	(17)	(18)	(19)	(20)
1	Kannandahalli	Tiruppattur (19).	ED	Rice & Millets	..	T 415.00 TK 265.00 W 150.00	1015.00	20.00	126.83	N 60 : M2
2	Bommepalli	Tiruppattur (14).	ED	Rice & Millets.	.	T 190.00 TK 51.00 W 139.00	492.00	47.00	45.18	..
3	Sevvampatti	Tiruppattur (16).	ED	Rice & Millets.	..	T 181.00 TK 73.00 W 108.00	743.00	20.00	32.39	M1
4	Nagampatti	Tiruppattur (19).	ED	Rice & Millets.	..	T 263.00 TK 83.00 W 180.00	526.00	30.00	71.16	N10
5	Pitchagundanahalli	Tiruppattur (21).	ED	Rice & Millets.	..	T 10.00 W 10.00	44.00	..	30.96	..
6	Batrahalli	Tiruppattur (19).	ED	Rice & Millets.	..	T 160.00 TK 36.00 W 124.00	453.00	25.00	72.75	N50 : M6
7	Sonarahalli	Tiruppattur (19).	ED	Rice & Millets.	..	T 195.00 TK 84.00 W 111.00	787.00	60.00	163.57	M1 : T1
8	Rengampatti	Tiruppattur (19).	ED	Rice & Millets,	..	T 385.00 TK 85.00 W 300.00	908.00	89.00	100.82	T1
9	Ramakrishnampadi	Tiruppattur (13).	ED	Rice & Millets.	..	T 70.00 TK 22.00 W 48.00	26.00	10.00	16.43	..
10	Kottapatty	Tiruppattur (13).	ED	Rice & Millets.	..	T 18.00 TK 6.00 W 12.00	67.00	6.00	15.00	..
11	Papparapatti	Tiruppattur (13).	ED	Rice & Millets.	..	T 106.00 TK 38.00 W 68.00	511.00	4.00	40.83	..
12	Kullampatty	Tiruppattur (14).	ED	Rice & Millets.	..	T 7.00 TK 7.00	37.00	..	94	..
13	Mathampatti	Tiruppattur (13).	ED	Rice & Millets.	..	T 24.00 TK 9.00 W 15.00	174.00	..	11.94	..
14	Arunappad	Tiruppattur (13)	ED	Rice & Millets.	..	T 35.00 TK 7.00 W 28.00	30.00	[illegible]	32.30	..

B1 12-6—24

AMENITIES AND LAND USE.

4. UTTANGARAI TALUK.

Amenities available (if not available within the village a dash (—) is shown in the column and next to it in brackets, the distance in broad ranges viz., —5 kms, 5—10 kms, and 10 + kms, of the nearest place where the facility is available is given).

Location Code No.	Name of village.	Total area of the village (in hectares).	Total population and number of house holds.	Educational.	Medical.	Drinking water (potable).	Post and Telegraph.	Day or days of the market that if any.	Communications (Bus stop, Railway Station, Waterway).	Approach to village.
(1)	(2)	(3)	(4)	(5)	(6)	(7)	(8)	(9)	(10)	(11)
15	Pullavedampadi	181.85			Uninhabited.					
16	Kadavani	139.07	444 (83)	P (1)	—(10+kms.)	W	PO	—(—5 kms.)	BS	PR
17	Karumandapathi	116.32	409 (92)	P(1)	—(10+kms.)	W	—(—5 kms.)	—(—5kms.)	BS	PR
18	Elachiyur	311.64	717 (155)	P(1)	—(10+kms.)	W	PO	—(—5 kms.)	BS	PR
19	Kamakshipatti	463.75	1,158 (216)	P (1)	—(10+kms.)	W, R	—(10+kms.)	—(—5 kms.)	—(—5kms.)	KR
20	Mukkarampalli	208.49	618 (111)	—(—5 kms.)	—(—5 kms.)	W	—(—5 kms.)	—(—5 kms.)	BS	PR, KR
21	Kunampatti	203.91	654 (134)	P (2)	—(—5 kms.)	W	—(—5 kms).	—(—5 kms.)	—(—5 kms.)	KR
22	Kunnathur	644.14	2,279 (435)	P(2), M(1). H(1), O(1).	MCW(1)	W, R, T	PO	Thursday	BS	PR
23	Tagarappatti	295.52	1,033 (200)	P (1)	—(5—10 kms.)	W	—(—5 kms.)	—(—5 kms.)	—(—5 kms.)	PR
24	Chinnathagarappadi	33.30	189 (41)	—(—5 kms.)	—(—5 kms.)	W	—(—5 kms.)	—(—5 kms.)	BS	PR
25	Karappattu	710.72	1,871 (366)	P(2), M(1), H(1).	MCW(1)	W	PO	Wednesday	BS	PR
26	Nadupatti	242.00	670 (122)	—(—5 kms.)	—(10+kms.)	W, R	—(—5 kms.)	—(—5 kms.)	—(—5 kms.)	PR
27	Kilmathur	881.18	2,034 (408)	P (1)	—(10+kms.)	W	—(10+kms.)	—(10+kms.)	BS	PR

Land use (i.e. area under different types of land use in hectares rounded upto two decimal places).

Location Code No.	Name of village.	Nearest Town and distance (in kms.)	Power Supply.	Staple food.	Forest.	Irrigated by source.	Unirrigated.	Culturable waste (including gauchar and groves).	Area not available for cultivation.	Remarks including any place of religious, historical or archaeological interest.
(1)	(2)	(12)	(13)	(14)	(15)	(16)	(17)	(18)	(19)	(20)
15	Pullavedampadi	..	..	..	Uninhabited	..	..	..	..	..
16	Kadavani	Tiruppattur (15).	ED	Rice & Millets	..	T 57.00 TK 29.00 W 28.00	47.00	1.00	34.07	..
17	Karumandapathi	Tiruppattur (11).	ED	Rice & Millets	..	T 59.00 TK 31.00 W 28.00	51.00	..	6.32	..
18	Elachiyur	Tiruppattur (13).	ED	Rice & Millets	..	T 43.00 TK 16.00 W 27.00	243.00	..	25.64	..
19	Kamakshipatti	Tiruppattur (16).	ED	Rice & Millets	..	T 64.00 TK 18.00 W 46.00	306.00	25.00	68.75	..
20	Mukkarampalli	Tiruppattur (19).	ED	Rice & Millets	..	T 47.00 TK 17.00 W 30.00	147.00	6.00	8.49	..
21	Kunampatti	Tiruppattur (21).	ED	Rice & Millets	..	T 30.00 TK 1.00 W 29.00	143.00	..	30.91	..
22	Kunnathur	Tiruppattur (18).	ED	Rice & Millets	..	T 110.00 TK 40.00 W 70.00	453.00	41.00	40.14	N10 M1 T6
23	Tagarapatti	Tiruppattur (14).	ED	Rice & Millets	..	T 28.00 TK 2.00 W 26.00	227.00	..	40.52	..
24	Chinnathagarapadi	Tiruppattur (16).	ED	Rice & Millets	..	T 5.00 W 5.00	24.00	..	4.30	..
25	Karappattu	Tiruppattur (14).	ED	Rice & Millets	..	T 107.00 TK 34.00 W 73.00	568.00	..	35.72	..
26	Nadupatti	Tiruppattur (14).	ED	Rice & Millets	..	T 48.00 TK 20.00 W 28.00	159.00	..	35.00	..
27	Kilmathur	Tiruppattur (18).	ED	Rice & Millets	..	T 139.00 TK 43.00 W 96.00	656.00	10.00	76.18	..

AMENITIES AND LAND USE.

4. UTTANGARAI TALUK.

Location Code No.	Name of village.	Total area of the village (in hectares).	Total population and number of households.	Amenities available (if not available within the village a dash (—) is shown in the column and next to it in brackets, the distance in broad ranges viz., —5 kms, 5—10 kms, and 10+kms, of the nearest place where the facility is available is given). Educational.	Medical.	Drinking water (potable).	Post and Telegraph.	Day or days of the market/hat, if any.	Communications (Bus stop, Railway Station, Waterway).	Approach to village
(1)	(2)	(3)	(4)	(5)	(6)	(7)	(8)	(9)	(10)	(11)
28	Andiyur	224.57	1,454 (290)	P (1)	—(10+ kms.)	W	PO	—(10+kms.)	BS	PR
29	Egur	503.05	1,657 (377)	P(1), M(1)	MCW(1)	W	PO	—(10+kms.)	BS	PR, KR
30	Pudur	197.31	457 (92)	—(10+kms.)	—(10+kms.)	W	—(10+ kms.)	Thursday	—(10+kms.)	PR
31	Maganurpatti	784.62	2,341 (448)	P(1), M(1).	—(5—10 kms.)	W	—(5—10 kms.)	Thursady	BS	PR
32	Kurubaravalasai	71.55	127 (22)	P (1)	—(5—10 kms.)	W	—(5—10 kms.)	—(5—10 kms.)	—(5—10 kms.)	KR
33	Muchchilikuttai	333.58	1,041 (198)	P (1)	—(5—10 kms.)	W	—(5—10 kms.)	—(5—10 kms.)	—(5—10 kms.)	KR
34	Peyanur	111.22	691(128)	P(1)	—(5—10kms.)	W	—(5—10kms.)	—(—5 kms.)	BS	PR
35	Upparappati	395.49	932(186)	P(3), M(1) H(1).	—(5—10kms.)	W	PO	Friday	BS	PR
36	Umaiyanur	205.67	553(128)	P(1)	—(5—10kms.)	W	—(5—10kms.)	—(5—10kms.)	BS	PR
37	Vaduganur	236.52	843(155)	P(1)	—(5—10kms.)	W	—(—5kms.)	—(—5kms.)	—(—5kms.)	PR
38	Chinnakunnathur	281.29	725(133)	P(1)	—(5—10 kms.)	W	—(5—10 kms.)	—(5—10kms.)	BS	PR. KR
39	Savadiyur	153.36	288(54)	P(1)	—(5—10 kms.)	W	—(5—10kms.)	—(5—10 kms.)	—(5—10 kms.)	PR
40	Parasanur	111.68	318(51)	—(—5kms.)	—(—5kms.)	W	—(=5kms.)	—(—5kms.)	—(—5 kms.)	PR
41	Kumarampatty	181.71	670(135)	P(1)	—(—5kms.)	W	—(—5 kms.)	—(—5 kms.)	—(—5 kms.)	PR

Location Code No.	Name of village.	Nearest Town and distance (in kms.)	Power Supply.	Staple food.	Land use (i.e. area under different types of land use in hectares rounded upto two decimal places). Forest.	Irrigated by source.	Unirrigated.	Culturable waste (including gauchar and groves).	Area not available for cultivation.	Remarks including any place of religious historical or archaeological interest.
(1)	(2)	(12)	(13)	(14)	(15)	(16)	(17)	(18)	(19)	(20)
28	Andiyur	Tiruppattur (18).	ED	Rice & Millets	..	T 60.00 TK 4.00 W 56.00	150.00	..	14.57	..
29	Egur	Tiruppattur (18).	ED	Rice & Millets	..	T 187.00 TK 46.00 W 141.00	267.00	37.00	12.05	..
30	Pudur	Tiruppattur (18).	ED	Rice & Millets	..	T 44.00 TK 1.00 W 43.00	122.00	27.00	4.31	..
31	Maganurpatti	Tiruppattur (19).	ED	Rice & Millets	..	T 167.00 TK 55.00 W 112.00	600.00	..	17.62	..
32	Kurubaravalasai	Tiruppattur (25).	ED	Rice & Millets	..	T 14.00 TK 4.00 W 10.00	50.00	..	7.55	..
33	Muchchilikuttai	Tiruppattur (21)	ED	Rice & Millets	..	T 52.00 TK 16.00 W 36.00	219.00	..	62.58	..
34	Peyanur	Tiruppattur (19).	ED	Rice & Millets	..	T 10.00 W 10.00	81.00	..	20.22	..
35	Upparappatti	Tiruppattur (21).	ED	Rice & Millets	..	T 146.00 TK 49.00 W 97.00	217.00	6.00	26.49	..
36	Umaiyanur	Tiruppattur (18)	ED	Rice &Millets	..	T 29.00 TK 9.00 W 20.00	148.00	..	28.67	..
37	Vaduganur	Tiruppattur (18).	ED	Rice &Millets	..	T 44.00 TK 6.00 W 38.00	172.00	7.00	13.52	..
38	Chinnakunnathur	Tiruppattur (19),	ED	Rice&Millets	..	T 40.00 TK 4,00 W 36,00	183,00	20,00	38.29	..
39	Savadiyur	Tiruppattur (22). ..	ED	Rice&Millets	..	T 28,00 TK 28,00	118,00	..	7.36	..
40	Parasanur	Tiruppattur (22),	ED	Rice & Millets	..	T 17,00 TK 17.00	76,00	5.00	13.68	..
41	Kumarampatty	Tiruppattur (19).	ED	Rice & Millets	..	T 9.00 TK 9,00	120,00	6,00	45.71	..

AMENITIES AND LAND USE.

4. UTTANGARAI TALUK.

Location Code No.	Name of village.	Total area of the village (in hectares).	Total population and number of households.	Amenities available (if not available within the village a dash (—) is shown in the column and next to it in brackets, the distance in broad ranges viz., —5 kms., 5—10 kms., and 10+kms. of the nearest place where the facility is available is given). Educational.	Medical.	Drinking water (potable).	Post and Telegraph	Day or days of the market/hat, if any.	Communications (Bus stop, Rail way Station, Waterway).	Approach to village.
(1)	(2)	(3)	(4)	(5)	(6)	(7)	(8)	(9)	(10)	(11)
42	Ettipatti	271.65	1,161(253)	P(2)	—(—5 kms.)	W	PO	—(—5 kms.)	BS	KR
43	Kondireddipatti	1,164.31	2,698(559)	P(4),M(1)	MCW (1)	W	PO	—(— 5 kms.)	BS	PR
44	Marappanayakanpatti	1,,162.25	2,864(554)	P(1),M(1)	—(—5 kms.)	T,W	PO	Monday	BS	PR
45	Mukkampatti	994.14	2,398(484)	P(4)	—(—5 kms.)	W	—(—5 kms.)	—(5— 10kms.)	BS	PR
46	Gendiganapatti (Gendigampatti) ..	1,378.46	3,767(735)	P(3)	—(—5kms.)	W	PO	—(5—10kms.)	BS	PR
47	Salamarathupatti	673.62	1,207(235)	P(3)	—(5—10 kms.)	W	PO	—(5—10 kms.)	BS	PR
48	Kollapatti	120.26	374(70)	—(—5 kms.)	—(—5 kms.)	W	—(—5 kms.)	—(—5kms.)	—(—5 kms.)	PR
49	Gullampatti	232.85	411(91)	—(—5 kms.)	—(—5 kms.)	W	—(—5 kms.)	—(—5 kms.)	BS	PR
50	Nagalpatti	246.76	693(145)	—(—5 kms.)	—(—5 kms.)	W	—(—5 kms.)	—(— 5 kms.)	—(—5 kms.)	PR
51	Samalpatti	373.81	2,278(467)	P(2),M(1) H(1)	PHC (1), RP(2).	W,TW	PTO	Saturday	BS, RS	PR
52	Kanichchi	183.61	447(90)	P(1)	—(—5 kms.)	W	—(— 5 kms.)	—(—5 kms.)	—(—5 kms.)	KR
53	Oddapatti	107.36	308(58)	—(—5 kms.)	—(—5 kms.)	W	—(—5 kms.)	—(—5 kms.)	—(—5 kms.)	PR, KR
54	Naralepalle	197.95	357(78)	P(1)	—(—5 kms.)	W	—(—5 kms.)	—(—5 kms.)	—(—5 kms.)	PR
55	Kullaganapalli	335.25	163(38)	P(1)	—(—5 kms.)	W	—(—5 kms.)	—(—5 kms.)	—(—5 kms.)	KR

Location Code No.	Name of village.	Nearest Town and distance (in kms.)	Power Supply.	Staple food.	Land use (i.e. area under different types of land use in hectares rounded upto two decimal places). Forest.	Irrigated by source.	Unirrigated.	Culturable waste (including gauchar and groves).	Area not available for cultivation.	Remarks including any place of religious, historical or archaeological interest.
(1)	(2)	(12)	(13)	(14)	(15)	(16)	(17)	(18)	(19)	(20)
42	Ettipatti	Tiruppattur (19.)	ED	Rice & Millets,	..	T 80.00 TK 19.00 W 61,00	146.00	10.00	35,65	..
43	Kondireddipatti	Tiruppattur (26).	ED	Rice & Millets	..	T 100.00 TK 40.00 W 60.00	986.00	18.00	60.31	M1 : T1
44	Marappanayakanpatti	Tiruppattur (29).	ED	Rice & Millets	..	T 136.00 TK 54.00 W 82.00	840.00	132,00	54.25	..
45	Mukkampatti	Tiruppattur (21).	ED	Rice & Millets	..	T 170.00 TK 110.00 W 60.00	734.00	38.00	52.14	..
46	Gendiganapatti ..	Tiruppattur (21).	ED	Rice & Millets	..	T 210.00 TK 63.00 W 147,00	891.00	37.00	240.46	..
47	Salamarathuppatti	Tiruppattur (26).	ED	Rice & Millets	..	T 51,00 TK 15.00 W 36,00	494,00	99,00	29.62	..
48	Kollapatti	Tiruppattur (29).	ED	Rice & Millets	..	T 10.00 TK 3.00 W 7,00	102.00	1,00	7.26	..
49	Gullampatti	Tiruppattur (29),	ED	Rice & Millets	..	T 10,00 W 10,00	201.00	..	12.85	..
50	Nagalpatti	Tiruppattur (24),	ED	Rice & Millets	..	T 14,00 W 14,00	221,00	..	11.76	..
51	Samalpatti	Tiruppattur (22),	ED	Rice & Millets	..	T 87.00 TK 87,00	271.00	..	15.81	M40 : M2 : T2
52	Kanichchi	Tiruppattur (22).	ED	Rice & Millets	..	T 20,00 W 20.00	151,00	..	12,61	..
53	Oddappatti	Tiruppattur (26).	ED	Rice & Millets	..	T 17.00 TK 17.00	82.00	..	8.36	..
54	Naralepalle	Tiruppattur (22).	ED	Rice & Millets	..	T 80.00 TK 13.00 W 67.00	50.00	10.00	39.95	..
55	Kullaganapalli	Tiruppattur (21)	ED	Rice & Millets	263.00	T 13.00 TK 4.00 W 9,00	50.00	2.00	7.25	..

AMENITIES AND LAND USE.
4. UTTANGARAI TALUK.

Location Code No.	Name of village	Total area of the village (in hectares).	Total population and number of households.	Amenities available (if not available within the village a dash(—) is shown in the column and next to it in brackets, the distance in broad ranges viz., -5 kms, 5—10 kms, and 10+ kms, of the nearest place where the facility is available is given). Educational.	Medical.	Drinking water (potable).	Post and Telegraph.	Day or days of the market/hat, if any.	Communications (Bus stop, Railway Station Waterway).	Approach to village.
(1)	(2)	(3)	(4)	(5)	(6)	(7)	(8)	(9)	(10)	(11)
56	Padadasampatti	170.15	559(10)	P(1)	—(—5 kms.)	W	—(—5 kms.)	—(—5 kms.)	—(—5 kms.)	KR
57	Genginaickampatti	458.24	1.181(226)	—(—5 kms)	—(—5 kms.)	W	—(—5 kms.)	—(—5 kms.)	—(—5 kms.)	PR
58	Gengaperampatti	393.56	1441(308)	P(1). M(1)	—(—5 kms.)	WT	PO	—(—5 kms.)	BS	PR
59	Rendattampattti	92.81	81(20)	—(5—10 kms)	—(5—10 kms,)	W	—(5—10 kms.)	—(5—10 kms.)	—(5—10 kms,)	PR
60	Kommampatti	434.70	1413(298)	P(1)	—(5—10 kms.)	W	—(5-10 kms.)	—(5—10 kms.)	—(5-10 kms.)	PR
61	Govindapuram	184.28	766(162)	P(2)	—(5—10 kms.)	W	PO	—(5—10 kms.)	BS	PR
62	Kedakaranur	160.16	333(54)	—(5—10 kms.)	—(5—10 kms.)	W	—(5—10 kms.)	—(5—10 kms.)	—(5—10 kms.)	PR
63	Reddivalasai	249.42	809(136)	P(1)	—(5—10kms.)	W	—(5—10 kms.)	—(5—10 kms.)	—(5—10 kms.)	PR
64	Periathallappadi	237.12	3011(638)	P(1),M(1)	—(—5 kms.)	W	PO	—(—5 kms.)	BS	PR
65	Giddampatti	311.02	338(61)	—(5—10 kms.)	—(5—10 kms.)	W	—(5—10 kms.)	—(5—10 kms.)	—(5—10 kms.)	KR
66	Kanampatti	305.23	500(106)	P(1)	—(5—10 kms.)	W	—(5—10 kms.)	—(5—10 kms.)	—(5—10 kms.)	PR
67	Naiperampatti	306.14	734(147)	P(1)	—(—5kms.)	W	—(—5 kms.)	—(—5 kms.)	(—5 kms.)	PR
68	Appinaickenpatty	227.60	657(149)	P(1)	—(—5 kms.)	W	—(—5 kms.)	—(—5 kms.)	—(—5kms.)	PR,KR

Location Code No.	Name of village.	Nearest Town and distance (in kms.)	Power Supply.	Staple food.	Land use (i.e. area under different types of land use in hectares rounded upto two decimal places.) Forest.	Irrigated by source.	Unirrigated.	Culturable waste (including gauchar and groves).	Area not available for cultivation.	Remarks including any place of religious, historical or archaeological interest.
(1)	(2)	(12)	(13)	(14)	(15)	(16)	(17)	(18)	(19)	(20)
56	Padadasampatti	Tiruppattur (22).	ED	Rice & Millets.	..	T 32.00 TK 6.00 W 26.00	99.00	10.00	29.15	..
57	Genginaickampatti	Tiruppattur (22)	ED	Rice & Millets	..	T 91.00 TK 13.00 W 78.00	300.00	54.00	13.24	..
58	Gengaperaimpatti	Tiruppattur (21).	ED	Rice & Millet	..	T 177.00 TK 19.00 W 158.00	173.00	29.00	14.56	..
59	Rendattampatti	Tiruppattur (22).	ED	Rice & Millets	..	T 30.00 TK 3.00 W 27.00	42.00	3.00	17.91	..
60	Kommampatti	Tiruppattur (20)	ED	Rice & Millets		T 102.00 TK 12.00 W 90.00	254.00	78.70		
61	Govindapuram	Tiruppattur (20)	ED	Rice & Millets	..	T 39.00 TK 3.00 W 36.00	134.00	..	11.28	..
62	Kedakaranur	Tiruppattur (20)	ED	Rice & Millets	..	T 40.00 TK 40.00	116.00	..	4.16	..
63	Reddivalasai	Tiruppattur (22)	ED	Rice & Millets	..	T 96.00 TK 16.00 W 80.00	126.00	..	27.42	..
64	Periathallappadi	Tiruppattur (24).	ED	Rice & Millets	..	T 184.00 TK 49.00 W 135.00	27.00	..	26.12	..
65	Giddampatti	Tiruppattur (22)	ED	Rice & Millets	..	T 112.00 TK 17.00 W 95.00	171.00	..	28.02	..
66	Kanampatti	Tiruppattur (22).	ED	Rice & Millets	..	T 49.00 TK 9.00 W 40.00	220.00	10.00	26.23	..
67	Naiperampatti	Tiruppattur (26).	ED	Rice & Millets	..	T 44.00 TK 7.00 W 37.00	231.00	3.00	28.14	..
68	Appinaickenpatty	Tiruppattur (24).	ED	Rice & Millets	..	T 45.00 TK 6.00 W 37.00	140.00	15.00	21.60	..

AMENITIES AND LAND USE.

4. UTTANGARAI TALUK.

Location Code No.	Name of village.	Total area of the village (in hectares).	Total population and number of households.	Amenities available (if not available within the village a dash (—) is shown in the column and next to it in brackets, the distance in broad ranges viz.,—5 kms, 5—10 kms, and 10 + kms, of the nearest place where the facility is available is given). Educational.	Medical.	Drinking water (potable.)	Post and Telegraph	Day or days of the market/hat, if any.	Communications (Bus stop, Railway Station, Waterway).	Approach to village.
(1)	(2)	(3)	(4)	(5)	(6)	(7)	(8)	(9)	(10)	(11)
69	Thurinjipatti	229.51	612(130)	P(2),M(1)	—(—5 kms.)	W, TK	PO	—(—5 kms.)	—(—5 kms.)	PR,KR
70	Viriyampatti	187.68	257(52)	P(1)	—(—5 kms.)	W	—(—5 kms.)	—(—5 kms.)	—(—5 kms.)	PR,KR
71	Kursampatti	151.33	273(62)	—(—5 kms.)	—(—5 kms.)	W	—(—5 kms.)	—(— 5kms.)	—(—5 kms.)	KR
72	Kanganur	141.53	298(56)	—(—5 kms.)	—(—5 kms.)	W	—(—5 kms.)	—(—5 kms.)	—(—5 kms.)	PR
73	Mottur	139.60	343(72)	P(1)	—(-5 kms.)	W	PO	—(- 5 kms.)	—(-5 kms.)	PR
74	Pasandi	148.48	817(166)	P(1)	—(-5 kms.)	W	—(-5 kms.)	—(-5 kms.)	—(-5 kms.)	PR
75	Athiveerayampatti	91.43	432(74)	—(-5 kms.)	—(-5 kms.)	W	—(-5 kms.)	—(-5 kms.)	—(-5 kms.)	PR
76	Gargepalli..	118.13	226(40)	P(1), M(1)	—(-5 kms.)	W	PO	—(-5 kms.)	BS	PR
77	Padavanur	253.84	439(77)	P(1), M(1)	—(-5 kms.)	W	—(-5 kms.)	—(-5 kms.)	—(-5 kms.)	PR
78	Podar	321.46	407(75)	P(1)	—(5-10 kms.)	W	—(5-10 kms.)	—(5-10 kms.)	—(5-10 kms.)	KR
79	Olaipatti	500.12	1,048(199)	P(1)	—(5-10 kms.)	W	—(5-10 kms.)	—(5-10 kms.)	—(5-10 kms.)	KR
80	Mallapuram	354.97	249(45)	P(1)	—(-5 kms.)	W	—(-5 kms.)	—(-5 kms.)	—(-5 kms.)	PR,KR
81	Onnagari	483.60	959(202)	P(2)	—(-5 kms.)	W	—(-5 kms.)	—(-5 kms.)	BS	PR
82	Burugalapalli (Boorkalapatti)	63.42	167(31)	—(-5 kms.)	—(-5 kms.)	W	—(-5 kms.)	—(-5 kms.)	BS	PR

Location Code No.	Name of village.	Nearest Town and distance (in kms.)	Power Supply.	Staple food.	Land use (i.e. area under different types of land use in hectares rounded upto two decimal places). Forest.	Irrigated by source.	Unirrigated.	Culturable waste (including gauchar and groves).	Area not available for cultivation.	Remarks including any place of religious, historical or archaeological interest.
(1)	(2)	(12)	(13)	(14)	(15)	(16)	(17)	(18)	(19)	(20)
69	Thurinjipatti	Tiruppattur (26)	ED	Rice & Millets	..	T 128.00 TK 18.00 W 110.00	88.00	..	13.51	..
70	Viriyampatti	Tiruppattur (30).	ED	Rice & Millets	..	T 26.00 W 26.00	155.00	6.68	..	..
71	Kursampatti	Tiruppattur (27).	ED	Rice & Millets	..	T 17.00 TK 17.00	127.00	..	7.33	..
72	Kanganur	Tiruppattur (26).	ED	Rice & Millets	..	T 14.00 W 14.00	122.00	..	5.53	..
73	Mottur	Tiruppattur (27)	ED	Rice & Millets	..	T 16.00 W 16.00	110.00	..	13.60	..
74	Pasandi	Tituppattur (26)	ED	Rice & Millets	..	T 20.00 W 20.00	114.00	2.00	12.48	..
75	Athiveerayampatti	Tiruppattur (26)	ED	Rice & Millets	..	T 15.00 W 15.00	74.00	..	2.43	..
76	Gargepalli	Tiruppattur (29)	ED	Rice & Millets	..	T 70.00 TK 10.00 W 60.00	40.00	..	8.13	..
77	Padavanur	Tiruppattur (29)	ED	Rice & Millets	..	T 22.00 TK 7.00 W 15.00	200.00	3.00	28.84	..
78	Podar	Tiruppattur (29)	ED	Riee& Millets	..	T 27.00 TK 12.00 TW 15.00	249.00	..	45.46	..
79	Olaipatti	Tiruppattur (29)	ED	Rice & Millets	..	T 25.00 TK 10.00 W 15.00	385.00	50.00	40.12	..
80	Mallapuram	Dharmapuri (34)	ED	Rice & Millets	..	T 41.00 TK 15.00 W 26.00	273.00	2.00	38.97	..
81	Onnagari	Dharmapuri (34)	ED	Rice & Millets	..	T 88.00 TK 24.00 W 64.00	332.00	..	63.60	..
82	Burugalapalli (Boorkalapalli)	Tiruppattur (29)	ED	Rice & Millets	..	T 10.00 TK 5.00 W 5.00	46.00	..	7.42	..

AMENITIES AND LAND USE.

4. UTTANGARAI TALUK.

Location Code. No.	Name of village.	Total area of the village (in hectares).	Total population and number of households.	Amenities available (if not available within the village a dash (—) is shown in the column and next to it in brackets, the distance in broad ranges viz., —5 kms, 5—10 kms, and 10+kms, of the nearest place where the facility is available is given). Educational.	Medical.	Drinking water (potable).	Post and Telegraph	Day or days of the market/hat, if any.	Communications (Bus stop, Railway Station, Waterway).	Approach to village
(1)	(2)	(3)	(4)	(5)	(6)	(7)	(8)	(9)	(10)	(11)
83	Kanjanur	443.25	696(131)	P(1)	—(-5 kms.)	W	(—5 kms.)	—(-5 kms.)	BS	PR
84	Badepalli	1,134.54	1,157(254)	P(2)	—(-5 kms.)	W	PO	—(-5 kms.)	—(-5 kms.)	PR, KR
85	Selakarampatti	130.89	256(55)	P(1)	—(-5 kms.)	W	—(-5 kms.)	—(-5 kms.)	—(-5 kms.)	PR, KR
86	Solakkayapatti	79.24	310(59)	P(1)	—(-5 kms.)	W	—(-5 kms.)	—(-5 kms.)	BS	PR, KR
87	Gollapatti	138.65	112(29)	—(-5 kms.)	—(-5 kms.)	W	—(-5 kms.)	—(-5 kms.)	—(-5 kms.)	PR, KR
88	Kalluganur	76.01	65(15)	P(1)	—(-5 kms.)	W	—(-5 kms.)	—(-5 kms.)	—(-5 kms.)	PR, KR
89	Thandiyappanur	359.76	1,171(252)	P(1)	—(-5 kms.)	W	—(-5 kms.)	—(-5 kms.)	—(-5 kms.)	PR, KR
90	Mallampatti	205.32	149(26)	—(5-10 kms.)	—(5-10 kms.)	W	—(5-10 kms.)	—(5-10 kms.)	—(5-10 kms.)	KR
91	Marampatti	236.87	658(132)	P(1),M(1)	—(5-10 kms.)	W	PO	—(5-10 kms.)	—(5-10 kms.)	PR, KR
92	Mittappalli	404.57	2,601(523)	P(1),M(1)	—(5-10 kms.)	W	PO	—(-5 kms.)	BS	PR
93	Chintalpadi (Chinnathallapadi)	240.41	409(85)	P(2)	—(-5 kms.)	W	PO	—(-5 kms.)	BS	PR, KR
94	Samakavundanvalasai	201.07	164(35)	—(-5 kms.)	—(-5 kms.)	W	—(-5 kms.)	—(-5 kms.)	—(-5 kms.)	KR
95	Narasampatti	239.97	766(161)	—(-5 kms.)	—(-5 kms.)	W	—(-5 kms.)	—(-5 kms.)	BS	KR

Location Code No.	Name of village.	Nearest Town and distance (in kms.)	Power Supply.	Staple food.	Land use (i.e. area under different types of land use in hectares rounded upto two decimal places). Forest.	Irrigated by source.	Unirrigated.	Culturable waste (including gauchar and groves).	Area not available for cultivation.	Remarks including any place of religious, historical or archaeological interest.
(1)	(2)	(12)	(13)	(14)	(15)	(16)	(17)	(18)	(19)	(20)
83	Kanjanur	Tiruppattur (29)	ED	Rice & Millets	..	T 36.00 W 36.00	181.00	204.00	22.25	..
84	Badepalli	Tiruppattur (30)	ED	Rice & Millets	..	T 126.00 W 126.00	918.00	13.00	77.54	NI:T1
85	Selakarampatti	Tiruppattur (30)	ED	Rice & Millets	..	T 12.00 W 12.00	106.00	5.00	7.89	..
86	Solakkayapatti	Tiruppattur (30)	ED	Rice & Millets	..	T 28.00 TK 3.00 W 25.00	46.00	5.24	..	..
87	Gollappatti	Tiruppattur (26)	ED	Rice & Millets	..	T 17.00 W 17.00	108.00	5.00	8.65	..
88	Kalluganur	Tiruppattur (26)	ED	Rice & Millets	..	T 16.00 W 16.00	57.00	..	3.01	..
89	Thandiyappanur	Tiruppattur (24)	ED	Rice & Millets	..	T 89.00 TK 44.00 W 45.00	185.00	..	85.76	..
90	Mallampatti	Tiruppattur (26)	ED	Rice & Millets	..	T 43.00 TK 8.00 W 35.00	148.00	..	14.32	T1
91	Marampatti	Tiruppattur (24)	ED	Rice & Millets	..	T 175.00 TK 51.00 W 124.00	47.00	3.00	11.87	..
92	Mittapalli	Tiruppattur (29)	ED	Rice & Millets	..	T 81.00 TK 23.00 W 58.00	297.00	3.00	23.57	M1:T1
93	Chinalpadi (Chinnathallapadi)	Tiruppattur (27)	ED	Rice & Millets	..	T 156.00 TK 61.00 W 95.00	51.00	3.00	30.41	..
94	Samakavundanvplasai	Tiruppattur (29)	ED	Rice & Millets	..	T 42.00 TK 20.00 W 22.00	140.00	..	19.07	..
95	Narasampatti	Tiruppattur (29)	ED	Rice & Millets	..	T 22.00 TK 5.00 W 17.00	122.00	..	95.57	..

AMENITIES AND LAND USE.

4. UTTANGARAI TALUK.

Location Code No.	Name of village.	Total area of the village (in hectares).	Total population and number of households.	Amenities available (if not available within the village a dash (—) is shown in the column and next to it in brackets, the distance in broad ranges) viz.,—5 kms, 5—10 kms, and 10+ kms, of the nearest place where the facility is available is given). Educational.	Medical.	Drinking water (potable).	Post and Telegraph	Day or days of the market/hat if any.	Communications (Bus stop, Railway Station, Waterway).	Approach to village.
(1)	(2)	(3)	(4)	(5)	(6)	(7)	(8)	(9)	(10)	(11)
96	Kurugappttai	284.39	2,016(412)	P(1)	D(1)	W	PO	—(-5 kms.)	BS	PR
97	Puliyanur	203.22	780(162)	P(1)	—(-5 kms.)	W	—(-5 kms.)	—(-5 kms.)	—(-5 kms.)	KR
98	Theerthagirivalasai	242.90	330(65)	—(-5 kms.)	—(-5 kms.)	W	—(-5 kms.)	—(-5 kms.)	—(-5 kms.)	PR,KR
99	Singarapettai	78.16	2,176(444)	P(3),M(1) H(1),PUC(1)	D(1),H(1) MCW(1)	W,T	PTO	Sunday	BS	PR
100	Malluppatti	244.10	786(162)	P(1)	—(-5 kms.)	W	—(-5 kms.)	—(-5 kms.)	BS	PR
101	Oppakkavalasai	364.43	290(53)	—(-5 kms.)	—(-5 kms.)	W	PO	—(-5 kms.)	—(-5 kms.)	PR
102	Kondampatti	207.36	749(161)	P(1)	—(-5 kms.)	W	PO	—(-5 kms.)	—(-5 kms.)	PR,KR
103	Kollanur	128.91	683(150)	—(5-10 kms.)	—(5-10 kms.)	W	—(5—10 kms.)	—(5-10 kms.)	—(5-10 kms.)	KR
104	Iluppaikuttappatti	72.73	153(34)	—(-5 kms.)	—(-5 kms.)	W	—(-5 kms.)	—(-5 kms.)	—(-5 kms.)	KR
105	Chinnappanaickanur	133.09	663(183)	P(1)	—(-5 kms.)	W	—(-5 kms.)	—(-5 kms.)	BS	PR
106	Reddippatti	158.29	667(134)	P(1)	—(-5 kms.)	W	—(-5 kms.)	—(-5 kms.)	BS	PR,KR
107	Uttangarai	118.82	6,340(1,350)	P(3),M(1) H(1),PUC(1)	H(1),D(4) MCW(1)	W,T	PTO,Phone.	Monday	BS	PR
108	Sunnalampatti	331.02	451(87)	P(1)	—(-5 kms.)	W	—(-5 kms.)	—(-5 kms.)	BS	PR

Location Code No.	Name of village.	Nearest Town and distance (in kms.)	power Supply.	Staple food.	Land use (i.e., area under different types of land use in hectares rounded upto two decimal places). Forest.	Irrigated. by source.	Unirrigated.	Culturable waste (including gauchar and groves).	Area not available for cultivation.	Remarks including any place of religious, historical or archaeological interest.
(1)	(2)	(12)	(13)	(14)	(15)	(16)	(17)	(18)	(19)	(20)
95	Kurugapatti	Tiruppattur (28)	ED	Rice & Millets	..	T 24.00 W 24.00	160.00	..	100.39	..
97	Puliyanur	Tiruppattur (30)	ED	Rice & Millets	..	T 14.00 W 14.00	163.00	12.00	14.22	..
98	Theerthagirivalasai	Tiruppattur (29)	ED	Rice & Millets	..	T 138.00 TK 98.00 W 40.00	36.00	..	68.90	..
99	Singarapettai	Tiruppattur (26)	ED	Rice & Millets	..	T 17.00 TK 6.00 W 11.00	52.00	4.00	5.16	M2:T2 N50
100	Malluppatti	Tiruppattur (28)	ED	Rice & Millets	..	T 46.00 TK 6.00 W 40.00	96.00	2.00	100.10	..
101	Oppakkavalasai	Tiruppattur (35)	ED	Rice & Millets	..	T 40.00 TK 10.00 W 30.00	224.00	87.00	13.43	..
102	Kondampatti	Tiruppattur (30)	ED	Rice & Millets	..	T 87.00 TK 18.00 W 69.00	84.00	..	36.36	..
103	Kollanur	Tiruppattur (32)	ED	Rice & Millets	..	T 30.00 TK 4.00 W 26.00	58.00	..	40.91	..
104	Iluppaikuttappatti	Tiruppattur (26)	ED	Rice & Millets	..	T 18.00 TK 1.00 W 17.00	49.00	..	5.73	..
105	Chinnappanaickanur	Tiruppattur (27)	ED	Rice & Millets	..	T 34.00 TK 34.00	94.00	..	5.09	..
106	Reddippatti	Tiruppattur (27)	ED	Rice & Millets	..	T 36.00 TK 8.00 W 28.00	107.00	..	15.29	..
107	Uttangarai	Tiruppattur (26)	ED	Rice & Millets	..	T 48.00 TK 25.00 W 23.00	50.00	..	20.82	N150:M8: C3:T5
108	Sunnalampatti	Tiruppattur (24)	ED	Rice & Millets	..	T 54.00 TK 9.00 W 45.00	229.00	2.00	46.02	..

AMENITIES AND LAND USE.

4. UTTANGARAI TALUK.

Location Code No.	Name of village.	Total area of the village (in hectares).	Total population and number of house holds.	Amenities available (if not available within the village a dash (—) is shown in the column and next to it in brackets, the distance in broad ranges viz., —5 kms, 5—10 kms, and 10 + kms, of the nearest place where the facility is available is given). Educational.	Medical.	Drinking water (potable).	Post and Telegraph.	Day or days of the market/hat, if any.	Communications (Bus stop, Railway Station, Waterway).	Approach to village.
(1)	(2)	(3)	(4)	(5)	(6)	(7)	(8)	(9)	(10)	(11)
109	Vattiyanur	84.90	745(161)	P(1)	—(-5 kms.)	W	—(-5 kms.)	—(-5 kms.)	—(-5 kms.)	PR
110	Andipatty	189.98	1,073(216)	—(—5 kms.)	—(—5 kms.)	W	—(—5 kms.)	—(—5 kms.)	—(— 5 kms.)	PR
111	Venkadattanpatti	278.46	1,489(312)	P(1)	—(—5 kms.)	W.T	PO	—(—5 kms.)	BS	PR
112	Perumalkuppam	461.04	1,052(230)	P(1)	—(—5 kms.)	W	—(—5 kms.)	—(—5 kms.)	—(— 5 kms.)	PR, KR
113	Kurukkupatti	184.37	271(47)	—(— 5 kms.)	—(—5 kms.)	W	—(—5 kms.)	—(—5 kms.)	—(—5 kms.)	KR
114	Virachachikuppam	477.70	1,183(233)	P(1)	—(—5 kms.)	W	PO	—(—5 kms.)	BS	PR
115	Papparapatti	183.36	782(155)	—(— 5 kms,)	—(—5 kms.)	W	—(—5 kms.)	—(— 5 kms.)	— (— 5 kms,)	PR
116	Dasampatti	136.01	102(17)	—(—5 kms.)	—(—5 kms.)	W	—(— 5 kms.)	—(— 5 kms.)	BS	PR
117	Kattupatti	382.38	713(129)	P(1)	—(—5 kms.)	W	—(— 5 kms.)	—(—5 kms.)	BS	PR
118	Sulakkarai	211.35	981(162)	P(1)	—(—5 kms.)	W	PO	—(— 5 kms,)	BS	PR
119	Reddippatti	886.87	2,582(515)	P(2)	—(5—10kms,)	W, TW.	—(—5kms).	—(—5kms,)	—(—5 kms,)	PR
120	Anandur	759.59	2,593(517)	P(1), M(1) H(1).	MCW (1)	W, T	PO	Monday	BS	PR
121	Tiruvanipatti .. —	835.12	2,010(403)	P(3)	—(5—10 kms.)	W	PO	—(—5kms.)	S	PR

Location Code No.	Name of village.	Nearest Town and distance (in kms.)	Power Supply.	Staple food.	Land use (i.e. area under different types of land use in hectares rounded upto two decimal places). Forest.	Irrigated by source.	Unirrigated.	Culturable waste (including gauchar and groves).	Area not available for cultivation.	Remarks including any place of religious, historical or archaeological interest.
(1)	(2)	(12)	(13)	(14)	(15)	(16)	(17)	(18)	(19)	(20)
109	Vattiyanur	Tiruppattur (29)	ED	Rice & Millets	..	T 36.00 TK 8.00 W 28.00	24.00	17.00	7.90	..
110	Andipatty	Tiruppattur (29)	ED	Rice & Millets.	..	T 50.00 TK 6.00 W 44.00	129.00	..	10.98	..
111	Venkadattanpatti	Tiruppattur (24)	ED	Rice & Millets	..	T 79.00 TK 14.00 W 65.00	154.00	5.00	40.46	M1 : T1.
112	Perumalkuppam	Tiruppattur (30)	ED	Rice & Millets	..	T 71.00 W 71.00	364.00	..	26.04	..
113	Kurukkupatti	Tiruppattur (30)	ED	Rice & Millets	..	T 17.00 TK 7.00 W 10.00	166.00	..	1.37	..
114	Virachachikuppam	Tiruppattur (32)	ED	Rice & Millets	..	T 65.00 TK 5.00 W 60.00	394.00	..	18.70	..
115	Papparapatti	Dharmapuri (34)	ED	Rice & Millets	..	T 20.00 W 20.00	110.00	38.00	15.36	..
116	Dasampatti	Tiruppattur (32)	ED	Rice & Millets	..	T 14.00 TK 2.00 W 12.00	98.00	4.00	20.01	..
117	Kattupatti	Tiruppattur (34)	ED	Rice & Millets	..	T 96.00 TK 11.00 W 85.00	281.00	2.00	3.88	M 2 : T1.
118	Sulakkarai	Dharmapuri (34)	ED	Rice & Millets	-	T 26.00 TK 6.00 W 20.00	172.00	2.00	11.35	..
119	Reddippatti	Dharmapuri (23)	ED	Rice & Millets	..	T 41.00 TK 5.00 W 36.00	781.00	54.00	10.87	..
120	Anandur	Dharmapuri (23)	ED	Rice & Millets	..	T 101.00 TK 56.00 W 45.00	511.00	5.00	142.55	M1 : T1.
121	Tiruvanipatti	Dharmapuri (23)	ED	Rice & Millets	..	T 94.00 TK 50.00 W 44.00	661.00	45.00	35.12	M1.

AMENITIES AND LAND USE
4. UTTANGARAI TALUK

Location Code No.	Name of village.	Total area of the village (in hectares).	Total population and number of households.	Amenities available (if not available within the village a dash (—) is shown in the column and next to it in brackets, the distance in broad ranges viz,—5 kms, 5—10 kms, and 10 + kms, of the nearest place where the facility is available is given). Educational.	Medical.	Drinking water (potable).	Post and Telegraph.	Day or days of the market/hat if any.	Communications (Bus stop, Railway Station, Water way.)	Approach to village
(1)	(2)	(3)	(4)	(5)	(6)	(7)	(8)	(9)	(10)	(11)
122	Periyakottakulam	887.10	1,476 (256)	P(1)	—(5—10 kms.)	W	—(5—10kms).	—(-5 kms.)	—(—5 kms.)	PR
123	Kolinaickkampatti	210.34	517(90)	P(1)	—(—5 kms,)	W	—(—5 kms.)	—(5 kms.)	BS	KR
124	Palaiyakottai	105.77	488(79)	—(—5 kms.)	—(— 5 kms.)	W	—(-5 kms.)	—(-5 kms.)	—(—5kms.)	PR
125	Panamarathupatti	466.31	4,066(844)	P(3), M(1), H(1).	H(1), D(2), MCW(1),	T, W,	PTO, Phone	Monday,	BS, RS.	PR
126	Thathinaickampatti	162.05	141(27)	—(—5 kms,)	—(—5 kms,)	W	—(— 5 kms,)	—(—5 kms.)	—(—5 kms,)	PR
127	Padadasampatti	47.74	22(4)]	—(5-10 kms.)	—(5—10kms,)	W	—(5-10 kms,)	—(5-10 gms.)	—(5-10 kms.)	PR
128	Obulinaickenpatti	60.96	198(40)	—(— 5 kms.)	— (5— 10 kms.)	W	—(5—10kms,)	—(5-10 kms.)	—(5-10kms.)	PR
129	Kanakkampatti	215.53	377(77)	P(1)	—(5-10 kms.)	W	—(5—10kms.)	—(5-10 kms,)	—(5-10 kms.)	PR
130	Vellalapatti	259.96	1,230(227)	P(1), M(1)	—(5-10 kms.)	W	PO	—(5-10 kms.)	BS	PR
131	Poovampatti	58.63	64(12)	— (5-10 kms.)	—(5-10 kms.)	W	— (5-10 kms.)	—(5-10 kms.)	BS	PR
132	Nochchippatti	109.39	137(25)	P(2), M(2)	—(5- 10 kms.)	W	PO	—(5-10 kms.)	BS	PR
133	Murungippatti	143.28	136(22)	—(5-10 kms.)	—(5-10 kms.)	W	—(5-10 kms.)	—(5-10 kms.)	—(5-10 kms.)	KR
134	Pusampatti	109.39	151(30)	—(5-10 kms.)	—(5-10 kms.)	W	—(5-10 kms.)	—(5-10 kms.)	—(5-10 kms.)	KR

Location Code No.	Name of village.	Nearest Town and distance (in kms.)	Power Supply.	Staple food.	Land use (i.e. area under different types of land use in hectares rounded upto two decimal places). Forest.	Irrigated by source.	Unirrigated.	Culturable waste (including gauchar and groves).	Area not available for cultivation.	Remarks including any place of religious, historical or archaeological interest.
(1)	(2)	(12)	(13)	(14)	(15)	(16)	(17)	(18)	(19)	(20)
122	Periyakottakulam	Dharmapuri (26)	ED	Rice & Millets.	..	T 50.00 TK 20.00 W 30.00	781.00	20.00	36.10	..
123	Kolinaickkampatti	Tiruppattur (35)	ED	Rice & Millets,	..	T 52.00 TK 7.00 W 45.00	145.00	11.00	2.34	..
124	Palaiyakottai	Tiruppattur (32)	ED	Rice & Millets.	..	T 24.00 TK 11.00 W 13.00	68.00	..	13.77	..
125	Panamarathupatti	Tiruppattur (32)	ED	Rice & Millets.	..	T 99.00 TK 19.00 W 80.00	330.00	5.00	32.31	N50 ; M:2.TL
126	Thathinaickampatti	Tiruppattur (30)	ED	Rice & Millets.	..	T 10.00 W 10.00	143.00	..	9.05	..
127	Padadasampatti	Tiruppattur (30)	ED	Rice & Millets.	..	T 9.00 TK 1.00 W 8.00	38.74	..	..	..
128	Obulinaickenpatti	Tiruppattur (30)	ED	Rice & Millets.	..	T 10.00 W 10.00	50.96	..	..	..
129	Kanakkampatti	Tiruppattur (30)	ED	Rice & Millets	..	T 10.00 W 10.00	170.00	..	35.53	..
130	Vellalapatti	Tiruppattur (30)	ED	Rice & Millets	..	T 61.00 TK 8.00 W 53.00	168.00	..	30.96	..
131	Poovampatti	Tiruppattur (32)	ED	Rice & Millets	..	T 11.00 TK 11.00	47.63	..	..	..
132	Nochippatti	Tiruppattur (32)	ED	Rice & Millets	..	T 37.00 TK 37.00	50.00	..	22.39	..
133	Murungipatti	Hosur (24)	ED	Rice & Millets	..	T 37.00 TK 1.00 W 36.00	102.00	2.00	2.28	..
134	Pusampatti	Hosur (24)	ED	Rice & Millets	..	T 42.00 TK 1.00 W 41.00	49.00	..	18.39	..

AMENITIES AND LAND USE
4. UTTANGARAI TALUK

Location Code No.	Name of village.	Total area of the village (in hectares).	Total population and number of households.	Amenities available (if not available within the village a dash (—) is shown in the column and next to it in brackets, the distance in broad ranges viz.,—5 kms, 5—10 kms, and 10+ kms, of the nearest place where the facility is available is given). Educational.	Medical.	Drinking water (potable).	Post and Telegraph.	Day or days of the market/hat, if any.	Communications (Bus stop, Railway Station, Waterway).	Approach to village.
(1)	(2)	(3)	(4)	(5)	(6)	(7)	(8)	(9)	(10)	(11)
135	Bommampatti	196.74	258(50)	P(1)	—(5-10kms.)	W	—(5-10 kms.)	—(5-10 kms.)	—(5-10 kms.)	KR
136	Thippampatti	117.10	145(25)	P(1)	—(—5 kms.)	W	—(—5 kms.)	—(—5 kms.)	BS	PR
137	Kungilipatti	131.60	16(2)	—(—5 kms.)	—(—5 kms.)	W	—(-5 kms.)	—(-5 kms.)	—(-5kms.)	KR
138	Pudur	90.72	115(21)	—(-5 kms.)	—(—5 kms.	W	—(-5 kms.)	—(-5 kms.)	—(-5 kms.)	KR
139	Potarajanpatti	216.67	234(45)	—(—5 kms.)	—(—5 kms.)	W	—(-5 kms.)	—(-5 kms.)	—(-5 kms.)	KR
140	Mundarampatti	433.36	674(129)	P(1)	—(—5 kms.)	W	PO	—(-5 kms.)	—(-5 kms.)	PR
141	Kethunaickampatti	153.51	517(106)	P(1)	—(—5 kms.)	W	PO	—(-5 kms.)	BS	PR, KR
142	Bommadasampatty	258.38	472(85)	P(1)	—(—5 kms.)	W	—(—5 kms.)	—(-5 kms.)	—(—5 kms.)	KR
143	Gendiganaur	140.93	393(66)	—(—5 kms.)	—(—5 kms.)	W	—(-5 kms.)	—(-5 kms.)	BS	KR
144	Nayakkanur	416.86	2,069(394)	P(2)	—(—5 kms.)	W	PO	—(-5 kms.)	BS	PR, KR
145	Pallathur	80.19	604(116)	P(1)	—(5—10 kms.)	W	—(5-10 kms.)	—(5—10 kms.)	BS	PR, KR
146	Punganai	181.31	69(69)	—(5-10 kms.)	—(5—10 kms.)	W	—(5-10 kms.)	—(5-10 kms.)	—(5-10 kms.)	PR
	Athippadi	331.09	1,289(256)	P(1), M(1), H(1).	MCW(1)	W	PO	—(5-10 kms.)	BS	PR, KR.

Location Code No.	Name of village	Nearest Town and distance (in kms.)	Power Supply.	Staple food.	Land use (i.e. area under different types of land use in hectares rounded upto two decimal places). Forest.	Irrigated by source.	Unirrigated.	Culturable waste (including gauchar and groves).	Area not available for cultivation.	Remarks including any place of religious, historical or archaeological interest.
(1)	(2)	(12)	(13)	(14)	(15)	(16)	(17)	(18)	(19)	(20)
135	Bommampatti	Harur (27)	ED	Rice & Millets.	..	T 35.00 TK 5.00 W 30.00	148.00	5.00	8.74	..
136	Thippampatti	Tiruppattur (27)	ED	Rice & Millets.	..	T 33.00 TK 5.00 W 28.00	67.00	..	17.10	..
137	Kungilipatti	Tiruppattur (30)	ED	Rice & Millets.	..	T 25.00 TK 25.00	88.00	..	18.60	..
138	Pudur	Tiruppattur (30)	ED	Rice & Millets.	..	T 12.00 TK 12.00	60.00	..	18.72	..
139	Potarajanpatti	Tiruppattur (30)	ED	Rice & Millets.	..	T 26.00 TK 26.00	119.00	..	71.67	..
140	Mundarampatti	Tiruppattur (29)	ED	Rice & Millets.	..	T 123.00 TK 33.00 W 90.00	150.00	110.00	50.36	..
141	Kethunaickampatti	Tiruppattur (31)	ED	Rice & Millets.	..	T 20.00 TK 5.00 W 15.00	119.00	..	14.51	..
142	Bommadasampatty	Tiruppattur (37)	ED	Rice & Millets.	..	T 12.00 W 12.00	238.00	..	8.38	..
143	Gendiganaur	Tiruppattur (29)	ED	Rice & Millets.	..	T 30.00 TK 3.00 W 27.00	92.00	..	18.93	..
144	Nayakkanur	Tiruppattur (32)	ED	Rice & Millets.	187.00	T 113.00 TK 21.00 W 92.00	70.00	20.00	26.86	M1 : T1 : C1.
145	Pallathur	Tiruppattur (40)	ED	Rice & Millets.	..	T 10.00 W 10.00	54.00	..	16.19	..
146	Punganai	Tiruppattur (38)	ED	Rice & Millets.	..	T 11.00 W 11.00	127.00	..	43.31	..
147	Athippadi	Tiruppattur (37)	ED	Rice & Millets.	..	T 31.00 TK 1.00 W 30.00	214.00	10.00	76.09	

AMENITIES AND LAND USE
4. UTTANGARAI TALUK

Location Code No.	Name of village.	Total area of the village (in hectares).	Total population and number of households.	Amenities available (if not available within the village a dash (—) is shown in the column and next to it in brackets, the distance in broad ranges viz., — 5kms, 5—10 kms, and 10 + kms, of the nearest place where the facility is available is given). Educational.	Medical.	Drinking water (potable).	Post and Telegraph.	Day or days of the market/hat, if any.	Communications (Bus stop. Railway Station. Waterway).	Approach to village.
(1)	(2)	(3)	(4)	(5)	(6)	(7)	(8)	(9)	(10)	(11)
148	Eluvambadi	1,763.97	367 (70)	P(1)	—(5-10kms)	W	—(5-10kms)	—(5-10kms.)	BS	PR
149	Venkatapuram	79.56	119 (22)	—(5-10kms.)	—(5-10kms.)	W	—(5-10kms.)	—(5-10kms.)	—(5-10kms.)	KR
150	Kuppanatham	115.38	272 (47)	—(5-10kms.)	—(5-10kms.)	W	– (5-10kms.)	- (5-10kms.)	—(5-10kms.)	PR
151	Nadupatti	488.27	1.018 (196)	P(1)	—(5-10kms.)	W	PO	—(5-10kms.)	BS	PR, KR
152	Kariaperumalvalasai	195.36	645 (115)	P(1)	—(5-10kms.)	W	—(5-10kms.)	—(5-10kms.)	—(5-10kms.)	PR, KR
153	Kottukuranpatti	353.95	843 (175)	P(1)	—(5-10kms.)	W	—(-5kms.)	—(-5kms.)	BS	PR
154	Onnagari	1,438.38	221 (45)	—(10+kms.)	– (10+kms.)	W	—(10+kms.)	—(10+kms.)	- (10+kms).	KR
155	Veppampatti	148.48	546 (98)	P(1)	—(5-10kms.)	W	—(5-10kms.)	– (5-10kms.)	BS	PR
156	Tannirpandal..	2.81			Uninhabited.					
157	Tadanur	103.52	80 (15)	—(5-10kms.)	—(5-10kms.)	W	PO	—(5-10kms.)	—(5-10kms.)	KR
158	Kilkuppam	454.07	1,486 (288)	P(1), M(1)	MC W(1)	W	PO	—(5-10kms.)	BS	PR, KR
159	Puliyampatti	66.95	118 (19)	—(5-10kms.)	– (5-10kms.)	W	—(5-10kms.)	—(5-10kms.)	- (5-10kms.)	KR
160	Kallavi R.F.	1,731.17			Un inhabited.					
161	Kattusingiripatti	123.45	100 (14)	—(-5kms.)	—(-5kms.)	W	—(-5kms.)	—(-5kms.)	—(-5kms.)	KR

Location Code No.	Name of village.	Nearest Town and distance (in kms.)	Power Supply.	Staple food.	Land use (i.e. area under different types of land use in hectares rounded upto two decimal places). Forest.	Irrigated by source.	Unirrigated.	Culturable waste (including gauchar and groves).	Area not available for cultivation.	Remarks including any place of religious, historical or archaeological interest.
(1)	(2)	(12)	(13)	(14)	(15)	(16)	(17)	(18)	(19)	(20)
148	Eluvambadi	Tiruppattur (34)	ED	Rice & Millets	1,587.00	T 31.00 W 31.00	123.00	..	22.97	..
149	Venkatapuram	Tiruppattur (33)	ED	Rice & Millets.	..	T 6.00 W 6.00	73.56	..	..	..
150	Kuppanatham	Tiruppattur (35)	ED	Rice & Millets.	..	T 33.00 TK 15.00 W 18.00	71.00	..	11.38	..
151	Nadupatti	Tiruppattur (35)	ED	Rice & Millets.	..	T 104.00 TK 24.00 W 80.00	242.00	36.00	106.27	M1, [illegible]
152	Kariaperumalvalasai	Tiruppattur (37)	ED	Rice & Millets.	..	T 74.00 TK 5.00 W 69.00	89.00	12.00	20.38	..
153	Kottukuranpatti	Tiruppattur (31)	ED	Rice & Millets.	..	T 24.00 TK 6.00 W 18.00	276.00	25.00	28.95	..
154	Onnagari	Dharmapuri (32)	..	Rice & Millets.	1,437.00	..	..	..	1.38	..
155	Veppampatti	Harur (22)	ED	Rice & Millets.	..	T 41.00 TK 5.00 W 36 00	84.00	..	23.48	..
156	Tannirpandal			Uninhabited.						
157	Tadanur	Harur (19)	ED	Rice & Millets.	..	T 27.00 TK 5.00 W 22.00	63.00	..	13.52	..
158	Kilkuppam	Harur (24)	ED	Rice & Millets.	..	T 103.00 TK 18.00 W 85.00	329.00	5.00	17.07	..
159	Puliyampatti	Harur (26)	ED	Rice & Millets.	..	T 22.00 TK 16.00 W 6.00	34.00	..	10.95	..
160	Kallavi, R.F.			Uninhabited.						
161	Kattusingiripatti	Tiruppattur (37)	ED	Rice & Millets.	..	T 18.00 TK 6.00 W 12.00	81.00	10.00	14.45	

AMENITIES AND LAND USE
4. UTTANGARAI TALUK

Location Code No.	Name of village.	Total area of the village (in hectares).	Total population and number of households.	Amenities available (if not available within the village a dash (—) is shown in the column and next to it in brackets, the distance in broad ranges viz., —5 kms, 5—10 kms, and 10+kms, of the nearest place where the facility is available is given). Educational.	Medical.	Drinking water (potable).	Post and Telegraph.	Day or days of the market/hat, if any.	Communications (Bus stop, Rail way Station, Waterway).	Approach to village
(1)	(2)	(3)	(4)	(5)	(6)	(7)	(8)	(9)	(10)	(11)
162	Perumal Naikkampatti	142.58	625 (132)	P(1)	—(—5kms.)	W	—(—5kms.)	—(—5kms.)	—(—5kms.)	KR
163	Papichettipatti	124.98	205 (38)	—(—5kms.)	—(—5kms.)	W	—(—5kms.)	—(—5kms.)	-(-5kms.)	PR
164	Kaludaipatti	170.89	84 (18)	—(—5kms.)	—(—5kms.)	W	—(—5kms.)	—(—5kms.)	—(-5kms.)	KR
165	Chandrapatti	376.93	1041 (185)	P(2)	—(—5kms.)	W	—(—5kms.)	—(—5kms.)	-(-5kms.)	PR, KR
166	Mettuthangal	246.10	684 (134)	P(1)	—(—5kms.)	W	PO	—(—5kms.)	BS	KR
167	Pachannampatti	151.33	129 (26)	—(—5kms.)	—(—5kms.)	W	-(-5kms.)	-(-5kms.)	-(-5kms.)	KR
168	Vannanpatti	170.64	93 (15)	—(5—10kms.)	—(5—10kms.)	W	-(5-10kms.)	-(5-10kms.)	-(5-10kms.)	KR.
169	Kattanur	81.88	80 (14)	—(5—10kms.)	—(5—10kms')	W	-(5-10kms.)	-(5-10kms.)	-(5-10kms.)	KR
170	Viranakuppam	292.27	504 (99)	P(2)	—(5—10kms.)	W	-(5-10kms.)	-(5-10kms.)	-(5-10)kms.	KR
171	Kadirampatti	130.82	254 (44)	P(1)	—(5—10kms.)	W	-(5-10kms.)	-(5-10kms.)	-(5-10kms.)	KR
172	Sorakkapatti	68.70			Uninhabited.					
173	Vellalapatti	219.37	778 (152)	P(1), M(1)	—(—5kms.)	W	PO	-(-5kms.)	BS	PR, KR
174	Velampatti	168.11	399 (70)	P(1)	—(5—10kms.)	W	PO	-(5-10kms.)	BS	KR
175	Gollapatti	121.03	198 (41)	—(5—10kms.)	—(5—10kms.)	W	—(5—10kms.)	-(5-10kms')	-(5-10kms.)	PR

Location Code No.	Name of village.	Nearest Town and distance (in kms.)	Power Supply.	Staple food.	Land use (i.e. area under different types of land use in hectares rounded upto two decimal places). Forest.	Irrigated by source.	Unirrigated.	Culturable waste (including gauchar and groves).	Area not available for cultivation.	Remarks including any place of religious, historical or archaeological interest.
(1)	(2)	(12)	(13)	(14)	(15)	(16)	(17)	(18)	(19)	(20)
162	Perumal Naikkampatti	Tiruppattur (35)	ED	Rice & Millets.	..	T 10.00 TK 1.00 W 9.00	118.00	4.00	10.58	..
163	Papichettipatti	Tiruppattur (35)	ED	Rice & Millets.	..	T 10.00 W 10.00	103.00	2.00	9.98	..
164	Kaludaipatti	Tiruppattur (35)	ED	Rice & Millets.	..	T 16.00 TK 1.00 W 15.00	143.00	..	11.89	..
165	Chandrapatti	Tiruppattur (37)	ED	Rice & Millets.	..	T 47.00 TK 7.00 W 40.00	319.00	4.00	6.93	..
166	Mettuthangal	Dharmapuri (34)	ED	Rice & Millets.	..	T 127.00 TK 34.00 W 93.00	75.00	14.00	30.10	M1, T1
167	Pachanampatti	Dharmapuri (37)	ED	Rice & Millets.	..	T 29.00 W 29.00	92.00	2.00	28.33	..
168	Vannanpatti	Dharmapuri (37)	ED	Rice & Millets.	..	T 7.00 W 7.00	157.00	..	6.64	..
169	Kattanur	Dharmapuri (37)	ED	Rice & Millets.	..	T 12.00 TK 2.00 W 10.00	57.00	..	12.88	..
170	Viranakuppam	Dharmapuri (26)	ED	Rice & Millets.	..	T 52.00 TK 12.00 W 40.00	172.00	2.00	66.27	..
171	Kadirampatti	Dharmapuri (37)	ED	Rice & Millets.	..	T 16.00 W 16.00	86.00	2.00	26.82	..
172	Sorakkapatti			Uninhabited.						
173	Vellalapatti	Dharmapuri (34)	ED	Rice & Millets.	..	T 40.00 TK 9.00 W 31.00	159.00	10.00	10.37	..
174	Velampatti	Dharmapuri (37)	ED	Rice & Millets.	..	T 55.00 TK 7.00 W 48.00	80.00	5.00	28.11	..
175	Gollapatti	Tiruppattur (29)	ED	Rice & Millets.	..	T 7.00 TK 2.00 W 5.00	44.00	..	70.03	..

AMENITIES AND LAND USE

4. UTTANGARAI TALUK

Location Code No.	Name of village.	Total area of the village (in hectares.)	Total population and number of households.	Amenities available (if not available within the village a dash (—) is shown in the column and next to it in brackets, the distance in broad ranges viz., —5 kms, 5—10 kms, and 10 + kms, of the nearest place where the facility is available is given). Educational.	Medical.	Drinking water (potable).	Post and Telegraph.	Day or days of the market/hat if any.	Communications (Bus stop, Railway Station, Waterway.)	Approach to village.
(1)	(2)	(3)	(4)	(5)	(6)	(7)	(8)	(9)	(10)	(11)
176	Vedapatti	246.59	625 (115)	P(1)	—(-5kms.)	W	—(-5kms.)	—(-5kms.)	—(-5kms.)	KR
177	Umaikavandampatti	120.23	73 (10)	—(-5kms.)	—(-5kms.)	W	—(-5kms.)	—(-5kms.	—(-5kms.)	PR, KR
178	Sengalpatti	80.21				Uninhabited.				
179	Kiddampatty	99.12				Uninhabited.				
180	Konapatti	84.45	413 (70)	P(1), M(1)	—(5—10kms.)	W	PO	—(5-10lkms.)	—(5-10kms.)	PR, KR
181	Ammiyampatty	82.10	936 (156)	—(5—10kms.)	—(5—10kms.)	W	—(5—10kms.)	—(5—10kms.)	—(5—10kms.)	PR, KR
182	Mannadipatti	70.13				Uninhabited.				
183	Murukkantal	24.30	71 (11)	—(5—10kms.)	—(5—10kms.)	W	—(5—10kms.)	—(5—10kms.)	—(5—10kms.)	PR, KR.
184	Pudur	1,084.49	687 (105)	P(3)	—(5—10kms.)	W, R	—(5—10kms.)	—(5—10kms.)	—(5—10kms.)	PR
185	Ponnagarapatti	1,091.49	449 (78)	—(5—10kms.)	—(5—10kms.)	W	—(5—10kms.)	—(5—10kms.)	—(5—10kms.)	KR
186	Odduppatti	366.67	512 (95)	P(1)	—(5—10kms.)	W. R	—(5—10kms.)	—(5—10kms.)	—(5—10kms.)	KR
187	Kottarappatti	203.55	462 (85)	P(1)	—(5—10kms.)	W	—(5—10kms.)	—(5—10kms.)	—(5—10kms.)	PR
188	Mungileri	332.46	841 (126)	P(3)	—(5—10kms.)	W	—(5—10kms.)	—(5—10kms.)	BS	PR, KR
189	Puduppatty	444.75	419 (69)	P(1)	—(5—10kms.)	W	—(5—10kms.)	—(5—10kms.)	—(5—10kms.)	PR, KR.

Location Code No.	Name of village.	Nearest Town and distance (in kms.)	Power Supply.	Staple food.	Land use (i.e. area under different types of landuse in hectares rounded upto two decimal places). Forest.	Irrigated by source.	Unirrigated.	Culturable waste (including gauchar and groves).	Area not available for cultivation.	Remarks including any place of religious, historical or archeological interest.
	(2)	(12)	(13)	(14)	(15)	(16)	(17)	(18)	(19)	(20)
176	Vedapatti	Dharmapuri (35)	ED	Rice & Millets.	..	T 10.00 W 10.00	213·00	7.00	16.59	..
177	Umaikavandampatti	Dharmapuri (37)	ED	Rice & Millets.	..	T 12.00 W 12.00	105.00	..	9.23	..
178	Sengalpatti			Uninhabited.						
179	Kiddampatty			Uninhabited.						
180	Konapatti	Hosur (27)	ED	Rice & Millets.	..	T 26.00 TK 10.00 W 16.00	48·00	..	10.45	..
181	Ammiyampatty	Hosur (27)	ED	Rice & Millets.	..	T 24.00 TK 4.00 W 20.00	44.00	..	14.10	..
182	Mannadipatti			Uninhabited.						
183	Murukkantal	Hosur (27)	ED	Rice & Millets.	..	T 24.30 TK 11.00 W 23.30	..	..	..	..
184	Pudur	Hosur (27)	ED	Rice & Millets.	..	T 168.00 TK 18.00 W 150.00	541.00	371.00	4.49	..
185	Ponnagarapatti	Hosur (27)	ED	Rice & Millets.	1,081.00	T 2.00 TK 1.00 R 1.00	3.00	..	5.49	..
186	Odduppatti	Hosur (19)	ED	Rice & Millets.	..	T 60.00 TK 8.00 W 62·00	245.00	..	61.69	..
187	Kottarappatti	Hosur (21)	ED	Rice & Millets.	..	T 60.00 TK 26.00 W 34.00	85.00	..	58.55	..
188	Mungileri	Hosur (22)	ED	Rice & Millets.	..	T 112.00 TK 12.00 W 100·00	196.00	8.00	16.46	..
189	Puduppatty	Hosur (18)	ED	Rice & Millets.	....	T 23.00 TK 3.00 W 20.00	289.00	20.00	12.75	..

AMENITIES AND LAND USE

4. UTTANGARAI TALUK

Location Code No.	Name of village.	Total area of the village (in hectares).	Total population and number of households.	Amenities available [if not available within the village a dash (—) is shown in the column and next to it in brackets, the distance in broad ranges viz., —5 kms, 5—10 kms, and 10 + kms, of the nearest place where the facility is available is given]. Educational.	Medical.	Drinking water (potable).	Post and Telegraph.	Day or days of the market/hat, if any.	Communications (Bus stop, Railway Station, Waterway.)	Approach to village.
(1)	(2)	(3)	(4)	(5)	(6)	(7)	(8)	(9)	(10)	(11)
190	Meyyandapatti	188.44	320 (68)	—(5—10 kms.)	—(5—10 kms.)	W	—(5—10 kms.)	—(5—10 kms.)	—(5—10 kms.)	PR, KR
191	Katteri	460.28	449 (82)	P (1)	—(5—10 kms.)	W, R	PO	—(—5 kms.)	BS	PR
192	Hanumanthirtham	167.57	803 (175)	P (1)	—(5—10 kms.)	W, R	PO	Monday	BS	PR
193	Lakkampatti	202.76	753 (134)	P (1)	—(5—10 kms.)	W	—(5—10 kms.)	—(5—10 kms.)	—(—5 kms.)	PR
194	Karukkampatti	181.08	244 (54)	—(5—10 kms.)	—(5—10 kms.)	W	—(5—10 kms.)	—(—5 kms.)	—(—5 kms.)	KR
195	Pavakkal	587.76	1,330 (231)	P (1) M(1)	MCW (1)	W	PO	—(5—10 kms.)	BS	PR
196	Nallavanpatti	374.59	604 (123)	P (1)	—(5—10 kms.)	W	—(5—10 kms.)	—(5—10 kms.)	—(5—10 kms.)	KR
197	Puliyampatti	103.54			Uninhabited					
198	Ettipatty	509.57	1,198 (199)	P (1)	—(5—10 kms.)	W	—(5—10 kms.)	—(5—10 kms.)	BS	KR
	TALUK TOTAL	65,082.57	167,195 (33,169)	P (1) 183 M 29 HS 11 PUC 2	D 9 H 4 MCW 13 PHC 2					

Location Code No.	Name of village.	Nearest Town and distance (in kms.)	Power Supply.	Staple food.	Land use (i.e. area under different types of land use in hectares rounded upto two decimal places). Forest.	Irrigated by source.	unirrigated	Cultivable waste (including gauchar and groves).	Area not available for cultivation.	Remarks including any place of religious, historical or archaeological interest.
(1)	(2)	(12)	(13)	(14)	(15)	(16)	(17)	(18)	(19)	(20)
190	Meyyandapatti	Harur (21)	ED	Rice & Millets.	..	T 25.00 TK 25.00	122	..	41.44	..
191	Katteri	Harur (19)	ED	Rice & Millets.	74.00	T 178.00 TK 26.00 W 152.0	108.00	51.00	49.28	..
192	Hanumanthirtham	Harur (18)	ED	Rice & Millets.	..	T 37.00 TK 12.00 W 25.00	43.00	..	87.57	..
193	Lakkampatti	Harur (23)	ED	Rice & Millets.	..	T 33.00 TK 28.00 W 5.00	146.00	..	23.76	..
194	Karukkampatti	Harur (22)	ED	Rice & Millets.	..	T 39.00 TK 1.00 W 38.00	90.00	..	52.08	..
195	Pavakkal	Tiruppattur (34).	ED	Rice & Millets.	..	T 87 TK 18 W 69.00	292	52	56.76	M 1 Fl
196	Nallavanpatti	Tiruppattur (37).	ED	Rice & Millets.	..	T 47.00 TK 2.00 W 45.00	257.00	10.00	60.59	..
197	Puliyampatti					Uninhabited.				
198	Ettipatty	Tiruppattur (35).	ED	Rice & Millets.	..	T 38.00 TK 5.00 W 33.00	406.00	26.00	39.57	..
	Taluk Total				4,629.00	T 1,287.30 W 8,047.30 TK 3,239.00 R 1.00	38,730.89	2,418.92	5,698.93	N 420 M 37 T 29 C 4

Food Note :—Nill.

5. PALAKKODU TALUK

PALAKKODU TALUK
DHARMAPURI DISTRICT

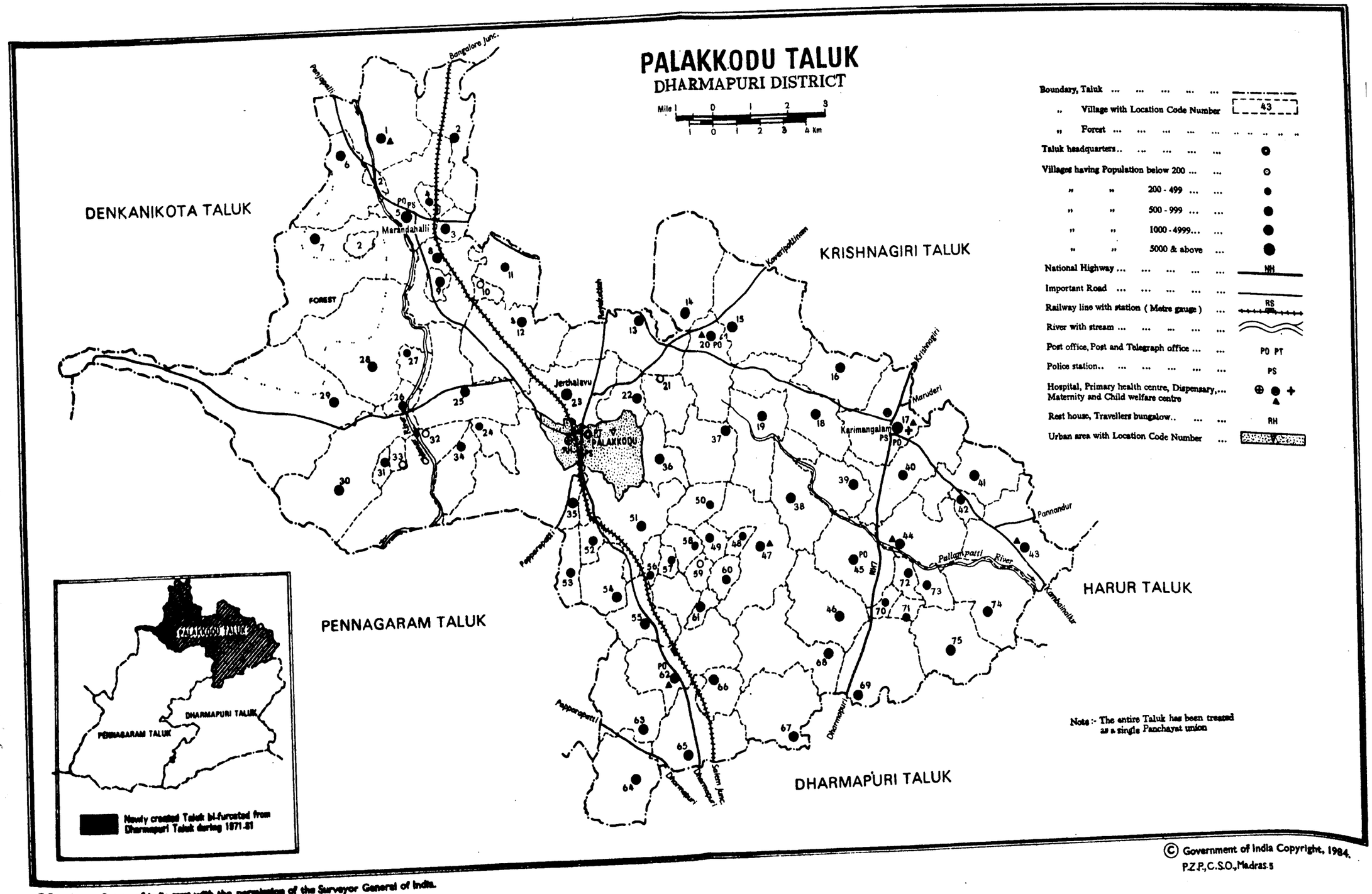

© Government of India Copyright, 1984.

P.Z.P.,C.S.O.,Madras-5

● Based upon Survey of India map with the permission of the Surveyor General of India.

ALPHABETICAL LIST OF VILLAGES

5. Palakkodu Taluk.

Sl. No.	Name of village.	L.C. No.
(1)	(2)	(3)
1	Adilam	44
2	Annamalaihalli	14
3	Athimutlu	6
4	Baisuhalli	69
5	Bandarahalli	43
6	Battalahalli	60
7	Begarahalli	47
8	Belamaranahalli	28
9	Bevuhalli	30
10	Bolabhaguttanahalli	50
11	Bommahalli	18
12	Boppidi	34
13	Budihalli	26
14	Buganahalli	63
15	Chenrayanahalli	71
16	Chikkadoranabetta	2
17	Chikkamarandahalli	3
18	Chikkardanahalli	22
19	Dandukaranahalli	13
20	Dindal	41
21	Domalahalli	53
22	Donnenahalli	70
23	Eluminchanahalli	15
24	Errakuttahalli	32
25	Erranahalli	35
26	Erudukuttahalli	24
27	Gendanahalli	7
28	Gollahalli P.	55
29	Guijarahalli	8
30	Guttalahalli	49
31	Hanumanthapuram	20
32	Indamangalam	75
33	Jagirbargur	66
34	Jertalav	23
35	Kalappanahalli	46
36	Kanavenahalli	25
37	Karagadahalli	51
38	Karimangalam	17
39	Karukkamaranahalli	57

ALPHABETICAL LIST OF VILLAGES

5. Palakkodu Taluk

Serial No.	Name of Village.	L.C. No.
(1)	(2)	3)
40	Kattanahalli	58
41	Kerekodihalli	40
42	Kondachamanahalli	21
43	Kottumaranahalli	38
44	Malliyakuttai	67
45	Marandahalli	5
46	Modugulahalli	56
47	Molappanahalli	73
48	Mukkulam	16
49	Murukampatti	74
50	Naganampatty	39
51	Nallur	27
52	Nariyanahalli	19
53	Neralamarudahalli	59
54	Palakkodu	36
55	Papinayakanahalli	54
56	Periyanahalli	45
57	Podalahalli	61
58	Pulikal	37
59	Pulikkarai	62
60	Pumandahalli	68
61	Punadanahalli	72
62	Rengampatti	10
63	Samanur	1
64	Sanganbasuvantalau	11
65	Sekkadi	64
66	Selliyampatti	65
67	Semmanahalli	4
68	Settihalli	52
69	Settihalli P.	17
70	Sirandapuram	33
71	Sirenahalli	31
72	Sitiganahalli	48
73	Tellanahalli	42
74	Thirumalvadi	29
75	Upparahalli	9

VILLAGE DIRECTORY

1981 CENSUS—VILLAGE DIRECTORY

AMENITIES AND LAND USE

5. PALAKKODU TALUK.

Location Code No.	Name of village.	Total area of the village (in hectares).	Total population and number of households.	Amenities available (if not available within the village a dash (—) is shown in the column and next to it in brackets, the distance in broad ranges viz,—5 kms, 5—10 kms, and 10 + kms, of the nearest place where the facility is available is given). Educational.	Medical.	Drinking water (potable).	Post and Telegraph.	Day or days of the market that, if any.	Communications (Bus stop, Railway Station, Water way).	Approach to village.
(1)	(2)	(3)	(4)	(5)	(6)	(7)	(8)	(9)	(10)	(11)
1	Samanur	1,498.89	3,400 (685)	P(2), M(1) AC(1)	—(-5 kms.)	W, HP	PO	—(-5 kms.)	BS	PR, KR
2	Chikkadoranabetta	1,091.94	2.923 (617)	P(1)	—(5-10 kms.)	W, HP	PO	-(5-10 kms.)	—(5-10 kms.)	PR, KR
3	Chikkamarandahalli	211.29	1,856 (427)	P(2)	—(-5 kms.)	W	—(-5 kms.)	-(-5 kms.)	BS, RS	PR, KR
4	Semmanahalli	77.62	243 (58)	—(-5 kms.)	—(-5 kms.)	W	—(-5 kms.)	—(-5 kms.)	—(-5 kms.)	PR, KR
5	Marandahalli	533.18	9,717(2,007)	P(2), M(1) H(1), PUC(1), AC(1)	H(1), PHC(1) O(5)	W,HP	PTO and phone	Sunday	BS	PR, KR
6	Athimutlu	1,043.49	2,087 (388)	P(2), AC(1)	—(-5 kms.)	W	—(-5 kms.)	-(-5 kms.)	BS	PR, KR
7	Gendanahalli	1,497.66	1,254 (256)	P(3), AC(1)	—(-5 kms.)	W, HP	PO	Sunday	—(-5 kms.)	PR, KR
8	Guijarahalli	847.94	3,124 (642)	P(4), M(1), H(1), AC(3),	—(-5 kms.)	W	PO	Sunday	BS	PR, KR
9	Upparahalli	109.76	1,559 (339)	—(-5 kms.)	—(-5 kms.)	W	PO	—(-5 kms.)	BS	PR, KR
10	Rengampatti	100.38	83(11)	—(-5 kms.)	—(-5 kms.)	W	-(-5kms.)	-(-5 kms.)	BS	PR, KR
11	Sanganbasuvantalau	572.90	563 (93)	P(1)	—(5-10 kms.)	W	—(-5 kms.)	—(-5 kms.)	BS	PR, KR
12	P.Settihalli	1,229.85	4,254 (772)	P(3), M(1), AC(3)	MCW(1)	W	PO	—(-5 kms.)	BS, RS	PR, KR

Location Code No.	Name of village.	Nearest Town and distance (in kms.)	Power Supply.	Staple food.	Land use (i.e. area under different types of land use in hectares rounded upto two decimal places) Forest.	Irrigated by source.	Unirrigated.	Culturable waste (including gauchar and groves)..	Area not available for cultivation.	Remarks including any place of religious, historical or archaeological interest.
(1)	(2)	(12)	(13)	(14)	(15)	(16)	(17)	(18)	(19)	(20)
1	Samanur	Palakkodu (16).	ED EAG.	Rice & Cholam	..	T 219.00 WE 80.00 GC 96.00 R 43.00	570.00	..	709.89	T2, M2
2	Chikkadoranabetta	Palakkodu (18)	ED EAG.	Rice & Ragi	..	T 170.00 GC 10.00 W 65.00 WE 82.00 L 13.00	719.00	67.00	135.94	.
3	Chikkamarandahalli	Palakkodu (12)	ED EAG.	Rice & Ragi.	..	T 49.00 WE 27.00 L 22.00	133.00	..	29.29	M1, T2
4	Semmanahalli	Palakkodu (13)	ED	Rice & Ragi.	..	T 17.00 L 17.00	55.00	..	5.62	..
5	Marandahalli	Palakkodu (14)	ED	Rice & Ragi.	..	T 123.00 GC 121.00 L 2.00	410.18	..	..	N5, M4 C2, T6
6	Athimutlu	Palakkodu (11)	ED EAG.	Rice & Ragi.	..	T 149.00 GC 52.00 WE 97.00	739.00	104.00	51.49	T2
7	Gehdanahalli	Palakkodu (15)	ED	Rice & Ragi.	584.00	T 17.00 R 17.00	751.00	..	145.66	..
8	Guijarahalli	Palakkodu (10).	ED EAG.	Rice & Ragi.	..	T 340.00 WE 153.00 GC 187.00	167.00	181.00	159.94	T3, M1
9	Upparahalli	Palakkodu (10)	ED	Rice & Ragi.	..	T 36.00 W 32.00 L 4.00	66.00	2.00	5.76	..
10	Rengampatti	Palakkodu (8)	ED	Rice & Cholam	..	..	57.00	..	43.38	..
11	Sanganbasuvantalau	Palakkodu (9)	ED	Rice & Ragi	..	T 151.00 GC 151.00	252.00	12.00	157.90	..
12	P.Settihalli	Palakkodu (10)	ED EAG.	Rice & Ragi.	..	T 275.00 W 162.00 WE 48.00 L 64.00	638.00	135.00	181.85	

AMENITIES AND LAND USE

5. PALAKKODU TALUK

Location Code No.	Name of village.	Total area of the village (in hectares).	Total population and number of house holds.	Amenities available (if not available within the village a dash (—) is shown in the column and next to it in brackets, the distance in broad ranges viz., —5 kms, 5—10 kms, and 10+ kms, of the nearest place where the facility is available is given). Educational.	Medical.	Drinking water (potable).	Post and Telegraph.	Day or days of the market/hat, if any.	Communications (Bus stop, Railway Station, Watreway).	Approach to village.
(1)	(2)	(3)	(4)	(5)	(6)	(7)	(8)	(9)	(10)	(11)
13	Dandukaranahalli	1054·93	2,565 (518)	P (2), AC (2)	—(—5 kms.)	W, HP	PO	—(—5 kms.)	BS	PR
14	Annamalaihalli	1,233·67	1,439 (285)	P(2), AC (1)	—(—5 kms.)	W, HP	—(—5 kms.)	—(—5 kms.)	BS	KR
15	Eluminchanahalli	1,523·64	4,064(782)	P(4), M(1)	—(—5 kms.)	W, HP	PO	—(—5 kms.)	BS	PR, KR
16	Mukkulam	714·31	2,527(510)	P(3)	—(-5 kms).	W, HP	PO	—(-5 kms.)	—(-5 kms.)	PR
17	Karimangalam	921·64	9,287 (1920)	P(3), M(1) H(1), AC(1) PUC(1)	H(1), MH(1)	W, HP	PTO	Tuesday	BS	PR, KR
18	Bommahalli	985·33	3,055(611)	P(2), M(1) H(1)	—(-5 kms.)	W, HP	PO	—(-5 kms.)	BS	PR
19	Nariyanahalli	911·80	2,482(453)	P(4)	—(-5 kms.)	W, HP	PO	—(-5 kms.)	—(-5 mks.)	PR, KR
20	Hanumanthapuram	718·42	2,450(475)	P(3), M(1) H(1), AC(1)	MH(1) D(1)	W, HP	PO	Monday	BS	PR, KR
21	Kondachamanahalli	388·60	69(10)	—(-5 kms.)	—(-5 kms.)	W	—(-5 kms.)	—(-5 kms.)	BS	PR, KR
22	Chikkaradanahalli	341·26	1,140(200)	P(1)	—(-5 kms.)	W	—(-5 kms.)	—(-5 kms.)	BS	PR, KR

Location Code No.	Name of village.	Nearest Town and distance (in kms.)	Power Supply.	Staple food.	Landuse (i.e. area under different types of land use in hectares rounded upto two decimal places). Forest.	Irrigated by source.	Unirrigated.	Culturable waste (including gauchar and groves.)	Area not available for cultivation.	Remarks including any place of religious, historical or archaeological interest.
(1)	(2)	(12)	(13)	(14)	(15)	(16)	(17)	(18)	(19)	(20)
13	Dandukaranahalli	Palakkodu (8)	ED EAG.	Rice & Ragi.	..	T 70·00 W 43·00 L 27 00.	732·00	..	252·93	T1
14	Annamalaihalli	Palakkodu (8)	ED, EAG.	Rice & Ragi	..	T 524·00 L 30·00 WE 57·00 W 437·00	38·00	..	671·67	M2 ; T3
15	Eluminchanahalli	Palakkodu (8)	ED, EAG.	Rice & Ragi	..	T 58·00 W 24·00. WE 5·00 L 29·00	1,206·00	..	259·64	T2 ; M2
16	Mukkulam	Palakkodu (15)	ED, EAG.	Rice & Ragi	..	T 339·00 W 236·00 WE 48·00 L 55·00	368·00	1·00	6·31	..
17	Karimangalam	Kaveripattinam (4)	ED, EAG.	Rice & Cholam	..	T 74·00 W 42·00 WE 32·00	710·00	4·00	133·64	N5 ; M8 ; C5 ; T6
18	Bommahalli	Palakkodu (13)	ED, EAG.	Rice & Ragi	..	T 719·00 W 40·00 WE 353·00 L 326·00	186·00	59·00	21·33	T3
19	Nariyanahalli	Palakkodu (8)	ED, EAG.	Rice & Ragi	..	T 704·00 W 283·00 WE 404·00 L 17·00	90·[illegible]	76·00	41·80	M1 ; T1
20	Hanumanthapuram	Palakkodu (6)	ED, EAG.	Rice & Ragi	..	T 45·00 WE 20·00 L 25·00	534·00	..	139·42	N2 ; T5 ; M2
21	Kondachamanahalli	Palakkodu (6)	ED	Rice & Ragi	..	T 2·00 L 2·00	313·00	2·00	71·60	..
22	Chikkaradanahalli	Palakkodu (2)	ED, EAG	Rice & Ragi	..	T 80·00 W 20·00 WE 20·00 L 13·00 GC 27·00	217·00	..	44·26	..

AMENITIES AND LAND USE
5.PBLAKKODU TALUK

Amenities available (if not available within the village a dash (—) is shown in the column and next to it in brackets, the distance in broad ranges viz., —5 kms, 5—10 kms. and 10 + kms, of the nearest place where the facility is available is given).

Location Code No.	Name of village.	Total area of the village (in hectares).	Total population and number of house holds.	Educational.	Medical.	Drinking water (potable).	Post and Telegraph.	Day or days of the market/hat, if any.	Communications (Bus stop, Railway Station, Waterway).	Approach to village.
(1)	(2)	(3)	(4)	(5)	(6)	(7)	(8)	(9)	(10)	(11)
23	Jertalav	815·17	5,454(1023)	P(5), M(1)	—(-5 kms.)	W	PO	—(—5 kms.)	BS	PR, KR
24	Erudukuttahalli	161·02	382(74)	—(-5 kms.)	—(5-10 kms.)	W	—(5-10 kms.)	—(5-10 kms.)	—(5-10 kms).	PR, KR
25	Kahavenahalli	712·91	1,025(198)	P(1)	—(-5 kms.)	W	—(—5 kms.)	—(5-10 kms.)	BS	PR,KR
26	Budihalli	72·31	658(117)	—(-5 kms.)	—(5-10 kms.)	W	—(—5 kms.)	—(-5 kms.)	BS	KR
27	Nallur	229·49	394(76)	P(1)	—(5-10 kms.)	W	—(—5 kms.)	—(-5 kms.)	—(—5 kms.)	PR, KR
28	Belamaranahalli	1,622·75	1,920(331)	P(3)	—(5-10 kms.)	W	—(—5 kms.)	—(5-10 kms.)	—(—5 kms.)	KR
29	Thirumalvadi	2,706·67	2,668(570)	P(4), M(1) H(1), AC(1)	HC(1)	W	PO	Saturday	BS	PR, KR
30	Bevuhalli	1,780·39	3297(627)	P(2), AC(1)	H(1) D(2) RP(1)	W, HP	—(—5 kms.)	—(5-10 kms')	BS	PR, KR
31	Sirenahalli	76·38	569(101)	P(1), AC(1)	—(-5 kms.)	W, HP	PO	—(-5 kms.)	BS	PR, KR
32	Errakuttahalli	1,193·25	117(20)	P(2)	—(5-10kms.)	W	—(5-10 kms.)	—(5-10 kms.)	—(—5 kms.)	PR, KR
33	Sirandapuram	395·04	92(12)	—(-5 kms.)	—(-5 kms.)	W	—(—5 kms.)	—(-5 kms.)	—(—5 kms.)	KR
34	Boppidi	527 67	956(168)	P(1)	—(5-10 kms.)	W	—(5-10kms.)	—(5-10kms.)	—(5-10 kms.)	PR, KR

Location Code No.	Name of village	Nearest Town and distance. (in Kms.)	Power Supply.	Staple food.	Land use (i.e. area under different types of land use in hectares rounded upto two decimal places). Forest.	Irrigated by source.	Unirrigated.	Culturable waste (including gauchar and groves).	Area not available for cultivation.	Remarks including any place of religious, historical or archaeological interest.
(1)	(2)	(12)	(13)	(14)	(15)	(16)	(17)	(18)	(19)	(20)
23	Jertalav	Palakkodu (2)	ED, EAG	Rice&Ragi	..	T 535·00 W 158·00 WE 162·00 TK 215·00	125·00	..	155·17	T3 : M2
24	Erudukuttahalli	Palakkodu (8)	ED	Rice&Cholam	36·00	T 8·00 W 8·00	113·00	..	4·02	..
25	Kanavenahalli	Palakkodu (6)	ED	Rice&Ragi	..	..	71·00	..	641·91	..
26	Budihalli	Palakkodu (10)	ED	Rice&Ragi	..	T 52·00 W 52·00	20·31	..	..	..
27	Nallur	Palakkodu (11)	ED, EAG	Rice&Ragi	..	T 53·00 W 20·00 WE 9·00 R 24·00	146·00	2.00	28·49	..
28	Belamaranahalli	Palakkodu (7)	ED, EAG	Rice&Ragi	586·00	T 38·00 R 30.00 WE 8·00	998·00	..	70.75	..
29	Thirumalvadi	Palakkodu (13)	ED, EAG	Rice&Cholam	824·00	T 106·00 W 21·00 WE 85·00	1,072·00	..	704·67	
30	Bevuhalli	Palakkodu (10)	ED, EAG	Rice&Ragi	575·00	T 808·00 W 236·00 WE 572·00	397·39	..	..	M1 : T2
31	Sirenahalli	Palakkodu (10)	ED	Rice&Ragi	..	T 66·00 W 41·00 L 25·00	..	..	10·88	
32	Errakuttahalli	Palakkodu (6)	ED, EAG	Rice&Cholam	283·00	T 48·00 L 8·00 W 40·00	405·00	50·00	407.25	
33	Sirandapuram	Palakkodu (10)	ED, EAG	Rice&Ragi	..	T 150·00 W 100·00 L 50·00	..	..	245.04	
34	Boppidi	Palakkodu (14)	ED, EAG	Rice&Cholam	..	T 20·00 W 12·00 WE 8·00	283·00	..	224·67	

AMENITIES AND LAND USE

5. PALAKKODU TALUK

Amenities available (if not available within the village a dash (—) is shown in the column and next to it in brackets, the distance in broad ranges viz., —5 kms, 5—10 kms, and 10+ kms, of the nearest place where the facility is available is given).

Location Code No.	Name of village.	Total area of the village (in hectares).	Total population and number of households.	Educational.	Medical.	Drinking water (potable).	Post and Telegraph.	Day or days of the market/hat, if any.	Communications (Bus stop, Railway Station, Waterway).	Approach to village.
(1)	(2)	(3)	(4)	(5)	(6)	(7)	(8)	(9)	(10)	(11)
35	Erranahalli	2,111.38	4,857(865)	P(4)	—(—5 kms.)	W, HP	PO	—(—5 kms.)	BS, RS	PR, KR
36	Palakkodu	1,296·37	4,616(829)	P(3), M(1) H(1), PUC(1)	—(—5 kms.)	W, HP	PO	—(—5kms.)	BS	PR, KR
37	Pulikal	642·29	1,505(275)	P(1)	—(5–10 kms.)	W, HP	PO	—(5–10kms.)	—(5–10 kms.)	KR
38	Kottumaranahalli	901.18	2,209(396)	P(2)	—(5–10, kms.)	W, HP	PO	—(5–10kms.)	BS	PR, KR
39	Naganampatty	522·42	2,200(453)	P(2)	—(5–10 kms.)	W, HP	—(—5 kms.)	—(5–10kms.)	—(—5 kms.)	PR
40	Kerekodihalli (Karaikodahalli)	1,120·93	2,461(485)	P(4)	—(—5 kms.)	W, HP	PO	—(—5 kms.)	BS	PR, KR
41	Dandal	829·79	2,739(527)	P(4) AC(1)	—(5–10 kms.)	W, HP	PO	—(5–10kms.)	—(—5 kms.)	PR, KR
42	Tellanahalli	146·36	587(107)	P(1)	—(5–10 kms.)	W	PO	—(5–10kms.)	BS	PR, KR
	.. .. ..	1,212·10	3,225(634)	P(1)	MH(1) MCW(1)	W	PO	—(5–10kms.)	BS	PR, KR

Land use (i.e. area under different types of land use in hectares rounded upto two decimal places).

Location Code No.	Name of village.	Nearest Town and distance (in kms.)	Power Supply.	Staple food.	Forest.	Irrigated. by source.	Unirrigated.	Culturable waste (including gauchar and groves).	Area not available for cultivation.	Remarks including any place of religious, historical or archaeological interest.
(1)	(2)	(12)	(13)	(14)	(15)	(16)	(17)	(18)	(19)	(20)
35	Erranahalli	Palakkodu (2)	ED, EAG	Rice&Ragi	300.00	T 921.00 W 530.00 WE 316.00 L 75.00	247.00	64.00	579.38	..
36	Palakkodu	Palakkodu (2)	ED, EAG	Rice&Cholam	..	T 830.00 GC 370.00 W 250.00 WE 210.00	250.00	75.00	141.37	N2 ; M1
37	Pulikal	Palakkodu (6)	ED, EAG	Rice&Cholam	..	T 554.00 W 207.00 WE 207.00 L 140.00	88.29	..	..	T1
38	Kottumaranahalli	Palakkodu (8)	ED, EAG	Rice&Ragi	..	T 765.00 W 255.00 WE 295.00 L 215.00	..	20.00	116.18	..
39	Naganampetty	Palakkodu (10)	ED, EAG	Rice&Ragi	..	T 349.00 W 170.00 WE 160.00 L 19.00	158.00	12.00	3.42	..
40	Kerekodihalli (Karaikodahalli) ..	Dharmapuri (16)	ED, EAG	Rice&Cholam	..	T 793.00 W 293.00 WE 419.00 L 81.00	73.00	237.00	17.93	M2 ; C1 T4
41	Dindal	Dharmapuri (21)	ED, EAG	Rice&Ragi	..	T 170.00 W 86.00 WE 27.00 L 57.00	548.00	1.00	110.79	..
42	Tellanahalli	Dharmapuri (20)	ED, EAG	Rice&Cholam	..	T 117.00 W 25.00 WE 60.00 L 32.00	20.00	6.00	3.36	T2
43	Bandarahalli	Dharmapuri (19)	ED, EAG	Rice&Cholam	..	T 884.00 WE 157.00 W 727.00	178.00	11.00	139.10	..

AMENITIES AND LAND USE
5. PALAKKODU TALUK

Location Code No.	Name of village.	Total area of the village (in hectares.)	Total population and number of house holds.	Amenities available (if not available within the village a dash (—) is shown in the column and next to it in brackets, the distance in broad ranges viz., —5 kms, 5—10 kms, and 10 + kms, of the nearest place where the facility is available is given). Educational.	Medical.	Drinking water (potable).	Post and Telegraph.	Day or days of the market that if any.	Communications (Bus stop, Railway Staton, Watetway.)	Approach to village.
(1)	(2)	(3)	(4)	(5)	(6)	(7)	(8)	(9)	(10)	(11)
44	Adilam	870.29	3,654(598)	P(5)	—(5-10 kms.)	W, HP, R	PO	—(5-10kms.)	—(— 5 kms.)	KR
45	Periyanahalli	886.42	3249(630)	P(3) M(1) H(1), AC(1)	—(5-10 kms.)	W, HP	PO	—(5-10kms.)	BS	PR
46	Kalappanahalli	949.40	2,261(429)	P(3),M(1)	—(5-10 kms.)	W,HP	PO	—(5-10 kms.)	—(5-kms.)	PR
47	Begarahalli	1,375.32	3,474(571)	P(5),M(1) H(1),AC(2)	MCW(1)	W,HP	PO	Friday	BS	PR
48	Sitiganahalli	84.68	206(30)	—(— 5kms.)	—(5-10kms.)	W	—(—5 kms.)	—(—5kms.)	—(—5kms.)	PR,KR
49	Guttalahalli	193.08	809(140)	P(1)	—(5-10kms.)	W	—(—5kms.)	—(— 5kms.)	—(— 5kms.)	PR,KR
50	Bolabhaguttanahalli	326.03	474(89)	—(—5kms.)	—(5-10 kms.)	W	—(—5kms.)	—(5-10kms.)	—(-5kms.)	PR,KR
51	Karagadahalli	1,115.70	2,691(508)	P(4)	MCW(1)	W	—(—5kms.)	—(5-kms.)	BS	PR,KR
52	Settihalli	148.92	800(147)	P(1),AC(1)	—(5-10kms.)	W	—(- 5kms.)	—(—5kms.)	—(—5kms.)	PR,KR
53	Domalahalli	328.58	765(139)	—(— 5kms.)	—(5-10 kms.)	W	—(—5kms.)	—(— 5kms.)	—(—5kms.)	PR,KR
54	Papinayakanahalli	397.45	1,755(330)	P(2),AC(1)	—(5-10kms.)	W	PO	—(- 5kms.)	—(—5kms.)	PR,KR

Location Code No.	Name of village.	Nearest Town and distance (in kms.)	Power Supply.	Staple food.	Land use (i.e. area under different types of land use in hectares rounded upto two decimal places). Forest.	Irrigated by source.	Unirrigated.	Culturable waste (including gauchar and groves).	Area not available for cultivation.	Remarks including any place of religious, historical or archaeological interest.
(1)	(2)	(12)	(13)	(14)	(15)	(16)	(17)	(18)	(19)	(20)
44	Adilam	Dharmapuri (16)	ED, EAG	Rice & Ragi	..	T 325.00 W 192.00 R 64.00 L 69.00	419.00	7.00	189.29	..
45	Periyanahalli	Dharmapuri (16)	ED, EAG	Rice & Ragi	..	T 206.00 W 141.00 L 65.00	576.00	104.42	..	TA ; M3
46	Kalappanahalli	Dharmapuri (13)	ED, EAG	Rice & Ragi	..	T 141.00 W 41.00 WE 100.00	675.00	..	133.40	..
47	Begarahalli	Dharmapuri (16)	ED,EAG	Rice & Cholam	..	T 214.00 W 92.00 WE 122.00	992.00	..	169.32	T2
48	Sitiganahalli	Palakkodu (9)	ED,EAG	Rice & Ragi	..	T 23.00 W 20.00 L 3.00	48.00	2.00	11.68	..
49	Guttalahalli	Palakkodu (6)	ED	Rice & Ragi	..	T 14.00 W 14.00	152.00	17.00	10.08	..
50	Bolabhaguttanahalli	Palakkodu (8)	ED,EAG	Rice & Ragi	..	T 69.00 WE 56.00 L 13.00	229.00	10.00	18.03	..
51	Karagadahalli	Palakkodu (2)	ED,EAG	Rice & Cholam	..	T 944.00 W 405.00 WE 405.00 L 134.00	..	..	171.70	M2;T3
52	Settihalli	Palakkodu (6)	ED,EAG	Rice & Ragi	..	T 148.00 W 40.00 WE 40.00 L 68.00	..	..	0.92	..
53	Domalahalli	Palakkodu (6)	ED,EAG	Rice & Ragi	..	T 305.00 W 103.00 WE 101.00 L 101.00	..	..	23.58	..
54	Papinayakanahalli	Palakkodu (6)	ED,EAG	Rice & Ragi	..	T 351.00 W 121.00 WE 109.00 L 121.00	..	1.00	45.45	T3;M2

AMENITIES AND LAND USE
5 PALAKKODU TALUK

Location Code No.	Name of village.	Total area of the village (in hectares).	Total population and number of households.	Amenities available (if not available within the village a dash (—) is shown in the column and next to it in brackets, the distance in broad ranges viz,—5 kms, 5—10 kms, and 10 + kms, of the nearest place where the facility is available is given). Educational.	Medical.	Drinking water (potable).	Post and Telegraph.	Day or days of the market that, if any.	Communications (Bus stop, Railway Station Waterway).	Approach to village.
(1)	(2)	(3)	(4)	(5)	(6)	(7)	(8)	(9)	(10)	(11)
55	P. Gollahalli ..	543.87	2,035(355)	P(1)	—(5-10kms.)	W	PO	—(—5kms.)	BS	PR
56	Modugulahalli(Mothugulanahalli) ..	168.52	429(61)	P(1),AC(1)	—(5-10 kms.)	W,HP	PO	—(—5kms.)	—(—5kms.)	KR
57	Karukkamaranahalli	100.47	264(59)	—(—5kms.)	—(5-10kms.)	W	—(—5kms.)	—(—5kms.)	—(—5kms.)	PR,KR
58	Kattanahalli	174.68	348(61)	P(2),M(1) AC(1)	—(5-10kms.)	W,HP	PO	—(—5kms.)	—(—5kms.)	PR,KR
59	Neralamarudahalli	80.88	170(26)	—(—5kms.)	—(10+kms.)	W	—(—5kms.)	—(—5kms.)	—(—5kms.)	KR
60	Battalahalli	176.29	549(79)	P(1)	—(5-10 kms.)	W	—(—5kms.)	—(—5kms.)	—(—5kms.)	PR,KR
61	Podalahalli	183.73	1,034(210)	P(2),AC(2)	—(—5kms.)	W	—(—5kms.)	—(—5kms.)	BS	PR
62	Pulikkarai	1,182.86	3,686(637)	P(5),M(1), H(1),AC(1)	MH(1)	W,HP	PO	—(5-10kms.)	BS	PR,KR
63	Buganahalli	891.07	3,113(536)	P(2),AC(1)	—(—5kms.)	W,HP	—(—5kms.)	—(—5kms.)	BS	PR
64	Sekkadi	976.33	3,073(549)	P(3)	—(5-10kms.)	W,HP	PO	—(5-10kms.)	BS	PR
65	Selliyampatti	902.91	3,038(589)	P(4),AC(1)	H(1)	W,HP	PO	—(5-10kms.)	BS	PR,KR
66	Jagirbargur	322.45	1,136(194)	P(1)	—(5-10kms.)	W,HP	—(—5kms.)	—(—5kms.)	BS	PR,KR

Location Code No.	Name of village.	Nearest Town and distance (in kms.)	Power Supply.	Staple food.	Land use (i.e. area under different types of land use in hectares rounded upto two decimal places). Forest.	Irrigated by source.	Unirrigated.	Culturable waste (including gauchar and groves).	Area not available for cultivation.	Remarks including any place of religious, historical or archaeological interest.
(1)	(2)	(12)	(13)	(14)	(15)	(16)	(17)	(18)	(19)	(20)
55	P. Gollahalli	Palakkodu (8)	ED,EAG	Rice & Cholam	..	T 245.00 W 91.00 L 63.00 WE 91.00	207.00	30.00	61.87	T3
56	Modugulahalli (Mothugulanahalli) ..	Palakkodu (6)	ED,EAG	Rice & Ragi	..	T 146.00 W 61.00 WE 61.00 L 24.00	..	..	22.52	..
57	Karukkamaranahalli	Palakkodu (7)	ED,EAG	Rice & Ragi	..	..	98.00	1.00	1.47	T2
58	Kattanahalli	Palakkodu (6)	ED	Rice & Ragi	..	T 10.00 W 10.00	150.00	12.00	2.68	M2;T2
59	Neralamarudahalli	Palakkodu (14)	ED,EAG	Rice & Ragi	..	T 73.00 W 40.00 L 33.00	..	..	7.88	..
60	Battalahalli	Palakkodu (11)	ED	Rice & Ragi	..	T 42.00 W 32.00 L 10.00	111.00	4.00	19.29	..
61	Podalahalli	Palakkodu (13)	ED,EAG	Rice & Ragi	..	T 183.00 W 83.00 WE 100.00	..	..	0.73	..
62	Pulikkarai..	Palakkodu (11)	ED	Rice & Cholam	..	T 1,106.00 W 1,029.00 L 77.00	39.00	7.00	30.86	N2;M2 T5
63	Buganahalli	Dharmapuri (10)	ED,EAG	Rice & Cholam	..	T 750.00 W 347.00 WE 80.00 L 323.00	..	..	141.07	..
64	Sekkadi	Dharmapuri (10)	ED,EAG	Rice & Ragi	..	T 844.00 W 438.00 WE 203.00 L 203.00	14.00	3.00	115.33	T2
65	Selliyampatti	Dharmapuri (8)	ED,EAG	Rice & Ragi	..	T 712.00 W 161.00 WE 242.00 L 309.00	..	..	190.91	T2;M2;N;2 C3
66	Jagirbargur	Dharmapuri (5)	ED	Rice & Ragi	..	T 32.00 W 20.00 L 12.00	290.00	..	0.45	T2

AMENITIES AND LAND USE

5. PALAKKODU TALUK

Location Code No.	Name of village.	Total area of the village (in hectares).	Total population and number of households.	Amenities available (if not available within the village a dash (—) is shown in the column and next to it in brackets, the distance in broad ranges viz., —5 kms, 5—10 kms, and 10+ kms, of the nearest place where the facility is available is given). Educational.	Medical.	Drinking water (potable).	Post and Telegraph.	Day or days of the markrt/hat if any.	Communications (Bus stop, Railway Station, water way).	Approach to village.
(1)	(2)	(3)	(4)	(5)	(6)	(7)	(8)	(9)	(10)	(11)
67	Malliyakutta.	879.19	3,126(584)	P(3)	—(5-10kms.)	W	PO	—(5-10kms.)	—(-5kms.)	PR,KR
68	Pumandahalli	1,066.70	2,085(388)	P(2)	—(10+kms.)	W	PO	—(10+kms.)	—(-5kms.)	PR
69	Baisuhalli	984.66	4,895(914)	P(5),M(1) H(1),AC(2).	—(5-10kms.)	W,HP	PO	—(5-10kms.)	BS	PR
70	Donnenahalli	107.22	246(50)	—(—5kms.)	—(5-10kms.)	W,HP	—(-5kms.)	—(5-10kms.)	—(-5kms.)	PR
71	Chenrayanahalli	118.93	267(61)	—(—5kms.)	—(5-10kms.)	W	—(5-kms.)	—(5-10kms.)	—(-5kms.)	KR
72	Punadanahalli	150.19	795(133)	P(1)	—(5-10kms.)	W,HP	PO	—(5-10kms.)	—(-5kms.)	KR
73	Molappanahalli	234.88	569(100)	P(1)	—(5-10kms.)	W	—(—5kms.)	—(5-10kms.)	—(-5kms.)	KR
74	Murukampatti	886.63	2,483(423)	P(3)	—(5-10kms.)	W,HP	PO	—(-5kms.)	—(-5kms.)	PR,KR

Location Code No.	Name of village.	Nearest Town and distance (in kms.)	Power Supply.	Staple food.	Landuse (i.e. area under different types of landuse in hectares rounded upto two decimal places) Forest.	Irrigated by source.	Unirrigated.	Culturable waste (including gauchar and groves)	Area not available for cultivation.	Remarks including any place of religious, hisorical or archaeological interest.
(1)	(2)	(12)	(13)	(14)	(15)	(16)	(17)	((8)	(19)	(20)
67	Malliyakuttai	Dharmapuri (7)	ED,EAG	Rice & Cholam	..	T 224.00 W 146.00 WE 14.00 L 64.00	644.00	..	11.19	..
68	Pumandahalli	Dharmapuri (13)	ED,EAG	Rice & Cholam	..	T 846.00 W 631.00 WE 16.00 L 199.00	169.00	43.00	8.70	..
	Baisuhalli	Dharmapuri (9)	ED,EAG	Rice & Cholam	..	T 192.00 WE 104.00 W 23.00 L 65.00	668.00	72.00	52.66	..
70	Donnenahalli	Dharmapuri (13)	ED,EAG	Rice & Ragi	..	T 14.00 W 1.00 WE 5.00 L 8.00	56.00	23.00	14.22	..
71	Chenrayanahalli	Dharmapuri (14)	ED,EAG	Rice & Ragi	..	T 9.00 W 2.00 WE 1.00 L 6.00	89.00	9.00	11.93	..
72	Punadanahalli	Dharmapuri (15)	ED,EAG	Rice & Cholam	..	T 20.00 W 3.00 WE 10.00 L 7.00	82.00	29.00	19.19	..
73	Molappanahalli	Dharmapuri (16)	ED,EAG	Rice & Cholam	..	T 30.00 W 4.00 WE 3.00 L 23.00	164.00	23.00	17.88	..
74	Murukampatti	Dharmapuri (16)	ED,EAG	Rice & Ragi	..	T 222.00 W 161.00 WE 9.00 L 52.00	515.00	2.00	147.63	1

AMENITIES AND LAND USE

5 PALAKKODU TALUK

Amenities available (if not available within the village a dash (—) is shown in the column and next to it in brackets, the distance in broad ranges viz., —5 kms, 5—10 kms, and 10 + kms, of the nearest place where the facility is available is given).

Location Code No.	Name of village.	Total area of the village (in hectares).	Total population and number of households.	Educational.	Medical.	Drinking water (potable).	Post and Telegraph.	Day or days of the market/hat, if any.	Communications (Bus stop. Railway Station. Waterway).	Approach to village.
(1)	(2)	(3)	(4)	(5)	(6)	(7)	(7)	(9)	(10)	(11)
75	Indamangalam	875.20	3,307(536)	P(2),AC(2)	—(5—10kms.)	W	PO	—(5-10kms.)	—(5-10kms.)	KR
	TALUK TOTAL	54,368.40	158,858(30,103)	P 147 M 17 H 11 PUC 3 AUC 35	D 4 H 4 MCW 4 MH 4 PHC 1 HC 1 O 6					

FOOT NOTE.—The following Villages form part of towns noted against each and are hence not shown in the Village Directory.

Villages treated as census Town.	*Name of Town in which included.*
1, Erranahalli	Palakkodu Panchayat.
2. Palakkodu	Palakkodu Panchayat.

Location Code No.	Name of village.	Nearest Town and distance (in kms.)	Power Supply.	Staple food.	Land use (i.e. area under different types of land use in hectares rounded upto two decimal places). Forest.	Irrigated by source.	Unirrigated.	Culturable waste (including gaucher and groves.)	Area not available for cultivation.	Remarks including any place of religious, historical or archaeological interest.
(1)	(2)	(12)	(13)	(14)	(15)	(16)	(17)	(18)	(19)	(20)
75	Indamangalam	Dharmapuri(16)	ED,RAG	Rice & Ragi	..	T 160.00 W 54.00 WE 40.00 L 66.00	642.00	73.2		..
	TALUK TOTAL				3,188.00	T 20,028.00 W 9,122.00 WE 6,033.00 GC 1,014.00 R 178.00 L 3,466.00 TB 215.00	21,173.17	1,593.62	8,385.61	N 18 M 43 C11 T79

6. PENNAGARAM TALUK

PENNAGARAM TALUK
DHARMAPURI DISTRICT

PALAKKODU TALUK

DENKANIKOTA TALUK

DHARMAPURI TALUK

KARNATAKA

BHAVANI TALUK
PERIYAR DISTRICT

METTUR TALUK
SALEM DISTRICT

FOREST

PENNAGARAM

Papparapatti

Anjehalli

Dharmapuri

Kaethapadi

Payalmari

Ajjanahalli

Dommakuttahalli

Sanchalnathem

Manjarahalli

Nagamarai

Perumbalai

CAUVERY RIVER

PALAR RIVER

Note :- The entire Taluk has been treated as a single Panchayat union

Boundary, State	
,, District	
,, Taluk	
,, Village with Location Code Number..	48
,, Forest	
Taluk headquarters	
Villages having Population below 200	
,, ,, 200 - 499..	
,, ,, 500 - 999..	
,, ,, 1000 - 4999	
,, ,, 5000 & above... ...	
Uninhabited villages	x
Important Road...	
River with stream	
Post office, Post and Telegraph office	PO PT
Police station	PS
Primary health centre, Dispensary, ... Maternity and Child welfare centre	+
Rest house, Travellers bungalow	RH

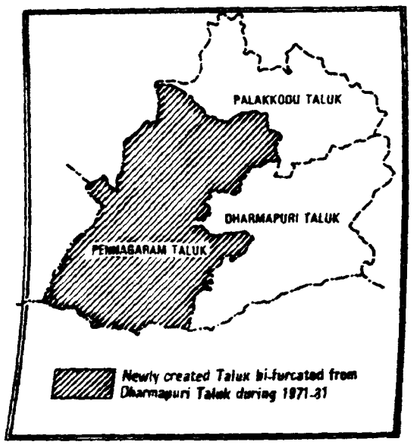

● Based upon Survey of India map with the permission of the Surveyor General of India.

© Government of India Copyright, 1984.
P.Z.P.C.S.O., Madras. 5.

ALPHABETICAL LIST OF VILLAGES.

6. PENNAGARAM TALUK.

Sl No. (1)	Name of village. (2)	L. C. No. (3)
1.	Ajjanahalli	30
2.	Andarahalli	6
3.	Anjchalli	21
4.	Arakasanchalli	35
5.	Badanavadi R.F.	42
6.	Badanavadi R.F. Extn.	41
7.	Baddirahalli	49
8.	Barigam R.F. Portion	51
9.	Bevanurmalai R.F	28
10.	Chinnampalli	36
11.	Donnakuttahalli	39
12.	Gendanahalli	50
13.	Giuthirayan R.F.	15
14.	Jarimamkurichy	46
15.	Kadamadai	33
16	Kalappambadi	37
17.	Kalappambadi R.F.	38
18.	Kattinayakanahalli	20
19.	Kesarkuli R.F.	1
20.	Kesarkuli R.F. Extn.	2
21.	Kodihalli	26
22.	Kukkutamaradahalli	31
23.	Kuttappadi	27
24.	Madehalli	5
25.	Manchinajckanahalli	23
26.	Manjarahalli	47
27.	Masakkal R.F.	31
28.	Morappur R.F.	14
29.	Nagamarai	43
30.	Onnappagoundanahalli	9
31.	Pallipatty	7
32.	Panaikulam	4
33.	Papparapatty	10
34.	Parvatanahalli	19
35.	Pennagaram	18
36.	Pennagaram R.F.	17
37.	Perumbalai	48
38.	Perumbalai R.F.	45
39.	Peyayalamari	22
40.	Pikkili	3
41.	Pudupatty	34
42.	Ramakondahalli	44
43.	Satyanathapuram	24
44.	Senganur	25
45.	Sigaralahalli	12
46.	Singarahalli-parapadi R.F.	29
47	Sonchalanatham	40
48.	Thittiyobanahalli	11
49.	Vattuvanahalli	13
50.	Velampatty	8
51.	Woddapatty R.F	16

AMENITIES AND LAND USE.

6. PENNAGARAM TALUK.

Location Code No.	Name of villages	Total area of the village (in hectares).	Total Population and number of households.	Amenities available (if not available within the village a dash(—) is shown in the colums and next to it in brackets, the distanae in broad ranges viz.—5kms; 5—10kms and 10+kms. of the nearest place where the facility is available is given). Educational.	Medical.	Drinking water (potable).	Post and Telegraph.	Day or days of the market/hat, if any.	Communications (Bus stop, Railway station, waterway).	Approach to village.
(1)	(2)	(3)	(4)	(5)	(6)	(7)	(8)	(9)	(10)	(11)
1	Kesarkuli R.F.	3,291.02			Uninhabited.					
2	Kesarkuli R.F. Extension	44.51			Uninhabited.					
3	Pikkili	1,194.73	4,881(818)	P(4)	—(—5kms.)	W	—(—5kms.)	—(5-10kms)	BS.	KR
4	Panaikulam	1,816.37	4,141 (827)	P(3)	—(– 5kms.)	W	—(—5kms.)	—(—5kms.)	BS.	PR
5	Madehalli	912.37	2,822 (570)	P(4)	—(—5kms.)	W	—(– 5kms.)	—(—5kms.)	BS.	PR
6	Andarahalli	61.23	433 (86)	—(– 5kms)	—(—5kms.)	W	—(—5kms.)	—(—5kms.)	—(—5kms.)	KR
7	Pallipatty	116.79	887 (161)	P(1)	—(—5kms.)	W	—(—5kms.)	—(—5kms.)	BS.	PR
8	Velampatty	124.46	947 (172)	P(1)	—(—5kms.)	W	—(– 5kms.)	—(—5kms.)	BS.	KR
9	Onnappagoundanahalli	731.55	4,011 (835)	P(5)	—(—5kms.)	W	PO	—(—5kms.)	BS.	KR
10	Papparapatty	1,552.67	11,107 (2,052)	P(2), M(2) H(2),PUC(1)	D(1)	W, T, HP	PTO,Phone	Thursday	BS.	PR
11	Tittiyobanahalli	2,437.50	2,982 (525)	P(2)	—(—5kms.)	W	—(—5kms.)	—(—5kms.)	BS.	KR
12	Sigaralahalli (Sigalahalli)	1,495.02	4,803 (911)	P(5)	—(—5kms.)	W	—(—5kms.)	(—5kms.)	BS.	KR
13	Vattuvanahalli	577.39	4,697 (849)	P(3)	—(5—10kms.)	W	PO	—(5—10kms)	BS.	KR
14	Morappur R.F.	7,816.37	14(2)	- (10+kms.)	—(10+kms.)	W	—(10+kms.)	—(10+kms.)	—(10+kms.)	KR
15	Giuthirayan R.F.	6,667.02			Un inhabited.					
16	Woddapatty R.F.	7,167.03			Uninhabited.					

Location Code No.	Name of village	Nearest Town and distance. (in Kms)	Power Supply.	Staple food.	Land use. (i.e.area under different types of land use in hectares rounded upto two decimal places). Forest.	Irrigated by source.	Unirrigated.	Culturable waste (including gauchar and groves.)	Area not available for cultivation.	Remarks including any place of religious, historical or archaeological interest.
(1)	(2)	(12)	(13)	(14)	(15)	(16)	(17)	(18)	(19)	(20)
1	Kesorkuli, R.F.					Uninhabited				
2.	Kesarkuli, R.F., Extension					Uninhabited				
3	Pikkili	Dharmapuri (20)	ED	Rice&Millets	..	T 27.00 TK 27.00	812.00	..	355.73	..
4	Panaikulam	Palakkodu (7)	ED	Rice&Millets	..	T 1,223.00 W 21.00 O 1,202.00	480.00	..	113.37	M1
5	Madehalli	Palakkodu (9)	ED	Rice&Millets	..	T 340.72 W 126.04 O 214'68	16.13	23.75	531.77	..
6	Andaraprhalli	Dharmapuri (12)	ED	Rice&Millets	..	T 28.00 TK 28.00	27.00	..	6.23	..
7	Pallipatty	Dharmapuri (12)	ED	Rice&Millets	..	T 19.00 TK 19.00	70.00	15.00	12.79	..
8	Velampatty	Palakkodu (9)	ED	Rice&Millets	..	T 21.00 TK 21.00	76.00	..	27.46	..
9	Onnappagoundanahalli	Dharmapuri (14)	ED	Rice&Millets	..	T 150.00 TK 150.00	508.00	56.00	18.56	..
10	Papparapatty	Dharmapur (16)	ED	Rice&Millets	..	T 261.00 TK 261.00	206.15	17.76	1,065.36	..
11	Tittiyobanahalli	Dharmapuri (20)	ED	Rice&Millets	205.00	T 30.00 TK 30.00	1103.00	75.00	341.56	N3
12	Sigaralahalli (Sigalahalli)	Dharmapuri (16)	ED	Rice&Millets	..	T 187.55 TK 151.30 W 36.25	153.32	655.19	498.96	N5
13	Vattuvanahalli	Dharmapuri (25)	ED	Rice&Millets	11.00	T 33.00 TK 33.00	365.00	..	198.39	..
14	Morappur RF	Dharmapuri (25)	ED	Rice&Millets	..	781637	..	..	..	
15	Giuthirayan RF	..		Uninhabited						
16	Woddapatty RF	..		Uninhabited						

AMENITIES AND LAND USE

6. PENNAGARAM TALUK

Location Code No.	Name of village.	Total area of the village (in hectares).	Total population and number of households.	Amenities available (if not available within the village a dash (—) is shown in the column and next to it in brackets, the distance in broad ranges viz., —5 kms, 5—10 kms, and 10+kms, of the nearest place where the facility is available is given). Educational.	Medical.	Drinking water (potable).	Post and Telegraph.	Day or days of the market/hat, if any.	Communications (Bus stop, Railway Station. Waterway).	Approach to village.
(1)	(2)	(3)	(4)	(5)	(6)	(7)	(8)	(9)	(10)	(11)
17	Pennagaram RF. . — ..	5,157.49	9(3)	—(10+kms.)	—(10+kms.)	W	—(10+kms.)	—(10+kms.)	—(10+kms.)	KR
18	Pennagaram	1,810.30	13,011 (2,576)	P(7), M(1) H(1), PUC(1)	HC (1)	W, TW	PTO	Tuesday	BS.	PR
19	Paravatanahalli	1,202.47	3,545 (617)	P(2)	—(—5kms.)	W	PO	—(—5kms.)	BS.	PR
20	Kattinayakanahalli	5,76.24	618 (117)	—(- 5 kms.)	—(—5 kms.)	W	—(—5 kms.)	—(—5 kms.)	—(—5 kms.)	KR
21	Anjehalli	1,767.37	5,300 (1,079)	P (4)	—(—5 kms.)	W	PO	—(—5 kms.)	BS	
22	Peyayapemari (Payalmarai)	1,242.32	5,215 (990)	P (5), M (1), H (1).	MCW (1)	W, T	PO	—(5-10 kms.)	BS	KR
23	Manchinaickanahalli (Manjanaicknahalli)	416.83	2,077 (376)	P (2)	—(10+kms.)	W	PO	—(5-10 kms.)	BS	KR
24	Satyanathapuram	614.23	3,470 (738)	P (2)	—(—5 kms.)	W	PO	—(—5 kms.)	Bfl	KR
25	Senganur	905.46	4,442 (870)	P (4), M (1)	—(5-10 kms.)	W, TW	PO	—(5-10 kms.)	BS	PR
26	Kodihalli	1,771.61	1,801 (322)	P (1)	MCW (1)	W	—(—5 kms.)	—(—5 lms.)	BS	PR
27	Kuttappadi (Koothapadi)	2,030.79	7,105 (1,413)	P (5), M (1)	—(—5 kms.)	W	PO	—(—5 kms.)	BS	PR
28	Bevanurmalai R. F.	5,589.71	138 (31)	—(10+ kms.)	—(10+ kms.)	W	- (10+ kms.)	—(10+ kms.)	—(10+kms.)	KR
29	Singarahalli-Parapadi R. F.	1,01			Uninhabited.					
30	Aijanahalli	3,929.24	6,195 (1,289)	P (o), M (1)	—(10+kms.)	W	PO	—(10+kms.)	BS	PR
31	Masakkal R.F.	3,905.35			Uninhabited.					

Location Code No.	Name of village.	Nearest Town and distance (in kms.)	Power Supply.	Staple food.	Landuse (i.e area under different types of land use in hectores rounded upto two decimal places). Forest.	Irrigated. by source.	Unirrigated.	Culturable waste (including gauchar and groves).	Area not available for cultivation.	Remarks including any place, of religious, historical or archaeological interest.
(1)	(2)	(12)	(13)	(14)	(15)	(16)	(17)	(18)	(19)	(20)
17	Pennagaram RF	Dharmapuri (20)	..	Rice&Millets	5157.49	..	..	..	..	..
18	Pennagaram	Dharmapuri (19)	ED EO	Rice&Millets	11.23	T 900.57 TK 900.57	553.05	43.45	..	N17:M16: C3:T5
19	Paravatanahalli	Dharmapuri(23)	ED	Rice&Millets	79.30	T 110.01 TK 91.74 W 18.27	483.80	7.33	522.03	N4
20	Kattinayakananalli	Dharmapuri (20)	ED	Rice & Millets	..	T 258.86 W 258.86	294.38	17.00	6.00	N5
21	Anjehalli	Dharmapuri (20)	ED	Rice & Millets.	..	T 134.47 TK 94.12 W 40.35	548.08	313.23	771.59	N5
22	Peyayalamari (Payalmarai)	Dharmapuri (27)	ED	Rice & Millets.	..	T 1,051.78 TK 92.05 W 959.73	36,47	6.05	148.02	N10
23	Manchinaickanahalli (Mahjahaicknahalli)	Dharmapuri (25)	ED	Rice & Millets.	21.11	T 63.30 TK 63.30	229.47	..	102.95	..
24	Satyanathapuram	Dharmapuri (22)	ED	Rice & Millets.	..	T 247.52 TK 182.77 W 64.75	143.90	0.53	222.28	N3
25	Senganur	Dharmapuri (23)	ED	Rice & Millets.	..	T 273.89 TK 57.19 W 216.70	151.74	65.40	414.43	N3
26	Kodihalli	Dharmapuri (22)	ED	Rice & Millets.	667.37	T 171.05 TK 20.75 W 150.30	304.46	104.74	1.523,99	N11 : M1
27	Kuttappadi (Koothapadi)	Dharmapuri (21)	ED	Rice & Millets.	542.94	T 1217.19 TK 1217.19	172.79	97.87	..	
28	Bev nurmalai R.F.	Dharmapuri (24)	..	Rice & Millets.	5589.71	..	..	..	..	
29	Singarahalli-Parapadi R.F.									
30	Aijanahalli	Dharmapuri (24)	ED	Rice & Millets.	912.02	T 533.02 W 497.43 TK 35.59	2,434.18	50.02	..	
31	Masakal R.F. k				Un in habited.					

AMENITIES AND LAND USE
6. PENNAGARAM TALUK

Location Code No.	Name of village.	Total area of the village (in hectares).	Total population and number of households.	Amenities available (if not available within the village a dash (—) is shown in the column and next to it in brackets, the distance in broad ranges viz.,—5 kms, 5—10 kms, and 10+ kms, of the nearest place where the facility is available is given). Educational.	Medical.	Drinking water (potable).	Post and Telegraph.	Day or days of the markrt/hat, if any.	Communications (Bus stop, Railway Station, Waterway).	Approach to village.
	(2)	(3)	(4)	(5)	(6)	(7)	(8)	(9)	(10)	(11)
32	Kukkutamaradahalli (Kookuttamaruthahalli).	1,403.27	1,931 (525)	P (1)	—(10+kms.)	W	PO	—(10+kms.)	BS	KR
33	Kadamadai	1,225.16	2,294 (474)	P (1)	—(5-10 kms.)	W	PO	—(10+kms.)	BS	PR
34	Pudupatty	996.47	1,248.(240)	P (1)	—(10+kms.)	W	PO	—(10+kms.)	—(10+kms.)	KR
35	Arakasanahalli	2,149.71	2,555 (540)	P (3)	—(10+kms.)	W	PO	—(10+kms.)	BS	KR
36	Chinnampalli	1.624,98	2,780 (546)	P (2)	—(10+kms.)	W	PO	—(10+kms.)	BS	PR, KR
37	Kalappambadi	2,146.60	2,522 (524)	P (2), M (1)	—(10+ kms.)	W	PO	—(10+kms.)	BS	PR
38	Kalappambadi R.F.	3,787,69	12 (2)	—(10+kms.)	—(10+kms.)	W	—(10+kms.)	—(10+kms.)	—(10+kms.)	KR
39	Donnakuttahalli	3,616,11	5,063 (1,000)	P(5)	—(10+kms.)	W	PO	Thursday	BS	KR
40	Sonchalanatham (Sunchalanatham)	1,950.62	6,126 (1,288)	P (5), M (1), H (1).	D (1)	W	PO	—(10+kms.)	BS	PR
41	Badanavadi R. F. Extn.	171.99			Uninhabited.					
42	Badanavadi. R.F.	11,201.28	60 (8)	—(10+kms.)	—(10+kms.)	W	—(10+kms.)	—(10+kms.)	—(10+kms.)	KR
43	Nagamarai	3,925.35	8,663 (1,759)	P (7), M (1), H (1).	MCW (1)	W	PO	—(10+kms.)	BS	KR
44	Ramakondahalli	2,218.30	3,962 (804)	P (3)	—(—5 kms.)	W	PO	Saturday	BS	PR, KR
45	Perumbalai R.F.	3,360.46			Uninhabited.					
46	Jarimamkurichy	366.20	546 (107)	—(—5 kms.)	—(10+kms.)	W	—(10+kms.)	—(10+kms.)	—(10+kms.)	KR
47	Manjarahalli	3,744.11	5,112 (1,091)	P (1), M (1)	—(10+kms.)	W	PO	—(10+kms.)	BS	KR

Location Code No.	Name of village.	Nearest Town and distance (in kms.)	Power Supply.	Staple food.	Land use (i.e. area under different types of land use in hectares rounded upto two decimal places). Forest.	Irrigated by source.		unirrigated.	Culturable waste (including gauchar and groves).	Area not available for cultivation.	Remarks including any place, of religious historical or archaeological interest.
13	(2)	(12)	(13)	(14)	(15)	(16)		(17)	(18)	(19)	(20)
32	Kukkutamaradahalli (Kookuttamaruthahalli)	Dharmapuri (25)	ED	Rice & Millets.	..	T TK	367.15 367.15	962.13	..	73.99	N4
33	Kadamadai	Dharmapuri (26)	ED	Rice & Millets.	..	T R W	203.92 1.42 202.50	999.88	..	21.36	..
34	Pudupatty	Dharmapuri (25)	ED	Rice & Millets.	..	T TK W	104.21 10.64 93.57	892.26	..	..	..
35	Arakasanahalli	Dharmapuri (36)	ED	Rice & Millets.	9.23	T W	232.46 232.46	1,214.10	53.32	640.60	..
36	Chinnampalli	Dharmapuri (30)	ED	Rice & Millets.	11.58	T W	298.65 298.65	74.53	271.21	969.01	..
37	Kalappampadi	Dharmapuri (27)	ED	Rice & Millets.	828.19	T W	198.93 198.93	578.67	202.85	337.96	..
38	Kalappambadi R.F.	Dharmapuri (28)	..	Rice & Millets.	3,787.69	..		..	..	..	..
39	Donnakuttahalli	Dharmapuri (41)	ED	Rice & Millets	1,608.53	T TK W	1,266.38 18.40 1,247.98	65.55	300.44	375.21	..
40	Sonchalanatham (Sunchalanatham)	Dharmapuri (35)	ED	Rice & Millets	67.78	T TK W	974.54 183.10 791.44	323.00	300.00	285.30	N5
41	Badanavadi R. F. Extn.				Uninhabited.						
42	Badanavadi R.F.	Dharmapuri (40)	..	Rice & Millets.	11,201.28	..		..	..	..	..
43	Nagamarai	Dharmapuri (35)	ED	Rice & Millets.	686.06	T W	547.35 547.35	1,358.00	116.60	1,217.34	..
44	Ramakondhalli	Dharmapuri (35)	ED	Rice & Millets.	644.17	T W	383.12 383.12	415.75	275.15	500.11	..
45	Perumbalai R.F.				Uninhabited.						
46	Jarimamkurichy	Dharmapuri (43)	ED	Rice & Millets.	..	T W	94.06 94.06	246.09	..	26.05	..
47	Manjarahalli	Dharmapuri (41)	ED	Rice & Millets.	1,738.00	T TK W	494.98 68.44 426.54	141.35	145,70	1,224.08	N2

AMENITIES AND LAND USE
6. PENNAGARAM TALUK

Location Code No.	Name of village.	Total area of the village (in hectares).	Total population and number of households.	Amenities available (if not available within the village a dash (—) is shown in the column and next to it in brackets, the distance in broad ranges viz., —5 kms, 5—10 kms, and 10 + kms, of the nearest place where the facility is available is given). Educational.	Medical.	Drinking water (potable).	Post and Telegraph.	Day or days of the market/hat, if any.	Communications (Bus stop. Railway Station. Waterway).	Approach to village.
(1)	(2)	(3)	(4)	(5)	(6)	(7)	(8)	(9)	(10)	(11)
48	Perumbalai	1,935.88	5,828 (1160)	P (6), M (1), H (1).	D (1)	W	PO	Saturday	BS	PR
49	Baddirahalli	2,698.92	3,108 (628)	P (2)	—(10 + kms.)	W	—(10 + kms.)	—(10 + kms.)	BS	KR
50	Gendanahalli	1,381.37	3,633 (697)	P (3)	—(10 + kms.)	W	PO	Saturday	BS	KR
51	Barigam R.F. (Portion)	1,400.19			Uninhabited.					
	TALUK TOTAL	117,529.17	150,014(29,522)	P 109 M 12 H 7 PUC 2	D 3 H 1 MCW 3					

Location Code No.	Name of village.	Nearest Town and distance (in kms.)	Power Supply.	Staple food.	Land use (i.e. area under different types of land use in hectares rounded upto two decimal places). Forest.	Irrigated by source.	Unirrigated.	Culturable waste (including gauchar and groves).	Area not available for cultivation.	Remarks including any place of religious, historical or archaeological interest.
(1)	(2)	(12)	(13)	(14)	(15)	(16)	(17)	(18)	(19)	(20)
48	Perumbalai	Dharmapuri (36)	ED	Rice & Millets.	12.96	T 970.33 TK 12.05 W 958.28	88.42	..	864.17	..
49	Baddirahalli	Dharmapuri (39)	ED	Rice & Millets.	..	T 205.00 TK 205.00	830.00	1530.87	133.05	
50	Gendanahalli	Dharmapuri (35)	ED	Rice & Millets.	620.54	T 387.55 W 387.55	286.90	86.38	..	
51	Barigam R.F. (Portion)				Uninhabited.					
	TALUK TOTAL		..	..	42,229.53	T 14,010.56 TK 4,840.35 W 8,252.11 O 1,416.68 R 1.42	17,215.55	5,512.24	12,552.69	N 71 M 18 C 3 T 5

7. DHARMAPURI TALUK

DHARMAPURI TALUK

DHARMAPURI DISTRICT

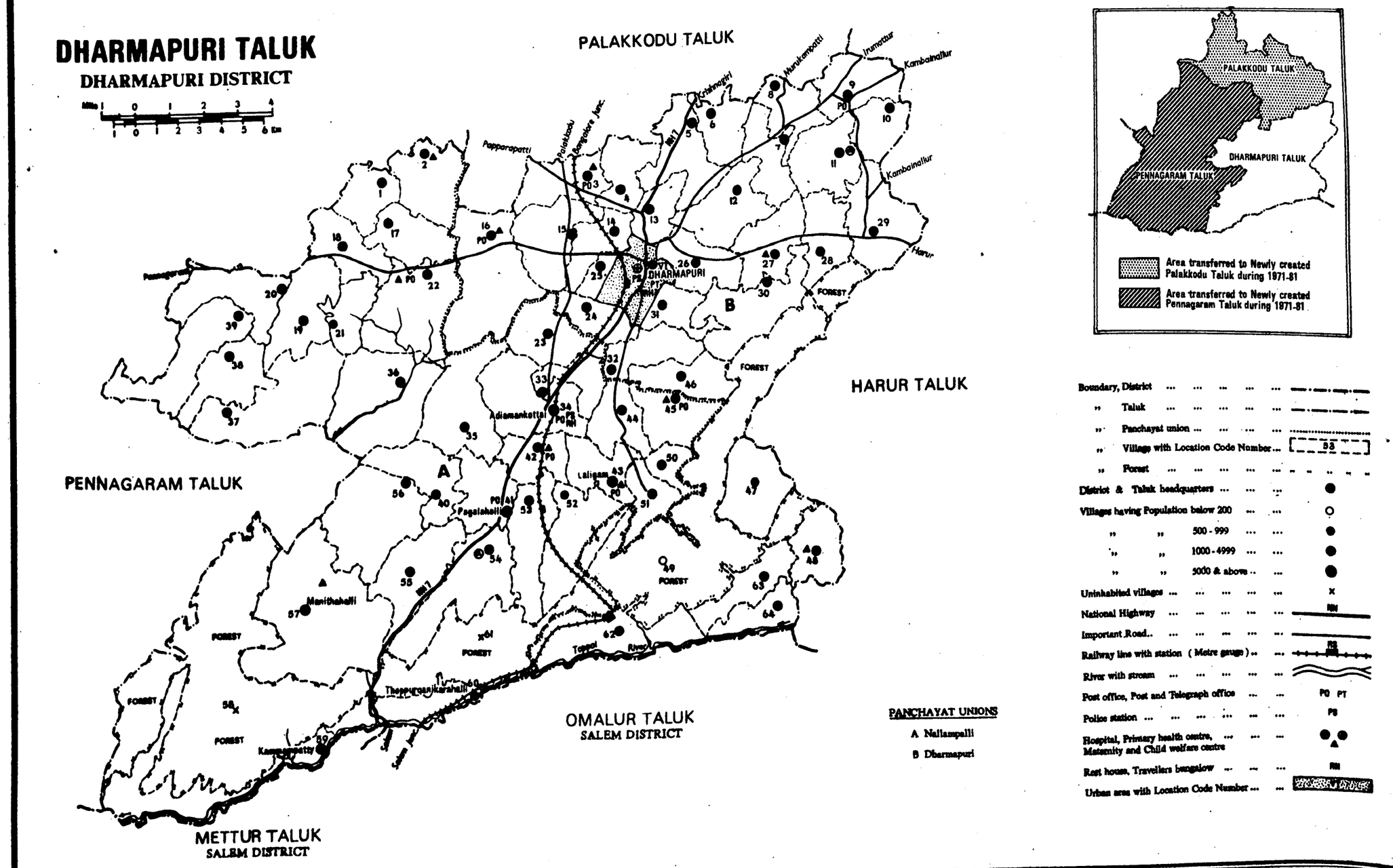

© Government of India Copyright. 1984.
P.Z.P.,C.S.O.,Madras.5

© Based upon Survey of India map with the permission of the Surveyor General of India.

ALPHABETICAL LIST OF VILLAGES.

7. Dharmapuri Taluk.

Sl. No. (1)	Name of village (2)	L. C. No. (3)
1	Adagappadi	16
2	Adamankottai	34
3	Akkamanahalli	28
4	Andihalli	8
5	Annasagaram	31
6	Balajangamanahalli	35
7	Bolanahalli	56
8	Budanahalli	52
9	Dalavavahalli	17
10	Dinnahalli	50
11	Dokkubodanahalli	55
12	Echchanahalli	39
13	Elagiri	40
14	Errabayanahalli	38
15	Halle Dharmapuri	13
16	Jettihalli	33
17	Kadagattur	3
18	Kammampatti	59
19	Konangihalli	20
20	Konanginayakanahalli	6
21	Kondagarahalli	63
22	Kondampatti	11
23	Krishnapuram	9
24	Kukkalamalai	64
25	Kumbalappaddi	21
26	Kuppur	12
27	Laligam	43
28	Mademangalam	44
29	Manidahalli	57
30	Mukkanahalli	1
31	Mukkanur	29
32	Mukkulanaickenahalli	46
33	Naduhalli	4
34	Nagarkudal	36
35	Nallampalle	42
36	Nallanahalli	5
37	Nattadhalli	22
38	Nayakanahalli	27
39	Nekkundi	37
40	Nulahalli	45
41	Nulahalli-Reddihalli Hills R.F.	49
42	Pagalahalli	41
43	Palavadi	2
44	Palayam	54
45	Pungunatham	19
46	Papinayakanahalli	15
47	Parigam R. F.	58
48	Puludikkarai	10
49	Reddihalli	14
50	Reddihalli	51
51	Settikarai	26
52	Sivadi	53
53	Somenahalli	18
54	Tadangam	23
55	Thoppur R. F.	61
56	Tippireddihalli	48
57	Toppurganigarahalli	60
58	Unguranahalli	32
59	Vathalamalai	47
60	Vellagoundanpalayam	25
61	Vellalapatti	7
62	Vellolai	30
63	Veppilaimuthampatti	62
64	Virupakshipuram	24

1981 CENSUS—VILLAGE DIRECTORY.

AMENITIES AND LAND USE.

7. DHARMAPURI TALUK.

Location Code No.	Name of village.	Total area of the village (in hectares).	Total population and number of households.	Amenities available (if not available within the village a dash (–) is shown in the column and next to it is brackets, the distance in broad ranges viz., —5 kms, 5—10 kms. and 10+kms. of the nearest place where the facility is available is given). Educational.	Medical.	Drinking water (potable).	Post and Telegraph.	Day or days of the market/hat if any.	Communications (Bus stop, Railway Station, Waterway).	Approach to village.
(1)	(2)	(3)	(4)	(5)	(6)	(7)	(8)	(9)	(10)	(11)
12	Kuppur	1,039.96	3166 (591)	P(3),M(1)	—(5-10 kms.)	W,HP	PO	—(5—10 kms.)	—(5—10 kms.)	KR
13	Halle Dharmapuri	299.56	2823 (525)	P(1),M(1), H(1)	—(– 5 kms.)	W,HP,T	PO	—(— 5 kms.)	BS	PR
14	Reddihalli	651.18	2,325 (440)	P(3)	– (– 5kms)	W	—(—5 kms.)	– (– 5kms.)	– (– 5 kms.)	KR
15	Papinayakanahalli	1,043.43	2,440 (466)	P(2), M (1)	– (– 5kms.)	W, HP	PO	– (– 5 kms.)	– (– 5 kms.)	PR
16	Adagappadi	1,192.22	4,031 (787)	P(3), M(1)	– (– 5kms.)	W, HP, T.	PTO	– (5-10 kms.)	BS	PR
17	Dalavavahalli	1,091.50	4640 (937)	P(2)	—(—5kms.)	WT	PO	—(—5kms)	—(– 5 kms)	PR, KR
18	Somenahalli	790.09	2,799 (552)	P(2)	– (10+ kms.)	W, HP.	PO	– (– 5kms).	BS	PR, KR.
19	Pangunatham	1,112.49	4,730 (983)	P(4),M(1) H(1)	– (10+ kms).	W,HP	PO	—(—5 kms.)	BS	PR
20	Konangihalli	1,118.95	4,988 (955)	P(4), M(1), H(1).	– (5-10 kms.)	W, T.	PTO, Phone.	–(—5 kms.)	BS	PR
21	Kumbalappaddi	582.92	930 (176)	P(1)	– (10+kms.)	W, TK, T.	PTO, Phone.	– (– 5 kms.)	BS	PR
22	Nattadhalli	1,670.95	3,534 (667)	P(1), M(1), H(1).	MH (1)	W, TK, T.	PTO, Phone.	– (– 5 kms.)	BS	PR
23	Tadangam	1,002.79	3,454 (697)	P(3), C(1)	D(1).	W	PTO.	– (– 5 kms.)	BS	PR
24	Virupakshipuram	483.56	3,398 (684)	P(2), . M(1), H(1)	– (– 5 kms.)	W, HP.	PTO	– (– 5 kms.)	BS	PR
25	Vellagoundanpalayam	456.01	4,940 (1,052)	P(2), M. (1), C(1) O(1).	H(1), D(12), MCW(1).	W, T, HP, TK	PO	—Sunday	RS	PR, KR.
26	Settikarai	904.91	36,23 (682)	P(2), M(1).	– (– 5 kms.)	W, HP.	PO	—(—5 kms.)	BS	PR

Location Code No.	Name of village.	Nearest Town and distance (in kms.)	Power Supply.	Staple food.	Land use (i.e. area under different types of land use in hectares rounded upto two decimal places). Forest.	Irrigated by source.	Unirrigated.	Culturable waste (including gaucher and groves).	Area not available for cultivation.	Remarks including any place of religious historical or archaeological interest.
(1)	(2)	(12)	(13)	(14)	(15)	(16)	(17)	(18)	(19)	(20)
12	Kuppur	Dharmapuri (5)	ED	Ragi & Cholam.	....	T 146.33 TK 33.85 W 112.48	585.73	..	307.90	N2
13	Halle Dharmapuri	Dharmapuri (4)	ED	Rice & Ragi	....	T 180.50 TK 91.68 W 88.82	119.00	..	..	
14	Reddihalli	Dharmapuri (2)	ED	Rice & Ragi.	....	T 96.18 TK 61.12 W 35.06	319.20	..	235.80	N1
15	Papinayakanahalli	Dharmapuri (5)	ED	Ragi & Cholam	....	T 124.17 TK 49.92 W 74.25	509.26	1.05	408.95	N2
16	Adagappadi	Dharmapuri (8)	ED	Rice & Ragi.	....	T 291.90 O 197.62 TK 29.37 W 64.91	847.19	5.92	47.21	N2 : M1.
17	Dalavavahalli	Dharmapuri (14)	ED	Rice & Ragi	....	T 154.69 TK 102.44 W 52.25	549.35	0.82	386.64	N5 : M1.
18	Somenahalli	Dharmapuri (13)	ED	Rice & Ragi	....	T 72.53 TK 32.06 W 40.47	590.07	4.09	123.40	N1
19	Pangunatham	Dharmapuri (22)	ED	Rice & Ragi	39.06	T 125.18 TK 56.73 W 68.45	686.01	228.82	33.42	N3
20	Konangihalli	Dharmapuri (26)	ED	Cholam & Cumbu.	....	T 107.36 W 107.36	867.96	....	143.63	N2 : M1
21	Kumbalappaddi	Dharmapuri (17)	ED	Rice & Cumbu.	....	T 23.87 W 23.87	354.92	..	204.13	N1
22	Nattadhalli	Dharmapuri (13)	ED	Rice & Ragi.	191.63	T 126.90 W 126.90	824.94	0.51	526.97	N2
23	Tadangam	Dharmapuri (5)	ED	Cholam & Ragi	....	T 58.52 TK 17.12 W 41.40	362.38	..	581.89	N5
24	Virupakshipuram	Dharmapuri (5)	ED	Rice & Ragi.	....	T 145.91 TK 40.33 W 105 58	254.17	..	83.48	N225, 1M3
25	Vellagoundanpalayam	Dharmapuri (1)	ED	Rice & Ragi	....	T 92.50 TK 44.64 W 47.86	316.55	..	46.96	N1,500 M25 T2.:C15
26	Settikarai	Dharmapuri (3)	ED	Rice & Ragi	....	T 169.54 TK 25.52 W 144.02	578.92	..	156.45	N4

1981 CENSUS—VILLAGE DIRECTORY.

AMENITIES AND LAND USE.

7. DHARMAPURI TALUK.

Location Code No.	Name of village.	Total area of the village (in hectares).	Total population and number of house-holds.	Amenities available [if not availabe within the village a dash (—) is shown in the column an next to it in brackets, the distance in broad ranges viz.,—5 kms.,5—10 kms.,and 10+kms. of the nearest place where the facility is available is given]. Educational.	Medical.	Drinking water (potable).	Post and Telegraph.	Day or days of the market/hat if any.	Communications (Bus stop, Railway Station, Waterway).	Approch to village.
(1)	(2)	(3)	(4)	(5)	(6)	(7)	(8)	(9)	(10)	(11)
27	Nayakanahalli	947.45	4,714(879)	P(4), M(1), H(1).	—(5-10 kms.)	W, HP.	PO	—(5-10 kms.)	BS	PR
28	Akkamanahalli	818.24	2,478(442)	P(3)	— (5-10 kms.)	W, HP.	PO	— (5-10 kms.)	BS	PR, KR
29	Mukkanur	1,259.76	3,468(617)	P(3), M(1).	— (— 5kms.)	W, HP.	PO	— (10+kms.)	BS	PR, KR
30	Vellolai	1,208.16	1,839(340)	P(2)	—(—5 kms.)	W	—(—5 kms.)	—(5-10 kms.)	BS	KR
31	Annasagaram	417.17	2,286(484)	P(2)	— (— 5 kms.)	W, HP.	PO	— (— 5 kms.)	BS	PR, KR
32	Unguranahalli	746.32	3,924(763)	P(3)	— (5-10 kms.)	W, HP.	PO	— (— 5 kms.)	— (— 5 kms.)	PR, KR
33	Jettihalli	550.12	4,605(873)	P(3)	—(5-10 kms.)	W,HP.	PO	—(5-10 kms.)	BS	PR, KR
34	Adamankottai	1,384.03	5,563(1081)	P(3), M(3) H (1).	—(— 5 kms.)	W, HP.	PO	—(—5 kms.)	BS	PR
35	Balajangamanahalli	1,558.27	3,486(715)	P(1), M(1).	—(—5 kms.)	W, HP.	PO	—(—5 kms.)	BS	PR, KR
36	Nagarkudal	2,972.27	2,000(427)	P(3)	—(5-10 kms.)	W	PO	—(5-10 kms.)	BS	KR
37	Nekkundi	2,123.55	2,022(383)	P(2)	MCW(1)	W, HP.	—(— 5 kms.)	— (5-10 kms.)	BS	PR, KR

Location Code	Name of village.	Nearest Town and distance (in kms.)	Power Supply.	Staple food.	Landuse (i.e. area under different types of land use in hectares rounded upto two decimal places). Forest.	Irrigated by source.	Unirrigated.	Culturable waste (including gauchar and groves).	Area not available for cultivation.	Remarks including any place of religious, historical or archaeological interest.
(1)	(2)	(12)	(13)	(14)	(15)	(16)	(17)	(18)	(19)	(20)
27	Nayakanahalli	Dharmapuri (6)	ED EAg.	Ragi & Cholam	..	T 248.04 TK 1.83 W 237.40 WE 8.81	464.02	4.03	231.36	N3
28	Akkamanahalli	Dharmapuri (6)	ED	Rice & Ragi.	420.88	T 111.45 TK 111.45	285.91	..	..	..
28	Mukkanur	Dharmapuri (12)	ED	Rice&Ragi	..	T 222.53 PC 2.26 W 220.27	662.55	..	374.68	N2
30	Vellolai	Dharmapuri (6)	ED	Ragi & Cholam	..	T 78.59 W 78.59	182.99	..	946.58	N2
31	Annasagaram	Dharmapuri (2)	ED	Rice & Ragi.	..	T 199.01 TK 122.79 W 76.22	218.16	..	..	N7 : M5.
32	Unguranahalli	Dharmapuri (2)	ED	Rice&Ragi		T 68.04 TK 17.62 W 50.42	451.65	0.22	226.41	N3
33	Jettihalli	Dharmapuri (5)	ED	Rice&Ragi	..	T 67.87 TK 30.46 W 37.41	351.16	..	131.09	N1.
34	Adamankottai	Dharmapuri (8)	ED	Rice&Ragi	..	T 223.15 TK 126.43 W 96.72	912.48	..	248.40	N9 : M2 : T1,
35	Balajangamanahalli	Dharmapuri (10)	ED	Rice & Millets.	50.74	T 145.85 W 145.85	733.96	..	627.72	N6 : M2.
36	Nagarkudal	Dharmapuri (10)	ED	Cholam & Ragi	867.76	T 48.24 TK 24.19 W 24.05	443.86	..	712.41	N2,
37	Nekkundi	Dharmapuri (5)	ED	Rice & Ragi.	..	T 310.51 TK 160.21 W 150.30	920.15	..	893.19	..

1981 CENSUS—VILLAGE DIRECTORY.

AMENITIES AND LAND USE.

7. DHARMAPURI TALUK.

Location Code No.	Name of village.	Total area of the village (in hectares).	Total population and number of house holds.	Amenities available (if not available within the village a dash (—) is shown in the column and next to it in brackets, the distance in broad ranges viz.,—5 kms, 5—10 kms, and 10+ kms, of the nearest place where the facility is available is given). Educational.	Medical.	Drinking water (potable).	Post and Telegraph.	Day or days of the market(hat if any.	Communications (Bus stop Railway Station Waterway).	Approach to village.
(1)	(2)	(3)	(4)	(5)	(6)	(7)	(8)	(9)	(10)	(11)
38	Errabayanahalli	1,052.40	2,052(461)	P(4)	MCW(1)	W, HP	PO	—(—5 kms.)	BS	KR
39	Echchonahalli	1,373.51	3,007(597) ..	P(4)	—(5-10 kms.)	W, HP	—(—5 kms.)	—(—5 kms)	—(—5 kms.)	KR
40	Elagiri	1,020.38	3,421(713)	P(4), M(1).	PHC(1)	W, HP	PO	Monday.	BS	PR, KR.
41	Pagalahalli	856.61	5,179(1,014)	P(4)	—(—5 kms.)	W, HP	PO	Tuesday.	BS	PR
42	Nallampalli	643.08	4,464(896)	P(3), M(1) H(1).	D(1), RP(1).	W, TK, T	PTO	Tuesday.	BS	PR
43	Laligam	724.96	6,357(1,278)	P(1), M(1) H(1), PUC(1).	MCW(1), D(1).	W, HP	PTO	—(—5 kms.)	BS	PR
44	Mademangalam	732.80	3,795(801)	P(4), M(1) H(1).	—(5-10 kms.)	W, TK	PTO	Sunday and Tuesday.	BS	PR
45	Nulahalli	1,072.21	4,690(941)	P(4)	—(5—10 kms.)	W	PO	—(—5 kms.)	BS	PR, KR.
46	Mukkula Naickenahalli	836.21	3,126(606)	P(1), M(1).	—(5—10 kms.)	W, HP, T	—(—5 kms.)	—(5-10 kms.)	BS	PR, KR.
47	Vathalamalai	339.71	932(137)	P(1)	—(10+ kms.)	W	—(10+kms.)	—(—5 kms.)	—(—5 kms.)	KR
48	Tippireddihalli	751.62	2,303(406)	P(3), M(1).	—(—5 kms.)	W, HP	PO	—(—5 kms.)	—(—5 kms.)	KR
49	Nulahalli-Reddihalli Hills R.F. ..	6,096.85	85(25)	—(5-10 kms.)	—(5-10 kms.)	W	—(5-10 kms.)	—(5-10 kms.)	—(5-10 kms.)	KR
50	Dinnahalli	511.40	3,975(736)	P(2), M(1)	—(5—10kms.)	W, HP	PO	—(5-10kms.)	BS	KR

Location Code No.	Name of village.	Nearest Town and distance (in kms.)	Power Supply.	Staple food.	Land use (i.e. area under different types of land use in hectares rounded upto two decimal places). Forest.	Irrigated by source.	Unirrigated.	Culturable waste (including gaucher and groves).	Area not available for cultivation	Remarks including any place of religious, historical or archaeological interest.
(1)	(2)	(12)	(13)	(14)	(15)	(16)	(17)	(18)	(19)	(20)
38	Errabayanahalli	Dharmapuri (21)	ED	Rice&Ragi	..	T 205.31 TK 110.15 W 95.16	351.25	3.51	492.33	N2 : M1
39	Echchanahalli	Dharmapuri (9)	ED	Rice&Millets	..	T 115.38 TK 14.26 W 101.12	1,159.89	2.37	95.87	N1.
40	Elagiri	Dharmapuri (10)	ED	Rice & Ragi.	..	T 137.98 TK 50.21 W 87.77	498.57	..	383.83	N1
41	Pagalahalli	Dharmapuri (13)	ED	Rice&Ragi.	..	T 103.60 TK 13.83 W 89.77	608.98	..	144.03	N1.
42	Nallampalle	Dharmapuri (10)	ED	Rice&Ragi,	..	T 145.20 TK 55.70 W 89.50	220.95	..	276.93	N22 : M1 : T1.
43	Laligam	Dharmapuri (14)	ED	Rice&Ragi	..	T 243.06 TK 64.29 W 178.77	362.52	..	119.38	N15 : M1 ; T1,
44	Mademangalam	Dharmapuri (5)	ED	Rice&Ragi	..	T 162.71 TK 94.69 W 68.02	385.06	..	185.03	N3,
45	Nulahalli	Dharmapuri (5)	ED	Rice&Ragi	..	T 119.70 TK 84.35 W 35.35	485.07	..	467.44	..
46	Mukkula Naickenahalli	Dharmapuri (12)	ED	Rice&Ragi	..	T 182.24 TK 85.69 W 96.55	396.07	4.32	253.58	N1.
47	Vathalamalai	Dharmapuri (35)	ED	Cholam & Ragi.	..	T 81.00 TK 20.15 W 60.85	194.05	..	64.66	N1
48	Tippireddihalli	Dharmapuri (26)	ED	Cholam & Ragi,	..	T 233.10 TK 64.35 W 168.75	410.30	.	108.22	N2
49	Nulahalli-Reddihalli Hills R.F. ..	Dharmapuri (9)	..	Cholam&Ragi	..	..	..	..	6,09[illegible]	..
50	Dinnahalli	Dharmapuri (10)	ED	Ragi & Cholam,	..	T 207.45 TK 52.98 W 154.47	303.95	..	..	..

1981 CENSUS—VILLAGE DIRECTORY
AMENITIES AND LAND USE
7. DHARMAPURI TALUK.

Location Code No.	Name of villages.	Total area of the village (in hectares).	Total population and number of households.	Amenities available (if not available with in the village a dash (—) is shown in the column and next to it in brackets, the distance broad ranges viz.,—5 kms, 5—10 kms, and 10+ kms, of the nearest place where the facility is available is given). Educational.	Medical.	Drinking water (potable.)	Post and Telegraph	Day or days of the market/hat if any.	Communications (Bus stop, Railway Station, Waterway).	Approach to village.
(1)	(2)	(3)	(4)	(5)	(6)	(7)	(8)	(9)	(10)	(11)
51	Reddihalli	568.86	3,488(649)	P(3)	—(5-10 kms.)	W	—(—5 kms.)	—(—5 kms.)	BS	PR, KR.
52	Budanahalli	1,169.49	960(200)	P(1)	MCW(1)	W	PO	—(—5 kms.)	BS	KR
53	Sivadi	1,040.88	1,816(321)	P(1)	—(—5 kms.)	W, HP, T.	—(—5 kms.)	—(—5kms.)	—(—5 kms.)	KR
54	Palayam	1,625.91	3,920(803)	P(5), M(1), H(1).	PHC(1), D(1), MCW(1).	W, T, HP.	PTO.	Saturdray.	BS	PR, KR.
55	Dokkubodanahalli	1,171.92	3,419(639)	P(3)	—(—5 kms.)	W	PO	—(— 5 kms.)	—(—5 kms.)	PR, KR.
56	Bolanahalli	1,700.74	3,461(629)	P(3)	—(—5 kms.)	W, TK, R.	PO	—(— 5kms.)	BS	PR, KR.
57	Manidahalli	3,471.30	7,489(1,397)	P(17), M(1), H(1).	MCW(1)	TK, W.	PO	Thursday.	BS	PR., KR.
58	Parigam R.F.	5,328.42				Uninhabited.				
59	Kammampatti	2,332.03	5,076(1,016)	P(5)	MCW(1)	W	PO	—(—5k ms.)	—(—5 kms.)	KR
60	Toppurganigarahalli	1,127.25	5,895(1,137)	P(4), M(1), H(1).	—(—5 kms.)	W, T,	PO	Monday.	BS, RS	PR, KR
61	Thoppur R.F. ..	NA				Uninhabited.				
62	Veppilaimuthampatti	1,638.88	4,466(813)	P(2), M(1).	—(5-10 kms.)	W, HP.	PO	—(5-10 kms.)	—(5-10 kms.)	KR
63	Kondagarahalli	890.14	2,511(440)	P(5)	—(10+kms.)	W	—(10+kms.)	—(5 —10kms.)	—(5 —10kms.)	KR

Location Code No.	Name of village.	Nearest Town and distance (in kms.)	Power Supply.	Staple food.	Land use (i.e. area under different types of land use in hectares rounded upto two decimal places). Forest.	Irrigated by source.	Unirrigated.	Culturable waste (including gaucher and groves.)	Area not available for cultivation.	Remarks including any place of religious historical or archaeological interest.
(1)	(2)	(12)	(13)	(14)	(15)	(16)	(17)	(18)	(19)	(20)
51	Reddihalli	Dharmapuri (5)	ED	Ragi&Cholam	..	T 282.22 TK 57.40 W 224.82	194.83	..	91.81	N2
52	Budanahalli	Dharmapuri (8)	ED	Ragi&Cholam	..	T 102.44 TK 20.10 W 82.34	483.35	..	583.70	N3 : M1.
53	Sivadi	Dharmapuri (13)	ED	Rice & Ragi.	..	T 72.61 TK 26.94 W 45.67	548.25	1.49	418.53	N2
54	Palayam	Dharmapuri (10)	ED	Rice & Cholam.	696.11	T 98.34 TK 28.73 W 69.61	632.74	1.69	197.03	N8 : M1 : C1 : T1.
55	Dokkubodanahalli	Dharmapuri (10)	ED	Rice & Ragi.	163.80	T 119.38 TK 12.26 W 107.12	888.74	..	..	N1.
56	Bolanahalli	Dharmapuri (21)	ED	Rice & Cholam.	267.80	T 101.37 TK 15.11 W 86.26	1,090.57	..	241.00	N5.
57	Manidahalli	Dharmapuri (10)	ED	Rice&Cholam	681.23	T 128.52 TK 18.59 W 109.93	1,871.78	2.58	787.19	N7 : T1
58	Parigam R.F.					Uninhabited.				
59	Kammampatti	Dharmapuri (32)	ED	Rice & Ragi.	..	T 247.55 W 247.55	1,255.44	..	829.04	N3 : T1
60	Toppurganigarahalli	Dharmapuri (10)	ED	Rice&Ragi	..	T 169.07 W 169.07	667.85	..	290.33	N2.
61	Thoppur R.F.					Uninhabited.				
62	Veppilaimuthampatti	Dharmapuri (14)	ED	Rice&Ragi	..	T 122.23 TK 0.85 W 117.78 O 3.60	406.35	..	1,110.30	N2.
63	Kondagarahalli	Dharmapuri (24)	ED	Rice & Cholam.	..	T 109.40 TK 13.25 W 96.15	415.86	..	364.88	..

1981 CENSUS—VILLAGE DIRECORY
AMENITIES AND LAND USE
7. DHARMAPURI TALUK.

Amenities available (if not available within the village a dash (—) is shown in the column and next to it in brackets, the distance in broad ranges viz., —5 kms, 5—10 kms, and 10+kms, of the nearest place where the facility is available is given).

Location Code No.	Name of village.	Total area of the village (in hectares).	Total population and number of house holds.	Educational.	Medical.	Drinking water (potable).	Post and Telegraph	Day or days of the market/hat if any.	Communications (Bus stop, Railway Station, Waterway).	Approach to village
(1)	(2)	(3)	(4)	(5)	(6)	(7)	(8)	(9)	(10)	(11)
64	Kukkalamalai	694.76	2,472(483)	P(1)	MCW(1)	W	—(—5 kms.)	—(—5 kms.)	B	Kat.
	TALUK TOTAL ..	74,250.39	208,930(40,318)	P 179 M 32 PUC 16 HS 1 C 2 O 1	D 16 H 7 MCW 11 MH 1 PHC. 4 O 2					

Land use (i.e., area under different types of land use in hectares rounded upto two decimal places)

Location Code number.	Name of village.	Nearest Town and distance (in kms.)	Power Supply.	Staple food.	Forest.	Irrigated by source.	Unirrigated.	Culturable waste (including gaucher and groves).	Area not available for cultivation	Remarks including any place of religious historical or archaeological interest.
(1)	(2)	(12)	(13)	(14)	(15)	(16)	(17)	(18)	(19)	(20)
64	Kukkalamalai	Dharmapuri (35)	P(1)	Rice&Cholam	.	T 131.81 TK 35.06 W 96.75	186.35	.	376.60	..
	TALUK TOTAL ..				3,379.01	T 9,053.36 W 6,118.78 WE 8.81 TK 2,637.09 PC 69.76 C 218.92	31,583.14	61.71	24,644.75	N 1,910 M 49 T 10 C 16

Foot Note :

The following Villages form part of town noted against each and are hance not shown in the Village Directory—

Villages treated as Census Town.	*Name of Town in which included*
(1) Halle Dharmapuri (2) Virupakshipuram (3) Vellagoundan palayam (4) Annasagaram	Dharmapuri Municipality

8. HARUR TALUK

ALPHABETICAL LIST OF VILLAGES.

8. Harur Taluk

Sl. No.	Name of village.	L. C. No
(1)	(2)	(3)
1	Achalavadi	187
2	Adikarapatty	257
3	Agraharam	6
4	Agraharam	96
5	Ajjampatty	276
6	Alambadi	74
7	Alamelupuram	271
8	Alapuram	239
9	Allalapatty	145
10	Ammapalayam R.F.	268
11	Ammapalayam	286
12	Ammapettai	221
13	Andipatty	53
14	Andipatty	178
15	Andipatty	144
16	Andiyur	84
17	Annamalahalli	190
18	Annamalaipatty	146
19	Appiyampatty	116
20	Avalampatty	115
21	Avalur	225
22	Bairnatham	252
23	Bairnayakampatty	134
24	Balasamudram	163
25	Bandarasettipatty	246
26	Basuvapuram	160
27	Battalahalli	51
28	Battalamalai	202
29	Bodinaickenpatty	112
30	Bommidi	248
31	Boinaickenhalli	154
32	Bothakkadu	273
33	Buddireddipatti	139
34	Chandrapuram	25
35	Chellamapatty	89
36	Chettikuttai R.F.	220
37	Chinnakundanpatty	45
38	Chinnamanchavadi	278
39	Chinnankoppam	189

ALPHABETICAL LIST OF VILLAGES.

8. HARUR TALUK.

Sl. No	Name of village	L.C. No.
(1)	(2)	(3)
40	Chinnapannimadugu	15
41	Chintalpadi	152
42	Dasirihalli	110
43	Devarajapalayam	253
44	Devarajapalayam	210
45	Doddampatty	143
46	Elavadai	43
47	Ellapudayampatty	141
48	Erumiyampatty	235
49	Ettipatty	7
50	Ganapathipatty	17
51	Gedakarahally	156
52	Gettupatty	8
53	Gobichettipalayam	167
54	Gobinathampatti	106
55	Gopalapuram	238
56	Gudalur	87
57	Guntalamaduvu	242
58	Guruparahalli	161
59	Ichambadi	5
60	Ichambadi	65
61	Ilandaikuttapatty	283
62	Ilaiyampatty	20
63	Irulapatty	261
64	Irumattur	2
65	Ittalahapatty	23
66	Ittiampatty	127
67	Jadaiyankombai R.F.	218
68	Jakkupatti	50
69	Jammanahalli	208
70	Jangalahalli	251
71	Jangalavadi	125
72	Kadattur	157
73	Kadavanampatty R.F.	168
74	Kadirppuram	243
75	Kalladipatty	41
76	Kalladipatty	172
77	Kallattupatty	280
78	Kalnad Extn. R.F.	270
79	Kamalampatty	140

ALPHABETICAL LIST OF VILLAGES.

8. HARUR TALUK.

Sl. No.	Name of village.	L.C. No.
(1)	(2)	(3)
80	Kambainallur	47
81	Karabalai R.F.	182
82	Karapadi	183
83	Karungal R.F.	216
84	Karuthampatty	18
85	Kattavadichampatty	72
86	Kattiripatty	180
87	Kathur	121
88	Kavandampatty	259
89	Kavaramalai R.F.	206
90	Kavaramalai Extn. R.F.	205
91	Kavoipatty	90
92	Kelavalli	4
93	Kerekodihalli	109
94	Kettureddipatty	198
95	Kilanur	69
96	Kilchengampadi	81
97	Kilapparai	174
98	Kilmorappur	12
99	Kiraipatty	173
100	Kodamandapatty	92
101	Kokkarappatty	3
102	Kokkarappatty	212
103	Kolagampatty	169
104	Kolimookkanuru	256
105	Kombur	277
106	Konampatty	124
107	Kondampatty	23
108	Kondayampatty	103
109	Kongavembu	19
110	Kosapatty	55
111	Kothanampatty	70
112	Kottarapatty	148
113	Kottapatty R.F.	132
114	Kottapatty Extn. R.F.	219
115	Kottapatty	176
116	Kudumiyampatty	186
117	Kullampatty	287
118	Kulunthambinatham R.F	223

ALPHABETICAL LIST OF VILLAGES

8. Harur Taluk.

Sl. No. (1)	Name of village. (2)	L.C. No. (3)
119	Kumarampatty	222
120	Kumbarahalli	244
121	Kurumbapatty	64
122	Kurumapatty	16
123	Kurumbapatty	113
124	Kuttapatty	11
125	Kuttipatty	66
126	Linginaickenahalli	153
127	Madathahally	158
128	Malagapadi	213
129	Mallapu am	247
130	Mambadi	136
131	Mampatty	31
132	Mandikulampatty	76
133	Mangade	269
134	Mangalapatty	179
135	Maniyabadi	107
136	Manjavadi	279
137	Marudipatti	38
138	Mattiyampatti	26
139	Mattiyampatti	35
140	Maveripatti	93
141	Mekalanayakanahalli	287
142	Melanur	68
143	Melsengambadi	88
144	Melthangi	229
145	Monisi	240
146	Mettuvalasai R.F.	37
147	Mobirippatti	123
148	Molaiyanur	254
149	Mondukuli	82
150	Mookkanurpatti	151
151	Mookkareddipatti	260
152	Morappur	102
153	Morasappatti	117
154	Mottankurichi	199
155	Mottayampatti	59
156	Mungilipatty R.F.	60

ALPHABETICAL LIST OF VILLAGES.

8. Harur Taluk.

Sl. No. (1)	Name of village (2)	L.C. No. (3)
157	Nachanampatti	120
158	Nachanampatti	171
159	Nadupatti	114
160	Nadupatti	281
161	Nallagudlahalli	155
162	Nambippatti	170
163	Naranapuram	237
164	Naripalli	133
165	Nariyampatti	24
166	Navalai	44
167	Nayinakavundampatti	58
168	Neruppandakuppam	61
169	Nochikuttai R.F.	285
170	Nonanganur	282
171	Obilinayakkanpatti	57
172	Obilinayakkanahalli R.F.	196
173	Oddupatti	245
174	Pachanampatti	142
175	Palaiyam	86
176	Palaiyam	42
177	Pallipatti R.F.	232
178	Pallipatti	40
179	Pallipatti	49
180	Pallipatti	250
181	Pallipatti	262
182	Panamarathupatti	118
183	Pannikulam	1
184	Pappambadi	234
185	Papichettipatti	147
186	Papinayakkanvalasai	21
187	Papireddipatti	272
188	Pariayapatti	15
189	Pariayapatti	209
190	Pattukanampatti	284
191	Peddasamudram	194
192	Peddur	166
193	Perayapannimaduvu	29
194	Perivapatti	73

ALPHABETICAL LIST OF VILLAGES.

8. HARUR TALUK.

Sl. No.	Name of village	L.C. No.
(1)	(2)	(3)
195	Pethathampatti	188
196	Polayampalli	52
197	Ponneri	135
198	Poyyapatti	71
199	Pudinattam	128
200	Pudinattam	241
201	Pudupatti	236
202	Pudur	175
203	Puliparuthi	204
204	Puludiyur	211
205	Ramanahalli	195
206	Rasalampatti	101
207	Reddippatti	111
208	Regadahalli	203
209	Runganavalasai	78
210	Sakkilipatti	32
211	Samanattam	185
212	Samandahalli	9
213	Sandappatti	150
214	Sekkampatti	166
215	Sekkampatti	91
216	Selambai	226
217	Sembiyanur	275
218	Sengandippatti	177
219	Sennampatti	104
220	Senrayampatti	130
221	Setrapatti	119
222	Sikkalur	77
223	Singirihalli	108
224	Singiripatty	10
225	Sitteri Extn. R. F.	230
226	Sitteri R.F.	263
227	Sitteri	231
228	Sittilingi R.F.	267
229	Sittilingi	228
230	Sittilingi Extn. R.F.	266
231	Soriyampatti	94
232	Sundangipatti	98
233	Sunkarahalli	200

ALPHABETICAL LIST OF VILLAGES.

8. HARUR TALUK.

Sl. No.	Name of village	L.C. No.
(1)	(2)	(3)
234	Suranatham	222
235	Surappatti	164
236	Suriyakadi	217
237	Tadamur	195
238	Tadaravalasai	184
239	Talanatham	197
240	Tamarakoliyampatti	36
241	Tambal	27
242	Tambal Extn. R.F.	21a
243	Tamaleripatti	14
244	Tammichettipatti	99
245	Tandekuppam	122
246	Tanippadi	79
247	Tarisal R.F.	227
248	Tekkanampatti	224
249	Tenkaraikottai	191
250	Thadampatti	95
251	Thadampatti	139
252	Thadampatti	264
253	Thadampatti	258
254	Theerthamalai R.F.	80
255	Theerthamalai	85
256	Thinnahalli	162
257	Thippampatti R.F.	13
258	Thoppampatti	54
259	Thuranampatti	12
260	Thurunjihalli	192
261	Unisenahalli	201
262	Vachchatti	233
263	Vadugapatti	63
264	Vagurappampatti	48
265	Vairanur	274
266	Valaduppu	88
267	Vanakkampatti R.F.	149
268	Vedakattamaduvu	73
269	Vedapatti	131
270	Vedapatti	30
271	Vedarampatti	46
272	Velampatti	39
273	Velampatti	97
274	Velanur	263
275	Velimadurai	213
276	Vellalapatti	249
277	Vengiyampatti R.F.	126
278	Vengiyampatti	56
279	Venkatasamudram	255
280	Veppampatti	137
281	Veppampatti R.F.	135
282	Veppampatti Extn. R.F.	181
283	Veppanatham	67
284	Veppasennampatti	105
285	Vetrapatti	34
286	Vetrapatti	100
287	Virappanayakanpatti	129

1981 CENSUS — VILLAGE DIRECTORY

AMENITIES AND LAND USE.

8. HARUR TALUK.

Location Code No.	Name of village.	Total area of the village (in hectares).	Total population and number of households.	Amenities available (if not available within the village a dash (—) is shown in the column and next to it in brackets the distance in broad ranges viz. —5 kms; 5-10 kms and 10+ kms of the nearest place where the facility is available is given). Educational.	Medical.	Drinking water (potable).	Post and Telegraph.	Day or days of the market/hat if any.	Communications (Bus Stop, Railway Station, waterway).	Approach to village.
(1)	(2)	(3)	(4)	(5)	(6)	(7)	(8)	(9)	(10)	(11)
1	Pannikulam	589.23	1,416 (267)	P(1)	—(5-10kms.)	W	PO	—(5—10kms.)	BS	PR
2	Irumattur	1,541.05	3,280 (667)	P(1), M(1)	— (5-10kms.)	W	PO	—(—5kms.)	BS	PR
3	Kokkarappatty	989.30	2,117 (394)	P(3)	—(—5kms.)	W	PO	—(— 5kms.)	—(—5kms.)	KR
4	Kelavalli	994.04	2,965 (592)	P(2)	—(—5kms.)	W	PO	—(—5kms.)	BS	KR
5	Ichambadi	1,103.79	3,566 (678)	P(4)	— (5—10kms.)	W	PO	— (—5kms.)	BS	KR
6	Agraharam	1,077.89	1,014 (188)	P(3)	—(5—10kms,)	W	PO	—(—5kms.)	—(— 5kms.)	KR
7	Ettipatty	388.67	175 (27)	—(10+kms.)	—(10+kms.)	W	—(10+kms.)	—(10+kms.)	—(10+kms.)	KR
8	Gettupatty	217.52	235 (40)	—(10+kms.)	—(10+kms.)	W	—(10+kms.)	—(10+kms.)	—(10+kms.)	KR
9	Samandahalli	1,182.44	2,819 (545)	P(3)	—(5—10kms.)	W	PO	—(5—10kms.)	BS, RS	KR
10	Singiripatty	169.43	227 (47)	—(—5kms.)	—(5—10kms.)	W	—(—5kms.)	—(5—10kms.)	—(—5kms.)	KR
11	Kuttapatty	436.73	671 (136)	—(—5kms.)	—(5—10kms.)	W	—(—5kms.)	— (5—10kms.)	—(—5kms.)	KR
12	Kilmorappur	2,134.62	742 (152)	P(1)	—(5—10kms.)	W	PO	—(—5kms.)	BS	KR
13	Thippampatti R.F.	39.69				Uninhabited.				
14	Tamaleripatti	257.05	502 (88)	P(1)	—(10+kms.)	W	— (10+kms.)	— (—5kms.)	—(—5kms.)	KR
15	Pariayapatti	155.57	656 (131)	P(1)	—(10+kms.)	W	PO	— (— 5kms.)	BS	KR
16	Kurumbapatti	160.97	602 (118)	—(—5kms.)	—(—5kms.)	W	— (—5kms.)	—(—5kms.)	BS	KR

Location Code No.	Name of village.	Nearest Town and distance (in kms.)	Power Supply.	Staple food.	Land use (i.e. area under different types of land use in hectares rounded upto two decimal places). Forest.	Irrigated by source.	Unirrigated.	Culturable waste (including gaucher and groves).	Area not available for cultivation.	Remarks including any place of religious, historical or archaeological interest.
(1)	(2)	(12)	(13)	(14)	(15)	(16)	(17)	(18)	(19)	(20)
1	Pannikulam	Dharmapuri (16)	ED	Rice & Millets.	..	T 80.00 TK 80.00	370.00	50.00	89.23	N6 ; T1
2	Irumattur	Dharmapuri (21)	ED	Rice & Millets.	..	T 112.00 TK 52.00 W 60.00	1,104.00	20.00	305.05	N1 ; M2 T2.
3	Kokkarappatty	Dharmapuri (24)	ED	Rice & Millets.	..	T 14.00 TK 14.00	783.00	8.00	184.30	..
4	Kelavalli	Dharmapuri (24)	ED	Rice & Millets.	..	T 113.00 TK 75.00 W 38.00	790.00	69.00	22.04	N1 ; M1 ; T1.
5	Ichambadi	Harur (22)	ED	Rice & Millets,	..	T 301.00 TK 301.00	712.10	57.00	33.69	..
6	Agraharam	Dharmapuri (26)	ED	Rice & Millets.	..	T 141.00 TK 35.00 W 106.00	661.00	39.00	236.89	N2
7	Ettipatty	Harur (19)	ED	Rice & Millets,	..	T 91.00 TK 91.00	160.00	76.00	61.67	..
8	Gettupatty	Harur (18)	ED	Rice & Millets.	..	T 5.00 TK 5.00	126.00	75.00	11.52	..
9	Samandahalli	Harur (22)	ED	Rice & Millets.	..	T 262.00 TK 262.00	753.00	117.00	50.44	N4
10	Singiripatty	Harur (26)	ED	Rice & Millets.	2.00	..	145.00	2.00	20.43	..
11	Kuttapatty	Harur (24)	ED	Rice & Millets.	..	T 4.00 TK 4.00	122.00	160.00	150.73	..
12	Kilmorappur	Harur (11)	ED	Rice & Millets.	1836.00	T 9.00 TK 9.00	238.00	45.00	6.62	N5
13	Thippampatti R.F.				Uninhabited.					
14	Tamaleripatti ..	Harur (12)	ED	Rice & Millets.	..	T 2.00 TK 2.00	179.00	41.00	35.05	..
15	Pariayapatti	Harur (11)	ED	Rice & Millets.	..	T 5.00 TK 5.00	133.00	11.00	6.57	N4
16	Kurumbapatty	Harur (11)	ED	Rice & Millets	..	..	139.00	10.00	11.97	..

Location Code No.	Name of village.	Total area of the village (in hectares).	Total population and number of households.	Amenities available (If not available within the village a dash (—) is shown in the column and next to it in brackets, the distance in broad ranges viz.,—5 kms, 5—10 kms, and 10+ kms, of the nearest place where the facility is available is given). Educational.	Medical.	Drinking water (potable)	Post and Telegraph	Day or days of the market/hat if any	Communications (Bus stop, Railway Station, Waterway)	Approach to village.
(1)	(2)	(3)	(4)	(5)	(6)	(7)	(8)	(9)	(10)	(11)
17	Ganapathipatty	142.29	848 (157)	P(1)	—(10+kms.)	W	—(10+kms.)	—(—5kms.)	BS	KR
18	Karuthampatty	269.62	671 (126)	P(1)	—(5—10kms.)	W	—(—5kms.)	—(5—10kms.)	BS	KR
19	Kongavembu	281.45	720 (154)	P(1)	MCW(1)	W	PO	—(5—10kms.)	BS	PR
20	Ilaiyampatty	239.84	560 (113)	P(1)	—(10+kms)	W	—(—5kms).	—(5—10kms,)	BS	PR
21	Papinayakkanvalasai	283.81	365 (60)	P(1)	—10+kms.)	W	—(—5kms,)	—(—5kms).	—(—5kms,)	KR
22	Kumarampatty	164.68	539 (96)	P(1)	—(10+kms.)	W	—(—5kms.)	—(—5kms.)	—(—5kms,)	KR
23	Ittalahapatty	276.75	427 (75)	P(1)	—(10+kms.)	W	—(—5kms,)	—(—5kms).	BS	PR
24	Nariyampatti	192.46	307 (72)	—(—5kms.)	—(10+kms,)	W	—(—5kms.)	—(—5kms,)	—(—5kms,)	KR
25	Chandrapuram	333,52	690 (133)	P(1)	—(10+kms,)	W	—(—5kms.)	—(—5kms,)	—(—5kms),	KR
26	Mattiyampatti	532.74	1494 (276)	P(2)	—(10+kms).	W	PO	—(—5kms,)	BS	KR
27	Tambal	2,970.19	1469 (264)	P(1)	—(10+kms,)	W	PO	—(10+kms,)	BS	KR
28	Chinnapannimadugu	420.21	418 (80)	—(10+kms.)	—(10+kms,)	W	—(10+kms,)	—(10+kms).	—(10+kms.)	KR
29	Perayapannimaduvu	426.91	209 (47)	P(1)	—(10+kms,)	W	—(—5kms.)	—(—5kms).	—(—5kms),	KR
30	Vedapatti	833,55	30(5)	—(—5kms),	—(10+kms,)	W	—(—5kms),	—(5—10kms).	—(—5kms),	KR
31	Mampatty	399.11	1484 (284)	P(2) M(1)	—(10+kms)	W	PO	—(5—10kms.)	BS	PR, HR

Location Code No.	Name of village.	Nearest Town and distance (in kms.)	Power Supply.	Staple food.	Land use (i.e. area under different types of land use in hectares rounded upto two decimal places). Forest.	Irrigated by source.	Unirrigated.	Culturable waste (including gaucher and groves.)	Area not available for cultivation.	Remarks including any place of religious historical or archaeological interest.
(1)	(2)	(12)	(13)	(14)	(15)	(16)	(17)	(18)	(19)	(20)
17	Ganapathipatty	Harur (11)	ED	Rice & Millets,	..	T 12,00 TK 2,00 W 10.00	101.00	17.00	12,29	..
18	Karuthampatty	Harur (11)	ED	Rice & Millets.	..	T 2.00 TK 2,00	198.00	20,00	49.62	..
19	Kongavembu	Harur (11)	ED	Rice & Millets,	..	T 4.00 TK 4.00	196,00	46.00	85.46	N3,
20	Ilaiyampatti	Harur (12)	..	.. Rice & Millets.	..	T 1.00 TK 1.00	162.00	31.00	45.84	..
21	Papinayakkanvalasai	Harur (19)	..	.. Rice & Millets.	..	T 10.00 TK 10.00	150.00	56.00	67.81	..
22	Kumarampatty	Harur (18)	..	.. Rice & Millets.	..	T 22.00 TK 22.00	85,00	37.00	20.68	..
23	Ittalahapatty	Harur (18)	ED	Rice & Millets.	..	T 52.00 TK 52.00	115.00	58.00	51.75	..
24	Nariyampatti	Harur (20)	..	.. Rice & Millets.	....	..	157.00	14.00	21.46	..
25	Chandrapuram	Harur (20)	..	.. Rice & Millets.	..	T 19.00 TK 19.00	283.00	20.00	11.52	..
26	Mattiyampatti	Harur (19)	ED	Rice & Millets.	..	T 46.00 TK 5.00 W 41.00	337.00	44.00	105.74	..
27	Tambal	Harur (29)	ED	Rice & Millets.	2,122.00	T 7.00 TK 7.00	475.00	121.00	245.19	N1.
28	Chinnapannimadug	Harur (19)	ED	Rice & Millets.	..	T 33.00 TK 33.00	193.00	41.00	153.21	..
29	Perayapannimaduvu	Harur (9)	..	.. Rice & Millets.	..	T 43.00 TK 1.00 W 42.00	276.00	81.00	26.91	..
30	Vedapatti	Harur (13)	..	.. Rice & Millets.	647.00	T 14.00 TK 14.00	112.00	32.00	28.55	
31	Mampatty	Harur (16)	ED	Rice & Millets,	..	T 42.00 TK 42.00	235.00	73.00	49.11	

1981 CENSUS—VILLAGE DIRECTORY

AMENITIES AND LAND USE

8. HARUR TALUK

Location Code No.	Name of village.	Total area of the village (in hectares).	Total population and number of households.	Amenities available (if not available within the village a dash (—) is shown in the column and next to it in brackets, the distance in broad ranges viz., —5 kms, 5—10 kms, and 10+kms, of the nearest place where the facility is available is given). Educational.	Medical.	Drinking water (potable).	Post and Telegraph.	Day or days of the market, hat if any.	Communications (Bus stop, Railway Station, Waterway.)	Approach to village.
(1)	(2)	(3)	(4)	(5)	(6)	(7)	(8)	(9)	(10)	(11)
32	Sakkilipatti	272,46	1,714 (319)	P(1)	—(10+kms,)	W	—(—5kms,)	—(—5kms,)	—(—5kms.)	PR, KR.
33	Kondampatty	125.13	244 (41)	—(5—10kms.)	—(5—10kms).	W	—(5—10kms.)	—(5—10kms,)	—(5—10kms,)	KR
34	Vetrapatti	204.13	884 (170)	P(1) M(1) H(1).	—(5—10kms.)	W	PO	Sunday	BS	PR
35	Mattiyampatti	169,13	453 (80)	P(1)	—(5—10kms),	W	—(—5kms).	—(—5kms,)	BS	PR, KR.
36	Tamarakoliyampatti	264,03	429 (77)	P(1)	—(10+kms).	W	—(10+kms).	—(—5kms.)	—(—5kms).	KR
37	Mettuvalasai R.F, ...	122.11				Uninhabited.				
38	Marudipatti	387.44	2,008 (359)	P(1)	—(5—10kms.)	W	PO	—(5—10kms.)	BS	KR
39	Velampatti	273.68	500 (88)	P(1)	—(5—10kms,)	W	—(—5kms).	—(5—10kms.)	—(—5kms.)	KR
40	Pallipatti	231.83	359 (70)	—(—5kms).	—(5—10kms.)	W	—(5—10kms.)	—(5—10kms,)	—(—5kms,)	KR
41	Kalladipatty	300.23	299 (44)	—(5—10 Kms.)	—(5—10 kms.	W	—(5—10kms.)	—(5—10 kms.)	—(—5kms.)	KR
42	Palaiyam	406.76	361 (60)	P (1)	—(—5kms.)	W	—(—5kms.)	—(—5kms.)	—(—5 kms.)	KR
43	Elavadai	441.62	1,530 (283)	P (1), M (1)	—(—5kms.)	W	PO	—(—5 kms.)	—(—5 kms.)	KR
44	Navalai	523.82	1,413 (283)	P (2)	—(5—10 kms.)	W	PO	—(5—10 kms.)	BS	PR
45	Chinnakoundanpatty	430.90	1,302 (259)	P (1)	—(5—10 kms.)	W	—(5—10 kms.)	—(5—10 kms.)	—(—5 kms.)	KR
46	Vedarampatti	1,371.61	3,152(681)	P (2)	—(5—10 kms.)	W	—(5—10kms)	—(5—10 kms.)	—(—5 kms.)	KR

Location Code No.	Name of village	Nearest Town and distance. (in kms.)	Power Supply.	Staple food.	Land use (i.e. area under different types of land use in hectares roundedes upto two decimal places). Forest.	Irrigated by source.	Unirrigated.	Culturable waste (including gaucher and groves.)	Area not available for cultivation.	Remarks including any place of religious, historical or archaeological interest.
(1)	(2)	(12)	(13)	(14)	(15)	(16)	(17)	(18)	(19)	(20)
32	Sakkilipatti	Harur (11)	..	Rice & Millets.	..	T 2.00 TK 2.00	98.00	122.00	50.46	N2
33	Kondampatty	Harur (10)	..	Rice	..	T 20.00 TK 20.00	50.00	50.00	5.13	..
34	Vetrapatti	Harur (10)	ED	Rice & Millets.	..	T 25.00 TK 25.00	95.00	58.00	26.13	N4
35	Mattiyampatti	Harur (10)	ED	Rice & Millets.	..	T 30.00 TK 5.00 W 25.00	75.00	32.00	32.13	..
36	Tamarakoliyampatti	Harur (11)	ED	Rice & Millets.	...	T 21.00 TK 10.00 W 11.00	192.00	24.00	27.03	..
37	Mettuvalasai R.F.			Uninhabited						
38	Marudipatti	Harur (18)	ED	Rice & Millets.	..	T 14.00 TK 14.00	246.00	93.00	34.44	N2
39	Velampatti	Harur (21)	ED	Rice & Millets.	62.00	T 4.00 TK 4.00	159.00	46.00	2.68	..
40	Pallipatti	Harur (21)	ED	Rice & Millets.	9.00	T 5.00 TK 5.00	176.00	41.83	..	..
41	Kalladipatty	Harur (9)	ED	Rice & Millets.	..	T 40.00 TK 40.00	75.00	57.00	128.23	..
42	Palaiyam	Harur (16)	..	Rice & Millets	..	T 21.00 TK 15.00 W 6.00	161.00	16.00	208.76	..
43	Elavadi	Harur (16)	ED	Rice & Millets	..	T 55.00 TK 25.00 W 30.00	339.00	17.00	30.62	N3
44	Navalai	Harur (18)	ED	Rice & Millets	..	T 105.00 TK 105.00	296.00	97.00	25.82	N1
45	Chinnakoundampatty	Harur (19)	ED	Rice & Millets	..	T 19.00 TK 19.00	283.00	99.00	29.90	N1 : M1
46	Vedarampatti ..	Dharmapuri (24)	ED	Rice & Millets	..	T 134.00 TK 134.00	896.00	115.00	226.61	..

AMENITIES AND LAND USE

8. HARUR TALUK

Location Code No.	Name of village.	Total area of the village (in hectares).	Total population and number of house holds.	Amenities available (if not available within the village a dash (—) is shown in the column and next to it in brackets, the distance in broad ranges viz., —5 kms, 5—10 kms, and 10+kms, of the nearest place where the facility is available is given). Educational.	Medical.	Drinking water (potable).	Post and Telegraph.	Day or days of the market/hat if any.	Communications. (Bus stop, Railway Station, Waterway.)	Approach to village.
(1)	(2)	(3)	(4)	(5)	(6)	(7)	(8)	(9)	(10)	(11)
47	Kambainallur	809.48	4,085 (822)	P (1), M (1), H (1), PUC (1)	D (2), MCW (1)	W, T	PTO	Friday	BS	PR
48	Vagurappampatti	1,227.08	1,942 (366)	P (3)	—(—5 kms.)	W	—(—5 kms.)	—(—5 kms.)	BS	PR
49	Pallipatti	529.99	2,067 (407)	P (1)	—(—5 kms.)	W	—(—5 kms.)	—(—5 kms.)	BS	PR, KR
50	Jakkupatti	1,206.61	2,674 (463)	P (3)	—(—5 kms.]	W	PO	—(—5 kms.)	BS	KR
51	Battalahalli	907.89	1,507 (306)	P (3)	—(5—10 kms.)	W	PO	—(5—10 kms.)	—(5—10 kms.)	KR
52	Polayampalli	1,505.85	2,685 (511)	P (2), M (1)	—(5—10 kms.)	W	PO	—(5—10 kms.)	—(—5 kms.)	KR
53	Andipatti	252.13	367 (67)	P (1)	—(—5 kms.)	W	—(—5 kms.)	—(—5 kms.)	—(—5 kms.)	KR
54	Thoppampatti	148.08	457 (95)	P (1)	—(—5 kms.)	W	PO	—(—5 kms.)	—(—5 kms.)	KR
55	Kosapatty	179.19	165 (26)	—(—5 kms.)	—(5—10 kms.)	W	—(—5 kms.)	—(5—10 kms.)	—(5—10 kms.)	KR
56	Vengiyampatti	88.25	83 (12)	—(5—10 kms.)	—(5—10 kms.)	W	—(5—10 kms.)	—(5—10 kms.)	—(5—10 kms.)	KR
57	Obilinayakkanpatti	54.92	348 (67)	—(—5 kms.)	—(—5 kms.)	W	—(—5kms.)	—(—5 kms.)	—(—5 kms.)	PR
58	Nayinakavundampatti	221.50	87 (13)	—(10+ kms.)	—(10+kms.)	W	—(10+kms.)	—(10+kms.)	—(10+kms.)	KR
59	Mottayampatti	144.35	20 (4)	—(10+kms.)	—(10+kms.)	W	—(10+kms.)	—(10+kms.)	—(10+kms.)	KR
60	Mungilipatty R.F.	175.43			Uninhabited					

Location Code No.	Name of village.	Nearest Town and distance (in kms.)	Power Supply.	Staple food.	Land use (i.e. area under different types of land use in hectares rounded upto two decimal places). Forest.	Irrigated. by source.	Unirrigated.	Culturabl waste (including gaucher and groves).	Area not available for cultivation.	Remarks including any place of religious historical or archaeological interest.
(1)	(2)	(12)	(13)	(14)	(15)	(16)	(17)	(18)	(19)	(20)
47	Kambainallur	Dharmapuri (22)	ED	Rice&Millets	..	T 131.00 TK 71.00 W 60.00	555.00	20.00	103.48	N24 t M13 T2
48	Vagurappampatti	Dharmapuri (19)	ED	Rice&Millets	..	T 171.00 TK 49.00 W 122.00	626.00	165.00	265.08	N2
49	Pallipatti	Dharmapuri (15)	ED	Rice&Millets	..	T 132.00 TK 6.00 W 126.00	279.00	30.00	88.99	N3
50	Jakkupatti	Dharmapuri (16)	ED	Rice&Millets	..	T 103.00 TK 47'00 W 56.00	983.00	3.00	117.61	..
51	Battalahalli	Dharmapuri (18)	ED	Rice&Millets	..	T. 110.00 TK 41.00 W 69.00	480.00	80.00	237.89	..
52	Polayampalli	Harur (17)	ED	Rice&Millets	..	T 91.00 TK 33.00 W 58.00	1120.00	282.00	12.85	..
53	Andipatty	Harur (18)	ED	Rice&Millets	..	T 44.00 Tk 14.00 W 30.00	144.00	41.00	23.13	..
54	Thoppampatti	Harur (16)	ED	Rice&Millets	..	T 19.00 TK 2.00 W 17.00	93.00	25.00	11.08	..
55	Kosapatty	Harur (16)	..	Rice&Millets	..	T 27.00 TK 10.00 W 17.00	95.00	40.00	15.19	..
56	Vengiyampatti	Harur (8)	ED	Rice&Millets	..	T 9.00 TK 9.00	29.00	43.00	7'25	..
57	Obilinayakkampatti	Harur (18)	ED	Rice&Millets	..	T 9.00 TK 9.00	20.00	5.00	20.92	..
58	Nayinakavundampatti	Harur (14)	ED	Rice&Millets	..	T 4.00 TK 4.00	91.00	90.00	36.50	..
59	Mottayampatti	Harur (13)	ED	Rice&Millets	1.00	..	74.00	64.00	5.36	..
60	Mungilipatty R.F.			Uninhabited						

1981 CENSUS – VILLAGE DIRECTORY
AMENITIES AND LAND USE
8. HARUR TALUK

Location Code No.	Name of village.	Total area of the village (in hectares).	Total population and number of households.	Amenities available (if not available within the village a dash (—) is shown in the column and next to it in brackets, the distance in broad ranges viz., —5 kms, 5—10 kms, and 10+ kms, of the nearest place where the facility is available is given). Educational.	Medical.	Drinking water (potable).	Post and Telegraph.	Day or days of the market/hat if any.	Communications. (Bus stop, Railway Station, Waterway).	Approach to village.
(1)	(2)	(3)	(4)	(5)	(6)	(7)	(8)	(9)	(10)	(11)
61	Neruppandakuppam	281.18	483 (94)	P (1)	—(5-10 kms.)	W	—(—5 kms.)	—(5-10 kms.)	—(5-10 kms.)	KR
62	Thuranampatti	188.02	464 (93)	P (1)	—(5-10 kms.)	W	PO	—(5-10 kms.)	—(5-10 kms.)	KR
63	Vadugapatti	184.18	417 (83)	P (1)	—(—5 kms.)	W	PO	—(—5 kms.)	—(—5 kms.)	KR
64	Kurumbapatty	101.08	121 (20)	—(—5 kms.)	—(5-10 kms.)	W	—(—5 kms.)	—(—5 kms.)	BS	PR
65	Ichchambadi	118.61	530 (103)	P (2), M (1)	—(5-10 kms.)	W	PO	Tuesday	BS	PR
66	Kuttipatty	98.80	44 (4)	—(5-10 kms.)	—(5-10 kms.)	W	—(5-10 kms.)	—(5—10 kms.)	—(5-10 kms.)	PR
67	Veppanatham	386.52	769 (127)	P (1)	—(5-10 kms.)	W	—(5-10 kms.)	—(5-10 kms.)	—(5-10 kms.)	KR
68	Melanur	326.74	328 (60)	P (1)	—(5-10 kms.)	W	—(—5 kms.)	—(5-10 kms.)	—(5-10 kms.)	KR
69	Kilanur	274.99	859 (159)	P (1)	—(5-10 kms.)	W	—(—5 kms.)	—(5-10 kms.)	BS	PR, KR
70	Kothanampatty	145.85	156 (31)	P (1)	—(5-10 kms.)	W	—(—5 kms.)	—(5-10 kms.)	BS	KR
71	Poyyapatti	1,918.11	1,883 (353)	P (1)	—(—5 kms.)	W	PO	—(—5 kms.)	BS	PR, KR
72	Kattavadichampatty	1,107.68	1,074 (194)	P (1)	—(—5 kms.)	W	—(—5 kms.)	—(—5 kms.)	—(—5 kms.)	KR
73	Vadakattamaduvu	332.87	852 (179)	P (1)	—(5-10 kms.)	W	PO	—(5—10 kms.)	BS	KR
74	Alambadi	877.76	776 (141)	P (1)	—(5-10 kms.)	W	—(—5 kms.)	—(5-10 kms.)	—(— 5kms.)	KR
75	Periyapatti	462.34	606(105)	P (1)	—(5-10 kms.)	W	PO	—(5-10 kms.)	—(5-10 kms.)	KR
76	Mandikulampatty	1,383.43	1,090 (221)	P (1)	—(5-10 kms.)	W	PO	—(5-10 kms.)	BS	PR
77	Sikkalur	1,089.59	2,209 (435)	P (1)	—(5-10 kms.)	W	PO	—(5-10 kms.)	BS	PR

Location Code No.	Name of village.	Nearest Town and distance (in kms.)	Power Supply.	Staple food.	Land use (i.e. area under different types of land use in hectares rounded upto two decimal places). Forest.	Irrigated by source.	Unirrigated.	Culturable waste (including gaucher and groves).	Area not available for cultivation.	Remarks including any place of religious, historical or archaeological interest
(1)	(2)	(12)	(13)	(14)	(15)	(16)	(17)	(18)	(19)	(20)
61	Neruppandakuppam	Harur (8)	..	Rice & Millets	..	T 13.00 TK 13.00	99.00	129.00	40.18	..
62	Thuranampatti	Harur (8)	ED	Rice & Millets	..	T 7.00 TK 7.00	157.00	2.00	22.02	..
63	Vadugapatti	Harur (8)	ED	Rice & Millets	..	T 5.00 TK 5.00	150.00	4.00	25.18	..
64	Kurumbapatty	Harur (6)	ED	Rice & Millets	..	T 11.00 TK 11.00	76.00	1.00	13.08	..
65	Ichchampadi	Harur (6)	ED	Rice & Millets	..	T 25.00 TK 25.00	45.00	33.00	15.61	N4
66	Kuttipatty	Harur (7)	..	Rice & Millets	..	T 3.00 TK 3.00	90.00	3.00	2.80	..
67	Veppanatham	Harur (10)	..	Rice & Millets	..	T 3.00 TK 3.00	354.00	4.00	25.52	..
68	Melanur	Harur (11)	..	Rice & Millets	..	T 15.00 TK 15.00	161.00	108.00	42.74	..
69	Kilanur	Harur (8)	ED	Rice & Millets	..	T 59.00 TK 59.00	48.00	131.00	36.99	..
70	Kothanampatty	Harur (8)	ED	Rice & Millets	..	T 27.00 TK 27.00	27.00	76.00	15.85	..
71	Poyyapatti	Harur (14)	ED	Rice & Millets	..	T 45.00 TK 45.00	955.00	507.00	411.11	
72	Kattavadichampatty	Harur (14)	ED	Rice & Millets	614.00	T 75.00 TK 1.00 W 74.00	247.00	81.00	90.68	..
73	Vadakattamaduvu	Harur (25)	ED	Rice & Millets	..	..	229.00	44.00	59.87	N7
74	Alambadi	Harur (29)	..	Rice & Millets	223.00	..	607.00	18.00	30.76	..
75	Periyapatti	Harur (40)	ED	Rice & Millets	..	..	293.00	61.00	108.34	..
76	Mandikulampatty	Harur (38)	ED	Rice & Millets	935.00	..	240.00	86.00	122.43	..
77	Sikkalur	Harur (37)	ED	Rice & Millets	..	T 101.00 TK 101.00	661.00	87.00	240.59	..

1981 CENSUS—VILLAGE DIRECTORY.

AMENITIES AND LAND USE.

8. HARUR TALUK

Location Code No.	Name of village	Total area of the village (in hectares).	Total population and number of households.	Amenities available (if not available within the village a dash (—) is shown in the column and next to it in brackets, the distance in broad ranges viz., —5 kms, 5—10 kms, and 10+ kms, of the nearest place where the facility is available is given). Educational.	Medical.	Drinking water (potable).	Post and Telegraph.	Day or days of the market/hat if any.	Communications. (Bus stop, Railway Station, Waterway).	Approach to village.
(1)	(2)	(3)	(4)	(5)	(6)	(7)	(8)	(9)	(10)	(11)
78	Runganavalasai	210.41	397 (65)	—(5-10 kms.)	—(-5-10 kms.)	W	PO	—(5-10 kms.)	—(5-10 kms.)	KR
79	Tanippadi	363.81	247 (51)	—(5-10 kms.)	—(-5-10 kms.)	W	—(5-10 kms.)	—(5-10 kms.)	BS	PR, KR
80	Theerthamalai R.F.	6,201.63			Uninhabited.					
81	Kilchengampadi	126.60	363 (88)	P (1)	—(-5-10 kms.)	W	PO	—(5-10 kms.)	BS	PR
82	Mondukuli	189.56	470 (84)	P (1)	—(-5-10 kms.)	W	PO	—(5-10 kms.)	BS	PR
83	Melsengambadi	265.97	496 (101)	—(—5 kms.)	—(—5 kms.)	W	—(—5 kms.)	—(5-10 kms.)	—(5-10 kms.)	KR
84	Andiyur	135.05	515 (104)	P (1)	—(—5 kms.)	W	PO	—(5-10 kms.)	BS	PR
85	Theerthamalai	200.21	1,416 (291)	P (1), M (1), H (1)	PHC (1)	W, T	PO, Phone	Friday	BS	PR
86	Palaiyam	1,742.01	911 (164)	P (1)	—(5-10 kms.)	W	—(5-10 kms.)	—(5-10 kms.)	BS	PR
87	Gudalur	851.98	1,703 (336)	P (1)	—(5-10 kms.)	W	—(5-10 kms.)	—(5-10 kms.)	BS	PR, KR
88	Valaduppu	168.55	227 (51)	—(—5 kms.)	—(5-10 kms.)	W	—(—5 kms.)	—(5-10 kms.)	BS	KR
89	Chellampatty	223.99	661 (118)	P (3)	—(-5-10 kms.)	W	PO	—(5-10 kms.)	BS	KR
90	Karoipatty	165.35	639 (108)	—(-5 kms.)	—(-5 kms.)	W	—(-5 kms.)	—(-5 kms.)	—(-5 kms.)	KR
91	Sekkampatti	594.97	553 (113)	P (1)	—(-5-10 kms.)	W	—(-5 kms.)	—(-5-10 kms.)	—(-5 kms.)	KR
92	Kodamandapatty	175.58	149 (26)	P (1)	—(-5-10 kms.)	W	—(-5 kms.)	—(-5 kms.)	BS	KR
93	Maveripatti	100.05	188 (29)	—(-5 kms.)	—(-5-10 kms.)	W	—(-5 kms.)	—(-5 kms.)	BS	PR, KR
94	Sorijampatti	254.19	821 (153)	P (1)	—(-5 kms.)	W	PO	—(5-10 kms.)	BS	PR
95	Thadampatti	216.25	553 (99)	—(-5 kms.)	—(-5 kms.)	W	—(-5 kms.)	—(5-10 kms.)	—(5-10 kms.)	KR
96	Agraharam	241.04	686 (130)	P (1)	—(5-10 kms.)	W	PO	—(5-10 kms.)	BS	PR, KR

Location Code No.	Name of village.	Nearest Town and distance (in Kms.)	Power Supply.	Staple food.	Land use (i.e. area under different types of land use in hectares rounded upto two decimal places). Forest.	Irrigated by source.	Unirrigated.	Culturable waste (including gaucher and groves).	Area not available for cultivation.	Remarks including any place of religious, historical or archaeological interest.
(1)	(2)	(12)	(13)	(14)	(15)	(16)	(17)	(18)	(19)	(20)
78	Runganavalsai	Harur (38)	ED	Rice & Millets	..	..	176.00	8.00	26.41	..
79	Tanippadi	Harur (37)	ED	Rice & Millets	..	..	168.00	96.00	99.81	..
80	Theerthamalai R.F.			Uninhabited.						
81	Kilchengampadi	Harur (26)	ED	Rice & Millets	..	..	87.00	22.00	17.60	..
82	Mondukuli	Harur (2)	ED	Rice & Millets	..	..	154.00	10.00	25.56	..
83	Melsengambadi	Harur (19)	ED	Rice & Millets	..	..	222.00	22.00	21.97	..
84	Andiyur	Harur (19)	ED	Rice & Millets	..	..	127.00	3.00	5.05	..
85	Theerthamalai	Harur (16)	ED	Rice & Millets	..	T 3.00 TK 3.00	52.00	35.00	110.21	N 15, M 2, T2
86	Palaiyam	Harur (14)	ED	Rice & Millets	..	..	962.00	36.00	744.01	..
87	Gudalur	Harur (13)	ED	Rice & Millets	..	T 54.00 TK 14.00 W 40.00	617.00	11.00	169.98	..
88	Valaduppu	Harur (6)	ED	Rice & Millets		T 52.00 TK. 52.00	42.00	53.00	21.55	..
89	Chellampatty	Harur (7)	ED	Rice & Millets	..	T 59.00 TK 8.00 W 51.00	49.00	79.00	36.99	N-4
90	Karoipatty	Harur (3)	..	Rice & Millets	..	T 47.00 TK 47.00	23.00	82.00	13.35	..
91	Sekkampatti	Harur (8)	..	Rice & Millets	..	T 2.00 TK 2.00	362.00	219.00	11.97	..
92	Kodamandapatty	Harur (7)	ED	Rice & Millets	..	T 7.00 TK 7.00	142.00	6.00	20.58	..
93	Maveripatti	Harur (7)	ED	Rice & Millets	..	T 7.00 TK 7.00	78.00	7.00	8.05	..
94	Sorijampatti	Harur (5)	ED	Rice & Millets	..	T 20.00 TK 12.00 W 8.00	200.00	25.00	9.19	..
95	Thadampatti	Harur (8)	..	Rice & Millets	..	T 17.00 TK 17.00	105.00	69.00	25.25	..
96	Agraharam	Harur (8)	ED	Rice & Millets	..	T 10.00 TK 10.00	75.00	73.00	83.04	..

1981. CENSUS—VILLAGE DIRECTORY.
AMENITIES AND LAND USE.
8. HARUR TALUK

Location Code No.	Name of village.	Total area of the village (in hectares).	Total population and number of households.	Amenities available (if not available within the village a dash (—) is shown in the column and next to it in brackets, the distance in broad ranges viz. —5 kms, 5—10 kms, and 10+kms, of the nearest place where the facility is available is given). Educational.	Medical.	Drinking water (potable).	Post and Telegraph.	Day or days of the market/hat if any.	Communications. (Bus stop, Railway Station, Waterway.)	Approach to village.
(1)	(2)	(3)	(4)	(5)	(6)	(7)	(8)	(9)	(10)	(11)
97	Velampatti	537.44	995 (204)	P(1)	—(5–10 kms.)	W	PO	—(5–10 kms.)	BS	PR, KR
98	Sundangipatti	134.86	98 (15)	—(5–10 kms.)	—(5–10 kms.)	W	—(5–10 kms.)	—(5–10 kms.)	—(5–10 kms.)	KR
99	Tammichettippatti	338.01	617 (114)	P(1)	—(5–10 kms.)	W, T	PO	—(5–10 kms.)	BS	PR, KR.
100	Vetrapatti	270.53	641 (124)	P(1)	—(–5 kms.)	W, T	—(–5 kms.)	Sunday	—(–5 kms.)	KR
101	Rasalampatti	111.62	1,996 (420)	P(1) M(1), H(1)	D(1)	W	PTO, Phone	Sunday	BS	PR
102	Morappur	163.54	680 (128)	P(1), M(1), H(1)	D(1)	W, T	PTO	—(–5 kms.)	BS RS	PR
103	Kondayampatty	60.12	132 (22)	—(–5 kms.)	—(–5 kms.)	W	—(–5 kms.)	—(–5 kms.)	—(–5 kms.)	PR
104	Sennampatti	277.21	451 (81)	P(1)	—(–5 kms.)	W	—(–5 kms.)	—(–5 kms.)	—(–5 kms.)	PR
105	Veppasennampatti	67.34	35 (7)	—(–5 kms.)	—(–5 kms.)	W	—(–5 kms.)	—(–5 kms.)	—(–5 kms.)	KR
106	Gobinathampatti	872.09	1681 (353)	P(3), M(1)	—(5–10 kms.)	W	PO	—(5–10 kms.)	BS	PR
107	Maniyabadi	1,513.80	4,220 (836)	P(3), M(1), H(1)	—(5–10 kms.)	W	PO	—(5–10 kms.)	BS	PR
108	Singirihalli	450.23	1,070 (239)	P(1)	—(5–10 kms.)	W	PO	—(5–10 kms.)	BS	KR
109	Kerekodihalli	1,059.38	1,332 (255)	P(3)	—(—5 kms.)	W	PO	—(–5 kms.)	—(–5 kms.)	KR
110	Dasirihalli	426.70	1,255 (236)	P(1)	—(–5 kms.)	W	—(–5 kms.)	Sunday	—(–5 kms.)	PR. KR
111	Reddipatti	163.51	106 (19)	—(–5 kms.)	—(–5 kms.)	W	—(–5 kms.)	—(–5 kms.)	—(–5 kms.)	PR

Location Code No.	Name of village.	Nearest Town and distance. (in kms.)	Power Supply.	Staple food.	Land use (i.e. area under different types of land use in hectares rounded upto two decimal places). Forest.	Irrigated by source.	Unirrigated.	Culturable waste (including gaucher and groves).	Area not available for cultivation.	Remarks including any place of religious, historical or archaeological interest.
(1)	(2)	(12)	(13)	(14)	(15)	(16)	(17)	(18)	(19)	(20)
97	Velampatti	Harur (6)	ED	Rice & Millets	..	T 15.00 TK 15.00	262.00	89.00	171.44	..
98	Sundangipatti	Harur (8)	..	Rice & Millets	..	..	21.00	92.00	21.86	..
99	Tammichettipatti	Harur (8)	ED	Rice & Millets	..	T 57.00 TK 57.00	186.00	80.00	15.01	..
100	Vetrapatti	Harur (13)	ED	Rice & Millets	..	T 4.00 TK 4.00	216.00	..	50.53	N2-; T1
101	Rasalampatti	Harur (13)	ED	Rice & Millets	..	T 11.00 TK 4.00 W 7.00	71.00	1.00	28.62	N-10
102	Morappur	Harur (13)	ED	Rice & Millets	..	T 12.00 TK 7.00 W 5.00	120.00	2.00	29.54	N-15; M-1
103	Kondayampatty	Harur (16)	ED	Rice & Millets	..	T 21.00 TK 21.00	32.00	3.00	4.12	..
104	Sennampatti	Harur (15)	ED	Rice & Millets	..	T 55.00 TK 55.00	190.00	30.00	2.21	..
105	Veppasennampatti	Harur (18)	ED	Rice & Millets	..	T 5.00 TK 5.00	35.00	15.00	12.34	..
106	Gobinathampatti	Harur (19)	ED	Rice & Millets	..	T 37.00 TK 37.00	668.00	58.00	109.09	N-3
107	Maniyabadi	Dharmapuri (16)	ED	Rice & Millets	465.00	T 282.00 TK 282.00	714.00	17.00	35.80	N-6, T-1
108	Singirihalli	Dharmapuri (16)	ED	Rice & Millets	..	T 112.00 TK 112.00	295.00	15.32	27.91	..
109	Kerekodihalli	Harur (21)	ED	Rice & Millets	..	T 108.00 TK 34.00 W 74.00	499.00	70.00	382.38	..
110	Dasirihalli	Harur (16)	ED	Rice & Millets	..	T 36.00 TK 36.00	296.00	87.00	7.70	N-6
111	Reddippatti	Harur (18)	ED	Rice & Millets	..	T 4.00 TK 4.00	105.00	48.00	6.51	..

1981 CENSUS—VILLAGE DIRECTORY.
AMENITIES AND LAND USE.
8. HARUR TALUK.

Location Code No.	Name of village.	Total area of the village (in hectares).	Total population and number of households.	Amenities available (if not available within the village a dash (—) is shown in the column and nest to it in brackets, the distance in broad ranges viz., —5 kms, 5—10 kms. and 10+kms, of the nearest place where the facility is available is given). Educational.	Medical.	Drinking water (potable).	Post and Telegraph.	Day or days of the market/hat if any.	Communications. (Bus stop, Railway Station, Water way).	Approach to village.
(1)	(2)	(3)	(4)	(5)	(6)	(7)	(8)	(9)	(10)	(11)
112	Bodinaickenpatty	194.69	222 (44)	—(—5 kms.)	—(—5 kms.)	W	—(—5 kms.)	—(—5 kms.)	—(—5 kms.)	KR
113	Kurumbapatty	151.15	138 (28)	—(—5 kms.)	—(—5 kms.)	W	—(—5 kms.)	—(—5 kms.)	—(—5 kms.)	KR
114	Nadupatti	115.88	212 (41)	—(—5 kms.)	—(—5 kms.)	W, T	—(—5 kms.)	—(—5 kms.)	—(—5 kms.)	PR
115	Avalampatty	198.70	330 (64)	P (1)	—(—5 kms.)	W, T	—(—5 kms.)	—(—5 kms.)	—(—5 kms.)	KR
116	Appiyampatty	154.23	472 (107)	P (1)	—(—5 kms.)	W, T	—(—5 kms.)	—(—5 kms.)	—(—5 kms.)	KR
117	Morasappatti	153.19	247 (43)	—(—5 kms.)	—(—5 kms.)	W	—(—5 kms.)	—(—5 kms.)	—(—5 kms.)	KR
118	Panamarathupatti	144.74	270 (42)	—(—5 kms.)	—(—5 kms.)	W	—(—5 kms.)	—(—5 kms.)	—(—5 kms.)	PR
119	Setrapatti	216.90	648 (124)	P (1)	—(5–10 kms.)	W	PO	—(—10 kms.)	—(5—10 kms.)	KR
120	Nachanampatti	216.89	275 (57)	P (1)	—(5–10 kms.)	W	—(-5 kms.)	—(—5 kms.)	—(—5 kms.)	PR, KR
121	Kathur	250.70	136 (24)	—(10+kms.)	—(10+kms.)	W	—(10+kms.)	—(10+kms.)	—(10+kms.)	KR
122	Tandekuppam	1,158.27	1,077 (199)	—(—5 kms.)	—(5 10 kms.)	W	—(—5 kms.)	—(5—10 kms.)	BS	PR, KR
123	Mobiripatti	269.70	652 (140)	P (1)	—(—5 kms.)	W	—(—5 kms.)	—(—5 kms.)	BS	PR, KR
124	Konampatty	196.30	148 (27)	P (1)	—(5—10 kms.)	W	—(—5kms.)	—(5—10 kms.)	—(—5 kms.)	PR, KR
125	Jangalavadi	365.64	1178 (212)	P (1)	—(—5 kms.)	W	—(—5 kms.)	—(5—10 kms.)	BS	PR
126	Vengiyampatti R.F.	83.56			Uninhabited.					

Location Code No.	Name of village.	Nearest Town and distance (in kms.)	Power Supply.	Staple food.	Land use (i.e. area under different types of land use in hectares rounded upto two decimal places). Forest.	Irrigated by source.	Unirrigated.	Culturable waste (including gaucher and groves).	Area not available for cultivation.	Remarks including any place of religious, historical or archaeological interest.
(1)	(2)	(12)	(13)	(14)	(15)	(16)	(17)	(18)	(19)	(20)
112	Bodinaickenpatty	Harur (16)	ED	Rice & Millets	..	T 4.00 TK 4.00	133.00	55.00	2.69	..
113	Kurumbapatty	Harur (20)	..	Rice & Millets	..	T 42.00 TK 42.00	93.00	7.00	9.15	..
114	Nadupatti	Harur (14)	ED	Rice & Millets	..	T 3.00 TK 3.00	106.00	1.00	5.88	N 2, M 1
115	Avalampatty	Harur (21)	ED	Rice & Millets	..	T 24.00 TK 4.00 W 20.00	153.00	6.00	15.70	..
116	Appiyampatty	Harur (16)	ED	Rice & Millets	..	..	117.00	22.00	15.23	..
117	Morasappatti	Harur (16)	ED	Rice & Millets	..	T 3.00 TK 3.00	108.00	30.00	12.19	..
118	Panamarathupatti	Harur (11)	ED	Rice & Millets	..	T 1.00 TK 1.00	110.00	24.00	9.74	..
119	Setrapatti	Harur (13)	ED	Rice & Millets	..	T 1.00 TK 1.00	99.00	88.00	28.00	N 6
120	Nachanampatti	Harur (12)	ED	Rice & Millets	..	T 27.00 TK 11.00 W 16.00	120.00	31.00	38.89	..
121	Kathur	Harur (11)	ED	Rice & Millets	..	T 37.00 TK 37.00	142.00	28.00	43.70	..
122	Tandekuppam	Harur (5)	..	Rice & Millets	755.00	T .00 TK 5.00	172.00	128.00	98.27	..
123	Mobirippatti	Harur (3)	ED	Rice & Millets	..	T 3.00 TK 3.00	170.00	53.00	43.70	T 1
124	Konampatty	Harur (4)	ED	Rice & Millets	..	T 20.00 TK 20.00	50.00	50.00	76.30	..
125	Jangalavadi	Harur (5)	ED	Rice & Millets	..	T 69.00 TK 9.00 W 60.00	121.00	117.00	5[illegible].[illegible]4	
126	Vengiyampatti R.F.			Uninhabited						

1981 CENSUS—VILLAGE DIRECTORY.

AMENITIES AND LAND USE.

8. HARUR TALUK.

Location Code rNo.	Name of village.	Total area of the village. (in hectares).	Total population and number of households.	Amenities available (if not available within the village a dash (—) is shown in the column and next to it in brackets, the distance in broad ranges viz., —5 kms, 5—10 kms. and 10+kms, of the nearest place where the facility is available is given). Educational.	Medical	Drinking water (potable).	Post and Telegraph.	Day or days of the market/hat if any.	Communications. (Bus stop, Railway Station, Waterway).	Approach to village.
(1)	(2)	(3)	(4)	(5)	(6)	(7)	(8)	(9)	(10)	(11)
127	Ittiampatty	330.11	830 (175)	P (1)	—(5–10 kms.)	W	PO	—(5–10 kms.)	BS	KR
128	Pudinattam	302.93	770 (143)	—(–5 kms.)	—(–5 kms.) ,	W	—(–5 kms.)	—(–5 kms.)	—(–5 kms.)	KR
129	Virappanayakanpatti	553.33	1901 (338)	P (1)	—(5–10 kms.)	W	PO	—(5–10 kms.)	BS	KR
130	Senrayampatti	400.91	742 (139)	P (1)	—(5–10 kms.)	W	—(5–10 kms.)	—(5–10 kms.)	—(5–10 kms.)	KR
131	Vadapatti	245.69	95 (19)	—(–5 kms.)	—(5–10 kms.)	W	—(5–10 kms.)	—(5–10 kms.)	—(5–10 kms.)	KR
132	Kottapatty R.F.	4678.74				Uninhabited				
133	Naripalli	599.54	2,079 (442)	P (1) M (1) H (1)	MCW (1)	W	PO	—(5—10kms.)	BS	PR, KR
134	Bairnayakampatty	1401.64	3,348 (707)	P (4)	—(—5kms.)	W	PO Phone	Friday	BS	PR
135	Veppampatti R.F.	4322.20				Uninhabited				
136	Mambadi	224.60	895 (183)	P(1) M(1) H (1)	—(—5 kms.)	W	— (— 5 kms.)	—(—5 kms.)	BS	PR
137	Veppampatti	606.30	1,622 (342)	P (1) M (1) H (1) PUC (1)	D (1) MCW (1)	W	PO	Thursday	BS	KR
138	Ponneri	278.95	1,611 (374)	P (1) M (1)	—(5—10kms.)	W	PO	—(5—10kms.)	BS	PR, KR
139	Thadampatti	255.40	1,495 (323)	P (1)	—(5—10kms.)	W	—(—5 kms.)	—(5—10kms.)	—(—5kms.)	PR
140	Kamalampatty	215.33	570 (110)	—(—5kms.)	—(5—10kms.)	W	—(—5kms.)	—(5—10kms.)	—(5—10kms.)	KR
141	Ellapudayampatty	492.96	1,459 (271)	P (1)	—(5—10kms.)	W	PO	—(5—10kms.)	BS	KR

Location Code No.	Name of village.	Nearest Town and distance (in kms.)	Source of Supply.	Staple food.	Land use (i.e. area under different types of land use in hectares rounded upto two decimal places). Forest.	Irrigated by source.	Unirrigated.	Culturable waste (including goucher and groves).	Area not available for cultivation.	Remarks including any place of religious, historical or archaeological interest.
(1)	(2)	(12)	(13)	(14)	(15)	(16)	(17)	(18)	(19)	(20)
127	Ittiampatty	Harur (6)	ED	Rice & Millets	..	T 14.00 TK 14.00	245.00	16.00	55.11	..
128	Pudinattam	Harur (8)	ED	Rice & Millets	..	T 67.00 TK 16.00 W 51.00	182.00	30.00	23.93	..
129	Virappanayakanpatty	Harur (11)	ED	Rice & Millets	..	..	230.00	215.00	108.33	N4
130	Senrayampatti	Harur (52)	..	Rice & Millets	..	T 17.00 TK 17.00	293.00	33.00	57.91	..
131	Vedapatti	Harur (34)	..	Rice & Millets	..	T 8.00 TK 8.00	200.00	16.00	21.69	..
132	Kottrpatty R.F.					Uninhabited				
133	Karipalli	Harur (35)	ED	Rice & Millets.	..	..	433.00	58.00	108.54	N1, M1
134	Bairnayakampatty	Harur (28)	ED	Rice & Millets	..	T 52.00 TK 10.00 W 42.00	1022.00	101.00	226.64	N6 T1
135	Veppampatti R.F.					Uninhabited				
136	Mambadi	Harur (8)	ED.	Rice & Millets	..	T 1.00 TK 1.00	168.00	32.00	23.60	N2
137	Veppampatti	Harur (8)	ED	Rice & Millets	..	T 207.00 TK 1.00 W 206.00	206.00	137.00	56.30	N11
138	Ponneri	Harur (8)	ED	Rice & Millets	..	T 15.00 TK 15.00	209.00	11.00	43.95	N5
139	Thadampatti	Harur (8)	ED	Rice & Millets	..	T 16.00 TK 16.00	144.00	37.00	58.40	..
140	Kamalampatty	Harur (6)	ED	Rice & Millets	..	T 19.00 TK 13.00 W 6.00	138.00	40.00	18.33	..
141	Ellapudayampatty	Harur (5)	ED	Rice & Millets	..	T 7.00 TK 7.00	336.00	94.00	55.96	N8

1981 CENSUS—VILLAGE DIRECTORY.

AMENITIES AND LAND USE.

8. HARUR TALUK.

Amenities available (if not available within the village a dash (—) is shown in the column and next to it in brackets, the distance in broad ranges viz., —5 kms, 5—10 kms, and 10+kms, of the nearest place where the facility is available is given).

Location Code No.	Name of village.	Total area of the village (in hectares.)	Total population and number of households.	Educational.	Medical.	Drinking water (potable).	Post and Telegraph.	Day or days of the market/hat if any.	Communications (Bus stop, Railway Station, Waterway).	Approach to village.
(1)	(2)	(3)	(4)	(5)	(6)	(7)	(8)	(9)	(10)	(11)
142	Pachanampatti	107.12	242 (47)	—(5—10kms.)	—(5—10kms.)	W	—(5—10kms.)	—(5—10kms.)	—(5—10kms.)	KR
143	Doddampatty	413.97	1072 (271)	P (1)	—(—5kms.)	W	PO	—(—5kms.)	BS	PR, KR
144	Andipatty	213.88	714 (134)	—(—5kms.)	—(5—10kms.)	W	PO	—(5—10kms.)	BS	PR, KR
145	Allalapatty	241.31	300 (57)	—(—5kms.)	—(5—10kms.)	W	—(—5kms.)	—(—5kms.)	BS	PR, KR
146	Annamalaipatty..	255.75	331 (62)	P (1)	—(5—10kms.)	W	PO	—(5—10kms.)	—(5—10kms.)	PR, KR
147	Papichittipatti	123.59	789 (150)	P (1)	—(5—10kms.)	W	—(—5 kms.)	—(5—10kms.)	BS	PR
148	Kottarapatty	93.98	350 (73)	P (1)	—(5—10kms.)	W	—(—5kms.)	—(5—10kms.)	—(5—10kms.)	PR
149	Vanakkampatti R.F.	138.68				Uninhabited				
150	Sandappatti	316.93	726 (134)	P (1) M (1) H (1)	—(10+kms.)	W	PO	—(—5kms.)	BS	PR, KR
151	Mookkanurpatti	127.61	603 (118)	P (1) M (1)	—(5—10kms.)	W	PO	—(—5kms.)	—(—5kms.)	KR
152	Chintalpadi	1,483.44	4,406 (885)	P (2) M (1) H (1)	—(5—10kms.)	W, T	PO	Tuesday	BS, RS	PR
153	Linginaickenahalli	381.34	1,241 (257)	P (1)	—(—5kms.)	W	—(—5kms.)	—(—5kms.)	BS	KR
154	Bosinaickenhalli	822.36	2,266 (427)	P (3)	—(5—10kms.)	W	—(5—10kms.)	—(5—10kms.)	BS	KR
155	Nallagudlahalli	2,044.81	1,733 (334)	P (3)	—(—5kms.)	W	—(—5kms.)	—(5—10kms.)	BS	KR
	Gedakarahally	797.91	2,985 (539)	P (2)	—(5—10kms.)	W	—(5—10kms.)	—(5—10kms.)	—(5—10kms.)	KR
157	Kadattur..	664.60	7,169 (1,443)	P (2), M (1) H (1) PUC (1)	D (2), PHC (1) RP (2)	W, T	PTO, Phone	Sunday	BS	PR

Landuse (i.e. area under different types of land use in hectares rounded upto two decimal places.)

Location Code No.	Name of village.	Nearest Town and distance (in kms.)	Power Supply.	Staple food.	Forest.	Irrigated by source.	Unirrigated.	Culturable waste (including gaucher and groves).	Area not available for cultivation.	Remarks including any place of religious, historical or archaeological interest.
(1)	(2)	(12)	(13)	(14)	(15)	(16)	(17)	(18)	(19)	(20)
142	Pachanampatti	Harur (2)	..	..	..	T 7.00 TK 7.00	81.00	19.12	..	..
143	Doddampatty	Harur (5)	ED	Rice & Millets	..	T 39.00 TK 39.00	246.00	39.00	89.97	..
144	Andipatty	Harur (5)	ED	Rice & Millets	..	T 45.00 TK 45.00	143.00	21.00	4.88	N1
145	Allalapatty	Harur (7)	..	Rice & Millets	..	T 16.00 TK 16.00	116.00	71.00	38.31	..
146	Annamalaipatty..	Harur (8)	ED	Rice & Millets	..	..	168.00	52.00	35.75	..
147	Papichittipatti	Harur (8)	ED	Rice & Millets	..	T 11.00 TK 11.00	75.00	32.00	5.59	..
148	Kottarapatty	Harur (10)	ED	Rice & Millets	..	T 25.00 TK 2.00 W 23.00	41.00	16.00	11.98	..
149	Vanakkampatti R.F.				Un inhabiedt					
150	Sandappatti	Harur (11)	ED	Rice & Millets	..	T 66.00 TK 15.00 W 51.00	131.00	49.00	70.93	N2 T2
151	Mookkanurpatt	Harur (13)	ED	Rice & Millets	..	T 37.00 TK 37.00	72.00	11.00	7.61	N1
152	Chintalpadi	Harur (16)	ED	Rice & Millets	..	T 100.00 TK 100.00	661.00	161.00	561.44	N12
153	Linginaickenahalli	Dharmapuri (22)	ED	Rice & Millets	..	T 97.00 TK 97.00	156.00	37.00	91.34	N4
154	Bosinaickenhall	Dharmapuri (18)	ED	Rice & Millets	..	T 95.00 TK 15.00 W 80.00	501.00	38.00	188.36	N4
155	Nallagudlahalli	Dharmapuri (22)	ED	Rice & Millets	1233.00	T 17.00 TK 17.00	492.00	70.00	232.81	N1
156	Gedakarahally	Dharmapuri (18)	ED	Rice & Millets	292.00	T 46.00 TK 46.00	370.00	10.00	79.91	N4
157	Kadattur..	Dharmapuri (21)	ED	Rice & Millets	..	T 212.00 TK 212.00	415.00	14.50	23.10	N61 : M 3: C6 : T 3

12—6—34A

1981 CENSUS—VILLAGE DIRECTORY, AMENITIES AND LAND USE.

8. Harur Taluk.

Amenities available (if not available within the village a dash (—) is shown in the column and nearest in towns, the distance in broad ranges viz., 1—5 kms., 5—10 kms. and 10+ kms. of the nearest place where the facility is available is given).

Location Code No.	Name of village.	Total area of the village (in hectares).	Total population and number of households.	Educational.	Medical.	Drinking water (potable).	Post and Telegraph.	Day or days of the market/hat if any.	Communications (Bus stop, Railway Station, Waterway.)	Approach to village.
(1)	(2)	(3)	(4)	(5)	(6)	(7)	(8)	(9)	(10)	(11)
158	Madathahally	401.42	1,160 (225)	P (1)	—(—5kms.)	W	—(—5kms.)	—(—5kms.)	BS	PR, KR
159	Buddireddipatti	867.01	871 (181)	P (2), M (3) H (1)	—(—5kms.)	W, T	PO, Phone	Wednesday	BS, RS	PR
160	Basuvapuram	764.15	2,648 (503)	P (2)	—(—5kms.)	W, T	—(—5kms.)	Saturday	BS	KR
161	Guruparahalli	330.06	1,091 (253)	P (1), M (1)	D (1), RP (1)	W	PO	—(5—10kms.)	—(—5kms.)	KR
162	Thimmahalli	220.92	1,141 (249)	—(10+kms.)	—(10+ kms.)	W	—(10+kms.)	—(10+kms.)	—(10+kms.)	KR
163	Balasamudram	382.04	278 (45)	—(10+kms.)	—(10+kms.)	W	—(10+kms.)	—(10+kms.)	—(10+kms.)	KR
164	Surappatti	284.43	542 (124)	—(—5kms.)	—(5—10kms.)	W	—(5—10kms.)	—(5—10kms.)	—(5—10kms.)	PR
165	Peddur	99.88	499 (95)	—(—5kms.)	—(5—10kms.)	W	—(—5kms.)	—(5—10kms.)	BS	PP
166	Sekkampatti	223.63	36 (5)	—(5—10kms.)	—(5—10kms.)	W	—(10+kms.)	—(5—10kms.)	—(5—10kms.)	KR
167	Gobichettipalayam	284.82	662 (129)	P (1)	—(5—10kms.)	W	PO	—(5—10kms.)	—(5—10kms.)	KR
168	Kadavanampatty R.F.	261.47				Uninhabited				
169	Kolagampatty	572.20	1,684 (328)	P (2)	—(—5kms.)	W	PO	—(5—10kms,)	BS	KR
170	Nambippatti	379.97	1,724 (370)	P (1)	—(—5kms.)	W	—(—5kms.)	—(10+kms.)	BS	KR
171	Nachanampatti	370.69	857 (185)	—(—5kms.)	—(—5kms.)	W	—(—5kms.)	—(—5kms.)	BS	PR, KR
172	Kalladipatty	188.94	421 (89)	—(—5kms.)	—(5—10kms.)	W	—(—5kms.)	—(—5kms.)	—(—5kms.)	KR

Land use (i.e. area under different types of land use in hectares rounded upto two decimal places).

Location Code No.	Name of village.	Nearest Town and distance (in kms.)	Power Supply.	Staple Food.	Forest.	Irrigated by source.	Unirrigated.	Culturable waste (including gaucher and groves).	Area not available for cultivation.	Remarks including any place of religious, historical or archaeological interest
(1)	(2)	(12)	(13)	(14)	(15)	(16)	(17)	(18)	(19)	(20)
158	Madathahally	Dharmapuri (22)	ED	Rice & Millets	..	T 19.00 TK 19.00	248.00	37.00	97.42	..
159	Buddireddipatti	Dharmapuri (26)	ED	Rice & Millets	203.00	T 46.00 W 46.00	542.00	46.00	30.01	N 30, T 3, M1
160	Basuvapuram	Harur (18)	..	Rice & Millets	..	T 106.00 TK 106.00	470.00	142.00	46.15	..
161	Guruparahalli	Harur (21)	..	Rice & Millets	..	T 61.00 TK 35.00 W 26.00	180.00	56.00	33.06	..
162	Thimmahalli	Harur (14)	ED	Rice & Millets		T 20.00 TK 20.00	128.00	41.00	31.92	..
163	Balasamudram	Harur (13)	ED	Rice & Millets	..	T 47.00 TK 47.00	172.00	120.00	43.04	..
164	Surappatti	Harur (10)	ED	Rice & Millets		T 30.00 TK 4.00 W 26.00	125.00	34.00	95.43	..
165	Peddur	Harur (8)	ED	Rice & Millets	..	T 25.00 TK 12.00 W 13.00	60.00	8.00	6.S8	..
166	Sekkampatti	Harur (10)	ED	Rice & Millets		T 30.00 TK 30.00	157.00	22.00	14.63	..
167	Gobichettipalayam	Harur (9)	ED	Rice & Millets		T 28.00 TK 28.00	156.00	70.00	30.82	N1
168	Kadavanampatty R.F.					Un inhabited				
169	Kolagampatty	Harur (5)	ED	Rice & Millets	..	T 169.00 TK 39.00 W 130.00	377.00	26.20	..	N3
170	Namibppatti	Harur (5)	ED	Rice & Millets	..	T 29.00 TK 2.00 W 1.00 PC 26.00	308.00	23.00	19.97	N2
171	Nachanampatti	Harur (2)	ED	Rice & Millets		T 22.00 TK 22.00	121.00	34.00	193.69	..
172	Kalladipatty	Harur (3)	ED	Rice & Millets			129.00	24.00	35.94	..

1981 CENSUS—VILLAGE DIRECTORY.

AMENITIES AND LAND USE.

8. HARUR TALUK.

Amenities available (if not available within the village a dash (—) is shown in the column and next to it in brackets, the distance in broad ranges viz., —5 kms, 5—10 kms, and 10+ kms, of the nearest place where the facility is available is given).

Location Code No.	Name of village.	Total area of the village (in hectares).	Total population and number of households.	Educational.	Medical.	Drinking water (potable).	Post and Telegraph.	Day or days of the market/hat if any.	Communications. (Bus stop, Railway Station, Waterway.)	Approach to village.
(1)	(2)	(3)	(4)	(5)	(6)	(7)	(8)	(9)	(10)	(11)
173	Kiraipatty	757.40	1,704 (380)	P (1)	—(5—10kms.)	W	PO	—(5—10kms.)	BS	KR
174	Kilapparai	307.11	1,879 (374)	P (1)	—(5—10kms.)	W	—(—5kms.)	—(5—10kms.)	BS	KR
175	Pudur	388.14	207 (44)	—(—5kms.)	—(5—10kms.)	W	—(— 5kms.)	— (5— 10kms.)	—(—5kms.)	KR
176	Kottapatty	764.54	2,682(572)	P(1),M(1) H(1)	D(1),MCW(1)	W,T	PTO,Phone	Sunday	BS	PR,KR
177	Sengandippatti	117.60	194(38)	—(—5kms.)	—(—5kms.)	W	PO	— (-5kms.)	BS	PR
178	Andipatty	152.38	219(43)	— (5—10kms.)	—(5—10kms.)	W	- (5—10kms.)	—(5—10 kms.)	BS	PR
179	Mangalapatty	140.25	108(17)	—(—5kms.)	—(-5kms.)	W	- (-5kms.)	—(-5kms.)	BS	KR
180	Kattiripatty	202.82	579(122)	P(1)	— (10+ kms.)	W	— (10± kms.)	— (10+ kms.)	BS	PR,KR
181	Veppampatty Extn. R.F.	N.A.			Uninhabited.					
182	Karabalai R.F.	620.59			Uninhabited.					
183	Karapadi	730.16	168(34)	P(1)	—(5—10 kms.)	W	PO	—(10+kms.)	BS	PR,KR
184	Tadaravalasai	216.05	387(84)	—(-5kms.)	—(5—10kms.)	W	—(—5kms.)	—(10+kms.)	—(-5kms.)	KR
185	Samanattam	179.44	148(41)	— (-5kms.)	- (5-10kms.)	W	— (—5kms.)	—(5-10 kms.)	—(-5kms.)	KR
186	Kudumiyampatty	520.09	1,034(185)	P(1)	—(5—10 kms.)	W	—(—5kms.)	—(5-10kms.)	—(-5kms.)	KR
187	Achalavadi	614.62	2,757(578)	P(2)	—(—5kms.)	W	PO	—(—5kms.)	BS	KR
188	Pethathampatti	1,124.33	3,273(706)	P(3)	MCW(1)	W	PO	— (—5kms.)	BS	PR,KR
189	Chinnankuppam	346.19	1,710(376)	P(1),M(1) H(1)	—(5—10kms.)	W,T,	PO	- (—5kms.)	BS	PR
190	Annamalaihalli	421.06	1,368(277)	P(1)	—(5-10kms.)	W	— (5-10kms.)	— (5—10kms.)	— (5-10kms.)	KR

Location Code No.	Name of village.	Nearest Town and distance (in kms.)	Power Supply.	Staple food.	Land use (i.e. area under different types of land use in hectares rounded upto two decimal places). Forest.	Irrigated by source.	Unirrigated.	Culturable waste (including gaucher and groves).	Area not available for cultivation.	Remarks including any place of religious, historical or archaeological interest.
(1)	(2)	(12)	(13)	(14)	(15)	(16)	(17)	(18)	(19)	(20)
173	Kiraipatty	Harur (6)	ED	Rice&Millets	..	T 4.00 TK 4.00	304.00	332.00	117.40	N3
174	Kilapparai	Harur (8)	ED	Rice&Millets	..	T 2,00 TK 2.00	239.00	40.00	26.11	.
175	Pudur	Harur (8)	ED	Rice&Millets	..	T 3.00 TK 3.00	221.00	103.00	61.14	..
176	Kottapatty	Harur (35)	ED	Rice & Millets	..	T 58.00 TK 7.00 W 51.00	320.00	186.00	200.54	N21:M2:T2
177	Sengandippatti	Harur (37)	ED	Rice&Millets	..	..	63.00	51.00	3.60	..
178	Andipatty	Harur (38)	ED	Rice&Millets	..	..	84.00	56.00	12.38	N2:T1 ..
179	Mangalapatty	Harur (37)	..	Rice&Millets	..	..	88.00	40.00	12.25	.
180	Kattiripatty	Harur (42)	.	Rice&Millets	..	..	197.82	5.00	..	..
181	Veppampatty Extn. R.F.				Uninhabited.					
182	Karabalai R.F.				Uninhabited.					
183	Karapadi	Harur (51)	..	Rice&Millets	686.00	..	27.00	1.00	16.16	..
184	Tadaravalasai	Harur (10)	ED	Rice&Millets	..	T 34.00 TK 34.00	59.00	67.00	56.05	..
185	Samanattam	Harur (10)	..	Rice&Millets	..	T 5.00 TK 5.00	90.00	79'00	5.44	..
186	Kudumiyampatty	Harur (6)	ED	Rice&Millets	..	T 84.00 TK 3.00 W 81.00	195.00	107.00	134.09	
187	Achalavadi	Harur (3)	ED	Rice&Millets	..	T 126.00 TK 6.00 W 120.00	251.00	104.00	133.62	N3:T1 .
188	Pethathampatti (Pethampatti)	Harur(10)	ED	Rice&Millets	..	T 123.00 TK 17.00 W 106.00	716.00	97.00	188.33	N6 ..
189	Chinnankuppam	Harur (6)	ED	Rice&Millets	..	T 5.00 TK 5.00	305.00	27.00	9.19	N5:T1 ..
190	Annamalaihalli	Harur (6)	ED	Rice&Millets	..	T 31.00 TK 31.00	255.00	118.00	17.06	..

1981 CENSUS—VILLAGE DIRECTORY.
AMENITIES AND LAND USE.
8. HARUR TALUK.

Location Code number.	Name of village.	Total area of the village (in hectares).	Total population and number of households.	Amenities available (if not available within the village a dash (—) is shown in the column and next to it in brackets, the distance in broad ranges viz., —5 kms, 5—10 kms, and 10+kms, of the nearest place where the facility is available is given). Educational.	Medical	Drinking water (potable).	Post and Telegraph.	Day or days of the market hat if any.	Communications. (Bus stop, Rail-Ray Station, Waterway).	Approach to village.
(1)	(2)	(3)	(4)	(5)	(6)	(7)	(8)	(9)	(10)	(11)
191	Tenkaraikottai	1,318.75	4,043(732)	P(2),M(1) H(1)	— (10+kms.)	W,T,	PO	— (5-10kms.)	BS	KR
192	Thurunjihalli	220.40	657(139)	P(1),M(1)	— (-5kms.)	W	PO	— (-5kms.)	BS	PR
193	Ramanahalli	227.82	2,478(527)	P(1),M(1) H(1)	— (10+kms.)	W	PO	— (5-10kms.)	BS	KR
194	Peddasamudram	330.81	561(126)	P(1)	— (10±kms.)	W	— (10+kms.)	— (5-10kms.)	BS	PR,KR
195	Tadanur	211.18	1280(232)	P(1)	—(10+kms.)	W	— (10+kms.)	— (10+kms.)	—(10+kms.)	KR
196	Obilinayakkanahalli	232.35			Un inhabited.					
197	Talanatham	1,835.08	3,683(683)	P(2)	—(5-10kms.)	W,T,	PO	—(5-10kms.)	BS	PR
198	Kettureddippatty..	729.04	3,358(519)	P(2)	—(5-10kms.)	W	PO	—(5-10kms.)	—(5-10kms.)	KR
199	Mottaakurichi	577.90	3,378(679)	P(2)	—(5-10kms.)	W	PO	—(5-10kms.)	BS	KR
200	Sunkarahalli	481.25	1,283(270)	P(1)M(1)	MCW(1)	W	PO	—(5-10kms.)	BS	KR
201	Unisenahalli	1,688.77	3,785(812)	P(2),M(1)	—(-5kms.)	W	PO	—(-5kms.)	BS	KR
202	Battalamalai	660.68	425(84)	P(1)	—(5—10 kms.)	W	—(5—10 kms.)	—(5—10 kms.)	BS	PR
203	Regadahalli	529.58	2181(429)	P(2)	—(5-10 kms.)	WT	PO	—(5-10kms.)	BS	KR
204	Puilparuthi	614.90	1,354(262)	P(1)	——5kms.)	W	PO	—(—5kms.)	—(—5kms.)	PR,KR
205	Kavaramalai Exten. R.F.	1186.18			Uninhabited.					
206	Kavaramalai R.F.	166.99			Uninhabited.					
207	Mekalanayakanahalli	1,534.17	164(27)	—(10+kms.)	—(10+kms.)	W	—(10+kms.)	—(10+kms.)	—(10+kms.)	KR
208	Jammanahalli	545.68	1,077(260)	P(1)M(1) H(1)	MCW(1),	W	PO	—(5-10 kms.)	BS	KR

Location Code No.	Name of village.	Nearest Town and distance (in kms.)	Power Supply.	Staple food.	Land use (i.e. area under different types of land use in hectares rounded upto two decimal places). Forest.	Irrigated. by source.	Unirrigated	Culturable waste (including gaucher and groves).	Area not available for cultivation.	Remarks including any place of religious, historical or archaeological interest.
(1)	(2)	(12)	(13)	(14)	(15)	(16)	(17)	(18)	(19)	(20)
191	Tenkaraikottai	Harur (12)	ED	Rice&Millet	..	T 257.00 TK 197.00 W 60.00	713.00	261.00	87.75	N6;T1
192	Thurunjihalli	Harur (11)	ED	Rice&Millets	..	T 32.00 TK 32.00	96.00	76.00	16.40	N31
193	Ramanahalli	Harur(19)	ED	Rice&Millets	..	T 44.00 TK 44.00	127.00	19.00	37.82	..
194	Peddasamudram	Harur (19)	ED	Rice&Millets	..	..	274.00	36.00	20.81	N7;T1
195	Tadanur	Harur (22)	ED	Rice&Millets	..	T 50.00 TK 50.00	110.00	12.00	89.18	..
196	Obilinayakkanahalli R.F.					Un inhabited.				
197	Talanatham	Dharmapuri(26)	ED	Rice&Millets	458.00	T 120.00 W 120.00	1,120.00	8.00	129.08	N15;T2
198	Kettureddipatty	Dharmapuri(29)	ED	Rice&Millets	..	..	666.00	6.00	57.04	..
199	Mottanakurichi	Dharmapuri(26)	ED	Rice&Millets	40.00	T 83.00 TK 4.00 W 79.00	371.00	15.00	68.90	N1
200	Sunkarahalli	Dharmapuri(27)	ED	Rice & Millets	..	T 29.00 TK 29.00	345.00	51.00	56.25	..
201	Unisenahalli	Dharmapuri(26)	ED	Rice & Millets	472.00	T 123.00 TK 14.00 W 40.00 PC 69.00	741.00	175.00	177.77	..
202	Battalamalai	Dharmapuri(34)	..	Rice & Millets	..	..	113.00	19.00	528.68	..
203	Regadahalli	Dharmapuri(32)	ED	Rice & Millets	..	T 2.00 W 2.00	473.00	5.00	49.58	N1, T1
204	Puilparuthi	Harur (38)	ED	Rice & Millets	..	..	509.00	..	105.90	..
205	Kavaramalai Extn. R.F.					Uninhabited.				
206	Kavaramalai R.F.					Uninhabited.				
207	Mekalanayakanahalli	Harur (19)	ED	Rice & Millets	1,385.00	T 7.00 TK 7.00	63.00	7.00	72.17	..
208	Jammanahalli	Harur (12)	ED	Rice & Millets	..	T 22.00 TK 22.00	343.00	159.00	21.68	N1, T1

1981 CENSUS—VILLAGE DIRECTORY.

AMENITIES AND LAND USE.

8. HARUR TALUK.

Location Code No.	Name of village.	Total area of the village (in hectares).	Total population and number of households.	Amenities available (if not availalbe within the village a dash (—) is shown in the column and next to it in brackets, the distance in broad ranges viz., —5 kms, 5—10 kms, and 10+kms, of the nearest place where the facility is available is given). Educational.	Medical.	Drinking water (potable).	Post and Telegraph.	Day or days of the market/hat if any.	Communications. (Bus stop, Railway Station, Waterway).	Approach to village.
(1)	(2)	(3)	(4)	(5)	(6)	(7)	(8)	(9)	(10)	(11)
209	Pariyapatti	637.51	2357(490)	P(1)	—(5-10 kms.)	W	PO	—(-5kms.)	BS	PR
210	Devarajapalayam	486.31	390(90)	P(1)	—(5-10kms.)	W	PO	—(-5kms.)	—(-5kms.)	KR
211	Puludiyur	209.73	440(104)	P(1)	—(5-10kms.)	W	—(-5kms.)	—(5-10kms.)	BS	PR,KR
212	Kokkarappatty	96.59	901(187)	P(1)	—(5-10kms.)	W	PO	Wednesday	BS	PR
213	Malagapadi	293.72	404(82)	P(1)	—(-5kms.)	W	—(-5kms.)	—(-5kms.)	—(-5kms.)	KR
214	Tambal Extn. R.F.	6,126.15			Uninhabited.					
215	Velimadurai	238.53	431(85)	P(1)	—(10+kms.)	W	—(-5kms.)	—(10+kms.)	—(-5km.s)	KR
216	Karungal R.F.	N.A.			Uninhabited.					
217	Suriyakadi	36.57	215(36)	P(1)	—(5-10kms.)	W	PO	—(10+kms.)	BS	PR
218	Jadaiyankombai R.F.	3.90			Uninhabited.					
219	Kottapatty Extn. R.F.	5,437.55			Uninhabited.					
220	Chettikuttai R.F.	24.07			Uninhabited.					
221	Ammapettai	5.50	13(4)	—(10+kms.)	—(10+kms.)	W	—(10+kms.)	—(10+kms.)	—(10+kms.)	KR
222	Suranatham	138.87	467 (102)	P(1)	D(1)	W	PO	—(—5kms.)	BS.	PR
223	Kulunthambinatham R.F.	101.08			Uninhabited.					
224	Tekkanampatti	58.48	344 (70)	—(— 5kms.)	– (5-10kms)	R,W	– (5-10kms)	– (5-10kms.)	BS.	PR
225	Avalur	133.02	432 (81)	P(1)	– (5-10kms)	W	– (5-10kms)	—(5-10kms)	—(5-10kms)	KR
226	Selambai	103.76	183 (35)	—(—5kms.)	– (5-10kms.)	R,W	– (5-10kms.)	—(5-10kms.)	—(5-10kms.)	KR
227	Tarisal R.F.	3.09			Uninhabited.					
228	Sittilingi	297,19	770 (135)	P(1)	D(1)	W	PO	—(5-10kms.)	—(5-10kms.)	KR

Location Code Nor.	Name of village.	Nearest Town and distance (in kms.)	Power Supply.	Staple food.	Land use (i.e. area under different types of land use in hectares rounded upto two decimal places). Forest.	Irrigated by source.	Unirrigated.	Culturable waste (including gaucher and groves).	Area not available for cultivation.	Remarks including any place of religious, historical or archaeological interest.
(1)	(2)	(12)	(13)	(14)	(15)	(16)	(17)	(18)	(19)	(20)
209	Pariayapatti	Harur (10)	ED	Rice & Millets	..	T 176.00 TK 101.00 PC 75.00	371.00	90.51	..	N6, M1, T1
210	Devarajapalayam	Harur (32)	ED	Rice & Millets	..	T 159.00 TK 159.00	301.00	15.71	10.60	..
211	Puludiyur	Harur (10)	ED	Rice & Millets	..	T 4.00 TK 4.00	101.00	7.00	97.73	..
212	Kokkarappatty	Harur (9)	ED	Rice & Millets	..	T 6.00 TK 6.00	48.00	3.00	39.59	..
213	Malagapadi	Harur (14)	ED	Rice & Millets	..	T 55.00 TK 55.00	122.00	82.00	34.72	..
214	Tambal Extn. R.F.			Uninhabited.						
215	Velimadurai	Harur (11)	ED	Rice & Millets	..	T 5.00 TK 5.00	90.00	78.00	65.53	..
216	Karungal R.F.			Uninhabited.						
217	Suriyakadi	Harur (26)	ED	Rice & Millets	..	..	36.57	..	..	..
218	Jadaiyankombai R.F.			Un inhabited.						
219	Kottapatty Extn. R.F.			Un inhabited.						
220	Chettikuttai R.F.			Uninhabited						
221	Ammapettai	Harur (42)	..	Rice & Millets	..	..	4.00	1.50	..	..
222	Suranatham	Harur (38)	ED	Rice&Millets	..	T 17.00 TK 17.00	69.00	43.00	9.87	N1, T1
223	Kulunthambinatham R.F.			Un inhabited.						
224	Tekkanampatti	Harur(43)	ED	Rice&Millets	..	..	34.48	24.00	..	N1
225	Avalur	Harur(43)	ED	Rice&Millets	..	..	40.00	2.00	91.02	..
226	Selambai	Harur (45)	ED	Rice&Millets	..	..	66.00	28.00	9.76	.
227	Tarisal R.F.			Un inhabited.						
228	Sittilingi	Harur (48)	..	Rice & Millets	..	..	256.00	6.00	35.19	..

1981 CENSUS—VILLAGE DIRECTORY.

AMENITIES AND LAND USE

8. HARUR TALUK.

Amenities available (if not available within the village a dash (—) is shown in the column and next to it in brackets, the distance in broad ranges viz., —5 kms, 5—10 kms, and 10+kms, of the nearest place where the facility is available is given).

Location Code No.	Name of village.	Total area of the village (in hectares).	Total population and number of households.	Educational.	Medical.	Drinking water (potable).	Post and Telegraph.	Day or days of the market/hat if any.	Communications. (Bus stop, Railway Station, Waterway.)	Approach to village.
(1)	(2)	(3)	(4)	(5)	(6)	(7)	(8)	(9)	(10)	(11)
229	Melthangi	361.89	686 (170)	P(1)	—(5-10kms.)	W	—(10+kms.)	—(10+kms.)	BS	PR,KR
230	Sittiri Extn R.F.	2,416.47			Uninhabited.					
231	Sitteri	2,233.87	3,490 (826)	P(4)	PHC (1)	W	PO	—(10+kms.)	—(10+ kms.)	KR
232	Pallipatti R.F.	4,442.80			Uninhabited.					
233	Vachchatti	652.94	655 (145)	P(1)	—(10+kms.)	W	—(—5kms.)	—(—5kms.)	BS.	PR,KR
234	Pappambadi	766.08	1,629 (358)	P(1)	—(10+kms)	W	—(— 5kms.)	—(— 5kms.)	BS.	PR,KR
235	Erumiyampatty	723.15	1,757 (398)	P(2)	—(5-10kms.)	W	PO	—(5-10kms,)	BS.	PR,KR
236	Pudupatti	357.46	2,376 (505)	P(1)M(1) H(1)PUC(1)	—(10+kms)	W,T	PO	—(5-10kms.)	BS.	PR,KR
237	Naranapuram	320.30	587 (136)	P(1)	—(5-10kms.)	W	—(5-10kms)	—(5-10kms.)	BS.	KR
238	Gopalapuram	315.49	761 (149)	P(1)	—(5-10kms.)	W	—(5-10kms.)	—(5-10kms).	BS.	PR,KR
239	Alapuram	1,450.90	3,586 (732)	P(1)M(1)	—(—5kms.)	W, T	PO	—(—5kms.)	BS.	PR,KR
240	Menisi	1,253.09	5,067 (1102)	P(2)M(1) H(1).	—(5-10kms.)	W,T	PO	Sunday	BS.	PR,KR
241	Pudinattam	270.66	1,577 (363)	P(1)	—(5-10kms,)	W	—(—5kms.)	—(—5kms.)	BS.	PR
242	Guntelamaduvu	221.72	651 (121)	P(1)	—(5-10kms.)	W	—(—5kms.)	—(—5kms.)	BS.	
243	Kadiripuram	307.26	781 (154)	P(1)	—(5-10kms.)	W	—(—5kms.)	—(5-10kms.)	BS.	PR,KR
244	Kumbarahalli	392.93	1,769 (370)	P(4)	—(5-10kms.)	W	—(—5kms.)	—(5-10kms.)	—(—5kms.)	PR,KR
245	Oddupatti	150.12	490 (102)	P(1)	—(—5kms.)	W	—(—5kms.)	—(—5kms.)	—(—5kms.)	PR,KR
246	Bandarasettipatty	271.18	1,039 (218)	P(1)	—(—5kms.)	W	—(—5kms.)	—(—5kms.)	—(—5kms.)	PR,KR

Land use (i.e. area under different types of land use in hectares rounded upto two decimal places).

Location Code No.	Name of village.	Nearest Town and distance (in kms.)	Power Supply.	Staple food.	Forest.	Irrigated by source.	Unirrigated.	Culturable waste (including gauchar and groves).	Area not available for cultivation.	Remarks including any place of religious, historical or archaeological interest.
(1)	(2)	(12)	(13)	(14)	(15)	(16)	(17)	(18)	(19)	(20)
229	Melthangi	Harur (50)	..	Rice&Millets	..	..	281.00	20.00	60.89	..
230	Sittiri Extn R.F.				Uninhabited.					
231	Sitteri	Harur (26)	ED	Rice&Millets	..	..	1371.00	1.00	861.87	N2
232	Pallipatti R.F.				Uninhabited.					
233	Vachchatti	Harur (14)	ED	Rice&Millets	..	..	127.00	42.00	484.94	..
234	Pappambadi	Harur (16)	ED	Rice&Millets	..	T 120.00 TK 120.00	205.00	306.00	135.08	N1
235	Erumiyampatty	Harur (10)	ED	Rice&Millets	..	T 164.00 TK 15.00 W 149.00	351.00	91.00	117.15	..
236	Pudupatti	Harur(13)	ED	Rice&Millets	..	T 42.00 TK 42.00	225.00	35.00	55.46	N6,T1
237	Naranapuram	Harur (13)	ED	Rice&Millets	..	T 32.00 T-K 32.00	251.00	24.00	13.30	..
238	Gopalapuram	Harur(11)	ED	Rice&Millets	..	T 40.00 TK 23.00 W 17.00	188.00	19.00	68.49	..
239	Alapuram	Harur(19)	ED	Rice&Millet	382.00	T 307.00 TK 307.00	696.00	3.00	162.90	N20,T1
240	Menisi (Manasi)	Harur (24)	ED	Rice&Millets	..	T 130.00 TK 10.00 W 120.00	570.00	161.00	392.09	N10,T1, M1
241	Pudinattam	Harur(21)	ED	Rice&Millets	..		194.00	..	76.66	..
242	Guntalamaduvu	Harur(21)	ED	Rice&Millets	..	T 1.00 TK 1.00	210.00	..	10.72	..
243	Kadiripuram	Harur (21)	ED	Rice&Millets	..	..	257.00	4.00	46.26	..
244	Kumbarahalli	Harur(40)	ED	Rice&Millets	..	T 3.00 TK 3.00	316.00	47.00	26.93	..
245	Oddupatti	Dharmapuri(35)	ED	Rice&Millets	..	T 1.00 W 1.00	130.00	2.00	17.12	..
246	Bandarasettipatty	Harur(38)	ED	Rice&Millets	..	T 1.00 W 1.00	230.00	1.00	39.18	..

1981 CENSUS—VILLAGE DIRECTORY.
AMENITIES AND LAND USE.
8. HARUR TALUK.

Amenities available (if not available within the village a dash (—) is shown in the column and next to it in brackets, the distance in broad ranges viz., —5 kms, 5—10 kms, and 10+ kms, of the nearest place where the facility is available is given).

Location Code No.	Name of village.	Total area of the village (in hectares).	Total population and number of households.	Educational.	Medical.	Drinking water (potable).	Post and Telegraph.	Day or days of the market/hat if any.	Communications. (Bus stop, Railway Station, Waterway).	Approach to village.
(1)	(2)	(3)	(4)	(5)	(6)	(7)	(8)	(9)	(10)	(11)
247	Mallapuram	284.17	5,764 (1158)	P(1)M(1)H(1) PUC(1)	D(1)MCW(1)	W,T	PTO	Thursday	BS	PR,KR
248	Bommidi	1798.21	5,041(1027)	P(4)M(1)H(1)	D(1)RP(2) MCW (1)	W,T	PTO, Phone	Thursday	BS, RS	PR
249	Vellalapatti	322.23	600 (134)	P(1)	—(—5kms.)	W	—(—5kms.)	—(—5kms.)	BS	KR
250	Pallipatti	389.48	2,111 (442)	P(1)M(1)	—(5—10kms.)	W,T	PO	—(5-10kms.)	BS	KR
251	Jangalahalli	377.19	678 (140)	P(1)	—(5—10kms.)	W	—(—5kms.)	—(—5kms.)	—(5—10kms.)	PR,KR
252	Bairnatham	586.53	3,175 (653)	P(1)M(1)H(1)	—(5—10kms.)	W	PO	Sunday	BS	PR
253	Devarajapalayam	486.31	823(202)	P(1)	—(—5kms.)	W	PO	—(—5kms.)	BS	PR
254	Molaiyanur	1,486.32	4,509 (1012)	P(1)M(1)H(1)	—(—5kms.)	W,T	PO	—(—5kms.)	BS	KR
255	Venkatasamudram	426.68	3,080 (695)	P(1)M(1)H(1)	—(5—10kms.)	W,T	PO	—(—5kms.)	BS	PR
256	Kolimookkanuru	474.05	1,766 (387)	P(1)M(1)H(1)	—(—5kms)	W	PO	—(—5kms.)	BS	KR
257	Adikarapatty	826.76	3,459 (671)	P(2)M(1)H(1)	—(5—10kms.)	W,T	PO	—(—5kms.)	BS	PR
258	Thadampatti	196.63	295 (63)	P(1)	—(5-10kms.)	W	—(—5kms.)	—(5-10kms.)	BS	PR,KR
259	Kavandampatti	432.84	1,676 (352)	P(1)	—(10+kms.)	W	—(—5kms.)	—(5-10kms.)	BS	PR,KR
260	Mookkareddipatti	366.15	1,397 (306)	P(1)	—(—5kms.)	W	—(—5kms.)	—(5-10kms.)	—(—5kms.)	PR,KR
261	Irulapatty	612.35	2,106 (456)	P(1)	—(5—10kms.)	W	—(—5kms)	—(5-10kms.)	BS	PR
262	Pallipatti	885.32	1,611 (390)	P(2)	MH(1)	W,T	PO	Saturday	BS	PR

Land use (i.e. area under different types of land use in hectares rounded upto two decimal places).

Location Code No.	Name of village.	Nearest Town and distance (in kms.)	Power Supply.	Staple food.	Forest.	Irrigated by source.	Untrigated.	Culturable waste (including gaucher and groves	Area not available for cultivation.	Remarks including any place of religious historical or archaeological interest
(1)	(2)	(12)	(13)	(14)	(15)	(16)	(17)	(18)	(19)	(20)
247	Mallapuram	Harur(32)	ED	Rice&Millets	..	..	233.00	..	51.17	N11T2
248	Bommidi	Harur(30)	ED	Rice&Millets	..	T 75.00 TK 6.00 W 69.00	561.00	106.00	56.21	N30T2 M2
249	Vellalapatti	Harur(34)	ED	Rice ..	..	T 169.00 WE 169.00	153.23	..	..	N6
250	Pallipatti	Harur(36)	ED	Rice&Millets	..	T 76.00 TK 76.00	244.00	43.00	26.48	N11T1
251	Iangalahalli	Harur(40)	ED	Rice&Millets	..	T 57.00 TK 7.00 W 50.00	116.00	15.00	189.19	..
252	Bairnatham	Harur(42)	ED	Rice&Millets	..	T 18.00 TK 18.00	488.00	..	80.53	N6
253	Devarajapalayam	Harur(8)	ED	Rice&Millets	..	T 14.00 TK 14.00	108.00	..	364.31	..
254	Molaiyanur	Harur(29)	ED	Rice&Millets	58.00	T 2.00 TK 2.00	730.00	141.00	555.32	N2
255	Venkatasamudram	Harur(26)	ED	Rice&Millets	..	T 190.00 TK 138.00 W 52.00	121.00	5.00	110.68	N16
256	Kolimookkanuru (Kolimakanur) ..	Harur (24)	ED	Rice&Millets	..		279.00	68.00	127.05	N6
257	Adikarapatty	Harur (18)	ED	Rice&Millets	..	T 212.00 TK 28.00 W 184.00	421.00	150.00	43.76	N11M1
258	Thadampatti	Harur (18)	ED	Rice&Millets	..	T 12.00 TK 12.00	141.00	22.00	21.63	..
259	Kavandampatty	Harur (14)	ED	Rice&Millets	..	T 108.00 TK 108.00	224.00	53.00	47.84	N3 T1
260	Mookkareddipatti	Harur (13)	ED	Rice&Millets	..	T 44.00 TK 44.00	164.00	130.00	28.15	..
261	Irulapatty	Harur (14)	ED	Rice&Millets	..	T 53.00 TK 53.00	327.00	209.00	23.35	N5M1 T1
262	Pallipatti	Harur(16)	ED	Rice&Millets	..	T 59.00 TK 59.00	676.00	67.00	83.32	N14M2 T1

1981 CENSUS—VILLAGE DIRECTORY.

AMENITIES AND LANDUSES.

8. HARUR TALUK.

Location Code No.	Name of village.	Total area of the village (in hectares).	Total population and number of households.	Amenities available (if not available within the village a dash (—) is shown in the column and next to it in brackets, the distance in broad ranges viz., —5 kms, 5—10 kms. and 10+kms, of the nearest place where the facility is available is given). Educational.	Medical.	Drinking water (potable).	Post and Telegraph.	Day or days of the market, hat if any.	Communications. (Bus stop, Railway Station, Waterway).	Approach to village
(1)	(2)	(3)	(4)	(5)	(6)	(7)	(8)	(9)	(10)	(11)
263	Sitteri R.F.	1,399.86		Uninhabited.						
264	Thadampatti	760.28	600(127)	P(1)	—(5-10kms.)	W	—(10+kms.)	- (5-10kms.)	—(5-10kms.)	PR KR
265	Velanur	804.37	702 (151)	P (1)	—(5-10 kms.)	W	PO	—(10+kms.)	—(10+kms.)	PR, KR
266	Sittilingi Extn. R. F.	1,242.02		Uninhabited						
267	Sittilingi R. F.	3,376.01		Uninhabited.						
268	Ammapalayam R. F.	4,280.92		Uninhabited.						
269	Mangade	12.16	137 (28)	—(—5 kms.)	—(5-10 kms.)	W	—(—5 kms.)	—(—5kms.)	—(5—10 kms.)	KR
270	Kalnad Extn. R. F.	641.45		Uninhabited.						
271	Alamelupuram	439.93	909 (206)	P (1)	—(—5 kms.)	W	PO	—(—5 kms.)	—(—5 kms.)	KR
272	Papireddipatti	561.41	6,055 (1372)	P(1), M(1), H(1), PUC(1).	D(1), H(1)	W, T	PTO, Phone	Friday	BS	PR
273	Bothakkadu	486.24	906 (191)	P (1)	—(5-10 kms.)	W	—(—5 kms.)	—(5-10 kms.)	—(—5 kms.)	PR
274	Vairanur	126.85	169 (28)	—(10+kms.)	—(10+kms.)	W	—(10+kms.)	—(10+kms.)	—(10+kms.)	KR
275	Sembiyanur	199.29	273 (72)	—(—5 kms.)	—(—5 kms.)	W	—(—5 kms.)	—(—5 kms.)	—(—5 kms.)	KR
276	Ajjampatty	173.54	493 (114)	P (1)	—(5-10 kms.)	W	—(—5 kms.)	—(5-10 kms.)	—(—5 kms.)	PR KR
277	Kombur	270.90	904 (233)	P (1)	—(10+kms.)	W	—(—5 kms)	—(10+kms.)	BS	PR, KR
278	Chinnamanchavadi	182.16	447 (105)	P (1)	—(10+kms.)	W	—(—5 kms.)	—(10+kms.)	—(—5 kms.)	KR
279	Manjavadi	286.69	1,332 (283)	P (1)	—(10+kms.)	W	PO	—(10+kms.)	BS	PR
280	Kallattupatty	121.59	443 (121)	—(—5 kms.)	—(10+kms.)	W	—(—5 kms.)	—(10+kms.)	—(—5 kms.)	KR

Location Code No.	Name of village.	Nearest Town and distance (in kms.)	Power Supply.	Staple food.	Land use (i.e. area under different types of land use in hectares rounded upto two decimal places). Forest.	Irrigated by source.	Unirrigated.	Culturable waste (including gaucher and groves).	Area not available for cultivation.	Remarks including any place of religious, historical or archaeological interest.
(1)	(2)	(12)	(13)	(14)	(15)	(16)	(17)	(18)	(19)	(20)
263	Sittari R.F.			Uninhabited						
264	Thadampatti	Harur(54)	..	Rice & Millets	..	..	440.00	191.00	129.28	..
265	Velanur	Harur (51)	..	Rice & Millets.	..	..	431.00	188.00	186.37	..
266	Sittilingi Extn. R. F.			Uninhabited.						
267	Sittilingi, R.F.			Uninhabited.						
268	Ammapalayam R. F.			Uninhabited.						
269	Mangade	Salem (46)	..	Rice & Millets.	..	..	12.00	..	0.16	..
270	Kalnad Extn. R. F.			Uninhabited.						
271	Alamelupuram	Harur (22)	ED	Rice & Millets.	..	T 7.00 TK 7.00	313.00	77.00	42.93	..
272	Papireddipatti	Harur (26)	ED	Rice & Millets.	..	T 111.00 TK 111.00	378.00	12.00	60.41	N 36 M 2, T 2
273	Bothakkadu	Harur (29)	ED	Rice & Millets.	..	T 1.00 TK 1.00	347.00	91.00	47.24	N 2
274	Vairanur	Harur (43)	..	Rice & Millets.	..	..	73.00	17.00	36.85	..
275	Sembiyanur	Harur (38)	ED	Rice & Millets.	..	T 31.00 TK 31.00	102.00	30.00	36.29	..
276	Ajjampatty	Harur (37)	ED	Rice & Millets.	..	T 13.00 TK 13.00	146.00	8.00	6.54	..
277	Kombur	Harur (32)	ED	Rice & Millets.	..	..	193.00	29.00	48.90	..
278	Chinnamanchavadi	Harur (30)	ED	Rice & Millets.	..	..	140.00	18.00	24.16	..
279	Manjavadi	Harur (29)	ED	Rice & Millets.	..	..	216.00	42.00	28.69	N 10 T 2
280	Kallattupatty	Harur (28)	ED	Rice & Millets.	..	T 24.00 TK 24.00	76.00	10.00	11.89	..

1981 CENSUS—VILLAGE DIRECTORY
AMENITIES AND LAND USE
8. Harur Taluk.

Code	Name of village.	Total area of the village (in hectares).	Total population and number of households.	Amenities available (if not available within the village a dash (—) is shown in the column and next to it in brackets, the distance in broad ranges viz., —5 kms, 5—10 kms. and 10+ kms, of the nearest place where the facility is available is given). Educational.	Medical.	Drinking water (potable).	Post and Telegraph.	Day or days of the market/hat if any.	Communications. (Bus stop, Railway Station, Water way).	Approach to village.
(1)		(3)	(4)	(5)	(6)	(7)	(8)	(9)	(10)	(11)
281	Na[illegible]	162.72	453 (109)	—(—5 kms.)	—(5-10 kms.)	W	—(—5 kms.)	—(10+kms.)	—(—5 kms.)	KR
282	Nonanganur	293.60	2,414 (598)	P (1)	D (1)	W	—(—5 kms.)	—(—5 kms.)	BS	PR KR
283	Ilandaikuttapatty	248.76	660 (148)	P (1)	—(—5 kms.)	W	PO	—(—5 kms.)	BS	PR, KR
284	Pattukanampatti ..	920.79	2,540 (561)	P (1), M (1)	—(—5 kms.)	W	PO	Tuesday	BS	PR
28[illegible]	Nochikuttai R. F.	3,595.76			Uninhabited.					
286	Ammapalayam ..	121.06	300 (53)	P (1)	(5-10 kms.)	W	PO	—(10+kms.)	—(10+kms.)	KR
287	Kullampatty	245.40	248 (114)	P (1)	—(10+kms.)	W	—(—5 kms.)	—(—5 kms.)	—(10+kms.)	KR
	TALUK TOTAL ..	174,909.37	304,029(61,684)	P 250 M 4 R PUC	D 15 H 1 MCW 10 MH 1 PHC 3 O 5					

Location Code No.	Name of village.	Nearest Town and distance (in kms.)	Power Supply.	Staple food.	Land use (i.e. area under different types of land use in hectares rounded upto two decimal places). Forest.	Irrigated by source.	Unirrigated.	Culturable waste (including gauchar and groves).	Area not available for cultivation.	Remarks including any place of religious, historical or archaeological interest.
(1)	(2)	(12)	(13)	(14)	(15)	(16)	(17)	(18)	(19)	(20)
281	Nadupatti	Harur (27)	ED	Rice & Millets.	..	T 16.00 TK 16.00	113.00	22.00	11.72	..
282	Nonanganur	Harur (22)	ED	Rice & Millets.	..	..	166.00	17.00	110.00	..
283	Ilandaikuttapatty	Harur (24)	ED	Rice & Millets.	..	..	171.00	45.00	32.76	N 1
284	Pattukanampatti	Harur (27)	ED	Rice & Millets.	..	..	633.00	155.00	132.79	N 9
285	Nochikuttai R. F.				Un inhabited.					
286	Ammapalayam	Salem (45)	..	Rice & Millets.	..	..	14.00	4.00	3.06	..
287	Kullampatty	Salem (46)	..	Rice & Millets.	..	..	217.00	..	28.40	..
	TALUK TOTAL		..	..	12,880.00	T 10,123.00 TK 6,481.00 W 3,378.00 WE 169.00 PC 95.00	67,138.20	14,214.69	19,232.73	N 684 M 39 C 6 T 49

Foot Note:

The following villages form part of the town noted against each and are hence not shown in the village Directory—

Villages Treated as Census Town.	*Name of Town in which included*
1 Mettupatti 2 Varanathirtham 3 Harur 4 Manoripatti 5 Lingapuram	Harur Panchayat

APPENDIX (I). —VILLAGE DIRECTORY.

TALUKWISE ABSTRACT OF EDUCATIONAL, MEDICAL AND OTHER AMENITIES.

Sl. No.	Name of Taluk	Educational.											
		Primary School.		Middle School.		Matriculation/ Secondary School.		Higher Secondary/ P.U.C./Intermediate/ Junior College.		College (graduate and above).		Adult literacy class/centres.	
		Villages.	Institutions.	Villages.	Institutions.	Villages.	Institutions.	Villages.	Institutions.	Villages.	Institutions.	Villages.	Institutions.
(1)	(2)	(3)	(4)	(5)	(6)	(7)	(8)	(9)	(10)	(11)	(12)	(13)	(14)
1	Hosur	107	132	34	35	11	11	1	1	..	..	..	..
2	Denkanikota	94	202	25	29	7	7	2	2	..	..	..	..
3	Krishnagiri	152	346	61	63	29	30	2	2	..	..	..	..
4	Uttangarai	129	183	28	29	11	11	2	2	..	..	..	..
5	Palakkodu	61	147	17	17	11	11	3	3	..	..	26	35
6	Pennagaram	34	109	11	11	6	7	2	2	..	..	..	..
7	Dharmapuri	61	179	30	32	16	16	1	1	2	2	..	..
8	Harur	194	250	43	45	29	29	6	6	..	..	..	..
	Total	832	1,548	249	261	120	122	19	19	2	2	26	35

APPENDIX (I)—VILLAGE DIRECTORY

TALUKWISE ABSTRACT OF EDUCATIONAL, MEDICAL AND OTHER AMENITIES

Sl. No.	Name of Taluk	Educational			Medical.									
		Others.		Villages with no Educational facilities.	Dispensary.		Hospital.		Maternity and Child welfare Centre/ Maternity home/ Child welfare Centre.		Primary Health Centre/Health Centre.		Family Planning Centre.	
		Villages.	Institutions.		Villages.	Institutions.	Villages.	Institutions.	Villages.	Institutions.	Villages.	Institutions.	Villages.	Institutions.
(1)	(2)	(15)	(16)	(17)	(18)	(19)	(20)	(21)	(22)	(23)	(24)	(25)	(26)	(27)
1	Hosur	1	1	49	1	1	1	1	5	5	2	2	..	..
2	Denkanikota	3	4	5	4	4	7	7	7	8	2	2	..	..
3	Krishnagiri	..	..	31	6	6	1	1	28	29	8	8	5	5
4	Uttangarai	1	1	61	5	9	4	4	13	13	2	2	..	..
5	Palakkodu	..	..	14	3	4	4	4	7	8	2	2	..	..
6	Pennagaram	..	..	8	3	3	..	..	3	3	1	1	..	..
7	Dharmapuri	1	1	1	6	16	2	2	12	12	4	4	..	..
8	Harur	..	..	64	13	15	1	1	11	11	3	3	..	..
	Total	6	7	233	40	58	20	20	86	89	24	24	5	5

APPENDIX (I)—VILLAGE DIRECTORY

TALUKWISE ABSTRACT OF EDUCATIONAL, MEDICAL AND OTHER AMENITIES

Sl. No.	Name of Taluk.	Medical: Primary health sub-centre. Villages.	Medical: Primary health sub-centre. Institutions.	Medical: Community health workers. Villages.	Medical: Community health workers. Numbers.	Medical: Others. Villages.	Medical: Others. Institutions.	Villages with no medical facility.	Drinking water. Tap.	Drinking water. well.	Drinking water. Tank.	Drinking water. Tube well.	Drinking water. River.	Drinking water. Fountain.	Drinking water. Canal	Drinking water. Other
(1)	(2)	(28)	(29)	(30)	(31)	(32)	(33)	(34)	(35)	(36)	(37)	(38)	(39)	(40)	(41)	(42)
1	Hosur	..	..	..	..	..	..	148	1	155	60	..	3	..	..	..
2	Denkanikota	..	..	..	..	2	3	85	3	98	5	..	6	..	..	3
3	Krishnagiri	..	..	..	..	7	13	147	5	165	4	1	8	..	..	43
4	Uttangarai	..	..	..	..	2	3	173	9	190	1	2	10	..	..	1
5	Palakkodu	..	..	..	..	2	6	64	..	75	..	..	1	..	..	34
6	Pennagaram	..	..	..	..	..	..	35	1	42	..	3	..	..	..	1
7	Dharmapuri	..	..	..	..	2	2	45	13	61	8	1	1	..	..	39
8	Harur	..	..	..	..	3	5	237	28	258	..	..	2	..	..	..
	Total	..	..	..	..	18	32	934	60	1,044	78	7	31	..	..	121

APPENDIX (I)—VILLAGE DIRECTORY

TALUKWISE ABSTRACT OF EDUCATIONAL, MEDICAL AND OTHER AMENITIES

Sl. No.	Name of Taluk.	Drinking Water: More than one source.	Drinking Water: Villages with no drinking water facility of any type.	Post and Telegraph. P.O.	T.O.	P.T.O.	P.O. & Phone.	T.O. & Phone.	P.T.O. & Phone.	Phone	Communications. Bus stop.	Railway Station.	Navigable waterway.	Power supply. Available.	Not available
(1)	(2)	(43)	(44)	(45)	(46)	(47)	(48)	(49)	(50)	(51)	(52)	(53)	(54)	(55)	(56)
1	Hosur	62	..	54	..	..	1	..	1	..	117	..	..	156	..
2	Denkanikota	12	..	79	..	2	..	..	1	..	88	1	..	99	..
3	Krishnagiri	63	..	93	..	4	12	..	3	..	131	..	..	181	2
4	Uttangarai	22	..	52	..	3	..	..	2	..	80	2	..	189	
5	Palakkodu	34	..	40	..	..	..	..	2	..	40	3	..	75	..
6	Pennagaram	4	..	23	..	1	..	..	1	..	33	..	..	37	5
7	Dharmapuri	48	..	37	..	7	..	..	3	..	43	3	..	61	1
8	Harur	28	..	99	..	4	2	..	5	..	140	5	..	214	44
	Total	273	..	477	..	21	15	..	18	..	672	14	..	1,012	53

APPENDIX (II)—VILLAGE DIRECTORY

LAND UTILISATION DATA IN RESPECT OF NON-MUNICIPAL TOWNS (CENSUS TOWNS)

Sl. No.	Name of town and taluk within brackets	Land use (i.e. area under different types of land use in hectares rounded upto two decimal places)					
		Total area	Forest	Irrigated by source	Unirrigated	Culturable waste (including gauchar & groves)	Area not available for cultivation
(1)	(2)	(3)	(4)	(5)	(6)	(7)	(8)
1	Hosur [Hosur]	1,262.00	..	T 96.00 TK 96.00	773.00	126.00	267.00
2	Denkanikota .. .. .. (Denkanikota)	1,326.00	..	T 113.00 TK 107.00 W 6.00	747.00	49.00	417.00
3	Keveripattinam .. .. .. (Krishnagiri)	437.25	..	T 60.00 GC 40.00 W 3.00 WB 15.00 R 2.00	90.25	30.00	257.00
4	Palakkodu .. .. .. (Palakkodu)	249.76	..	T 120.72 TK 77.96 GC 23.85 WE 9.98 W 18.53 O 0.40	97.30	11.07	20.67
5	Harur (Harur)	1,470.00	..	T 1,400.08 WE 1,400.08	69.92	..	..

APPENDIX III

TALUKWISE LIST OF VILLAGES, WHERE NO AMENITIES ARE AVAILABLE

Sl. No.	Name of the Taluk	L.C. No.	Name of Village
(1)	(2)	(3)	(4)

APPENDIX (IV) VILLAGE DIRECTORY..

LIST OF VILLAGES ACCORDING TO THE PROPORTION OF SCHEDULED CASTES AND SCHEDULED TRIBES TO THE TOTAL POPULATION BY RANGES.

A— SCHEDULED CASTES

1. HOSUR TALUK

Ranges of Scheduled Caste Population (Percentage)

Nil.		0-5		6-10		11-15		16-20		21-30		31+	
L.C. No.	Name of village	L.C. No.	Name of village.	L.C. No.	Name of village.	L.C. No.	Name of village.	L.C. No.	Name of village.	L.C. No.	Name of village.	L.C. No.	Name of village.
(1)	(2)	(3)	(4)	(5)	(6)	(7)	(8)	(9)	(10)	(11)	(12)	(13)	(14)
9	Idipalli	20	Chinnaranthoddi	3	Sokkasasanapalli	1	Sevaganapalli	13	Kathinaickandhoddi	5	Bellathur	2	Kagganur
22	Poddigounipalli	63	Ramanthoddi	12	Vanamangalam	7	Devirapalli	21	Malagalakki	10	Puram	4	Singasadanapalli
26	Kariasandiram	64	Kumbalam	19	Gedalamthoddi	31	Mugalapalli	23	Gudisadanapalli	11	Thimmasandram	8	Baliganapalli
27	Mahadevapuram	69	Advanapalli	29	Berikai	39	Dinnapalli	40	Bagalur	15	Gollapalli	14	Eluvapalli
37	Muthuganapalli	98	Dhasapalli	35	Alasapalli	48	Lingapuram	43	Kuthanapalli	24	Kullu	18	Sapparapalli
42	Kothapalli	105	Kalingavaram	65	Peddachigarlapalli	70	Alesnatham	51	Mallasamudram	28	Suligunta	25	Nerigam
77	Kamapasandiram	126	Marandapalli	66	Angondapalli	80	Nallur	54	Nariganapuram	34	Oddapalli	30	Amuthukonda palli.
87	Viswanathapuram	131	Mathampalli	67	Athimugam	84	Govinda Agraharam	55	Midithapalli	41	Godiyalam	32	Vathiripalli
102	Pathagurubarapalli	132	Pasthalapalli	92	Siddanapalli	85	Juzuvadi	58	Pannapalli	52	Thimmanapalli	33	Alur
129	Sahadevapuram	135	Beerupalli	99	Alur	86	Santhapuram	61	Kotasadanapalli	56	Sikkanapalli	44	Sokkandapuram
130	Toddur	144	Thorapalli Agraharam	103	Kodiga Thimmana-palli	100	Bukkasagaram	62	Mudu Nayini-pudur	59	Minamthoddi	45	Eachangur
133	Bakkanapalli	154	Chennapalli	115	Motham Agraharam	101	Doripalli	68	Venkatesapuram	60	Chokkanapuram	46	Muthiganadinna
155	Devarguthapathi	160	Chinnakudibala	120	Chennathur	106	Chemlearasana-palli	73	Nandimangalam	71	Sudugondapalli	50	Battavarapalli
		176	Bikkanapalli	125	Nallaganakotha-palli	124	Addagurikki	75	Badthapalli	74	Athur	53	Koladasapuram
				127	Marudandapalli	139	Bedapalli	94	Karupalli	78	Kannamangalam	57	Kurubarapalli
				128	Sorakayalapalli	142	Kamandoddi	107	Sethipalli	79	Jeemangalam	72	Palavanapalli
				140	Shoolagiri	150	Sanamavoo	108	Peddakullu	82	Begapalli	96	Muthalli
				141	Thiagarasanapalli	158	Mallasamudram	114	Mookandapalli	88	Eluvapalli	97	Attur
				143	Subbagiri	162	Immidinaickampalli	119	Naligabetha Agraharam	89	Marachandiram	116	Kothagandapalli
				151	Pathrakotta	170	Ayyarnapalli	145	Onnalavadi	90	Kalahasthipuram	118	Mathagiri
										93	Jhothaganapalli		
										95	Pathamuthali		

APPENDIX (IV) VILLAGE DIRECTORY

LIST OF VILLAGES ACCORDING TO THE PROPORTION OF SCHEDULED CASTES AND SCHEDULED TRIBES TO THE TOTAL POPULATION BY RANGES

A. SCHEDULED CASTES

1. HOSUR TALUK

Ranges of Scheduled Caste Population (Percentage)

Nil.		0-5		6-10		11-15		16-20		21-30		31+	
L.C. No.	Name of village	L.C. No.	Name of village	L.C. No.	Name of village	L.C. No.	Name of village	L.C. No.	Name of village	L.C. No.	Name of village	L.C. No.	Name of village
(1)	(2)	(3)	(4)	(5)	(6)	(7)	(8)	(9)	(10)	(11)	(12)	(13)	(14)
				152	Sammanapalli			149	Gobanapalli	110	Chinnakulli	122	Gollapalli
				153	Enusuai			168	Panchakshipuram	111	Kelavarapalli	134	Mudipinayari-palayam
				163	Ullathi					112	Punaganthoddi	147	Naganapalli
				166	Thiyaranadurgam					113	Avalapalli	159	Balagunda sayanadurgam
				169	Uddanapalli					117	Poonapalli	173	Sikalapalli
				171	Ulagam					121	Moranapalli	174	Melumalai
				172	Hosahalli					146	Achettipalli		
										148	Muthuganapalli		
										157	Errandapalli		
										164	Agaram Agraharam		
										165	Thuppuganapalli		
										167	Mugalur		

APPENDIX (IV) - VILLAGE DIRECTORY

LIST OF VILLAGES ACCORDING TO THE PROPORTION OF SCHEDULED CASTES AND SCHEDULED TRIBES TO THE TOTAL POPULATION BY RANGES

B. SCHEDULED TRIBES.

1. HOSUR TALUK

Ranges of Scheduled Tribe population (Percentage).													
Nil.-		0-5		6-15		16-25		26-35		36-50		51+	
L.C. No.	Name of village.	L.C. No.	Name of village.	L.C. No.	Name of village	L.C. No.	Name of village	L.C. No.	Name of village	L.C. No.	Name of village.	L.C. No.	Name of village.
(1)	(2)	(3)	(4)	(5)	(6)	(7)	(8)	(9)	(10)	(11)	(12)	(13)	(14)
6	Sevaganapalli	15	Gollapalli	20	Chinnarandhoddi	105	Kalingavaram	170	Ayyarnapalli	Nil		Nil	
8	Kagganur	29	Berikai	64	Kumbalam								
3	Sokkasasanapalli	63	Ramanthoddi	132	Pasthalapalli								
4	Singasadanapalli	65	Peddachigaralapalli.	141	Thiagarasanapalli								
5	Belathur	85	Juzuvadi	166	Thiyaranduga								
7	Doveripalli	94	Karupalli										
8	Baliganapalli	103	Kodigathimmanapalli										
9	Idipalli	107	Settipalli										
10	Puram	117	Ponnapalli										
11	Thimmasandram	118	Mattagiri										
12	Vanamangalam	121	Moranapalli										
13	Kattinaickandhoddi	140	Shoolagiri										
14	Eluvapalli	142	Kamandoddi										
18	Sapparapalli	150	Sanamavoo										
19	Gedalanthoddi	151	Pattarakotta										
21	Malagalakki	152	Sammanapalli										
22	Doddigounipalli	165	Thuppuganapalli										
23	Gudisadanapalli	169	Uddanapalli										
24	Kullu	171	Ulagam										
25	Nerigam	172	Hosahalli										
26	Kariasandiram	174	Melumalai										
27	Mahadevapuram	176	Bikkanapa										
28	Beligunta												

APPENDIX (IV) VILLAGE DIRECTORY

LIST OF VILLAGES ACCORDING TO THE PROPORTION OF SCHEDULED CASTES AND SCHEDULED TRIBES TO THE TOTAL POPULATION BY RANGES

B. SCHEDULED TRIBES
1. HOSUR TALUK

Ranges of Scheduled Tribe Population (Percentage)													
Nil		0-5		6-15		16-25		26-35		36-50		51+	
L.C. No.	Name of village.	L.C. No.	Name of village.	L.C. No.	Name of village.	L.C. No.	Name of village	L.C. No.	Name of village.	L.C. No.	Name of village.	L.C. No.	Name of village
(1)	(2)	(3)	(4)	(5)	(6)	(7)	(8)	(9)	(10)	(11)	(12)	(13)	(14)
30	Amuthukondapalli												
31	Mugalapalli												
32	Vathiripalli												
33	Alur												
34	Oddapalli												
35	Alasapalli												
37	Muthugasapalli												
39	Dinnapalli												
40	Bagalur												
41	Modivalam												
42	Kuthapalli												
43	Kuthanapalli												
44	Chokkapuram												
45	Bachangur												
46	Muthiganadinna												
48	Lingapuram												
50	Battavarpalli												
51	Mallasamudram												
52	Thummanapalli												
53	Koladasapuram												

APPENDIX (IV)—VILLAGE DIRECTORY

LIST OF VILLAGES ACCORDING TO THE PROPORTION OF SCHEDULED CASTES AND SCHEDELED TRIBES TO THE TOTAL POPULATION BY RANGES.

B—SCHEDULED TRIBES

1. HOSUR TALUK

Ranges of Scheduled Tribe Population (Percentage).													
Nil.		0–5		6–15		16–25		26–35		36–50		51+	
L.C. No.	Name of Village.	L.C. No.	Nameo Village.	L. C. No.	Name of Villag.	L.C. No.	Name of Villge.	LC. No.	Name of village.	LC. No.	Name of village	I.C. No.	Name of village
(1)	(2)	(3)	(4)	(5)	(6)	(7)	(8)	(9)	(10)	(11)	(12))	(13)	(14
54	Nariganapuram												
55	Midithapalli												
56	Sikkanapalli												
57	Kurubarapalli												
58	Pannapalli												
59	Minanthoddi												
60	Chokkanapuram												
61	Kotasadanapalli												
62	Mudunayinipudur												
66	Angondapalli												
67	Atnimugam												
68	Venkatesapuram												
69	Adavanapalli												
70	Alenatham												
71	Sudugradapalli												

APPENDIX (IV) VILLAGE DIRECTORY

LIST OF VILLAGES ACCORDING TO THE PROPORTION OF SCHEDULED CASTES AND SCHEDULEDTRIBES TO THE TOTAL POPULATION BY RANGES

B. SCHEDULED TRIBES
1. HOSUR TALUK

Ranges of Scheduled Tribe Population (Percentage)													
Nil.		0–5		6–15		16–25		26–35		36–50		51+	
L.C. No.	Name of village.	LC No.	Name of village	L C. No.	Name of village	LC No.	Name of village	LC No.	Name of village.	LC. No.	Name of Village.	LC No	Name of village
(1)	(2)	(3)	(4)	(5)	(6)	(7)	(8)	(9)	(10)	(11)	(12)	(13)	(14)
72	Palavanapalli												
73	Nandimangalam												
74	Athur												
75	Badathepalli												
77	Kamasandiram												
78	Kannamagalam												
79	Jeemangalam												
80	Nallur												
82	Begepalli												
84	Govinda Agraharam												
86	Santhapuram												
87	Viswananthapuram												
88	Eluvapalli.												
89	Marachandiam												
90	Kalahasthipuram												
92	Siddanapalli												
93	Tattaganapalli												
95	Pathamuthali												
96	Muthalli												
97	Attur												
98	Dhasapalli												
99	Alur												
100	Bukka Sagaram												
101	Desipalli												

APPENDIX (IV) VILLAGE DIRECTORY

LIST OF VILLAGES ACCORDING TO THE BROPORTION OF SCHEDULED CASTES AND SCHEDULED TRIBES TO THE TOTAL POPULATION BY RANGES.

B—SCHEDULED TRIBES

1. HOSUR TALUK

Ranges of Scheduled Tribe Population (Percentage)													
Nil.		0–5		6–15		16–25		26–35		36–50		51–+	
LC No.	Name of village	LC No.	Name of village	LC No.	Name of village	LC No.	Name of village	LC No.	Name of village	LC No.	Name of village	LC No.	Name of village
(1)	(2)	(3)	(4)	(5)	(6)	(7)	(8)	(9)	(10)	(11)	(12)	(13)	(14)
102	Pattagurubarapalli												
106	Cherubarasanapalli												
108	Peddakullu												
110	Chinnakullu												
111	Melavarapalli												
112	Punaganthoddi												
113	Avalapalli												
114	Mukondapalli												
115	Motham Agraharam												
116	Kothakondapalli												
119	Neligabetta Agraharam												
120	Chennathur												
122	Gollapalli												
124	Addagurikki												
125	Nallaganakothapalli												
126	Marandapalli.												
127	Marudandapalli												
128	Sorakayalapalli												
129	Sahadevapuram												
130	Toddur												
131	Mattampalli												
133	Bikkannapalli												
134	Mudipinayanipalayan												
135	Beerupalli												
139	Bodapalli												
143	Subbagiri												
144	Thorapalli Agraharam												
145	Gundavadi												
146	Ashettipalli												

APPENDIX (IV) VILLAGE DIRECTORY

LIST OF VILLAGES ACCORDING TO THE PROPORTION OF SCHEDULED CASTES AND SCHEDULED TRIBES TO THE TOTAL POPULATION BY RANGES.

B. SCHEDULED TRIBES

1. HOSUR TALUK

Ranges of Scheduled Tribe Population (percentage)													
Nil.		0–5		6–15		16–25		26–35		36–50		51–+	
LC. No.	Name of village.	L.C No.	Name of Villsge.	LC. No.	Name of Village.	LC. No.	Name of Village.	LC. No.	Name of village	LC. No.	Name of village.	LC No.	Nmae of villoge
(1)	(2)	(3)	(4)	(5)	(6)	(7)	(8)	(9)	(10)	(11)	(12)	(13)	(14)
147	Nagondapalli												
148	Mutuganapalli												
149	Gobanpalli												
153	Enusonai												
154	Chennapelli.												
155	Devarguttapalli												
157	Errandapalli												
158	Mallasandram												
160	Balagundasayanadurgam.												
195	Chinnakudibala.												
121	Immidinaikanahalli												
163	Ullatti												
164	Agaram Agraharam												
167	Mugalur.												
168	Panchakashipuram												
173	Sikalapalli.												

APPENDIX (IV) VILLAGE DIRECTORY

LIST OF VILLAGES ACCORDING TO THE PROPORTION OF SCHEDULED CASTES AND SCHEDULED TRIBES TO THE TOTAL POPULATION BY RANGES

A. SCHEDULED CASTES

2. DENKANIKOTA TALUK

Ranges of Scheduled Caste Population (Percentage)

Nil.		0–5		6–10		11–15		16–20		21–30		31+	
LC. No.	Name of village.	LC. No.	Name of village.	LC. No.	Name of village.	LC. No.	Name of village.	LC. No.	Name of village.	LC. No.	Name of village.	LC. No.	Name of village.
(1)	(2)	(3)	(4)	(5)	(6)	(7)	(8)	(9)	(10)	(11)	(12)	(13)	(14)
9	Kasi Agraharam	24	Sengodachinnahally	4	Madagondahally	8	Marudanapally	2	Belagondapally	1	Komarnapally	72	Chikkaveripalli
12	Nagappin Agraharam	26	Suligunta.	11	Jagirkarupalli	10	Thandarai	3	Kalugondapally	5	Saragapalli		
76	Kunchena Agraharam	33	Anekollu	16	Kelamangalam	18	Nagamangalam	6	Kodiyalam	7	Anniyalam		
85	Bodikuttapatty	73	Averupally Agraharam	17	Bodichipally	22	T. Gollahalli.	13	Hosapuram	14	Kundumaranapally		
105	Nandimangalam	113	Doddamanchi	20	Thumjipally	28	Pillari Agrahram	15	Bairamangalam	19	Udedurgam		
		123	Kottayur.	21	Mutharahally	31	Patchapappavetti.	32	Jakkeri	35	Sangitha Agraharam		
				23	Karukkanahally	38	Peddamadagonahally	49	Ulimangalam	36	Thogarai Agraharam		
				27	Royakotta.	41	Ulimaranapally	67	Dharavendiram	37	Devaganapally		
				29	Nallur.	44	Unisenatham	77	Thally	39	Kempatty		
				34	Malla Sandiram	48	Kakkadasam	80	Palayamkotta	40	Sathanur		
				47	Kuppatti	57	Chudnaur	84	Perianur	42	Gumalapuram		
				50	Arasa Kuppam	60	Panjupalli	89	Erudukotta	45	Binnamangalam.		
				51	Eithireddy	62	Noganoor	105	Madakkal	46	Doddavanur		
				52	Bevunatham	64	Kottur	108	Thaggathy	64	Odayanabahally		
				53	Chinnayandnanahalli	65	Ballapally			59	Nammandhally		
				54	Echanahally	66	Sarandapally			71	Chuda Sairam		
				58	Gummanur	68	Thalakothanur			74	Achubala		
				63	Tharakarai	69	Kottamadugu			75	Nellaman Agraharam		
				70	Arupally	88	Hanumanthapuram			79	Sethipally		
				78	Marupalli	92	Agalakotta			82	Santhanapally		
				90	Andevahally	96	Salivaram			83	Rathanagiri		
				91	Karandappally	97	Kolatty			120	Manchignondapalli		
				93	Jowlagiri	98	Bilajam						
				95	Malligarjunadurgam	100	Bethamugalalam						
				118	Urigam	111	Anchetty						
						116	Natrapalayam						

APPENDIX (IV) VILLAGE DIRECTORY

LIST OF VILLAGES ACCORDING TO THE PROPORTION OF SCHEDULED CASTES AND SCHEDULED TRIBES TO THE TOTAL POPULATION BY RANGES.

B. SCHEDULED TRIBES.

2. DENKANIKOTA TALUK.

Ranges of Scheduled Tribe Population (Percentage)

Nil.		0–5		6–15		16–25		26–35		36–50		51+	
LC. No.	Name of village.	L.C. No.	Name of Village.	L.C. No.	Name of Village.	L.C. No.	Name of Village.	LC. No.	Name of village	LC. No.	Name of village.	LC. No.	Name of Village.
(1)	(2)	(3)	(4)	(5)	(6)	(7)	(8)	(9)	(10)	(11)	(12)	(13)	(14)
1	Komaranapalli	5	Saragapalli	8	Maradanapalli	80	Palayankotta	44	Unisantham		Nil.		Nil.
2	Belagondapalli	14	Kudumaranpalli	15	Biramangalam	97	Kolatti	53	Chinnagoundahalli				
3	Kalugondapalli	16	Kelamangalam	19	Udedurgam	100	Betta Mugulalam	57	Chudanur				
4	Madagonh hally	17	Bodichipalli	21	Muthanahally								
6	Kodiyalam	18	Nagamangalam	42	Gumalapuram								
7	Anniyalam	20	Thimijaipalli	45	Binnamangalam								
9	Kasi Agraharam	22	T. Gollahalli	54	Echanahalli								
10	Thandarai	23	Karukkanahalli	70	Arupalli								
11	Jagirkarupalli	24	Sengodachinnahally	74	Achubalu								
12	Nagappin Agraharam	27	Rayakottah	75	Nellamin Agraharam								
13	Hosapuram	29	Nallur	79	Settipalli								
26	Suligunta	31	Pachapanatti	82	Santhanapalli								
28	Pillari Agraharam	32	Jakkari	88	Hanumanthapuram								
33	Anegollu	34	Mallasandram	92	Agalakotta								
35	Sangitha Agraharam	41	Ulimaranapalli	105	Madakkal.								
36	Thogarai Agraharam	46	Doddabbanur	113	Doddamanchi								
37	Devaganapally	48	Kakkadasam	123	Kottayur								
38	Peddamadagondapalli	50	Arasakuppam										
39	Kempatti	52	Bevunatham										
40	Sathanur	56	Odayandahally										
47	Kupatti	58	Gummanur										
49	Ulmangalam	60	Panjapalli										

APPENDIX (IV) VILLAGE DIRECTORY

LIST OF VILLAGES ACCORDING TO THE PROPORTION OF SCHEDULED CASTES AND SCHEDULED TRIBES TO THE TOTAL POPULATION BY RANGES.

B. SCHEDULED TRIBES

2. DENKANIKOTA TALUK

Ranges of Scheduled Tribe Population (Percentage).

NIL.		0—5		6–15		16—25		26—35		36—50		51+	
L.C. No.	Name of Village.	L.C. No.	Name of Village.	L.C. No.	Name of Village.	L.C. No.	Name of village.	LC No.	Name of village.	L.C No.	Name of village	L.C. No.	Name of village.
(1)	(2)	(3)	(4)	(5)	(6)	(7	(8)	(9)	(10)	(11)	(12)	(13)	(14)
51	Bitheredd i	63	Thavarakarai				—NIL.—						
59	Nammandahalli	64	Kottui										
62	Noganoor	66	Sarandapalli										
65	Ballapalli	71	Chudashandiram										
67	Daravendram	77	Thalli										
68	Thalikothnur	83	Ratnagiri										
69	Kottamadugu	84	Periyanur										
72	Chikkaveripalli	91	Karandapalli										
73	Averupally Agraharam	95	Malligarjunadurgam										
76	Kunchena Agraharam	108	Thegatti										
78	Marupalli	111	Anchetty										
85	Bodikuttapally	116	Natrapalayam										
89	Eredukotta	118	Urigam										
90	Andevanapalli	120	Manchugondapalli										
93	Jowlagiri												
96	Salivaram												
98	Bilalam												
106	Nandimangalam												

APPENDIX (IV)—VILLAGE DIRECTORY

LIST OF VILLAGES ACCORDING TO THE PROPORTION OF SCHEDULED CASTES AND SCHEDULED TRIBES TO THE TOTAL POPULATION BY RANGES.

A. SCHEDULED CASTES.

3. KRISHNAGIRI TALUK.

Ranges of Scheduled Caste population (percentage.)

Nil		0—5		6—10		11—15		16—20		21—30		31+	
L.C. No.	Name of village.	L.C. No.	Name of village.	L.C. No.	Name of village.	L.C. No.	Name of village.	L.C, No,	Name of village.	L.C, No,	Name of village,	L.C. No.	Name of village
(1)	(2)	(3)	(4)	(5)	(6)	(7)	(8)	(9)	(10)	(11)	(12)	(13)	(14)
3	Oddapalli	1	Bathimadugur	5	Chegarlapatti	11	Sigaramaganapalli	35	Edaripalli	10	Konganeppalli	2	Idipall
4	Idipalli	16	Neralagiri	8	Singiripalli	24	Budimuthu	39	Thalipalli	22	Ettipalli Talav	21	Ettipalle
6	Kasiruganapalli	18	Kushnappa Nayamipudur	12	Doddaganam	59	Marachandiram.	41	Naduvanapalli	26	Ariyanapalli	51	Sulamalai
7	Gollapalli	25	Undiganatham	13	Gangamadugu	61	Kodipalli	47	Dasiripalli	43	Appinayakkanko	52	Pandikurki
9	Ebbarai	27	Nathikuppam	14	Manavarapatti	72	Salinayanapalli	48	Madepalli	53	Chennakotham	76	Chinnathimmi-
15	Siranapalli	28	Thangadikuppam	17	Balanapalli	79	Kalugurikki	77	Kothikuttapatti	88	Byanapalli		nayanapalli
19	Hale Krishnapuram	32	Nallur	20	Theertham	80	Kundarapalli	93	Madepalle	89	Kothapetta	111	Alapathi
33	Nirmalvadi	34	Devarakundani	23	Pannapalli	81	Billanakuppam.	95	Chigaralapalli	101	Kattiganapalli	122	Battapalli
40	Dasigowaripalli	37	Kadavasapalli	29	Ragimakanapalli	90	Kathinayanapalli	100	Boganapalli	109	Chekkapoovathi	123	Guttur
42	Puram	38	Veppunapalli	30	Kasisaguramutaluvu	94	Mallappadi	103	Gangaleri	137	Marvadi	144	Karukkanahalli
44	Avalnatham	45	Kondappanayapalli	31	Halekundani	97	Achchamangalam.	105	Kompalli			125	Thegarapall
57	Gunta Palle	46	Verupasandiram	36	Kathiripalli	108	Bellampalli	116	Deva Samudram			146	Murukkala
58	Lakkabathalapalli	54	Chinna Sandiram	49	Thathatharai	114	Bellarupalli	117	Agasipalli				natham
128	Modikkuppam	56	Bimandapalli	50	Bommara Sanapalli	115	Peria Muthur	119	Chendrappalli			37	Vadamangalam
159	Aleruhalli	60	Ponnappagowripalli	55	Kuppachiparai	118	Sulamalai.	120	Jegadevipalayam				
160	Mathinayakkampatti	65	Guruvinayanapalli	63	Naralapalle	121	Pasinayanipalli	138	Velakalahalli				
161	Peddappampatti	67	Oppathavadi	71	Bargur	124	Puligunta	139	Mahendramangalam				
		70	Bargur, R.F.	74	Chinnamatarapalli	132	Timmapuram	145	Bakkanahalli				
		78	Peddanapalli	75	Varathanapalli	140	Jettandahalli	167	Maruderi				
		84	Puliamcheri	82	Polupalli	143	Velakalahalli	177	Kudimenahalli				
		96	Kondappanayakkanapalli	83	Gollapalli	147	Chaparthi	185	Pannandur				
		104	Kondapalli	85	Kurubarapalli	165	Viramala	188	Bandarahalli				
		106	Sembadamuthur	86	Ragimanapalli	170	Paiyur						
		107	Gooliam	87	Jinjupalli	175	Tattarahalli						
		110	Thandegoundanahalli	91	Kammanpalli	179	Barur						

APPENDIX (IV) VILLAGE DIRECTORY.

LIST OF VILLAGES ACCORDING TO THE PROPORTION OF SCHEDULED CASTES AND SCHDULED TRIBES TO THE TOTAL POPULATION BY RANGES.

A. SCHEDULED CASTES

3. KRISHNAGIRI TALUK.

Ranges of Scheduled Caste Population (Percentage)

Nil.		0—5		6—10		11—15		16—20		21—30		31+	
L. No.	Name of village.	L.C. No.	Name of village.	L.C. No.	Name of village.	L.C. No.	Name of village.	L.C. No.	Name of village,	L.C. No,	Name of village.	L.C. No,	Name of village,
(1)	(2)	(3)	(4)	(5)	(6)	(7)	(8)	(9)	(10)	(11)	(12)	(13)	(14)
		127	Majeethgolahalli	92	Palepalle	181	Jambukuthapatti						
		129	Balekuli	98	Balenayanapatti	182	Balethottam						
		130	Chevtahalli	99	Orrappam	183	Purandapalli						
		131	Sundekuppam	102	Peddathalapatti	189	Kothapalli						
		133	Katheri	112	Agaram								
		134	Gundalapatti	113	Mariganpalli								
		141	Giddanahalli	126	Ikondamkothapalli								
		149	Methahalli	135	Sokkadi								
		150	Errahalli	136	Themnaarayanahalli								
		151	Kaveripatnam	142	Tekka Samudram								
		152	Talihalli	148	Bannihalli				—NIL.—				
		153	Marichettihalli	154	Nagojanahalli								
		156	Kattagaram	158	Kadappa Sandampatti								
		157	Mahadevagollahalli	163	Thimminaickenpatti								
		162	Vadamalapatti	164	Veppalampatti								
		168	Mottur	166	Velangamudi								
		171	Jagadab	169	Ponnaswaramatam								
		172	Karadihalli	184	Jinkil Kathirampatti								
		173	Kumbarahalli	190	Thadampatti								
		174	Pachiganapalle										
		176	Damodarahalli										
		178	Chellakuttapatti										
		180	Kilkuppam										
		186	Paliyampatti										

APPENDIX (IV)—VILLAGE DIRECTORY.

LIST OF VILLAGES ACCORDING TO THE PROPORTION OF SCHEDULED CASTES AND SCHEDULED TRIBES TO THE TOTAL POPULATION BY RANGES

B. SCHEDULED TRIBES.

3. KRISHNAGIRI TALUK.

Ranges of Scheduled Tribe population (percentage).

Nil.		0—5.		6—15.		16—25.		26—35		36—50		51+	
L.C. No.	Name of village.	L.C. No.	Name of village.	L.C. No..	Name of village.	L.C. No.	Name of village.	LC No.	Name of village.	LC No.	Name of village.	LC No.	Name of village.
(1)	(2)	(3)	(4)	(5)	(6)	(7)	(8)	(9)	(10)	(11)	(12)	(13)	(14)
1	Bathi Maduger	7	Gollapalli	25	Undiganatham								
2	Idipalli	39	Talipalli	91	Kammampalle								
3	Oddapalli	54	Chennasandiram	93	Madepalli								
4	Idipalli	61	Kodipalli	109	Chikkapuvathi								
5	Cigaralapalli	63	Naralepalle	118	Sulalmaai								
6	Kasiruganapalli	65	Guruvinayanapalli	119	Chendrapalli								
8	Singiripalli	67	Oppathavadi	143	Velakalahalli								
9	Ebbarai	72	Bargur	146	Marukkalanatham								
10	Konganapalli	73	Salinayanipalli	166	Vilangamudi								
11	Sigaramaganapalli	74	Chinnamtarapalli						—NIL.—				
12	Doddganama	75	Varattanapalli										
13	Gangamadugu	78	Peddanapalli										
14	Manavaranapalli	81	Billanakuppam										
15	Siranapalli	84	Puliyancheri										
16	Neralagiri	90	Kathinayanapalli										
17	Balavanapalli	92	Palapalli										
18	Kushnappanayanipudur	94	Mallappadi										
19	Halekrishnapuram	96	Kondappanayakkanpalli										
20	Theertham	103	Gangaleri										
21	Ettipalle	108	Ballampalli										
22	Ettipallitalav	111	Alappatti										
23	Pannapalli	117	Agasipalli										
24	Budimutlu	120	Jegadevipalayam										

APPENDIX (IV)—VILLAGE DIRECTORY.

LIST OF VILLAGES ACCORDING TO THE PROPORTION OF SCHEDULED CASTES AND SCHEDULED TRIBES TO THE TOTAL POPULATION BY RANGES

B. SCHEDULED TRIBES

3. KRISHNAGIRI TALUK

Ranges of Scheduled Tribe Population (Percentage)													
Nil.		0—5		6—15		16—25		26—35		36—50		51+	
L.C. No.	Name of villag.	L.C. No.	Name of village.	L.C. No.	Name of village	L.C. No.	Name of village.	L.C. No.	Name of village.	L.c. No.	Name of village.	L.C. No.	Name of village
(1)	(2)	(3)	(4)	(5)	(6)	(7)	(8)	(9)	(10)	(11)	(12)	(13)	(14)
26	Ariyanapalli	124	Puligunta										
27	Nachikuppam	126	Ikondamkothapalli										
28	Tankadikuppam	136	Themmarayanahalli										
29	Ragimakanapalli	137	Maravadi										
30	Kasisagaramatalavu	138	Velakalahalli										
31	Halekundani	139	Mahendramangalam										
32	Nallur	140	Jittandahalli					—NIL.—					
33	Nirmalvadi	142	Jakkasamudram										
34	Devarakundani	145	Bekkanahalli										
35	Edaripalli	147	Chaparthi										
36	Kathiripalli	154	Nagojanahalli										
37	Kadavasapalli	156	Kattagaram										
38	Veppanapalli	157	Mahadevagollahalli										
40	Dasigowripalli	158	Kodappasandampatti										
41	Naduvanapalli	173	Kumbarahalli										
42	Puram	177	Kudimenahalli										
43	Appinayakkankottai	179	Barur										
44	Avalnatham	180	Kilkuppam										
45	Kondappanayapalli	190	Tadampatti										
46	Verupasandiram												
47	Dasiripalli												
48	Madepalli												
49	Thattatharai												
50	Bommarasanapalli												

APPENDIX (IV)—VILLAGE DIRECTORY.

LIST OF VILLAGES ACCORDING TO THE PROPORTION OF SCHEDULED CASTES AND SCHEDULED TRIBES TO THE TOTAL POPULATION BY RANGES

B. SCHEDULED TRIBES

3. KRISHNAGIRI TALUK

Ranges of Scheduled Tribe Population (Percentage)													
Nil.		0–5		6–15		16–25		26–35		36–50		51+	
L.C. No.	Name of village.	L.C. No.	Name of village.	L.C. No.	Name of village.	L.C. No.	Name of village.	L.C. No.	Name of village.	L.C. No.	Name of village.	L.C. No.	Name of village
1)	(2)	(3)	(4)	(5)	(6)	(7)	(8)	(9)	(10)	(11)	(12)	(13)	(14)
51	Sulamalai												
52	Pandikuruki												
53	Chinnakottur												
55	Kuppachiparai												
56	Bimandapalli												
57	Guntapalle												
58	Lakkattalapalli												
59	Marachandiram												
60	Ponnappagowripalli												
70	Bargur R.F.												
76	Chinnathimminayanapalli							Nil.					
77	Kothigutlapalli												
79	Kallugurikki												
80	Kundarapalli												
82	Polupalli												
83	Gollapalli												
85	Kurubarapalli												
86	Ragimanapalli												
87	Junjupalli												
88	Bayyanapalli												
89	Kothapetta												
95	Cigaralapalli												
97	Achchamangalam												
98	Balasayanipalli												
99	Orappam												
100	Boganapalli												
101	Kattiganapalli												
102	Peddatalapalli												

APPENDIX (IV)—VILLAGE DIRECTORY

LIST OF VILLAGES ACCORDING TO THE PROPORTION OF SCHEDULED CASTES AND SCHEDULED TRIBES TO THE TOTAL POPULATION BY RANGES

B. SCHEDULED TRIBES

3. KRISHNAGIRI TALUK

Ranges of Scheduled Tribe Population (Percentage)													
Nil.		0–5		6–15		16–25		26–35		36–50		51+	
L.C. No.	Name of village.	L.C. No.	Name of village.	L.C. No.	Name of village.	S.C. No.	Name of village.	L.C. No.	Name of village.	L.C. No.	Name of village.	L.C. No.	Name of village
(1)	(2)	(3)	(4)	(5)	(6)	(7)	(8)	(9)	(10)	11)	(12)	(13)	(14)
104	Kondappalli												
105	Kompalli												
106	Sembadamuthur												
107	Gooliam												
110	Thandegoundanahalli												
112	Agaram												
113	Marigampalli												
114	Bellarapalli												
115	Periamuthur												
116	Devasamudram												
121	Pasinayanipalli												
122	Batlapalli												
123	Guttur												
125	Thegarapalli												
127	Majeethgolahalli												
128	Modikuppam												
129	Balekuli												
130	Chotahalli												
131	Sundekuppam												
132	Timmapuram												
133	Katteri												
134	Gundalapatti												
135	Sokkadi												
141	Giddanahalli												
144	Karakkanahalli												
148	Bannihalli												
149	Mittahalli												
150	Bandahalli												

Nil.

APPENDIX (IV)—VILLAGE DIRECTORY.

LIST OF VILLAGES ACCORDING TO THE PROPORTION OF SCHEDULED CASTES AND SCHEDULED TRIBES TO THE TOTAL POPULATION BY RANGES

B. SCHEDULED TRIBES

3. KRISHNAGIRI TALUK

Ranges of Scheduled Tribe Population (Percentage)													
Nil.		0–5		6–15		16–25		26–35		36–50		51+	
L.C. No.	Name of village.	L.C. No.	Name of village.	L.C. No.	Name of village.	L.C. No.	Name of village	L.C. No.	Name of village	L.C. No.	Name of village	L.C. No.	Name of village
(1)	(2)	(3)	(4)	(5)	(6)	(7)	(8)	(9)	(10)	(11)	(12)	(13)	(14)
151	Kaveripatnam												
152	Talihalli												
153	Marichetti Halli												
159	Alerahalli												
160	Mathinayakkampatti												
161	Peddappampatti												
162	Vadamalapatti												
163	Thimminaikempatti												
164	Veppalampatti												
165	Viramalai												
167	Maruderi												
168	Mottur												
169	Pennsawaramatam												
170	Paiyur												
171	Jagadab												
172	Karadihalli												
174	Pachchiganapalle												
175	Tattarahalli												
176	Domodarahalli												
178	Chellakuttapatti												
181	Jambukuttapatti												
182	Balethottam												
183	Parandapalli												
184	Jinkalakadirampatti												
185	Pannandur												
186	Puliyampatti												
187	Vadamangalar												
188	Bendarahalli												
189	Kottappadi												

Nil.

APPENDIX (IV)– VILLAGE DIRECTORY.

LIST OF VILLAGES ACCORDING TO THE PROPORTION OF SCHEDULED CASTES AND SCHEDULED TRIBES TO THE TOTAL POPULATION BY RANGES.

A. SCHEDULED CASTES.

4. UTTANGARAI TALUK.

Ranges of Scheduled Caste Population (Percentage).

Nil		0–5		6–10		11–15		16–20		21–30		31+	
L.C. No.	*Name of village.*	*L.C. No.*	*Name of village,*	*L.C. No.*	*Name of village.*	*L.C. No.*	*Name of village.*	*L.C. No.*	*Name of village.*	*L.C. No.*	*Name of village.*	*L.C. No.*	*Name of village.*
(1)	(2)	(3)	(4)	(5)	(6)	(7)	(8)	(9)	(10)	(11)	(12)	(13)	(14)
10	Kattappadi	9	Ramakrishnampadi	1	Kannandahalli	2	Bommepalli	7	Sonarahalli	3	Selvampatti	12	Kullampatty
13	Mathampatti	11	Papparapatti	4	Nagampatti	8	Rengampatti	19	Kamakshipatti	25	Karappattu	16	Kadaveni
21	Kunampatti	14	Arunapatti	5	Pichakondanahalli	26	Naduppatti	22	Kunnathur	51	Samalpatti	56	Badathasampatti
24	Chinnathagarapathi	17	Karumandapatti	6	Batrahalli	27	Kilmathur	30	Pudur	58	Gangaperampatti	64	Peria Thallappadi
32	Kurubarayalasai	18	Elachiyur	20	Mukkarampalli	28	Andiyur	46	Gendigampatti	72	Kanganur	67	Naiperampatti
34	Peyanur	23	Tagarappatti	31	Maganurpatti	29	Egur	61	Govindapuram	91	Marampatti	68	Appinaickampatti
36	Oomayanur	33	Muchchilikuttai	44	Marappanaickampatti	45	Mukkampatti	76	Garigepalli	99	Singarapettai	75	Athiveerayampatti
37	Vaduganur	35	Upparappatti	52	Kanichchi	47	Salamarathuppatti	81	Onnagari	102	Kondampatti	78	Podar
40	Parasanur	38	Chinnakunnathur	55	Kullaganapalli	66	Kanampatti	87	Gollapatty	120	Anandur	80	Mallapuram
42	Ettipatti	39	Chavadiyur	69	Thurinjippatti	86	Solakayampatti	110	Andipatty	168	Vannampatti	83	Kanjanur
48	Kollapatti	41	Kumarampatty	70	Viriyampatti	90	Mullampatti	116	Dasampatti	169	Kattanur	92	Mittapalli
49	Gullampatti	43	Kondireddipatti	84	Budepalli	107	Uthangarai	144	Naickkanur	188	Mungiseri	93	Chinnathakapadi
50	Nagalpatti	53	Oddapatti	85	Selakarampatti	112	Perumalkuppam	147	Athippadi			95	Narasampatti
59	Rendathampatti	54	Naralepalle	98	Theerthagirivalasai	141	Kethunaickampatti	153	Kottukuranpatti			97	Puliyanur
62	Kodagaranur	57	Genginaickampatti	111	Venkatathampatti	164	Kaludaipatti	175	Gollapatty			118	Sulakarai
63	Reddivalasai	60	Kommampatti	117	Kattupatti	165	Chandrapatti	190	Moyyandappatti			119	Reddippatti
71	Koorsampatti	65	Giddampatty	122	Periakothakulam	171	Kadirampatti	194	Karukkampatti			121	Tiruvanipatti
73	Mottur	74	Basandi	123	Kolinaickkampatti			195	Paragkkal			124	Palaiyakottat
79	Ollaipatti	77	Badavanur	125	Panamrathupatti							130	Vellalapatti
88	Kallugunur	82	Boorkalapalli	128	Obbinaickenpatti							131	Poovampatti
94	Samakavundanvalasai	89	Thandiyappanur	139	Potharajampatti							145	Pallathur
108	Sunnalampatt	96	Kurugapatti	154	Onnagarai							150	Kuppanatham
151	Pappparapatti	100	Malluppatti	163	Pudupatti							155	Veppalampatti

APPENDIX (IV)—VILLAGE DIRECTORY

LIST OF VILLAGES ACCORDING TO THE PROPORTION OF SCHEDULED CASTES AND SCHEDULED TRIBES TO THE TOTAL POPULATION BY RANGES

A. SCHEDULED CASTES

4. UTTANGARAI TALUK

Ranges of Scheduled Caste Population (Percentage)

Nil.		0–5		6–10		11–15		16–20		21–30		31+	
L.C. No.	*Name of village.*	*L.C. No.*	*Name of village.*	*L.C. No.*	*Name of village.*	*L.C. No.*	*Name of villoge.*	*L.C. No.*	*Name of village.*	*L.C. No.*	*Name of village.*	*L.C. No.*	*Name of village.*
(1)	(2)	(3)	(4)	(5)	(6)	(7)	(8)	(9)	(10)	(11)	(12)	(13)	(14)
127	Badathasampatti	101	Obakkavalasai	173	Vellalapatti							157	Tadanur
132	Nochipatti	103	Kollanur	189	Pudupat							158	Kilkuppam
134	Pusampatti	104	Iluppaikuthappatti									161	Kattusingiripatti
137	Kungilipatti	105	Chinnappa Naickanur									162	Perumal Naickenpatti
138	Pudur	106	Reddippatti									166	Mettuthangal
140	Mundarampatti	109	Vathiyanur									170	Virana Kuppam
142	Bemmadasampatty	113	Kurukkupatti									177	Umaikathamdampatti
143	Gendiganaur	114	Veerpachikupam									181	Ammiyampatty
146	Punganai	126	Thathinaickampatti									183	Marukkantal
151	Naduppatti	129	Kanakkampatti									184	Pudur
159	Puliyampatti	133	Murungippatti									185	Ponnagarapatti
180	Kosapatti	135	Bommampatt									186	Oddupatti
		136	Thippampatti									187	Kotharappatti
		148	Elavambadi									193	Lakkampatti
		149	Venkatapuram									198	Ettipatti
		152	Kariaperumalvalasai										
		167	Pachanampatti										
		174	Velampatti										
		176	Vedapatti										
		191	Kathori										
		192	Hanumanthirtham										
		196	Nallanampatti										

APPENDIX (IV)—VILLAGE DIRECTORY.

LIST OF VILLAGES ACCORDING TO THE PROPORTION OF SCHEDULED CASTES AND SCHEDULED TRIBES TO THE TOTAL POPULATION BY RANGES.

B. SCHEDULED TRIBES.

4. UTTANGARAI TALUK.

Ranges of Scheduled Tribe Population (Percentage)

Nil.		0—5		6—15.		16—25.		26-35		36-50		51+	
L.C No.	Name of village.	L.C. No.	Name of village.	L.C. No.	Name of village.	L.C. No.	Name of village.	L.C. No.	Name of village.	L.C. No.	Name of village.	L.C. No.	Name of village.
(1)	(2)	(3)	(4)	(5)	(6)	(7)	(8)	(9)	(10)	(11)	(12)	(13)	(14)
1	Kannandahalli	3	Sevvampatti			114	Virachachikuppam	97	Puliyanur	Nil.		Nil.	
2	Bommepalli	20	Mukkarampalli		Nil.	176	Vedapatti	125	Panamarathupatti				
4	Nagampatti	29	Egur										
5	Pitchagundanahalli	35	Upparappatti										
6	Batrahalli	37	Vaduganur										
7	Sonarahalli	47	Salamarathupatti										
8	Rengampatti	58	Gengaperampatti										
9	Ramakrishnampadi	66	Kanampatti										
10	Kottapatty	107	Uttangarai										
11	Papparapatti	109	Vattiyanur										
12	Kullampatty	127	Padadasampatti										
13	M athampatti	143	Gendiganur										
14	Arunappadi	144	Nayakkanur										
16	Kadavani	148	Eluvambadi										
17	Karumandapathi	153	Kottukuranpatti										
18	Elachiyur	158	Kilkuppam										
19	Kamakshipatti	185	Ponnagarapatti										
21	Kunampatti	196	Nallavanpatti										
22	Kunnathur												
23	Tagarappatti												
24	Chinnathagarappadi												
25	Karappattu												
26	Nadupatti												

APPENDIX (IV)—VILLAGE DIRECTORY.

LIST OF VILLAGES ACCORDING TO THE PROPORTION OF SCHEDULED CASTES AND SCHEDULED TRIBES TO THE TOTAL POPULATION BY RANGES

B. SCHEDULED TRIBES

4. UTTANGARAI TALUK

Ranges of Scheduled Tribe Population (Percentage)

Nil.		0—5.		6—15.		16—25.		26—35		36—50		51+	
LC. No.	Name of Village.	L.C. No.	Name of Village.	L.C. No.	Name of Village.	L.C. No.	Name of Village.	L.C. No.	Name of village.	L.C. No.	Name ef village.	L.C. No.	Name of village.
(1)	(2)	(3)	(4)	(5)	(6)	(7)	(8)	(9)	(10)	(11)	(12)	(13)	(14)
28	Andiyur												
30	Pudur												
31	Maganurpatti												
32	Kurubaravalasai												
33	Muchchilikuttai												
34	Peyanur												
36	Umaiyanur												
38	Chinnakunnathur												
39	Savadiyur												
40	Parasanur												
41	Kumarampatty						Nil.						
42	Ettipatti												
43	Kondireddipatti												
44	Marappanayakanpatti												
45	Mukkampatti												
46	Gendiganapatti												
48	Kollapatti												
49	Gullampatti												
50	Nagalpatti												
51	Samalpatti												
52	Kanichchi												
53	Oddappati												
54	Naralepalle												
55	Kullaganapalli												
56	Padadasampatti												
57	Genginaickampatti												

APPENDIX (IV)—VILLAGE DIRECTORY

LIST OF VILLAGES ACCORDING TO THE PROPORTION OF SCHEDULED CASTES AND SCHEDULED TRIBES TO THE TOTAL POPULATION BY RANGES

B. SCHEDULED TRIBES

4. UTTANGARAI TALUK

Ranges of Scheduled Tribe Population (Percentage)													
Nil.		0—5		6—15		16—25		26—35		36—50		51+	
LC. No.	Name of village.	LC. No.	Name of village.	LC. No.	Name of village.	LC. No.	Name of village.	LC. No.	Name of village.	LC. No.	Name of village.	LC. No.	Name of village.
(1)	(2)	(3)	(4)	(5)	(6)	(7)	(8)	(9)	(10)	(11)	(12)	(13)	(14)
59	Randattampatti												
60	Kommampatti												
61	Govindapuram												
62	Kedakaramir												
63	Reddivalasi												
64	Periarhallappadi												
65	Giddampatti												
67	Naiperampatti												
68	Appinciakenpatty												
69	Thurinjippatti												
70	Viriyampatti												
71	Kurasampatti						Nil.						
72	Kanganur												
73	Mottur												
74	Pasandi												
75	Athiveerayampatti												
76	Gargepalli												
77	Padavanur												
78	Podar												
79	Olaipatti												
80	Mallapuram												
81	Ossagari												
82	Burugalapalli												
83	Ramjanur												

APPENDIX (IV) VILLAGE DIRECTORY

LIST OF VILLAGES ACCORDING TO THE PROPORTION OF SCHEDULED CASTES AND SCHEDULED TRIBES TO THE TOTAL POPULATION BY RANGES

B. SCHEDULED TRIBES

4. UTTANGARAI TALUK

Ranges of Scheduled Tribe Population (Percentage)													
Nil.		0—5		6—15		16—25		26—35		36—50		51+	
L.C. No.	Name of Village.	L.C. No.	Name of village.	L.C. No.	Name of Village.	L.C. No.	Name of village.	L.C. No.	Name of Village.	L.C. No.	Name of village.	L.C. No.	Name of Village.
1)	(2)	(3)	(4)	(5)	(6)	(7)	(8)	(9)	(10)	(11)	(12)	(13)	(14)
85	Selakarampatti												
86	Solakkaypatti												
87	Gollapatti												
88	Kallnganur												
84	Badepalli												
89	Thandiyappanur												
90	Mallampatti												
91	Marampatti												
92	Mittapalli												
93	Chintalpadi												
94	Samakavundanvalasa						Nil.						
95	Narasampatti												
96	Kurugapatti												
98	Theerthagirivalasai												
99	Singarapettai												
100	Malluppatti												
101	Oppakkavalasai												
102	Kondampatti												
103	Kollanur												
104	Iluppaikuttappatti												
105	Chinnappanaickanur												
106	Reddippatti												
108	Sunnalampatti												
110	Andipatty												
111	Venkadattanpatti												
112	Perumalkuppam												
113	Kurukkupatti												
115	Papparapatti												
116	Dasampatti												
117	Kattupatti												
118	Sulakkarai												
119	Reddippat												
120	Anandur												

APPENDIX (IV) VILLAGE DIRECTORY

LIST OF VILLAGES ACCORDING TO THE PROPORTION OF SCHEDULED CASTES AND SCHEDULED TRIBES TO THE TOTAL POPULATION BY RANGES

B. SCHEDULED TRIBES

4. UTTANGARAI TALUK

Ranges of Scheduled Tribe Population (Percentage)													
Nil		0—5		6—15		16—25		26—35		36—50		51+	
L.C. No.	Name of village.	L.C. No.	Name of village.	L.C. No.	Name of village.	L.C. No.	Name of village	L.C. No.	Name of village.	L.C. No.	Name of village.	L.C. No.	Name of village.
(1)	(2)	(3)	(4)	(5)	(6)	(7)	(8)	(9)	(10)	(11)	(12)	(13)	(14)
121	Tiruvanipatti												
122	Periyakottakulam												
123	Kolinaickkampatti												
124	Palaiyakottai												
126	Thathinaickampatti												
128	Obulinaickenpatti												
129	Kanakkampatti												
130	Vellalapatti												
131	Poovampatti												
132	Nochchippatti												
133	Murungippatti						Nil.						
134	Pusampatti												
135	Bommampatti												
136	Thippampatti												
137	Kungilipatti												
138	Pudur												
139	Potarajanpatti												
140	Mundarampati												
141	Kethumaiekampatti												
142	Bommadasampatty												
145	Pallathur												
146	Punganai												
147	Athippadi												
149	Venkataruram												
150	Kuppanatham												
151	Nadupatti												
152	Kariaperumalvalasai												
154	Onnargai												
155	Veppampatti												
157	Tadanur												
159	Puliyampatti												
161	Kattusingiripatti												
162	Perumalnaikkampatti												

APPENDIX (IV) VILLAGE DIRECTORY

LIST OF VILLAGES ACCORDING TO THE PROPORTION OF SCHEDULED CASTES AND SCHEDULED TRIBES TO THE TOTAL POPULATION BY RANGES

B. SCHEDULED TRIBES

4. UTTANGARAI TALUK

Ranges of Scheduled Tribe Population (Percentage)													
Nil		0—5		6—15		16—25		26—35		36—50		51+	
L.C. No.	Name of village.	L.C. No.	Name of village.	L.C. No.	Name of village.	L.C. No.	Name of village.	L.C. No.	Name of village.	L.C. No.	Name of village.	L.C. No.	Name of village.
(1)	(2)	(3)	(4)	(5)	(6)	(7)	(8)	(9)	(10)	(11)	(12)	(13)	(14)
163	Papichettipatti												
164	Kulahdaipatti												
165	Chandrapatti												
166	Mettuthangal												
167	Pachanampatti												
168	Vannanpatti						Nil.						
169	Kattanur												
170	Viranakuppam												
171	Kadirampatti												
173	Vellalapatti												
174	Velampatti												
175	Gollapatti												
177	Umaikavandampatti												
180	Konapatti												
181	Ammiyampatty												
183	Murukkantal												
184	Pudur												
186	Odduppatty												
187	Kottarappatti												
188	Mungileri												
189	Puduppatty												
190	Meyyandappatti												
191	Katteri												
192	Hanumanthirtham												
193	Lakkampatti												
194	Karukkampatti												
195	Pavakkal												
198	Eripatti												

APPENDIX (IV)— VILLAGE DIRECTORY.

LIST OF VILLAGES ACCORDING TO THE PROPORTION OF SCHEDULED CASTES AND SCHEDULED TRIBES TO THE TOTAL POPULATION BY RANGES.

A. SCHEDULED CASTES

5. PALAKKODU TALUK

Ranges of Scheduled Caste Population (Percentage)

Nil.		0—5.		6—10.		11—15.		16—20.		21—30.		31+	
L.C. No.	*Name of village.*	*L.C. No.*	*Name of village.*	*L.C. No.*	*Name of village.*	*L.C. No.*	*Name of village.*	*L.C. No.*	*Name of village.*	*L.C. No.*	*Name of village.*	*L.C. No.*	*Name of village.*
(1)	(2)	(3)	(4)	(5)	(6)	(7)	(8)	(9)	(10)	(11)	(12)	(13)	(14)
21	Kondachamanahalli	3	Chikkamarandahalli	2	Chikkadharanabettam	1	Samanur	6	Athimuthulu	13	Dandukaranahalli	20	Hanumanthapuram
24	Erudukuttahalli	9	Upparahalli	5	Marandahalli	4	Sennanahalli	7	Kendenahalli	14	Annamalaihalli	31	Serianahalli
32	Errakuttahalli	11	Sangambasuvanatalav	8	Guijarahalli	25	Kanavenahalli			42	Tellanahalli		
34	Pobbidi	16	Mukkulam	10	Rengampalli	28	Balamaranahalli			52	Settihalli		
43	Seethikanahalli	23	Jertalav	12	Settihalli P.	29	Thirumalvadi						
53	Bolabhaguthanahalli	26	Budihalli	15	Eluminchanahalli	38	Kottumaranahalli						
57	Karukkamaranahalli	33	Sirandapuram	17	Karimangalam	43	Bandarahalli						
58	Kothanahalli	35	Erranahalli	18	Bommahalli	46	Kalappanahalli						
69	Bottalahalli	36	Palakodu	19	Nariyanahalli	49	Guttalahalli						
70	Donnenahalli	37	Pulikal	22	Chikkardanahalli	51	Karagadahalli						
71	Chenrayanahalli	40	Karaikodahalli	27	Nallur	61	Podalahalli						
		41	Dindal	30	Bevuhalli	63	Buganahalli						
		47	Begarahalli	39	Naganampotty	68	Pumandahalli						
		53	Domalahalli	44	Adilam	69	Baisuhalli						
		54	Papinayakanahalli	45	Periyanahalli	72	Ponnathanahalli						
		55	Gollahalli P.	59	Neeralamarandahalli	74	Murukampatti						
		56	Mothugulanahalli	66	Jagirbargur								
		62	Pulikkarai	75	Indamangalam								
		64	Sekkadi										
		65	Selliyampatti										
		67	Malliyakuttai										
		73	Melappanahalli										

APPENDIX (IV) VILLAGE DIRECTORY

LIST OF VILLAGES ACCORDING TO THE PROPORTION OF SCHEDULED CASTES AND SCHEDULED TRIBES TO THE TOTAL POPULATION BY RANGES.

B. SCHEDULED TRIBES

5. PALAKKODU TALUK.

Ranges of Scheduled Tribes Population (Percentage).

Nil.		0–5		6–15		16–25		26—35		36—50		51+	
L. C. No.	*Name of village.*	*L. C. No.*	*Name of village.*	*L.C. No.*	*Name of village.*	*L. C. No.*	*Name of Village.*	*L.C. No.*	*Name of village.*	*L.C. No.*	*Name of village*	*L.C. No.*	*Name of village.*
(1)	(2)	(3)	(4)	(5)	(6)	(7)	(8)	(9)	(10)	(11)	(12)	(13)	(14)
1	Samanur	5	Marandahalli	2	Chikkadoranabetta		Nil.	3	Chikkamarandalli	10	Rengampatti		Nil.
4	Semmanahalli	7	Gendanahalli	8	Guijarahalli								
6	Athimutlu	15	Eluminchanahalli	11	Sangambasuvantalau.								
9	Upparahalli	27	Nallur										
12	P. Settihalli	28	Belamaranahalli										
13	Dandukaranahalli	29	Thirumalvadi										
14	Annamalaihalli	30	Bevuhalli										
16	Mukkulam	34	Boppidi										
17	Karimangalam	65	Selliyampatti.										
18	Bommahalli												
19	Nariyanahalli												
20	Hanumanthapuram												
21	Kondachamanahalli												
22	Chikkardanahalli												
23	Jertalav												
24	Erudukuttahalli												
25	Kanavenahalli												
26	Budihalli												
31	Sirenahalli												
32	Errakuttahalli												
33	Sirandapuram												
35	Erranahalli												
36	Palakodu												

APPENDIX (IV) VILLAGE DIRECTORY

LIST OF VILLAGES ACCORDING TO THE PROPORTION OF SCHEDULED CASTES AND SCHEDULED TRIBES TO THE TOTAL POPULATION BY RANGES

B- SCHEDULED TRIBES

5. PALAKKODU TALUK

Ranges of Scheduled Tribe Population (Percentage)													
Nil		0–5		6–15		16–25		26–35		36–50		51+	
LC No.	Name of village.	LC No.	Name of village.	LC No.	Name of village.	LC No.	Name of village.	LC No.	Name of village.	LC No.	Name of village.	LC No.	Name of village
(1)	(2)	(3)	(4)	(5)	(6)	(7)	(8)	(9)	(10)	(11)	(12)	(13)	(14)
37	Pulikal												
38	Kottumaranahalli												
39	Naganampatty												
40	Kerekodihalli												
41	Dindal												
42	Tellenahalli												
43	Bandarahalli						Nil.						
44	Adilam												
45	Periyanahalli												
46	Kalappanahalli												
47	Begarahalli												
48	Sitiganahalli												
49	Guttalahalli												
50	Bolabhaguttanahalli												
51	Karagadahalli												
52	Settihalli												
53	Domalahalli												
54	Papinayakanahalli												
55	P. Gollahalli												
56	Modugulahalli												
57	Karukkamaranahalli												
58	Kattanahalli												
59	Narlamaradahalli												

APPENDIX (IV) VILLAGE DIRECTORY

LIST OF VILLAGES ACCORDING TO THE PROPORTION OF SCHEDULED CASTES AND SCHEDULED TRIBES TO THE TOTAL POPULATION BY RANGES

B. SCHEDULED TRIBES

5. PALAKKODU TALUK

Ranges of Scheduled Tribe Population (Percentage)													
Nil		0–5		6–15		16–25		26–35		36–50		51+	
LC No.	Name of village.	LC No.	Name of village.	LC No.	Name of village.	LC No.	Name of village.	LC No.	Name of village.	LC No.	Name of village.	LC No.	Name of village.
(1)	(2)	(3)	(4)	(5)	(6)	(7)	(8)	(9)	(10)	(11)	(12)	(13)	(14)
60	Battalahalli												
61	Podalahalli												
62	Pulikkatcu												
63	Buganahalli												
64	Sekkadi												
65	Jagirbargur						Nil.						
67	Malliyakuttai												
68	Pumandahalli												
69	Baisuhalli												
70	Donnenahalli												
71	Chenrayanahalli												
72	Punadanahalli												
73	Molappanahalli												
74	Murkampatti												
75	Indamangalam												

APPENDIX (IV)—VILLAGE DIRECTORY

LIST OF VILLAGES ACCORDING TO THE PROPORTION OF SCHEDULED CASTES AND SCHEDULED TRIBES TO THE TOTAL POPULATION BY RANGES.

A. SCHEDULED CASTES.

6. PENNAGARAM TALUK.

Ranges of Scheduled Caste Population (Percentage).

Nil.		0—5		6—10		11—15		16—20		21—30		31+	
L.C No.	Name of village.	L.C. No	Name of village.	L.C. No.	Name of village.	L.C. No.	Name of village.	L.C. No.	Name of village.	L. C. No.	Name of village.	L.C. No.	Names of village.
(1)	(2)	(3)	(4)	(5)	(6)	(7)	(8)	(9)	(10)	(11)	(12)	(13)	(14)
5	Madehalli	3	Pikkili	11	Tittiyobaanahalli	25	Senganur	21	Anjehalli	32	Kukkutamuradahalli	19	Paravatanahal.
6	Andarahalli	4	Pannaikulam	12	Sigaralahalli	27	Kuttappadi	26	Kodihalli	37	Kalappam Badi		
8	Velampatty	7	Pallipatty	18	Pennagaram	28	Bevanurmalai	33	Kadamadai				
14	Morappur	9	Onnappagoundanahalli	22	Peyayalamari	36	Chinnampalli	39	Donnakuttahalli				
17	Pennagaram	10	Papparapatty	30	Ajjanahalli	40	Sonachalanatham.	49	Baddirahalli				
38	Kalappam Badi	13	Vattuvanahalli	35	Arakasonahalli	43	Nagamarai	50	Gendanahalli.				
		20	Kattinayakanahalli	48	Perumbalai	44	Ramakondahalli						
		23	Manchinaickanahalli			46	Jarimamkurichy						
		24	Satyanathapuram			47	Manjarahalli.						
		34	Pudupatty										
		42	Badanavadi.										

APPENDIX (IV)—VILLAGE DIRECTORY.

LIST OF VILLAGES ACCORDING TO THE PROPORTION OF SCHEDULED CASTES AND SCHEDULED TRIBES TO THE TOTAL POPULATION BY RANGES.

B. SCHEDULED TRIBES

6. PENNAGARAM TALUK

Ranges of Scheduled Tribe Population (Percentage)

Nil.		0—5		6—15		16—25		26—35		36—50		51+	
L.C. No.	Name of Village.	L.C. No.	Name of village.	L.C. No.	Name of Village.	L. C. No.	Name of village.	L.C. No.	Name of village.	L.C. No.	Name of village.	L.C. No.	Name of village.
(1)	(2)	(3)	(4)	(5)	(6)	(7)	(8)	(9)	(10)	(11)	(12)	(13)	(14)
4	Panaikulam	3	Pikkili	13	Vattuvanahalli	26	Kodihalli		Nil.		Nil.	17	Pennagaram
5	Madehalli	10	Papparapatty	19	Parvatanahalli	28	Bevanurmalai						
6	Andarahalli	11	Tittiyobanahalli	23	Manchinaickanahalli.								
7	Pallipatty	12	Sigaralahalli	25	Senganur								
8	Velampatty	18	Pennagaram.	40	Sonchalanatham.								
9	Onnappagoundanahalli	22	Peyayalamari										
14	Morappur	24	Satyanathapuram.										
20	Kattinayakanahalli	27	Kuttappadi.										
21	Anjehalli	30	Ajjanahalli										
32	Kukkutamaradahalli	39	Donnakuttahalli										
33	Kadamadai	43	Nagamarai										
34	Pudupatty	44	Ramakondahalli										
35	Arakasanahalli	37	Kalappambadi										
36	Chinnampalli												
38	Kalappambadi												
42	Badanavadi												
46	Jarimamkurichy												
47	Manjarahalli												
48	Perumbalai												
49	Baddirahalli.												
50	Gendanahalli												

APPENDIX (IV)—VILLAGE DIRECTORY

LIST OF VILLAGES ACCORDING TO THE PROPORTION OF SCHEDULED CASTES AND SCHEDULED TRIBES TO THE TOTAL POPULATION BY RANGES.

A. SCHEDULED CASTES.

7. DHARMAPURI TALUK

Ranges of Scheduled Caste Population (Percentage).

Nil.		0—5		6—10		11—15		16—20		21—30		31+	
L.C. No.	Name of village	L.C. No.	Name of village.	L.C. No.	Name of village.	L.C. No.	Name of village.	L.C. No.	Name of village.	L.C. No.	Name of village.	L.C. No.	Name of village
(1)	(2)	(3)	(4)	(5)	(6)	(7)	(8)	(9)	(10)	(11)	(12)	(13)	(14)
13	Halle Dharmapuri	1	Mukkanahalli	2	Palavadi	10	Puludikkarai	37	Nekkundi	6	Konanginayakanahalli	53	Sivadi
49	Nulahalli - Reddihalli Hills	4	Naduhalli	3	Kadagathur	11	Kondanpathi	62	Veppilainauthampatti	7	Vellalapatti		
52	Budanahalli	8	Andihalli	5	Nallanahalli	12	Kuppur			15	Papi Nayakanahalli		
		14	A. Reddihalli	9	Krishnapuram	20	Konangihalli			29	Mukkanur		
		16	Adagappadi	18	Somenahalli	22	Nathadahalli			42	Nallampalle		
		17	Dalavaihalli	25	Vellagoundanpalayam	23	Tadangam			63	Kondagarahalli		
		19	Pangunatham	26	Settikarai	38	Errabayanahalli						
		21	Kumbabappaddi	30	Vellolai	39	Echchanahalli						
		24	Virupakshipuram	31	Anna Sagaram	41	Pagalahalli						
		27	Nayakanahalli	34	Adamankottai	44	Mademangalam						
		28	Akkamanahalli	43	Laligam	51	M. Reddihalli						
		32	Unguranahalli	46	Mukkulanaickenahalli	57	Manidahalli						
		33	A. Jothihalli	50	Dinnahalli	59	Kammampatti						
		35	Balajanganmanahalli			60	Toppurganigarahalli						
		36	Nagarkudalhalli										
		40	Elagiri										
		45	Neelahalli										
		47	Vathalamalai										
		48	Tippireddihalli										
		54	Palayam										
		55	Dokkubodanahalli										

APPENDIX (IV) — VILLAGE DIRECTORY.

LIST OF VILLAGES ACCORDING TO THE PROPORTION OF SCHEDULED CASTES AND SCHEDULED TRIBES TO THE TOTAL POPULATION BY RANGES.

B. SCHEDULED TRIBES.

7. DHARMAPURI TALUK

Ranges of Scheduled Tribe Population (Percentage).

Nil.		0—5		6—15		16—25		26—35		36—50.		51+	
L.C. No.	Name of Village.	L.C. No	Name of village	L.C. No.	Name of Village.	L.C. No.	Name of village.	L.C. No.	Name of village.	L.C. No.	Name of village.	L.C. No.	Name of village.
(1)	(2)	(3)	(4)	(5)	(6)	(7)	(8)	(9)	(10)	(11)	(12)	(13)	(14)
1	Mukkanahalli	3	Kadagattur	36	Nagarkudal	Nil.		31	Annasagaram	Nil.		47	Vathalamalai
2	Palavadi	11	Kondampatti	63	Kondagarahalli			32	Unguranahalli				
4	Naduhalli	23	Tadangam					34	Adamankottai				
5	Nallanahalli	24	Virupakshipuram					35	Balajangamanahalli				
6	Konanginayakanahalli	25	Vellagoundanpalayam					37	Nekkundi				
7	Vellalapatti	27	Nayakanahalli					38	Errabayanahalli				
8	Andihalli	33	Jettihalli					41	Pagalahalli				
9	Krishnapuram	39	Echchanahalli					43	Laligam				
10	Puludikkarai	40	Elagiri					44	Mademangalam				
12	Kuppur	42	Nallampalle					45	Nulahalli				
13	Halle Dharmapuri	50	Dinnahalli					46	Mukkulanaickenaha				
14	Reddihalli	53	Sivadi					48	Tippireddihalli				
15	Papinayakanahalli	60	Toppurganigarahalli					49	Nulahalli - Reddihalli Hills				
16	Adagappadi	64	Kukkalamalai					51	Reddihalli				
17	Dalavavahalli							52	Budanahalli				
18	Somenahalli							54	Palayam				
19	Pangunatham							55	Dokkubodanahalli				
20	Konangihalli							56	Bolanahalli				
21	Kumbalappaddi							57	Manidahalli				
22	Nattadhalli							59	Kammampatti				
26	Settikarai							62	Veppilainauthampatti				
28	Akkamanahalli												
29	Mukkanur												
30	Vellolai												

APPENDIX (IV) — VILLAGE DIRECTORY.

LIST OF VILLAGES ACCORDING TO THE PROPORTION OF SCHEDULED CASTES AND SCHEDULED TRIBES TO THE TOTAL POPULATION BY RANGES.

A. SCHEDULED CASTES.

8. HARUR TALUK.

Ranges of Scheduled Caste Population (Percentage).

Nil.		0—5		6—10		11—15		16—20		21—30		31+	
L.C. No.	Name of village.	L.C. No.	Name of village.	L.C. No.	Name of village.	L.C. No.	Name of village.	L.C. No.	Name of village.	L.C. No.	Name of village.	L.C. No.	Name of village.
(1)	(2)	(3)	(4)	(5)	(6)	(7)	(8)	(9)	(10)	(11)	(12)	(13)	(14)
30	Vedapatti	1	Poannikulam	2	Irumattur	29	Periyapannimaduver	5	Ichambadi	9	Samandahalli	6	Agraharam
39	Velampatty	3	Kondayampatty	4	Kelavatti	33	Kondampatty	7	Ettipatty	42	Palaiyam	11	Kuttapatty
54	Thoppampatti	10	Singiripatty	8	Gerupatty	41	Kalladipatty	12	Kilmorappur	47	Kambinallur	15	Pariayapatti
59	Mottayampatti	18	Karuthampatty	14	Tamalaraipatty	46	Vadarampatty	48	Vegurappampatty	57	Obilinayakkampatti	16	Kurumbapatty
62	Thuranampatti	19	Kongivambu	31	Mampatty	85	Tirttamalai	49	Pallipatti	58	Nayinakavundampatti	17	Ganapathipatty
64	Kurumbapatty	20	Ilaiyampatty	36	Tamarakoliyampatti	87	Gudalur	63	Vadappatty	75	Periyapatti	22	Kumarampatty
65	Ichchambadi	21	Papinayakkanvalasai	56	Vengiyampatti	92	Kodamandapatty	123	Mobirippatti	91	Sekkampatti	24	Nariyampatti
76	Mandikulampatty	23	Ittalahapatty	66	Kuttipatty	106	Gobinathampatty	134	Bairnayakampatty	96	Agraharam	26	Mattiyampatti
78	Rapganvalasai	25	Chandrapuram	88	Valadippu	107	Maniyambadi	153	Linginaickenahalli	110	Dasirihalli	27	Tambal
79	Tanippadi	45	Chinnakoundanpatty	114	Nadupatti	133	Naripalli	163	Balasamudram	121	Kathur	28	Chinnappannimadugu
93	Maveripatti	50	Jakkupatti	119	Setrapatti	143	Doddampatty	175	Pudur	140	Kamalampatty	32	Sakkilipatti
98	Sundangipatti	55	Kosapatty	150	Sandappatti	194	Pedda Samudram	176	Kottapatty	141	Ellapudayampatty	34	K. Vetrapatti
103	Kondayampatty	70	Kothanampatty	173	Kiraipatty	209	Paraiyapatti	187	Achadavadi	154	Bosinaickenhalli	35	Mattiyampatti
104	Sennampatti	74	Alambadi	177	Sengandippatti	236	Pudupatti	191	Thankaraikottai	157	Kadattur	38	Marudipatti
105	Veppasennampatti	81	Kilchengampadi	193	Ramanahalli	239	Alapuram	203	Regadahalli	161	Guruharahally	40	Pallipatti
111	Reddippatti	84	Andiyur	199	Mottankurichi	248	Bommidi	234	Pappambadi	172	Kalladipatty	43	Elavadai
131	Vedappatti	90	Kavoipatty	207	Mekala Nayakanahalli	258	Thudamputti	245	Oddupatti	198	Kethreddipatty	44	Naralai
139	Thadampatti	99	Thambichettipatty	213	Malasappadi			253	Devarajapalayam	201	Hunisenahally	51	Battalahalli
166	Sekkampatti	100	M. Vetrapatti	235	Erumiyampatty			275	Sembiyanur	204	Pilparutti	52	Polayampatti
178	Andipatty	108	Singirihalli	237	Naranapuram			279	Manjavadi	240	Manasi	53	Andipatty
179	Mangadamatty	113	Kurumbapatty	243	Kadiripuram					244	Kumbarahalli	61	Neruppandakuppam
180	Kathiripatty	116	Appiyampatty	250	B. Pallipatty					247	Mallapuram	67	Veppanatham
183	Karapatty	118	Panamarathupatti	261	Irulapatty					252	Bairnaicham	68	Melanur
184	Tadaravalasai	20	Nachanampatti	281	Nadupatti					254	Molaiyanur	69	Kilanur
										255	Venkata Samudram	71	Poyyapatti
												72	Kattavadichampatty
												73	Velakattamaduru
												77	Sikkalur
												82	Mondukuli
												83	Melsengambadi
												86	Palaiyam
												89	Chellampatty

APPENDIX (IV) — VILLAGE DIRECTORY.

LIST OF VILLAGES ACCORDING TO THE PROPORTION OF SCHEDULED CASTES AND SCHEDULED TRIBES TO THE TOTAL POPULATION BY RANGES.

A. SCHEDULED CASTES

8. HARUR TALUK

Ranges of Scheduled Caste Population (Percentage).

Nil.		0—5		6—10		11—15		16—20		21—30		31+	
L.C. No.	Name of village.	L.C. No.	Name of village.	L.C. No.	Name of village.	L.C. No.	Name of village	L.C. No.	Names of village	L.C. No.	Name of village	L.C. No.	Name of village.
(1)	(2)	(3)	(4)	(5)	(6)	(7)	(8)	(9)	(10)	(11)	(12)	(13)	(14)
185	Samnaicham	127	Ittiampatty				NIL.					94	Soriyampatti
210	Devarajapalayam	142	Pachanampatti									95	Thadampatti
211	Pududiyur	144	Andipatty									97	Velampatti
215	Velimadurai	148	Kotrapatty									101	Rasalampatti
217	Surayakkadi	151	Mookanurpatti									102	Morappur
221	Ammapatti	155	Nallagudiahalli									109	Kerekodihalli
222	Suranutham	156	Gedakarahally									112	Bodinayakampatti
224	Tekkanampatti	167	Gobichettipalayam									115	Avalampatty
225	Avalur	171	Nachanampatti									117	Morasappatti
226	Selambai	189	Chinnankuppam									122	Tandakuppam
231	Sitheri	192	Thurunjihalli									124	Konampatty
242	Guntalamaduvu	202	Battalamalai									125	Jangalavadi
265	Velanur	208	Jammanahalli									128	Pudinattam
269	Mangadai	228	Sittilingi									129	Veerappananiyakkampatty
273	Bethakkadu	229	Melathangi									130	Senrayampatti
276	Ajjampatty	233	Vachchatti									136	Mambadi
277	Kombur	238	Gopalapuram									137	Veppampatti
278	Chinnamanchavadi	249	Vellalapatti									138	Ponneri
283	Ilandaikuttapatty	274	Vairanur									145	Allalapatty
286	Ammapalayam	280	Kallattupatty									146	Annamalaipatty
		282	Nonanganur									147	Papichettipatti
		287	Kuttampatty									152	Chintalpadi
												158	Madathahally
												159	Buddi Reddepatti

APPENDIX (IV) VILLAGE DIRECTORY.

LIST OF VILLAGES ACCORDING TO THE PROPORTION OF SCHEDULED CASTES AND SCHEDULED TRIBES TO THE TOTAL POPULATION BY RANGES.

B. SCHEDULED TRIBES.

8. HARUR TALUK

Ranges of Scheduled Tribes (Population) (Percentages).

Nil.		0—5		6—15		16—25		26—35		36—50		51+	
L.C. No. (1)	Name of village. (2)	L.C No, (3)	Name of village. (4)	L.C. No. (5)	Name of village. (6)	L. C. No. (7)	Name of Village. (8)	LC, No, (9)	Name of village (10)	LC, No, (11)	Name of village (12)	LC, No, (13)	Name of villge (14)
												160	Basuvapuram
												162	Thinnahalli
												164	Surappatti
					Nil.							165	Peddur
												169	Kolagampatty
												170	Nambippatti
												174	Kilapparai
												186	Kudimiyampatty
												188	Pethampatti
												190	Annamalaipatty
												195	Tadanur
												197	Talanatham
												200	Sunkarahalli
												212	Kokkarappatty
												241	Pudinattam
												246	Bandara Settipatti
												251	Jangalahalli
												256	Kolimakanur
												257	Adikarapatty
												259	Kavandampatty
												260	Mookareddipatti
												262	A. Pallipatti
												264	Thadampatti
												271	Alamelupuram
												272	Papireddipatti
												284	Pattukonampatty

APPENDIX (IV) VILLAGE DIRECTORY.

LIST OF VILLAGES ACCORDING TO THE PROPORTION OF SCHEDULED CASTES AND SCHEDULED TRIBES TO THE TOTAL POPULATION BY RANGES.

B. SCHEDULED TRIBES.

8. HARUR TALUK.

Ranges of Scheduled Tribe Population (Percentage).

NIL.		0—5		6—15		16—25		26—35		36—50		51+	
L.C. No.	Name of village.	L.C. No.	Name of village.	L.C. No.	Name of village.	L.C. No.	Name of village.	L.C No	Name of village.	L.C. No.	Name of village.	L.C. No.	Name of village.
(1)	(2)	(3)	(4)	(5)	(6)	(7)	(8)	(9)	(10)	(11)	(12)	(13)	(14)
1	Pannikulam	5	Ichambadi	26	Mathiyampatti	70	Kothanampatty	79	Tanippadi	76	Mandikulampatty	178	Andipatty
2	Irumattur	14	Tamaleripatti	29	Perayapannimaduvu	229	Melthangi	84	Andiyur	264	Thadampatti	180	Kattiripatty
3	Kokkarappatty	45	Chinnakoundanpatty	74	Alambadi	286	Ammapalayam	177	Sengandippatti	284	Patturanampatti	183	Karapadi
4	Kelavalli	72	Kattavadichampatty	81	Kilchegampadi			274	Vairanur			184	Tadaravalasei
6	Agraharam	73	Vedakattamaduvu	118	Panamarathupatti			279	Manjavadi			202	Battala Majai
7	Ettipatty	77	Sikkalur	133	Naripalli							215	Velimadurai
8	Gettupatty	82	Mondukuli	134	Bairnayakampatti							217	Suriyakadi
9	Samandahalli	85	Theerthamalai	137	Veppampatti							224	Tekkanampatti
10	Singiripatty	86	Palaiyam	172	Kalladipatty							225	Avulur
11	Kuttapatty	90	Kavoipatty	173	Kiraipatty							226	Selambai
12	Kilmorappur	99	Tammichettipatti	175	Pudur							228	Sittilingi
15	Pariayapatti	129	Virappanayakanpatti	192	Thurunjihalli							231	Sitteri
16	Kurumbapatty	130	Senrayampatty	195	Tadanur							233	Vachchatti
17	Ganapathipatty	136	Mambadi	222	Suranatham							258	Tradampatti
18	Karuthampatty	138	Ponneri	242	Guntalamaduvu							265	Velanur
19	Kongavembu	151	Mookkanurpatti	243	Kadiripuram							269	Mangade
20	Ilaiyampatty	152	Chintalpadi	253	Devarajapalayam							273	Bothakkadi
21	Papinayakkanvalasai	153	Linginaickenahalli	254	Molaiyanur							276	Ajjampatti
22	Kumarampatty	156	Gedakarahally	261	Irulapatty							277	Kombur
23	Ittalahapatty	157	Kadattur	271	Alamelupuram							278	Chinnamanchavadi
24	Nariyampatti	164	Surappatti	272	Papireddipatti							280	Kallattupatti
25	Chandrapuram	171	Nachanampatti	275	Sembiyanur							281	Nadupatti
27	Tambal	176	Kottapatty									282	Nonanganur
28	Chinnpannimadugua	185	Samanattam									283	Ilandaikuttapatty
												287	Kullampatty

APPENDIX (IV) VILLAGE DIRECTORY.

LIST OF VILLAGES ACCORDING TO THE PROPORTION OF SCHEDULED CASTES AND SCHEDULED TRIBES TO THE TOTAL POPULATION BY RANGES

B. SCHEDULED TRIBES.

8. HARUR TALUK.

Ranges of Scheduled Tribes Population (percentage.)

Nil.		0—5		6—15		16—25		26—35		36—50		51+	
L. C. No.	*Name of Village.*	*L.C. No.*	*Name of Village.*	*L.C. No.*	*Name of village.*	*L.C. No.*	*Name of village.*	*L.C. No.*	*Name of village.*	*L. C. No.*	*Name of Village.*	*L.C. No.*	*Name of village.*
(1)	(2)	(3)	(4)	(5)	(6)	(7)	(8)	(9)	(10)	(11)	(12)	(13)	(14)
30	Vedapatti	187	Achalavadi										
31	Mampatty	188	Pethathampatti										
32	Sakkilipatti	191	Tenkaraikottai										
33	Kondampatty	197	Talanatham										
34	Vetrapatti	200	Sunkarahalli										
35	Mattiyampatti	209	Pariayapatti										
36	Tamarakoliyampatti	210	Devarajapalayam										
38	Marudipatti	211	Puludiyur										
39	Velampatti	213	Malagapadi										
40	Pallipatti	234	Pappambadi										
41	Kalladipatty	235	Erumiyampatty										
42	Palaiyam	236	Pudupatti										
43	Elavadi	239	Alapuram										
44	Navalai	244	Kumbarahalli										
46	Vedarampatti	246	Bandarasettipatty										
47	Kambainallur	247	Mallapuram										
48	Vagurappampatti	248	Bommidi										
49	Pallipatti	252	Bairnatham										
50	Jakkupatti	255	Venkatasamudram										
51	Battalahalli	256	Kolimookkanuru										
52	Polayampalli	262	Pallipatti										
53	Andipatty												
54	Thoppampatti												

APPENDIX (IV) - VILLAGE DIRECTORY.

LIST OF VILLAGES ACCORDING TO THE PROPORTION OF SCHEDULED CASTES AND SCHEDULED TRIBES TO THE TOTAL POPULATION BY RANGES.

B. SCHEDULED TRIBES

8. HARUR TALUK

Ranges of Scheduled Tribe Population (Percentage)

Nil.		0—5		6—15		16—25		26—35		36—50		51+	
L.C. No.	*Name of village.*	*L.C. No.*	*Name of village.*	*L.C. No.*	*Name of village.*	*T.C. No.*	*Name of village.*	*L.C. No.*	*Name of village.*	*L.C. No.*	*Name of village.*	*L.C. No.*	*Name of village.*
(1)	(2)	(3)	(4)	(5)	(6)	(7)	(8)	(9)	(10)	(11)	(12)	(13)	(14)
55	Kosapatty												
56	Vengiyampatti												
57	Obilinayakkanpatti												
58	Nayinakavundampatti												
59	Mottayampatti												
61	Neruppandakuppam												
62	Thuranampatti												
63	Vadugapatti												
64	Kurumbapatty												
65	Ichchambadi												
66	Kuttipatty												
67	Veppanatham												
68	Melanur												
69	Kilanur												
71	Poyyapatti												
75	Periyapatti												
78	Runganavalasai												
83	Melsengambadi												
87	Gudalur												
88	Valaduppu												
89	Chellampatty												
91	Sekkampatti												
92	Kodamandapatty												

APPENDIX (IV)—VILLAGE DIRECTORY.

LIST OF VILLAGES ACCORDING TO THE PROPORTION OF SCHEDULED CASTES AND SCHEDULED TRIBES TO THE TOTAL POPULALION BY RANGES.

B. SCHEDULED TRIBES

8. HARUR TALUK

Ranges of Scheduled Tribe Population (Percentage)													
Nil.		0—5		6—15		16—25		26—35		36—50		51+	
L.C. No.	Name of village.	L.C. No.	Name of village.	L.C. No.	Name of village.	L.C. No.	Name of Village.	L.C. No.	Name of village.	L.C. No.	Name of village.	L.C. No.	Name of village.
(1)	(2)	(3)	(4)	(5)	(6)	(7)	(8)	(9)	(10)	(11)	(12)	(13)	(14)
93	Maveripatti												
94	Sorijampatti												
95	Thadampatti												
96	Agraharam												
97	Velampatti												
98	Sundangipatti												
100	Vetrapatti												
101	Rasalampatti												
102	Morappur												
103	Kondayampatty												
104	Sennampatti												
105	Veppasennampatti												
106	Gobinathampatti												
107	Maniyabadi												
108	Singirihalli												
109	Kerekodihalli												
110	Dasirihalli												
111	Reddippatti												
112	Bodinaickenpatty												
113	Kurumbapatty												
114	Nadupatti												
115	Avalampatty												

APPENDIX (IV)—VILLAGE DIRECTORY.

LIST OF VILLAGES ACCORDING TO THE PROPORTION OF SCHEDULED CASTES AND SCHEDULED TRIBES TO THE TOTAL POPULATION BY RANGES.

B. SCHEDULED TRIBES

8. HARUR TALUK

Ranges of Scheduled Tribe Population (Percentage).													
Nil.		0—5		6—15		16—25		26—35		36—50		51+	
L.C. No.	Name of village.	L.C. No.	Name of village.	L.C. No.	Name of village.	L.C. No.	Name of village.	L.C. No.	Name of village.	L.C. No.	Name of village.	L.C. No.	Name of village.
(1)	(2)	(3)	(4)	(5)	(6)	(7)	(8)	(9)	(10)	(11)	(12)	(13)	(14)
116	Appiyampatti												
117	Morasappatti												
119	Setrapatti												
120	Nachanampatti												
121	Kathur												
122	Tandekuppam												
123	Mobirippatti												
124	Konampatty												
125	Jangalavadi												
127	Ittiampatty												
128	Pudinattam												
131	Vedapatti												
139	Thadampatti												
140	Kamalampatty												
141	Ellapudayampatty												
142	Pachanampatti												
143	Doddampatty												
144	Andipatty												
145	Allalapatty												
146	Annamalaipatty												
147	Papichettipatti												
148	Kottarapatty												

APPFNDIX (IV)—VILLAGE DIRECTORY.

LIST OF VILLAGES ACCORDING TO THE PROPORTION OF SCHEDULED CASTES AND SCHEDULED TRIBES TO THE TOTAL POPULATION BY RANGES.

B. SCHEDULED TRIBES

8. HARUR TALUK

Ranges of Scheduled Tribe Population (Percentage.)													
Nil.		0—5		6—15		16—25		26—35		36—50		51+	
L.C. No.	Name of village.	L.C. No.	Name of village.	L.C. No.	Name of village.	L.C. No.	Name of village.	L.C. No.	Name of village.	L.C. No.	Name of village.	L.C. No.	Name of village.
(1)	(2)	(3)	(4)	(5)	(6)	(7)	(8)	(9)	(10)	(11)	(12)	(13)	(14)
150	Sandappatti												
154	Bosinaickenhalli												
155	Nallagudlahalli												
158	Madathahally												
159	Buddireddipatti												
160	Basuvapuram												
161	Guruparahalli												
162	Thinnahalli												
163	Balasamudram												
165	Peddur												
166	Sekkampatti												
167	Gobichettipalayam												
169	Kollagampatty												
170	Nambippatti												
174	Kilapparai												
179	Mangalapatty												
186	Kudumiyampatty												
189	Chinnankuppam												
190	Annamalaihalli												
193	Ramanahalli												
194	Peddasamudram												
198	Ketturedipatty												

APPENDIX (IV)—VILLAGE DIRECTORY

LIST OF VILLAGES ACCORDING TO THE PROPORTION OF SCHEDULED CASTES AND SCHEDULED TRIBES TO THE TOTAL POPULATION BY RANGES

B. SCHEDULED TRIBES

8. HARUR TALUK

Ranges of Scheduled Caste Population (Percentage)													
Nil.		0—5		6—15		16—25		26—35		36—50		51+	
L.C. No.	Name of village.	L.C. No.	Name of village.	L.C. No.	Name of village.	L.C. No.	Name of village.	L.C. No.	Name of village.	L.C. No.	Name of village.	L.C. No.	Name of village.
(1)	(2)	(3)	(4)	(5)	(6)	(7)	(8)	(9)	(10)	(11)	(12)	(13)	(14)
199	Mottankurichu												
201	Unisenahalli												
203	Regadahalli												
204	Puilparuthi												
207	Mekalanayakanahalli												
208	Jammanahalli												
212	Kokkarappatty												
221	Ammapettai												
237	Naranapuram												
238	Gopalapuram												
240	Menlai												
241	Pudinattam												
245	Oddupatti												
249	Vellalapatti												
250	Pallipatti												
251	Jangalahalli												
257	Adikarapatty												
259	Kavandampatty												
260	Mookkareddipatti												

SECTION—II.

TOWN DIRECTOR.

NOTE EXPLAINING THE CODES USED IN THE TOWN DIRECTORY.

STATEMENT I & III.

Class of towns by populaiton :

Populaiton.	*Class.*
1,00,000 and above	I
50,000— 99,999	II
20,000— 49,999	III
10,000— 19,999	IV
5,000— 9,999	V
Below 5,000	VI

Civic administration status of the town

M. Corp.	Municipal Corporation/Corporation
M	Municipality
NP	Nagar Panchayat/Town Panchayat
GP	Gram Panchayat/Village Panchayat
TC	Town Committee/Town Area
CB	Cantonment Board/Cantonment

STATEMENT IV & IVA.

SC	Scheduled Castes
ST	Scheduled Tribes

Type of Road

PR	Pucca Road
KR	Kutcha Road

System of sewerage

S	Sewer
OSD	Open surface drains
BSD	Box surface drains
SD	Sylk drains
CD	Cesspool method
PT	Pit system

Methods of disposal of night soil

HL	Head loads
B	Baskets
WB	Wheel barrows
ST	Septic tank latrines
S	Sewerage

System of storage of water.

OHT	Overhead tank
SR	Service reservoir
RG	River infiltration gallery
BWP	Borewell Pumping system
PT	Pressure tank

Source of drinking water

TW	Tube well water/Hand pump
T	Tap water
W	Well water
TK	Tank water

STATEMENT V.

Medical facilities

H	Hospital
D	Dispensary
HC	Health Centre
FC	Family planning centre
TB	T. B. Clinic
NH	Nursing Home
O	Others
A	Ayurvedic
U	Unani
Hom	Homeopathic

Educational facilities

A	Arts only
S	Science only
AS	Arts and Science only
C	Commerce only
AC	Arts and Commerce only
ASC	Combined for all categories, Arts, Science Commerce.
L	Law.

Recognised shorthand, typewriting and other vocational institutions

SH	Shorthand
Type	Typewriting
SH. Type	Shorthand & Typewriting
O	Others

Public libraries and reading rooms

PL	Public Libraries
RR	Reading Rooms

No.1 12—6—43

1981 CENSUS—TOWN DIRECTORY

STATEMENT—I

STATUS AND GROWTH HISTORY

Sl. No.	Class name and Civic administration status of town.	Location Code No.	Name of Taluk.	Area (in sq. kms.)	Number of households including houseless households (in 1981 Census)	Population and growth rate of the town at the Censuses of 1901	1911	1921	1931	1941
(1)	(2)	(3)	(4)	(5)	(6)	(7)	(8)	(9)	(10)	(11)
1	IV Denkanikota (NP) ..	II	Denkanikota	13.26	3,057	..	..	..	..	..
2	II Dharmapuri (M) ..	VI	Dharmapuri	11.65	10,341	8,102	6,458 (- 20.29)	14,393 (+122.87)	14,815 (+2.93)	19,105 (+28.96)
3	IV Harur (NP)	VII	Harur	14.70	3,243	..	..	..	..	5,211
4	III Hosur (NP)	I	Hosur	12.62	5,536	6,695	5,913 (- 11.68)	5,519 (- 6.66)	6,071 (+10.00)	6,457 (+6.36)
5	IV Kaveripattinam (NP) ..	IV	Krishnagiri	4.37	2,718	..	6,668	3,570 (- 46.46)	Declassified.	7,058
6	III Krishnagiri (M) ..	III	Krishnagiri	11.50	9,271	10,446	10,887 (+4.22)	6,947 (- 36.19)	12,850 (+84.97)	15,311 (+19.15)
7	IV Palakkodu (NP) ..	V	Palakkodu ..	2.50	2,364	..	..	..	..	..

Sl. No.	Class, Name and Civic administration status of town.	Location Code No.	Name of Taluk.	Population and growth rate of the town at the Censuses of 1951	1961	1971	1981	Density (1981 Census)	Sex ratio. 1961 Census.	1971 Census.	1981 Census.
(1)	(2)	(3)	(4)	(12)	(13)	(14)	(15)	(16)	(17)	(18)	(19)
1	IV Denkanikota (NP) ..	II	Denkanikota	8,913	11,215 (+25.83)	14,455 (+28.89)	17,470 (+20.86)	1,317	923	945	940
2	II Dharmapuri (M) ..	VI	Dharmapuri	24,094 (+26.11)	28,031 (+16.34)	40,086 (+43.01)	51,223 (+27.78)	4,397	961	933	961
3	IV Harur (NP)	VII	Harur	6,366 (+22.16)	9,075 (+42.55)	13,550 (+49.31)	16,334 (+20.55)	1,111	945	921	937
4	III Hosur (NP)	I	Hosur	8,712 (+34.92)	11,683 (+34.10)	16,591 (+42.01)	27,129 (+63.52)	2,150	932	928	875
5	IV Kaveripattinam (NP) ..	IV	Krishnagiri	8,153 (+15.51)	9,416 (+15.49)	12,107 (+28.58)	13,669 (+12.90)	3,128	999	992	1,011
6	III Krishnagiri (M) ..	III	Krishnagiri	19,774 (+29.15)	23,827 (+20.50)	35,383 (+48.50)	48,335 (+36.61)	4,203	1,010	991	1,963
7	IV Palakkodu (NP) ..	V	Palakkodu	..	..	11,769	13,024 (+10.66)	5,210	..	940	1,983

1981 CENSUS—TOWN DIRECTORY.

STATEMENT—II.

PHYSICAL ASPECTS AND LOCATION OF TOWNS, 1979.

Sl. No.	Class and Name of town.	Physical aspects. Rainfall (in mm.)	Temperature (in centigrade) Maximum.	Minimum.	Name of and road distance (in kms.) from State HQs.	District HQs.
(1)	(2)	(3)	(4)	(5)	(6)	(7)
1	IV Denkanikota	861.6	28.8	18.4	Madras (332)	Dharmapuri (85)
2	II Dharmapuri	851.7	33.5	22.6	Madras (303)	Dharmapuri (0)
3	IV Harur	835.4	33.5	22.6	Madras (317)	Dharmapuri (40)
4	III Hosur	787.6	28.8	18.4	Madras (307)	Dharmapuri (88)
5	IV Kaveripattinam	831.0	28.8	18.4	Madras (275)	Dharmapuri (34)
6	III Krishnagiri	831.0	28.8	18.4	Madras (259)	Dharmapuri (46)
7	IV Palakkodu	851.7	28.8	18.4	Madras (288)	Dharmapuri (24)

Sl. No.	Class and Name of town.	Name of and road distance (in kms.) from Revenue Division/ Taluk HQs.	Nearest city with population of one lakh and more.	Railway station.	Bus route.	Navigable river/ Canal (if with in 10 kms.)
(1)	(2)	(8)	(9)	(10)	(11)	(12)
1	IV Denkanikota	Hosur/Denkanikota (25) (0)	Bangalore (50)	Keelamangalam (11)	Denkaniketa (0)	..
2	II Dharmapuri	Dharmapuri/Dharmapuri (0) (0)	Salem (55)	Dharmapuri (0)	Dharmapuri (0)	..
3	IV Harur	Dharmapuri/Harur (40) (0)	Salem (59)	Morappur (13)	Harur 0)	..
4	III Hosur	Hosur/Hosur (0) (0)	Bangalore (40)	Hosur (0)	Hosur (0)	..
5	IV Kaveripattinam	Hosur/Krishnagiri (52) (12)	Salem (105)	Palakkodu (21)	Kaveripattinam 0)	..
6	III Krishnagiri	Hosur/Krishnagiri (40) (0)	Bangalore (92)	Samalpetty (30)	Krishnagiri (0)	..
7	IV Palakkodu	Dharmapuri/Palakkodu (24) (0)	Salem (90)	Palakkodu (0)	Palakkodu (0)	.

STATEMENT III.

MUNICIPAL FINANCE, 1978–79.

Sl. No.	Class and name of town.	Civic administration status (in 1980.).	Receipt (in Rs. '00). Receipt through taxes etc.	Revenue derived from municipal properties and power apart from taxation.	Government grant.	Loan.	Advance.	Other sources (specify).	Total receipt.
(1)	(2)	(3)	(4)	(5)	(6)	(7)	(8)	(9)	(10)
1	IV Denkanikota	NP	508	576	..	..	61	936	2,186
2	II Dharmapuri	M	8,607	3,568	365	1,490	5,520	Education 13,263	32,818
3	IV Harur	NP	1,792	..	33	..	..	2,008	3,888
4	III Hosur	NP	2,813	928	63	..	328	1,064	5,196
5	IV Kaveripattinam	NP	531	..	20	..	77	1,942	2,570
6	III Krishnagiri	M	7,112	5,298	412	..	5,188	116	18,126
7	IV Palakkodu	NP	338	..	..	200	..	1,126	1,664

Sl. No.	Class and name of town.	Civic administration status (in 1980).	Expenditure (in Rs. '00). General administration	Public safety.	Public health and conveniences.	Public works.	Public institutions.	Others (Specify).	Total expenditure.
(1)	(2)	(3)	(11)	(12)	(13)	(14)	(15)	(16)	(17)
1	IV Denkanikota	NP	601	1,103	..	45	..	356	2,105
2	II Dharmapuri	M	2,220	..	6,651	4,523	9,140	6,564	29,098
3	IV Harur	NP	1,548	214	1,424	89	..	..	3,275
4	III Hosur	NP	864	..	1,757	363	10	1,971	4,966
5	IV Kaveripattinam	NP	847	221	1,039	311	..	730	3,148
6	III Krishnagiri	M	2,057	1,467	5,863	1,656	253	6,312 Loans 525 Advances 5,787	17,608
7	IV Palakkodu	NP	981	99	758	..	..	17	1,365

STATEMENT IV.

CIVIC AND OTHER AMENITIES, 1979

Sl. No.	Class and name of town.	Civic administration status (in 1980).	Population.	Scheduled Castes and Scheduled Tribes population.	Road length. (in kms.)	System of sewerage.	Number of latrines* Water borne.	Service.	Others.	Method of disposal of nightsoil.
(1)	(2)	(3)	(4)	(5)	(6)	(7)	(8)	(9)	(10)	(11)
1	IV Denkanikota	NP	17,470	SC 1,822 ST 238	PR (3.00) KR ..	OSD	..	51	..	WB
2	II Dharmapuri	M	51,223	SC 3,350 ST 15	PR (38.56) KR (3.53)	OSD	190	3,795	..	WB
3	IV Harur	NP	16,334	SC 3,197 ST 108	PR (8.00) KR (2.00)	OSD	..	560	..	WB
4	III Hosur	NP	27,129	SC 1,648 ST 11	PR (15.00) KR (11.00)	OSD	400	140	1,500	WB
5	IV Kaveripattinam	NP	13,669	SC 1,417 ST ..	PR (5.47) KR (22.17)	OSD	..	286	..	WB
6	III Krishnagiri	M	48,335	SC 4,004 ST 710	PR (34.22) KR (4.01)	OSD	1,502	3,208	..	WB, ST
7	IV Palakkodu	NP	13,024	SC 328 ST 6	PR (4.80) KR (2.50)	OSD	..	280	1,579	WB

Sl. number	Class and name of town	Civil administration status (in 1980)	Protected water supply. Source of supply.	System of storage with capacity in litres. (in brackets).	Fire fighting service	Electrification (Number of connections) Domestic.	Industrial.	Commercial.	Road lighting (Points)	Others.
(1)	(2)	(3)	(12)	(13)	(14)	(15)	(16)	(17)	(18)	(19)
1	IV Denkanikota	NP	T, W	OHT (150,000)	Krishnagiri (45 kms).	1,100	201	250	186	..
2	II Dharmapuri	M	T	OHT (8,000) SR (2,300,000)	Yes.	3,860	308	1,730	1,057	..
3	IV Harur	NP	..	....	Dharmapuri (40 kms).	1,215	82	643	327	..
4	III Hosur	NP	T	OHT (30,150)	Krishnagiri (52 kms.)	850	52	650	403	7
5	IV Kaveripattinam	NP	T	OHT (200,000)	Krishnagiri (12 kms)	1,333	70	650	4	28
6	III Krishnagiri	M	T	SR (682,500)	Yes.	5,778	257	1,470	927	4,040
7	IV Palakkodu	NP	T	OHT (150,000)	Dharmapuri (24 kms.)	947	63	405	138	57

1961 CENSUS—TOWN DIRECTORY.

STATEMENT IV-A

CIVIC AND OTHER AMENITIES IN NOTIFIED SLUMS, 1979.

Sl. No.	Class and name of town. *	Name of slum.	Area of slum. (in sq. kms.)	Population of slum.	Paved roads. (in kms.).	System of sewerage.	Number of latrines. Private. Water borne.	Service.	Others.	Community
(1)	(2)	(3)	(4)	(5)	(6)	(7)	(8)	(9)	(10)	(11)
1	II Dharmapuri	..	..	..	..	..	..	..	..	

* For towns of 50,000 population and above

Sl. No.	Class and name of town	Name of slum	Method of disposal of night soil.	No. of tap points/public hydrants installed for supply of protected water.	Electrification (No. of connections) Domestic	Road lighting (points.)	Others.
1	(1)	(3)	(12)	(13)	(14)	(15)	(16)
	II Dharmapuri	..	..				

1961 CENSUS—TOWN DIRECTORY.

STATEMENT—V

MEDICAL, EDUCATIONAL, RECREATIONAL AND CULTURAL FACILITIES, 1979.

Sl. No.	Class and name of town.	Population.	Medical facilities.* Hospitals/ Dispensaries/ T.B. Clinics etc.	Beds in medical institutions noted in column, 4	Educational facilities* Arts/Science/ Commerce Colleges (of degree level and above).	Medical Colleges.	Engineering Colleges.	Polytechnics.	Recognised Shorthand, typewriting and vocational training institutions.	Higher Secondary./ Intermediate/ P. U. C. (Pre-university College)/ Junior college level.
(1)	(2)	(3)	(4)	(5)	(6)	(7)	(8)	(9)	(10)	(11)
1.	IV Denkanikota	17,470	H—(1) PC—(1) NH—(2)	10	Krishnagiri (55 kms)	Karnataka State (65 kms.)	Karnataka State (65 kms.)	Krishnagiri (55 kms.)	Hosur (24 kms.)	1
2.	II Dharmapuri	51,223	H—(1)	150	A(1)	Karnataka State (125 kms.)	Salem district (68 kms.)	Krishnagiri (46 kms.)	Type (5) O (1)	2
3.	IV Harur	16,334	H—(1) D—(2)	11 ..	Dharmapuri (40 kms.)	Karnataka State (165) kms.	Salem district (60 kms.)	Salem district (60 kms.)	Type (1)	1
4.	III Hosur	27,129	H—(1) D—(2)	43 12	Karnataka State (40 kms.)	Karnataka State (40 kms.)	Karnataka State (40 kms.)	Karnataka State (40 kms.)	Sh. Type (2)	2
5.	IV Kaverigattinam	13,669	H—(1)	12	Krishnagiri (12 kms).	Karnataka State (104 kms.)	Salem district (86 kms.)	Krishnagiri (12 kms.)	Type (1)	1
6.	III Krishnagiri	48,335	H—(2) TB—(1)	187 ..	AS (1)	Karnataka State (92 kms).	Karnataka State (92 kms.)	1	Type (3) O (2)	2
7.	IV Palakkodu	13,024	M—(1)	10	Dharmapuri (24 kms.)	Karnataka State (101 kms.)	Salem district (92 kms.)	Krishnagiri (24 kms.)	Type (1)	1

1981 CENSUS— TOWN DIRECTORY

STATEMENT V

MEDICAL, EDUCATIONAL, RECREATIONAL AND CULTURAL FACILITIES, 1979

Sl. No.	Class and name of town.	Educational facilities: Secondary/Matriculation.	Junior secondary and middle schools.	Primary schools.	Adult literacy classes/centres others (specify).	Working women's hostels with number of seats.	Number of recreational and cultural facilities: Stadia.	Cinema.	Auditorial Drama/Community halls.	Public libraries including reading rooms
(1)	(2)	(12)	(13)	(14)	(15)	(16)	(17)	(18)	(19)	(20)
1.	IV Denkanikota	1	1	4	..	..	..	1	..	RR (1)
2.	II Dharmapuri	2	5	10	..	1(15)	..	4	..	PL (1) RR (1)
3.	IV Harur	2	4	7	..	..	..	2	..	PL (2)
4.	III Hosur	2	5	10	..	..	..	2	..	PL (1)
5.	IV Kaveripattinam	1	1	5	..	..	..	..	..	PL (1)
6.	III Krishnagiri	3	4	11	..	1(9)	..	3	1	PL (1) RR (1)
7.	IV Palakkodu	1	2	4	..	..	..	2	..	PL (1)

* No name of the nearest place if in the same district or the name of the district if in the same state or other state and its distance from the town where facility is available is mentioned.

1981 CENSUS—TOWN DIRECTORY.

STATEMENT VI.

TRADE, COMMERCE, INDUSTRY AND BANKING, 1979.

Sl. No	Class and name of town.	Name of three most important commodities imported. 1st.	2nd	3rd	Name of three most important commodities exported. 1st.	2nd.	3rd.	Name of three most important commodities manufactured. 1st.	2nd.	3rd.	Number of banks.	Number of agricultural credit societies.	Number of non-agricultural credit societies.
(1)	(2)	(3)	(4)	(5)	(6)	(7)	(8)	(9)	(10)	(11)	(12)	(13)	(14)
1.	IV Denkanikota ..	Rice.	Maida.	Wheat.	Ragi.	Tamarind.	Gingloe.	Tiles.	Agarbathi sticks.	Beedi.	3	1	..
2.	II Dharmapuri ..	Cotton thread.	..	..	Tamarind	Jaggery	Rice	Cotton Cloth.	..	..	10	..	8
3.	IV Harur	Oil.	Cloth.	Machineries	Cotton.	Food grains.	Tapioca.	Starch.	..	..	4	1	..
4.	III Hosur	Redgram.	Groundnut Oil.	Sugar.	Tamarind.	Ragi.	..	Silk thread	Mangalore tiles.	..	9	1	5
5.	IV Kaveripattinam ..	..	..	..	..	..	..	..	..	..	3	1	..
6.	III Krishnagiri ..	Rice.	Groundnut	Tobacco.	Mangoes.	Tamarind.	Grapes.	Wooden articles.	Polished black stones.	Distilled water.	12	2	2
7.	IV Palakkodu	Paddy.	Ragi.	Sugarcane.	Coconut.	Rice.	Mangoes.	Jaggery.	..	..	3		..

APPENDIX

TOWNS SHOWING THEIR OUTGROWTHS WITH POPULATION.

Serial number.	Name of the Town with Location Code.	Population of Core town.	Outgrowth	Population of outgrowth
	(2)	(3)	(4)	(5)

Nil.

PART —B.

VILLAGE AND TOWNWISE PRIMARY CENSUS ABSTRACT.

B1 12-6—44 A

DISTRICT PRIMARY CENSUS ABSTRACT.

Sl. No.	District/Taluk/Urban/Agglomeration/City/Town.	Total Rural Urban.	Area in Km².	No. of Occupied Residential Houses.	No. of Households.	Total Population (including Institutional and Houseless Population).			Scheduled Castes.			Scheduled Tribes.		
						Persons.	Males.	Females.	Persons.	Males.	Females.	Persons.	Males.	Females.
(1)	(2)	(3)	(4)	(5)	(6)	(7)	(8)	(9)	(10)	(11)	(12)	(13)	(14)	(15)
	Dharmapuri District	T	9,622.0	374,342	386,664	1,997,060	1,019,362	997,698	276,714	141,499	135,215	46,074	23,735	22,239
		R	9,551.3	341,447	350,134	1,809,876	923,195	886,681	260,948	133,503	127,445	44,986	23,189	21,797
		U	70.7	32,895	36,530	187,184	96,167	91,017	15.766	7,996	7,770	1,088	546	542
	1. Hosur Taluk	T	961.7	35,893	37,264	202,782	104,809	97,973	31,149	15,984	15,165	1,912	980	932
		R	949.1	30,481	31,728	175,653	90,338	85,315	29,501	15,110	14,391	1,901	975	926
		U	12.6	5,412	5,536	27,129	14,471	12,658	1,648	874	774	11	5	6
	Hosur (P)	U	12.62	5,412	5,536	27,129	14.471	12,658	1,648	874	774	11	5	6
	2. Denkanikotta Taluk	T	2,131.6	44,621	45,656	249,595	128,222	121,373	33,243	17,089	16,154	9,096	4,684	4,412
		R	2,118 3	41,607	42.599	232,125	119,217	112,908	31,421	16,162	15,259	8,858	4,555	4,303
		U	13.3	3,014	3,057	17,470	9,005	8,465	1,822	927	895	238	129	109
	Denkanikotta (P)	U	13.26	3,014	3,057	17,470	9,005	8,465	1.822	927	895	238	129	109
	3. Krishnagiri Taluk	T	1.668.5	88,817	93,000	475,076	240,138	234,938	50,535	25,559	24,976	5,299	2,666	2,633
		R	1,652.6	78,998	81,011	413,072	208,717	204,355	45,114	22,858	22,256	4,589	2,322	2,267
		U	15.9	9,819	11,989	62,004	31,421	30,583	5,421	2,701	2,720	710	344	366
	Krishnagiri (M)	U	11.50	7,504	9,271	48,335	24,625	23,710	4,004	1,999	2,005	710	344	366
	Kaveripattinam (P)	U	4.37	2,315	2,718	13,669	6,796	6,873	1,417	702	715	..	..	..
	4. Uttangarai Taluk	T	652.2	31,969	33,169	167,195	85,484	81,711	29,221	14,905	14,316	952	506	446
		R	652.2	31,969	33,169	167,195	85,484	81,711	29,221	14,905	14,316	952	506	446
		U	..	..	..	..	..	..	..	..	..	..	..	..

DISTRICT PRIMARY CENSUS ABSTRACT

Sl. No.	District/Taluk/Urban Agglomeration/City/Town.	Total Rural Urban.	Literates.			Main Workers. Total Main Workers. (I—IX)			Main Workers. Cultivators. (I)			Main Workers. Agricultural Labourers. (II)		
			Persons.	Males.	Females.	Persons.	Males.	Females.	Persons.	Males.	Females.	Persons.	Males.	Females.
(1)	(2)	(3)	(16)	(17)	(18)	(19)	(20)	(21)	(22)	(23)	(24)	(25)	(26)	(27)
	Dharmapuri District	T ..	579,163	397,306	181,857	833,019	597,248	235,671	458,924	361,327	97,597	233,104	115,488	117,616
		R ..	474,949	334,728	140,221	77,4725	547,461	227,264	453,648	356,701	96,947	229,608	113,103	116,505
		U ..	104,214	62,578	41,636	58,294	49,887	8,407	5,276	4,626	650	3,496	2,385	1,111
1	Hosur Taluk	T ..	58,046	40,375	17,671	79,747	61,979	17,768	47,182	38,005	9,177	14,637	8,041	6,596
		R ..	43,028	30,913	12,115	70,612	53,748	16,864	46,613	37,462	9,151	14,160	7,665	6,495
		U ..	15,018	9,462	5,556	9,135	8,231	904	569	543	26	477	376	101
	Hosur (P)	U ..	15,018	9,462	5,556	9,135	8,231	904	569	543	26	477	376	101
2	Denkanikota Taluk	T ..	61,577	43,356	18,221	97,029	76,589	20,440	60,826	53,530	7,296	23,326	12,186	11,140
		R ..	54,192	38,872	15,320	92,231	72,320	19,911	59,967	52,687	7,280	22,868	11,783	11,085
		U ..	7,385	4,484	2,901	4,798	4,269	529	859	843	16	458	403	55
	Denkanikota (P)	U ..	7,385	4,484	2,901	4,798	4,269	529	859	843	16	458	403	55
3	Krishnagiri Taluk	T ..	148,448	100,296	48,152	204,184	138,103	66,081	110,558	82,149	28,409	57,485	25,362	32,123
		R ..	111,459	78,668	32,791	185,891	122,526	63,365	109,556	81,293	28,263	57,213	25,226	31,987
		U ..	36,989	21,628	15,361	18,293	15,577	2,716	1,002	856	146	272	136	136
	Krishnagiri (M)	U ..	28,454	16,684	11,770	14,250	12,046	2,204	662	540	122	153	76	77
	Kaveripattinam (P)	U ..	8,535	4,944	3,591	4,043	3,531	512	340	316	24	119	60	59
4	Uttangarai Taluk	T ..	48,610	34,119	14,491	75,328	51,280	24,048	38,593	29,032	9,561	26,816	13,800	13,016
		R ..	48,610	34,119	14,491	75,328	51,280	24,048	38,593	29,032	9,561	26,816	13,800	13,016
		U ..	..	..	..	..	..	..	..	..	..	..	..	..

DISTRICT PRIMARY CENSUS ABSTRACT

Sl. No.	District / Taluk, Urban Agglomeration/City Town.	Total Rural Urban.	Main Workers. Household Industry–Manufacturing, Processing, Servicing and Repairs. IV(a)] Persons.	Males.	Females.	Other Workers. [III, IV, V(b) and VI to IX] Persons.	Males.	Females.	Marginal Workers. Persons.	Males.	Females.	Non-Workers. Persons.	Males.	Female
(1)	(2)	(3)	(28)	(29)	(30)	(31)	(32)	(33)	(34)	(35)	(36)	(37)	(38)	(39)
	Dharmapuri District	T ..	13,540	9,644	3,896	127,451	110,889	16,562	55,585	5,795	49,790	1,108,456	416,219	692,237
		R ..	11,248	8,009	3,239	80,221	69,648	10,573	55,060	5,645	49,415	980,091	370,089	610,002
		U ..	2,292	1,635	657	47,230	41,241	5,989	525	150	375	128,365	46,130	82,235
1	Hosur Taluk	T ..	1,423	1,037	386	16,505	14,896	1,609	2,644	410	2,234	120,391	42,420	77,971
		R ..	1,123	837	286	8,716	7,784	932	2,602	388	2,214	102,439	36,202	66,237
		U ..	300	200	100	7,789	7,112	677	42	22	20	17,952	6,218	11,734
	Hosur (P)	U ..	300	200	100	7,789	7,112	677	42	22	20	17,952	6,218	11,734
2	Denkanikota taluk	T ..	1,645	1,056	589	11,232	9,817	1,415	4,500	687	3,813	148,066	50,946	97,120
		R ..	1,260	760	500	8,136	7,090	1,046	4,469	675	3,794	135,425	46,222	89,203
		U ..	385	296	89	3,096	2,727	369	31	12	19	12,641	4,724	7,917
	Denkanikota (P)	U ..	385	296	89	3,096	2,727	369	31	12	19	12,641	4,724	7,917
3	Krishnagiri Taluk	T ..	2,459	1,650	809	33,682	28,942	4,740	14,217	1,421	12,796	256,675	100,614	156,061
		R ..	1,944	1,270	674	17,178	14,737	2,441	13,946	1,365	12,581	213,235	84,826	128,409
		U ..	515	380	135	16,504	14,205	2,299	271	56	215	43,440	15,788	27,652
	Krishnagiri (M)	U ..	358	270	88	13,077	11,160	1,917	122	17	105	33,963	12,562	21,401
	Kaveripattinam (p)	U ..	157	110	47	3,427	3,045	382	149	39	110	9,477	3,226	6,251
4	Hangarai taluk	T ..	1,585	1,167	418	8,334	7,281	1,053	6,528	506	6,022	85,339	33,698	51,641
		R ..	1,585	1,167	418	8,334	7,281	1,053	6,528	506	6,022	85,339	33,698	51,641
		U ..	..	..	..	..	..	..	..	..	..	..	..	.

DISTRICT PRIMARY CENSUS ABSTRACT.

Sl. No.	District/Taluk Urban Agglomeration/City/Town.	Total Rural Urban.	Area in Km.²	Number of Occupied Residential Houses.	Number of Households.	Total population (including institutional and Houseless Population). Persons.	Males.	Females.	Scheduled Castes. Persons.	Males.	Females.	Scheduled Tribes. Persons.	Males.	Females
(1)	(2)	(3)	(4)	(5)	(6)	(7)	(8)	(9)	(10)	(11)	(12)	(13)	(14)	(15)
	Palakkodu Taluk	T ..	543.7	31,850	32,467	171,882	87,504	84,378	13,878	7,196	6,682	1,783	907	876
		R ..	541.2	29,557	30,103	158,858	80,785	78,073	13,550	7,019	6,531	1,777	901	876
		U ..	2.5	2,293	2,364	13,024	6,719	6,305	328	177	151	6	6	..
	Palakkodu (P) ..	U ..	2.50	2,293	2,364	13,024	6,719	6,305	328	177	151	6	6	..
6	Pennagaram Taluk ..	T ..	1,227.8	28,652	29,522	150,014	76,818	73,196	15,739	8,106	7,633	3,379	1,781	1,598
		R ..	1,227.8	28,652	29,522	150,014	76,818	73,196	15,739	8,106	7,633	3,379	1,781	1,598
		U ..	..	..	..	..	..	..	..	..	..	..	..	..
	Dharmapuri Taluk ..	T ..	742.5	48,911	50,659	260,153	132,739	127,414	23,755	12,036	11,719	1,868	971	897
		R ..	730.8	39,740	40,318	208,930	106,621	102,309	20,405	10,355	10,050	1,853	964	889
		U ..	11.7	9,171	10,341	51,223	26,118	25,105	3,350	1,681	1,669	15	7	8
	Dharmapuri (M) ..	U ..	11.65	9,171	10,341	51,223	26,118	25,105	3,350	1,681	1,669	15	7	8
8	Harur Taluk	T ..	1,790.6	63,629	64,927	320,363	163,648	156,715	79,194	40,624	38,570	21,785	11,240	10,545
		R ..	1,775.9	60,443	61,684	304,029	155,215	148,814	75,997	38,988	37,009	21,677	11,185	10,492
		U ..	14.7	3,186	3,243	16,334	8,433	7,901	3,197	1,636	1,561	108	55	53
	Harur (P)	U ..	14.70	3,186	3,243	16,334	8,433	7,901	3,197	1,636	1,561	108	55	53

DISTRICT PRIMARY CENSUS ABSTRACT

Sl No.	District/Taluk/Urban Agglomeration/City/Town.	Total Rural. Urban.	Literates.			Main Workers. Total Main Workers. (I-IX).			Cultivators (I).			Agricultural Labourers (II).		
			Persons.	Males.	Females.	Persons.	Males.	Females.	Persons.	Males.	Females.	Persons.	Males.	Females.
(1)	(2)	(3)	(16)	(17)	(18)	(19)	(20)	(21)	(22)	(23)	(24)	(25)	(26)	(27)
5	Palakkodu Taluk	T ..	42,667	29,946	12,721	67,870	50,904	16,966	40,702	32,512	8,190	16,986	9,463	7,523
		R ..	36,737	26,144	10,593	63,852	47,225	16,627	40,071	31,920	8,151	16,448	9,013	7,435
		U ..	5,930	3,802	2,128	4,018	3,679	339	631	592	39	538	450	88
	Palakkodu (P)	U ..	5,930	3,802	2,128	4,018	3,679	339	631	592	39	538	450	88
6	Pennagaram Taluk	T ..	32,597	23,030	9,567	64,496	45,467	19,029	35,750	28,561	7,189	19,914	9,497	10,417
		R ..	32,597	23,030	9,567	64,496	45,467	19,029	35,750	28,561	7,189	19,914	9,497	10,417
		U	..	..	..	..	..	..	..	..	..	..	..	..
7	Dharmapuri Taluk	T ..	87,271	57,694	29,577	104,011	76,762	27,249	52,842	42,126	10,716	24,490	12,363	12,127
		R ..	57,361	40,049	17,312	87,304	62,915	24,389	51,727	41,180	10,547	23,691	11,833	11,858
		U ..	29,910	17,645	12,265	16,707	13,847	2,860	1,115	946	169	799	530	269
	Dharmapuri (M)	U ..	29,910	17,645	12,265	16,707	13,847	2,860	1,115	946	169	799	530	269
8	Harur Taluk	T ..	99,947	68,490	31,457	140,354	96,264	44,090	72,471	55,412	17,059	49,450	24,776	24,674
		R ..	90,965	62,933	28,032	135,011	91,980	43,031	71,371	54,566	16,805	48,498	24,286	24,212
		U ..	8,982	5,557	3,425	5,343	4,284	1,059	1,100	846	254	952	490	462
	Harur (P)	U ..	8,982	5,557	3,425	5,343	4,284	1,059	1,100	846	254	952	490	462

DISTRICT PRIMARY CENSUS ABSTRACT

Sl. No.	District/Taluk/Urban Agglomeration/City/Town.	Total Rural Urban.	Main Workers. Household Industry—Manufacturing, Processing Servicing and Repairs V (a).			Other Workers [III, IV, V (b) and VI to IX].			Marginal Workers.			Non-Workers.		
			Persons.	Males.	Females.	Persons.	ales.	Females.	Persons.	Males.	Females.	Persons.	Males.	Females.
(1)	(2)	(3)	(28)	(29)	(30)	(31)	(32)	(33)	(34)	(35)	(36)	(37)	(38)	(39)
5	Palakkodu Taluk	T ..	1,155	797	358	9,027	8,132	895	3,382	533	2,849	100,630	36,067	64,563
		R ..	1,043	700	343	6,290	5,592	698	3,330	513	2,817	91,676	33,047	58,629
		U ..	112	97	15	2,737	2,540	197	52	20	32	8,954	3,020	5,934
	Palakkodu (P)	U ..	112	97	15	2,737	2,540	197	52	20	32	8,954	3,020	5,934
6	Pennagaram Taluk	T ..	1,194	887	307	7,638	6,522	1,116	3,490	436	3,054	82,028	30,915	51,113
		R ..	1,194	887	307	7,638	6,522	1,116	3,490	436	3,054	82,028	30,915	51,113
		U ..	..	..	..	..	..	..	..	..	..	..	..	..
7	Dharmapuri Taluk ..	T ..	2,142	1 559	583	24,537	20,714	3,823	10,609	1,104	9,505	145,533	54,873	90,660
		R ..	1,279	987	292	10,607	8,915	1,692	10,489	1,068	9,421	111,137	42,638	68,499
		U ..	863	572	291	13,930	11,799	2,131	120	36	84	34,396	12.235	22,161
	Dharmapuri (M)	U ..	863	572	291	13,930	11,799	2,131	120	36	84	34,396	12,235	22,161
8	Harur Taluk	T ..	1,937	1,491	446	16,496	14,585	1,911	10,215	698	9,517	169,794	66,686	103,108
		R ..	1,820	1,401	419	13,322	11,727	1,595	10,206	694	9,512	158,812	62,541	96,271
		U ..	117	90	27	3,174	2,858	316	9	4	5	10,982	4,145	6,837
	Harur (P)	U ..	117	90	27	3,174	2,858	316	9	4	5	10,982	4,145	6,837

PRIMARY CENSUS ABSTRACT FOR SCHEDULED CASTES.

Sl. No.	State/District/Taluk/Urban Agglomeration/City/Town	Total Rural Urban.	Number of Households. with SC members.	Total Scheduled Caste Population.			Literates.			Main Workers. Total Main Workers. (I-IX)			Main Workers. Cultivators (I).		
				Persons.	Males.	Females.	Persons.	Males.	Females.	Persons.	Males.	Females.	Persons.	Males.	Females.
(1)	(2)	(3)	(4)	(5)	(6)	(7)	(8)	(9)	(10)	(11)	(12)	(13)	(14)	(15)	(16)
	Dharmapuri District ..	T	52,781	276,714	141,499	135,215	57,989	43,159	14,830	122,559	81,551	41,008	44,277	34,672	9,605
		R	49,750	260,948	133,503	127,445	52,228	39,419	12,809	117,888	77,951	39,937	43,901	34,369	9,532
		U	3,031	15,766	7,996	7,770	5,761	3,740	2,021	4,671	3,600	1,071	376	303	73
1.	Hosur Taluk	T	5,862	31,149	15,984	15,165	4,259	3,255	1,004	13,246	9,607	3,639	6,415	5,251	1,164
		R	5,549	29,501	15,110	14,391	3,963	3,035	928	12,678	9,155	3,523	6,388	5,229	1,159
		U	313	1,648	874	774	296	220	76	568	452	116	27	22	5
	Hosur (P)	U	313	1,648	874	774	296	220	76	568	452	116	27	22	5
2.	Denkanikota Taluk ..	T	6,358	33,243	17,089	16,154	4,155	3,287	868	14,300	10,510	3,790	7,036	6,000	1,036
		R	6,022	31,421	16,162	15,259	3,978	3,154	824	13,821	10,139	3,682	6,950	5,918	1,032
		U	336	1,822	927	895	177	133	44	479	371	108	86	82	4
	Denkanikota (P) ..	U	336	1,822	927	895	177	133	44	479	371	108	86	82	4
3.	Krishnagiri Taluk ..	T	9,362	50,535	25,559	24,976	12,974	9,254	3,720	22,908	14,200	8,708	7,550	5,357	2,193
		R	8,363	45,114	22,858	22,256	10,679	7,796	2,883	21,333	12,989	8,344	7,497	5,312	2,185
		U	999	5,421	2,701	2,720	2,295	1,458	837	1,575	1,211	364	53	45	8
	Krishnagiri (M) ..	U	724	4,004	1,999	2,005	1,699	1,083	616	1,133	861	272	50	43	7
	Kaveripatinam (P) ..	U	275	1,417	702	715	596	375	221	442	350	92	3	2	1
4.	Uthangarai Taluk ..	T	5,694	29,221	14,905	14,316	5,899	4,436	1,463	14,193	8,841	5,352	4,507	3,374	1,133
		R	5,694	29,221	14,905	14,316	5,899	4,436	1,463	14,193	8,841	5,352	4,507	3,374	1,133
		U	..	..	..	..	..	..	..	..	..	..	..	..	..
5	Palakkodu Taluk ..	T	2,587	13,878	7,196	6,682	2,613	2,024	589	5,705	4,078	1,627	1,706	1,323	383
		R	2,520	13,550	7,019	6,531	2,476	1,931	545	5,619	4,000	1,619	1,706	1,323	383
		U	67	328	177	151	137	93	44	86	78	8	..	..	..
	Palakkodu (P)	U	67	328	177	151	137	93	44	86	78	8	..	..	..

PRIMARY CENSUS ABSTRACT FOR SCHEDULED CASTES

Sl. No.	District/Taluk/Urban Agglomeration/City/Town	Total Rural Urban	Main workers. Agricultural Labourers (II).			Main workers. Household Industry-Manufacturing, Processing, Servicing and Repairs [V(a)].			Main workers. Other workers (III, IV, V(b) and VI to IX)			Marginal workers.			Non-workers.		
			Persons.	Males.	Females.	Persons.	Males.	Females.	Persons.	Males.	Females.	Persons.	Males.	Females.	Persons.	Males.	Females
(1)	(2)	(3)	(17)	(18)	(19)	(20)	(21)	(22)	(23)	(24)	(25)	(26)	(27)	(28)	(29)	(30)	(31)
	Dharmapuri District ..	T	64,367	35,337	29,030	2,541	1,682	859	11,374	9,860	1,514	8,483	974	7,509	145,672	58,974	86,698
		R	63,378	34,714	28,664	2,450	1,622	828	8,159	7,246	913	8,423	961	7,462	134,637	54,591	80,046
		U	989	623	366	91	60	31	3,215	2,614	601	60	13	47	11,035	4,383	6,652
1.	Hosur Taluk	T	5,516	3,198	2,318	108	89	19	1,207	1,069	138	486	122	364	17,417	6,255	11,162
		R	5,328	3,060	2,268	92	75	17	870	791	79	485	121	364	16,338	5,834	10,504
		U	188	138	50	16	14	2	337	278	59	1	1	..	1,079	421	658
	Hosur (P)	U	188	138	50	16	14	2	337	278	59	1	1	..	1,079	421	658
2.	Denkanikota Taluk ..	T	6,282	3,749	2,533	139	72	67	843	689	154	477	91	386	18,466	6,488	11,978
		R	6,140	3,618	2,522	139	72	67	592	531	61	477	91	386	17,123	5,932	11,191
		U	142	131	11	..	..	..	251	158	93	..	..	..	1,343	556	787
	Denkanikota (P)	U	142	131	11	..	..	..	251	158	93	..	..	..	1,343	556	787
3.	Krishnagiri Taluk	T	11,741	5,997	5,744	476	247	229	3,141	2,599	542	1,391	181	1,210	26,236	11,178	15,058
		R	11,651	5,966	5,685	464	239	225	1,721	1,472	249	1,338	171	1,167	22,443	9,698	12,745
		U	90	31	59	12	8	4	1,420	1,127	293	53	10	43	3,793	1,480	2,313
	Krishnagiri (M)	U	43	22	21	7	5	2	1,033	791	242	..	..	..	2,871	1,138	1,733
	Kaveripattinam (P) ..	U	47	9	38	5	3	2	387	336	51	53	10	43	922	342	580
4.	Uttangarai Taluk	T	8,482	4,486	3,996	411	264	147	793	717	76	1,089	134	955	13,939	5,930	8,009
		R	8,482	4,486	3,996	411	264	147	793	717	76	1,089	134	955	13,939	5,930	8,009
		U	..	..	..	..	..	..	..	..	..	..	..	..	..	..	..
5.	Palakkodu Taluk	T	3,010	1,997	1,013	370	216	154	619	542	77	241	61	180	7,932	3,057	4,875
		R	2,997	1,986	1,011	343	192	151	573	499	74	241	61	180	7,690	2,958	4,732
		U	13	11	2	27	24	3	46	43	3	..	..	..	242	99	143
	Palakkodu (P)	U	13	11	2	27	24	3	46	43	3	..	..	..	242	99	143

PRIMARY CENSUS ABSTRACT FOR SCHEDULED CASTES

Sl. No.	State/District/Taluk/Urban/Agglomeration City/Town.	Total Rural Urban.	Number of Households with S.C. members	Total Scheduled Caste Population.			Literates			Main Workers: Total Main Workers (I-IX)			Main Workers: Cultivators (1)		
				Persons.	Males.	Females.	Persons.	Males	Females.	Persons.	Males.	Females.	Persons.	Males.	Females
(1)	(2)	(3)	(4)	(5)	(6)	(7)	(8)	(9)	(10)	(11)	(12)	(13)	(14)	(15)	(16)
6.	Pennagaram Taluk ..	T	3,023	15,739	8,106	7,633	2,469	1,909	560	7,078	4,756	2,322	2,338	1,939	399
		R	3,023	15,739	8,106	7,633	2,469	1,909	560	7,078	4,756	2,322	2,338	1,939	399
		U	..	..	..	..	..	..	..	..	..	..	..	..	..
7.	Dharmapuri Taluk ..	T	4,415	23,755	12,036	11,719	6,919	4,876	2,043	8,993	6,403	2,590	2,706	2,217	489
		R	3,742	20,405	10,355	10,050	5,239	3,839	1,400	8,099	5,670	2,429	2,694	2,206	488
		U	673	3,350	1,681	1,669	1,680	1,037	643	894	733	161	12	11	1
	Dharmapuri (M) ..	U	673	3,350	1,681	1,669	1,680	1,037	643	894	733	161	12	11	1
8.	Harur Taluk	T	15,480	79,194	40,624	38,570	18,701	14,118	4,583	36,136	23,156	12,980	12,019	9,211	2,808
		R	14,837	75,997	38,988	37,009	17,525	13,319	4,206	35,067	22,401	12,666	11,821	9,068	2,753
		U	643	3,197	1,636	1,561	1,176	799	377	1,069	755	314	198	143	55
	Harur (P)	U	643	3,197	1,636	1,561	1,176	799	377	1,069	755	314	198	143	55

PRIMARY CENSUS ABSTRACT FOR SCHEDULED CASTES

Sl. No.	District/Taluk/Urban Agglomeration/City/Town.	Total Rural Urban.	Main workers: Agricultural Labourers (II)			Main workers: Household Industry–Manufacturing, Processing, Servicing and Repairs V(a)			Main workers: Other Workers (III, IV, V(b) and VI to IX)			Marginal Workers.			Non-Workers.		
			Persons.	Males.	Females.	Persons	Males.	Females.	Persons.	Males.	Females.	Persons.	Males.	Females.	Persons.	Males.	Females.
(1)	(2)		(17)	(18)	(19)	(20)	(21)	(22)	(23)	(24)	(25)	(26)	(27)	(28)	(29)	(30)	(31)
6.	Pennagaram Taluk ..	T	4,039	2,212	1,827	205	166	39	496	439	57	362	57	305	8,299	3,293	5,006
		R	4,039	2,212	1,827	205	166	39	496	439	57	362	57	305	8,299	3,293	5,006
		U	..	..	..	..	..	..	..	..	..	..	..	..	..	..	
7.	Dharmapuri Taluk ..	T	4,038	2,249	1,789	361	287	74	1,888	1,650	238	1,600	146	1,454	13,162	5,487	7,675
		R	3,970	2,219	1,751	339	282	57	1,096	963	133	1,597	144	1,453	10,709	4,541	6,168
		U	68	30	38	22	5	17	792	687	105	3	2	1	2,453	946	1,507
	Dharmapuri (M)	U	68	30	38	22	5	17	792	687	105	3	2	1	2,453	946	1,507
8.	Harur Taluk	T	21,259	11,449	9,810	471	341	130	2,387	2,155	232	2,837	182	2,655	40,221	17,286	22,935
		R	20,771	11,167	9,604	457	332	125	2,018	1,834	184	2,834	182	2,652	38,096	16,405	21,691
		U	488	282	206	14	9	5	369	321	48	3	..	3	2,125	881	1,244
	Harur (P)	U	488	282	206	14	9	5	369	321	48	3	..	3	2,125	881	1,244

PRIMARY CENSUS ABSTRACT FOR SCHEDULED TRIBES

Sl. No.	District/Taluk, Urban Agglomeration/City/Town.	Total Rural Urban	Number of Households with ST members	Total Scheduled Tribe population. Persons.	Males.	Females.	Literates. Persons.	Males.	Females.	Main Workers. Total Main Workers (I—IX). Persons	Males.	Females.	Cultivators (I) Person	Males	Females
(1)	(2)	(3)	(4)	(5)	(6)	(7)	(8)	(9)	(10)	(11)	(12)	(13)	(14)	(15)	(16)
	Dharmapuri District ..	T	9,682	46,074	23,735	22,339	6,839	5,034	1,805	21,823	14,415	7,408	13,025	9,858	3,173
		R	9,467	44,986	23,189	21,797	6,294	4,714	1,580	21,542	14,171	7,371	12,913	9,743	3,170
		U	215	1,088	546	542	545	320	225	281	244	37	112	109	3
	1. Hosur Taluk	T	366	1,912	980	932	368	263	105	895	603	292	650	451	199
		R	364	1,901	975	926	361	259	102	892	601	291	650	451	199
		U	2	11	5	6	7	4	3	3	2	1	..	..	..
	Hosur (P)	U	2	11	5	6	7	4	3	3	2	1	..	..	..
	2. Denkanikota Taluk	T	1,723	9,096	4,684	4,412	1,405	1,056	349	3,538	2,811	727	2,438	2,109	329
		R	1,684	8,858	4,555	4,303	1,306	990	316	3,472	2,745	727	2,383	2,054	329
		U	39	238	129	109	99	66	33	66	66	..	55	55	..
	Denkanikota (P)	U	39	238	129	109	99	66	33	66	66	..	55	55	..
	3 Krishnagiri Taluk	T	1,098	5,299	2,666	2,633	1,204	836	368	2,500	1,544	956	1,092	782	310
		R	953	4,589	2,322	2,267	845	632	213	2,331	1,398	933	1,035	728	307
		U	145	710	344	366	359	204	155	169	146	23	57	54	3
	Krishnagiri (M)	U	145	710	344	366	359	204	155	169	146	23	57	54	3
	Kaveripattinam (P)	U	..	..	..	..		..	..	..	..	..	..	..	..
	4 Uttangarai Taluk	T	225	952	506	446	97	80	17	405	284	121	85	73	12
		R	225	952	506	446	97	80	17	405	284	121	85	73	12
		U	..	..	..	..	..	..	..	..	..	..	..	..	
	5 Palakkodu Taluk	T	393	1,783	907	876	309	227	82	804	568	236	580	442	138
		R	392	1,777	901	876	303	221	82	804	568	236	580	442	138
		U	1	6	6	..	6	6	..	..	..	..	..	..	..
	Palakkodu (P)	U	1	6	6	..	6	6	..	..	..	..	..	..	..

PRIMARY CENSUS ABSTRACT FOR SCHEDULED TRIBES.

Sl. No.	District/Taluk/Urban Agglomeration/City/Town.	Total Rural Urban.	Main workers. Agricultural Labourers (II). Persons.	Males.	Females.	Household Industry—Manufacturing, Processing, Servicing and Repairs V (a). Persons.	Males.	Females.	Other Workers (III, IV, V (b) and VI to IX) Persons.	Males.	Females.	Marginal Workers. Persons.	Males.	Female	Non-Workers. Persons.	Males	Females
(1)	(2)	(3)	(17)	(18)	(19)	(20)	(21)	(22)	(23)	(24)	(25)	(26)	(27)	(28)	(29)	(30)	(31)
	Dharmapuri District ..	T	7,615	3,662	3,953	305	180	125	878	721	157	1,618	96	1,522	22,633	9,224	13 409
		R	7,593	3,649	3,944	304	179	125	732	600	132	1,616	96	1,520	21,828	8,922	12,906
		U	22	13	9	1	1	..	146	121	25	2	..	2	805	302	503
	1. Hosur Taluk	T	190	103	87	4	3	1	51	46	5	29	3	26	988	374	614
		R	190	103	87	4	3	1	48	44	4	29	3	26	980	371	609
		U	..	..	..	..	..	..	3	2	1	..	..	..	8	3	5
	Hosur (P)	U	..	..	..	..	..	..	3	2	1	..	..	..	8	3	5
	2. Denkanikotta Taluk ..	T	864	580	284	86	5	81	150	117	33	196	29	167	5,362	1,844	3,518
		R	861	577	284	86	5	81	142	109	33	196	29	167	5,190	1,781	3,409
		U	3	3	..	..	..	..	8	8	..	..	..	..	172	63	109
	Denkanikota (P)	U	3	3	..	..	..	..	8	8	..	..	..	..	172	63	109
	3. Krishnagiri Taluk	T	1,145	558	587	27	15	12	236	189	47	116	18	98	2,683	1,104	1,579
		R	1,145	558	587	26	14	12	125	98	27	116	18	98	2,142	906	1,236
		U	..	..	..	1	1	..	111	91	20	..	..	..	541	198	343
	Krishnagiri (M)	U	..	..	..	1	1	..	111	91	20	..	..	..	541	198	343
	Kaveripattiham (P) ..	U	..	.	..	..	..	..	..	..	..	..	..	..	..	..	..
	4. Uttangarai Taluk	T	239	148	91	52	43	9	29	20	9	62	15	47	485	207	278
		R	239	148	91	52	43	9	29	20	9	62	15	47	485	207	278
		U	..	..	..	..	..	..	..	..	..	..	..	..	..	..	..
	5. Palakkodu Taluk	T	206	110	96	3	2	1	15	14	1	32	3	29	947	336	611
		R	206	110	96	3	2	1	15	14	1	32	3	29	941	330	611
		U	..	..	..	..	..	..	..	..	..	..	..	..	6	6	..
	Palakkod(P)	U	..	..	..	..	..	..	..	..	..	..	..	..	6	6	..

PRIMARY CENSUS ABSTRACT FOR SCHEDULED TRIBES

Sl. No.	District/Taluk/Urban Agglomeration/City/Town.	Total Rural Urban.	Number of Households with ST members.	Total Scheduled Tribe population.			Literates.			Main Workers					
										Total Main Workers (I—IX).			Cultivators (I).		
				Persons	Males.	Females.	Persons	Males.	Females.	Persons.	Males.	Females.	Persons	Males	Females
(1)	(2)	(3)	(4)	(5)	(6)	(7)	(8)	(9)	(10)	(11)	(12)	(13)	(14)	(15)	(16)
6.	Pennagarama Taluk	T	704	3,379	1,781	1,598	893	630	263	1,472	1,039	433	852	695	157
		R	704	3,379	1,781	1,598	893	630	263	1,472	1,039	433	852	695	157
		U	..	..	..	..	..	..	..	..	..	..	..	..	..
7.	Dharmapuri Taluk	T	326	1,868	971	897	445	339	106	759	649	110	601	543	58
		R	322	1,853	964	889	432	332	100	755	646	109	601	543	58
		U	4	15	7	8	13	7	6	4	3	1	..	..	..
	Dharmapuri (M)	U	4	15	7	8	13	7	6	4	3	1	..	..	..
8.	Harur Taluk	T	4,847	21,785	11,240	10,545	2,118	1,603	515	11,450	6,917	4,533	6,727	4,757	1,970
		R	4,823	21,677	11,185	10,492	2,057	1,570	487	11,411	6,890	4,521	6,727	4,757	1,97
		U	24	108	55	53	61	33	28	39	27	12	..	..	..
	Harur (P)	U	24	108	55	53	61	33	28	39	27	12	..	..	..

PRIMARY CENSUS ABSTRACT FOR SCHEDULED TRIBES

Sl. No.	District/Taluk/Urban Agglomeration/City/Town	Total Rural Urban.	Main workers.									Marginal Workers.			Non-Workers.		
			Agricultural Labourers. (II)			Household Industry, Manufacturing, Processing Servicing and Repairs V (a).			Other Workers (III, IV, V (b) and VI to IX).								
			Persons.	Males.	Females.	Persons.	Males.	Females.	Persons.	Males.	Females.	Persons.	Males.	Females.	Persons.	Males.	Females.
(1)	(2)	(3)	(17)	(18)	(19)	(20)	(21)	(22)	(23)	(24)	(25)	(26)	(27)	(28)	(29)	(30)	(31)
6.	Pennagaram Taluk	T	488	241	247	..	..	..	132	103	29	103	4	99	1,804	738	1,066
		R	488	241	247	..	..	..	132	103	29	103	4	99	1,804	738	1,066
		U	..	..	..	..	..	..	..	..	..	..	.	..	.	.	..
7.	Dharmapuri Taluk	T	93	50	43	8	6	2	57	50	7	272	1	271	837	321	516
		R	93	50	43	8	6	2	53	47	6	270	1	269	828	317	511
		U	..	..	..	..	..	..	4	3	1	2	.	2	9	4	5
	Dharmapuri (M)	U	..	..	..	..	..	..	4	3	1	2	.	2	9	4	5
8.	Harur Taluk..	T	4,390	1,872	2,518	125	106	19	208	182	26	808	23	785	9,527	4,300	5,227
		R	4,371	1,862	2,509	125	106	19	188	165	23	808	23	785	9,458	[illegible]	5,186
		U	19	10	9	..	..	..	20	17	3		.	.	69	28	41
	Harur (P)	U	19	10	9	..	..	..	20	17	3		.	.	69	28	41

1. HOSUR TALUK

J 112-6—46A

VILLAGE PRIMARY CENSUS ABSTRACT
1. HOSUR TALUK

L.C. No.	Name of village.	Area of village in hectares.	Number of Occupied Residental Houses.	Number of Households.	Total Population (including Institutional and Houseless Population.)			Scheduled Castes.		Scheduled Tribes.		Literatures	
					Persons.	Males.	Females.	Males.	Females.	Males.	Females.	Males.	Females.
(1)	(2)	(3)	(4)	(5)	(6)	(7)	(8)	(9)	(10)	(11)	(12)	(13)	(14)
1	Sevaganapalli ..	542.34	169	169	924	482	442	68	71	..	..	269	127
2	Kagganur	185.91	112	117	728	366	362	130	123	..	..	168	65
3	Sukkrasanapalli. ..	243.68	80	80	542	272	270	29	20	..	..	134	48
4	Singasadana pally] ..	272.12	83	83	494	251	243	129	128	..	..	127	35
5	Belathur	675.26	96	104	614	316	298	103	77	..	..	90	30
6	Bobalapuram	87.95	..	..			Un inhabited.						
7	Deveripalli	508.16	104	104	679	323	356	51	51	..	..	90	36
8	Baliganapalli	327.70	60	85	476	240	236	81	98	..	..	90	46
9	Idipalli	124.74	1	1	3	1	2	..	..	..	..	1	1
10	Puram	174.80	74	74	399	203	196	49	60	..	..	75	26
11	Thimmasandram ..	432.92	79	82	523	246	277	63	75	..	..	88	43
12	Vanamangalam ..	272.84	84	84	457	222	235	22	24	..	..	92	55
13	Kattinaickan dhoddi ..	309.31	205	215	1,396	682	714	125	120	..	..	162	35
14	Eluvapalli	290.79	72	85	423	211	212	91	107	..	..	56	17
15	Gollapalli	96.32	62	62	335	171	164	38	38	8	7	77	32
16	Karikillupalli	56.71	..				Un inhabited.						
17	Selvanathoddi	587.01	..				Un inhabited.						
18	Sapparapalli	90.07	18	22	103	53	50	20	15	..	..	6	..
19	Gollanthoddi ..	292.93	66	66	385	186	199	11	11	..	..	56	17
20	Chinnarandhoddi ..	798.93	117	144	842	414	428	17	19	38	40	108	45
21	Malagalakki	164.99	29	29	165	79	86	16	16	..	..	14	.
22	Doddigounpali ..	1,427.01	40	40	214	114	100	..	..	..	..	11	
23	Gudisadanapalli ..	249.35	158	158	909	469	440	75	87	.	..	[illegible]	45
24	Kullu	296.98	52	52	254	123	131	27	26	..	..	15	..
25	Nerigam	437.17	117	118	589	294	295	150	133	..	..	75	37
26	Kariasandiram ..	331.82	12	12	41	19	22	..	..	..	..	2	..
27	Mahadevapuram ..	235.08	21	21	137	70	67	..	..	..	..	7	..
28	Suligunta	131.38	26	36	221	104	117	25	26	..	..	..	..
29a/c	Berikal	520.94	457	461	2,378	1,198	1,180	14	7	13	14	620	403
29b/c	Berikal	326.81	232	234	1,214	620	594	172	155	..	..	333	207
29c/c	Berikal	147.15	196	196	1,072	560	512	..	..	..	..	229	111
	Total ..	994.90	885	891	4,664	2,378	2,286	186	162	13	14	1,182	721
30	Amudhukondapalli ..	336.22	99	104	643	322	321	120	98	..	..	80	17
31	Mugalapalli	559.79	110	110	581	308	273	52	38	..	..	156	63
32	Vathiripalli	383.14	54	54	340	161	179	71	80	..	..	60	28
33	Alur	171.99	66	66	400	186	214	66	67	..	..	68	33
34	Oddapalli	134.70	32	48	301	133	168	35	30	..	..	44	21
35	Alasapalli	185.98	20	22	156	83	73	6	4	..	..	48	15
36	Pichugandanapalli ..	79.89	..	..	..	..	..	..	..	.	..	..	..
37	Muthuganapalli ..	116.32	40	40	292	159	133	..	..	..	..	35	4
38	Kadiriganadinna ..	64.98					Uninhabited.						
39	Dinnapalli	265.22	262	262	1,304	721	583	72	77	.	..	375	37
40	Bagalur	434.70	645	710	3,793	2,038	1,755	348	315	..	..	897	422
41	Kodiyalam	508.49	56	58	321	160	161	28	39	..	..	41	11
42	Kothapalli	272.51	76	76	436	214	222	..	..	..	..	51	15
43	Kuthanapalli	348.78	121	121	778	403	375	71	60	..	..	[illegible]	16
44	Chokkanadapuram ..	332.06	216	217	1,222	628	594	196	210	..	..	[illegible]	[illegible]
45	Eachangur	460.73	66	66	388	197	191	70	70	..	..	7	.
46	Muthiganadinna ..	240.62	86	86	557	278	279	114	125	..	..	73	[illegible]
47	Oddapallidinna ..	62.70					Un-inhabited.						
48	Lingapuram	120.38	42	42	232	112	120	17	17	..	..	28	9

VILLAGE PRIMARY CENSUS ABSTRACT
1. HOSUR TALUK

S.L. No.	Name of village.	Main Workers: Total Main Workers (I–IX)		Cultivators (I)		Agricultural Labourers (II)		Household Industry Manufacturing, Processing, Servicing and Repairs. [V (a)]		(Other Workers) [III, IV, V(b) and VI to IX].		Marginal Workers.		Non-Workers.	
		Males.	Females.	Males.	Females.	Males.	Females.	Males.	Females.	Males.	Females.	Males.	Females.	Males.	Females.
(1)	(2)	(15)	(16)	(17)	(18)	(19)	(20)	(21)	(22)	(23)	(24)	(25)	(26)	(27)	(28)
1	Sevagana palli ..	296	177	246	75	42	99	4	3	4	..	..	..	186	265
2	Kagganur	211	100	142	10	60	88	..	..	9	2	..	..	155	262
3	Sukkasanapalli	144	1	91	..	15	1	31	..	7	..	..	..	128	269
4	Singasadana palli ..	150	134	110	61	35	70	1	..	4	3	..	..	101	109
5	Belathur	193	6	153	..	25	3	..	..	15	3	..	..	123	292
6	Bobalapuram	Un Inhabited													
7	Deveripalli	190	11	180	9	..	1	..	..	10	1	..	..	133	345
8	Baliganapalli	77	1	69	1	..	..	1	..	7	..	92	117	71	118
9	Idipallis..	1	..	..	..	..	..	..	..	1	..	..	1	..	1
10	Puram	105	1	86	..	15	..	..	..	4	1	..	..	98	195
11	Thimmasandram ..	135	..	109	..	24	..	..	..	2	..	..	..	111	277
12	Vanamangalam ..	145	11	132	8	8	1	1	..	4	2	..	22	77	202
13	Kattinaickandhoddi ..	400	12	311	..	87	11	..	..	2	1	..	..	282	702
14	Eluvapalli	148	5	127	1	20	3	..	..	1	1	..	..	63	207
15	Gollapalli	93	..	63	..	29	..	..	..	1	..	..	..	78	164
16	Karikallupalli	Un inhabited.													
17	Selvanathoudi	Un inhabited.													
18	Sapparapalli	39	..	39	..	..	..	..	..	..	..	..	..	14	50
19	Gedalanthoddi ..	124	..	123	..	1	..	..	..	..	..	..	..	62	199
20	Chinanarandhoddi ..	248	..	277	..	..	..	..	..	..	.		..	130	428
21	Malagalakki	48	..	48	..	2	..	..	..	5	..		..	31	86
22	Doddigounapalli ..	83	58	76	16	7	42	..	..	..	..	..	..	31	42
32	Gudhadanapalli ..	285	..	279	..	[illegible]	..	..	..	6	..	..	1	484	400
24	Kullu	93	24	92	24	1	..	..	..	..	..	..	..	30	107
25	Norigam	174	67	164	51	4	12	..	..	6	4	..	..	120	228
26	Kariasandiram.. ..	13	12	12	9	1	3	..	..	..	..	..	..	6	10
27	Mahadevapuram ..	53	3	53	3	..	..	..	..	..	..	..	..	17	64
28	Suligunta	58	1	53	..	4	1	..	..	1	..	..	..	46	116
29a/c	Berikai	612	182	138	14	71	70	42	25	361	73	41	19	545	979
29b/c	Berikal	313	125	85	11	109	99	11	..	108	15	..	..	307	469
29c/c	Berikai	283	10	74	..	13	1	14	4	182	5	..	..	277	502
	Total ..	1,208	317	297	25	193	170	67	29	651	93	41	19	1,129	1,950
30	Amudhukondapalli ..	210	7	207	2	2	5	..	..	1	..	..	..	112	314
31	Mugalapalli	186	3	160	.	13	..	..	..	13	3	..	1	122	269
32	Vathiri palli	109	9	72	1	31	7	..	..	6	1	..	..	52	170
33	Alur	76	..	75	..	[illegible]		..	..	1	..	41	130	69	84
34	Oddapalli	96	19	74	5	15	12	..	..	7	2	..	..	37	149
35	Alasapalli	24	6	18	..	5	6	..	..	1	..	3	..	55	67
36	Pichugandana palli ..	Uninhabited.													
37	Muthuganapalli ..	72	25	56	19	14	6	..	..	2	..	..	..	37	[illegible]
38	Kadiriganadinna ..	Uninhabited.													
39	Dinnapalli	487	228	191	120	15	27	8	10	273	71	..	..	234	355
40	Bagalur	1,253	129	421	2	107	19	149	35	576	73	..	7	735	[illegible]
41	Kodiyalam	86	23	73	6	12	17	..	..	1	..	..	..	71	[illegible]
42	Kotha palli	116	3	112	..	..	3	..	..	4	..	..	..	[illegible]	[illegible]
43	Kuthanapalli	229	92	171	43	47	46	..	..	11	3	..	..	[illegible]	[illegible]
44	Chokkanadapuram ..	365	60	303	15	57	44	..	..	5	1	..	..	[illegible]	[illegible]
45	Ea hangur	116	52	38	26	27	26	..	..	1	..	..	..	[illegible]	[illegible]
46	Muthigatadinna ..	142	21	109	4	23	17	3	..	7	..	..	.	[illegible]	[illegible]
47	Oddapallidinna ..	Uninhabited.													
48	Lingapuram ..	73	8	55	4	9	2	..	2	9	..	..	..	[illegible]	[illegible]

VILLAGE PRIMARY CENSUS ABSTRACT
1. HOSUR TALUK

Location Code number.	Name of village.	Area of village in hectares.	Number of Occupied Residential Houses.	Number of Household.	Total Population (including Institutional and Houseless Population). Persons.	Males.	Females.	Scheduled Castes. Males.	Females.	Scheduled Tribes. Males.	Females.	Literates. Males.	Females.
(1)	(2)	(3)	(4)	(5)	(6)	(7)	(8)	(9)	(10)	(11)	(12)	(13)	(14)
49	Jogikalasadana palli ..	141.62					Un-inhabited.						
50	Battavarapalli	131.37	58	58	347	177	170	58	51	..	..	34	12
51	Mallasamudram ..	343.84	59	59	394	205	189	35	41	..	..	105	50
52	Thummanapalli ..	533.92	216	242	1,498	766	732	225	216	..	..	243	81
53	Koladasapuram ..	432.82	94	98	487	250	237	111	106	..	..	157	111
54	Nariganapuram ..	501.25	123	123	636	336	300	62	54	..	..	84	24
55	Midithapalli	813.82	119	130	771	380	391	77	65	..	..	47	5
56	Sikkanapalli	321.14	86	86	488	239	249	80	66	..	..	50	27
57	Kurubarapalli ..	238.28	119	119	705	373	332	125	126	..	..	68	30
58	Pannapalli	1,160.81	467	475	2,679	1,321	1,358	237	197	..	..	236	56
59	Minant hoddi	538.71	40	40	226	116	110	30	29	..	..	11	..
60a/b	Chokkanapuram ..	600.58	84	93	486	264	222	74	64	..	..	102	18
60b/b	Chokkanapuram ..	531.29					Uninhabited.						
	Total ..	1,131.87	84	93	486	264	222	74	64	..	..	102	18
61	Kotasadanapalli ..	326.44	10	10	71	36	35	8	4	..	..	7	..
62	Mudunayinipudur ..	244.97	15	15	117	59	58	11	12	..	..	6	
63	Ramanthoddi	408.11	79	79	500	253	247	1	1	2	..	48	3
64	Kumbalam	812.68	125	130	746	381	365	13	11	39	31	102	24
65a/b	Peddachigarlapalli ..	438.74	526	540	3,158	1,641	1,517	156	131	..	..	339	122
65b/	Peddachigarlapalli ..	858.48	88	88	460	239	221	33	41	6	1	16	..
	Total ..	1,297.22	614	628	3,618	1,880	1,738	189	172	6	1	355	122
66	Angondapalli	1,284.59	219	236	1,533	814	719	52	38	..	..	135	11
67	Athimugam	1,109.91	485	495	2,748	1,399	1,349	100	126	..	..	495	235
68	Venkatesapuram ..	1,369.93	316	336	1,913	982	931	184	158	..	..	382	133
69	Adavanapalli	220.87	31	33	177	83	94	2	4	..	..	18	7
70	Alenatham	280.17	49	49	272	136	136	23	19	..	..	33	8
71	Sudugondapalli ..	172.03	49	49	284	141	143	27	37	..	..	8	..
72	Palavanapalli	534.79	83	83	498	248	250	89	99	..	..	105	46
73	Nandimangalam ..	811.05	320	325	1,744	887	857	172	169	..	..	299	151
74	Athur	188.89	48	49	267	140	127	38	38	..	..	29	7
75	Badathepalli	307.53	172	172	933	449	484	87	79	..	..	144	60
76	Nagapuram	114.16					Uninhabited.						
77	Kamapasandiram ..	77.83	8	8	77	44	33	..	..	..	..	12	10
78	Kannamangalam ..	326.70	31	48	273	127	146	37	36	..	..	28	14
79	Jeemangalam	223.84	169	178	1,141	586	555	148	151	..	..	220	78
80	Nallur	1,251.47	460	460	2,544	1,306	1,238	157	164	..	..	399	169
81	Kalliagraharam ..	125.98					Uninhabited.						
82	Begapalli	915.55	254	268	1,441	732	709	198	197	..	..	325	129
83	Anumepalli	77.33					Uninhabited.						
84	Govindaagraharam ..	178.85	192	192	1,082	558	524	79	81	..	..	200	65
85	Juzuvadi	793.07	581	589	2,872	1,674	1,198	212	185	1	..	846	260
86	Santhapuram	117.89	263	272	1,345	726	619	86	74	..	..	225	62
87	Viswanathapuram ..	141.03	11	12	64	40	24	..	..	..	..	4	2
88	Eluvapalli	404.09	53	54	338	162	176	55	45	..	..	50	13
89	Marachandiram ..	1,086.09	276	276	1,445	733	712	224	193	..	..	247	131
90	Kalahasthipuram ..	143.50	60	60	374	194	180	55	54	..	..	53	17
91	Kallipuram	51.96	..	..	..	..	..	..	..	..	..	..	..
92	Siddanapalli	97.07	46	56	295	155	140	12	10	..	..	72	13
93	Thattaganapalli ..	481.68	81	81	514	267	247	78	71	..	..	100	27
40	Karupalli	252.79	39	39	213	103	110	21	16	4	7	26	4

VILLAGE PRIMARY CENSUS ABSTRACT.

1. HOSUR TALUK.

Location Code Number.	Name of Village.	Main Workers: Total Main Workers (I-IX).		Cultivators (I)		Agricultural Labourers. (II)		Household Industry-Manufacturing, Processing, Servicing and Repairs. [V (a).]		Other Workers [III, IV, V (b) and VI to IX].		Marginal Workers.		Non-Workers.	
		Males.	Females.	Males.	Females.	Males.	Females.	Males	Females.	Males.	Females.	Males.	Females.	Males.	Females.
1	2	(15)	(16)	(17)	(18)	(19)	(20)	(21)	(22)	(23)	(24)	(25)	(26)	(27)	(28)
49	Jogikalasadanapillai							Uninhabited.							
50	Battavarapalli	103	5	95	..	3	5	..	..	5	..	..	..	74	165
51	Mallasamudram ..	121	57	97	32	11	20	2	2	11	3	..	..	84	132
52	Thummanapalli ..	448	167	420	43	17	110	1	5	10	9	..	53	318	512
53	Koladasapuram ..	187	178	186	178	..	..	1	..	..	..	..	..	63	59
54	Nariganapuram ..	192	..	184	..	6	..	..	..	2	..	..	2	144	298
55	Midithapalli	222	30	184	6	33	24	..	..	5	..	..	..	158	361
56	Sikkanapalli	143	23	103	4	31	19	..	..	9	..	..	..	96	226
57	Kurubarapalli	194	24	180	18	5	2	..	..	9	4	..	..	179	308
58	Pannapalli	809	427	716	355	88	72	..	..	5	..	..	..	512	931
59	Minanthoddi	76	49	49	23	22	26	5	..	2	..	..	..	40	61
60a/b	Chokknapuram ..	137	67	106	41	27	26	..	..	4	..	..	..	127	15
60b/b	Chokkanapuram ..							Uninhabited.							
	Total ..	137	67	106	41	27	26	..	..	4	..	..	..	127	15
61	Kotasadanapalli ..	17	22	17	22	..	..	..	..	..	..	..	..	19	13
62	Mudunayinipudur ..	39	29	39	29	..	..	..	..	..	..	..	..		29
63	Ramanthoddi	156	67	121	37	32	30	..	..	3	..	..	..	97	180
64	Kumbalam	250	27	214	18	29	8	..	..	7	1	..	103	131	235
65a/b	Peddachigarlapalli ..	970	309	897	85	58	221	4	1	11	2	..	217	671	991
65b/b	Peddachigarlapalli ..	173	139	166	125	6	14	..	..	1	..	..	..	66	82
	Total ..	1,143	448	1,063	210	64	235	4	1	12	2	..	217	737	1,073
66	Angondapalli	440	7	430	6	7	1	1	..	2	..	..	..	374	23
67	Athimugam	810	15	615	2	100	7	..	..	95	6	..	..	589	1,334
68	Venkatesapuram ..	542	57	486	41	29	11	1	..	26	5	7	128	433	746
69	Adavanapalli	51	8	47	..	4	8	..	..	..	..	..	..	32	86
70	Alenatam	81	5	75	..	5	5	..	..	1	..	..	..	55	131
71	Sudugondapalli ..	87	12	79	..	8	12	..	..	..	..	..	..	54	131
72	Palavanapalli	144	6	134	4	4	2	..	..	6	..	..	..	104	244
73	Nandimangalam ..	581	312	488	299	70	6	..	..	23	7	..	..	306	545
74	Athur	71	25	68	17	2	7	..	1	1	..	..	..	69	102
75	Badathepalli	304	173	253	107	11	57	14	5	26	4	..	..	145	311
76	Nagapuram							Uninhabited.							
77	Kamapasandiram ..	22	..	22	..	..	..	..	..	..	..	..	..	22	33
78	Kannamangalam ..	76	..	71	..	4	..	..	..	1	..	..	..	51	146
79	Jeemangalam	355	55	244	14	81	38	..	1	30	2	4	35	227	465
80	Nallur	843	369	638	159	133	202	..	..	72	8	..	1	463	868
81	Kalliagraharam ..							Uninhabited.							
82	Bogapalli	445	170	287	35	145	135	..	..	13	..	..	..	287	539
83	Annumepalli							Uninhabited.							
84	Govindaagraharam ..	346	135	279	34	51	100	2	..	14	1	..	..	212	389
85	Juzuvadi	1,121	198	220	13	225	98	..	..	676	87	..	25	553	575
86	Santhapuram	488	89	207	16	154	66	..	..	127	7	..	46	238	484
87	Viswanathapuram ..	28	..	17	..	11	..	..	..	..	..	..	..	12	24
88	Eluvapalli	107	23	84	1	23	22	..	..	..	..	..	..	55	153
89	Marachandiram ..	410	2	308	..	..	..	..	..	102	2	..	2	323	708
90	Kalahasthipuram ..	104	4	84	..	18	4	..	..	2	..	..	..	90	176
91	Kallipuram							Uninhabited.							
92	Siddanapalli	89	1	87	..	2	1	..	..	..	..	..	..	66	139
93	Tattaganapalli ..	156	2	135	1	18	..	..	..	3	1	5	90	106	112
94	Karupalli	80	4	77	4	3	..	..	..	..	..	..	37	23	69

VILLAGE PRIMARY CENSUS ABSTRACT.

1. HOSUR TALUK.

Location Code Number.	Name of Village.	Area of Village in hectares.	Number of Occupied Residential Houses.	Number of Households.	Total Population (including Institutional and Houseless Population.)			Scheduled Castes.		Scheduled Tribes.		Literates.	
					Persons.	Males.	Females.	Males.	Females.	Males.	Females.	Males.	Females.
(1)	(2)	(3)	(4)	(5)	(6)	(7)	(8)	(9)	(10)	(11)	(12)	(13)	(14)
95	Pathamuthali	238.28	45	45	275	127	148	34	37	..	..	27	7
96	Muthalli	289.15	171	175	1,028	500	528	221	221	..	..	152	64
97	Attur	342.63	24	29	179	89	90	53	49	..	..	24	6
98	Dasapalli	159.55	95	95	538	274	264	..	1	..	..	16	3
99	Alur	1,164.29	336	344	1,939	1,002	937	66	76	..	..	240	75
100	Bukkasagaram ..	621.64	207	207	1,075	534	541	84	80	..	..	155	61
101	Doripalli	1,395.25	436	438	2,438	1,298	1,140	186	173	..	..	359	121
102	Pattagurubarapalli ..	1,380.67	50	50	245	128	117	..	..	..	..	38	5
103	Kodigathimmanapalli..	278.13	111	115	626	297	329	30	31	2	1	108	43
104	Podur	237.56	..	..	..	..	..	..	..	..	..	..	..
105	Kalingavaram	414.33	98	98	457	219	238	4	11	33	43	52	15
106a/b	Chembarasanapalli ..	600.58	333	355	1,971	996	975	109	111	..	..	276	91
106b/b	Chembarasanapalli ..	531.29	203	204	1,135	571	564	92	86	..	..	138	36
	Total ..	1,131.87	536	559	3,106	1,567	1,539	201	197	..	..	414	127
107	Settipalli	918.08	325	347	2,096	1,090	1,006	176	160	6	6	423	182
108	Poddakullu	103.44	58	58	271	147	124	32	22	..	..	52	11
109	Kariabasavanapuram	86.62	..	..	..		Uninhabited	..	..	..	..	..	..
11	Chinnakullu ..	57.33	20	22	137	74	63	19	13	..	..	28	2
111	Kelavarapalli	163.10	51	51	261	134	127	31	28	..	..	33	6
112	Punaganthoddi ..	209.15	63	63	332	170	162	35	41	..	..	28	13
113	Avalapalli	860.51	279	317	1,848	962	886	270	241	..	..	271	100
114	Mukondapalli	846.12	546	589	2,899	1,554	1,139	279	267	..	..	[illegible]	[illegible]
115	Mothamagraharam ..	299.22	150	156	809	424	385	43	39	..	..	161	44
116	Kothakondapalli ..	883.52	402	409	2,115	1,109	1,006	340	321	..	..	486	145
117	Ponnapalli	935.85	300	306	1,893	998	895	195	197	11	6	506	209
118	Mattagiri	1,052.94	1,147	1,179	7,010	3,608	3,402	1,237	1,170	2	..	1885	1,141
119	Naligabattagraharam ..	113.65	26	26	161	88	73	16	15	..	..	15	3
120	Chenniathur	998.08	356	396	2,372	1,264	1,108	139	109	..	..	365	126
121	Moranapalli	1,431.16	446	481	2,673	1,376	1,297	268	283	23	22	450	149
122	Gollapalli	96.32	130	130	780	404	376	176	153	..	..	90	34
123	Sanamavoo R.F. ..	N.A.					Uninhabited						
124	Addagurikki	868.52	114	114	590	287	303	43	35	..	..	57	16
125	Nallagnakotha palli ..	1,195.44	368	432	2,181	1,088	1,093	90	102	..	..	281	100
126	Marandhapalli ..	1,469.26	436	444	2,593	1,319	1,274	34	38	..	..	137	30
127	Marudandapalli ..	1,214.29	406	453	2,452	1,244	1,208	104	102	..	..	353	112
128	Sorakayalapalli ..	179.13	54	68	337	169	168	11	8	..	..	62	13
129	Sahadevapuram ..	49.16	19	24	141	67	74	..	..	..	..	13	1
130	Toddur	93.19	26	26	165	85	80	..	..	..	..	16	1
131	Mattampalli	124.07	89	89	511	245	266	7	8	..	..	23	6
132	Pasthala palli	333.08	152	162	863	417	446	10	7	47	49	58	25
133	Bikkanapalli	813.03	41	49	339	179	160	..	..	..	..	24	..
134	Mudipinayanipalayam	207.80	24	24	111	63	48	63	48	..	..	2	.
135	Beerupalli	621.22	72	72	428	214	214	3	5	..	..	93	24
136	Madhinayanapalayam	260.05					Uninhabited.						
137	Chinnabalinayana-palayam.	74.18					Uninhabited.						
138	Mallanakothur ..	179.51					Uninhabited.						
139	Bedapalli	289.55	47	47	289	144	145	16	23	..	..	33	3
140	Shoolagiri ..	1,202.69	855	909	4,593	2,368	2,225	232	182	16	14	1,187	723
141	Thiagarasarapalli ..	1,010.73	515	557	3,091	1,558	1,533	164	153	87	86	416	123
142	Kamandoddi ..	1,855.18	670	703	3,764	1,963	1,801	231	187	28	23	621	151
143	Subbagiri	113.47	137	137	822	432	390	22	32	..	..	62	19

VILLAGE PRIMARY CENSUS ABSTRACT.

1. Hosur Taluk.

Location Code Number.	Name of Village.	Main Workers: Total Main Workers (I-IX). Males.	Females.	Cultivators (I). Males.	Females.	Agricultural Labourers. (II). Males.	Females.	Household Industry Manufacturing, Processing, Servicing and Repairs, [V(a)]. Males.	Females.	Other Workers (III, IV, V (b) and VI to IX). Males.	Females.	Marginal Workers. Males.	Females.	Non-Workers Males.	Femleas.
(1)	(2)	(15)	(16)	(17)	(18)	(19)	(20)	(21)	(22)	(23)	(24)	(25)	(26)	(27)	(28)
95	Pathamuthali	82	29	65	27	13	2	..	..	4	..	3	56	42	63
96	Muthalli	305	98	269	78	20	17	..	..	16	3	..	..	195	430
97	Attur	52	54	45	46	5	8	..	..	2	..	..	..	37	36
98	Dhasapalli	164	153	53	64	111	89	..	..	..	..	..	..	110	111
99	Alur	655	3	609	..	32	2	..	..	14	1	..	..	347	934
100	Bukkasagaram ..	338	151	230	62	85	86	..	..	23	3	14	4	182	386
101	Doripalli	879	67	712	26	133	38	..	..	24	3	2	..	417	1,073
102	Pattagurubarapalli ..	86	1	85	1	..	..	..	..	1	..	..	..	42	116
103	Kodigathimmanapalli	178	6	174	3	..	..	..	..	4	3	..	..	119	323
104	Podur	Uninhabited.													
105	Kalingavaram	144	2	137	1	2	1	..	..	5	..	..	..	75	236
106a/b	Chembarasanapalli ..	595	352	521	117	30	224	10	4	34	7	8	2	393	621
106b/b	Chembarasanapalli ..	415	383	378	352	20	23	4	..	13	8	..	..	156	181
	Total ..	1,010	735	899	469	50	247	14	4	47	15	8	2	549	802
107	Sottipalli	645	261	422	84	178	168	14	2	31	7	..	1	445	744
108	Peddakullu	91	30	45	2	45	28	..	..	1	..	..	..	56	94
109	Kariabasavanapuram	Uninhabited.													
110	Chinnakullu	41	15	28	4	11	11	..	..	2	..	..	..	33	48
111	Kelavarapalli	91	29	62	4	26	25	..	..	3	..	..	..	43	98
112	Punaganthoddi ..	99	3	78	..	19	3	..	..	2	..	..	..	71	159
113	Avalapalli	[illegible]	170	[illegible]	[illegible]	176	[illegible]	[illegible]	[illegible]	[illegible]	3	7	23	[illegible]	[illegible]
114	Mukondapalli	1,021	70	258	9	149	37	2	..	612	24	..	..	535	1,069
115	Mothamagraharam ..	240	138	152	23	53	113	..	..	35	2	..	..	184	247
116	Kothakondapalli ..	650	171	325	1	220	169	..	..	105	1	11	7	448	828
117	Ponnapalli	562	155	460	130	50	23	1	..	51	2	..	..	436	740
118	Mattagiri	1,788	218	454	32	205	88	61	28	1,068	70	1	..	1,819	3,184
119	Naligabettaraharam ..	52	7	43	2	6	5	..	..	3	..	15	37	36	66
120	Chenniathvr	768	174	300	7	107	56	241	95	120	16	..	..	481	897
121	Moranapalli	809	121	527	12	124	98	9	7	149	4	3	..	564	1,176
122	Gollapalli	272	21	153	..	110	20	..	..	9	1	1	65	131	290
123	Sanamavoo R.F. ..	Uninhabited.													
124	Addagurikki	182	5	129	1	51	4	..	..	2	..	..	..	105	298
125	Nallaganakothapalli ..	631	485	478	289	107	189	1	1	45	6	1	77	456	531
126	Marandhapalli ..	758	283	691	241	55	41	2	..	10	1	..	1	561	990
127	Marudandapalli ..	727	303	585	159	79	92	..	..	63	52	..	..	517	905
128	Sorakayalapalli ..	107	21	95	6	10	13	2	1	..	1	..	78	62	69
129	Sahadevapuram ..	36	20	35	4	1	16	..	..	..	..	..	..	31	54
130	Toddur	52	45	46	43	4	2	..		2	..	..	..	33	35
131	Mattampalli	169	192	129	166	19	24	..	..	21	2	..	..	76	74
132	Pasthalapalli	264	88	254	9	8	79	..	..	2	..	..	..	153	358
133	Bikkanapalli	93	42	79	7	12	35	..	..	2	..	..	..	86	118
134	Mudipinayanipalayam	40	7	26	..	14	7	..	..	..	..	..	..	23	41
135	Beerupalli	120	5	104	2	5	1	..	..	11	2	..	..	94	209
136	Madhinayanapalayam	Uninhabited.													
137	Chinnabalinayanapalayam	Uninhabited.													
138	Mallanakothur ..	Uninhabited.													
139	Bedapalli	87	17	75	7	12	10	..	..	..	..	..	63	57	65
140	Shoola giri	1,243	146	488	30	167	33	7	11	581	72	..	..	1,125	2,079
141	Thiagarasana palli ..	908	230	739	71	142	154	1	4	26	1	..	..	650	1,303
142	Kamandoddi ..	1201	322	816	137	217	153	26	1	142	31	5	389	757	1,090
143	Subbagiri	260	2	231	2	27	..	1	..	1	..	..	..	172	388

VILLAGE PRIMARY CENSUS ABSTRACT.

1. HOSUR TALUK.

Location Code Number.	Name of Village.	Area of Village (in hectares.)	Number of Occupied Residential Houses.	Number of Households.	Total Population (including Institutional and Houseless Population.)			Scheduled Castes.		Scheduled Tribes.		Literates.	
					Persons.	Males.	Females.	Males.	Females.	Males.	Females.	Males.	Females.
(1)	(2)	(3)	(4)	(5)	(6)	(7)	(8)	(9)	(10)	(11)	(12)	(13)	(14)
144	Thorapalli Agraharam	1,960.84	380	387	2,021	1,027	994	16	13	..	..	363	136
145	Onnalavadi	1,129.38	446	486	2,682	1,373	1,309	243	238	..	..	465	140
146	Achettipalli	1,372.22	292	292	1,652	851	801	173	177	..	..	318	143
147	Nagondapalli	885.36	338	351	1,798	935	863	303	284	..	..	496	197
148	Muthuganapalli ..	1,169.37	478	490	2,596	1,316	1,280	267	290	..	..	666	322
149	Gobanapalli	708.30	216	219	1,190	600	590	99	105	..	..	225	98
150	Sanamavoo	978.63	370	405	2,598	1,320	1,278	197	195	39	38	492	150
151	Patta Kotta	999.81	324	363	1,944	992	952	64	65	17	14	408	179
152	Sammanapalli ..	975.32	356	357	1,838	949	889	102	77	6	7	262	83
153a/b	Enusonai	438.74				Uninhabited.							
153b/b	Enusonai	888.48	152	167	958	494	464	54	45	..	..	101	19
	Total ..	1,327.22	152	167	958	494	464	54	45	..	..	101	19
154	Chennapelli	1,934.77	419	427	2,388	1,236	1,152	26	26	..	..	349	83
155	Devagutta palli ..	139.83	41	41	249	131	118	..	..	..	..	37	5
156	Gondalapalli	148.88				Uninhabited.							
157	Errandapalli	460.75	127	127	734	367	367	96	92	..	..	88	31
158	Mallasandram ..	113.43	45	46	266	136	130	19	16	..	..	46	15
159	Balagandasayanadungam	489.05	70	70	398	203	195	114	99	..	..	51	16
160	Chinnakudibala ..	209.44	78	78	464	242	222	2	2	..	..	..	21
161	Metturandapalli ..	91.51				Uninhabited.							
162	Immidinaikahara palli	749.45	262	262	1,465	748	717	79	77	..	..	..	..
163	Ullatti	1,248.91	402	412	2,224	1,169	1,055	94	89	..	..	307	50
164	Agaramagraharam ..	152.15	86	91	534	275	259	83	78	..	..	104	19
165	Thuppaganapalli ..	1,157.97	551	554	2,906	1,481	1,425	375	325	10	11	422	69
166	Thiyaranadurhgam ..	1,507.14	465	469	2,390	1,204	1,186	119	131	88	84	498	188
167	Mugalur	811.68	285	285	1,838	983	855	239	213	..	..	422	142
168	Panchakshi puram ..	884.05	288	288	1,509	789	720	149	128	..	..	261	113
169	Uddanapalli	1,187.37	600	613	3,098	1,611	1,487	143	154	5	4	702	319
170	Ayyaranapalli	1,743.27	468	506	2,604	1,330	1,274	198	171	421	400	536	202
171	Ulagam	931.33	434	443	2,476	1,270	1,206	94	93	6	4	227	39
172	Hosahalli	1,357.02	293	293	1,736	887	849	66	50	4	5	161	10
173	Sikala palli	459.45	93	111	602	299	303	104	126	..	..	17	3
174	Melumalai	484.22	157	164	822	409	413	177	192	1	3	140	36
175	Gudusadanapalli ..	193.77					Uninhabited.						
176	Bikkanapalli	813.03	115	115	623	312	311	6	8	11	7	87	1
	Taluk Rural Total	94,910.00	30,481	31,728	175,653	90,338	85,315	15,110	14,391	975	926	30,913	12,115

VILLAGE PRIMARY CENSUS ABSTRACT.

1. HOSUR TALUK.

Location Code Number.	Name of Village.	Main Workers. Total Main Workers (I-IX). Males.	Females.	Cultivators. (I). Males.	Females.	Agricultural Labourers. (II). Males.	Females.	Household Industry-Manufacturing, Processing, Servicing and Repairs (V(a)). Males.	Females.	Others workers (III, IV, V(b) and VI to IX). Males.	Females.	Marginal Workers. Males.	Females.	Non-workers. Males.	Females.
(1)	(2)	(15)	(16)	(17)	(18)	(19)	(20)	(21)	(22)	(23)	(24)	(25)	(26)	(27)	(28)
144	Thorapalli Agraharam	609	363	433	187	128	173	2	..	46	3	1	..	417	631
145	Onnalavadi ..	796	154	463	43	186	102	2	..	145	9	16	49	561	1,106
146	Achetti palli ..	450	79	306	1	90	74	1	..	53	4	..	1	401	721
147	Nagondapalli ..	514	35	244	4	90	26	7	..	173	5	..	..	421	828
148	Muthuganapalli ..	775	249	478	65	178	168	23	1	96	15	..	..	541	1,031
149	Gobanapalli ..	348	108	226	23	112	83	..	..	10	2	..	..	252	482
150	Sanamavoo ..	782	551	639	428	47	89	12	4	84	30	2	63	536	664
151	Patrakota ..	633	214	364	114	180	91	41	7	48	2	2	..	357	738
152	Sammanapalli ..	568	287	271	62	242	214	6	..	49	11	1	11	380	591
153a/b	Enu sonai ..							Uninhabited.							
153b/b	Enu sonai ..	290	182	226	132	35	42	1	..	28	8	15	27	189	255
	Total ..	290	182	226	132	35	42	1	..	28	8	15	27	189	255
154	Chennapalli ..	730	480	653	448	43	42	1	..	28	8	15	27	189	255
155	Devaguttapalli ..	56	17	54	16	..	25	..	..	34	7	2	51	504	62
156	Gundalapalli ..						1	..	..	2	..	..	55	75	46
157	Errandapalli ..	241	234	232	230	..		Uninhabited.							
158	Mallasandram ..	71	1	64	..	4	3	3	1	6	..	..	..	126	133
159	Balagurdasayanadurgam	128	14	75	58	52	1	..	..	3	..	..	..	65	129
160	Chinnakudi bala	154	104	79	44	47	56	..	..	..	..	..	..	75	81
161	Mettuvandapalli							..	..	28	..	..	..	88	118
162	Immidinaikanahalli	433	13	344	8	68		Uninhabited.							
163	Ullatti ..	757	480	646	420	67	4	..	..	21	1	..	..	315	714
164	Agrahagraharam	159	..	153	..	..	85	5	2	89	8	..	9	412	566
165	Thuppuganapalli ..	864	557	693	425	106	115	..	..	6	..	..	..	116	259
166	Thiyaranadurgam ..	769	259	652	183	46	71	5	..	52	8	44	62	573	806
167	Mugalur ..	604	66	426	21	126	42	..	..	66	5	..	..	435	927
168	Panchakshipuram	459	85	310	38	99	44	6	..	52	3	..	..	379	789
169	Uddanapalli ..	959	519	694	421	67	58	6	7	44	3	12	22	318	613
170	Ayyarnapalli ..	790	506	588	374	59	105	18	5	192	33	..	1	652	967
171	Ulagam ..	801	588	662	486	74	91	9	2	125	22	29	21	511	747
172	Hosahalli ..	514	55	408	17	80	34	1	..	56	9	..	..	469	613
173	Sikala palli ..	203	173	202	173	..		..	..	25	4	2	2	373	792
174	Mahnalai ..	237	200	98	11	113	..	..	..	..	..	..	..	96	130
175	Gollahalli ..							Uninhabited.		26	..	..	..	172	213
176	Bikkan palli ..	186	178	127	128	40	47	..	..	19	3	..	..	126	133
	Taluk Rural Total	53,748	16,364	37,462	9,151	7,665	6,495	837	286	7,784	932	388	2,214	36,202	66,237

ANNEXE.

STATEMENT SHOWING THE REVENUE VILLAGES AND THEIR CONSTITUENT PANCHAYATS.

1. HOSUR TALUK.

L.C.No.	Name of Village.	Name of Panchayat in which included with alphabetical indications where there are other segment (s)	Cross reference for the other segment(s) of Panchayat.
(1)	(2)	(3)	(4)
1	Sevahanapalli	Seagahapalli a/e	2 for b/e 3for c/e 41 for d/e 42 for e/e
2	Kaggunur	Sevaganapalli b/e ..	1 fora/e 3 for c/e 41 for d/e 42 for e/e
3	Sokkasa Sanapalli	Sevaganapalli c/e	1 for a/e 2 for b/e 41 for d/e 42 for e/e
4	Singa Sadanapalli	Belathur b/d	5 for a/d 6 for c/d 39 for d/d
5	Belathur	Belathur a/d	4 for b/d 6 for c/d 39 for d/d
6	Bobanapuram	Belathur c/d	5 for a/d 4 for b/d 39 for d/d
7	Devaripalli	Baliganpalli b/d	8 for a/d 9 for c/d 33 for d/d
8	Baliganapalli	Baliganapalli a/d	7 for b/d 9 for c/d 33 for d/d
9	Idipalli	Baliganapalli c/d	8 for a/d 7 for b/d 33 for d/d
10	Puram	Thimma Sandram b/e	11 for a/e 29 e/c for c/e 30 for d/e 54 for e/e
11	Thimma Sandram	Thimma Sandram a/e	10 for b/e 29 c/c for c/e 30 for d/e 54 for c/e
12	Vanamangalam	Kattinaickandhoddi b/c	13 for a/c 14 for c/c
13	Kattinaickandhoddi	Kattinaickandhoddi a/c	12 for b/c 14 for c/c
14	Eluvapalli	Kattinaickandhoddi c/c ..	13 for a/c 12 for b/e

ANNEXE

1 Hosur Taluk

T.C. No.	Name of village.	Name of Panchayat in which included with alphabetical indications where there are other Segment(s).	Cross reference for the other segment (s) of panchayat.
(1)	(2)	(3)	(4)
15	Gollapalli	Nerigam b/g	14 for c/g 17 for d/g 25 for a/g 24 for e/g 26 for f/g 60 b/b for g/g
16	Karikallupalli	Nerigam c/g	25 for a/g 15 for b/g 17 for d/g 24 for e/g 26 for f/g 60 b/b for g/g
17	Selvamthoddi	Nerigam d/g	25 for a/g 15 for b/g 24 for e/g 16 for c/g 26 for f/g 60 b/b for g/g
18	Sapparapalli	Chinnarandhoddi b/e	20 for a/e 19 for c/e 21 for d/e 23 for e/e
19	Gedalamthoddi	Chinnarandhoddi c/e	18 for b/e 20 for a/e 21 for d/e 23 for e/e
20	Chinnarandhoddi	Chinnarandhoddi a/e	18 for b/e 19 for c/e 21 for d/e 23 for e/e
21	Malaga akki	Chinnarandhoddi d/e	20 for a/e 18 for b/e 19 for c/e 23 for e/e
22	Doddigouni palli	Kumbalam b/g	64 for a/g 59 for c/g 61 for d/g 62 for e/g 63 for f/g 65 b/b for g/g
23	Gudi Sadanapalli	Chinnarandhoddi e/e	20 for a/e 18 for b/e 19 for c/e 21 for d/e
24	Kullu	Nerigam e/g	25 for a/g 15 for b/g 16 for c/g 17 for d/g 26 for f/g 60 b/b for g/g

ANNEXE

1 Hosur Taluk

L.C. No.	Name of village.	Name of Panchayat in which included with alphabetical indications where there are other segment(s).	Cross reference for the other segment(s) of panchayat.
(1)	(2)	(3)	(4)
25	Nerigam	Nerigam a/g	15 for b/g 16 for c/g 17 for d/g 24 for e/g 26 for f/g 60 b/b for g/g
26	Karia Sandiram	Nerigam f/g	25 for a/g 15 for b/g 16 for c/g 17 for d/g 60 b/b for g/g 24 for e/g
27	Mahadevapuram	Kurubarapalli c/e	57 for a/e 28 for d/e 56 for b/e 29 b/c for e/e
28	Suligunta	Kurubarapalli d/e	57 for a/e 27 for c/e 56 for b/e 29 b/c for e/e
29	Berikai a/c	Berikai	..
29	Berikai b/c	Kuruparapalli e/e	57 for a/e 56 for b/e 27 for c/e 28 for d/e
29	Berikai c/c	Timmasandram c/e	11 for a/e 10 for b/e 30 for d/e 54 for e/e
03	Amuthukondapalli	Timmasandram d/e	11 for a/e 10 for b/e 29 c/c for c/e 54 for e/e
31	Mugalapalli	Thummanapalli b/b	52 for a/b
32	Vathiripalli	Alasapalli h/i Battavarapalli	50 for a/i 34 for c/i 35 for d/i 36 for e/i 37 for f/i 38 for g/i 49 for h/i 51 for i/i
33	Alur	Baliganapalli d/d	8 for a/d 7 for b/d 9 for c/d
34	Oddapalli	Alasapalli c/i Battavarapalli	50 for a/i 32 for b/i 35 for d/i 36 for e/i 37 for f/i 38 for g/i 49 for h/i 51 for i/

ANNEXE

1 Hosur Taluk

L.C.No.	Name of Village.	Name of Panchayat in which included with alphabetical indications where there are other Segment(s).	Cross reference for the other segment(s) of panchayats.
(1)	(2)	(3)	(4)
35	Alasapalli	Alasapalli d/i Battvarapalli	50 for a/i 34 for c/i 36 for e/i 37 for f/i 32 for b/i 38 for g/i 49 for h/i 51 for i/i.
36	Pichugandanapalli	Alasapalli e/i Battavarapalli	50 for a/i 32 for b/i 34 for c/i 35 for d/i 37 for f/i 38 for g/i 49 for h/i 51 for i/i
37	Muthuganapalli	Alasapalli f/i Battuvarapalli	50 for p/i 32 for b/i 34 for c/i 35 for d/i 36 for e/i 38 for g/i 49 for h/i 51 for i/i
38	Kadiriganadinna	Alasapalli g/i Battavarapalli	50 for a/i 32 for b/i 34 for c/i 35 for d/i 36 for e/i 37 for f/i 49 for h/i 51 for i/i
39	Dinnapalli	Belathur d/d	6 for a/d 4 for b/d 5 for c/d
40	Bagalur	Bagalur a/e	46 for b/e 47 for c/e 48 for d/e 79 for e/e
41	Kodiyalam	Sevaganapalli d/e	1 for a/e 2 for b/e 3 for c/e 42 for e/e
42	Kothapalli	Sevaganapalli e/e	1 for a/e 2 for b/e 3 for c/e 41 for d/e
43	Kuthanapalli	Eachangur b/e	45 for a/e 44 for c/e 81 for d/e 88 for e/e
44	Chokkanadapuram	Eachangur e/e	43 for b/e 45 for a/e 81 for d/e 88 for c/e

ANNEXE

1 Hosur Taluk

L.C. No	Name of Village.	Name of Panchayat in which included with alphabetical indications where there are other segment(s).	Cross reference for the other segment(s) of panchayat.
(1)	(2)	(3)	(4)
45	Eachangur	Eachangur a/e	43 for b/e 44 for c/e 81 for d/e 88 for e/e
46	Muniganadinna	Bagalur b/e	40 for a/e 41 for c/e 48 for d/e 79 for e/e
47	Oddapalli Dinna	Bagalur c/e	40 for a/e 46 for b/e 48 for d/e 79 for e/e
48	Lingapuram	Bagalur d/e	40 for a/e 46 for b/e 47 for c/e 79 for e/e
49	Jogikalasadanapalli	Alasapalli h/i Bttavarapalli	50 for a/i 32 for b i 34 for c/i 35 for d i 36 for e/i 37 for f/i 38 for g/i 51 for i/i
50	Battavarapalli	Alasapalli a/i Battavarapalli	32 for b/i 34 for c/i 35 for d/i 36 for e/i 37 for f/i 38 for g/i 49 for h/i 51 for i/i
51	Mallasamudram	Alasapalli i/i Battavarapalli	50 for a/i 32 for b i 34 for c/i 35 for d/i 36 for e i 37 for f/i 38 for g i 49 for h/i
52	Thummanapalli	Thummapalli a/b	31 for b/b
53	Koladasapuram	Koladasapuram	.. ..
54	Nariganapuram	B.S. Thimmasamudram e/e	11 for a/e 10 for b/e 29 c/c for c/e 30 for d/e
55	Midithapalli	Athimugam b/b	67 for a/b
56	Sikkanapalli	Kurubarapalli b/e	57 for a/e 27 for c/e 23 for d/e 29 b/c for c/e

ANNEXE

1 Hosur Taluk

L. C. No	Name of Village.	Name of Panchayat in which included with alphabetical indications where there are other segment(s)	Cross reference for the other segment(s) of panchayat.
(1)	(2)	(3)	(4)
57	Kurubarapalli	Kurubarapalli a/e	29 b/c for e/e 27 for c/e 28 for d/e 56 for b/e
58	Pannapalli	Pannapalli a/b	60 a/b for b/b
59	Minanthoddi	Kumbalam c/g	64 for a/g 22 for b/g 61 for d/g 62 for e/g 63 for f/g 65 b/b for g/g
60 a/b	Chokkanapuram	Pannapalli b/b	58 for a/b
60 b/b	Chokkanapuram	Nerigam g/g	15 for b/g 25 for a/g 16 for c/g 17 for d/g 24 for e/g 26 for f/g
61	Kotasadanapalli	Kumbalam d/g	64 for a/g 22 for b/g 59 for c/g 62 for e/g 63 for f/g 65 b/b for g/g
62	Mudunayinipudur	Kumbalam e/g	64 for a/g 22 for b/g 59 for c/g 61 for d/g 63 for f/g 65 b/b for g/g
63	Ramanthoddi	Kumbalam f/g	64 for a/g 22 for b/g 59 for c/g 61 for d/g 62 for e/g 65 b/b for g/g
64	Kumbalam	Kumbalam a/g	22 for b/g 59 for c/g 61 for d/g 62 for e/g 63 for f/g 65 b/b for g/g
65 a/b	Poddachigarlapalli	Peddachigarlapalli a/b	102 for b/b
65 b/b	Peddachigarlapalli	Kumbalam g/g	64 for a/g 22 for b/g 61 for d/g 62 for e/g 63 for f/g 59 for c/g
66	Angondapalli	Angondapalli	....
67	Athimugam	Athimugam a/b	55 for b/b

ANNEXE

1 Hosur Taluk

L. C. Nn.	Name of Village.	Name of Panchayat in which included with alphabetical indications where there are other segment(s).	Cross reference for the other segment(s) of panchayat.
(1)	(2)	(3)	(4)
68	Venkatesapuram	Venkatesapuram	....
69	Adavanapalli	Palavanapalli b/d	72 for a/d 70 for c/d 71 for d/d
70	Alenatham	Palavanapalli c/d	72 for a/d 69 for b/d 71 for d/d
71	Sudugondapalli	Palavanapalli d/d	72 for a/d 69 for b/d 70 for c/d
72	Palavanapalli	Palavanapalli a/d	69 for b/d 70 for c/d 71 for d/d
73	Nandimangalam	Nandimangalam	..
74	Athur	Badathepalli b/d	75 for a/d 76 for c/d 78 for d/d
75	Badathepalli	Badathepalli a/d	74 for b/d 76 for c/d 78 for d/d
76	Nagapuram	Badathepalli c/d	75for a/d 74 for b/d 78 for d/d
77	Kamapasandiram	Chennasandiram a/d	87 for b/d 89 for c/d 90 for d/d
78	Kannamangalam	Badathepalli d/d	75 for a/d 74 for b/d 76 for c/d
79	Jeemangalam	Bagalur e/e	40 for a/e 46 for b/e 47 for c/e 48 for d/e
80	Nallur	Nallur	..
81	Kalli Agraharam	Eachangur d/e	45 for a/e 43 for b/e 44 for c/e 88 for e/e
82	Begepalli	Begepalli a/b	84 for b/b
83	Anumepalli	Juzuvadi b/c	85 for a/c 86 for c/c
84	Govinda Agraharam	Begapalli b/b	82 for a/b
85	Juzuvadi	Juzuvadi a/c	83 for b/c 86 for c/c
86	Santhapuram	Juzuvadi c/c	85 for a/c 83 for b/c

ANNEXE

1 HOSUR TALUK

L. C. No.	Name of Village.	Name of Panchayat in which included with alphabetical indications where there are other segment(s).	Cross reference for the other segment(s) of panchayat.
(1)	(2)	(3)	(4)
87	Viswanathapuram	Chennasandiram b/d	77 for a/d 89 for c/d 90 for d/d
88	Eluvapalli	Eachangur e/e	45 for a/e 43 for b/e 44 for c/e 81 for d/e
89	Marachandiram	Chennasandiram c/d	77 for a/d 87 for b/d 90 for d/d
90	Kalahasthipuram	Chennasandiram d/d	77 for a/d 87 for b/d 89 for c/d
91	Kallipuram	Kelavarapalli b/g	111 for a/g 92 for c/g 108 for d/g 109 for e/g 110 for f/g 112 for g/g
92	Siddanapalli	Kelavarapalli c/g	111 for a/g 91 for b/g 108 for d/g 109 for e/g 110 for f/g 112 for g/g
93	Tattaganapalli	Muthalli b/f	96 for a/f 94 for c/f 95 for d/f 97 for e/f 98 for f/f
94	Karupalli	Muthalli c/f	96 for a/f 93 for b/f 95 for d/f 97 for e/f 98 for f/f
95	Pathamuthali	Muthalli d/f	96 for a/f 93 for b/f 94 for c/f 97 for e/f 98 for f/f
96	Muthalli	Muthalli a/f	93 for b/f 94 for c/f 95 for d/f 97 for e/f 98 for f/f
97	Attur	Muthalli e/f	96 for a/f 93 for b/f 94 for c/f 95 for d/f 98 for f/f

ANNEXE

1 HOSUR TALUK

L. C. No.	Name of Village.	Name of Panchayat in which included with alphabetical indications where there are other segment(s).	Cross reference for the other segment(s) of panchayat.
(1)	(2)	(3)	(4)
98	Dhasapalli	Muthalli f/f	96 for a/f 93 for b/f 94 for c/f 95 for d/f 97 for e/f
99	Alur	Alur	..
100	Bukkasagaram	Bukkasagaram	..
101	Doripalli	Doripalli	..
102	Pattagurubarapalli	Peddachigarlapalli b/b	65 a/b for a/b
103	Kodiga Thimmanapalli	Kalingavaram b/d	105 for a/d 104 for c/d 131 for d/d
104	Podur	Kaligavaram c/d	105 for a/d 103 for b/d 131 for d/d
105	Kalingavaram	Kalingavaram a/d	103 for b/d 104 for c/d 131 for d/d
106 a/b	Chembarasanapalli	Chembarasanapalli	..
106 b/b	Chembarasanapalli	Chinnabalathareddi	..
107	Settipalli	Settipalli	..
108	Peddakullu	Kelavarapalli d/g	111 for a/g 91 for b/g 92 for c/g 109 for e/g 110 for f/g 112 for g/g
109	Kariabasavanapuram	Kelavarapalli e/g	111 for a/g 91 for b/g 92 for c/g 108 for d/g 110 for f/g 112 for g/g
110	Chinnakulu	Kelavarapalli f/g	111 for a/g 91 for b/g 92 for c/g 108 for d/g 109 for e/g 112 for g/g
111	Kelavarapalli	Kelavarapalli a/g	91 for b/g 92 for c/g 108 for d/g 109 for e/g 110 for f/g 112 for g/g
112	Pungaganthoddi	Kelavarapalli g/g	111 for a/g 91 for b/g 92 for c/g 108 for d/g 109 for e/g 110 for f/g

ANNEXE

1 Hosur Taluk

L.C. No. (1)	Name of village. (2)	Name of Panchayat in which included with alphabetical indications where there are other segment(s). (3)	Cross reference for the other segment(s) of panchayat. (4)
113	Avalapalli	Avalapalli	..
114	Mukondapalli	Mukondapalli a/b	115 for b/b
115	Motham Agraharam	Mukondapalli b/b	114 for a/b
116	Kothakondapalli	Kothakondapalli	..
117	Ponnapalli	Ponnapalli	..
118	Mattagiri	Mattagiri	..
119	Naligabetta Agraharam	Achettipalli b/b	146 for a/b
120	Chennathur	Chennathur	..
121	Moranapalli	Perandapalli	..
122	Gollapalli	Thorapalli Agraharam b/b	144 for a/b
123	Sanamavoo R.F.	....	..
124	Addagurikki	Kanalatti a/b	143 for b/b
125	Nallaganakothapalli	Koneripalli	..
126	Marandapalli	Marandapalli a/b	130 for b/b
127	Marudandapalli	Marudandapalli	..
128	Sorakayalapalli	Immedinaickampalli b/h	162 for a/h 138 for c/h 139 for d/h 155 for e/h 156 for f/h 161 for g/h 173 for h/h
129	Sahadevapuram	Pasthalapalli b/f	132 for a/f 133 for c/f 134 for d/f 136 for e/f 137 for f/f
130	Toddur	Marandapalli b/b	126 for a/b
131	Mattampalli	Kaligavaram d/d	105 for a/d 103 for b/d 104 for c/d
132	Pasthalapalli	Pasthalapalli a/f	129 for b/f 133 for c/f 134 for d/f 136 for e/f 137 for f/f
[illegible]	Bikkanapalli	Pasthalapalli c/f	132 for a/f 129 for b/f 134 for d/f 136 for e/f 137 for f/f
134	Mudipinayanipalayam	Pasthalapalli d/f	132 for a/f 129 for b/f 133 for c/f 136 for e/f 137 for f/f
135	Beerupalli	Melumalai b/h	174 for a/h 157 for c/h 158 for d/h 159 for e/h 160 for f/h 175 for g/h 176 for h/h.

ANNEXE

1 Hosur Taluk

L.C. No. (1)	Name of Village. (2)	Name of Panchayat in which included with alphabetical indications where there are other segment(s) (3)	Cross reference for the other segment(s) of panchayat. (4)
136	Madhinayanapalayam	Pasthalapalli e/f	132 for a/f 129 for b/f 133 for c/f 134 for d/f 137 for f/f
137	Chinnabalinayanapalayam	Pasthalapalli f/f	132 for a/f 129 for b/f 133 for c/f 135 for d/f 136 for e/f
138	Mallanakothur	Immedinaickampalli e/h	162 for a/h 128 for b/h 139 for d/h 155 for e/h 156 for f/h 161 for g/h 173 for h/h
139	Bedapalli	Immidinaickampalli d/h	162 for a/h 128 for b/h 138 for c/h 155 for e/h 156 for f/h 161 for g/h 173 for h/h
140	Shoolagiri	Shoolagiri	..
141	Thiagarasanapalli	Thiagarasanapalli a/b	153 a/b for b/b
142	Kamandoddi	Kamandoddi	..
134	Subbagiri	Kanalatti b/b	124 for a/b
144	Thorapalli Agraharam	Thorapalli Agraharam a/b	122 for b/b
145	Onnalavadi	Onnalvadi	..
146	Achettipalli	Achettipalli a/b	119 for b/b
147	Nagondapalli	Nagondapalli	..
148	Muthuganapalli	Muthuganapalli	..
149	Gobanapalli	Gobanapalli	..
150	Sanamavoo	Sanamavoo	..
151	Pattrakotta	Berijipalli	..
152	Sammanapalli	Sammanapalli	..
153 a/b	Enusonai	Thiagarasanapalli b/b	141 for a/b
153 b/b	Enusonai	Enusonai	..
154	Chennapelli	Chennapelli	..
155	Devarguttapalli	Immedinaickampalli e/h	162 for a/h 128 for b/h 138 for c/h 139 for d/h 156 for f/h 161 for g/h 173 for h/h
156	Gundalapalli	Immedinaickampalli f/h	162 for a/h 128 for b/h 138 for c/h 139 for d/h 159 for e/h 161 for g/h 173 for h/h
157	Errandapalli	Melumalai c/h	174 for a/h 135 for b/h 158 for d/h 159 for e/h 160 for f/h 175 for g/h 176 for h/h

ANNEXE

1 Hosur Taluk

L. C. No. (1)	Name of Village. (2)	Name of Panchayat in which included with alphabetical indications where there are other segment(s). (3)	Cross reference (s) the other segment(s) of panchayat (4)
158	Mallasandram	.. Melumalai d/h	.. .. 174 for a/h 135 for b/h 157 for c/h 160 for f/h 173 for g/h 176 for h/h 159 for c/h
159	Balagundasayanadurgam ..	.. Melumalai e/h ..	.. 174 for a/h 135 for b/h 157 for c/h 158 for d/h 160 for f/h 175 for g/h 176 for h/h
160	Chinnakudibala	.. Melumalai f/h ..	.. 174 for a/h 135 for b/h 157 for c/h 158 for d/h 159 for e/h 175 for g/h 176 for h/h
161	Mettubandapalli	.. Immidinaikanahalli g/h ..	.. 162 for a/h 128 for b/h 138 for c/h 139 for d/h 155 for e/h 156 for f/h 173 for h/h
162	Immidinaikanahalli	.. Immedinaikanahalli a/h ..	.. 128 for b/h 138 for c/h 139 for d/h 155 for e/h 156 for f/h 161 for g/h 173 for h/h
163	Ullatti	.. Ullatti	..
164	Agaram Agraharam	.. Uddanapalli b/b	..
165	Thuppuganapalli	.. Thuppuganapalli	.. 169 for a/b
166	Thuyaramadurgam	.. Kommepalli	..
167	Mugalur	.. Mugalur	..
168	Panchakshipuram	.. Masinaickampalli	..
169	Uddanapalli	.. Uddanapalli a/b	..
170	Ayyarmapalli	.. Ayyarmapalli	.. 164 for b/b
171	Ulagam	.. Bangamahalli	..
172	Hosahalli	.. Hosahalli	..
173	Sikalapalli	.. Immidinaickampalli h/h ..	.. 162 for a/h 128 for b/h 139 for d/h 138 for c/h 155 for e/h 156 for f/h 161 for g/h 135 for b/h 157 for c/h 158 for d/h 159 for e/h 160 for f/h 175 for g/h 176 for h/h
174	Melumalai	.. Melumalai a/h ..	.. 174 for a/h 135 for b/h 157 for c/h 158 for d/h 159 for e/h 160 for f/h 175 for g/h 176 for h/h
175	Gudisadampalli	.. Melumalai g/h ..	.. 174 for a/h 135 for b/h 157 for c/h 158 for d/h 159 for e/h 160 for f/h 176 for h/h
176	Bikkampalli	.. Melumalai h/h ..	.. 174 for a/h 135 for b/h 157 for c/h 158 for d/h 159 for e/h 160 for f/h 175 for g/h

URBAN PRIMARY CENSUS ABSTRACT.

1 Hosur Taluk

Location code No.	Name of Town/ Division Ward.	Area of Town/ Division Ward in para 2	Number of Occupied Residential Houses.	Number of House-holds.	Total Population (including Institutional and Houseless Population.)			Scheduled Castes.		Scheduled Tribes.		Literate.	
					Persons.	Males.	Females.	Males.	Females.	Males.	Females.	Males.	Females.
(1)	(2)	(3)	(4)	(5)	(6)	(7)	(8)	(9)	(10)	(11)	(12)	(13)	(14)
I.	Hosur (P)												
	Ward No. 1	..	231	231	1264	668	596	..	..	..	..	437	237
	Ward No. 2	..	220	220	1,145	617	528	3	3	..	..	361	189
	Ward No. 3	..	733	738	3,635	1,927	1,708	293	257	..	..	1,069	605
	Ward No. 4	..	290	310	1,542	806	736	17	14	..	..	574	355
	Ward No. 5	..	445	450	2,303	1,251	1,052	5	5	..	..	984	455
	Ward No. 6	..	263	268	1,547	804	743	..	..	..	..	543	410
	Ward No. 7	..	213	216	1,083	565	518	..	..	..	..	370	219
	Ward No. 8	..	185	187	998	513	485	2	3	..	..	427	309
	Ward No. 9	..	541	564	2,757	1,500	1,257	277	234	..	..	824	452
	Ward No. 10	..	676	710	3,320	1,782	1,538	40	29	..	..	1,041	594
	Ward No. 11	..	238	238	1,195	621	574	7	3	..	..	396	246
	Ward No. 12	..	623	637	2,835	1,572	1,263	6	2	3	3	1,269	776
	Ward No. 13	..	754	767	3,505	1,845	1,660	224	224	2	3	1,167	709
	Town Total	12.62	5,412	5,536	27,129	14,471	12,658	874	774	5	6	9,462	5,556
	Tajuk Urban Total ..	12.62	5,412	5,536	27,129	14,471	12,658	874	774	5	6	9,462	5,556

URBAN PRIMARY CENSUS ABSTRACT.

1 HOSUR TALUK

Location Code No.	Name of Town, Division Ward	Main Workers. Total Main Workers. (I-IX). Males.	Females.	Cultivators. (I) Males.	Females.	Agricultural Labourers. (II) Males.	Females.	Household Industry—Manufacturing, Processing, Servicing and Repairs [V (a)] Males.	Females.	Other workers [III, IV, V (b) and VI to IX] Males.	Females.	Marginal Workers. Males.	Females.	Non-Workers. Males.	Females.
(1)	(2)	(15)	(16)	(17)	(18)	(19)	(20)	(21)	(22)	(23)	(24)	(25)	(26)	(27)	(28)
	HOSUR (P)														
I	Ward No. 1	342	26	11	..	20	4	8	9	303	13	..	1	326	569
	Ward No. 2	347	27	44	3	38	11	13	1	252	12	1	1	269	500
	Ward No. 3	1,109	138	55	5	115	23	45	15	894	95	..	1	818	1,569
	Ward No. 4	448	35	46	3	12	1	10	3	380	28	..	1	358	700
	Ward No. 5	652	64	71	6	2	..	4	..	575	58	..	2	599	986
	Ward No. 6	428	68	13	1	..	..	47	42	368	25	3	1	373	674
	Ward No. 7	308	18	50	3	17	2	17	..	224	13	3	..	254	500
	Ward No. 8	308	19	7	..	..	..	2	2	299	17	..	..	205	466
	Ward No. 9	854	108	36	1	113	39	4	..	701	68	8	7	638	1,142
	Ward No. 10	1,058	124	15	3	14	1	18	22	1,011	98	6	6	718	1,408
	Ward No. 11	373	32	64	..	6	7	9	2	294	23	..	..	248	542
	Ward No. 12 ..	947	103	43	..	8	..	1	..	895	103	..	..	625	1,160
	Ward No. 13	1,057	142	88	1	31	13	22	4	916	124	1	..	787	1,518
	Town Total	8,231	904	543	26	376	101	200	100	7,112	677	22	20	6,218	11,734
	Taluk Urban Total ..	8,231	904	543	26	376	101	200	100	7,112	677	22	20	6,218	11,734

FOOT NOTE : List of Villages included in the town

L.C. No.	Name of Town.	L.C. No. / Village number.	Name of Village Included
1	Hosur (P)	102	Hosur.
		100	Range Panditha Agraharam.

URBAN PRIMARY CENSUS ABSTRACT.

APPENDIX.

Total, Scheduled Caste and Scheduled Tribe Population—Urban Blockwise.

1. HOSUR TALUK.

Location Code Number.	Name of Town/Ward Urban Block.	Total population.	Scheduled Castes.	Scheduled Tribes.
(1)	(2)	(3)	(4)	(5)
	E B I No.			
I HOSUR (P)	Ward No. 1..	306	..	..
		307	633	..
	Total ..	1,264	..	..
	Ward No. 2 ..	308	527	..
		309	618	..
			6	..
			1,145	..
	Ward No. 3 ..	310	537	..
		311	607	111
		312	676	54
		313	763	51
		314	729	15
		315	323	319
	Total ..	3,635	550	..
	Ward No. 4 ..	316	343	31
		317	665	..
		318	534	..
	Total ..	1,542	31	..
	Ward No. 5 ..	319	724	2
		320	675	8
		321	588	..
		322	316	..
	Total ..	2,303	10	..
	Ward No. 6 ..	323	282	..
		324	571	..
		325	694	..
	Total ..	1,547	..	..
	Ward No. 7	326	532	..
		327	551	..
	Total ..	1,083	..	..

URBAN PRIMARY CENSUS ABSTRACT

APPENDIX.

Total, Scheduled Caste and Scheduled Tribe Population—Urban Block-wise

1. HOSUR TALUK.

Location Code Number. (1)	Name of Town/Ward Urban Block. (2)		Total Population. (3)	Scheduled Castes. (4)	Scheduled Tribes. (5)
		EB. No.			
	Ward No. 8	328	539	5	..
		329	459	..	..
	Total ..		998	5	..
	Ward No. 9	330	263	..	..
		331	596	11	..
		332	730	93	..
		333	588	..	..
		334	580	407	..
	Total ..		2,757	511	..
	Ward No. 10	335	616	..	..
		336	656	35	..
		337	880	11	..
		338	621	11	..
		339	547	12	..
	Total ..		3,320	69	..
	Ward No. 11	340	637	..	..
		341	558	10	..
	Total ..		1,195	10	..
	Ward No. 12	342	637	..	..
		343	437	..	..
		344	582	..	..
		345	612	8	16
		346	567	..	..
	Total ..		2,835	8	..

URBAN PRIMARY CENSUS ABSTRACT

1. APPENDIX.

Total, Scheduled Caste and Scheduled Tribe Population—Urban Block-wise

HOSUR TALUK.

Location Code Number. (1)	Name of Town/Ward/Urban Block. (2)		Total Population. (3)	Scheduled Castes. (4)	Scheduled Tribes. (5)
		EB. No.			
	Ward No. 13	347	645	..	..
		348	858	445	..
		349	676	47	..
		350	632	..	..
		351	694	56	..
	Total ..		3,505	448	..
	Town Total ..	..	27,129	1,648	..

2 DENKANIKOTA TALUK

VILLAGE PRIMARY CENSUS ABSTRACT.

2. DHARMAPURI TALUK.

Serial Code No.	Name of Village.	Area of Village in Hectares.	Number of Occupied Residential House.	Number of Households.	Total Population (including Institutional and Houseless) Population. Persons.	Males.	Females.	Scheduled Castes. Males.	Females.	Scheduled Tribes. Males.	Females.	Literates. Males.	Females.
(1)	(2)	(3)	(4)	(5)	(6)	(7)	(8)	(9)	(10)	(11)	(12)	(13)	(14)
1	Komaranapalli ..	749.45	274	287	1,674	880	794	214	206	..	..	430	157
2	Belagondapalli ..	542.87	323	335	1,772	902	870	164	134	..	..	456	220
3	Kalugondahalli ..	906.30	238	273	1,407	732	675	141	115	..	..	243	113
4	Madagondahalli ..	1,013.12	545	545	3,022	1,492	1,530	123	115	..	..	743	527
5	Saragapalli	898.53	394	410	2,231	1,195	1,036	299	258	1	1	476	172
6	Kodiyalam ..	543.18	290	290	1,542	791	751	161	129	..	..	315	71
7	Anniyalam	897.49	298	320	1,741	886	855	218	177	..	..	364	172
8	Maradanapalli ..	866.21	509	509	2,764	1,420	1,344	167	158	180	198	711	204
9	Kasi Agraharam ..	179.91	23	23	155	75	80	..	..	..	..	38	21
10	Thandarai	942.67	218	237	1,323	675	648	95	99	..	..	229	67
11	Jagirkarupalli	639.20	175	175	954	500	454	39	35	..	..	138	42
12	Nagappan Agraharam	75.11	20	20	122	62	60	..	..	..	..	1	..
13	Hosapuram	931.55	367	382	2,211	1,122	1,089	203	193	..	..	481	186
14	Kundumaranapalli ..	1,157.75	469	469	2,548	1,294	1,254	338	324	64	67	538	235
15	Biramangalam ..	1,275.41	619	621	3,321	1,726	1,595	316	287	122	122	744	382
16	Kalamangalam ..	612.61	1,305	1,315	7,108	3,654	3,454	291	279	8	8	1,999	1,215
17	Bodichipalli	1,875.41	607	608	3,064	1,539	1,525	157	142	1	2	499	182
18	Nagamangalam ..	2,457.90	582	618	2,898	1,445	1,453	212	199	18	15	389	155
19	Udadurgam	1,265.43	399	388	2,131	1,082	1,049	245	262	75	79	329	142
20	Thimjaipalli	2,276.77	613	616	3,120	1,593	1,527	134	140	80	83	554	207
21	Muthanahally ..	750.15	663	686	3,761	1,932	1,829	174	184	171	179	699	201
22a/b	T. Gollahalli ..	97.09	200	200	908	441	467	..	..	4	[illegible]	[illegible]	[illegible]
22b/b	T. Gollahalli	—	23	23	147	72	75	72	75	..	..	22	[illegible]
	Total	97.09	223	223	1,055	513	542	72	75	4	4	251	140
23a/b	Karukkanahalli ..	374.67	360	364	1,957	993	964	61	64	43	50	308	115
23b/b	Karukkanahalli ..	442.43	189	189	1,057	511	546	34	40	22	15	51	12
	Total ..	817.10	549	553	3,014	1,504	1,510	95	104	65	65	360	127
24a/b	Sengodachinnahally ..	921.74	686	698	3,962	2,019	1,943	113	93	9	9	245	58
24b/b	Sengodachinnahally ..		478	478	2,428	1,223	1,205	12	15	6	8	157	50
	Total ..	921.74	1,164	1,176	6,390	3,242	3,148	125	108	15	17	402	108
25	Sufigunta R F ..	60.86					Uninhabited						
26	Sufigunta	1,888.03	292	292	1,640	845	795	20	15	..	..	151	28
27	Rayakottah	1,432.87	798	816	4,453	2,291	2,162	183	164	2	2	1,102	607
28a/b	Pillari Agraharam ..	868.94	93	93	499	256	243	2	1	..	..	52	6
28b/b	Pillari Agraharam ..	243.91	65	86	485	261	224	64	57	..	..	84	29
	Total ..	1,112.85	158	179	984	517	467	66	58	..	..	136	35
29	Nallur	1,624.66	149	183	924	466	458	46	37	4	4	134	33
30	Udedurgam R.F. ..	4,618.43					Uninhabited						
31	Pachappanatti	2,144.04	460	468	2,422	1,246	1,176	156	126	31	25	464	208
32	Jakkarai	1,099.61	516	517	2,785	1,405	1,380	262	276	35	35	629	243
33	Anegollu	965.16	256	287	1,654	840	814	27	20	..	..	182	67
34	Malasandram ..	1841.70	462	470	2,615	1,356	1,259	107	114	10	11	472	217
35	Sangitha Agraharam ..	124.48	92	94	506	243	263	53	67	..	..	76	31
36	Thogarai Agraharam ..	524.81	110	122	680	343	337	73	68	..	..	150	42
37	Devaganapally ..	995.37	223	223	1,309	685	624	173	174	..	..	247	104
38	Periamadagondapalli	692.68	253	253	1,432	734	698	79	89	..	..	271	90
39	Kempatti	902.81	327	332	1,737	891	846	207	200	..	..	326	134

VILLAGE PRIMARY CENSUS ABSTRACT.

2. DENKANIKOTA TALUK.

Location Code Number.	Name of Village.	Main Workers. Total Main Workers. (I–IX)		Cultivators. (I)		Agricultural Labourers. (II)		Household Industry-Manufacturing, Processing Servicing and Repairs. V (a).		Other Workers (III, IV, V (b) and VI to IX).		Marginal Workers.		Non-Workers	
		Males.	Females.	Males.	Females.	Males.	Females.	Males.	Females.	Males	Females	Males	Females	Males	Females
(1)	(2)	(15)	(16)	(17)	(18)	(19)	(20)	(21)	(22)	(23)	(24)	(25)	(26)	(27)	(28)
1	Komaranapalli ..	539	48	390	..	145	48	..	..	4	..	..	..	341	746
2	Belagondapalli ..	564	218	352	78	171	127	..	3	41	10	1	2	337	650
3	Kalugondahalli ..	460	89	361	43	91	45	..	..	8	1	..	..	272	586
4	Madagondahalli ..	914	337	381	51	321	263	35	..	177	23	..	..	578	1,193
5	Saragapalli	692	80	476	3	153	68	1	1	62	8	2	7	501	949
6	Kodiyalam	439	7	367	2	62	5	..	..	10	..	..	..	352	744
7	Anniyalam	521	327	474	224	8	80	..	4	39	19	..	13	365	515
8	Maradanapalli ..	915	244	772	180	103	39	3	..	37	25	1	..	504	1,100
9	Kasi Agraharam ..	40	..	37	..	2	..	..	..	1	..	..	45	35	35
10	Thandarai	395	52	335	9	47	41	..	..	13	2	13	122	267	474
11	Jagirkarupalli	296	1	271	..	14	..	3	..	8	1	..	..	204	453
12	Nagappan Agraharam.	36	..	36	..	..	..	..	..	..	..	..	..	26	60
13	Hosapuram	679	339	469	124	169	208	3	..	38	7	..	..	443	750
14	Kuddumaranapally ..	752	138	490	6	150	122	..	..	112	10	52	106	490	1,010
15	Bairamangalam ..	1,025	338	625	20	293	301	1	2	106	15	..	1	701	1,256
16	Kelamangalam ..	2,145	297	383	26	460	96	78	20	1,224	155	..	1	1,509	3,156
17	Bodichipally	950	284	661	102	110	131	27	2	152	49	2	5	587	1,286
18	Nagamangalam ..	841	131	455	32	323	88	25	1	38	10	..	4	604	1,318
19	Udedurgam	658	94	523	59	116	33	2	..	17	2	..	..	424	995
20	Thimajalpalli	852	182	556	63	107	98	24	5	165	16	70	36	671	1,339
21	Muthanahally	1,196	324	880	35	250	284	8	1	98	4	..	..	736	1,538
	[illegible]	[illegible]	[illegible]	[illegible]	[illegible]	[illegible]	[illegible]	[illegible]	[illegible]	[illegible]	[illegible]	[illegible]	[illegible]	[illegible]	[illegible]
22 a/b	T. Gollahalli	203	17	85	4	..	..	1	[illegible]	[illegible]	11	..	..	164	46
22 b/b	T. Gollahalli	40	1	37	1	..	..	..	..	8	..	..	..	22	74
	Total ..	243	18	120	5	..	..	1	2	122	11	..	..	270	826
23 a/b	Karukkanahally ..	587	17	549	5	12	4	1	..	25	8	..	..	406	947
23 b/b	Karukkanahally ..	291	..	250	..	30	..	..	..	11	..	..	..	220	546
	Total ..	878	17	799	5	42	4	1	..	36	8	..	..	626	1,493
24 a/b	Sengodachinnahally ..	1,295	572	879	18	348	508	7	3	61	3	4	18	720	1,353
24 b/b	Sengodachinnahally ..	778	99	680	50	61	42	7	..	30	7	..	..	445	1,106
	Total ..	2,073	671	1,559	68	409	590	14	3	91	10	4	18	1,165	2,459
25	Suliganta R.F. ..	Uninhabited.													
26	Suliganta	453	26	420	16	14	10	2	..	17	..	..	172	392	597
27	Rayakottah	1,034	55	332	7	182	17	5	2	515	29	178	41	1,079	2,066
28 a/b	Pillari Agraharam ..	149	1	144	..	1	1	..	..	4	..	..	..	107	242
28 b/b	Pillari Agraharam ..	167	1	149	1	18	..	..	..	..	..	..	..	94	223
	Total ..	316	2	293	1	19	1	..	..	4	..	..	..	201	465
29	Nallur	297	199	241	4	49	192	4	..	3	2	..	..	169	259
30	Ude Durgam, R.F. ..	Uninhabited.													
31	Pachapanatti	813	346	477	126	297	217	9	1	30	2	..	..	433	830
32	Jakkarai	874	123	602	10	192	108	3	..	77	8	..	..	531	1,257
33	Anegollu	572	161	421	39	118	114	8	5	25	3	..	..	268	653
34	Mallasandram	695	280	570	69	84	196	4	5	37	10	..	1	661	978
35	Sangitha Agraharam ..	147	47	133	17	11	29	..	1	3	..	3	24	93	192
36	Thogarai Agraharam ..	218	74	166	38	36	[illegible]	[illegible]	[illegible]	16	5	[illegible]	[illegible]	125	268
37	Devaganapally ..	379	3	307	2	50	[illegible]	..	..	[illegible]	1	2	3	306	[illegible]
38	Periamadagondapalli	430	93	304	30	77	[illegible]	..	..	49	1	..	..	294	615
39	Kempatti	562	55	462	15	[illegible]	[illegible]	4	..	55	5	..	..	329	791

VILLAGE PRIMARY CENSUS ABSTRACT

21 DENKANIKOTA TALUK.

Location Code Number.	Name of Village	Area of Village in Hectares.	Number of Occupied Residential Houses.	Number of Households.	Total Population (including Institutional and Houseless Population)			Scheduled Castes		Scheduled Tribes		Literates	
					Persons	Males	Females	Males	Females	Males	Females	Males	Females
(1)	(2)	(3)	(4)	(5)	(6)	(7)	(8)	(9)	(10)	(11)	(12)	(13)	(14)
40	Sathanur	905.37	307	312	1,841	918	923	259	286	..	..	358	152
41	Ulimaranapalli ..	787.49	107	107	616	326	290	40	43	3	6	159	56
42	Gumalapuram ..	681.18	509	509	2,634	1,349	1,285	291	292	170	166	447	230
43	Thalli R.F.	4,584.44				Uninhabited							
44	Unisenatham	764.25	311	313	1,682	889	793	184	118	283	318	178	28
45	Binnamangalam ..	926.96	319	350	2,189	1,111	1,078	280	277	180	122	399	187
46	Doddabbanur	912.75	444	451	2,587	1,329	1,258	328	294	14	17	734	329
47	Kupatti	761.86	402	439	2,462	1,290	1,172	115	105	..	..	568	270
48 a/b	Kakkadasam	474.75	323	324	1,711	892	819	118	115	..	..	391	175
48b/b	Kakkadasam	541.73	168	168	867	438	429	85	42	13	14	186	71
	Total ..	1,016.48	491	492	2,578	1,330	1,248	153	157	13	14	576	246
49	Ulmangalam	619.34	225	225	1,158	600	558	114	93	..	..	317	148
50	Arasakuppam	1,265.06	616	616	3,403	1,739	1,664	111	100	81	26	625	209
51	Bithereddi	783.37	332	332	1,846	974	872	91	79	..	..	263	77
52	Bevunatham	1,812.68	396	409	2,218	1,160	1,058	124	100	2	2	132	46
53	Chinnagoundanahalli	1,031.00	169	169	1,025	517	508	49	41	157	162	86	14
54	Echanahally ..	912.58	316	316	1,643	814	829	75	78	85	91	151	57
55	Odayandahally R.F. ..	85.18				Uninhabited							
56	Odayanadahally ..	811.27	292	292	1,446	699	747	158	177	10	12	239	83
57	Chudanur	978.30	348	355	1,721	866	855	113	117	314	298	213	72
58	Gummanur	1,021.39	592	592	3,050	1,518	1,532	116	118	44	38	472	186
59	Nammandahalli ..	1,309.06	249	249	1,285	645	640	147	143	..	..	297	143
60	Panjapalli	1,065.71	354	365	4,377	2,256	2,121	301	331	25	18	535	[illegible]
61	Denkanikotta R.F. ..	1,584.80				Uninhabited.							
62	Noganoor	920.61	387	391	2,177	1,110	1,067	161	147	..	..	427	146
63	Thavarakarai	979.37	364	375	2,053	1,075	978	75	71	14	17	404	189
64	Hottur	1,028.82	417	419	2,358	1,214	1,144	189	167	9	9	535	249
65	Ball palli	922.55	385	405	2,057	1,071	986	159	144	..	..	300	80
66	Sarandapalli	777.19	298	300	1,773	893	880	126	100	21	14	292	115
67	Dharavendram ..	877.44	359	360	2,003	1,039	964	178	148	..	..	481	141
68	Thalikothnur ..	1,062.74	439	494	2,727	1,418	1,309	154	146	..	..	608	239
69	Kottamadugu ..	748.51	215	230	1,171	619	552	82	55	..	..	168	67
70	Arupalli	364.71	153	155	819	439	380	80	26	46	25	154	61
71	Chudasandiram ..	719.75	250	250	1,334	687	647	210	173	6	5	185	60
72	Chikkaveripally ..	164.04	34	39	230	123	107	44	35	..	..	6	..
73	Averupalli Agraharam	167.83	56	56	311	159	152	5	5	..	..	30	5
74	Achubalu	1,190.51	401	434	2,226	1,125	1,101	322	340	160	142	401	150
75	Nallaman Agraharam	616.44	72	72	349	182	167	47	42	19	12	79	275
76	Kunchena Agraharam	83.80	21	21	122	63	59	..	..	..	..	38	
77	Thalli	994.75	922	954	5,244	2,745	2,499	458	440	2	2	1,412	787
78	Marupalli	929.56	373	373	2,333	1,212	1,121	88	76	..	..	419	152
79	Settipally	880.31	258	253	1,387	724	663	157	136	64	57	385	134
80	Pallayankotta	1,752.91	449	455	2,394	1,205	1,189	217	206	218	196	434	126
81	Naganoor R.F. ..	1,376.79				Uninhabited.							
82	Santhanapalli	3,201.73	868	868	4,324	2,468	2,366	376	330	194	172	423	144
83	Ratnagiri	6,049.80	268	268	1,314	664	650	168	148	36	34	166	49

VILLAGE PRIMARY CENSUS ABSTRACT

2. Denkanikota Taluk.

Location Code Number.	Name of Village.	Main Workers. Total Main Workers. (I-IX). Males.	Total Main Workers. (I-IX). Females.	Cultivators (I). Males.	Cultivators (I). Females.	Agricultural Labourers. (II). Males.	Agricultural Labourers. (II). Females.	Household Industry Manufacturing, Processing, Servicing and Repairs [V (a).] Males.	Household Industry Manufacturing, Processing, Servicing and Repairs [V (a).] Females.	Other Workers [III, IV, V (b) and VI to IX]. Males.	Other Workers [III, IV, V (b) and VI to IX]. Females.	Marginal Workers. Males.	Marginal Workers. Females.	Non-Workers. Males.	Non-Workers. Females.
(1)	(2)	(15)	(16)	(17)	(18)	(19)	(20)	(21)	(22)	(23)	(24)	(25)	(26)	(27)	(28)
40	Sathanur	556	286	468	199	66	79	..	..	22	8	..	..	362	637
41	Ulimaranapalli ..	202	214	90	4	110	208	..	..	2	2	..	..	124	76
42	Gumalapuram ..	789	329	498	179	168	127	10	..	113	23	5	21	555	935
43	Thalli, R.F.					Uninhabited.									
44	Unisenatham	594	27	547	16	40	10	..	..	7	1	..	..	295	766
45	Binnamangalam.. ..	660	567	450	13	163	350	..	[illegible]	47	4	..	..	451	511
46	Doddabbanur	829	210	669	118	92	78	..	..	68	14	..	..	500	1,043
47	Kupatti	766	227	557	12	161	202	..	..	48	13	3	23	521	922
48 a/b	Kakkadasam	555	152	363	61	48	51	..	2	144	38	..	..	337	667
48 b/b.	Kakkadasam	217	7	187	1	22	3	..	..	8	3	..	..	221	422
	Total ..	772	159	550	62	70	54	..	2	152	41	..	..	558	1,089
49	Ulimangalam	412	54	274	9	44	8	21	..	73	37	..	4	188	500
50	Arasakuppam	1,013	155	848	85	105	50	5	1	55	19	10	2	716	1,507
51	Bithereddi	590	347	491	92	82	249	6	3	11	3	..	..	384	525
52	Bevunatham	713	286	613	133	89	150	4	..	7	3	..	..	447	772
53	Chinnagoundanahally	279	..	278	..	..	..	..	..	1	..	..	..	238	508
54	Echanahally	538	270	416	215	92	50	7	2	23	3	..	..	276	559
55	Odayandahally, R.F. ..					Uninhabited.									
56	Odayandahally ..	436	242	271	12	120	226	1	..	44	4	11	6	252	493
57	Chedanur	546	201	445	127	88	73	3	1	9	..	14	37	307	617
58	Gummanur	929	269	664	116	189	181	19	2	61	11	1	16	588	1,256
59	Nammandahally ..	405	434	38	26	327	377	11	20	29	11	..	12	200	384
60	Pasiapalli	1,366	813	718	223	455	561	22	8	170	21	10	38	880	1,270
61	Denkanikotta, R.F. ..					Uninhabited.									
62	Noganoor	625		480	9	39	14	6			15			485	1,029
63	Thavarakarai	667	344	554	286	88	55	2	1	23	2	3	5	405	629
65	Kottur	754	184	645	120	51	56	..	..	58	8	..	..	460	960
65	Ballapally	700	8	617	2	55	1	1	..	27	5	..	..	371	978
66	Sarandapally	542	21	516	17	21	1	..	..	5	3	..	..	351	859
67	Daravendiram ..	645	12	565	2	48	5	5	3	27	2	..	..	394	952
68	Thalikothanur ..	833	169	605	108	126	51	4	..	98	10	5	2	580	1,138
69	Kottamadugu	374	40	357	34	7	5	8	..	2	1	..	..	245	512
70	Arupalli	304	33	227	7	58	29	..	..	19	1	..	..	135	347
71	Chadasandiram ..	434	290	270	..	131	275	1	2	32	5	..	..	253	357
72	Chikkaverupalli ..	72	..	68	..	4		..	..	..	..	..	..	31	107
73	Averupally Agraharam	108	..	96	..	5	..	..	..	1	..	..	..	57	152
74	Achubalu	711	230	581	121	63	68	44	32	23	9	..	6	414	865
75	Nallaman Agraharam	132	19	100	5	28	14	..	..	4	..	..	..	50	148
76	Kunchena Agraharam	36	12	23	..	9	11	..	..	4	1	..	..	27	47
77	Thalli	1,579	307	560	16	375	185	124	62	520	44	27	44	1,139	2,148
78	Marupalli	738	159	573	14	75	104	6	30	84	11	..	..	474	962
79	Settipalli	461	151	347	13	87	125	4	..	27	13	..	56	263	456
80	Palayankottai	739	45	592	8	67	26	8	..	72	11	6	180	460	964
81	Naganoor					Uninhabited.									
82	Sandanapally	1,552	409	1,373	174	161	232	..	1	18	2	..	..	916	1,959
83	Rathnagiri	448	357	415	338	27	18	..	..	6	1	14	21	202	27

VILLAGE PRIMARY CENSUS ABSTRACT

2. Denkanikota Taluk.

Location Code Number	Name of Village	Area of Village in Hectares	Number of Occupied Residential Houses.	Number of Households.	Total Population (including Institutional and Houseless Population).			Scheduled Castes.		Scheduled Tribes.		Literates.	
					Persons.	Males.	Females.	Males.	Females.	Males.	Females.	Males.	Females.
(1)	(2)	(3)	(4)	(5)	(6)	(7)	(8)	(9)	(10)	(11)	(12)	(13)	(14)
84	Periyanur	719.08	151	151	761	383	378	76	71	6	8	100	88
85	Bodikuttapally ..	138.02	28	28	142	71	71	..	..	..	..	12	8
86	Marandahalli R.F. ..	5,773.45					Uninhabited.						
87	Ayyur R.F.	4,564.59					Uninhabited.						
88	Hanumanthapuram ..	1,488.28	571	571	3,286	1,725	1,561	248	246	90	94	490	168
89	Erekotta	2,417.30	668	715	4,176	2,149	2,027	369	324	..	..	462	139
90	Andevanapally ..	1,265.59	654	704	3,961	2,025	1,936	122	118	..	..	643	235
91	Karandapally ..	2,001.41	547	558	2,940	1,505	1,435	126	114	8	4	460	129
92	Agalakotta	2,338.38	528	538	2,919	1,479	1,440	180	170	89	94	528	200
93	Jowlagiri	1,077.79	569	576	3,335	1,774	1,561	117	110	..	..	647	183
94	Jowlagiri R.F. ..	3,141.68					Uninhabited.						
95	Malligarjuna Durgam	1,703.75	403	413	2,285	1,176	1,109	128	118	47	41	297	101
96	Salivaram	1,459.18	564	585	3,134	1,617	1,537	190	186	..	..	564	180
97	Kolatti	1,130.72	322	341	1,727	868	859	100	95	141	130	181	42
98	Bijalam	412.50	65	63	320	158	162	20	26	..		54	12
99	Gullaty R.F.	3,248.93					Uninhabited.						
100	Bettamugulalam ..	3,665.82	948	990	5,089	2,584	2,455	296	304	406	370	329	76
101	Galigattam R.F. ..	2,509.18					Uninhabited.						
102	Thulkava Betta R.F. ..	3,754.40					Uninhabited						
103	Manchi R.F.	2,097.96					Uninhabited.						
104	Panai R.F.	7,036.82					Uninhabited						
105	Madakkal	3,079.08	765	776	4,706	2,462	2,244	487	407	224	130	497	111
106	Nandimangalam ..	429.30	54	54	387	193	194	..	..	..	..	4	
107	Ulibanda R.F.	3,241.65					Uninhabited						
108	Theggatty	1,919.71	459	462	2 485	1,306	1,179	249	213	16	18		76
109	Theggatti R.F. ..	4,341.02					Uninhabited						
110	Ubberanim R.F. ..	4,832.11					Uninhabited						
111	Anchetty	3,495.48	1,759	1,798	10,136	5,280	4,856	623	611	5	2	1,807	557
112	Anchetty R.F. ..	3,866.50					Uninhabited						
113	Doddamanchi ..	1,504.82	666	668	3,723	1,899	1,824	79	87	274	281	195	66
114	Kempagarai R.F. ..	2,620.02					Uninhabited						
115	Guthirayan R.F. ..	725.27					Uninhabited						
116	Natrapalayam ..	2,731.40	1,104	1,113	6,159	3,176	2,983	428	412	97	94	939	182
117	Urigam R.F.	3,231.12					Uninhabited						
118	Urigam	1,250.78	810	810	2,836	1,476	1,360	113	111	66	48	332	92
119	Bilikkal R.F.	5,433.50					Uninhabited						
120	Manchukondapalli ..	1,739.66	395	395	2,201	1,122	1,079	245	204	41	50	113	30
121	Kasthur R.F. ..	8,573.16					Uninhabited						
122	Mallahalli R.F. ..	4,032.43					Uninhabited						
123	Kottayur	2,048.50	696	710	4,031	2,116	1,915	111	94	129	113	259	76
124	Natrapalayam R.F. ..	4,987.12					Uninhabited						
125	Oddappatti (portion) R.F.	2,557.70					Uninhabited						
126	Biligundalu R.F. ..	6,092.55					Uninhabited						
	Taluk Rural Total ..	211,838.00	41,607	42,599	2,32,125	1,19,217	1,12,908	16,162	15,259	4,558	4,303	38,872	15,320

Foot Note :— Entire Village Denikanikota (Village No. 47) is included in Denkanikota (P).

VILLAGE PRIMARY CENSUS ABSTRACT

2. Denkanikota Taluk.

Location Code Number.	Name of Villsage.	Main Workers. Total Main Workers (I-IX).		Cultivators. (I)		Agricultural Labourers. (II)		Household Industry — Manufacturing, Processing, Servicing and Repairs [V(a)].		Other Workers [III, IV, V (b) and VI to IX].		Marginal Workers.		Non-Workers.	
		Males	Females	Males	Females	Males	Females	Males	Females	Males	Females	Males	Females	Males	Females
(1)	(2)	(15)	(16)	(17)	(18)	(19)	(20)	(21)	(22)	(23)	(24)	(25)	(26)	(27)	(28)
84	Periyanur	231	190	147	85	44	100	2	..	38	5	..	..	152	188
85	Bodikuttapally ..	45	15	6	2	27	11	1	..	11	2	..	..	26	56
86	Marandha Palli R.F. ..							Uninhabited.							
87	Ayyur R.F.							Uninhabited.							
88	Hanumanthapuram ..	935	247	725	150	144	93	4	1	62	3	..	..	790	1,314
89	Erekotta	1,296	76	1,151	62	87	11	14	..	44	3	3	23	850	1,928
90	Andevana Palli ..	1,182	75	818	12	129	33	25	4	210	26	..	54	843	1,807
91	Karanda Palli	966	332	843	112	77	207	..	..	46	13	..	..	539	1,103
92	Agalakotta	989	101	921	85	16	5	6	1	46	10	23	57	467	882
93	Jowlagiri	1,176	481	968	428	51	29	10	4	147	20	20	224	578	856
94	Jowlagiri R.F. ..							Uninhabited.							
95	Malligarjuna Durgam	715	35	639	18	9	8	4	2	63	7	6	252	455	822
96	Salivaram	1,002	50	730	10	176	19	17	5	79	16	..	..	615	1,487
97	Kolatti	510	50	371	12	78	27	5	1	56	10	..	..	358	809
98	Bilalam	105	4	102	3	3	1	..	..	..	..	..	..	53	158
99	Gullaty R.F.							Uninhabited.							
100	Bettamugulalam ..	1,604	151	1,290	102	264	39	12	7	38	3	1	2	979	2,30[illegible]
101	Galigattam R.F. ..							Uninhabited.							
102	Thuleva Betta R.F. ..							Uninhabited.							
103	Manchi R.F.							Uninhabited.							
104	Panai R.F.							Uninhabited.							
105	Madakkal	1,689	[illegible]	1,390	561	237	309	..	..	30	4	29	192	765	1,178
106	Nandimangalam ..	[illegible]	[illegible]	185	11	..	..	..	..	..	..	1	85	59	118
107	Ulibanda R.F. ..							Uninhabited.							
108	Thegptty	875	367	625	67	200	294	4	2	46	4	..	..	431	812
109	Thegatty RF. ..							Uninhabited.							
110	Ubberanim R.F. ..							Uninhabited.							
111	Anchetty R.F... ..	3,008	2,029	1,978	791	595	1,157	58	31	377	50	90	261	2,182	2,566
112	Anchetty R.F. ..							Uninhabited.							
	Doddamanchi	1,115	212	791	62	249	141	..	..	75	9	22	13	762	1,599
114	Kempagarai R.F. ..							Uninhabited.							
115	Guthirayan R.F. ..							Uninhabited.							
116	Natrapalayam	2,037	268	1,841	153	107	98	8	9	81	8	44	1,146	1,095	1,569
117	Urigam R.F.							Uninhabited.							
118	Urigam	912	62	788	47	84	9	..	..	40	6	..	..	564	1,298
119	Bilikkal R.F.							Uninhabited.							
120	Manchukondapalli (Manchukandapatty) ..	817	583	318	33	434	519	5	1	60	30	..	..	305	496
121	Kasthur R.F.							Uninhabited.							
122	Mallahalli R.F. ..							Uninhabited.							
123	Kottayur	1,263	89	1,161	42	70	44	1	..	31	3	1	61	852	1,765
124	Natrapalayam R.F. ..							Uninhabited.							
125	Oddappatty (Portion) R.F.							Uninhabited.							
126	Biligundalu R.F. ..							Uninhabited.							
	Taluk Rural Total ..	72,320	19,911	52,687	7,280	11,783	11,035	760	500	7,090	1,046	675	3,794	46,222	89,203

G.P. 12—4—52

ANNEXE

STATEMENT SHOWING THE REVENUE VILLAGES AND THEIR CONSTITUENT PANCHAYATS.

2. DENKANIKOTA TALUK.

L.C. No.	Name of Village.	Name of Panchayat in which included with alphabeitcal indicaitons where there are other Segment. (S)	Cross reference for the other segment(S) of panchayat.
(1)	(2)	(3)	(4)
1	Komaranapalli	Komaranapalli	
2	Belagandapalli	Belagandapalli	
3	Kalugondapalli	Kalungondapalli	
4	Madagondahally	Madagondahally	
5	Saragapalli	Saragapalli	
6	Kodiyalam	Kodiyalam	
7	Anniyalam	Anniyalam	
8	Maradanapalli	Maradanapalli	
9	Kasi Agraharam	Kakkadasam a/c	35 for b/c. 48 for c/c
10	Thandarai	Thandarai	
11	Jagirkarupalli	Jagirkarupalli a/b	12 for b/b
12	Nagappan Agraharam	Jagirkarupalli b/b	11 for a/b
13	Hosapuram	H. Settipalli	
14	Kundumaranapalli	Kundumaranapalli	
15	Biramangalam	Aggondapalli	
16	Kelamangalam	Kelamangalam	
17	Bodichipalli	Bodichipalli	
18	Nagamangalam	Nagamangalam	
19	Udedurgam	Udedurgam	
20	Thimijaipalli	Thimiaipalli	
21	Nuthanahally	Doddathimmanahalli a/c	29 for c/c
22a/b	T. Gollahalli	Royakottah a/d	22 b/b for b/c 27 for b/d 54 for c/d 56 for d/d
22b/b	T. Gollahalli	Doddathimmanahalli b/c	21 for a/c 29 for c/c
23a/b	Karukkanahalli	Doddametrai	
23b/b	Karukkanahalli	Karukkanahalli	
24 a/b	Sengodachinnahally	Koppakarai a/b	
24 b/b	Sengobachinnahally	Medagraharam a/b	26 for b/b
25	Sengodachinnahally R.F.		28 a/b for b/b
26	Suligunta	Koppakarai b/b	
27	Royakottah	Royakottah b/d	24 for a/b 54 for c/d 56 for d/d
28 a/b	Pillari Agraharam	Medagraharam	
28 b/b	Pillari Agraharam	Pillariagraharam	22 a/b for a/d
29	Nallur	Doddathimmanahalli c/c	21 for a/c 22 b/b forb/c
30	Udedurgam R.F.		
31	Pachapanatti	Bommathathanur	
32	Jakkari	Jakkari	
33	Anegollu	Anegollu	
34	Mallasandram	Mallasandram	
35	Sangitha Agraharam	Kakkadasam b/c	9 for a/c 48 for c/c
36	Thogarani Agraharam	Devaganapally a/b	
37	Devaganapally	Devaganapally b/b	37 for b/b
38	Periamadagondapalli	Jogirkodipalli	36 for a/b
39	Kempatti	Kempatti	
40	Sathanur	Sathanur	
41	Ulimaranapalli	Gumalapuram a/b	
42	Gumalapuram	Gumalapuram b/b	42 for b/b
43	Thalli R.F.		41 for a/b
44	Unisenatham	Unisenatham	
45	Binnamangalam	Binnamangalam	
46	Doddabbanur	Doddabbanur	
47	Kupatti	Kupatti	
48 a/b	Kakkadasam	Kakkadasam c/c	9 for a/c 35 for b/c
48 b/b	Kakkadasam	Devarulimangalam	
49	Ulmangalam	Ulmangalam	
50	Arasakuppam	Arasakuppam	
51	Bithereddi	Bithereddi	
52	Bevanatham	Bevanatham	
53	Chinnagoundanahalli	Gummanur a/c	58 for b/c 59 for c/c
54	Echanahalli	R akottah c/d	27 for b/d 56 for d/d
55	Odayandahalli R.F.		22 a/b for a/d
56	Odayandahalli	Royakottah d/d	22 a/b for a/d 54 for c/d 27 for b/d

L. C. No.	Name of Village.	Name of Panchasat in which included with alphabetical indications where there are other segment(s).	Cross reference for the other segment(s) of Panchayats.
(1)	(2)	(3)	(4)
57	Chudanur	Chudanur	53 for a/c 59 for c/c
58	Gummanur	Gummanur b/c	53 for a/c 58 for b/c
59	Nammandahalli	Gummanur c/c	84 for b/c 85 for c/c
60	Panjapalli	Panjapalli a/c	
61	Denkanikotta R.F.		
62	Noganoor	Noganoor	
63	Thavarakarai	Thavarakarai	
64	Kottur	Kandaganapalli	
65	Bellapalli	Bellapalli	
66	Sarandapalli	Sarandapalli	
67	Daravendram	Daravendram	
68	Thalikothnur	Thalikothnur	
69	Kottamadugu	Kottamadugu	77 for b/b
70	Arupalli	Thalli a/b	
71	Chuda Sandiram	Chuda Sandiram	73 for b/d 74 for c/d 75 for d/d
72	Chikkaveripalli	Achubalu a/d	72 for a/d 74 for c/d 75 for d/d
73	Averupally Agraharam	Achubalu b/d	72 for a/d 73 for b/d 75 for d/d
74	Achubalu	Achubalu c/d	72 for a/d 73 for b/d 74 for c/d
75	Nollaman Agraharam	Achubalu d/d	78 for b/b 70 for a/b
76	Kunchena Agraharam	Marupalli a/b	76 for a/b
77	Thalli	Thalli b/b	
78	Marupalli	Marupalli b/b	
79	Settipalli	Settipalli	
80	Palayankotta	Palayankotta	
81	Noganoor R.F.	Santhanapalli	
82	Santhanapalli	Ratnagiri	60 for a/c 85 for c/c
83	Ratnagiri	Panjapalli b/c	60 for a/c 84 for b/c
84	Periyanur	Panjapalli c/c	
85	Bodikuttalapally		
86	Marandahalli R.F.	Hanumanthapuram	98 for b/b
87	Ayyur R.F.	Eredukotta a/b	
88	Hanumanthapuram	Andevanapalli	
89	Eredukotta	Karandapalli	
90	Andevanapalli	Agalakotta Padiganalam	106 for b/b
91	Karandapalli	Jowlagiri a/b	
92	Agalakotta		
93	Jowlagiri	Kundukotta	
94	Jowlagiri R.F.	Salivaram	
95	Malligarjunadurgam	Kolatti	89 for a/b
96	Salivaram	Eredukotta b/b	
97	Kolatti		
98	Bilalam	Bettamugulalam	
99	Gullaty R.F.		
100	Bettamugulalam		
101	Galigattam R.F.		
102	Thulevabetta R.F.		
103	Manchi R.F.	Madakkal	93 for a/b
104	Panai R.F.	Jowlagiri b/b	
105	Madakkal		
106	Nandimangalam	Thegatti	
107	Ulibanda R.F.		
108	Thegatti		
109	Thegatti R.F.	Ancehety	
110	Ubberanim R.F.		
111	Anchetty	Doddamanchi	
112	Anchetty R.F.		
113	Doddamanchi		
114	Kenpagarai R.F.	Natrapalaym	
115	Guthirayan R.F.		
116	Natrapalayam	Urigam	
117	Urigam R.F.		
118	Urigam	Manchugondapalli	
119	Bilikkal R.F.		
120	Manchugondapalli		
121	Kasthur R.F.	Kottayur	
112	Mallahalli R.F.		
123	Kottayur		
124	Natrapalayam R.F.		
125	Oddapatti R.F.		
126	Viligundalu R.F.		

URBAN PRIMARY CENSUS ABSTRACT

2. DENKANIKOTA TALUK.

Location Code No.	Name of Town/ Division/Ward	Area of Town/ Division/ Ward/in km².	Number of Occupied Residential Houses.	Number of Households.	Total Population (including Institutional and Houseless Popu ation).			Scheduled Castes.		Scheduled Tribes.		Literates.	
					Persons.	Males.	Females.	Males.	Females.	Males.	Females.	Males.	Females.
(1)	(2)	(3)	(4)	(5)	(6)	(7)	(8)	(9)	(10)	(11)	(12)	(13)	(14)
DENKANIKOTTA—													
	Ward No. 1	..	299	299	1,706	858	848	211	235	.	..	327	168
	Ward No. 2	..	328	328	1,826	959	867	5	..	3	2	442	300
	Ward No. 3	..	223	239	1,529	786	743	1	..	..	..	413	271
	Ward No. 4	..	210	210	1,245	644	601	273	260	..	..	253	143
	Ward No. 5	..	132	132	828	416	412	..	..	..	..	93	37
	Ward No. 6	..	126	128	769	399	370	..	..	..	..	262	174
	Ward No. 7	..	111	111	707	360	347	..	..	..	..	241	182
	Ward No. 8	..	183	183	1,106	605	501	4	3	..	..	475	306
	Ward No. 9	..	532	553	3,021	1,577	1,444	361	329	..	..	665	413
	Ward No. 10 ..	..	253	253	1,240	607	633	7	4	1	1	411	293
	Ward No. 11 ..	..	302	306	1,531	790	741	2	..	8	5	653	519
	Ward No. 12 ..	..	219	219	1,321	671	650	1	1	117	101	172	72
	Ward No. 13 ..	..	96	96	641	333	308	62	63	..	..	77	23
	Taluk Urban Total ..	13.26	3,014	3,057	17,470	9,005	8,465	927	895	129	109	4,484	2,901

URBAN PRIMARY CENSUS ABSTRACT

2. DENKANIKOTA TALUK.

Location Code No.	Name of Town/ Division/Ward.	Main Workers. Total Main Workers (I-IX).		Cultivators. (I)		Agricultural Labourers. (II)		Household Industry-Manufacturing, Processing, Servicing and Repairs [V(a)].		Other workers [III, IV, V(b) and VI to IX].		Marginal Workers.		Non-Workers.	
		Males	Females	Males	Females	Males	Females	Males	Females	Males	Females	Males	Females	Males.	Females
(1)	(2)	(15)	(16)	(17)	(18)	(19)	(20)	(21)	(22)	(23)	(24)	(25)	(26)	(27)	(28)
II. DENKANIKOTA (P)															
	Ward No. 1	289	69	28	..	7	1	66	40	188	28	..	..	569	779
	Ward No. 2	459	33	37	..	22	2	11	3	389	28	..	..	500	834
	Ward No. 3	349	13	38	..	7	..	63	9	241	4	..	..	437	730
	Ward No. 4	289	94	55	3	4	..	24	1	206	90	..	..	355	507
	Ward No. 5	230	3	47	..	35	..	29	2	119	1	..	..	186	409
	Ward No. 6	203	18	21	..	22	8	2	..	158	10	..	..	196	352
	Ward No. 7	144	5	17	3	1	..	2	..	124	2	7	2	209	340
	Ward No. 8	271	10	19	..	5	..	30	1	217	9	..	1	334	490
	Ward No. 9	777	136	117	2	206	23	16	16	438	95	..	..	800	1,308
	Ward No. 10	323	44	48	2	5	..	13	2	257	40	3	15	281	574
	Ward No. 11	389	80	55	2	22	17	25	15	287	46	2	1	399	660
	Ward No. 12	368	6	236	1	41	2	9	..	82	3	..	..	303	644
	Ward No. 13	178	18	125	3	26	2	6	..	21	13	..	..	155	290
	Taluk Urban Total ..	4,269	529	843	16	403	55	296	89	2,727	369	12	19	4,724	7,917

FOOT NOTE.

Serial number.	Name of Town.	L.C./V. No.	Name of Village/included in Town.
(1)	(2)	(3)	(4)
1	II.[5] Denkanikota (P) ..	V. No. 47 ..	Denkanikota

URBAN PRIMARY CENSUS ABSTRACT
APPENDIX

TOTAL SCHEDUDED CASTE AND SCHEDULED TRIBE POPULATION URBAN BLOCK WISE

2. DENKANIKOTA TALUK.

L.C. No. (1)	Name of Town/ Ward/Urbon Block. (2)	E.B. No.	Total population. (3)	Scheduled Castes. (4)	Scheduled Tribes. (5)
II DENKANIKOTA (P).					
	Ward No. 1	375	570	446	..
		376	295	..	..
		377	458	..	..
		378	383	..	..
	Total ..		1,706	446	..
	Ward No. 2 ..	379	642	5	..
		380	607	..	3
		381	577	..	3
	Total ..		1,826	5	6
	Ward No. 3 ..	382	781	1	..
		383	748	..	..
	Total ..		1,529	1	..
	Ward No. 4 ..	384	652	..	..
		385	593	533	..
	Total ..		1,245	533	..
	Ward No. 5 ..	386			
	Total ..	828	..	828	..
				..	
	Ward No. 6 ..	387	115	..	..
		388	654	..	
	Total ..		769		
	Ward No. 7 ..	389	413		
		390	294		
	Totall ..		707		
	Wa d No. 8 ..	391	489	..	
		392	617	7	
	Total ..		1,106	7	
	Ward No. 9 ..	393	1,120	675	
		394	665	15	
		395	925	..	
		396	644	..	
	Tota l ..		3,021	690	

URBAN PRIMARY CENSUS ABSTRACT
APPENDIX

TOTAL SCHEDU ED CASTE AND SCHEDULED TRIBE POPULATION URBAN BLOCK WISE

2. DENKANIKOTA TALUK

Location Code Number (1)	Name of Town/ Ward/Urban Block (2)	F B No	Total Population (3)	Scheduled Castes (4)	Scheduled Tribes (5)
	Ward No. 10	397	645	..	2
		398	595	11	..
	Total ..		1,240	11	2
	Ward No. 11	399	854	1	13
		400	677	1	..
	Total ..		1,531	2	13
	Ward No. 12	401	451	..	209
		402	870	2	9
	Total		,321	2	218
	Ward No. 13 ..	403	641	125	..
	Total ..		641	125	..
	Town Total ..		17,470	1,822	233

3. KRISHNAGIRI TALUK

VILLAGE PRIMARY CENSUS ABSTRACT.

3. KRISHNAGIRI TALUK.

Location code Number.	Name of Village	Area of Village in Hectares	Number of Occupied Residential Houses.	Number of Households.	Total Population (including Institutional and Houseless Population).			Scheduled Castes.		Scheduled Tribes.		Literates.	
					Persons.	Males.	Females.	Males.	Females.	Males.	Females.	Males.	Females.
(1)	(2)	(3)	(4)	(5)	(6)	(7)	(8)	(9)	(10)	(11)	(12)	(13)	(14)
1	Bathimaduger ..	715.56	92	92	456	229	227	3	1	..	..	38	21
2	Idipalli	89.75	39	39	228	120	108	120	108	..	..	25	6
3	Oddapalli	72.12	14	15	87	44	43	..	..	..	..	2	..
4	Idipalli	82.42	26	26	172	87	85	..	..	..	..	7	..
5	Chigaralapalli ..	413.75	64	75	420	220	200	21	15	..	..	84	25
6	Kasiruganapalli ..	350.81	27	27	165	88	77	..	..	..	..	12	..
7	Gollapalli	277.09	76	76	401	214	187	..	..	8	5	17	1
8	Singiripalli	384.43	47	47	299	158	141	15	15	..	..	36	13
9	Ebbarai	823.00	30	30	176	90	86	..	..	..	..	15	1
10	Konganeppalli ..	1,703.13	160	160	931	478	453	110	103	..	..	67	13
11	Sigaramaganapalli ..	469.53	60	61	321	162	159	18	25	..	..	52	18
12	Doddaganama ..	190.93	150	155	879	440	439	25	27	..	..	119	18
13	Gangamadugu ..	196.95	50	50	303	155	148	13	12	..	..	15	3
14	Manavaranapalli ..	321.64	186	200	1,044	535	509	46	51	..	..	242	80
15	Siranapalli	166.65	45	45	192	108	84	..	..	..	..	27	..
16	Neralagiri	340.60	176	177	916	465	451	5	5	..	..	159	73
17	Balanapalli ..	480.73	69	74	508	267	241	21	14	..	..	216	136
18	Kushnappanranpudur	470.24	59	59	306	164	142	5	4	..	..	2	..
19	Helekrishnapuram ..	402.37	36	36	182	103	79	..	..	..	..	5	..
20 a/b	Theertham ..	240.23	202	203	1,132	581	551	50	48	..	..	184	48
20b/b	Theertham	318.10	95	95	532	278	254	..	..	..	..	41	6
	Total ..	558.33	297	298	1,664	859	805	50	48	..	..	225	54
21	Ettipalle	164.84	96	96	457	212	245	208	242	..	..	33	13
22	Eittippalli Talay ..	214.88	42	43	241	118	123	31	35	..	..	38	9
23a/b	Pannapalli	142.24	245	269	1,415	696	719	48	51	..	..	262	97
23b/b	Pannapalli	434.18	54	54	234	105	129	..	..	..	..	83	69
	Total ..	576.42	299	323	1,649	801	848	48	51	..	..	345	166
24	Budimutlu	652.88	253	262	1,281	632	649	79	94	..	..	291	107
25	Undiganatham.. ..	40.47	32	32	174	91	83	2	2	6	9	24	7
26	Ariyanapalli	138.97	52	52	270	126	144	33	44	..	..	39	6
27	Nachikuppam	414.18	89	91	456	233	223	15	5	..	..	76	12
28a/b	Thankadikuppam ..	56.04	16	16	87	44	43	..	..	..	..	17	2
28b/b	Thadikankuppam ..	315.89	167	186	969	504	465	3	5	..	..	95	33
	Total ..	371.93	183	202	1,056	548	508	3	5	..	..	112	35
29	Ragimakanapalli ..	223.04	148	149	834	410	424	37	34	..	..	60	17
30	Karisagaramtalau ..	716.47	166	166	878	446	432	29	37	..	..	88	25
31	Haleskundani	625.14	75	75	385	208	177	15	10	..	..	49	12
32	Nallur	646.85	179	180	947	476	471	8	8	..	..	118	34
33	Nirmalvadi	344.05	5	5	40	18	22	..	..	..	..	1	..
34	Devarakundani ..	693.09	156	156	843	425	418	16	25	..	..	133	34
35	Edaripalli	207.23	71	71	423	220	203	44	39	..	..	30	2
36	Kathiripalli	724.09	140	140	800	407	393	26	25	..	..	93	12
37	Kadavasapalli	364.33	149	149	797	390	407	20	15	..	..	127	44
38	Veppanapalli	85.13	587	606	3,403	1,761	1,642	64	56	..	..	809	452
39a/b	Talipalli	129.27	67	67	379	185	194	..	..	2	1	66	10
39b/b	Talipalli	174.84	35	35	213	105	108	49	58	..	..	3	..
	Total ..	304.11	102	102	592	290	302	49	58	2	1	69	10
40	Dasigokirippalli ..	63.38	13	13	95	48	47	..	..	..	..	16	18
41	Naduvanapalli ..	581.98	132	134	555	274	281	52	52	..	..	25	13
42	Puram	156.42	5	5	28	11	17	..	..	..	..	6	..
43a/b	Appinayakkankottai ..	286.81	21	25	149	76	73	76	73	..	..	1	..
43b/b	Appinayakkan kottai ..	172.21	70	78	441	223	218	15	13	..	..	66	23
	Total ..	459.08	91	103	590	299	291	91	86	..	..	67	23

VILLAGE PRIMARY CENSUS ABSTRACT.

3. KRISHNAGIRI TALUK

Location Code Number.	Name of Village	Main Workers. Total Main Workers (I-IX).		Cultivators (I).		Agricultural Labourers (II).		Household Industry-Manufacturing, Processing, Servicing and Repairs [V (a)].		Other Workers [III, IV, V (b) and VI to IX]		Marginal Workers.		Non-Workers.	
		Males.	Females.	Males.	Females.	Males.	Females.	Males.	Females.	Males.	Females.	Males.	Females.	Males.	Females.
(1)	(2)	(15)	(16)	(17)	(18)	(19)	(20)	(21)	(22)	(23)	(24)	(25)	(26)	(27)	(28)
1	Bathimaduger	143	114	141	112	..	2	..	..	2	..	..	..	86	113
2	Idipalli	79	5	52	1	26	4	..	..	1	..	..	..	41	103
3	Oddapalli	28	1	21	..	7	1	..	..	..	..	..	..	16	42
4	Idipalli	56	3	52	2	4	1	..	..	..	..	..	..	31	82
5	Chigaralapalli	146	9	137	3	7	6	..	..	2	..	1	..	73	191
6	Kasiruganapalli ..	53	2	53	2	..	..	..	..	..	..	..	..	35	75
7	Gollapalli	133	2	129	2	4	..	..	..	..	..	..	..	81	185
8	Singiripalli	99	..	97	..	..	..	..	..	2	..	..	..	59	141
9	Ebbarai	64	2	64	2	..	..	..	..	..	..	..	..	26	38
10	Konganappalli ..	339	310	338	309	1	1	..	..	..	..	..	..	139	143
11	Sigaramaganapalli ..	105	103	79	70	26	33	..	..	..	..	..	..	57	56
12	Doddagasama ..	274	236	230	192	28	42	9	2	7	..	..	..	166	203
13	Gangamadugu ..	84	2	81	2	2	..	..	..	1	..	..	..	71	146
14	Manavarapalli ..	303	7	248	3	10	4	..	..	45	..	..	..	232	50
15	Biranapalli	80	..	79	..	..	..	..	..	1	..	..	..	28	84
16	Neralagiri	272	146	181	75	46	65	3	1	42	5	..	..	193	305
17	Belavanapalli	169	2	109	..	35	2	3	..	22	..	..	..	98	239
18	Kushanappamyanigadur	108	64	108	64	..	..	..	..	..	..	..	3	56	75
19	Halekrishnapuram ..	72	..	72	..	..	..	..	..	..	..	..	..	31	79
20a/b	Theertham	333	232	282	192	26	28	1	..	24	12	..	17	248	302
20b/b	Theertham	182	55	156	39	22	15	..	..	4	1	..	5	96	194
	Total ..	515	287	438	231	48	43	1	..	28	13	..	22	344	496
21	Ettipalle	132	148	26	26	105	121	..	..	1	1	..	..	80	97
22	Eittipalli Talay ..	64	4	55	2	6	..	..	..	3	2	..	7	54	112
23a/b	Pannapalli	427	106	362	84	48	20	..	..	17	2	8	28	261	585
23b/b	Pannapalli	64	14	42	4	2	2	..	..	20	8	..	1	41	114
	Total ..	491	120	404	88	50	22	..	..	37	10	8	29	302	699
24	Budimutlu	363	55	213	6	90	41	11	1	49	7	..	..	269	594
25	Undiganatham.. ..	54	..	54	..	..	..	..	..	..	..	..	..	37	83
26	Ariyanapalli	72	2	67	1	..	..	2	..	3	1	..	..	54	142
27	Nachikuppam	151	10	141	10	3	..	..	..	7	..	..	..	82	213
28a/b	Thankadikuppam ..	28	1	27	..	1	1	..	..	..	..	..	1	16	41
28b/b	Thankadikuppam ..	316	238	279	208	23	25	4	3	10	2	4	7	184	220
	Total ..	344	239	306	208	24	26	4	3	10	2	4	8	200	261
29	Ragimakanapalli ..	265	226	219	167	42	47	..	1	4	..	..	..	145	198
30	Kasisagaramatal ..	309	281	238	212	60	63	..	..	11	6	..	..	137	151
31	Halekundani	127	..	123	..	1	..	..	..	3	..	..	..	81	177
32	Nallur	326	281	291	251	28	28	..	..	7	2	..	23	140	167
33	Nirmalvadi	10	12	10	12	..	..	..	..	..	..	..	..	8	10
34	Devarakundani ..	248	62	225	33	20	27	..	..	3	2	..	..	177	356
35	Edapalli	110	17	54	8	46	2	9	6	1	1	..	..	110	186
36	Kathiripalli	251	..	248	..	1	..	..	..	2	..	..	..	156	393
37	Kadavasapalli	236	6	220	..	9	6	..	..	7	..	4	40	150	361
38	Yeppanapalli	629	32	139	1	175	15	36	1	279	15	5	..	1,127	1,610
39a/b	Talipalli	99	4	98	4	..	..	..	..	1	..	..	12	86	178
39b/b	Talipalli	71	57	56	39	15	18	..	..	..	..	..	..	34	51
	Total ..	170	61	154	43	15	18	..	..	1	..	..	12	120	229
40	Dasigowrpalli ..	30	30	..	..	..	..	..	..	..	..	..	..	18	47
41	Naduvanapalli ..	190	178	136	119	47	55	..	..	7	4	..	..	84	103
42	Puram	9	..	9	..	..	..	..	..	..	..	..	..	2	17
43a/b	Appinayakkankottai ..	44	3	38	..	6	3	..	..	..	..	..	1	32	69
43b/b	Appinayakkankottai ..	143	151	129	140	4	6	7	3	3	2	..	..	80	67
	Total ..	187	154	167	140	10	9	7	3	3	2	..	1	112	136

VILLAGE PRIMARY CENSUS ABSTRACT
3. KRISHNAGIRI TALUK

Location Code Number.	Name of Village	Area of Village in Hectares.	Number of Occupied Residential Houses.	Number of Households.	Total Population (including Institutional and Houseless Population			Scheduled Castes		Scheduled Tribes.		Literates.	
					Persons.	Males.	Females.	Males	Females	Males	Females	Males	Females
(1)	(2)	(3)	(4)	(5)	(6)	(7)	(8)	(9)	(10)	(11)	(12)	(13)	(14)
44	Avalnatham	804.43	110	110	606	314	292	..	..	..	..	99	11
45	Kondappanayapalli ..	693.65	83	83	468	245	223			..	..	55	17
46	Verupasandiram ..	210.64	163	168	762	368	394	11	9	..	..	114	17
47	Dasiripalli	396.77	149	149	839	418	421	67	81	..	..	124	37
48	Madepalli	266.92	260	260	1,203	590	613	114	123	..	..	193	90
49	Thattatharai ..	646.56	355	355	2,138	1,062	1,076	100	108	..	..	312	119
50	Bommarasanapalli ..	1,024.03	256	256	1,131	558	573	45	44	..	..	106	19
51	Sulamalai	552.16	79	80	387	189	198	73	72	..	..	57	23
52	Pandikupuki	145.35	81	81	407	191	216	187	213	..	..	43	23
53	Chinnakottur	101.94	21	21	110	50	60	12	11	..	..	30	11
54	Chennasndiram ..	895.28	199	205	1,037	541	496	29	24	1	1	220	59
55	Kuppachiparai ..	396.89	169	169	976	532	444	34	24	..	..	261	66
56	Bimandapalli	445.27	182	184	1,021	521	500	11	10	..	..	163	57
57	Guntapalle	108.70	85	85	441	215	226	..	..	..	..	69	16
58	Lakkattalapalli ..	129.52	45	46	294	158	136	..	..	..	..	77	4
59a/b	Marachandiram ..	737.00	342	342	1,807	928	879	103	115	..	..	262	117
59b/b	Marachandiram ..	738.35	705	706	3,555	1,791	1,764	226	208	..	..	651	200
	Total ..	1,475.35	1,047	1,048	5,362	2,719	2,643	329	323	..	..	913	317
60	Ponnappagowripalli ..	178.67	83	105	612	276	336	19	12	..	..	119	[illegible]
61	Kodipalli	1,178.93	230	230	1,215	617	598	83	80	1	2	193	90
62	Naralepalle R. F. ..	1,511.96				Uninhabited.							
63	Narale palle	3,476.70	801	845	4,369	2,249	2,120	204	209	11	12	733	[illegible]
64	Maharajakadi R.F. ..	4,921.14				Uninhabited.							
65	Guruvinayanapalli ..	1,209.11	357	357	2,015	1,012	1,003	38	47	31	31	186	41
66	Neralakotta R.F. ..	2,782.71					Uninhabited.						
67	Oppathavadi	3,435.15	1,029	1,046	5,751	2,879	2,872	99	75	60	44	943	375
68	Kuttur R.F.	735.49					Uninhabited.						
69	Nandibanda R.F. ..	496.83					Uninhabited.						
70	Bargur R.F.	708.21	9	9	361	238	123	9	4	..		93	6
71	Bargur ..	1,473.09	1,331	1,356	7,538	3,893	3,645	215	244	3	3	2,263	1,327
72	Salinayanipalli ..	1,464.15	799	831	4,338	2,181	2,157	307	300	13	20	905	423
73	Varattanapalli R.F. ..	822.24					Uninhabited.						
74	Chinnamatarapalli ..	1,212.68	643	645	3,338	1,696	1,642	149	166	94	78	648	262
75	Varattanapalli	2,089.71	990	1,000	5,367	2,701	2,666	163	151	25	26	1,265	587
76	Chinnathimminayanapalle.	885.47	580	600	2,970	1,449	1,521	512	514	..	..	563	212
77	Kothikuttapalli ..	1,083.60	568	568	2,855	1,401	1,454	288	260	..	..	500	207
78	Peddana Pani	1,079.37	663	665	3,167	1,524	1,643	45	47	36	46	574	202
79	Kallukuttiki	1,083.69	694	702	3,659	1,746	1,913	208	269	..	..	844	334
80a/b	Kundarapalli ..	303.04	246	246	1,157	569	588	103	120	..	..	280	141
80b/b	Kundarapalli ..	717.63	373	385	2,003	950	1,053	76	82	..	..	472	221
	Total ..	1,020.67	619	631	3,160	1,519	1,641	179	202	..	..	752	362
81	Billanakuppam ..	1,095.06	634	637	3,292	1,646	1,646	263	244	2	3	697	299
82a/b	Polupalli ..	587.72	148	148	812	411	401	60	60	..	..	163	58
82b/b	Polupalli ..	264.65	83	88	431	206	225	..	..	..	..	51	8
	Total (2) ..	852.37	231	231	1243	617	626	60	60	..	..	214	66
83	Gallapalli	99.73	46	46	237	119	118	10	8	..	..	9	4
84	Puliyancheri	222.17	101	101	603	313	290	17	14	2	1	152	51
85 8/6	Kurubarapalli ..	426.93	261	261	1,389	662	727	20	19	..	..	29	218
85 6/6	Kurubarapalli ..	802.29	219	228	1,216	623	593	105	103	..	..	197	73
	Total	1,229.82	480	489	2,605	1,285	1,320	125	122	..	..	496	291

VILLAGE PRIMARY CENSUS ABSTRACT

3. KRISHNAGIRI TALUK

Location Code Number.	Name of Village.	Main Workers. Total Main Workers (I-IX). Males	Total Main Workers (I-IX). Females	Cultivators. (I) Males	Cultivators. (I) Females	Agricultural Labourers. (II) Males	Agricultural Labourers. (II) Females	Household Industry-Manufacturing, Processing, Servicing and Repairs [V(a)]. Males	Household Industry-Manufacturing, Processing, Servicing and Repairs [V(a)]. Females	Other Workers [III, IV, V(b) and VI to IX]. Males.	Other Workers [III, IV, V(b) and VI to IX]. Females.	Marginal Workers. Males	Marginal Workers. Females	Non-Workers. Males	Non-Workers. Females.
(1)	(2)	(15)	(16)	(17)	(18)	(19)	(20)	(21)	(22)	(23)	(24)	(25)	(26)	(27)	(28)
44	Avalnatham	199	5	181	..	17	5	..	..	1	..	1	19	114	268
45	Kondappanayapalli ..	145	34	134	32	5	2	..	..	6	..	14	64	86	125
46	Verupasandiram ..	237	245	204	134	15	110	13	1	5	..	..	..	131	149
47	Dasiripalli ..	208	189	192	176	9	13	..	..	7	..	1	21	209	211
48	Madepalli	369	327	278	213	65	104	4	6	22	4	1	10	220	276
49	Thattatharai	604	311	406	217	99	76	1	1	98	17	1	19	457	746
50	Bommarasanapalli ..	352	177	261	173	87	4	..	..	4	..	..	..	206	398
51	Solasalai	110	21	71	..	36	16	..	1	11	4	4	6	67	171
52	Pandikuppalli	101	46	46	2	50	40	..	..	5	4	3	18	87	156
53	Chinnathottir	31	3	26	..	4	2	1	..	..	1	..	9	19	40
54	Chennathottam ..	328	97	249	67	33	25	11	1	35	4	17	102	196	238
55	Kuppathigarai ..	310	224	236	60	55	163	..	..	19	1	..	1	222	219
56	Bimandapalli	298	144	201	53	60	89	6	..	31	2	..	1	223	355
57	Gustapalle	141	75	104	25	30	46	1	..	6	4	..	..	74	151
58	Lakkattapalli ..	104	71	99	68	3	3	..	..	2	..	..	..	54	65
59a/b	Marachandiram ..	493	243	463	216	22	25	1	..	7	2	..	2	435	634
59b/b	Marachandiram ..	1 014	369	833	297	107	59	33	9	41	4	3	105	774	1,298
	Total ..	1,507	612	1,296	513	129	84	34	9	48	6	3	107	1,209	1,924
60	Ponnappagouripalli ..	134	113	115	79	16	29	3	2	..	3	4	1	138	222
61	Kodipalli	369	274	277	200	48	46	33	25	11	3	10	54	238	270
62	Naralapalle R.F. ..							Uninhabited.							
63	Naralapalle	1,581	626	669	181	398	458	20	13	101	26	3	102	948	1,342
64	Mahanipalli R.F. ..							Uninhabited.							
65	Guruvinayanapalli ..	582	183	437	109	126	71	..	..	19	3	.	..	430	820
66	Neralakotta R.F. ..							Uninhabited.							
67	Oppathuadi	1,672	1,015	873	206	611	725	14	56	174	28	11	278	1,196	1,579
68	Kottur R.F.							Uninhabited.							
69	Nandibanda R.F. ..							Uninhabited.							
70	Bargur R.F.	62	27	2	..	19	14	..	..	41	13	..	..	176	96
71	Bargur	2,189	625	580	177	257	327	12	..	1,340	121	..	3	1,704	3,017
72	Salinayani Palli ..	1,258	593	745	241	320	307	22	10	171	35	..	..	923	1,564
73	Varatrapalli							Uninhabited.							
74	Chinnamatara palli ..	847	200	553	88	175	100	15	1	104	11	120	462	729	980
75	Varatana palli ..	1272	273	827	173	169	71	13	4	263	25	55	63	1,374	2,330
76	Chinnathimminayanapalli	787	476	490	102	228	285	28	83	41	6	66	401	596	644
77	Kothikutta Palli ..	800	483	594	279	121	181	..	..	85	23	1	3	600	968
78	Peddana palli	851	350	532	38	210	296	1	..	108	16	..	1	673	1,292
79	Kallugurikki	831	219	584	156	86	42	6	1	155	20	..	1	915	1,693
80a/b	Kundarapalli	292	61	154	27	73	30	1	..	64	4	..	..	277	527
80b/b	Kundarapalli ..	476	514	408	433	48	79	..	..	20	2	6	13	468	526
	Total ..	768	575	562	460	121	109	1	..	84	6	6	13	745	1,053
81	Billanakuppam ..	956	795	815	727	68	58	1	1	72	9	19	60	671	791
82a/b	Polupalli	221	80	163	47	50	33	3	..	5	..	1	91	189	230
2b/b	Polupalli	120	50	102	25	15	25	..	..	3	..	11	81	75	94
	Total ..	341	130	265	72	65	58	3	.	8	..	12	172	264	324
83	Gollapalli	57	13	45	6	12	7	..	..	..	..	11	58	51	47
84	Puliliyancheri	171	54	101	6	52	46	..	..	18	2	12	70	130	166
85 a/b	Kurubarapalli	360	72	237	57	19	5	1	2	103	8	..	145	302	510
85b/b	Kurubarapalli	378	302	314	241	34	59	..	.	30	2	2	..	243	291
	Total ..	738	374	551	298	53	64	1	[illegible]	133	10	2	145	545	801

VILLAGE PRIMARY CENSUS ABSTRACT

3. KRISHNAGIRI TALUK

Location Code Number.	Name of Village	Area of Village in Hectares.	Number of Occupied Residential Houses	Number of Households	Total Population (including Institutional and Houseless population)			Scheduled Castes		Scheduled Tribes		Literates	
					Persons.	Males.	Females.	Males.	Females.	Males.	Females.	Males.	Females
(1)	(2)	(3)	(4)	(5)	(6)	(7)	(8)	(9)	(10)	(11)	(12)	(13)	(14)
86	Ragimanapalli ..	147.80	198	198	1,196	630	566	45	42	..	..	165	32
87 a/b	Junjupalli ..	300.04	306	206	1,537	761	776	90	98	..	..	269	83
87 b/b	Junjupalli ..	760.00	200	200	905	445	460	19	14	..	..	223	63
	Total	1,060.04	506	506	2,442	1,206	1,236	109	112	..	..	492	146
88 a/b	Bayyanapalli ..	487.79	231	231	1,144	549	595	213	224	..	..	260	105
88 b/b	Bayyanapalli ..	125.51	183	183	873	443	430	41	47	..	..	114	47
	Total	513.30	414	414	2,017	992	1,025	254	271	..	..	374	152
89	Kothapetta	578.27	207	207	1,118	574	544	132	144	..	..	172	60
90	Kathanapalli ..	966.16	567	567	2,940	1,408	1,532	192	214	53	56	494	195
91 a/b	Kammam Palle ..	675.00	523	540	2,530	1,192	1,338	63	65	9	6	468	143
91 b/b	Kammam Palle ..	444.83	314	319	1,669	794	875	66	73	219	230	375	149
	Total	1,119.83	847	859	4,199	1,986	2,213	129	138	228	236	843	292
92	Pallipalle	1,296.70	1,071	1,115	6,241	3,271	2,970	276	267	180	177	1,894	1,030
93 a/b	Madipalli ..	418.45	274	274	1,344	681	663	56	67	..	..	321	198
93 b/b	Madapalli	836.91	503	506	2,715	1,346	1,369	252	288	138	136	735	457
	Total	1,255.36	777	780	4,059	2,027	2,032	308	355	138	136	1,056	655
94	Mallappadi	1,336.06	816	816	4,538	2,341	2,197	235	250	8	8	1,071	655
95	Cigarala Palli	1,198.24	813	818	4,378	2,226	2,152	444	354	..	..	1,012	493
96	Kandappanayakkanapalli	1,193.45	459	464	2,497	1,252	1,245	23	19	1	..	509	209
97	Achchamangalam ..	1,269.66	574	582	3,149	1,631	1,518	224	189	..	..	671	274
98	Balanayanipalli .	6,86.34	629	647	3,410	1,704	1,706	129	128	..	..	754	318
99	Orupam ..	984.81	833	846	4,652	2,342	2,310	253	235	..	..	982	380
100 a/b	Bagalapalli .	715.85	633	641	3,591	1,819	1,772	374	337	..	..	611	202
101 a/b	Kattiganapalli ..	1,010.49	575	598	2,888	1,455	1,433	313	306	..	..	638	363
102	Peddahalapalli	1,034.72	559	559	3,157	1,600	1,557	88	92	..	..	393	61
103	Gangalari ..	722.97	356	361	1,786	908	878	139	160	2	2	339	106
104	Kondapalli ..	689.98	366	366	1,842	884	958	17	14	..	..	412	126
105	Kampalli	85.11	144	159	971	472	499	76	82	..	..	206	64
106	Sambadimadugu ..	594.83	235	235	1,368	674	694	33	42	..	..	187	42
107	Gooliam	611.35	179	179	1,055	523	532	13	10	..	..	87	13
108 a/b	Bellampalli ..	934.91	184	184	1,150	592	558	93	97	21	21	174	45
108 b/b	Bellampalli ..	674.17	154	154	757	370	387	47	55	..	..	31	11
	Total . ..	1,609.08	338	338	1,907	962	945	140	152	21	21	205	56
109	Chikkapovathi ..	1,781.29	473	487	2,624	1,368	1,256	316	294	83	86	203	58
110	Thandegaunamalli	520.21	91	91	497	257	240	16	10	..	..	21	1
111a/b	Alappatti	1,582.95	502	510	2,633	1,345	1,288	574	540	19	14	403	150
112a/b	Agaram	1,453.04	465	473	2,540	1,322	1,218	121	80	..	..	445	99
112b/b	Agaram	1,145.41	240	314	1,446	737	709	73	59	..	..	337	128
	Total ..	2,598.45	705	787	3,986	2,059	1,927	194	139	..	..	782	227
113	Marigampalli (Marigampalli)	418.05	307	307	1,603	827	776	73	68	..	..	226	8
114a/b	Bellarapalli	517.54	282	284	1,548	781	767	35	36	..	..	259	118
114b/b	Bellarapalli ..	1,071.07	241	245	1,539	777	762	125	132	..	..	213	44
	Total ..	1,588.61	523	529	3,087	1,558	1,529	160	188	..	..	472	162

VILLAGE PRIMARY CENSUS ABSTRACT

3. KRISHNAGIRI TALUK.

Location Code Number.	Name of Village.	Main Workers. Total Main Workers, (I-IX).		Cultivators. (I)		Agricultural Labourers. (II)		Household Industry Manufacturing, Processing, Servicing and Repairs [V(a)].		Other Workers [III, IV, V (b) and VI to IX].		Marginal Workers..		Non-Workers.	
		Males	Females	Males	Females	Males	Females	Males	Females	Males	Females	Males	Females	Males	Females
(1)	(2)	(15)	(16)	(17)	(18)	(19)	(20)	(21)	(22)	(23)	(24)	(25)	(26)	(27)	(28)
86	Ragimanapalli ..	319	167	255	158	26	9	..	..	38	..	..	18	311	[illegible]
87a/b	Junjupalli	450	243	254	11	105	225	19	..	72	7	..	..	311	535
87b/b	Junjupalli	202	132	152	19	14	111	..	..	36	2	..	..	243	328
	Total ..	652	375	406	30	119	336	19	..	108	9	..	..	554	861
88a/b	Bayyanapalli	299	212	188	154	74	55	..	..	37	3	..	46	250	337
88b/b	Bayyanapalli	256	177	77	24	40	118	7	5	132	30	..	..	187	253
	Total	555	389	265	178	114	173	7	5	169	33	..	46	437	590
89	Kothapetta	313	194	75	9	81	81	2	..	155	104	..	..	261	350
90	Kathinayanapalli ..	783	385	596	146	97	221	2	1	88	17	..	..	625	1,147
91a/b	Kammampalle ..	596	100	526	72	26	26	..	..	44	2	..	..	596	1,238
91b/b	Kammampalle ..	402	181	325	34	42	144	..	..	35	3	..	..	392	694
	Total ..	998	281	851	106	68	170	..	..	79		..	..	988	1,932
92 a/b	Palapalli	1,496	651	865	194	322	374	42	..	267	83	10	148	1,765	2,171
93a/b	Madepalli	411	30	62	..	88	16	..	9	261	5	9	149	261	484
93b/b	Madepalli	700	397	354	127	257	231	13	6	76	33	11	2	635	970
	Total ..	1,111	427	416	127	645	247	13	15	337	38	20	151	896	1,454
94	Malla Padi	1,355	782	580	67	608	682	13	10	154	23	..	..	986	1,415
95	Cigarala palli	1,372	967	612	368	477	494	33	41	250	64	..	31	854	1,154
96	Kondappanayakknapalli	718	305	565	22	79	275	3	4	71	4	..	6	534	934
97	Achchamangalam ..	994	321	472	53	453	257	..	..	69	11	..	122	637	1,075
98	Bajanayana Palli ..	1,035	487	681	220	294	258	9	..	51	9	1	2	668	1,217
99	Orappam	1,374	1,056	939	559	366	478	6	3	63	16	..	33	968	1,221
100a/b	Boganapalli	1,041	427	706	249	175	148	20	8	140	22	..	15	778	1,330
101a/b	Kattiganapalli ..	765	346	242	70	102	216	1	1	420	59	11	111	679	976
102	Peddatalapalli	985	353	823	304	150	47	..	..	12	2	1	208	614	996
103	Ganagaleri	500	270	362	197	86	68	..	1	52	4	46	22	362	586
104	Kondapalli	476	408	428	339	21	68	..	..	27	1	1	129	407	421
105	Kompalli	268	124	228	39	27	82	2	1	11	2	4	75	200	300
106	Sembadamuthur ..	388	342	308	229	67	103	7	8	6	2	..	..	286	352
107	Gooliam	269	17	251	..	18	16	..	1	..	..	..	3	254	512
108a/b	Bellam palli	368	95	173	22	166	69	1	2	28	2	20	216	204	247
108b/b	Bellampalli	224	231	215	228	3	3	..	..	6	..	..	..	146	156
	Total ..	592	326	388	250	169	72	1	2	34	2	20	216	350	403
109	Chikkapuvathi ..	846	290	662	229	149	57	..	..	35	4	1	464	521	502
110	Thandegonndanahalli	147	..	137	..	8	..	..	..	2	..	..	133	110	107
111a/b	Alapatti (Alapathi)	842	234	616	161	149	66	..	..	77	7	16	445	487	609
112a/b	Agaram..	783	206	615	71	99	129	..	..	69	6	12	170	527	842
112b/b	Agaram..	446	52	284	2	109	43	..	..	53	7	2	178	289	479
	Total ..	1,229	258	899	73	208	172	..	..	122	13	14	348	816	1,3[illegible]
113	Marigampalli (Marigampalli)	533	268	463	257	2	..	1	4	67	7	..	..	294	508
114a/b	Bellarapalli	369	355	206	9	111	332	..	..	52	14	..	..	412	412
114b/b	Bellarapalli	452	16	423	13	16	2	2	..	11	1	1	..	324	746
	Total .	821	371	629	22	127	334	2	..	63	15	1	..	736	1,158

VILLAGE PRIMARY CENSUS ABSTRACT

3. KRISHNAGIRI TALUK.

Location Code Number.	Name of Village	Area of Village in Hectares.	Number of Occupied Residential Houses.	Number of Households.	Total Population (including Institutional and Houseless Population)			Scheduled Castes		Scheduled Tribes		Literates	
					Persons	Males	Females	Males	Females	Males	Females	Males	Females
(1)	(2)	(3)	(4)	(5)	(6)	(7)	(8)	(9)	(10)	(11)	(12)	(13)	(14)
115	Periamuthur ..	707.49	954	957	5,031	2,545	2,486	376	362	..	..	947	406
116	Devasamudram ..	170.33	155	155	811	412	399	71	69	..	..	118	42
117	Agasipalli	1,065.47	957	953	5.244	2,634	2,610	418	420	35	47	618	195
118	Sulamalai	1,038.13	205	209	1.081	539	542	84	72	41	45	147	44
119	Chendrappalli	1,367.93	814	825	4,253	2,187	2,066	358	339	169	153	883	341
120	Jegadevipalayam ..	1,519.30	821	844	4,509	2,260	2,249	460	452	74	55	1,033	561
121	Pasivayaniapalli ..	988.25	302	302	1.626	851	775	109	83	..	..	301	99
122	Ba.tlapalli	1,360.48	569	570	2,997	1,509	1,488	608	616	..	..	414	160
123	Guttur	1,396.19	620	620	3,208	1.634	1,574	630	610	..	..	553	202
124a/b	Puligunta	2,320.21	531	536	2,870	1,473	1,397	192	182	70	76	699	353
124b/b	Puligunta	..	612	612	3,238	1,694	1,544	296	264	57	48	745	330
	Total ..	2.320.21	1,143	1,148	6.108	3,167	2,941	488	446	127	124	1,444	683
125	Thegarapalli R.F.	732.03	1	1	3	2	1	2	1	..	..	1	..
126	Ikondamkotha[illegible] ..	1,535.03	667	668	3.380	1.640	1,740	168	175	56	54	644	310
127	Maeethgolahalli ..	131.24	225	225	1,041	478	563	20	22	..	..	100	60
128	Modikkuppam ..	1,479.02	317	317	1.577	812	765	..	..	..	..	316	123
129a/b	Balekul[illegible]	1,223.30	596	601	2.845	1.403	1.442	[illegible]	43	..	..	245	156
129b/b	Ba[illegible]	878.55	543	554	2.736	1.419	1,317	15	15	..	..	298	101
		2 101.85	1,139	1,155	5.581	2,822	2,759	[illegible]	58	..	..	643	287
130a/b	Chowtahalli	469.64	634	648	3,141	1, 547	1,594	89	107	..	..	487	194
130b/b	Chokitahalli	598.15	556	560	2,915	1,447	1,468	71	64	..	..	286	73
	Total ..	1,067.79	1,190	1,208	6.056	2,994	3,062	160	171	..	..	773	267
131	Sundekuppam	674.53	1,216	1,230	6,198	3,154	3.044	9	9	..	..	937	335
132	Timmapuram ..	608.56	733	741	3.603	1.755	1.848	279	268	..	..	715	325
133	Katteri	1,008.12	769	778	3,690	1,851	1.839	74	69	..	..	557	156
134	Gundallapatti	745.21	862	920	4,284	2,132	2.152	103	121	..	..	770	269
135	Sokkadi	2,487.05	683	683	3,387	1,743	1.644	139	113	..	..	351	113
136a/c	Themmarayanahalli ..	518.19	190	197	1.034	533	501	1	2	..	..	219	115
136b/c	Themmarayanahalli ..	240.17	158	160	842	429	413	65	59	16	17	28	6
136c/c	Themmarayanahalli ..	215.58	46	46	222	117	105	10	7	35	22	3	..
	Total ..	973.94	394	403	2,098	1,079	1,019	76	68	51	39	250	121
137	Maravadi	564.14	156	156	824	429	395	105	82	20	14	62	14
138	Velakalhalli ..	438.96	211	211	997	512	485	96	83	15	8	126	52
139	Mahendramangalam ..	1,235.54	305	305	1,563	792	771	161	157	2	2	248	59
140a/b	Jittandahalli	2,000.52	592	609	2.756	1,420	1,336	193	186	29	29	324	97
140b/b	Jittandahalli	209.00	153	153	912	463	449	45	44	..	..	20	6
	Total ..	2,209.52	745	762	3,668	1,883	1,785	238	230	29	29	344	103
141	Giddanahalli	28.34	216	216	1,186	618	568	3	3	..	..	85	41
142	Jakkasamudram ..	1,156.16	698	702	3,478	1,761	1,717	191	169	80	85	748	320
143a/b	Velakala Halli ..	112.40	95	100	432	221	211	..	..	..	..	146	74
143a/b	Velakala Halli ..	641.49	536	571	2,799	1,405	1,394	196	193	193	222	529	210
	Total ..	753.89	631	671	3,231	1,626	1,605	196	193	193	222	675	284
144 a/b	Karahkana Halli ..	606.45	289	293	1,404	733	671	221	215	..	..	276	111
144b/b	Karakkana Halli ..	419.95	160	163	902	471	431	162	147	..	..	136	50
	Total ..	1,026.40	449	456	2,306	1,204	1,102	383	362	..	..	412	161

VILLAGE PRIMARY CENSUS ABSTRACT

3. KRISHNAGIRI TALUK.

Location Code Number.	Name of Village.	Main Workers. Total Main Workers (I-IX).		Cultivators. (I)		Agricultural Labourers. (II)		Household Industry Manufacturing, Processing, Servicing and Repairs [V(a)].		Other Workers [III, IV, V (b) and VI to IX].		Marginal Workers.		Non-Workers.	
		Males	Females	Males	Females	Males	Females	Males	Females	Males	Females	Males	Females	Males	Females
(1)	(2)	(15)	(16)	(17)	(18)	(19)	(20)	(21)	(22)	(23)	(24)	(25)	(26)	(27)	(28)
115	Periamuthur	1,585	900	783	210	578	667	2	1	222	22	..	1	960	1,585
116	Devasamudram ..	186	35	92	13	48	19	..	..	46	3	..	..	226	364
117	Agasipalli	1,443	877	960	477	240	322	10	6	233	72	2	23	1,189	1,710
118	Sulamalai	309	286	277	269	24	15	1	..	7	2	37	35	193	221
19	Chandrappalli	1,377	890	819	491	322	369	13	5	223	25	5	58	805	1,118
120	Jegadevipalayam ..	1,117	390	566	53	323	307	29	3	199	27	40	34	1,103	1,825
121	Pasivayanapalli ..	471	351	436	135	22	214	..	..	13	2	..	6	380	418
122	Batlapalli	956	761	673	635	252	121	1	..	30	5	..	152	553	575
23	Guttur	934	622	636	397	230	220	10	..	58	5	12	170	688	782
124a/a	Puligunta	861	516	291	177	270	293	10	8	290	38	..	15	612	866
124b/b	Puligunta	923	233	561	15[illegible]	254	207	7	5	101	6	..	12	771	1,299
	Total ..	1,784	749	852	192	524	500	17	13	391	44	..	27	1,383	2,165
125	Thegapapalli R.F.	1	1	..	..	..	..	..	..	1	1	..	..	1	..
126	Ikondamkothapalli ..	[illegible]	[illegible]	560	375	349	362	18	3	55	[illegible]	..	..	658	991
127	Majeetngolahalli ..	[illegible]	[illegible]	204	264	45	68	..	1	13	[illegible]	..	..	216	2,26
128	Modikkuppam ..	[illegible]	[illegible]	416	220	54	65	..	..	49	[illegible]	..	..	293	4,75
129a/b	Balekuli	[illegible]	47	849	124	12	7	1	..	69	[illegible]	[illegible]	690	469	605
129b/b	Balekuli	[illegible]	515	676	125	82	375	..	8	11		[illegible]	60	618	742
	Total	[illegible]	662	1,525	249	94	382	1	8	80	[illegible]	[illegible]	[illegible]	1,087	1,347
130a/b	Chowtahalli	920	702	591	163	167	511	13	4	149	24	..	29	627	863
130b/b	Chowtahalli .. .	788	434	519	168	174	248	3	1	92	17	59	170	600	864
	Total ..	17,708	1,136	1,110	331	341	759	16	5	241	41	59	199	1,227	1,727
131	Sundekuppam	1,961	1,076	1,472	116	311	945	6	2	172	13	15	138	1,178	1,830
132	Timmapuram	975	522	541	248	237	246	7	..	190	28	20	141	760	1,185
133	Kater	1,149	198	963	107	110	84	5	1	71	6	32	942	670	699
134	Gundapatti	1,286	851	860	514	198	256	2	13	226	68	84	349	762	952
135	Sokkadi	1,051	180	857	40	142	140	5	..	47	..	11	424	681	1,040
136a/c	Themmarayanahalli ..	263	41	132	1	63	28	8	3	60	9	2	56	268	404
136b/c	Themmarayanahalli ..	250	108	185	11	22	97	..	..	43	..	17	34	162	271
136c/c	Themmarayanahalli ..	64	..	62	..	..	..	..	..	2	..	1	53	52	52
	Total ..	577	149	379	12	85	125	8	3	105	9	20	143	482	727
137	Maravadi	299	275	121	6	178	269	..	..	..	..	..	..	130	120
138	Velakalahalli	339	214	221	6	103	207	1	..	14	1	..	1	173	270
139	Mahendramangalam ..	464	65	348	37	77	25	21	2	18	1	10	215	318	491
140a/b	Jittandahalli	867	235	699	161	145	70	..	..	23	4	1	188	552	913
140b/b	Jittandahalli	245	3	196	..	23	3	..	..	26	..	..	..	218	446
	Total ..	1,112	238	895	161	168	73	..	..	49	4	1	188	770	1,359
141	Giddana Halli ..	333	..	303	..	19	..	..	..	11	..	21	54	264	514
142	Jakkasamudram ..	1,056	182	623	50	182	74	58	19	193	39	3	16	702	1,519
143a/b	Velakala Halli ..	119	19	73	2	20	13	..	..	26	4	..	..	102	192
143b/b	Velakala Halli ..	909	463	608	131	227	322	11	..	63	10	1	179	495	752
	Total ..	1,028	482	681	133	247	335	11	..	89	14	1	179	597	944
144a/b	Karakkana Halli ..	473	223	175	6	216	213	10	2	72	2	7	81	253	367
144b/b	Karakkana Halli ..	260	191	100	..	104	182	7	..	49	9	2	60	209	180
	Total ..	733	414	275	6	320	395	17	2	121	11	9	141	462	547

VILLAGE PRIMARY CENSUS ABSTRACT.
3. KRISHNAGIRI TALUK.

Location Code Number.	Name of Villages	Area of Village in Hectares.	Number of Occupied Residential Houses	Number of House-holds.	Total Population (including Institutional and Houseless Population)			Scheduled Castes		Scheduled Tribes		Literates	
					Persons	Males	Females	Males	Females	Males	Females	Males	Females
(1)	(2)	(3)	(4)	(5)	(6)	(7)	(8)	(9)	(10)	(11)	(12)	(13)	(14)
145a/b	Bekkana Halli ..	2,046.79	279	283	1,371	665	706	251	254	17	20	232	129
145b/b	Bekkana Halli ..	1,223.86	336	352	1,801	911	890	3	4	..	..	159	51
	Total ..	3,270.65	615	635	3,172	1,576	1,596	254	258	17	20	391	180
146	Murukkalanatham ..	237.97	109	114	613	321	292	116	87	24	24	24	18
147	Chaparthi ..	1,385.38	828	911	4,501	2,244	2,257	286	281	26	23	817	368
148	Banni Halli	1,615.99	760	821	4,154	2,096	2,058	121	116	..	..	497	192
149	Mitta Halli ..	1,317.80	1,169	1,205	6,008	3,045	2,963	84	68	..	..	969	328
150	Erra Halli	851.56	911	927	4,742	2,432	2,310	95	104	..	..	1,030	803
151a/b	Kaveripatnam ..	155.09	754	775	3,835	1,948	1,887	12	14	..	..	710	299
152	Tali Halli	503.24	583	586	2,709	1,364	1,345	41	44	..	..	688	241
153	Marichetti Halli ..	515.79	391	396	1,921	997	924	13	10	..	..	396	151
154	Nagojana Halli ..	1,507.96	1,453	1,514	6,953	3,549	3,404	320	264	130	128	1,941	835
155	Thattakal R.F. ..	346.82					Uninhabited						
156	Kattagaram	1,630.40	1,197	1,208	5,953	3,025	2,928	155	129	5	5	1,251	538
157	Mahadevagolla Halli ..	1,499.49	678	699	3,705	1,918	1,787	64	53	11	9	629	198
158	Kodappasandampatti ..	1,407.62	923	951	4,557	2,302	2,255	197	192	21	15	773	235
159	Alina Halli ..	166.41	98	112	536	274	262	..	..	..	..	87	11
160	Mathinayakkampatti ..	102.24	20	20	113	63	50	..	..	..	..	26	3
161	Peddappampatti pampatti ..	148.67	31	31	150	78	72	..	..	..	..	18	1
162	Vadamalampatti ..	949.27	752	762	3,635	1,867	1,768	41	54	..	..	640	334
163	Thimminakempatti ..	666.49	391	396	1,870	969	901	99	92	..	..	331	199
164	Veppalampatti ..	1,002.74	599	2,986	2,986	1 534	1452	107	99	..	..	375	121
165	Viramalai	1,353.03	649	658	3,044	1,529	1,515	163	172	..	..	598	229
166	Vdangamudi	955.59	710	740	3,700	1,863	1,837	186	176	131	139	983	469
167	Maruderi	649.16	649	684	3,283	1,647	1,636	266	281	..	..	935	312
168a b	Mottur	396.28	435	456	1,993	990	1,003	49	55	..	..	481	201
168b/b	Mottur	417.18	538	546	2,414	1,206	1,208	43	42	..	..	563	218
	Total ..	813.46	973	1,002	4,407	2,196	2,211	92	95	..	..	1,044	419
169	Pennaswaramallam ..	800.80	415	415	1,995	1,001	994	72	62	..	..	391	162
170	Periyar	1,110.85	854	866	4,189	2,129	2,060	277	271	..	..	869	360
171	Jagadab ..	1,110.43	604	665	3,683	1,862	1,821	49	52	..	..	406	91
172	Karadi Halli ..	958.51	490	513	2,490	1,248	1,242	33	42	..	..	482	176
173	Kumbara Halli ..	798.46	498	504	2,303	1,165	1,138	52	47	3	1	408	142
174	Pachchigana Palle ..	209.87	165	172	960	491	469	2	4	..	..	176	54
175	Tattara Halli	1,035.36	588	612	2,885	1,436	1,449	214	221	..	..	706	331
176	Damodara Halli ..	1,009.75	623	642	3,291	1,696	1,595	16	12	..	..	490	154
177a/b	Kudimena Halli ..	515.00	535	579	2,803	1,375	1,428	211	213	4	3	750	350
177b/b	Kudimena Halli ..	387.83	353	388	1,758	877	881	217	221	..	..	508	325
	Total ..	902.83	888	967	4,561	2,252	2,309	428	434	4	3	1,258	675
178	Chellakurtapatti ..	561.66	349	403	1,840	929	911	30	27	..	..	456	169
179	Barur	748.81	724	757	3,280	1,606	1,674	247	236	1	..	933	501
180	Kilkuppam	637.44	396	414	1,914	936	978	34	30	19	19	441	245
181	Jambukuttapatti ..	1,099.89	983	1,019	4,984	2,569	2,415	289	268	..	..	1,269	565
182	Balethottam	1,186.11	567	603	3,119	1,629	1,490	244	214	..	..	707	184
183	Parandapalli	1,223.97	480	501	2,416	1,244	1,172	195	165	..	..	435	189
184	Jinkalakadirampatti ..	977.25	385	399	1,890	955	935	69	50	..	..	292	135
185	Pannandur	522.21	578	646	2,833	1,465	1,368	255	233	..	..	697	294
186	Pulyampatti	841.50	525	525	2,362	1,190	1,172	39	34	..	..	478	220
187	Vadamangalam ..	234.64	233	258	1,295	688	614	210	185	..	..	270	198

VILLAGE PRIMARY CENSUS ABSTRACT.

3. KRISHNAGIRI TALUK.

Location Code Number.	Name of Village.	Main Workers. Total Main Workers (I-IX).		Cultivators. (I)		Agricultural Labourers. (II)		Household Industry-Manufacturing, Processing, Servicing and Repairs [V(a)].		Other Workers [III, IV, V (b) and VI to IX].		Marginal Workers.		Non-Workers.	
		Males	Females	Males.	Females	Males	Females	Males	Females	Males	Females	Males	Females	Males	Females
(1)	(2)	(15)	(16)	(17)	(18)	(19)	(20)	(21)	(22)	(23)	(24)	(25)	(26)	(27)	(28)
145a/b	Bekkana Halli ..	419	251	190	43	189	206	4	..	36	2	..	9	246	446
145b/b	Bekkana Halli ..	546	453	436	292	99	159	2	..	9	2	..	..	365	437
	Total ..	965	704	626	335	288	365	6	..	45	4	..	9	611	883
146	Murukkalanatham ..	195	36	145	19	36	16	..	..	14	1	1	52	125	204
147	Chaparthi	1,394	767	927	123	275	577	19	8	173	59	22	140	828	1,350
148	Banni Halli ..	1,425	1,356	1,038	811	284	480	5	5	98	60	1	7	670	695
149	Metta Halli	1,867	1,417	1,195	443	391	858	3	..	278	116	4	186	1,174	1,360
150	Erra Halli ..	1,327	99	748	4	171	53	13	2	395	40	38	182	1,067	2,029
151a/b	Kaveripattinam ..	1,342	619	761	288	441	307	10	7	130	17	..	6	606	1,262
152	Tali Halli	838	222	631	43	147	174	6	..	54	5	1	6	525	1,117
153	Marichetti Halli ..	618	497	461	300	85	191	14	2	58	4	1	50	378	377
154	Nagoiana Halli ..	1,995	1,476	1,171	915	391	460	97	37	336	64	13	120	1,541	1,808
155	Thattakal R.F. ..	Uninhabited.													
156	Kattagaram	1,889	829	1,260	227	331	547	3	2	295	53	9	41	1,127	2,058
157	Mohadpevagolla Halli ..	1,196	563	814	157	296	397	1	1	85	8	14	92	708	1,132
158	Kadapasandampatti ..	1,438	1,134	842	326	496	796	10	2	90	10	2	32	862	1,039
159	Alona Halli	187	101	168	27	19	74	..	..	..	..	..	99	87	63
160	Mathinayakkampatti ..	39	..	29	..	10	..	..	..	..	..	..	31	24	19
161	Peddappampatti ..	49	1	42	1	7	..	..	..	..	..	..	44	29	27
162	Vadamalampatti ..	1,176	741	751	351	278	347	36	..	111	43	1	167	690	860
163	Thimmindlampatti ..	617	382	376	91	185	285	1	..	55	6	1	1	351	518
164	Veppalampatti ..	974	565	752	382	172	179	2	..	48	4	28	211	532	676
165	Viramalai ..	981	706	517	335	371	354	16	10	77	7	2	4	546	805
166	Vilangamudi	1,178	904	775	593	227	264	42	17	134	30	15	14	670	919
167	Maruderi	1,014	796	779	95	178	695	1	..	56	6	..	16	633	824
168a/b	Mottur	612	562	350	301	121	199	7	7	134	55	31	38	347	403
168b/b	Mottur	779	745	544	464	116	247	22	16	97	18	3	2	424	461
	Total ..	1,391	1,307	894	765	237	446	29	23	231	73	34	40	771	864
169	Pennaswaramatam ..	662	575	480	67	121	490	1	2	60	16	..	..	339	419
170	Paiyur	1,236	542	739	132	370	393	4	..	123	17	58	415	835	1,103
171	Jagadab Jagatab ..	1,290	1,062	1,123	843	129	220	7	..	31	..	1	4	571	754
172	Karadi Halli ..	744	341	576	129	132	205	1	..	35	7	1	92	503	809
173	Kumbara Halli ..	722	624	519	38	163	582	..	..	40	4	19	109	424	405
174	Pachchigana Pall ..	303	291	298	4	4	28	..	..	1	..	2	2	186	176
175	Tattara Halli ..	871	688	534	412	194	261	28	3	115	12	1	2	564	759
176	Damodara Halli ..	1,101	486	979	331	94	147	4	1	24	7	..	2	595	1,107
177a/b	Kudimena Halli ..	751	649	544	350	82	226	29	54	96	19	51	58	573	721
177b/b	Kudimena Halli ..	510	284	284	30	107	214	18	18	101	22	..	..	367	597
	Total ..	1,261	933	828	380	189	440	47	72	197	41	51	58	940	1,318
178	Chellakuttapatti ..	544	493	271	149	200	332	5	5	68	7	2	20	383	398
179	Barur	939	410	403	50	236	295	22	9	278	56	21	197	646	1,067
180	Kilkuppam	557	366	392	180	124	171	7	1	34	14	13	55	366	557
181	Jambukuttapatti ..	1,451	550	582	65	367	450	5	..	497	35	..	1	1,118	1,864
182	Balethottam ..	1,003	334	753	134	163	191	22	7	65	2	1	178	625	978
183	Paiandapalli ..	772	324	415	23	301	288	..	..	56	13	..	1	472	847
184	Jinkalakadiram ..	672	39	539	6	116	31	..	..	17	2	..	..	283	896
185	Pannanadur ..	855	238	611	25	150	206	..	..	94	7	..	6	610	1,124
186	Puliyampatti ..	724	181	606	42	93	134	..	..	25	5	..	27	466	964
187	Vadamangalam ..	390	146	283	61	98	83	..	..	9	2	..	..	291	468

VILLAGE PRIMARY CENSUS ABSTRACT

3. KRISHNAGIRI TALUK.

Location Code Number.	Name of Villages	Area of Village in Hectares	Number of Occupied Residential Houses.	Number of Households.	Total Population (including Institutional and Houseless Population).			Scheduled Castes.		Scheduled Tribes.		Literates.	
					Persons.	Males.	Females.	Males.	Females.	Males.	Females.	Males.	Females.
(1)	(2)	(3)	(4)	(5)	(6)	(7)	(8)	(9)	(10)	(11)	(12)	(13)	(14)
188	Bendara Halli ..	833.87	987	1,059	5,572	2,819	2,753	501	484	..	..	1,542	751
189	Kottappadi ..	719.49	388	413	2,063	1,047	1,016	138	133	..	..	428	219
190	Tadampatti	1,065.85	251	259	1,429	742	687	74	69	10	6	181	69
	Taluk Rural Total	**165,26300**	**78,998**	**81,011**	**413,072**	**208,717**	**204,355**	**22,858**	**22,256**	**2,322**	**2,267**	**78,668**	**32,791**

FOOT NOTE.—1. Entire Village Krishnagiri (Village No. 123) is included in Krishnagiri (M).

2. L.C. No. 100 b/b Boganapalli is included in Krishnagiri (M).

3. L.C. No. 101 b/b Kattiganapalli is included in Krishnagiri (M).

4. L.C. No. 151 b/b Kaveripattinam is included in Kaveripattinam (P).

Location Code Number.	Name of Village.	Main Workers. Total Main Workers (I-IX).		Cultivators. (I)		Agricultural Labourers (II)		Household Industry—Manufacturing, Processing, Servicing and Repairs [V(a)].		Other Workers [III, IV, V(b) and VI to IX].		Marginal Workers		Non-Workers.	
		Males	Females	Males	Females	Males	Females	Males	Females	Males	Females	Males	Females	Males	Females.
(1)	(2)	(15)	(16)	(17)	(18)	(19)	(20)	(21)	(22)	(23)	(24)	(25)	(26)	(27)	(28)
188	Bendara Halli (Bendra Halli) ..	1,728	874	923	140	618	666	22	20	165	48	2	22	1,089	1,857
189	Kottappadi (Kothapetta)	638	508	348	125	206	366	..	..	84	17	34	115	375	393
190	Tadampatti ..	469	222	382	165	84	56	..	..	3	1	..	146	273	319
	Taluk Rural Total	**122,526**	**63,365**	**81,293**	**28,263**	**25,226**	**31,987**	**1,270**	**674**	**14,737**	**2,441**	**1,365**	**12,581**	**84,826**	**128 409**

ANNEXF.

STATEMENT SHOWING THE REVENUE VILLAGES AND THEIR CONSTITUENT PANCHAYATS.

3. KRISHNAGIRI TALUK.

L. C. No.	Name of Village.	Name of Panchayat in which included with alphabetical indications where there are other segment (s).	Cross reference for the other segment(s) of Panchayat.
(1)	(2)	(3)	(4)
1	Bathimaduger	Bathimaduger a/b	18 for b/b
2	Idipalli	Balavanapalli a/e	3 for b/e 4 for c/e 5 for d/e 17 for e/e
3	Oddapalli	Balavanapalli b/e	2 for a/e 4 for c/e 5 for d/e 17 for e/e
4	Idipalli	Balavanapalli c/e	2 for a/e 3 for b/e 5 for d/e 17 for e/e
5	Cigaralapalli	Balavanapalli d/e	2 for a/e 3 for b/e 4 for c/e 17 for e/e
6	Kasiruganapalli	Manavaranapalli a/g	7 for b/g 8 for c/g 9 for d/g 13 for e/g 14 for f/g 15 for g/g
7	Gollapalli	Manavaranapalli b/g	6 for a/g 8 for c/g 9 for d/g 13 for e/g 14 for f/g 15 for g/g
8	Singiripalli	Manavaranapalli c/g	6 for a/g 7 for b/g 9 for d/g 13 for e/g 14 for f/g 15 for g/g
9	Ebbarai	Manavaranapalli d/g	6 for a/g 7 for b/g 8 for c/g 13 for e/g 14 for f/g 15 for g/g
10	Konganeppalli	Sigaramaganapalli a/d	11 for b/d 12 for c/d 24 for d/d
11	Sigaramaganapalli	Sigaramaganapalli b/d	10 for a/d 12 for c/d 24 for d/d

ANNEXE

STATEMENT SHOWING THE REVENUE VILLAGES AND THEIR CONSTITUENT PANCHAYATS.

3. KRISHNAGIRI TALUK.

L. C. No.	Name of Village.	Name of Panchayat in which included with alphabetical indications where there are other segment(s).	Cross reference for the other segment(s) of Panchayat
(1)	(2)	(3)	(4)
12	Doddaganama	Sigaramaganapalli c/d	10 for a/d 11 for b/d 24 for d/d
13	Gangamadugu	Manavaranapalli e/g	6 for a/g 7 for b/g 8 for c/g 9 for d/g 14 for f/g 15 for g/g
14	Manavaranapalli	Manavaranapalli f/g	6 for a/g 7 for b/g 8 for c/g 9 for d/g 13 for e/g 15 for g/g
15	Siranapalli	Manavaranapalli g/g	6 for a/g 7 for b/g 8 for c/g 9 for d/g 13 for e/g 14 for f/g
16	Neralagiri	Neralagiri a/e	21 for b/e 22 for c/e 28 a/b for d/e 34 for e/e
17	Balavanapalli	Balavanapalli c/e	2 for a/e 3 for b/e 4 for c/e 5 for d/e
18	Kushnappanayanipudur	Bathimadugu b/b	1 for a/b
19	Halekrishnapuram	Halekuntani a/d	31 for b/d 32 for c/d 33 for d/d
a/b	Theertham	Theertham	..
b/b	Theertham	Kurianapalli a/b	30 for b/b
	Ettipalle	Neralagiri b/e	16 for a/e 22 for c/e 28 a/b for d/e 34 for e/e
22	Ettippallitalav	Neralagiri c/e	16 for a/e 21 for b/e 28 a/b for d/e 34 for e/e
23 a/b	Pannapalli	Thammandarapalli a/b	37 for b/b
23 b/b	Pannapalli	Nachikuppam a/c	27 for b/c 36 for c/c
24	Budimutlu	Sigaramaganapalli d/d	10 for a/d 11 for b/d 12 for c/d

ANNEXE.

STATEMENT SHOWING THE REVENUE VILLAGES AND THEIR CONSTITUENT PANCHAYATS.

3. KRISHNAGIRI TALUK.

L. C. No.	Name of Village.	Name of Panchayat in which included with alphabetical indications where there are other segment(s).	Cross reference for the other segment(s) of Panchayat.
(1)	(2)	(3)	(4)
25	Undiganatham	Veppanapalli a/f	26 for b/f 38 for c/f 39 a/b for d/f 40 for e/f 50 for f/f
26	Ariyanapalli	Veppanapalli b/f	25 for a/f 38 for c/f 39 a/b for d/f 40 for e/f 50 for f/f
27	Nachikuppam	Nachikuppam b/c	23 b/b for a/c 36 for c/c
28 a/b	Tankadikuppam	Neralagiri d/e	16 for a/e 21 for b/e 22 for c/e 32 for e/e
28 b/b	Tankadikuppam	Chinthagumanapalli a/c	35 for b/c 43 b/b for c/c
29	Ragimakanapalli	Ipiganapalli	....
30	Kasisagaramatalavu	Kurianapalli b/b	20 b/b for a/b
31	Halekundani	Halekundani b/d	19 for a/d 32 for c/d 33 for d/d
32	Nallur	Halekundani c/d	19 for a/d 31 for b/d 33 for d/d
33	Nirmalvadi	Halekundani d/d	19 for a/d 31 for b/d 32 for c/d
34	Devarakundani	Neralagiri e/e	16 for a/e 21 for b/e 22 for c/e 28 a/b for d/e
35	Edaripalli	Chinthagummanapalli b/c	28 b/b for a/c 43 b/b for c/c
36	Kathiripalli	Nachikuppam c/c	23 b/b for a/c 27 for b/c
37	Kadavasapalli	Thammandarapalli b/b	23 a/b for a/b
38	Veppanapalli	Veppanapalli c/f	25 for a/f 26 for b/f 39 a/b for d/f 40 for e/f 50 for f/f
39 a/b	Talipalli	Veppanapalli d/f	25 for a/f 26 for b/f 38 for c/f 40 for e/f 50 for f/f.

ANNEXE.

STATEMENT SHOWING THE REVENUE VILLAGES AND THEIR CONSTITUENT PANCHAYATS.

3. KRISHNAGIRI TALUK.

L. C. No.	Name of Village.	Name of Panchayat in which included with alphabetical indications where there are other segment(s).	Cross reference for the other segment(s) of Panchayat.
(1)	(2)	(3)	(4)
39 b/b	Talipalli	Naduvanapalli a/d	41 for b/d 47 for c/d 49 for d/d
40	Dasigowripalli	Veppanapalli e/f	25 for a/f 26 for b/f 38 for c/f 39 a/b for d/f 50 for f/f
41	Naduvanapalli	Naduvanapalli b/d	39 b/b for a/d 47 for c/d 49 for d/d
42	Puram	Chennasandiram a/f	43 a/b for e/f 44 for c/f 45 for d/f 46 for e/f 54 for f/f
43 a/b	Appinayakkankottai	Chennasandiram b/f	42 for a/f 44 for c/f 45 for d/f 46 for e/f 54 for f/f
43 b/b	Appinayakkankottai	Chinthagummanapalli c/c	28 b/b for a/c 35 for b/c
44	Avalnatham	Chennasandiram c/f	42 for a/f 43 a/b for b/f 45 for d/f 46 for e/f 54 for f/f
45	Kondappanayapalli	Chennasandiram d/f	42 for a/f 43 a/b for b/f 44 for c/f 46 for e/f 54 for f/f
46	Veppasandiram	Chennasandiram e/f	42 for a/f 43 a/b for b/f 44 for c/f 45 for d/f 54 for f/f
47	Dasripalli	Naduvanapalli c/d	39 b/b for a/d 41 for b/d 49 for d/d
48	Madepalli	Madepalli a/e	51 for b/e 52 for c/e 53 for d/e 60 for e/e
49	Thattathara	Naduvanapalli d/d	39 b/b for a/d 41 for b/d 47 for c/d
50	Bommarasanapalli	Veppanapalli f/f	25 for a/f 26 for b/f 38 for c/f 39 a/b for d/f 40 for e/f

ANNEXE.

STATEMENT SHOWING THE REVENUE VILLAGES AND THEIR CONSTITUENT PANCHAYATS.

3. KRISHNAGIRI TALUK.

L. C. No. (1)	Name of Village. (2)	Name of Panchayat in which included with alphabetical indications where there are other segment(s). (3)	Cross reference for the other segment(s) of Panchayat. (4)
51	Sulamalai	Madepalli b/e	48 for a/e 52 for c/e 53 for d/e 60 for e/e
52	Pandikuruki	Madepalli c/e	48 for a/e 51 for b/e 53 for d/e 60 for e/e
53	Chinnakottur	Madepalli d/e	48 for a/e 51 for b/e 52 for c/e 60 for e/e
54	Chennasandiram	Chennasandiram f/f	42 for a/f 43 a/b for b/f 44 for c/f 45 for d/f 46 for e/f
55	Kuppachiparai	Kuppachiparai a/c	57 for b/e 58 for c/e
56	Bimandapalli	Bimandapalli a/c	83 for b/c 84 for c/e
57	Guntapalle	Kuppachiparai b/c	55 for a/c 58 for c/c
58	Lakkattalapalli	Kuppachiparai c/c	56 for a/c 57 for b/c
59 a/b	Marachandiram	Chinnamanavekapalli	..
59 b/b	Marachandiram	Marachandiram	..
60	Ponnappagowripalli	Madepalli e/e	48 for a/e 51 for b/e 52 for c/e 53 for d/e
61	Kodipalli	Kodipalli	..
62	Naralepalle R.F.	..	..
63	Naralepalle (Krishagiri)	Narallepalle	..
64	Maharajakadi R.F.	..	..
65	Guruvinayanapalli	Guruvinayanapalli	..
66	Neralakotta R.F.	..	..
67	Oppathavadi	Oppathavadi	..
68	Kottur R.F.	..	..
69	Nandibanda R.F.	..	..
70	Bargur R.F.	..	..
71	Bargur	Bargur	..
72	Salinayanipalli	Karakuppam	..
73	Varattanapalli R.F.	..	..
74	Chinnamatarapalli	Chinnamatarapalli	..
75	Varattanapalli	Varattanaballi	..
76	Chinnathimminayanapalli	Belavarthi	..

ANNEXE.

STATEMENT SHOWING THE REVENUE VILLAGES AND THEIR CONSTITUENT PANCHAYATS.

3. KRISHNAGIRI TALUK.

L. C. No. (1)	Name of village. (2)	Name of panchayat in which included with alphabetical indications where there are other segment(s). (3)	Cross reference for the other segment(s) of Panchayat. (4)
77	Kothigutlapalli	Mechalachinnampalli	..
78	Peddanapalli	Periakottapalli	..
79	Kallugurikki	Kallugurikki	..
80 a/b	Kundarapalli	Kundarapalli	..
80 b/b	Kundarapalli	Samanthamalai	..
81	Billanakuppam	Billanakuppam	..
82 a/b	Polupalli	Pichukundapedanpalli	..
82 b/b	Polupalli	Ennekollu a/c	85 b/b for b/c 108 b/b for c/c
83	Gollapalli	Bheemandapalli b/c	56 for a/c 84 for c/c
84	Puliyancheri	Bheemandapalli c/c	56 for a/c 83 for b/c
85 a/b	Kurubarapalli	Kurubarapalli a/b	86 for b/b
85 b/b	Kurubarapalli	Ennekollu b/c	82 b/b for a/c 108 b/b for c/c
86	Ragimanapalli	Kurubarapalli b/b	85 a/b for a/b
87 a/b	Junjupalli	Junjupalli	..
87 b/b	Junjupalli	Thippanapalli a/b	105 for b/b
88 a/b	Bayyanapalli	Bayyanapalli	..
88 b/b	Bayyanapalli	Venkatapuram a/b	89 for b/b
89	Kothapetta	Venkatapuram b/b	88 b/b for a/b
90	Kathinayanapalli	Kathinayanapalli	..
91 a/b	Kammampalle	Kammampalle	..
91 b/b	Kammampalle	Malinayanapalli	..
92	Palapalle	Palapalle	..
93 a/b	Madepalli	Madepalli	..
93 b/b	Madepalli	Kandikuppam	..
94	Mallappadi	Mallappadi	..
95	Cigaralapalli	Cigaralapalli	..
96	Kondappanayakkanpalli	Kondappanayakkanpalli	..
97	Achchamangalam	Acchhamangalam	..
98	Balanayanipalli	Balanayanipalli	..
99	Orappam	Orappam	..
100 a/b	Boganapalli	Peddampatti	..
100 b/b	Boganapalli	Krishnagiri (M)	..
101 a/b	Kattiganapalli	Kattiganapalli	..
101 b/b	Kattiganapalli	Krishnagiri (M)	..
102	Peddatalapalli	Peddatalapalli	..
103	Gangaleri	Gangaleri a/b	113 for b/b
104	Kondapalli	Kondapalli	..

ANNEXE.

STATEMENT SHOWING THE REVENUE VILLAGES AND THEIR CONSTITUENT PANCHAYATS.

3. KRISHNAGIRI TALUK.

L. C. No. (1)	Name of Village. (2)	Name of Panchayat in which included with alphabetical indications where there are other segment(s) (3)	Cross reference for the other segment(s) of Panchayat. (4)
105	Kompalli	Thippanapalli b/b	87 b/b for a/b.
106	Sembadamuthur	Sembadamuthur	..
107	Gooliam	Gooliam	..
108 a/b	Bellampalli	Bellampalli	..
108 b/b	Bellampalli	Eneekollu c/c	82 b/b for a/c. 85 b/b for b/c.
109	Chikkaparathi	Chikkaparathi a/c	110 for b/c 111 b/b for c/c.
110	Thandegoundanahalli	Chikkaparathi b/c	109 for a/c. 111 b/b for c/c.
111 a/b	Alappatti	Alappatti	..
111 b/b	Alappatti	Chikkaparathi c/c	109 for a/c 110 for b/c
112 a/b	Agaram	Agaram	..
112 b/b	Agaram	Meramadugu	..
113	Marigampalli	Gangaleri b/b	103 for a/b
114 a/b	Bellarapalli	Bellarapalli	..
114 b/b	Bellarapalli	Pachiganapalli	..
115	Periamuthur	Periamuthur	..
116	Devasamudram	Devasamudram	..
117	Agasipalli	Agasipalli	..
118	Sulamalai	Sulamalai	..
119	Chendrappalli	Anchoor a/b	128 for b/b.
120	Jegadevipalayam	Jegadevi	..
121	Pasinayanapalli	Dandaseemanur	..
122	Batlapalli	Batlapalli	..
123	Guttur	Guttur	..
124 a/b	Puligunta	Perugopanapalli	..
124 b/b	Puligunta	Thegarapalli	..
125	Thegrapalli R.F.	....	
126	Ikondamkothapalli	Ikondamkothapalli	..
127	Majethgolahalli	Majetholahalli	..
128	Melikkuppam	Anchoor b/b	119 for a/b
129 a/b	Balekuli	Balekuli	..
129 b/b	Balekuli	Erumampatti	..
130 a/b	Chowtahalli	Chowtahalli	..
130 b/b	Chowthalalli	Malayandahalli	..
131	Sundekuppam	Sundekuppam	..
132	Timmapuram	Timmapuram	..
133	Katteri	Katteri	..
134	Gundalapatti	Gundalapatti	..

ANNEXE.

STATEMENT SHOWING THE REVENUE VILLAGES AND THEIR CONSTITUENT PANCHAYATS.

3. KRISHNAGIRI TALUK.

L. C. No. (1)	Name of Village. (2)	Name of Panchayat in which included with alphabetical indications where there are other segment(s). (3)	Cross reference for the other segment(s) of Panchayat (4)
135	Sokkadi	Sokkadi	..
136 a/c	Themmarayanahalli	Bikkanahalli a/d	143 a/b for b/d. 144 b/b for c/d 145 a/b for d/d.
136 b/c	Themmarayanahalli	Mahendramangalam a/c	139 for b/c. 140 b/b for c/c.
136 c/c	Themmarayanahalli	Jettandahalli a/d	140 a/b for b/d 141 for c/d 145 b/c for d/d
137	Maravadi	Jekkasamudram a/d	142 for b/d 144 a/b for c/d 146 for d/d.
138	Velakalahalli	Velakalahalli	..
139	Mahendramangalam	Mahendramangalam b/c	136 b/c for a/c 140 b/b for c/c.
140 a/b	Jittandahalli	Jittandahalli b/d	136 c/c for a/d 141 for c/d 145 b/c for d/d.
140 b/b	Jittandahalli	Mahendramangalam c/c	136 b/c for a/c 139 for b/c.
141	Giddanahalli	Jittandahalli c/d	136 c/c for a/d 140 a/b for b/d 145 b/c for d/d.
142	Jakkasamudram	Jakkasamudram b/d	137 for a/d 144 a/b for c/d 146 for d/d.
143 a/b	Velakalahalli	Bikanahalli b/d	136 a/c for a/d 144 b/b for c/d 145 a/b for d/d.
143 b/b	Velakalahalli	Godasanahalli	....
144 a/b	Karakkanahalli	Jakkessamudram c/d	137 for a/d 142 for b/d 146 for d/d
144 b/b	Karakkanahalli	Bekkanahalli c/d	136 a/c for a/d 143 a/b for b/d 145 a/c for d/d.
145 a/b	Bekkanahalli	Bekkanahalli d/d	136 a/c for a/d 143 a/b for b/d 144 b/b for c/d.
145 b/b	Bakkanahalli	Jittandahalli d/d	136 c/c for a/d 140 a/b for b/d 141 for c/d.
146	Murukkalanatham	Jekkasamudram d/d	137 for a/d 142 for b/d 144 a/b for c/d.
147	Chaparthi	Chaparthi	..
148	Banihalli	Banihalli	.

ANNEXE.

STATEMENT SHOWING THE REVENUE VILLAGES AND THEIR CONSTITUENT PANCHAYATS.

3. KRISHNAGIRI TALUK.

L. C. No. (1)	Name of Village. (2)	Name of Panchayat in which included with alphabetical indications where there are other segment(s). (3)	Cross reference for the other segment(s) of Panchayat. (4)
149	Mittahalli	Mittahalli	..
150	Errahalli	Errahalli	..
151 a/b	Kaveripatnam	Sunthapuram	..
152	Talihalli	Talihalli	..
153	Marichetti Halli	Marichetti Halli	..
154	Nagojanahalli	Nagarasampatti	..
155	Thattakal R.F.	....	..
156	Kattagaram	Santhur	..
157	Mahadevagollahalli	Mahadevagollahalli	..
158	Kodappasandampatti	Kullampatti a/d	159 for b/d 160 for c/d 161 for d/d
159	Alerahalli	Kullampatti b/d	158 for a/d 160 for c/d 161 for d/d.
160	Mathinayakkampatti	Kullampatti c/d	158 for a/d 159 for b/d 161 for d/d.
161	Peddappampatti	Kullampatti d/d	158 for a/d 159 for b/d 160 for c/d.
162	Vadamalampatti	Puliyampatti	..
163	Thimminaikempatti	Valasagoundanur	..
164	Veppalampatti	Veppalampatti	..
165	Viramalai	Viramalai	..
166	Vilangamudi	Vilangamudi	..
167	Maruderi	Maruderi	..
168 a/b	Mottur	Avathavadi	..
168 b/b	Mottur	Nedungal	..
169	Pennaswaramatam	Pennaswaramatam	..
170	Paiyur	Paiyur	..
171	Jagadab	Jagadab	..
172	Karadihalli	Karadihalli	..
173	Kumbarahalli	Kumbarahalli a/b	..
174	Pachchiganapalle	Kumbarahalli b/b	174 for b/b. 173 for a/b
175	Tattarahalli	Tattarahalli	..
176	Damodrahalli	Damodrahalli	..
177 a/b	Kudimenahalli	Kudimenahalli	..
177 b/b	Kudimenahalli	Agaram	..
178	Chellakuttapatti	Chellakuttapatti	..
179	Barur	Barur	..
180	Kilkupuram	Kilkuppam	..
181	Jambukuttapatti	Pochampalli	..
182	Balethottam	Balethottam	..
183	Parandapalli	Parandapalli	..
184	Jinkalakadirampatti	Jinkalakadirampatti	..
185	Pannandur	Pannandur	..
186	Puliyampatti	Papparapatti	..
187	Vadamangalam	Vadamangalam	..
188	Bendarahalli	Arasampatti	..
189	Kottappadi	Kottappadi	..
190	Tadampatti	Tadampatti	..

URBAN PRIMARY CENSUS ABSTRACT.

3. KRISHNAGIRI TALUK.

Location Code Number. (1)	Name of Town Division Ward. (2)	Area of Town Division Ward in Km². (3)	Number of Occupied Residential Houses. (4)	Number of Households. (5)	Total Population (including Institutional and Houseless Population). Persons. (6)	Males. (7)	Females. (8)	Scheduled Castes. Males. (9)	Scheduled Castes. Females. (10)	Scheduled Tribes. Males. (11)	Scheduled Tribes. Females. (12)	Literates. Males. (13)	Literates. Females. (14)
III	KRISHNAGIRI (M)												
	Ward No. 1	..	136	206	1,097	584	513	..	..	..	..	320	252
	Ward No. 2	..	133	220	1,115	568	547	..	..	..	..	385	308
	Ward No. 3	..	222	298	1,588	787	801	73	75	..	..	511	365
	Ward No. 4	..	289	337	1,717	850	867	307	313	..	..	483	317
	Ward No. 5	..	243	357	1,904	932	972	250	283	..	..	520	322
	Ward No. 6	..	257	323	1,741	875	866	5	3	..	..	471	276
	Ward No. 7	..	600	697	3,742	1,908	1,834	33	28	2	7	1,218	875
	Ward No. 8	..	293	407	2,181	1,110	1,071	80	100	15	20	825	593
	Ward No. 9	..	270	274	1,537	802	735	177	140	2	7	559	358
	Ward No. 10	..	614	674	3,439	1,780	1,659	104	78	4	2	1,172	709
	Ward No. 11	..	426	508	2,449	1,210	1,239	..	..	5	8	852	620
	Ward No. 12	..	418	546	2,874	1,494	1,380	6	2	67	78	1,086	733
	Ward No. 13	..	139	223	1,265	682	583	14	2	7	4	588	390
	Ward No. 14	..	236	263	1,588	697	691	68	78	9	9	372	259
	Ward No. 15	..	365	413	2,139	1,084	1,055	188	178	13	12	737	434
	Ward No. 16	..	336	362	1,926	947	979	245	249	..	..	551	385
	Ward No. 17	..	311	397	2,170	1,123	1,047	46	36	..	..	845	605
	Ward No. 18	..	385	664	3,200	1,605	1,595	8	10	3	1	1,016	693
	Ward No. 19	..	213	228	1,354	722	632	36	35	5	5	589	455
	Ward No. 20	..	254	270	1,298	678	620	12	11	104	101	540	431
	Ward No. 21	..	364	461	2,429	1,247	1,182	..	..	10	11	1,066	867
	Ward No. 22	..	317	400	2,010	1,034	976	29	60	..	1	823	698
	Ward No. 23	..	300	322	1,779	898	881	283	286	..	..	520	345
	Ward No. 24	..	383	421	1,993	1,008	985	35	38	97	100	635	480
	Town Total	..	7,504	9,271	48,335	24,625	23,710	1,999	2,005	344	366	16,684	11,770

URBAN PRIMARY CENSUS ABSTRACT
3. KRISHNAGIRI TALUK

Location Code Number.	Name of Town/ Division/ Ward.	Main Workers. Total Main Workers (I-IX).		Cultivators. (I)		Agricultural Labourers. (II)		Household Industry—Manufacturing, Processing, Servicing and Repairs [V(a)].		Other Workers [III, IV, V(b) and VI to IX].		Marginal Workers.		Non-Workers.	
		Males (15)	Females (16)	Males (17)	Females (18)	Males (19)	Females (20)	Males. (21)	Females (22)	Males (23)	Females (24)	Males (25)	Females (26)	Males (27)	Females (28)
(1)	(2)														
III. KRISHNAGIRI (M)															
Ward No. 1 ..	..	314	54	4	..	..	..	2	5	308	49	4	14	266	445
Ward No. 2 ..	..	296	44	6	..	..	..	9	9	281	35	..	2	272	501
Ward No. 3 ..	..	425	40	13	2	..	..	91	3	321	35	..	1	362	760
Ward No. 4 ..	..	432	151	33	14	1	11	5	14	393	112	..	..	418	716
Ward No. 5 ..	..	462	136	26	5	23	27	11	6	402	98	..	2	470	834
Ward No. 6 ..	..	456	102	64	10	9	9	1	..	382	83	1	11	418	753
Ward No. 7 ..	..	1,054	280	40	28	18	10	61	11	935	231	1	13	853	1,541
Ward No. 8 ..	..	487	52	14	6	..	..	4	4	469	42	..	1	623	1,018
Ward No. 9 ..	..	351	49	9	..	..	1	14	6	328	42	..	..	451	686
Ward No. 10 ..	..	921	122	65	26	8	8	2	1	846	87	4	13	855	1,524
Ward No. 11 ..	..	597	77	48	16	1	6	3	1	545	54	7	32	606	1,130
Ward No. 12 ..	..	665	134	6	1	2	..	6	7	651	126	..	..	829	1,246
Ward No. 13 ..	..	284	37	1	..	..	..	..	..	283	37	..	..	398	546
Ward No. 14 ..	..	349	122	17	5	5	5	9	3	318	109	..	1	348	568
Ward No. 15 ..	..	522	98	11	..	1	..	6	9	504	89	..	5	562	952
Ward No. 16 ..	..	443	96	22	2	1	..	1	1	419	93	..	..	504	883
Ward No. 17 ..	..	506	39	23	..	..	..	11	..	472	39	..	..	617	1,008
Ward No. 18 ..	..	793	115	14	..	..	..	19	4	760	111	..	3	812	1,477
Ward No. 19 ..	..	402	67	13	..	2	..	2	..	385	67	..	1	320	564
Ward No. 20 ..	..	327	58	26	4	..	..	..	..	301	54	..	..	351	562
Ward No. 21 ..	..	571	124	16	..	..	..	..	..	555	124	..	5	676	1,053
Ward No. 22 ..	..	475	92	13	1	..	..	5	2	457	89	..	1	559	883
Ward No. 23 ..	..	417	66	4	..	4	..	2	2	407	64	..	..	481	815
Ward No. 24 ..	..	497	49	52	2	1	..	6	..	438	47	..	..	511	936
Town Total ..	..	12,046	2,284	540	122	76	77	278	88	11,500	1,917	17	105	12,562	21 401

URBAN PRIMARY CENSUS ABSTRACT
3. KRISHNAGIRI TALUK

Location Code Number.	Name of Town/ Division/Ward	Area of Town/Division/ Ward in K.M².	Number of Occupied Residential Houses.	Number of Households.	Total Population (Including Institutional and Houseless Population). Persons.	Males.	Females.	Scheduled Castes. Males.	Females.	Scheduled Tribes. Males.	Females.	Literates. Males.	Females.
(1)	(2)	(3)	(4)	(5)	(6)	(7)	(8)	(9)	(10)	(11)	(12)	(13)	(14)
IV KAVERIPATTINAM (P)													
Ward No. 1 ..	..	..	169	173	894	461	433	..	..	..	..	385	316
Ward No. 2 ..	..	..	153	207	955	472	483	..	..	..	..	394	281
Ward No. 3 ..	..	..	195	212	1,093	533	560	..	..	..	..	435	335
Ward No. 4 ..	..	..	171	219	1,067	521	546	1	1	..	..	318	219
Ward No. 5 ..	..	..	127	168	785	403	382	2	3	..	..	307	208
Ward No. 6 ..	..	..	146	213	1,007	493	514	..	..	..	..	389	326
Ward No. 7 ..	..	..	202	202	1,005	513	492	34	35	..	..	423	285
Ward No. 8 ..	..	..	234	250	1,266	616	650	..	..	..	..	411	328
Ward No. 9 ..	..	..	139	159	865	444	421	..	..	..	..	337	210
Ward No. 10 ..	..	..	132	153	775	377	398	..	..	..	..	316	247
Ward No. 11 ..	..	..	125	145	780	369	411	..	10	..	..	293	259
Ward No. 12 ..	..	..	200	255	1,374	687	687	4	6	..	..	446	290
Ward No. 13 ..	..	..	101	126	563	297	266	98	75	..	..	167	92
Ward No. 14 ..	..	..	221	236	1,240	610	630	563	585	..	..	323	195
Town Total ..		4.37	2,315	2,718	13,669	6,796	6,873	702	715	..	..	4,944	3,591
Taluk Urban Total ..		15.87	9,819	11,989	62,004	31,421	30,583	2,701	2,720	344	366	21,628	15,361

URBAN PRIMARY CENSUS ABSTRACT
3. KRISHNAGIRI TALUK

Location Code Number.	Name of Town/ Division/Ward.	Main Workers. Total Main Workers (I-IX). Males.	Females.	Cultivators. (I) Males.	Females.	Agricultural Labourers. (II) Males.	Females.	Household Industry-Manufacturing, Processing, Servicing and Repairs [V (a)] Males.	Females.	[Other Workers (III, IV, V(b) and VI to IX).] Males.	Females.	Marginal Workers. Males.	Females.	Non-Workers Males.	Females.
(1)	(2)	(15)	(16)	(17)	(18)	(19)	(20)	(21)	(22)	(23)	(24)	(25)	(26)	(27)	(28)
IV.	KAVERIPATTINAM (P)														
	Ward No. 1	246	31	22	3	1	..	2	2	221	26	2	2	213	400
	Ward No. 2	236	31	21	4	..	..	5	..	210	27	..	..	236	452
	Ward No. 3	270	33	46	3	5	..	29	8	190	22	8	20	255	507
	Ward No. 4	303	79	55	4	12	12	..	4	236	59	1	6	217	461
	Ward No. 5	213	32	52	..	4	3	14	4	143	25	..	1	190	349
	Ward No. 6	232	30	16	..	3	1	6	..	207	29	3	1	258	483
	Ward No. 7	272	33	8	..	5	..	15	12	244	21	..	..	241	459
	Ward No. 8	301	24	7	1	2	..	13	4	269	19	2	13	313	613
	Ward No. 9	227	9	16	2	5	2	1	1	205	4	..	8	217	404
	Ward No. 10	214	18	25	2	6	1	..	..	183	15	..	..	163	380
	Ward No. 11	209	32	20	3	..	..	6	..	183	29	1	6	159	373
	Ward No. 12	359	56	11	1	6	2	14	7	328	46	10	10	518	621
	Ward No. 13	142	22	5	..	1	..	2	2	134	20	..	..	155	244
	Ward No. 14	307	82	2	1	10	38	3	3	292	40	12	43	291	505
	Town Total ..	3,531	512	316	24	60	59	110	47	3,045	382	39	110	3,226	6,251
	Taluk Urban Total	15,557	2,716	856	146	136	136	380	135	14,205	2,299	56	215	15,788	27 652

FOOT NOTE— List of Villages included in each Town.

L.C. No.	Name of Town.	L.C. No./ Village No.	Name of Village included in the Town.
(1)	(2)	(3)	(4)
III	Krishnagiri (M) ..	123	Krishnagiri.
	..	100b/b	Boganapalli.
	..	101b/b	Kattiganapalli.
IV.	Kaveripattinam (P)..	151b/b	Kaveripattinam.

URBAN PRIMARY CENSUS ABSTRACT
APPENDIX
3. KRISHNAGIRI TALUK.
Vol. 4, Scheduled Caste and Scheduled Tribe Population—Urban Block wise

Location Code Number.	Name o Town Ward Urban Block.	E.B. No.	Total Population.	Scheduled Castes.	Scheduled Tribes
(1)	(2)		(3)	(4)	(5)
III	KRISHNAGIRI (M)				
	Ward No. 1 ..	1	560	..	..
		2	537	..	..
	Total ..		1,097	..	..
	Ward No. 2 ..	3	536	..	..
		4	579	..	..
	Total ..		1,115	..	..
	Ward No. 3 ..	5	436	..	..
		6	415	..	..
		7	737	148	..
	Total ..		1,588	148	..
	Ward No. 4 ..	8	584	468	..
		9	594	152	..
		10	539	..	..
	Total ..		1,717	620	..
	Ward No. 5 ..	11	462	..	..
		12	716	289	..
		13	726	244	..
	Total ..		1,904	533	..
	Ward No. 6 ..	14	651	8	..
		15	561	..	..
		16	529	..	..
	Total ..		1,741	8	..
	Ward No. 7 ..	17	925	61	..
		18	719	..	..
		19	841	..	..
		20	678	..	9
		21	579	..	9
	Total ..		3,742	61	9
	Ward No. 8 ..	22	478	..	35
		23	938	117	..
		24	865	63	..
	Total ..		2,181	180	35

URBAN PRIMARY CENSUS ABSTRACT
APPENDIX
3. KRISHNAGIRI TALUK

Total, Scheduled Caste and Scheduled Tribe Population Urban Blockwise

Location Code Number.	Name of Town/Ward/Urban Block.	EB No.	Total Population.	Scheduled Castes.	Scheduled Tribes
(1)	(2)		(3)	(4)	(5)
III KRISHNAGIRI (M)					
	Ward No. 9 ..	25	848	75	..
		26	689	242	10
	Total ..		1,537	317	10
	Ward No. 10 ..	27	979	156	..
		28	713	21	.
		29	750	..	
		30	997	5	.
	Total ..		3,439	182	.
	Ward No. 11 ..	31	816	..	
		32	710		
		33	923		
	Total ..		2,449	..	
	Ward No. 12 ..	34	691	4	
		34	711	4	.
		36	788	..	
		37	684	..	.
	Total ..		2,874	8	.. 145
	Ward No. 13 ..	38	627	7	11
		39	638	9	..
	Total ..		1,265	16	11
	Ward No. 14 ..	40	630	132	9
		41	758	14	.
	Total ..		[illegible]	146	
	Ward No. 15 ..	42	[illegible]		
		43	754		
		44	667		
	Total ..		2,139	3oc	
	Ward No. 16 ..	45	546	[illegible]	
		46	641	[illegible]	
		47	739		
	Total ..		1,926	494	
	Ward No. 17 ..	48	837	[illegible]	
		49	620	..	
		50	713	..	
	Total ..		2,170	82	..

URBAN PRIMARY CENSUS ABSTRACT
APPENDIX
3. KRISHNAGIRI TALUK

Total, Scheduled Caste and Scheduled Tribe Poulation Urban Blockwise

Location Code Number.	Name of Town/Ward/Urban Block.	EB No.	Total Population.	Scheduled Castes.	Scheduled Tribes.
(1)	(2)		(3)	(4)	(5)
III KRISHNAGIRI (M)					
	Ward No. 18 ..	51	916	8	
		52	662	10	
		53	860	..	
		54	822	..	
	Total ..		3,200	18	
	Ward No. 19 ..	55	700	17	
		56	654	54	10
	Total ..		1,354	71	
	Ward No. 20 ..	57	653	3	
		58	645	20	68
	Total ..		1,298	23	
	Ward No. 21 ..	59	683	..	
		60	954	..	
		61	792	..	
	Total ..		2,429	..	24
	Ward No. 22 ..	62	672	..	..
		63	603	10	..
		64	735	79	..
	Total ..		2,010	89	11
	Ward No. 23 ..		538	9	..
			616	551	..
			625	2	.
	Total ..		1,779	569	

URBAN PRIMARY CENSUS ABSTRACT

APPENDIX

3. KRISHNAGIRI TALUK

Total, Scheduled Castes and Scheduled Tribes Population Urban Blockwise

Location Code Number.	Name of Town/Ward/ Urban Block.		Total Population.	Scheduled Castes	Scheduled Tribes.
(1)	(2)		(3)	(4)	(5)
	Ward No. 24 ..	68	673	27	..
		69	515	..	197
		70	805	46	..
	Total ..		1,993	73	197
	Town Total ..		48,335	4,004	710

URBAN PRIMARY CENSUS ABSTRACT

APPENDIX

3. KRISHNAGIRI TALUK.

Total, Scheduled Castes and Scheduled Tribes Population Urban Blockwise

Location Code Number.	Name of Town/Ward/ Urban Block.		Total Population.	Scheduled Castes.	Scheduled Tribes.
(1)	(2)		(3)	(4)	(5)
IV	KAVERIPATTINAM (P)				
		EB.No.			
	Ward No. 1 ..	619	667	..	..
		620	227	..	..
	Total		894	..	..
	Ward No. 2 ..	621	438	..	..
		622	517	..	..
	Total		955	..	..
	Ward No. 3 ..	623	211	..	..
		624	669	..	..
		625	213	..	..
	Total ..		1,093	..	..
	Ward No. 4 ..	626	478	..	..
		627	589	2	..
	Total ..		1,067	2	..
	Ward No. 5 ..	628	785	5	..
	Ward No. 6 ..	629	611	..	..
		630	396	..	..
	Total ..		1,007	..	..
	Ward No. 7 ..	631	287	..	..
		632	718	69	..
	Total ..		1,005	69	..
	Ward No. 8 ..	633	619	..	
		634	647	..	
	Total ..		1,266	..	
	Ward No. 9 ..	635	865	..	..
	Ward No. 10 ..	636	775	..	
	Ward No. 11 ..	637	780	10	
	Ward No. 12 ..	638	609	..	
		639	765	10	
	Total ..		1,374	10	..
	Ward No. 13 ..	640	563	173	..
	Ward No. 14 ..	641	624	608	..
		642	616	540	
	Total ..		1,240	1,148	..
	Town Total ..		13,669	1,417	..

4: UTTANGARAI TALUK

VILLAGE PRIMARY CENSUS ABSTRACT.

4. Uttangarai Taluk.

Location Code Number.	Name of Village.	Area of Village in Hectares	Number of Occupied Residential Houses.	Number of Households.	Total Population (including Institutional and Houseless Population).			Scheduled Castes.		Scheduled Tribes.		Literates.	
					Persons.	Males.	Females.	Males.	Females.	Males.	Females.	Males.	Females.
(1)	(2)	(3)	(4)	(5)	(6)	(7)	(8)	(9)	(10)	(11)	(12)	(13)	(14)
1	Kannandahalli ..	1,576.83	1,090	1,130	6,066	3,085	2,981	206	212	..	..	1,599	782
2	Bommepalli	774.18	463	467	2,251	1,158	1,093	135	118	..	..	428	180
3	Sevvampatti	976,39	486	508	2,776	1,375	1,401	361	362	2	2	492	285
4	Nagampatti	890.16	591	622	3,020	1,517	1,503	128	127	..	..	640	243
5	Pitchagundahalli ..	84.96	61	61	339	175	164	16	14	..	..	60	11
6	Batrahalli	710.75	580	591	2,922	1,506	1,416	148	133	..	..	750	385
7	Sonarahalli	1,205.37	641	647	3,140	1,584	1,556	291	263	..	..	687	282
8	Rengampatti	1,482.82	762	766	3,882	1,973	1,909	210	200	..	..	672	221
9	Ramakrishnampai ..	122.43	80	90	430	205	225	2	2	..	..	78	22
10	Kottapai	106.00	65	66	259	134	125	..	..	..	..	65	30
11	Papparapatti	661.83	316	316	1,414	716	698	21	24	..	..	375	91
12	Kullampatti	46.94	4	4	19	10	9	4	3	..	..	1	1
13	Mathampatti	209.94	92	92	405	209	196	..	..	..	..	73	19
14	Arunappadi	148.30	96	96	475	240	235	7	5	..	..	110	59
15	Pullavedamapadi ..	181.85				Uninhabited.							
16	Kadavani	139.07	83	83	444	239	205	140	128	..	..	89	12
17	Karumandapathi ..	116.32	87	92	409	212	197	1	3	..	..	83	43
18	Elachiyur	311.64	155	155	717	371	346	..	1	..	..	81	31
19	Kamakshipatti ..	463.75	216	216	1,158	607	551	116	112	..	..	104	19
20	Mukkarampalli ..	208.49	109	111	618	325	293	19	19	2	2	110	37
21	Kunampatti	203.91	133	134	654	342	312	..	..	..	..	84	17
22	Kunathur	644.14	401	435	2,279	1,153	1,126	201	189	..	..	445	272
23	Tagarappatti	295.52	197	200	1,033	528	505	1	..	..	..	187	55
24	Chinnathagarappalli ..	33.30	41	41	189	94	95	..	..	..	..	54	24
25	Karappattu	710.72	353	366	1,871	964	907	248	229	..	..	418	218
26	Nadupatti	242.00	120	122	670	349	321	44	40	..	..	85	33
27	Kilmathur	881.18	403	408	2,034	1,023	1,011	159	143	..	..	349	114
28	Andiyur	224.57	257	290	1,454	740	714	89	75	..	..	217	77
29	Egur	503.05	360	377	1,657	830	827	102	92	49	40	278	134
30	Pudur	197.31	92	92	457	216	241	32	43	..	..	57	24
31	Maganurpatti ..	784.62	430	448	2,341	1,194	1,147	108	104	..	..	365	122
32	Gurubaravalasai ..	71.55	22	22	127	67	60	..	..	..	..	12	11
33	Muchchilikuttai ..	333.58	197	198	1,041	531	510	19	15	..	..	78	14
34	Peyanur	111.22	125	128	691	355	336	..	..	..	..	93	42
35	Upparappatti	395.49	186	186	932	503	429	7	5	14	10	195	75
36	Umaiyanur	205.67	122	128	553	298	255	..	..	..	..	134	35
37	Vaduganur	236.52	154	155	843	441	402	..	..	4	6	205	104
38	Chinnakunnathur ..	281.29	133	133	725	386	339	23	14	..	..	107	29
39	Savadiyur	153.36	54	54	288	155	133	1	20	..	..	67	9
40	Parasanur	111.68	49	51	318	156	162	..	..	..	..	72	17
41	Kumarapatti ..	181.71	135	135	670	314	456	13	20	..	..	138	43
42	Ettipatti	271.65	253	253	1,161	600	651	..	..	..	..	146	35
43	Kondireddipatti ..	1,164.31	538	559	2,698	1,375	1,326	35	29	..	..	624	223
44	Marappanayakanpatti	1,162.25	545	554	2,864	1,471	1,393	134	126	..	..	678	305
45	Mukkampatti ..	994.14	475	484	2,398	1,224	1,174	175	178	..	..	464	164
46	Gendigampatti ..	1378.46	725	735	3,767	1,895	1,872	338	295	..	..	653	214
47	Salamarathuppatti ..	673.62	234	235	1,207	628	579	94	83	5	2	185	45
48	Gollapatti	120.26	70	70	374	189	185	..	..	..	..	88	23
49	Gullampatti	223.85	82	91	411	200	211	..	..	..	..	72	30
50	Nagalpatti	246.76	142	145	693	349	344	..	..	..	..	67	35
51	Samalpatti	373.81	458	467	2,278	1,154	1,124	235	244	..	..	667	384
52	Kanichchi	183.61	84	90	447	236	211	17	19	..	..	93	33
53	Oddappatti	107.36	58	58	308	161	147	6	6	..	..	92	32
54	Naralepalle	179.95	77	78	397	212	185	4	3	..	..	88	25

VILLAGE PRIMARY CENSUS ABSTRACT

4. Uttangarai Taluk.

Location Code Number.	Name of Village.	Main Workers. Total Main Workers (I–IX).		Cultivators. (I)		Agricultural Labourers. (II).		Household Industry-Manufacturing, Processing, Servicing and Repairs [V(a).]		Other Workers [III, IV, V(b) and VI to IX].		Marginal Workers.		Non-Workers.	
		Males.	Females.	Males.	Females.	Males.	Females.	Males.	Females.	Males.	Females.	Males.	Females.	Males.	Females
(1)	(2)	(15)	(16)	(17)	(18)	(19)	(20)	(21)	(22)	(23)	(24)	(25)	(26)	(27)	(28)
1	Kannandahalli ..	1,730	554	716	200	487	309	11	6	516	39	2	169	1,353	2,258
2	Bommepalli	707	444	452	178	179	256	5	1	71	9	..	1	451	648
3	Sevvampptti	838	306	584	144	114	109	72	40	68	13	18	514	519	581
4	Nagampptti	856	366	377	147	376	190	22	21	81	8	1	43	660	1094
5	Pikhaghandahplli ..	111	99	91	82	18	16	..	..	2	1	..	6	64	59
6	Batrahalli	857	289	313	167	172	71	70	22	302	29	7	18	642	1,109
7	Sonarahplli	958	513	626	302	236	175	4	2	92	34	9	184	617	859
8	Rengampptti	1,248	990	780	521	367	440	22	2	79	27	..	1	725	918
9	Ramakrishnampai ..	127	64	91	..	27	63	1	..	8	1	..	..	78	161
1	Kottapai	73	..	65	..	..	..	..	..	8	..	6	81	55	44
11	Papparapatti	430	86	354	19	63	65	2	1	11	1	..	206	286	406
12	Kollampatti	8	..	8	..	..	..	..	..	..	..	..	2	2	1
1 :	Mathampptti	130	7	83	4	39	3	1	..	7	..	..	..	79	189
14	Arunappadi	164	145	131	23	19	117	1	..	13	5	..	..	76	90
15	Pullavedampatti ..	Uninhabited.													
16	Kadavani	164	78	48	43	109	35	1	..	6	..	..	..	75	127
17	Karumandapatti ..	128	12	54	4	69	6	..	..	5	2	..	..	84	185
18	Elachiyur	249	220	141	111	102	104	..	..	6	5	..	..	122	126
19	Kamachchipatti ..	377	307	354	282	14	23	..	..	9	2	44	45	186	199
20	Mukkarampalli ..	210	67	126	34	53	23	1	..	30	10	8	72	107	154
21	Konampatti	218	174	79	7	94	157	..	1	45	9	..	2	124	1
22	Konnathur	588	302	255	57	220	227	14	4	99	14	91	175	474	6

32	Tagarappatti ..	337	388	206	204	116	129	2	..	13	5	..	..	191	167
34	Chinnathagarapatti ..	55	49	33	26	16	21	..	..	6	2	..	..	39	46
25	Karappattu	571	410	381	236	146	163	4	..	40	11	..	1	393	496
26	Nadupatti	216	151	186	101	28	50	..	..	2	..	..	..	133	170
27	Kilamathur	680	521	466	189	168	328	15	1	3[illegible]	3	..	..	343	490
28	Andiyur	493	464	370	358	58	71	49	33	16	2	1	4	246	246
29	Egur	543	474	340	303	166	162	..	..	37	9	..	..	287	353
30	Pudur	148	162	83	85	63	76	..	..	2	1	..	..	68	79
31	Maganurpatti ..	757	359	459	113	253	238	12	3	33	5	..	..	437	788
32	Gurubaravalasai ..	36	28	34	24	2	4	..	..	..	..	..	..	31	32
33	Muchchilikuttai ..	325	164	292	138	33	19	..	..	..	7	..	1	206	345
34	Peyanur	214	129	129	65	82	63	..	..	3	1	..	..	141	207
35	Upparappatti	313	268	197	162	99	105	..	..	17	1	..	..	190	161
36	Umaiyanur	202	188	102	66	98	121	..	..	2	1	..	..	96	67
37	Vaduganur	273	83	139	24	129	59	..	..	5	..	18	51	150	268
38	Chinnakunnathur ..	234	127	159	40	69	87	..	..	6	..	..	1	152	211
39	Savadiyur	102	70	72	30	29	39	..	..	1	1	..	..	53	63
40	Parasanur	90	35	69	14	16	20	..	..	5	1	..	..	66	127
41	Kumarampatti ..	175	7	94	..	62	6	..	..	19	1	1	2	138	347
42	Ettipatti	367	183	184	74	173	107	..	..	10	2	..	8	233	370
43	Kondireddipatti ..	844	219	568	83	205	119	8	9	63	8	7	390	524	804
44	Marappanayakanpatti	844	273	507	118	186	121	13	1	138	33	10	133	617	987
45	Mukkampatti	754	155	595	77	110	78	26	..	23	..	11	568	459	451
46	Gendigampatti ..	1,166	560	740	189	245	252	110	100	71	19	..	268	729	1,044
47	Salmarathuppatti ..	365	164	247	38	93	124	6	1	19	1	1	5	262	410
48	Gollapatti ..	113	114	74	74	22	34	2	..	15	6	1	..	75	71
49	Gullampatti	120	98	90	83	12	15	..	..	18	..	..	..	80	113
50	Nagalpatti	234	76	113	35	69	39	45	1	7	1	..	..	115	268
51	Samalpatti	628	145	180	13	118	107	..	..	330	25	4	..	522	979
52	Kanichchi	143	4	93	..	42	2	..	..	8	2	..	..	93	207
53	Oddappatti	90	93	74	78	16	13	..	2	..	..	..	..	71	34
54	Naralepalle	120	107	81	82	34	24	1	1	4	..	..	..	92	98

VILLAGE PRIMARY CENCUS ABSTRACT.

4. UTTANGARAI TALUK.

Location Code Number.	Name of Villages.	Area of Village in Hectares.	Number of Occupied Residential Houses.	Number of Households.	Total Population (including Institutional and Houseless population).			Scheduled Castes.		Scheduled Tribes.		Literates.	
					Persons.	Males.	Females.	Males.	Females.	Males.	Females.	Males.	Females
(1)	(2)	(3)	(4)	(5)	(6)	(7)	(8)	(9)	(10)	(11)	(12)	(13)	(14)
55	Kulluganapalli ..	335.25	31	38	163	82	81	7	8	..	..	21	14
56	Padadasampatti ..	170.15	104	104	559	285	274	139	145	..	..	142	41
57	Genginaickampatti ..	458.24	225	226	1,181	600	581	5	6	..	..	267	85
58	Gengaperampatti ..	393.56	307	308	1,441	737	704	165	145	28	33	370	140
59	Rendattampatti ..	92.91	18	20	81	38	43	..	..	..	..	18	7
60	Kommampatti ..	434.70	298	298	1,413	747	666	36	31	..	..	204	35
61	Govindapuram ..	184.28	162	162	766	392	374	73	80	..	..	121	51
62	Kedakaranur	160.16	53	54	333	173	160	..	..	..	..	40	6
63	Reddivalasai	249.42	130	136	809	412	397	..	..	..	..	162	81
64	Reriathallapadi ..	237.12	582	638	3,011	1,506	1,505	479	528	..	..	600	269
65	Giddampatti	311.02	61	61	338	183	155	3	2	..	..	83	27
66	Kanampatti	305.23	106	106	500	266	234	36	22	6	5	87	32
67	Naiperampatti ..	306.14	138	147	734	386	348	304	268	..	..	140	57
68	Appinaickenpatty ..	227.60	120	149	657	335	322	125	119	..	..	147	70
69	Thurinjippatti	229.51	128	130	612	309	303	22	16	..	..	104	39
70	Viriyampatti	187.68	31	52	257	131	126	17	9	..	..	56	22
71	Kursampatti ..	151.33	62	62	273	146	127	..	..	..	..	13	2
72	Kanganur	141.53	53	56	298	1	140	47	42	..	..	65	21
73	Mottur	139.60	71	72	343	..	172	..	..	..	..	42	16
74	Pasandi	148.48	166	166	817	434	383	2	1	..	..	198	63
75	Athivoerayampatti ..	91.43	74	74	432	215	217	140	144	..	..	110	72
76	Gargopalli	118.13	39	40	226	108	118	18	18	..	..	57	30
77	Padavanur	253.84	75	79	439	229	210	9	9	..	..	117	57
78	Podar	323.46	72	75	407	218	189	155	142	..	..	58	28
79	Olaipatti	500.12	195	199	1,048	549	499	..	..	..	..	72	8
80	Mallapuram	254.97	45	45	249	130	119	63	55	..	..	54	19
81	Onnagari	483.60	193	202	959	487	472	85	91	..	..	125	29
82	Burugalapalli	63.42	30	31	167	83	84	3	6	..	..	53	24
83	Kanjanur	443.25	130	131	696	347	349	157	172	..	..	85	24
84	Badepalli	1,134.54	252	254	1,157	598	559	57	63	..	..	272	101
85	Solakarampatti ..	130.89	49	55	256	137	119	12	6	..	..	72	17
86	Solakkapatti ..	79.24	59	59	310	150	160	16	19	..	..	85	40
87	Gollapatti	138.65	28	29	112	63	49	12	7	..	..	27	10
88	Kalluganur	76.01	15	15	65	38	27	..	..	..	..	18	6
89	Thandiyappanur ..	359.76	247	252	1,171	603	568	7	6	..	..	241	100
90	Mallampatti	205.32	24	26	149	70	79	4	13	..	..	17	12
91	Maranapatti	236.87	132	132	658	338	320	100	95	..	..	117	50
92	Mittapalli	404.57	520	523	2601	1,338	1,263	892	847	..	..	410	143
93	Chintalpadi	240.41	85	85	409	216	193	114	90	..	..	48	25
94	Samakavundanvalasai	201.67	35	35	164	79	85	..	..	.	..	21	3
95	Narasampatti ..	239.97	161	161	766	375	391	164	172	..	.	164	86
96	Kurugapatti ..	284.39	391	412	2,016	1,050	966	41	33	..	..	604	348
97	Puliyanur ..	203.22	152	162	780	393	387	184	197	113	99	67	21
98	Theerthagirivalasa ..	242.90	62	65	330	183	147	16	11	..	..	91	84
99	Singarapettai ..	78.16	390	444	2,176	1,131	1,045	302	281	..	..	608	336
100	Kalluppatti .. .	244.10	124	162	786	427	359	14	12	..	..	223	96
101	Oppakkavalasai ..	364.43	53	53	290	148	142	4	2	.	..	59	17
102	Kondampatti ..	207.36	161	161	749	383	366	96	89	.	..	118	81
103	Kollanur	128.91	79	150	683	358	325	4	7	..	..	171	82
104	Iluppaikottappatti ..	72.73	28	34	153	79	74	2	2	..	..	17	10
105	Chinnappanaickannur	133.09	68	183	663	307	356	5	6		..	26	11
106	Reddippatti	158.29	132	134	667	341	326	6	5		..	113	24
107	Uttangarai ..	118.82	278	1,350	6,340	3,297	3,043	524	490	2	1	2,130	1,360
108	Sonnalampatti ..	331.12	87	87	451	227	224	..	..	..	..	77	23
109	Vathiyanur	84.[illegible]	[illegible]	161	745	375	370	2	2	4	5	177	48
110	Andipatty	189.5[illegible]	[illegible]	216	1073	538	535	79	[illegible]	..	..	216	80

VILLAGE PRIMARY CENSUS ABSTRACT.

4. Uthngarai Taluk.

Location Code Number.	Name of Village	Area of Village in Hectares	Number of Occupied Residential Houses.	Number of Households.	Total Population (including Institutional and Houseless Population).			Scheduled Castes.		Scheduled Tribes.		Literates	
					Persons.	Males.	Females.	Males.	Females.	Males.	Females.	Males.	Females
(1)	(2)	(3)	(4)	(5)	(6)	(7)	(8)	(9)	(10)	(11)	(12)	(13)	(14)
111	Venkadattanpatti	278.46	303	312	1,489	777	712	59	45	..	..	427	229
112	Perumalkuppam	461.04	164	230	1,052	554	498	81	82	..	..	146	28
113	Kurukkapatti	184.37	47	47	271	142	129	3	4	..	..	37	15
114	Virachachikuppam	477.70	233	233	1,183	603	580	19	20	124	116	214	56
115	Pappparapatti	183.36	149	155	782	415	367	..	..	..	..	213	63
116	Dasampatti	136.01	17	17	102	57	45	10	9	.	.	21	4
117	Kattupatti	382.38	126	129	713	353	360	27	30	..	..	181	94
118	Sulakkarai	211.35	161	162	981	517	464	321	287	..	..	165	77
119	Reddippatti	886.87	493	515	2,582	1,328	1,254	425	373	..	..	492	140
126	Anandur	759.53	513	517	2,593	1,323	1,270	335	336	..	..	540	273
121	Tiruvanipatti	835.12	386	403	2,010	997	1,013	402	409	..	..	358	138
122	Periyakottakulam	887.10	248	256	1,476	768	708	58	37	..	..	200	4
123	Kolinaickkampatti	210.34	90	90	517	269	248	30	23	..	..	136	60
124	Palaiyamkottai	105.77	79	79	488	260	228	155	134	..	..	122	38
125	Panamarathupatti	466.31	818	844	4,066	2,105	1,961	141	112	26	19	1,358	974
126	Thathinaickampatti	162.05	27	27	141	68	73	2	3	..	..	19	5
127	Padadasampatti	47.74	4	4	22	13	9	..	..	5	2	1	1
128	Obulinaickanpatti	60.96	36	40	198	104	94	8	7			36	1
129	Kanakkampatti	215.53	70	77	377	180	197	4	1	..	..	80	22
130	Vellalapatti	259.96	221	227	1,230	609	621	434	426	..	..	324	156
131	Poovampatti	58.63	12	12	64	37	27	29	21	..	..	27	5
132	Nochchippatti	109.39	25	25	137	74	63	..	..	..	..	31	5
133	Murungipatti	143.28	22	22	136	71	65	2	..	..	..	28	22
134	Punampatti	109.39	30	20	181	77	74	..	..	..	.	15	8
135	Bommampatti	195.74	50	50	258	128	130	2	..	..	..	45	27
136	Thippampatti	117.19	23	25	145	69	76	2	2	..	..	[illegible]	[illegible]
137	Kongilipatti	131.60	2	2	16	9	7	..	..	..	..	1	.
138	Pudur	90.72	18	21	115	59	56	..	..	..	..	11	1
139	Potarajanpatti	216.67	45	45	234	125	109	12	9	..	..	46	21
140	Mundarampatti	433.36	119	129	674	350	324	..	..	..	..	114	32
141	Kethunaickampatti	153.51	106	106	517	275	242	38	38	..	..	101	30
142	Bommadasampatty	258.38	85	85	472	237	235	..	..	..	..	62	30
143	Gendiganur	140.93	66	66	393	203	190	..	..	8	8	49	11
144a/b	Nayakkanur	416.86	277	282	1,476	726	750	184	196	..	..	229	62
144b/b	Nayakkanur		101	112	593	291	302	11	11	16	24	99	40
	Total	416.86	378	394	2,069	1,017	1,052	195	207	16	24	328	102

145	Pallathur	80.19	116	116	604	294	310	99	102	..	..	84	19
146	Punganai	181.31	14	69	69	37	32	..	..	..	..	3	1
147	Athippadi	331.09	233	256	1,289	651	638	106	116	..	..	326	139
148	Eluvambadi	1,763.97	57	70	367	189	178	4	6	2	3	49	11
149	Venkatapuram	79.56	22	22	119	67	52	2	1	..	..	2	1
150	Kuppanatham	115.38	47	47	272	135	137	135	137	..	..	18	3
151	Nadupatti	488.27	196	196	1,018	493	525	..	..	..	..	157	65
152	Karjaperumalvalasai	195.38	115	115	645	330	315	4	4	..	..	61	15
153	Kottukuranpptti	353.95	175	175	843	445	398	80	64	13	7	130	36
154	Onnagari	1,438.38	43	45	221	117	104	10	7	..	..	12	4
155	Veppampatti	148.48	95	98	546	282	264	207	193	..	..	127	12
156	Tannirpandal	2.81				Uninhabited.							
157	Thathdanur	103.52	15	15	80	38	42	17	21	..	..	8	3
158	Kilkuppam	454.07	278	288	1,486	721	765	261	290	3	2	275	85
159	Puliyampatti	66.95	19	19	118	57	61	..	..		..	32	
160	Kallavi R.F.	1,731.17				Uninhabited.							
161	Kattusingiripatti	123.45	14	14	100	61	39	..	17	..	..	34	8

VILLAGE PRIMARY CENSUS ABSTRACT.

4. Uthangarai Taluk.

Location Code Number.	Name of Village.	Main Workers. Total Main Workers (I-IX)		Cultivators. (I)		Agricultural Labourers. (II)		Household Industry-Manufacturing, Processing, Servicing and Repairs [V(a)].		Other Workers [III, IV, V(b) and VI to IX].		Marginal Workers.		Non-Workers.	
		Males.	Females.	Males.	Females.	Males.	Females.	Males.	Females.	Males.	Females.	Males.	Females.	Males.	Females.
(1)	(2)	(15)	(16)	(17)	(18)	(19)	(20)	(21)	(22)	(23)	(24)	(25)	(26)	(27)	(28)
111	Venkaadattanpatti ..	432	148	108	47	134	90	..	..	190	11	4	7	341	557
112	Perumalkuppam ..	355	103	264	43	83	60	..	..	8	..	..	..	199	395
113	Kurukkupatti	93	50	72	3	18	47	..	..	3	..	..	44	49	35
114	Virachachikuppam ..	328	28	277	20	37	7	..	..	14	1	28	261	247	291
115	Papparapatti	212	3	169	1	38	2	2	.	3	..	..	..	203	364
116	Dasampatti	33	4	33	4	..	..	..	..	..	..	..	..	24	41
117	Kattupatti	222	149	184	103	25	45	..	..	13	1	..	..	131	211
118	Sulakkurai	268	115	172	68	85	46	..	..	11	1	..	..	249	349
119	Reddipatti	741	343	385	33	301	291	33	15	22	4	76	341	511	570
120	Anandur	791	271	398	114	265	107	18	30	110	20	..	128	532	871
121	Tiruvanipatti	596	5	437	4	129	1	1	..	29	..	34	644	367	364
122	Periyakottakulam ..	480	208	287	26	144	166	17	1	32	15	3	134	285	366
123	Koinaickampatti ..	155	109	116	67	31	39	..	..	8	3	..	..	114	139
124	Palaiyankottai ..	136	..	82	..	31	..	..	..	23	..	..	122	124	106
125	Panamarathupatti ..	1,112	148	291	22	208	30	73	7	540	29	..	..	993	813
126	Thathinaickampatti ..	45	12	40	3	1	8	..	..	4	1	..	37	23	24
127	Padadasampatti ..	7	1	7	1	..	..	..	..	..	..	..	5	6	3
128	Obulinaickenpatti ..	76	19	51	1	21	18	2	..	2	..	..	41	28	34
129	Kanaikkampatti ..	133	8	116	6	15	2	..	..	1	..	..	8	47	181
130	Vellalapatti .. .	363	95	234	40	73	50	..	..	56	5		2	246	524
131	Poovampatti	21	..	18	..	..	..	..	..	3	..	.	..	16	27
132	Nochchippatti ..	49	15	30	..	19	15	..	..	..	..	.	..	25	48
133	[illegible]patti ..	46	..	39	..	6	..	..	..	3	.	..	..	23	65
134	[illegible]	40	3	30	2	6	5	..	..	4	..	..	..	37	91
135	[illegible]patti	75	8	56	3	19	5	..	..	..	..	..	..	53	122
136	Thippampatti ..	34	33	26	24	5	8	..	..	3	1	..	..	35	43
137	Kungilipatti	6	1	6	..	..	1	..	..	..	..	..	..	3	6
138	Pudur	35	29	31	26	4	3	..	..	..	..	..	..	24	27
139	Potarajanpatti ..	79	52	51	30	25	22	..	..	3	..	..	..	46	57
140	Mundarampatti ..	192	149	119	8	71	140	..	1	2	..	..	1	158	174
141	Kethunaickampatti ..	172	49	146	31	8	17	..	..	18	1	1	29	102	164
142	Bommidasampatti ..	145	57	99	1	46	55	..	1	..	..	1	..	91	178
143	Gendiganur	109	118	88	94	21	24	..	..	..	..	..	..	94	72
144a/b	Nayakkanur	424	253	179	128	216	121	..	..	29	4	1	123	301	374
144b/b	Nayakkanur	150	8	110	4	30	4	..	..	10	..	..	1	141	293
	Total ..	574	261	289	132	246	125	..	..	39	4	1	124	442	667
145	Pallathur	188	212	46	55	141	157	1	..	..	..	..	..	106	98
146	Punganai	27	21	25	21	1	..	..	..	1	..	..	..	10	11
147	Athippadi	420	371	236	170	142	196	8	..	34	5	2	14	229	253
148	Eluvambadi	126	114	91	88	26	24	7	1	2	1	..	6	63	58
149	Venkatapuram ..	49	7	42	6	7	1	..	..	..	..	..	..	18	45
150	Kuppanatham ..	68	64	35	10	31	54	..	..	2	..	..	..	67	73
151	Nadupatti	302	204	211	134	62	59	9	1	20	10	..	6	191	315
152	Kariaperumalvasal ..	198	46	188	2	5	44	..	..	5	..	..	100	132	169
153	Kottukuranpatti ..	287	249	158	15	112	228	..	..	17	6	..	3	158	146
154	Onnagari	82	22	54	..	23	22	4	..	1	..	..	..	35	82
155	Veppampatti	179	160	79	2	91	157	..	..	9	1	..	..	103	104
156	Tannirpandal	Uninhabited.													
157	Tadanur	22	11	17	..	4	11	..	..	1	..	..	..	16	31
158	Kilkuppam	446	192	253	128	171	60	2	1	20	2	..	..	275	573
159	Puliyampatti	39	40	39	40	..	..	..	..	..	..	..	..	18	21
160	Kallavi R.F.	Uninhabited.													
161	Kattusingiripatti ..	45	1	35	..	7	1	..	..	3	..	..	..	16	38

VILLAGE PRIMARY CENSUS ABSTRACT

4. Uttangarai Taluk

Location Code Number.	Name of Village	Area of Village in Hectares	Number of Occupied Residential Houses.	Number of House-holds.	Total Population (including Institutional and Houseless Population).			Scheduled Castes.		Scheduled Tribes.		Literates.	
					Persons.	Males.	Females.	Males.	Females.	Males.	Females.	Males.	Females
(1)	(2)	(3)	(4)	(5)	(6)	(7)	(8)	(9)	(10)	(11)	(12)	(13)	(14)
162	Perumalnaikkampatti	142.58	132	132	625	308	317	277	293	..	..	114	58
163	Papichettipatti ..	124.98	38	38	205	115	90	11	7	..	..	21	3
164	Kaludaipatti	170.89	18	18	84	40	44	3	6	..	..	15	3
165	Chandra Patti ..	376.93	182	185	1,041	544	497	75	65	..	..	325	151
166	Mettuthangal ..	246.10	134	134	684	356	328	227	213	..	..	167	53
167	Pachanapatti ..	151.33	25	26	129	70	59	4	2	..	..	39	7
168	Vannanpatti	170.64	15	15	93	48	45	10	11	..	..	20	7
169	Kattanur	81.88	14	14	80	38	42	9	9	..	..	5	7
170	Viranakuppam ..	292.27	81	99	504	327	267	81	89	..	..	67	29
171	Kadirampatti ..	130.82	42	44	254	123	131	17	15	..	..	58	30
172	Sorakkapatti ..	68.70					Uninhabited.						
173	Vellalapatti	219.37	152	152	778	381	397	32	33	..	..	191	110
174	Valampatti	168.11	68	70	399	200	199	3	4	..	..	52	23
175	Gollapatti ..	121.03	41	41	198	112	86	18	16	..	..	21	6
176	Vedapatti	246.59	115	115	625	340	285	11	14	78	59	78	10
177	Umaikavandampatti ..	120.23	10	10	73	38	35	13	14	..	..	..	..
178	Sengalpatti	80.21					Uninhabited.						
179	Kiddampatty ..	79.12					Uninhabited.						
180	Konapatti	84.45	60	70	413	214	199	..	..	..	..	64	31
181	Ammiyampatti .	82.10	154	156	936	472	464	244	251	..	..	151	55
182	Mannadipatti ..	70.13					Uninhabited.						
183	Murukkantal ..	28.20	10	11	71	41	30	16	11	.	..	6	5
184	Pudur	1,084.49	101	105	687	332	355	325	135	..	..	117	37
185	Ponnagarapatti ..	1,091.49	78	78	449	221	228	136	149	1	1	43	11
186	Oddampatti	366.67	94	95	512	259	253	140	121	..	..	88	7
187	Kottarpatti	203.55	83	83	462	226	236	220	227	..	..	92	47
188	Mungilori	332.46	126	126	841	423	418	122	123	..	..	227	165
189	Puduppatty	444.75	66	69	417	210	207	15	22	..	..	52	10
190	Meyyandappatti ..	188.44	68	68	320	162	158	23	28	..	..	69	32
191	Katteri	460.28	72	82	449	240	209	8	6	..	..	137	47
192	Hanumanthserthám ..	167.57	175	175	803	423	380	21	23	..	..	205	100
193	Lakkampatti	202.76	134	134	753	386	367	217	214	..	..	109	23
194	Karukkampatti ..	181.08	54	54	244	129	115	21	17	..	..	21	4
195	Pavakkal	587.76	230	231	1,330	712	618	145	116	..	..	267	104
196	Nallavanpatti	374.59	120	123	604	314	290	12	10	1	..	97	3
197	Puliyampatti	103.54					Uninhabited						
198	Ettipatty	509.57	199	199	1,198	607	591	263	254	..	..	112	54
	TALUK RURAL TOTAL ..	65,225.00	31,969	33,169	1,67,195	85,484	81,711	14,965	14,316	506	446	34,119	14,491

12—6—60

VILLAGE PRIMARY CENSUS ABSTRACT.

4. Uttangarai Taluk

Location Code Number.	Name of Village.	Main Workers. Total Main Workers. (I-IX). Males.	Females.	Cultivators. (I) Males.	Females.	Agricultural Labourers. (II) Males.	Females.	Household Industry-Manufacturing, Processing, Servicing and Repairs. [V (a)] Males.	Females.	Other Workers [III, IV, V (b) and VI to IX]. Males.	Females.	Marginal Workers. Males.	Females.	Non-Workers. Males.	Females.
(1)	(2)	(15)	(16)	(17)	(18)	(19)	(20)	(21)	(22)	(23)	(24)	(25)	(26)	(27)	(28)
162	Perumalhaickkkampatti	181	67	96	9	79	57	..	..	6	1	..	..	127	250
163	Papichettipatti ..	69	10	69	10	..	..	..	..	..	..	..	..	46	80
164	Kaludaipatti	25	4	25	4	..	..	..	..	..	..	1	..	14	40
165	Chandrapatti .	363	11	255	4	51	4	12	..	45	3	..	..	181	486
166	Mettuthangal	205	184	85	13	86	167	..	..	34	4	..	1	151	143
167	Pachanampatti ..	48	41	41	38	6	3	..	..	1	..	..	....	22	18
168	Vannanpatti	30	8	27	2	3	6	..	..	..	..	..	1	18	36
169	Kattanur	31	3	25	..	6	3	..	..	..	..	..	..	7	39
170	Viranakuppam ..	149	53	115	27	32	26	..	..	2	..	3	86	85	128
171	Kadirampatti	80	5	53	..	27	5	..	..	..	..	..	..	43	126
172	Sorkkapatti	Uninhabited.													
173	Vellalapati	249	233	154	117	65	11	..	..	30	5	..	8	132	161
174	Velampatti	118	55	71	5	36	45	6	5	5	..	..	..	82	144
175	Gollapatti	64	9	46	3	11	6	..	..	7	..	..	..	48	77
176	Vedapatti : ..	204	128	84	1	22	121	54	5	44	1	..	19	198	138
177	Umaikavandampatti ..	24	19	18	..	6	19	..	..	..	..	..	..	14	18
178	Sengalpatti	Uninhabited.													
179	Kiddampatty ..	Uninhabited.													
180	Konappatti	132	7	123	4	5	3	..	..	4	..	..	..	82	192
181	Ammiyampatti ..	293	191	62	..	194	185	.	1	37	4	..	..		273
182	Mannadapatti ..	Uninhabited.													
183	Murukkathal ..	21	19	14	..	7	19	..	..	..	..	..	..	[illegible]	11
184	Podur	185	8	148	6	20	2	..	..	17	..	..	..	147	347
185	Ponnagarapatti ..	135	133	100	11	30	121	1	1	4	..	..	..	86	95
186	Odduppatti	175	97	115	21	57	75	..	1	3	..	..	..	84	156
187	Kottarapatti	135	92	68	2	59	86	..	..	8	4	..	..	91	144
188	Mungileri	249	13	188	4	33	7	..	..	28	2	..	..	174	405
189	Pudupatty	151	150	67	1	84	149	..	..	..	..	..	..	59	
190	Meyyandapatti ..	90	15	78	5	7	10	..	..	5	..	..	..	72	143
191	Katteri	152	51	118	17	15	23	10	3	9	8	..	..	88	158
192	Hanumantheertham ..	231	64	42	5	85	54	..	..	104	5	..	..	192	316
193	Lakkampatti	241	128	130	69	82	58	..	..	29	1	..	..	145	239
194	Karukkampatti ..	87	14	67	..	20	14	..	..	..	..	..	..	42	101
195	Pavakkal	434	128	269	14	74	111	..	..	91	3	..	..	278	490
196	Nallavanpatti	196	90	125	4	59	86	..	..	12	..	..	..	118	200
197	Puliyampatti .. .	Uninhabited.													
198	Ettipatty .. .	394	46	326	11	50	34	8	..	10	1	..	..	213	345
	TALUK RURAL TOTAL	51,280	24,048	29,032	9,561	13,800	18,016	1,167	418	7,281	1,053	506	6,022	35,698	51,641

ANNEXE.

STATEMENT SHOWING THE REVENUE VILLAGES AND THEIR CONSTITUENT PANCHAYATS.

4. UTTANGARAI TALUK.

L.C. No.	Name of Village.	Name of Panchayat in which included with alphabetical indications where there are other Segment(s).	Cross reference the other Segment(s) o Panchayat.
(1)	(2)	(3)	(4)
1	Kannandahalli	Kannandahalli	..
2	Bommepalli	Bommepalli	..
3	Sevvampatti	Sevvampatti	..
4	Nagampatti	Nagampatti a/b	5 for b/b.
5	Pitchagundanahalli	Nagampatti b/b	4 for a/b
6	Batrahalli	Mathur	..
7	Sonarahalli	Kavandanur	..
8	Rengampatti	Valipatti	..
9	Ramakrishnampadi	Ramakrishnampadi a/c	10 for b/c 19 for c/c.
10	Kottapatti	Ramakrishnampadi b/c	9 for a/c. 19 for c/c
11	Papparapatti	K. Papparapatti a/b	12 for b/b.
12	Kullampatty	K. Papparapatti b/b	11 for a/b.
13	Mathampatti	Karumandapathi a/c	17 for b/c 18 for c/c.
14	Arunapathi	Kadvani a/d	15 for b/d. 16 for c/d. 26 for d/d.
15	Pullavedampadi	Kadvani b/d	14 for a/d. 16 for c/d. 26 for d/d.
16	Kadavani	Kadavani c/d	14 for a/d. 15 for b/d. 26 for d/d.
17	Karumandapathi	Karumandapathi b/c	13 for a/c. 18 for c/c.
18	Elachiyur	Karumandapathi c/c	13 for a/c. 17 for b/c.
19	Kamakshipatti	Ramakrishnampadi c/c	9 for a/c. 10 for b/c.
20	Mukkarampalli	K. Ettipatti a/d	21 for b/d. 41 for c/d. 42 for d/d.
21	Kunampatti	K. Ettipattu b/d	20 for a/d. 41 for c/d. 42 for d/d.
22	Kunnathur	Kunnathur a/b	37 for b/b.
23	Tagarappatti	Karappattu a/c	24 for b/c. 25 for c/c.
24	Chinnathagarappadi	Karappattu b/c	23 for a/c. 25 for c/c.

ANNEXE.

STATEMENT SHOWING THE REVENUE VILLAGES AND THEIR CONSTITUE PANCHAYATS.

4. UTTANGARAI TALUK.

L.C. No.	Name of Village.	Name of Panchayat in which included with alphabetical indications where there are other Segment(s).	Cross reference for the other Segment(s) of Panchayat.
(1)	(2)	(3)	(4)
25	Karappattu	Karappattu c/c	23 for a/c. 24 for b/c.
26	Naduppatti	Kadavani d/d	14 for a/d. 15 for b/d. 16 for c/d.
27	Kilmathur	Kilmathur	..
28	Andiyur	Egur a/c	29 for b/c. 30 for c/c.
29	Egur	Egur b/c	28 for a/c. 30 for c/c.
30	Pudur	Egur c/c	28 for a/c. 29 for b/c.
31	Maganurpatti	Maganurpatti a/c	32 for b/c. 33 for c/c.
32	Kurubaravalasai	Maganurpatti b/c	31 for a/c. 33 for c/c.
33	Machchilikuttai	Maganurpatti c/c	31 for a/c. 32 for b/c.
34	Peyanur	Upparapatti a/d	35 for b/d 36 for c/d. 38 for d/d.
35	Upparappatti	Upparappatti b/d	34 for a/d. 36 for c/d. 38 for d/d.
36	Umaiyanur	Upparappatti c/d	34 for a/d. 35 for b/d. 38 for d/d.
37	Vadugapur	Kunnathur b/b	22 for a/b.
38	Chinnakunnathur	Upparappatti d/d	34 for a/d. 35 for b/d. 36 for c/d.
39	Shavadiyur	Naralepalle a/g	40 for b/g. 54 for c/g. 53 for d/g. 71 for e/g. 55 for f/g. 56 for g/g.
40	Parasanur	Naralepalle b/g	39 for a/g. 54 for c/g 53 for d/g 71 for e/g. 55 for f/g. 56 for g/g.
41	Kumarampatty	K. Ettipattu c/d	20 for a/d. 21 for b/d. 42 for d/d.

ANNEXE.

STATEMENT SHOWING THE REVENUE VILLAGES AND THEIR CONSTITUENT PANCHAYATS.

4. UTTANGARAI TALUK.

L.C. No.	Name of Village.	Name of Panchayat in which included with alphabetical indications where there are other Segment(s).	Cross reference for the other Segment (s) of Panchayat.
(1)	(2)	(3)	(4)
42	Ettipatti	K. Ettipatti d/d	20 for a/d. 21 for b/d. 41 for c/d.
43	Kondareddipatti	Antheripatti	....
44	Marappanayakanpatti	Kodamandapatti	....
45	Mukkampatti	Oddapatti.	....
46	Gendanagupti	Kalarpatti	....
47	Salamarathuppatti	Salamarathuppatti a/c	79 for b/c. 78 for c/c.
48	Kollapatti	Gergepalli a/g	49 for b/g. 75 for c/g. 76 for d/g. 77 for e/g. 82 for f/g. 83 for g/g.
49	Gudampatti	Gargepalli b/g	48 for a/g. 75 for c/g. 76 for d/g. 77 for e/g. 82 for f/g. 83 for g/g.
50	Nagalpatti	Samalpatti a/f	51 for b/f. 52 for c/f. 72 for d/f. 73 for e/f. 74 for f/f.
51	Samalpatti	Samalpatti b/f	50 for a/f. 52 for c/f. 72 for d/f. 73 for e/f. 74 for f/f.
52	Kanichchi	Samalpatti c/f	50 for a/f. 51 for b/f. 72 for d/f. 73 for e/f. 74 for f/f.
53	Oddarpatti	Naralepalle d/g	39 for a/g. 40 for b/g. 54 for c/g. 71 for e/g. 55 for f/g. 56 for g/g.
54	Naralepalle	Naralepalle e/g	39 for a/g. 40 for b/g. 53 for d/g. 71 for e/g. 56 for g/g. 55 for f/g.

ANNEXE.

STATEMENT SHOWING THE REVENUE VILLAGES AND THEIR CONSTITUENT PANCHAYATS.

4. UTTANGARAI TALUK.

L. C. No.	Name of Village.	Name of Panchayat in which included with alphabetical indications where there are other Segment(s).	Cross reference for the other Segment(s) of Panchayat.
(1)	(2)	(3)	(4)
55	Kullagaranapalli	Naralepalle f/g	39 for a/g. 40 for b/g. 54 for c/g. 53 for d/g. 71 for e/g. 56 for g/g.
56	Padadasampatti	Naralepalle g/g	39 for a/g. 40 for b/g. 54 for c/g. 53 for d/g. 71 for e/g. 55 for f/g.
57	Gengaperampatti	Gengaperampatti a/c	58 for b/c 68 for c/c
58	Gengaperampatti	Gngaperampatti b/c	57 for a/c 68 for c/c.
59	Rendattampatti	Govindapuram a/d	60 for b/d 61 for c/d 62 for d/d
60	Kommampatti	Govindapuram b/d	59 for a/d 61 for c/d 62 for d/d
61	Govindapuram	Govindapuram c/d	59 for a/d 60 for b/d 62 for d/d
62	Kodakaranur	Govindapuram d/d	59 for a/d 60 for b/d 61 for c/d
63	Reddivalasai	Periathallappadi a/c	64 for b/c 65 for c/c
64	Periathallappadi	Periathallappadi b/c	63 for a/c 65 for c/c
65	Giddampatti	Periathallappadi c/c	63 for a/c 64 for b/c
66	Kanampatti	Marampatti a/d	67 for b/d 90 for c/d 91 for d/d.
67	Nalperampatti	Marampatti b/d	66 for a/d 90 for c/d 91 for d/d
68	Appinalokenpatti	Gengaperampatti c/c	57 for a/c 58 for b/c
69	Thurnilippatti	Venkadattanpatti a/g	70 for b/g 85 for c/g 86 for d/g 87 for e/g 88 for f/g 111 for g/g

ANNEXE.

STATEMENT SHOWING THE REVENUE VILLAGES AND THEIR CONSTITUENT PANCHAYATS.

4. UTTANGARAI TALUK.

L.C. No.	Name of Village.	Name of Panchayat in which included with alphabetical indications where there are other Segment(s).	Cross reference for the other Segment(s) of Panchayat.
(1)	(2)	(3)	(4)
70	Viriyampatti	Venkadattanpatti b/g	69 for a/g 85 for c/g 86 for d/g 87 for e/g 88 for f/g 111 for g/g
71	Kursampatti	Naralepalle c/g	39 for a/g 40 for b/g 54 for c/g 53 for d/g 55 for f/g 56 for g/g
72	Kangayam	Samalpatti d/f	50 for a/f 51 for b/f 52 for c/f 73 for e/f 74 for f/f
73	Kottur	Samalpatti e/f	50 for a/f 51 for b/f 52 for c/f 72 for d/f 74 for f/f
74	Pasandi	Samalpatti f/f	50 for a/f 51 for b/f 52 for c/f 72 for d/f 73 for e/f
75	Ailiveeraiyampatti	Gargepalli c/g	48 for a/g 49 for b/g 76 for d/g 77 for e/g 82 for f/g 83 for g/g
76	Gargepalli	Gargepalli d/g	48 for a/g 49 for b/g 75 for c/g 77 for e/g 82 for f/g 83 for g/g
77	Padavanur	Gargepalli e/g	48 for a/g 49 for b/g 75 for c/g 76 for d/g 82 for f/g 83 for g/g
78	Podar	Salamarathuppatti c/c	47 for a/c 79 for b/c
79	Olaipatti	Salamarathuppatti b/c	47 for a/c 78 for c/c

ANNEXE.

STATEMENT SHOWING THE REVENUE VILLAGES AND THEIR CONSTITUENT PANCHAYATS.

4. UTTANGARAI TALUK.

L. C. No.	Name of Village.	Name of Panchayat in which included with alphabetical indications where there are other Segment(s).	Cross reference for the other Segment(s) of Panchayat.
(1)	(2)	(3)	(4)
80	Mallapuram	Sulakarai a/d	81 for b/d 115 for c/d 118 for d/d
81	Onnagari	Sulakarai b/d	80 for a/d 115 for c/d 118 for d/d
82	Burugalapalli	Gargepalli f/g	48 for a/g 49 for b/g 75 for c/g 76 for d/g 77 for e/g 83 for g/g
83	Kanjanur	Gargepalli g/g	48 for a/g 49 for b/g 75 for c/g 76 for d/g 77 for e/g 82 for f/g
84	Badepalli	Badepalli a/c	112 for b/c 129 for c/c
85	Selakarampatti	Venkadattanpatti c/g	69 for a/g 70 for b/g 86 for c/g 87 for e/g 88 for f/g 111 for g/g
86	Solakkayapatti	Venkadattanpatti d/g	69 for a/g 70 for b/g 85 for c/g 87 for e/g 88 for f/g 111 for g/g
87	Gollapatti	Venkadattanpatti e/g	69 for a/g 70 for b/g 85 for c/g 86 for d/g 88 for f/g 111 for g/g
88	Kalluganur	Venkadattanpatti f/g	69 for a/g 70 for b/g 85 for c/g 86 for d/g 87 for e/g 111 for g/g
89	Thandiyappanur	Uttangarai a/c	107 for b/c 108 for c/c
	Mallampatti	Marampatti c/d	66 for a/d 67 for b/d 91 for d/d
91	Marampatti	Marampatti d/d	66 for a/d 67 for b/d 90 for c/d

ANNEXE.

STATEMENT SHOWING THE REVENUE VILLAGES AND THEIR CONSTITUENT PANCHAYATS.

4. UTTANGARAI TALUK.

L.C. No.	Name of Village.	Name of Panchayat in which included with alphabetical indications where there are other Segment(s).	Cross reference for the other Segment(s) of Panchayat.
(1)	(2)	(3)	(4)
92	Mittapalli	Mittapalli a/c	93 for b/c 94 for c/c
93	Chintalpadi	Mittapalli b/c	92 for a/c 94 for c/c
94	Samakavundanvalasai	Mittapalli c/c	92 for a/c 93 for b/c
95	Narasampatti	Singarapettai a/f	96 for b/f 97 for c/f 98 for d/f 99 for e/f 100 for f/f
96	Kurugapatti	Singarapettai b/f	95 for a/f 97 for c/f 98 for d/f 99 for e/f 100 for f/f
97	Puliyanur	Singarapettai c/f	95 for a/f 96 for b/f 98 for d/f 99 for e/f 100 for f/f
98	Theerthagirivalasai	Singarapettai d/f	95 for a/f 96 for b/f 97 for c/f 99 for e/f 100 for f/f
99	Singarapettai	Singarapettai e/f	95 for a/f 96 for b/f 97 for c/f 98 for d/f 100 for f/f
100	Malluppatti	Singarapettai f/f	95 for a/f 96 for b/f 97 for c/f 98 for d/f 99 for e/f
101	Oppakkavalasai	Moondrampatti a/e	140 for b/e 153 for c/e 141 for d/e 142 for e/e
102	Kondampatti	Kondampatti a/f	103 for b/f 104 for c/f 137 for d/f 138 for e/f 139 for f/f
103	Kollanur	Kondampatti b/f	102 for a/f 104 for c/f 137 for d/f 138 for e/f 139 for f/f

ANNEXE.

STATEMENT SHOWING THE REVENUE VILLAGES AND THEIR CONSTITUENT PANCHAYATS.

4. UTTANGARAI TALUK.

L. C. No.	Name of Village.	Name of Panchayat in which included with alphabetical indications where there are other Segment(s).	Cross reference for the other Segment(s) of Panchayat.
(1)	(2)	(3)	(4)
104	Iluppaikuttappatti	Kondampatti c/f	102 for a/f 103 for b/f 137 for d/f 138 for e/f 139 for f/f
105	Chinnappanaickanur	Reddipatti a/c	106 for b/c 136 for c/c
106	Reddipatti	Reddippatti b/c	105 for a/c 136 for c/c
107	Uttangarai	Uttangarai b/c	89 for a/c 108 for c/c
108	Sunnalampatti	Uttangarai c/c	89 for a/c 107 for b/c
109	Vattiyanur	Nochipatti a/e	110 for b/e 132 for c/e 131 for d/e 130 for e/e
110	Andipatty	Nochipatti b/e	109 for a/e 132 for c/e 131 for d/e 130 for e/e
111	Venkadattanpatti	Venkadattanpatti g/g	69 for a/g 70 for b/g 85 for c/g 86 for d/g 87 for e/g 88 for f/g
112	Perumalkuppam	Badepalli b/c	84 for a/c 129 for c/e
113	Kurukkupattai	Virachachikuppam a/e	114 for b/e 127 for c/e 128 for d/e 126 for e/e
114	Virachachikuppam	Virrachachikuppam b/e	113 for a/e 127 for c/e 128 for d/e 126 for e/e
115	Pappparapatti	Sulakarai c/d	80 for a/d 81 for b/d 118 for d/d
116	Dasampatti	Kallavi a/g	125 for b/g 163 for c/g 162 for d/g 164 for e/g 160 for g/g 124 for f/g
117	Kattupatti	Kattupatti	..
118	Sulakkarai	Sulakkarai d/d	80 for a/d 81 for b/d 115 for c/d
119	Reddippatti	Vanipatti	..
120	Anandur	Anandur	..
121	Tiruvanipatti	Tiruvanipatti	..

ANNEXE.

STATEMENT SHOWING THE REVENUE VILLAGES AND THEIR CONSTITUENT PANCHAYATS.

4. UTTANGARAI TALUK.

L. C. No.	Name of Village.	Name of Panchayat in which included with alphabetical indications where there are other Segment(s).	Cross reference for the other Segment(s) of Panchayat.
(1)	(2)	(3)	(4)
122	Periakottakulam	Periyakottakulam	
123	Kolinaickknmpatti	Mettuthangal a/d	166 for b/d 167 for c/d 173 for d/d
124	Palaiakottai	Kallavai f/g	116 for a/g 125 for b/g 163 for c/g 162 for d/g 164 for e/g 160 for g/g
125	Panamarathupatti	Kallavai h/g	116 for a/g 163 for c/g 162 for d/g 164 for e/g 124 for f/g 160 for g/g
126	Thathinaickampatti	Virachachikuppam e/e	113 for a/e 114 for b/e 128 for d/e 127 for c/e
127	Padadasampatti	Virachachikuppam c/e	113 for a/e 114 for b/e 128 for d/e 127 for e/e
128	Obulinaickenpatti	Virachachikuppam d/e	113 for a/e 114 for b/e 127 for c/e 126 for c/e
129	Kanakkampatti	Bedepalli c/e	84 for a/c 112 for b/c
130	Vellalapatti	Nochchippatti e/e	109 for a/e 110 for b/e 132 for c/e 131 for d/e
131	Poovampatti	Nochchippatti d/e	109 for a/e 110 for b/e 132 for c/e 130 for e/e
132	Nochchippatti	Nochchippatti c/e	109 for a/e 110 for b/e 131 for d/e 130 for e/e
133	Murungippatti	Kilkuppamu a/e	134 for b/e 135 for c/e 158 for d/e 159 for e/e
134	Pusampatti	Kilkuppam b/e	133 for a/e 135 for c/e 158 for d/e 159 for e/e

ANNEXE.

STATEMENT SHOWING THE REVENUE VILLAGES AND THEIR CONSTITUENT PANCHAYATS.

4. UTTANGARAI TALUK.

L. C. No.	Name of Village.	Name of Panchayat in which included with alphabetical indications where there are other Segment(s).	Cross reference for the other Segment(s) of Panchayat.
(1)	(2)	(3)	(4)
135	Bommampatti	Kilkuppam c/e	133 for a/e 134 for b/e 158 for d/e 159 for e/e
136	Thippampatti	Reddipatti c/c	105 for a/c 106 for b/c
137	Kungilipatti	Kondampatti d/f	102 for a/f 103 for b/f 104 for c/f 138 for e/f 139 for f/f
138	Pudur	Kondampatti e/f	102 for a/f 103 for b/f 104 for c/f 137 for d/f 139 for f/f
139	Potarajanpatti	Kondampatti f/f	102 for a/f 103 for b/f 104 for c/f 137 for d/f 138 for e/f
140	Mundarampatti	Mundarmapatti b/e	101 for a/e 153 for c/e 141 for d/e 142 for e/e
141	Kethunaickampatti	Mundarmapatti d/e	101 for a/e 140 for b/e 153 for c/e 142 for e/e
142	Bommadasampatty	Mundarampatti e/e	101 for a/e 140 for b/e 141 for d/e 153 for c/e
143	Gendiganaur	Nayakkanur a/b	144 a/b for b/b
144 a/b	Nayakkanur	Nayakkanur b/b	143 for a/b
144 a/b	Nayakkanur	Vellaikuttai	
145	Pallathur	Athipadi a/d	146 for b/d 147 for c/d 148 for d/d
146	Punganai	Athippadi b/d	145 for a/d 147 for c/d 148 for d/d
147	Athippadi	Athippadi c/d	145 for a/d 146 for b/d 148 for d/d
148	Elavambadi	Athippadi d/d	145 for a/d 146 for b/d 147 for c/d
149	Venkatapuram	Naduppatti a/d	150 for b/d 151 for c/d 198 for d/d
150	Kuppanatham	Naduppatti b/d	149 for a/d 151 for c/d 198 for d/d
151	Naduppatti	Naduppatti c/d	149 for a/d 150 for b/d 198 for d/d

ANNEXE.

STATEMENT SHOWING THE REVENUE VILLAGES AND THEIR CONSTITUENT PANCHAYATS.

4. UTTANGARAI TALUK.

L. C. No.	Name of Village.	Name of Panchayat in which included with alphabetical indications where there are other Segment(s).	Cross reference for the other Segment(s) of Panchayat.
(1)	(2)	(3)	(4)
152	Kariapeumalvalasai	Tavakkal a/i	195 for b/d 196 for c/d 197 for d/d
153	Kumarampatti	Mundaramatti c/e	101 for a/e 140 for b/e 141 for d/e 142 for c/e
154	Onagaipatti	Kateri a/i	155 for b/i 156 for c/i 157 for d/i 190 for e/i 191 for f/i 192 for g/i 193 for h/i 194 for i/i
155	Veppampatti	Kateri b/i	154 for a/i 156 for c/i 157 for d/i 190 for e/i 191 for f/i 192 for g/i 193 for h/i 194 for i/i
156	Tanirpandal	Ketteri c/i	154 for a/i 155 for b/i 157 for d/i 190 for e/i 191 for f/i 192 for g/i 193 for h/i 194 for i/i
157	Tadanur	Kateri d/i	154 for a/i 155 for b/i 156 for c/i 190 for e/i 191 for f/i 192 for g/h 193 for h/i 194 for i/i.
158	Kilkuppam	Kilkuppam d/e	133 for a/e 134 for b/e 135 for c/e 159 for e/e
159	Puliyampatti	Kilkuppam e/e	133 for a/e 134 for b/e 135 for c/e 158 for d/e
160	Kallavi R.F.	Kallavi g/g	116 for a/g 125 for b/g 163 for c/g 162 for d/g 124 for f/g 164 for g/g
161	Kattusingiripatti	Chandrapatti a/f	165 for b/f 176 for c/f 177 for d/f 178 for e/f 179 for f/f

ANNEXE.

STATEMENT SHOWING THE REVENUE VILLAGES AND THEIR CONSTITUENT PANCHAYATS.

4. UTTANGARAI TALUK.

L. C. No.	Name of Village.	Name of Panchayat in which included with alphabetical indications where there are other Segment(s).	Cross reference for the other Segment(s) of Panchayat.
(1)	(2)	(3)	(4)
162	Perumalnaiikkampatti	Kallavai d/g	116 for a/g 125 for b/g 163 for c/g 164 for e/g 124 for f/g 160 for g/g
163	Papichettipatti	Kallavi c/g	116 for a/g 125 for b/g 162 for d/g 164 for e/g 124 for f/g 160 for g/g
164	Kaludaipatti	Kallavi e/g	116 for a/g 125 for b/g 163 for c/g 162 for d/g 124 for f/g 160 for g/g
165	Chandrapatti	Chandrapatti b/f	161 for a/f 176 for c/f 177 for d/f 178 for e/f 179 for f/f
166	Mettuthangal	Mettuthangal b/d	123 for a/d 167 for c/d 173 for d/d
167	Pachanampatti	Mettuthangal c/d	123 for a/d 166 for b/d 173 for d/d
168	Vannampa	Viranakuppam a/g	169 for b/g 170 for c/g 171 for d/g 172 for e/g 174 for f/g 175 for g/g
169	Kattanur	Viranakuppam b/g	168 for a/g 170 for c/g 171 for d/g 172 for e/g 174 for f/g 175 for g/g
170	Viranakuppam	Viranakuppam c/g	168 for a/g 169 for b/g 171 for d/g 172 for e/g 174 for f/g 175 for g/g
171	Kadirampatti	Viranakuppam d/g	168 for a/g 169 for b/g 170 for c/g 172 for e/g 174 for f/g 175 for g/g

ANNEXE.

STATEMENT SHOWING THE REVENUE VILLAGES AND THEIR CONSTITUENT PANCHAYATS.

4. UTTANGARAI TALUK.

L. C. No.	Name of Village.	Name of Panchayat in which included with alphabetical indications where there are other Segment(s).	Cross reference for the other Segment(s) of Panchayat.
(1)	(2)	(3)	(4)
172	Sorakkapatti	Viranakuppam e/g	168 for a/g 169 for b/g 170 for c/g 171 for d/g 174 for f/g 175 for g/g
173	Vellalapatti	Mottuthangal d/d	123 for a/d 166 for b/d 167 for c/d
174	Velampatti	Viranakuppam f/g	168 for a/g 169 for b/g 170 for c/g 171 for d/g 172 for e/g 175 for g/g
175	Gollapatti	Viranakuppam g/g	168 for a/g 169 for b/g 170 for c/g 171 for d/g 172 for e/g 174 for f/g
176	Vedapatti	Chandrapatti e/f	161 for a/f 165 for b/f 177 for d/f 178 for e/f 179 for f/f
177	Umaikavandampatti	Chandrapatti d/f	161 for a/f 165 for b/f 176 for c/f 178 for e/f 179 for f/f
178	Songalpatti	Chandrapatti e/f	161 for a/f 165 for b/f 176 for c/f 177 for d/f 179 for f/f
179	Kiddampatty	Chandrapatti f/f	161 for a/f 165 for b/f 176 for c/f 177 for d/f 178 for e/f
180	Esampatti	Pudurpungani a/g	181 for b/g 182 for c/g 183 for d/g 184 for e/g 185 for f/g 186 for g/g

ANNEXE

STATEMENT SHOWING THE REVENUE VILLAGES AND THEIR CONSTITUENT PANCHAYATS

4 UTTANGARAI TALUK

L. C. No.	Name of Village.	Name of Panchayat in which included with alphabetical indications where there are other segment(s).	Cross reference for the other Segment(s) of Panchayat.
(1)	(2)	(3)	(4)
181	Ammayampatty	Pudurpungani b/g	180 for a/g 182 for c/g 183 for d/g 184 for e/g 185 for f/g 186 for g/g
182	Mannadipatti	Pudurpungani c/g	180 for a/g 181 for b/g 183 for d/g 184 for e/g 185 for f/g 186 for g/g
183	Murukkantal	Pudurpungani d/g	180 for a/g 181 for b/g 182 for c/g 184 for e/g 185 for f/g 186 for g/g
184	Pudur	Pudurpungani e/g	180 for a/g 181 for b/g 182 for c/g 183 for d/g 185 for f/g 186 for g/g
185	Ponnagarapatti	Pudurpungani f/g	180 for a/g 181 for b/g 182 for c/g 183 for d/g 184 for e/g 186 for g/g
186	Oddappatti	Pudurpungani g/g	180 for a/g 181 for b/g 182 for c/g 183 for d/g 184 for e/g 185 for f/g
187	Mottarappatti	Mungileri a/c	188 for b/c 189 for c/c
188	Mungileri	Mungileri b/c	187 for a/c 189 for c/c
189	Puduppatty	Mungileri c/c	187 for a/c 188 for b/c
190	Moyyandappatt	Kattori c/i	154 for a/i 155 for b/i 156 for c/i 157 for d/i 191 for f/i 192 for g/i 193 for h/i 194 for i/i

ANNEXE

STATEMENT SHOWING THE REVENUE VILLAGES AND THEIR CONSTITUENT PANCHAYATS

4 UTTANGARAI TALUK

S. L. No.	Name of Village.	Name of Panchayat in which included with alphabetical indications where there are other Segment(s)	Cross reference for the other segment(s) of Panchayat.
(1)	(2)	(3)	(4)
191	Katteri	Katteri f/i	154 for a 155 for b/i 156 for c/i 157 for d/i 190 for e/i 192 for g/i 193 for h/i 194 for i/i
192	Hanumanthirtham	Katteri g/i	154 for a/i 155 for b/i 156 for c/i 157 for d/i 190 for e/i 191 for f/i 193 for h/i 194 for i/i
193	Lakkampatti	Katteri h/i	154 for a/i 155 for b/i 156 for c/i 157 for d/i 190 for e/i 191 for f/i 192 for g/i 194for i/i
194	Karukkampatti	Katteri i/i	154 for a/i 155 for b/i 156 for c/i 157 for d/i 190 for e/i 191 for f/i 192 for g/i 193 for h/i
195	Pavakkal	Pavakkal b/d	152 for a/d 196 for c/d 197 for d/d

ANNEXE

STATEMENT SHOWING THE REVENUE VILLAGES AND THEIR CONSTITUENT PANCHAYATS

4 UTTANGARAI TALUK

L.C. No.	Name of Village.	Name of Panchayat in which included with alphabetical indications where there are other Segment (s)	Cross reference for the other segment(s) of Panchayat.
(1)	(2)	(3)	(4)
196	Nallavanpatti	Pavakkal c/d	152 for a/d 195 for b/d 197 for d/d
197	Puliyampatti	Pavakkal d/d	152 for a/d 195 for b/d 196 for c/d
198	Ettiyatty	Nadupatti d/d	149 for a/d 150 for b/d 151 for c/d

5. PALAKKODU TALUK

VILLAGE PRIMARY CENSUS ABSTRACT

5. PALAKKODU TALUK

Location Code No.	Name of Village.	Area of Village in Hectares.	Number of Occupied Residential Houses.	Number of Households.	Total Population (including Institutional and Houseless Population). Persons.	Males.	Females.	Scheduled Castes. Males.	Females.	Scheduled Tribes. Males.	Females.	Literates. Males.	Females.
(1)	(2)	(3)	(4)	(5)	(6)	(7)	(8)	(9)	(10)	(11)	(12)	(13)	(14)
1a/b	Samanur	1,498.89	213	213	1,135	562	573	124	126	..	..	234	122
1b/b	Samanur		451	472	2,265	1,100	1,165	127	115	..	..	387	211
	Total ..	1,498.89	664	685	3,400	1,662	1,738	251	241	..	..	621	333
2a/c	Chikkadhoranabetta ..	1,091.94	238	272	1,242	634	608	93	71	..	..	187	53
2b/c	Chikkadhoranbetta ..		206	206	929	484	445	4	2	174	161	153	55
2c/c	Chikkadhoranabetta ..		139	139	752	410	342	8	5	..	..	43	13
	Total ..	1,091.94	583	617	2,923	1,528	1,395	105	78	174	161	383	121
3	Chikkamaranaalihalli..	211.29	421	427	1,856	922	934	18	14	309	327	311	143
4	Sennmanahalli	77.62	58	58	243	128	115	15	14	..	..	60	25
5a/b	Marandahalli	154.94	249	249	1,358	689	669	86	98	..	..	121	33
5b/b	Marandahalli	378.24	1,738	1,758	8,359	4,231	4,128	292	265	20	16	2,463	1,440
	Total ..	533.18	1,987	2,007	9,717	4,920	4,797	378	363	20	16	2,584	1,473
6	Athimutlu	1,043.49	385	388	2,087	1,039	1,048	180	173	..	..	323	135
7	Gendanahalli	1,497.66	255	256	1,254	631	623	123	96	25	30	87	27
8	Guijarahalli	847.94	638	642	3,124	1,563	1,561	111	121	201	213	643	330
9	Upparahalli	109.76	339	339	1,559	797	762	12	15	..	..	284	126
10	Rengampatti	100.38	11	11	83	41	42	3	3	20	18	14	..
11	Sangan Basaguvanthalau	572.90	93	93	563	290	273	12	13	48	36	110	34
12	P. Settihalli	1,229.85	767	772	4,254	2,147	2,107	189	196	..	..	654	250
13	Dandukaranahalli ..	1,054.93	499	518	2,565	1,293	1,272	385	343	..	..	429	187
14	Annamalaihalli ..	1,233.67	284	285	1,439	737	702	170	184	..	..	136	6[illegible]
15a/b	Elumichanthalli ..	879.37	486	486	2,590	1,313	1,277	63	60		1	473	209
15b/b	Elumichanthalli ..	644.27	296	296	1,474	755	719	155	134	..	..	150	64
	Total ..	1,523.64	782	782	4,064	2,068	1,996	218	194	2	1	623	273
16	Mukkulam	714.31	498	510	2,527	1,277	1,250	33	32	..	..	364	90
17a/b	Karimangalam	921.64	95	95	489	241	248	2	4	..	..	72	32
17b/b	Karimangalam		1,803	1,825	8,798	4,400	4,398	267	295	..	..	2,122	1,224
	Total ..	921.64	1,898	1,920	9,287	4,641	4,646	269	299	..	..	2,194	1,256
18a/b	Bommahalli	985.33	373	387	1,876	910	966	55	50	..	..	418	1[illegible]3
18b/b	Bommahalli		224	224	1,179	607	572	61	56	..	..	194	80
	Total ..	985.33	597	611	3,055	1,517	1,538	116	106	..	..	612	243
19a/b	Nariyanahalli	911.80	177	177	944	480	464	72	50	..	..	135	43
19b/b	Nariyanahalli		269	276	1,538	801	737	61	72	..	..	210	91
	Total ..	911.80	446	453	2,482	1,281	1,201	123	122	..	..	345	134
20	Hanumanthapuram ..	718.42	474	475	2,450	1,235	1,215	565	563	..	..	350	123
21	Kendachamanahalli ..	388.60	10	10	69	37	32	..	..	..	..	8	2
22	Chikkadrena Halli ..	341.26	196	200	1,140	572	568	35	38	..	..	200	60
23	Jertalav	815.17	1,004	1,023	5,454	2,799	2,655	142	143	..	..	1,147	547
24	Erudukuttahalli ..	161.02	74	74	382	210	172	..	..	..	..	3	3
25a/c	Kanavenahalli	712.91	98	98	491	245	246	19	22	..	..	24	9
25b/c	Kanavenahalli		45	45	261	144	117	43	32	..	..	44	10
25c/c	Kanavenahalli		55	55	273	143	130	..	..	..	..	40	19
	Total ..	712.91	198	198	1,025	532	493	62	54	..	..	108	38
26	Budihalli	72.31	112	117	658	332	326	6	4	..	..	127	62
27	Nellur	229.49	72	76	394	204	190	18	15	8	6	74	35
28	Belamaranahalli ..	1,622.75	331	331	1,920	998	922	140	125	21	23	327	127
29	Thirumalvadi	2,706.67	551	570	2,668	1,406	1,262	187	167	57	29	362	144
30	Bevuhalli	1,780.39	627	627	3,297	1,725	1,572	160	144	14	13	428	150
31	Schiryanahalli	76.88	101	101	569	300	269	129	111	..	..	75	33
32	Errakutta halli	1,193.25	20	20	117	60	57	..	..	..	..	1	..

VILLAGE PRIMARY CENSUS ABSTRACT

5. PALAKKODU TALUK

Location Code No.	Name of Village	Main Workers. Total Main Workers (I-IX)		Cultivators. (I)		Agricultural Labourers. (II)		Household Industry—Manufacturing, Processing, Servicing and Repairs. [V(a)]		Other Workers [III, IV, V(b) & VI to IX]		Marginal Workers.		Non-Workers.	
		Males.	Females.	Males.	Females.	Males.	Females.	Males.	Females.	Males.	Females.	Males.	Females.	Males.	Females.
		(15)	(16)	(17)	(18)	(19)	(20)	(21)	(22)	(23)	(24)	(25)	(26)	(27)	(28)
1a/b	Samanur	369	34	251	2	108	29	..	..	10	3	..	..	193	539
1b/b	Samanur	718	134	473	18	171	106	30	1	44	..	..	44	382	987
	Total ..	1,087	168	724	20	279	135	30	1	54	12	..	44	575	1,526
2a/c	Chikkadhornabettam..	404	142	279	6	102	135	3	..	20	1	..	..	230	466
2b/c	Chikkadhornabettam ..	294	82	179	16	37	46	2	5	76	15	..	..	190	363
2c/c	Chikkadoranabetta ..	218	..	154	..	61	..	..	..	3	..	..	..	192	342
	Total ..	916	224	612	22	200	181	5	5	99	16	..	..	612	1,171
3	Chikkamarandahalli ..	548	263	354	173	97	42	12	8	85	40	..	..	374	671
4	Sonnanahalli	71	..	41	..	18	..	1	..	11	..	..	..	57	115
5a/b	Marandahalli	391	20	280	6	102	12	2	..	7	2	..	..	29[illegible]	649
5b/b	Marandahalli	2,216	461	570	89	565	205	78	35	1,003	132	19	20	1,99[illegible]	3,647
	Total ..	2,607	481	850	95	667	217	80	35	1,010	134	19	20	2,294	4296
6	Athimutlu	631	343	413	23	185	316	..	..	33	4	..	17	40	688
7	Gendanahalli	414	58	346	15	66	43	..	..	2	..	..	..	21	565
8	Gujarahalli	972	617	605	150	248	423	3	5	116	39	6	58	585	880
9	Upparahalli	449	193	261	65	150	122	8	1	30	5	20	..	328	569
10	Rengarapatti	28	31	19	..	8	31	..	..	1	..	..	..	13	11
11	Sanganbasuvantalag ..	187	183	160	11	21	172	..	..	6	..	..	..	103	90
12	P. Settihalli	1,261	414	966	318	180	79	8	5	107	12	..	..	886	1,693
13	Dandukaranahalli ..	769	567	406	265	286	294	16	1	67	7	1	13	523	697
14	Annamalaihalli ..	477	428	356	332	95	91	2	2	24	3	..	[illegible]	[illegible]	[illegible]
15a/b	Elumichanahalli ..	775	7	679	3	79	..	4	..	13	4	..	4	538	1,266
15b/b	Elumichahalli	494	14	484	11	3	2	2	..	5	1	..	..	261	705
	Total ..	1,269	21	1,163	14	82	2	6	..	18	5	..	4	799	1,971
16	Mukkulam	749	241	529	78	161	153	..	..	59	10	30	129	498	880
17a/b	Karimangalam	134	46	99	33	26	13	..	..	9	..	4	3	103	199
17b/b	Karimangalam	2,427	639	832	159	338	229	193	103	1,064	148	1	9	1,972	3,758
	Total ..	2,561	685	931	192	364	242	193	103	1,073	148	5	4	2,075	3,957
18a/b	Bommahalli	515	23	366	21	93	1	5	..	51	9	..	.	395	943
18b/b	Bommahalli	332	221	221	45	90	170	4	1	17	5	16	21	259	330
	Total ..	847	244	587	66	183	171	9	1	68	6	16	21	654	1,273
19a/b	Nariyahahalli	265	66	182	2	74	62	..	..	9	2	4	..	211	398
19b/b	Nariyanahalli	478	140	315	57	93	76	8	2	62	5	..	..	323	597
	Total ..	743	206	497	59	167	138	8	2	71	7	4	..	534	995
20	Hanumanthapuram ..	699	73	183	2	370	53	49	7	97	11	24	19	512	1,123
21	Kondachamanahalli (Kondasamanahalli)	19	2	15	..	4	2	..	..	..	..		2	17	28
22	Chiqkaranahalli ..	343	205	172	7	151	195	2	..	18	3	..	..	229	363
23	Jertalav	1,398	395	612	249	222	125	2	1	562	20	150	69	1,251	2,191
24	Erudukuttahalli ..	138	102	103	5	33	96	..	..	2	1	..	..	72	70
25a/c	Kanavenahalli	162	145	133	17	28	116	..	1	1	11	..	..	83	101
25b/c	Kanavenahalli	98	78	76	50	21	28	..	..	1	..	..	..	46	39
25c/c	Kanavenahalli ..	88	74	38	18	49	54	..	..	1	2	..	..	55	56
	Total ..	348	297	147	85	98	198	..	1	3	13	..	..	184	196
26	Budihalli	216	14	163	..	36	14	3	..	14	..	..	..	116	312
27	Nallur	131	112	93	5	36	105	2	1	..	1	..	..	73	78
28	Belamaranahalli ..	626	470	455	156	157	310	..	..	14	4	1	6	371	446
29	Thirumalvadi	829	239	574	143	208	90	7	1	40	5	44	121	533	902
30	Bevuhalli	920	199	639	90	202	98	12	2	67	9	..	2	805	1,371
31	Sinenahalli	187	170	138	107	45	63	..	..	4	..	..	..	113	99
32	Errakutta halli	41	25	41	25	..	..	..	..	..	..	..	..	19	32

VILLAGE PRIMARY CENSUS ABSTRACT.

5. PALAKKODU TALUK

Location Code No.	Name of Village	Area of Village in Hectares	No. of Occupied Residentia houses.	No. of Housa-holds.	Total Population (including instiiutional and Houseless Populations).			Scheduled Castes.		Scheduled Tribes.		Literaies.	
					Persons.	Males.	Females.	Males.	Females.	Males.	Females.	Males.	Females.
(1)	(2)	(3)	(4)	(5)	(6)	(7)	(8)	(9)	(10)	(11)	(12)	(13)	(14)
33	Sirandapuram	395.04	12	12	92	50	42	2	2	..	..	..	..
34b/b	Poppidi	527.67	168	168	956	476	480	..	..	2	2	55	18
35a/b	Errana halli	2,111.38	833	865	4,857	2,497	2,360	32	37	..	..	815	288
36a/b	Palakodu	1,296.37	815	829	4,616	2,346	2,270	81	80	..	..	406	148
37	Pulikal	642.29	274	275	1,505	749	756	7	3	..	..	108	29
38	Kottumarana halli ..	901.18	384	396	2,209	1,112	1,097	148	139	..	..	397	106
39	Naganampatty	522.42	435	453	2,200	1,154	1,046	100	89	..	..	249	78
40a/b	Kerekodi halli	1,120.93	241	241	1,283	665	618	10	13	..	..	325	129
40b/b	Kerekodi halli		240	244	1,178	574	604	6	4	..	..	187	35
	Total ..	1,120.93	481	485	2,461	1,239	1,222	16	17	..	..	512	164
41	Dindal	829.79	517	527	2,739	1,361	1,378	80	67	..	..	401	131
42	Tellanahalli	146.36	107	107	587	298	289	89	87	..	..	142	66
43	Bandara halli	1,212.10	623	634	3,225	1,627	1,598	244	231	..	..	240	83
44	Adilam	870.29	583	598	3,654	1,837	1,817	175	161	..	..	440	120
45	Periyana halli	886.42	620	630	3,249	1,629	1,620	104	88	..	..	680	320
46	Kalappanahalli	949.40	409	429	2,261	1,144	1,117	144	121	..	..	352	142
47	Begarahalli	1,375.32	565	571	3,474	1,778	1,696	12	16	..	..	538	146
48	Sitigana halli	84.68	30	30	206	105	101	..	..	..	..	7	..
49	Guttalahalli	193.08	126	140	809	435	374	56	49	..	..	109	33
50	Bolabhaguthana halli ..	326.03	89	89	474	235	239	..	..	..	..	51	3
51	Karagada halli	1,115.70	476	508	2,691	1,377	1,314	157	148	..	..	566	210
52	Setti halli	148.92	147	147	808	400	400	104	99	..	..	90	33
53	Domala halli	328.58	139	139	765	378	387	4	3	..	..	71	33
54	Papinayakana halli ..	397.45	330	330	1,755	875	880	3	2	..	..	307	90
55	Golla halli	543.87	335	355	2,035	1,036	999	18	11	..	..	349	156
56	Modugulahalli	168.52	59	61	429	198	231	2	1	..	..	44	14
57	Karukkamarana halli ..	100.47	59	59	264	139	125	..	..	..	..	55	20
58	Kattana halli	174.68	43	61	348	171	177	..	..	..	..	98	46
59	Neralamarda halli	80.88	26	26	170	78	92	4	6	..	..	17	4
60	Battala halli	176.29	79	79	549	276	273	..	..	..	..	81	26
61	Podala halli	183.73	210	210	1,034	524	510	77	81	..	..	235	110
62	Pulikkarai	1,182.86	630	637	3,686	1,896	1,790	25	19	..	..	633	231
63	Bugana halli	891.07	513	536	3,113	1,592	1,521	181	150	..	..	282	57
64a/b	Sekkadi		384	384	2,127	1,080	1,047	63	53	..	..	274	35
64b/b	Sekkadi	976.33	162	165	946	499	447	1	2	..	..	184	76
	Total ..	976.33	546	549	3,073	1,579	1,494	64	55	..	..	458	111
65	Selliyampatti	902.91	579	589	3,038	1,609	1,429	16	5	..	1	611	262
66	Jagirbargur	322.45	194	194	1,136	573	563	32	37	..	..	147	52
67	Malliyakuttai	879.19	574	584	3,126	1,595	1,531	83	80	..	..	437	68
68	Bumandahalli	1,066.70	380	388	2,085	1,088	997	115	106	..	..	239	38
69	Baisuhalli	984.66	911	914	4,895	2,476	2,419	304	263	..	..	1,053	355
70	Donne halli	107.22	42	50	246	125	121	..	..	..	..	14	..
71	Chenrayara halli ..	118.93	61	61	267	139	128	..	..	..	..	4	..
72	Punadanahalli ..	150.19	130	133	795	412	383	57	45	..	..	164	67
73	Molappana halli ..	234.88	100	100	569	276	293	5	3	..	..	68	7
74	Murukampatti	886.63	402	423	2,483	1,311	1,172	187	154	..	..	215	68
75	Indamangalam	875.20	536	536	3,307	1,698	1,609	126	115	..	..	421	91
	TALUK RURAL TOTAL ..	54,118.00	29,557	30,103	1,58,858	80,785	78,073	7,019	6,531	901	876	26,144	10,593

12-6—63A

VILLAGE PRIMARY CENSUS ABSTRACT.

5. PALAKKODU TALUK.

Location Code No.	Name of Village	Main Workers. Total Main Workers (I-IX)		Cultivators. (I)		Agricultural Labourers. (II)		Household Industry Manufacturing, Processing, Servicing and Repairs. [V(a)].		Other Workers [III, IV, V(b) and V to IX].		Marginal Workers.		Non-Workers.	
		Males.	Females.	Males.	Females.	Males.	Females.	Males.	Females.	Males.	Females.	Males.	Females.	Males.	Females
(1)	(2)	(15)	(16)	(17)	(18)	(19)	(20)	(21)	(22)	(23)	(24)	(25)	(26)	(27)	(28)
33	Sirandapuram	28	24	28	24	..	..	..	..	..	..	..	..	22	18
34	Pobbidi	272	6	268	4	..	1	1	..	3	1	..	203	204	271
35a/b	Errana halli	1,442	155	963	40	206	103	2	..	271	12	12	372	1,043	1,833
36a/b	Palakodu	1,285	150	944	68	282	74	1	..	58	8	9	218	1,052	1,902
37	Pulikal	502	467	496	458	5	9	..	..	1	..	4	5	243	284
38	Kottumaranahalli ..	662	301	551	221	94	76	..	1	17	3	7	43	443	753
39	Naganampatty	677	192	485	85	182	105	..	..	10	2	..	4	477	850
40a/b	Kerekodi halli	409	163	306	148	18	7	1	..	84	8	..	..	256	455
40b/b	Kerekodi halli . ..	347	209	281	177	52	30	3	1	11	1	..	..	227	395
	Total ..	756	372	587	325	70	37	4	1	95	9	..	..	483	850
41	Dindal	767	376	598	247	111	114	35	14	23	1	3	4	591	998
42	Tellanahalli	180	177	140	134	13	11	23	32	4	..	..	..	118	112
43	Bandara halli	871	314	559	64	187	176	65	66	60	8	..	..	756	1,284
44	Adilam . ..	1,029	236	730	143	187	73	3	2	109	18	..	5	808	1,576
45	Periyana jhalli ..	904	381	631	238	116	115	21	13	136	15	..	1	725	1,238
46	Kalappana halli ..	651	62	476	37	110	22	23	1	42	2	50	138	443	917
47	Begarahalli	1,100	595	805	182	270	406	4	1	21	6	8	46	670	1,055
48	Sitigana halli ..	74	6	64	3	9	3	..	..	1	..	..	..	31	95
49	Guttala halli	244	38	146	5	82	32	2	..	14	1	..	24	191	312
50	Bolabhaguthana halli	166	181	146	64	20	117	..	..	..	..	..	..	69	58
51	Karaguda halli	822	221	604	168	143	49	20	..	55	4	86	262	469	831
52	Setti halli	249	10	145	4	101	5	..	..	3	1	..	..	151	296
53	Domala halli	236	12	183	..	46	10	..	..	7	2	..	..	142	375
54	Papinayakana halli ..	545	407	408	234	98	159	1	..	38	14	1	106	329	367
55	Golla halli	608	130	430	5	89	118	..	..	89	7	9	392	419	477
56	Modugulahalli	115	125	91	96	22	29	..	..	2	..	..	..	83	106
57	Karukkamarana halli ..	79	65	47	12	30	53	..	..	2	..	..	3	60	57
58	Kattana halli	112	125	102	91	5	33	..	..	5	1	..	..	59	52
59	Naralamarda halli ..	58	60	51	51	7	9	..	..	..	..	..	..	20	32
60	Battala halli	182	186	148	155	31	29	..	..	3	2	..	..	94	87
61	Podala halli	324	172	201	134	63	33	..	..	60	5	..	89	200	249
62	Pulikkarai	1,107	390	927	312	110	72	1	..	69	6	..	48	789	1,352
63	Lugana halli .. :	1,025	424	884	324	94	100	..	..	47	..	..	19	567	1,078
64a/b	Sekkadi	695	184	574	121	86	63	..	..	35	..	3	62	382	801
64b/b	Sekkadi	300	11	266	2	21	6	..	..	13	3	..	215	199	221
	Total ..	995	195	840	123	107	69	..	..	48	3	3	277	581	1,022
65	Selliyampatti	822	268	610	44	139	213	6	..	67	11	..	..	787	1,161
66	Jagir Bargur	287	48	188	5	89	43	1	..	9	..	..	..	286	515
67	Malliyakuttai	1,077	799	821	485	184	272	24	29	48	13	..	1	518	731
68	Bamanda halli	689	122	545	107	101	14	6	..	37	1	..	..	399	875
69	Baisuhalli	1,411	431	835	188	261	226	2	1	313	16	..	7	1,065	1,981
70	Donne ha li ..	80	1	51	..	27	1	..	..	2	..	..	..	45	120
71	Chenraya halli ..	88	2	54	..	34	2	..	..	..	..	..	..	51	126
72	Punadana halli	196	198	171	180	12	11	..	..	13	7	..	..	216	185
73	Molappana halli ..	139	1	139	..	..	1	..	..	..	..	..	1	137	291
74	Murukampatti	817	302	788	294	7	8	..	..	22	..	..	..	494	870
75	Indamangalam	1,071	230	785	25	250	201	3	..	33	4	..	20	627	1,359
TALUK RURAL TOTAL	..	47,225	16,627	31,920	8,151	9,013	7,435	700	343	5,592	698	513	2,817	33,047	58,629

FOOT NOTE;—L.C. No. 35 b/b Errana halli is included in Palakkodu (P).
L. C. No. 36 b/b Palakkodu is included in Palakkodu (P).

ANNEXE.

STATEMENT SHOWING THE REVENUE VILLAGES AND THEIR CONSTITUENT PANCHAYATS.

5. PALAKKODU TALUK.

L. C. Number.	Name of Village.	Name of Panchayat in which included with alphabetical indications where there are other segment(s).	Cross reference for the other segment(s) of Panchayat.
(1)	(2)	(3)	(4)
1a/b	Samanur	Koravandahalli	....
1b/b	Samanur	Samanur	....
2a/c	Chikkadoranabetta	Chikkadoranabetta	....
2b/c	Chikkadoranabetta	Gudlanahalli	....
2c/c	Chikkadoranabetta	Gendanahalli a/b	7 for b/b
3	Chikkamarandahalli	Chikkamarandahalli	....
4	Semmanahalli	M. Settihalli a/b	5 a/b for b/b
5a/b	Marandahalli	M. Settihalli b/b	4 for a/b
5b/b	Marandahalli	Marandahalli	....
6	Athimutlu	Athimutlu	....
7	Gendanahalli	Gendanahalli b/b	2 c/c for a/b
8	Guijarahalli	A. Mallapuram a/e	9 for b/e 10 for c/e 11 for d/e 25 a/c for e/e
9	Upparahalli	A. Mallapuram b/e	8 for a/e 10 for c/e 11 for d/e 25 a/c for e/c
10	Rengampalli	A. Mallapuram c/e	8 for a/e 9 for b/e 11 for d/e 25 a/c for e/c
11	Sanganbasnvantalau	A. Mallapuram d/e	8 for a/e 9 for b/e 10 for c/e 25 a/c for e/e
12	P. Settihalli	P. Settihalli	....
13	Dandukaranahalli	Dandukaranahalli	
14	Annamalai halli	Annamalaihalli	
15a/b	Eluminchanahalli	Eluminchanahalli	
15b/b	Eluminchana halli	Erraseeglahalli	....
16	Mukkulam	Mukkulam	....
17a/b	Karimangalam	Bommahalli b/b	18 a/b for a/b
17b/b	Karimangalam	Karimangalam	....
18a/b	Bommahalli	Bommahalli a/b	17 a/b for b/b
18b/b	Bommahalli	Kottanahalli a/b	19 a/b for b/b
19a/b	Nariyanahalli	Kottanahalli b/b	18 b/b for a/b
19b/b	Nariyanahalli	Thumbalahalli	....
20	Hanumanthapuram	Hanumanthapuram a/b	21 for b/b

ANNEXE

STATEMENT SHOWING THE REVENUE VILLAGES AND THEIR CONSTITUENT PHNCHAYATS

5. PALAKKODU TALUK.

L.C. Number	Name of Village	Name of Panchayat in which iueluded with alphabetical indications where there are other regment (s)	Cross reference for the other segment (s) of Panchayat
(1)	(2)	(3)	(4)
21	Kondachamanahalli	Hanumanthapuram b/b	20 for a/b
22	Chikkardana halli	Jertalav a/b	23 for b/b
23	Jertalav	Jertalav b/b	22 for a/b
24	Erudukuttahalli	Nallur a/e	25 c/e for b/e 27 for c/e 32 for d/e 34 for e/e
25a/e	Kanavena halli	A. Mallapuram e/e	8 for a/e 9 for b/e 10 for c/e 11 for d/e
25b/c	Kanavena halli	Belamaranahalli a/b	28 for b/b
25c/c	Kanavena halli	Nallur b/e	24 for a/e 27 for c/e 32 for d/e 34 for e/e
26	Budihalli	Bevuhalli a/d	30 for b/d 31 for c/d 33 for d/d
27	Nallur	Nallur c/e	24 for a/e 25 c/e for b/e 32 for d/e 34 for e/e
28	Belamaranahalli	Belamaranahalli b/b	25 b/c for a/b
29	Thirumalvadi	Ganapathy	....
30	Bevuhalli	Bevuhalli b/d	26 for a/d 31 for c/d 33 for d/d
31	Sirenahalli	Bevuhalli c/d	26 for a/d 30 for b/d 33 for d/d
32	Errakuttahalli	Nallur d/e	24 for a/e 25 c/e for b/e 27 for c/e 34 for e/e
33	Sirandapuram	Bevuhalli d/d	26 for a/d 30 for b/d 31 for c/d
34	Boppidi	Nallur e/e	24 for a/e 25 c/c for b/c 27 for c/e 32 for d/e
35a/b	Erranahalli	Erranahalli	....
36a/b	Palakodu	Belarahalli	....
37	Pulikal	Pulikal	....
38	Kottumaranahalli	Gendiganahalli	....
39	Naganapattym	Naganampatty	....

ANNEXE

STATEMENT SHOWING THE REVENUE VILLAGES AND THEIR CONSTITUENT PANCHAYATS

5. PALAKKODU TALUK.

L.C. Number (1)	Name of Village. (2)	Name of Panchayat in which included with alphabetical indications where there are other segment (s) (3)	Cross reference for the other segment(s) of panchayat. (4)
40a/b	Kerekodihalli	Kerekodihalli	....
40b/b	Kerekodihalli	Mottalur	....
41	Dindal	Dindal a/b	42 for b/b
42	Teilanahalli	Dindal b/b	41 for a/b
43	Bandarahalli	Bandarahalli	....
44	Adilam	Adilam	....
45	Periyanahalli	Periyampatty	....
46	Kalappanahalli	Kalappanahalli	....
47	Begarahalli	Begarahalli	....
48	Sitiganahalli	Kattampatti a/c	49 for b/c 50 for c/c 57 for d/c 58 for e/c
49	Gattalahalli	Kattampatti b/c	48 for a/c 50 for c/c 57 for d/c 58 for e/c
50	Bolabhaguttanahalli	Kattampatti c/c	48 for a/c 49 for b/c 57 for d/c 58 for e/c
51	Karagadahalli	Karagadahalli	....
52	Settihalli	Kammalapatti a/b	54 for b/b
53	Domalahalli	Modugulahalli a/d	56 for b/d 59 for c/d 60 for d/d
54	Papinayakanahalli	Kammalapatti b/b	52 for a/b
55	P. Gollahalli	P. Gollahalli a/b	61 for b/b
56	Modugulahalli	Modugulahalli b/d	53 for a/d 59 for c/d 60 for d/d
57	Karukkamaranahalli	Kattampatti d/c	48 for a/c 49 for b/c 50 for c/c 58 for e/c
58	Kattanahalli	Kattampatti e/c	48 for a/c 49 for b/c 50 for c/c 57 for d/c
59	Neralamarudahalli	Modugulahalli c/d	53 for a/d 56 for b/d 60 for d/d
60	Battala halli	Modugulahalli d/d	53 for a/d 56 for b/d 59 for c/d
61	Podalahalli	P. Gollahalli b/b	55 for a/b

ANNEXE

STATEMENT SHOWING THE REVENUE VILLAGES AND THEIR CONSTITUENT PANCHAYATS.

5. PALAKKODU TALUK.

L.C. Number. (1)	Name of Village. (2)	Name of Panchayat in which included with alphabetical indications where there are other segmen.(s) (3)	Cross reference for the other segment (s) of Pancayat. (4)
62	Pulikkarai	Pulikkarai	....
63	Buganahalli	Buganahalli	....
64a/b	Sekkadi	Sekkadi	....
64b/b	Sekkadi	Padi	....
65	Selliyampatti	Selliyampatti a/b	66 for b/b
66	Jagir bargur	Selliyampatti b/b	65 for a/b
67	Malliyakuttai	Malliyakuttai	....
68	Pumandahalli	Pumandahalli	....
69	Baisuhalli	Baisuhalli	....
70	Donnenahalli	Kovilur a/d	71 for b/d 72 for c/d 73 for d/d
71	Chenrayanahalli	Kovilur b/d	70 for a/d 72 for c/d 73 for d/d
72	Punadanahalli	Kovilur c/d	70 for a/d 71 for b/d 73 for d/d
73	Molappanahalli	Kovilur d/d	70 for a/d 71 for b/d 72 for c/d
74	Murukampatti	Murukampatti	....
75	Indamangalam	Indamangalam	....

URBAN PRIMARY CENSUS ABSTRACT

5. PALAKKODU TALUK.

Location Code No.	Name of Town. Division ward	Area of Town in Km².	No. of Occupied Residential Houses.	No. of Households.	Total Population (including Institutional and Houseless Population). Persons.	Males.	Females.	Scheduled Castes. Males.	Females.	Scheduled Tribes. Males.	Females.	Literates. Males.	Females
(1)	(2)	(3)	(4)	(5)	(6)	(7)	(8)	(9)	(10)	(11)	(12)	(13)	(14)
V. Palacode (P)													
	Ward 1	..	201	221	1,534	783	751	3	4	..	..	384	194
	Ward 2	..	142	142	891	461	430	14	17	..	..	281	189
	Ward 3	..	101	105	657	357	300	69	55	..	..	178	79
	Ward 4	..	147	147	800	412	388	..	..	..	..	169	44
	Ward 5	..	205	225	1,223	609	614	..	..	..	..	375	238
	Ward 6	..	136	136	626	319	307	..	..	..	..	176	93
	Ward 7	..	304	304	1,513	783	730	15	17	..	..	412	208
	Ward 8	..	198	198	1,146	635	511	20	4	6	..	392	113
	Ward 9	..	247	251	1,255	635	620	55	52	..	..	344	210
	Ward 10	..	118	130	671	339	332	1	2	..	..	226	149
	Ward 11	..	203	203	985	509	476	..	..	..	..	175	81
	Ward 12	..	164	175	1,029	529	500	..	..	..	..	394	290
	Ward 13	..	127	127	694	348	346	..	..	..	..	296	240
	Town Total . ..	2.50	2,293	2,364	13,024	6,719	6,305	177	151	6	..	3,802	2,128
	Taluk Urban Total	2,50	2,293	2,364	13,024	6,719	6,305	177	151	6	..	3,802	2,128

Location Code No.	Name of Town Division/Ward	Main Workers: Total Main Workers. (I-IX) Males.	Females.	Cultivators. (I) Males.	Females.	Agricultural Labourers (II) Males.	Females.	Household Industry—Manufacturing, Processing, Servicing and Repairs [V(a)] Males.	Females.	Other Workers. [III, IV., V(b) and VI to IX] Males.	Females.	Marginal Workers Males.	Females	Non-Workers Males.	Females.
		(15)	(16)	(17)	(18)	(19)	(20)	(21)	(22)	(23)	(24)	(25)	(26)	(27)	(28)
V.	Palakkodu(P)														
	Ward 1	434	83	17	..	2	..	2	1	353	82	5	1	344	667
	Ward 2	230	11	8	..	53	7	..	..	169	4	..	..	231	419
	Ward 3	189	6	9	..	9	3	3	1	168	2	1	..	167	294
	Ward 4	239	6	8	..	1	..	6	1	224	5	3	4	170	378
	Ward 5	327	22	63	1	35	3	6	2	223	16	..	4	282	588
	Ward 6	176	15	45	2	51	6	6	2	74	5	5	1	138	291
	Ward 7	410	93	107	31	76	40	22	2	205	20	6	14	367	623
	Ward 8 ..	350	10	15	..	1	..	2	5	332	5	..	1	285	500
	Ward 9	327	13	24	..	36	3	25	..	242	10	..	..	308	607
	Ward 10	209	28	41	1	33	7	..	1	135	19	..	3	130	301
	Ward 11	333	26	123	1	136	19	9	..	65	6	..	..	176	450
	Ward 12	264	16	53	3	17	..	3	..	191	13	..	2	265	482
	Ward 13	191	10	19	..	..	..	13	..	159	10	..	2	157	334
	Town Total	3,676	339	592	39	450	88	97	15	2,540	197	20	32	3,020	5,934
	Taluk Urban Total ..	3,676	339	592	39	450	88	97	15	2,540	197	20	32	3,020	5,934

FOOT NOTE

List of Villages included in the Town.

Location Code No.	Name of town.	L.C. No./Village No.	Name of Village included in the Town.
(1)	(2)	(3)	(4)
1	Palakkodu(P)	35 b/b	Erranahalli
	..	36 b/b	Palakkodu

URBAN PRIMARY CENSUS ABSTRACT.

APPENDIX.

Total, Scheduled Caste and Scheduled Tribe Population—Urban Blockwise.

5 PALAKKODU TALUK.

L.C. number.	Name of Town/Ward/ Urban Block.		Total Population	Scheduled Castes.	Scheduled Tribes.
(1)	(2)		(3)	(4)	(5)
V. PALAKKODU (P)		E.B. No			
Ward 1		254	458	7	..
		255	538	..	..
		256	538	..	..
Total			1,534	7	..
Ward 2		257	891	31	..
Ward 3		298	657	124	..
Ward 4		259	416	..	..
		260	384	..	..
Total			800	..	..
Ward 5		261	600	..	..
		262	623	..	..
Total			1,223	..	..
Ward 6		263	626	..	..
Ward 7		264	726	21	..
		265	787	11	..
Total			1,513	32	..
Ward 8		266	594	13	3
		267	551	11	..
Total			1,144	24	6

APPENDIX.

Total, Scheduled Caste and Scheduled Tribe Population—Urban Blockwise.

5 PALAKKODU TALUK

L.C. Number.	Name of Town/Ward/ Urban Block.		Total Population.	Scheduled Castes.	Scheduled Tribes.
(1)	(2)		(3)	(4)	(5)
V. PALAKKODU (P)					
Ward 9		268	548	4	..
		69	70	103	..
Total			1,255	107	..
Ward 10		270	411	3	..
		271	260	..	..
Total			671	3	..
Ward 11		272	453	..	..
Total			985	..	..
Ward 12		274	477	..	..
		275	552	..	..
Total			1,029	..	
Ward 13		276	694	..	..
Town Total ..			13,024	328	6

6. PENNAGARAM TALUK

VILLAGE PRIMARY CENSUS ABSTRACT.

6. PENNAGARAM TALUK.

K.C. Number	Name of Village.	Area of Village in Hectares.	Number of Occupied Residential Houses.	Number of Households.	Total population (including institutional and Houseless Population).			Scheduled Castes.		Scheduled Tribes		Literates.	
					Persons.	Males.	Females.	Males.	Females.	Males.	Females.	Males.	Females.
(1)	(2)	(3)	(4)	(5)	(6)	(7)	(8)	(9)	(10)	(11)	(12)	(13)	(14)
1	Kesarakuli (RF) ..	3,291.02				Uninhabited.							
2	Kesarakuli (RF) Extn.	44.51				Uninhabited.							
3	Pikkili	1,194.73	818	818	4,881	2,486	2,395	102	85	42	46	278	121
4a/b	Panaikulam	1,520.53	572	585	2,975	1,490	1,485	98	84	..	..	389	124
4b/b	Panaikulam	295.84	238	242	1,166	594	572	5	4	..	..	115	32
	Total	1,816.37	810	827	4;141	2,084	2,057	103	88	..	..	504	156
5 a/b	Madehalli	851.51	227	230	1,229	619	610	..	..	..	..	186	58
5b/b	Madehalli	60.86	336	340	1,593	776	817	....	..	..	..	200	78
	Total	912.37	563	570	2,822	1,395	1,427	..	..	..	..	386	136
6	Andarahalli	61.23	86	86	433	225	208	..	..	..	..	15	2
7	Pallipatty	116.79	161	161	887	445	442	20	19	..	..	135	57
8	Velampatty	124.46	172	172	947	470	477	..	..	..	..	184	90
9	Onnappa Goundanahalli	731.55	797	835	4,011	2,024	1,987	42	34	..	..	885	375
10a/b	Papparapatty	1,048.35	1,551	1,639	8,754	4,425	4,329	230	180	4	3	2,541	1,552
10b/b	Papparapatty	504.32	412	413	2,353	1,117	1,236	4	6	..	..	163	30
	Total	1,552.67	1,963	2,052	11,107	5,542	5,565	234	186	4	3	2,704	1,582
11	Tittiyobanahally ..	2,437.56	520	525	2,902	1,506	1,396	101	120	13	4	317	86
12	Sigarala Halli	1,495.02	844	911	4,803	2,431	2,372	146	149	13	9	798	275
13	Vatturvana Halli ..	577.39	840	849	4,697	2,377	2,320	133	119	228	192	226	77
14	Morappur (RF) ..	7,816.37	2	2	14	5	9	..	..	..	..	..	..
15	Githirayan (RF) ..	6,667.02				Uninhabited.							
16	Oddupatti (RF) ..	7,167.09				Uninhabited.							
17	Pennagaram (RF)	5,157.49	3	3	9	5	4	..	..	5	4	..	..
18	Pennagaram	1,108.30	2,554	2,576	13,011	6,740	6,271	632	590	44	45	3,561	2,087
19	Parvatanahalli ..	1,202.47	605	617	3,545	1,854	1,691	771	701	131	136	704	262
20	Kattinayakanahalli ..	576.24	117	117	618	324	294	2	1	..	..	38	6
21	Anjehalli	1,767.37	1,027	1,079	5,300	2,662	2,638	483	463	..	..	857	315
22	Pevayalamari	1,242.32	972	990	5,215	2,638	2,577	218	233	14	6	897	268
23	Manchinaickanahalli ..	416.83	365	376	2,077	1,108	969	12	16	63	57	228	66
24	Satiyanathapuram ..	614.23	715	738	3,470	1,761	1,709	12	12	9	6	550	229
25	Senganur	905.46	861	870	4,442	2,283	2,159	250	222	274	262	785	284
26	Kodihalli	1,771.61	315	322	1,801	959	842	153	149	225	206	272	90
27	Kuttappadi	2,030.79	1,310	1,413	7,105	3,627	3,478	410	387	108	88	1,186	426
28	Bevanurmalai (RF) ..	5,589.71	26	31	138	69	69	10	8	10	13	15	4
29	Singarahalli (RF) ..	1.01					Uninhabited.						
30	Ajjanahalli	3,929.24	1,255	1,289	6,195	3,178	3,017	287	245	32	30	868	294
31	Masakkal (RF) ..	3,905.35					Uninhabited.						
32	Kukkutamaradahalli ..	1,403.27	372	425	1,931	995	936	236	187	..	..	209	58
33	Kadamadai	1,225.16	467	474	2,294	1,156	1,138	196	199	..	..	317	125
34	Pudupatty	996.47	240	240	1,248	622	626	19	16	..	..	64	15
35	Arakasanahalli ..	2,149.71	521	540	2,555	1,318	1,237	130	129	..	..	145	24
36	Chinnampalli	1,624.98	541	546	2,780	1,405	1,375	196	225	..	..	472	199
37	Kalappambadi ..	2,146.60	500	524	2,522	1,287	1,235	281	260	27	19	391	209
38	Kalappambadi (RF) ..	3,787.69	2	2	12	7	5	..	..	..	..	4	..
39	Donnakuttahalli ..	3,616.11	984	1,000	5,063	2,593	2,470	418	411	23	13	410	117
40	Sanchalanatham ..	1,950.62	1,173	1,288	6,126	3,232	2,894	372	327	472	425	1045	380
41	Badanavadi (RF) Extn	171.99					Uninhabited.						
42	Badanavedi R.F. ..	11,201.28	8	8	60	33	27	1	..	..	..	6	1
43	Nagamarai	3,925.35	1,729	1,759	8,663	4,495	4,168	579	567	33	25	1,227	395
44	Ramakondahalli ..	2,218.30	795	804	3,962	2,014	1,948	256	240	9	6	477	120
45	Perumbalai R.F. ..	3,360.46											
46	Jarimamkurichy ..	366.20	103	107	546	285	261	41	30	..	..	26	3
47	Manjarahalli ..	3,744.11	1 068	1,091	5,112	2,700	2,412	327	306	..	..	511	114
48	Perumbalai	1,935.88	1,146	1,160	5,828	2,998	2,830	299	282	2	3	908	431
49	Baddiraballi ..	2,698.92	623	628	3,108	1,601	1,507	314	316	..	..	194	29
50	Gendanahalli ..	1,381.37	679	697	3,633	1,879	1,754	320	310	..	..	231	59
51	Barigam R.F. ..	1,400.19					Uninhabited.						
TALUK RURAL TOTAL ..		122,780.00	28,652	29,522	150,014	76,818	73,196	8,106	7,633	1,781	1,598	23,030	9,567

LLAGE PRIMARY CENSUS ABSTRACT.

6. PENNAGARAM TALUK.

Location Code No.	Name of Village.	Main Workers. Total Main Workers (I-IX). Males.	Total Main Workers (I-IX). Females.	Cultivations. (I). Males.	Cultivations. (I). Females.	Agricultural Labourers. (II) Males.	Agricultural Labourers. (II) Females.	Household Industry Manufacturing, Processing, Servicing and Repairs [V (a).] Males.	Household Industry Manufacturing, Processing, Servicing and Repairs [V (a).] Females.	Others workers [III, IV, V(b) & VI to IX]. Males.	Others workers [III, IV, V(b) & VI to IX]. Females.	Marginal Workers. Males.	Marginal Workers. Females.	Non-workers. Males.	Non-workers. Females.
(1)	(2)	(15)	(16)	(17)	(18)	(19)	(20)	(21)	(22)	(23)	(24)	(25)	(26)	(27)	(28)
1	Kesarkuli (RF) ..	Uninhabited.													
2	Kesarkuli (RF) Extn. ..	Uninhabited.													
3	Pikkili	1,538	1,181	1,354	1,034	138	128	9	7	37	12	21	65	927	1,159
4 a/b	Pannaikulam	912	220	685	143	190	71	9	2	28	4	2	..	575	1,265
4 b/b	Pannaikulam	350	91	269	5	62	85	2	..	17	1	..	8	244	473
	Total	1,262	311	954	148	252	156	11	2	45	5	3	8	819	1,738
5 a/b	Madehalli	405	249	293	65	36	111	7	1	69	72	..	1	214	860
5 b/b	Madehalli	469	238	302	91	152	139	..	1	15	7	..	3	307	576
	Total	874	487	595	156	188	250	7	2	84	79	..	4	521	936
6	Andarahalli	137	37	129	13	6	23	..	..	2	1	1	..	87	171
7	Pallipatty	262	9	240	6	10	2	..	..	12	1	..	..	183	433
8	Velampatty	291	68	208	29	55	26	..	..	28	13	..	..	179	409
9	Onnappagoundanahally	1,272	426	896	254	263	153	8	..	105	19	5	295	747	1,268
10 a/b	Papparappatty ..	2,318	884	410	138	353	364	306	112	1,249	270	12	223	2,095	3,222
10 b/b	Papparapatty	733	694	499	454	173	220	4	5	57	15	2	22	382	520
	Total	3.051	1,578	909	592	526	584	310	117	1,306	285	14	245	2,477	3,742
11	Tittiyobanahalli ..	874	320	763	78	94	237	..	..	17	5	9	278	623	798
12	Sigaralahalli	1,439	849	1,064	200	276	632	2	2	97	15	10	123	982	1,400
13	Vattuvanahalli ..	1,463	813	1,093	164	359	646	..	..	11	3	..	77	914	1,430
14	Morappur (RF) ..	4	..		..	2	..	..	..	..	..	..	..	1	9
15	Guithirayan (RF)	Uninhabited.													
16	Woddapatti (RF)	Uninhabited.													
17	Pennagaram (RF) ..	3	4	..	..	..	..	..	..	3	4	..	..	2	..
18	Pennagaram	3,501	921	826	112	735	457	259	130	1,681	222	22	29	3,217	5,321
19	Parvathanahalli ..	960	572	531	225	329	339	1	..	99	8	1	2	893	1,117
20	Kattinayakanahalli ..	208	174	168	..	38	174	..	..	2	..	..	..	116	120
21	Anjchadi	1,577	388	1,203	200	191	169	55	2	128	17	14	47	1,071	2,203
22	Pevayalamari ..	1,504	675	1,302	267	101	393	11	3	90	12	30	32	1,104	1,870
23	Manchinaickanahalli ..	635	133	587	87	34	43	6	..	8	3	3	2	470	834
24	Satyanathapuram ..	1,039	876	765	641	177	223	17	1	80	11	7	34	715	799
25	Senganur	1,363	814	892	160	315	583	8	2	148	69	3	96	917	1,249
26	Kodihalli	575	196	355	30	157	158	1	..	62	8	5	126	379	520
27	Kuttappadi	2,017	703	1,169	137	491	534	21	4	336	28	12	151	1,598	2,624
28	Bevanurmalai (RF) .	46	41	29	..	14	41	..	..	3	..	..	..	23	28
29	Singarahalli (RF) ..	Uninhabited.													..
30	Ajjanahalli	1,959	793	1,152	320	377	416	4	..	426	57	17	93	1.202	2,131
31	Masakkal (RF) ..	Uninhabited.													
32	Kukkutamaradahalli ..	596	298	313	110	248	180	..	..	35	8	1	2	398	636
33	Kadamadai	745	459	552	205	105	233	1	1	87	20	2	98	409	581
34	Pudupatty	378	73	375	69	2	4	..	..	1	..	..	..	244	553
35	Arakasanahalli ..	830	419	757	263	50	153	..	..	23	3	..	..	488	818
36	Chinnampalli	804	212	395	11	330	185	1	1	78	15	57	88	544	1,075
37	Kalappambadi ..	799	635	570	427	124	180	8	9	97	19	29	105	459	495
38	Kalappambadi (RF) ..	4	..	4	..	..	..	..	..	..	..	..	..	3	5
39	Dohnakuttahalli ..	1,571	277	1,140	66	363	199	4	..	64	12	1	14	1,021	2,179
40	Sohchalanatham ..	1,983	466	989	212	500	207	19	1	475	46	10	166	1,239	2,262
41	Badanavadi (RF) ..	Uninhabited.													
42	Badanavadi (RF) ..	22	4	21	3	1	1	..	..	..	..	..	..	11	23
43	Nagamarai	2,622	1,268	1,387	338	887	891	29	1	319	38	84	456	1,789	2,444
44	Ramakondahalli ..	1,238	362	762	68	267	263	34	5	175	26	15	115	761	1,471
45	Perumbalai R.F. ..	Uninhabited.													
46	Jarimamkuriehy ..	161	101	80	33	71	66	..	..	10	2	..	..	124	160
47	Manjarahalli	1,656	569	1,124	201	401	342	25	5	106	21	4	45	1,040	1,798
48	Perumbalai	1,859	426	1,147	93	495	297	33	10	184	26	55	205	1,084	2,199
49	Baddirahalli	1,093	793	771	139	288	654	..	..	34	..	1	4	507	710
50	Gendanahalli	1,252	298	988	98	237	195	3	2	24	3	..	59	627	1,397
51	Barigam R.F.	Uninhabited.													
TALUK	RURAL TOTAL ..	45,469	19,029	28,561	7,189	9,497	10,417	887	307	6,522	1,116	436	3,054	30,915	51,113

12/6—65A

ANNEXE.

STATEMENT SHOWING THE REVENUE VILLAGES AND THEIR CONSTITUENT PANCHAYATS.

6. PENNAGARAM TALUK.

L C. Code number.	*Name of Village.*	*Name of Panchayat in which included with alphabetical indications where there are other Segment(s).*	*Cross reference for the other Segment(s) of Panchayat.*
(1)	(2)	(3)	(4)
1	Kesarakuli R.F.	....	....
2	Kesarakuli R.F. Extension	....	....
3	Pikkili	Pikkili	....
4 a/b	Pannaikulam	Pannaikulam	....
4 b/b	Pannaikulam	Giddanahalli	....
5 a/b	Madehalli	Madehalli	....
5 b/b	Madehalli	Acharahalli	....
6	Andarahalli	Pallipatty a/b	....
7	Pallipatty	Pallipatty b/b	7 for b/b
8	Velampatty	Velampatty	6 for a/b
9	Onnappagoundanahalli	Onnappagoundanahalli	....
10 a/b	Papparapatty	Papparapatty	....
10 b/b	Papparapatty	Veppalahalli	....
11	Tittiyobanahalli	Tittiyobanahalli	....
12	Sigaralahalli	Billianur	....
13	Vattuvanahalli	Vattuvanahalli	....
14	Morappur R.F.		....
15	Giuthirayan R.F		....
16	Wo:dapatty R.F.		....
17	Pennagaram R.F.		....
18	Pennagaram	Pennagaram	....
19	Parvatanahalli	Parvatanahalli	....
20	Kattinayakanahalli	Anjehalli a/b	....
21	Anjehalli	Anjehalli b/b	21 for b/b
22	Peyayalamari	Mangarai	20 for a/b
23	Manchinaickanahalli	Manchinaickanahalli a/c	....
24	Satyanathapuram	Satyanathapuram	33 for b/c
25	Senganur	Senganur	34 for c/c
26	Kodihalli	Kodihalli	....
27	Kuttappadi	Kuttappadi	....
28	Bevanurmalai R.F.		....
29	Singarahalli- Parapadi		....
30	Ajjanahalli	Ajjanahalli	....
31	Masakkal R.F.		....
32	Kukkutamaradahalli	Kukkutamaradahalli	....
33	Kadamadai	Manchinaickanahalli b/c	23 for a/c
34	Pudupatty	Manchinaickanahalli c/c	34 for c/c
35	Arakasanahalli	Arakasanahalli	23 for a/c
36	Chinnampalli	Chinnampalli	33 for b/c
37	Kalappambadi	Kalappambadi	....
38	Kalappambadi R.F.		....
39	Donnakuttahalli	Donnakuttahalli	....
40	Sonchalanatham	Sonchalanatham	....
41	Badanavadi R.F. Extension		....
42	Badanavadi R.F.		....
43	Nagamarai	Nagamarai	....
44	Ramakondahalli	Ramakondahalli	....
45	Perumbalai R.F.		....
46	Jarinamkurichy	Manjarahalli a/b	....
47	Manjarahalli	Manjarahalli b/b	....
48	Perumbalai	Perumbalai	47 for b/b
49	Baddirahalli	Baddirahalli	46 for a/b
50	Gendanahalli	Gendanahalli	....
51	Barigam R.F. Portion		....

7. DHARMAPURI TALUK.

VILLAGE PRIMARY CENSUS ABSTRACT

7. DHARMAPURI TALUK

Location Code Number.	Name of Village.	Area of Village in Hectares.	Number of Occupied Residential Houses.	Number of Households.	Total population (including institutional and houseless Population)			Scheduled Castes.		Scheduled Tribes.		Literates	
					Persons.	Males.	Females.	Males.	Females.	Males.	Females.	Males.	Females.
(1)	(2)	(3)	(4)	(5)	(6)	(7)	(8)	(9)	(10)	(11)	(12)	(13)	(14)
1	Mukkanahalli	637.45	735	735	3,677	1,860	1,817	11	6	..	..	760	358
2	Palavadi	1,085.33	559	559	3,280	1,701	1,579	114	119	..	..	805	304
3	Kadagattur	808.86	682	698	3,818	1,957	1,861	108	107	4	2	1,042	484
4	Naduhalli	709.13	475	504	2,740	1,397	1,343	23	21	..	..	439	146
5	Nallanahalli	1,067.77	624	624	3,470	1,761	1,709	129	106	..	..	702	244
6	Konanginayakanahalli ..	734..26	410	428	2,382	1,279	1,103	306	248	..	..	608	266
7	Vellalapatty	714.57	490	490	2,858	1,469	1,389	349	345	..	..	345	93
8	Andihalli	671.57	398	398	2,086	1,074	1,012	20	16	..	..	313	127
9	Krishnapuram	864.50	562	562	3,069	1,556	1,513	106	104	..	..	308	136
10	Paludkkarai	632.90	442	442	2,320	1,190	1,130	178	155	..	..	270	74
11	Kondampatti	1,025.57	540	542	2,665	1,370	1,295	185	161	2	1	494	161
12	Kuppur	1,039.96	591	591	3,166	1,582	1,584	213	219	..	..	636	259
13 a/b	Halle Dharmapuri ..	299.56	525	525	2,823	1,413	1,410	..	..	..	..	715	246
14	Reddihalli	651.18	436	440	2,325	1,168	1,157	64	52	..	..	425	198
15	Papinayakanahalli ..	1,043.43	466	466	2,440	1,208	1,232	276	294	..	..	555	232
16	Adagappadi . ..	1,192.22	752	787	4,031	2,052	1,979	109	109	..	..	628	177
17a/b	Dalavayahalli ..	949.82	704	715	3,445	1,726	1,719	98	91	..	..	632	258
17b/b	Dalavayahalli ..	141.68	193	222	1,195	611	584	..	..	..	..	250	141
	Total ..	1,091.50	897	937	4,640	2,337	2,303	98	91	..	..	882	399
18	Somenahalli	790.09	548	552	2.799	1,440	1,359	149	139	..	..	473	168
19 a/b	Pangunatham.. ..	453.06	467	467	2,490	1,239	1,251	..	..	..	..	247	84
19b/b	Pangunatham ..	659.43	516	516	2,240	1,113	1,127	79	90	..	..	310	112
	Total ..	1,112.49	983	983	4,730	2,352	2,378	79	90	..	..	557	196
20	Konangihalli	1,118.95	944	955	4,988	2,518	2,470	315	339	..	..	896	408
21	Kumbalapaddi	582.92	176	176	930	483	447	5	6	..	..	49	11
22	Nattadahalli	1,670.95	656	667	3,534	1,766	1,768	196	201	..	..	737	368
23	Tadangam	1,002.79	689	697	3,454	1,725	1,729	235	238	35	40	830	506
24a/b	Virupakshipuram ..	483.56	663	684	3,398	1,783	1,615	83	59	3	1	1,020	483
25a/c	VelloGoundenpalayam	357.01	796	813	3,784	1,975	1,809	196	176	7	9	1,568	1,135
25c/c	Vellagoundenpalayam ..	93.00	205	239	1,156	586	570	23	21	..	..	214	90
	Total ..	456.01	1,001	1,052	4,940	2,561	2,379	219	197	7	9	1,782	1,225
26	Sottikarai	904.91	682	682	3,623	1,880	1,743	123	113	..	..	692	270
27	Nayakanahalli	947.45	873	879	4,714	2,417	2,297	116	104	57	41	405	114
28	Akkamanahalli	818.24	441	442	2,478	1,249	1,229	7	5	..	..	420	112
29	Mukkanur	1,259.76	597	617	3,468	1,794	1,674	493	470	..	..	574	195
30	Vellolai	1,208.16	338	340	1,839	942	897	95	73	..	..	99	24
31	Annasagaram	417.17	481	484	2,280	1,192	1,094	76	77	..	..	563	265
32	Unguranahalli	746.32	748	763	3,924	1,939	1,985	3	5	..	..	701	230
33	Jettihalli	550.12	873	873	4,605	2,456	2,149	135	56	16	8	1,320	558
34	Adamankottai	1,384.03	1,047	1,081	5,563	2,794	2,769	293	282	..	..	1,347	620
35	Balajangamanahalli ..	1,558.27	704	715	3,486	1,809	1,677	93	95	..	..	884	528
36	Nagarkudal	2,072.27	410	427	2,000	981	1,019	40	54	60	56	210	93
37	Nekkundi	2,123.85	383	383	2,022	1,001	1,021	187	207	..	..	190	58
38	Ettabayanahalli ..	1,052.40	459	461	2,052	1,000	1,052	145	142	..	..	405	187
39	Echchanahalli	1,373.51	597	597	3,007	1,513	1,494	191	192	55	56	519	234
40	Elagiri	1,020.38	697	713	3,421	1,759	1662	87	73	33	20	632	186
41	Pagalahalli	856.61	1,014	1,014	5,179	2,621	2,558	365	347	..	..	1,051	406
42	Nallampalli	643.08	887	896	4,464	2,241	2,223	490	486	28	25	1,434	976
43a/b	Laligam	247,94	400	406	2,127	1,110	1,017	64	64	..	..	645	322
43b/b	Laligam	477.02	870	872	4,230	2,146	2,084	160	152	..	..	924	399
	Total ..	724.96	1,270	1,278	6,357	3,256	3,101	224	216	..	..	1,569	722
44	Mademangalam	732.80	764	801	3,795	1,924	1,871	237	237	..	..	965	584
45a/b	Nulahalli	427.89	744	745	3,643	1,811	1,832	107	116	..	..	400	77
45b/b	Nulahalli	644.32	196	196	1,047	543	504	1	2	..	..	146	56
	Total ..	1,072.21	940	941	4,690	2,354	2,336	108	118	..	..	546	133

VILLAGE PRIMARY CENSUS ABSTRACT

7. DHARMAPURI TALUK

Location Code Number.	Name of Village.	Main Workers. Total Main Workers (I-IX). Males.	Females.	Cultivators (I) Males.	Females.	Agricultural Labourers (II) Males.	Females.	Household Industry-Manufacturing, Processing, servicing and Repairs [V(a).] Males.	Females.	Other Workers III, IV, V (b) and VI to IX]. Males.	Females.	Marginal Workers. Males.	Females.	Non-Workers. Males.	Females.
(1)	(2)	(15)	(16)	(17)	(18)	(19)	(20)	(21)	(22)	(23)	(24)	(25)	(26)	(27)	(28)
1	Mukkanahalli	1,156	371	882	269	120	96	4	2	150	4	46	329	658	1,117
2	Palavadi	940	229	682	10	173	208	11	..	74	11	..	148	761	1,202
3	Kadagathur	1,076	433	667	124	136	265	53	14	220	30	..	142	881	1,286
4	Naduhalli	805	75	592	13	130	18	..	..	83	44	30	212	562	1,056
5	Nallanahalli	1,128	876	833	610	199	231	4	..	92	35	..	..	633	833
6	Konanginayakanahalli ..	784	42	496	4	199	21	5	5	84	12	2	211	493	850
7	Vellalapatti	825	43	575	4	157	30	4	1	89	8	1	506	643	840
8	Andihalli	646	119	460	28	137	82	5	2	44	7	3	183	425	710
9	Krishnapuram	931	140	697	61	93	62	50	6	91	11	3	2	622	1,371
10	Puludikarai	722	230	504	4	179	223	17	1	22	2	..	..	468	900
11	Kondampatti	859	194	657	65	164	124	10	..	28	5	26	247	485	854
12	Kuppur	935	395	673	208	185	178	1	..	76	9	2	30	645	1,159
13a/b	Halledharmapuri ..	869	187	422	47	94	85	..	7	353	48	5	34	539	1,189
14	Reddihalli .. .	692	282	568	182	70	96	1	2	53	2	..	38	476	837
15	Papinayakanahalli ..	708	267	500	204	70	55	58	3	80	5	4	230	496	735
16	Adagappadi	1,137	649	930	204	108	306	3	1	96	138	26	20	889	1,310
17a/b	Dalavavahalli	1,044	207	617	21	122	102	16	..	289	84	..	..	682	1,512
17b/b	Dalavavahalli	364	24	199	2	136	22	15	..	14	..	1	9	246	551
	Total ..	1,408	231	816	23	258	124	31	..	303	84	1	9	928	2,063
18	Somenahalli	849	190	629	58	74	105	..	..	146	27	34	401	557	768
19a/b	Pangunatham	816	628	410	216	96	187	4	..	306	225	12	138	411	485
19b/b	Pangunatham	728	142	472	46	192	87	5	4	59	5	5	344	380	641
	Total ..	1,544	770	882	262	288	274	9	4	365	230	17	482	791	1,12
20	Konangihalli	1,406	495	984	153	325	334	4	..	93	8	9	245	1,103	1,730
21	Kumbalappadi	369	348	367	346	..	..	..	..	2	2	..	..	114	99
22	Nattadahalli	1,045	325	511	134	81	127	2	..	451	64	7	111	714	1,332
23	Tadangam	1,004	403	351	99	252	231	11	3	390	70	1	182	720	1,144
24a/b	Virupakshipuram ..	1,064	265	203	9	278	163	8	3	575	90	2	2	717	1,348
25a/c	Vellegoundenpalayam ..	975	190	154	52	43	46	21	2	757	90	4	6	996	1,613
25c/c	Vellegoundenpalayam ..	375	237	227	123	90	97	..	..	58	17	..	6	211	327
	Total ..	1,350	427	381	175	133	143	21	2	815	107	4	12	1,207	1,940
26	Settikarai	1,043	305	620	28	278	257	1	1	144	19	..	..	837	1,438
27	Nayakanahalli	1,496	504	1,135	199	289	286	16	9	56	10	11	288	910	1,505
28	Akkamanahalli	703	235	556	22	121	213	5	..	21	..	..	13	546	981
29	Mukkanur	1,125	455	788	243	242	192	13	6	82	14	3	305	666	914
30	Vellolai	535	154	361	43	163	109	5	..	6	2	2	58	405	685
31a/b	Annasagaram	735	63	365	11	171	42	..	..	199	10	1	..	456	1,031
32	Unguranahalli	1,169	580	606	145	394	409	39	18	130	8	7	76	763	1,329
33	Jettihalli	1,281	189	659	57	252	77	5	3	365	52	48	295	1,127	1,665
34	Adamankottai	1,521	916	877	290	212	489	151	99	281	38	84	139	1,189	1,714
35	Balajangamanahalli ..	1,066	705	760	429	190	269	37	..	79	7	124	156	619	816
36	Nagarkudal	658	250	578	178	62	67	1	..	17	5	..	232	323	537
37	Nekkundi	628	125	481	13	126	109	8	..	13	3	2	50	371	846
38	Errabayanahalli	633	251	517	199	26	41	2	2	88	9	10	46	357	755
39	Elmchanahalli	886	306	612	122	105	161	17	4	152	19	16	357	611	831
40	Elagiri	1,074	371	743	125	248	219	16	1	67	26	31	174	654	1,117
41	Pagalahalli	1,578	768	888	280	445	396	11	7	234	75	62	182	981	1,608
42	Nallampalle	1,096	425	471	142	230	191	33	23	362	69	12	24	1,133	1,774
43a/b	Laligam	610	329	254	76	153	206	53	22	150	25	15	7	485	681
43b/b	Laligam	1,128	538	870	396	100	115	27	1	131	26	122	469	896	1,077
	Total ..	1,738	867	1,124	472	253	321	80	23	281	51	137	476	1,381	1,758
44	Mademangalam	1,120	103	692	33	257	56	24	..	147	14	12	217	792	1,551
45a/b	Nulahalli	1,105	259	985	217	51	25	10	4	59	13	17	60	689	1,51
45b/b	Nulahalli	334	235	110	8	215	226	..	..	9	1	..	2	209	267
	Total ..	1,439	494	1,095	225	266	251	10	4	68	14	17	62	898	1,780

VILLAGE PRIMARY CENSUS ABSTRACT
7. DHARMAPURI TALUK

Location Code number.	Name of Village.	Area of Village in Hectares.	Number of Occupied Residential Houses.	Number of Households.	Total population (including institutional and Houseless Population). Persons.	Males.	Females.	Scheduled Castes. Males.	Females.	Scheduled Tribes. Males.	Females.	Literates. Males.	Females.
(1)	(2)	(3)	(4)	(5)	(6)	(7)	(8)	(9)	(10)	(11)	(12)	(13)	(14)
46	Mukkulanaickenhalli ..	836.21	606	606	3,126	1,575	1,551	85	97	..	..	247	68
47	Vathalamalai	339.71	135	137	932	480	452	4	4	436	410	134	24
48	Tippireddihalli	751.62	392	406	2,303	1,195	1,108	49	47	..	..	303	95
49	Nulahalli Reddihalli R.F.	6,096.85	23	25	85	43	42	..	..	..	..	4	4
50	Dinnahalli	511.40	736	736	3,975	2,057	1,918	128	132	4	4	671	244
51	Reddihalli	568.86	646	649	3,488	1,837	1,651	263	263	..	..	888	570
52	Budana halli	1,169.49	198	200	960	498	462	..	..	..	..	139	39
53	Sivadi	1,040.88	321	321	1,816	907	909	436	481	7	4	340	124
54	Palayam	1,625.91	789	803	3,920	1,992	1,928	81	84	..	..	852	306
55	Dokku Bodanahalli ..	1,171.92	629	639	3,419	1,748	1,671	25	28	..	..	449	149
56	Bolanahalli	1,700.74	629	629	3,461	1,754	1,707	62	71	..	..	537	172
57	Manidahalli	3,471.30	1,359	1,397	7,489	3,920	3,569	584	558	..	..	1,234	364
58	Barigam R.F.	5,328.42			Uninhabited.								
59	Kammampatti	2,332.03	1,010	1,016	5,076	2,597	2,479	323	310	..	..	674	279
60	Toppur Ganigarahalli ..	1,127.25	1,125	1,137	5,895	3,015	2,880	427	392	66	66	1,268	595
61	Toppur R.F.	N.A.			Uninhabited.								
62b/b	Veppilaimuthampatti ..	1,183.13	396	405	2,324	1,193	1,131	191	183	..	..	454	180
62b/b	Veppilaimuthampatti..	455.75	392	408	2,142	1,111	1,031	197	199	..	..	160	37
	Total ..	1,638.88	788	813	4,466	2,304	2,162	388	382	..	..	614	217
63	Kondagarahalli	890.14	430	440	2,511	1,283	1,228	367	381	99	92	433	180
64	Kukkalamalai	694.76	475	483	2,472	1,292	1,180	55	46	52	50	460	139
TALUK RURAL TOTAL	..	73,087.00	39,740	40,318	208,930	106,621	102,309	10,255	10,050	964	889	40,049	17,312

Location Code Number.	Name of Village.	Main Workers. Total Main Workers (I-IX). Males.	Females.	Cultivators. (I). Males.	Females.	Agricultural Labourers. (II). Males.	Females.	Household Industry—Manufacturing, Processing Servicing, and Repairs, (V(a). Males.	Females.	Other workers [III, IV, V(b) & VI to IX)]. Males.	Females.	Marginal Workers. Males.	Females.	Non-Workers. Males.	Females
(1)	(2)	(15)	(16)	(17)	(18)	(19)	(20)	(21)	(22)	(23)	(24)	(25)	(26)	(27)	(28)
46	Mukkulanaickenahalli ..	994	255	811	137	83	101	51	6	49	11	37	414	544	882
47	Vathalamalai	357	31	354	29	..	2	..	..	3	..	..	165	123	256
48	Tippireddihalli	640	175	422	91	122	65	25	..	71	19	1	11	554	922
49	Nulahalli Reddihalli R.F.	33	22	30	21	1	1	..	..	2	..	1	5	9	15
50	Dinnahalli	1,246	742	1,056	631	99	95	4	6	87	10	..	36	811	1,140
51	Reddihalli..	1,119	785	575	132	480	645	8	5	56	3	..	..	718	866
52	Budanahalli	290	23	262	9	14	11	..	..	14	3	3	77	205	362
53	Sivadi	519	340	327	88	142	248	8	1	42	3	..	3	388	566
54	Palayam	1,282	851	667	237	514	601	11	1	90	12	3	108	707	969
55	Dokku Bodanahalli ..	1,092	477	932	339	102	120	1	..	57	18	2	1	654	1,193
56	Bolanahalli	947	554	739	152	111	385	2	..	95	17	4	13	803	1,140
57	Manidahalli	2,347	1,268	1,726	608	466	637	23	9	132	14	20	25	1,553	2,276
58	Barigam R.F.						Unhabited.								
59	Kammampatti	1,709	1,127	1,295	770	299	339	7	1	108	17	60	407	828	945
60	Toppur Ganigarahalli ..	1,736	615	804	156	534	405	44	5	354	49	49	547	1,230	1,718
61	Thoppur R.F.						Unhabited.								
62a/b	Veppilaimuthampatti ..	666	244	403	79	221	159	1	..	41	6	39	196	488	691
62b/b	Veppilaimuthampatti ..	670	367	523	223	126	143	..	..	21	1	4	117	437	547
	Total ..	1,336	611	926	302	347	302	1	..	62	7	43	313	925	1,238
63	Kondagarahalli	691	16	505	5	92	8	10	..	84	3	41	161	551	1,051
64	Kukkalamalai	801	445	559	278	194	157	6	2	42	8	2	209	489	526
TALUK RURAL TOTAL	..	62,915	24,389	41.180	10,547	11,833	11,858	987	292	8,915	1,692	1,068	9,421	42,638	68,499

FOOT NOTE :—

1. L. C. No. 13 b/b Halle Dharmapuri is included in Dharmapuri (M).
2. L. C. No. 24 b/b Virupakshipuram is included in Dharmapuri (M).
3. L. C. No. 25 b/c Vellagoundanpalayam is included in Dharmapuri (M).
4. L. C. No. 31 b/b Annasagaram is included in Dharmapuri (M).

ANNEXE

STATEMENT SHOWING THE REVENUE VILLAGES AND THEIR CONSTITUENT PANCHAYATS.

7. DHARMAPURI TALUK.

Location Code Number.	Name of Village.	Name of panchayat in which included with alphabetical indications where there are other segment(s).	Cross reference for the other segment(s) of panchayat.
(1)	(2)	(3)	(4)
1	Mukkana halli	Mukkana halli	....
2	Palavadi	Palavadi	....
3	Kadagattur	Kadagattur	....
4	Naduhalli	Naduhalli	....
5	Nallanahalli	Semmandakuppam	....
6	Konanginayakanahalli	Konanginayakanahalli	....
7	Vellalapatti	Vellalapatti	....
8	Andihalli	Andihalli	....
9	Krishnapuram	Krishnapuram	....
10	Puludikkarai	Puludikkarai	....
11	Kondampatti	Kondampatti	....
12	Kuppur	Kuppur	....
13 a/b	Halle Dharmapuri	Halle Dharmapuri	....
14	A. Reddihalli	Sogathur a/b	....
15	Papinayakanahalli	Sogathur b/b	15 for b/b
16	Adagappadi	Adagappadi	14 for a/b
17 a/b	Dalavavahalli	Dalavavahalli	....
17 b/b	Dalavavahalli	Bommasamudram	....
18	Somenahalli	Somenahalli	....
19 a/b	Pangunatham	Pangunatham	....
19 b/b	Pangunatham	Bandahalli	....
20	Konangihalli	Konangihalli	....
21	Kumbalappaddi	Nagarkudal a/b	....
22	Nattadahalli	Indoor	36 for b/b
23	Tadangam	Tadangam	....
24 a/b	Virupakshipuram	Lakkiampatty a/b	....
25 a/c	Vellagoundanpalayam	Lakkiampatty b/b	25 a/c for b/b
25 c/c	Vellagoundanpalayam	Settikarai a/b	24 a/b for a/b
26	Settikarai	Settikarai b/b	26 fo b/b
27	Nayakkanahalli	Nayakkanahalli	25 c/c for a/b
28	Akkamanahalli	Akkamanahalli	....
29	Mukkanur	Mukkanur	....
30	Vellolai	Vellolai	....
31 a/b	Annasagaram	A. Gollahalli	....
32	Unguranahalli	Unguranahalli	31 b/b is in Dharmapuri (M).
33	Jottihalli	Jottihalli	....
34	Adamankottai	Adamankottai	....

ANNEXE.

STATEMENT SHOWING THE REVENUE VILLAGES AND THEIR CONSTITUENT PANCHAYATS.

7. DHARMAPURI TALUK.

Location Code Number.	Name of Village.	Name of Panchayat in which included with alphabetical indications where there are other segment(s).	Cross reference for the other segment(s) of panchayat.
(1)	(2)	(3)	(4)
35	Balajangamanahalli	Balajangamanahalli	....
36	Nagarkudal	Nagarkudal b/b	21 for a/b
37	Nekkundi	Errabayanahalli a/b	38 for b/b
38	Errabayanahalli	Errabayanahalli b/b	37 for a/b
39	Echchanahall	Echchanahalli	....
40	Elagiri	Elagiri	....
41	Pagalahalli	Pagalahalli	....
42	Nallampalli	Nallampalli	....
43 a/b	Laligam	Laligam	....
43 b/b	Laligam	Narthampatti	....
44	Mademangalam	Mademangalam	....
45 a/b	Nulahalli	Nulahalli a/b	46 for b/b
45 b/b	Nulahalli	Nallasenahalli	....
46	Mukkulanaickenahalli	Nulahalli b/b	45 a/b for a/b
47	Vathalamalai	Kondagarahalli a/b	63 for b/b
48	Tippireddihalli	Tippireddihalli a/b	64 for b/b
49	Nulahalli-Reddihalli Hills R.F.	....	....
50	Dinnahalli	Dinnahalli	....
51	M. Reddihalli	M. Reddihalli	....
52	Budanahalli	Budanahalli	....
53	Sivadi	Sivadi	....
54	Palayam	Palayampudur	....
55	Dokkubodanahalli	Dokkubodanahalli	....
56	Bolanahalli	Samichettipatty	....
57	Manidahalli	Manidahalli	....
58	Parigam R.F.	....	....
59	Kammampatti	Kammampatti	....
60	Toppur Ganigarahall	Thoppur	....
61	K. Thoppur R F.	....	....
62 a/b	Veppilaimuthampatti	Veppilaimuthampatti	....
62 b/b	Veppilaumuthampatti	Koduhalli	....
63	Kondagarahalli	Kondagarahalli b/b	47 for a/b
64	Kukkalamalai	Thippireddihalli b/b	48 for a/b

URBAN PRIMARY CENSUS ABSTRACT.

7. DHARMAPURI TALUK.

Location Code Number.	Name of Town/Division/Ward.	Area of Town in Km².	Number of Occupied Residential Houses.	Number of Households.	Total population (including institutional and Houseless Population). Persons.	Males.	Females.	Scheduled Castes. Males.	Females.	Scheduled Tribes. Males.	Females.	Literates. Males.	Females.
(1)	(2)	(3)	(4)	(5)	(6)	(7)	(8)	(9)	(10)	(11)	(12)	(13)	(14)
VI	Dharmapuri (M)												
	Ward 1	..	334	337	1,651	826	825	47	52	..	..	397	133
	Ward 2	..	307	307	1,551	782	769	..	..	..	..	279	114
	Ward 3	..	302	319	1,502	725	777	..	..	..	..	306	155
	Ward 4	..	348	380	2,154	1,121	1,033	7	6	..	..	794	485
	Ward 5	..	325	341	2,009	1,018	991	..	..	..	..	598	346
	Ward 6	..	249	270	1,418	705	713	..	..	..	..	439	311
	Ward 7	..	243	279	1,482	779	703	577	543	..	..	549	291
	Ward 8	..	319	328	1,534	815	719	47	44	..	..	473	340
	Ward 9	..	377	444	2,108	1,086	1,022	50	41	..	..	721	482
	Ward 10	..	472	566	2,724	1,433	1,291	131	115	..	..	969	617
	Ward 11	..	262	307	1,619	867	752	1	..	..	..	604	483
	Ward 12	..	344	371	1,860	951	909	..	..	2	3	782	586
	Ward 13	..	296	301	1,582	791	791	5	8	..	..	643	525
	Ward 14	..	366	402	1,957	972	985	116	130	4	5	570	414
	Ward 15	..	258	308	1,645	811	834	11	52	..	..	659	584
	Ward 16	..	253	330	1,603	841	762	..	..	..	..	540	453
	Ward 17	..	354	402	1,872	923	949	..	..	..	..	503	324
	Ward 18	..	237	281	1,422	698	724	..	..	..	..	595	526
	Ward 19	..	290	342	1,835	930	905	..	..	..	..	747	647
	Ward 20	..	312	349	1,847	997	850	52	..	..	..	864	645
	Ward 21	..	262	334	1,535	765	770	..	..	..	..	561	414
	Ward 22	..	278	319	1,585	791	794	2	2	..	..	603	481
	Ward 23	..	312	398	1,971	1,022	949	23	19	..	..	591	359
	Ward 24	..	462	522	2,367	1,206	1,161	29	42	1	..	935	742
	Ward 25	..	535	636	2,728	1,411	1,317	8	10	..	..	1,167	894
	Ward 26	..	370	419	1,979	984	995	481	521	..	..	685	453
	Ward 27	..	365	404	2,144	1,102	1,042	9	7	..	..	709	369
	Ward 28	..	339	345	1,539	766	773	85	77	..	..	362	142
	TOWN AND TALUK URBAN TOTAL	11.65	9,171	10,341	51,223	26,118	25,105	1,681	1,669	7	8	17,645	12,265

URBAN PRIMARY CENSUS ABSTRACT.

7. DHARMAPURI TALUK

Location Code Number.	Name of Town/Division/Ward	Total Main Workers (I-IX). Males.	Females.	Main Workers. Cultivators (I). Males.	Females.	Agricultural Labourers (II). Males.	Females.	House hold Industry-Manufacturing, Processing, Servicing and Repairs [(V(a)]. Males.	Females.	Other Workers [III, IV, V(b) and VI to IX]. Males.	Females.	Marginal Workers. Males.	Females.	Non-Workers. Males.	Females.
		(15)	(16)	(17)	(18)	(19)	(20)	(21)	(22)	(23)	(24)	(25)	(26)	(27)	(28)
V	Dharmapuri (M)														
	Ward 1 ..	428	120	129	3	98	18	11	..	190	99	..	48	398	657
	Ward 2 ..	458	131	210	14	70	1	..	2	178	114	..	1	324	637
	Ward 3 ..	450	325	79	57	52	24	3	13	316	231	..	..	275	452
	Ward 4 ..	531	107	27	11	7	1	10	22	487	73	13	1	577	925
	Ward 5 ..	562	141	20	3	5	12	19	18	518	108	7	1	449	849
	Ward 6 ..	376	121	27	12	18	6	..	..	331	103	..	..	329	592
	Ward 7 ..	334	46	4	1	3	1	9	16	318	28	..	..	445	657
	Ward 8 ..	442	118	14	..	..	..	23	17	405	101	..	..	373	601
	Ward 9 ..	598	89	58	7	15	8	26	8	499	66	..	1	488	932
	Ward 10 ..	765	100	45	12	35	19	7	4	678	65	..	2	668	1,189
	Ward 11 ..	457	30	6	..	..	..	8	3	443	27	..	..	410	722
	Ward 12 ..	464	43	11	..	2	..	14	4	437	39	10	11	477	855
	Ward 13 ..	389	55	1	..	1	..	1	..	386	55	..	1	402	735
	Ward 14 ..	524	167	15	6	2	2	7	5	500	154	..	8	448	810
	Ward 15 ..	462	54	10	..	..	..	8	1	444	53	..	..	349	780
	Ward 16 ..	502	114	2	..	..	..	21	29	479	85	..	..	339	648
	Ward 17 ..	541	176	24	10	26	63	1	2	490	101	..	..	382	773
	Ward 18 ..	364	55	3	..	1	1	5	3	355	51	..	..	384	669
	Ward 19 ..	489	66	15	7	..	..	10	13	464	56	..	2	441	837
	Ward 20 ..	431	53	9	1	..	..	22	2	400	50	1	..	565	797
	Ward 21 ..	402	90	16	6	1	2	3	42	382	40	4	..	359	680
	Ward 22 ..	431	115	8	1	..	2	28	53	395	59	..	..	360	679
	Ward 23 ..	557	118	56	5	10	4	4	27	487	82	..	..	465	831
	Ward 24 ..	587	73	12	..	..	..	2	4	573	69	..	7	619	1,081
	Ward 25 ..	766	88	9	1	..	..	31	7	726	80	1	1	644	1,228
	Ward 26 ..	481	109	27	1	16	12	31	1	407	95	..	..	503	886
	Ward 27 ..	617	30	35	..	62	4	266	4	254	22	..	..	485	1,012
	Ward 28 ..	439	126	74	11	106	89	2	1	257	25	..	..	327	647
	TOWN AND TALUK URBAN TOTAL ..	13,847	2,860	946	169	530	269	572	291	11,799	2,131	36	84	12,235	22,161

FOOT NOTE :— 1. L. C. No. 13 b/b Halle Dharmapuri is included in Dharmapuri (M)
2. L. C. No. 24 b/b Virupakshipuram is included in Dharmapuri (M).
3. L. C. No. 25 b/c Vellagoundanpalayam is included in Dharmapuri (M)
4. L. C. No. 31 b/b Annasagaram is included in Dharmapuri (M),

APPENDIX-

Total Scheduled Caste and Scheduled Tribe Population Urban Blockwise.
7- DHARMAPURI TALUK.

Location Code No.	Name of Town/Ward/ Urban Block.	E. B. No.	Total Population..	Scheduled Castes	Scheduled Tribes
(1)	(2)		(3)	(4)	(5)
VI DHARMAPURI (M)					
	Ward No. 1 ..	1	898	70	..
		2	753	29	..
	Total ..	..	1,651	99	..
	Ward No. 2 ..	3	880	..	..
		4	671	..	..
	Total ..	..	1,551	..	..
	Ward No. 3 ..	5	735	..	..
		6	767	..	..
	Total ..	..	1502	..	..
	Ward No. 4 ..	7	787	..	..
		8	588	..	..
		9	779	13	..
	Total ..	..	2,154	13	..
	Ward No. 5 ..	10	461	..	..
		11	746	..	..
		12	802	..	..
	Total ..	..	2,009	..	..
	Ward No. 6 ..	13	747	..	..
		14	671	..	..
	Total ..	..	1,418	..	..
	Ward No. 7 ..	15	716	496	..
		16	766	624	..
	Total ..	..	1,482	1,120	..
	Ward No. 8 ..	17	489	36	..
		18	504	31	..
		19	541	24	..
	Total ..	..	1,534	91	..
	Ward No. 9 ..	20	851	85	..
		21	607	..	..
		22	630	6	..
	Total ..	..	2,108	91	..
	Ward No. 10	23	868	9	..
		24	770	102	..
		25	556	135	..
		26	530	..	..
	Total ..		2,724	246	..
	Ward No. 11	27	768	..	..
		28	851	1	..
	Total ..	..	1,619	1	..

APPENDIX

TOTAL SCHEDULED CASTE AND SCHEDULED TRIBE POPULATION—URBAN BLOCKWISE.

7. DHARMAPURI TALUK

Location Code No.	Name of Town/Ward/ Urban Block.	E. B. No.	Total population.	Scheduled Castes.	Scheduled Tribes.
(1)	(2)		(3)	(4)	(5)
VI DHARMAPURI (M)					
	Ward No. 12	29	628	..	..
		30	637	..	..
		31	595	..	5
	Total ..	..	1,860	..	5
	Ward No. 13	32	565	10	..
		33	558	3	..
		34	459	..	..
	Total ..	..	1,582	13	..
	Ward No. 14	35	485	164	5
		36	779	30	4
		37	693	52	..
	Total ..	..	1,957	246	9
	Ward No. 15	38	709	40	..
		39	433	..	..
		40	503	23	..
	Total ..	..	1,645	63	..
	Ward No. 16	41	746	..	..
		42	857	..	..
	Total ..	..	1,603	..	..
	Ward No. 17	43	560	..	..
		44	671	..	..
		45	641	..	..
	Total ..	..	1,872	..	
	Ward No. 18	46	560	..	..
		47	417	..	..
		48	445	..	..
	Total ..	..	1,422	..	..
	Ward No. 19	49	836	..	..
		50	680	..	..
		51	319	..	..
	Total ..	..	1,835	..	

URBAN PRIMARY CENSUS ABSTRACT.

APPENDIX.

TOTAL SCHEDULED CASTE AND SCHEDULED TRIBE POPULATION—URBAN BLOCKWISE

7. DHARAMAPURI TALUK.

Location Code No.	Name of Town/Ward/ Urban Block	E. B. No.	Total Population.	Scheuled Castes.	Scheduled Tribes
(1)	(2)		(3)	(4)	(5)
VI DHARMAPURI (M)					
	Ward No. 20	52	566	52	
		53	630	..	..
		54	651	..	..
	..	..	[illegible]	[illegible]	..
	Ward No. [illegible]	[illegible]	[illegible]	[illegible]	
		56	[illegible]	..	..
				..	
	[illegible] ..		1,535		
	Ward No. 22	57	861	4	..
		58	724	[illegible]	
	Total ..	..	1,585	4	..
	Ward No. 23	59	755	24	..
		60	543	18	..
		61	673	..	
	Total ..	..	1,971	42	..
	Ward No 24	62	874	14	..
		63	541	..	1
		64	952	57	..
	Total ..	..	2,367	71	
	Ward No. 25	65	598	6	
		66	739	..	..
		67	870	6	..
		68	521	[illegible]	..
	Total ..	..	2,728	18	..
	Ward No. 26	69	782	..	..
		70	640	524	..
		71	557	478	..
	Total ..	..	1,979	1,002	..

URBAN PRIMARY CENSUS ABSTRACT.

APPENDIX.

TOTAL SCHEDULED CASTE AND SCHEDULED TRIBE POPULATION—URBAN BLOCKWISE

7. DHARMAPURI TALUK.

Location Code No.	Name of Town/ward/ Urban Block.	E. B. No.	Total Population.	Scheduled castes.	Scheduled Tribes
(1)	(2)		(3)	(4)	(5)
VI DHARMAPURI (M)					
	Ward No. 27	72	846	..	..
		73	694	..	..
		74	604	6	..
	Total ..	..	2 144	16	..
	Ward No. 28	75	852	..	..
		76	687	16	..
	Total ..	..	1,539	16	..
	Town Total ..		51,223	3,350	5

8. HARUR TALUK

VILLAGE PRIMARY CENSUS ABSTRACT

8. HARUR TALUK

Location Code No.	Name of Village.	Area of Village in Hectares.	Number of Occupied Residential Houses.	Number of Households.	Total population (including institutional and Houseless Population).			Scheduled Castes.		Scheduled Tribes.		Literates.	
					Persons.	Males.	Females.	Males.	Females.	Males.	Females.	Males.	Females.
(1)	(2)	(3)	(4)	(5)	(6)	(7)	(8)	(9)	(10)	(11)	(12)	(13)	(14)
1	Pannikulam	589.23	267	267	1,416	714	702	12	20	..	..	328	245
2	Irumattur	1,541.05	651	667	3,280	1,640	1,640	150	141	..	..	622	289
3	Kokkarappatty ..	989.30	394	394	2,117	1,081	1,036	18	11	..	..	179	47
4	Kelavalli	994.04	582	592	2,965	1,483	1,482	92	88	..	..	564	267
5	Ichambadi	1103.79	670	678	3,566	1,786	1,780	337	353	71	67	694	304
6	Agraharam	1077.89	188	188	1,014	513	501	271	263	..	..	112	30
7	Ettipatty	388.67	27	27	175	88	87	13	21	..	..	44	16
8	Gettupatty	217.52	40	40	235	121	114	5	8	..	..	28	7
9	Samandahalli	1182.44	535	545	2,819	1,459	1,360	381	372	..	..	626	220
10	Singiripatty	169.43	47	47	227	116	111	3	3	..	..	59	15
11	Kuttapatty	436.73	135	136	671	357	314	254	224	..	..	142	28
12	Kilmorappur	2134.62	152	152	742	355	387	65	65	..	..	156	89
13	Thippampatti R.F. ..	39.69				Uninhabited							
14	Tamaleripatti	257.05	87		502	254	248	20	11	3	2	31	13
15	Pariyapatty	155.57	131	131	656	312	344	312	344	..	..	114	51
16	Kurumbapatty ..	160.97	117	118	602	315	287	132	118	..	..	142	56
17	Ganapathipatty ..	142.29	157	157	848	402	446	221	247	..	..	137	45
18	Karuthampatty ..	269.62	113	126	671	338	333	7	4	..	..	148	62
19	Kongavembu	281.45	154	154	720	370	350	5	5	..	..	125	57
20	Illiyampatty	239.84	113	113	560	283	277	13	11	..	..	99	31
21	Papinaykkanvalsai ..	283.81	60	60	365	170	195	5	9	..	..	68	36
22	Kumarampatty ..	164.68	96	96	539	282	257	185	168	..	..	96	33
23	Ittalahapatty	276.75	75	75	427	229	198	3	4	..	..	52	13
24	Mariyampatti	192.46	72	72	307	173	134	54	50	..	..	19	3
25	Chandrapuram ..	333.52	133	133	690	368	322	11	5	..	..	51	10
26	Mattyampatti	532.74	274	276	1,494	747	747	327	353	64	51	175	78
27	Tambal	2970.19	251	264	1,469	727	742	237	250	..	..	234	61
28	Chinnapannimadugu ..	420.21	80	80	418	213	205	[illegible]	147	..	..	10	..
29	Perayappannimadugu ..	426.91	47	47	209	114	95	[illegible]	10	8	6	18	9
30	Vadappatty	833.55	5	5	30	16	14	.	..	..	..	7	4
31	Manapatty	399.11	279	284	1,484	761	723	90	57	..	..	215	84
32	Sukkilipatti	272.46	304	319	1,714	876	838	863	825	..	..	387	113
33	Kondampatty	125.13	41	41	244	135	109	23	16	..	..	70	33
34	K. Vetrapatti	204.13	170	170	884	467	417	252	208	..	..	263	131
35	Mattiyampatti ..	169.13	86	80	453	235	218	162	152	..	..	128	46
36	Thanikarakoliyampatti	264.03	77	79	429	228	201	21	9	..	..	115	37
37	Mettuvalasai R.F. ..	122.11				Uninhabited							
38	Marudipatti	387.44	329	359	2,008	1,020	988	515	498	..		417	196
39	Velampatti	273.68	83	88	500	246	254	..	..	..	....	142	47
40	Pallipatti	231.83	70	70	359	184	175	184	175	..	..	19	5
41	Kalladipatty	300.23	44	44	299	161	138	20	12	..	..	17	5
42	Palaiyam	406.76	58	60	361	188	173	56	49	..	..	82	25
43	Mavadai	441.62	275	283	1,530	775	755	417	390	..	..	357	132
44	Navalai	523.82	283	283	1,413	723	690	703	675	..	..	251	61
45	Chinnakavundampatty	430.90	259	259	1,302	633	669	12	8	3	2	318	146
46	Vedarampatti	1371.61	666	681	3,152	1,657	1,495	188	201	..	..	543	220
47	Kambainallur ..	809.48	810	822	4,085	2,122	1,963	520	512	..	..	1,236	701
48	Vagurappampatti ..	1,227.08	366	366	1,942	994	948	193	187	..	..	326	109
49	Pallipatti	529.99	404	407	2,067	1,065	1,002	197	177	..	..	170	42
50	Jakkupatti	1,206.61	455	463	2,674	1,347	1,327	5	7	..	..	406	106
51	Battalahalli	907.89	306	306	1,507	760	747	273	267	..	..	248	88
52	Polayampalli	1,505.85	511	511	2,685	1,363	1,322	[illegible]	782	..	..	427	163
53	Andipatty	252.13	67	67	367	196	171	96	72	..	..	39	19
54	Thippampatti ..	48.08	90	95	457	224	233	..	..	..	..	10	8

VILLAGE PRIMARY CENSUS ABSTRACT

8. HARUR TALUK

Location Code No.	Name of Village;	Main Workers. Total Main Workers. (I-IX)		Cultivators. (I)		Agricultural Labourers. (II)		Household Industry Manufacturing, Processing, Servicing and Repairs. [V(a)].		Other Workers [III, V, V (b) & VI to IX]		Marginal Workers.		Non-Workers.	
		Males.	Females.	Males.	Females.	Males.	Females.	Males.	Females.	Males.	Females.	Males.	Females.	Males.	Females.
(1)	(2)	(15)	(16)	(17)	(18)	(19)	(20)	(21)	(22)	(23)	(24)	(25)	(26)	(27)	(28)
	Pannikulam	448	284	347	23	72	258	..	1	25	2	..	..	270	418
	Irumattur	974	147	714	69	91	32	1	..	168	46	..	..	666	1,493
	Kekkarappatty ..	718	328	472	136	236	191	..	..	10	1	..	17	363	691
	Kelavalli	998	551	885	278	87	268	..	1	26	4	..	5	485	926
5	Ichambadi ..	1,114	696	836	413	198	263	6	..	74	20	28	148	644	936
6	Agraharam	332	194	232	65	79	127	16	..	5	2	..	1	181	306
7	Ettipatty	50	8	46	8	1	..	..	..	3	..	..	..	38	79
8	Gettupatty	71	12	56	6	9	4	..	..	6	2	..	..	50	102
9	Samandahalli	812	132	466	34	113	80	3	1	230	17	8	..	639	1,228
10	Singiripatti	70	51	48	49	16	2	1	..	15	..	..	..	46	60
11	Kattampatty	216	150	140	107	57	43	1	..	18	..	..	..	141	164
12	Kilitotappur	191	47	114	18	59	29	12	..	6	..	..	..	164	340
13	Thimmpampatti R.F. ..				Uninhabited										
14	Tathaleripatti	156	118	117	59	32	59	5	..	2	..	2	10	96	120
15	Pathiyapatty	184	170	70	17	107	151	..	..	7	2	..	..	128	174
16	Kuttinthapatty ..	186	50	146	23	27	11	5	1	8	5	2	113	127	124
17	Ganapathipatty ..	237	91	124	3	92	87	10	..	11	1	2	58	163	297
18	Karu hampatty ..	190	154	142	70	1	65	..	..	47	19	..	1	148	178
19	Kongavembu	216	23	137	3	39	4	9	..	31	16	19	179	135	148
20	Ilayampatty	195	163	164	137	11	16	..	..	20	10	..	..	88	114
21	Papinayakanavalasai	98	31	79	16	12	15	..	..	7	..	..	73	72	91
22	Kumarampatty ..	160	103	71	43	70	57	2	..	17	3	..	12	122	142
23	Ittalahapatti	150	68	142	68	4	..	1	..	3	..	..	..	79	130
24	Nariyampatty	127	66	127	66	..	..	..	..	..	..	..	..	46	68
25	Chandrapuram ..	242	110	235	102	3	5	..	2	4	1	..	38	126	174
26	Mattyampatti	455	398	294	223	127	163	4	5	30	7	3	20	289	329
27	Tambal	414	110	276	74	85	33	..	..	53	3	..	..	313	632
28	Chinnapanimadugu ..	135	126	38	1	97	125	..	..	..	..	..	..	78	79
29	Perayapannaimaduvu	66	63	41	..	22	63		..	3	..	..	..	48	32
30	Vadapatty	8	..	7	..	..	..	..	..	1	..	1	7	7	7
31	Mampatty	463	278	211	56	201	211	3	2	48	9	..	..	298	445
32	Sakkilipatti	467	215	299	61	112	142	1	..	53	12	28	189	381	434
33	Kondampatty ..	77	..	63	..	11	..	..	..	3	..	..	50	58	59
34	Vetrapatti	247	23	160	8	42	12	1	..	44	3	6	118	214	276
35	Mathiampatti	134	73	86	35	39	35	6	3	3	..	..	33	101	112
36	Tamarakolaiyam ..	145	98	108	79	27	17	5	..	5	2	..	27	83	76
37	Mettuvalasai R.F. ..				Uninhabited										
38	Marudipatti	570	392	326	213	202	174	5	1	37	4	..	..	450	596
39	Velampatti	137	109	123	94	7	15	..	..	7	..	..	1	109	144
40	Pallipatti	98	47	68	3	30	43	..	..	..	1	..	..	86	128
41	Kalladipatty	88	20	86	1	..	19	1	..	1	..	..	..	73	118
42	Pallaiyam	113	2	91	2	5	..	4	..	13	..	..	..	75	171
43	Elavadai	463	10	252	3	139	..	8	..	64	7	..	..	312	745
44	Navalai	450	438	279	269	129	160	3	1	39	8	..	2	273	250
45	Chinnakoundampatty ..	371	239	246	126	72	104	6	..	47	9	1	3	261	427
46	Vedarampatty	1,098	682	776	227	231	449	2	..	89	6	14	99	545	714
47	Kambal Nallure	1,201	237	450	37	367	168	28	2	556	30	15	6	906	1,720
48	Vagurappampatti	562	258	452	8	93	244	..	..	17	6	..	..	432	690
49	Pallipatti	634	247	535	71	80	176	..	..	19	..	11	103	430	652
50	Jakkupatti ..	839	668	678	354	111	305	5	3	45	6	9	44	499	615
51	Battalahalli	451	26	274	16	158	7	1	..	18	3		..	309	721
52	Poyampalli ..	780	216	516	129	203	78	25	..	36	9		98	579	1,008
53	Andipatty ..	115	23	38	..	75	23	1	..	1	..			81	148
54	Thoppampatti ..	173	2	172	..	..	2	..	..	1	..			51	231

VILLAGE PRIMARY CENSUS ABSTRACT

8. HARUR TALUK

Location Code Number.	Name of Village.	Area of Village in Hectares	Number of Occupied Residential Houses	Number of Households.	Total population (Including Institutional and Houseless Population). Persons.	Males.	Females.	Scheduled Castes Males.	Females.	Scheduled Tribes. Males.	Females.	Literates. Males.	Females.
(1)	(2)	(3)	(4)	(5)	(6)	(7)	(8)	(9)	(10)	(11)	(12)	(13)	(14)
55	Kosapatty	177.19	26	26	165	74	91	2	1	..	..	39	23
56	Vengyampatti	88.25	12	12	83	33	50	3	3	..	..	21	18
57	Obilinayakkanpatti ..	54.92	67	67	348	180	168	36	40	..	..	116	85
58	Nayinakavundampatti	221.50	13	13	87	50	37	9	11	..	..	21	12
59	Mottayampatti.. ..	144.35	4	4	20	8	12	..	..	..	..	4	6
60	Mungilipatty R. F. ..	175.43					Uninhabited.						
61	Neruppandakuppam ..	281.18	94	94	483	242	241	224	225	..	..	84	55
62	Thuranampatty ..	188.02	93	93	464	233	231	..	..	..	..	77	25
63	Vadugapatti	184.18	80	83	417	212	205	38	35	..	..	76	23
64	Kurumbapatty.. ..	101.08	20	20	121	63	58	..	..	..	..	27	10
65	Ichchambadi ..	118.61	103	103	530	263	267	..	..	..	..	168	86
66	Kuttipat y	98.80	4	4	44	21	23	2	2	..	..	4	4
67	Veppanatham	386.52	127	127	769	397	372	372	349	..	..	75	35
68	Melanur	326.74	60	60	328	167	161	156	150	..	..	83	27
69	Kilanur	274.99	145	159	859	423	436	259	269	..	..	197	81
70	Kothanampatty ..	145.85	31	31	156	78	78	5	3	16	21	11	3
71	Poyyapatti	1,918.11	337	353	1,883	976	907	530	499	..	..	326	115
72	Kattavadichampatty ..	1,107.68	194	194	1,074	553	521	232	199	18	13	130	34
73	Vedakattamaduvardu	332.87	157	179	852	446	406	281	257	18	19	89	12
74	A lambadi	878.76	141	141	776	413	363	18	14	36	19	82	21
75	Periyapatti	462.34	105	105	606	312	294	81	62	..	..	106	29
76	Mandikulampatty ..	1,383.43	221	221	1,090	558	532	..	..	227	231	118	14
77	Sikkalur	1,089.59	425	435	2,209	1,110	1,099	519	528	61	51	317	189
78	Runganavalasai ..	210.41	65	65	397	200	197	..	..	..	..	21	6
79	Tanippadi	363.81	50	51	247	127	120	..	..	42	43	11	6
80	Theerthamalai R. F. ..	6,201.63					Uninhabited.						
81	Kilchengampadi ..	126.60	88	88	363	193	170	3	4	18	14	68	19
82	Mondukuli	189.56	84	84	470	251	219	223	198	3	2	88	59
83	Melengambadi ..	265.97	100	101	496	266	230	209	181	..	..	76	28
84	Andiyur	135.05	104	104	515	253	262	8	16	80	71	76	38
85	Theerthamalai ..	200.21	291	291	1,416	727	689	94	67	27	22	403	223
86	Palaiyam	1,742.01	164	164	911	439	472	309	337	11	10	165	64
87	Gudalur	851.98	336	336	1,703	862	841	104	88	..	..	237	74
88	Valaduppu	168.55	51	51	227	116	111	9	10	..	..	31	12
89	Chellampatty	223.99	118	118	661	337	324	149	138	..	..	107	43
90	Kavoipatty	165.35	108	108	639	342	297	11	14	5	4	114	29
91	Sekkampatti	594.97	113	113	553	290	263	61	61	..	..	85	48
92	Kodamandapatty ..	175.58	26	26	149	76	73	11	10	..	..	16	15
93	Maveripatti	100.05	22	29	188	98	90	..	..	..	..	21	13
94	Soriyampatti	254.19	159	159	821	428	393	249	218	..	..	176	66
95	Thadampatti	216.25	92	99	553	280	273	105	95	..	..	112	54
96	Agraharam	241.04	130	130	686	351	335	75	68	..	..	148	44
97	Velampatti	537.44	204	204	995	515	480	249	222	..	..	205	63
98	Sundangipatti	134.86	15	15	98	55	43	..	..	..	..	16	2
99	Tammichettipatti ..	338.01	114	114	617	293	324	13	7	10	6	142	65
100	M. Vertapatti	270.53	124	124	641	311	330	3	5	..	..	119	36
101	Rasalampatti	111.62	408	420	1,996	1,004	992	318	339	..	..	723	378
102	Morappur	163.54	128	128	680	358	322	349	314	..	..	167	52
103	Kondayampatty ..	60.12	22	22	132	75	57	..	..	..	..	33	7
104	Sennampatti	277.21	80	81	451	220	231	..	..	..	..	125	52
105	Veppamsennam patti..	67.34	7	7	35	18	17	..	..	..	..	9	5
106	Gopinatham patti ..	872.09	325	353	1,681	872	809	109	92	..	..	317	147
107	Maniyambadi	1,513.80	828	836	4,220	2,154	2,066	302	101	..	..	888	312
108	Singirihalli	450.23	216	239	1,070	538	532	6	5	..	..	242	107
109	Kerekodihalli	1,059.38	242	255	1,332	694	638	291	258	..	..	333	113
110	Dasiri Halli	426.70	236	236	1,255	635	620	135	123	..	..	326	112
111	Reddipatti	168.51	19	19	106	55	51	..	..	..	..	38	12

VILLAGE PRIMARY CENSUS ABSTRACT
8. HARUR TALUK

Location Code Number.	Name of Village.	Total Main Workers (I-IX).		Main Workers. Cultivators (I).		Agricultural Labourers. (II).		Household Industry—Manufacturing, Processing, Servicing and Repairs, [V(a)].		Other Workers [III, IV, V(b) and VI to IX)].		Marginal Workers.		Non-Workers.	
		Males.	Females.	Males.	Females.	Males.	Females.	Males.	Females.	Males.	Females.	Males.	Females.	Males.	Females.
(1)	(2)	(15)	(16)	(17)	(18)	(19)	(20)	(21)	(22)	(23)	(24)	(25)	(26)	(27)	(28)
55	Kosapatty	41	53	35	40	3	9	2	4	1	..	..	..	33	38
56	Vengiyampatti ..	20	26	17	25	1	1	1	..	1	..	..	..	13	24
57	Obilinayakkanpatti ..	86	34	17	10	6	4	3	2	60	18	..	..	94	134
58	Nayinakavandampatti	28	24	27	24	..	..	..	..	1	..	..	..	22	13
59	Mottayampatti ..	5	2	4	2	..	..	..	..	1	..	..	..	3	10
60	Mungilipatty R. F. ..	Uninhabited.													
61	Neruppandakuppam ..	147	139	55	53	90	86	..	..	2	..	..	..	95	102
62	Thurainampatti ..	143	122	54	5	74	116	3	1	12	..	..	1	90	108
63	Vadugapatti	126	118	73	75	22	39	25	..	6	4	..	..	86	87
64	Kurumbapatty ..	41	36	31	31	4	3	5	..	1	..	..	..	22	22
65	Ichchambadi	137	59	70	..	24	55	..	..	43	4	3	26	123	182
66	Kuttipatty	13	14	7	10	6	4	..	..	..	..	..	..	8	9
67	Veppanatham	222	163	12	..	138	68	67	95	5	..	..	..	175	209
68	Melanur	93	24	74	6	18	18	..	..	1	..	8	40	66	97
69	Kilanur	277	7	224	2	34	4	5	..	14	1	..	241	146	188
70	Kothanampatty ..	50	25	19	3	27	22	4	..	..	..	..	..	28	53
71	Poyyapatti	563	294	373	173	153	113	16	4	21	4	..	..	413	613
72	Kattavadichampatty ..	324	118	232	49	55	65	2	1	35	3	..	..	229	403
73	Vedakattanadivu ..	283	1	149	..	110	1	..	..	24	..	..	..	163	405
74	Alambadi	246	147	208	134	29	12	2	1	7	..	..	14	167	202
75	Periyapatti	184	169	139	127	44	39	..	3	1	..	..	..	128	125
76	Mandikulamppatty ..	387	299	323	255	30	41	..	..	34	3	7	49	164	184
77	Sikkalur	721	534	393	244	246	275	25	2	50	13	5	22	384	543
78	Kurumanavelampatti ..	175	169	166	168	6	1	2	..	1	..	1	..	24	28
79	Tandippadi	103	101	102	100	1	1	..	..	..	..	..	..	24	19
80	Theerthamalai R. F. ..	Uninhabited.													
81	Kilcheriampadi	124	107	76	62	44	43	..	..	..	..	..	..	69	63
82	Mondukuli	120	116	85	82	30	30	..	..	..	..	..	..	131	103
83	Melsengambadi ..	158	63	67	16	87	46	..	..	..	1	2	73	106	94
84	Andiyur	167	82	91	43	49	33	..	..	18	6	1	16	85	164
85	Theerthamalai ..	416	45	240	17	48	10	1	..	127	18	..	1	311	643
86	Palaiyar	287	25	187	19	65	4	..	..	27	2	6	271	146	176
87	Gudalur	526	191	379	10	121	178	..	1	17	2	..	3	336	647
88	Valaduppu	69	70	69	70	..	..	..	..	..	..	..	..	47	41
89	Chellampatty	230	217	189	178	16	22	..	..	25	17	..	..	107	107
90	Kavoipatty	224	194	203	174	17	19	..	..	4	1	..	..	118	103
91	Sokkampatti	167	58	112	30	39	25	2	..	14	3	..	..	123	205
92	Kodamandapatty ..	45	14	38	7	7	7	..	..	..	..	..	..	31	59
93	Maveripatti	63	30	62	20	..	10	..	..	1	..	..	..	35	60
94	Soriyampatti	233	229	107	24	105	197	1	2	20	6	..	..	195	164
95	Thadampatti	163	59	101	14	46	44	9	1	7	..	..	..	117	214
96	Agraharam	195	135	146	100	38	31	..	..	11	4	..	..	156	200
97	Velampatti	305	99	195	57	89	39	3	..	18	3	5	161	205	220
98	Sundangipatti	35	..	35	..	..	..	..	..	..	..	..	..	20	43
99	Tammichetti patti ..	193	9	152	3	21	4	..	..	20	2	..	1	100	314
100	M. Vetrapatti	202	14	163	9	1	..	..	..	38	5	..	..	109	316
101	Rasalampatti	495	121	49	19	66	63	5	1	375	38	..	..	509	871
102	Morappur	164	151	23	22	100	123	..	..	41	6	..	..	194	171
103	Kondavampatty ..	48	18	18	12	..	5	..	..	30	1	..	..	27	39
104	Sennampatti	124	120	94	96	12	21	..	..	18	3	..	..	96	111
105	Veppamsennam ..	13	10	13	10	..	..	..	..	..	..	..	..	5	7
106	Gopinathampatti ..	564	77	421	51	98	18	1	..	44	8	3	1	305	731
107	Manyabadi	1,205	222	713	10	284	201	17	2	191	9	6	121	943	1,723
108	Singirihalli	332	28	299	13	10	12	1	..	22	3	..	..	206	504
109	Kerekodi halli ..	415	85	307	22	45	61	1	1	62	1	1	1	278	552
110	Dasiria Halli	396	296	299	227	78	57	3	3	16	9	22	94	217	213
111	Reddippatti	28	1	15	..	6	1	..	..	7	..	4	36	23	12

VILLAGE PRIMARY CENSUS ABSTRACT
8. HARUR TALUK.

Location Code Number.	Name of Village	Area of Village in Hectares.	Number of Occupied Residential Houses.	Number of Households.	Total population (including institutional and Houseless Population).			Scheduled Castes.		Scheduled Tribes.		Literates.	
					Persons.	Males.	Females.	Males.	Females.	Males.	Females.	Males.	Females.
(1)	(2)	(3)	(4)	(5)	(6)	(7)	(8)	(9)	(10)	(11)	(12)	(13	(14)
112	Bodinaickenpatty ..	194.69	44	44	222	113	109	89	87	..	..	45	10
113	Kurumbapatty ..	151.15	28	28	138	67	71	3	4	..	..	37	21
114	Nadupatti	115.88	39	41	212	109	103	8	4	..	..	41	8
115	Avalampatty	198.70	52	64	330	162	168	54	53	..	..	91	36
116	Appiyampatty	154.23	107	107	472	233	239	2	1	..	..	72	24
117	Morasappatti	153.19	43	43	247	115	132	115	132	..	..	47	8
118	Panamarathupatti ..	144.74	42	42	270	140	130	7	1	17	19	49	9
119	Setrapatti	216.90	124	124	648	337	311	39	14	..	..	180	70
120	Nachanampatti ..	216.89	57	57	275	144	131	5	6	..	..	85	45
121	Katrur	250.70	24	24	136	77	59	20	16	..	..	46	14
122	Tandekuppam ..	1,158.27	199	199	1,077	561	516	186	177	..	..	178	66
123	Mobirippatti	269.70	131	140	652	327	325	60	61	..	..	153	66
124	Konampatty	196.30	27	27	148	73	75	49	51	..	..	12	1
125	Jangalavadi	365.64	209	212	1,178	608	570	324	294	..	..	146	54
126	Vengiyampatti R.F. ..	83.56				Uninhabited.							
127	Ittiyampatty ..	330.11	150	175	830	420	410	28	16	..	..	213	110
128	Pudinattam	302.93	143	143	770	398	372	286	255	..	..	101	44
129	Virappanayakanpatti	553.33	317	338	1,901	993	908	466	430	54	46	313	101
130	Senrayampatti ..	400.91	130	139	742	397	345	171	139	23	8	70	38
131	Vedapatti	245.69	19	19	95	50	45	..	..	..	..	4	..
132	Kottapatty R.F. ..	4,678.74				Uninhabited.							
133	Naripalli	599.54	432	442	2,079	1,082	997	140	122	163	156	344	131
134	Bairnayakanpatty ..	1,401.64	636	707	3,348	1,714	1,634	331	288	229	197	437	120
135	Veppampatti R.F. ..	4,322.20				Uninhabited.							
136	Nambadi	224.60	175	183	895	451	444	183	178	21	20	166	80
137	Veppampatti	606.30	326	342	1,622	827	795	271	300	3	63	280	118
138	Ponneri	278.95	354	374	1,611	829	782	515	482	2	1	312	12
139	Thadampatti	255.40	321	323	1,495	751	744	..	..	..	..	207	56
140	Kamalam patty ..	215.33	110	110	570	298	272	59	59	..	..	29	4
141	Ellapudayampatty ..	492.96	266	271	1,459	756	703	209	184	..	..	233	88
142	Pachanampatti ..	107·12	47	47	242	107	135	5	4	..	..	44	46
143	Doddampatty ..	413.97	257	271	1,072	545	527	66	65	..	..	305	140
144	Andipatty ..	213.88	134	134	714	367	347	16	20	..	..	98	29
145	Allalapatty ..	241.31	57	57	300	155	145	103	99	..	..	57	20
146	Annamalaipatty ..	255.75	62	62	331	168	163	60	63	..	..	56	34
147	Papichettipatti ..	123.59	150	150	789	407	382	407	382	..	..	144	26
148	Kottarapatty ..	93.98	73	73	350	168	182	7	6	..	..	85	28
149	Vanakkampatti ..	138.68				Uninhabited.							
150	Sandappatti ..	316.93	134	134	726	369	357	22	27	..	..	131	69
151	Mookkanurpatti ..	127.61	118	118	603	308	295	8	5	5	6	191	89
152a/b	Cintalpadi ..	690.27	602	607	3,101	1,569	1,532	533	520	6	6	799	397
152b/b	Cintalpadi ..	793.17	278	278	1,305	670	635	252	257	..	..	361	126
	Total ..	1,483.44	880	885	4,406	2,239	2,167	785	777	6	6	1,160	523
153	Linginaickenahalli ..	381.34	250	257	1,241	610	631	111	114	10	12	191	65
154	Bosinaickenhalli: ..	822.36	427	427	2,266	1,149	1,117	230	246	..	..	524	169
155	Nallagudlahalli ..	2,044.81	334	334	1,733	868	865	30	35	..	..	346	90
156	Gedakarahalli ..	797.91	530	539	2,985	1,501	1,484	39	45	5	6	435	141
157	Kadattur	664.60	1,432	1,443	7,169	3,657	3,512	1,084	1,031	4	..	2,314	1,320
158	Madathahally ..	401.42	225	225	1,160	606	554	233	202	..	..	286	145
159	Buddireddipatti ..	867.01	178	181	871	416	455	173	177	..	..	275	157
160	Basuvapuram ..	764.15	493	503	2,648	1,338	1,310	493	493	..	..	636	300
161	Gurubarahalli ..	330.06	253	253	1,091	561	530	143	113	..	..	308	120
162	Tinnahalli ..	220.92	241	241	1,141	556	585	194	191	..	..	283	116

VILLAGE PRIMARY CENSUS ABSTRACT
8. HARUR TALUK

Location Code Number.	Name of Village	Main Workers. Total Main Workers (I-IX). Males.	Females.	Cultivators (I). Males.	Females.	Agricultural Labourers. (II). Males.	Females.	Household Industry—Manufacturing, Processing Servicing and Repairs, [V(a)]. Males.	Females.	Other Workers [III, IV, V(b) and VI to IX]. Males.	Females.	Marginal Workers. Males.	Females.	Non-Workers. Males.	Females.
(1)	(2)	(15)	(16)	(17)	(18)	(19)	(20)	(21)	(22)	(23)	(24)	(25)	(26)	(27)	(28)
112	Bodinaickenpatty ..	50	20	39	6	10	14	..	..	1	..	18	43	45	46
113	Kurumbapatty ..	38	40	36	34	1	6	..	..	1	..	..	1	29	30
114	Nadupatti	67	70	54	62	12	8	..	..	1	..	..	..	42	33
115	Avalampatty	108	106	73	65	32	39	..	..	3	2	..	..	54	62
116	Appiyampatti ..	122	87	118	87	..	..	1	..	3	..	..	..	111	152
117	Morasappatti ..	76	2	4	..	67	2	..	..	5	..	..	..	39	130
118	Panamarathupatti ..	92	7	57	1	18	5	17	..	..	1	..	..	48	123
119	Setrapatti	227	122	199	105	9	12	8	4	11	1	..	102	110	87
120	Nachanampatti ..	91	21	55	2	23	18	7	..	6	1	..	..	53	110
121	Kathur	39	16	34	12	..	3	4	..	1	1	..	16	38	27
122	Tandekuppam ..	349	293	248	205	85	87	..	..	16	1	..	56	212	167
123	Mobirippatti	201	193	95	107	66	75	2	3	38	8	1	1	25	131
124	Konampatty	42	42	33	7	9	35	..	..	..	..	..	..	31	33
125	Jangalavadi	346	264	194	45	135	214	6	1	11	4	..	14	262	292
126	Vengiyampatti R.F. ..	Uninhabited.													
127	Ittiampatty	271	173	185	137	31	13	5	7	50	16	..	..	149	237
128	Pudinattam	248	171	106	34	129	135	1	..	12	2	..	..	150	201
129	Virappanayakanpatti	587	252	404	168	146	81	8	1	29	2	..	5	406	651
130	Senrayampatti ..	229	213	88	87	122	115	5	4	14	7	..	..	168	132
131	Vedapatti	35	28	35	28	..	..	..	..	..	..	..	..	15	17
132	Kottapatty R.F. ..	Uninhabited.													
133	Naripalli	696	456	404	226	193	196	32	15	67	19	..	..	386	541
134	Bairnayakampatty ..	1,099	837	750	604	237	216	8	..	95	17	.	10	624	787
135	Veppompatti R.F. ..	Uninhabited.													
136	Mambadi	280	240	147	30	89	205	..	1	44	4	..	..	171	204
137	Veppampatti	489	405	330	65	123	332	1	..	35	8	9	23	329	367
138	Ponneri	454	224	253	10	163	208	8	..	30	6	2	61	373	497
139	Thadampatti	429	193	308	153	59	22	2	..	60	18	9	118	313	433
140	Kamalampatty ..	182	7	125	5	6	..	2	..	49	2	..	..	116	265
141	Ellapudayampatty ..	459	209	315	101	109	101	1	1	34	6	..	6	297	488
142	Pachandampatti ..	65	33	50	4	10	27	..	..	5	2	..	..	42	102
143	Doddampatty ..	338	96	108	4	155	86	33	4	42	2	..	..	207	431
144	Andipatty	231	158	90	67	112	85	6	2	23	4	..	1	136	188
145	Allalapatty	98	75	69	18	26	57	..	..	3	..	..	..	57	70
146	Annamalaipatty ..	106	69	69	24	32	45	..	..	5	..	1	11	61	83
147	Papichettipatti ..	250	42	106	5	123	35	..	..	21	2	..		157	340
148	Kottarapatty ..	104	27	55	..	47	27	..	..	2	..	..	..	64	155
149	Vanakkampatty ..	Uninhabited.													
150	Sandappatti ..	218	8	132	2	83	4	..	..	3	2	..	..	151	349
151	Mookkanurpatti ..	201	35	110	4	72	30	..	..	19	1	..	..	107	260
152a/b	Cintalpadi	845	329	516	145	123	163	43	4	163	17	16	5	708	1,198
152b/b	Cintalpadi	403	227	303	186	65	38	..	..	35	3	1	24	266	384
	Total ..	1,248	556	819	331	188	201	43	4	198	20	17	29	974	1,582
153	Linginaickenahalli ..	379	356	216	142	134	204	5	1	24	9	6	1	225	274
154	Bosinaickkenhalli ..	670	386	384	100	246	280	1	1	39	5	..	..	479	731
155	Nallagudlahalli ..	529	330	268	20	198	306	..	..	63	4	..	1	339	534
156	Gedakarahalli ..	803	146	494	9	293	137	..	..	16	..	..	..	698	1,338
157	Kadattur	1,921	613	705	70	445	461	27	9	744	73	..	..	1,736	2,899
158	Madathahalli ..	317	89	188	25	93	60	..	..	36	4	..	..	289	465
159	Buddireddipatti ..	205	64	80	3	62	52	6	..	57	9	14	72	197	319
160	Basuvapuram ..	806	227	581	127	209	95	1	1	15	4	5	114	527	969
161	Gurubarahalli ..	276	30	166	4	54	15	1	2	55	9	64	186	221	314
162	Thinnahalli ..	324	203	276	6	39	197	..	..	9	..	15	126	217	256

VILLAGE PRIMARY CENSUS ABSTRACT
8. HARUR TALUK.

Location Code Number.	Name of Village.	Area of Village in Hectares.	Number of Occupied Residential Houses.	Number of Households.	Total population (including institutional and houseless Population)			Scheduled Castes.		Scheduled Tribes.		Literates.	
					Persons.	Males.	Females.	Males.	Females.	Males.	Females.	Males.	Females.
(1)	(2)	(3)	(4)	(5)	(6)	(7)	(8)	(9)	(10)	(11)	(12)	(13)	(14)
163	Balasamudram	382.04	45	45	278	146	132	27	18	..	..	90	4[illegible]
164	Surapatti	284.43	124	124	542	257	285	122	130	2	1	89	[illegible]
165	Peddur	99.88	95	95	499	266	233	260	223	..	..	56	14
166	Sekkampatti	223.63	5	5	36	17	19	..	..	..	..	8	5
167	Gopichettipalayam ..	284.82	129	129	662	324	338	6	8	..	..	179	83
168	KadayanampattyR.F...	261.47				Uninhabited							
169	Kolagampatty	572.20	328	328	1,684	851	833	386	363	..	..	222	85
170	Nambipatti	379.97	371	371	1,724	863	861	412	409	..	..	371	187
171	Nachanampatti ..	370.69	184	185	857	429	428	4	5	13	6	172	95
172	Kallanupatty	188.94	89	89	421	216	205	56	60	23	22	77	34
173	Kiraipatty	757.40	380	380	1,704	868	836	74	58	110	90	[illegible]	176
174	Kilapparai	307.11	371	374	1,879	950	929	431	410	..	..	284	66
175	Pudur	388.14	44	44	207	114	93	21	13	9	6	35	18
176	Kottapatty	764.54	572	572	2,682	1,375	1,307	270	247	57	65	652	351
177	Sengandipatti	117.60	38	38	194	106	88	7	4	37	30	19	8
178	Andipatty	152.38	43	43	219	114	105	..	..	96	87	10	3
179	Mangalapatty	140.25	17	17	108	56	52	..	..	..	..	21	1[illegible]
180	Kattiripatty	202.82	122	122	579	308	271	..	..	308	271	51	18
181	Veppampatti R.F. ..	N.A.				Uninhabited							
182	Karabalai R.F. ..	620.59				Uninhabited							
183	Karapadi	730.16	34	34	168	87	81	..	..	87	81	3	..
184	Tadaravalasai	216.05	84	84	387	209	178	..	..	164	129	21	9
185	Samanattam	179.44	41	41	148	76	72	..	..	4	3	20	14
186	Kuduniyampatty ..	520.09	185	185	1,034	538	496	159	189	[illegible]	[illegible]	191	7[illegible]
187	Aothalayadi	614.62	523	578	2,757	1,424	1,333	255	236	[illegible]	32	628	2[illegible]
188	Peithathampatti ..	1,124.33	706	706	3,273	1,666	1,607	822	768	4	4	633	240
189	Chinnankuppam ..	346.19	364	376	1,710	904	806	14	12	..	..	297	159
190	Annamalai Halli	421.06	267	277	1,368	686	682	220	234	..	..	258	86
191	Tenkaraikottai ..	1,318.75	730	732	4,043	2,029	2,014	368	324	17	15	879	400
192	Thurunjihalli	220.40	132	139	657	320	337	16	12	24	20	200	123
193	Ramanahalli	227.82	511	527	2,478	1,248	1,230	106	114	..	..	707	419
194	Peddasamudram ..	330.81	119	126	561	279	282	40	39	..	..	127	69
195	Tadanur	211.18	232	232	1,280	664	616	246	222	56	65	313	134
196	Obilinayakkanahalli R.F.	232.35				Uninhabited							
197	Talanatham	1,835.08	630	683	3,683	1,871	1,812	609	570	2	2	724	246
198	Ketturedipatty ..	729.04	519	519	3,358	1,703	1,655	485	476	..	..	734	331
199	Mottankurichi ..	577.90	637	679	3,378	1,674	1,704	110	106	..	..	543	140
200	Sunkarahalli	481.25	270	270	1,283	661	622	265	255	1	1	276	125
201a/b	Unisenahalli	1,688.77	490	490	2,393	1,215	1,178	425	386	..	..	548	193
201b/b	Unisenajalli		322	322	1,392	723	669	2	2	..	..	222	64
	Total ..	1,688.77	812	812	3,785	1,938	1,847	427	388	..	..	770	257
202	Battalamalai	660.68	84	84	425	234	191	1	..	233	191	26	8
203	Regadahalli	529.58	429	429	2,181	1,112	1,069	202	205	..	..	489	156
204	Duilparuthi	614.90	262	262	1,354	712	642	188	170	..	..	374	103
205	Kavaramalai Extn. R.F.	1,186.18				Uninhabited							
206	Kavaramalai R.F. ..	166.99				Uninhabited							
207	Mekalanayakanahalli	1,534.17	26	27	164	86	78	6	7	..	..	42	19
208	Jammanahalli	545.68	260	260	1,077	527	550	11	13	..	..	278	1[illegible]6
209	Pariayapatti	637.51	490	490	2,357	1,247	1,110	157	140	5	3	545	20[illegible]
210	Devarajapalayam ..	486.31	90	90	390	197	193	..	..	1	1	96	52
211	Puludiyur	209.73	104	104	440	227	213	..	..	1	4	125	83
212	Kokkarappatty ..	96.59	172	187	901	456	445	330	317	..	..	[illegible]	[illegible]
213	Malagapadi	293.72	82	82	404	201	203	19	14	8	4	83	[illegible]
214	Tambal extn R.F. ..	6,126.15				Uninhabited							
215	Velimadurai	238.53	85	85	431	220	211	..	..	197	192	38	..
216	Karungal R.F. ..	N.A.				Uninhabited							

VILLAGE PRIMARY CENSUS ABSTRACT
8. HARUR TALUK.

Location Code Number.	Name of Village.	Main Workers. Total Main Workers (I-IX). Males. (15)	Females. (16)	Cultivators (I). Males. (17)	Females. (18)	Agricultural Labourers. (II). Males. (19)	Females. (20)	Household Industry-Manufacturing Processing, Servicing and Repairs [V(a)]. Males. (21)	Females. (22)	Others Workers [III, IV, V(b) and VI to IX]. Males. (23)	Females. (24)	Marginal Workers. Males. (25)	Fdemales. (26)	Non-Workers. Males. (27)	Fenmales. (28)
163	Balasamudram ..	89	82	83	17	3	64	..	..	3	1	..	4	57	41
164	Surappattt ..	174	172	67	62	104	110	..	..	3	..	..	..	83	113
165	Peddur	166	148	3	3	159	144	..	..	4	1	..	..	100	85
166	Sekkampatti	11	11	11	11	..	..	..	..	..	..	..	..	6	8
167	Gopichettipalayam ..	202	97	131	74	17	19	..	..	54	4	..	..	122	241
168	Kadavanampatty R.F..	Uninhabited.													
169	Kolagampatty ..	564	108	363	31	149	58	35	13	17	6	..	182	287	543
170	Nambippatti ..	492	380	173	9	235	356	11	3	73	12	..	18	371	463
171	Nachanampatti ..	247	174	126	49	103	125	..	..	18	..	..	..	182	254
172	Kalladipatty ..	113	4	100	..	9	4	..	..	4	..	1	105	102	96
173	Kiraipatty (Keeraipatty)	549	393	270	218	170	141	40	17	69	17	..	2	319	441
174	Kilarparai (Kilapparai) ..	558	262	252	93	248	165	8	..	50	4	5	25	387	642
175	Pudur	72	62	72	62	..	..	..	..	..	..	..	..	42	31
176	Kottapatty	797	263	230	7	349	216	9	1	209	39	..	..	578	1,044
177	Sengandipatti ..	58	47	49	1	9	46	..	..	..	..	..	2	48	39
178	Andipatty	62	52	62	52	..	..	..	..	..	..	..	..	52	53
179	Mangalapatty ..	29	22	26	1	3	21	..	..	..	..	..	..	27	30
180	Kattiripatty ..	156	97	103	1	53	96	..	..	..	..	..	..	152	174
181	Veppampatti R.F. ..	Uninhabited.													
182	Karabalai R.F. ..	Uninhabited.													
183	Karapadi	41	36	28	2	13	34	..	..	..	..	..	..	46	45
184	Tadaravalasai ..	131	110	23	17	108	93	..	..	..	..	..	..	78	68
185	Thumanattam	54	51	43	42	11	9	..	..	..	..	..	..	22	21
186	Kadathiyampatty ..	295	144	198	88	76	53	..	11	21	..	11	4	242	248
187	Achalavadi	854	505	346	207	414	281	10	5	84	12	2	102	568	726
188	Pethathampatti ..	984	919	564	391	312	469	8	15	100	44	2	59	680	629
189	Chinnankuppam ..	522	282	154	69	289	205	7	2	72	6	2	27	380	497
190	Annamalai Halli ..	439	308	326	210	95	93	1	..	17	5	..	..	247	374
191	Tenkaraikottai ..	1,171	654	658	197	387	433	14	2	112	22	3	18	855	1,342
192	Thurunji Halli.. ..	179	179	130	22	38	154	..	..	11	3	..	..	141	158
193	Ramana Halli ..	717	112	300	8	273	92	5	..	139	12	16	26	515	1,092
194	Peddasamudram ..	166	3	114	..	32	..	3	..	17	3	2	123	111	156
195	Tadanur	400	183	260	109	100	67	15	4	25	3	18	149	246	284
196	Obilinayakkanahalli R.F.	Uninhabited.													
197	Talanatham	1,048	484	567	44	411	433	4	2	66	5	38	154	785	1,174
198	Kettureddipatty ..	877	226	707	49	95	173	..	..	75	4	33	245	793	1.184
199	Mottankurichi ..	1,020	422	877	72	60	348	..	..	83	2	..	95	654	1,187
200	Sunkarahalli	369	115	223	3	86	109	6	..	54	3	..	..	292	507
201a/b	Unisenahalli	712	405	420	209	216	191	17	2	59	3	22	14	481	759
201b/b	Unisenahalli	470	105	397	12	41	91	15	1	17	1	..	..	253	564
	Total ..	1,182	510	817	221	257	282	32	3	76	4	22	14	734	1,323
202	Battalamalai	151	78	126	12	23	66	..	..	2	..	..	..	83	113
203	Regadahalli	635	169	468	19	122	145	1	..	44	5	..	1	477	899
204	Puilparuthi	406	201	149	7	153	192	16	..	88	2	..	..	306	441
205	Kavaramalai Extn. R.F.	Uninhabited.													
206	Kavaramalai R.F. ..	Uninhabited.													
207	Mekalanayakanahalli	53	17	33	9	19	8	..	..	1	..	..	..	33	61
208	Jammanahalli	327	113	183	7	50	86	..	..	94	20	..	..	200	437
209	Pariayapatti ..	703	85	469	18	71	42	3	1	160	24	..	..	543	1,025
210	Devarajapalayam ..	112	65	65	24	26	39	..	..	21	..	..	..	85	130
211	Puludiyur ..	138	103	70	37	19	57	22	6	27	3	..	5	89	105
212	Kokkarappatty ..	275	75	161	48	105	25	..	..	9	2	..	..	181	370
213	Malagapadi	117	116	98	106	10	9	1	..	8	1	..	..	84	87
214	Tambal Extn. R.F. ..	Uninhabited.													
215	Velimadurai ..	135	182	126	119	7	11	..	..	2	2	..	..	85	79
216	Karungal R ..	Uninhabited.													

VILLAGE PRIMARY CENSUS ABSTRACT.
8. HARUR TALUK.

Location Code Number.	Name of Village.	Area of Village in Hectare.	Number of Occupied Residential Houses.	Number of Households.	Total Population (including institutional and Houseless Population).			Scheduled Castes.		Scheduled Tribes.		Literates.	
					Persons.	Males.	Females.	Males.	Females.	Males.	Females.	Males.	Females.
(1)	(2)	(3)	(4)	(5)	(6)	(7)	(8)	(9)	(10)	(11)	(12)	(13)	(14)
217	Suriyakadi ..	36.57	36	36	215	112	103	..	..	112	103	22	3
218	Jadaiyankombai	3.90				Uninhabited							
219	Kottapatty Extn. R.F.	5,437.55				Uninhabited							
220	Chettikuttai R.F. ..	24.07				Uninhabited							
221	Ammapettai	5.50	4	4	13	9	4	..	..	..	..	5	2
222	Suranatham	138.87	102	102	467	252	215	..	..	36	26	38	13
223	Kuluthambinatham R.F.	101.08				Uninhabited							
224	Tekkanampatti ..	58.48	70	70	344	167	177	..	..	156	169	6	..
225	Avalur	133.02	81	81	432	215	217	..	..	205	202	46	21
226	Selambai	103.76	35	35	183	84	99	..	..	84	99	2	..
227	Tarisal R.F.	3.07				Uninhabited							
228	Sittilingi	297.19	133	135	770	403	367	1	..	290	283	101	45
229	Melthangi	361.89	165	170	686	343	343	10	9	79	73	16	4
230	Sitteri Extn R.F. ..	2,416.47				Uninhabited							
231	Sitteri	2,233.87	809	826	3,490	1,781	1,709	..	..	1,753	1,697	129	19
232	Pallipatti R.F.. ..	4,442.80				Uninhabited							
233	Uachchatti	653.94	145	145	655	351	304	1	1	344	299	89	56
234	Pappambadi	766.08	358	358	1,629	853	776	169	155	16	15	467	253
235	Erumiyampatty ..	723.15	389	398	1,757	875	882	58	61	8	3	398	192
236	Pudupatti	357.46	504	505	2,376	1,249	1,127	159	150	1	1	631	276
237	Naranapuram ..	320.30	136	136	587	285	302	31	23	..	..	66	22
238	Gopalapuram ..	315.49	149	149	761	375	386	6	10	..	..	138	44
239	Alapuram	1,570.90	732	732	3,586	1,861	1,725	265	240	19	10	7073	202
240	Menisi	1,253.09	1,071	1,102	5,067	2,553	2,514	586	575	..	.	1340	638
241	Pudinattam	270.66	357	363	1,577	788	789	288	304	..	..	481	220
242	Guntalamaduvu ..	221.72	121	121	651	349	302	..	..	33	22	170	63
243	Kadiripuram	307.26	154	154	781	391	390	31	24	20	28	93	32
244	Kumbara Halli ..	392.93	370	370	1,769	908	861	191	191	7	4	425	208
245	Oddupatti	150.12	102	102	490	252	238	44	32	..	..	172	79
246	Bandarasettipatty ..	271.18	209	218	1,039	539	500	230	199	..	1	266	114
247	Mallapuram	284.17	1,147	1,158	5,764	2,951	2,813	878	815	3	1	1,783	972
248	Bommidi	798.31	980	1,027	5,041	2,631	2,410	345	338	2	2	1,235	668
249	Vellalapatti	322.23	134	134	600	310	290	11	12	..	..	197	95
250	B. Pallipatti	389.48	432	442	2,111	1,095	1,016	75	76	..	..	591	32
251	Jangala Halli ..	377.19	140	140	678	338	340	142	142	..	..	156	104
252	Bairnatham	586.53	642	653	3,175	1,648	1,527	449	424	30	23	814	394
253	Devarajapalayam ..	486.31	200	202	823	412	411	66	67	26	24	245	120
254	Molaiyanur	1,486.32	1,011	1,012	4,509	2,291	2,218	537	517	292	281	974	462
255	Venkatasamudram ..	426.68	683	695	3,080	1,589	1,491	385	341	14	10	567	555
256	Kolimookkanuru ..	474.05	386	387	1,766	913	853	293	267	26	23	532	303
257	Adikarapatty ..	826.76	646	671	3,459	1,795	1,664	584	533	..	..	962	474
258	Thadampatti	196.63	52	63	295	148	147	17	20	86	87	86	47
259	Kavandam Patty ..	432.84	318	352	1,676	845	831	307	285	..	..	420	219
260	Mookkareddi Patti ..	366.15	297	306	1,397	710	687	261	239	..	..	388	175
261	Irula Patty	612.35	447	456	2,106	1,097	1,009	102	76	155	141	549	268
262	A. Palli patti	885.32	390	390	1,611	820	791	336	293	2	1	452	247
263	Sitter R.F.	1,399.86	..	..	..	..	..	..	..	..	..	..	..
264	Thadam Patti	760.28	109	127	600	304	296	136	143	151	143	110	49
265	Velanur	804.37	116	151	702	370	332	..	..	347	318	6	1
266	Sittilingi Extn. R.F. ..	1,242.02				Uninhabited							
267	Sittilingi R.F.. ..	3,376.01				Uninhabited							
268	Ammapalayam R.F.	4,280.92				Uninhabited							
269	Mangade	12.16	23	28	137	75	62	..	..	75	62	2	..
270	Kalnad Extn. R.F. ..	641.45				Uninhabited							
271	Alamelupuram ..	439.93	187	206	909	494	415	164	147	70	56	220	98

VILLAGE PRIMARY CENSUS ABSTRACT.

8. HARUR TALUK.

Location Code Number.	Name of Village.	Main Workers. Total Main Workers (I-IX). Males.	Total Main Workers (I-IX). Females.	Cultivators (I). Males.	Cultivators (I). Females.	Agricultural Labourers. (II). Males.	Agricultural Labourers. (II). Females.	Household Industry—Manufacturing Processing, Servicing and Repairs, [V(a)]. Males.	Household Industry—Manufacturing Processing, Servicing and Repairs, [V(a)]. Females.	Other Workers. [III, IV, V(b) and VI to IX]. Males.	Other Workers. [III, IV, V(b) and VI to IX]. Females.	Marginal Workers. Males.	Marginal Workers. Females.	Non-Worker Males.	Non-Worker Females.
(1)	(2)	(15)	(16)	(17)	(18)	(19)	(20)	(21)	(22)	(23)	(24)	(25)	(26)	(27)	(28)
217	Suriyakadi	65	1	64	1	..	..	..	..	1	..	..	..	47	102
218	Jadayankombai ..							Uninhabited.							
219	Kottapattu Extn. R.F.							Uninhabited.							
220	Chettikuttai R.F. ..							Uninhabited.							
221	Ammapettai	6	..	2	..	4	..	..	..	..	..	..	..	3	4
222	Suranatham	157	7	124	2	32	5	..	..	1	..	..	1	95	217
22	KoluthambinathamR.F.							Uninhabited.							
224	Tekkanampatti ..	93	79	78	..	15	79	..	..	..	..	..	..	74	58
225	Avalur	95	59	82	..	13	59	..	..	..	..	..	..	120	58
226	Solambai	40	30	38	..	2	30	..	..	..	..	..	..	44	69
227	Tarisal R. F.							Uninhabited.							
228	Sittilingi	205	142	111	1	81	132	..	..	13	9	..	3	198	222
229	Melthangi	199	11	187	1	7	8	..	.	5	2	..	..	144	332
230	Sitteri Extn. R.F. ..							Uninhabited.							
231	Sitteri	1,222	949	1,089	470	96	469	..	5	37	5	12	122	547	638
232	Pallipatti R.F. ..							Uninhabited.							
233	Uachchatti	210	150	184	12	22	137	..	..	4	1	..	..	141	154
234	Pappambadi	542	196	424	104	104	89	2	..	12	3	1	186	310	394
235	Erumiyampatty ..	530	381	301	137	195	241	3	1	31	2	..	..	345	501
236	Pudupatti	737	293	231	48	288	228	106	3	112	14	10	162	502	672
237	Narana Puram ..	152	23	78	1	71	21	1	..	2	1	..	..	133	279
238	Gopala Puram ..	231	186	162	31	39	145	7	8	23	2	..	.	144	200
239	Alapuram	1,175	79	836	18	242	54	5	..	92	7	1	655	685	991
240	Menial	1,549	532	859	99	458	409	29	4	203	20	5	583	990	1,209
241	Pudinattam	475	68	244	8	142	52	3	..	86	8	6	289	307	432
242	Guntalamaduvu ..	208	58	118	27	65	31	..	..	25	..	9	93	132	151
243	Kadiri Puram ..	264	247	157	130	82	115	7	..	18	2	..	..	127	143
244	Kumbara Halli ..	582	354	328	189	172	149	..	..	82	16	28	227	298	280
245	Oddupatti	160	8	80	..	71	6	..	..	9	2	..	..	92	230
246	Bandarasettipatty ..	279	123	98	26	112	90	3	3	6	4	..	2	260	375
247	Mallapuram	1,590	559	376	55	453	375	77	32	684	97	11	21	1,350	2,233
248	Bommidi	1,630	521	503	93	598	401	40	1	489	26	9	255	992	1,634
249	Vellalapatti	192	53	135	3	45	48	..	..	12	2	1	..	117	237
250	B. Pallipatti	610	294	279	155	284	133	..	..	47	6	..	..	485	722
251	Jangala Halli ..	220	55	124	14	83	40	..	..	13	1	..	137	118	148
252	Bairnatham	945	559	407	212	362	306	15	8	161	33	7	89	696	879
253	Devarajapalayam ..	246	138	175	5	54	132	..	..	17	1	..	..	166	273
254	Molaiyanur	1,442	830	581	393	468	374	18	1	375	62	3	4	846	1,384
255	Venkatasamudram ..	928	502	277	41	408	433	14	5	229	23	..	1	661	988
256	Kollimookkanuru ..	513	266	179	54	146	168	21	13	167	31	..	1	400	586
257	Adikara Patty ..	1,103	364	758	185	206	157	9	9	130	13	33	425	659	875
258	Thadampatti	90	1	67	..	17	1	..	..	6	..	3	88	55	58
259	Kavandam Patty ..	469	79	253	22	171	51	2	..	43	6	1	124	375	628
260	Mookkareddi Patti ..	429	154	217	33	148	121	2	..	62	..	..	..	281	533
261	Irulapatty	627	135	319	7	129	113	65	8	114	7	11	284	459	590
262	A. Pallipatti	407	52	141	14	154	28	20	2	92	8	..	..	413	239
263	Sitteri R.F.							Uninhabited.							
264	Thadampatti	142	1	141	1	..	..	..	..	1	..	..	..	162	295
265	Velanur	193	182	147	8	46	174	..	..	1	..	..	..	177	150
266	Sittilingi Extn. R.F. ..							Uninhabited.							
267	Sittilingi, R.F. ..							Uninhabited.							
268	Ammapalayam R.F. ..							Uninhabited.							
269	Mangade	40	39	37	1	3	38	..	..	..	..	..	..	35	23
270	Kalnad Extn. R.F. ..							Uninhabited.							
271	Alamelu Puram ..	297	204	221	146	53	52	.	..	23	6	10	23	187	188

B1 1276—70

VILLAGE PRIMARY CENSUS ABSTRACT.

8. HARUR TALUK.

Location Code No.	Name of Village.	Area of Village in Hectare.	Number of Occupied Residential Houses.	Number of Households.	Total Population (Including institutional and Houseless Population). Persons.	Males.	Females.	Scheduled Castes. Males.	Females.	Scheduled Tribes. Males.	Females.	Literates. Males	Females.
(1)	(2)	(3)	(4)	(5)	(6)	(7)	(8)	(9)	(10)	(11)	(12)	(13)	(14)
272	Papireddi Patti ..	561.41	1,334	1,372	6,055	3,088	2,967	1,081	1,033	212	195	1,768	1,049
273	Bothakkadu	486.24	191	191	906	467	439	..	..	423	406	76	19
274	Vairanu	126.85	28	28	169	88	81	1	1	22	23	29	17
275	Sembiyanur	199.29	69	72	273	143	130	23	24	16	5	53	26
276	Ajjampatty	173.54	114	114	493	267	226	..	..	260	219	50	20
277	Kombur	270.90	233	233	904	460	444	..	..	394	366	88	41
278	Chinnamadchavadi	182.16	101	105	447	219	228	..	..	208	219	67	25
279	Manjavadi	286.69	283	283	1332	681	651	126	124	170	170	298	115
280	Kallattuptty	121.59	121	121	443	226	217	5	6	193	186	44	13
281	Nadupatti	162.72	109	109	453	240	213	15	10	201	189	28	[illegible]
282	Nonanganur	293,60	597	598	2414	1247	1167	53	47	762	717	397	162
283	Ilandaikuttapatti	248.76	142	148	660	332	328	..	..	296	284	114	32
284	pattukanampatti	920,79	553	561	2540	1273	1267	481	444	507	549	373	167
285	Nochikuttai R.F.	3595.76				Uninhabited.							
286	Ammapalayam	21.06	53	53	300	156	144	..	..	40	31	21	8
287	Kullampatty ..	245.40	114	114	548	283	265	1	1	205	197	43	12
	Taluk Rural Total	1,77,589.00	60,443	61,684	3,04,029	155,215	148,814	38,988	37,009	11,185	10,492	62,933	28,032

FOOT NOTE :

1. Entire village Nattupatti (village No. 170) is included in Harur (P).
2. Entire village Varnatheertham (village No. 171) is completely in cluded in Harur (P).
3. Entire village Hârur (village No. 168) is included in Harur (P)
4. Entire village Maneripatti (village No. 167) is included in Harur (P).
5. Entire village Lingapuram (village No 148) is in cluded in Harur (P).

Location Code Number.	Name of Village.	Main Workers: Total Main Workers (I-IX) Males.	Females.	Cultivators. (I) Males.	Females.	Agricultural Labourers (II) Males.	Females.	Household Industry-Manufacturing, Processing, Servicing and Repairs [(V(a)] Males.	Females.	Other Workers [III, IV, V (b) and VI to IX] Males.	Females.	Marginal Workers Males.	Females.	Non-Workers Males.	Females
(1)	(2)	(15)	(16)	(17)	(18)	(19)	(20)	(21)	(22)	(23)	(24)	(25)	(26)	(27)	(28)
272	Papireddipatti ..	1,739	955	354	100	699	758	27	26	659	71	6	55	1,343	1,957
273	Bothakkadu ..	289	231	255	205	3	25	..	..	31	1	..	..	178	208
274	Vairanur	47	1	43	..	4	1	..	..		..	..	..	41	80
275	Sembiyanur	91	59	57	..	31	9	..	..	3	..	1	..	15	121
276	Ajjampatty . ..	168	91	115	5	52	86	..	..	1	..	..	..	99	135
277	Kombur	287	286	203	214	60	56	..	..	24	16	..	6	173	152
278	Chinnamanchavadi ..	149	156	90	79	58	77	..	..	1	..	..	..	70	72
279	Manjavadi	408	197	157	22	165	157	7	3	79	15	..	..	273	454
280	Kallattupatty	155	120	108	75	32	45	..	..	15	..	..	..	71	97
281	Nadupatti	179	156	130	109	34	46	..	..	15	1	..	..	61	57
282	Nonanganur .. .	755	212	354	12	196	165	5	..	200	35	..	188	492	767
283	Ilandakuttappatty ..	201	..	135	..	61	..	..	..	5	..	..	214	131	114
284	Pattukanampatty ..	698	92	444	25	196	57	8	3	50	7	3	290	572	885
285	Nochikuttai R.F.									Uninhabited					
286	Ammapalayam.. ..	100	80	87	15	11	63	..	..	2	..	..	..	56	64
287	Kullampatty	193	167	159	132	34	34	..	..	..	1	..	..	90	98
	Taluk Rural Total ..	91,980	43,031	54,566	16.805	24,286	24,212	1,401	419	11,727	1,595	694	9,512	62541	96,271

ANNEXE

EMEMT SHOWING THE REVENUE VILLAGES AND THEIR CONSTITUENT PANCHAYATS.

8. HARUR TALUK.

Location Code No	Name of Village.	Name of P anchayat in which included with alphabetical indications where there are other Segment (s).	Cross reference for the other Segment (s) of panchayat.
(1)	(2)	(3)	(4)
1	Pannikulam	Pannikulam	....
2	Irumattur	Irumattur	....
3	Kondayampatti	Kondayampatti	....
4	Kelavalli	Kelavalli	....
5	Ichambadi	Ichampadi a/b	6 for b/b
6	Agraharam	Ichambadi b/b	5 for a/b
7	Ettipatty	Navalai a/d	8 for b/d 44 for c/d 45 for d/d
8	Gettupatty	Navalai b/d	7 for a/d 44 for c/d 45 for d/d
9	Samandahalli	Samandahalli	.....
10	Singiripatty	Velampatti a/e	11 for b/e 13 for c/e 39 for d/e 40 for e/e
11	Kuttapatty	Velampatti b/e	10 for a/e 13 for c/e 39 for d/e 40 for e/e
12	Kilamorappur	Kilmorappur a/f	14 for b/f 15 for c/f 16 for d/f 17 for e/f 36 for f/f
13	Tuppanapatti	Velampatti c/e	10 for a/e 11 for b/e 39 for d/e 40 for e/e
14	Tamalaripatti	Kilomorappur b/f	12 for a/f 15 for c/f 16 for d/f 17 for e/f 36 for f/f
15	Periayapatti	Kilmorappur c/f	12 for a/f 14 for b/f 16 for d/f 17 for e/f 36 for f/f
16	Kurumbapatty	Kilmorappur d/f	12 for a/f 14 for b/f 15 for c/f 17 for e/f 36 for f/f

ANNEXE.

STATEMENT SHOWING THE REVENUE VILLAGES AND THEIR CONSTITUENT PANCHAYATS.

8. HARUR TALUK.

Location Code No.	Name of Village.	Name of Panchayat in which included with alphabetical indications where there are other Segment(s)	Cross reference for the other Segment(s) of panchayat.
(1)	(2)	(3)	(4)
17	Ganapathipatty	Kilmorappur e/f	12 for a/f 14 for b/f 15 for c/f 16 for d/f 36 for f/f
18	Karuthampatty	Kongavembu a/e	19 for b/e 20 for e/e 30 for d/e 32 for e/e
19	Kongavembu	Kongavembu b/e	18 for a/e 20 for c/e 30 for d/e 32 for e/e
20	Ilaiyampatty	Kongavembu c/e	18 for a/e 19 for b/e 30 for d/e 32 for e/e
21	Papinayakkanvalasai	Mampatty a/d	22 for b/d 23 for c/d 31 for d/d
22	Kumarampatty	Mampatty b/d	21 for a/d 23 for c/d 31 for d/d
23	Ittapahapatty	Mampatty c/d	21 for a/d 22 for b/d 31 for d/d
24	Nariyampatti	Mattiyampatti a/e	25 for b/e 26 for c/e 28 for d/e 29 for e/e
25	Chandrapuram	Mattiyampatti b/e	24 for a/e 26 for c/e 28 for d/e 29 for e/e
26	Mattiyampatti	Mattiyampatti c/e	24 for a/e 25 for b/e 28 for d/e 29 for e/e
27	Tambal	Vedakattamaduvu a/g	73 for b/g 74 for c/g 81 for d/g 82 for e/g 83 for f/g 84 for g/g
28	Chinnapannimadugu	Mattiyampatti d/e	24 for a/e 25 for b/e 26 for c/e 29 for e/e
29	Perayapannimaduvu	Mattiyamptti e/e	24 for a/e 25 for b/e 26 for c/e 28 for d/e

ANNEXE.

STATEMENT SHOWING THE REVENUE VILLAGES AND THEIR CONSTITUENT PANCHAYATS

8. HARUR TALUK.

Location Code No.	Name of Village.	Name of Panchayat in which included with alphabetical indications where there are other Segment(s)	Cross reference for the other Segment(s) of panchayat.
(1)	(2)	(3)	(4)
30	Vadapatti	Kongavembu d/e	18 for a/e 19 for b/e 20 for c/e 32 for e/e
31	Mampatty	Mampatti d/d	21 for a/d 22 for b/d 23 for c/d
32	Sakkiliptti	Kongavembu e/e	18 for a/e 19 for b/e 20 for c/e 30 for d/e
33	Kondampatty	Vetrapatti a/e	34 for b/e 35 for c/e 65 for d/e 68 for e/e
34	Vetrapatti	Vetrapatti b/e	33 for a/e 35 for c/e 65 for d/e 68 for e/e
35	Mattiyampatti	Vetrapatti c/e	33 for a/e 34 for b/e 65 for d/e 68 for e/e
36	Tamarakoliyamptti	Kilmorappur f/f	12 for a/f 14 for b/f 15 for c/f 16 for d/f 17 for e/f
37	Mettuvalasai R.F.	Marudipatti a/d	38 for b/d 41 for c/d 60 for d/d
38	Marudipatti	Marudipatti b/d	37 for a/d 41 for c/d 60 for d/d
39	Velampptti	Velampatti d/e	10 for a/e 11 for b/e 13 for c/e 40 for e/e
40	Palliptti	Velampatti e/e	10 for a/e 11 for b/e 13 for c/e 39 for d/e
41	Kalladipatti	Marudipatti c/d	37 for a/d 38 for b/d 60 for d/d
42	Palaiyam	Kosapatty a/e	43 for b/e 55 for c/e 56 for d/e 58 for e/e

ANNEXE.

STATEMENT SHOWING THE REVENUE VILLAGES AND THEIR CONSTITUENT PANCHAYATS.

8. HARUR TALUK.

Location Code No.	Name of Village.	Name of Panchayat in which included with alphabetical indications which there are other Segment(s)	Cross reference for the other Segment(s) of panchayat.
(1)	(2)	(3)	(4)
43	Elavadai	Kosapatty b/e	42 for a/e 55 for c/e 56 for d/e 58 for e/e
44	Navalai	Navalai c/d	7 for a/d 8 for b/d 45 for d/d
45	Chinnakoundanpatty	Navalai d/d	7 for a/d 8 for b/d 44 for c/d
46	Vedarampatti	Kambainallur a/b	47 for b/b
47	Kambainallur	Kambainallur b/b	46 for a/b
48	Vagurampppampatti	Vagurappampatti a/b	49 for b/b
49	Pallipatti	Vagurappampatti b/b	48 for a/b
50	Jakkupatti	Jakkupatti	....
51	Battalahalli	Kadirnaickanahalli	....
52	Polayampalli	Polayampalli	....
53	Andipatty	Thoppampatti a/f	54 for b/f 57 for c/f 103 for d/f 104 for e/f 105 for f/f
54	Thoppampatti	Thoppampatti b/f	53 for a/f 57 for c/f 103 for d/f 104 for e/f 105 for f/f
55	Kosapatty	Kosaptty c/e	42 for a/e 43 for b/e 56 for d/e 58 for e/e
56	Vengiyampatti	Kosapatty d/e	42 for a/e 43 for b/e 55 for c/e 58 for e/e
57	Obilinayakkanpatti	Thoppampatti c/f	53 for a/f 54 for b/f 103 for d/f 104 for e/f 105 for f/f
58	Nayinakavnrdampatti	Kosapatty e/e	42 for a/e 43 for b/e 55 for c/e 56 for d/e
59	Mottayampatti	Morappur a/e	100 for b/e 101 for c/e 102 for d/e 114 for e/e
60	Mangiliyatty	Marudipatti d/d	37 for a/d 41 for c/d 38 for b/d

ANNEXE.

STATEMENT SHOWING THE REVENUE VILLAGES AND THEIR CONSTITUENT PANCHAYATS.

8. HARUR TALUK.

Location Code No.	Name of Village.	Name of Panchayat in which included with alphabetical indications where there are other Segment(s)	Cross reference for the other Segment(s) of panchayat.
(1)	(2)	(3)	(4)
61	Neruppandakuppam	Agraharam a/d	95 for b/d 96 for c/d 97 for d/d
62	Thuranampatti	Vadugapatti a/g	63 for b/g 64 for c/g 66 for d/g 67 for e/g 92 for f/g 93 for g/g
63	Vaugapatti	Vadugapatti b/g	62 for a/g 64 for c/g 66 for d/g 67 for e/g 92 for f/g 93 for g/g
64	Kurumbapatty	Vadugapatti c/g	62 for a/g 63 for b/g 66 for d/g 67 for e/g 92 for f/g 93 for g/g
65	Ichchambadi	Ketrapatti d/e	33 for a/e 34 for b/e 35 for c/e 68 for e/e
66	Kuttipatty	Vadugapatti d/g	62 for a/g 63 for b/g 64 for c/g 67 for e/g 92 for f/g 93 for g/g
67	Veppanatham	Vadugapatti e/g	62 for a/g 63 for b/g 64 for c/g 66 for d/g 92 for f/g 93 for g/g
68	Melanur	K. Vetrapatti e/e	33 for a/e 34 for b/e 35 for c/e 65 for d/e
69	Kilanur	Chellampatti a/g	70 for b/g 88 for c/g 89 for d/g 90 for e/g 124 for f/g 125 for g/g

ANNEXE.

STATEMENT SHOWING THE REVENUE VILLAGES AND THEIR CONSTITUENT PANCHAYATS.

8. HARUR TALUK.

Location Code No.	Name of Village.	Name of Panchayat in which included with alphabetical indications where there are other Segment(s).	Cross reference for the other Segment(s) of panchayat.
	(2)	(3)	(4)
70	Kothanampatty	Chellampatti b/g	69 for a/g. 88 for c/g. 89 for d/g 90 for e/g. 124 for f/g. 125 for g/g.
71	Poyyapatti	Theerthamalai a/c	72 for b/c. 85 for c/c.
72	Kattuvadichampatty	Theerthamalai b/c	71 for a/c. 85 for c/c.
73	Vedakattamaduvu	Vedakattamaduvu b/g	27 for a/g 74 for c/g 81 for d/g. 82 for e/g. 83 for f/g. 84 for g/g.
74	Alathadi	Vedakattamad uvu c/g	27 for a/g. 73 for b/g. 81 for d/g. 82 for e/g. 83 for f/g. 84 for g/g.
75	Periyapatti	Periyapatti a/e	76 for b/e. 77 for c/e. 78 for d/e. 79 for e/e.
76	Mandikulampatty	Periyapatti b/e	75 for a/e. 77 for c/e. 78 for d/e. 79 for e/e.
77	Sukalur	Periyapatti c/e	75 for a/e. 76 for b/e. 78 for d/e. 79 for e/e.
78	Kungavalasai	Periyapatti d/e	75 for a/e. 76 for b/e. 77 for c/e. 79 for e/e.
79	Tanippadi	Periyapatti e/e	75 for a/e. 76 for b/e. 77 for c/e. 78 for d/e.
80	Theerthamalai R.F.	Vedakattamaduvu d/g	27 for a/g. 73 for b/g. 74 for c/g. 82 for e/g. 83 for f/g. 84 for g/g.
81	Kilchengampadi		

ANNEXE.

STATEMENT SHOWING THE REVENUE VILLAGES AND THEIR CONSTITUENT PANCHAYATS.

8. HARUR TALUK.

Location Code No.	Name of Village.	Name of Panchayat in which included with alphabetical indications where there are other Segment(s).	Cross reference for the other Segment(s) of Panchayat.
(1)	(2)	(3)	(4)
82	Mondukuli	Vedakattamaduvu e/g	27 for a/g. 73 for b/g. 74 for c/g. 82 for f/g. 83 for d/g. 84 for g/g.
83	Melsengambadi	Vedakattamaduvu f/g	27 for a/g. 73 for b/g. 74 for c/g. 81 for d/g. 82 for e/g. 84 for g/g.
84	Andiyur	Vedakattamaduvu g/g	27 for a/g. 73 for b/g. 74 for c/g. 81 for d/g. 82 for e/g. 83 for f/g.
85	Theerthamalai	Theerthamalai c/c	71 for a/c. 72 for b/c.
86	Palaiyam	Virappanayakanpatti a/c	87 for b/c. 129 for c/c.
87	Gudalur	Virappanayakanpatti b/c	86 for a/c. 129 for c/c.
88	Valaduppu	Chellampatti c/g	69 for a/g. 70 for b/g. 89 for d/g. 90 for e/g. 124 for f/g. 125 for g/g.
89	Chippamatty	Chellampatty d/g	69 for a/g. 70 for b/g. 88 for c/g. 90 for e/g. 124 for f/g. 125 for g/g.
90	Kavoipatty	Chellampatty e/g	69 for a/g. 70 for b/g. 88 for c/g. 89 for d/g. 124 for f/g. 125 for g/g.
91	Akkampatti	Mobiripatti a/d.	94 for b/d. 122 for c/d. 123 for d/d.

ANNEXE.

STATEMENT SHOWING THE REVENUE VILLAGES AND THEIR CONSTITUENT PANCHAYATS.

8. HARUR TALUK

Location Code No.	Name of Village.	Name of Panchayat in which included with alphabetical indications where there are other Segment(s)	Cross reference for the other Segment(s) of Panchayat.
(1)	(2)	(3)	(4)
92	Kodamandapatty	Vadugapatti f/g	62 for a/g. 63 for b/g. 64 for c/g. 66 for d/g. 67 for e/g. 93 for g/g
93	Mavergpatti	Vadugapatti g/g	62 for a/g. 63 for b/g. 64 for c/g. 66 for d/g. 67 for e/g 92 for f/g.
94	Soriyampatti	Mobiripatti b/d	91 for a/d. 122 for c/d. 123 for d/d.
95	Thadampatti	Agraharam b/d	61 for a/d. 96 for c/d. 97 for d/d.
96	Agraharam	Agraharam c/d	61 for a/d 95 for b/d. 97 for d/d.
97	Velampatti	Agraharam d/d	61 for a/d. 95 for b/d. 96 for c/d.
98	Sundangipatti	Setrapatti a/f	99 for b/f. 116 for c/f. 117 for d/f. 118 for e/f. 119 for f/f.
99	Thammichettipatti	Setrapatti b/f	98 for a/f. 116 for c/f. 117 for d/f. 118 for e/f. 119 for f/f.
100	Metrapatti	Morappur b/e	59 for a/e. 101 for c/e. 102 for d/e. 114 for e/e.
101	Rasalampatti	Morappur c/e	59 for a/e. 100 for b/e. 102 for d/e. 114 for e/e.
102	Morappur	Morappur d/e	59 for a/e. 100 for b/e. 101 for c/e. 114 for e/e.

ANNEXE.

STATEMENT SHOWING THE REVENUE VILLAGES AND THEIR CONSTITUENT PANCHAYATS.

8. HARUR TALUK.

Location Code No.	Name of Village.	Name of Panchayat in which included with alphabetical indications where there are other Segment(s)	Cross reference for the other Segment(s) of Panchayat.
(1)	(2)	(3)	(4)
103	Kondayampatty	Thoppampatti d/f	53 for a/f. 54 for b/f. 57 for c/f. 104 for e/f. 105 for f/f.
104	Sonnampatti	Thoppampatti e/f	53 for a/f. 54 for b/f. 57 for c/f. 103 for d/f. 105 for f/f.
105	Veppasennampatti	Thoppampatti f/f	53 for a/f. 54 for b/f. 57 for c/f. 103 for d/f. 104 for e/f.
106	Gobinathampatti	Gobinathampatti	..
107	Maniyabadi	Maniyabadi	..
108	Singirihalli	Ranimookkanur	..
109	Kerekodihalli	Kerekodihalli	..
110	Dasirihalli	Dasirihalli a/e	111 for b/e. 112 for c/e. 113 for d/e. 115 for e/e.
111	Reddippatti	Desirihalli b/e	110 for a/e. 112 for c/e. 113 for d/e. 115 for e/e.
112	Bodinaickenpatty	Dasirihalli c/e	110 for a/e. 111 for b/e. 113 for d/e. 115 for e/e.
113	Kurumbapatty	Dasirihalli d/e	110 for a/e. 111 for b/e. 112 for c/e. 115 for e/e.
114	Nadupatti	Morappur e/e	59 for a/e. 100 for b/e. 101 for c/e. 102 for d/e.
115	Avalampatty	Dasirihalli e/e	110 for a/e. 111 for b/e. 112 for c/e. 113 for d/e.
116	Appyampatty	Setrpatti c/f	98 for a/f. 99 for b/f. 117 for d/f. 118 for e/f. 119 for f/f

ANNEXE.

STATEMENT SHOWING THE REVENUE VILLAGES AND THEIR CONSTITUENT PANCHAYATS.

8. HARUR TALUK.

Location Code No.	Name of Village.	Name of Panchayat in which included with alphabetical indications where there are other Segment(s)	Cross reference for the other Segment(s) of Panchayat.
(1)	(2)	(3)	(4)
117	Morasappatti	Setrapatti d/f	98 for a/f. 99 for b/f. 116 for c/f. 118 for e/f. 119 for f/f.
118	Panamarathupatti	Setrapatti e/f	98 for a/f. 99 for b/f. 116 for c/f. 117 for d/f. 119 for f/f.
119	Setapatti	Setrapatti f/f	98 for a/f. 99 for b/f. 116 for c/f. 117 for d/f. 118 for e/f.
120	Nachanampatti	Sandappatti a/g	121 for b/g 148 for c/g 149 for d/g 150 for e/g 151 for f/g 164 for g/g
121	Kathur	Sandappatti b/g	120 for a/g 148 for c/g 149 for d/g 150 for e/g 151 for f/g 164 for g/g
122	Tandakuppam	Mobirippatti c/d	91 for a/d 94 for b/d 123 for d/d
123	Mobirippatti	Mobirippatti d/d	91 for a/d 94 for b/d 122 for c/d
124	Konampatty	Chellampatty f/g	69 for a/g 70 for b/g 88 for c/g 89 for d/g 90 for e/g 125 for g/g
125	Jangalnadavi	Chellampatty g/g	69 for a/g 70 for b/g 88 for c/g 89 for d/g 90 for e/g. 124 for f/g
126	Vengiampatti, R.F.	Ponneri a/d	127 for b/d 138 for c/d 139 for d/d
127	Ittiampatty	Ponneri b/d	126 for a/d 138 for c/d 139 for d/d
128	Pudinattam	Veppampatti a/c	136 for b/c 137 for c/c
129	Virappanayakkanpatti	Virappanayakkanpatti c/c	86 for a/c 87 for b/c

ANNEXE.

STATEMENT SHOWING THE REVENUE VILLAGES AND THEIR CONSTITUENT PANCHAYATS.

8. HARUR TALUK.

Location Code No.	Name of Village.	Name of Panchayat in which included with alphabetical indications where there are other Segment(s)	Cross reference for the other Segment(s) of Panchayat.
(1)	(2)	(3)	(4)
130	Senrayampatti	Naripalli a/c	131 for b/c 133 for c/c
131	Vedapatti	Naripalli b/c	130 for a/c 133 for c/c
132	Kottapatty, R.F.	....	
133	Naripalli	Naripalli c/c	130 for a/c 131 for b/c
134	Bairnayakkampatty	Bairnaickanpattiy	....
135	Veppampatty, R.F.	....	....
136	Mambadi [redacted]	Veppampatti b/c	128 for a/c 137 for c/c
137	Veppampatti	Veppampatti c/c	128 for a/c 136 for b/c
138	Ponneri	Ponneri c/d	126 for a/d 127 for b/d 139 for d/d
139	Thadampatti	Ponneri d/d	126 for a/d 127 for b/d 138 for c/d
140	Eamalampatty	Ellapudayampatti a/c	141 for b/c 174 for c/c
141	Ellapudayampatty	Ellapudayampatty b/c	140 for a/c 174 for c/c
142	Pachanampatty	Doddampatty a/c	143 for b/c 171 for c/c
143	Doddampatty	Doddampatty b/c	142 for a/c 171 for c/c
144	Andipatty	Kolampatti a/h	169 for b/b
145	Allalapatty	Gopichettipalayam a/h	146 for b/h 147 for c/h 165 for d/h 166 for e/h 167 for f/h 168 for g/h 192 for h/h
146	Annamalaipatty	Gobichettipalayam b/h	145 for a/h 147 for c/h 165 for d/h 166 for e/h 167 for f/h 168 for g/h 192 for h/h

ANNEXE.

STATEMENT SHOWING THE REVENUE VILLAGES AND THEIR CONSTITUENT PANCHAYATS.

8. HARUR TALUK.

Location Code No.	Name of Village.	Name of Panchayat in which included with alphabetical indications where there are other Segment(s)	Cross reference for the other Segment(s) of Panchayat.
(1)	(2)	(3)	(4)
147	Papichettipatti	Gobichettipalayam c/h	145 for a/h 146 for b/h 165 for d/h 166 for e/h 167 for f/h 168 for g/h 192 for h/h
148	Kottapatty	Sandappatti c/g	120 for a/g 121 for b/g 149 for d/g 150 for e/g 151 for f/g 164 for g/g
149	Vannakkampatti, R.F.	Sandappatti d/g	120 for a/g 121 for b/g 148 for c/g 150 for e/g 151 for f/g 164 for g/g
150	Sandappatti	Sandappatti e/g	120 for a/g 121 for b/g 148 for c/g 149 for d/g 151 for f/g 164 for g/g
151	Mookkarurpatti	Sandappatti f/g	120 for a/g 121 for b/g 148 for c/g 149 for d/g 150 for e/g 164 for g/g
152 a/b	Chintalpadi	Chintalpadi	....
152 b/b	Chintalpadi	Vaguthupatti	....
153	Linginaickenahalli	Linginaickenahalli	....
154	Bosinaickenhalli	Osahalli	....
155	Nallagudlahalli	Nallagudlahalli	
156	Gedakarahally	Obilinayakkanhalli a/b	196 for b/b
157	Kadattur	Kadattur & Venkatadarahalli	....
158	Madathahally	Madathahalli	....
159	Buddireddipatti	Buddireddipatti	....
160	Basuvapuram	Basuvapuram	....
161	Guruperahalli	Guruparahalli a/c	162 for b/c 163 for c/c
162	Thinnahalli	Guruparahalli b/c	161 for a/c 163 for c/c
163	Balasaudram	Guruparahalli c/c	161 for a/c 162 for b/c

ANNEXE.

STATEMENT SHOWING THE REVENUE VILLAGES AND THEIR CONSTITUENT PANCHAYATS.

8. HARUR TALUK.

Location Code No.	Name of Village.	Name of Panchayat in which included with alphabetical indications where there are other Segment(s).	Cross reference for the other Segment(s) of Panchayat.
(1)	(2)	(3)	(4)
164	Surappatti	Sandapatti g/g	120 for a/g 121 for b/g 148 for c/g 149 for d/g 150 for e/g 151 for f/g
165	Peddur	Gobichettipalayam d/h	145 for a/h 146 for b/h 147 for c/h 166 for e/h 167 for f/h 168 for g/h 192 for h/h
166	Sekkampatti	..Gobichettipalayam e/h	145 for a/h 146 for b/h 147 for c/h 165 for d/h 167 for f/h 168 for g/h 192 for h/h
167	Gobichettipalayam	Gobichettipalayam f/h	145 for a/h 146 for b/h 147 for c/h 165 for d/h 166 for e/h 168 for g/h 192 for h/h
168	Kadavanampatty, R.F.	Gobichettipalayam, g/h	145 for a/h 146 for b/h 147 for c/h 165 for d/h 166 for e/h 167 for f/h 192 for h/h
169	Kolagampatty	Kolagampatty b/b	144 for a/b
170	Namhippatti	Chinnankuppam a/c	189 for b/c 210 for c/c
171	Nachanampatti	Doddampatty c/c	142 for a/c 143 for b/c
172	Kalladipatty	Achalavadi a/c	186 for b/c 187 for c/c
173	Kiraipatty	Kiraipatty a/e	175 for b/e 184 for c/e 185 for d/e 215 for e/e
174	Kilapparai	Ellapudayampatti c/c	140 for a/c 141 for b/c
175	Puzur	Kiraipatty b/e	173 for a/e 184 for c/e 185 for d/e 215 for e/e

ANNEXE.

STATEMENT SHOWING THE REVENUE VILLAGES AND THEIR CONSTITUENT PANCHAYATS.

8. HARUR TALUK.

Location Code No.	Name of Village.	Name of Panchayat in which included with alphabetical indications where there are other Segment(s)	Cross reference for the other Segment(s) of Panchayat.
	(2)	(3)	(4)
176	Kottapatty	Kottapatty a/j	177 for b/j 178 for c/j 179 for d/j 221 for e/j 222 for f/j 223 for g/j 224 for h/j 225 for i/j 226 for j/j
177	Sengandipppttl	Kottapptty b/j	176 for a/j 178 for c/j 179 for d/j 221 for e/j 222 for f/j 223 for g/j 224 for h/j 225 for i/j 226 for j/j
178	Andipatty	Kottapatty c/j	176 for a/j 177 for b/j 179 for d/j 221 for e/j 222 for f/j 223 for g/j 224 for h/j 225 for i/j 226 for j/j
–	Vangalapatty	Kottapptty d/j	176 for a/j 177 for b/j 178 for c/j 221 for e/j 222 for f/j 223 for g/j 224 for h/j 225 for i/j 226 for j/j
180	Kpttiripatty	Sittilingi a/j	182 for b/j 183 for c/j 218 for d/j 220 for e/j 227 for f/j 228 for g/j 229 for h/j 264 for i/j 265 for j/j
181	Veppampptti Extension R.F.	....	..
182	Karabalai	Sittilingi b/j	180 for a/j 183 for c/j 218 for d/j 220 for e/j 227 for f/j 228 for g/j 229 for h/j 264 for i/j 265 for j/j

ANNEXE.

STATEMENT SHOWING THE REVENUE VILLAGES AND THEIR CONSTITUENT PANCHAYATS.

8. HARUR TALUK.

Location Code No. (1)	Name of Village. (2)	Name of Panchayat in which included with alphabetical indications where there are other Segment(s) (3)	Cross reference for the other Segment(s) of Panchayat. (4)
183	Karapadi	Sittilingi c/j	180 for a/j 182 for b/j 218 for d/j 220 for e/j 227 for f/j 228 for g/j 229 for h/j 264 for i/j 265 for j/j
184	Tadaravalasai	Kiraipatty c/e	173 for a/e 175 for b/e 185 for d/e 215 for e/e
185	Samanattam	Kiraipatty d/e	173 for a/e 175 for b/e 184 for c/e 215 for e/e
186	Kudumiyampatty	Achalavadi b/c	172 for a/c 187 for c/c
187	Achalavadi	Achalavadi c/c	172 for a/c 186 for b/c
188	Pethathampatti	Pethathampatti a/c	213 for b/c 233 for c/c
189	Chinnankuppam	Chinnankuppam b/c	170 for a/c 210 for c/c
190	Annamalaihalli	Jammanahalli a/b	208 for b/b
191	Tenkaraikottai	Tenkaraikottai	..
192	Thurunjihalli	Gobichettipalayam h/h	145 for a/h 146 for b/h 147 for c/h 165 for d/h 166 for e/h 167 for f/h 168 for g/h
193	Ramanahalli	Ramanahalli a/b	207 for b/b
194	Peddasamudram	Karthanur	..
195	Tadanur	Tadanur	..
196	Obilinayakkanahalli R.F.	Obilinayakkanahalli b/b	156 for a/b
197	Talanatham	Talanatham	
198	Kettureddipatty	Kettureddipatty	..
199	Mottankurichi	Mottankurichi	..
200	Sunkarahalli	Sunkarahalli a/b	20[illegible] for b/b
201 a/b	Unisenahalli	Puliyampatti	..
201 b/b	Unisenahalli	Sillarahalli	..
202	Battalamalai	Sunkarahalli b/b	200 for a/b
203	Regadahalli	Regadahalli	..

ANNEXE.

STATEMENT SHOWING THE REVENUE VILLAGES AND THEIR CONSTITUENT PANCHAYATS.

8. HARUR TALUK.

Location Code No. (1)	Name of Village. (2)	Name of Panchayat in which included with alphabetical indications where there are other Segment(s) (3)	Cross reference for the other Segment(s) of Panchayat. (4)
204	Puilparuthi	Mallapuram a/d	245 for b/d 246 for c/d 247 for d/d
205	Kavaramalai Extension R.F.	....	..
206	Kavaramalai R.F.	....	..
207	Mekalanayakanahalli	Ramenahalli b/b	193 for a/b
208	Jammanahalli	Jammanahalli b/b	190 for a/b
209	Pariayapatti	Pariayapatti	..
210	Devarajapalayam	Chinnankuppam c/c	170 for a/c 189 for b/c
211	Puludiyur	Kokkarappatty a/c	212 for b/c 235 for c/c
212	Kokkarappatty	Kokkarappatty b/c	211 for a/c 235 for c/c
213	Malagapadi	Pethathampatti b/c	188 for a/c 233 for c/c
214	Tambal Extension R.F.	....	..
215	Velimadurai	Kiraipatty e/e	173 for a/e 175 for b/e 184 for c/e 185 for d/e
216	Karungal R.F.	....	..
217	Suriyakadi	Sitteri a/e	231 for b/e 269 for c/e 286 for d/e 287 for e/e
218	Jadaiyankombai	Sittilingi d/j	180 for a/j 182 for b/j 183 for c/j 220 for e/j 227 for f/j 228 for g/j 229 for h/j 264 for i/j 265 for j/j
219	Kottapatti Extension R.F.	....	
220	Chettikuttai R.F.	Sittilingi e/j	180 for a/j 182 for b/j 183 for c/j 218 for d/j 227 for f/j 228 for g/j 229 for h/j 264 for i/j 265 for j/j

ANNEXE.

STATEMENT SHOWING THE REVENUE VILLAGES AND THEIR CONSTITUENT PANCHAYATS.

8. HARUR TALUK.

Location Code No.	Name of Village.	Name of Panchayat in which included with alphabetical indications where there are other Segment(s)	Cross reference for the other Segment(s) of Panchayat.
(1)	(2)	(3)	(4)
221	Anumapettai	Kottapatty e/j	176 for a/j 177 for b/j 178 for c/j 179 for d/j 222 for f/j 223 for g/j 224 for h/j 225 for i/j 226 for j/j
222	Suranatham	Kottapatty f/j	176 for a/j 177 for b/j 178 for c/j 179 for d/j 221 for e/j 223 for g/j 224 for h/j 225 for i/j 226 for j/j
223	Kulunthambinatham	Kottapatty g/j	176 for a/j 177 for b/j 178 for c/j 179 for d/j 221 for e/j 222 for f/j 224 for h/j 225 for i/j 226 for j/j
224	Thekkanampatti	Kottapatty h/j	176 for a/j 177 for b/j 178 for c/j 179 for d/j 221 for e/j 222 for f/j 223 for g/j 225 for i/j 226 for j/j
225	Ayalur	Kottapatty i/j	176 for a/j 177 for b/j 178 for c/j 179 for d/j 221 for e/j 222 for f/j 223 for g/j 224 for h/j 226 for j/j
226	Solambai	Kottapatty j/j	176 for a/j 177 for b/j 178 for c/j 179 for d/j 221 for e/j 222 for f/j 223 for g/j 224 for h/j 225 for i/j

ANNEXE.

STATEMENT SHOWING THE REVENUE VILLAGES AND THEIR CONSTITUENT PANCHAYATS.

8. HARUR TALUK.

Location Code No.	Name of Village.	Name of Panchayat in which included with alphabetical indications where there are other Segment(s)	Cross reference for the other Segment(s) of Panchayat.
(1)	(2)	(3)	(4)
227	Tarisal R.F.	Sittilingi f/j	180 for a/j 182 for b/j 183 for c/j 218 for d/j 220 for e/j 228 for g/j 229 for h/j 264 for i/j 265 for j/j
228	Sittilingi	Sittilingi g/j	180 for a/j 182 for b/j 183 for c/j 218 for d/j 220 for e/j 227 for f/j 229 for h/j 264 for i/j 265 for j/j
229	Melthangi	Sittilingi h/j	180 for a/j 182 for b/j 183 for c/j 218 for d/j 220 for e/j 227 for f/j 228 for g/j 264 for i/j 265 for j/j
230	Sitteri R.F. Extension	Sitteri b/e	217 for a/e 269 for c/e 286 for d/e 287 for e/e
231	Sitteri	....	
232	Pallipatti R.F.	Pethathampatti c/c	188 for a/c 213 for b/c
233	Vachchatti	....	
234	Pappambadi	Pappambadi	....
235	Erumiyampatty	Kokkarapatty c/c	211 for a/c 212 for b/c
25	Pudupatti	Pudupatti	....
237	Naramapuram	Gopalapuram a/b	238 for b/b
238	Gopalapuram	Gopalapuram b/b	237 for a/b
239	Alapuram	Alapuram	....
240	Memisi	Menisi	....
241	Pudinattam	Pudinattam a/b	242 for b/b
242	Guntatamaduvu	Pudinattam b/b	241 for a/b
243	Kadirupuram	Bairnatnam a/b	252 fo b/br

ANNEXE.

STATEMENT SHOWING THE REVENUE VILLAGES AND THEIR CONSTITUENT PANCHAYATS.

8. HARUR TALUK.

Location Code No.	Name of Village.	Name of Panchayat in which included with alphabetical indications where there are other Segment(s)	Cross reference for the other Segment(s) of Panchayat.
(1)	(2)	(3)	(4)
244	Kumbarahalli	B. Pallipatty a/e	250 for b/e 251 for c/e 274 for d/e 276 for e/e
245	Oddupatti	Mallapuram b/d	204 for a/d 246 for c/d 247 for d/d
246	Bandarasettipatty	Mallapuram c/d	204 for a/d 245 for b/d 247 for d/d
247	Mallapuram	Mallapuram d/d	204 for a/d 245 for b/d 246 for c/d
248	Bommidi	Bommidi a/c	249 for b/c 275 for c/c
249	Vellalapatti	Bommidi b/c	248 for a/c 275 for c/c
250	Pallipatti	Pallipatti b/e	244 for a/e 251 for c/e 274 for d/e 276 for e/e
251	Jaugalahalli	B. Pallipatty c/e	244 for a/e 250 for b/e 274 for d/e 276 for e/e
252	Basiranatham	Bairanatham b/b	243 for a/b
253	Devarajapalayam	Molaiyanur a/b	254 for b/b
254	Molaiyanur	Molaiyanur b/b	253 for a/b
255	Venkatasamudram	Venkatasamudram a/b	256 for b/b
256	Kolimookkanuru	Venkatasamudram b/b	255 for a/b
257	Adikarapatty	Adikarapatty	....
258	Thadmpatti	Kavandampatty a/b	259 for b/b
259	Kavandampatty	Kavandampatty b/b	258 for a/b
260	Mookkareddipatti	Mookkareddipatti	
261	Irulapatty	Irulapatty	
262	Pallipatti	A. Pallipatti	
263	Sitteri R.F.	....	
264	Thampatti	Sitterilingi i/j	180 for a/j 182 for b/j 183 for c/j 218 for d/j 220 for e/j 227 for f/j 228 for g/j 229 for h/j 265 for i/j

ANNEXE.

STATEMENT SHOWING THE REVENUE VILLAGES AND THEIR CONSTITUENT PANCHAYATS.

8. HARUR TALUK.

Location Code No.	Name of Village.	Name of Panchayat in which included with alphabetical indications where there are other Segment(s)	Cross reference for the other Segment(s) of Panchayat.
265	Velanur	Sittilingi j/j	180 for a/j 182 for b/j 183 for c/j 218 for d/j 220 for e/j 227 for f/j 228 for g/j 229 for h/j 264 for i/j
266	Sittilingi Extension R.F.		....
267	Sittilingi R.F.		....
268	Ammapalayam R.F.		....
269	Mangade	Sitteri c/e	217 for a/e 231 for b/e 286 for d/e 287 for e/e
270	Kalnad Extension R.F.	..	....
271	Alamelupuram	Papireddipatti a/b	272 for b/b
272	Papireddipatti	Papireddipatty b/b	271 for a/b
273	Bothakkadu	Bothakkadu	..
274	Vairanur	B. Pallipatty d/e	244 for a/e 250 for b/e 251 for c/e 276 for e/e
275	Sembiyanur	Bommidi c/c	248 for a/c 249 for b/c
276	Ajjampatty	B. Pallipatty c/e	244 for a/e 250 for b/e 251 for c/e 274 for d/e
277	Kombur	Manjavadi a/e	278 for b/e 279 for c/e 280 for d/e 281 for e/e
278	Chinnaman chavadi	Manjavadi b/e	277 for a/e 279 for c/e 280 for d/e 281 for e/e
279	Manjavadi	Manjavadi c/e	277 for a/e 279 for c/e 280 for d/e 281 for e/e
280	Kallattupatty	Manjavadi d/e	277 for a/e 278 for b/e 279 for c/e 281 for e/e
281	Nadupatti	Manjavadi e/e	277 for a/e 278 for b/e 279 for c/e 280 for d/e
282	Nonanganur	Pattukanampatti a/c	283 for b/c 284 for c/c
283	Mandaikuttapatty	Pattukanampatti b/c	282 for a/c 284 for c/c

ANNEXE.

STATEMENT SHOWING THE REVENUE VILLAGES AND THEIR CONSTITUENT PANCHAYATS.

8. HARUR TALUK.

Location Code No.	*Name of Village.*	*Name of Panchayat in which included with alphabetical indications where there are other Segment(s)*	*Cross reference for the other Segment(s) of Panchayat.*
(1)	(2)	(3)	(4)
284	Pattukanampatti	Pattukanampatti c/c	282 for a/c 283 for b/c
285	Nochikurtai R.F.	....	....
286	Aumapalayam	Sitteri d/c	217 for a/c 231 for b/c 269 for d/c 287 for c/c
287	Kullampatty	Sitteri e/c	217 for a/c 231 for b/c 269 for c/c 286 for d/c

URBAN PRIMARY CENSUS ABSTRACT.

8. HARUR TALUK.

Location Code No.	*Name of Town/Division/Ward*	*Area of Town in km².*	*Number of Occupied Residential Houses.*	*Number of House-holds*	*Total population (including institutional and Houseless Population).*			*Scheduled Castes.*		*Scheduled Tribes.*		*Literates.*	
					Persons.	*Males.*	*Females.*	*Males.*	*Females.*	*Males.*	*Females.*	*Males.*	*Females.*
(1)	(2)	(3)	(4)	(5)	(6)	(7)	(8)	(9)	(10)	(11)	(12)	(13)	(14)
VII *Harur* [*P*].													
	Ward No. 1 ..	..	201	211	1,023	535	488	14	9	..	..	392	271
	2 ..	..	178	178	453	236	217	..	..	..	..	204	163
	3 ..	..	171	174	1,013	502	511	3	4	..	..	407	315
	4 ..	..	408	431	2,251	1,215	1,036	84	44	4	3	914	514
	5 ..	..	344	344	1,675	838	837	26	5	..	..	556	375
	6 ..	..	575	576	2,691	1,360	1,331	135	132	38	38	965	611
	7 ..	..	115	129	748	399	349	..	..	..	..	346	263
	8 ..	..	176	176	931	487	444	47	52	..	..	278	176
	9 ..	..	244	244	1,204	643	561	113	104	..	..	257	105
	10 ..	..	325	331	1,581	792	789	792	789	..	..	374	167
	11 ..	..	157	157	771	378	393	373	389	..	..	167	83
	12 ..	..	257	257	1,340	704	636	49	33	13	12	408	133
	13 ..	..	135	135	653	344	309	..	..	..	..	289	198
	Town Total	14.70	3,186	3,243	16,334	8,433	7,901	1,636	1,561	55	55	5,557	0,425
	Taluk Urban Total..	14.70	3,186	3,243	16,334	8,433	7,901	1,636	1,561	55	53	5,557	3,425

URBAN PRIMARY CENSUS ABSTRACT.

APPENDIX

Total Scheduled Caste and Scheduled Tribe Population—Urban Blookwise.

8. HARUR TALUK

Location Code No.	*Name of Town/Ward/ Urban Block.*	*E. B. No.*	*Total Population.*	*Scheduled Castes.*	*Scheduled Tribes.*
(1)	(2)		(3)	(4)	(5)
VII HARUR (P)					
	Ward No. 10 ..	546	735	735	..
		547	846	846	..
	Total ..		1,581	1,581	..
	Ward No. 11 ..	548	378	369	..
		549	393	393	..
	Total ..		771	762	..
	Ward No. 12 ..	550	654	..	25
		551	686	82	..
	Total ..		1,340	82	25
	Ward No. 13 ..	552	653	..	..
	TOWN TOTAL ..		16,334	3,[illegible]7	108

69748

PRINTED AT GOVERNMENT CENTRAL PRESS, MADRAS-600 079.