CENSUS OF INDIA 1981

272/1

Series- 20
TAMIL NADU

DISTRICT CENSUS HANDBOOK

CS
2118'NBI
186/103

A. P. MUTHUSWAMI
Of the Indian Administrative Service
Director of Census Operations
Tamil Nadu

Part XIII-B
VILLAGE & TOWNWISE
PRIMARY CENSUS
ABSTRACT

SALEM DISTRICT

SALEM STEEL PLANT

CENSUS OF INDIA 1981

SERIES 20

TAMIL NADU

PART XIII B

DISTRICT CENSUS HANDBOOK

VILLAGE AND TOWNWISE
PRIMARY CENSUS ABSTRACT

SALEM

A. P. MUTHUSWAMI
of the Indian Administrative Service
Director of Census Operations
Tamil Nadu.

©

Price Rs.

PUBLISHED BY GOVERNMENT OF TAMIL NADU AND PRINTED BY THE DIRECTOR OF STATIONERY AND PRINTING AT GOVERNMENT CENTRAL PRESS, MADRAS-600 079.

CONTENTS

	Page nos.
Foreword	iii–iv
Preface	v–vi
Important Statistics	vii
District Map	viii
Analytical Note	1–16
District Primary Census Abstract	17–32
Primary Census Abstract for Scheduled Castes	33–48
Primary Census Abstract for Scheduled Tribes	49–62
Village and Townwise Primary Census Abstract	
1. METTUR TALUK	
Taluk Map	Facing Page 64
Alphabetical List of Villages	65
Village Primary Census Abstract	66–71
Urban Primary Census Abstract	72–83
2. OMALUR TALUK	
Taluk Map	Facing Page 86
Alphabetical List of Villages	87
Village Primary Census Abstract	88–98
Urban Primary Census Abstract	99–103
3. YERCAUD TALUK	
Taluk Map	Facing Page 106
Alphabetical List of Villages	107
Village Primary Census Abstract	108–113
4. SALEM TALUK	
Taluk Map	Facing Page 116
Alphabetical List of Villages	117–118
Village Primary Census Abstract	119–138
Urban Primary Census Abstract	139–199
5. ATTUR TALUK	
Taluk Map	Facing Page 202
Alphabetical List of Villages	203–204
Village Primary Census Abstract	205–221
Urban Primary Census Abstract	222–226

6. RASIPURAM TALUK

Taluk Map .. .. Facing Page .. 228
Alphabetical List of Villages 229
Village Primary Census Abstract 230-241
Urban Primary Census Abstract 242-250

7. SANKARI TALUK

Taluk Map .. .. Facing Page .. 252
Alphabetical List of Villages 253
Village Primary Census Abstract 254-265
Urban Primary Census Abstract 266-271

8. TIRUCHENGODU TALUK

Taluk Map .. .. Facing Page .. 274
Alphabetical List of Villages 275
Village Primary Census Abstract 276-293
Urban Primary Census Abstract 294-313

9. NAMAKKAL TALUK

Taluk Map .. .. Facing Page .. 316
Alphabetical List of Villages 317-318
Village Primary Census Abstract 319-346
Urban Primary Census Abstract 347-351

Responsibility for the Correctness of internal details shown on the maps rests with the publisher.

186403

CS
Y. 211 G N81
N 82. 13 B 1

FOREWORD

The District Census Handbook (DCH), compiled by the Census Organisation on behalf of the State Government, is one of the most valuable products of the Census. The DCH is constantly referred to by planners, administrators, academicians and researchers. It is *inter alia* used for delimitation of constituencies, formulation of local level and regional plans and as an aid to district administration. The District Census Handbook is the only publication which provides Primary Census Abstract (PCA) data upto village level for the rural areas and wardwise for each city or town. It also provides data on infrastructure and amenities in villages and towns, etc.

The District Census Handbook series was initiated during the 1951 Census. It contained important census tables and PCA for each village and town of the district. During 1961 Census, the scope of the DCH was enlarged and it contained a descriptive account of the district administrative statistics, census tables and a village and town directory, including PCA. The 1971 DCH series was planned in three parts. Part-A related to village and town directory, Part-B to village and town PCA and Part-C comprised analytical report, administrative statistics, district census tables and certain analytical tables based on PCA and amenity data in respect of villages. However, in some states, it was confined to district census tables and in a few cases altogether given up due to delay in compilation and printing.

While designing the format of 1981 DCH series, some new features along with the restructuring of the format of village and town directory have been attempted. At the same time, comparability with the 1971 data has also been kept in view. All the amenities except power supply in the village have been brought together in the village directory with the instruction that in case an amenity is not available in the referrent village, the distance in broad ranges from the nearest place where the amenity is available may be given. The restructuring of the format of the village directory and incorporating more exhaustive data on infrastructure aspect, particularly in relation to amenities and land-use pattern, is expected to further meet the need of micro level planning for rural areas. It is expected to help not only in local area planning but regulating the provision of goods and services as well, so as to minimise the regional imbalances in the process of development. A few new items of information have also been introduced to meet some of the requirements of the Revised Minimum Needs Programme. Such new items of information as adult literacy centres, primary health sub-centres and community health workers in the village have been introduced in the village directory with this objective in mind. The new item on approach to the village is to have an idea about the villages in the district which are inaccessible. A new column, "total population and number of households" has been introduced to examine the correlation of the amenities with the population and number of households they serve. An addition of two more appendices, listing the villages where no amenities are available and according to the proportion of Scheduled Caste and Scheduled Tribe population to the total population, has also been made with this view in mind.

The format of the town directory have also been modified to meet the requirements of the Minimum Needs Programme by providing information on a few new items. A new statement on civic and other amenities in slums in Class-I and Class-II towns (Statement IV-A) has been introduced with this objective in mind. It is expected that this will help the planners to chalk out programmes on provision of civic amenities for the improvement of slums. The

columns on Scheduled Caste and Scheduled Tribe population in statement IV relating to civic and other amenities and adult literacy classes/centres under educational facilities in Statement V are also added *inter alia* with this view. A significant addition is class of town in all the seven statements of the town directory. The infrastructure of amenities in urban areas of the country can be best analysed by taking the class of towns into consideration. The addition of the columns on civic administration status and population in a few statements also serves this purpose.

The format of the Primary Census Abstract for the villages and towns has been formulated in the light of changes in the economic and other questions canvassed through the Individual Slip of 1981 Census.

In order to avoid delay in the publication of 1981 DCH series, it has been so designed that Part-A of the volume contains village and town directory and Part-B, the PCA of villages and towns including the Scheduled Castes and Scheduled Tribes PCA upto taluk/town levels. At the beginning of the DCH, a detailed analytical note supported by a number of inset tables based on PCA and non-census data in relation to the infrastructure has been introduced to enhance its value. The district and taluk level maps depicting the boundaries and other important features have been inserted at appropriate places to further enhance the value of the publication.

This publication is a joint venture of the State Government and the Census Organisation. The data have been collected and compiled in the State under the direction of Shri A. P. Muthuswami, I.A.S., the Director of Census Operations, Tamil Nadu on behalf of the State Government which has brone the cost of printing. The task of planning, designing and co-ordination of this publication was carried out by Shri N.G. Nag, Deputy Registrar General(Social Studies) of my office. Dr. B. K. Roy, Deputy Registrar General (Map) provided the technical guidance in the preparation of the maps. Data received from Census Directorates have been scrutinised in the Social Studies Division at the headquarters under the guidance of Shri M.M. Dua, Senior Research Officer. I am thankful to all who have contributed in this project.

P. PADMANABHA,
Registrar General, India.

New Delhi,
26th April, 1982.

PREFACE

It has been the tradition of the Government of Tamil Nadu to publish immediately after each Census, a District Census Handbook separately for each district containing the census statistics, besides other valuable data of local importance, for the use of the State Government, district administration, research scholars and other data users. The first series of District Census Handbooks were brought out immediately after the 1951 Census and the present publication after the 1981 Census is the fourth in the series.

The data presented in this publication were collected during the census operations in February—March, 1981, the reference date being 1st March, 1981.

The District Census Handbook consists of the following two parts:—

Part-A:—Village and Town Directory and

Part-B:—Village and Townwise Primary Census Abstract.

In Part-A, apart from certain major characteristics of the district in relation to economic resources like forestry, agriculture, industries, etc., information are also available regarding certain basic amenities like education, medical, drinking water, etc., in each village.

This volume relates to Part-B of the District Census Handbook. It contains the district and village/townwise Primary Census Abstract and the Primary Census Abstract for Scheduled Castes and Scheduled Tribes.

The district Primary Census Abstract gives for each territorial unit upto taluk level in the case of rural areas and upto the town level for urban areas, occupied residential houses, households, total population, Scheduled Caste and Scheduled Tribe population, literates and main workers. The main workers are further categorised into four broad groups, viz., Cultivators, Agricultural Labourers, Household Industry Workers and Other Workers. Information is also furnished regarding Marginal Workers and Non-Workers. The village and townwise Primary Census Abstract gives similar information for villages and wards of towns. With a view to help users to compile data relating to panchayats, break-up details are also given, wherever necessary, in the village Primary Census Abstract. Besides, there is an Appendix which furnishes at urban block level, total population and Scheduled Caste and Scheduled Tribe population.

In bringing out this publication, I have received assistance from Shri T. V. Srinivasan, Joint Director of Census Operations, Shri M. Thangaraju and Shri M. Nagappan, Deputy Directors of Census Operations and Shri R. Narayanan, Assistant Director of Census Operations, besides a large number of staff members of this Directorate.

In formulating the scope and content of the data in this publication and designing the formats for presentation of the data, I have received valuable guidance from Shri P. Padmanabha, Registrar General, India. The encouragement I have received from him at every stage of the work has contributed in a great measure to the successful publication of this District Census Handbook.

I hope the data in this volume would be found useful by the planners and other data users.

Madras,
March, 1983.

A. P. MUTHUSWAMI,
Director of Census Operations, Tamil Nadu.

ACKNOWLEDGEMENT

I have pleasure in acknowledging the able assistance given by the following officials of my office in the preparation of this volume.

Primary Census Abstract :

Shri R. Lakshminarayanan, Investigator
Smt. B. Jayalakshmi, Tabulation Officer
Shri P. G. Sankaran, Statistical Assistant
Shri S. Sridharan, Statistical Assistant
Shri G. Jayabalan, Statistical Assistant
Smt. B. Rajakumari, Computor.

Inset tables on Primary Census Abstract :

Shri T. S. Rajaram, Investigator
Shri S. Packiaraj, Investigator
Shri C. T. Rajan, Investigator
Smt. A. M. Mangayarkarasi, Tabulation Officer
Shri R. Balasubramanian, Statistical Assistant
Shri S. Thirunavukkarasu, Statistical Assistant
Smt. N. Muniammal, Statistical Assistant
Smt. V. E. Kalyani, Computor

Maps :

Shri Jogesh Dass, Senior Geographer
Shri A. Rajamani, Senior Artist
Shri N. Chandran, Artist
Shri M. Kothandaraman, Hand Press Machine Operator.

A. P. MUTHUSWAMI,
Director of Census Operations,
Tamil Nadu.

Madras,
March, 1983.

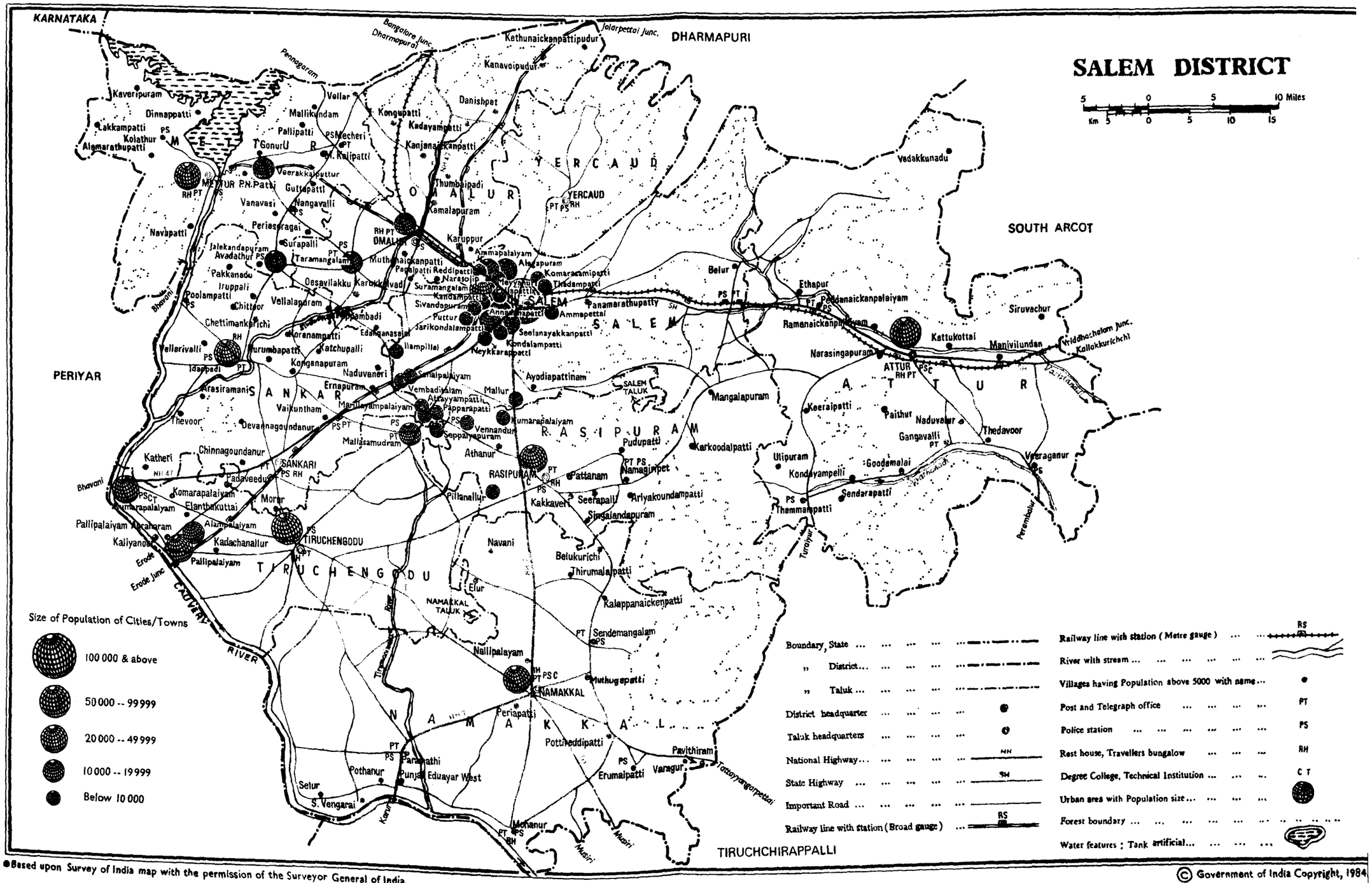

●Based upon Survey of India map with the permission of the Surveyor General of India.

© Government of India Copyright, 1984

P.Z.P.,C.S.O.,Madras-5.

ERRATA

Page No.	Particulars	Col. No.	For	Read
5	Table 2 - Tiruchengodu	6	228, 646	228, 330
10	Table 7 - 41 Tiruchengodu	6	0,	0.02
15	Table 10 - Salem District Urban	20	62.10	62.01
19	Mallur (P)	2	Mallur (P)	Mallur (p)@
	Jarikondalampatti (P)	12	53	530
21	Mallur (P)	21	906	908
	Attayyampatti (P)	21	1,239	1,236
	Kumarapalaiyam (P)	18	Not clear	324
22	Salem District Total	26	235, 322	235, 222
	Sivadapuram (P)	25	140	240
23	Mallur (P)	30	561	61
	Attayyampatti (P)	30	35	535
27	Erode Urban Agglomeration	21	Not clear	22, 023
31	Mallasamudram Urban Agglomeration	24	412	422
34	Meyyanur (P)	5	Blank	111
		6	Blank	58
39	Tiruchengodu Taluk (U)	31	3,257	3,252
	Tiruchengodu (M)	31	1,632	1,637
44	Bhavani (M)	22	8	1
46	Papparapatti (P)	13	Not clear	55
	Seppayapuram(P)	13	3	33
47	Attayyampatti (P)	20	Blank	3
	Papparapatti (P)	18	Not clear	94
	Seppayapuram (P)	18	Not clear	35
		20	Blank	4
48	Mallur Urban Agglomeration	24	Not clear	258
	Mallur (P)	24	22	228
		30	Blank	382
	Kumarapalayam (P)	24	Not clear	30
50	Pallapatti (P)	8	Not clear	4
51	Tiruchengodu Taluk Total	12	Blank	9
	Rural	12	Blank	2
	Urban	12	Blank	7

Page No.	Particulars	Col. No.	For	Read
56	Namakkal Taluk - Urban	13	77	7
59	Erode (M)	13	Not clear	2
	Kasipalayyam (P)	5	8	28
70	37 Periasattapadi	4	Not clear	38 for b/b
78	Jalakandapuram (P) Ward 10 EB 390	3	50	510
81	Mettur (T.S.) Ward 22 Total	5	Not clear	4
	Ward 23 EB60	5	Blank	7
	Ward 23 Total	5	Blank	7
83	Veerakkalputtur (P) Ward 13 Total	3	447	1,447
87	Sl.No.93 Vedappatti	3	Blank	60
	Sl.No.94 Vellakkalpatti	3	Blank	97
90	5 Kettunaickenpattipudur	19	356	366
	28. Pannapatti	22	262	26
91	48 a/b Kottamettupatti	16	226	726
92	85 Desavilakku Total	5	1,81	1,811
94	85 a/b Desavilakku	28	349	897
	85 b/b Desavilakku	28	897	934
95	97 Vellakkalpatti	27	Not clear	704
101	Omalur (P) Ward 10 EB506	5	Not clear	4
	Ward 10 Total	5	Not clear	4
	Town Total	3	Blank	10,309
		4	Blank	823
		5	Blank	18
102	Taramangalam (P) Ward 9 EB529	4	Not clear	5
	Ward 9 Total	4	Not clear	5
	Ward 10 EB532	4	Not clear	6
	Ward 10 Total	4	Not clear	6
	Ward 11 EB533	4	Not clear	4
	EB534	4	Not clear	14
	Total	3	Blank	812
		4	Blank	18
109	33 Mettur	14	Not clear	15
129	163 Kurainattam	9	121	131
132	30 Sandumalai	3	Puludikkuttai	Pulidikkuttai d/g

Page No.	Particulars	Col. No.	For	Read
132	36 Sirumalai	4	36 for e/g	37 for e/g
	37 Arunuttumalai	4	37 d/g	36 for d/g
135	78 Kuttattupatti	4	970 for b/b	79 for b/b
136	113 Agraharanattarmangalam	4	30 for a/b	80 for a/b
	127 Mettupatti	3	Kavukkal-patti a/c	Mettupatti
147	Ammapettai (P) Town Total	12	Blank	1
	Kumarasamipatti (P) Town Total	3	404	4.04
165	Papparapatti (P) Ward 1	20	Blank	1
168	Salem (M) Ward 2 EB36	4	625	624
174	Ward 25 EB312	5	Blank	6
184	Thadampatti (P) Ward 5 Total	4	103	105
185	Kumarasamipatti (P) Ward 4 Total	3	1,50	1,502
		4	Not clear	58
187	Meyyanur (P) Ward 1 Total	3	1,853	1,883
188	Suramangalam (M) Ward 9 Total	4	Not clear	204
191	Jarikondalampatti (P) Ward 1 EB566	3	38	380
192	Puttur (P) Ward 2 EB588	4	Not clear	355
	Ward 2 Total	4	Not clear	355
193	Puttur (P) Ward 3 Total	3	1,172	1,162
198	Papparapatti (P) Ward 2 Total	3	Not clear	823
199	Papparapatti (P) Ward 7 EB 687 and 682 (Part)	4	Not clear	109
	Ward 7 Total	4	Not clear	109
	Town Total	4	Not clear	362
206	14 Kalyanagiri	14	78	178
208	1 Neyyamalai	2	Neyyana-laiakkara-patti	Neyyamalai
209	36 Thirumalainamanatsamudram	2	Thirumalai Samudram	Thirumalainama-nam Samudram
212	75 Gopalapuram	28	341	340
	76 Malliyakarai	28	910	911
215	153 Veppadi	14	Not clear	43

Page No.	Particulars	Col. No.	For	Read
215	156 Laddivadi	14	244	243
226	Attur (M) Ward 26 Total	5	Not clear	31
229	96 Savudapuram	3	45	46
230	3 Minnakkal Agraharam	3	666.94	673.29
	7 Pallavanaickenpatti	13	279	275
231	33 Pattanam	12	Blank	1
232	1 Minnakkal	19	4	5
		20	5	--
	26 Narikkinaru	21	Not clear	2
236	79 Pachudayanpalayam	24	Not clear	31
	80 Jederpalayam	24	Not clear	6
	81 Oduvankurichi	24	Not clear	65
	92 Ayipalayam	20	Not clear	27
		22	Not clear	1
248	Rasipuram (M) Ward 9 Total	3	Not clear	1,871
	Ward 16 Total	3	Not clear	1,739
		4	Not clear	27
253	34 Koneripatti Agraharam	2	Koneripat Agraharam	Koneripatti Agraharam
	35 Konganapuram	2	Kongapattinam	Konganapuram
254	14 Konasamudram	6	Not clear	2,796
	21 Pulampatti	7	Not clear	4,140
		11	Not clear	88
	30 Ernapuram	12	Not clear	2
256	6 Vellalapuram	14	Not clear	544
257	52 Pachampatti	20	13	15
258	25 Konganapuram	23	986	984
259	33 Gudalur	21	Blank	9
	53 Sungidivarathampatti	24	Blank	..
264	58 Sankari	4	Not clear	66 b/b for f/f
265	67 Kasthuripatti	4	Not clear	45 b/b for a/f
268	Edapadi (M) Ward 2	23	Not clear	95
277	43 a/b Kavundampalaiyam	7	Not clear	1,323
279	38 Pudupalaiyam Agraharam	19	21	31
	43 a/b Kavundampalaiyam	20	Not clear	263

Page No.	Particulars	Col. No.	For	Read
281	28 Chinnatambipalaiyam	28	32	33
	38 Pudupalaiyam Agraharam	26	Not clear	39
283	67 Kokkalai	5	Not clear	758
		10	Not clear	473
284	Heading	--	8 UIRUCH-ENCODU TALUK	8 TIRUCHENGODU TALUK
285	69 Kilappalaiyam	15	379	579
288	Taluk Rural Total	11	Blank	4
		12	Blank	10
289	98 Lattivadi	20	Blank	305
295	Mallasamudram (P)½-Town Total	12	1	..
298	Tiruchengodu (M) Ward No.5	28	1,531	1,536
	Ward No.6	28	896	891
	Mallasamudram (P) Ward No.5	28	24	246
	Ward No.6	28	25	258
	Ward No.7	28	40	401
	Ward No.8	28	16	159
300	Foot Note: V.2 Kumarapalaiyam Agraharam	3	12	2
301	Alampalaiyam (P) Ward No.9	14	Not clear	43
	Taluk Urban Tatal	13	Not clear	50,849
302	Alampalaiyam (P) Ward No.9	21	Not clear	5
305	Tiruchengodu (M) Ward No.23 EB95	5	Not clear	3
311	Pallipalaiyam (P) Ward No.10 EB 495	4	Not clear	84
	Ward No.10 EB 496	4	Not clear	4
317	Sl.No. 120 Pudupatti	3	12	129
318	Sl.No.174 Valappur Nadu	3	Not clear	40
	Sl.No. 175 Valavandicombai	3	Not clear	44
320	25 Dadharipuram	4	46	461
323	47 Pachudayampatti--Total	19	429	249
325	36 Karavallikombai--R.F.	28	51	15
330	71 Tindamangalam--Total	24	Blank	1
	77 Veesanam--Total	28	114	1,174

Page No.	Particulars	Col. No.	For	Read
330	79 a/c Akkiyampatti	28	Not clear	596
	79 Akkiyampatti Total	24	3	37
333	115 Rajampalaiyam	14	Blank	195
	116 Thottiyampatti	14	Blank	153
335	110 Nandandai	19	Not clear	205
339	145 Agrahara Bommapalaiyam	28	Blank	76
340	185 Sevindipatti	4	Not clear	716
348	Taluk Urban Total	26	119	129
350	Namakkal (M) Ward 15 EB 46	5	Not clear	8
	Total	5	Blank	8
	Ward 18 EB 54	5	Blank	16
	Total	5	Blank	16
351	Ward 20 Total	4	Not clear	765
	Town Total	5	Not clear	125

IMPORTANT STATISTICS

			Tamil Nadu	Salem District
Population	Total ..	Persons ..	48,408,077	3,441,717
		Males ..	24,487,624	1,765,822
		Females ..	23,920,453	1,675,895
	Rural ..	Persons ..	32,456,202	2,446,054
		Males ..	16,334,231	1,254,878
		Females ..	16,121,971	1,191,176
	Urban ..	Persons ..	15,951,875	995,663
		Males ..	8,153,393	510,944
		Females ..	7,798,482	484,719
Decennial Population Growth Rate 1971-81.			17.50	15.01
Area (in km².)			130,058	8,650
Density of Population			372	398
Sex Ratio			977	949
Literacy Rate		Persons ..	46.76	39.29
		Males ..	58.26	49.95
		Females ..	34.99	28.07
Percentage of Urban Population to Total Population.			32.95	28.93
Percentage to Total Population—				
(i) Main Workers		Persons ..	39.31	45.53
		Males ..	55.85	61.32
		Females ..	22.36	28.89
(ii) Marginal Workers		Persons ..	2.42	2.40
		Males ..	0.73	0.44
		Females ..	4.16	4.45
(iii) Non-Workers		Persons ..	58.27	52.07
		Males ..	43.42	38.24
		Females ..	73.48	66.66
Percentage of Main Workers by categories :				
(i) Cultivators		Persons ..	29.22	31.08
		Males ..	31.75	32.71
		Females ..	22.76	27.45
(ii) Agricultural Labourers		Persons ..	31.73	30.12
		Males ..	23.24	21.72
		Females ..	53.43	48.89
(iii) Household Industry Workers		Persons ..	4.72	8.21
		Males ..	4.10	8.46
		Females ..	5.50	7.65
(iv) Other Workers		Persons ..	34.33	30.59
		Males ..	40.91	37.11
		Females ..	17.51	16.01
Percentage of Scheduled Caste Population to Total Population		Persons ..	18.35	16.28
		Males ..	18.32	16.25
		Females ..	18.38	16.31
Percentage of Scheduled Tribe Population to Total Population.		Persons ..	1.07	3.56
		Males ..	1.08	3.51
		Females ..	1.07	3.61
Number of Occupied Residential Houses		..	9,982,996	797,523
Number of Villages		Total ..	16,812	1,065
		Inhabited ..	15,831	972
		Uninhabited	981	93
Number of Towns			434	44

ANALYTICAL NOTE

CENSUS CONCEPTS—RURAL AND URBAN AREAS

Census figures are generally presented separately for rural and urban areas. In the 1981 Census, the definition of an urban unit is more or less the same as in the 1961 and 1971 Censuses but for some minor variations. The urban areas of 1981 Census are :

(*a*) All places with a Municipality, Corporation or Cantonment Board or notified town areas ;

(*b*) All other places which satisfied the following criteria :—

(i) A minimum population of 5,000 ;

(ii) At least 75 percent of the male working population engaged in non-agricultural (and allied) activity ;

(iii) A population of at least 400 per km² (or one thousand per square mile).

The above definition of urban area varies slightly from that of 1961 and 1971 Censuses in that the males working in activities such as fishing, logging, etc. were treated as engaged in non-agricultural activity and therefore contributed to the 75 per cent criterion in the 1961 and 1971 Censuses, whereas in the 1981 Census, these activities are treated as on par with cultivation and agricultural labour for the purpose of this criterion. The rest of the areas not treated as urban are classified as rural areas.

Urban Agglomeration :

Urban Agglomeration is a new concept formed during 1971 Census and this replaces the concept of town group adopted in 1961 Census. An urban Agglomeration may be explained as follows, "It must form a continuous urban spread constituting a town and its adjoining urban outgrowth or two or more physically contiguous towns together with continuous well recognised urban outgrowth, if any, of such towns".

Census House :

A census house is a building or part of a building having a separate main entrance from the road or common courtyard or staircase, etc., used or recognised as a separate unit. It may be occupied or vacant. It may be used for residential or non-residential purpose or both.

Household :

A household is a group of persons, who commonly live together and would take their meals from a common kitchen, unless the exigencies of work prevented any of them from doing so.

Scheduled Castes/Scheduled Tribes :

For the enumeration of Scheduled Castes and Scheduled Tribes in Census, the names of Scheduled Castes and Scheduled Tribes as recognised in Tamil Nadu based on the Scheduled Castes and Scheduled Tribes Orders (Amendment) Act of 1976 (Central Act 108 of 1976) were followed. The enumerators were instructed to record a person as a Scheduled Caste/Scheduled Tribe provided the name given by the person was found in the list supplied to them.

Literates :

In 1981 Census, a literate was defined as "a person who can both read and write with undertstanding in any language". A person who could merely read but cannot write, was not a literate. It was not necessary that a person considered a literate must have received any formal education or have passed any minimum educational standard.

Work :

Work has been defined as participation in any economically productive activity. Such participation may be physical or mental in nature. Work involves not only actual work but also effective supervision and direction of work.

Main workers and marginal workers :

A worker was identified with reference to a reference period preceding the census. The reference period prescribed was one year preceding the date of enumeration. Certain types of work such as agriculture, household industries like, gur making etc., were carried on, either throughout the year or only during certain seasons or part of the year, depend-

ing on local circumstances. In such cases, what we were concerned with was the broad time span of the agricultural seasons preceding the enumeration. Workers can be full time workers or seasonal workers or marginal workers. If a person has done any work during the reference period and if he had worked for the major part of the year i.e., if he had worked for 183 days or more, he was considered to be full time worker (main worker). If a person had done any work during the reference period and if he has not worked for the major part of the year i.e., if he had worked for less than 183 days, he was considered to be a marginal worker.

The main activity of workers has been classified into four categories viz, cultivator, agricultural labourer, household industry and other work.

Cultivator :

For purposes of Census, a cultivator is a person who is engaged either as an employer, single worker or family worker in cultivation of land owned, or held from Government, private persons or institutions, for payment in money, kind or share. Cultivation includes supervision and direction of cultivation.

Agricultural labourer :

A person who work in another person's land for wages in money, kind or share should be regarded as an agricultural labourer. He or she has no risk in the cultivation but merely works in another person's land for wages and has no right of lease or contract on land in which he or she works.

Household industry :

For a person who returns his/her main activity as engaged in some production, processing, servicing or repair of articles or goods, it has been ascertained whether/it is a household industry.

Household industry is defined as an industry conducted by the head of the household and/or by the members of the household at home or within the village in rural area, and within the precincts of the house in urban areas. A larger proportion of workers in a household industry should consist of members of the household including the head. The industry should not be run on the scale of a registered factory which would, or has to be registered under the Indian Factories Act.

Non-workers :

All persons who have not been treated as workers, i.e. persons who have not worked any time at all during the reference period of one year preceding the date of enumeration, have been considered as non-workers. These cover all persons who are engaged in unpaid home duties and who do no other work or have not done any work at all during the last one year, full time students and children attending school, all dependents such as infants or children not attending school or a person permanently disabled from work because of illness or old age, persons retired from service or rentiers, beggars, vagrants, convicts in jails or inmates of a penal, mental or charitable institution and all non-workers who may not come under any of the above categories.

Scope of Primary Census Abstract :

The Primary Census Abstract, as it is called presents basic data for each village or segment of a village (in cases where such village segments form different panchayats) in the "Village-wise Primary Census Abstract" and for each Ward/Divisionof a Town in the "Urban Primary Census Abstract". The format of the Primary Census Abstract for the villages and towns in 1981 has been slightly modified as compared to the 1971 Primary Census Abstract.

The Primary Census Abstract gives such basic information as area in hectares/sq.km., occupied residential houses, number of households, total population, Scheduled Caste and Scheduled Tribe population, literates, main workers, division of main workers into cultivators, agricultural labourers, workers in household industry and other workers, marginal workers and non-workers in respect of each unit. The Urban/Village Primary Census Abstract gives this information for each village and each urban ward. With a view to ensure comparability and to enable data users to derive the figures either for a revenue village or panchayat according to their requirements, the data are presented for segments of villages also. Wherever portions of one village happen to be in two or more panchayats the segment wise data have to be used separately or added with some other segment data so as to derive panchayat data. For example, if portions of a revenue village bearing L.C. No. 10 form part of two panchayats, the figures are given separately for each

portion of the village against L.C. No. 10a/b and b/b. The total figures for the entire revenue village by adding the figures given against both the segments viz. 10a/b and 10b/b given in the village Primary Census Abstract. If, instead, the panchayat figures are required, the data for the concerned village segment or segments relating to the panchayats concerned, are to be added up to arrive at the total figures for the respective panchayat.

An appendix presented in the case of the Urban Primary Census Abstract gives 1981 population, Scheduled Caste and Scheduled Tribe population for each enumerator block of the town. This is meant for the use of administrative and election authorities in urban areas. Such data are also required by urban planners and researchers for conducting other studies in selected blocks.

Mode of presentation :

The consolidated figures for the district and each taluk are given in the beginning for total, rural and urban areas followed by each town/urban agglomeration under the caption 'District Primary Census Abstract'.Then follows the Primary Census Abstracts for Scheduled Castes and Scheduled Tribes. An alphabetical list of revenue villages is then given along with the Census Location Code Numbers of 1981 Census followed by the Village-wise Primary Census Abstract. In the foot note given at the end of the Village-wise Primary Census Abstract, the villages included in municipalities or census towns are indicated. In an annexe the names of villages and their constituent panchayats are given. Then, follows the Urban Primary Census Abstract. In an appendix to the Urban Primary Census Abstract the population and Scheduled Castes and Scheduled Tribesfor each Enumerator Block of a town are given. The arrangement is followed for each taluk and independent sub-taluk in the district.

Maps :

Apart from the District Map given as frontispiece, map for each taluk showing the village Location Code numbers alongwith their boundaries have also been included at the appropriate places. As compared with the maps presented in 1971 District Census Handbook several improvements have been effected in the maps presented in this volume. All towns are shown in the District and taluk maps with shading screens and also spheres according to the population size of towns.

Area figures :

In the District Primary Census Abstract the area figures are given in square Kilometres for total, rural and urban areas. In the Village-wise Primary Census Abstract, the area figures for each Location Code Unit are given in hectares up to two decimals. The area figures for each town in square kilometres is also given at the end of the Urban Primary Census Abstract. In the District Primary Census Abstract, the area figures of the District total represent the "Geographical Area" figures supplied by the Surveyor-General. Figures for urban areas are those supplied by the Local Bodies and revenue authorities. The urban area of a district has been arrived by adding the urban area figures of each taluk within the district. Area figures for the rural areas of District/Taluk are derived by subtracting the urban area figures from the total area of the District/Taluk. The total of the area figures of the taluks will not tally with the district figures because the taluk area figures represent the 'Land Use' area and are derived from the figures supplied by the Tamil Nadu Directorate of Survey and Land Records, while those of the district represent "Geographical Area" supplied by the Surveyor-General of India. The total of the village area given in the Village-wise Primary Census Abstract may not tally with the rural area of the taluk given in the District Primary Census Abstract as the taluk area figures take into account hills, forests, rivers, etc., where as the village area may not include the same. For conversion, the ratio is 100 hectares=1 square kilometre.

It is hoped that the pattern of presentation of basic census particulars for each district as explained above and adopted in this volume would be found convenient by data users.

A brief analysis relating to certain population characteristics is made utilising (the information collected in the Village and Town Directory and) the census data in the Primary Census Abstract. A number of tables have been designed for this purpose. The tables are generated at the district and taluk level for the rural areas and in regard to urban areas, townwise particulars are presented.

TABLE—1

POPULATION, NUMBER OF VILLAGES AND TOWNS, 1981.

Serial number	Name of Taluk	Population									Number of Villages		Number of Towns
		Total			Rural			Urban			Total	Inhabited	
		Persons	Males	Females	Persons	Males	Females	Persons	Males	Females			
(1)	(2)	(3)	(4)	(5)	(6)	(7)	(8)	(9)	(10)	(11)	(12)	(13)	(14)
1.	Mettur ..	287,596	149,746	137,850	218,918	114,226	104,692	68,678	35,520	33,158	50	45	3
2.	Omalur ..	301,158	156,587	144,571	275,907	143,839	132,068	25,251	12,748	12,503	97	90	2
3.	Yercaud ..	32,746	16,745	16,001	32,746	16,745	16,001	..	..	..	92	67	..
4.	Salem ..	900,286	462,273	438,013	342,821	176,666	166,155	557,465	285,607	271,858	190	180	26
5.	Attur ..	419,157	213,095	206,062	368,640	187,221	181,419	50,517	25,874	24,643	160	141	1
6.	Rasipuram ..	248,448	126,509	121,939	193,969	98,833	95,136	54,479	27,676	26,803	116	99	4
7.	Sankari ..	328,038	171,835	156,203	287,863	151,235	136,628	40,175	20,600	19,575	71	69	1
8.	Tiruchengodu	387,646	198,665	188,981	228,330	116,075	112,255	159,316	82,590	76,726	104	104	6
9.	Namakkal ..	536,642	270,367	266,275	496,860	250,038	246,822	39,782	20,329	19,453	185	177	1
	Salem District ..	**3,441,717**	**1,765,822**	**1,675,895**	**2,446,054**	**1,254,878**	**1,191,176**	**995,663**	**510,944**	**484,719**	**1,065**	**972**	**44**

Table 1—Furnishes taluk wise and sexwise population of rural and urban areas and total number of villages (inclusive of inhabited villages) and towns of Salem district. Salem taluk has the highest population, while Yercaud has the lowest of all the taluks in Salem district, Namakkal has recorded the highest rural population of 496,860 and Salem taluk has the highest urban population viz. 557,465. Numerically, Salem taluk has the maximum number of villages of 190 in which only 10 are uninhabited. Mettur has the lowest number of villages viz. 50. Salem has as many as 26 towns, while Attur, Sankari and Namakkal taluks have only one town each. There is no town at all in Yercaud taluk.

TABLE—2

DECADAL CHANGE IN DISTRIBUTION OF POPULATION.

Number of Taluk.	Population						Percentage decadal (1971–81) variation		
	1971			1981					
	Total	Rural	Urban	Total	Rural	Urban	Total	Rural	Urban
(1)	(2)	(3)	(4)	(5)	(6)	(7)	(8)	(9)	(10)
Mettur ..	251,759	203,396	48,363	287,596	218,918	68,678	+14.23	+7.63	+42.01
Omalur ..	258,144	234,803	23,341	301,158	275,907	25,251	+16.66	+17.51	+8.18
Yercaud ..	30,816	30,816	..	32,746	32,746	..	+6.26	+6.26	..
Salem ..	775,116	324,031	451,085	900,286	342,821	557,465	+16.15	+5.80	+23.58
Attur ..	389,485	347,916	41,569	419,157	368,640	50,517	+7.62	+5.96	+21.53
Rasipuram ..	221,562	174,967	46,595	248,448	193,969	54,479	+12.13	+10.86	+16.92
Sankari* ..	290,867	243,801	47,066	328,038	287,863	40,175	+12.78	+18.07	—14.64
Tiruchengodu* ..	293,992	201,669	92,323	387,646	228,646	159,316	+31.86	+13.22	+72.56
Namakkal ..	480,875	435,835	45,040	536,642	496,860	39,782	+11.60	+14.00	+11.67
Salem District ..	**2,992,616**	**2,197,234**	**795,382**	**3,441,717**	**2,446,054**	**995,663**	**+15.01**	**+11.32**	**+25.18**

* One Village (113 Irukalur Pudupalayam) of Tiruchengodu taluk (1,021 P 527 M 494 F) has been transferred to Sankari taluk with effect from 1st February, 1977. (Salem Collectors. Proceedings ROC. 45696/75. Gl. dated 26th January, 1977.)

Table 2 records the decadal changes in the distribution o Rural/Urban population for the different taluks of Salem district. It may be seen that all the taluks have registered an increase in population during the decade 1971-81. The percentage decadal variation is more than the district average of 15.01% in Omalur, Salem and Tiruchengode taluks with 16·66%, 16.15% and 31.86% respectively. Yercaud taluk has the lowest decadal variation of only 6.26%. Sankari taluk has the highest percentage of decadal variation of rural population with 18.07%, while the lowest is found in Salem taluk viz. 5.80%. Tiruchengodu taluk has the highest percentage of decadal variation of the urban population during 1971-81 with 72.56% while Omalur has the lowest with only 8.18%.

TABLE—3

DISTRIBUTION OF VILLAGES BY POPULATION RANGES

Range of Population	*Number of Villages in each Range.*	*Percentage of Villages in each Range*
(1)	(2)	(3)
Less than 200	55	5.66
200— 499	109	11.21
500— 1,999	348	35.80
2,000 — 4,999	336	34.57
5,000— 9,999	108	11.11
10,000+	16	1.65
Total	972	100.00

This table provides useful data on the distribution of villages by population ranges. It is seen that more than one third of the total number of inhabited villages viz., 348 (35.80%) are in the population range of 500—1,999, closely followed by 336 villages (i.e. 34.57%) in the population range of 2,000—4,999.

The population ranges 200—499 and 5,000–9,999 are having 109 (11.21%) and 108 (11.11%) villages respectively. 55 villages (i.e. 5.66%) are in the population size of less than 200, while 16 (i.e. 1.65%) villages are having a population of more than 10,000.

TABLE—4

DISTRIBUTION OF VILLAGES BY DENSITY

Range of density (Per sq. km.)	*Total Number of villages in each density range.*	*Percentage of villages in each density range.*
(1)	(2)	(3)
Less than 10	6	0.62
11—20	5	0.51
21—50	15	1.54
51—100	33	3.40
101—200	169	17.39
201—300	207	21.30
301—500	272	27.98
501+	265	27.26
Total ..	972	100.00

This table gives the distribution of villages of Salem district by different ranges of density. It is seen that the maximum number of villages viz., 272 (i.e. 27.98%) are found in the density range of 301-500, closely followed by 265 (27.26%) villages in the density range of 501 and above, while the least number of only 5(0.51%) and 6 (0.62%) villages are found in the density ranges of 11—20 and less than 10 respectively.

TABLE-5

PROPORTION OF SCHEDULED CASTE POPULATION TO TOTAL POPULATION IN THE VILLAGES.

Percentage range of Scheduled Caste population to total population	*Number of villages in each range*	*Percentage of villages in each range*
(1)	(2)	(3)
Nil	127	13.06
5 or less	133	13.68
6—10	94	9.67
11—15	113	11.63
16—20	113	11.63
21—30	226	23.25
31 and above	166	17.08
Total ..	972	100.00

This table shows the proportion of Scheduled Caste population to total population in the villages of Salem district. It is seen that in the percentage range of 21—30 of Scheduled Caste population to total population, there are 226 villages, followed by 166 villages in the range of 31 and above, and 133 in the range of 5 or less. The lowest number of villages viz., 94 is found in the range of 6 to 10 per cent.

The percentage of villages is the highest with 23.25% in the range of 21—30, while the lowest percentage of villages viz. 9.67% is found in the range of 6—10.

TABLE-6

PROPORTION OF SCHEDULED TRIBE POPULATION TO TOTAL POPULATION IN THE VILLAGES

Percentage range of Scheduled Tribe population to total population	*Number of villages in each range*	*Percentage of villages in each range*
(1)	(2)	(3)
Nil	660	67.90
5 or less	114	11.73
6—15	20	2.06
16—25	18	1.85
26—35	6	0.62
36—50	18	2.06
51 and above	136	13.79
Total ..	972	100.00

This table furnishes similar data of Scheduled Tribe population in the villages of Salem district. It is noted that in the percentage range of 51 and above, there are 136 villages, followed by 114 villages in the range of 5 or less. The lowest number of villages viz., 6 is found in the range of 26—35%.

The percentage of villages is the highest with 13.79% in the range of 51 and above, followed by 11.73% in the range of 5 or less while the lowest per cent of village viz., 0.62% is found in the range of 26—35.

TABLE-7

PROPORTION OF SCHEDULED CASTE/SCHEDULED TRIBE POPULATION IN TOWNS

Serial number and name of the town	*Total Population*	*Total Scheduled Caste population*	*Total Scheduled Tribe population*	*Percentage of Scheduled Caste population to total population*	*Percentage of Scheduled Tribe population to total population*
(1)	(2)	(3)	(4)	(5)	(6)
1 Alagapuram	See Salem Urban Agglomeration.				
2 Alampalaiyam	11,337	1,186	..	10.46	..
3 Ammapalaiyam	See Salem Urban Agglomeration.				
4 Ammapettai	See Salem Urban Agglomeration.				
5 Annadanapatti	See Salem Urban Agglomeration.				
6 Attayyampatti	See Mallasamudram Urban Agglomeration.				
7 Attur	50,517	8,583	118	16.99	0.23
8 Idappadi	40,175	2,739	..	6.82	..
9 Ilampillai	8,453	290	287	3.43	3.40
10 Jalakandapuram	10,966	176	6	1.60	0.05
11 Jarikondalampatti	See Salem Urban Agglomeration.				
12 Kandampatti	See Salem Urban Agglomeration.				
13 Komarasamipatti	See Salem Urban Agglomeration.				
14 Kondalampatti	See Salem Urban Agglomeration.				
15 Kumarapalaiyam	See Mallur Urban Agglomeration.				
16 Kumarapalaiyam	48,148	1,721	14	3.57	0.03
17 Mallasamudram	See Mallasamudram Urban Agglomeration.				
Mallasamudram Urban Agglomeration	30,052	3,399	..	11.31	..
Attayyampatti	9,577	1,023	..	10.68	..
Mallasamudram	12,151	1,917	..	15.78	..
Marulayampalaiyam	1,050	..	..	..	..
Papparapatti	6,489	362	..	5.58	..
Seppaiyapuram	785	97	..	12.36	..
18 Mallur	See Mallur Urban Agglomeration.				
Mallur Urban Agglomeration ..	10,602	2,613	..	24.65	..
Kumarapalaiyam	2,988	876	..	29.32	..
Mallur	7,614	1,737	..	22.81	..
19 Marulayampalaiyam	See Mallasamudram Urban Agglomeration.				
20 Mettur	45,970	6,081	188	13.23	0.41
21 Meyyanur	See Salem Urban Agglomeration.				
22 Namakkal	39,782	4,009	125	10.08	0.31
23 Narasojipatti	See Salem Urban Agglomeration				
24 Neykkarappatti	See Salem Urban Agglomeration.				
25 Omalur	10,309	823	18	7.98	0.17
26 Pallapatti	See Salem Urban Agglomeration.				
27 Pallipalaiyam	32,954	623	..	1.89	..
28 Papparapatti	See Mallasamudram Urban Agglomeration.				
29 Pillanallur	8,032	758	..	9.44	..
30 Puttur	See Salem Urban Agglomeration.				
31 Rasipuram	33,625	3,091	51	9.19	0.15
32 Reddipatti	See Salem Urban Agglomeration.				
33 Salem	See Salem Urban Agglomeration.				
Salem Urban Agglomeration ..	518,615	53,401	428	10.30	0.08
Alagapuram	10,474	2,159	..	20.61	..
Annadanapatti	12,478	1,131	18	9.06	0.14
Ammapalaiyam	11,159	1,605	6	14.38	0.05
Ammapettai	7,535	617	3	8.19	0.04
Jarikondalampatti	12,464	1,063	.	8.53	..
Kandampatti	4,095	1,037	..	25.32	..
Kondalampatti	6,668	1,466	..	21.99	..
Komarasamipatti	4,274	911	..	21.31	..
Meyyanur	7,375	111	..	1.51	..
Neykkarappatti	6,185	557	..	9.01	..
Narasojipatti	2,411	246	..	10.20	..
Puttur	6,906	599	..	8.67	..

TABLE=7

PROPORTION OF SCHEDULED CASTE/SCHEDULED TRIBE POPULATION IN TOWNS

Serial number and name of the town	*Total population*	*Total Scheduled Caste population*	*Total Scheduled Tribe population*	*Percentage of Scheduled Caste population to total population*	*Percentage of Scheduled Tribe population to total population*
(1)	(2)	(3)	(4)	(5)	(6)
Pallapatti	3,372	115	7	3.41	0.21
Reddipatti	4,467	564	..	12.63	..
Salem	361,394	32,330	253	8.95	0.07
Seelanayakkanpatti	16,337	1,705	133	10.44	0.81
Sivadapuram	5,579	1,358	..	24.34	..
Suramangalam	26,676	4,375	8	16.40	0.03
Thadampatti	8,766	1,452	..	16.56	..
34 Seelanayakkanpatti	See Salem Urban Agglomeration.				
35 Senaipalaiyam	See Vembaditalam Urban Agglomeration.				
36 Seppaiyapuram	See Mallasamudram Urban Agglomeration.				
37 Sivadapuram	See Salem Urban Agglomeration.				
38 Suramangalam	See Salem Urban Agglomeration.				
39 Taramangalam	14,942	920	..	6.16	..
40 Thadampatti	See Salem Urban Agglomeration.				
41 Tiruchengodu	53,941	5,145	12	9.54	0.
42 Veerakkalputtur	11,742	374	..	3.19	..
43 Vembaditalam	See Vembaditalam Urban Agglomeration.				
Vembaditalam Urban Agglomeration	5,667	391	..	6.90	..
Senaipalaiyam	1,344	57	..	4.24	..
Vembaditalam	4,323	334	..	7.73	..
44 Vennandur	9,834	646	4	6.57	0.04
All Towns	**995,663**	**96,969**	**1,251**	**9.74**	**0.13**

Table—7 gives the proportion of Scheduled Castes and Scheduled Tribes to the total population in the towns of Salem district. It is seen that Kumarapalaiyam town has recorded the highest percentage of Scheduled Caste population with 29.32 percent, while Hampillai town has registered the highest percentage of Scheduled Tribe population with 3.40 percent. In Meyyanur town, the percentage of Scheduled Caste population is the lowest with only 1.51 percent and in Tiruchengodu town, the percentage of Scheduled Tribe population is only 0.02 percent.

TABLE-8

LITERACY RATES BY POPULATION RANGES OF VILLAGES

Range of population	*Number of villages in each range*	*Literacy rate*
(1)	(2)	(3)
Less than—200	55	21.87
200—499	109	25.79
500—1,999	348	29.88
2,000—4,999	336	32.39
5,000—9,999	108	33.85
10,000+	16	37.20
Total ..	972	32.69

This table shows the literacy rates by several population ranges of villages of Salem district The literacy rate increases systamatically from the lowest range of population of 200 and below to the highest of 10,000 and above. The literacy rate of the rural population of the district is 32.69 per cent. The highest literacy rate of 37.20 per cent is seen in village of the highest population range of 10,000 and more, while the lowest literacy rate of 21.87 per cent is found in the smallest population range of 200 and below.

TABLE-9

LITERACY RATES FOR TOWNS

Serial number and name of the Town	*Literacy rate*
(1)	(2)
1 Alagapuram	See Salem Urban Agglomeration.
2 Alampalaiyam	46.94
3 Ammapalaiyam	See Salem Urban Agglomeration.
4 Ammapettai	See Salem Urban Agglomeration.
5 Annadanapatti	See Salem Urban Agglomeration.
6 Attayyampatti	See Mallasamudram Urban Agglomeration.
7 Attur	54.27
8 Idappadi	44.95
9 Ilampillai	54.99
10 Jalakandapuram	59·58
11 Jarikondalampatti	See Salem Urban Agglomeration.
12 Kandampatti	See Salem Urban Agglomeration.
13 Komarasamipatti	See Salem Urban Agglomeration.
14 Kondalampatti	See Salem Urban Agglomeration.
15 Kumarapalaiyam	See Mallur Urban Agglomeration.

TABLE–9

LITERACY RATES FOR TOWNS

Serial number and name of the Town	*Literacy rate*
(1)	(2)
16 Kumarapalaiyam	54.66
17 Mallasamudram;	See Mallasamudram Urban Agglomeration.
Mallasmudram Urban Agglomeration.	43.36
Attayyampatti	44.98
Mallasamudram;	44.19
Marulayampalaiyam	47.05
Papparapatti;	40.24
Seppaiyapuram	31.59
18 Mallur	See Mallur Urban Agglomeration.
Mallur Urban Agglomeration	40.45
Kumarapalaiyam	32.83
Mallur	43.43
19 Marulayampalaiyam	See Mallasamudram Urban Agglomeration.
20 Mettur	64.28
21 Meyyanur	See Salem Urban Agglomeration.
22 Namakkal	68.14
23 Narasojipatti	See Salem Urban Agglomeration.
24 Neykkarapatti	See Salem Urban Agglomeration.
25 Omalur	58.08
26 Pallapatti	See Salem Urban Agglomeration.
27 Pallipalayam;	42.08
28 Papparapatti	See Mallasamudram Urban Agglomeration.
29 Pillanallur	45.23
30 Puttur	See Salem Urban Agglomeration.
31 Rasipuram	58.12
32 Reddipatti	See Salem Urban Agglomeration.
33 Salem	See Salem Urban Agglomeration.
Salem Urban Agglomeration	57.21
Alagapuram	61.86
Annadanapatti	41.44
Ammapalaiyam	55.31
Ammapettai	39.89
Jarikondalampatti	44.84
Kandampatti	35.21
Kondalampatti	27·11
Komarasamipatti	46.68
Meyyanur	55.99
Neykkarappatti	24.06
Narasojipatti	32.52
Puttur	21.27
Pallapatti	38.58
Reddipatti	43.90
Salem	62.74
Seelanayakkanpatti	35.72
Sivadapuram	35.67
Suramangalam	59.33
Thadampatti	40.43
34 Seelanayakkanpatti	See Salem Urban Agglomeration.
35 Senaipalaiyam	See Vembaditalam Urban Agglomeration.
36 Seppaiyapuram	See Mallasamudram Urban Agglomeration.
37 Sivadapuram	See Salem Urban Agglomeration.

38 Suramangalam	See Salem Urban Agglomeration.
39 Taramangalam	44.97
40 Thadampatti	See Salem Urban Agglomeration.
41 Tiruchengodu	54.03
42 Veerakkalputtur	66.33
43 Vembaditalam	See Vembaditalam Urban Agglomeration.
Vembaditalam Urban Agglomeration ..	48.12
Senaipalaiyam	21·43
Vembaditalam	56.42
44 Vennandur	43.64
All Towns	55.51

This table furnishes the literacy rates of all the Census towns of Salem district. The literacy rates vary considerably among towns and does not indicate any definite pattern. It is however seen to be the highest with 68.14 per cent at Namakkal, and at the lowest with 21.27 per cent at Puttur, the district urban literacy level being 55.51 per cent.

TABLE-10

PERCENTAGE OF LITERATES, WORKERS, NON-WORKERS, SCHEDULED CASTE/TRIBE POPULATION IN THE DISTRICT

Name of taluk	Total Rural Urban	Total population			Percentage of																	
					S.C. Population to total population	S.T. Population to total population	Literates to total Population			Main workers to total population			Marginal workers to total population			Total workers to total population			Non-workers to total population		
		P	M	F			P	M	F	P	M	F	P	M	F	P	M	F	P	M	F
(1)	(2)	(3)	(4)	(5)	(6)	(7)	(8)	(9)	(10)	(11)	(12)	(13)	(14)	(15)	(16)	(17)	(18)	(19)	(20)	(21)	(22)
Mettur	T	287,596	149,746	137,850	11.74	2.59	38.00	47.76	27.39	38.94	57.42	18.87	2.82	0.55	5.27	41.76	57.97	24.14	58.24	42.03	75.86
	R	218,918	114,226	104,692	12.39	3.31	29.88	39.89	18.96	42.23	59.89	22.95	3.56	0.67	6.73	45.79	60.56	29.68	54.21	39.44	70.32
	U	68,678	35,520	33,158	9.66	0.28	63.88	73.10	54.00	28.46	49.45	5.98	0.43	0.20	0.68	28.89	49.65	6.66	71.11	50.35	93.34
Omalur	T	301,158	156,587	144,571	16.86	1.21	28.51	38.15	18.07	45.08	59.82	29.11	3.09	0.54	5.85	48.17	60.36	34.96	51.83	39.64	65.04
	R	275,907	143,839	132,068	17.77	1.31	26.51	36.25	15.91	45.48	59.97	29.69	3.30	0.57	6.27	48.78	60.54	35.96	51.22	39.46	64.04
	U	25,251	12,748	12,503	6.90	0.07	50.32	59.59	40.87	40.69	58.10	22.93	0.83	0.20	1.48	41.52	58.30	24.41	58.48	41.70	75.59
Yercaud	T	32,746	16,745	16,001	14.37	58.82	28.78	36.91	20.27	52.99	60.13	45.51	1.44	0.24	2.71	54.43	60.37	48.22	45.57	39.63	51.78
	R	32,746	16,745	16,001	14.37	58.82	28.78	36.91	20.27	52.99	60.13	45.51	1.44	0.24	2.71	54.43	60.37	48.22	45.57	39.63	51.78
	U	..	..	..	..	..	..	..	..	..	..	..	..	..	..	..	..	..	..	..	—
Salem	T	900,286	462,273	438,013	13.20	1.57	47.74	57.62	37.33	39.19	58.73	18.57	1.33	0.29	2.43	40.52	59.02	21.00	59.48	40.98	79.00
	R	342,821	176,666	166,155	17.98	3.92	33.55	44.59	21.82	44.96	61.08	27.84	2.45	0.38	4.64	47.41	61.46	32.48	52.59	38.54	67.52
	U	557,465	285,607	271,858	10.26	0.13	56.47	65.67	46.81	35.64	57.27	12.91	0.64	0.24	1.07	36.28	57.51	13.98	63.72	42.49	86.02
Attur	T	419,157	213,095	206,062	20.88	8.53	37.22	48.20	25.87	47.08	61.29	32.39	2.94	0.60	5.37	50.02	61.89	37.76	49.98	38.11	62.24
	R	368,640	187,221	181,419	21.42	9.66	34.88	46.00	23.41	48.94	62.07	35.40	3.25	0.65	5.93	52.19	62.72	41.33	47.81	37.28	58.67
	U	50,517	25,874	24,643	16.99	0.23	54.27	64.11	43.94	33.51	55.69	10.22	0.67	0.17	1.20	34.18	55.86	11.42	65.82	44.14	88.58
Rasipuram ..	T	248,448	126,509	121,939	21.40	7.86	38.62	49.44	27.40	51.69	64.03	38.88	2.46	0.40	4.60	54.15	64.43	43.48	45.85	35.57	56.52
	R	193,969	98,833	95,136	24.64	10.04	34.80	45.41	23.78	53.66	64.81	42.08	2.87	0.45	5.38	56.53	65.26	47.46	43.47	34.74	52.54
	U	54,479	27,676	26,803	9.89	0.10	52.22	63.83	40.23	44.66	61.25	27.54	1.02	0.22	1.83	45.68	61.47	29.37	54.32	38.53	70.63
Sankari	T	328,038	171,835	156,203	13.19	0.31	28.76	38.78	17.74	49.52	64.00	33.60	3.55	0.40	7.01	53.07	64.40	40.61	46.93	35.60	59.39
	R	287,863	151,235	136,628	14.08	0.36	26.50	36.27	15.69	50.57	64.40	35.26	3.82	0.44	7.56	54.39	64.84	42.82	45.61	35.16	57.18
	U	40,175	20,600	19,575	6.82	..	44.95	57.24	32.02	41.98	60.97	22.00	1.62	0.16	3.15	43.60	61.13	25.15	56.40	38.87	74.85
Tiruchengodu ..	T	387,646	198,665	188,981	15.93	0.01	39.76	51.45	27.48	49.02	65.73	31.45	2.43	0.30	4.67	51.45	66.03	36.12	48.55	33.97	63.88
	R	228,330	116,075	112,255	22.37	0.01	32.35	44.25	20.05	51.64	66.15	36.64	3.79	0.43	7.27	55.43	66.58	43.91	44.57	33.42	56.09
	U	159,316	82,590	76,726	6.71	0.02	50.38	61.57	38.35	45.27	65.16	23.85	0.47	0.11	0.86	45.74	65.27	24.71	54.26	34.73	75.29
Namakkal ..	T	536,642	270,367	266,275	19.84	4.03	40.53	53.28	27.59	50.48	62.70	38.07	2.43	0.60	4.29	52.91	63.30	42.36	47.09	36.70	57.64
	R	496,860	250,038	246,822	20.62	4.33	38.32	51.35	25.13	51.92	63.23	40.46	2.59	0.63	4.58	54.51	63.86	45.04	45.49	36.14	54.96
	U	39,782	20,329	19,453	10.08	0.31	68.14	77.07	58.81	32.46	56.14	7.71	0.49	0.34	0.66	32.95	56.48	8.37	67.05	43.52	91.63
SALEM DISTRICT	T	**3,441,717**	**1,765,822**	**1,675,895**	**16.28**	**3.56**	**39.29**	**49.95**	**28.07**	**45.53**	**61.33**	**28.89**	**2.40**	**0.44**	**4.45**	**47.93**	**61.77**	**33.34**	**52.67**	**38.23**	**66.66**
	R	**2,446,054**	**1,254,878**	**1,191,176**	**18.94**	**4.95**	**32.69**	**43.69**	**21.11**	**48.87**	**62.57**	**34.44**	**3.10**	**0.53**	**5.80**	**51.97**	**63.10**	**40.24**	**48.03**	**36.90**	**59.76**
	U	**995,663**	**510,944**	**484,719**	**9.74**	**0.13**	**55.51**	**65.31**	**45.18**	**37.33**	**58.26**	**15.25**	**0.66**	**0.21**	**1.14**	**37.99**	**58.47**	**16.39**	**62.[illegible]**	**41.53**	**83.61**

Table—10 gives the sex-wise distribution of population and the percentage of SC/ST population, literates, workers and non-workers to the total population for both the rural and urban areas of each taluk of the district. It is seen that the percentage of Scheduled Caste population to total population of Salem district is 16.28 percent, as against18.35 percent, for the State. The percentage of Scheduled Tribe population of Tamil Nadu is only 1.07 percent, whereas that of Salem district is 3.56 percent. Rasipuram taluk has recorded the highest percentage of Schedule Caste population with 21.40 percent, while Yercaud has the highest Scheduled Tribe population of 58.82 percent.

The percentage of urbran population to total population of Salem district is 28·93 percent, as against 32.95 percent for the State.

The literacy rate of Salem district works out to 39·29 percent as against the literacy rate of 46.76 percent of Tamil Nadu. The literacy rates of males and females of the district are 49.95 percent and 28.07 percent, among the taluks, Salem, has recorded the maximum of 47·74 per cent of literates, while Omalur has got only 28.51 percent of literates.

The percentage of Main workers to total population of Salem district works out to 45.53 per cent as against 39.31 per cent of Tamil Nadu. The same trend is reflected in both the rural and urban areas also. The percentage of Non-workers to total population of the district is 52.07 per cent, while that of Tamil Nadu is 58.27 per cent. The percentages of Non-workers among the male and female population of the district are 38.23 per cent and 66.66 per cent respectively, as against 43.42 per cent and 73.48 per cent of Tamil Nadu.

DISTRICT PRIMARY CENSUS ABSTRACT

DISTRICT PRIMARY CENSUS ABSTRACT

Serial number.	District/Taluk/Urban Agglomeration/City/Town.	Total Rural Urban	Area in Km²	No. of Occupied Residential Houses	No. of Households	Total Population (including Institutional and Houseless Population) Persons	Males	Females	Scheduled Castes Persons	Males	Females
(1)	(2)	(3)	(4)	(5)	(6)	(7)	(8)	(9)	(10)	(11)	(12)
	SALEM DISTRICT ..	T	**8650.0**	**797,523**	**800,926**	**3 441,717**	**1,765,822**	**1,675.895**	**560,267**	**286,928**	**273,339**
		R	**8343.4**	**584,633**	**585,961**	**2,446,054**	**1,254,878**	**1,191,176**	**463,298**	**237,626**	**225,672**
		U	**306.6**	**212,890**	**214,965**	**995,663**	**510,944**	**484,719**	**96,969**	**49,302**	**47,667**
	Mallur Urban Agglomeration	U				Please *see* Annexe-II					
	Mallasamudram Urban Agglomeration	U				Please *see* Annexe-II					
1	METTUR TALUK ..	T	781.3	62,938	63,054	287,596	149,746	137,850	33,763	17,498	16,265
		R	760.5	48,642	48,753	218,918	114,226	104,692	27,132	14,092	13,040
		U	20.8	14,296	14,301	68,678	35,520	33,158	6,631	3,406	3,225
	Jalakandapuram P) ..	U	1.53	2,174	2,174	10,966	5,607	5,359	176	93	83
	Mettur (T.S.)	U	14.55	9,560	9,565	45,970	23,720	22,250	6,081	3,132	2,949
	Veerakkalputtur (P) ..	U	4.75	2,562	2,562	11,742	6,193	5,549	374	181	193
2	OMALUR TALUK ..	T	647.3	63,641	63,875	301,158	156,587	144,571	50.781	26,275	24,506
		R	635.6	58,435	58,634	275,907	143,839	132,068	49,038	25,393	23,645
		U	11.7	5,206	5,241	25,251	12,748	12,503	1,743	882	861
	Omalur (P)	U	2.25	2,087	2,118	10,309	5,126	5,183	823	413	410
	Taramangalam (P) ..	U	9.49	3,119	3,123	14,942	7,622	7,320	920	469	451
3	YERCAUD TALUK ..	T	382.7	7,733	7,743	32,746	16,745	16,001	4,705	2,336	2,369
		R	382.7	7,733	7,743	32,746	16,745	16,001	4,705	2,336	2,369
		U	..	..	..	..	..	..	..	..	..
4.	SALEM TALUK ..	T	982.0	194,102	195,942	900,286	462,273	438,013	118,845	60,690	58,155
		R	864.5	77,724	77,866	342,821	176,666	166,155	61,641	31,716	29,925
		U	117.5	116,378	118,076	557,465	285,607	271,858	57,204	28,974	28,230
	Salem Urban Agglomeration	U	97.84	107,767	109,444	518,615	265,712	252,903	53,401	27,017	26,384
	(a) Salem (M)	U	19.93	73,367	75,015	361,394	185,054	176,340	32,330	16.325	16,005
	(b) Seelanyakkanpatti (P)	U	11.08	3,694	3,694	16,337	8,411	7,926	1,705	861	844
	(c) Reddipatti (P) ..	U	2.27	970	975	4,467	2,391	2,076	564	301	263
	(d) Ammapalaiyam (P) ..	U	1.79	2,277	2,277	11,159	5,764	5,395	1,605	814	791
	(e) Narasojipatti (P) ..	U	1.30	551	551	2,411	1,244	1,167	246	131	115
	(f) Alagapuram (P) ..	U	8.53	2,074	2,075	10,474	5,190	5,284	2,159	1,107	1,052
	(g) Thadampatti (P) ..	U	3.64	1,941	1,941	8,766	4,573	4,193	1,452	724	728
	(h) Ammapettai (P) ..	U	7.93	1,721	1,729	7,535	3,841	3,694	617	300	317
	(i) Komarasamipatti (P)	U	4.04	1,021	1,021	4,274	2,234	2,040	911	465	446
	(j) Annadanapatti (P) ..	U	3.53	2,953	2,961	12,478	6,442	6,036	1,131	591	540
	(k) Pallapatti (P) ..	U	1.48	826	826	3,372	1,800	1,572	115	64	51
	(l) Meyyanur (P) ..	U	1.25	1,747	1,747	7,375	3,752	3,623	111	58	53
	(m) Suramangalam (M)	U	10.85	5,597	5,603	26,676	13,576	13,100	4,375	2,203	2,172
	(n) Sivadapuram (P) ..	U	2.92	1,207	1,207	5,579	2,855	2,724	1,358	672	686
	(o) Kandampatti (P) ..	U	2.34	895	895	4,095	2,103	1,992	1,037	511	526
	(p) Jarikondalampatti (P)	U	1.81	2,632	2,632	12,464	6,341	6,123	1,063	533	536
	(q) Puttur (P)	U	5.88	1,483	1,483	6,906	3,537	3,369	599	303	298
	(r) Neykkarappatti (P)	U	3.98	1,325	1,326	6,185	3,180	3,005	557	299	258
	(s) Kondalampatti (P) ..	U	3.29	1,486	1,486	6,668	3,424	3,244	1,466	755	711
	Ilampillai (P)	U	2.76	1,659	1,679	8,453	4,336	4,117	290	158	132
	Vembaditalam Urban Agglomeration	U	3.80	1,235	1,235	5,667	2,946	2,721	391	197	194
	(a) Vembaditalam (P) ..	U	2.09	929	929	4,323	2,199	2,124	334	165	169
	(b) Senaipalaiyam (P) ..	U	1.71	306	306	1,344	747	597	57	32	25
	Mallur (P)	U	6.76	1,820	1,821	7,614	3,842	3,772	1,737	884	853
	Attayyampatti (P) ** ..	U	2.68	2,238	2,238	9,577	4,832	4,745	1,023	523	500
	Marulayampalaiyam (P) **	U	0.82	235	235	1,050	547	503	..	..	..
	Papparapatti (P) ** ..	U	2.85	1,424	1,424	6,489	3,392	3,097	362	195	167
5	ATTUR TALUK ..	T	1,685.9	97,139	97,250	419,157	213,095	206,062	87,529	44,681	42,848
		R	1,658.3	85,964	86,015	368,640	187,221	181,419	78,946	40,270	38,676
		U	27.6	11,175	11,235	50,517	25,874	24,643	8,583	4,411	4,172
	Attur (M)	U	27.62	11,175	11,235	50,517	25,874	24,643	8,583	4,411	4,172
6	RASIPURAM TALUK	T	821.9	60,686	60,800	248,448	126,509	121,939	53,156	27,415	25,741
		R	791.6	48,615	48,697	193,969	98,833	95,136	47,785	24,689	23,096
		U	30.3	12,071	12,103	54,479	27,676	26,803	5,371	2,726	2,645
	Kumarapalaiyam (P) @	U	11.10	688	689	2,988	1,484	1,504	876	428	448
	Vennandur (P) ..	U	4.81	2,264	2,265	9,834	5,058	4,776	646	344	302
	Rasipuram (M) ..	U	10.28	7,336	7,362	33,625	17,134	16,491	3,091	1,545	1,546
	Pillakallur (P)	U	4.07	1,783	1,787	8,032	4,000	4,032	758	409	349
7	SANKARI TALUK ..	T	751.8	79,565	79,665	328,038	171,835	156,203	43,261	22,723	20,538
		R	719.4	70,955	70,984	287,863	151,235	136,628	40,522	21,279	19,243
		U	32.4	8,610	8,681	40,175	20,600	19,575	2,739	1,444	1,295
	Idappadi (M)	U	32.38	8,610	8,681	40,175	20,600	19,575	2,739	1,444	1,295
8	TIRUCHENGODU TALUK	T	844.2	97,474	97,607	387,646	198,665	188,981	61,766	31,466	30,300
		R	787.0	61,009	61,065	228,330	116,075	112,255	51,077	25,980	25,097
		U	57.2	36,465	36,542	159,316	82,590	76,726	10,689	5,486	5,203
	Tiruchengodu (M) ..	U	25.19	12,697	12,736	53,941	27,940	26,001	5,145	2,601	2,544
	Mallasamudram (P) ** ..	U	12.25	2,871	2,877	12,151	6,210	5,941	1,917	1,008	909
	Seppaiyapuram (P) ** ..	U	1.19	194	194	785	409	376	97	51	46
	Kumarapalaiyam (M) +	U	7.80	10,601	10,627	48,148	24,795	23,353	1,721	900	821
	Pallipalaiyam (P) * ..	U	2.29	7,319	7,322	32,954	17,158	15,796	623	321	302
	Alampalaiyam (P) * ..	U	8.45	2,783	2,786	11,337	6,078	5,259	1,186	605	581
9.	NAMAKKAL TALUK	T	1767.8	134,245	134,990	536,642	270,367	266,275	106,461	53,844	52,617
		R	1758.7	125,556	126,204	496,860	250,038	246,822	102,452	51,871	50,581
		U	9.1	8,689	8,786	39,782	20,329	19,453	4,009	1,973	2,036
	Namakkal (M)	U	9.12	8,689	8,786	39,782	20,329	19,453	4,009	1,973	2,036

DISTRICT PRIMARY CENSUS ABSTRACT

Serial number	District/Taluk/Urban Agglomeration/City/Town	Total Rural Urban	Scheduled Tribes Persons	Scheduled Tribes Males	Scheduled Tribes Females	Literates Persons	Literates Males	Literates Females	Main Workers: Total main workers (I—IX) Persons	Main Workers: Total main workers (I—IX) Males	Main Workers: Total main workers (I—IX) Females
)	(2)	(3)	(13)	(14)	(15)	(16)	(17)	(18)	(19)	(20)	(21)
	SALEM DISTRICT ..	T	122,444	62,014	60,430	1,352,381	881,948	470,433	1,567,039	1,082,874	484,165
		R	121,193	61,358	59,835	799,698	548,267	251,431	1,195,401	785,183	410,218
		U	1,251	656	595	552,683	333,681	219,002	371,638	297,691	73,947
	Mallur Urban Agglomeration	U			Please *see* Annexe-II						
	Mallasamudram Urban Agglomeration	U			Please *see* Annexe-II						
1	METTUR TALUK ..	T	7,451	3,766	3,685	109,279	71,524	37,755	111,994	85,981	26,013
		R	7,257	3,657	3,600	65,410	45,560	19,850	92,446	68,417	24,029
		U	194	109	85	43,869	25,964	17,905	19,548	17,564	1,984
	Jalakandapuram (P) ..	U	6	3	3	6,533	3,958	2,575	4,133	3,526	607
	Mettur (T.S.)	U	188	106	82	29,548	17,343	12,205	12,199	11,035	1,164
	Veerakkalputtur (P) ..	U	..	..	..	7,788	4,663	3,125	3,216	3,003	213
2	OMALUR TALUK ..	T	3,640	1,891	1,749	85,854	59,736	26,118	135,752	93,672	42,080
		R	3,622	1,881	1,741	73,148	52,140	21,008	125,478	86,265	39,213
		U	18	10	8	12,706	7,596	5,110	10,274	7,407	2,867
	Omalur (P)	U	18	10	8	5,987	3,428	2,559	3,151	2,650	501
	Taramangalam (P) ..	U	..	..	..	6,719	4,168	2,551	7,123	4,757	2,366
3	YERCAUD TALUK ..	T	19,260	9,668	9,592	9,424	6,180	3,244	17,351	10,069	7,282
		R	19,260	9,668	9,592	9,424	6,180	3,244	17,351	10,069	7,282
		U	—	..	..	..	..	..	..	..	..
4	SALEM TALUK ..	T	14,145	7,126	7,019	429,840	266,339	163,501	352,818	271,475	81,343
		R	13,430	6,765	6,665	115,032	78,778	36,254	154,153	107,899	46,254
		U	715	361	354	314,808	187,561	127,247	198,665	163,576	35,089
	Salem Urban .. .. Agglomeration.	U	428	222	206	296,713	176,042	120,671	181,525	150,999	30,526
	(a) Salem (M)	U	253	139	114	226,723	132,302	94,421	122,485	103,897	18,588
	(b) Seelanayakkanpatti(P)	U	133	62	71	5,835	3,927	1,908	6,301	5,252	1,049
	(c) Reddipatti (P) ..	U	..	..	..	1,961	1,310	651	1,778	1,330	448
	(d) Ammapalaiyam (P) ..	U	6	2	4	6,172	3,727	2,445	3,470	3,095	375
	(e) Narasojipatti (P) ..	U	..	..	..	784	556	228	790	709	81
	(f) Alagapuram (P) ..	U	..	..	..	6,479	3,528	2,951	3,317	2,713	604
	(g) Thadampatti (P) ..	U	..	..	..	3,544	2,345	1,199	3,641	2,677	964
	(h) Ammapettai (P) ..	U	3	2	1	3,006	1,953	1,053	3,067	2,336	731
	(i) Komarasamipatti (P)	U	..	..	..	1,995	1,275	720	1,562	1,285	277
	(j) Annadanapatti (P) ..	U	18	8	10	5,171	3,330	1,841	4,779	4,047	732
	(k) Pallapatti (P) ..	U	7	5	2	1,301	864	437	1,198	1,007	191
	(l) Meyyanur (P) ..	U	..	..	..	4,129	2,480	1,649	2,483	2,158	325
	(m) Suramangalam (M)	U	8	4	4	15,827	9,204	6,623	8,354	6,976	1,378
	(n) Sivadapuram (P) ..	U	..	..	..	1,990	1,293	697	2,468	1,764	704
	(o) Kandampatti (P) ..	U	..	..	..	1,442	982	460	1,377	1,294	83
	(p) Jarikondalampatti (P)	U	..	..	..	5,589	3,560	2,029	5,182	4,008	1,174
	(q) Puttur (P)	U	..	..	..	1,469	1,054	415	3,287	2,251	1,036
	(r) Neykkarappatti (P) ..	U	..	..	..	1,488	1,039	449	3,028	2,093	935
	(s) Kondalampatti (P) ..	U	..	..	..	1,808	1,313	495	2,958	2,107	851
	Ilampillai (P)	U	287	139	148	4,648	2,903	1,745	3,469	2,768	701
	Vembaditalam Urban .. Agglomeration.	U	..	..	..	2,727	1,736	991	2,291	1,800	491
	(a) Vembaditalam (P) ..	U	..	..	..	2,439	1,493	946	1,570	1,293	277
	(b) Senaipalaiyam (P) ..	U	..	..	..	288	243	45	721	507	214
	Mallur (P)	U	..	..	..	3,307	2,070	1,237	3,183	2,275	906
	Attayyampatti (P) ** ..	U	..	..	..	4,308	2,722	1,586	4,302	3,066	1,239
	Marulayampalaiyam (P) **	U	..	..	..	494	334	160	644	362	282
	Papparapatti (P) ** ..	U	..	..	..	2,611	1,754	857	3,251	2,306	945
5	ATTUR TALUK	T	35,745	18,324	17,421	156,014	102,712	53,302	197,354	130,605	66,749
		R	35,627	18,265	17,362	128,599	86,125	42,474	180,427	116,197	64,230
		U	118	59	59	27,415	16,587	10,828	16,927	14,408	2,519
	Attur (M)	U	118	59	59	27,415	16,587	10,828	16,927	14,408	2,519
6	RASIPURAM TALUK	T	19,521	9,898	9,623	95,950	62,542	33,408	128,418	81,002	47,416
		R	19,466	9,862	9,604	67,501	44,876	22,625	104,087	64,052	40,035
		U	55	36	19	28,449	17,666	10,783	24,331	16,950	7,381
	Kumarapalaiyam (P) @	U	..	..	..	981	657	324	1,638	963	675
	Vennandur (P) ..	U	4	2	2	4,292	2,887	1,405	4,942	3,217	1,725
	Rasipuram (M) ..	U	51	34	17	19,543	11,803	7,740	13,698	10,331	3,367
	Pillanallur (P)	U	..	..	..	3,633	2,319	1,314	4,053	2,439	1,614
7	SANKARI TALUK	T	1,026	525	501	94,352	66,644	27,708	162,448	109,964	52,484
		R	1,026	525	501	76,294	54,853	21,441	145,581	97,404	48,177
		U	..	..	..	18,058	11,791	6,267	16,867	12,560	4,307
	Idappadi (M)	U	..	..	..	18,058	11,791	6,267	16,867	12,560	4,307
	TIRUCHENGODU TALUK	T	40	18	22	154,141	102,211	51,930	190,020	130,592	59,428
		R	14	4	10	73,870	51,362	22,508	117,907	76,779	41,128
		U	26	14	12	80,271	50,849	29,422	72,113	53,813	18,300
	Tiruchengodu (M) ..	U	12	7	5	29,144	18,086	11,058	20,897	17,230	3,667
	Mallasamudram (P)** ..	U	..	..	..	5,370	3,491	1,879	6,225	3,867	2,358
	Seppaiyapuram (P)** ..	U	..	..	..	248	171	77	419	263	156
	Kumarapalaiyam (M) +	U	14	7	7	26,319	16,374	9,945	22,826	16,771	6,055
	Pallipalaiyam (P)* ..	U	..	..	..	13,868	9,169	4,699	16,358	11,571	4,787
	Alampalaiyam (P)* ..	U	..	..	..	5,322	3,558	1,764	5,388	4,111	1,277
	NAMAKKAL TALUK	T	21,616	10,798	10,818	217,527	144,060	73,467	270,884	169,514	101,370
		R	21,491	10,731	10,760	190,420	128,393	62,027	257,971	158,101	99,870
		U	125	67	58	27,107	15,667	11,440	12,913	11,413	1,500
	makkal (M).. ..	U	125	67	58	27,107	15,667	11,440	12,913	11,413	1,500

DISTRICT PRIMARY CENSUS ABSTRACT

Serial number	District/Taluk/Urban Agglomeration/City/Town	Total Rural Urban	Main Workers: Cultivators (I) Persons	Cultivators (I) Males	Cultivators (I) Females	Agricultural Labourers (II) Persons	Agricultural Labourers (II) Males	Agricultural Labourers (II) Females	Household Industry—Manufacturing, Processing, Servicing and Repairs [V (a)] Persons	Household Industry Males	Household Industry Females
(1)	(2)	(3)	(22)	(23)	(24)	(25)	(26)	(27)	(28)	(29)	(30)
	SALEM DISTRICT ..	T	487,119	354,237	132,882	471,938	235,322	236,716	128,610	91,562	37,048
		R	470,651	341,380	129,271	447,308	221,508	225,800	64,420	46,284	18,136
		U	16,468	12,857	3,611	24,630	13,714	10,916	64,190	45,278	18,912
	Mallur Urban Agglomeration	U	Please *see* Annexe-II								
	Mallasamudram Urban Agglomeration	U	Please *see* Annexe-II								
1	METTUR TALUK	T	39,240	31,349	7,891	30,335	17,142	13,193	9,031	7,403	1,628
		R	38,845	31,002	7,843	29,636	16,639	12,997	7,506	6,187	1,319
		U	395	347	48	699	503	196	1,525	1,216	309
	Jalakandapuram (P) ..	U	194	169	25	35	29	6	1,245	998	247
	Mettur (T.S.)	U	103	87	16	408	290	118	171	127	44
	Veerakkalputtur (P) ..	U	98	91	7	256	184	72	109	91	18
2	OMALUR TALUK ..	T	53,103	40,407	12,696	41,916	22,529	19,387	14,366	9,724	4,642
		R	51,706	39,491	12,215	40,934	22,023	18,911	10,774	7,375	3,399
		U	1,397	916	481	982	506	476	3,592	2,349	1,243
	Omalur (P)	U	125	120	5	115	96	19	431	357	74
	Taramangalam (P) ..	U	1,272	796	476	867	410	457	3,161	1,992	1,169
3	YERCAUD TALUK ..	T	5,492	3,364	2,128	1,139	618	521	66	48	18
		R	5,492	3,364	2,128	1,139	618	521	66	48	18
		U	..	..	..	..	..	..	..	..	..
4	SALEM TALUK ..	T	58,379	45,204	13,175	65,058	34,480	30,578	52,689	39,587	13,102
		R	52,354	40,356	11,998	55,012	28,841	26,171	9,681	7,449	2,232
		U	6,025	4,848	1,177	10,046	5,639	4,407	43,008	32,138	10,870
	Salem Urban Agglomeration	U	4,565	3,736	829	7,759	4,512	3,247	37,413	28,191	9,222
	(a) Salem (M)	U	797	725	72	1,122	749	373	25,705	18,881	6,824
	(b) Seelanayakkanpatti (P)	U	97	92	5	451	297	154	1,609	1,416	193
	(c) Reddipatti (P) ..	U	197	162	35	154	65	89	49	32	17
	(d) Ammapalaiyam (P)	U	68	63	5	28	12	16	77	69	8
	(e) Narasojipatti (P) ..	U	145	138	7	255	234	21	12	10	2
	(f) Alagapuram (P) ..	U	231	191	40	349	211	138	42	26	16
	(g) Thadampatti (P) ..	U	138	116	22	595	290	305	652	429	223
	(h) Ammapettai (P) ..	U	223	210	13	753	493	260	1,194	834	360
	(i) Komarasamipatti (P)	U	280	227	53	642	474	168	79	76	3
	(j) Annadanapatti (P) ..	U	261	186	75	532	400	132	499	429	70
	(k) Pallapatti (P) ..	U	94	72	22	138	81	57	28	20	8
	(l) Meyyanur (P) ..	U	46	44	2	11	9	2	107	73	34
	(m) Suramangalam (M)	U	224	179	45	119	79	40	481	347	134
	(n) Sivadapuran (P) .	U	151	124	27	140	88	152	99	78	21
	(o) Kandampatti (P) .	U	124	113	11	139	122	17	90	87	3
	(P) Jarikondalampatti (P)	U	119	90	29	251	159	92	2,539	2,046	493
	(q) Puttur (P)	U	855	649	206	1,038	375	663	1,037	920	117
	(r) Neykkarappatti (P) ..	U	439	287	152	691	264	427	1,269	1,089	180
	(s) Kondalampatti (P) ..	U	76	68	8	251	110	141	1,845	1,329	516
	Ilampillai (P)	U	229	160	69	323	137	186	1,155	966	189
	Vembaditalam Urban Agglomeration ..	U	207	162	45	313	87	226	787	709	78
	(a) Vembaditalam (P) ..	U	80	70	10	144	42	102	654	588	66
	(b) Senaipalaiyam (P) ..	U	127	92	35	169	45	124	133	121	12
	Mallur (P)	U	445	346	99	893	427	466	287	225	561
	Attayyampatti (P) ** .	U	255	191	64	349	221	128	1,212	677	35
	Marulayampalaiyam (P) **	U	59	39	20	9	1	8	517	282	235
	Papparapatti (P) ** ..	U	265	214	51	400	254	146	1,637	1,087	550
5	ATTUR TALUK ..	T	83,833	62,940	20,893	82,404	41,311	41,093	3,834	2,635	1,199
		R	81,882	61,149	20,733	78,468	38,501	39,967	3,414	2,354	1,060
		U	1,951	1,791	160	3,936	2,810	1,126	420	281	139
	Attur (M)	U	1,951	1,791	160	3,936	2,810	1,126	420	281	139
6	RASIPURAM TALUK	T	37,697	25,984	11,713	45,650	22,192	23,458	18,061	11,073	6,988
		R	36,337	24,973	11,364	43,715	21,260	22,455	9,710	6,296	3,414
		U	1,360	1,011	349	1,935	932	1,003	8,351	4,777	3,574
	Kumarapalaiyam (P) @	U	310	199	111	607	294	313	528	311	217
	Vennandur (P) ..	U	252	220	32	454	228	226	2,403	1,389	1,014
	Rasipuram (M) ..	U	444	373	71	614	256	358	2,937	1,765	1,172
	Pillanallur (P)	U	354	219	135	260	154	106	2,483	1,312	1,171
7	SANKARI TALUK ..	T	64,131	45,848	18,283	51,447	25,112	26,335	11,586	8,543	3,043
		R	61,669	44,014	17,655	48,737	23,901	24,836	10,199	7,658	2,541
		U	2,462	1,834	628	2,710	1,211	1,499	1,387	885	502
	Idappadi (M)	U	2,462	1,834	628	2,710	1,211	1,499	1,387	885	502
	TIRUCHENGODU TALUK	T	46,255	32,238	14,017	43,301	20,812	22,489	10,792	6,899	3,893
		R	43,705	30,427	13,278	39,237	18,805	20,432	5,252	3,490	1,762
		U	2,550	1,811	739	4,064	2,007	2,057	5,540	3,409	2,131
	Tiruchengodu (M) ..	U	955	689	266	1,512	714	798	1,510	1,043	467
	Mallasamudram (P) ** ..	U	730	479	251	1,119	584	535	2,729	1,490	1,239
	Seppaiyapuram (P) ** ..	U	112	76	36	100	45	55	141	98	43
	Kumarapalaiyam (M) +.	U	375	307	68	654	353	301	927	613	314
	Pallipalaiyam (P)* ..	U	97	72	25	39	23	16	178	131	47
	Alampalaiyam (P) * ..	U	281	188	93	640	288	352	55	34	21
9.	NAMAKKAL TALUK	T	98,989	66,903	32,086	110,688	51,026	59,662	8,185	5,650	2,535
		R	98,661	66,604	32,057	110,430	50,920	59,510	7,818	5,427	2,391
		U	328	299	29	258	106	152	367	223	144
	amakkal (M) ..	U	328	299	29	258	106	152	367	223	144

DISTRICT PRIMARY CENSUS ABSTRACT

Serial number	District/Taluk/Urban Agglomeration/City/Town	Total Rural Urban	Main Workers: Other Workers [III, IV, V(b) and VI to IX] Persons	Males	Females	Marginal Workers Persons	Males	Females	Non-Workers Persons	Males	Females
(1)	(2)	(3)	(31)	(32)	(33)	(34)	(35)	(36)	(37)	(38)	(39)
	SALEM DISTRICT	T	**479,372**	**401,853**	**77,519**	**82,428**	**7,790**	**74,638**	**1,792,250**	**675,158**	**1,117,092**
		R	**213,022**	**176,011**	**37,011**	**75,829**	**6,707**	**69,122**	**1,174,824**	**462,988**	**711,836**
		U	**266,350**	**225,842**	**40,508**	**6,599**	**1,083**	**5,516**	**617,426**	**212,170**	**405,256**
	Mallur Urban Agglomeration	U				Please *see* Annexe-II					
	Mallasamudram Urban Agglomeration	U				Please *see* Annexe-II					
1	METTUR TALUK ..	T	33,388	30,087	3,301	8,099	833	7,266	167,503	62,932	104,571
		R	16,459	14,589	1,870	7,804	763	7,041	118,668	45,046	73,622
		U	16,929	15,498	1,431	295	70	225	48,835	17,886	30,949
	Jalakandapuram (P) ..	U	2,659	2,330	329	184	30	154	6,649	2,051	4,598
	Mettur (T.S.)	U	11,517	10,531	986	92	28	64	33,679	12,657	21,022
	Veerakkalputtur (P) ..	U	2,753	2,637	116	19	12	7	8,507	3,178	5,329
2	OMALUR TALUK ..	T	26,367	21,012	5,355	9,307	844	8,463	156,099	62,071	94,028
		R	22,064	17,376	4,688	9,097	819	8,278	141,332	56,755	84,577
		U	4,303	3,636	667	210	25	185	14,767	5,316	9,451
	Omalur (P)	U	2,480	2,077	403	83	10	73	7,075	2,466	4,609
	Taramangalam (P) ..	U	1,823	1,559	264	127	15	112	7,692	2,850	4,842
3	YERCAUD TALUK ..	T	10,654	6,039	4,615	473	40	433	14,922	6,636	8,286
		R	10,654	6,039	4,615	473	40	433	14,922	6,636	8,286
		U	..	..	..	..	..	..	..	..	..
4.	SALEM TALUK ..	T	176,692	152,204	24,488	11,993	1,367	10,626	535,475	189,431	346,044
		R	37,106	31,253	5,853	8,394	680	7,714	180,274	68,087	112,187
		U	139,586	120,951	18,635	3,599	687	2,912	355,201	121,344	233,857
	Salem Urban Agglomeration.	U	131,788	114,560	17,228	3,179	657	2,522	333,911	114,056	219,855
	(a) Salem (M)	U	94,861	83,542	11,319	1,874	410	1,464	237,035	80,747	156,288
	(b) Seelanayakkanpatti (P)	U	4,144	3,447	697	52	4	48	9,984	3,155	6,829
	(c) Reddipatti (P) ..	U	1,378	1,071	307	6	2	4	2,683	1,059	1,624
	(d) Ammapalaiyam (P)..	U	3,297	2,951	346	9	5	4	7,680	2,664	5,016
	(e) Narasojipatti (P) ..	U	378	327	51	8	1	7	1,613	534	1,079
	(f) Alagapuram (P) ..	U	2,695	2,285	410	19	3	16	7,138	2,474	4,664
	(g) Thadampatti (P) ..	U	2.256	1,842	414	124	28	96	5,001	1,868	3,133
	(h) Ammapettai (P) ..	U	897	799	98	2	..	2	4,466	1,505	2,961
	(i) Komarasamipatti (P)	U	561	508	53	91	2	89	2,621	947	1,674
	(j) Annadanapatti (P) ..	U	3,487	3,032	455	151	70	81	7,548	2,325	5,223
	(k) Pallapatti (P) ..	U	938	834	104	..	..	..	2,174	793	1,381
	(l) Meyyanur (P) ..	U	2,319	2,032	287	98	24	74	4,794	1,570	3,224
	(m) Suramangalam (M)	U	7,530	6,371	1,159	51	13	38	18,271	6,587	11,684
	(n) Sivadapuram (P) ..	U	1,978	1,474	504	137	15	122	2,974	1,076	1,898
	(o) Kandampatti (P) ..	U	1,024	972	52	1	1	..	2,717	808	1,909
	(p) Jarikondalampatti (P)	U	2,273	1,713	560	390	74	316	6,892	2,259	4,633
	(q) Puttur (P)	U	357	307	50	129	4	125	3,490	1,282	2,208
	(r) Neykkarappatti (P) ..	U	629	453	176	10	1	9	3,147	1,086	2,061
	(s) Kondalampatti (P) ..	U	786	600	186	27	..	27	3,683	1,317	2,366
	Ilampillai (P)	U	1,762	1,505	257	39	4	35	4,945	1,564	3,381
	Vembaditalam Urban Agglomeration. ..	U	984	842	142	99	6	93	3,277	1,140	2,137
	a) Vembaditalam (P) ..	U	692	593	99	94	6	88	2,659	900	1,759
	(b) Senaipalaiyam (P) ..	U	292	249	43	5	..	5	618	240	378
	Mallur (P) @	U	1,558	1,276	282	256	20	236	4,175	1,547	2,628
	Attayyampatti (P) ** ..	U	2,486	1,977	509	7	..	7	5,268	1,766	3,502
	Marulayampalaiyam (P) **	U	59	40	19	..	..	..	406	185	221
	Tapparapatti (P) ** ..	U	949	751	198	19	..	19	3,219	1,086	2,133
5	ATTUR TALUK ..	T	27,283	23,719	3,564	12,320	1,269	11,051	209,483	81,221	128,262
		R	16,663	14,193	2,470	11,980	1,224	10,756	176,233	69,800	106,433
		U	10,620	9,526	1,094	340	45	295	33,250	11,421	21,829
	Attur (M)	U	10,620	9,526	1,094	340	45	295	33,250	11,421	21,829
	RASIPURAM TALUK	T	27,010	21,753	5,257	6,117	512	5,605	113,913	44,995	68,918
		R	14,325	11,523	2,802	5,563	450	5,113	84,319	34,331	49,988
		U	12,685	10,230	2,455	554	62	492	29,594	10,664	18,930
	Kumarapalaiyam (P) @	U	193	159	34	141	18	123	1,209	503	706
	Vennandur (P) ..	U	1,833	1,380	453	96	8	88	4,796	1,833	2,963
	Rasipuram (M) ..	U	9,703	7,937	1,766	286	26	260	19,641	6,777	12,864
	Pillanallur (P)	U	956	754	202	31	10	21	3,948	1,551	2,397
7	SANKARI TALUK ..	T	35,284	30,461	4,823	11,638	693	10,945	153,952	61,178	92,774
		R	24,976	21,831	3,145	10,988	660	10,328	131,294	53,171	78,123
		U	10,308	8,630	1,678	650	33	617	22,658	8,007	14,651
	Idappadi (M)	U	10,308	8,630	1,678	650	33	617	22,658	8,007	14,651
8	TIRUCHENGODU TALUK	T	89,672	70,643	19,029	9,421	596	8,825	188,205	67,477	120,728
		R	29,713	24,057	5,656	8,667	503	8,164	101,756	38,793	62,963
		U	59,959	46,586	13,373	754	93	661	86,449	28,684	57,765
	Tiruchengodu (M) ..	U	16,920	14,784	2,136	346	29	317	32,698	10,681	22,017
	Mallasamudram (P) **	U	1,647	1,314	333	51	16	35	5,875	2,327	3,548
	Seppaiyapuram (P) ** ..	U	66	44	22	28	4	24	338	142	196
	Kumarapalaiyam (M)+.	U	20.870	15,498	5,372	76	2	74	25,246	8,022	17,224
	Pallipalaiyam (P)* ..	U	16,044	11,345	4.699	228	40	188	16,368	5,547	10,821
	Alampalaiyam (P)* ..	U	4,412	3.601	811	25	2	23	5,924	1,965	3,959
9	NAMAKKALTALUK	T	53.022	45,935	7.087	13,060	1,636	11,424	252.698	99,217	153,481
		R	41,062	35,150	5,912	12,863	1,568	11,295	226,026	90,369	135,657
		U	11,960	10,785	1,175	197	68	129	26,672	8,848	17,824
	Namakkal (M)	U	11,960	10,785	1,175	197	68	129	26,672	8,848	17,824

@ Forms part of Mallur Urban Agglomeration.—Consolidated figures of Mallur Urban Agglomeration along with details of its constituents are given in Annexe—II.

** Forms part of Mallasamudram Urban Agglomeration, Consolidated figures of Mallasamudram Urban Agglomeration along with details of its constituents are given in Annexe—II.

* Forms part of Erode Urban Agglomeration, Consolidated figures of Erode Urban Agglomeration along with detail of its constituents are given in Annexe—I.

† Forms part of Bhavani Urban Agglomeration, Consolidated figures of Bhavani Urban Agglomeration along with details of its constituents are given in Annexe—I.

ANNEXE—I

URBAN AGGLOMERATIONS EXTENDING TO MORE THAN ONE DISTRICT

Serial number	Urban Agglomeration/City/Town	Urban	Area in Km.²	Number of Occupied Residential Houses	Number of Households	Total Population (including Institutional and Houseless Population)			Scheduled Castes		
						Persons	Males	Females	Persons	Males	Females
(1)	(2)	(3)	(4)	(5)	(6)	(7)	(8)	(9)	(10)	(11)	(12)
1.	**BHAVANI URBAN AGGLOMERATION**	U	**13.83**	**18,020**	**18,052**	**80,472**	**41,319**	**39,153**	**3,257**	**1,670**	**1,587**
	(a) Bhavani (M)	U	3.47	6,571	6,577	28,898	14,765	14,133	1,325	665	660
	(b) Urachchikkottai (P)	U	2.56	848	848	3,426	1,759	1,667	211	105	106
	(c) Kumarapalaiyam (M).	U	7.80	10,601	10,627	48,148	24,795	23,353	1,721	900	821
2.	**ERODE URBAN AGGLOMERATION**	U	**71.68**	**62,369**	**62,840**	**275,991**	**143,489**	**132,502**	**21,871**	**11,217**	**10,654**
	(a) Erode (M)	U	8.35	31,080	31,246	142,252	73,785	68,467	10,851	5,565	5,286
	(b) Veerappan Chattiram (P)	U	4.25	8,740	8,803	35,743	18,680	17,063	1,883	984	899
	(c) Brahmana Periya Agraharam (P).	U	20.05	2,509	2,518	11,694	5,974	5,720	3,211	1,639	1,572
	(d) Surampatti (P) ..	U	3.17	3,538	3,618	14,934	7,734	7,200	807	400	407
	(e) Kasipalaiyam (P) ..	U	25.12	6,400	6,547	27,077	14,080	12,997	3,310	1,703	1,607
	(f) Pallipalaiyam (P) ..	U	2.29	7,319	7,322	32,954	17,158	15,796	623	321	302
	(g) Alampalaiyam (P) ..	U	8.45	2,783	2,786	11,337	6,078	5,259	1,186	605	581

ANNEXE—I

URBAN AGGLOMERATIONS EXTENDING TO MORE THAN ONE DISTRICT

Serial number	Urban Agglomeration/City/Town	Urban	Scheduled Tribes			Literates			Main workers: Total Main Workers (I—IX).		
			Persons	Males	Females	Persons	Males	Females	Persons	Males	Females
(1)	(2)	(3)	(13)	(14)	(15)	(16)	(17)	(18)	(19)	(20)	(21)
1.	**BHAVANI URBAN AGGLOMERATION**	U	**117**	**55**	**62**	**45,607**	**27,981**	**17,626**	**35,629**	**26,892**	**8,737**
	(a) Bhavani (M)	U	98	46	52	17,861	10,628	7,233	11,265	9,027	2,238
	(b) Urachchikkottai (P).	U	5	2	3	1,427	979	448	1,538	1,094	444
	(c) Kumarapalaiyam (M).	U	14	7	7	26,319	16,374	9,945	22,826	16,771	6,055
2.	**ERODE URBAN AGGLOMERATION**	U	**110**	**64**	**46**	**160,405**	**98,014**	**62,391**	**110,775**	**88,752**	**22,023**
	(a) Erode (M)	U	68	41	27	93,395	54,795	38,600	51,055	43,799	7,256
	(b) Veerappan Chattiram (P)	U	14	9	5	18,796	12,164	6,632	15,581	12,321	3,260
	(c) Brahmana Periya Agraharam (P)	U	..	..	..	5,505	3,547	1,958	4,216	3,454	762
	(d) Surampatti (P) ..	U	..	..	..	8,218	5,279	2,939	7,221	5,110	2,111
	(e) Kasipalaiyam (P) ..	U	28	14	14	15,301	9,502	5,799	10,956	8,386	2,570
	(f) Pallipalaiyam (P) ..	U	..	..	..	13,868	9,169	4,699	16,358	11,571	4,787
	(g) Alampalaiyam (P) ..	U	..	..	..	5,322	3,558	1,764	5,388	4,111	1,277

DISTRICT PRIMARY CENSUS ABSTRACT

ANNEXE—I

URBAN AGGLOMERATIONS EXTENDING TO MORE THAN ONE DISTRICT

Serial number	Urban Agglomeration/City/Town	Urban	Main Workers: Cultivators (I)			Agricultural Labourers (II).			Household Industry-Manufacturing, Processing, Servicing and Repairs [V(a)]		
			Persons	Males	Females	Persons	Males	Females	Persons	Males	Females
(1)	(2)	(3)	(22)	(23)	(24)	(25)	(26)	(27)	(28)	(29)	(30)
1.	BHAVANI URBAN AGGLOMERATION	U	561	457	104	991	523	468	2,296	1,550	746
	(a) Bhavani (M)	U	93	86	7	89	51	38	586	370	216
	(b) Urachchikkottai (P)	U	93	64	29	248	119	129	783	567	216
	(c) Kumarapalaiyam (M).	U	375	307	68	654	353	301	927	613	314
2.	ERODE URBAN AGGLOMERATION	U	2,656	2,049	607	5,219	2,674	2,545	2,285	1,485	800
	(a) Erode (M)	U	624	583	41	693	426	267	1,064	695	369
	(b) Veerappan Chattiram (P)	U	451	356	95	1,173	575	598	298	199	99
	(c) Brahmana Periya Agraharam (P)	U	214	183	31	931	535	396	95	56	39
	(d) Surampatti (P) ..	U	119	102	17	201	125	76	351	204	147
	(e) Kasipalaiyam (P) ..	U	870	565	205	1,542	702	840	244	166	78
	(f) Pallipalaiyam (P) ..	U	97	72	25	39	23	16	178	131	47
	(g) Alampalaiyam (P) ..	U	281	188	93	640	288	352	55	34	21

DISTRICT PRIMARY CENSUS ABSTRACT

ANNEXE—I

URBAN AGGLOMERATIONS EXTENDING TO MORE THAN ONE DISTRICT

Serial number	Urban Agglomeration/City/Town	Urban	Main Workers: Other Workers [III, IV, V(b) and VI to IX.]			Marginal Workers			Non-Workers		
			Persons	Males	Females	Persons	Males	Females	Persons	Males	Females
(1)	(2)	(3)	(31)	(32)	(33)	(34)	(35)	(36)	(37)	(38)	(39)
1.	BHAVANI URBAN AGGLOMERATION	U	31,781	24,362	7,419	147	8	139	44,696	14,419	30,277
	(a) Bhavani (M)	U	10,497	8,520	1,977	62	2	60	17,571	5,736	11,835
	(b) Urachchikkottai (P)	U	414	344	70	9	4	5	1,879	661	1,218
	(c) Kumarapalaiyam (M)	U	20,870	15,498	5,372	76	2	74	25,246	8,022	17,224
2.	ERODE URBAN AGGLOMERATION	U	100,615	82,544	18,071	1,283	142	1,141	163,933	54,595	109,338
	(a) Erode (M)	U	48,674	42,095	6,579	504	24	480	90,693	29,962	60,731
	(b) Veerappan Chattiram (P)	U	13,659	11,191	2,468	37	9	28	20,125	6,350	13,775
	(c) Brahmana Periya Agaraharam (P)	U	2,976	2,680	296	130	..	130	7,348	2,520	4,828
	(d) Surampatti (P) ..	U	6,550	4,679	1,871	107	25	82	7,606	2,599	5,007
	(e) Kasipalaiyam (P) ..	U	8,300	6,953	1,347	252	42	210	15,869	5,652	10,217
	(f) Pallipalaiyam (P) ..	U	16,044	11,345	4,699	228	40	188	16,368	5,547	10,821
	(g) Alampalaiyam (P) ..	U	4,412	3,601	811	25	2	23	5,924	1,965	3,959

DISTRICT PRIMARY CENSUS ABSTRACT

ANNEXE II

URBAN AGGLOMERATIONS EXTENDING TO TWO OR MORE TALUKS OF A DISTRICT

Serial number	Urban Agglomeration/City/Town	Urban	Area in Km.²	Number of Occupied Residential Houses	Number of Households	Total Population (including Institutional and Houseless Population)			Scheduled Castes			Scheduled Tribes		
						Persons	Males	Females	Persons	Males	Females	Persons	Males	Females
(1)	(2)	(3)	(4)	(5)	(6)	(7)	(8)	(9)	(10)	(11)	(12)	(13)	(14)	(15)
1. MALLUR URBAN AGGLOMERATION		**U**	**17.86**	**2,508**	**2,510**	**10,602**	**5,326**	**5,276**	**2,613**	**1,312**	**1,301**	..	..	..
(a) Mallur (P) ..		U	6.76	1,820	1,821	7,614	3,842	3,772	1,737	884	853	..	...	...
(b) Kumarapalaiyam(P)		U	11.10	688	689	2,988	1,484	1,504	876	428	448	..	..	...
2. MALLASAMUDRAM URBAN AGGLOMERATION		**U**	**19.79**	**6,962**	**6,968**	**30,052**	**15,390**	**14,662**	**3,399**	**1,777**	**1,622**	..	..	..
(a) Mallasamudram (P)		U	12.25	2,871	2,877	12,151	6,210	5,941	1,917	1,008	909	..	...	...
(b) Attayyampatti (P)		U	2.68	2,238	2,238	9,577	4,832	4,745	1,023	523	500	..	...	...
(c) Marulayam-palaiyam (P)		U	0.82	235	235	1,050	547	503	..	..	..	..	..	...
(d) Papparapatti (P)		U	2.85	1,424	1,424	6,489	3,392	3,097	362	195	167	..	..	...
(e) Seppaiyapuram (P)		U	1.19	194	194	785	409	376	97	51	46	..	..	...

DISTRICT PRIMARY CENSUS ABSTRACT

ANNEXE—II

URBAN AGGLOMERATIONS EXTENDING TO TWO OR MORE TALUKS OF A DISTRICT

Serial number	Urban Agglomeration/City/Town	Urban	Literates			Main Workers								
						Total Main Workers (I—IX)			Cultivators (I)			Agricultural Labourers (II)		
			Persons	Males	Females	Persons	Males	Females	Persons	Males	Females	Persons	Males	Females
(1)	(2)	(3)	(16)	(17)	(18)	(19)	(20)	(21)	(22)	(23)	(24)	(25)	(26)	(27)
1. MALLUR URBAN AGGLOMERATION		**U**	**4,288**	**2,727**	**1,561**	**4,821**	**3,238**	**1,583**	**755**	**545**	**210**	**1,500**	**721**	**779**
(a) Mallur (P) ..		U	3,307	2,070	1,237	3,183	2,275	908	445	346	99	893	427	466
(b) Kumarapalaiyam(P)		U	981	657	324	1,638	963	675	310	199	111	607	294	313
2. MALLASAMUDRAM URBAN AGGLOMERATION		**U**	**13,031**	**8,472**	**4,559**	**14,841**	**9,864**	**4,977**	**1,421**	**999**	**412**	**1,977**	**1,105**	**872**
(a) Mallasamudram(P)		U	5,370	3,491	1,879	6,225	3,867	2,358	730	479	251	1,119	584	535
(b) Attayyampatti (P)		U	4,308	2,722	1,586	4,302	3,066	1,236	255	191	64	349	221	128
(c) Marulayam-palaiyam (P).		U	494	334	160	644	362	282	59	39	20	9	1	8
(d) Papparapatti (P)		U	2,611	1,754	857	3,251	2,306	945	265	214	51	400	254	146
(e) Seppaiyapuram (P)		U	248	171	77	419	263	156	112	76	36	100	45	55

DISTRICT PRIMARY CENSUS ABSTRACT

ANNEXE—II

URBAN AGGLOMERATIONS EXTENDING TO TWO OR MORE TALUKS OF A DISTRICT

Serial number.	Urban Agglomeration/City/Town.	Urban	Main Workers: Household Industry-Manufacturing, Processing, Servicing and Repairs [V (a)]			Main Workers: Other Workers [III, IV, V (b) and VI to IX]			Marginal Workers			Non-Workers		
			Persons	Males	Females	Persons	Males	Females	Persons	Males	Females	Persons	Males	Females
(1)	(2)	(3)	(28)	(29)	(30)	(31)	(32)	(33)	(34)	(35)	(36)	(37)	(38)	(39)
1. MALLUR URBAN AGGLOMERATION		**U**	**815**	**537**	**278**	**1,751**	**1,435**	**316**	**397**	**38**	**359**	**5,384**	**2,050**	**3,334**
(a) Mallur (P) ..		U	287	226	61	1,558	1,276	282	256	20	236	4,175	1,547	2,628
(b) Kumarapalaiyam(P)		U	528	311	217	193	159	34	141	18	123	1,209	503	706
2. MALLASAMUDRAM URBAN AGGLOMERATION		**U**	**6,236**	**3,634**	**2,602**	**5,207**	**4,126**	**1,081**	**105**	**20**	**85**	**15,106**	**5,506**	**9,600**
(a) Mallasamudram (P)		U	2,729	1,490	1,239	1,647	1,314	333	51	16	35	5,875	2,327	3,548
(b) Attayyampatti (P)		U	1,212	677	535	2,486	1,977	509	7	..	7	5,268	1,766	3,502
(c) Marulayampalaiyam (P).		U	517	282	235	59	40	19	..	..	..	406	185	221
(d) Papparapatti (P)		U	1,637	1,087	550	949	751	198	19	..	19	3,219	1,086	2,133
(e) Seppaiyapuram (P)		U	141	98	43	66	44	22	28	4	24	338	142	196

PRIMARY CENSUS ABSTRACT FOR SCHEDULED CASTES

PRIMARY CENSUS ABSTRACT FOR SCHEDULED CASTES

Serial number	District/Taluk/Urban Agglomeration/City/Town	Total Rural Urban	No. of Households with SC members	Total Scheduled Caste Population			Literates			Main Workers: Total Main Workers (I to IX)		
				Persons	Males	Females	Persons	Males	Females	Persons	Males	Females
(1)	(2)	(3)	(4)	(5)	(6)	(7)	(8)	(9)	(10)	(11)	(12)	(13)
	SALEM DISTRICT	T	128,322	560,267	286,923	273,339	151,846	111,160	40,686	279,002	172,235	106,767
		R	107,549	463,298	237,626	225,672	114,267	86,682	27,585	242,843	146,307	96,536
		U	20,773	96,969	49,302	47,667	37,579	24,478	13,101	36,159	25,928	10,231
	Mallur Urban Agglomeration ..	U			Please See Annexe—II							
	Mallasamudram Urban Agglomeration	U			Please See Annexe—II							
1	METTUR TALUK	T	7,249	33,763	17,498	16,265	8,208	5,799	2,409	14,137	10,035	4,102
		R	5,870	27,132	14,092	13,040	5,189	3,722	1,467	12,316	8,493	3,823
		U	1,379	6,631	3,406	3,225	3,019	2,077	942	1,821	1,542	279
	Jalakandapuram (P)	U	41	176	93	83	82	53	29	55	41	14
	Mettur (T.S)	U	1,244	6,081	3,132	2,949	2,841	1,954	887	1,599	1,386	213
	Veerakkalputtur (P)	U	94	374	181	193	96	70	26	167	115	52
2	OMALUR TALUK	T	10,559	50,781	26,275	24,506	10,582	8,091	2,491	23,350	14,794	8,556
		R	10,197	49,038	25,393	23,645	9,936	7,684	2,252	22,687	14,352	8,335
		U	362	1,743	882	861	646	407	239	663	442	221
	Omalur (P)	U	158	823	413	410	377	230	147	221	172	49
	Taramangalam (P)	U	204	920	469	451	269	177	92	442	270	172
3	YERCAUD TALUK	T	1,108	4,705	2,336	2,369	1,770	1,188	582	2,378	1,285	1,093
		R	1,108	4,705	2,336	2,369	1,770	1,188	582	2,378	1,285	1,093
		U	..	..	..	..	..	..	..	..	..	..
4.	SALEM TALUK . ..	T	25,823	118,845	60,690	58,155	37,642	25,441	12,201	49,556	33,854	15,702
		R	13,873	61,641	31,716	29,925	14,469	10,696	3,773	29,515	19,049	10,466
		U	11,950	57,204	28,974	28,230	23,173	14,745	8,428	20,041	14,805	5,236
	Salem Urban Agglomeration	U	11,059	53,401	27,017	26,384	22,012	13,944	8,068	18,312	13,680	4,632
	(a) Salem (M)	U	6,879	32,330	16,325	16,005	14,872	9,224	5,648	10,406	7,962	2,444
	(b) Seelanayakkanpatti (P).	U	369	1,705	861	844	545	357	188	626	470	156
	(c) Reddipatti (P) ..	U	117	564	301	263	210	143	67	238	153	85
	(d) Ammapalaiyam (P) ..	U	345	1,605	814	791	631	417	214	512	419	93
	(e) Narasojipatti (P) ..	U	52	246	131	115	11	11	..	90	69	21
	(f) Alagapuram (P) ..	U	393	2,159	1,107	1,052	1,195	738	457	643	497	146
	(g) Thadampatti (P) ..	U	327	1,452	724	728	474	329	145	605	391	214
	(h) Ammapettai (P) ..	U	150	617	300	317	105	80	25	277	200	77
	(i) Komarasamipatti (P)	U	215	911	465	446	202	142	60	436	309	127
	(j) Annadanapatti (P) ..	U	272	1,131	591	540	265	185	80	486	354	132
	(k) Pallapatti (P).. ..	U	28	115	64	51	16	13	3	44	33	11
	(l) Meyyanur (P).. ..	U	23			53	57	39	18	39	36	3
	(m) Suramangalam (M)..	U	622	4,375	2,203	2,172	1,944	1,179	765	1,386	1,058	328
	(n) Sivadapuram (P) ..	U	272	1,358	672	686	575	275	100	639	377	262
	(o) Kandampatti (P) ..	U	220	1,037	511	526	277	206	71	347	320	27
	(p) Jarikondalampatti (P)	U	240	1,063	533	530	229	162	67	360	270	90
	(q) Puttur (P)	U	128	599	303	296	75	60	15	282	177	105
	(r) Neykkarappatti (P) ..	U	121	557	299	258	89	66	23	256	170	86
	(s) Kondalampatti (P) ..	U	286	1,466	755	711	440	318	122	640	415	225
	Ilampillai (P) ..	U	72	290	158	132	46	41	5	178	100	78
	Vembaditalam Urban Agglomeration ..	U	78	391	197	194	134	94	40	147	117	30
	(a) Vembaditalam (P) ..	U	68	334	165	169	125	86	39	115	95	20
	(b) Senaipalaiyam (P) ..	U	10	57	32	25	9	8	1	32	22	10
	Mallur (P) †† ..	U	394	1,737	884	853	405	300	105	845	502	343
	Attayyampatti (P) ** ..	U	266	1,023	523	500	504	317	187	366	268	98
	Marulayampalaiyam (P)**	U	..	..	..	..	..	..	..	..	..	..
	Papparapatti (P) ** ..	U	81	362	195	167	72	49	23	193	138	55
5.	ATTUR TALUK ..	T	19,834	87,529	44,681	42,848	21,663	15,877	5,786	45,391	27,299	18,092
		R	17,939	78,946	40,270	38,676	18,935	13,952	4,983	42,139	24,879	17,260
		U	1,895	8,583	4,411	4,172	2,728	1,925	803	3,252	2,420	832
	Attur (M)	U	1,895	8,583	4,411	4,172	2,728	1,925	803	3,252	2,420	832
6.	RASIPURAM TALUK ..	T	12,826	53,156	27,415	25,741	11,367	8,086	3,281	30,657	17,640	13,017
		R	11,582	47,785	24,689	23,096	9,582	6,853	2,729	28,105	16,118	11,987
		U	1,244	5,371	2,726	2,645	1,785	1,233	552	2,552	1,522	1,030
	Kumarapalaiyam (P) †‡..	U	198	876	428	448	131	109	22	577	292	285
	Vennandur (P)	U	183	646	344	302	195	144	51	359	186	173
	Rasipuram (M) ..	U	670	3,091	1,545	1,546	1,113	750	363	1,310	849	461
	Pillanallur (P)	U	193	758	409	349	246	230	116	306	195	111
7.	SANKARI TALUK ..	T	10,695	43,261	22,723	20,538	8,692	6,251	2,441	21,980	14,237	7,743
		R	10,066	40,522	21,279	19,243	7,795	5,601	2,194	20,650	13,368	7,282
		U	629	2,739	1,444	1,295	897	650	247	1,330	869	461
	Idappadi (M)	U	629	2,739	1,444	1,295	897	650	247	1,330	869	461
8.	TIRUCHENGODU TALUK	T	15,635	61,766	31,466	30,300	12,283	8,713	3,570	33,670	20,084	13,586
		R	13,126	51,077	25,980	25,097	9,240	6,685	2,555	28,405	16,761	11,644
		U	2,509	10,689	5,486	5,203	3,043	2,028	1,015	5,265	3,323	1,942
	Tiruchengodu (M) ..	U	1,281	5,145	2,601	2,544	1,414	927	487	2,500	1,601	899
	Mallasamudram (P) ** ..	U	435	1,917	1,008	909	627	406	221	931	565	366
	Seppaiyapuram (P) ** ..	U	21	97	51	46	11	9	2	71	38	33
	Kumarapalaiyam (M) †..	U	320	1,721	900	821	592	413	179	828	532	296
	Pallipalaiyam (P)* ..	U	160	623	321	302	157	113	44	248	192	56
	Alampalaiyam (P) * ..	U	292	1,186	605	581	242	160	82	687	395	292

PRIMARY CENSUS ABSTRACT FOR SCHEDULED CASTES.

Serial number	District/Taluk/ Urban Agglomeration/ City/Town	Total Rural Urban	Main Workers: Cultivators (I) Persons	Cultivators (I) Males	Cultivators (I) Females	Agricultural Labourers (II) Persons	Agricultural Labourers (II) Males	Agricultural Labourers (II) Females	Household Industry—Manufacturing, Processing, Servicing and Repairs [V (a)] Persons	Household Industry Males	Household Industry Females
(1)	(2)	(3)	(14)	(15)	(16)	(17)	(18)	(19)	(20)	(21)	(22)
	SALEM DISTRICT	T	28,733	20,602	8,131	194,736	108,088	86,648	5,987	4,065	1,922
		R	27,789	19,897	7,892	184,231	102,328	81,903	4,506	3,043	1,463
		U	944	705	239	10,505	5,760	4,745	1,481	1,022	459
	Mallur Urban Agglomeration	U			Please See Annexe-II.						
	Mallasamudram Urban Agglomeration	U			Please See Annexe-II.						
1	METTUR TALUK	T	1,325	1,074	251	9,040	5,721	3,319	679	524	155
		R	1,314	1,065	249	8,816	5,589	3,227	653	504	149
		U	11	9	2	224	132	92	26	20	6
	Jalakandapuram (P)	U	1	1	..	..	..	..	2	1	1
	Mettur (T.S.)	U	10	8	2	111	66	45	20	17	3
	Veerakkalputtur (P)	U	..	..	..	113	66	47	4	2	2
2.	OMALUR TALUK	T	3,140	2,220	920	15,095	8,766	6,329	1,255	809	446
		R	3,094	2,190	904	14,846	8,624	6,222	1,225	793	432
		U	46	30	16	249	142	107	30	16	14
	Omalur (P)	U	4	4	..	21	16	5	12	9	3
	Taramangalam (P)	U	42	26	16	228	126	102	18	7	11
3.	YERCAUD TALUK	T	33	22	11	26	20	6	10	9	1
		R	33	22	11	26	20	6	10	9	1
		U	..	..	..	..	..	..	..	..	..
4.	SALEM TALUK ..	T	4,201	3,271	930	23,859	13,732	10,127	1,993	1,388	605
		R	3,792	2,964	828	20,470	11,773	8,697	732	534	198
		U	409	307	102	3,389	1,959	1,430	1,261	854	407
	Salem Urban Agglomeration	U	387	291	96	2,416	1,414	1,002	1,253	846	407
	(a) Salem (M)	U	22	17	5	492	284	208	335	222	113
	(b) Seelanayakkanpatti (P)	U	32	32	..	212	131	81	11	9	2
	(c) Reddipatti (P) ..	U	3	3	..	75	14	61	3	3	..
	(d) Ammapalaiyam (P) ..	U	3	2	1	..	..	..	9	8	1
	(e) Narasojipatti (P) ..	U	..	..	..	50	42	8	..	..	..
	(f) Alagapuram (P) ..	U	2	2	..	5	3	2	20	10	10
	(g) Thadampatti (P) ..	U	6	3	3	212	91	121	22	15	7
	(h) Ammapettai (P) ..	U	10	10	..	223	147	76	5	4	1
	(i) Komarasamipatti (P)	U	71	57	14	353	242	111	..	..	..
	(j) Annadanapatti (P) ..	U	97	57	40	114	87	27	23	20	3
	(k) Pallapatti (P) ..	U	..	..	..	12	5	7	..		..
	(l) Meyyanur (P) ..	U	..	..	..	2	2	..	1		1
	(m) Suramangalam (M)..	U	68	53	15	43	24	19	57	30	27
	(n) Sivadapuram (P) ..	U	9	9	..	106	43	63	8	4	4
	(o) Kandampatti (P) ..	U	3	3	..	51	47	4	..	..	..
	(p) Jarikondalampatti (P)	U	6	4	2	132	82	50	70	54	16
	(q) Puttur (P)	U	11	8	3	142	81	61	113	73	40
	(r) Neykkarappatti (P)	U	44	31	13	147	79	68	14	12	2
	(s) Kondalampatti (P) ..	U	..	..	..	45	10	35	562	382	180
	Ilampillai (P)	U	1	1	..	163	87	76	..	..	..
	Vembaditalam Urban Agglomeration.. ..	U	3	3	..	38	22	16	5	5	..
	(a) Vembaditalam (P) ..	U	3	3	..	24	18	6	5	5	..
	(b) Senaipalaiyam (P) ..	U	..	..	..	14	4	10	..	..	..
	Mallur (P)†† ..	U	17	12	5	506	262	244	..	..	..
	Attayyampatti (P) ** ..	U	..	..	..	134	80	54	3	3	..
	Marulayampalayam (P) **	U	..	..	..	..	..	..	..	..	..
	Papparapatti (P) **	U	1	..	1	132	94	38	..	..	..
5.	ATTUR TALUK	T	8,873	6,576	2,297	32,568	17,609	14,959	359	179	180
		R	8,746	6,463	2,283	30,907	16,521	14,386	337	164	173
		U	127	113	14	1,661	1,088	573	22	15	7
	Attur (M)	U	127	113	14	1,661	1,088	573	22	15	7
6.	RASIPURAM TALUK ..	T	2,436	1,720	716	24,945	13,520	11,425	159	116	43
		R	2,218	1,573	645	23,697	12,952	10,745	136	100	36
		U	218	147	71	1,248	568	680	23	16	7
	Kumarapalaiyam (P) †† ..	U	53	36	17	491	225	266	1	1	..
	Vennandur (P)	U	7	5	2	292	136	156	4	2	2
	Rasipuram (M)	U	43	35	8	373	157	216	18	13	5
	Pillanallur (P)	U	115	71	44	92	50	42	..	..	..
7.	SANKARI TALUK ..	T	1,158	778	380	17,269	10,388	6,881	355	266	89
		R	1,080	723	357	16,466	9,959	6,507	296	212	84
		U	78	55	23	803	429	374	59	54	5
	Idappadi (M)	U	78	55	23	803	429	374	59	54	5
8.	TIRUCHENGODU TALUK	T	1,775	1,216	559	25,916	14,078	11,838	463	279	184
		R	1,739	1,188	551	23,108	12,670	10,438	406	234	172
		U	36	28	8	2,808	1,408	1,400	57	45	12
	Tiruchengodu (M)	U	7	6	1	1,231	588	643	14	13	1
	Mallasamudram (P) ** ..	U	27	21	6	699	391	308	35	26	9
	Seppaiyapuram (P) **	U	..	..	..	67	35	32	4	3	1
	Kumarapalaiyam (M) †	U	..	..	..	310	158	152	1	1	..
	Pallipalaiyam (P) * ..	U	..	..	..	8	4	4	..	..	..
	Alampalaiyam (P) * ..	U	2	1	1	493	232	261	3	2	1

PRIMARY CENSUS ABSTRACT FOR SCHEDULED CASTES

Serial number	District/Taluk/Urban Agglomeration/City/Town	Total Rural Urban	Main Workers: Other Workers [III, IV, V (b) and VI to IX] Persons	Males	Females	Marginal Workers Persons	Males	Females	Non-Workers Persons	Males	Females
(1)	(2)	(3)	(23)	(24)	(25)	(26)	(27)	(28)	(29)	(30)	(31)
	SALEM DISTRICT	T	49,546	39,480	10,066	14,450	1,539	12,911	266,815	113,154	153,661
		R	26,317	21,039	5,278	13,354	1,295	12,059	207,101	90,024	117,077
		U	23,229	18,441	4,788	1,096	244	852	59,714	23,130	36,584
	Mallur Urban Agglomeration	U			Please See Annexe-II						
	Mallasamudram Urban Agglomeration	U			Please See Annexe-II						
1.	METTUR TALUK	T	3,093	2,716	377	838	73	765	18,788	7,390	11,398
		R	1,533	1,335	198	830	70	760	13,986	5,529	8,457
		U	1,560	1,381	179	8	3	5	4,802	1,861	2,941
	Jalakandapuram (P)	U	52	39	13	..	..	..	121	52	69
	Mettur (T.S.)	U	1,458	1,295	163	8	3	5	4,474	1,743	2,731
	Veerakkalputtur (P)	U	50	47	3	..	..	..	207	66	141
2.	OMALUR TALUK	T	3,860	2,999	861	1,537	159	1,378	25,894	11,322	14,572
		R	3,522	2,745	777	1,507	151	1,356	24,844	10,890	13,954
		U	338	254	84	30	8	22	1,050	432	618
	Omalur (P)	U	184	143	41	7	..	7	595	241	354
	Taramangalam (P)	U	154	111	43	23	8	15	455	191	264
3.	YERCAUD TALUK	T	2,309	1,234	1,075	5	2	3	2,322	1,049	1,273
		R	2,309	1,234	1,075	5	2	3	2,322	1,049	1,273
		U	..	..	..	..	..	..	..	..	—
4.	SALEM TALUK	T	19,503	15,463	4,040	2,408	302	2,106	66,881	26,534	40,347
		R	4,521	3,778	743	1,825	107	1,718	30,301	12,560	17,741
		U	14,982	11,685	3,297	583	195	388	36,580	13,974	22,606
	Salem Urban Agglomeration	U	14,256	11,129	3,127	564	195	369	34,525	13,142	21,383
	(a) Salem (M)	U	9,557	7,439	2,118	165	95	70	21,759	8,268	13,491
	(b) Seelanayakkanpatti (P)	U	371	298	73	1	..	1	1,078	391	687
	(c) Reddipatti (P) ..	U	157	133	24	1	1	..	325	147	178
	(d) Ammapalaiyam (P)..	U	500	409	91	..	..	..	1,093	395	698
	(e) Narasojipatti (P) ..	U	40	27	13	..	..	..	156	62	94
	(f) Alagapuram (P) ..	U	616	482	134	2	..	2	1,514	610	904
	(g) Thadampatti (P) ..	U	365	282	83	6	6	..	841	327	514
	(h) Ammapettai (P) ..	U	39	39	..	..	..	..	340	100	240
	(i) Komarasamipatti (P)	U	12	10	2	67	..	67	408	156	252
	(j) Annadanapatti (P) ..	U	252	190	62	23	7	16	622	230	392
	(k) Pallapatti (P) ..	U	32	28	4	..	..	..	71	31	40
	(l) Meyyanur (P) ..	U	36	34	2	1	..	1	71	22	49
	(m) Suramangalam (M)	U	1,218	951	267	20	7	13	2,969	1,138	1,831
	(n) Sivadapuram (P) ..	U	516	321	195	46	6	40	673	289	384
	(o) Kandampatti (P) ..	U	293	270	23	..	..	..	690	191	499
	(p) Jarikondalampatti (P)	U	152	130	22	218	73	145	485	190	295
	(q) Puttur (P)	U	16	15	1	14	..	14	303	126	177
	(r) Neykkarapatti (P)	U	51	48	3	..	..	..	301	129	172
	(s) Kondalampatti (P) ..	U	33	23	10	..	..	..	826	340	486
	Ilampillai (P)	U	14	12	2	..	..	..	112	58	54
	Vembaditalam Urban Agglomeration.. ..	Urban.	101	87	14	17	..	17	227	80	147
	(a) Vembaditalam (P) ..	Urban.	83	69	14	17	..	17	202	70	132
	(b) Senaipalaiyam (P) ..	Urban.	18	18	..	..	..	..	25	10	15
	Mallur (P) ††	Urban.	322	228	94	2	..	2	890	382	508
	Attayyampatti (P) ** ..	U	229	185	44	..	..	..	657	255	402
	Marulayampalaiyam (P) **	U	..	..	..	..	..	..	..	..	..
	Papparapatti (P) **	U	60	44	16	..	..	..	169	57	112
5.	ATTUR TALUK ..	T	3,591	2,935	656	2,422	252	2,170	39,716	17,130	22,586
		R	2,149	1,731	418	2,236	247	1,989	34,571	15,144	19,427
		U	1,442	1,204	238	186	5	181	5,145	1,986	3,159
	Attur (M)	U	1,442	1,204	238	186	5	181	5,145	1,986	3,159
6.	RASIPURAM TALUK ..	T	3,117	2,284	833	1,129	85	1,044	21,370	9,690	11,680
		R	2,054	1,493	561	1,057	73	984	18,623	8,498	10,125
		U	1,063	791	272	72	12	60	2,747	1,192	1,555
	Kumarapalaiyam (P) †† ..	U	32	30	2	33	7	26	266	129	137
	Vennandur (P)	U	56	43	13	1	1	..	286	157	129
	Rasipuram (M)	U	876	644	232	20	..	20	1,761	696	1,065
	Pillanallur (P)	U	99	74	25	18	4	14	434	210	224
7.	SANKARI TALUK ..	T	3,198	2,805	393	1,720	99	1,621	19,561	8,387	11,174
		R	2,808	2,474	334	1,549	99	1,450	18,323	7,812	10,511
		U	390	331	59	171	..	171	1,238	575	663
	Idappadi (M)	U	390	331	59	171	..	171	1,238	575	663
8.	TIRUCHENGODU TALUK	T	5,516	4,511	1,005	1,922	143	1,779	26,174	11,239	14,935
		R	3,152	2,669	483	1,909	139	1,770	20,763	9,080	11,683
		U	2,364	1,842	522	13	4	9	5,411	2,159	3,257
	Tiruchengodu (M)	U	1,248	994	254	9	1	8	2,636	999	1,632
	Mallasamudram (P) ** ..	U	170	127	43	2	2	..	984	441	543
	Seppaiyapuram (P) ** ..	U	..	..	..	..	..	..	26	13	13
	Kumarapalaiyam (M) † ..	U	517	373	144	..	..	..	893	368	525
	Pallipalaiyam (P) * ..	U	240	188	52	..	..	..	375	129	246
	Alampalaiiyam (P) * ..	U	189	160	29	2	1	1	497	209	288

PRIMARY CENSUS ABSTRACT FOR SCHEDULED CASTES

Serial number	District/Taluk/Urban Agglomeration/City/Town	Total Rural Urban	No. of Households with S.C. members	Total Scheduled Caste Population			Literates			Main Workers. Total Main Workers (I—IX)		
				Persons	Males	Females	Persons	Males	Females	Persons	Males	Females
(1)	(2)	(3)	(4)	(5)	(6)	(7)	(8)	(9)	(10)	(11)	(12)	(13)
9	NAMAKKAL TALUK	T	24,593	106,461	53,844	52,617	39,639	31,714	7,925	57,883	33,007	24,876
		R	23,788	102,452	51,871	50,581	37,351	30,301	7,050	56,648	32,002	24,646
		U	805	4,009	1,973	2,036	2,288	1,413	875	1,235	1,005	230
	Namakkal (M) ..	U	805	4,009	1,973	2,036	2,288	1,413	875	1,235	1,005	230

PRIMARY CENSUS ABSTRACT FOR SCHEDULED CASTES

Serial number	District/Taluk/Urban Agglomeration/City/Town	Total Rural Urban	Main Workers: Cultivators (I)			Agricultural Labourers (II)			Household Industry-Manufacturing Processing, Servicing and Repairs [V (a)]		
			Persons	Males	Females	Persons	Males	Females	Persons	Males	Females
(1)	(2)	(3)	(14)	(15)	(16)	(17)	(18)	(19)	(20)	(21)	(22)
9.	NAMAKKAL TALUK	T	5,792	3,725	2,067	46,018	24,254	21,764	714	495	219
		R	5,773	3,709	2,064	45,895	24,220	21,675	711	493	218
		U	19	16	3	123	34	89	3	2	1
	Namakkal (M) ..	U	19	16	3	123	34	89	3	2	1

PRIMARY CENSUS ABSTRACT FOR SCHEDULED CASTES

Serial number	District/Taluk/ Urban Agglomeration/ City/Town	Total Rural Urban	Main Workers, Other Workers [III, IV, V(b) and VI to IX] Persons	Males	Females	Marginal Workers Persons	Males	Females	Non-Workers Persons	Males	Females
(1)	(2)	(3)	(23)	(24)	(25)	(26)	(27)	(28)	(29)	(30)	(31)
9.	NAMAKKAL TALUK	T	5,359	4,533	826	2,469	424	2,045	46,109	20,413	25,696
		R	4,269	3,580	689	2,436	407	2,029	43,368	19,462	23,906
		U	1,090	953	137	33	17	16	2,741	951	1,790
	Namakkal (M) ..	U	1,090	953	137	33	17	16	2,741	951	1,790

†† Forms part of Mallur Urban Agglomeration. Consolidated figures of Mallur Urban Agglomeration along with details of its constituents are given in Annexe—II.

** Forms Part of Mallasamudram Urban Agglomeration. Consolidat d figures of Mallasamudram Urban Agglomeration along with details of its constituents are given in Annexe—II.

† Forms part of Bhavani Urban Agglomeration. Consolidated figures of Bhavani Urban Agglomeration along with details of its constituents are given in Annexe—I.

* Forms part of Erode Urban Agglomeration consolidated figures of Erode Urban Agglomeration along with details of its constituents are given in Annexe—I.

PRIMARY CENSUS ABSTRACT FOR SCHEDULED CASTES

ANNEXE—I

URBAN AGGLOMERATIONS EXTENDING TO MORE THAN ONE DISTRICT

Serial number	Urban Agglomeration City/Town	Urban	Number of Households with SC members	Total Scheduled Caste Population Persons	Males	Females	Literates Persons	Males	Females	Main Workers Total Main Workers (I—IX) Persons	Males	Females
(1)	(2)	(3)	(4)	(5)	(6)	(7)	(8)	(9)	(10)	(11)	(12)	(13)
1.	BHAVANI URBAN AGGLOMERATION	U	669	3,257	1,670	1,587	1,182	828	354	1,408	972	436
	(a) Bhavani (M)	U	301	1,325	665	660	525	370	155	477	377	100
	(b) Urachchikkottai (P)	U	48	211	105	106	65	45	20	103	63	40
	(c) Kumarapalaiyam (M)	U	320	1,721	900	821	592	413	179	828	532	296
2.	ERODE URBAN AGGLOMERATION	U	5,157	21,871	11,217	10,654	7,482	5,197	2,285	9,265	6,559	2,706
	(a) Erode (M)	U	2,411	10,851	5,565	5,286	4,526	3,062	1,464	4,055	3,106	949
	(b) Veerappanchattiram (P).	U	479	1,883	984	899	482	360	122	1,063	636	427
	(c) Brahmana Periya-Agraharam (P)	U	773	3,211	1,639	1,572	860	655	205	1,257	986	271
	(d) Surampatty (P)	U	213	807	400	407	209	150	59	397	271	126
	(e) Kasipalaiyam (P)	U	829	3,310	1,703	1,607	1,006	697	309	1,558	973	585
	(f) Pallipalaiyam (P)	U	160	623	321	302	157	113	44	248	192	56
	(g) Alampalaiyam (P)	U	292	1,186	605	581	242	160	82	687	395	292

PRIMARY CENSUS ABSTRACT FOR SCHEDULED CASTES

ANNEXE—I

URBAN AGGLOMERATIONS EXTENDING TO MORE THAN ONE DISTRICT

Serial number	Urban Agglomeration/City/Town	Urban	Main Workers. Cultivators (I)			Agricultural Labourers (II)			Household Industry—Manufacturing, Processing, Servicing and Repairs [V (a)]		
			Persons	Males	Females	Persons	Males	Females	Persons	Males	Females
(1)	(2)	(3)	(14)	(15)	(16)	(17)	(18)	(19)	(20)	(21)	(22)
1.	BHAVANI URBAN AGGLOMERATION	U	..	..	..	381	185	196	13	11	2
	(a) Bhavani (M) ..	U	..	..	..	38	13	25	9	8	8
	(b) Urachchikkottai (P) ..	U	..	..	..	33	14	19	3	2	1
	(c) Kumarapalaiyam (M)	U	..	..	..	310	158	152	1	1	..
2.	ERODE URBAN AGGLOMERATION	U	38	23	15	3,101	1,561	1,540	204	187	17
	(a) Erode (M) ..	U	12	6	6	418	240	178	174	170	4
	(b) Veerappanchattiram (P)	U	2	1	1	670	311	359	8	2	6
	(c) Brahmana Periya Agraharam	U	4	3	1	520	292	228	1	..	1
	(d) Surampatty (P) ..	U	4	3	1	161	96	65	1	1	..
	(e) Kasipalaiyam (P) ..	U	14	9	5	831	386	445	17	12	5
	(f) Pallipalaiyam (P) ..	U	..	—	—	8	4	4	—	—	.
	(g) Alampalaiyam (P) ..	U	2	1	.	493	232	261	2	.	1

PRIMARY CENSUS ABSTRACT FOR SCHEDULED CASTES

ANNEXE—I

URBAN AGGLOMERATIONS EXTENDING TO MORE THAN ONE DISTRICT

Serial number	Urban Agglomeration/City/Town	Urban	Main Workers. Other Workers [III, IV, V (b) and VI to IX]			Marginal Workers			Non-Workers		
			Persons	Males	Females	Persons	Males	Females	Persons	Males	Females
(1)	(2)	(3)	(23)	(24)	(25)	(26)	(27)	(28)	(29)	(30)	(31)
1.	BHAVANI URBAN AGGLOMERATION	U	1,014	776	238	1	1	..	1,848	697	1,151
	(a) Bhavani (M) ..	U	430	356	74	1	1	..	847	287	560
	(b) Urachchikkottai (P)..	U	67	47	20	..	..	..	108	42	66
	(c) Kumarapalaiyam (M)	U	517	373	144	..	..	..	893	368	525
2.	ERODE URBAN AGGLOMERATION	U	5,922	4,788	1,134	269	9	260	12,337	4,649	7,688
	(a) Erode (M) ..	U	3,451	2,690	761	186	3	183	6,610	2,456	4,154
	(b) Veerappanchattiram (P)	U	383	322	61	..	..	..	820	348	472
	(c) Brahmana Periya Agraharam(P)	U	732	691	41	48	..	48	1,906	653	1,253
	(d) Surampatty (P) ..	U	231	171	60	1	..	1	409	129	280
	(e) Kasipalaiyam (P) ..	U	696	566	130	32	5	27	1,720	725	995
	(f) Pallipalaiyam (P) ..	U	240	188	52	..	..	..	375	129	246
	(g) Alampalaiyam (P) ..	U	189	160	29	2	1	1	497	209	288

PRIMARY CENSUS ABSTRACT FOR SCHEDULED CASTES

ANNEXE-II

URBAN AGGLOMERATIONS EXTENDING TO TWO OR MORE TALUKS OF A DISTRICT

Serial number	Urban Agglomeration/ City/Town	Urban	Number of households with SC members	Total Scheduled Caste Population			Literates			Main Workers: Total Main Workers (I-IX)		
				Persons	Males	Females	Persons	Males	Females	Persons	Males	Females
(1)	(2)	(3)	(4)	(5)	(6)	(7)	(8)	(9)	(10)	(11)	(12)	(13)
1. MALLUR URBAN AGGLOMERATION		U	592	2,613	1,312	1,301	536	409	127	1,422	794	628
(a) Mallur (P)		U	394	1,737	884	853	405	300	105	845	502	343
(b) Kumarapalaiyam (P)		U	198	876	428	448	131	109	22	577	292	285
2. MALLASAMUDRAM URBAN AGGLOMERATION		U	803	3,399	1,777	1,622	1,214	781	433	1,561	1,009	552
(a) Mallasamudram (P)		U	435	1,917	1,008	909	627	406	221	931	565	366
(b) Attayyampatti (P)		U	266	1,023	523	500	504	317	187	366	268	98
(c) Marulayampalaiyam (P)		U	..	..	..	..	..	..	..	..	..	..
(d) Papparapatti (P)		U	81	362	195	167	72	49	23	193	138	55
(e) Seppaiyapuram (P)		U	21	97	51	46	11	9	2	71	38	33

PRIMARY CENSUS ABSTRACT FOR SCHEDULED CASTES

ANNEXE-II

URBAN AGGLOMERATIONS EXTENDING TO TWO OR MORE TALUKS OF A DISTRICT

Serial number	Urban Agglomeration/ City/Town	Urban	Main Workers: Cultivators (I)			Agricultural Labourers (II)			Household Industry-Manufacturing, Processing, Servicing and Repairs [V a)]		
			Persons	Males	Females	Persons	Males	Females	Persons	Males	Females
(1)	(2)	(3)	(14)	(15)	(16)	(17)	(18)	(19)	(20)	(21)	(22)
1. MALLUR URBAN AGGLOMERATION		U	70	48	22	997	487	510	1	1	..
(a) Mallur (P)		U	17	12	5	506	262	244	..	..	..
(b) Kumarapalaiyam (P)		U	53	36	17	491	225	266	1	1	..
2. MALLASAMUDRAM URBAN AGGLOMERATION		U	28	21	7	1,032	600	432	42	32	10
(a) Mallasamudram (P)		U	27	21	6	699	391	308	35	26	9
(b) Attayyampatti (P)		U	..	..	..	134	80	54		3	
(c) Marulayampalaiyam (P)		U	..	..	..	..	..	..		..	..
(d) Papparapatti (P)		U	1	..	1	132	94	38		..	..
(e) Seppaiyapuram (P)		U	..	..	..	67	35	32		3	1

PRIMARY CENSUS ABSTRACT FOR SCHEDULED CASTES

ANNEXE—II

URBAN AGGLOMERATIONS EXTENDING TO TWO OR MORE TALUKS OF A DISTRICT

Serial number	Urban Agglomeration, City/Town	Urban	Main Workers. Other Workers [III, IV, V (b) and VI to IX]			Marginal Workers			Non-Workers		
			Persons	Males	Females	Persons	Males	Females	Persons	Males	Females
(1)	(2)	(3)	(23)	(24)	(25)	(26)	(27)	(28)	(29)	(30)	(31)
1.	MALLUR URBAN AGGLOMERATION	U	354	258	96	35	7	28	1,156	511	645
	(a) Mallur (P) ..	U	322	22	94	2	--	2	890		508
	(b) Kumarapalaiyam (P)	U	32	30	2	33	7	26	266	129	137
2.	MALLASAMUDRAM URBAN AGGLOMERATION	U	459	356	103	2	2	..	1,836	766	1,070
	(a) Mallasamudram (P)	U	170	127	43	2	2	..	984	441	543
	(b) Attayyampatti (P) ..	U	229	185	44	--	..	..	657	255	402
	(c) Marulayampalaiyam (P)	U	..	--	..	..	..	..	..	..	..
	(d) Papparapatti (P) --	U	60	44	12	..			169	57	112
	(e) Seppaiyapuram (P) ..	U	..	--		..			26	13	13

PRIMARY CENSUS ABSTRACT FOR SCHEDULED TRIBES

PRIMARY CENSUS ABSTRACT FOR SCHEDULED TRIBES

Serial number.	District/Taluk/Urban Agglomeration/City/Town	Total Rural Urban.	Number of Households with ST members	Total Scheduled Tribe Population			Literates			Main Workers: Total Main Workers (I — IX)		
				Persons	Males	Females	Persons	Males	Females	Persons	Males	Females
(1)	(2)	(3)	(4)	(5)	(6)	(7)	(8)	(9)	(10)	(11)	(12)	(13)
	SALEM DISTRICT ..	T	29,262	122,444	62,014	60,430	22,039	14,955	7,084	67,568	40,606	26,962
		R	28,987	121,193	61,358	59,835	21,302	14,504	6,798	67,149	40.279	26,870
		U	275	1,251	656	595	737	451	286	419	327	92
	Mallur Urban Agglomeration	U					Please see Annexe—II					
	Mallasamudram Urban Agglomeration	U					Please see Annexe—II					
1.	METTUR TALUK ..	T	1,849	7,451	3,766	3,685	1,910	1,275	635	3,546	2,371	1,175
		R	1,812	7,257	3,657	3,600	1,767	1,187	580	3,501	2,331	1,170
		U	37	194	109	85	143	88	55	45	40	5
	Jalakandapuram (P) ..	U	1	6	3	3	5	3	2	1	1	..
	Mettur (T.S.)	U	36	188	106	82	138	85	53	44	39	5
	Veerakkalputtur (P) ..	U	..	..	..	..	..	..	..	..	..	..
2.	OMALUR TALUK ..	T	832	3,640	1,891	1,749	520	392	128	1,806	1,205	601
		R	829	3,622	1,881	1,741	511	385	126	1,801	1,201	600
		U	3	18	10	8	9	7	2	5	4	1
	Omalur (P)	U	3	18	10	8	9	7	2	5	4	1
	Taramangalam (P) ..	U	..	..	..	..	..	..	..	..	..	..
3.	YERCAUD TALUK ..	T	4,790	19,260	9,668	9,592	2,445	1,818	627	11,383	6,460	4,923
		R	4,790	19,260	9,668	9,592	2,445	1,818	627	11,383	6,460	4,923
		U	..	..	..	..	..	..	..	..	..	..
4.	SALEM TALUK ..	T	3,297	14,145	7,126	7,019	2,490	1,692	798	7,804	4,691	3,113
		R	3,127	13,430	6,765	6,665	2,096	1,449	647	7,528	4,484	3,044
		U	170	715	361	354	394	243	151	276	207	69
	Salem Urban Agglomeration	U	100	428	222	206	245	150	95	142	118	24
	(a) Salem (M)	U	61	253	139	114	164	99	65	83	71	12
	(b) Seelanayakkanpatti(P)	U	28	133	62	71	57	37	20	49	37	12
	(c) Reddipatti (P) ..	U	..	..	..	..	..	..	..	..	..	..
	(d) Ammapalaiyam (P) ..	U	1	6	2	4	4	1	3	1	1	..
	(e) Narasojipatti (P) ..	U	..	..	..	..	..	..	..	..	..	..
	(f) Alagapuram (P) ..	U	..	..	..	..	..	..	..	..	..	..
	(g) Thadampatti (P) ..	U	..	..	..	..	..	..	..	..	..	..
	(h) Ammapettai (P) ..	U	1	3	2	1	1	1	..	1	1	..
	(i) Komarasamipatti (P)..	U	..	..	..	..	..	..	..	..	..	..
	(j) Annadanapatti (P) ..	U	4	18	8	10	11	7	4	4	4	..
	(k) Pallapatti (P) ..	U	2	7	5	2		3	1	2	2	..
	(l) Meyyanur (P) ..	U	..	..	..	..	..	..	..	..	..	..
	(m) Suramagalam (M) ..	U	3	8	4	4	4	2	2	2	2	..
	(n) Sivadapuram (P) ..	U	..	..	..	..	..	..	..	..	..	..
	(o) Kandampatti (P) ..	U	..	..	..	..	..	..	..	..	..	..
	(p) Jarikondalampatti(P)	U	..	..	..	..	..	..	..	..	..	..
	(q) Puttur (P)	U	..	..	..	..	..	..	..	..	..	..
	(r) Neykkarappatti (P) ..	U	..	..	..	..	..	..	..	..	..	..
	(s) Kondalampatti (P) ..	U	..	..	..	..	..	..	..	..	..	..
	Ilampillai (P)	U	70	287	139	148	149	93	56	134	89	45
	Vembaditalam Urban Agglomeration.	U	..	..	..	..	..	..	..	..	..	..
	(a) Vembaditalam (P)	U	..	..	..	..	..	..	..	..	..	..
	(b) Senaipalaiyam (P)	U	..	..	..	..	..	..	..	..	..	..
	Mallur (P) ††	U	..	..	..	..	..	..	..	..	..	..
	Attayyampatti (P) ** ..	U	..	..	..	..	..	..	..	..	..	..
	Marulayam palaiyam (P) **	U	..	..	..	..	..	..	..	..	..	..
	Papparapatti (P) ** ..	U	..	..	..	..	..	..	..	..	..	..
5.	ATTUR TALUK ..	T	8,042	35,745	18,324	17,421	5,083	3,390	1,693	18,975	11,789	7,186
		R	8,024	35,627	18,265	17,362	5,047	3,370	1,677	18,943	11,761	7,182
		U	18	118	59	59	36	20	16	32	28	4
	Attur (M)	U	18	118	59	59	36	20	16	32	28	4
6.	RASIPURAM TALUK	T	4,705	19,521	9,898	9,623	2,970	2,046	924	12,240	6,714	5,526
		R	4,694	19,466	9,862	9,604	2,931	2,016	915	12,226	6,703	5,523
		U	11	55	36	19	39	30	9	14	11	3
	Kumarapalaiyam (P) ††	U	..	..	..	..	..	..	..	..	..	..
	Vennandur (P) ..	U	1	4	2	2	3	2	1	1	1	..
	Rasipuram (M) ..	U	10	51	34	17	36	28	8	13	10	3
	Pillanallur (P)	U	..	..	..	..	..	..	..	..	..	..
7.	SANKARI TALUK ..	T	240	1,026	525	501	432	306	126	411	337	74
		R	240	1,026	525	501	432	306	126	411	337	74
		U	..	..	..	..	..	..	..	..	..	..
	Idappadi (M)	U	..	..	..	..	..	..	..	..	..	..
8.	TIRUCHENGODU TALUK	T	11	40	18	22	23	10	13	14		5
		R	4	14	4	10	8	2	6	4		2
		U	7	26	14	12	15	8	7	10		3
	Tiruchengodu (M) ..	U	3	12	7	5	4	3	1	4	4	..
	Mallasamudram (P) **	U	..	..	..	..	..	..	..	..	..	..
	Seppaiyapuram (P) ** ..	U	..	..	..	..	..	..	..	..	..	..
	Kumarapalaiyam (M)†	U	4	14	7	7	11	5	6	6	3	3
	Pallipalaiyam (P)* ..	U	..	..	..	..	..	..	..	..	..	..
	Alampalaiyam (P) * ..	U	..	..		..	..	..	..	..	..	..

PRIMARY CENSUS ABSTRACT FOR SCHEDULED TRIBES

Serial number	District/Taluk/Urban Agglomeration/City/Town	Total/Rural/Urban	Main Workers: Cultivators (I)			Agricultural Labourers (II)			Household Industry-Processing, Servicing and Manufacturing, Repairs [V (a)]		
			Persons	Males	Females	Persons	Males	Females	Persons	Males	Females
(1)	(2)	(3)	(14)	(15)	(16)	(17)	(18)	(19)	(20)	(21)	(22)
	SALEM DISTRICT	T	45,116	29,630	15,486	15,794	6,952	8,842	84	55	29
		R	45,018	29,562	15,456	15,768	6,941	8,827	69	42	27
		U	98	68	30	26	11	15	15	13	2
	Salem Urban Agglomeration.	U				Please see Annexe—II					..
	Yercaud Udhagamandiram Urban Agglomeration.	U				Please see Annexe—II					
1.	METTUR TALUK	T	1,870	1,389	481	1,406	741	665	6	6	..
		R	1,869	1,389	480	1,405	740	665	6	6	..
		U	1	..	1	1	1	..	..	..	..
	Jalakandapuram (P)	U	..	..	..	..	..	..	..	..	..
	Mettur (T.S.)	U	1	..	1	1	1	..	..	..	..
	Veerakkalputtur (P)	U	..	..	..	..	..	..	..	..	..
2.	OMALUR TALUK	T	781	684	97	973	471	502	4	3	1
		R	781	684	97	973	471	502	4	3	1
		U	..	..	..	..	..	..	..	..	..
	Omalur (P)	U	..	..	..	..	..	..	..	..	..
	Taramangalam (P)	U	..	..	..	..	..	..	..	..	..
3.	YERCAUD TTAUK	T	5,401	3,309	2,092	1,054	555	499	1	1	..
		R	5,401	3,309	2,092	1,054	555	499	1	1	..
		U	..	..	..	..	..	..	..	..	..
4.	SALEM TALUK	T	4,767	3,334	1,433	2,748	1,145	1,603	22	10	12
		R	4,676	3,271	1,405	2,732	1,141	1,591	11	1	10
		U	91	63	28	16	4	12	11	9	2
	Salem Urban Agglomeration	U	2	1	1	4	4	—	6	5	1
	(a) Salem (M)	U	2	1	1	2	2	—	4	3	1
	(b) Seelanayakkanpatti(P)	U	..	..	..	..	..	..	..	..	..
	(c) Reddipatti (P)	U	..	..	..	..	..	..	..	..	..
	(d) Ammapalaiyam (P)	U	..	..	..	..	..	..	..	..	..
	(e) Narasojipatti (P)	U	..	..	..	..	..	..	..	..	..
	(f) Alagapuram (P)	U	..	..	..	..	..	..	..	..	..
	(g) Thadampatti (P)	U	..	..	..	..	..	..	..	..	..
	(h) Ammapettai (P)	U	..	..	..	1	1	..	..	..	..
	(i) Komarasamipatti (P)	U	..	..	..	..	..	..	..	..	..
	(j) Annadanapatti (P)	U	..	..	..	..	..	..	2	2	..
	(k) Pallapatti (P)	U	..	..	..	..	..	..	..	..	..
	(l) Meyyanur (P)	U	..	..	..	..	..	..	..	..	..
	(m) Suramangalam (M)	U	..	..	..	..	..	..	..	..	..
	(n) Sivadapuram (P)	U	..	..	..	..	..	..	..	..	..
	(o) Kandampatti (P)	U	..	..	..	..	..	..	..	..	..
	(p) Jarikondalampatti (P)	U	..	..	..	..	..	..	..	..	..
	(q) Puttur (P)	U	..	..	..	..	..	..	..	..	..
	(r) Neykkarappatti (P)	U	..	..	..	..	..	..	..	..	..
	(s) Kondalampatti (P)	U	..	..	..	..	..	..	..	..	..
	Ilampillai (P)	U	89	62	27	12	..	12	5	4	1
	Vembaditalam Urban Agglomeration	U	..	..	..	..	..	..	..	..	..
	(a) Vembaditalam (P)	U	..	..	..	..	..	..	..	..	..
	(b) Senaipalaiyam (P)	U	..	..	..	..	..	..	..	..	..
	Mallur (P)††	U	..	..	..	..	..	..	..	..	..
	Attayampatti (P) **	U	..	..	..	..	..	..	..	..	..
	Marulayampalaiyam (P) **	U	..	..	..	..	..	..	..	..	..
	Papparapatti (P) **	U	..	..	..	..	..	..	..	..	..
5.	ATTUR TALUK	T	14,683	9,679	5,004	3,921	1,818	2,103	15	8	7
		R	14,682	9,678	5,004	3,920	1,817	2,103	15	8	7
		U	1	1	..	1	1	..	..	..	..
	Attur (M)	U	1	1	..	1	1	..	..	..	..
6.	RASIPURAM TALUK	T	8,889	5,334	3,555	3,250	1,296	1,954	20	16	4
		R	8,889	5,334	3,555	3,242	1,291	1,951	18	14	4
		U	..	..	..	8	5	3	2	2	..
	Kumarapalaiyam (P) ††	U	..	..	..	..	..	..	..	..	..
	Vennandur (P)	U	..	..	..	..	..	..	..	..	..
	Rasipuram (M)	U	..	..	..	8	5	3	2	2	..
	Pillanallur (P)	U	..	..	..	..	..	..	..	..	..
7.	SANKARI TALUK	T	226	212	14	66	18	48	7	6	1
		R	226	212	14	66	18	48	7	6	1
		U	..	..	..	..	..	..	..	..	..
	Idappadi (M)	U	..	..	..	..	..	..	..	..	..
8.	TIRUCHENGODU TALUK	T	..	..	..	1	1	..	2	2	..
		R	..	..	..	1	1	..	..	..	..
		U	..	..	..	..	..	..	2	2	..
	Tiruchengodu (M)	U	..	..	..	..	..	..	2	2	..
	Mallasamudram (P) **	U	..	..	..	..	..	..	..	..	..
	Seppaiyapuram (P) **	U	..	..	..	..	..	..	..	..	..
	Kumarapalaiyam (M)†	U	..	..	..	..	..	..	..	..	..
	Pallipalaiyam (P) *	U	..	..	..	..	..	..	..	..	..
	Alampalaiyam (P) *	U	..	..	..	..	..	..	..	..	..

PRIMARY CENSUS ABSTRACT FOR SCHEDULED TRIBES

Serial number.	District/Taluk/ Urban Agglomeration/ City/Town	Total Rural Urban	Main Workers: Other workers [III, IV, V (b) and VI to IX] Persons	Males	Females	Marginal Workers Persons	Males	Females	Non-Workers Persons	Males	Females
(1)	(2)	(3)	(23)	(24)	(25)	(26)	(27)	(28)	(29)	(30)	(31)
	SALEM DISTRICT ..	T	6,574	3,969	2,605	3,955	214	3,741	50,921	21,194	29,727
		R	6,294	3,734	2,560	3,948	211	3,737	50,096	20,868	29,228
		U	280	235	45	7	3	4	825	326	499
	Mallur Urban Agglomeration.	U	Please see Annexe—II								
	Mallasamudram Urban Agglomeration	U	Please see Annexe—II								
1.	METTUR TALUK ..	T	264	235	29	222	13	209	3,683	1,382	2,301
		R	221	196	25	222	13	209	3,534	1,313	2,221
		U	43	39	4	..	..	..	149	69	80
	Jalakandapuram (P) ..	U	1	1	..	..	..	..	5	2	3
	Mettur (T.S.)	U	42	38	4	..	..	..	144	67	77
	Veerakkalputtur (P) ..	U	..	..	..	..	..	..	..	..	..
2.	OMALUR TALUK ..	T	48	47	1	7	2	5	1,827	684	1,143
		R	43	43	..	7	2	5	1,814	678	1,136
		U	5	4	1	..	..	..	13	6	7
	Omalur (P)	U	5	4	1	..	..	..	13	6	7
	Taramangalam (P) ..	U	..	..	..	..	..	..	..	..	..
3.	YERCAUD TALUK	T	4,927	2,595	2,332	451	28	423	7,426	3,180	4,246
		R	4,927	2,595	2,332	451	28	423	7,426	3,180	4,246
		U	..	..	..	..	..	..	..	..	..
4	SALEM TALUK ..	T	267	202	65	569	22	547	5,772	2,413	3,359
		R	109	71	38	562	19	543	5,340	2,262	3,078
		U	158	131	27	7	3	4	432	151	281
	Salem Urban Agglomeration	U	130	108	22	2	1	1	284	103	181
	(a) Salem (M)	U	75	65	10	..	..	..	170	68	102
	(b) Seelanayakkanpatti (P)	U	49	37	12	..	..	..	84	25	59
	(c) Reddipatti (P) ..	U	..	..	..	..	..	..	..	..	..
	(d) Ammapalaiyam (P) ..	U	1	1	..	..	..	..	5	1	4
	(e) Narasojipatti (P) ..	U	..	..	..	..	..	..	..	..	..
	(f) Alagapuram (P) ..	U	..	..	..	..	..	..	..	..	..
	(g) Thadampatti (P) ..	U	..	..	..	..	..	..	..	..	..
	(h) Ammapettai (P) ..	U	..	..	..	..	..	..	..	..	..
	(i) Komarasamipatti (P)	U	..	..	..	..	..	..	2	1	1
	(j) Annadanapatti (P) ..	U	2	2	..	..	1	1	12	3	9
	(k) Pallapatti (P) ..	U	1	1	..	..	..	..	5	3	2
	(l) Meyyanur (P) ..	U	..	..	..	..	..	..	..	..	..
	(m) Suramangalam (M)	U	2	2	..	..	..	..	6	2	4
	(n) Sivadapuram (P) ..	U	..	..	..	..	..	..	..	..	..
	(o) Kandampatti (P) ..	U	..	..	..	..	..	..	..	..	..
	(p) Jarikondalampatti (P)	U	..	..	..	..	..	..	..	..	..
	(q) Puttur (P)	U	..	..	..	..	..	..	..	..	..
	(r) Neykkarappatti (P) ..	U	..	..	..	..	..	..	..	..	..
	(s) Kondalampatti (P) ..	U	..	..	..	..	..	..	..	..	..
	Ilampillai (P)	U	28	23	5	5	2	3	148	48	100
	Vembaditalam Urban Agglomeration	U	..	..	..	..	..	..	..	..	..
4.	(a) Vembaditalam (P)	U	..	..	..	..	..	..	..	..	..
	(b) Senaipalaiyam (P)..	U	..	..	..	..	..	..	..	..	..
	Mallur (P) ††	U	..	..	..	..	..	..	..	..	..
	Attayyampatti (P) ** ..	U	..	..	..	..	..	..	..	..	..
	Marulayampalaiyam (P)**	U	..	..	..	..	..	..	..	..	..
	Papparapatti (P) ** ..	U	..	..	..	..	..	..	..	..	..
5.	ATTUR TALUK ..	T	356	284	72	1,135	58	1,077	15,635	6,477	9,158
		R	326	258	68	1,135	58	1,077	15,549	6,446	9,103
		U	30	26	4	..	..	..	86	31	55
	Attur (M)	U	30	26	4	..	..	..	86	31	55
6.	RASIPURAM TALUK	T	81	68	13	170	20	150	7,111	3,164	3,947
		R	77	64	13	170	20	150	7,070	3,139	3,931
		U	4	4	..	..	..	..	41	25	16
	Kumarapalaiyam (P) ††	U	..	..	..	..	..	..	..	..	..
	Vennandur (P) ..	U	1	1	..	..	..	..	3	1	2
	Rasipuram (M) ..	U	3	3	..	..	..	..	38	24	14
	Pillanallur (P)	U	..	..	..	..	..	..	..	..	..
7.	SANKARI TALUK ..	T	112	101	11	80	4	76	535	184	351
		R	112	101	11	80	4	76	535	184	351
		U	..	..	..	..	..	..	..	..	..
	Idappadi (M)	U	..	..	..	..	..	..	..	..	..
8.	TIRUCHENGODU TALUK	T	11	6	5	..	..	..	26	9	17
		R	3	1	2	..	..	..	10	2	8
		U	8	5	3	..	..	..	16	7	9
	Tiruchengodu (M) ..	U	2	2	..	..	..	..	8	3	5
	Mallasamudram (P) ** ..	U	..	..	..	..	..	..	..	..	..
	Seppaiyapuram(P) **	U	..	..	..	..	..	..	..	..	..
	Kumarapalaiyam (M)† ..	U	6	3	3	..	..	..	8	4	4
	Pallipalaiyam (P)* ..	U	..	..	..	..	..	..	..	..	..
	Alampalaiyam (P) * ..	U	..	..	..	..	..	..	..	..	..

PRIMARY CENSUS ABSTRACT FOR SCHEDULED TRIBES.

Serial number.	District/Taluk/ Urban Agglomeration/ City/Town.	Total Rural Urban.	Number of house holds with ST members.	Total Scheduled Tribe Population.			Literates.			Main Workers. Total Main Workers (I to IX).		
				Persons.	Males.	Females.	Persons.	Males.	Females.	Persons.	Males.	Females.
(1)	(2)	(3)	(4)	(5)	(6)	(7)	(8)	(9)	(10)	(11)	(12)	(13)
8. NAMAKKAL TALUK		T	5,496	21,616	10,798	10,818	6,166	4026	2,140	11,389	7,030	4,359
		R	5,467	21,491	10,731	10,760	6,065	3,971	2,094	11,352	7,000	4,352
		U	29	125	67	58	101	55	46	37	30	77
Namakkal (M)		U	29	125	67	58	101	55	46	37	30	7

PRIMARY CENSUS ABSTRACT FOR SCHEDULED TRIBES.

Serial number.	District/Taluk/ Urban Agglomeration/ City/Town.	Total Rural Urban.	Main Workers. Cultivators I.			Agricultural Labourers II.			Household Industry- Manufacturing, Processing, Servicing and Repairs [V (a)]		
			Persons.	Males.	Females.	Persons.	Males.	Females.	Persons.	Males.	Females.
(1)	(2)	(3)	(14)	(15)	(16)	(17)	(18)	(19)	(20)	(21)	(22)
9. NAMAKKAL TALUK		T	8,499	5,689	2,810	2,375	907	1,468	7	3	4
		R	8,494	5,685	2,809	2,375	907	1,468	7	3	4
		U	5	4	1	..	..	..	..	..	..
NAMAKKAL (M) ..		U	5	4	1	..	..	..	..	..	

PRIMARY CENSUS ABSTRACT FOR SCHEDULED TRIBES

Serial number	District/Taluk/Urban Agglomeration/City/Town	Total Rural Urban	Main Workers: Other Workers [III, IV, V (b) and VI to IX] Persons	Males	Females	Marginal Workers Persons	Males	Females	Non-Workers Persons	Males	Females
(1)	(2)	(3)	(23)	(24)	(25)	(26)	(27)	(28)	(29)	(30)	(31)
9.	NAMAKKAL TALUK	T	508	431	77	1,321	67	1,254	8,906	3,701	5,205
		R	476	405	71	1,321	67	1,254	8,818	3,664	5,154
		U	32	26	6	..	..	..	88	37	51
	Namakkal (M)	U	32	26	6	..	..	..	88	37	51

††Forms Part of Mallur Urban Agglomeration. Consolidated figures of Mallur Urban Agglomeration alongwith details of its constituents aregi ven in Annexe II.
** Forms Part of Mallasamudram Urban Agglomeration. Consolidated figures of Mallasamudram Urban Agglomeration alongwith details of its constituents are given in Annexe II.
†Forms Part of Bhavani Urban Agglomeration. Consolidated figures of Bhavani Urban Agglomeration alongwith details of its constituents are given in Annexe I
*Forms Part of Erode Urban Agglomeration. Consolidated figures of Erode Urban Agglomeration alongwith details of its constituents are given in Annexe I.

PRIMARY CENSUS ABSTRACT FOR SCHEDULED TRIBES.

ANNEXE—I.

URBAN AGGLOMERATIONS EXTENDING TO MORE THAN ONE DISTRICT.

Serial number	Urban Agglomeration/City/Town.	Urban	Number of households with ST members.	Total Scheduled Tribe Population. Persons.	Males.	Females.	Literates. Persons.	Males.	Females.	Main Workers. Total Main Workers. (I—IX). Persons.	Males.	Females.
(1)	(2)	(3)	(4)	(5)	(6)	(7)	(8)	(9)	(10)	(11)	(12)	(13)
	BHAVANI URBAN AGGLOMERATION.	U	25	117	55	62	43	30	13	45	22	23
	(a) Bhavani (M) ..	U	20	98	46	52	32	25	7	37	18	19
	(b) Urachchikkottai (P)	U	1	5	2	3	..	..	..	2	1	1
	(c) Kumarapalaiyam (M)	U	4	14	7	7	11	5	6	6	3	3
	ERODE URBAN AGGLOMERATION.	U	24	110	64	46	77	47	30	36	33	3
	(a) Erode (M)	U	14	68	41	27	51	31	20	24	22	–
	(b) Veerappanchattiram (P)	U	5	14	9	5	10	8	2	6	6	..
	(c) Brahmana Periya Agraharam (P)	U	..	..	..	..	..	..	..	..	..	..
	(d) Surampatty (P) ..	U	..	..	..	..	..	..	..	..	..	..
	(e) Kasipalaiyam (P) ..	U	5	8	14	14	16	8	8	6	5	1
	(f) Pallipalaiyam (P) ..	U	..		..	..	..	..	..	..	..	..
	(g) Alampalaiyam (P) ..	U	..		..	..	..	..	..	..	..	..

PRIMARY CENSUS ABSTRACT FOR SCHEDULED TRIBES.

ANNEXE—I.

URBAN AGGLOMERATIONS EXTENDING TO MORE THAN ONE DISTRICT

Serial number.	Urban Agglomeration/City/Town.	Urban.	Main Workers. Cultivators (I). Persons.	Cultivators (I). Males.	Cultivators (I). Females.	Agricultural Labourers (II). Persons.	Agricultural Labourers (II). Males.	Agricultural Labourers (II). Females.	Household Industry-Manufacturing, Processing, Servicing and Repairs [(V (a)]. Persons.	Household Industry. Males.	Household Industry. Females.
(1)	(2)	(3)	(14)	(15)	(16)	(17)	(18)	(19)	(20)	(21)	(22)
	BHAVANI URBAN AGGLOMERATION.	U	..	..	..	1	..	1	1	1	..
	(a) Bhavani (M) ..	U	..	..	..	..	..	..	..	..	..
	(b) Urachchikkottai (P)	U	..	..	..	1	..	1	1	1	..
	(c) Kumarapalaiyam (M)	U	..	..	..	..	..	..	..	..	..
	ERODE URBAN AGGLOMERATION.	U	..		..	2	1	1	..	..	..
	(a) Erode (M)	U	..	..	..	..	..	..	..	..	..
	(b) Veerappanchattiram (P)	U	..	..	..	..	..	..	..	..	..
	(c) Brahmana Periya Agraharam (P)	U	..	..	..	..	..	..		..	..
	(d) Surampatty (P) ..	U	..	..	..	..	..	..	..	..	..
	(e) Kasipalaiyam (P) ..	U	..	..	..	2	1	1	..	..	..
	(f) Pallipalaiyam (P)	U	..	..	..	..	..	..	..	..	..
	(g) Alampalaiyam (P)	U	..	..	..	..	..	..	..	..	..

PRIMARY CENSUS ABSTRACT FOR SCHEDULED TRIBES

ANNEXE—I.

URBAN AGGLOMERATIONS EXTENDING TO MORE THAN ONE DISTRICT.

Serial number.	Urban Agglomeration/City/Town.	Urban.	Main Workers. Other Workers [III, IV, V (b) and VI to IX]. Persons.	Other Workers. Males.	Other Workers. Females.	Marginal Workers. Persons.	Marginal Workers. Males.	Marginal Workers. Females.	Non-Workers. Persons.	Non-Workers. Males.	Non-Workers. Females.
(1)	(2)	(3)	(23)	(24)	(25)	(26)	(27)	(28)	(29)	(30)	(31)
	BHAVANI URBAN AGGLOMERATION ..	U	43	21	22	..	..	..	72	33	39
	(a) Bhavani (M) ..	U	37	18	19	..	..	..	61	28	33
	(b) Urachchikkottai (P)	U	..	..	..	..	..	..	3	1	2
	(c) Kumarapalaiyam (M)	U	6	3	3	..	..	..	8	4	4
	ERODE URBAN AGGLOMERATION	U	34	32	2	1	..	1	73	31	42
	(a) Erode (M)	U	24	22	2	1	..	1	43	19	24
	(b) Veerappanchattiram (P)	U	6	6	..	..	..	..	8	3	5
	(c) Brahmana Periya Agraharam (P)	U	..	..	..	..	..	..	..	..	..
	(d) Surampatty (P) ..	U	..	..	..	..	..	..	..	..	..
	(e) Kasipalaiyam (P) ..	U	4	4	..	..	..	..	22	9	13
	(f) Pallipalaiyam (P) ..	U	..	..	..	..	..	..	..	..	..
	(g) Alampalaiyam (P) ..	U	..	..	..	..	..	..	..	..	..

PRIMARY CENSUS ABSTRACT FOR SCHEDULED TRIBES

ANNEXE-II.

URBAN AGGLOMERATIONS EXTENDING TO TWO OR MORE TALUKS OF A DISTRICT.

Serial number.	Urban Agglomeration/City/Town	Urban.	Number of households with ST members.	Total Scheduled Tribe Population.			Literates.			Main Workers — Total Main Workers (I—IX)			Main Workers — Cultivators (I).		
				Persons	Males	Females	Persons	Males	Females	Persons	Males	Females	Persons	Males	Females
(1)	(2)	(3)	(4)	(5)	(6)	(7)	(8)	(9)	(10)	(11)	(12)	(13)	(14)	(15)	(16)
MALLUR URBAN AGGLOMERATION		U	..	..	..	..	..	..	..	..	..	..	..	..	..
(a) Mallur (P)		U	..	..	..	..	..	..	..	..	..	..	..	..	..
(b) Kumarapalaiyam (P) ..		U	..	..	..	..	..	..	..	..	..	..	..	..	..
MALLASAMUDRAM URBAN AGGLOMERATION.		U	..	..	..	..	..	..	..	..	..	..	..	..	..
(a) Mallasamudram (P) ..		U	..	..	..	..	..	..	..	..	..	..	..	..	..
(b) Attayyampatti (P)		U	..	..	..	..	..	..	..	..	..	..	..	..	..
(c) Marulayampalaiyam (P) ..		U	..	..	..	..	..	..	..	..	..	..	..	..	..
(d) Papparapatti (P)		U	..	..	..	..	..	..	..	..	..	..	..	..	..
(e) Seppaiyapuram (P)		U	..	..	..	..	..	..	..	..	..	..	..	..	..

Serial number.	Urban Agglomeration/City/Town.	Urban.	Main Workers — Agricultural Labourers. (II)			Main Workers — Household Industry-Manufacturing, Processing, Servicing and Repairs [V (a)].			Main Workers — Other Workers (III, IV, V(b) & VI to IX).			Marginal Workers.			Non-Workers.		
			Persons	Males	Females	Persons	Males	Females	Persons	Males	Females	Persons	Males	Females	Persons	Males	Fem[illegible]
(1)	(2)	(3)	(17)	(18)	(19)	(20)	(21)	(22)	(23)	(24)	(25)	(26)	(27)	(28)	(29)	(30)	[illegible]
MALLUR URBAN AGGLOBERATION		U	..	..	..	..	..	..	..	..	..	..	..	..	..	..	
(a) Mallur (P) ;		U	..	..	..	..	..	..	..	..	..	..	..	..	..	..	
(b) Kumarapalaiyam (P) ..		U	..	..	..	..	..	..	..	..	..	..	..	..	..	..	
MALLASAMUDRAM URBAN AGGLOMERATION.		U	..	..	..	..	..	..	..	..	..	..	..	..	..	..	
(a) Mallasamudram (P) ..		U	..	..	..	..	..	..	..	..	..	..	..	..	..	..	
(b) Attayyampatti (P);		U	..	..	..	..	..	..	..	..	..	..	..	..	..	..	
(c) Marulayampalaiyam (P) ..		U	..	..	..	..	..	..	..	..	..	..	..	..	..	..	
(d) Papparapatti (P)		U	..	..	..	..	..	..	..	..	..	..	..	..	..	..	
(e) Seppaiyapuram (P)		U	..	..	..	..	..	..	..	..	..	..	..	..	..	..	

1. METTUR TALUK

METTUR TALUK

SALEM DISTRICT

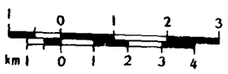

Boundary, State ... ...

" District ... ...

" Taluk ... ...

" Panchayat union.. ... ...

" Village with Location Code Number.. 22

Taluk headquarters ... ... ◎

Villages having Population 200 - 499 ... ... ●

" " 500 - 999 ... ... ●

" " 1000 - 4999 ... ... ●

" " 5000 & above... ... ●

Uninhabited villages x

Important Road ... ...

Railway line with station (Broad gauge)... ... RS

River with stream ... ...

Post office, Post and Telegraph office ... ... PO PT

Police station ... ... PS

Hospital, Primary health centre, Dispensary Maternity and Child welfare centre ... ⊕ ◉ + ▲

Rest house, Travellers bungalow ... ... RH

Urban area with Location Code Number... ... II

Forest Boundary ... ...

Water features : Tank artificial

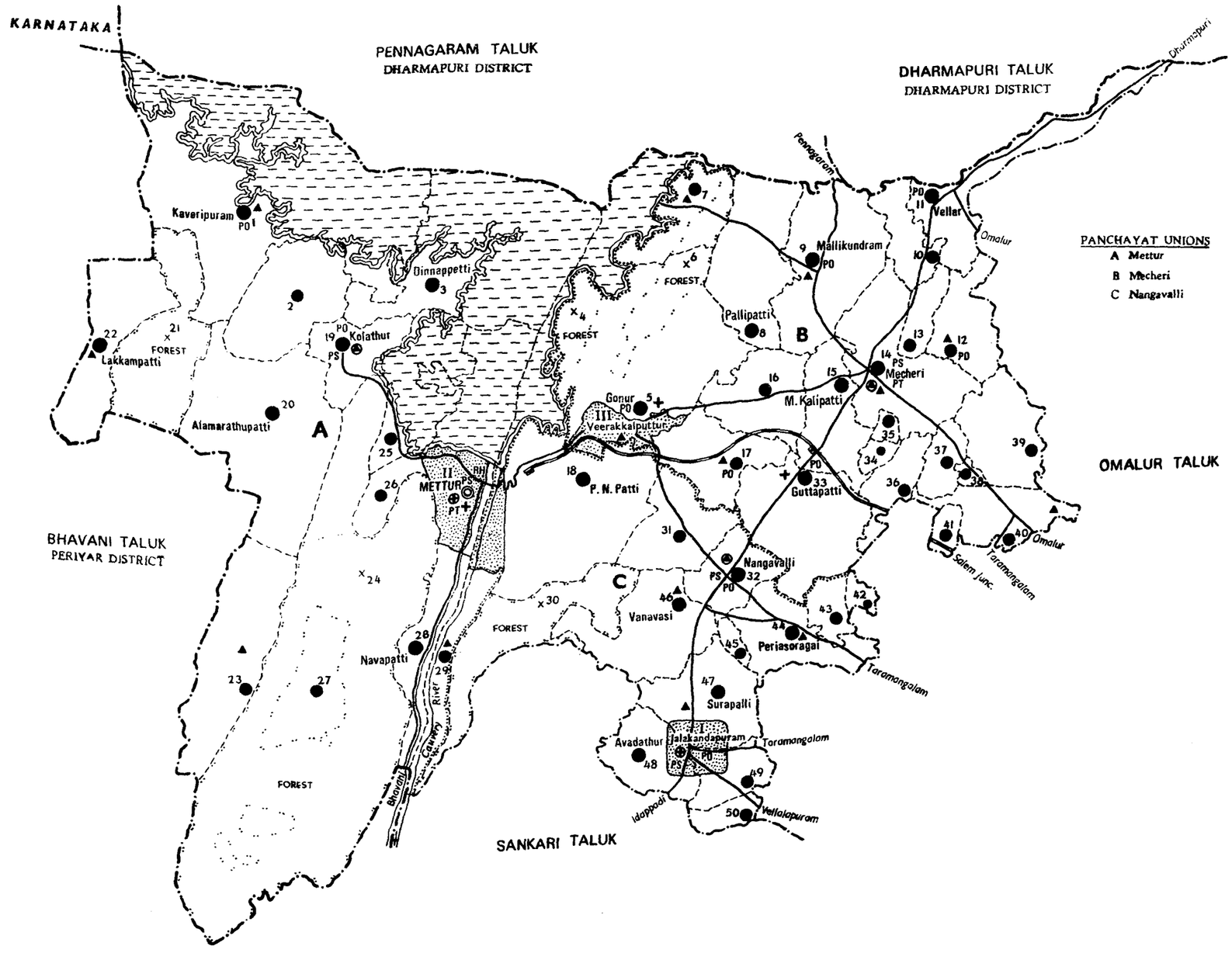

upon Survey of India map with the permission of the Surveyor General of India.

©Government of India Copyright, 19

P.Z.P., C.S.O., Madras-5

ALPHABETICAL LIST OF VILLAGES.

1. Mettur Taluk.

Serial Number. (1)	Name of village. (2)	LC. No. (3)
1.	Alamarathupatti	20
2.	Amaram	13
3.	Aranganur	39
4.	Avadattur	48
5.	Banapuram	36
6.	Bukkampatti	12
7.	Chinnasattappadi	38
8.	Chinnasoragai	43
9.	Dasagappatti	45
10.	Dinnappatti	3
11.	Doramangalam	49
12.	Gonur	5
13.	Gonur R.F.	6
14.	Guttappatti	33
15.	Kannamuchi	23
16.	Karikkaypatti	50
17.	Kaveripuram	1
18.	Kolnayakkanpatti	29
19.	Koonandiyur	7
20.	Koppam	34
21.	Koppampatti	35
22.	Kulathur	19
23.	Lakkampatti	22
24.	Mallikundam	9
25.	Mallikuttappatti	42
26.	Manattal Nallakavaundampatti	41
27.	Mechcheri	14
28.	M. Kalipatti	15
29.	Mulakkadu	25
30.	Nangavalli	32
31.	Navappati	28
32.	Olaippatti	40
33.	Pachapalli R.F.	21
34.	Palamalai	27
35.	Palamalai R.F.	24
36.	Pallippatti	8
37.	Periyasattappadi	37
38.	Periyasoragai	44
39.	Pottaneri	16
40.	Pottaneri Nallagoundampatti	18
41.	Samballi	26
42.	Singiripatti	2
43.	Solapadi R.F.	4
44.	Surappalli	47
45.	Tettigiripatti	10
46.	Vanavasi	46
47.	Vanavasi R.F.	30
48.	Vellar	11
49.	Virakkal	31
50.	Virudasampatti	17

VILLAGE PRIMARY CENSUS ABSTRACT.

1. METTUR TALUK.

Location Code No.	Name of Village.	Area of Village in hectares.	No. of Occupied Residential Houses.	No. of Households.	Total population (including Institutional and Houseless Population)			Scheduled Castes.		Scheduled Tribes.		Literates.	
					Persons	Males	Females	Males	Females	Males	Females	Males	Females
(1)	(2)	(3)	(4)	(5)	(6)	(7)	(8)	(9)	(10)	(11)	(12)	(13)	(14)
1 a/b	Kaveripuram ..	3,172.26	1,612	1,617	7,661	4,088	3,573	328	295	77	72	1,104	281
1 b/b	Kaveripuram ..	2,147.80	1,048	1,048	4,397	2,314	2,083	400	346	..	..	637	207
	Total ..	5,320.06	2,660	2,665	12,058	6,402	5,656	728	641	77	72	1,741	488
2	Singiripatti	1,652.56	761	761	2,935	1,556	1,379	416	372	71	57	567	234
3 a/b	Dinnappatti ..	3,920.24	613	613	2,664	1,421	1,243	133	110	59	55	435	136
3 b/b	Dinnappatti ..	1,233.06	616	621	2,355	1,184	1,171	319	307	364	388	391	169
	Total ...	5,153.30	1,229	1,234	5,019	2,605	2,414	452	417	423	443	826	305
4	Solapadi R.F. ..	364.63				uninhabited							
5	Gonur	2,716.51	2,625	2,626	12,250	6,484	5,766	477	465	1	2	2,885	1,228
6	Gonur R.F. ..	848.45				uninhabited							
7	Koonandiyur ..	931.28	552	552	2,488	1,252	1,236	15	16	..	..	467	123
8	Pallippatti ..	1,690.64	1,202	1,202	5,218	2,764	2,454	154	142	..	..	802	230
9	Mallikundam ..	2,130.36	1,319	1,337	5,841	3,066	2,775	289	294	..	..	859	349
10	Tettigiripatti ..	671.90	868	868	4,011	2,012	1,999	184	152	..	..	633	200
11	Vellar	1,455.76	1,464	1,465	6,762	3,446	3,316	581	532	51	42	1,622	773
12	Bukkampatti ..	899.09	668	668	3,094	1,610	1,484	166	152	..	..	497	168
13	Amaram ..	403.36	347	347	1,488	804	684	41	29	..	..	295	96
14	Mechcheri ..	1,959.14	3,108	3,108	14,601	7,563	7,038	331	319	..	..	3,605	2,011
15	M. Kalipatti ..	1,132.36	1,160	1,160	5,051	2,576	2,475	173	168	..	..	1,084	496
16	Pottaneri ..	1,117.96	1,046	1,046	4,502	2,346	2,156	96	80	..	..	1,248	553
17	Virudasampatti ..	1,129.28	1,010	1,010	4,740	2,484	2,256	130	132	..	..	1,098	455
18 a/b	Pottaneri Nalla goundampatti	1,753.50	3,834	3,871	17,827	9,365	8,462	1,432	1,272	..	..	4,823	2,522
19	Kolathur ..	873.57	1,832	1,837	8,319	4,376	3,943	757	692	510	521	2,420	1,226
20 a/b	Alamarathupatti	3,422.83	806	806	3,058	1,574	1,484	239	215	254	281	519	227
20 b/b	Alamarathupatti	...	1,100	1,100	4,478	2,323	2,155	595	576	23	14	758	378
	Total ...	3,422.83	1,906	1,906	7,536	3,897	3,639	834	791	277	295	1,277	605
21	Pachapalli R. F.	2,114.00				uninhabited							
22	Lakkampatti ..	1,529.48	1,224	1,224	5,104	2,683	2,421	308	303	227	209	1,000	397
23	Kannamuchi ..	2,163.57	963	968	4,180	2,169	2,011	213	205	447	404	732	270
24	Palamalai R.F...	8,361.00				uninhabited							
25	Mulakkadu ..	1,467.94	646	651	2,808	1,483	1,325	414	383	24	25	532	242
26 a/b	Samballi ...	1,840.85	283	283	1,371	701	670	116	129	..	..	262	177
27	Palamalai ..	1,426.66	587	587	2,679	1,364	1,315	2	..	1,301	1,299	141	27
28 a/b	Navappatti ..	696.09	1,299	1,300	5,836	3,028	2,808	714	660	33	36	1,182	514
29	Kolnayakanpatti	764.86	816	817	3,772	1,959	1,813	135	138	1	1	555	149
30	Vanavasi R. F. ..	2,232.32				uninhabited							
31	Virakkal ..	1,157.57	480	482	2,382	1,284	1,098	311	268	..	..	561	258
32 a/b	Nangavalli ..	812.41	1,476	1,488	6,809	3,499	3,310	544	518	..	..	2,047	980
32 b/b	Nangavalli ..	12.08	528	530	2,493	1,297	1,196	8	7	..	..	902	521
	Total ..	824.49	2,004	2,018	9,302	4,796	4,506	552	525	..	..	2,949	1,501
33	Guttappatti ..	2,011.21	1,568	1,568	6,726	3,452	3,274	442	400	..	..	1,760	718
34	Koppam ..	152.76	108	108	488	254	234	14	10	..	..	110	41
35	Koppampatti ..	99.28	222	222	1,038	541	497	..	..	..	..	144	40
36	Banapuram ..	570.08	583	583	2,570	1,341	1,229	64	74	..	..	424	128
37	Periyasattappadi	417.66	260	260	1,115	598	517	124	115	..	..	171	67
38	Chinnasattappadi	79.64	121	121	595	319	276	220	180	..	..	74	22
39	Aranganur ..	1,191.08	867	867	4,030	2,089	1,941	656	641	..	..	738	293
40	Olaippatti ..	968.19	1,007	1,007	4,684	2,426	2,258	824	762	..	..	883	312
41	Manattal Nallakavaundampatti	197.71	294	294	1,563	806	757	100	122	..	..	336	140
42	Mallikuttappatti	133.68	107	107	451	245	206	29	18	99	81	69	21
43	Chinnasoragai	394.09	289	289	1,323	687	636	..	..	115	113	187	73
44	Periyasoragai ..	1,144.53	996	996	5,050	2,599	2,451	230	189	..	..	518	194
45	Dasagappatti ..	132.41	103	103	500	273	227	14	12	..	..	75	14
46 a/b	Vanavasi ..	330.39	1,265	1,265	5,263	2,793	2,470	394	342	..	..	890	304
46 b/b	Vanavasi ..	1,587.06	703	703	2,988	1,533	1,455	250	234	..	..	944	562
	Total ...	1,917.45	1,968	1,968	8,251	4,326	3,925	644	576	..	..	1,834	866
47 a/b	Surappalli ..	1,332.45	1,819	1,829	8,296	4,380	3,916	228	213	..	..	1,471	505
48 a/b	Avadattur ..	886.89	1,443	1,444	6,518	3,450	3,068	313	289	..	..	1,389	590
49 a/b	Doramangalam	931.38	610	610	2,812	1,452	1,360	138	131	..	..	510	176
50	Karikkalpatti ..	291.40	384	384	1,734	913	821	31	31	..	..	204	53
	Taluk Rural Total ..	76,045.00	48,642	48,753	218,918	114,226	104,692	14,092	13,040	3,657	3,600	45,560	19,850

VILLAGE PRIMARY CENSUS ABSTRACT

I. METTUR TALUK

Location Code No.	Name of Village.	Main Workers. Total Main Workers (I-IX).		Cultivators. (I).		Agricultural Labourers. (II).		Household Industry—Manufacturing, Processing, Servicing and Repairs [V (a)].		Other workers [III, IV, V (b) & VI to IX.]		Marginal Workers.		Non-Workers.	
		Males	Females	Males	Females	Males	Females	Males	Females	Males	Females	Males	Females	Males	Females
(1)	(2)	(15)	(16)	(17)	(18)	(19)	(20)	(21)	(22)	(23)	(24)	(25)	(26)	(27)	(28)
1 a/b	Kaveripuram ..	2,343	829	1,397	419	745	399	17	1	184	10	103	510	1,642	2,234
1 b/b	Kaveripuram ..	1,481	863	539	268	787	572	17	..	138	23	12	160	821	1,060
	Total ..	3,824	1,692	1,936	687	1,532	971	34	1	322	33	115	670	2,463	3,294
2	Singiripatti ..	1,060	30	552	14	362	13	5	1	141	2	..	739	496	610
3 a/b	Dinnappatti ..	917	312	475	68	370	241	11	..	61	3	1	61	503	870
3 b/b	Dinnappatti ..	806	711	230	161	445	522	18	7	113	21	2	103	376	357
	Total ..	1,723	1,023	705	229	815	763	29	7	174	24	3	164	879	1,227
4	Solapadi R. F. ..							uninhabited							
5	Gonur ..	3,567	531	1,555	69	747	423	71	11	1,194	28	95	314	2,822	4,921
6	Gonur R. F. ..							uninhabited							
7	Koonandiyur ..	704	268	458	72	99	176	6	2	141	18	11	146	537	822
8	Pallippatti ..	1,647	900	1,302	323	251	571	5	2	89	4	13	126	1,104	1,428
9	Mallikundam ..	1,926	677	1,417	410	386	234	22	1	101	32	9	348	1,131	1,750
10	Tettigiripatti ..	1,198	746	765	347	222	329	115	42	96	28	5	203	809	1,050
11	Vellar ..	2,078	898	1,170	436	479	345	210	70	219	47	32	348	1,336	2,070
12	Bakkampatti ..	991	269	749	140	101	106	30	3	111	20	..	..	619	1,215
13	Amaram ..	403	220	272	150	71	58	4	3	56	9	112	247	289	217
14	Mechcheri ..	4,384	1,015	1,934	240	500	419	632	102	1,318	254	113	284	3,066	5,739
15	M. Kalipatti ..	1,430	169	1,038	117	154	30	37	2	201	20	1	..	1,145	2,306
16	Pottaneri ..	1,302	247	867	110	121	122	6	..	308	15	102	555	942	1,354
17	Virudasampatti ..	1,541	696	635	271	330	389	272	26	304	10	..	13	943	1,547
18 a/b	Pottaneri Nallagoundampatti.	4,724	812	1,065	190	745	427	74	9	2,840	186	5	244	4,636	7,406
19	Kolathur ..	2,477	482	373	18	791	331	97	6	1,216	127	4	353	1,895	3,108
20 a/b	Alamarathupatti	1,111	736	405	116	637	610	5	1	64	9	..	..	463	748
20 b/b	Alamarathupatti	1,535	777	736	266	677	494	4	1	118	16	..	54	788	1,324
	Total ..	2,646	1,513	1,141	382	1,314	1,104	9	2	182	25	..	54	1,251	2,072
21	Pachapalli R.F.							uninhabited							
22	Lakkampatti ..	1,741	876	743	296	800	543	35	17	163	20	3	144	939	1,401
23	Kannamuchi ..	1,393	329	677	138	659	185	1	..	56	6	..	7	776	1,675
24	Palamalai R.F. ..	..	..	..	..	..	..	..	..	..	..	..	..	..	..
25	Mulakkadu ..	885	244	291	8	375	205	2	..	217	31	8	68	590	1,013
26 a/b	Samballi ..	364	37	71	1	202	31	..	..	91	5	..	..	337	633
27	Palamalai R.F. ..	836	548	643	262	184	285	..	..	9	1	..	..	528	767
28 a/b	Navappatti ..	1,700	835	362	101	904	699	24	8	410	27	1	2	1,327	1,971
29	Kolnayakkanpatti	1,175	332	681	66	391	246	1	..	102	20	9	319	775	1,162
30	Vanavasi R.F. ..							uninhabited							
31	Virakkal ..	760	618	470	366	239	241	3	..	48	11	14	13	510	467
32 a/b	Nangavalli ..	2,052	700	614	246	355	255	571	104	512	95	3	2	1,444	2,608
32 b/b	Nangavalli ..	865	171	38	8	9	13	661	109	157	41	1	3	431	1,022
	Total ..	2,917	871	652	254	364	268	1,232	213	669	136	4	5	1,875	3,630
33	Guttappatti ..	2,053	547	1,187	227	412	245	174	33	280	42	..	15	1,399	2,712
34	Koppam ..	163	16	107	7	5	4	..	..	51	5	..	..	91	218
35	Koppampatti ..	310	54	182	20	77	27	2	2	49	5	9	98	222	345
36	Banapuram ..	815	245	476	40	223	168	21	23	95	14	14	33	512	951
37	Periyasattappadi	363	181	238	96	99	64	..	1	26	20	2	8	233	328
38	Chinnasattappadi	193	136	48	9	105	115	..	..	40	12	..	..	126	140
39	Aranganur ..	1,237	336	691	203	274	105	91	18	181	10	11	132	841	1,473
40	Olaippatti ..	1,551	751	546	221	220	314	570	133	215	83	11	114	864	1,393
41	Manattalnallakavaundampatti.	476	126	233	38	62	56	105	14	76	18	5	60	325	571
42	Mallikuttappatti	135	5	102	5	28	..	1	..	4	..	9	11	101	190
43	Chinnasoragai	386	12	315	7	32	2	11	..	28	3	4	14	297	610
44	Periya soragai ..	1,592	729	1,158	310	267	386	61	11	106	22	1	244	1,006	1,478
45	Dasagappatti ..	186	78	146	67	8	3	31	8	1	..	..	..	87	149
46 a/b	Vanavasi ..	1,851	1,039	869	234	657	689	183	85	142	31	1	108	941	1,323
46 b/b	Vanavasi ..	1,011	433	137	37	216	204	482	146	176	46	1	5	521	1,017
	Total ..	2,862	1,472	1,006	271	873	893	665	231	318	77	2	113	1,462	2,340
47 a/b	Surappalli ..	2,831	1,230	1,022	395	400	500	383	93	1,026	242	13	111	1,536	2,575
48 a/b	Avadattur ..	2,300	665	401	94	254	279	859	178	786	114	18	600	1,132	1,803
49 a/b	Doramangalam	948	175	335	48	72	62	202	17	339	48	5	122	499	1,063
50	Karikkapatti ..	620	393	285	88	90	260	55	29	190	16	..	..	293	428
	Taluk Rural Total ..	68,417	24,029	31,002	7,843	16,639	12,997	6,187	1,319	14,589	1,870	763	7,041	45,046	73,622

FOOT NOTE:—

L. C. No. 18 b/b Pottaneri Nallagoundampatti is included in Mettur Township.
L. C. No. 26 b/b Sampalli is included in Mettur Township.
L. C. No. 28 b/b Navappatti is included in Mettur Township.
L. C. No. 47 b/b Surappalli is included in Jalakandapuram (P).
L. C. No. 48 b/b Avadattur is included in Jalakandapuram (P).
L. C. No. 49 b/b Doramangalam is included in Jalakandapuram (P).
Entire Veerakkalputtur (V. No. 14) is included in Veerakkalputtur (P).

ANNEXE

STATEMENT SHOWING THE REVENUE VILLAGES AND THEIR CONSTITUENT PANCHAYATS

1. METTUR TALUK

L.C. No.	Name of Village.	Name of panchayat in which included with alphabetical indications where there are other segment(s).	Cross reference for the other segment(s) of panchayat.
(1)	(2)	(3)	(4)
1a/b	Kaveripuram	Kaveripuram	..
1b/b	Kaveripuram	Karungallur	..
2	Singiripatti	Singiripatti	..
3a/b	Dinnappatti	Dinnappatti	
3b/b	Dinnappatti	Pannavadi	
4	Solapadi R.F.	..	
5	Gonur	Gonur	..
6	Gonur R.F.	..	
7	Koonandiyur	Koonandiyur	
8	Pallippatti	Pallippatti	
9	Mallikundam	Mallikundam	
10	Tettigiripatti	Tettigiripatti	..
11	Vellar	Vellar	..
12	Bukkampatti	Bukkampatti	..
13	Amaram	Amaram	..
14	Mechcheri	Mechcheri	..
15	M. Kalipatti	M. Kalipatti	..
16	Pottaneri	Pottaneri	
17	Virudasampatti	Virudasampatti	..
18a/b	Pottaneri Nalla goundampatti	Pottaneri Nalla goundam patti	..
19	Kulathur	Kulathur	
20a/b	Alamarathupatti	Alamarathupatti	
20b/b	Alamarathupatti	Chattarapattipudur	
21	Pachapalli R.F.	..	
22	Lakkampatti	Lakkampatti	
23	Kannamuchi	Kannamuchi	
24	Palamali R.F.	..	
25	Mulakkadu	Mulakkadu	
26a/b	Samballi	Samballi	..
27	Palamalai	Palamalai	..
28a/b	Navappati	Navappati	..
29	Kolnayakkanpatti	Kolnayakkanpatti	..
30	Vanavasi R.F.	Sanarapatti a/b	46a/b for b/b
31	Virakkal	Virakkal	..
32a/b	Nangavalli	Nangavalli	..
32b/b	Nangavalli	Vanavasi a/b	46b/b for b/b
33	Guttappatti	Guttappatti	..
34	Koppam	Koppampatti a/b	35 for b/b
35	Koppampatti	Koppampatti b/b	34 for a/b
36	Banapuram	Banapuram	..
37	Periyasattappadi	Sathapadi a/b	38 for [illegible]

ANNEXE

STATEMENT SHOWING THE REVENUE VILLAGES AND THEIR CONSTITUENT PANCHAYATS.

1. METTUR TALUK.

L.C. No.	Name of Village.	Name of panchayat in which included with alphabetical indications where there are other segment(s).	Cross reference for the other segment(s) of panchayat.
(1)	(2)	(3)	(4)
38	Chinnasattappadi	Sathapadi b/b	37 for a/b
39	Aranganur	Aranganur	..
40	Olaippatti	Olaippatti	..
41	Manattal Nallakavaundampatti	Manattal Nallakavaundampatti	..
42	Mallikuttappatti	Chinnasoragai a/b	43 for b/b
43	Chinnasoragai	Chinnasoragai b/b	42 for a/b
44	Periyasoragai	Periyasoragai a/b	45 for b/b
45	Dasagappatti	Periyasoragai b/b	44 for a/b
46a/b	Vanavasi	Sanarapatti b/b	30 for a/b
46b/b	Vanavasi	Vanavasi b/b	32b/b for [illegible]
47a/b	Surappalli	Surappalli	..
48a/b	Avadattur	Avadattur	..
49a/b	Doramangalam	Doramangalam	.
50	Karikkapatti	Karikkapatti	.

URBAN PRIMARY CENSUS ABSTRACT

I. METTUR TALUK

Location code No.	Name of Town/Division/Ward.	Area of Town Division/Ward in km².	No. of Occupied Residential Houses.	No. of Households	Total Population (including Institutional and Houseless population). Persons	Males	Females	Scheduled Castes. Males	Females	Scheduled Tribes. Males	Females	Literates. Males	Females
(1)	(2)	(3)	(4)	(5)	(6)	(7)	(8)	(9)	(10)	(11)	(12)	(13)	(14)
I	Jalakandapuram (P)												
	Ward No. 1 ..	..	136	136	637	344	293	..	..	..	..	256	131
	Ward No. 2 ..	..	160	160	778	396	382	84	76	3	3	269	177
	Ward No. 3 ..	..	126	126	714	374	340	..	..	..	..	281	199
	Ward No. 4 ..	..	113	113	529	258	271	..	..	..	..	225	167
	Ward No. 5 ..	..	141	141	731	371	360	1	1	..	..	265	156
	Ward No. 6 ..	..	353	353	1,704	854	850	4	4	..	..	504	314
	Ward No. 7 ..	..	133	133	678	364	314	2	1	..	..	282	194
	Ward No. 8 ..	..	199	199	1,016	509	507	2	1	..	..	286	179
	Ward No. 9 ..	..	104	104	549	288	261	..	..	..	..	209	140
	Ward No. 10 ..	..	198	198	981	512	469	..	..	..	..	348	168
	Ward No. 11 ..	..	285	285	1,470	745	725	..	..	..	..	566	380
	Ward No. 12 ..	..	114	114	533	283	250	..	..	..	..	216	150
	Ward No. 13 ..	..	112	112	646	309	337	..	..	..	..	251	220
	Total ..	1.53	2,174	2,174	10,966	5,607	5,359	93	83	3	3	3,958	2,575
	Mettur (T. S.)												
II	Ward No. 1 ..	..	306	306	1,408	709	699	..	..	..	..	328	189
	Ward No. 2 ..	..	1,500	1,500	6,918	3,552	3,366	756	786	25	21	2,324	1,402
	Ward No. 3 ..	..	562	562	3,060	1,519	1,541	236	237	13	8	928	789
	Ward No. 4 ..	..	109	109	511	259	252	16	9	..	..	192	172
	Ward No. 5 ..	..	599	599	2,863	1,563	1,300	291	240	2	..	1,195	750
	Ward No. 6 ..	..	348	348	1,578	810	768	66	60	..	..	664	500
	Ward No. 7 ..	..	438	438	2,047	1,064	983	30	26	..	..	687	431
	Ward No. 8 ..	..	116	117	633	321	312	4	5	..	..	266	210
	Ward No. 9 ..	..	152	156	825	448	377	43	28	..	..	387	279
	Ward No. 10 ..	..	349	349	1,664	867	797	120	114	..	..	623	422
	Ward No. 11 ..	..	117	117	563	290	273	90	93	2	2	199	130
	Ward No. 12 ..	..	48	48	226	113	113	22	21	..	..	73	50
	Ward No. 13 ..	..	87	87	435	232	203	31	31	..	..	160	77
	Ward No. 14 ..	..	80	80	394	209	185	79	65	..	..	118	69
	Ward No. 15 ..	..	75	75	335	176	159	37	46	..	..	131	72
	Ward No. 16 ..	..	95	95	525	269	256	43	47	..	..	183	101
	Ward No. 17 ..	..	106	106	540	271	269	44	37	..	..	158	115
	Ward No. 18 ..	..	95	95	444	229	215	101	89	..	..	170	112
	Ward No. 19 ..	..	147	147	702	348	354	32	31	9	7	280	212
	Ward No. 20 ..	..	438	438	2,019	996	1,023	55	52	37	34	754	594
	Ward No. 21 ..	..	309	309	1,517	781	736	46	36	5	4	553	397
	Ward No. 22 ..	..	107	107	524	267	257	3	2	3	1	248	222
	Ward No. 23 ..	..	80	80	453	235	218	15	13	5	2	212	168
	Ward No. 24 ..	..	219	219	1,104	559	545	70	64	..	..	423	341
	Ward No. 25 ..	..	19	19	117	60	57	..	..	..	..	50	43
	Ward No. 26 ..	..	226	226	1,111	568	543	33	33	..	..	452	358
	Ward No. 27 ..	..	111	111	454	244	210	7	7	..	..	200	143
	Ward No. 28 ..	..	86	86	410	215	195	..	..	..	..	182	136
	Ward No. 29 ..	..	70	70	287	147	140	5	5	..	..	130	90
	Ward No. 30 ..	..	90	90	443	234	209	..	..	..	..	201	142
	Ward No. 31 ..	..	81	81	340	178	162	5	6	..	..	139	107
	Ward No. 32 ..	..	51	51	211	105	106	1	4	..	..	81	79
	Ward No. 33 ..	..	90	90	426	215	211	..	..	..	..	182	137
	Ward No. 34 ..	..	393	393	2,046	1,069	977	695	612	..	..	764	489
	Ward No. 35 ..	..	300	300	1,317	680	637	31	33	..	..	531	368
	Ward No. 36 ..	..	987	987	4,462	2,325	2,137	33	27	..	..	1,773	1,216
	Ward No. 37 ..	..	137	137	712	367	345	25	20	..	..	297	256
	Ward No. 38 ..	..	124	124	742	389	353	50	55	4	3	349	237
	Ward No. 39 ..	..	39	39	164	82	82	..	..	..	..	72	65
	Ward No. 40 ..	..	72	72	298	166	132	9	9	1	..	138	90
	Ward No. 41 ..	..	113	113	664	339	325	4	2	..	..	320	261
	Ward No. 42 ..	..	40	40	192	102	90	..	..	..	..	91	82
	Ward No. 43 ..	..	49	49	286	148	138	4	4	..	..	135	102
	Town Total ..	14.55	9,560	9,565	45,970	23,720	22,250	3,132	2,949	106	82	17,343	12,205

URBAN PRIMARY CENSUS ABSTRACT

I. METTUR TALUK

Location Code No.	Name of Town/ Division/ Ward.	Main Workers: Total Main Workers (I-IX).		Cultivators. (I)		Agricultural Labourers. (II)		Household Industry-Manufacturing, Processing, Servicing and Repairs [V(a)].		Other Workers (III, IV. V(b) & VI to IX,)		Marginal Workers.		Non-Workers.	
		Males	Females	Males	Females	Males	Females	Males	Females	Males	Females	Males	Females	Males	Females
(1)	(2)	(15)	(16)	(17)	(18)	(19)	(20)	(21)	(22)	(23)	(24)	(25)	(26)	(27)	(28)
I	Jalakandapuram (P)														
	Ward No. 1 ..	227	7	..	..	1	..	63	..	163	7	..	..	117	286
	Ward No. 2 ..	238	57	12	2	2	1	59	17	165	37	..	5	158	320
	Ward No. 3 ..	218	23	21	1	..	..	4	2	193	20	..	..	156	317
	Ward No. 4 ..	158	49	27	4	1	..	19	26	111	19	4	1	96	221
	Ward No. 5 ..	223	22	17	..	..	..	13	9	193	13	..	..	148	338
	Ward No. 6 ..	556	136	9	1	6	1	192	67	349	67	9	21	289	693
	Ward No. 7 ..	226	13	2	..	..	..	9	3	215	10	..	..	138	301
	Ward No. 8 ..	327	84	10	4	2	1	112	19	203	60	..	..	182	423
	Ward No. 9 ..	187	34	5	4	..	1	71	18	111	11	..	16	101	211
	Ward No. 10 ..	349	18	27	3	1	..	207	11	114	4	..	..	163	451
	Ward No. 11 ..	475	90	14	1	14	2	184	40	263	47	14	70	256	565
	Ward No. 12 ..	165	53	4	..	1	..	20	26	140	27	3	41	115	156
	Ward No. 13 ..	177	21	21	5	1	..	45	9	110	7	..	..	132	316
	Town Total ..	3,526	607	169	25	29	6	998	247	2,330	329	30	154	2,051	4,598
II	Mettur (T.S.)														
	Ward No. 1 ..	347	72	13	4	1	2	2	4	331	62	..	..	362	627
	Ward No. 2 ..	1,693	171	17	5	27	28	14	4	1,635	134	2	10	1,857	3,185
	Ward No. 3 ..	645	155	7	..	79	36	2	3	557	116	4	..	870	1,386
	Ward No. 4 ..	115	9	..	..	..	..	..	..	115	9	..	..	144	243
	Ward No. 5 ..	612	91	7	2	66	24	3	..	536	65	..	..	951	1,209
	Ward No. 6 ..	376	31	2	..	9	..	12	..	353	31	..	2	434	735
	Ward No. 7 ..	524	60	10	1	41	15	21	7	452	37	11	37	529	886
	Ward No. 8 ..	174	34	2	2	5	3	10	3	157	26	..	..	147	278
	Ward No. 9 ..	202	25	..	..	1	..	..	..	201	25	..	..	246	352
	Ward No. 10 ..	391	21	1	..	3	1	3	1	384	19	..	4	476	772
	Ward No. 11 ..	122	13	..	..	..	..	1	1	121	12	..	..	168	260
	Ward No. 12 ..	55	9	..	..	..	..	..	..	55	9	..	..	58	104
	Ward No. 13 ..	102	21	..	..	..	..	..	..	102	21	..	..	130	182
	Ward No. 14 ..	99	19	..	..	..	..	..	..	99	19	3	2	107	164
	Ward No. 15 ..	77	10	..	..	..	..	..	..	77	10	..	..	99	149
	Ward No. 16 ..	131	7	1	..	22	2	..	..	108	5	..	1	138	248
	Ward No. 17 ..	139	16	..	..	..	..	..	..	139	16	1	..	131	253
	Ward No. 18 ..	112	19	..	..	..	..	5	..	107	19	1	..	116	196
	Ward No. 19 ..	181	16	..	..	..	..	1	..	180	16	..	..	167	338
	Ward No. 20 ..	503	43	3	2	8	1	2	3	490	37	..	1	493	979
	Ward No. 21 ..	375	23	2	..	7	..	..	1	366	22	..	..	406	713
	Ward No. 22 ..	111	19	..	..	1	..	..	..	110	19	1	1	155	237
	Ward No. 23 ..	102	22	..	..	..	..	..	..	102	22	..	..	133	196
	Ward No. 24 ..	303	51	1	..	1	..	10	9	291	42	1	2	255	492
	Ward No. 25 ..	30	4	3	..	..	..	1	..	26	4	..	..	30	53
	Ward No. 26 ..	258	25	..	..	..	..	..	2	258	23	3	1	307	517
	Ward No. 27 ..	127	4	1	..	..	..	..	..	126	4	..	2	117	204
	Ward No. 28 ..	95	2	..	..	..	..	1	..	94	2	..	..	120	193
	Ward No. 29 ..	73	2	..	..	..	..	..	..	73	2	..	..	74	138
	Ward No. 30 ..	130	6	..	..	..	..	..	1	130	5	..	..	104	203
	Ward No. 31 ..	85	2	..	..	..	..	2	..	83	2	..	..	93	160
	Ward No. 32 ..	53	..	..	..	..	..	..	..	53	..	..	..	52	106
	Ward No. 33 ..	110	6	..	..	..	..	..	..	110	6	..	..	105	205
	Ward No. 34 ..	435	20	1	..	1	1	12	..	421	19	..	..	634	957
	Ward No. 35 ..	335	29	8	..	4	..	8	2	315	27	1	..	344	608
	Ward No. 36 ..	1,110	61	7	..	14	4	15	3	1,074	54	..	..	1,215	2,076
	Ward No. 37 ..	190	14	..	..	..	..	..	..	190	14	..	1	177	330
	Ward No. 38 ..	139	9	..	..	..	..	..	..	139	9	..	..	250	344
	Ward No. 39 ..	46	2	..	..	..	..	..	..	46	2	..	..	36	80
	Ward No. 40 ..	88	6	1	..	..	1	2	..	85	5	..	..	78	126
	Ward No. 41 ..	143	7	..	..	..	..	..	..	143	7	..	..	196	318
	Ward No. 42 ..	42	5	..	..	..	..	..	..	42	5	..	..	60	85
	Ward No. 43 ..	55	3	..	..	..	..	..	..	55	3	..	..	93	135
	Town Total ..	11,035	1,164	87	16	290	118	127	44	10,531	986	28	64	12,657	21,022

URBAN PRIMARY CENSUS ABSTRACT

1. Mettur Taluk

Location Code No.	Name of Town/Division/Ward	Area of Town/Division/Ward in km²	No. of Occupied Residential Houses	No. of Households	Total Population (including Institutional and Houseless Population)			Scheduled Castes		Scheduled Tribes		Literates	
					Persons	Males	Females	Males	Females	Males	Females	Males	Females
(1)	(2)	(3)	(4)	(5)	(6)	(7)	(8)	(9)	(10)	(11)	(12)	(13)	(14)
III	Veerakalputtur (P)												
	Ward No. 1	..	174	174	783	408	375	112	127	..	..	225	98
	Ward No. 2	..	132	132	628	313	315	..	..	..	..	233	145
	Ward No. 3	..	132	132	600	323	277	2	4	..	..	206	95
	Ward No. 4	..	197	197	935	506	429	..	..	..	..	353	224
	Ward No. 5	..	225	225	1,022	536	486	..	..	..	..	393	263
	Ward No. 6	..	357	357	1,571	794	777	19	12	..	..	647	540
	Ward No. 7	..	179	179	818	450	368	..	..	..	..	404	300
	Ward No. 8	..	145	145	681	368	313	11	11	..	..	267	178
	Ward No. 9	..	203	203	913	500	413	1	3	..	..	366	204
	Ward No. 10	..	155	155	668	341	327	8	11	..	..	271	218
	Ward No. 11	..	150	150	729	374	355	..	..	..	..	294	220
	Ward No. 12	..	201	201	947	491	456	..	..	..	..	416	299
	Ward No. 13	..	312	312	1,447	789	658	28	25	..	..	588	341
	Town Total	4.75	2,562	2,562	11,742	6,193	5,549	181	193	..	..	4,663	3,125
	Taluk Urban Total	20.83	14,296	14,301	68,678	35,520	33,158	3,406	3,225	109	85	25,964	17,905

URBAN PRIMARY CENSUS ABSTRACT

1. Mettur taluk

Location Code No	Name of Town/Division/Ward	Main Wokers: Total Main Workers (I-IX)		Cultivators (I)		Agricultural labourers (II)		Household Industry—Manufacturing, Processing, Servicing and Repairs [(V(a)]		Other Workers [III, IV, V (b) and VI to IX.]		Marginal workers.		Non-Workers	
		Males	Females	Males	Females	Males	Females	Males	Females	Males	Females	Males	Females	Males	Females
(1)	(2) (3)	(15)	(16)	(17)	(18)	(19)	(20)	(21)	(22)	(23)	(24)	(25)	(26)	(27)	(28)
III	Veerkkalputtur (P)														
	Ward No. 1 ..	227	68	26	4	97	57	..	..	104	7	..	..	181	307
	Ward No. 2 ..	143	6	26	..	3	..	10	..	104	6	..	..	170	309
	Ward No. 3 ..	166	10	16	3	21	1	12	4	117	2	..	..	157	267
	Ward No. 4 ..	224	4	22	..	7	..	2	..	193	4	..	..	282	425
	Ward No. 5 ..	259	5	..	..	13	..	3	..	243	5	1	1	276	480
	Ward No. 6 ..	377	27	..	..	25	10	..	..	352	17	..	..	417	750
	Ward No. 7 ..	253	7	..	..	..	..	..	..	253	7	..	..	197	361
	Ward No. 8 ..	180	8	..	..	7	2	9	..	164	6	1	..	187	305
	Ward No. 9 ..	243	17	1	..	3	..	10	5	229	12	..	..	257	396
	Ward No. 10 ..	176	12	..	..	..	..	..	2	176	10	..	..	165	315
	Ward No. 11 ..	163	7	..	..	..	..	6	..	157	7	..	1	211	347
	Ward No. 12 ..	248	17	..	..	1	..	17	5	230	12	..	..	243	439
	Ward No. 13 ..	344	25	..	..	7	2	22	2	315	21	10	5	435	628
	Town Total ..	3,003	213	91	7	184	72	91	18	2,637	116	12	7	3,178	5,329
	Taluk Urban Total	17,564	1,984	347	48	503	196	1,216	309	15,498	1,431	70	225	17,886	30,949

Foot Note.—

List of Villages included in each town.

L.C. No. (1)	Name of Town. (2)	L.C. No. (3)	Name of Villages. (4)
I	Jalakandapuaram(P)	47 b/b	Surappalli.
		48 b/b	Avadattur.
		49 b/b	Doramangalam.
II	Mettur Township	18 b/b	Pottaneri Nallagoundampatti.
		26 b/b	Sampalli.
		28 b/b	Navappatti.
III	Veerakkalputtur (P)	V. No. 14	Veerakkalputtur.

URBAN PRIMARY CENSUS ABSTRACT
1. METTUR TALUK
APPENDIX

Total, Scheduled Caste and Scheduled Tribe Population—Urban Blockwise

Location Code No. (1)	Name of Town/Ward/Urban Block (2)	E.B. No.	Total Population (3)	Scheduled Castes (4)	Scheduled Tribes (5)
I. Jalakandapuram (P)					
	Ward No. 1	377	637	..	..
	Total ..		**637**	..	..
	Ward No. 2	378	778	160	6
	Total ..		**778**	**160**	**6**
	Ward No. 3	379	714	..	..
	Total ..		**714**	..	..
	Ward No. 4	380	529	..	..
	Total ..		**529**	..	..
	Ward No. 5	381	731	2	..
	Total ..		**731**	**2**	..
	Ward No. 6	382	672	4	..
		383	518	..	..
		384	514	4	..
	Total ..		**1,704**	**8**	..
	Ward No. 7	385	678	3	..
	Total ..		**678**	**3**	..
	Ward No. 8	386	434	3	..
		387	582	..	..
	Total ..		**1,016**	**3**	..
	Ward No. 9	388	549	..	..
	Total ..		**549**	..	..
	Ward No. 1	389	471	..	..
		390	5 0	..	..
	Total ..		**981**	..	..
	Ward No. 11	391	816	..	..
		392	654		..
	Total ..		**1,470**	..	
	Ward No. 12	393	533	..	..
	Total ..		**533**	..	..

URBAN PRIMARY CENSUS ABSTRACT
1. METTUR TALUK
APPENDIX

Total, Scheduled Caste and Scheduled Tribe Population—Urban Blockwise

Location Code No. (1)	Name of Town/Ward/Urban Block (2)	E.B. No.	Total Population (3)	Scheduled Castes (4)	Scheduled Tribes (5)
I	*Jalakandapuram* (P)				
	Ward No. 13	394	646	..	..
	Total ..		**646**	..	..
	Town Total ..		**10,966**	**176**	**6**
II.	*Mettur* (T.S.)				
	Ward No. 1	1	419	..	..
		2	450	..	..
		3	539	..	..
	Total ..		**1,408**	..	..
	Ward No. 2	4	568	38	..
		5	358	7	..
		6	522	350	..
		7	569	66	14
		8	465	11	6
		9	507	5	6
		10	566	399	..
		11	513	67	..
		12	299	133	..
		13	389	162	..
		14	456	..	..
		15	409	32	..
		16	373	140	4
		17	448	45	11
		18	476	87	5
	Total ..		**6,918**	**1,542**	**46**
	Ward No. 3	19	609	114	..
		20	776	89	..
		21	595	209	..
		22	565	16	..
		23	515	45	21
	Total ..		**3,060**	**473**	**21**
	Ward No. 4	24	511	25	..
	Total ..		**511**	**25**	..
	Ward No. 5	25	564	63	..
		26	641	248	..
		27	566	13	..
		28	613	39	2
		29	479	168	..
	Total ..		**2,863**	**531**	2
	Ward No. 6	30	563	16	..
		31	490	60	
		32	525	50	
	Total ..		**1,578**	**126**	..

URBAN PRIMARY CENSUS ABSTRACT.

1. METTUR TALUK

APPENDIX

Total, Scheduled Caste and Scheduled Tribe Population—Urban Blockwise

Location Code No. (1)	Name of Town/Ward/Urban block (2)	E.B. No.	Total Population (3)	Scheduled Castes (4)	Scheduled Tribes (5)
II.	*Mettur (T.S.)*				
	Ward No. 7	33	447	9	..
		34	475	..	..
		35	523	2	..
		36	602	45	..
		Total ..	**2,047**	**56**	..
	Ward No. 8	37	633	9	..
		Total ..	**633**	**9**	..
	Ward No. 9	38	431	33	..
		39	394	38	..
		Total ..	**825**	**71**	..
	Ward No. 10	40	562	134	..
		41	575	27	..
		42	527	73	..
		Total ..	**1,664**	**234**	..
	Ward No. 11	43	563	183	4
		Total ..	**563**	**183**	**4**
	Ward No. 12	44	226	43	..
		Total ..	**226**	**43**	..
	Ward No. 13	45	435	62	..
		Total ..	**435**	**62**	..
	Ward No. 14	46	394	144	..
		Total ..	**394**	**144**	..
	Ward No. 15	47	335	83	..
		Total ..	**335**	**83**	..
	Ward No. 16	48	525	90	..
		Total ..	**525**	**90**	..
	Ward No. 17	49	540	81	..
		Total ..	**540**	**81**	..
	Ward No. 18	50	444	190	..
		Total ..	**444**	**190**	..
	Ward No. 19	51	702	63	16
		Total ..	**702**	**63**	**16**
	Ward No. 20	52	551	4	6
		53	525	25	..

URBAN PRIMARY CENSUS ABSTRACT

1. METTUR TALUK

APPENDIX

Total, Scheduled Caste and Scheduled Tribe Population—Urban Blockwise

Location Code No. (1)	Name of Town/Ward/Urban Block (2)	E.B.	Total Population (3)	Scheduled Castes (4)	Scheduled Tribes (5)
II	*Mettur Township*				
		54	436	1	43
		55	507	77	22
		Total ..	**2,019**	**107**	**71**
	Ward No. 21	56	509	37	..
		57	511	23	2
		58	497	22	7
		Total ..	**1,517**	**82**	**9**
	Ward No. 22	59	524	5	4
		Total ..	**524**	**5**	
	Ward No. 23	60	453	28	
		Total ..	**453**	**28**	
	Ward No. 24	61	607	131	..
		62	497	3	..
		Total ..	**1,104**	**134**	..
	Ward No. 25	63	117	..	..
		Total ..	**117**	..	..
	Ward No. 26	64	555	13	..
		65	556	53	..
		Total ..	**1,111**	**66**	..
	Ward No. 27	66	454	14	..
		Total ..	**454**	**14**	..
	Ward No. 28	67	410	..	..
		Total ..	**410**	..	..
	Ward No. 29	68	287	10	..
		Total ..	**287**	**10**	..
	Ward No. 30	69	443	..	..
		Total ..	**443**	..	..
	Ward No. 31	70	340	11	..
		Total ..	**340**	**11**	..
	Ward No. 32	71	211	5	..
		Total ..	**211**	**5**	..
	Ward No. 33	72	426	..	..
		Total ..	**426**	..	..

URBAN PRIMARY CENSUS ABSTRACT

METTUR TALUK

APPENDIX

Total, Scheduled Caste and Scheduled Tribe Population—Urban Blockwise

Location Code No. (1)	Name of Town/Ward/Urban Block (2)	E.B. No.	Total Population (3)	Scheduled Castes (4)	Scheduled Tribes (5)
II.	*Mettur (T.S.)*				
	Ward No. 34	73	606	410	..
		74	727	433	..
		75	713	464	..
		Total ..	**2,046**	**1,307**	..
	Ward No. 35	76	615	27	..
		77	702	37	..
		Total ..	**1,317**	**64**	..
	Ward No. 36	78	598	4	..
		79	744	4	..
		80	570	10	..
		81	492	..	..
		82	467	..	..
		83	487	14	..
		84	451	28	..
		85	653	..	..
		Total ..	**4,462**	**60**	..
	Ward No. 37	86	712	45	..
		Total ..	**712**	**45**	..
	Ward No. 38	87	742	105	7
		Total ..	**742**	**105**	**7**
	Ward No. 39	88	164	..	..
		Total ..	**164**	..	..
	Ward No. 40	89	298	18	1
		Total ..	**298**	**18**	**1**
	Ward No. 41	90	664	6	..
		Total ..	**664**	**6**	..
	Ward No. 42	91	192	..	..
		Total ..	**192**	..	..
	Ward No. 43	92	286	8	..
		Total ..	**286**	**8**	..
		Town Total ..	**45,970**	**6,081**	**188**
III	*Veerakkalputtur (P)*				
	Ward No. 1	395	358	58	..
		396	425	181	..
		Total ..	**783**	**239**	..

URBAN PRIMARY CENSUS ABSTRACT

I. METTUR TALUK

APPENDIX

Total, Scheduled Caste and Scheduled Tribe Population—Urban Blockwise

Location Code No. (1)	Name of Town/Ward/Urban Block (2)	E.B. No.	Total Population (3)	Scheduled Castes (4)	Scheduled Tribes (5)
III	*Veerakkalputtur (P)*				
	Ward No. 2	397	628	..	..
		Total ..	**628**	..	..
	Ward No. 3	398	600	6	..
		Total ..	**600**	**6**	..
	Ward No. 4	399	423	..	..
		400	512	..	..
		Total ..	**935**	..	..
	Ward No. 5	401	615	..	..
		402	407	..	..
		Total ..	**1,022**	..	..
	Ward No. 6	403	779	..	..
		404	792	31	..
		Total ..	**1,571**	**31**	..
	Ward No. 7	405	424	..	..
		406	394	..	..
		Total ..	**818**	..	..
	Ward No. 8	407	681	22	..
		Total ..	**681**	**22**	..
	Ward No. 9	408	394	4	..
		409	519	..	..
		Total ..	**913**	**4**	..
	Ward No. 10	410	668	19	..
		Total ..	**668**	**19**	..
	Ward No. 11	411	729	..	..
		Total ..	**729**	..	..
	Ward No. 12	412	520	..	..
		413	427	..	..
		Total ..	**947**	..	..
	Ward No. 13	414	698	53	..
		415	749	..	..
		Total ..	**,447**	53	..
		Total	**11,742**	**374**	..

2 OMALUR TALUK

OMALUR TALUK

SALEM DISTRICT

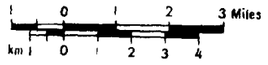

PANCHAYAT UNIONS

A Kadayampatti
B Omalur
C Taramangalam

DHARMAPURI TALUK
DHARMAPURI DISTRICT

HARUR TALUK
DHARMAPURI DISTRICT

YERCAUD TALUK

METTUR TALUK

SALEM TALUK

SANKARI TALUK

Jolarpettai Junc.
Bangalore Junc.
Dharmapuri
Vellar
Mettur R.S.
Mecheri
Nangavalli
Jalakandapuram
Konganapuram
Salem
Salem Junc.
Sarabanga
Nadi
Tirumpillai
Idangansalai
NH 47

FOREST

Kethunaickanpattipudur
Kannavoipudur
Danishpet
Kadayampatti
Kongupatti
Kanjanaickanpatti
Thumbaipadi
Kamalapuram
OMALUR DIV.
Karuppur
Muthugaickanpatti
Karukkalvadi
Pagalpatti
Taramangalam
PO Desavilakku
Paggambadi

Boundary, District ... ...
" Taluk ... ...
" Panchayat union ... ...
" Village with Location Code Number 22
Taluk headquarters .. ..
Villages having Population below 200 ... ...
" " 200 - 499 ... ...
" " 500 - 999 ... ...
" " 1000 - 4999 ... ...
" " 5000 & above ...
Uninhabited villages.. ... ...
National Highway ... ...
Important Road ... ...
Railway line with station (Broad gauge) ...
" " (Metre gauge) ...
River with stream ... ...
Post office, Post and Telegraph office ... ...
Police station ... ...
Hospital, Primary health centre, Dispensary Maternity and Child welfare centre ...
Rest house, Travellers bungalow ... ...
Urban area with Location Code Number .. ...
Forest boundary ... ...

●Based upon Survey of India map with the permission of the Surveyor General of India.

© Government of India Copyright, 1984.

P.Z.P.,C.S.O.,Madras-5.

ALPHABETICAL LIST OF VILLAGES.

2. Omalur Taluk

Sl. No.	Name of Village	LC. No.
(1)	(2)	(3)
1	Alagusamudram	88
2	Amarakundhi	57
3	Anaikavundanpatti	96
4	Ariyampatti	79
5	Arurupatti	77
6	Balbakki	49
7	Bommiampatti R.F.	17
8	Chellapillaikuttai	91
9	Danishpet	21
10	Darapuram	35
11	Dasagasamudram	24
12	Dasavilakku	85
13	Divattippatti	23
14	Elattur	13
15	Elattur R.F.	9
16	Ettikuttaipatti	68
17	Gobinathapuram	39
18	Gollappatti	69
19	Gundukkal	10
20	Gundukkal R.F.	2
21	Idaiyappatti	83
22	Ilavampatti	81
23	Jagadevampatti	44
24	Kadayampatti	16
25	Kamalapuram	38
26	Kaminayakkanpatti	43
27	Kanavoipudur	6
28	Kanavoipudur R.F.	18
29	Kanijeri R.F.	30
30	Kanjanayakkanpatti	27
31	Kottaperiyampatti	52
32	Karukkalvadi	89
33	Karuppanampatti	50
34	Karuppur	72
35	Karuvattuparai R F	22
36	Ketunayakkampattipudur	5
37	Konguppatti	11
38	Kottaikavandampatti	95
39	Kottaimettupatti	48a/b
40	Kukuttaipatti	29
41	Kullamanaiyakanppatti	66
42	Kurukkappatti	86
43	Kurumbapatti R.F.	42
44	Lokkur R.F.	7
45	Mailappalaiyam	46
46	Mallikuttai	56
47	Manakondamalai R.F.	8
48	Manattal	55
49	Mankuppai	93
50	Marakkottai	26
51	M. Chettippatti	75
52	Mukkanur	12
53	Mungilpadi	71
54	Muthunayakkanpatti	90
55	Nachchanampatti	14
56	Naduppatti	15
57	Naranampalayam	47
58	Omalur	65 a/b
59	Pachchanampatti	64
60	Pagalpatti	92
61	Palappallikkombai	20
62	Panikkanur	82
63	Panjakalipatti	51
64	Pannappatti	28
65	Pannikaradu R.F.	31
66	Pappambadi	84
67	Periyerippatti	61
68	Poosaripatti	25
69	Pottipuram	33
70	Puliyampatti	74
71	Ramasamimalai R.F.	1
72	Ramireddipatti	78
73	Reddipatti	62
74	Sakkarasettipatti	40
75	Saminayakkampatti	94
76	Sangitappatti	73
77	Sekkarapatti	3
78	Sekkarapatti	67
79	Selavadai	80
80	Semmandapatti	36
81	Sikkampatti	76
82	Sikkanampatti	34
83	Tattayangarpatti	41
84	Tattyanpatti	37
85	Tekkampatti	70
86	Tindamangalam	63
87	T. Konagapadi	87
88	T. Maramangalam	54
89	Tolasampatti	58
90	Tumbipadi	32
91	Tundumaniyam	59
92	Umbilika maramangalam	53
93	Vedappatti	
94	Vellakkalpatti	
95	Vellalapatti	45
96	Veppilai	4
97	Yerimalai R.F.	19

2. OMALUR TALUK

Location Code No.	Name of Village	Area of Village in Hectares	No. of Occupied Residential Houses	No. of Households	Total Population (including Institutional and Houseless Population) Persons	Males	Females	Scheduled Castes Males	Females	Scheduled Tribes Males	Females	Literates Males	Females
(1)	(2)	(3)	(4)	(5)	(6)	(7)	(8)	(9)	(10)	(11)	(12)	(13)	(14)
1	Ramasamimalai R.F.	930.00				Uninhabited							
2	Gundukkal, R.F.	947.80				Uninhabited							
3	Sekkarapatti ..	610.39	4,00	400	2,014	1,061	953	52	56	..	..	185	68
4	Veppilai ..	1,749.68	378	378	1,983	1,066	917	164	146	12	13	99	15
5	Ketunayakkam-pattipudur.	1,932.97	969	969	5,004	2,545	2,459	248	257	79	85	995	466
6	Kanavoi Pudur ..	2,107.45	1,156	1,158	5,323	2,720	2,603	846	838	643	578	773	261
7	Lokkur R.F. ..	2,079.75	27	27	122	65	57	18	15	..	..	25	9
8	Manakondamalai R.F.	2,144.91				Uninhabited							
9	Elattur R.F. ..	428.98				Uninhabited							
10	Gundukkal ..	1,230.28	1,029	1,029	4,839	2,458	2,381	307	333	..	..	927	330
11	Konguppatti ..	2,024.22	1,623	1,626	7,292	3,665	3,627	655	608	..	..	1,356	556
12	Mukkanur ..	553.24	573	573	2,573	1,325	1,248	204	186	..	..	474	191
13	Elattur ..	859.58	224	224	1,189	632	557	246	190	4	6	226	68
14	Nachchanam patti	367.85	224	224	887	467	420	114	102	..	..	270	161
15	Naduppatti ..	819.35	967	967	4,528	2,289	2,239	332	299	24	23	961	454
16a/c	Kadayampatti ..	1,197.49	1,184	1,184	5,582	2,916	2,666	873	775	..	..	1,241	493
16b/c	Kadayampatti ..	820.00	394	396	1,877	960	917	220	204	..	..	399	194
16c/c	Kadayampatti ..	..	280	280	1,197	607	590	145	125	21	23	284	165
	Total ..	2,017.49	1,858	1,860	8,656	4,483	4,173	1,238	1,104	21	23	1,924	852
17	Bommiampatti R.F.	734.12				Uninhabited							
18	Kanavoi pudur R.F.	1,287.42				Uninhabited							
19	Yerimalai R.F. ..	1,497.39				Uninhabited							
20	Palappalli Kombai	71.90	223	223	1,170	609	561	151	149	..	..	241	67
21	Danishpet	292.21	1,349	1,355	6,692	3,488	3,204	347	347	468	438	1,515	736
22	Karuvattuparai R.F.	464.19	27	27	116	59	57	..	..	59	57	1	..
23	Divattippatti ..	649.22	824	824	3,822	1,984	1,838	314	322	..	..	779	339
24	Dasagasamudram (Desasamudram)	228.11	289	290	1,441	732	709	163	165	..	..	366	138
25	Poosari Patti	318.95	560	560	2,821	1,492	1,329	60	56	..	..	683	283
26	Marakkottai ..	1,482.35	1,115	1,115	4,964	2,569	2,395	186	184	..	..	970	362
27	Kanjanayakkanpatti	1391.71	2,033	2,033	9,777	5,049	4,728	1,161	1,062	..	..	1,352	473
28	Pannappatti ..	661.97	1,001	1,002	4,802	2,498	2,304	450	445	..	..	1,084	484
29	Kukuttaipatti ..	1,216.04	858	863	4,341	2,284	2,057	526	491	186	163	891	387
30	Kandjeri R.F. ..	1,290.99	122	122	665	366	299	72	63	159	128	113	33
31	Pannikaradu R.F.	1,214.10	46	46	184	93	91	..	..	93	91	49	28
32	Tumbi padi, ..	1,397.55	1,821	1,824	8,519	4,457	4,062	1,197	1,131	123	134	1,680	630
33	Pottipuram ..	457.69	848	862	3,756	1,942	1,814	510	467	..	..	575	170
34	Sikkanampatti ..	408.79	497	497	2,299	1,169	1,130	467	461	..	..	443	190
35	Darapuram ..	634.15	718	718	3,597	1,875	1,722	127	120	..	..	645	221
36	Semmandapatti ..	992.78	965	975	4,554	2,287	2,267	810	778	..	..	964	493
37	Tattyanpatti ..	202.03	277	277	1,404	716	688	366	348	..	..	218	52
38a/b	Kamalapuram ..	799.00	1,160	1,161	5,181	2,745	2,436	76	75	..	..	809	367
38b/b	Kamalapuram ..	7.26	217	217	1,107	585	522	296	288	..	..	201	64
	Total ..	806.26	1,377	1,378	6,288	3,330	2,958	372	363	..	..	1,010	431
39	Gobinathapuram	284.77	243	243	962	502	460	14	15	..	..	194	75
40	Sakkarasettipatti	330.56	426	426	2,031	1,066	965	272	242	..	..	352	117
41	Tattayangarpatti	771.42	568	569	2,475	1,300	1,175	168	151	2	1	388	145
42	Kuduvampatti R.F.	1,011.75	19	19	94	54	40	7	3	..	..	42	31
43	Kaminayakkampatti	87.57	62	62	306	156	150	39	33	..	..	37	11
44	Jagadevampatti	117.41	112	112	447	235	212	12	13	2	1	84	37
45	Vellalapatti	510.25	1,080	1,080	4,650	2,341	2,309	547	487	..	..	893	498
46	Mailappalaiyam (Mailampalayam)	265.49	87	87	356	204	152	9	8	..	..	97	41
47	Naranampalayam	76.69	222	222	1,043	542	501	157	134	..	..	250	129
48a/b	Kottamettupatti	384.38	852	853	3,944	2,081	1,863	410	398	..	..	782	363
49	Balbakki ..	483.07	404	405	1,798	935	863	235	226	..	..	396	143
50	Karuppanampatti	159.44	302	302	1,518	765	753	600	597	..	..	271	103
51	Panjakalipatti ..	188.35	255	255	1,252	643	609	71	60	..	..	339	121
52	Kattaperiyampatti (Kottaperiampatti)	88.76	80	80	386	207	179	..	..	..	..	61	8
53	Umbilikamaramangalam	310.30	403	403	1,794	915	879	115	105	..	..	184	69
54	T. Maramangalam	425.28	296	296	1,490	767	723	174	147	..	..	173	56
55	Manattal ..	982.64	975	990	4,709	2,450	2,259	301	249	1	..	788	348
56	Mallikuttai .. (Manikkottai)	462.32	486	486	2,136	1,122	1,014	170	154	..	..	359	109
57	Amarakundhi ..	649.25	899	899	4,130	2,135	1,995	155	152	..	..	981	435
58	Tolasampatti ..	118.25	633	635	3,126	1,624	1,502	120	119	..	..	788	343
59	Tundumaniyam	76.73	122	122	576	310	266	6	5	..	..	70	19
60	Vedappatti ..	140.76	154	154	650	319	331	108	104	..	..	104	47
61	Periyerippatti ..	441.65	504	504	2,372	1,232	1,140	201	191	..	..	355	85
62	Reddipatti ..	56.88	128	134	603	325	278	3	3	..	..	62	4
63	Tindamangalam	496.25	557	557	2,511	1,327	1,184	151	117	..	..	406	176
64	Pachchanampatti	648.44	998	998	4,847	2,597	2,250	598	568	..	..	1,095	411
65a/b	Omalur ..	647.87	782	836	3,992	2,112	1,880	240	227	..	..	808	290
66	Kullamanickampatti.	322.62	146	146	695	356	339	3	3	..	..	142	51
67	Sekkarapatti ..	101.01	123	123	570	307	263	32	35	..	..	118	58
68	Ettikuttaipatti ..	225.82	380	380	1,822	948	874	345	324	..	..	323	122
69	Gollappatti ..	179.29	335	335	1,465	750	715	16	14	..	..	287	121
70	Tekkampatti ..	175.89	793	793	3,679	1,882	1,797	745	738	..	..	688	211

VILLAGE PRIMARY CENSUS ABSTRACT

2. Omalur Taluk

Location Code No.	Name of Village	Main Workers: Total Main Workers (I-IX)		Cultivators (I)		Agricultural Labourers (II)		Household Industry—manufacturing, Processing, Servicing and Repairs [V (a)]		Other Workers [III, IV, V(b) & VI to IX]		Marginal Workers		Non-Workers	
		Males	Females	Males	Females	Males	Females	Males	Females	Males	Females	Males	Females	Males	Females
(1)	(2)	(15)	(16)	(17)	(18)	(19)	(20)	(21)	(22)	(23)	(24)	(25)	(26)	(27)	(28)
1	Ramasamimalai R.F.					Uninhabited									
2	Gundukkal R.F.					Uninhabited									
3	Sekkarapatti ..	665	553	470	141	152	397	..	..	43	15	..	12	396	388
4	Veppilai ..	702	542	578	307	112	231	..	..	12	4	..	..	364	375
5	Ketunayakkam Pattipudur.	1,489	834	1,026	460	356	351	13	7	84	16	1	1	1,055	1,624
6	Kanavoipudur ..	1,665	805	1,170	308	363	474	15	8	117	15	1	1	1,054	1,797
7	Lokkur R.F. ..	39	31	1	1	29	30	..	..	9	..	..	..	26	26
8	Manakondamalai R.F.					Uninhabited									
9	Elattur R.F. ..					Uninhabited									
10	Gundukkal ..	1,577	169	911	11	575	140	7	7	84	11	4	357	877	1,855
11	Konguppatti ..	2,258	1,194	1,443	486	586	587	42	51	187	70	16	320	1,391	2,113
12	Mukkanur ..	774	106	435	13	200	79	67	1	72	13	2	4	549	1,138
13	Elattur ..	398	12	218	2	139	8	..	..	41	2	..	11	234	534
14	Nachchanamppatti	270	83	155	32	40	44	5	..	70	7	1	..	196	337
15	Nadupatti ..	1,325	457	800	135	339	281	21	8	165	33	1	102	963	1,680
16a/c	Kadayampatti ..	1,723	801	820	126	517	573	93	62	293	40	9	183	1,184	1,682
16b/c	Kadayampatti ..	573	389	290	105	232	254	9	18	42	12	..	1	387	527
16c/c	Kadayampatti ..	329	354	81	11	222	338	2	..	24	5	5	13	273	223
	Total ..	2,625	1,544	1,191	242	971	1,165	104	80	359	57	14	197	1,844	2,432
17	Bommiampatti R.F.					Uninhabited									
18	Kanvoi pudurR.F.					Uninhabited									
19	Yerimalai R.F. ..					Uninhabited									
20	Palappallikombai	402	326	177	69	209	257	..	..	16	..	..	1	207	234
21	Danishpet	1,855	721	823	252	773	401	37	6	222	62	5	138	1,628	2,345
22	Karuvattuparai R.F.	39	35	16	1	23	34	..	..	..	..	..	..	20	22
23	Divattipatti ..	1,179	527	460	132	337	326	89	26	293	43	25	223	780	1,088
24	Dasagasamudram (Desasamudram).	454	219	171	34	214	179	10	..	59	6	..	..	278	490
25	Poosaripatti ..	852	142	446	37	169	67	16	4	221	34	12	91	628	1,096
26	Marakkottai ..	1,707	907	1,020	233	384	539	52	68	251	67	11	148	851	1,340
27	Kanjanayakkanpatti	3,171	1,965	1,345	484	1,082	1,091	141	83	603	307	..	100	1,878	2,663
28	Pannappatti ..	1,522	973	718	401	570	508	31	262	203	38	..	187	976	1,144
29	Kukuttaipatti ..	1,322	707	675	249	503	439	7	5	137	14	63	377	899	973
30	Kandjeri R.F. ..	228	209	126	49	101	159	..	..	1	1	..	..	138	90
31	Pannikaradu R.F.	59	34	34	21	22	13	..	..	3	..	..	..	34	57
32	Tumbipadi ..	2,568	1,196	1,200	435	852	697	36	17	480	47	34	106	1,855	2,760
33	Pottipuram ..	1,120	604	263	35	448	485	32	10	377	74	75	285	747	925
34	Sikkanam patti ..	705	179	367	68	162	75	2	5	174	31	..	1	464	950
35	Darapuram ..	1,085	561	474	125	175	250	19	14	417	172	3	23	787	1,138
36	Semmandapatti ..	1,403	629	476	202	351	262	367	89	209	76	24	52	860	1,586
37	Tattyanpatti ..	462	271	212	63	206	198	..	1	44	9	..	..	254	417
38a/b	Kamalapuram ..	1,665	201	929	35	388	115	36	3	312	48	3	34	1,077	2,201
38b/b	Kamalapuram ..	376	89	159	6	119	73	1	..	97	10	..	..	209	433
	Total ..	2,041	290	1,088	41	507	188	37	3	409	58	3	34	1,286	2,634
39	Gobinathapuram	322	266	180	98	83	159	..	..	59	9	..	..	180	194
40	Sakkarasettipatti	652	273	277	112	257	134	..	..	118	27	..	..	414	692
41	Tattayangarpatti	714	304	228	97	246	75	7	..	233	132	22	70	564	801
42	Kuduvampatti R. F.	25	1	..	..	..	..	..	..	25	1	..	..	29	39
43	Kaminayakkampatti	80	14	62	3	..	..	..	..	18	11	..	..	76	136
44	Jagadevampatti	147	13	111	8	25	5	..	..	11	..	1	73	87	126
45	Vellalapatti ..	1,370	340	253	34	587	129	105	12	425	165	5	491	966	1,478
46	Mailappalaiyam (Mailampalayam).	124	84	71	33	36	49	..	..	17	2	..	..	80	68
47	Naranampalayam	309	142	117	32	117	97	13	2	62	11	..	22	233	337
48 a/b	Kottamettupatti	1,174	226	412	304	327	299	38	12	397	111	6	153	901	984
49	Balbakki ..	603	236	301	46	142	158	81	24	79	8	3	..	329	627
50	Karuppanampatti	446	180	154	63	143	91	71	22	78	4	..	3	319	570
51	Panjakalipatti ..	409	42	93	1	13	3	261	36	42	2	..	..	234	567
52	Kattaperiyampatti (Kottaperiampatti).	132	6	98	..	16	2	11	3	7	1	3	9	72	164
53	Umbilikamaramangalam	601	303	310	25	66	120	199	155	26	3	2	43	312	533
54	T. Maramangalam	483	290	181	85	110	151	108	31	84	23	1	9	283	424
55	Manattal ..	1,512	802	840	343	175	210	348	220	149	29	67	499	871	958
56	Mallikuttai .. (Manikkottai).	727	662	544	472	107	162	45	12	31	16	..	..	395	352
57	Amarakundhi ..	1,283	464	577	195	163	219	216	19	327	31	1	8	851	1,523
58	Tolasampatti ..	972	271	195	21	111	71	522	141	144	38	14	350	638	881
59	Tundumaniyam	173	100	..	..	168	99	..	..	5	1	..	43	137	123
60	Vedappatti ..	192	20	89	7	29	3	58	10	16	..	13	143	114	168
61	Periyerippatti ..	744	254	581	179	96	63	24	6	43	6	5	247	483	639
62	Reddipatti ..	211	26	134	16	19	8	39	1	19	1	3	133	111	119
63	Tindamangalam	909	369	709	113	148	239	18	11	34	6	..	43	418	772
64	Pachchanampatti	1,556	555	643	116	396	321	86	21	431	97	16	164	1,025	1,531
65a/b	Omalur ..	1,300	342	587	133	296	154	54	14	363	41	26	189	786	1,349
66	Kullamanickampatti	195	10	59	3	99	6	..	..	37	1	..	..	161	329
67	Sekkarapatti ..	168	116	74	47	31	34	..	3	63	32	..	7	139	140
68	Ettikuttaipatti ..	551	253	142	10	288	224	1	..	120	19	..	..	397	621
69	Gollappatti ..	417	108	101	1	159	21	1	..	156	86	..	..	333	607
70	Tekkampatti ..	962	334	151	10	387	123	8	..	416	201	1	1	919	1,462

2. OMALUR TALUK

Location Code No.	Name of Village	Area of Village in Hectares	No. of Occupied Residential Houses	No. of Households	Total Population (including Institutional and Houseless Population)			Scheduled Caste		Scheduled Tribes		Literates	
					Persons	Males	Females	Males	Females	Males	Females	Males	Females
(1)	(2)	(3)	(4)	(5)	(6)	(7)	(8)	(9)	(10)	(11)	(12)	(13)	(14)
71	Mungilpadi ...	317.50	782	788	3,416	1,756	1,660	161	131	..	—	383	105
72	Karuppur ..	962.73	2,425	2,437	10,810	5,803	5,007	1,792	1,610	5	—	2,991	1,287
73	Sangitappatti ..	165.77	375	391	1,761	906	855	258	253	..	..	399	182
74	Puliyampatti ..	127.76	366	368	1,796	926	870	245	227	..	..	332	127
75	M. Chettippatti ..	381.52	600	600	2,957	1,572	1,385	394	330	..	..	644	225
76	Sikkampatti ..	525.61	527	527	2,301	1,214	1,087	188	172	..	..	395	148
77	Arurupatti	732.12	928	929	4,802	2,451	2,351	115	92	..	..	488	134
78	Ramireddipatti	706.89	635	644	3,258	1,726	1,532	41	33	..	..	294	85
79	Ariyampatti ..	169.11	204	204	1,204	647	557	..	..	..	..	45	7
80	Selavadai ..	809.51	705	706	3,320	1,722	1,598	189	171	..	..	463	170
81	Ilavampatti ..	713.81	516	516	2,369	1,226	1,143	52	47	..	..	615	235
82	Panikkanur ..	213.22	197	197	770	382	388	65	62	..	..	193	117
83	Idaiyappatti .. (Edayampatty).	328.10	230	230	1,100	599	501	69	63	..	—	154	48
84	Pappambadi ..	834.26	1,242	1,242	6,022	3,147	2,875	94	82	..	—	1,023	495
85a/b	Desavilakku ..	1,209.97	968	968	4,404	2,345	2,059	157	156	..	—	549	157
85b/b	Desavilakku ..	738.09	843	843	5,031	2,625	2,406	83	80	..	..	499	108
	Total ...	**1,948.06**	**1,811**	**1,81**	**9,435**	**4,970**	**4,465**	**240**	**236**	..	—	**1,048**	**265**
86	Kurukkuppatti ..	299.42	319	319	1,406	709	697	49	41	..	..	298	125
87	T. Konagappadi..	744.18	846	846	4,042	2,150	1,892	284	238	..	..	988	439
88	Alagusamudram.	248.81	545	547	2,354	1,288	1,066	17	20	..	.	573	209
89	Karukkalvadi ..	902.66	1,541	1,541	6,889	3,703	3,186	265	230	..	..	1,009	290
90a/b	Muthunayakkan-patti.	791.10	1,237	1,237	6,154	3,245	2,909	150	140	..	..	850	362
90b/b	Muthunayakkan-patti.	376.00	586	603	2,947	1,567	1,380	217	211	..	—	639	255
	Total	**1,167.10**	**1,823**	**1,840**	**9,101**	**4,812**	**4,289**	**367**	**351**	—	—	**1,489**	**617**
91a/c	Chellapillai-kuttai.	253.00	291	291	1,393	731	662	143	130	..	..	240	106
91b/c	Chellapillaikuttai.	627.99	631	631	3,015	1,595	1,420	330	284	..	..	646	279
91c/c	Chellapillaikuttai.	25.00	53	53	258	138	120	41	25	..	..	62	19
	Total	**905.99**	**975**	**975**	**4,666**	**2,464**	**2,202**	**514**	**439**	—	—	**948**	**404**
92a/c	Pagalpatti ..	846.00	1,062	1,067	4,885	2,561	2,324	420	404	..	..	1,311	532
92b/c	Pagalpatti ..	9.00	1	1	9	4	5	4	5	..	..	..	..
92c/c	Pagalpatti ...	2.31	69	69	258	136	122	..	..	..	..	91	33
	Total	**857.31**	**1,132**	**1,137**	**5,152**	**2,701**	**2,451**	**424**	**409**	—	..	**1,402**	**565**
93	Manguppai ...	165.47	321	321	1,572	816	756	405	410	..	..	425	181
94	Saminayakkam-patti	163.01	441	441	2,052	1,081	971	686	609	..	..	506	231
95	Kottaikavandam-patti.	246.23	424	424	2,008	1,038	970	623	562	—	..	492	225
96	Anaikavundan-patti.	63.61	89	89	400	209	191	2	2	—	..	117	55
97	Vellakkalpatti ...	401.55	632	632	2,893	1,537	1,356	127	117	—	..	765	312
	Taluk Rural Total ...	63,552.00	58,435	58,634	2[illegible]5,907	143,839	132,068	25,393	23,645	1,881	1,741	52,140	21,008

VILLAGE PRIMARY CENSUS ABSTRACT

2. OMALUR TALUK

Location Code No.	Name of Village	Main Workers: Total Main Workers (I-IX)		Cultivators (I)		Agricultural Labourers (II)		Household Industry—Manufacturing, Processing, Servicing and Repairs [(V(a)]		Other Workers [III, IV, V(b) & VI to IX]		Marginal Workers		Non-Workers	
		Males	Females	Males	Females	Males	Females	Males	Females	Males	Females	Males	Females	Males	Females
(1)	(2)	(15)	(16)	(17)	(18)	(19)	(20)	(21)	(22)	(23)	(24)	(25)	(26)	(27)	(28)
71	Mungilpadi ..	922	455	293	59	246	185	2	1	381	210	1	2	833	1,203
72	Karuppur ..	2,739	1,444	391	156	1,051	833	91	40	1,206	415	10	34	3,054	3,529
73	Sangitappatti ..	517	375	136	100	194	171	5	5	182	99	6	25	383	455
74	Puliyampatti ..	500	231	163	32	157	149	22	4	158	46	..	..	426	639
75	M. Chettippatti	890	424	603	318	104	57	34	26	149	23	19	15	663	946
76	Sikkampatti ..	667	245	325	48	104	134	57	32	181	31	74	210	473	632
77	Arurupatti ..	1,556	466	726	166	284	211	100	16	446	73	23	255	872	1,630
78	Ramireddipatti	1,107	495	692	267	165	166	120	20	130	42	..	11	619	1,026
79	Ariyampatti ..	404	301	338	154	62	145	3	2	1	..	..	..	243	256
80	Selavadai ..	1,140	1,017	643	290	219	607	117	49	161	71	..	9	582	572
81	Ilavampatti ..	764	452	375	103	120	263	64	57	205	29	28	136	434	555
82	Panikkanur ..	228	254	104	122	90	119	17	11	17	2	15	6	139	128
83	Idaiyappatti .. (Edayampatti)	365	135	277	65	59	65	8	2	21	3	1	12	233	354
84	Pappambadi ..	1,943	1,002	1,022	637	353	253	239	60	329	52	1	198	1,203	1,675
85a/b	Desavilakku ..	1,607	959	1,160	514	248	385	57	9	142	51	7	203	731	349
85b/b	Desavilakku ...	1,761	914	766	376	79	67	20	7	896	464	13	558	851	897
	Total	3,368	1,873	1,926	890	327	452	77	16	1,038	515	20	761	1,582	1,831
86	Kurukkupatti ..	447	116	192	20	71	59	61	7	123	30	...	..	262	581
87	T. Konagappadi	1,365	719	302	119	384	403	478	160	201	37	5	7	780	1,166
88	Alagusamudram.	853	439	63	28	21	21	405	343	364	47	9	46	426	581
89	Karukkalvadi ..	2,484	1,557	760	326	135	109	1,394	1,079	195	43	12	207	1,207	1,422
90a/b	Muthunayakkan-patti.	2,022	419	1,163	173	286	171	325	55	248	20	35	435	1,188	2,055
90b/b	Muthunayakkan-patti.	923	369	371	119	224	111	110	92	218	47	10	171	634	840
	Total	2,945	788	1,534	292	510	282	435	147	466	67	45	606	1,822	2,895
91a/c	Chellapillaikuttai.	488	54	248	2	129	35	42	9	69	8	..	3	243	605
91b/c	Chellapillaikuttai.	979	445	507	179	255	203	59	25	158	38	30	113	586	862
91c/c	Chellapillaikuttai.	77	7	19	..	36	7	..	..	22	...	...	..	61	113
	Total	1,544	506	774	181	420	245	101	34	249	46	30	116	890	1,580
92a/c	Pagalpatti ..	1,534	304	560	63	396	177	59	6	519	58	21	5	1,006	2,015
92b/c	Pagalpatti ...	2	...	..	..	2	..	..	..	..	..	..	...	2	5
92c/c	Pagalpatti ..	89	19	16	4	22	12	1	..	50	3	..	..	47	103
	Total	1,625	323	576	67	420	189	60	6	569	61	21	5	1,055	2,123
93	Mankuppai ..	458	160	111	2	137	88	...	..	210	70	7	18	351	578
94	Saminayakkam-patti.	605	177	90	14	235	96	...	...	280	67	8	120	468	674
95	Kottaikavandam-patti.	444	67	100	3	89	30	1	..	254	34	..	1	594	902
96	Anaikavundan-patti.	128	16	32	...	34	10	1	1	61	5	...	1	81	174
97	Vellakkalpatti ..	833	445	180	80	232	185	19	7	402	173	...	6	70[illegible]	905
	Taluk Rural Total ..	86,265	39,213	39,491	12,215	22,023	18,911	7,3[illegible]5	3,399	17,376	4,688	819	8,278	56,7[illegible]	84,577

Foot Note :

1. L.C. No. 48b/b Kottaimettupatti is included in Omalur (P).
2. L.C. No. 65b/b Omalur is included in Omalur(P).
3. Entire Kasuvareddipatti (V. No. 78) and entire Taramangalam (V. No. 76) are included in Taramangalam (P).

ANNEXE

STATEMENT SHOWING THE REVENUE VILLAGES AND THEIR CONSTITUENT PANCHAYATS

2. OMALUR TALUK

L.C. No.	Name of Village	Name of Panchayat in which included with alphabetical indications where there are other segment (s)	Cross reference for the other segment (s) of Panchayat
(1)	(2)	(3)	(4)
1	Ramasamimalai R.F.	....	....
2	Gundukkal R.F.	....	....
3	Sekkarapatti	Veppilai b/b	4 for a/b.
4	Veppilai	Veppilai a/b	3 for b/b.
5	Ketunayakkampattipudur	Kanavoipudur b/b	6 for a/b.
6	Kanavoipudur	Kanavoipudur a/b	5 for b/b.
7	Lokkur R.F.	....	....
8	Manakondamalai R.F.	....	....
9	Elattur R.F.	....	....
10	Gundukkal	Gundukkal	....
11	Konguppatti	Konguppatti	....
12	Mukkanur	Mukkanur	....
13	Elattur	Naduppatti b/b	15 for a/b.
14	Nachchanampatti	Kadayampatti b/b	16 a/c for a/b.
15	Naduppatti	Naduppatti a/b	13 for b/b.
16a/c	Kadayampatti	Kadayampatti a/b	14 for b/b.
16b/c	Kadayampatti	Bommiampatti	....
16c/c	Kadayampatti	Umblicanpatti	....
17	Bommiampatti R.F.	....	....
18	Kanavoipudur R.F.	....	....
19	Yerimalai R.F.	....	....
20	Palappalli Kombai	Danishpet b/b	21 for a/b.
21	Danishpet	Danishpet a/b	20 for b/b.
22	Karuvattuparai R.F.	....	....
23	Divattippatti	Divattippatti	....
24	Dasagasamudram	Poosaripatti b/b	25 for a/b.
25	Poosaripatti	Poosaripatti a/b	24 for b/b.
26	Marakkottai	Karuvalli	....
27	Kanjanayakkanpatti	Kanjanayakkanpatti	....
28	Pannappatti	Pannappatti	....
29	Kukuttaipatti	Kukuttaipatti	....
30	Kaniyeri R.F.	....	....
31	Pannikaradu R.F.	....	....
32	Tumbipadi	Tumbipadi	....
33	Pottipuram	Pottipuram	....
34	Sikkanampatti	Sikkanampatti	....
35	Darapuram	Darapuram	....
36	Semmandapatti	Semmandapatti	....
37	Tattyanpatti	Tattyanpatti	....
38a/b	Kamalapuram	Kamalapuram	....
38b/b	Kamalapuram	Pottipuram	....
39	Gobinathapuram	Sakkarasettipatti b/b	40 for a/b.
40	Sakkarasettipatti	Sakkarasettipatti a/b	39 for b/b
41	Tattayangarpatti	Thekkampatti b/c	70 for a/c.
42	Kurumbapatti R.F.	....	43 for c/c
43	Kaminayakkanpatti	Thekkampatti c/c	70 for a/c 41 for b/c.
44	Jagadevampatti	Vellalapatti b/b	45 for a/b.
45	Vellalapatti	Vellalapatti a/b	44 for b/b
46	Mailappalaiyam	Naranampalayam b/b	47 for a/b,
47	Naranampalayam	Naranampalayam a/b	46 for b/b.
48a/b	Kottaimettupatti	Kottaimettupatti a/b	66 for b/b.
49	Balbakki	Balbakki	....
50	Karuppanampatti	Umbilikamaramangalam d/d	53 for a/d 52 for b/d. 51 for c/d.

ANNEXE

STATEMENT SHOWING THE REVENUE VILLAGES AND THEIR CONSTITUENT PANCHAYATS

2. OMALUR TALUK

L.C. No.	Name of Village	Name of panchayat in which included with alphabetical indications where there are other segment(s)	Cross reference for the other segment(s) of panchayat
(1)	(2)	(3)	(4)
51	Panjakalipatti	Umbilikamaramangalam c/d	53 for a/d. 52 for b/d. 50 for d/d.
52	Kattaperiyampatti	Umbilikamaramangalam b/d	53 for a/d, 51 for c/d. 50 for d/d.
53	Umbilikamaramangalam	Umbilikamaramangalam a/d	52 for b/d. 51 for c/d. 50 for d/d.
54	T. Maramangalam	Tolasampatti b/b	58 for a/b.
55	Manattal	Manattal	....
56	Mallikuttai	Mallikuttai	....
57	Amarakundhi	Amarakundhi	....
58	Tolasampatti	Tolasampatti a/b	54 for b/b.
59	Tundumaniyam	Periyerippatti c/d	61 for a/d. 60 for b/d. 62 for d/d.
60	Vedappatti	Periyerippatti b/d	61 for a/d. 59 for c/d. 62 for d/d.
61	Periyerippatti	Periyerippatti a/d	60 for b/d. 59 for c/d. 62 for d/d.
62	Reddipatti	Periyerippatti d/d	60 for b/d. 61 for a/d. 59 for c/d.
63	Tindamangalam	Tindamangalam	....
64	Pachchanampatti	Pachchanampatti	....
65a/b	Omalur	Kottamariammankoil	....
66	Kullamanaiyakanpatti	Kottaimettupatti b/b	48 a/b for a/b.
67	Sekkarapatti	Ettikuttaipatti b/b	68 for a/b.
68	Ettikuttaipatti	Ettikuttaipatti a/b	67 for b/b.
69	Gollappatti	Gollappatti	....
70	Tekkampatti	Tekkampatti a/c	41 for b/c 43 for c/c
71	Mungilpadi	Mungilpadi	....
72	Karuppur	Karuppur	....
73	Sangitappatti	Sangitappatti	....
74	Puliyampatti	Puliyamppatti	....
75	M. Chettippatti	M. Chettipatti	....
76	Sikkampatti	Sikkampatti	....
77	Arurupatti	Arurupatti	....
78	Ramireddipatti	Ramireddipatti	....
79	Arivampatti	Ariyampatti	....
80	Selavadai	Selavadai	....
81	Ilavampatti	Ilavampatti	....
82	Panikkanur	Panikkanur	....
83	Idaiyappatti	Idaiyappatti	....
84	Pappambadi	Pappambadi	....

ANNEXE

STATEMENT SHOWING THE REVENUE VILLAGES AND THEIR CONSTITUENT PANCHAYATS

2. OMALUR TALUK.

L. C. No.	Name of Village	Name of panchayat in which included with alphabetical indications where there are other segment(s)	Cross reference for the other segment(s) of panchayat
(1)	(2)	(3)	(4)
85a/b	Desavilakku	Desavilakku	....
85b/b	Desavilakku	Thuttampatti	....
86	Kurukkapatti	Kurukkapatti	....
87	T. Konagappadi	T. Konagappadi	....
88	Alagusamudram	Alagusamudram	....
89	Karukkalvadi	Karukkalvadi	....
90a/b	Muthunayakkanpatti ..	Muthunayakkanpatti ..	....
90b/b	Muthunayakkanpatti ..	Semmankoodal	....
91a/c	Chellapillaikuttai	Nallagoundampatti b/b ..	92 b/c for a/b.
91b/c	Chellapillaikuttai	Chellapillaikuttai a/b ..	92 c/c for b/b.
91c/c	Chellapillaikuttai	Pagalpatti b/b	92 a/c for a/b.
92a/c	Pagalpatti	Pagalpatti a/b	91 c/c for b/b.
92b/c	Pagalpatti	Nallagoundampatti a/b ..	91 a/c for b/b.
92c/c	Pagalpatti	Chellapillaikuttai b/b ..	91b/c for a/b.
93	Mankuppai	Mankuppai	....
94	Saminayakkampatti ..	Saminayakkampatti	....
95	Kottaikavandampatti ..	Kottaikavandampatti a/b ..	96 for b/b.
96	Anaikavundanpatti ..	Kottaikavandampatti b/b ..	95 for a/b
97	Vellakkalpatti	Vellakkalpatti	....

URBAN PRIMARY CENSUS ABSTRACT.

2. OMALUR TALUK.

Location Code No.	Name of Town/Division/Ward	Area of Town/Division/Ward in km²	No. of Occupied Residential Houses	No. of Households	Total population (including Institutional and Houseless Population)			Scheduled Castes		Scheduled Tribes		Literate	
					Persons	Males	Females	Males	Females	Males	Females	Males	Females
(1)	(2)	(3)	(4)	(5)	(6)	(7)	(8)	(9)	(10)	(11)	(82)	(13)	(14)
IV	Omalur (P)												
	Ward No. 1	..	114	114	509	250	259	4	4	..	..	162	140
	Ward No. 2	..	117	129	605	312	293	..	..	..	..	192	111
	Ward No. 3	..	61	61	308	168	140	..	..	..	..	136	98
	Ward No. 4	..	81	81	407	204	203	1	1	..	..	169	114
	Ward No. 5	..	97	97	494	251	243	1	2	..	..	192	135
	Ward No. 6	..	116	116	588	302	286	4	3	..	..	247	178
	Ward No. 7	..	157	158	1,043	411	632	44	81	6	4	329	453
	Ward No. 8	..	238	241	1,165	573	592	25	26	..	..	311	240
	Ward No. 9	..	229	229	1,049	532	517	155	175	2	2	297	205
	Ward No. 10	..	373	388	1,716	868	848	106	105	2	2	558	359
	Ward No. 11	..	135	135	701	370	331	55	..	..	..	276	184
	Ward No. 12	..	144	144	700	351	349	6	7	..	..	268	193
	Ward No. 13	..	225	225	1,024	534	490	12	6	..	..	291	149
	Town Total .	2.25	2,087	2,118	10,309	5,126	5,183	413	410	10	8	3,428	2,559
V	Taramangalam (P)												
	Ward No. 1	..	201	201	858	449	409	35	30	..	..	272	182
	Ward No. 2	..	257	257	1,228	630	598	..	..	..	..	425	281
	Ward No. 3	..	238	238	1,183	602	581	68	67	..	..	270	170
	Ward No. 4	..	193	195	928	470	458	4	5	..	..	286	176
	Ward No. 5	..	237	238	1,128	596	532	112	110	..	..	373	145
	Ward No. 6	..	245	245	1,205	596	609	13	10	..	..	306	187
	Ward No. 7	..	208	208	925	475	450	..	..	..	..	306	204
	Ward No. 8	..	224	224	1,117	553	564	19	25	..	..	434	344
	Ward No. 9	..	180	180	844	436	408	3	2	..	..	347	200
	Ward No. 10	..	157	158	828	408	420	..	6	..	..	360	278
	Ward No. 11	..	162	162	812	417	395	10	8	..	..	299	180
	Ward No. 12	..	237	237	1,116	561	555	114	109	..	..	113	48
	Ward No. 13	..	216	216	1,012	515	497	27	24	..	..	100	21
	Ward No. 14	..	364	364	1,758	914	844	64	55	..	..	277	141
	Town Total ..	9.49	3,119	3,123	14,942	7,622	7,320	469	451	..	..	4,168	2,551
	Taluk Urban Total	11.74	5,206	5,241	25,251	12,748	12,503	882	861	10	8	7,596	5,110

VRBAN PRIMARY CENSVS ABSTRABT

Mani Workers

Location Code No.	Name of Village	Total Main Workers (I-IX)		Cultivators (I)		Agricultural Labourers (II)		Household Industry—Manufacturing, Processing, Servicing and Repairs [V(a)]		Other workers (III, IV, V(b) and VI to IX)		Marginal Workers		Non-Workers	
		Males (15)	Females (16)	Males (17)	Females (18)	Males (19)	Females (20)	Males (21)	Females (22)	Males (23)	Females (24)	Males (25)	Females (26)	Males (27)	Females (28)
(1)	(2)														
	Omalur (P)														
	Ward No. 1	135	18	5	..	4	1	12	5	114	12	8	26	107	215
	Ward No. 2	162	15	1	1	..	..	83	10	78	4	..	..	150	278
	Ward No. 3	86	17	..	..	..	..	30	11	56	6	..	..	82	123
	Ward No. 4	118	8	1	..	..	..	54	4	63	4	..	..	86	195
	Ward No. 5	120	19	1	..	..	..	27	5	91	14	..	..	131	224
	Ward No. 6	170	48	4	2	..	..	..	2	166	44	..	..	132	238
	Ward No. 7	187	46	11	..	..	..	7	2	167	44	..	..	224	586
	Ward No. 8	313	50	9	..	37	..	11	3	256	47	..	..	260	536
	Ward No. 9	273	67	38	..	1	..	15	1	219	63	..	6	259	450
	Ward No. 10	462	122	25	..	36	18	19	14	382	90	1	30	405	696
	Ward No. 11	163	29	3	..	..	..	13	5	147	24	..	..	207	302
	Ward No. 12	173	18	11	..	8	..	54	4	100	12	..	..	178	331
	Ward No. 13	288	44	11	..	..	..	32	5	238	39	1	11	245	435
	Town Total ..	2,650	501	120	5	96	19	357	74	2,077	403	10	73	2,466	4,605
V	TARAMANGALAM (P)														
	Ward No. 1	209	21	19	..	..	..	27	8	152	12	1	..	239	388
	Ward No. 2	414	44	6	..	11	1	237	28	165	15	..	..	216	554
	Ward No. 3	385	228	..	..	6	1	294	203	62	18	..	1	217	352
	Ward No. 4	298	177	1	..	29	7	177	149	120	28	..	..	172	281
	Ward No. 5	367	186	22	10	..	..	185	117	141	32	..	13	229	333
	Ward No. 6	385	364	..	..	19	27	355	350	28	13	..	..	211	245
	Ward No. 7	299	82	26	9	2	1	156	39	86	18	..	5	176	363
	Ward No. 8	304	53	5	..	31	16	32	8	245	41	..	2	249	509
	Ward No. 9	299	110	2	..	22	4	142	100	155	10	..	..	137	298
	Ward No. 10	251	74	11	..	..	..	84	63	156	11	2	39	155	307
	Ward No. 11	246	54	1	..	..	..	131	43	114	11	..	2	171	339
	Ward No. 12	350	231	190	101	..	93	42	24	43	13	11	15	200	309
	Ward No. 13	317	270	191	164	40	59	33	15	53	32	1	30	197	197
	Town Total ..	633	472	322	192	175	248	97	22	39	10	..	5	291	367
	Taluk Urban Total	7,407	2,867	916	481	506	476	1,992	1,169	1,243	264	15	112	2,850	4,842
	Town Total ..	4,757	2,366	796	476	410	457	2,349	1,243	3,636	667	25	185	5,316	9,451

FOOT-NOTE—

List of Villages included in each Town

L.C. Number (1)	Name of Town (2)	L.C. Number (3)	Name of Village (4)
IV	Omalur (P)	48 b/b	Kottaimettupatti.
		65 b/b	Omalur.
V	Taramangalam (P)	....	Kasuvareddipatti. Taramangalam.

186403

URBAN PRIMARY CENSUS ABSTRACT

2. OMALUR TALUK

APPENDIX

Total Scheduled Caste and Scheduled Tribe Population—Urban Blockwise

Location Code No. (1)	Name of Town/Ward/Urban Block (2)	E.B. No.	Total Population (3)	Scheduled Castes (4)	Scheduled Tribes (5)
IV	OMALUR (P)				
	Ward No. 1	493	509	8	
		Total ..	**509**	**8**	..
	Ward No. 2	494	605	..	..
		Total ..	**605**	..	..
	Ward No. 3	495	308	..	..
		Total ..	**308**	..	..
	Ward No. 4	496	407	2	..
		Total ..	**407**	**2**	..
	Ward No. 5	497	494	3	..
		Total ..	**494**	3	..
	Ward No. 6	498	588	7	..
		Total ..	**588**	**7**	..
	Ward No. 7	499	476	7	..
		500	567	118	10
		Total ..	**1,043**	**125**	**10**
	Ward No. 8	501	609	51	..
		502	556	..	..
		Total ..	**1,165**	**51**	..
	Ward No. 9	503	513	38	..
		504	536	292	4
		Total ..	**1,049**	**330**	**4**
	Ward No. 10	505	622	32	..
		506	549	143	..
		507	545	36	..
		Total ..	**1,716**	**211**	..
	Ward No. 11	508	701	55	..
		Total ..	**701**	**55**	..
	Ward No. 12	509	352	7	..
		510	348	6	..
		Total ..	**700**	**13**	..
	Ward No. 13	511	422	18	..
		512	602	..	..
		Total ..	1,024	**18**	..
	Total ..				

CS
Y.2116 N51
N82.13B;1

URBAN PRIMARY CENSUS ABSTRACT

Omalur Taluk

APPENDIX

Total Scheduled Caste and Scheduled Tribe Population—Urban Blockwise

Location Code No.	Name of Town/Ward/Urban Block	E.B. No.	Total Population	Scheduled Castes	Scheduled Tribes
(1)	(2)		(3)	(4)	(5)
V	*Taramangalam (P)*				
	Ward No. 1	513	352	27	..
		514	506	38	..
	Total ..		**858**	**65**	..
	Ward No. 2	515	651	..	..
		516	577	..	..
	Total ..		**1,228**	..	..
	Ward No. 3	517	540	..	..
		518	643	135	..
	Total ..		**1,183**	**135**	..
	Ward No. 4	519	522	..	..
		520	406	9	..
	Total ..		**928**	**9**	..
	Ward No. 5	521	577	222	..
		522	551	..	..
	Total ..		**1,128**	**222**	..
	Ward No. 6	523	663	8	..
		524	542	15	..
	Total ..		**1,205**	**23**	..
	Ward No. 7	525	455	..	..
		526	470	..	..
	Total ..		**925**	..	..
	Ward No. 8	527	617	4	..
		528	500	40	..
	Total ..		**1,117**	**44**	..
	Ward No. 9	529	548	5	..
		530	296	..	..
	Total ..		**844**	5	..
	Ward No. 10	531	397	..	..
		532	431	6	
	Total ..		**828**	6	
	Ward No. 11	533	419	7	..
		534	393	14	..

URBAN PRIMARY CENSUS ABSTRACT

2. Omalur Taluk

APPENDIX

Total Scheduled Caste and Scheduled Tribe Population—Urban Blockwise

Location Code No.	Name of Town/Ward/Urban Block	E.B. No.	Total Population	Scheduled Castes	Scheduled Tribes
(1)	(2)		(3)	(4)	(5)
V	*Taramangalam (P)*				
	Ward No. 12	535	428	..	..
		536	470	181	..
		537	218	42	..
	Total ..		**1,116**	**223**	..
	Ward No. 13	538	563	51	..
		539	449	..	..
	Total ..		**1,012**	**51**	..
	Ward No. 14	540	603	..	..
		541	581	26	..
		542	574	93	..
	Total ..		**1,758**	**119**	..
	Town Total ..		**14,942**	**920**	..

3 YERCAUD TALUK

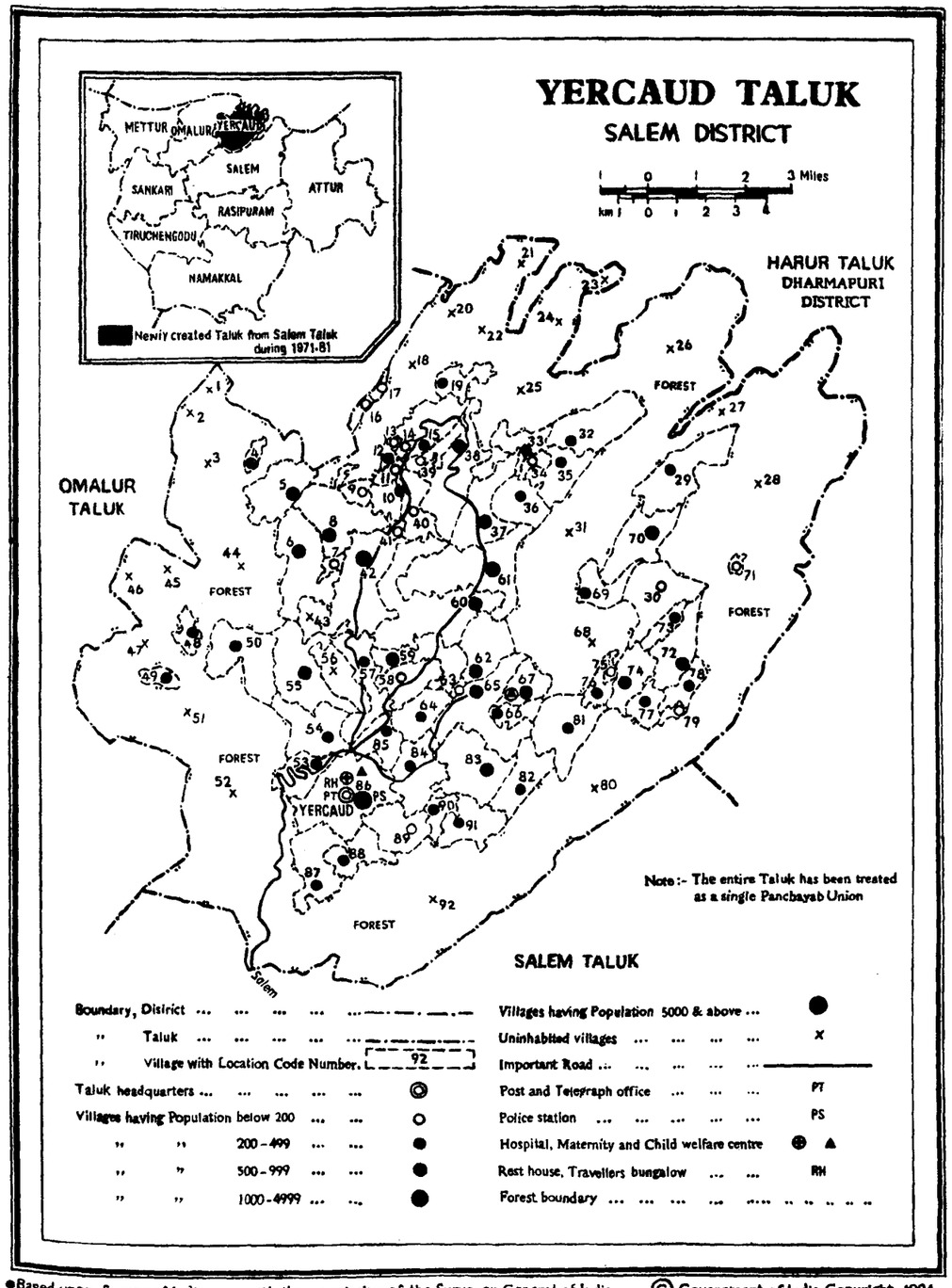

•Based upon Survey of India map with the permission of the Surveyor General of India. © Government of India Copyright, 1984.

P.Z.P., C.S.O., Madras.5.

ALPHABETICAL LIST OF VILLAGES.

3. YERCAUD TALUK

Sl. No. (1)	Name of Village (2)	L.C. No. (3)
1	Ajjampatty	22
2	Anaikkadu	32
3	Aramanaikkadu	63
4	Arangam	77
5	Arasamarattur	13
6	Arasambur	58
7	Arasankadai R.F.	68
8	Attiyur	57
9	Attur Ghat Extension R.F.	45
10	Attur Ghat R.F.	44
11	Bonthikkal R.F.	23
12	Bothakadu R.F.	26
13	Chinnamadur	79
14	Elavadi	7
15	Gundur	87
16	Kadugamarattur	11
17	Kanavai Pudur R.F.	1
18	Kanjeri Extension R.F.	46
19	Kanjeri R.F.	47
20	Kapputhu R.F.	92
21	Karadiyur	6
22	Kelaiyur	73
23	Kiliyur	54
24	Kirajkkadu	66
25	Kokkambadi	91
26	Kolagur	5
27	Kombaikkadu	85
28	Kombuttukki	30
29	Kondaiyanur	48
30	Kottachchedu	81
31	Kovilur	29
32	Kumbippadi	75
33	Kurumbapatti R.F.	52
34	Kuttar Extension R.F.	27
35	Kuttar R.F.	28
36	Kuttumuttal	69
37	Madur	78
38	Mailappatti	64
39	Mallapuram Ghat Extension R.F.	20
40	Mallapuram Ghat R.F.	18
41	Mangalakkal R.F.	21
42	Mangalam	15
43	Manjakkuttai	59
44	Manjavadi R.F.	80
45	Maramangalam	70
46	Maryland R.F.	43
47	Mavuttu	71
48	Melur	36
49	Mettur	33
50	Muluvi	8
51	Mundachchedu	40
52	Mundagambadi	53
53	Nagalur	42
54	Nallur	35
55	Narttanchedu	38
56	Narttanchedu	76
57	Narttanchedu Extension R.F.	24
58	Narttanchedu R.F.	25
59	Olavakkadu	41
60	Palakkadu	72
61	Ponnaikadu R.F.	51
62	Pattippadi	55
63	Periyakkadu	12
64	Pilapalli	2
65	Pilapallikombai	3
66	Pilleri	82
67	Pottukkadu	90
68	Pudur	14
69	Pudur	9
70	Puliyampatti	17
71	Puliyankadai	62
72	Puliyur	61
73	Puttur	65
74	Sanyasimalai R.F.	56
75	Semmaduvu	60
76	Semmanatham	10
77	Sengadu	84
78	Sengalattuppadi	19
79	Senditu	74
80	Solambadi	34
81	Solur	39
82	Sonappadi	49
83	Suraikkayapatti	4
84	Talaichcholai	83
85	Teppakkadu	88
86	Valavandi	67
87	Vaniar R.F.	31
88	Vasambadi	89
89	Vellakkadi	37
90	Velur	50
91	Veppadi	16
92	Yercaud	86

VILLAGE PRIMARY CENSUS ABSTRACT

3. YERCAUD TALUK

Location Code No.	Name of Village	Area of Village in Hectares	No. of Occupied Residential Houses	No. of Households	Total Population (including Institutional and Houseless Population)			Scheduled Castes		Scheduled Tribes		Literates	
					Persons	Males	Females	Males	Females	Males	Females	Males	Females
(1)	(2)	(3)	(4)	(5)	(6)	(7)	(8)	(9)	(10)	(11)	(12)	(13)	(14)
1	Kanavai pudur, R.F.	144.88				Uninhabited							
2	Pilapalli R.F. .. (Pilapady).	127.07				Uninhabited							
3	Pilapalli kombai R.F. (Pilapady Kombai).	823.56				Uninhabited							
4	Suraikkayapatti	56.28	51	51	227	114	113	..	..	114	113	11	4
5	Kolagur	300.85	196	196	897	448	449	21	23	413	414	51	6
6	Karadiyur ..	467.82	186	186	693	349	344	36	31	261	259	146	26
7	Elavadi	40.41	20	20	67	36	31	12	11	4	3	18	13
8	Muluvi	410.19	212	212	875	443	432	30	23	340	346	114	27
9	Pudur	65.22	13	13	57	31	26	..	..	24	19	10	2
10	Semmanatham ..	132.14	90	90	405	203	202	47	55	104	93	70	19
11	Kadugamarattur.	60.73	31	31	131	70	61	..	..	58	53	18	1
12	Periyakkadu ..	30.44	61	61	298	148	150	..	..	144	147	21	13
13	Arasamarattur ..	27.30	2	2	8	4	4	..	..	..	..	2	..
14	Pudur	17.16	28	28	121	56	65	..	..	53	64	9	4
15	Mangalam ..	269.89	111	111	392	212	180	28	33	84	75	99	45
16	Veppadi	46.47	30	30	135	69	66	..	..	63	62	1	1
17	Puliyampatti ..	22.53	5	5	21	13	8	..	..	13	8	..	..
18	Mallapuram Ghat R.F.	682.73		..		Unidhabited							
19	Sengalattuppadi	135.35	85	85	313	163	150	..	..	158	148	67	38
20	Mallapuram Ghat Extension R.F.	375.56				Uninhabited							
21	Mangalakkal R.F.	127.07				Uninhabited							
22	Ajjampatty R.F.	650.76				Uninhabited							
23	Bonthikkal R.F.	118.98				Uninhabited							
24	Nattanchedu Extension R.F.	393.77				Uninhabited							
25	Narttanchedu R.F.	950.23				Uninhabited							
26	Bothakadu R.F.	1,142.06				Uninhabited							
27	Kuttar Extension R.F.	603.81				Uninhabited							
28	Kuttar R.F. ..	2,160.56				Uninhabited							
29	Kovilur	407.87	77	77	388	187	201	..	..	180	194	28	16
30	Kombuttukki ..	316.61	46	46	193	93	100	..	..	90	96	15	4
31	Vaniar R.F. ..	1,814.27				Uninhabited							
32	Anaikkadu ..	382.90	98	98	429	209	220	2	2	206	217	11	3
33	Mettur	165.43	63	63	239	121	118	7	3	107	111	34	1
34	Solambadi ..	48.45	6	6	23	13	10	..	..	13	10	..	..
35	Nallur	232.06	103	103	387	202	185	2	1	194	181	24	13
36	Melur	230.53	110	110	444	227	217	..	..	224	217	22	14
37	Vellakkadi ..	364.97	149	149	544	267	277	35	30	173	175	93	53
38	Narttanchedu ..	417.51	237	237	797	408	389	86	87	143	157	165	97
39	Solur	106.82	30	30	156	77	79	1	..	73	76	8	2
40	Mundachchedu ..	192.92	18	18	55	25	30	3	7	11	15	8	5
41	Olavakkadu ..	35.15	58	58	182	97	85	..	..	74	71	21	2
42	Nagalur	557.92	371	371	1,452	718	734	329	364	127	129	243	99
43	Maryland R.F.	131.93				Uninhabited							
44	Attur Ghat R.F.	1,096.73				Uninhabited							
45	Attur Ghat Extension R.F.	199.51				Uninhabited							
46	Kanjeri Extension R.F.	99.96				Uninhabited							
47	Kanjeri R.F. ..	854.82	..	..	..	..	Uninhabited						
48	Kondaiyanur ..	85.62	89	89	411	216	195	..	..	216	195	49	16
49	Sonappadi ..	69.30	87	87	349	177	172	..	..	175	170	30	14
50	Velur	425.51	118	118	474	223	251	8	8	206	238	34	22
51	Pannaikadu R.F.	1,150.15				Uninhabited							
52	Kurumbapatti R.F.	2,393.44				Uninhabited							
53	Mundagambadi	199.04	97	97	443	230	213	54	48	151	133	92	45
54	Kiliyur	321.59	61	61	239	108	131	26	29	30	30	51	15
55	Pattippadi ..	458.23	185	185	786	412	374	61	50	270	267	84	23
56	Sanyasimalai R.F.	186.16				Uninhabited							
57	Attiyur	307.39	89	89	350	197	153	44	43	36	40	103	34
58	Arasambur ..	201.73	51	51	192	90	102	6	6	74	91	27	8
59	Manjakkuttai ..	272.85	148	148	638	324	314	70	63	107	110	107	38
60	Semmaduvu ..	725.82	148	148	610	323	287	66	64	14	10	118	56
61	Puliyur	643.26	230	230	1,005	518	487	49	48	389	378	161	62
62	Puliyankadai ..	303.23	122	122	508	255	253	36	34	195	191	77	31
63	Aramanaikkadu	18.24	5	5	34	15	19	..	..	15	19	1	..
64	Mailappatti ..	195.80	69	69	281	152	129	..	..	121	94	25	16
65	Puttur	472.09	179	179	674	353	321	6	6	316	289	58	24
66	Kiraikkadu ..	97.34	68	68	247	116	131	2	3	101	111	20	20
67	Valavandi ..	153.05	170	170	636	308	328	2	1	290	310	51	23
68	Arasangadai R.F.	415.62				Uninhabted							
69	Kuttumuttal ..	186.34	61	61	245	131	114	..	..	128	111	30	13
70	Maramangalam	364.85	145	145	633	330	303	..	..	324	301	42	8
71	Mavuttu ..	24.22	16	16	70	34	36	..	..	34	36	..	..
72	Pelakkadu ..	269.48	130	130	536	268	268	3	1	264	266	12	1
73	Kelaiyur ..	96.04	69	69	255	131	124	..	..	125	122	24	15
74	Sendittu	212.54	130	130	501	234	267	2	2	224	263	75	40
75	Kumbippadi ..	29.62	24	24	104	57	47	..	..	57	47	10	6

VILLAGE PRIMARY CENSUS ABSTRACT
3. YERCAUD TALUK

Location Code Number	Name of Village	Main Workers: Total Main Workers (I-IX)		Cultivators (I)		Agricultural Labourers (II)		Household Industry—Manufacturing, Processing, Servicing and Repairs [V(a)]		Other workers [III, IV, V(b) & VI to IX]		Marginal Workers		Non-Workers	
		Males	Females	Males	Females	Males	Females	Males	Females	Males	Females	Males	Females	Males	Females
(1)	(2)	(15)	(16)	(17)	(18)	(19)	(20)	(21)	(22)	(23)	(24)	(25)	(26)	(27)	(28)
1	Kanavai pudur, R.F.					Uninhabited									
2	Pilapalli R.F. (Pilapady).					Uninhabited									
3	Pilapalli kombai R.F. (Pilapady kombai.)					Uninhabited									
4	Suraikkayapatti	80	67	51	36	14	17	..	..	15	14	..	..	34	46
5	Kolagur	311	279	194	166	19	22	..	..	98	91	..	..	137	170
6	Karadiyur ..	233	192	47	50	..	..	..	..	186	142	1	1	115	151
7	Elavadi	24	18	1	1	..	..	..	..	23	17	..	..	12	13
8	Muluvi	299	251	65	54	..	..	..	..	234	197	..	..	144	181
9	Pudur	15	12	4	..	..	..	..	..	11	12	..	..	16	14
10	Semmanatham ..	123	82	50	1	1	..	..	..	72	81	7	..	73	120
11	Kadugamarattur.	43	3	23	1	..	..	..	..	20	2	..	5	27	53
12	Periyakkadu ..	96	67	55	..	..	..	3	2	38	65	..	..	52	83
13	Arasamarattur ..	3	..	..	..	..	..	..	..	3	..	..	..	1	4
14	Pudur	40	37	23	..	..	..	..	..	17	37	..	..	16	28
15	Mangalam ..	138	104	5	1	2	..	2	..	129	103	..	..	74	76
16	Veppadi	42	34	16	4	..	..	..	..	26	30	..	..	27	32
17	Puliyampatti ..	9	7	8	..	..	..	..	..	1	7	..	..	4	1
18	Mallapuram Ghat R.F.	..				Uninhabited									
19	Sengalattuppadi	96	6	53	..	38	6	..	..	5	..	..	..	67	144
20	Mallapuram Ghat Extension R.F.					Uninhabited									
21	Mangalakkal R.F.					Uninhabited									
22	Ajjampatty R.F.					Uninhabited									
23	Bonthikkal R.F.					Uninhabited									
24	Nattanchedu Extension R.F.					Uninhabited									
25	Narttanchedu R.F.					Uninhabited									
26	Bothakadu R.F.					Uninhabited									
27	Kuttar Extension R.F.					Uninhabited									
28	Kuttar R.F.					Uninhabited									
29	Kovilur	114	5	111	5	..	..	..	..	3	..	..	..	73	196
30	Kombuttukki ..	57	60	50	55	..	2	..	..	7	..	..	..	36	40

Location Code Number	Name of Village	Main Workers: Total Main Workers (I-IX)		Cultivators (I)		Agricultural Labourers (II)		Household Industry—Manufacturing, Processing, Servicing and Repairs [V(a)]		Other workers [III, IV, V(b) & VI to IX]		Marginal Workers		Non-Workers	
		Males	Females	Males	Females	Males	Females	Males	Females	Males	Females	Males	Females	Males	Females
(1)	(2)	(15)	(16)	(17)	(18)	(19)	(20)	(21)	(22)	(23)	(24)	(25)	(26)	(27)	(28)
31	Vaniar R.F.					Uninhabited									
32	Anaikkadu ..	159	54	85	..	17	4	..	..	57	50	..	..	50	166
33	Mettur	87	42	42	4	..	..	..	..	45	38	..	..	34	76
34	Solambadi ..	11	3	2	..	2	2	..	..	7	1	..	..	2	7
35	Nallur	151	131	94	77	3	5	1	..	53	49	..	..	51	54
36	Melur	143	70	56	6	5	..	..	..	82	64	..	..	84	147
37	Vellakkadi ..	176	143	53	35	..	..	..	..	123	108	..	..	91	134
38	Narttanchedu ..	271	223	30	5	3	2	1	1	237	215	..	..	137	166
39	Solur	54	48	31	16	3	2	..	..	20	30	..	..	23	31
40	Mundach hedu ..	22	17	..	..	..	..	..	..	22	17	..	..	3	13
41	Olavakkadu ..	72	61	16	18	2	..	..	.	54	43	..	..	25	24
42	Nagalur	400	395	16	11	36	7	1	..	347	377	2	4	316	335
43	Maryland R.F.					Uninhabited									
44	Attur Ghat R.F.					Uninhabited									
45	Attur Ghat Extension R.F.					Uninhabited									
46	Kanjeri Extension R.F.					Uninhabited									
47	Kanjeri R.F. ..					..	..								
48	Kondaiyanur ..	143	41	70	2	10	9	..	..	63	30	18	81	55	73
49	Sonappadi ..	121	57	94	33	15	12	..	..	12	12	.	44	56	71
50	Velur	140	63	45	..	47	..	..	..	48	63	.	..	83	188
51	Pannaikadu R.F.					Uninhabited									
52	Kurumbapatti R.F.					Uninhabited									
53	Mundagampadi	135	109	..	..	22	19	..	..	113	90	..	..	95	104
54	Kiliyur	72	77	..	..	3	3	..	..	69	74	..	..	36	54
55	Pattippadi ..	258	177	47	37	46	22	2	3	163	115	..	..	154	197
56	Sanyasimalai R.F.					Uninhabited									
57	Attiyur	94	71	..	..	1	..	1	..	92	71	..	..	103	82
58	Arasambur ..	51	35	2	..	..	1	..	..	49	34	..	..	39	67
59	Manjakkuttai ..	186	139	6	..	1	..	2	..	177	139	..	..	138	175
60	Semmaduvu ..	185	91	..	..	..	..	1	..	184	91	..	..	138	196
61	Puliyur	306	280	102	99	..	..	..	..	204	181	1	..	211	207
62	Puliyankadai ..	162	162	54	71	22	31	1	..	85	60	..	..	93	91
63	Aramanaikkadu	9	8	..	..	..	..	..	..	9	8	..	..	6	11
64	Mailappatti ..	82	40	..	..	5	..	..	..	77	40	..	..	70	89
65	Puttur	246	237	115	57	17	62	1	..	113	118	..	..	107	84
66	Kiraikkadu ..	86	75	1	..	9	5	..	..	76	70	..	..	30	56
67	Valavandi ..	203	122	63	15	7	18	2	..	131	89	1	74	104	132
68	Arasangadai R.F.					Uninhabited									
69	Kuttumuttal ..	87	80	71	65	6	3	..	..	10	12	..	..	44	34
70	Maramangalam	239	220	193	185	32	33	2	..	12	2	2	1	89	82
71	Mavattu ..	28	15	23	15	5	..	..	..	..	..	..	4	6	17
72	Pelakkadu ..	197	37	167	25	22	9	..	..	8	3	..	140	71	91
73	Kelaiyur ..	96	80	66	58	19	15	..	..	11	7	..	3	35	41
74	Senditu	163	123	128	70	13	28	..	..	22	25	5	46	66	98
75	Kumbippadi ..	47	18	37	17	..	..	..	..	10	1	..	13	10	16

VILLAGE PRIMARY CENSUS ABSTRACT

3. YERCAUD TALUK

Location Code No.	Name of Village	Area of Village in Hectares	No. of Occupied Residential Houses	No. of Households	Total Population (Including Institutional and Houseless Population)			Scheduled Castes		Scheduled Tribes		Literates	
					Persons	Males	Females	Males	Females	Males	Females	Males	Females
(1)	(2)	(3)	(4)	(5)	(6)	(7)	(8)	(9)	(10)	(11)	(12)	(13)	(14)
76	Narttanchedu ..	84.89	59	59	244	107	137	..	..	107	137	17	13
77	Arangam ..	117.24	107	107	405	196	209	..	..	196	209	32	15
78	Madur	125.82	115	115	446	238	208	1	..	236	207	15	..
79	Chinnamadur ..	38.43	39	39	163	88	75	..	..	88	75	11	1
80	Manjavadi R.F.	3,660.48					Uninhabited						
81	Kottachchedu ..	382.86	105	105	388	202	186	6	5	145	144	71	32
82	Pilleri	259.55	134	134	449	238	211	1	2	231	207	41	25
83	Talaichcholai (Thulaicholai). ..	410.55	200	200	662	320	342	..	..	316	338	172	53
84	Sengadu	331.34	125	125	463	240	223	32	30	163	165	90	38
85	Kombaikkadu ..	184.71	115	115	463	235	228	90	95	94	90	100	61
86	Yercaud ..	627.10	1,319	1,329	7,205	3,818	3,387	1,070	1,104	65	34	2,771	1,854
87	Gundur	336.22	86	86	340	171	169	7	5	158	157	38	4
88	Teppakkadu ..	195.56	113	113	447	232	215	16	15	196	184	63	17
89	Vasambadi ..	247.48	27	27	112	59	53	33	34	..	..	43	18
90	Pottukkadu ..	124.79	73	73	312	165	147	5	3	147	133	37	23
91	Kakkambadi ..	262.87	138	138	497	231	266	1	..	216	237	89	38
92	Kapputhu R.F. ..	1,753.16					Uninhabited						
	Taluk Rural Total ..	**38,271.00**	**7,733**	**7,743**	**32,746**	**16,745**	**16,001**	**2,336**	**2,369**	**9,668**	**9,592**	**6,180**	**3,244**

VILLAGE PRIMARY CENSUS ABSTRACT

3. YERCAUD TALUK

Location Code No.	Name of Village	Total Main Workers (I-IX)		Main Workers: Cultivators (I)		Agricultural Labourers (II)		Household Industry—Manufacturing, Processing, Servicing and Repairs [V(a)]		Other Workers (III, IV, V(b) & VI to IX)		Marginal Workers		Non-Workers	
		Males	Females	Males	Females	Males	Females	Males	Females	Males	Females	Males	Females	Males	Females
(1)	(2)	(15)	(16)	(17)	(18)	(19)	(20)	(21)	(22)	(23)	(24)	(25)	(26)	(27)	(28)
76	Narttanchedu ..	74	73	47	38	4	10	..	..	23	25	1	12	32	52
77	Arangam ..	156	151	79	88	11	16	..	..	66	47	..	..	40	58
78	Madur	163	133	132	107	28	26	..	..	3	..	..	..	75	75
79	Chinnamadur ..	55	43	52	41	3	2	..	..	..	..	1	1	32	31
80	Manjavadi R.F.					Uninhabited.									
81	Kottachchedu ..	140	108	17	20	9	11	..	..	114	77	..	3	62	75
82	Pilleri	163	141	78	69	78	71	..	..	7	1	..	..	75	70
83	Talaichcholai (Thulaicholai). ..	208	233	196	211	2	9	..	..	10	13	..	..	112	109
84	Sengadu	157	82	40	15	1	1	..	..	116	66	..	..	83	141
85	Kombaikkadu ..	139	74	3	..	3	1	..	..	133	73	..	..	96	154
86	Yercaud ..	1,650	942	..	..	8	..	28	8	1,614	934	..	..	2,168	2,445
87	Gundur	97	104	71	77	5	3	..	4	21	20	..	..	74	65
88	Teppakkadu ..	155	151	42	35	5	8	..	..	108	108	..	..	77	64
89	Vasambadi ..	38	23	..	..	..	..	..	..	38	23	..	..	21	30
90	Pottukkadu ..	110	84	66	50	4	3	..	..	40	31	..	1	55	62
91	Kokkambadi ..	159	172	76	82	10	21	..	..	73	69	1	..	71	94
92	Kapputhu, R.F.	..				Uninhabited.									
	Taluk Rural Total ..	**10,069**	**7,282**	**3,364**	**2,128**	**618**	**521**	**48**	**18**	**6,039**	**4,615**	**40**	**433**	**6,636**	**8,286**

NOTE : All villages of Yercaud taluk are formed on panchayat township (Yercaud)

4. SALEM TALUK

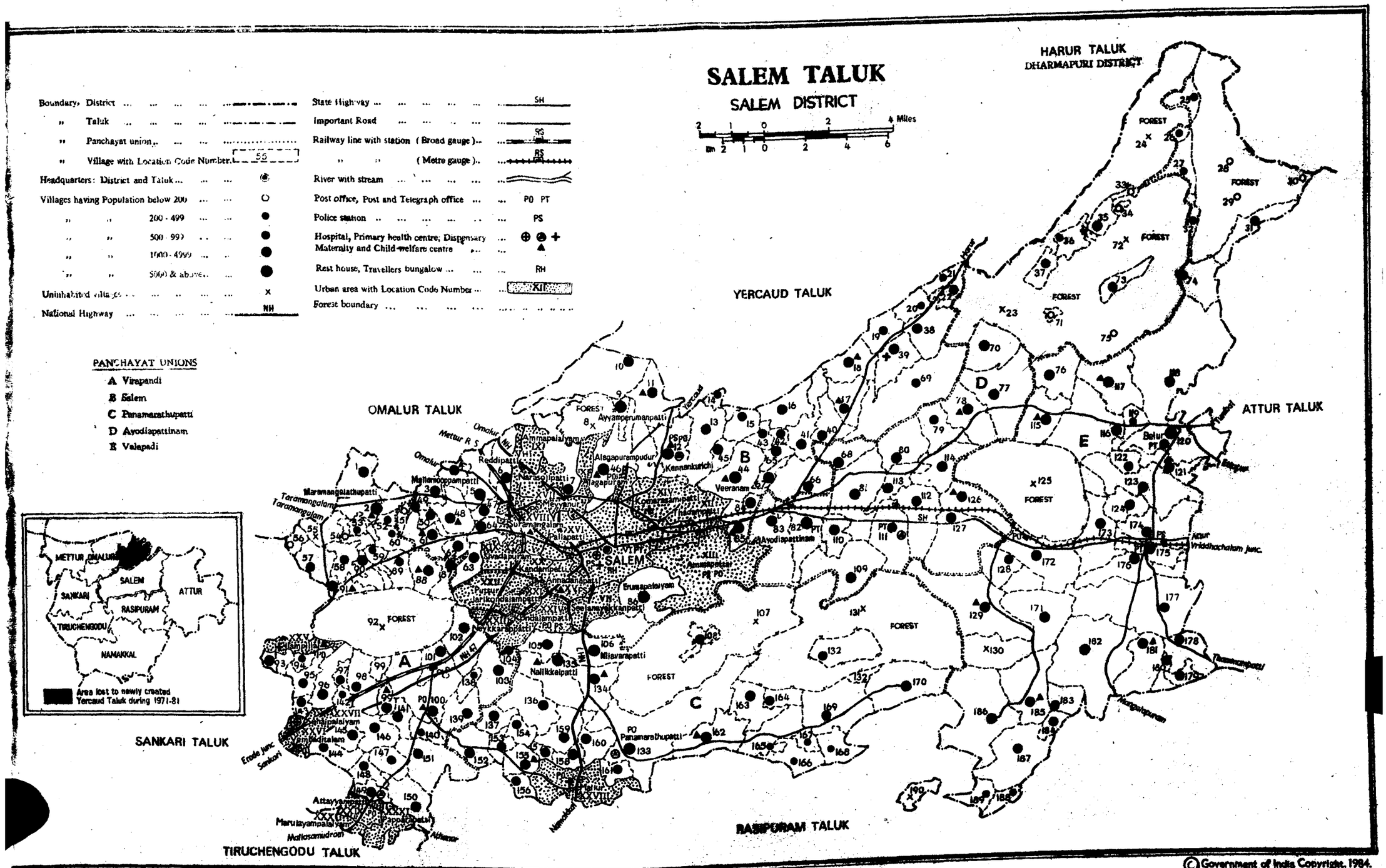
SALEM TALUK
SALEM DISTRICT
Miles
Boundary, District
" Taluk
" Panchayat union
" Village with Location Code Number
Headquarters: District and Taluk
Villages having Population below 200
" " 200 - 499
" " 500 - 999
" " 1000 - 4999
" " 5000 & above
Uninhabited villages
National Highway
State Highway
Important Road
Railway line with station (Broad gauge)
" " (Metre gauge)
River with stream
Post office, Post and Telegraph office
Police station
Hospital, Primary health centre, Dispensary
Maternity and Child welfare centre
Rest house, Travellers bungalow
Urban area with Location Code Number
Forest boundary
PANCHAYAT UNIONS
A Virapandi
B Salem
C Panamarathupatti
D Ayodiapattinam
E Valapadi
HARUR TALUK
DHARMAPURI DISTRICT
YERCAUD TALUK
OMALUR TALUK
ATTUR TALUK
SANKARI TALUK
TIRUCHENGODU TALUK
RASIPURAM TALUK
METTUR
OMALUR
SALEM
ATTUR
SANKARI
RASIPURAM
TIRUCHENGODU
NAMAKKAL
Area lost to newly created Yercaud Taluk during 1971-81
FOREST
SALEM
Ayyamperumanpatti
Ammapalayam
Alagapurampudur
Kennankurichi
Veeranam
Ayodiapattinam
Reddipatti
Mallamoopampatti
Maramangalathupatti
Taramangalam
Nerasipatti
Suramangalam
Pallapatti
Kandampatti
Ammadampatti
Erumapatayam
Nilavarapatti
Nallikkalpatti
Panamarathupatti
Belur
Vriddhachalam Junc.
Thammampatti
Mangalapuram
Erode Junc.
Sankari
Attayampatti
Marulayampalayam
Mallasamudram
Alhanur
Omalur
Mettur R S
Yercaud
Namakkal
Harur
Vellar
Kollimalai
Kalrayan
Pachaimalai
Shevaroy
Kaveri
Tirumanimuttar
Sarabanga
Tirumanimuttar
Kolathur
Kottaiyur
Ulipuram
Ulipuram
Kottaiyur
Kolathur
Kottaiyur
Ulipuram
Kolathur
Kottaiyur
Ulipuram
Kolathur
Kottaiyur
Ulipuram

ALPHABETICAL LIST OF VILLAGES

4. SALEM TALUK

Sl. No.	Name of Village	L.C. No.
(1)	(2)	(3)
1	A. Ayyamperumalpatti	4
2	Achanguttaipatti	38
3	Achanguttai Pattipudur	21
4	Adikara Patti	84
5	Adimalai Patti	168
6	Agraharanattaramangalam	113
7	Agrahara Pulaveri	103
8	Agraharavalappady	175
9	Akkarai Palayam	139
10	Aladippatti	35
11	Alagapurampudur	46
12	Ammapalayam	158
13	Anaikkuttaipatti	143
14	Andippatti (soudapuram)	63
15	Anuppur	77
16	Aramanur	22
17	Ariyakkavundanpatti	57
18	Ariyakkavundanpatti	47
19	Ariyampalayam	101
20	Arunuttumalai	37
21	Attanurpatti	121
22	Attavanai Pulaveri	104
23	Ayodhyapattinam	82
24	Bairoji	151
25	Basuvanattampatti	154
26	Belur	120
27	Chandrapillaivalasai	116
28	Chennagiri	150
29	Chenrayapalayam	171
30	Chettichavadi	10
31	Chinnakavundapuram	110
32	Chinnakudumaduvu	26
33	Chinnamanyakkanpalayam	117
34	Chinnanur	67
35	Chinnasiragappadi	99
36	Chinnavelampatti	33
37	Dalavaipatti	48
38	Dasinayakkanpatti	42
39	Eravadipettampatti	153
40	Errachinnampatti	137
41	Erramanayakkanpatti	156
42	Eripudur	80
43	Erumapalayam	86
44	Ettimanickampatti	144
45	Gejjalnayakkam Patti	134
46	Gundamalai R.F.	125
47	Jalluttuppatti	132
48	Jalluttuppatti R.F.	131
49	Jembuttumalai	190
50	Jerugumalai	108
51	Jerugumalai R.F.	107
52	Kadathur Agraharam	146
53	Kalparaipatti	96
54	Kaminayakkanpatti	6
55	Kammalapatti	170
56	Kankatti Ala	27
57	Kanjamalai R.F.	92
58	Kannankurichi	12
59	Karichipatti	55
60	Karipatti	111
61	Karpagam	14
62	Karumapuram	112
63	Karungalpatti	188
64	Kattiripatti	20
65	Kattuveppilaipatti	172
66	Kavurkkalpatti	128
67	Keeraippambadi	1
68	Kiraippatti	32
69	Kolattukombai	76
70	Kombadipatti	142
71	Konamaduvu	164
72	Kondamanayakkanpatti	11
73	Korattupatti	45
74	Kottanur	87
75	Kullampatti	54
76	Kullampatti	68
77	Kumarapalayam	184
78	Kumaraswamiyur	122
79	Kuppanur	39
80	Kuralnattam	163
81	Kurichi	118
82	Kurichi R.F.	75
83	Kuthimaduvu R.F.	28
84	Kuttattupatti	78
85	Laguvampatti	91
86	Majaragollappatti	49
87	Malaiyalapatti	189
88	Mallamuppanpatti	5
89	Mallaravattanpatti	51
90	Mannarpalayam	181
91	Mannayakkanpatti	124
92	Maramangalattupatti	2
93	Masi nayakkanpatti	83
94	Mattikuttai R.F.	24
95	M. Ayyamperumalpatti	9
96	Mettupatti	127
97	Mettur	179
98	Mettupattitadanur	66
99	Minnampalli	81
100	M. Palapatti	13
101	M. Perumapalayam	126
102	Muduturai	53
103	Mukkanur	19
104	Mukkuti Palayam	157
105	Murungapatti	58
106	Muttampatti	173
107	Nagarmalai R.F.	8
108	Nalikkalpatti	135
109	Nallampatti	60
110	Nallarayyampatty	141
111	Nayakkanpatti	59
112	Nayinampatti	149
113	Nilavarapatti	106
114	Nirmullikuttai	115
115	Nulattukombai	166
116	Palampatti	140
117	Palapatti	79
118	Pallikkadu	71
119	Pallipatti	41
120	Pallitteruppatti	161
121	Panamarattuppatti	133
122	Parapatti	136
123	Pelappadi	73
124	Pelappadi R.F.	72
125	Periyakavundapuram	109
126	Periyakuttimaduvu	25
127	Periyaseeragapadi	98
128	Periyavelampatti	34
129	Perumakkavundanpatti	93
130	Perumalpalayam	16
131	Perumampatti	88
132	Pettampatti	147
133	Pettampatti	90
134	Ponnarampatti	182
135	Pudupalayam	176
136	Puludikkuttai	74

ALPHABETICAL LIST OF VILLAGES

4. SALEM TALUK.

Sl.No. (1)	Name of Village (2)	L.C. No. (3)
137	Pumandapatti	52
138	Pungamaduvu	31
139	Pungamaduvu R.F.	29
140	Rajapalayam	148
141	Rakkipatti	145
142	Ramapuram	94
143	Reddipatti	95
144	Reddiyur	7
145	Sambakuttai Patti	167
146	Sandiyur	159
147	Sandiyur Attayampatti	160
148	Sandumalai	30
149	Sarkar Gollappatti	3
150	Sarkar Nattamangalam	114
151	Sarkar Valapadi	174
152	Selattam Patti	64
153	Sevam Palayam	97
154	Singipuram	177
155	Sirumalai	36
156	Sittaneri	138
157	Sittanurgollappatti	56
158	Somampatti	178
159	Sukkampatti	17
160	Tadanur	18
161	Tailanur	65
162	Tammanayakkampatti	105
163	Tekkalpatti	187
164	Tippampatti	162
165	Tirumanur	186
166	Tirumalagiri	61
167	Tukkiyampalayam	123
168	Tumbalpatti	169
169	Tumbatulipatti	89
170	Udayappatti	85
171	Uttamasolapuram	102
172	Valakuttapatti	155
173	Valasaiyur	40
174	Valaiyakkaranur	43
175	Vaniyambadi	152
176	Vattamuttampatti	50
177	Vedakuttampatti	62
178	Vedappatti	15
179	Vedappatti	165
180	Veeranam	44
181	Velampatti	70
182	Velampatti R.F.	23
183	Vellaiyampatti	69
184	Vellalakundam	129
185	Vellalakundam R.F.	130
186	Veppilaipatti	185
187	Veppilaipattipudur	183
188	Vettaikkaranur	119
189	Vilaripalayam	180
190	Virapandi	100

Village Primary Census Abstract

VILLAGE PRIMARY CENSUS ABSTRACT

4. SALEM TALUK

Location Code No.	Name of Village	Area of Village in hectares	No. of Occupied Residential Houses	No. of Households	Total Population (including Institutional and Houseless Population)			Scheduled Castes		Scheduled Tribes		Literates	
					Persons	Males	Females	Males	Females	Males	Females	Males	Females
(1)	(2)	(3)	(4)	(5)	(6)	(7)	(8)	(9)	(10)	(11)	(12)	(13)	(14)
1	Keeraippappampadi	319.59	484	484	2,206	1,134	1,072	112	98	..	..	324	90
2	Maramangalattupatti	446.98	1,239	1,241	5,460	3,074	2,386	133	119	2	..	1,734	581
3	Sarkargollappatti	107.00	356	356	1,584	837	747	3	5	..	..	314	113
4	A. Ayyamperumalpatti	173.32	474	476	2,230	1,173	1,057	25	23	..	..	495	163
5	Mallamappampatti	361.30	1,104	1,104	5,039	2,618	2,421	588	536	..	..	1,023	459
6	Kaminayakkampatti	857.00	597	597	2,830	1,480	1,350	96	97	..	..	683	240
7	Reddiyur ..	435.72	651	651	3,007	1,556	1,451	60	61	..	..	791	479
8	Nagarmalai R.F.	460.95				Uninhabited.							
9a/c.	M. Ayyamperumalpatti	188.19	597	598	2,777	1,432	1,345	323	301	..	..	752	362
9b/c.	M. Ayyamperumalpatti	161.30	761	761	3,672	1,869	1,803	44	40	..	..	1,084	576
	Total .	349 49	1,358	1,359	6,449	3,301	3,148	367	341	..	..	1,836	938
10	Chettichavadi ..	997.18	333	333	1,663	892	771	49	34	..	..	404	142
11	Kondamanayakkanpatti	492.24	623	623	2,816	1,480	1,336	218	198	..	..	801	416
12a/b	Kannankurichi ..	518.39	2,494	2,494	11,433	5,900	5,533	1,117	1,016	2	4	3,133	1,606
13	M. Palapatti .	591.36	572	572	2,409	1,217	1,192	271	296	..	..	420	182
14	Karpagam ..	129.74	78	78	380	192	188	95	79	..	..	87	33
15	Vedappatti ..	223.27	190	197	873	444	429	43	41	..	..	128	46
16	Perumalpalayam	414.17	471	471	2,107	1,102	1,005	412	353	45	50	469	220
17	Sukkampatti ..	326.68	674	674	3,023	1,547	1,476	521	501	..	..	662	348
18	Tadanur ..	378.02	340	340	1,491	752	739	80	86	334	327	316	123
19	Mukkanur ..	291.76	155	155	645	317	328	20	15	122	124	180	91
20	Kattiripatti ..	192.23	95	95	361	176	185	..	..	168	176	39	13
21	Achanguttaipatti-Pudur (Achankuttapatti.)	136.87	96	96	363	198	165	..	..	166	141	78	15
22	Aramanur ..	141 87	148	148	705	344	361	..	..	187	217	132	45
23	Velampatti R.F.	1,917.06				Uninhabited.							
24	Mattikuttai R.F. (Mathukottai).	1,430.10				Uninhabited.							
25	Periyakuthimaduvu	233.36	68	68	345	181	164	..	..	179	163	31	10
26	Chinnakuthmaduvu	88.43	48	48	224	110	114	..	..	108	110	17	21
27	Kankatti Ala ..	288.59	55	55	278	150	128	..	..	143	124	8	4
28	Kuthimaduvu R.F.	1,790.39	21	21	102	51	51	..	..	51	51	1	2
29	Pungamaduvu R.F.	974.52	5	5	29	14	15	..	..	11	14	6	5
30	Sandumalai ..	20.81	13	13	58	34	24	..	..	34	24	4	..
31	Pungamaduvu ..	266.14	110	110	514	256	258	..	..	200	203	24	14
32	Kiraippatti ..	154.03	51	51	228	117	111	..	..	96	90	42	23
33	Chinnavelampatti	101.41	39	39	180	88	92	..	..	88	92	23	16
34	Periyavelampatti	48.96	27	27	98	50	48	..	..	50	48	2	..
35	Aladippatti ..	324.00	322	322	1,229	589	640	..	..	585	635	66	49
36	Sirumalai ..	150.58	94	94	355	183	172	..	..	180	169	85	27
37	Arunuttumalai ..	176.48	119	119	556	283	273	..	..	277	268	71	71
38	Achanguttaipatti	453.44	223	224	1,100	569	531	298	289	49	39	256	97
39	Kuppanur ..	390.95	286	286	1,321	678	643	103	113	..	..	213	103
40	Valasaiyur ..	302.98	547	547	2,475	1,271	1,204	249	208	3	2	615	358
41	Pallipatti ..	412.99	432	432	2,065	1,067	998	327	305	..	..	460	188
42	Dasinayakkanpatti	61.18	136	136	549	288	261	11	7	..	..	114	49
43	Valaiyakkaranur	117.46	144	144	681	365	316	3	3	..	..	86	38
44	Veeranam (Japthi and Jari).	582.23	1,373	1,376	6,329	3,297	3,032	876	812	..	..	1,222	502
45	Korattupatti ..	122.93	245	245	1,001	513	488	181	170	..	..	171	80
46a/b	Alagapuram Pudur	507.65	1,388	1,388	6,274	3,235	3,039	152	145	..	..	1,705	935
47	Ariyakkavundanpatti.	123.95	543	543	2,351	1,221	1,130	29	26	..	..	595	270
48	Dalavaipatti ..	292.73	811	811	3,851	2,016	1,835	146	143	..	..	666	246
49	Majaragollappatti	81.75	481	482	2 228	1 148	1,080	65	61	..	..	472	184
50	Vattamuttampatti	90.15	208	208	873	451	422	12	9	..	..	118	22
51	Mallaravattanpatti	70.25	22	22	83	47	36	5	4	..	..	6	4
52	Pumandapatti ..	102.89	102	102	351	172	179	..	..	..	..	69	19
53	Muduturai ..	79.72	95	95	409	229	180	2	..	..	..	106	26
54	Kullampatti	115.45	32	32	149	79	70	2	3	..	..	34	18
55	Karichipatti ..	233.82				Uninhabited							
56	Sittanurgollappatti	89.06	41	41	164	91	73	..	—	..	..	26	..
57	Ariyakkavundanpatti.	269.81	212	212	963	515	448	6	5	—	..	238	88
58	Murungapatti ..	307.06	189	189	894	473	420	29	27	—	..	227	9[illegible]
59	Nayakkanpatti ..	115.39	93	93	375	200	175	4	4	—	...	71	26
60	Nallampatti ..	182.80	85	85	320	155	165	11	19	—	—	55	20
61	Tirumalagiri ..	271.52	699	699	3,357	1,739	1,618	443	430	..	—	559	211
62	Vedakuttampatti	148.40	378	378	1,949	1,024	925	..	..	..	—	317	120
63	AndippattiSoudapuram.	220.24	466	466	2,213	1 184	1,029	53	45	..	..	316	106
64	Selattampatti ..	195.95	676	676	3,157	1,629	1,528	206	183	—	...	458	175
65	Tailanur ..	144.10	270	270	1,283	677	606	25	21	—	..	243	89
66	Mettupatti tadanur.	500.79	862	863	3,743	1,919	1,824	215	199	3	2	901	463
67	Chinnanur ..	90.18	316	316	1,388	691	697	..	..	—	...	274	120
68	Kullampatti ..	288.31	526	526	2,158	1,108	1,050	266	261	—	...	602	283
69	Vellaiyampatti ..	1,232.89	147	147	705	386	319	53	45	—	..	103	29

VILLAGE PRIMARY CENSUS ABSTRACT

4. SALEM TALUK

Location Code No.	Name of Village	Main Workers: Total Main Workers (I-IX)		Cultivators (I)		Agricultural Labourers (II)		Household Industry—Manufacturing, Processing, Servicing and Repairs [V(a)]		Other Workers (III, IV, V(b) & VI to IX)		Marginal Workers		Non-Workers	
		Males	Females	Males	Females	Males	Females	Males	Females	Males	Females	Males	Females	Males	Females
(1)	(2)	(15)	(16)	(17)	(18)	(19)	(20)	(21)	(22)	(23)	(24)	(25)	(26)	(27)	(28)
1	Keeraipappambadi	677	178	410	79	85	35	84	18	98	46	..	3	457	891
2	Maramangalattupatti.	2,030	598	197	23	19	14	481	344	1,333	217	8	39	1,036	1,749
3	Sarkar Gollappatti	488	231	119	39	28	41	9	5	332	146	2	9	347	507
4	A. Ayyamperumalpatti.	712	262	115	25	125	96	3	2	469	139	5	72	456	723
5	Mallamuppanpatti	1,535	586	173	61	188	145	105	60	1,069	320	..	2	1,083	1,833
6	Kaminayakkanpatti	741	267	74	7	69	34	10	13	588	213	..	16	739	1,067
7	Reddiyur ..	877	149	120	7	54	40	5	5	698	97	..	3	679	1,299
8	Nagarmalai R.F.				Uninhabited										
9 a/a.	M. Ayyamperumalpatti	788	111	181	21	175	43	2	..	430	47	..	150	644	1,084
9 a/b.	M. Ayyamperumalpatti.	1,119	299	162	8	129	174	16	8	812	109	..	..	750	1,504
	Total ..	1,907	410	343	29	304	217	18	8	1,242	156	..	150	1,394	2,588
10	Chettichavadi ..	500	71	178	7	113	5	..	..	209	59	14	92	378	608
11	Kondamanayakkanpatti.	809	71	168	7	94	7	17	8	530	49	1	42	670	1,223
12a/b.	Kannankurichi ..	3,431	633	660	54	1,324	352	144	14	1,303	213	19	21	2,450	4,879
13	M. Palapatti ..	792	195	371	47	366	144	17	1	38	3	6	268	419	729
14	Karpagam ..	125	3	115	2	4	1	..	..	6	..	1	123	66	62
15	Vedappatti ..	316	177	156	40	86	107	6	2	68	28	..	49	128	203
16	Perumalpalayam	663	353	196	11	352	329	15	1	100	12	..	17	439	635
17	Sukkampatti ..	950	667	293	144	490	465	40	42	127	16	2	107	595	702
18	Tadanur ..	483	370	246	9	208	353	2	1	27	7	18	24	251	345
19	Mukkanur ..	179	127	167	103	3	19	..	2	9	3	..	..	138	201
20	Kattiripatti ..	115	121	73	61	37	58	..	..	5	2	..	..	61	64
21	Achanguttaipatti Pudur (Achan-kuttapatti).	134	106	94	74	27	32	..	..	13	..	1	..	63	59
22	Aramanur ..	189	46	143	1	26	45	10	..	10	..	..	1	155	314
23	Velampatti R.F.					Uninhabited									
24	Mattikuttai R.F. (Mathukottai).					Uninhabited									
25	Perivakuthimaduvu	120	4	118	3	..	..	2	..	..	1	..	1	61	159

26	Chinnakuthimaduvu	76	14	76	1	..	11	..	..	..	2	..	51	34	49
27	Kankatti Ala ..	104	90	102	87	2	..	..	..	..	3	..	1	46	37
28	Kuthimaduvu R.F.	28	15	26	14	2	1	..	..	..	..	..	..	23	36
29	Pungamaduvu R.F.	12	..	12	..	..	..	..	..	..	..	..	..	2	15
30	Sandumalai ..	25	2	16	1	9	1	..	..	..	..	..	..	9	22
31	Pungamaduvu ..	161	6	160	6	..	..	..	..	1	..	1	3	94	249
32	Kiraippatti ..	73	76	56	60	16	16	..	..	1	..	..	1	44	34
33	Chinnavelampatti	65	2	55	2	10	..	..	..	..	..	..	..	23	90
34	Periyavelampatti	39	41	39	41	..	..	..	..	..	..	..	..	11	7
35	Aladippatti ..	417	464	391	436	17	25	..	..	9	3	..	..	172	176
36	Sirumalai ..	123	109	90	69	32	40	..	..	1	..	..	..	60	63
37	Arunuthumalai ..	157	161	150	..	..	160	..	..	7	1	..	..	126	112
38	Achanguttaipatti	326	309	120	79	164	219	10	9	32	2	..	..	243	222
39	Kuppanur ..	444	155	370	46	68	109	..	..	6	..	..	170	234	318
40	Valasaiyur ..	719	308	216	54	330	239	4	..	169	15	..	8	552	888
41	Pallipatti ..	631	261	209	38	267	199	49	14	106	10	3	1	433	736
42	Dasinayakkanpatti	174	21	59	7	78	12	11	1	26	1	..	..	114	240
43	Valaiyakkaranur	242	8	167	3	45	4	..	..	30	1	1	51	122	257
44	Veeranam (Japthi and Jari).	2,025	559	632	125	403	342	284	25	706	67	17	204	1,255	2,269
45	Koratipatti ..	350	211	99	45	206	162	2	1	43	3	..	14	163	263
46a/b.	Alagapurampudur	1,802	254	275	26	276	70	40	4	1,211	154	18	105	1,415	2,680
47	Ariyakkaundampatti.	722	166	65	18	29	35	45	2	583	111	..	4	499	960
48	Dalavaipatti ..	1,223	359	91	4	172	51	38	8	922	296	..	1	793	1,475
49	Majaragollappatti	610	166	17	3	18	15	101	57	474	91	80	56	458	858
50	Vattamuttampatti	239	16	38	2	67	1	20	7	114	6	..	4	212	402
51	Mallaravattanpatti	23	1	16	1	..	..	..	..	7	..	4	4	20	31
52	Pumandapatti ..	110	117	80	75	25	42	..	..	5	..	..	7	62	55
53	Muduturai ..	132	32	58	9	6	5	43	1	25	17	7	46	90	102
54	Kullampatti ..	53	9	13	1	2	..	3	3	35	5	1	2	25	59
55	Karichipatti ..					Uninhabited									
56	Sittanurgollappatti	62	35	9	1	3	1	35	30	15	1	..	4	29	36
57	Ariyakkavundanpatti	313	56	68	..	8	1	44	8	193	47	1	8	201	384
58	Murungapatti	288	138	71	19	30	60	154	42	33	17	..	..	186	282
59	Nayakkanpatti ..	104	38	27	3	30	18	24	..	23	17	..	4	96	133
60	Nallampatti ..	94	42	52	..	25	32	1	..	16	10	..	5	61	118
61	Tirumalagiri ..	1,062	245	292	60	48	46	137	24	585	115	10	153	667	1,220
62	Vedakuttampatti	651	170	103	13	6	9	96	18	446	130	11	129	362	626
63	Andippatti Soudapuram.	789	245	121	20	64	98	206	57	398	70	1	4	394	780
64	Selattampatti ..	881	83	127	12	50	13	1	..	703	58	..	..	748	1,445
65	Tailanur ..	395	60	155	23	30	25	72	6	138	6	5	81	277	465
66	Mettupattiadanur	1,082	523	282	86	440	373	63	7	297	57	31	46	806	1,255
67	Chinnanur ..	426	81	95	2	184	75	107	..	40	4	..	2	265	614
68	Kullampatti ..	675	559	275	185	294	362	1	1	105	11	..	..	433	491
69	Vellaiyampatti ..	216	55	150	10	65	45	..	..	1	..	..	..	170	264

VILLAGE PRIMARY CENSUS ABSTRACT

4. SALEM TALUK

Location Code No.	Nuame of Village	Area of Village in hectares	No. of Occupied Residential Houses	No. of Households	Total Population (including Institutional and Houseless Population)			Scheduled Castes		Scheduled Tribes		Literates	
					Persons	Males	Females	Males	Females	Males	Females	Males	Females
(1)	(2)	(3)	(4)	(5)	(6)	(7)	(8)	(9)	(10)	(11)	(12)	(13)	14)
70	Velampatti ..	532.00	218	218	1,116	582	534	148	146	21	18	273	98
71	Pallikkadu ..	22.17	29	29	142	65	77	..	..	65	77	16	11
72	Pelappadi R.F.	2,201.97				Un inhabited							
73	Pelappadi ..	231.62	118	118	556	271	285	1	..	270	285	94	51
74	Puludikkuttai ..	373.07	130	130	595	302	293	15	19	222	213	109	36
75	Kurichi R.F. ..	1,379.62	30	30	149	79	70	..	..	..	..	17	4
76	Kolattukombai ..	456.83	454	454	1,883	946	937	150	134	3	5	367	165
77	Anuppur ..	895.13	447	447	2,005	1,011	994	148	150	5	6	455	208
78	Kuttattupatti ..	514.13	720	721	3,318	1,694	1,624	817	787	1	2	702	299
79	Palapatti ..	345.80	166	166	810	413	397	87	71	17	16	208	137
80	Eripudur ..	435.18	229	229	1,025	565	460	243	199	..	..	182	87
81	Minnampalli ..	768.29	1,043	1,047	4,616	2,377	2,239	1,017	965	..	..	1,230	528
82	Ayodhyapattinam	628.68	1,675	1,680	7,433	3,745	3,688	493	494	6	4	2,168	1,269
83	Masinayakkanpatti	733.49	710	710	3,132	1,616	1,516	420	401	4	2	948	503
84	Adikarapatti ..	171.04	618	618	2,637	1,363	1,274	755	721	..	..	707	336
85	Udayappatti ..	351.76	1,022	1,022	4,641	2,337	2,304	430	461	166	153	1,164	614
86a/c	Erumapalaiyam	600.75	829	829	3,604	1,865	1,739	96	86	..	..	768	296
86b/c	Erumapalaiyam	600.04	559	559	2,714	1,362	1,352	190	173	..	..	436	185
	Total ..	**1,200.79**	**1,388**	**1,388**	**6,318**	**3,227**	**3,091**	**286**	**259**	..	..	**1,204**	**481**
87	Kottanari ..	190.33	478	478	2,207	1,182	1,025	42	44	..	..	292	82
88	Porumampatti ..	247.98	432	432	1,978	1,057	921	166	133	..	..	329	120
89	Tumbatulipatti	212.29	242	242	931	512	419	77	59	..	..	258	92
90	Pottampatti ..	109.97	307	307	1,386	773	613	72	64	..	..	343	86
91	Laguvampatti ..	139.32	290	290	1,523	813	710	32	30	..	..	312	91
92	Kanjamalai R.F.	1,809.81				Un inhabited							
93	Perumakkavundanpatti.	113.57	536	536	2,390	1,287	1,103	121	115	..	..	929	475
94	Ramapuram ..	77.47	94	94	385	200	185	..	..	..	..	112	58
95	Reddipatti ..	226.85	220	220	922	483	439	244	204	..	..	126	49
96	Kalparaipatti ..	326.32	473	473	2,072	1,089	983	72	59	..	..	264	68
97	Sevampalayam .. (Senaipalayam)	80.85	137	137	531	275	256	..	..	..	..	64	13
98	Periyasiragapadi	395.42	364	364	1,612	846	766	63	57	..	..	225	67
99	Chinnasiragapadi	201.05	635	635	2,628	1,342	1,286	220	223	..	..	582	262
100	Virapandi ..	744.76	989	989	3,904	2,010	1,894	518	503	..	..	1,042	476
101	Ariyampalayam	166.97	255	255	1,003	529	474	..	..	..	..	177	55
102	Uttamasolapuram	475.70	682	682	3,016	1,623	1,393	296	256	..	..	655	241
103a/b	Agrahara pulaveri	182.57	106	106	456	231	225	..	..	..	..	55	21
103b/b	Agraharapulaveri	289.94	421	421	1,864	974	890	68	55	..	..	393	113
	Total	**472.51**	**527**	**527**	**2,320**	**1,205**	**1,115**	**68**	**55**	..	..	**448**	**134**
104	Attavanai Pulveri	44.93	150	150	679	359	320	..	..	..	..	152	72
105	Tammanayakkampatti	207.28	539	539	2,350	1,227	1,123	212	191	..	..	393	118
106a/b	Nilavarapatti ..	185.00	598	598	2,705	1,385	1,320	74	71	..	..	699	289
106b/b	Nilavarapatti ..	215.03	558	558	2,372	1,190	1,182	342	328	..	..	687	422
	Total ..	**400.03**	**1,156**	**1,156**	**5,077**	**2,575**	**2,502**	**416**	**399**	..	..	**1,386**	**711**
107	Jerugumalai R.F.	2,877.41				Uninhabited							
108	Jerugumalai ..	1,356.68	129	129	643	306	337	..	..	303	333	93	27
109	Periyakavundapuram.	760.54	641	641	2,851	1,448	1,403	189	157	517	520	578	245
110	Chinnakavundapuram.	235.44	394	394	1,843	921	922	272	277	42	52	443	229
111	Karipatti	542.03	708	708	3,314	1,720	1,594	842	742	..	..	965	529
112	Karumapuram ..	585.46	307	307	1,421	717	704	270	256	..	..	400	225
113	Agraharanattaramangalam.	272.53	798	801	3,747	1,812	1,935	419	416	..	..	1,005	772
114	Sarkar Nattamangalam.	455.88	348	348	1,574	823	751	139	116	..	..	277	107
115	Nirmullikuttai ..	487.99	747	757	3,488	1,795	1,693	767	724	2	1	823	393
116	Chandrapillaivalasai.	871·67	665	665	2,951	1,539	1,412	283	249	6	5	674	293
117	Chinnamanyakanpalayam.	628.02	696	701	3,106	1,579	1,527	338	331	..	..	579	240
118	Kurichi ..	1,791.17	1,115	1,116	4,993	2,559	2,434	261	270	15	6	1,048	392
119	Vettaikkaranur ..	179.56	95	95	467	243	224	12	8	1	3	116	60
120	Belur ..	819.73	1,552	1,554	7,206	3,711	3,495	582	528	2	3	2,001	1,282
121	Attanurpatti ..	238.66	829	834	3,497	1,778	1,719	391	367	..	..	781	341
122	Kumaraswamiyur	149.11	111	111	541	283	258	29	28	..	..	135	44
123	Tukkiyampalayam	776.17	642	642	3,053	1,587	1,466	354	317	..	..	590	182
124	Mannayakkanpatti.	353.00	336	349	1,413	717	696	213	206	..	..	266	123
125	Gundamalai R. F.	2,221·80	..	..		Uninhabited			..	..	..	..	..
126	M. Perumalpalayam.	553.52	592	592	2,638	1,341	1,297	778	781	..	..	517	193
127	Mettupatti ..	887.49	611	611	2,742	1,429	1,313	29	23	6	5	844	376
128	Kavurkkalpatti (Kaverkkalpatty)	277.58	211	211	941	477	464	160	153	..	..	293	163
129	Vellalakundam ..	1,109.82	934	934	4,273	2,147	2,126	546	514	..	..	1,020	422
130	VellalakundamRF.	1,099.57				Uninhabited							
131	Jalluttuppatti R. F.	3,251.76				Uninhabited							
132	Jalluttuppatti ..	519.53	162	163	715	387	328	9	7	295	265	36	5
133	Panamarattuppatti	1,705.80	1,547	1,561	6,301	3,204	3,097	715	654	7	7	1,646	899
134	Gejjalnayakkampatti.	377.89	736	738	3,148	1,627	1,521	523	471	1	2	785	359

VILLAGE PRIMARY CENSUS ABSTRACT

4. SALEM TALUK

Location Code No	Name of village	Total main Workers (I-IX)		Main Workers: Cultivators (I)		Agricultural Labourers (II)		Household Industry—Manufacturing, Processing, Servicing and Repairs [V(a)]		Other workers (III, IV, V(b) & VI to IX)		Marginal Workers		Non-Workers	
		Males.	Females.	Males.	Females.	Males.	Females.	Males.	Females.	Males.	Females.	Males.	Females.	Males.	Females.
(1)	(2)	(15)	(16)	(17)	(18)	(19)	(20)	(21)	(22)	(23)	(24)	(25)	(26)	(27)	(28)
70	Velampatti ..	347	6	323	1	12	3	1	..	11	2	5	62	230	466
71	Pallikkadu ..	45	48	45	35	..	13	..	..	..	..	..	..	20	29
72	Pelappadi R.F.					Uninhabited									
73	Pelappadi ..	179	196	177	164	1	32	..	..	1	..	..	..	92	89
74	Puludikkuttai ..	169	17	163	9	..	..	..	..	6	8	..	..	133	276
75	Kurichi R.F. ..	54	37	39	32	15	5	..	..	..	..	..	..	25	33
76	Kolattukombai ..	605	372	453	232	119	131	13	2	20	7	51	237	290	328
77	Anuppur ..	642	176	453	16	138	153	..	..	51	7	6	21	363	797
78	Kuttattupatti ..	987	814	376	70	502	725	20	4	89	15	..	1	707	809
79	Palapatti ..	271	43	155	18	103	24	2	..	11	1	..	..	142	354
80	Eripudur ..	401	206	349	187	42	12	2	7	8	..	..	1	164	253
81	Minnampatti ..	1,357	470	469	101	513	313	79	42	296	14	1	..	1,019	1,769
82	Ayodhyapattinam	2,234	826	406	78	618	493	69	19	1,141	236	2	202	1,509	2,660
83	Masinayakkampatti	1,009	544	202	83	323	414	39	10	445	37	..	2	607	970
84	Adikarapatti ..	811	305	108	36	382	243	4	3	317	23	..	1	552	968
85	Udayappatti ..	1,395	414	357	58	264	228	144	54	630	74	3	93	939	1,797
86a/c	Erumapalaiyam..	1,004	200	190	12	323	119	56	9	435	60	..	60	861	1,479
86b c	Erumapalaiyam	776	122	205	3	159	34	17	2	395	83	..	..	586	1,230
	Total ..	**1,780**	**322**	**395**	**15**	**482**	**153**	**73**	**11**	**830**	**143**	..	**60**	**1,447**	**2,709**
87	Kottanur ..	693	394	388	60	153	298	81	30	71	6	..	3	489	628
88	Perumampatti ..	648	485	321	128	283	343	2	..	42	14	2	64	407	372
89	Tumbatulipatti ..	326	146	218	84	81	54	8	3	19	5	..	..	186	273
90	Pettampatti ..	485	97	206	13	105	78	61	2	113	4	..	..	288	516
91	Laguvampatti ..	485	119	271	31	31	46	64	18	119	24	..	2	328	589
92	Kanjamalai R.F.					Uninhabited									
93	Perumakkavundan patti.	818	332	63	8	69	72	458	172	228	80	..	20	469	751
94	Ramapuram ..	143	96	50	44	4	32	..	..	89	20	..	..	57	89
95	Reddipatti ..	301	210	90	17	155	171	29	20	27	2	1	1	181	228
96	Kalparaipatti ..	717	201	209	47	77	99	304	45	127	10	9	137	363	645
97	Sevampalayam (Senaipalayam).	188	43	37	9	5	10	62	6	84	18	9	119	78	94
98	Periyaseeragapadi.	509	240	341	108	79	124	37	6	52	2	2	99	335	427
99	Chinnasiragapadi.	879	656	280	258	200	228	263	144	136	26	1	3	462	627
100	Virapandi ..	1,263	575	482	255	425	249	83	15	273	56	7	263	740	1,056
101	Ariyampalayam	350	87	316	78	26	9	7	..	1	..	..	..	179	387
102	Uttamasolapuram	961	180	349	64	302	88	102	7	208	21	21	136	641	1,077
103a/b	Agrahara pulaveri.	170	44	80	4	66	38	9	1	15	1	..	90	61	91
103b/b	Agrahara pulaveri.	665	426	248	201	125	206	262	8	30	11	..	1	309	463
	Total ..	**835**	**470**	**328**	**205**	**191**	**244**	**271**	**9**	**45**	**12**	..	**91**	**370**	**554**
104	Attavanai Pulaveri.	246	108	44	22	31	57	11	1	160	28	..	4	113	208
105	Tammanayakkampatti.	774	182	144	4	245	101	270	34	115	43	..	18	453	923
106a/b	Nilavarapatti ..	805	192	240	73	139	72	137	15	289	32	1	4	579	1,124
106b/b	Nilavarapatti ..	704	237	22	4	309	170	15	3	358	60	8	37	478	908
	Total ..	**1 509**	**429**	**262**	**77**	**448**	**242**	**152**	**18**	**647**	**92**	**9**	**41**	**1,057**	**2,032**
107	Jerugumalai R.F.						Uninhabited								
108	Jerugumalai ..	162	126	102	47	58	79	..	..	2	..	..	1	144	210
109	Periyakavundapuram.	862	614	384	126	369	438	3	..	106	50	40	56	546	733
110	Chinnakavundapuram.	588	334	137	46	257	245	7	..	187	43	..	1	333	587
111	Karipatti.. ..	853	140	397	31	206	83	2	..	248	26	..	..	867	1,454
112	Karumapuram ..	475	300	206	61	244	237	1	..	24	2	..	..	242	404
113	Agraharanattaramangalam.	1,068	360	384	34	334	233	169	64	181	29	..	..	744	1,575
114	Sarkar Nattamangalam.	480	187	266	69	148	107	10	3	56	8	..	9	343	555
115	Nirmullikuttai ..	1,087	509	606	282	352	207	32	..	97	20	21	120	687	1,064
116	Chandrapillaivalasai.	885	403	546	130	295	248	2	19	42	6	2	269	652	740
117	Chinnamanyakkanpalayam.	998	254	717	39	221	202	38	7	22	6	..	396	581	877
118	Kurichi	1,649	1,049	1,242	590	350	423	7	30	50	6	2	1	908	1,384
119	Vettaikkaranur ..	150	34	97	7	47	27	4	..	2	..	..	..	93	190
120	Belur	2,029	375	579	70	745	229	15	10	690	66	..	3	1,682	3,117
121	Attanurpatti ..	1,084	617	485	163	416	410	50	17	133	27	24	129	670	973
122	Kumaraswamiyur.	168	157	104	87	57	70	1	..	6	..	..	9	115	92
123	Tukkiyampalayam.	896	663	702	290	88	355	4	5	102	13	20	124	671	679
124	Mannayakkanpatti.	483	371	254	196	167	165	20	4	42	6	3	10	231	315
125	Gundamalai R.F.						Uninhabited								
126	M. Perumalpalayam.	809	390	406	77	282	250	2	5	119	58	..	66	532	841
127	Mettupatti ..	822	368	455	136	105	146	2	1	260	85	..	..	607	945
128	Kavurkkalpatti (Kaverikkalpatty)	283	80	126	27	96	49	..	..	61	4	2	84	192	300
129	Vellalakundam ..	1,312	711	620	62	545	623	18	3	129	23	..	..	835	1,415
130	Vellalakundam R.F.						Uninhabited								
131	Jalluttuppatti R.F.						Uninhabited								
132	Jalluttuppatti ..	302	28	291	22	..	..	..	..	11	6	1	254	84	46
133	Panamarattuppatti.	2,035	1,068	657	229	837	680	44	25	497	134	1	118	1,168	1,911
134	Gejjalnayakkampatti.	983	522	145	65	373	338	56	17	409	102	24	118	620	881

VILLAGE PRIMARY CENSUS ABSTRACT

4. Salem Taluk

Location Code No.	Name of Village	Area of Village in Hectares	No. of Occupied Residential Houses	No. of Households	Total Population (including Institutional and Houseless Population)			Scheduled Castes		Scheduled Tribes		Literates	
					Persons	Males	Females	Males	Females	Males	Females	Males	Females
(1)	(2)	(3)	(4)	(5)	(6)	(7)	(8)	(9)	(10)	(11)	(12)	(13)	(14
135	Nalikkalpatti ..	602.05	1,197	1,197	5,145	2,628	2,517	662	671	..	..	1,140	402
136	Parapatti ..	500.13	603	604	2,541	1,305	1,236	131	127	..	..	330	123
137	Errachinampatti	295.33	252	252	1,046	541	505	52	43	..	..	134	42
138	Sittaneri ..	111.00	65	65	265	144	121	..	..	..	..	38	17
139	Akkaraipalayam	344.99	591	591	2,308	1,199	1,109	270	262	..	..	444	184
140	Palampatti	159.37	56	56	223	122	101	..	..	..	..	47	12
141	Nallaraayampatti	270.80	312	312	1,219	664	555	7	5	1	3	294	129
142	Kombaipatti ..	97.25	86	86	327	162	165	55	54	..	..	19	5
143	Anaikuttaipatti ..	123.95	207	208	780	408	372	..	..	..	..	100	30
144	Ettimanaickampatti.	245.91	204	204	798	408	390	192	194	..	..	171	107
145	Rakkipatti ..	221.89	341	341	1,270	654	616	160	161	..	..	318	111
146	Kadathur Agraharam	329.11	267	267	1,045	542	503	..	..	..	..	255	95
147	Pettampatti ..	226.68	187	189	734	397	337	79	70	..	..	141	58
148	Rajapalayam ..	165.47	234	234	895	458	437	116	106	..	..	209	98
149	Nayinampatti ..	126.77	325	325	1,375	715	660	..	..	..	..	369	179
150	Chennagiri ..	372.14	589	589	2,467	1,345	1,122	170	156	..	..	558	229
151a/b	Bairoji	545.61	555	555	2,344	1,227	1,117	235	211	..	..	499	166
151b/b	Bairoji	44.60	41	41	167	88	79	28	26	..	..	42	19
	Total ..	590.21	596	596	2,511	1,315	1,196	263	237	..	..	541	185
152	Vaniyambadi ..	295.87	335	335	1,341	690	651	180	159	..	..	286	93
153	Eravadipattampatti (Ervadivaniampadi).	141.32	147	147	639	334	305	..	..	..	..	187	60
154	Basuvanattampatti.	146.45	191	191	832	423	409	10	10	..	..	96	33
155	Valakuttipatti ..	243.48	416	416	1,680	886	794	164	168	..	..	354	146
156	Erramanayakkampatti.	98.76	146	146	635	341	294	197	159	..	..	132	44
157	Mukkuttipalayam.	63.78	205	205	770	402	368	54	45	..	..	62	22
158	Ammapalayam ..	178.64	398	399	1,574	789	785	93	84	..	..	350	155
159	Sandiyur ..	329.28	267	267	1,145	585	560	208	213	..	..	226	120
160a/b	Sandiyur Attayampatti.	139.52	335	335	1,370	698	672	466	441	..	..	310	128
160b/b	Sandiyur Attayampatti.	115.40	374	374	1,342	650	692	78	78	..	..	432	254
	Total ..	254.92	709	709	2,712	1,348	1,364	544	519	..	..	742	382
161	Pallitteruppatti ..	131.92	160	160	621	315	306	5	5	..	..	217	102
162	Tippampatti ..	513.50	685	688	2,870	1,457	1,413	369	330	8	10	642	299
163	Kuralnattam ..	369.69	288	288	1,195	606	589	121	121	117	111	188	86
164	Konamaduvu ..	151.35	154	154	630	327	303	15	15	252	245	67	23
165	Vedapatti ..	468.24	56	56	249	132	117	4	3	98	84	18	2
166	Nulattukombai ..	257.39	68	68	342	183	159	6	6	158	143	11	..
167	Sambakuttai Patti.	92.26	67	67	273	143	130	1	1	99	84	50	14
168	Adimalaipatti ..	246.95	84	84	347	177	170	..	..	148	136	34	2
169	Tumbalpatti ..	660.56	307	307	1,200	616	584	33	40	289	274	204	79
170	Kammalapatti ..	678.58	326	326	1,292	671	621	58	59	133	120	373	167
171	Chenrayapalayam.	177.29	266	266	1,028	500	528	21	30	..	..	303	155
172	Kattuveppilaipatti.	698.70	684	693	3,217	1,596	1,621	285	325	..	..	866	468
173	Muttampatti ..	588.19	535	541	2,458	1,274	1,184	389	381	..	..	589	290
174	Sarkarvalapadi	614.15	1,097	1,097	4,658	2,376	2,282	655	682	1	..	1,596	927
175	Agrahara Valapadi	271.25	843	845	3,806	1,888	1,918	316	319	2	2	1,151	643
176	Pudupalayam ..	451.39	366	368	1,548	781	767	99	111	..	..	411	230
177	Singipuram ..	1,350.98	910	910	3,727	1,845	1,882	182	178	..	..	927	469
178	Somampatti ..	323.05	464	481	1,901	993	908	286	263	2	4	548	209
179	Mettur	122.37	121	121	569	278	291	..	..	..	..	141	60
180	Vilaripalayam ..	109.86	232	232	942	443	499	81	74	..	..	260	140
181	Mannarpalayam.	536.85	333	333	1,478	750	728	199	180	..	..	444	229
182	Ponnarampatti	1,425.83	428	428	1,812	936	876	193	193	..	..	405	179
183	Veppilaipatti Pudur	207.59	165	165	679	362	317	49	37	..	..	174	72
184	Kumarapalayam	115.66	183	183	837	432	405	124	94	..	..	220	83
185	Veppillaipatti ..	714.92	660	660	2,834	1,407	1,427	227	196	..	..	510	241
186	Tirumanur ..	1,176.63	1,001	1,001	4,142	2,092	2,050	567	525	102	98	884	358
187	Tekkalpatti ..	749.41	179	179	856	441	415	10	14	45	59	225	61
188	Karungalpatti ..	128.31	60	64	270	131	139	72	70	3	3	30	20
189	Malayalapatti ..	198.18	102	102	411	214	197	..	..	161	155	52	25
190	Jembutumalai ..	160.43	33	33	167	87	80	..	..	86	78	20	9
	Taluk Rural Total ..	86,449.00	77,724	77,866	342,821	176,666	166.155	31,716	29,924	6,765	6,665	78,778	36,254

4. SALEM TALUK

Location Code No.	Name of Village	Main Workers: Total Main Workers (I-IX)		Cultivators (I)		Agricultural Labourers (II)		Household Industry—Manufacturing, Processing, Servicing and Repairs [V(a)]		Other Workers [III, IV, V(b), and VI to IX]		Marginal Workers		Non-Workers	
		Males	Females	Males	Females	Males	Females	Males	Females	Males	Females	Males	Females	Males	Females
(1)	(2)	(15)	(16)	(17)	(18)	(19)	(20)	(21)	(22)	(23)	(24)	(25)	(26)	(27)	(28)
135	Nalikkalpatti ..	1,686	630	324	40	550	457	528	87	284	46	1	36	941	1,851
136	Parapatti ..	808	276	351	78	254	184	20	3	183	11	..	1	497	959
137	Errachinnampatti	387	268	225	83	124	171	32	14	6	..	3	82	151	155
138	Sittaneri	106	11	76	9	1	..	2	2	27	..	..	..	38	110
139	Akkaraipalayam	785	489	293	132	299	323	79	14	114	20	2	7	412	613
140	Palampatti ..	86	78	60	69	4	7	1	2	21	..	1	4	35	19
141	Nallarayyampatti	432	22	272	2	7	15	29	..	124	5	3	..	229	533
142	Kombadipatti ..	116	70	59	29	44	40	..	..	13	1	..	26	46	69
143	Anaikuttaipatti ..	302	72	67	19	7	14	41	8	187	31	..	3	106	297
144	Ettimanaickampatti.	242	221	120	95	35	98	11	13	76	15	2	5	164	164
145	Rakkipatti ..	412	301	139	98	106	167	6	8	161	28	2	1	240	314
146	Kadathur Agraharam.	367	172	217	72	25	62	11	4	114	34	4	10	171	321
147	Pettampatti ..	267	216	116	100	53	96	7	2	91	18	1	..	129	121
148	Rajapalayam ..	287	87	64	17	54	52	110	8	59	10	..	..	171	350
149	Nayinampatti ..	482	191	54	13	23	37	47	69	358	72	..	6	233	463
150	Chennagiri ..	911	352	237	43	89	176	253	69	332	64	..	5	434	765
151a/b	Bairoji	848	510	367	199	333	290	40	8	108	13	..	125	379	482
151b/b	Bairoji	58	61	39	40	5	17	1	..	13	4	..	1	30	17
	Total ..	906	571	406	239	338	307	41	8	121	17	..	126	409	499
152	Vaniyambadi ..	452	237	219	49	176	171	33	9	24	8	7	86	231	328
153	Eravadipettampatti (ervadi-vaniampadi).	219	31	167	18	23	10	—	..	29	3	..	..	115	274
154	Basuvanattampatti.	259	40	178	17	41	22	1	..	39	1	..	1	164	368
155	Valakuttapatti ..	541	378	252	122	166	217	88	29	35	10	2	15	343	401
156	Erramanayakkampatti.	205	164	77	1	104	159	..	2	24	2	..	..	136	130
157	Mukkuttipalayam.	246	90	92	26	58	24	51	9	45	31	2	47	154	231
158	Ammapalayam ..	506	271	103	54	118	161	18	6	267	50	18	175	265	339
159	Sandiyur ..	351	156	147	28	64	83	94	40	46	5	10	20	224	384
160a/b	Sandiyur Attayampatti.	473	363	61	43	159	173	3	1	250	146	..	3	225	306
160b/b	Sandiyur Attayampatti	427	320	153	103	146	178	19	13	109	26	..		223	372
	Total ..	900	683	214	146	305	351	22	14	359	172	—	3	448	678
161	Palitteruppatti ..	226	220	90	12	113	207	..	..	23	1	..	..	89	86
162	[illegible]ippampatti ..	949	639	310	151	521	461	5	5	113	22	..	15	508	759
163	[illegible]uralnattam ..	421	193	200	89	196	94	..	1	25	9	..	211	185	185
164	Konamaduvu ..	250	233	73	..	168	232	3	..	6	1	..	..	77	70
165	Vedapatti ..	88	76	57	..	31	76	..	..	..	..	..	..	44	41
166	Nulattukombai ..	137	104	96	1	41	103	..	..	..	..	2	1	44	54
167	Sambakuttaipatti.	104	96	75	2	29	94	..	..	..	..	1	5	39	29
168	Adimalai Patti ..	131	141	49	1	82	140	..	..	..	..	..	..	46	29
169	Tumbalpatti ..	446	368	290	130	138	218	9	16	9	4	1	67	169	149
170	Kammalapatti ..	459	296	243	77	197	209	..	..	19	10	..	6	212	319
171	Chenrayapalayam	316	214	174	25	90	183	3	1	49	5	..	95	184	219
172	Kattuveppilaipatti.	870	209	415	36	258	149	7	1	190	23	7	172	719	1,240
173	Muttampatti ..	794	479	391	196	345	275	1	..	57	8	1	109	479	596
174	Sarkarvalapadi ..	1,355	487	146	17	240	323	46	17	923	130	..	9	1,021	1,786
175	Agrahara Valapadi	1,159	587	477	111	245	408	17	3	420	65	13	49	716	1,282
176	Pudupalayam ..	523	439	373	208	81	209	1	1	68	21	..	..	258	328
177	Singipuram ..	1,203	723	668	289	441	410	6	6	88	18	6	13	636	1,146
178	Somampatti ..	576	302	241	80	207	196	13	5	115	21	29	131	388	475
179	Mettur	182	104	142	..	36	104	..	..	4	..	..	..	96	187
180	Vilaripalayam ..	278	156	146	23	110	129	12	3	10	1	..	..	165	343
181	Mannarpalayam	495	298	223	21	187	269	..	..	85	8	..	..	255	430
182	Ponnarampatti ..	615	512	312	224	270	284	1	..	32	4	3	73	318	291
183	Veppilaipattipudur.	228	206	166	134	52	72	1	..	9	..	..	3	134	108
184	Kumarapalayam	256	219	155	112	70	104	4	..	27	3	..	2	176	184
185	Veppilaipatti ..	926	808	369	87	484	706	13	3	60	12	6	96	475	523
186	Tirumanur ..	1,299	491	671	238	498	224	24	7	106	22	12	122	781	1,437
187	Tekkalpatti ..	287	132	266	63	18	69	..	..	3	..	..	..	154	283
188	Karungalpatti ..	77	14	44	7	31	4	..	..	2	3	..	66	54	59
189	Malaiyalapatti	146	24	98	12	45	12	1	...	2	..	5	121	63	52
190	Jambuttumalai ..	47	16	36	..	10	16	..	..	1	..	..	32	40	32
	TalukRural Total..	107,899	46,254	40,356	11,998	28,841	26,171	7,449	2,232	31,253	5,853	680	7,714	68,087	112,187

Foot Note.—

L.C. No. 9 c/c M. Ayyamperumalpatti is included in Salem (M).
L.C. No. 12 b/b Kanankurichi is included in Salem (M).
L.C. No. 46 b/b Alagapurampudur is included in Salem (M).
L.C. No. 86 c/c Erumapalayam is included in Salem (M).

ANNEXE

STATEMENT SHOWING THE REVENUE VILLAGES AND THEIR CONSTITUENT PANCHAYATS

4. SALEM TALUK

L.C. No.	Name of Village	Name of Panchayat in which included with alphabetical indications where there are other segment (s)	Cross reference for the other segment (s) of Panchayat
(1)	(2)	(3)	(4)
1	Keeraippambadi	Keeraippambadi	
2	Maramangalattupatti	Maramangalattupatti	
3	Sarkar Gollappatti	Sarkar Gollappatti	
4	A.Ayyamperumalpatti	A. Ayyamperumalpatti	
5	Mallamppampatti	Mallamppampatti	
6	Kaminayakkanpatti	Kaminayakkanpatti	
7	Reddiyur	Reddiyur	
8	Nagarmalai R.F.		
9a/c	M. Ayyamperumalpatti	Periyagollapatti	
9b/c	M. Ayyamperumalpatti	Chinnagollapatti	
10	Chettichavadi	Chettichavadi	
11	Kondamanayakkanpatti	Kondamanayakkanpatti	
12a/b	Kannan Kurichi	Kannan Kurichi	
13	M. Palapatti	M. Palapatti	
14	Karpagam	Valaiyakkaranur a/c	15 for b/c 43 for c/c
15	Vedappatti	Valaiyakkaranur b/c	14 for a/c 43 for c/c
16	Perumalpalayam	Perumalpalayam	
17	Sukkampatti	Sukkampatti	
18	Tadanur	Tadanur	
19	Mukkanur	Kuppanur a/c	39 for b/c 69 for c/c
20	Kattiripatti	Achanguttapatti a/d	21 for b/d 22 for c/d 38 for d/d
21	Achanguttaipattipudur	Achanguttaipatti b/d	20 for a/d 22 for c/d 38 for d/d
22	Aramanur	Achanguttaipatti c/d	20 for a/d 21 for b/d 38 for d/d
23	Velampatti R.F.		
24	Mattikuttai R.F.		
25	Periyakuttimaduvu	Puludikkuttai a/g	26 for b/g 27 for c/g 30 for a/g 31 for e/g 32 for f/g 74 for g/g
26	Chinnakudimaduvu	Puludikkuttai b/g	25 for a/g 27 for c/g 30 for d/g 31 for e/g 32 for f/g 74 for g/g
27	Kankatti Ala	Puludikkuttai c/g	25 for a/g 26 for b/g 30 for d/g 31 for e/g 32 for f/g 74 for g/g
28	Kuthimaduvu R.F.		
29	Pungamaduvu R.F.		

STATEMENT SHOWING THE REVENUE VILLAGES AND THEIR CONSTITUENT PANCHAYATS

SALEM TALUK

L.C. No.	Name of Village	Name of Panchayat in which included with alphabetical indications where there are other segment(s)	Cross reference for the other segments) of panchayat
(1)	(2)	(3)	(4)
30	Sandumalai	Puludikkuttai	25 for a/g 26 for b/g 27 for c/g 31 for e/g 32 for f/g 74 for g/g
31	Pungamaduvu	Puludikkuttai e/g	25 for a/g 26 for b/g 27 for c/g 30 for d/g 32 for f/g 74 for g/g
32	Kiraippatti	Puludikkuttai f/g	25 for a/g 26 for b/g 27 for c/g 30 for d/g 31 for e/g 74 for g/g
33	Chinnavelampatti	Aladippatti a/g	34 for b/g 35 for c/g 36 for d/g 37 for e/g 71 for f/g 73 for g/g
34	Periyavelampatti	Aladippatti b/g	33 for a/g 35 for c/g 36 for d/g 37 for e/g 71 for f/g 73 for g/g
35	Aladippatti	Aladippatti c/g	33 for a/g 34 for b/g 36 for d/g 37 for e/g 71 for f/g 73 for g/g
36	Sirumalai	Aladippatti d/g	33 for a/g 34 for b/g 35 for c/g 36 for e/g 71 for f/g 73 for g/g
37	Arunuttumalai	Aladippatti e/g	33 for a/g 34 for b/g 35 for c/g 37 for d/g 71 for f/g 73 for g/g
38	Achanguttaipatti	Achanguttaipatti d/d	20 for a/d 21 for b/d 22 for c/d
39	Kuppanur	Kuppanur b/c	19 for a/c 69 for c/c
40	Valasaiyur	Valasaiyur	
41	Pallipatti	Pallipatti	
42	Dasinayakkanpatti	Dasinayakkampatti a/b	106 c/b for b/b

ANNEXE

STATEMENT SHOWING THE REVENUE VILLAGES AND THEIR CONSTITUENT PANCHAYATS

4. SALEM TALUK

L.C. No.	Name of Village	Name of Panchayat in which included with alphabetical indications where there are other segment(s)	Cross reference for the other segment(s) of panchayat
(1)	(2)	(3)	(4)
43	Valaiyakkaranur	Valaiyakkaranur c/c	14 for a/c 15 for b/c
44	Veeranam	Veeranam	
45	Korattupatti	Korattupatti	
46a/b	Alagapurampudur	Alagapurampudur	
47	Ariyakkavundanpatti	Ariyakkavundanpatti	
48	Dalavaipatti	Dalavaipatti	
49	Majaragollappatti	Majaragollappatti	
50	Vattamuttampatti	Vattamuttampatti a/b	51 or b/b
51	Mallaravattanpatti	Vattamuttampatti b/b	50 for a/b
52	Pumandapatti	Muduturai a/d	53 for b/d 59 for c/d 60 for d/d
53	Muduturai	Muduturai b/d	52 for a/d 59 for c/d 60 for d/d
54	Kullampatti	Ariyakkavundanpatti a/d	55 for b/d 56 for c/d 57 for d/d
55	Karichipatti	Ariyakkavundanpatti b/d	54 for a/d 56 for c/d 57 for d/d
56	Sittanur Gollappatti	Ariyakkavundanpatti c/d	54 for a/d 55 for b/d 57 for d/b
57	Ariyakkavundanpatti	Ariyakkavundanpatti d/d	54 for a/d 55 for b/d 56 for c/d
58	Murunapatti	Murunapatti a/c	90 for b/c 91 for c/c
59	Nayakkanpatti	Muduturai c/d	52 for a/d 53 for b/d 60f or d/d
60	Nallampatti	Muduturai d/d	52 for a/d 53 for b/d 59 for c/d
61	Tirumalagiri	Tirumalagiri	
62	Vedakuttampatti	Vedakuttampatti	
63	Andippatti-Soudapuram	Andippatti	
64	Selattampatti	Selattampatti	
65	Tailanur	Tailanur	
66	Mettupattittitadanur	Mettupattittitadanur	
67	Chinnanur	Chinnanur	
68	Kullampatti	Kullampatti	
69	Vellaiyampatti	Kuppanur c/c	19 for a/c 39 for b/c
70	Velampatti	Anuppur a/b	77 for b/b
71	Pallikkadu	Aladippatti f/g	33 for a/g 34 for b/g 35 for c/g 36 for d/g 37 for e/g 73 for g/g
72	Pelappadi R.F		

ANNEXE

STATEMENT SHOWING THE REVENUE VILLAGES AND THEIR CONSTITUENTS PANCHAYATS

4. SALEM TALUK

L.C. No.	Name of Village	Name of Panchayat in which included with alphabetical indications where there are other segment(s)	Cross reference for the other segment(s) of panchayat
(1)	(2)	(3)	(4)
73	Pelappadi	Aladippatti g/g	33 for a/g 34 for b/g 35 for c/g 36 for d/g 37 for e/g 71 for f/g
74	Puludikkuttai	Puludikkuttai g/g	25 for a/g 26 for b/g 27 for c/g 30 for d/g 31 for e/g 32 for f/g
75	Kurichi R.F.		
76	Kolattukombai	Kolattukombai	
77	Aruppur	Aruppur b/b	70 for a/b
78	Kuttattupatti	Kuttattupatti a/b	970 for b/b
79	Palapatti	Kuttattupatti b/b	78 for a/b
80	Eripudur	Agraharanattaramangalam a/b	113 for b/b
81	Minnampalli	Minnampalli	
82	Ayodhyapattinam	Ayodhyapattinam	
83	Masinayakkanpatti	Masinayakkanpatti	
84	AdikaraPatti	Adikara Patti	
85	Udayappatti	Udayappatti	
86 a/c	Erumapalaiyam	Erumapalaiyam	
86 b/c	Erumapalaiyam	Saniyasikundu	
87	Kottanur	Perumampatti a/c	88 for b/c 89 for c/c
88	Perumampatti	Perumampatti b/c	87 for a/c 89 for c/c
89	Tumbatulipatti	Perumampatti c/c	87 for a/c 88 for b/c
90	Pettampatti	Murungapatty b/c	58 for a/c 91 for c/c
91	Laguvanpatti	Murungapatty c/c	58 for a/c 90 for b/c
92	Kanjamalai R.F.		
93	Perumakkavundanpatti	Perumakkavundanpatti a/c	94 for b/c 95 for c/c
94	Ramapuram	Perumakkavundanpatti b/c	93 for a/c 95 for c/c
95	Reddipatti	Perumakkavundanpatti c/c	93 for a/c 94 for b/c
96	Kalparaipatti	Kalparaipatti a/c	97 for b/c 142 for c/c
97	Savampalayam	Kalparaipatti b/c	96 for a/c 142 for c/c
98	Periyaseeragapadi	Periyaseeragapadi a/b	99 for b/b
99	Chinnasiragapadi	Periyaseeragapadi b/b	98 for a/b
100	Virapandi	Virapandi	
101	Ariyampalayam	Uthamasolapuram a/e	102 for b/e 103 for c/e 104 for d/e 138 for e/e

ANNEXE

STATEMENT SHOWING THE REVENUE VILLAGES AND THEIR CONSTITUENT PANCHAYATS

4. SALEM TALUK

L.C. No.	*Name of Village*	*Name of Panchayat in which included with alphabetical indications where there are other segment(s)*	*Cross reference for the other segment (s) of panchayat*
(1)	(2)	(3)	(4)
102	Uthamasolapuram	Uthamasolapuram b/e	101 for a/e 103 a/b for c/e 104 for d/e 138 for e/e
103a/b	Agraharapulaveri	Uthamasolapuram c/e	101 for a/e 102 for b/e 104 for d/e 138 for e/e
103b/b	Agraharapulaveri	Poolaveri	
104	Attavanaipulaveri	Uthamasolapuram d/e	101 for a/e 102 for b/e 103 a/b for c/e 138 for e/e
105	Tammanayakkanpatti	Tammanayakkanpatti	
106a/b	Nilavarapatti	Nilavarapatti	
106b/b	Nilavarapatti	Dasinayackampatti b/b	42 for a/b
107	Jerugumalai R.F.		
108	Jerugumalai	Kuralnatham a/c	163 for b/c 164 for c/c
109	Periaakavundapuram	Periyakavundapuram	
110	Chinnakavundapuram	Chinnakavundapuram	
111	Karipatti	Karipatti	
112	Karumapuram	Karumapuram	
113	Agraharanattaramangalam	Agrrharanattaramangalamb/b	30 for a/b
114	Sarkarnattamangalam	Sarkarnattamangalam	
115	Nirmullikuttai	Nirmullikuttai	
116	Chandrapillaivalasai	Chandrapillaivalasai	
117	Chinnamanayakanpalayam	Chinnamanayakanpalayam	
118	Kurichi	Kurichi	
119	Vettaikkaranur	Athanurpatti a/c	121 for b/c 122 for c/c
120	Belur	Belur	
121	Attanurpatti	Attanurpatti b/c	119 for a/c 122 for b/c
122	Kumaraswamiyur	Attanurpatti c/c	119 for a/c 121 for b/c
123	Tukkiyampalayam	Tukkiyampalayam	
124	Mannayakanpatti	Mannayakanpatti	
125	Gudamalai R.F.		
126	M. Perumalpalayam	M. Perumalpalayam	
127	Mettupatti	Kavurkkalpatti a/c	
128	Kavurkkalpatti	Kavurkkalpatti a/c	171 for b/c 172 for c/c
129	Vellalakundam	Vellalakundam	
130	Vellakundam R.F.		
131	Jalluttuppatti R.F.		
132	Jalluttuppatti	Thumbalpatti a/f	165 for b/f 166 for c/f 167 for d/f 168 for e/f 169 for f/f
133	Panamarattupatti	Panamarattupatti	
134	Gejallnayakkampatti	Gejalnayakkampatti	
135	Nalikkalpatti	Nalikkalpatti	
136	Parappatti	Parappatti	
137	Erachinnampatti	Vaniyambadi a/d	152 for b/d 153 for c/d 154 for d/d

ANNEXE

STATEMENT SHOWING THE REVENUE VILLAGES AND THEIR CONSTITUENT PANCHAYATS

4. SALEM TALUK

L.C. No.	*Name of Village*	*Name of Panchayat in which included with alphabetical indications where there are other segment(s)*	*Cross reference for the other segment(s) of panchayat*
(1)	(2)	(3)	(4)
138	Sittaneri	Uthamasolapuram e/e	101 for a/e 102 for b/e 103 a/b for c/e 104 for d/e
139	Akkaraipalayam	Akkaraipalayam a/c	140 for b/c 151 b/b for c/c
140	Palampatti	Akkaraipalayam b/c	139 for a/c 151 b/b for c/c
141	Nallarayampatti	Inam Baroji a/b	151 a/b for b/b
142	Kombadipatti	Kalparaipatti c/c	96 for a/c 97 for b/c
143	Anaikuttaipatti	Anaikuttaipatti	
144	Ettimanaickampatti	Ettimanaickampatti	
145	Rakkipatti	Rakkipatti	
146	Kadathur Agaram	Kadathur Agaram	
147	Pattampatti	Rajapalayam a/c	148 for b/c 149 for c/c
148	Rajapalayam	Rajapalayam b/c	147 for a/c 149 for c/c
149	Nayinampatti	Rajapalayam c/c	147 for a/c 148 for b/c
150	Chennagiri	Chennagiri	
151a/b	Bairoji	Inam Bairoji b/b	141 for a/b
151b/b/	Bairoji	Akkarapalayam c/c	139 for a/c 140 for b/c
152	Vaniyambadi	Vaniyambadi b/d	137 for a/d 153 for c/d 154 for d/d
153	Eravadipettampatti	Vaniyambadi c/d	137 for a/d 152 for b/d 154 for d/d
154	Basuvanathampatti	Vaniyambadi d/d	137 for a/d 152 for b/d 153 for c/d
155	Valakuttapatti	Valakuttapatti a/b	156 for b/d
156	Erramanayakkanpatti	Valakuttapatti b/b	155 for a/b
157	Mukkuttipalayam	Mukkuttipalayam	
158	Ammapalayam	Ammapalayam	
159	Sandiyur	Sandiyur	
160a/b	Sandiyur Attayampatti	Sandiyur Attayampatti	
160b/b	Sandiyur Attayampatti	Peramanur	
161	Pallitterupatti	Pallitterupatti	
162	Tippampatti	Tippampatti	
163	Kuralnattam	Kuralnattam b/c	108 for a/c 164 for c/c
164	Konamaduvu	Kuralnattam c/c	108 for a/c 163 for b/c
165	Vadapatty	Tumbalpatti b/f	132 for a/f 166 for c/f 167 for d/f 168 for e/f 169 for f/f

ANNEXE

STATEMENT SHOWING THE REVENUE VILLAGES AND THEIR CONSTITUENT PANCHAYATS

4. SALEM TALUK

L.C. No.	*Name of Village*	*Name of Panchayat in which included with alphabetical indications where there are other segment(s)*	*Cross reference for the other segment(s) of Panchayat*
(1)	(2)	(3)	(4)
166	Nulattukombai	Tumbalpatti c/f	132 for a/f 165 for b/f 167 for d/f 168 for e/f 169 for f/f
167	Sambakuttaipatti	Tumbalpatti d/f	132 for a/f 165 for b/f 166 for c/f 168 for e/f 169 for f/f
168	Adimalaipatti	Tumbalpatti e/f	132 for a/f 165 for b/f 166 for c/f 167 for d/f 169 for f/f
169	Tumbalpatti	Tumbalpatti f/f	132 for a/f 165 for b/f 166 for c/f 167 for d/f 168 for e/f
170	Kammalapatti	Kammalapatti	..
171	Chenrayapalayam (E.M.) ..	Kattuveppilaipatti b/c ..	128 for a/c 172 for c/c
172	Kattuveppilaipatti (E.M.) ..	Kattuveppilaipatti c/c ..	128 for a/c 171 for b/c
173	Muttampatti (E.M.)	Muttampatti	..
174	Sarkar Valapadi (E.M.) ..	Valapadi a/c	175 for b/c 176 for c/c
175	Agraharavalapadi (E.M.) ..	Valapadi b/c	174 for a/c 176 for c/c
176	Pudupalayam (E.M.)	Valapadi c/c	174 for a/c 175 for b/c
177	Singipuram (E.M.)	Singipuram	..
178	Somampatti (E.M.)	Somampatti	..
179	Mettur (E.M.)	Vilaripalayam a/b	180 for b/b
180	Vilaripalayam (E.M.)	Vilaripalayam b/b	179 for a/b
181	Mannarpalayam (E.M.) ..	Mannarpalayam	..
182	Ponnarampatti (E.M.)	Ponnarampatti	..
183	Veppilaipattipudur (E.M.) ..	Komarapalayam a/b ..	184 for b/b
184	Komarapalayam (E.M.) ..	Komarapalayam b/b ..	183 for a/b
185	Veppilaipatti (E.M.)	Veppilaipatti	..
186	Tirumanur (E.M.)	Tirumanur	..
187	Tekkalpatti (E.M.)	Tekkalpatti a/d	188 for b/d 189 for c/d 190 for d/d
188	Karungalpatti (E.M.)	Tekkalpatti b/d	187 for a/d 189 for c/d 190 for d/d
189	Malaiyalapatti (E.M.).. ..	Tekkalpatti c/d	187 for a/d 188 for b/d 190 for d/d
190	Jambuttumalai (E.M.)	Tekkalpatti d/d	187 for a/d 188 for b/d 189 for c/d

Urban Primary Census Abstract

URBAN PRIMARY CENSUS ABSTRACT

4. Salem Taluk.

Location Code No.	Name of Town/ Division/Ward	Area of Town/ Division/ Ward in Km.²	No. of Occupied Residential Houses	No. of Households	Total Population (including Institutional and Houseless Population)			Scheduled Castes		Scheduled Tribes	
					Persons	Males	Females	Males	Females	Males	Females
(1)	(2)	(3)	(4)	(5)	(6)	(7)	(8)	(9)	(10)	(11)	(12)
VI	Salem (M)										
	Ward No. 1	..	2,653	2,653	12,724	6,786	5,938	743	592	17	19
	Ward No. 2	..	2,185	2,198	10,886	5,802	5,084	2,785	2,764	7	6
	Ward No. 3	..	1,660	1,661	7,904	3,939	3,965	392	360	15	11
	Ward No. 4	..	1,740	1,776	9,038	4,560	4,478	149	178	3	1
	Ward No. 5	..	2,270	2,298	11,007	5,556	5,451	1,111	1,104	3	5
	Ward No. 6	..	1,843	1,859	8,886	4,633	4,253	763	720	..	..
	Ward No. 7	..	1,155	1,162	6,342	3,101	3,241	280	263	..	..
	Ward No. 8	..	1,564	1,598	7,906	4,026	3,880	..	1	..	..
	Ward No. 9	...	1,852	1,864	8,489	4,369	4,120	145	137	5	4
	Ward No. 10	...	1,411	1,411	6,914	3,598	3,316	108	110	..	..
	Ward No. 11	...	1,416	1,434	7,083	3,626	3,457	11	13	..	..
	Ward No. 12	...	1,602	1,620	9,220	4,969	4,251	403	424	8	4
	Ward No. 13	..	1,383	1,391	6,770	3,543	3,227	131	102	1	..
	Ward No. 14	..	1,221	1,223	6,186	3,241	2,945	..	..	..	..
	Ward No. 15	..	1,264	1,303	6,665	3,350	3,315	296	313	...	..
	Ward No. 16	..	1,711	1,730	8,052	3,977	4,075	965	974	..	..
	Ward No. 17	...	1,410	1,508	7,362	3,808	3,554	152	145	19	11
	Ward No. 18	..	1,153	1,226	6,244	3,215	3,029	7	3	3	4
	Ward No. 19	...	1,210	1,325	7,193	3,786	3,407	...	..	..	..
	Ward No. 20	..	1,583	1,585	7,670	3,924	3,746	2	..	2	4
	Ward No. 21	...	1,524	1,683	7,472	3,725	3,747	..	...	..	..
	Ward No. 22	...	1,864	1,997	9,623	4,941	4,682	31	33	5	..
	Ward No. 23	..	2,016	2,053	9,102	4,631	4,471	498	484	..	..
	Ward No. 24	..	2,015	2,049	9,340	4,631	4,709	359	367	...	..
	Ward No. 25	...	1,843	1,869	8,596	4,386	4,210	9	9	3	3
	Ward No. 26	..	1,534	1,615	7,553	3,793	3,760	497	530	..	..
	Ward No. 27	..	2,089	2,172	9,898	5,080	4,818	44	48	..	..
	Ward No. 28	..	1,619	1,720	8,045	4,070	3,975	656	660	3	1
	Ward No. 29	..	1,763	1,894	8,886	4,494	4,392	86	85	..	..
	Ward No. 30	..	1,736	1,770	8,471	4,253	4,218	47	47	..	..
	Ward No. 31	..	1,676	1,695	8,465	4,387	4,078	72	78	5	11
	Ward No. 32	..	1,768	1,771	8,115	4,157	3,958	625	629	1	1
	Ward No. 33	..	1,411	1,425	7,145	3,711	3,434	265	246	..	..
	Ward No. 34	..	1,924	1,951	9,012	4,630	4,382	2,178	2,134	..	.
	Ward No. 35	..	1,569	1,572	7,605	3,955	3,650	300	317	..	..
	Ward No. 36	..	1,415	1,450	6,807	3,510	3,297	388	370	..	..
	Ward No. 37	..	1,138	1,152	5,675	2,868	2,807	4	3	..	..
	Ward No. 38	..	1,604	1,642	8,225	4,174	4,051	775	736	.	..
	Ward No. 39	..	1,544	1,550	7,173	3,653	3,520	381	371	..	.
	Ward No. 40	..	2,127	2,132	10,469	5,327	5,142	449	411	9	7
	Ward No. 41	..	1,814	1,840	8,610	4,369	4,241	20	21	30	22
	Ward No. 42	..	1,981	2,027	9,358	4,780	4,578	1	1	..	..
	Ward No. 43	..	1,510	1,517	7,309	3,708	3,601	196	220	..	..
	Ward No. 44	..	1,597	1,644	7,899	4,012	3,887		2	.	..
	Town Total	19.93	73,367	75,015	361,394	185,054	176,340	16,325	16,005	139	114
VII	Seelanayakkanpatti (p)										
	Ward No. 1	...	411	411	1,821	932	889	166	173	..	..
	Ward No. 2	..	645	645	2,968	1,517	1,451	13	13	..	..
	Ward No. 3	..	448	448	1,970	1,008	962	243	225	..	..
	Ward No. 4	..	153	153	644	327	317	71	82	..	..
	Ward No. 5	..	263	263	1,034	544	490	..	..	..	..
	Ward No. 6	..	321	321	1,395	721	674	3	3	30	30
	Ward No. 7	..	279	279	1,237	640	597	..	..	32	41
	Ward No. 8	..	105	105	557	276	281	..	..	..	..
	Ward No. 9	...	286	286	1,272	655	617	176	180	..	..
	Ward No. 10	..	121	121	534	283	251	..	..	..	...
	Ward No. 11	...	114	114	461	257	204	6	4	..	..
	Ward No. 12	..	135	135	660	345	315	93	86	..	..
	Ward No. 13	..	204	204	884	463	421	..	..	..	..
	Ward No. 14	..	209	209	900	443	457	90	78	..	..
	Town Total	11.08	3,694	3,694	16,337	8,411	7,926	861	844	62	71
VIII	Reddipatti (p)										
	Ward No. 1	...	121	121	563	306	257	..	..	..	..
	Ward No. 2	...	341	341	1,510	780	730	54	42	..	..
	Ward No. 3	...	289	289	1,305	710	595	8	5	..	..
	Ward No. 4	...	219	224	1,089	595	494	239	216	..	...
	Town Total	2.27	970	975	4,467	2,391	2,076	301	263	..	...
IX	Ammapalayam (P)										
	Ward No. 1	...	270	270	1,579	815	764	23	15	..	..
	Ward No. 2	..	113	113	562	275	287	..	..	..	..
	Ward No. 3	..	256	256	1,210	646	564	14	6	..	..
	Ward No. 4	..	638	638	3,059	1,597	1,462	14	12	2	4
	Ward No. 5	..	697	697	3,333	1,688	1,645	763	758	..	..
	Ward No. 6	..	303	303	1,416	743	673	..	..	..	..
	Town Total	1,79	2,277	2,277	11,159	5,764	5,395	814	791	2	4

4. Salem Taluk

Location Code No.	Name of Town/ Division/Ward	Literates		Main Workers: Total Main Workers (I-IX)		Main Workers: Cultivators (I)		Main Workers: Agricultural Labourers (II)	
		Males	Females	Males	Females	Males	Females	Males	Females
(1)	(2)	(13)	(14)	(15)	(16)	(17)	(18)	(19)	(20)
VI	Salem (M)								
	Ward No. 1	5,221	3,684	3,161	503	92	10	162	59
	Ward No. 2	4,403	2,603	2,467	547	25	2	17	2
	Ward No. 3	3,141	2,462	2,058	332	39	2	13	8
	Ward No. 4	3,634	3,021	2,311	427	31	4	3	2
	Ward No. 5	4,098	3,036	2,782	436	39	5	16	9
	Ward No. 6	3,110	1,963	2,506	480	10	3	14	10
	Ward No. 7	2,428	2,149	1,584	410	9	..	15	9
	Ward No. 8	3,182	2,471	2,266	340	5	..	..	..
	Ward No. 9	2,686	1,714	2,379	411	23	4	53	10
	Ward No. 10	2,322	1,541	2,089	185	18	..	22	8
	Ward No. 11	3,104	2,495	2,153	248	6	..	3	..
	Ward No. 12	3,684	2,259	2,492	361	9	..	1	1
	Ward No. 13	2,674	2,008	2,168	105	2	...	4	..
	Ward No. 14	2,792	2,208	1,822	66	11	1	..	..
	Ward No. 15	2,617	2,198	1,925	151	17	..	2	..
	Ward No. 13	2,506	1,826	2,369	534	10	...	2	...
	Ward No. 17	3,187	2,520	2,022	316	12	3	1	..
	Ward No. 18	2,411	1,786	1,781	109	14	1	28	1
	Ward No. 19	2,991	2,162	2,133	219	12	...	..	11
	Ward No. 20	2,878	2,227	2,182	353	17	..	1	..
	Ward No. 21	3,171	2,718	2,146	601	8	..	2	..
	Ward No. 22	3,724	2,724	2,919	657	9	2	15	3
	Ward No. 23	2,627	1,605	2,827	1,094	38	10	12	10
	Ward No. 24	3,026	2,087	2,659	770	3	1	1	2
	Ward No. 25	2,638	1,585	2,733	855	1	..	2	7
	Ward No. 26	1,958	1,096	2,355	631	19	5	27	22
	Ward No. 27	3,418	2,190	3,141	777	26	1	19	8
	Ward No. 28	2,484	1,607	2,343	743	23	6	97	101
	Ward No. 29	3,156	2,228	2,589	845	10	...	5	..
	Ward No. 30	3,142	2,469	2,351	491	10	..	—	2
	Ward No. 31	3,303	2,453	2,385	359	21	2	5	..
	Ward No. 32	2,832	1,879	2,349	228	49	..	97	27
	Ward No. 33	2,755	1,998	2,097	142	9	1	5	3
	Ward No. 34	2,307	1,327	2,509	628	18	1	63	38
	Ward No. 35	2,835	1,984	2,374	244	25	..	5	..
	Ward No. 36	2,693	2,072	2,011	346	10	..	..	..
	Ward No. 37	2,477	2,026	1,692	89	9	..	..	..
	Ward No. 38	2,853	2,095	2,499	222	..	..	5	..
	Ward No. 39	2,421	1,698	2,064	221	7	1	..	...
	Ward No. 40	3,603	2,290	3,107	473	9	5	17	11
	Ward No. 41	3,299	2,419	2,499	406	10	2	5	2
	Ward No. 42	3,112	2,022	2,891	494	6	..	9	6
	Ward No. 43	2,436	1,502	2,309	369	2	..	..	1
	Ward No. 44	2,963	2,014	2,398	370	2	..	1	—
	Town **Total**	**132,302**	**94,421**	**103,897**	**18,588**	**725**	**72**	**749**	**373**
VII	Seelanayakkanpatti (P)								
	Ward No. 1	635	402	549	88	1	..	1	2
	Ward No. 2	818	375	1,043	256	1	..	4	4
	Ward No. 3	496	219	653	190	21	..	99	86
	Ward No. 4	136	41	230	158	..	..	4	2
	Ward No. 5	127	47	340	53	1	..	2	..
	Ward No. 6	443	263	428	38	6	3	4	..
	Ward No. 7	343	190	396	48	1	..	3	1
	Ward No. 8	73	30	184	34	..	..	44	29
	Ward No. 9	287	116	350	13	60	2	86	2
	Ward No. 10	66	37	172	4	..	..	8	1
	Ward No. 11	130	55	173	83	..	..	4	7
	Ward No. 12	64	17	205	23	...	..	2	1
	Ward No. 13	151	48	268	51	1	..	36	9
	Ward No. 14	158	68	261	10	..	..	..	..
	Town **Total**	**3,927**	**1,908**	**5,252**	**1,049**	**92**	**5**	**297**	**154**
VIII	Reddipatti (P)								
	Ward No. 1	178	64	175	79	2	1	10	13
	Ward No. 2	411	218	428	137	79	22	28	10
	Ward No. 3	323	156	422	124	80	11	12	4
	Ward No. 4	398	213	305	108	1	1	15	62
	Town **Total**	**1,310**	**651**	**1,330**	**448**	**162**	**35**	**65**	**89**
IX	Ammapalayam (P)								
	Ward No. 1	495	316	484	79	5	..	—	—
	Ward No. 2	169	98	158	46	1	1	..	..
	Ward No. 3	382	219	350	39	20	3	8	9
	Ward No. 4	1,123	768	849	69	15	1	..	..
	Ward No. 5	1,090	769	846	124	17	..	4	7
	Ward No. 6	468	275	408	18	5	..	..	..
	Town **Total**	**3,727**	**2,445**	**3,095**	**375**	**63**	**5**	**12**	**16**

URBAN PRIMARY CENSUS ABSTRACT

4. SALEM TALUK

Location Code No.	Name of Town/ Division/Ward	Main Workers: Household Industry-Manufacturing, Processing, Servicing and Repairs [V(a)]. Males	Main Workers: Household Industry-Manufacturing, Processing, Servicing and Repairs [V(a)]. Females	Main Workers: Other Workers [III, IV, V (b) and VI to IX] Males	Main Workers: Other Workers [III, IV, V (b) and VI to IX] Females	Marginal Workers Males	Marginal Workers Females	Non-Workers Males	Non-Workers Females
(1)	(2)	(21)	(22)	(23)	(24)	(25)	(26)	(27)	(28)
IV	Salem (M)								
	Ward No. 1	53	38	2,854	396	2	3	3,623	5,432
	Ward No. 2	41	34	2,384	509	34	26	3,301	4,511
	Ward No. 3	81	14	1,925	308	7	38	1,874	3,595
	Ward No. 4	37	69	2,240	352	6	11	2,243	4,040
	Ward No. 5	70	19	2,657	403	..	18	2,774	4,997
	Ward No. 6	123	42	2,359	425	6	6	2,121	3,767
	Ward No. 7	125	47	1,435	354	3	4	1,514	2,827
	Ward No. 8	245	100	2,016	240	2	3	1,758	3,537
	Ward No. 9	247	36	2,056	361	45	36	1,945	3,673
	Ward No. 10	38	13	2,011	164	..	16	1,509	3,115
	Ward No. 11	437	113	1,707	135	4	37	1,469	3,172
	Ward No. 12	196	73	2,286	287	12	9	2,465	3,881
	Ward No. 13	728	37	1,434	68	..	1	1,375	3,121
	Ward No. 14	166	18	1,645	47	..	..	1,419	2,879
	Ward No. 15	59	14	1,847	137	13	15	1,412	3,149
	Ward No. 16	73	34	2,284	500	..	2	1,608	3,539
	Ward No. 17	32	14	1,977	299	3	1	1,783	3,237
	Ward No. 18	46	17	1,693	90	4	35	1,430	2,885
	Ward No. 19	46	57	2,075	151	4	5	1,649	3,183
	Ward No. 20	49	30	2,115	323	13	35	1,729	3,358
	Ward No. 21	875	378	1,261	223	39	128	1,540	3,018
	Ward No. 22	1,079	445	1,816	207	7	74	2,015	3,951
	Ward No. 23	1,499	814	1,278	260	16	117	1,788	3,260
	Ward No. 24	893	451	1,762	316	15	58	1,957	3,881
	Ward No. 25	1,310	509	1,420	339	1	17	1,652	3,338
	Ward No. 26	1,110	293	1,199	311	37	320	1,401	2,809
	Ward No. 27	1,492	614	1,604	154	18	164	1,921	3,877
	Ward No. 28	965	428	1,258	208	3	5	1,724	3,227
	Ward No. 29	1,353	652	1,221	193	20	26	1,885	3,521
	Ward No. 30	505	210	1,836	279	10	7	1,892	3,720
	Ward No. 31	157	82	2,202	275	..	1	2,002	3,718
	Ward No. 32	41	13	2,162	188	..	13	1,808	3,717
	Ward No. 33	94	22	1,989	116	3	7	1,611	3,285
	Ward No. 34	341	167	2,087	422	2	4	2,119	3,750
	Ward No. 35	96	33	2,248	211	3	9	1,578	3,397
	Ward No. 36	172	48	1,829	298	32	50	1,467	2,901
	Ward No. 37	238	26	1,445	63	2	6	1,174	2,712
	Ward No. 38	474	47	2,020	175	.	10	1,675	3,819
	Ward No. 39	363	47	1,694	173	..	1	1,589	3,298
	Ward No. 40	549	182	2,532	275	5	8	2,215	4,661
	Ward No. 41	348	119	2,136	283	17	16	1,853	3,819
	Ward No. 42	571	117	2,305	371	7	98	1,882	3,986
	Ward No. 43	966	142	1,341	226	1	14	1,398	3,218
	Ward No. 44	498	166	1,897	204	14	10	1,600	3,507
	Town Total	**18,881**	**6,824**	**83,542**	**11,319**	**410**	**1,464**	**80,747**	**15,6288**
VII	Seelanayakkanpatti (P)								
	Ward No. 1	237	17	310	69	1	16	382	785
	Ward No. 2	482	61	556	189	1	19	473	1,176
	Ward No. 3	261	38	272	66	..	1	355	771
	Ward No. 4	39	26	187	130	..	1	97	158
	Ward No. 5	8	8	329	45	..	2	204	435
	Ward No. 6	95	5	323	30	..	..	293	636
	Ward No. 7	102	7	290	40	2	1	242	548
	Ward No. 8	15	..	125	5	..	..	92	247
	Ward No. 9	10	..	194	9	..	..	305	604
	Ward No. 10	2	..	162	3	..	..	111	247
	Ward No. 11	26	27	143	49	..	3	84	118
	Ward No. 12	72	1	131	21	..	..	140	292
	Ward No. 13	59	1	172	31	..	..	195	370
	Ward No. 14	8	..	253	10	..	5	182	442
	Town Total	**1,416**	**193**	**3,447**	**697**	**4**	**48**	**3,155**	**6,829**
VIII	Reddipatti (P)								
	Ward No. 1	14	7	149	58	..	..	131	178
	Ward No. 2	4	..	317	105	..	..	352	593
	Ward No. 3	5	6	325	103	..	2	288	469
	Ward No. 4	9	4	280	41	2	2	288	384
	Town Total	**32**	**17**	**1,071**	**307**	**2**	**4**	**1,059**	**1,624**
IX	Ammapalayam (P)								
	Ward No. 1	..	..	479	79	..	..	331	685
	Ward No. 2	..	..	157	45	..	..	117	241
	Ward No. 3	62	6	260	21	..	3	296	522
	Ward No. 4	..	..	834	68	..	..	748	1,393
	Ward No. 5	7	2	818	115	..	..	842	1,521
	Ward No. 6	..	..	403	18	5	1	330	654
	Town Total	**69**	**8**	**2,951**	**346**	**5**	**4**	**2,664**	**5,016**

URBAN PRIMARY CENSUS ABSTRACT

4. SALEM TALUK

Location Code No.	Name of Town/ Division/ Ward	Area of Town/ Division/ Ward in Km²	No. of Occupied Residential Houses	No. of Households	Total Population (including Institutional and Houseless Population)			Scheduled Castes		Scheduled Tribes	
					Persons	Males	Females	Males	Females	Males	Females
(1)	(2)	(3)	(4)	(5)	(6)	(7)	(8)	(9)	(10)	(11)	(12)
X	Narasojipet (P)										
	Ward No. 1	..	291	291	1,287	676	611	131	115	..	..
	Ward No. 2	..	82	82	432	215	217	..	..	..	..
	Ward No. 3	..	178	178	692	353	339	..	..	..	..
	Town Total	1.30	551	551	2,411	1,244	1,167	131	115	..	..
XI	Alagapuram (P)*										
	Ward No. 1	..	201	201	913	464	449	13	7	..	..
	Ward No. 2	..	100	100	433	220	213	..	..	..	..
	Ward No. 3	..	239	239	1,139	571	568	2	3	..	..
	Ward No. 4	..	200	200	1,216	473	743	4	6	..	..
	Ward No. 5	..	558	558	2,926	1,485	1,441	1,053	1,002	..	..
	Alagapuram b/d Ward No.1	..	351	352	1,697	873	824	35	34	..	..
	Alagapuram c/d Ward No. 1	..	425	425	2,150	1,104	1,046	..	..	..	..
	Town Total	8.53	2,074	2,075	10,474	5,190	5,284	1,107	1,052	..	..
XII	Thadampatti (P)										
	Ward No. 1	..	188	188	773	411	362	..	..	..	..
	Ward No. 2	..	150	150	692	373	319	..	..	..	..
	Ward No. 3	..	196	196	871	431	440	431	440	..	..
	Ward No. 4	..	510	510	2,431	1,289	1,142	169	179	..	..
	Ward No. 5	..	200	200	897	455	442	58	47	..	..
	Ward No. 6	..	205	205	961	514	447	..	..	..	..
	Ward No. 7	..	98	98	441	230	211	..	..	..	..
	Ward No. 8	..	115	115	526	275	251	..	..	..	..
	Ward No. 9	..	279	279	1,174	595	579	66	62	..	..
	Town Total	3.64	1,941	1,941	8,766	4,573	4,193	724	728	..	..

XIII	Ammapettai (P)										
	Ward No. 5	..	309	309	1,519	772	747	..	..	..	..
	Ward No. 6	..	262	262	1,155	578	577	20	21	..	..
	Ward No. 7	..	77	77	320	161	159	32	33	2	1
	Ward No. 8	..	107	107	566	310	256	..	..	..	..
	Ward No. 9	..	98	98	386	202	184	..	..	..	..
	Ward No. 10	..	149	149	640	322	318	..	..	..	..
	Ward No. 11	..	189	189	820	415	405	58	59	..	..
	Ward No. 12	..	32	32	117	58	59	..	..	..	..
	Ammapattai b/c– (P)										
	Ward No. 1	..	87	87	382	198	184	54	52	..	..
	Ward No. 2	..	92	92	353	185	168	40	42	..	..
	Ward No. 3	..	319	327	1,277	640	637	96	110	..	..
	Town Total	7.93	1,721	1,729	7,535	3,841	3,694	300	317	2	..
XIV	Komarasamipatti (P)										
	Ward No. 1	..	99	99	426	217	209	217	209	..	..
	Ward No. 2	..	95	95	372	190	182	73	66	..	..
	Ward No. 3	..	110	110	533	270	263	53	55	..	..
	Ward No. 4	..	381	381	1,502	773	729	29	24	..	..
	Ward No. 5	..	128	128	537	276	261	93	92	..	..
	Ward No. 6	..	208	208	904	508	396	..	..	..	..
	Town Total	404	1,021	1,021	4,274	2,234	2,040	465	446	..	.
XV	Annadanapatti (P)										
	Ward No. 1	..	693	693	2,938	1,516	1,422	62	58	2	2
	Ward No. 2	..	416	416	1,714	889	825	..	..	..	..
	Ward No. 3	..	395	395	1,641	877	764	201	182	..	..
	Ward No. 4	..	569	569	2,366	1,204	1,162	212	201	..	..
	Ward No. 5	..	880	888	3,819	1,956	1,863	116	99	6	8
	Town Total ..	3.53	2,953	2,961	12,478	6,442	6,036	591	540	8	10
XVI	Pallapatti (P)										
	Ward No. 1	..	510	510	2,014	1,069	945	25	19	5	2
	Ward No. 2	..	316	316	1,358	731	627	39	32	..	..
	Town Total ..	1.48	826	826	3,372	1,800	1,572	64	51	5	2

Alagapuram P *—This includes the population of two panchayats viz; Swarnapuri, 1,697 (873 Males and 824 Females) and Fair lands– 2,150 (1,104 Mal s 1,046 Females)

Ammapettai (P)—*This includes the population of Ammapettai North—5,523 (2,818 Males 2,705 Females) and Ammapei South—2,012 (1,023 Males, 989 Females)att

URBAN PRIMARY CENSUS ABSTRACT

4. SALEM TALUK

Location Code No.	Name of Town/ Division/ Ward	Literates		Main Workers: Total Main Workers (I-IX)		Main Workers: Cultivators-(I)		Main Workers: Agricultural Labourers (II)	
		Males	Females	Males	Females	Males	Females	Males	Females
(1)	(2)	(13)	(14)	(15)	(16)	(17)	(18)	(19)	(20)
X	Narasojipatti (P)								
	Ward No. 1	255	97	373	66	41	3	130	15
	Ward No. 2	121	43	117	8	22	3	51	4
	Ward No. 3	180	88	219	7	75	1	53	2
	Town Total	**556**	**228**	**709**	**81**	**138**	**7**	**234**	**21**
XI	Alagapuram (P) *								
	Ward No. 1	165	67	267	64	85	19	72	39
	Ward No. 2	60	14	122	48	10	5	44	17
	Ward No. 3	464	374	317	49	17	2	4	..
	Ward No. 4	286	473	268	126	25	3	15	56
	Ward No. 5	862	506	716	190	42	10	69	26
	Alagapuram (b)								
	Ward No. 1	728	650	429	68	5	1	3	..
	Alagapuram (c)								
	Ward No. 1	963	867	594	59	7	..	4	..
	Town Total	**3,528**	**2,951**	**2,713**	**604**	**191**	**40**	**211**	**138**
XII	Thadampatti (p)								
	Ward No. 1	316	178	240	93	3	1	..	..
	Ward No. 2	254	129	226	105	3	3	2	6
	Ward No. 3	214	91	232	140	..	..	18	55
	Ward No. 4	875	491	636	91	39	10	19	17
	Ward No. 5	101	49	303	115	25	3	161	104
	Ward No. 6	128	67	310	133	22	1	26	44
	Ward No. 7	68	15	142	58	5	..	3	1
	Ward No. 8	102	35	186	67	8	..	13	10
	Ward No. 9	287	144	402	162	11	4	48	68
	Town Total	**2,345**	**1,199**	**2,677**	**964**	**116**	**22**	**290**	**305**
XIII	Ammapettai— (P)*								
	Ward No. 5	575	387	497	142	..	..	4	2
	Ward No. 6	347	180	317	37	32	1	40	14
	Ward No. 7	59	11	104	2	40	..	27	2
	Ward No. 8	51	25	152	6	8	..	2	..
	Ward No. 9	61	25	120	62	6	1	23	4
	Ward No. 10	167	71	188	143	4	2	2	..
	Ward No. 11	192	94	245	107	36	3	53	47
	Ward No. 12	28	4	44	27	10	..	26	22
	Ammapattai (P)								
	Ward No. 1	74	25	130	65	38	6	46	57
	Ward No. 2	102	47	129	31	13	..	84	25
	Ward No. 3	297	184	410	109	23	..	186	87
	Town Total	**1,953**	**1,053**	**2,336**	**731**	**210**	**13**	**493**	**260**
XIV	Komarasamipatti (P)								
	Ward No. 1	64	30	152	28	42	4	106	22
	Ward No. 2	70	36	145	41	43	6	101	35
	Ward No. 3	140	68	156	46	46	13	60	27
	Ward No. 4	521	341	438	30	20	1	114	21
	Ward No. 5	108	60	166	84	32	21	71	62
	Ward No. 6	372	185	228	48	44	8	22	1
	Town Total	**1,275**	**720**	**1,285**	**277**	**227**	**53**	**474**	**168**
XV	Annadanapatti (P)								
	Ward No. 1	672	362	982	132	13	..	252	70
	Ward No. 2	604	384	538	53	6	..	1	..
	Ward No. 3	376	148	536	52	56	4	115	24
	Ward No. 4	633	395	782	321	93	71	28	38
	Ward No. 5	1,045	552	1,209	174	18	..	4	..
	Town Total	**3,330**	**1,841**	**4,047**	**732**	**186**	**75**	**400**	**132**
XVI	Pallapatti (P)								
	Ward No. 1	527	289	587	24	26	4	28	1
	Ward No. 2	337	148	420	167	46	18	53	56
	Town Total	**864**	**437**	**1,007**	**191**	**72**	**22**	**81**	**57**

Location Code No.	Name of Town/ Division/Ward	Main Workers: Household Industry Manufacturing, Processing, Servicing and Repairs [V(a)] Males	Females	Other Workers [III, IV, V(b) and VI to IX] Males	Females	Marginal Workers Males	Females	Non-Workers Males	Females
(1)	(2)	(21)	(22)	(23)	(24)	(25)	(26)	(27)	(28)
X	Narasojipatti (P)								
	Ward No. 1	10	2	192	46	1	1	302	544
	Ward No. 2	..	..	44	1	..	..	98	209
	Ward No. 3	..	..	91	4	..	6	134	326
	Town Total	**10**	**2**	**327**	**51**	**1**	**7**	**534**	**1,079**
XI	Alagapuram (P) *								
	Ward No. 1	..	1	110	5	..	5	197	380
	Ward No. 2	..	3	68	23	3	5	95	160
	Ward No. 3	..	..	296	47	..	2	254	517
	Ward No. 4	5	1	223	66	..	..	205	617
	Ward No. 5	7	9	598	145	..	..	769	1,251
	Ward No. 6	11	2	410	65	..	4	444	752
	Ward No. 7	3	..	580	59	..	..	510	987
	Town Total	**26**	**16**	**2,285**	**410**	**3**	**16**	**2,474**	**4,664**
XII	Thadampatti (p)								
	Ward No. 1	77	53	160	39	5	3	166	266
	Ward No. 2	92	70	129	26	2	..	145	214
	Ward No. 3	11	7	203	78	6	..	198	300
	Ward No. 4	82	27	496	37	..	1	653	1,050
	Ward No. 5	49	5	68	3	..	1	152	326
	Ward No 6	25	9	237	79	1	5	203	309
	Ward No. 7	8	2	126	55	..	3	88	150
	Ward No. 8	13	3	152	54	6	49	83	135
	Ward No. 9	72	47	271	43	8	34	185	382
	Town Total	**429**	**223**	**1,842**	**414**	**28**	**96**	**1,868**	**3,133**
XIII	Ammapettai (P)								
	Ward No. 5	312	132	181	8	..	..	275	605
	Ward No. 9	40	9	205	13	..	..	261	540
	Ward No. 7	8	..	29	..	..	..	67	157
	Ward No. 8	140	6	2	..	..	..	158	251
	Ward No. 9	75	55	16	2	..	1	82	125
	Ward No. 10	137	123	45	18	..	..	184	171
	Ward No. 11	25	16	131	41	..	1	170	297
	Ward No. 12	4	2	4	8	..	..	14	32
	Ammapettai b/o (p)								
	Ward No. 1	4	—	42	2	..	—	68	119
	Ward No. 2	1	—	31	6	..	..	56	137
	Ward No. 3	88	17	113	5	..	..	230	528
	Town Total	**834**	**360**	**799**	**98**	**..**	**2**	**1,505**	**2,961**
XIV	Komarasamipatti (P)								
	Ward No. 1	..	..	4	2	..	59	65	122
	Ward No. 2	..	..	1	..	..	1	45	140
	Ward No. 3	12	..	38	6	2	27	112	190
	Ward No. 4	7	..	297	8	..	2	335	697
	Ward No. 5	46	1	17	..	..	..	110	177
	Ward No. 6	11	2	151	37	..	..	280	348
	Town Total	**76**	**3**	**508**	**53**	**2**	**89**	**947**	**1,674**
XV	Annadanapatti (P)								
	Ward No. 1	46	4	671	58	5	1	529	1,289
	Ward No. 2	2	..	529	53	..	1	351	771
	Ward No. 3	120	13	245	11	11	34	330	678
	Ward No. 4	17	14	644	198	6	19	416	822
	Ward No. 5	244	39	943	135	48	26	699	1,663
	Town Total	**429**	**70**	**3,032**	**455**	**70**	**81**	**2,325**	**5,223**
XVI	Tallapatti (P)								
	Ward No. 1	20	8	513	14	..	..	482	921
	Ward No. 2	..	8	321	90	..	..	311	460
	Town Total	**20**	**8**	**834**	**104**	**..**	**—**	**793**	**1,381**

URBAN PRIMARY CENSUS ABSTRACT

4. SALEM TALUK

Location Code No.	Name of Town/ Division/ Ward	Area of Town/ Division/ Ward in Km²	No. of Occupied Residential Houses	No. of Households	Total Population (including Institutional and Houseless Population)			Scheduled Castes		Scheduled Tribes	
					Persons	Males	Females	Males	Females	Males	Females
(1)	(2)	(3)	(4)	(5)	(6)	(7)	(8)	(9)	(10)	(11)	(12)
XVII	Meyyanur (P)										
	Ward No. 1	..	414	414	1,883	950	933	5	6	..	..
	Ward No. 2	..	429	429	1,900	946	954	20	13	..	..
	Ward No, 3	..	103	103	481	250	231	..	..	..	..
	Ward No. 4	..	419	419	1,727	882	845	14	15	..	..
	Ward No. 5	..	382	382	1,384	724	660	19	19	..	..
	Town Total	**1·25**	**1,747**	**1,747**	**7,375**	**3,752**	**3,623**	**58**	**53**	..	..
XVIII	Suramangalam (M)										
	Ward No. 1	..	292	292	1,353	696	657	9	5	..	..
	Ward No. 2	..	292	292	1,375	702	673	..	..	..	..
	Ward No. 3	..	263	263	1,205	616	589	151	141	..	..
	Ward No. 4	..	316	316	1,518	783	735	41	44	2	2
	Ward No. 5	..	264	264	1,307	687	620	76	77	..	..
	Ward No. 6	..	355	355	1,647	833	814	205	204	..	..
	Ward No. 7	..	287	287	1,452	733	719	201	190	..	..
	Ward No. 8	..	257	257	1,287	662	625	3	1	..	..
	Ward No. 9	..	405	405	1,810	912	898	94	110	..	..
	Ward No. 10	..	354	355	1,867	835	1,032	42	78	..	..
	Ward No. 11	..	191	195	1,071	559	512	21	19	..	..
	Ward No. 12	..	300	300	1,408	728	680	175	147	..	..
	Ward No. 13	..	218	219	1,024	528	496	134	138	2	2
	Ward No. 14	..	279	279	1,236	654	582	585	510	..	..
	Ward No. 15	..	193	193	1,086	558	528	3	6	..	..
	Ward No. 16	..	339	339	1,643	852	791	40	31	..	..
	Ward No. 17	..	349	349	1,548	815	733	..	..	..	..
	Ward No. 18	..	208	208	991	502	489	..	..	..	..
	Ward No. 19	..	268	268	986	508	478	36	43	..	
	Ward No. 20	..	167	167	862	413	449	387	428	..	
	Town Total	**10.85**	**5,597**	**5,603**	**26,676**	**13,576**	**13,100**	**2,203**	**2,172**		
XIX	Sivadapuram (P										
	Ward No	..	169	169	766	399	367	120	114	..	..
	Ward No. 2	..	235	235	1,096	555	541	15	11	..	..
	Ward No. 3	..	226	226	1,035	535	500	..	..	..	..
	Ward No. 4	..	70	70	297	153	144	31	30	..	..
	Ward No. 5	..	52	52	211	115	96	2	2	..	
	Ward No. 6	..	96	96	414	216	198	..	..	..	..
	Ward No. 7	..	48	48	239	125	114	..	..	..	..
	Ward No. 8	..	103	103	491	254	237	23	23	..	..
	Ward No. 9	..	103	103	478	243	235	243	235	..	..
	Ward No. 10	..	105	105	552	260	292	238	271	..	..
	Town Total	**2.92**	**1,207**	**1,207**	**5,579**	**2,855**	**2,724**	**672**	**686**	—	..
XX	Kandampatti (P)										
	Ward No. 1	..	118	118	506	270	236	..	..	..	..
	Ward No. 2	..	137	137	582	286	296	..	..	..	..
	Ward No. 3	..	190	190	852	458	394	29	24	..	..
	Ward No. 4	..	121	121	546	282	264	221	203	..	..
	Ward No. 5	..	314	314	1,545	774	771	261	299	..	..
	Ward No. 6	..	15	15	64	33	31	..	..	..	..
	Town Total	**2.34**	**895**	**895**	**4,095**	**2,103**	**1,992**	**511**	**526**	..	..
XXI	Jarikondalampatti (P)										
	Ward No. 1	..	215	215	917	476	441	57	56	..	..
	Ward No. 2	..	244	244	1,068	551	517	8	5	..	..
	Ward No. 3	..	247	247	1,168	610	558	2	3	..	..
	Ward No. 4	..	239	239	1,114	553	561	167	178	..	..
	Ward No. 5	..	277	277	1,215	609	606	31	36	..	..
	Ward No. 6	..	148	148	771	394	377	..	..	..	..
	Ward No. 7	..	127	127	640	320	320	..	..	..	..
	Ward No. 8	..	150	150	751	396	355	..	..	..	..
	Ward No. 9	..	161	161	812	406	406	..	..	..	.
	Ward No. 10	..	106	106	559	288	271	..	..	..	..
	Ward No. 11	..	209	209	1,036	510	526	6	3	..	.
	Ward No. 12	..	100	100	489	253	236	..	..	..	..
	Ward No. 13	..	166	166	844	432	412	..	..	..	.
	Ward No. 14	..	243	243	1,080	543	537	262	249	..	..
	Town Total	**1.81**	**2,632**	**2,632**	**12,464**	**6,341**	**6,123**	**533**	**530**	..	..

URBAN PRIMARY CENSUS ABSTRACT

4. Salem Taluk

Location Code No.	Name of Town/ Division/Ward	Literates		Main Workers: Total Main Workers (I-IX)		Main Workers: Cultivators (I)		Main Workers: Agricultural Labourers (II)	
		Males	Females	Males	Females	Males	Females	Males	Females
(1)	(2)	(13)	(14)	(15)	(16)	(17)	(18)	(19)	(20)
XVII	Meyyanur (P)								
	Ward No. 1	563	359	551	77	22	–	4	..
	Ward No. 2	618	411	531	122	15	2	–	..
	Ward No. 3	211	162	115	15	..	..	..	1
	Ward No. 4	490	264	538	87	7	..	..	1
	Ward No. 5	598	453	423	24	..	..	5	..
	Town Total	**2,480**	**1,649**	**2,158**	**325**	**44**	**2**	**9**	**2**
XVII	Suramangalam (M)								
	Ward No. 1	351	206	386	131	19	19	2	..
	Ward No. 2	389	190	348	80	2	..	2	2
	Ward No. 3	455	353	292	31	1	..	4	2
	Ward No. 4	633	440	381	91	7	..	7	5
	Ward No. 5	578	425	317	19	..	..	..	..
	Ward No. 6	569	390	419	112	1	1	..	..
	Ward No. 7	626	505	367	60	..	..	..	..
	Ward No. 8	585	519	329	57	10	2	..	..
	Ward No. 9	531	379	470	55	4	..	16	..
	Ward No. 10	594	697	474	116	7	..	5	..
	Ward No. 11	423	312	258	28	3	..	1	1
	Ward No. 12	602	397	358	43	9	..	1	..
	Ward No. 13	332	192	264	68	20	7	6	14
	Ward No. 14	381	202	320	65	3	1	11	7
	Ward No. 15	442	345	266	53	..	..	..	..
	Ward No. 16	538	364	468	110	3	1	9	5
	Ward No. 17	322	167	482	90	9	1	13	3
	Ward No. 18	236	155	279	32	17	..	1	..
	Ward No. 19	435	292	283	10	22	..	1	..
	Ward No. 20	182	93	215	127	42	13	..	1
	Town Total	**9,204**	**6,623**	**6,976**	**1,378**	**179**	**45**	**79**	**40**
XIX	Sivadapuram (P)								
	Ward No. 1	147	58	260	121	9	5	38	68
	Ward No. 2	382	274	340	61	21	1	12	7
	Ward No. 3	177	73	368	140	55	14	8	26
	Ward No. 4	48	21	92	58	10	2	6	29
	Ward No. 5	29	8	76	29	5	1	2	4
	Ward No. 6	69	39	132	50	8	1	3	3
	Ward No. 7	38	12	79	31	2	..	1	2
	Ward No. 8	182	123	146	31	6	3	3	5
	Ward No. 9	95	28	139	129	..	..	14	8
	Ward No. 10	126	61	132	54	8	..	1	..
	Town Total	**1,293**	**697**	**1,764**	**704**	**124**	**27**	**88**	**152**
XX	Kandampatti (P)								
	Ward No. 1	188	102	160	31	8	7	1	3
	Ward No. 2	170	95	170	10	8	..	2	4
	Ward No. 3	195	68	303	6	36	..	81	5
	Ward No. 4	145	62	178	28	16	4	28	5
	Ward No. 5	256	115	460	8	39	..	10	..
	Ward No. 6	28	18	23	..	6	..	..	..
	Town Total	**982**	**460**	**1,294**	**83**	**113**	**11**	**122**	**17**
XXI	Jarikondalampatti (P)								
	Ward No. 1	180	94	312	59	54	22	58	30
	Ward No. 2	204	103	336	110	7	..	45	26
	Ward No. 3	441	260	366	90	15	3	..	3
	Ward No. 4	241	119	371	126	1	..	24	20
	Ward No. 5	276	110	402	118	..	..	1	..
	Ward No. 6	261	150	239	39	..	..	..	..
	Ward No. 7	231	147	219	32	..	..	..	..
	Ward No. 8	281	145	269	91	1	1	1	1
	Ward No. 9	280	189	255	48	4	..	..	..
	Ward No. 10	189	110	193	17	..	..	..	..
	Ward No. 11	301	186	326	86	8	2	2	2
	Ward No. 12	188	131	148	71	..	..	..	..
	Ward No. 13	237	138	278	118	..	..	1	4
	Ward No. 14	250	147	294	169	–	1	27	6
	Town Total	**3,560**	**2,029**	**4,008**	**1,174**	**90**	**29**	**159**	**92**

URBAN PRIMARY CENSUS ABSTRACT

4. SALEM TALUK

Location Code No.	Name of Town/ Division/ Ward	Main Workers: Household Industry-Manufacturing, Processing, Servicing and Repairs. [V(a)]		Main Workers: Other Workers [III, IV, V (b) and VI to IX]		Marginal Workers		Non-Workers	
		Males	Females	Males	Females	Males	Females	Males	Females
(1)	(2)	(21)	(22)	(23)	(24)	(25)	(26)	(27)	(28)
XVII	Meyyanur (P)								
	Ward No. 1	32	6	493	71	15	32	384	824
	Ward No. 2	29	20	487	100	6	19	409	813
	Ward No. 3	..	1	115	13	..	..	135	216
	Ward No. 4	12	6	519	80	3	23	341	735
	Ward No. 5	..	1	418	23	..	..	301	636
	Town Total	**73**	**34**	**2,032**	**287**	**24**	**74**	**1,570**	**3,224**
XVIII	Suramangalam (M)								
	Ward No. 1	2	..	363	112	..	1	310	525
	Ward No. 2	4	4	340	74	..	..	354	593
	Ward No. 3	..	..	287	29	..	..	324	558
	Ward No. 4	1	4	366	82	3	..	399	644
	Ward No. 5	..	..	317	19	..	..	370	601
	Ward No. 6	20	14	398	97	..	..	414	702
	Ward No. 7	8	3	359	57	..	1	366	658
	Ward No. 8	3	1	316	54	..	3	333	565
	Ward No. 9	5	1	445	54	7	14	435	829
	Ward No. 10	28	17	434	99	..	1	361	915
	Ward No. 11	41	1	213	26	..	..	301	484
	Ward No. 12	10	5	338	38	..	3	370	634
	Ward No. 13	14	4	224	43	2	5	262	423
	Ward No. 14	1	4	305	53	1	..	333	517
	Ward No. 15	14	14	252	39	..	..	292	475
	Ward No. 16	66	39	390	65	..	10	384	671
	Ward No. 17	27	5	433	81	..	..	333	643
	Ward No. 18	93	8	168	24	..	..	223	457
	Ward No. 19	2	..	258	10	..	..	225	468
	Ward No. 20	8	10	165	103	..	..	198	322
	Town Total	**347**	**134**	**6,371**	**1,159**	**13**	**38**	**6,587**	**11,684**
XIX	Sivadapuram (P)								
	Ward No. 1	10	3	203	45	3	44	136	202
	Ward No. 2	20	2	287	51	..	30	215	450
	Ward No. 3	5	4	300	96	..	9	167	351
	Ward No. 4	..	..	76	27	..	1	61	85
	Ward No. 5	..	..	69	24	..	2	39	65
	Ward No. 6	25	8	96	38	3	7	81	141
	Ward No. 7	14	2	62	27	1	1	45	82
	Ward No. 8	..	..	137	23	1	1	107	205
	Ward No. 9	1	..	124	121	..	..	104	106
	Ward No. 10	3	2	120	52	7	27	121	211
	Town Total	**78**	**21**	**1,474**	**504**	**15**	**122**	**1,076**	**1,898**
XX	Kandampatti (P)								
	Ward No. 1	..	..	151	21	..	..	110	205
	Ward No. 2	43	3	117	3	1	..	115	286
	Ward No. 3	10	..	176	1	..	..	155	388
	Ward No. 4	1	..	133	19	..	..	104	236
	Ward No. 5	33	..	378	8	..	..	314	763
	Ward No. 6	..	..	17	..	..	..	10	31
	Town Total	**87**	**3**	**972**	**52**	**1**	**..**	**808**	**1,909**
XXI	Jarikodalampatti (P)								
	Ward No. 1	154	1	46	6	–	–	164	382
	Ward No. 2	48	13	236	71	1	7	214	400
	Ward No. 3	12	5	339	79	..	1	244	467
	Ward No. 4	103	14	243	92	..	–	182	435
	Ward No. 5	149	18	252	100	–	–	207	488
	Ward No. 6	175	3	64	36	..	7	155	331
	Ward No. 7	184	24	35	8	..	20	101	268
	Ward No. 8	131	42	136	47	–	–	127	264
	Ward No. 9	89	9	162	39	–	–	151	358
	Ward No. 10	167	13	26	4	..	1	95	253
	Ward No. 11	268	37	48	45	..	112	184	328
	Ward No. 12	118	54	30	17	..	1	105	164
	Ward No. 13	268	112	9	2	..	18	154	276
	Ward No. 14	180	148	87	14	73	149	176	219
	Town Total	**2,046**	**493**	**1,713**	**560**	**74**	**316**	**2,259**	**4,653**

URBAN PRIMARY CENSUS ABSTRACT

4. SALEM TALUK

Location Code No.	Name of Town/ Division/ Ward	Area of Town/ Division/ Ward in Km.²	No. of Occupied Residential Houses	No. of Households	Total Population (including Institutional and Houseless Population)			Scheduled Castes		Scheduled Tribes	
					Persons	Males	Females	Males	Females	Males	Females
(1)	(2)	(3)	(4)	(5)	(6)	(7)	(8)	(9)	(10)	(11)	(12)
XXII	Puttur (P)										
	Ward No. 1	..	147	147	689	347	342	..	..	..	..
	Ward No. 2	..	135	135	640	319	321	173	182	..	..
	Ward No. 3	..	252	252	1,162	594	568	..	..	..	..
	Ward No. 4	..	193	193	945	490	455	54	47	..	..
	Ward No. 5	..	154	154	753	395	358	10	10	..	..
	Ward No. 6	..	160	160	780	407	373	16	10	..	..
	Ward No. 7	..	215	215	963	490	473	5	3	..	..
	Ward No. 8	..	150	150	632	322	310	45	44	..	..
	Ward No. 9	..	77	77	342	173	169	..	..	..	..
	Town Total	**5.88**	**1,483**	**1,483**	**6,906**	**3,537**	**3,369**	**303**	**296**	..	..
XXIII	Neykkarappatti (P)										
	Ward No. 1	..	162	162	793	383	410	..	..	..	..
	Ward No. 2	..	180	180	882	476	406	3	2	..	..
	Ward No. 3	..	309	309	1,415	721	694	80	75	..	..
	Ward No. 4	..	214	214	953	480	473	51	51	..	..
	Ward No. 5	..	182	182	859	430	429	..	..	..	..
	Ward No. 6	..	129	129	561	299	262	..	..	..	..
	Ward No. 7	..	133	133	655	362	293	148	112	..	..
	Ward No. 8	..	16	17	67	29	38	17	18	..	..
	Town Total	**3.98**	**1,325**	**1,326**	**6,185**	**3,180**	**3,005**	**299**	**258**	..	..
XXIV	Kondalampatti (P)										
	Ward No. 1	..	169	169	751	378	373	..	..	..	..
	Ward No. 2	..	134	134	577	305	272	2	3	..	..
	Ward No. 3	..	372	372	1,498	779	719	..	..	..	..
	Ward No. 4	..	132	132	591	294	297	..	..	..	..
	Ward No. 5	..	212	212	928	479	449	..	..	..	..
	Ward No. 6	..	171	171	803	402	401	4	2	..	..
	Ward No. 7	..	148	148	830	419	411	381	384	..	..
	Ward No. 8	..	148	148	690	368	322	368	322	..	..
	Town Total	**3.25**	**1,486**	**1,486**	**6,668**	**3,424**	**3,244**	**755**	**711**	..	..
XXV	Ilampillai (P)										
	Ward No. 1	..	114	120	642	323	319	3	2	9	11
	Ward No. 2	..	95	95	537	271	266	..	..	..	..
	Ward No. 3	..	100	100	544	274	270	..	..	..	..
	Ward No. 4	..	84	89	529	274	255	..	..	..	..
	Ward No. 5	..	103	103	534	260	274	..	..	..	..
	Ward No. 6	..	75	75	387	183	204	..	..	..	..
	Ward No. 7	..	114	114	550	289	261	2	1	..	..
	Ward No. 8	..	239	246	1,179	642	537	19	2	22	20
	Ward No. 9	..	132	132	697	351	346	..	..	..	..
	Ward No. 10	..	146	146	695	357	338	110	114	..	..
	Ward No. 11	..	140	140	780	402	378	..	..	..	..
	Ward No. 12	..	317	319	1,379	710	669	24	13	108	117
	Town Total	**2.76**	**1,659**	**1,679**	**8,453**	**4,336**	**4,117**	**158**	**132**	**139**	**148**
XXVI	Vembaditalam (P)										
	Ward No. 1	..	143	143	699	364	335	..	..	..	...
	Ward No. 2	..	172	172	885	449	436	5	5	..	..
	Ward No. 3	..	395	395	1,790	894	896	122	128	...	..
	Ward No. 4	..	149	149	651	341	310	2	4	..	..
	Ward No. 5	..	70	70	298	151	147	36	32	...	...
	Town Total	**2.09**	**929**	**929**	**4,323**	**2,199**	**2,124**	**165**	**169**	...	...
XXVII	Senaipalaiyam (P)										
	Ward No. 1	..	177	177	712	394	318	..	..	..	..
	Ward No. 2	..	129	129	632	353	279	32	25	..	..
	Town Total	**1.71**	**306**	**306**	**1,344**	**747**	**597**	**32**	**25**	...	...
XXVIII	Mallur (P)										
	Ward No. 1	..	187	187	846	423	423	31	31	..	..
	Ward No. 2	..	129	129	538	284	254	122	108	...	..
	Ward No. 3	..	180	180	776	385	391	271	287	..	..
	Ward No. 4	..	155	156	619	319	300	62	55	..	..
	Ward No. 5	..	82	82	321	156	165	16	13	..	..
	Ward No. 6	..	158	158	645	333	312	10	11	..	..
	Ward No. 7	..	288	288	1,278	646	632	321	303	...	..
	Ward No. 8	..	106	106	422	203	219	8	9	..	..
	Ward No. 9	..	91	91	348	178	170	...	..	..	..
	Ward No. 10	..	173	173	704	341	363	..	..	...	..
	Ward No. 11	...	124	124	539	278	261	19	18	...	..
	Ward No. 12	...	147	147	578	296	282	24	18	...	..
	Town Total	**6.76**	**1,820**	**1,821**	**7,614**	**3,842**	**3,772**	**884**	**853**	...	...

URBAN PRIMARY CENSUS ABSTRACT

4. Salem Talek

Location Code No.	Name of Town/ Division/Ward	Literates		Main Workers: Total Main Workers (I-IX)		Main Workers: Cultivators (I)		Main Workers: Agricultural Labourers (II)	
		Males	Females	Males	Females	Males	Females	Males	Females
(1)	(2)	(13)	(14)	(15)	(16)	(17)	(18)	(19)	(20)
XXII	Puttur (P)								
	Ward No. 1	122	37	229	208	12	8	114	180
	Ward No. 2	103	35	195	138	6	1	72	80
	Ward No. 3	99	27	362	152	163	33	48	112
	Ward No. 4	88	17	330	108	120	60	30	28
	Ward No. 5	167	49	259	118	92	24	35	74
	Ward No. 6	57	26	253	4	12	2	6	..
	Ward No. 7	221	132	298	96	91	3	13	62
	Ward No. 8	133	70	215	137	104	61	43	74
	Ward No. 9	64	22	110	75	49	14	14	53
	Town Total	**1,054**	**415**	**2,251**	**1,036**	**649**	**206**	**375**	**663**
XXIII	Neykkarappatti (P)								
	Ward No. 1	176	80	239	39	..	..	1	..
	Ward No. 2	243	113	325	111	14	4	39	41
	Ward No. 3	227	85	492	347	77	73	84	164
	Ward No. 4	153	89	301	130	85	15	37	60
	Ward No. 5	91	28	300	173	78	58	13	77
	Ward No. 6	51	8	207	69	15	2	22	34
	Ward No. 7	90	41	213	59	16	..	64	47
	Ward No. 8	8	5	16	7	2	..	4	4
	Town Total	**1,039**	**449**	**2,093**	**935**	**287**	**152**	**264**	**427**
XXIV	Kondalampatti (P)								
	Ward No. 1	115	47	251	66	23	2	23	31
	Ward No. 2	92	31	194	75	2	1	10	14
	Ward No. 3	274	98	501	106	12	..	15	14
	Ward No. 4	160	65	181	74	3	2	..	13
	Ward No. 5	121	29	289	122	11	1	50	21
	Ward No. 6	193	102	258	185	4	2	2	13
	Ward No. 7	144	48	228	130	13	..	..	..
	Ward No. 8	184	75	205	93	..	..	10	35
	Town Total	**1,313**	**495**	**2,107**	**851**	**68**	**8**	**110**	**141**
XXV	Ilampillai (P)								
	Ward No. 1	246	164	220	36	..	..	2	1
	Ward No. 2	201	110	164	33	1	..	..	..
	Ward No. 3	219	157	151	13	..	..	..	..
	Ward No. 4	225	170	180	13	..	..	..	..
	Ward No. 5	212	147	167	23	..	..	..	..
	Ward No. 6	149	117	114	15	..	..	..	..
	Ward No. 7	214	114	193	60	..	..	2	5
	Ward No. 8	355	154	390	100	51	8	10	34
	Ward No. 9	260	178	228	22	..	..	1	1
	Ward No. 10	160	55	229	105	..	..	94	84
	Ward No. 11	291	182	252	22	6	3	3	1
	Ward No. 12	371	197	480	259	102	58	25	60
	Town Total	**2,903**	**1,745**	**2,768**	**701**	**160**	**69**	**137**	**186**
XXVI	Vembaditalam (P)								
	Ward No. 1	305	215	195	11	5	1	2	..
	Ward No. 2	381	255	258	33	..	..	..	..
	Ward No. 3	597	384	549	116	5	1	15	9
	Ward No. 4	143	56	198	112	36	6	6	93
	Ward No. 5	67	36	93	5	24	2	19	..
	Town Total	**1,493**	**946**	**1,293**	**277**	**70**	**10**	**42**	**102**
XXVII	Senaipalaiyam (P)								
	Ward No. 1	179	32	276	61	49	34	22	9
	Ward No. 2	64	13	231	153	43	1	23	115
	Town Total	**243**	**45**	**507**	**214**	**92**	**35**	**45**	**124**
XXVIII	Mallur (P)								
	Ward No. 1	248	154	244	59	14	1	8	2
	Ward No. 2	115	66	183	48	70	4	103	43
	Ward No. 3	136	54	220	225	14	19	150	193
	Ward No. 4	229	139	181	46	3	..	8	15
	Ward No. 5	100	75	91	15	11	3	10	6
	Ward No. 6	270	187	184	32	20	3	3	1
	Ward No. 7	323	191	358	105	5	4	1	1
	Ward No. 8	132	105	114	11	6	..	5	2
	Ward No. 9	60	31	114	84	30	14	18	52
	Ward No. 10	181	103	218	83	33	4	21	43
	Ward No. 11	120	59	183	92	97	22	18	38
	Ward No. 12	156	73	185	108	43	25	82	70
	Town Total	**2,070**	**1,237**	**2,275**	**908**	**346**	**99**	**427**	**466**

URBAN PRIMARY CENSUS ABSTRACT

4. SALEM TALUK

Location Code No.	Name of Town/ Division/Ward	Main Workers: Household Industry-Manufacturing, Processing, Servicing and Repairs [V (a)]		Main Workers: Other Workers [III, IV, V (b) and VI to IX]		Marginal Workers		Non-Workers	
		Males	Females	Males	Females	Males	Females	Males	Females
(1)	(2)	(21)	(22)	(23)	(24)	(25)	(26)	(27)	(28)
XXII	Puttur (P)								
	Ward No. 1	8	3	95	17	2	20	116	114
	Ward No. 2	106	54	11	3	..	4	124	179
	Ward No. 3	113	2	36	5	2	32	230	384
	Ward No. 4	88	3	62	17	..	66	160	281
	Ward No. 5	123	20	9	..	..	..	136	240
	Ward No. 6	217	1	13	1	..	1	154	368
	Ward No. 7	172	24	22	7	..	..	192	377
	Ward No. 8	54	2	14	..	..	..	107	173
	Ward No. 9	39	8	8	..	..	2	63	92
	Town Total	**920**	**117**	**307**	**50**	**4**	**125**	**1,282**	**2,203**
XIII	Neykkarappatti (P)								
	Ward No. 1	150	18	88	21	..	..	144	371
	Ward No. 2	325	51	47	15	..	1	151	294
	Ward No. 3	250	47	81	63	..	..	229	347
	Ward No. 4	130	50	49	5	..	..	179	343
	Ward No. 5	176	6	33	32	..	6	130	250
	Ward No. 6	107	6	63	27	1	2	91	191
	Ward No. 7	50	2	83	10	..	..	149	234
	Ward No. 8	1	..	9	3	..	..	13	31
	Town Total	**1,089**	**180**	**453**	**176**	**1**	**9**	**1,086**	**2,061**
XXIV	Kondalampatti (P)								
	Ward No. 1	150	19	55	14	..	16	127	291
	Ward No. 2	138	36	44	24	..	3	111	194
	Ward No. 3	126	16	348	76	..	2	278	611
	Ward No. 4	123	45	55	14	..	3	113	220
	Ward No. 5	187	72	41	28	..	..	190	327
	Ward No. 6	215	148	37	22	..	3	144	213
	Ward No. 7	215	130	..	..	..	..	191	281
	Ward No. 8	175	50	20	8	..	..	163	229
	Town Total	**1,329**	**516**	**600**	**186**	..	**27**	**1,317**	**2,366**
XXV	Ilampillai (P)								
	Ward No. 1	72	1	146	34	..	1	103	282
	Ward No. 2	98	11	65	22	..	1	107	232
	Ward No. 3	70	4	81	9	..	..	123	257
	Ward No. 4	64	5	116	8	..	..	94	242
	Ward No. 5	55	15	112	8	1	5	92	246
	Ward No. 6	41	5	73	10	..	..	69	189
	Ward No. 7	88	23	103	32	..	..	96	201
	Ward No. 8	45	9	284	49	..	2	252	435
	Ward No. 9	60	..	167	21	..	..	123	324
	Ward No. 10	64	15	71	6	..	..	128	233
	Ward No. 11	152	9	91	9	..	16	150	340
	Ward No. 12	157	92	196	49	3	10	227	400
	Town Total	**966**	**189**	**1,505**	**257**	**4**	**35**	**1,564**	**3,381**
XXVI	Vembaditalam (P)								
	Ward No. 1	109	7	79	3	..	1	169	323
	Ward No. 2	169	20	89	13	4	4	187	399
	Ward No. 3	257	36	272	70	1	81	344	699
	Ward No. 4	45	3	111	10	1	1	142	197
	Ward No. 5	8	..	42	3	..	1	58	141
	Town Total	**588**	**66**	**593**	**99**	**6**	**88**	**900**	**1,759**
XXVII	Senaipalaiyam (P)								
	Ward No. 1	104	6	101	12	..	1	118	256
	Ward No. 2	17	6	148	31	..	4	122	122
	Town Total	**121**	**12**	**249**	**43**	..	**5**	**240**	**378**
XXVIII	Mallur (P)								
	Ward No. 1	16	6	206	50	10	69	169	295
	Ward No. 2	..	..	10	1	..	..	101	206
	Ward No. 3	1	..	55	13	..	..	165	166
	Ward No. 4	3	2	167	29	..	4	138	250
	Ward No. 5	4	1	66	5	..	14	65	136
	Ward No. 6	18	8	143	20	..	1	149	279
	Ward No. 7	47	2	305	98	..	55	288	472
	Ward No. 8	23	1	80	8	..	18	89	190
	Ward No. 9	17	10	49	8	1	36	63	50
	Ward No. 10	92	27	72	9	9	38	114	242
	Ward No. 11	..	..	68	32	..	..	95	169
	Ward No. 12	5	4	55	9	..	1	111	173
	Town Total ..	**226**	**61**	**1,276**	**282**	**20**	**236**	**1,547**	**2,628**

URBAN PRIMARY CENSUS ABSTRACT

4. Salem Taluk

Location Code No.	Name of Town/ Division/Ward.	Area of Town/ Division/ Ward in Km²	No. of Occupied Residential Houses.	No. of Households.	Total Population (including Institutional and Houseless Population)			Scheduled Castes.		Scheduled Tribes.	
					Persons	Males	Females	Males	Females	Males	Females
(1)	(2)	(3)	(4)	(5)	(6)	(7)	(8)	(9)	(10)	(11)	(12)
XXIX	Attayyampatti (P)										
	Ward No. 1	..	162	162	726	356	370	2	2	..	..
	Ward No. 2	..	141	141	669	325	344	..	..	..	..
	Ward No. 3	..	126	126	642	313	329	..	..	..	..
	Ward No. 4	..	264	264	1,153	612	541	291	258	..	..
	Ward No. 5	..	258	258	1,169	597	572	6	8	..	..
	Ward No. 6	..	239	239	950	487	463	18	14	..	..
	Ward No. 7	..	168	168	683	350	333	..	..	..	..
	Ward No. 8	..	96	96	372	177	195	..	..	..	..
	Ward No. 9	..	156	156	651	314	337	..	..	..	..
	Ward No. 10	..	150	150	602	303	299	..	..	..	..
	Ward No. 11	..	306	306	1,269	655	614	42	34	..	..
	Ward No. 12	..	172	172	691	343	348	164	184	..	..
	Town Total	**2.68**	**2,238**	**2,238**	**9,577**	**4.832**	**4,745**	**523**	**500**	..	..
XXX	Marulayampalaiyam(P)										
	Ward No. 1	..	131	131	568	297	271	..	..	..	..
	Ward No. 2	..	104	104	482	250	232	..	..	..	..
	Town Total	**0.82**	**235**	**235**	**1,050**	**547**	**503**	..	..	..	..
XXXI	Papparapatti (P)										
	Ward No. 1	..	308	308	1,425	749	676	15	..	..	..
	Ward No. 2	..	166	166	823	416	407	..	..	..	..
	Ward No. 3	..	196	196	968	493	475	..	..	..	..
	Ward No. 4	..	147	147	652	340	312	..	..	..	..
	Ward No. 5	..	280	280	1,233	658	575	127	111	..	..
	Ward No. 6	..	41	41	185	98	87	..	..	..	..
	Ward No. 7	..	138	138	589	306	283	53	56	..	..
	Ward No. 8	..	148	148	614	332	282	..	..	..	..
	Town Total	**2.85**	**1,424**	**1,424**	**6,489**	**3,392**	**3,097**	**195**	**167**	..	..
	Taluk Urban Total	**117.51**	**116.378**	**118.076**	**557 465**	**285,607**	**271,858**	**28,974**	**28,230**	**361**	**354**

URBAN PRIMARY CENSUS ABSTRACT

4. Salem Taluk

Location Code No.	Name of Town/ Division/Ward.	Literates.		Main Workers. Total Main Workers (I-IX)		Cultivators (I)		Agricultural Labourers (II)	
		Males	Females	Males	Females	Males	Females	Males	Females
(1)	(2)	(13)	(14)	(15)	(16)	(17)	(18)	(19)	(20)
XXIX	Attayyampatti (P)								
	Ward No. 1	254	168	234	169	..	..	..	..
	Ward No. 2	146	84	232	3	2	..	1	..
	Ward No. 3	250	195	203	152	1	..	..	..
	Ward No. 4	464	253	345	100	8	..	1	10
	Ward No. 5	350	200	384	204	3	..	..	5
	Ward No. 6	282	171	281	42	18	5	11	..
	Ward No. 7	118	68	225	154	9	4	3	11
	Ward No. 8	98	56	111	47	20	8	..	1
	Ward No. 9	191	115	221	59	26	4	30	12
	Ward No. 10	145	75	203	98	15	8	..	7
	Ward No. 11	267	114	400	119	55	21	88	32
	Ward No. 12	157	87	227	89	34	14	87	50
	Town Total	**2,722**	**1.586**	**3,066**	**1,236**	**191**	**64**	**221**	**128**
XXX	Marulayampalaiyam(P)								
	Ward No. 1	191	92	197	154	18	8	..	2
	Ward No. 2	143	68	165	128	21	12	1	6
	Town Total	**334**	**160**	**362**	**282**	**39**	**20**	**1**	**8**
XXXI	Papparapatti (P)								
	Ward No. 1	529	253	478	205	—	...	..	
	Ward No. 2	254	135	281	204	...	...	..	..
	Ward No. 3	296	156	354	142	1	...	1	1
	Ward No. 4	112	38	217	38	10	..	..	..
	Ward No. 5	270	147	438	189	63	24	90	69
	Ward No. 6	25	8	71	13	49	10	12	1
	Ward No. 7	102	50	224	63	36	13	92	25
	Ward No. 8	166	70	243	91	55	4	59	49
	Town Total	**1,754**	**857**	**2,306**	**945**	**214**	**51**	**254**	**146**
	Taluk Urban Total	**187,561**	**127,247**	**163,576**	**35,089**	**4,848**	**1,177**	**5,639**	**4,407**

URBAN PRIMARY CENSUS ABSTRACT

4. SALEM TALUK

Location Code No.	Name of Town/ Division/Ward.	Main Workers. Household Industry-Manufacturing, Processing, Servicing and Repairs [V (a)]. Males (21)	Females (22)	Other Workers [III, IV, V(b) and VI to IX]. Males (23)	Females (24)	Marginal Workers. Males (25)	Females (26)	Non-Workers. Males (27)	Females (28)
(1)	(2)								
XXIX	Attayyampatti (P)								
	Ward No. 1	116	131	118	38	..	..	122	201
	Ward No. 2	108	1	121	2	..	..	93	341
	Ward No. 3	116	140	86	12	..	..	110	177
	Ward No. 4	33	15	303	75	..	..	267	441
	Ward No. 5	134	127	247	72	..	3	213	365
	Ward No. 6	23	6	229	31	..	..	206	421
	Ward No. 7	26	27	187	112	..	..	125	179
	Ward No. 8	15	9	76	29	..	1	66	147
	Ward No. 9	32	25	133	18	..	..	93	278
	Ward No. 10	34	50	154	33	..	..	100	201
	Ward No. 11	39	4	218	62	..	3	255	492
	Ward No. 12	1	..	105	25	..	..	116	259
	Town Total	**677**	**535**	**1,977**	**509**	**..**	**7**	**1,766**	**3,502**
XXX	Marulayampalaiyam(P)								
	Ward No. 1	159	135	20	9	..	..	100	117
	Ward No. 2	123	100	20	10	..	..	85	104
	Town Total	**282**	**235**	**40**	**19**	**..**	**..**	**185**	**221**
XXXI	Papparapatti (P)								
	Ward No. 1	431	193	47	11	..	5	271	466
	Ward No. 2	242	198	39	6	..	2	135	201
	Ward No. 3	300	135	52	6	..	..	139	333
	Ward No. 4	82	11	125	27	..	..	123	274
	Ward No. 5	17	11	268	85	..	12	220	374
	Ward No. 6	..	..	10	2	..	..	27	74
	Ward No. 7	15	2	81	23	..	..	82	220
	Ward No. 8	..	..	129	38	..	..	89	191
	Town Total	**1,087**	**550**	**751**	**198**	**..**	**19**	**1,086**	**2,133**
	Taluk Urban Total	**32,138**	**10,870**	**120,951**	**18,635**	**687**	**2,912**	**121,344**	**233,857**

FOOT NOTE

LIST OF VILLAGES INCLUDED IN EACH TOWN

Location Code No.	Name of Town	L. C. No.	Village No.	Name of Village
(1)	(2)		(3)	(4)
VI	Salem (M)		30a/b	Alagapuram (Part)
		12b/b	....	Kannankurichi (Part)
			48	Thadampatti (Part)
			50	Ammapet (Part)
			51	Komarasamipatti (Part)
			52	Hasthampatti (Part)
		9/C/C	....	Ayyamperumapatti
		46b/b	....	Alagapuram Pudur
			55	Periyeri
			56	Maravaneri
			57	Salem
		86C/C	....	Erumapalayam
			59	Dadagapatti (Part)
			60	A. Andipatti (Part)
			61	S. Andipatti (Part)
			62	Annadanapatti (Part)
			63	Pallapatti (Part)
VII	Seelanayakkanpatti (P)		59	Dadagapatti (Part)
			61	S. Andipatti (Part)
			77	Seelanayakkanpatti
VIII	Reddipatti (P)		26	Reddipatti
IX	Ammapalaiyam (P)		27	Ammapalaiyam
X	Narasoijpatti (P)		28	Narasojipatti
XI	Alagapuram (P)		30b/b	Alagapuram (Part)
XII	Thadampatti (P)		48	Thadampatti (Part)
XIII	Ammapettai (P)		50	Ammapettai
XIV	Komarasamipatti (P)		51	Komarasamipatti (Part)
			52	Hasthampatti (Part)
XV	Annadanapatti (P)		60	A. Andipatti (Part)
			62	Annadanapatti (Part)
XVI	Pallapatti (P)		63	Pallapatti (Part)
XVII	Meyyanur (P)		64	Meyyanur
XVIII	Suramangalam (M)		65	Bodinaickenpatti
			66	Suramangalam
XIX	Sivadapuram (P)		70	Sivadapuram
XX	Kandampatti (P)		71	Kandampatti
XXI	Jarikondalampatti (P)		72	Jarikondalampatti
XXII	Puttur (P)		73	Puttur
XXIII	Neykkarapatti (P)		74	Neykkarapatti
XXIV	Kondalampatti (P)		75	Paranattamangalam
			76	Kondalampatti
XXV	Ilampillai (P)		85	Ilampillai
XXVI	Vembaditalam (P)		94	Vembaditalam
			95	Selliampalaiyam
XXVII	Senaipalaiyam (P)..		96	Senaipalaiyam
XXVIII	Mallur (P)		122	Vengampatti
			109	Mallur
XXIX	Attayyampatti (P)		101	Thanakuttaipalayam
			102	Attayyampatti
XXX	Marulayampalaiyam(P) ..		103	Marulayampalaiyam
XXXI	Papparapatti (P)		104	Muthanampalaiyam
			105	Papparapatti
			106	Velanatham.

URBAN PRIMARY CENSUS ABSTRACT

APPENDIX

Total Scheduled Caste and Scheduled Tribe Population—Urban Block wise

4. SALEM TALUK

Location Code No.	Name of Town/Ward/ Urban Block	Total Population	Scheduled Castes	Scheduled Tribes
(1)	(2)	(3)	(4)	(5)
VI. SALEM (M)	E.B. No			
Ward No. 1	1	562	..	..
	2	493	..	..
	3	538	..	..
	4	1,069	87	6
	5	579	37	8
	6	559	21	..
	7	728	3	..
	8	471	69	..
	9	746	321	..
	10	771	67	..
	11	708	55	13
	12	897	381	2
	13	761	79	..
	14	782	33	..
	15	686	3	7
	16	590	5	..
	17	569	162	..
	18	129	..	..
	19	493	4	..
	20	593	8	..
Total		**12,724**	**1,335**	**36**
Ward No. 2	21	827	10	4
	22	745	141	..
	23	718	18	..
	24	717	337	..
	25	760	637	..
	26	692	600	..
	27	874	120	1
	28	614	60	..
	29	491	111	..
	30	827	235	8
	31	773	697	..
	32	380	379	..
	33	409	380	..
	34	617	570	..
	35	771	630	..
	36	671	625	..
Total		**10,886**	**5,549**	13
Ward No. 3	37	715	19	..
	38	563	160	4
	39	759	42	..
	40	842	43	1
	41	643	206	..
	42	749	264	..
	43	711	..	..
	44	591	..	..
	45	526	7	4
	46	600	..	..
	47	687	11	..
	48	518	..	17
Total		**7,904**	**752**	**26**

URBAN PRIMARY CENSUS ABSTRACT

APPENDIX

Total, Scheduled Caste and Scheduled Tribe Population—Urban Blockwise.

4. SALEM TALUK

Location Code No.	Name of Town/Ward/ Urban Block	Total Population	Scheduled Castes	Scheduled Tribes
(1)	(2)	(3)	(4)	(5)
VI SALEM (M)	E.B. No.			
Ward No. 4	49	625	..	..
	50	658	..	..
	51	626	..	..
	52	528	4	4
	53	932	5	..
	54	836	10	..
	55	643	..	..
	56	577	6	..
	57	890	15	..
	58	639	51	..
	59	664	129	..
	60	767	107	..
	61	553	..	..
Total		**9,038**	**327**	**4**
Ward No. 5	62	524	..	..
	63	887	..	..
	64	870	14	..
	65	609	267	..
	66	583	578	..
	67	690	116	..
	68	737	82	..
	69	595	51	..
	70	705	140	..
	71	629	21	..
	72	527	122	..
	73	636	495	8
	74	707	328	..
	75	702	..	..
	76	617	..	..
	77	590	..	..
	565	398	..	..
Total		**11,007**	**2,215**	**8**
Ward No. 6	78	893	108	..
	79	753	87	..
	80	546	..	..
	81	615	..	..
	82	580	138	..
	83	555	500	..
	84	638	638	..
	85	188	..	..
	86	348	..	..
	87	746	..	..
	88	591	12	..
	89	599	..	..
	90	529	..	..
	91	618	..	..
	92	687	..	..
Total		**8,886**	**1,483**	..

URBAN PRIMARY CENSUS ABSTRACT

APPENDIX.

Total Scheduled Caste and Scheduled Tribe Population—Urban Blockwise

4. SALEM TALUK

Location Code No.	*Name of Town/Ward/ Urban Block*	*Total Population*	*Scheduled Castes*	*Scheduled Tribes*
(1)	(2)	(3)	(4)	(5)
VI SALEM(M)	EB. No.			
Ward No. 7	93	655	46	--
	94	704	..	..
	95	641	..	..
	96	713	..	..
	97	696	..	..
	98	511	497	..
	99	721	..	..
	100	514	..	..
	101	597	..	..
	102	590	..	..
Total		**6,342**	**543**	..
Ward No 8	103	584	..	..
	104	624	..	..
	105	600	..	..
	106	619	..	..
	107	661	..	..
	108	573	..	..
	109	697	..	..
	110	628	..	..
	111	572	..	..
	112	552	1	..
	113	711	..	..
	114	565	..	..
	115	420	..	..
Total		**7,906**	**1**	..
Ward No. 9	116	628	..	..
	117	605	..	..
	118	655	..	..
	119	505	171	..
	120	628	..	..
	121	538	..	..
	122	750	..	..
	123	628	..	..
	124	632	21	9
	125	534	40	..
	126	510	..	..
	127	729	..	..
	128	669	18	..
	129	478	32	..
Total		**8,489**	**282**	**9**
Ward No. 10	130	305	..	--
	131	730	..	--
	132	750	..	..
	133	704	..	--
	134	565	..	--
	135	636	5	--
	136	616	7	--
	137	558	36	--
	138	619	4	--

URBAN PRIMARY CENSUS ABSTRACT

APPENDIX

Total Scheduled Caste and Scheduled Tribe Population—Urban Blockwise

4. SALEM TALUK

Location Code No.	*Name of Town/Ward/ Urban Block*		*Total Population*	*Scheduled Castes*	*Scheduled Tribes*
(1)	(2)		(3)	(4)	(5)
VI	SALEM (M)	EB No.			
		139	760	6	--
		140	671	160	--
	Total		**6,914**	**218**	--
	Ward No. 11	141	93	..	..
		142	161	3	..
		143	582	..	..
		144	663	..	..
		145	533	..	
		146	660	..	..
		147	594	..	..
		148	610	..	..
		149	654	..	..
		150	638	..	..
		151	650	..	..
		152	565	..	..
		153	680	21	..
	Total		**7,083**	**24**	..
	Ward No. 12	154	964	66	..
		155	725	39	..
		156	768	244	..
		157	676	232	4
		158	492	231	..
		159	773	5	8
		160	780	..	..
		161	640	..	..
		162	687	..	..
		163	776	..	..
		164	717	..	..
		165	626	4	..
		166	596	6	..
	Total		**9,220**	**827**	**12**
	Ward No. 13	167	537	..	..
		168	430	19	1
		169	566	..	--
		170	688	..	--
		171	696	--	--
		172	802	214	--
		173	692	--	--
		174	727	--	--
		175	472	--	--
		176	692	--	--
		177	468	..	--
	Total		**6,770**	**233**	**1**
	Ward No. 14	178	744	--	..
		179	599		
		180	790	..	..
		181	597	--	..

URBAN PRIMARY CENSUS ABSTRACT

APPENDIX

Total Scheduled Caste and Scheduled Tribe Population—Urban Blockwise

4. SALEM TALUK

Location Code No.	Name of Town/Ward/Urban Block	EB No.	Total Population	Scheduled Castes	Scheduled Tribes
(1)	(2)		(3)	(4)	(5)
VI	SALEM (M)				
		182	644	..	..
		183	649	..	..
		184	883	..	..
		185	540	..	..
		186	740	..	..
	Total		**6,186**	..	..
	Ward No. 15	187	636	..	..
		188	767	..	..
		189	689	..	..
		190	751	..	..
		191	638	..	..
		192	560	..	..
		193	563	..	..
		194	764	56	..
		195	647	330	..
		196	650	223	..
	Total		**6,665**	**609**	..
	Ward No. 16	197	632	..	..
		198	619	..	..
		199	675	..	..
		200	714	4	..
		201	1,102	..	..
		202	490	341	..
		203	564	473	..
		204	492	484	..
		205	592	501	..
		206	679	136	..
		207	524	..	..
		208	465	..	..
		209	504	..	..
	Total		**8,052**	**1,939**	..
	Ward No. 17	210	786	164	..
		211	681	105	30
		212	544	27	..
		213	447	..	..
		214	670	..	..
		215	608	..	..
		216	541	..	..
		217	565	..	..
		218	643	1	..
		219	600	..	..
		220	544	..	..
		221	733	..	..
	Total		**7,362**	**297**	30
	Ward No. 18	222	667	..	..
		223	776	..	..
		224	728	..	..
		225	599	..	..
		226	766	..	..

URBAN PRIMARY CENSUS ABSTRACT

APPENDIX

Total, Scheduled Caste and Scheduled Tribe Population—Urban Blockwise

4. SALEM TALUK

Location Code No.	Name of Town/Ward/Urban Block	EB No.	Total Population	Scheduled Castes	Scheduled Tribes
(1)	(2)		(3)	(4)	(5)
VI	SALEM (M)				
		227	619	8	..
		228	712	2	7
		229	752	..	..
		230	625	..	..
	Total		**6,244**	**10**	**7**
	Ward No. 19	231	736	..	..
		232	731	..	..
		233	715	..	..
		234	733	..	..
		235	606	..	..
		236	773	..	..
		237	718	..	..
		238	547	..	..
		239	425	..	..
		240	634	..	..
		241	575	..	..
	Total		**7,193**	..	..
	Ward No. 20	242	708	..	..
		243	578	2	..
		244	778	..	..
		245	390	..	6
		246	691	..	..
		247	560	..	..
		248	675	..	..
		249	791	..	..
		250	944	..	..
		251	911	..	..
		252	644	..	..
	Total		**7,670**	**2**	**6**
	Ward No. 21	253	740	..	..
		254	597	..	..
		255	632	..	..
		256	560	..	..
		257	858	..	..
		258	501	..	..
		259	575	..	..
		260	750	..	..
		261	675	..	..
		262	890	..	..
		263	694	..	..
	Total		**7,472**	..	..
	Ward No. 22	264	648	..	..
		265	809	1	5
		266	625	13	
		267	711	..	

URBAN PRIMARY CENSUS ABSTRACT

APPENDIX

Total, Scheduled Caste and Scheduled Tribe Population—Urban Blockwise

4. SALEM TALUK

Location Code No.	Name of Town/Ward Urban Block		Total Population	Scheduled Castes	Scheduled Tribes
(1)	(2)		(3)	(4)	(5)
VI	SALEM (M)	EB No.			
		268	536	..	..
		269	727	6	..
		270	648	..	..
		271	668	6	..
		272	627	..	..
		273	529	5	..
		274	427	..	..
		275	634	..	..
		276	684	31	..
		277	608	2	..
		278	742	..	..
	Total		**9,623**	**64**	**5**
	Ward No. 23	279	1,024	4	..
		280	571	398	..
		281	632	19	..
		282	613	..	..
		283	591	..	..
		284	603	..	
		285	837	..	..
		286	771	..	..
		287	717	256	..
		288	749	35	..
		289	740	67	..
		290	654	149	..
		291	600	54	..
	Total		**9,102**	**982**	—
	Ward No. 24	292	616	..	..
		293	647	..	..
		294	478	..	..
		295	640	3	..
		296	601	..	..
		297	679	..	..
		298	669	..	..
		299	518	..	..
		300	514	80	..
		301	615	442	..
		302	733	14	..
		303	615	132	..
		304	711	..	..
		305	815	23	..
		306	489	32	..
	Total		**9,340**	**726**	—
	Ward No. 25	307	626	..	..
		308	624	14	..
		309	752	4	..
		310	730	..	..
		311	778	..	..
		312	762	..	..

URBAN PRIMARY CENSUS ABSTRACT

APPENDIX

Total, Scheduled Caste and Scheduled Tribe Population—Urban Blockwise

4. SALEM TALUK

Location Code No.	Name of Town/Ward/ Urban Block		Total Population	Scheduled Castes	Scheduled Tribes
(1)	(2)		(3)	(4)	(5)
VI	SALEM (M)	EB No.			
		313	781	..	..
		314	858	..	..
		315	567	..	..
		316	526	..	..
		317	650	..	..
		318	427	..	..
		319	515	..	..
	Total		**8,596**	**18**	**6**
	Ward No. 26	320	478	..	..
		321	630	..	..
		322	608	..	..
		323	429	..	..
		324	451	..	..
		325	407	..	..
		326	612	..	..
		327	579	..	..
		328	713	..	..
		329	728	..	..
		330	554	..	..
		331	736	465	..
		332	628	562	..
	Total		**7,553**	**1,027**	..
	Ward No. 27	333	656	29	..
		334	454	36	..
		335	756	..	..
		336	605	..	..
		337	538	..	..
		338	565	18	..
		339	410	..	..
		340	587	9	..
		341	694	—	—
		342	558	..	..
		343	816	..	..
		344	650	..	..
		345	622	..	..
		346	654	..	..
		347	754	..	..
		348	579	..	..
	Total		**9,898**	**92**	—
	Ward No. 28	349	635	..	—
		350	648	..	—
		351	616	..	—
		352	733	..	—
		353	621	..	..
		354	581	..	..
		355	837	..	..
		356	657	..	..
		357	998	8	..
		358	543	496	4
		359	593	580	
		360	583	232	
	Total		**8,045**	**1,316**	

URBAN PRIMARY CENSUS ABSTRACT

APPENDIX

Total Scheduled Caste and Scheduled Tribe Population—Urban Blockwise

4. SALEM TALUK

Location Code No.	Name of Town/Ward/Urban Block		Total Population	Scheduled Castes	Scheduled Tribes
(1)	(2)		(3)	(4)	(5)
VI	SALEM (M)	EB No.			
	Ward No. 29	361	797	..	..
		362	585	..	..
		363	636	155	..
		364	569	..	..
		365	656	..	..
		366	724	11	..
		367	595	..	..
		368	669	..	..
		369	441	5	..
		370	667	..	..
		371	576	..	..
		372	591	..	..
		373	725	..	..
		374	655	..	..
	Total		**8,886**	**171**	..
	Ward No. 30	375	618	..	
		376	481	..	
		377	456	..	
		378	823	..	
		379	688	..	
		380	769	45	
		381	1,085	..	..
		382	702	..	..
		383	569	..	..
		384	743	6	..
		385	618	..	..
		386	410	43	..
		387	509	..	..
	Total		**8,471**	**94**	..
	Ward No. 31	388	694	..	..
		389	622	..	..
		390	759	..	16
		391	817	..	..
		392	643	..	..
		393	634	..	..
		394	650	..	..
		395	442	8	..
		396	604	123	..
		397	598	..	..
		398	382	..	..
		399	580	12	..
		400	413	..	..
		401	627	7	..
	Total		**8,465**	**150**	**16**
	Ward No. 32	402	485	..	..
		403	574	..	..
		404	505	..	..
		405	513	..	
		406	761	..	

URBAN PRIMARY CENSUS ABSTRACT

APPENDIX.

Total, Scheduled Caste and Scheduled Tribe Population—Urban Blockwise

4. SALEM TALUK

Location Code No.	Name of Town/Ward/Urban Block		Total Population	Scheduled Castes	Scheduled Tribes
(1)	(2)		(3)	(4)	(5)
VI	SALEM (M)	EB No.			
	Ward No. 32	407	579	..	..
		408	745	313	..
		409	651	494	..
		410	408	379	..
		411	647	21	..
		412	502	21	2
		413	659	26	..
		414	619	..	..
		415	467	..	..
		Total	**8,115**	**1,254**	**2**
	Ward No. 33	416	718	..	..
		417	663	..	..
		418	765	..	..
		419	601	..	..
		420	574	..	..
		421	543	7	..
		422	804	18	..
		423	755	90	..
		424	596	287	..
		425	702	109	..
		426	424	..	..
		Total	**7,145**	**511**	..
	Ward No. 34	427	536	402	..
		428	755	532	..
		429	669	403	..
		430	716	32	..
		431	677	621	..
		432	661	563	..
		433	718	539	..
		434	700	640	..
		435	362	256	..
		436	570	..	..
		437	500	..	..
		438	636	..	..
		439	626	58	..
		440	603	266	..
		566	283	..	..
		Total	**9,012**	**4,312**	—
	Ward No. 35	441	350	..	..
		442	728	11	..
		443	635	—	..
		444	730	..	..
		445	860	63	..
		446	585	111	..
		447	607	300	..
		448	763	..	..
		449	439	..	..
		450	581	..	..
		451	578	..	..
		452	749	132	..
		Total	**7,695**	**617**	—

URBAN PRIMARY CENSUS ABSTRACT

APPENDIX

Total, Scheduled Caste and Scheduled Tribe Population—Urban Blockwise

4. SALEM TALUK

Location Code No. (1)	Name of Town/Ward/Urban Block (2)	EB No.	Total Population (3)	Scheduled Castes (4)	Scheduled Tribes (5)
VI	SALEM (M)				
	Ward No. 36	453	736	..	..
		454	523	..	..
		455	606	..	..
		456	690	..	..
		457	636	..	..
		458	567	..	..
		459	725	..	..
		460	562	311	..
		461	576	310	..
		462	679	137	..
		463	507	..	..
		Total	**6,807**	**758**	..
	Ward No. 37	464	640	4	..
		465	570	..	..
		466	798	3	..
		467	689	..	..
		468	819	..	..
		469	667	..	..
		470	491	..	..
		471	475	..	..
		472	526	..	..
		Total	**5,675**	**7**	..
	Ward No 38	473	815	59	..
		474	553	523	..
		475	688	378	..
		476	682	33	..
		477	678	4	..
		478	545	..	..
		479	651	22	..
		480	714	492	..
		481	524	..	..
		482	652	..	..
		483	510	..	..
		484	661	..	..
		485	552	..	..
		Total	**8,225**	**1,511**	..
	Ward No. 39	486	690	420	..
		487	707	183	..
		488	612	..	..
		489	553	..	..
		490	531	..	..
		491	747	..	..
		492	771	..	..
		493	570	..	..
		494	746	113	..
		495	607	36	..
		496	639	..	..
		Total	**7,173**	**752**	..

URBAN PRIMARY CENSUS ABSTRACT

APPENDIX.

Total, Scheduled Caste and Scheduled Tribe Population—Urban Blockwise.

4. SALEM TALUK

Location Code No. (1)	Name of Town/Ward/Urban Block (2)	EB No.	Total Population (3)	Scheduled Castes (4)	Scheduled Tribes (5)
VI	SALEM (M)				
	Ward No. 40	497	594	..	..
		498	836	..	..
		499	676	..	..
		500	591	17	..
		501	640	5	..
		502	601	37	..
		503	575	..	..
		504	689	7	..
		505	770	..	..
		506	581	185	..
		507	541	..	..
		508	756	18	..
		509	764	173	..
		510	648	198	16
		511	639	11	..
		512	559	209	..
		Total	**10,469**	**860**	**16**
	Ward No. 41	513	789	..	..
		514	765	..	..
		515	455	..	..
		516	637	5	..
		517	772	16	..
		518	848	8	23
		519	799	7	..
		520	727	..	..
		521	745	..	4
		522	757	..	6
		523	802	5	19
		524	514	..	..
		Total	**8,610**	**41**	**52**
	Ward No. 42	525	780	..	..
		526	676	..	..
		527	520	..	..
		528	441	..	..
		529	492	..	..
		530	665	..	..
		531	436	..	..
		532	526	..	..
		533	655	..	..
		534	649	..	..
		535	701	..	..
		536	852	..	..
		537	735	..	..
		538	603	1	..
		539	627	1	..
		Total	**9,358**	**2**	..

URBAN PRIMARY CENSUS ABSTRACT

APPENDIX

Total, Scheduled Caste and Scheduled Tribe Population—Urban Blockwise

4. SALEM TALUK

Location Code No. (1)	Name of Town/Ward/Urban Block (2)		Total Population (3)	Scheduled Castes (4)	Scheduled Tribes (5)
VI.	SALEM (M)				
	Ward No. 43	EB No. 540	604	361	..
		541	532	..	..
		542	751	..	..
		543	781	..	..
		544	757	..	..
		545	800	55	..
		546	715	..	..
		547	599	..	..
		548	513	..	..
		549	686	..	..
		550	571	..	..
		Total	**7,309**	**468**	..
	Ward No. 44	551	574	..	..
		552	588	..	..
		553	755	..	..
		554	520	..	..
		555	417	..	..
		556	605	..	..
		557	599	..	..
		558	591	..	..
		559	478	..	..
		560	479	..	..
		561	442	3	..
		562	529	..	..
		563	615	..	..
		564	707	..	..
		Total	**7,899**	3	..
	TOWN TOTAL		**361,394**	**32,[illegible]**	**253**
VII.	SEELANAYAKKANPATTI (P)				
	Ward No. 1	400	399	..	..
		401	448	194	..
		402	503	133	..
		403	471	12	..
		Total	**1,821**	**339**	..
	Ward No. 2	404	707	26	..
		405	684	..	..
		406	797	..	..
		407	780	..	..
		Total	**2,968**	**26**	..
	Ward No. 3	408	744	..	..
		409	601	..	..
		410	625	468	..
		Total	**1,970**	**468**	..

URBAN PRIMARY CENSUS ABSTRACT

APPENDIX

Total, Scheduled Caste and Scheduled Tribe Population—Urban Blockwise

4. SALEM TALUK

Location Code No. (1)	Name of Town/Ward/Urban Block (2)		Total Population (3)	Scheduled Castes (4)	Scheduled Tribes (5)
VII.	SEELANAYAKKANPATTI (P)				
	Ward No. 4	EB No. 411	644	153	..
		Total	**644**	**153**	..
	Ward No. 5	412	533	..	..
		413	501	..	..
		Total	**1,034**	..	..
	Ward No. 6	414	715	6	60
		415	680	..	..
		Total	**1,395**	**6**	**60**
	Ward No. 7	416	594	..	20
		417	643	..	53
		Total	**1,237**	..	**73**
	Ward No. 8	418	557	..	..
		Total	**557**	..	..
	Ward No. 9	419	698	318	..
		420	574	38	..
		Total	**1,272**	**356**	..
	Ward No. 10	421	534	..	..
		Total	**534**	..	..
	Ward No. 11	422	461	10	..
		Total	**461**	**10**	..
	Ward No. 12	423	660	179	..
		Total	**660**	**179**	..
	Ward No. 13	424	884	..	..
		Total	**884**	..	..
	Ward No. 14	425	900	168	..
		Total	**900**	**168**	..
	TOWN TOTAL		**16,337**	**1,705**	**133**
VIII.	REDDIPATTI (P)				
	Ward No. 1	426	563	..	..
		Total	**563**	..	..

URBAN PRIMARY CENSUS ABSTRACT

APPENDIX

Total, Scheduled Caste and Scheduled Tribe Population—Urban Blockwise

4. SALEM TALUK

Location Code No.	Name of Town/Ward/Urban Block		Total Population	Scheduled Castes	Scheduled Tribes
(1)	(2)		(3)	(4)	(5)
VIII.	REDDIPATTI (P)	EB No.			
	Ward No. 2	427	622	28	..
		428	483	44	..
		429	405	24	..
		Total	**1,510**	**96**	..
	Ward No. 3	430	677	..	..
		431	628	13	..
		Total	**1,305**	**13**	..
	Ward No. 4	432	590	85	..
		433	499	370	..
		Total	**1,089**	**455**	..
	TOWN TOTAL		**4,467**	**564**	..
IX.	AMMAPALAIYAM (P)				
	Ward No. 1	434	788	..	..
		435	791	38	..
		Total	**1,579**	**38**	..
	Ward No. 2	436	562	..	..
		Total	**562**	..	..
	Ward No. 3	437	1,210	20	..
		Total	**1,210**	**20**	..
	Ward No. 4	438	556	..	..
		439	569	7	6
		440	458	19	..
		441	391	..	..
		442	524	..	..
		443	561	..	..
		Total	**3,059**	**26**	**6**
	Ward No. 5	444	630	530	..
		445	681	..	..
		446	693	656	..
		447	543	335	..
		448	786	..	..
		Total	**3,333**	**1,521**	
	Ward No.	449	745	..	..
		450	671	..	..
		Total	**1,416**	..	..
	TOWN TOTAL		**11,159**	**1,605**	**6**

URBAN PRIMARY CENSUS ABSTRACT

APPENDIX

Total, Scheduled Caste and Scheduled Tribe Population—Urban Blockwise

4. SALEM TALUK

Location Code No.	Name of Town/Ward/Urban Block		Total Population	Scheduled Castes	Scheduled Tribes
(1)	(2)		(3)	(4)	(5)
X.	NARASOJIPATTI. (P)	EB No.			
	Ward No. 1	451	519	103	..
		452	768	143	..
		Total ..	**1,287**	**246**	..
	Ward No. 2	453	432	..	..
		Total ..	**432**	..	..
	Ward No. 3	454	692	..	..
		Total ..	692	..	..
	TOWN TOTAL ..		**2,411**	**246**	..
XI.	ALAGAPURAM. (P)				
	Ward No. 1	455	453	20	..
		456	460	..	..
		Total ..	**913**	**20**	..
	Ward No. 2	457	433	..	..
		Total ..	**433**	..	..
	Ward No. 3	458	528	..	..
		459	611	5	..
		Total ..	**1,139**	**5**	..
	Ward No. 4	460	470	..	..
		461	746	10	..
		Total ..	**1,216**	**10**	..
	Ward No. 5	462	2,926	2,055	..
		Total ..	**2,926**	**2,055**	..
	Ward No. 6	463	785	64	..
		464	474	..	..
		465	438	5	..
		Total ..	**1,697**	**69**	..
	Ward No. 7	466	756	..	..
		467	709	..	..
		468	685	..	..
		Total ..	**2,150**	..	..
	TOWN TOTAL ..		**10,474**	**2,159**	..

URBAN PRIMARY CENSUS ABSTRACT

APPENDIX

Total, Scheduled Caste and Scheduled Tribe Population—Urban Blockwise

4. SALEM TALUK

Location Code No.	Name of Town/Ward/Urban Block		Total Population	Scheduled Castes	Scheduled Tribes
(1)	(2)		(3)	(4)	(5)
XII.	THADAMPATTI. (P) EB No.				
	Ward No. 1	469	773	..	..
		Total	**773**	..	..
	Ward No. 2	470	692	..	..
		Total	**692**	..	..
	Ward No. 3	471	871	871	..
		Total	**871**	**871**	..
	Ward No. 4	472	589	..	..
		473	655	12	..
		474	585	61	..
		475	602	275	..
		Total	**2,431**	**348**	..
	Ward No. 5	476	409	105	..
		477	488	..	..
		Total	**897**	**103**	..
	Ward No. 6	478	503	..	..
		479	458	..	..
		Tosal	**961**	..	..
	Ward No. 7	480	441	..	..
		Total	**441**	..	..
	Ward No. 8	481	526	..	..
		Total	**526**	..	..
	Ward No. 9	482	625	..	..
		483	549	128	..
		Total	**1,174**	**128**	..
	TOWN TOTAL		**8,766**	**1,452**	..
XIII.	AMMAPETTAI. (P)				
	Ward No. 5	484	678	..	..
		485	841	..	..
		Total	**1,519**	..	..
	Ward No. 6	486	586	..	..
		487	569	41	..
		Total	**1,155**	**41**	..

URBAN PRIMARY CENSUS ABSTRACT

4. SALEM TALUK

APPENDIX

Total, Scheduled Caste and Scheduled Tribe Population—Urban Blockwise

Location Code No.	Name of Town/Ward/Urban Block		Total Population	Scheduled Castes	Scheduled Tribes
(1)	(2)		(3)	(4)	(5)
XIII.	AMMAPETTAI (P) EB No.				
	Ward No. 7	488	320	65	3
		Total ..	**320**	**65**	**3**
	Ward No. 8	489	566	..	..
		Total ..	**566**	..	
	Ward No. 9	490	386	..	..
		Total ..	**386**	..	..
	Ward No. 10	491	640	..	..
		Total ..	**640**	..	..
	Ward No. 11	492	509	74	
		493 (Part)	311	43	..
		Total ..	**820**	**117**	..
	Ward No. 12	493 (Part)	117	..	..
		Total ..	**117**	..	..
	Ward No. 1	494	382	106	..
		Total ..	**382**	**106**	..
	Ward No. 2	495	353	82	..
		Total	**353**	**82**	..
	Ward No. 3	496	845	206	..
		497	432	..	
		Total	**1,277**	**206**	..
	TOWN TOTAL ..		**7,535**	**617**	3
XIV.	KOMARASAMI PATTI (P)				
	Ward No. 1	498	426	426	..
		Total	**426**	**426**	..
	Ward No. 2	499	372	139	..
		Total	**372**	**139**	..
	Ward No. 3	500	533	108	..
		Total	**533**	**108**	..
	Ward No. 4	501	798	12	..
		502	704	41	—
		Total	**1,50**	[illegible]	..

URBAN PRIMARY CENSUS ABSTRACT

4. Salem taluk

Appendix

Total, Scheduled Caste and Scheduled Tribe Population—Urban Blockwise

Location Code No.	Name of Town/Ward/Urban Block		Total Population	Scheduled Castes	Scheduled Tribes.
(1)	(2)		(3)	(4)	(5)
XIV.	KOMARASAMIPATTI (P)				
		EB No.			
	Ward No. 5	503	537	185	..
		Total ..	**537**	**185**	..
	Ward No. 6	504	507	..	..
		505	397	..	..
		Total ...	**904**	..	..
	TOWN TOTAL ..		**4,274**	**911**	..
XV.	ANNADANAPATTI. (P)				
	Ward No. 1	506	657	..	.
		507	644	..	.
		508	460	..	..
		509	465	120	4
		510	712	..	..
		Total ..	**2,938**	**120**	4
	Ward No. 2	511	441	..	..
		512	454	..	..
		513	819	..	..
		Total ..	**1,714**	..	..
	Ward No. 3	514	757	75	..
		515	474	171	..
		516	410	137	..
		Total ..	**1,641**	**383**	..
	Ward No. 4	517	738	303	..
		518	736	97	..
		519	447	..	..
		520	445	13	..
		Total ..	**2,366**	**413**	..
	Ward No. 5	521	327	21	..
		522	415	33	..
		523	455	6	2
		524	481	41	12
		525	349	21	..
		526	479	20	..
		527	683	73	..
		528	630	..	..
		Total ..	**3,819**	**215**	14
	TOWN TOTAL ..		**12,478**	**1,131**	14

URBAN PRIMARY CENSUS ABSTRACT

4. Salem Taluk

Appendix

Total, Scheduled Caste and Scheduled Tribe Population—Urban Block wise

Location Code No.	Name of Town/Ward/Urban Block		Total Population	Scheduled Castes	Scheduled Tribes
(1)	(2)		(3)	(4)	(5)
XVI.	PALLAPATTI (P)				
		EB No.			
	Ward No. 1	529	617	..	..
		530	667	..	4
		531	409	33	..
		532	321	11	3
		Total	**2,014**	**44**	**7**
	Ward No. 2	533	676	22	..
		534	682	49	..
		Total	**1,358**	**71**	..
	TOWN TOTAL		**3,372**	**115**	7
XVII.	MEYYANUR (P)				
	Ward No. 1	535	479	11	..
		536	520		..
		537	467	..	
		538	417	..	..
		Total	**1,853**	**11**	..
	Ward No. 2	539	454	8	..
		540	468	..	..
		541	468	..	..
		542	510	25	..
		Total	**1,900**	**33**	..
	Ward No. 3	543	481	..	..
		Total	**481**	..	..
	Ward No. 4	544	606	..	..
		545	520	13	..
		546	601	16	..
		Total	**1,727**	**29**	..
	Ward No. 5	547	618	..	..
		548	766	38	..
		Total	**1,384**	**38**	..
	TOWN TOTAL ..		**7,375**	**111**	
XVIII.	SURAMANGALAM (M)				
	Ward No. 1	1	716	14	..
		2	637	..	..
		Total	**1,353**	**14**	..

URBAN PRIMARY CENSUS ABSTRACT

4. Salem Taluk

Appendix.

Total, Scheduled Caste and Scheduled Tribe Population—Urban Blockwise.

Location Code No.	Name of Town/Ward/Urban Block.		Total Population.	Scheduled Castes.	Scheduled Tribes.
(1)	(2)		(3)	(4)	(5)
XVIII.	SURAMANGALAM(M)				
		EB No.			
	Ward No. 2	3	407	..	..
		4	495	..	..
		5	473	..	..
		Total	**1,375**	...	..
	Ward No. 3	6	568	60	..
		7	637	232	..
		Total	**1,205**	**292**	..
	Ward No. 4	8	495	64	..
		9	500	15	4
		10	523	6	...
		Total	**1,518**	**85**	4
	Ward No. 5	11	623	47	..
		12	684	106	..
		Total	**1,307**	**153**	..
	Ward No. 6	13	604	346	
		14	542	45	
		15	501	18	...
		Total	**1,647**	**409**	...
	Ward No. 7	16	769	391	..
		17	683	..	...
		Total	**1,452**	**391**	...
	Ward No. 8	18	338	..	...
		19	502	4	..
		20	447	..	...
		Total	**1,287**	4	...
	Ward No. 9	21	586	5	...
		22	608	38	...
		23	616	161	..
		Total	**1,810**	2[illegible]	...

URBAN PRIMARY CENSUS ABSTRACT

4. Salem Taluk

Appendix.

Total, Scheduled Caste and Scheduled Tribe Population—Urban Blockwise.

Location Code No.	Name of Town/Ward/Urban Block.		Total Population.	Scheduled Castes.	Scheduled Tribes.
(1)	(2)		(3)	(4)	(5)
XVIII	SURAMANGALAM (M)				
		EB No.			
	Ward No. 10	24	494	56	—
		25	402	35	..
		26	463	11	..
		27	508	18	—
		Total	**1,867**	**120**	—
	Ward No. 11	28	243	..	—
		29	490	37	..
		30	338	3	..
		Total	**1,071**	**40**	—
	Ward No. 12	31	422	...	—
		32	611	302	..
		33	375	20	..
		Total	**1,408**	**322**	—
	Ward No. 13	34	524	1	4
		35	500	271	..
		Total	**1.024**	**272**	**4**
	Ward No. 14	36	674	548	..
		37	562	547	..
		Total	**1,236**	**1,095**	—
	Ward No. 15	38	464	..	..
		39	622	9	..
		Total	**1,086**	9	...
	Ward No. 16	40	521	27	..
		41	399	..	..
		42	723	44	..
		Total	**1,643**	71	...
	Ward No. 17	43	497	..	...
		44	517	..	.
		45	534	..	.
		Total	**1,548**	..	..
	Ward No. 18	46	496	..	...
		47	495		.
		Total	**991**	..	...

URBAN PRIMARY CENSUS ABSTRACT

4. Salem Taluk

Appendix

Total, Scheduled Caste and Scheduled Tribe Population—Urban Block wise

Location Code No.	Name of Town/Ward/ Urban Block		Total Population	Scheduled Castes	Scheduled Tribes
(1)	(2)		(3)	(4)	(5)
XVIII	SURAMANGALAM (M)				
		EB No.			
	Ward No. 19	48	502	30	..
		49	484	49	..
		Total	**986**	**79**	..
	Ward No. 20	50	461	420	..
		51	401	395	..
		Total	**862**	**815**	..
	TOWN TOTAL ..		**26,676**	**4,375**	**8**
XIX	SIVADAPURAM (P)				
	Ward No. 1	549	766	234	..
		Total	**766**	**234**	..
	Ward No. 2	550	533	14	..
		551	563	12	..
		Total	**1,096**	**26**	..
	Ward No. 3	552	479	..	..
		553	556	..	..
		Total	**1,035**	..	..
	Ward No. 4	554	297	61	..
		Total	**297**	**61**	..
	Ward No. 5	684	211	4	..
		Total	**211**	**4**	..
	Ward No. 6	555 (Part)	414	..	..
		Total	**414**	..	..
	Ward No. 7	555 (Part)	239	..	..
		Total	**239**	..	..
	Ward No. 8	556	491	46	..
		Total	**491**	**46**	..
	Ward No. 9	55[illegible]	478	478	..
		Total	**478**	**478**	..

URBAN PRIMARY CENSUS ABSTRACT

Appendix

Total. Scheduld Caste and Scheduled Tribe Population Blockwise

4. Salem Taluk

Location Code No.	Name of Town/Ward/ Urban Block		Total Population	Scheduled Caste	Scheduled Tribes
(1)	(2)		(3)	(4)	(5)
XIX.	SIVADAPURAM (P)				
		E.B. No.			
	Ward No. 10	558	552	509	..
		Total	552	509	..
	TOWN TOTAL		5 579	1 358	
XX.	KANDAMPATTI (P)				
	Ward No. 1	559	506		
		Total	506	..	..
	Ward No. 2	560	582	..	..
		Total	582	..	..
	Ward No. 3	561	852	53	..
		Total	852	53	..
	Ward No. 4	562	546	424	..
		Total	546	424	..
	Ward No. 5	563 & 564	1,545	560	..
		Total	1,545	560	..
	Ward No. 6	686	64	..	..
		Total	64	..	..
	TOWN TOTAL		4,095	1,037	..
XXI.	JARIKONDALAMPATTI (P)				
	Ward No. 1	565	537	..	..
		566	38	113	..
		Total	917	113	..
	Ward No. 2	567	568	8	..
		568	500	5	..
		Total	1,068	13	..
	Ward No. 3	569	708	5	..
		570	460	..	..
		Total	1,168	5	..
	Ward No. 4	571	581	58	..
		572	533	287	
		Total	1,114	345	..

URBAN PRIMARY CENSUS ABSTRACT

4. SALEM TALUK

APPENDIX.

Total, Scheduled Caste and Scheduled Tribe Population—Urban Blockwise.

Location Code No.	Name of Town/Ward/Urban Block.		Total Population.	Scheduled Castes.	Scheduled Tribes.
(1)	(2)		(3)	(4)	(5)
XXI	JARIKONDALAMPATTI (P)				
		EB No.			
	Ward No. 5	573	602	61	..
		574	613	6	..
	Total ..		1,215	67	..
	Ward No. 6	575	771	..	..
	Total ..		771	..	..
	Ward No. 7	576	640	..	
	Total ..		640	..	
	Ward No. 8	577	751	..	..
	Total ..		751	..	..
	Ward No. 9	578	812	..	..
	Total ..		812	..	..
	Ward No. 10	579	559	..	..
	Total ..		559	..	..
	Ward No. 11	580	535	..	..
		581	501	9	..
	Total ..		1,036	9	..
	Ward No. 12	582	489	..	..
	Total ..		489	..	..
	Ward No. 13	583	445	..	..
		584	399	..	..
	Total ..		844	..	
	Ward No. 14	585	569	..	..
		586	511	511	..
	Total ..		1,080	511	..
	TOWN TOTAL ..		12,464	1,063	
XXII.	PUTTUR (P)				
	Ward No. 1	587	689	..	..
	Total ..		689	..	..
	Ward No. 2	588	640	..	..
	Total ..		640	..	..

URBAN PRIMARY CENSUS ABSTRACT

APPENDIX.

Total, Scheduled Caste and Scheduled Tribe Population—Urban Blockwise.

4 SALEM TALUK

Location Code No.	Name of Town/Ward/Urban Block.		Total Population.	Scheduled Castes.	Scheduled Tribes.
(1)	(2)		(3)	(4)	(5)
XXII	PUTTUR(P)				
		EB No.			
	Ward No. 3	589	566	..	..
		590	596	..	..
	Total ..		1,172	..	..
	Ward No. 4	591	466	58	..
		592	479	43	..
	Total ..		945	101	..
	Ward No. 5	593	753	20	..
	Total ..		753	20	..
	Ward No. 6	594	780	26	..
	Total ..		780	26	..
	Ward No. 7	595	506	..	..
		596	457	8	..
	Total ..		963	8	..
	Ward No. 8	597	632	89	..
	Total ..		632	89	..
	Ward No. 9	598	342	..	..
	Total ..		342	..	..
	TOWN TOTAL ..		6,906	599	..
XXIII.	NEYKKARAPATTI (P)				
	Ward No. 1	599	793	..	..
	Total ..		793	..	..
	Ward No. 2	600	419	..	..
		601	463	5	..
	Total ..		882	5	..
	Ward No. 3	602	679	13	..
		603	736	142	..
	Total ..		1,415	155	..
	Ward No. 4	604	467	76	..
		605	486	26	..
	Total ..		953	102	..
	Ward No. 5	606	431		
		607	428		
	Total ..		859		

URBAN PRIMARY CENSUS ABSTRACT
APPENDIX

Total, Scheduled Caste and Scheduled Tribe Population—Urban Blockwise

4. SALEM TALUK

Location Code No.	Name of Town/Ward/Urban Block		Total Population	Scheduled Castes	Scheduled Tribes
(1)	(2)		(3)	(4)	(5)
XXIII	NEYKKARAPPATTI (P) E.B.No.				
	Ward No. 6	608	561	..	..
	Total	..	**561**	..	..
	Ward No. 7	609	655	260	..
	Total	..	**655**	**260**	..
	Ward No. 8	685	67	35	..
	Total	..	**67**	**35**	—
	TOWN TOTAL	—	**6,185**	**557**	—
XXIV	KONDALAMPATTI (P)				
	Ward No. 1	610	751	..	..
	Total	..	**751**	..	..
	Ward No. 2	611	577	5	..
	Total	..	**577**	**5**	..
	Ward No. 3	612 613	685 813	.. ..	.. ..
	Total	..	**1,498**	..	..
	Ward No. 4	614	591	..	..
	Total	..	**591**	..	..
	Ward No. 5	615	928	..	..
	Total	..	**928**	..	..
	Ward No. 6	616	803	6	..
	Total	..	**803**	**6**	..
	Ward No. 7	617	830	765	..
	Total	..	**830**	**765**	..
	Ward No. 8	618	690	690	..
	Total	..	**690**	**690**	..
	TOWN TOTAL	..	**6,668**	**1,466**	..

URBAN PRIMARY CENSUS ABSTRACT
APPENDIX.

Total, Scheduled Caste and Scheduled Tribe Population—Urban Blockwise.

4. SALEM TALUK

Location Code No.	Name of Town/Ward/Urban Block.		Total Population.	Scheduled Castes.	Scheduled Tribes.
(1)	(2)		(3)	(4)	(5)
XXV.	ILAMPILLAI (P) E.B.No.				
	Ward No. 1	619	642	..	20
	Total		**642**	**5**	**20**
	Ward No. 2	620	537	..	..
	Total	..	**537**	..	..
	Ward No. 3	621	544	..	..
	Total	..	**544**	..	..
	Ward No. 4	622	529	..	..
	Total	..	**529**	..	..
	Ward No. 5	623	534	..	..
	Total	..	**534**	..	..
	Ward No. 6	624	387	..	..
	Total	..	**387**	..	..
	Ward No. 7	625	550	3	..
	Total	..	**550**	**3**	..
	Ward No. 8	626 627	525 654	17 4	10 32
	Total	..	**1,179**	**21**	**42**
	Ward No. 9	628	697	..	..
	Total	..	**697**	..	—
	Ward No. 10	629	695	224	—
	Total	..	**695**	**224**	—
	Ward No. 11	630	780	..	—
	Total	..	**780**	..	—
	Ward No. 12	631 632	789 590	.. 37	— 225
	Total	..	**1,379**	**37**	**225**
	TOWN TOTAL	..	**8,453**	**290**	**287**

URBAN PRIMARY CENSUS ABSTRACT

APPENDIX.

Total, Scheduled Caste and Scheduled Tribe Population—Urban Blockwise.

4. SALEM TALUK

Location Code No. (1)	Name of Town/Ward/Urban Block. (2)		Total. Population. (3)	Scheduled Castes. (4)	Scheduled Tribes. (5)
XXVI. VEMBADITALAM (P)					
		EB No.			
	Ward No. 1	633	699	..	..
	Total	..	699	..	..
	Ward No. 2	634	428	..	..
		635	457	10	..
	Total	..	885	10	..
	Ward No. 3	636	598	..	..
		637	596	163	.
		638	596	87	..
	Total	..	1,790	250	..
	Ward No. 4	639	651	6	..
	Total	..	651	6	..
	Ward No. 5	640	298	68	..
	Total	..	298	68	..
	TOWN TOTAL	..	4,323	334	..
XXVII. SENAIPALAIYAM (P)					
	Ward No. 1	641	712	..	..
	Total	..	712	..	
	Ward No. 2	642	632	57	
	Total	..	632	57	
	TOWN TOTAL	..	1,344	57	
XXVIII. MALLUR (P)					
	Ward No. 1	643	846	62	..
	Total	..	846	62	..
	Ward No. 2	644	538	230	..
	Total	..	538	230	..
	Ward No. 3	645	776	558	
	Total	..	776	558	..
	Ward No. 4	646	619	117	..
	Total	..	619	117	..

URBAN PRIMARY CENSUS ABSTRACT

APPENDIX.

Total, Scheduled Caste and Scheduled Tribe Population—Urban Blockwise.

4. SALEM TALUK

Location Code No. (1)	Name of Town/Ward/Urban Block. (2)		Total Population, (3)	Scheduled Castes. (4)	Scheduled Tribes. (5)
XXVIII MALLUR (P)					
		EB No.			
	Ward No. 5	647	321	29	..
	Total	..	321	29	..
	Ward No. 6	648	645	21	..
	Total	..	645	21	..
	Ward No. 7	649	701	47	..
		650	577	577	..
	Total	..	1,278	624	..
	Ward No. 8	651	422	17	..
	Total	..	422	17	..
	Ward No. 9	652	348	..	.
	Total	..	348	..	.
	Ward No. 10	653	704	..	.
	Total	..	704	..	..
	Ward No. 11	654	539	37	..
	Total	..	539	37	
	Ward No. 12	655	578	42	
	Total	..	578	42	..
	TOWN TOTAL	..	7,614	1,737	
XXIX ATTAYYAMPATTI (P)					
	Ward No. 1	656	726	4	..
	Total	..	726	4	
	Ward No. 2	657	669	..	
	Total	..	669	..	..
	Ward No. 3	658	642	..	..
	Total	..	642	..	..
	Ward No. 4.	659	471	338	
		660	682	211	
	Total	..	1,153	549	

URBAN PRIMARY CENSUS ABSTRACT

APPENDIX.

Total Scheduled Caste and Scheduled Tribe Population—Urban Blockwise.

4. SALEM TALUK

Location Code No.	Name of Town/Ward/Urban Block.		Total Population.	Scheduled Castes.	Scheduled Tribes.
(1)	(2)		(3)	(4)	(5)
XXIX	ATTAYYAMPATTI (P)				
		EB No.			
	Ward No. 5	661	542	..	..
		662	627	14	..
	Total	..	**1,169**	**14**	..
	Ward No. 6	663	524	32	..
		664	426	..	..
	Total	..	**950**	**32**	..
	Ward No. 7	665	683	..	..
	Total	..	**683**	..	..
	Ward No. 8	666	372	..	..
	Total	..	**372**	..	..
	Ward No. 9	667	651	..	..
	Total	..	**651**	..	..
	Ward No. 10	668	602	..	
	Total	..	**602**		..
	Ward No. 11	669	564	..	..
		670	705	76	
	Total	..	**1,269**	**76**	..
	Ward No. 12	671	691	348	..
	Total	..	**691**	**348**	..
	TOWN TOTAL		**9,577**	**1,023**	—
XXX.	MARULAYAMPALAIYAM (P)				
	Ward No. 1	672	568	..	..
	Total	..	**568**	..	..
	Ward No. 2	673	482	..	..
	Total	..	**482**	..	..
	TOWN TOTAL	..	**1,050**	..	..
XXXI.	PAPPARAPATTI (P)				
	Ward No. 1	674	670	..	..
		675	755	15	..
	Total	..	**1,425**	**15**	..
	Ward No. 2	676	823	..	—
	Total	..	82[illegible]	—	

URBAN PRIMARY CENSUS ABSTRACT

APPENDIX.

Total, Scheduled Caste and Scheduled Tribe Population—Urban Blockwise.

4. SALEM TALUK

Location Code No.	Name of Town/Ward/Urban Block.		Total Population.	Scheduled Castes.	Scheduled Tribes.
(1)	(2)		(3)	(4)	(5)
XXXI	PAPPARAPATTI (P)				
		EB No.			
	Ward No. 3	677	475	..	—
		678	493	..	—
	Total	..	**968**	..	..
	Ward No. 4	679	652	..	..
	Total	..	**652**	..	..
	Ward No. 5	680	572	9	..
		681	661	229	..
	Total	—	**1,233**	**238**	—
	Ward No. 6	682 (part)	185	..	—
	Total	..	**185**	..	
	Ward No. 7	687&682 (part)	589	[illegible]	
	Total	—	**589**	[illegible]	
	Ward No. 8	683	614		
	Total	..	**614**	..	
	TOWN TOTAL	..	**6,489**	..	..

5. ATTUR TALUK

ATTUR TALUK

SALEM DISTRICT

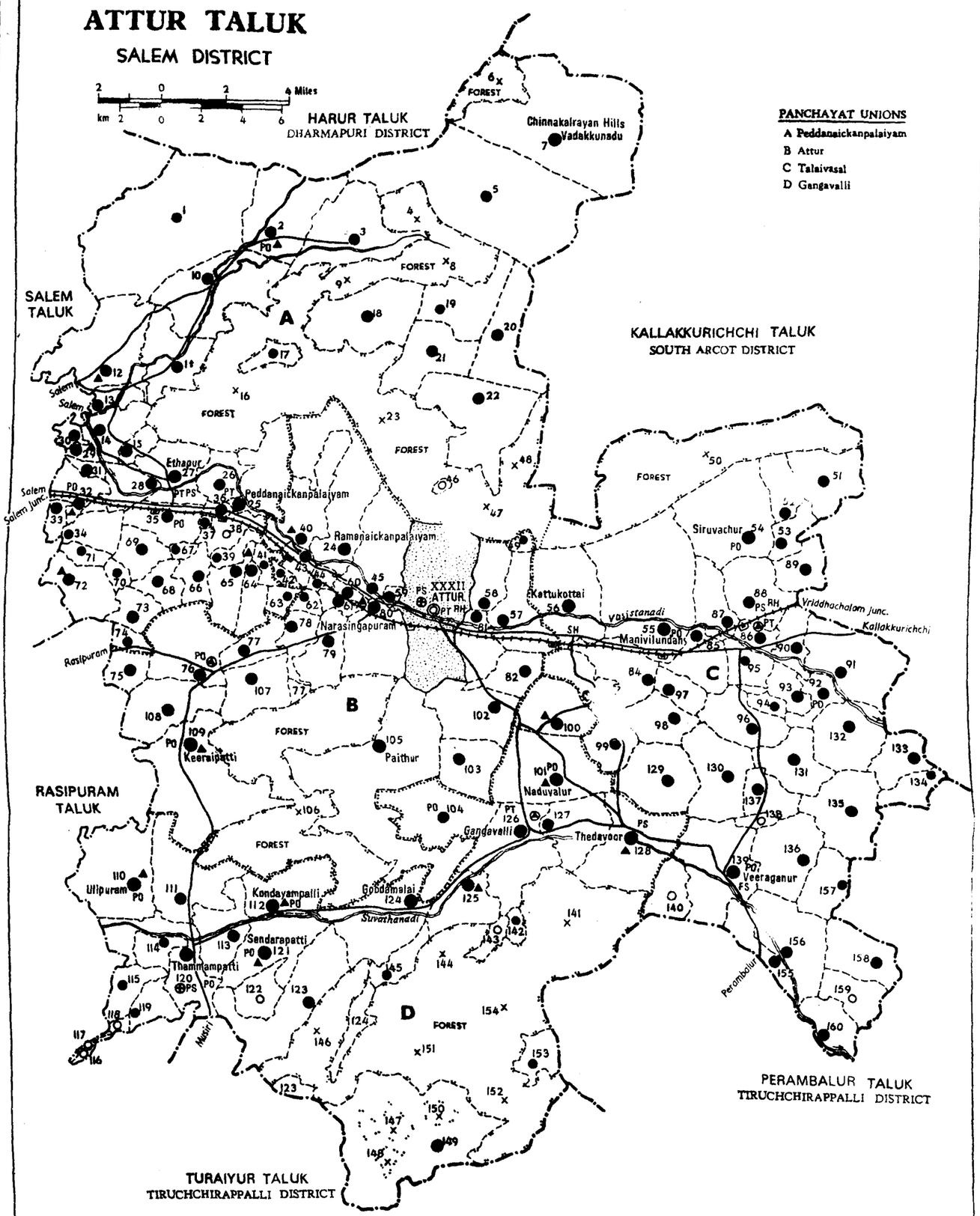

Boundary, District		State Highway	SH
" Taluk		Important Road	
" Panchayat union		Railway line with station (Metre gauge)	RS
" Village with Location Code Number	149	River with stream	
Taluk headquarters		Post office, Post and Telegraph office	PO PT
Villages having Population below 200		Police station	PS
" " 200 - 499		Hospital, Primary health centre, Maternity and Child welfare centre	
" " 500 - 999		Rest house, Travellers bungalow	RH
" " 1000 - 4999		Urban area with Location Code Number	
" " 5000 & above		Forest boundary	
Uninhabited villages	×		

●Based upon Survey of India map with the permission of the Surveyor General of India.

©Government of India Copyright, 1984.

ALPHABETICAL LIST OF VILLAGES.

5. Attur taluk.

Sl. No.	Name of Village.	L. C. No.	Sl. No.	Name of Village.	L.C. No.
(1)	(2)	(3)	(1)	(2)	(3)
1	Abinavam	28	57	Kottavadi	29
2	Adiyanur	22	58	Krishnapuram	125
3	Akkichettipalayam	02	59	Kumarapalayam	13
4	Alagapuram	44	60	Kunnur	20
5	Ammampalayam	57	61	Laddivadi	156
6	Anaiyampatti	127	62	Lakshmanasamudram	60
7	Appammasamudram	45	63	Malayalappatti	3
8	Aragalur	92	64	Malliyakarai	76
9	Arasanatham	108	65	Manivilundan	55
10	Arattiagraharam	94	66	Manjani	102
11	Ariyampalayam	68	67	Manmalai	123
12	Aruna R.F.	4	68	Mannur	17
13	Attavanaikottampadi	43	69	Mannur R.F.	16
14	Atturmanmalai R.F.	146	70	Mettudaiyanpalayam	31
15	Belur	145	71	Mettuppalayam	41
16	Belur R.F.	151	72	Mudakkupatti	122
17	Belurkaradipatti	30	73	Mummudi	95
18	Chinnakalrayanhills	5	74	Muthakavandanur	67
19	Chinnakalrayanhills Vadakkunadu	7	75	Muttal	49
20	Chinnakrishnapuram	33	76	Naduvalur	101
21	Chinnammasamudram	26	77	Nagaiyampatti	111
22	Chokkanathapuram	78	78	Nagalur R.F.	23
23	Chokkanur Agraharam	140	79	Nagoor R.F.	152
24	Dalavaypatti	64	80	Narasingapuram	80
25	Deviyakurichi	85	81	Nathakkarai	90
26	East Rajapalayam	158	82	Nattar Agraharam	138
27	Errammasamudram	38	83	Navakkurichi	88
28	Ettapur	27	84	Navalur	130
29	Ettappurkaradippatti	70	85	Neyyamalai	1
30	Gangavalli	126	86	Oddapatti	65
31	Gangavalli R.F.	141	87	Odiyattur	100
32	Goodamalai	124	88	Olaipadi	39
33	Gopalapuram	75	89	Pachchaimalai	149
34	Govindampalayam	133	90	Pagadappadi	157
35	Ichchampatti	77	91	Paittur	105
36	Idaiyappatti	10	92	Paittur R.F.	106
37	Ilupainatham..	137	93	Palaniyapuri	63
38	Jadayagoundan slopes R.F. ..	50	94	Pallipalayam	134
39	Jangamasamudram	114	95	Panaimadal	11
40	Jari Kottambadi	42	96	Pattimedu Extension R.F. ..	47
41	Kadambur	104	97	Pattimedu R.F.	48
42	Kalarampatti	73	98	Pattuthurai	87
43	Kallanatham	58	99	Peddanayakkanpalayam	25
44	Kalleripatti	15	100	Periyakrishnapuram	32
45	Kallipatti	116	101	Periasolai R.F.	147
46	Kalpaganur	40	102	Periyeri	91
47	Kalyanagiri	14	103	Pillayarmathi	118
48	Kamakkapalayam	96	104	Pinnanur	159
49	Kariakoilvalavu	19	105	Puliyankurichi	135
50	Kattukottai	56	106	Punavasal	129
51	Kavarappanai	160	107	Pungavadi	103
52	Kilavakarai	46	108	Puthirakavandanpalayam	35
53	Kirippatti	109	109	Puttur	89
54	Koilputhur	18	110	Ramanayakkanpalayam	24
55	Kondayampalli	112	111	Rangappanayakanpalayam ..	74
56	Koneripatti	113	112	Sadasivapuram	85

ALPHABETICAL LIST OF VILLAGES

5. Attur Taluk

Sl. No.	Name of Village	L.C. No.
(1)	(2)	(3)
113	Sarvay	84
114	Sattapadi	99
115	Sekkadipatti	12
116	Sendarappatti	121
117	Sengadu	115
118	Seradimulai	117
119	Siliyampatti	107
120	Siruvachur	54
121	Sittheri	132
122	Soolam Kurichi	21
123	Talaivasal	86
124	Tammampatti	120
125	Tandavarayapuram	79
126	Tenkumarai	98
127	Tennampillayur	66
128	Tennangudipalayam	59
129	Thamaiyanur	71
130	Thirumalanamasamudram	36
131	Thirthagiri R.F.	6
132	Tidavur	128
133	Tittacheri	155
134	Tulukkanur	81
135	Tumbal	2
136	Tumbal Extension R.F.	8
137	Tumbal R.F.	9
138	Tyaganur	93
139	Udayampatti	61
140	Ulipuram	110
141	Umaiyapuram	69
142	Unattur	51
143	Vadakumarai	97
144	Vadakuttampatti	34
145	Valakkombai	119
146	Valasakkallipatti	142
147	Valaiyamadevi	82
148	Vanjarai R.F.	150
149	Varagur	53
150	Vedambian	144
151	Vellaiyur	136
152	Vengamudi R.F.	148
153	Veppadi	153
154	Veppadi R.F.	154
155	Veppampundi	131
156	Veppanattam	52
157	Veppantattai	143
158	Viraganur	139
159	Virakavundanur	37
160	West Rajapalayam	72

VILLAGE PRIMARY CENSUS ABSTRACT

VILLAGE PRIMARY CENSUS ABSTRACT

5. ATTUR TALUK

Location Code No.	Name of Village	Area of Village in Hectares	No. of Occupied Residential Houses	No. of House holds	Total Population (including Institutional and Houseless Population)			Scheduled Castes		Scheduled Tribes		Literates	
					Persons	Males	Females	Males	Females	Males	Females	Males	Females
(1)	(2)	(3)	(4)	(5)	(6)	(7)	(8)	(9)	(10)	(11)	(12)	(13)	(14)
1	Neyyamalai	4,515.76	184	184	925	484	441	..	..	478	440	43	5
2	Tumbal	1,203.97	637	642	2,865	1,449	1,416	650	601	89	108	604	312
3	Malayalappatti	2,105.96	559	559	2,558	1,342	1,216	19	19	914	850	470	225
4	Aruna R.F.	581.55				Uninhabited							
5	Chinnakalrayan hills (Therkkunadu).	4,068.85	818	818	3,584	1,772	1,812	9	11	1,681	1,713	117	46
6	Thirthagiri R.F.	688.47				Uninhabited							
7	Chinnakalrayan hills (Vadakkunadu).	4,719.05	1,427	1,428	6,561	3,312	3,249	28	34	2,925	2,882	366	155
8	Tumbal Extension R.F.	645.49				Uninhabited							
9	Tumbal R. F.	1,464.20				Uninhabited							
10	Idaiyappatti	1,816.57	705	705	3,076	1,571	1,505	263	237	46	38	442	199
11a/b	Panaimadal	563.11	430	430	1,803	918	885	308	282	..	..	400	204
11b/b	Panaimadal	568.27	526	526	2,373	1,184	1,189	109	127	..	..	501	250
	Total ..	1,131.38	956	956	4,176	2,102	2,074	417	409	..	..	901	454
12a/b	Sekkadipatti	682.23	484	484	2,051	1,006	1,045	250	263	7	7	537	275
12b/b	Sekkadipatti	1,235.61	468	468	2,160	1,118	1,042	475	461	5	2	469	216
	Total ..	1,917.84	952	952	4,211	2,124	2,087	725	724	12	9	1,006	491
13	Kemarapalayam	312.95	283	283	1,114	566	548	105	96	..	..	242	102
14	Kalyanagiri	590.88	295	295	1,248	622	626	24	23	..	..	297	78
15	Kalleripatti	236.70	278	278	1,198	602	596	76	83	..	..	307	140
16	Mannur R.F. (Mandur R.F.)	3,806.61				Uninhabited							
17	Mannur	335.90	114	114	529	270	259	..	..	269	258	43	9
18	Koilputhur	1,821.21	397	397	1,602	852	750	..	..	850	749	15	8
19	Kariakoilvalavu	1,160.68	234	234	993	521	472	..	..	521	472	4	..
20	Kunnur	866.06	220	220	1,102	593	509	3	2	588	504	86	17
21	Soolankurichi ..	2,025.53	428	428	1,868	944	924	..	..	941	921	13	3
22	Adiyanur ..	1,116.97	369	369	1,583	839	744	..	..	835	743	18	5
23	Nagalur R. F. ..	3,981.44				Uninhabited							
24	Ramanayakkanpalayam	2,166.97	1,183	1,183	5,011	2,559	2,452	827	779	13	14	710	320
25	Poddanayakkanpalayam	1,147.48	1,826	1,826	7,793	3,885	3,908	788	787	..	..	2,174	1,259
26	Chinnammasamudram	533.47	631	631	2,628	1,289	1,339	739	782	..	..	429	211
27	Ettapur ..	1,013.35	1,506	1,506	6,598	3,326	3,272	510	530	..	..	2,048	1,268
28	Abinavam ..	497.92	507	507	2,189	1,116	1,073	358	339	..	..	488	219
29	Kottavadi ..	275.25	385	385	1,697	865	832	..	..	..	..	364	177
30	Belurkaradipatti	204.78	315	315	1,392	709	683	..	..	..	..	304	209
31	Mettualaiyampalayam	118.43	238	238	1,043	509	534	271	284	..	..	287	146
32a/b	Periyakrishnapuram ..	443.67	663	666	2,925	1,499	1,426	326	298	1	2	856	424
32b/b	Periyakrishnapuram ..	146.34	298	298	1,225	634	591	65	69	..	..	239	102
	Total ..	590.01	961	964	4,150	2,133	2,017	391	367	1	2	1,095	526
33	Chinnakrishnapuram	197.21	254	254	1,015	502	513	44	55	..	..	291	169
34	Vadakuttampatti.	522.05	217	217	924	476	448	129	117	..	..	266	140
35a/b	Puthirakavandanpalayam.	487.00	388	388	1,624	843	781	384	385	..	..	463	218
35b/b	Puthirakavandanpalayam.	167.83	62	62	265	133	132	..	..	..	..	79	24
	Total ..	654.83	450	450	1,889	976	913	384	385	..	..	542	242
36	Thirumalaisamudaram	72.66	628	628	2,628	1,319	1,309	445	457	..	..	750	411
37	Virakavundanur	23.73	196	196	813	393	420	1	1	..	..	211	107
38	Errammasamudram.	559.20	52	52	196	92	104	..	..	..	..	47	19
39	Olaipadi ..	220.75	149	149	598	304	294	31	33	..	..	180	77
40	Kalpaganur ..	1,225.95	1,036	1,037	4,315	2,222	2,093	371	352	1	2	1,078	414
41	Mettuppalayam	286.71	70	70	327	160	167	9	12	..	..	85	47
42	Jari Kottambadi	119.83	59	59	301	166	135	3	2	..	..	109	54
43	Attavanaikottampadi.	248.54	364	368	1,558	779	779	293	274	..	..	310	155
44	Alagapuram ..	133.32	154	154	686	350	336	6	6	..	..	179	118
45	Appammasamudram.	1,343.94	709	709	3,140	1,618	1,522	306	286	..	..	806	387
46	Kilavakarai ..	52.04	18	18	90	46	44	..	..	46	44	..	..
47	Pattimedu Exten-	944.57				Uninhabited							

VILLAGE PRIMARY CENSUS ABSTRACT

5. ATTUR TALUK

Location Code No.	Name of Village	Main Workers: Total Main Workers (I-IX)		Cultivators (I)		Agricultural Labourers (II)		Household Industry—Manufacturing, Processing, Servicing and Repairs [V(a)]		Other Workers [III, IV, V(b) and VI to IX]		Marginal Workers		Non-Workers	
		Males	Females	Males	Females	Males	Females	Males	Females	Males	Females	Males	Females	Males	Females
(1)	(2)	(15)	(16)	(17)	(18)	(19)	(20)	(21)	(22)	(23)	(24)	(25)	(26)	(27)	(28)
1	Neyyamalai-akkarapatti ..	305	228	262	162	37	65	..	..	6	1	..	..	179	213
2	Tumbal ..	888	672	410	246	315	369	8	34	155	23	10	55	551	689
3	Malayalappatti	849	440	603	159	182	247	7	11	57	23	..	3	493	773
4	Aruna R.F.					Uninhabited									
5	Chinnakalrayan Hills (Therkkunadu).	1,138	734	1,092	682	30	34	..	..	16	18	13	204	621	874
6	Thirthagiri R.F.					Uninhabited									
7	Chinnakalrayan hills (Vadakkunadu).	2,110	942	1,836	807	158	120	6	1	110	14	30	473	1,172	1,834
8	Tumbal Extension R.F.					Uninhabited									
9	Tumbal R.F.					Uninhabited									
10	Idaiyappatti (Edapatti)	1,078	860	775	525	262	324	16	6	25	3	..	..	493	645
11a/b	Panaimadal ..	579	331	260	80	229	226	6	1	84	24	2	141	337	413
11b/b	Panaimadal ..	731	348	498	202	179	139	17	2	37	5	17	77	436	764
	Total ..	1,310	679	758	282	408	365	23	3	121	29	19	218	773	1,177
12a/b	Sekkadipatti ..	638	481	269	88	291	350	1	2	77	41	47	144	321	420
12b/b	Sekkadipatti ..	682	512	260	5	348	478	5	10	69	19	5	33	431	497
	Total ..	1,320	993	529	93	639	828	6	12	146	60	52	177	752	917
13	Komarapalayam	385	44	230	12	122	28	1	..	32	4	8	306	173	198
14	Kalyanagiri ..	427	234	141	6	268	223	1	..	17	5	..	..	195	392
15	Kalleripatti ..	387	83	201	19	169	63	..	..	17	1	..	..	215	513
16	Mannur (R.F. (Mannur R.F.)					Uninhabited									
17	Mannur ..	171	..	164	..	5	..	..	..	2	..	..	..	99	259
18	Koilputhur ..	522	280	287	215	235	65	..	..	..	..	..	..	330	470
19	Kariakoilvalavu	304	168	183	45	121	123	..	..	..	..	..	..	217	304
20	Kunnur ..	324	303	321	303	..	..	..	..	3	..	..	..	269	206
21	Soolankurichi ..	679	617	374	343	304	273	..	..	1	1	..	..	265	307
22	Adiyanur ..	581	314	460	211	82	91	..	..	39	12	..	140	258	290
23	Nagalur R.F. ..					Uninhabited									
24	Ramanayakkanpalayam.	1,585	745	1,122	147	363	580	3	5	97	13	11	131	963	1,576
25	Peddanayakkanpalayam.	2,278	896	710	42	1,097	790	69	22	402	42	3	112	1,604	2,900
26	Chinnammasamudram.	809	762	188	26	566	654	10	56	45	26	14	16	466	561
27	Ettapur ..	1,856	926	573	98	662	697	79	39	542	92	11	17	1,459	2,329
28	Abinavam ..	698	405	368	210	306	193	..	..	24	2	1	264	417	404
29	Kottavadi ..	538	437	338	144	185	289	4	2	11	2	..	34	327	361
30	Belurkaradipatti	454	260	322	158	60	89	2	2	70	11	1	57	254	366
31	Mettudaiyam palayam.	291	200	121	18	121	178	5	..	44	4	12	39	206	295
32a/b	Periyakrishnapuram.	966	442	318	38	469	377	48	6	131	21	2	2	531	982
32b/b	Periyakrishnapuram.	425	403	138	9	280	391	..	..	7	3	..	11	209	177
	Total ..	1,391	845	456	47	749	768	48	6	138	24	2	13	740	1,159
33	Chinnakrishnapuram.	292	91	157	7	107	78	7	..	21	6	..	..	210	422
34	Vadakuttampatti.	293	204	199	87	75	112	1	..	18	5	..	..	183	244
35a/b	Puthirakavandanpalayam.	554	497	244	123	217	350	..	3	93	21	..	..	289	284
35b/b	Puthirakavandanpalayam.	83	43	34	1	27	41	..	..	22	1	..	..	50	89
	Total ..	637	540	278	124	244	391	..	3	115	22	..	..	339	373
36	Thirumalaisamudram.	761	405	174	57	398	324	40	5	149	19	1	2	557	902
37	Virakavundanur	253	162	114	33	64	126	2	..	73	3	..	..	140	258
38	Errammasamudram	62	71	6	5	55	66	..	..	1	..	..	..	30	33
39	Olaipadi ..	184	52	91	5	47	37	..	..	46	10	..	..	120	242
40	Kalpaganur ..	1,423	852	995	248	305	594	64	3	59	7	..	3	799	1,238
41	Mettuppalayam	102	89	84	79	9	10	..	..	9	..	30	41	28	37
42	Jari Kottambadi.	103	56	59	46	15	5	..	..	29	5	..	..	63	79
43	Attavanaikottampadi.	496	288	131	48	228	222	16	9	121	9	1	108	282	383
44	Alagapuram ..	180	16	67	6	11	6	2	..	100	4	11	10	159	310
45	Appammasamudram.	1,029	635	589	301	282	325	..	3	158	6	..	..	589	887
46	Kilavakarai ..	35	14	28	10	7	4	..	..	..	..	..	2	11	28
47	Pattimedu Extension R.F.					Uninhabited									

VILLAGE PRIMARY CENSUS ABSTRACT

5. ATTUR TALUK

Location Code No.	Name of Village	Area of Village in Hectares	No. of Occupied Residential Houses	No. of Households	Total Population (including Institutional and Houseless Population)			Scheduled Castes		Scheduled Tribes		Literates	
					Persons	Males	Females	Males	Females	Males	Females	Males	Females
(1)	(2)	(3)	(4)	(5)	(6)	(7)	(8)	(9)	(10)	(11)	(12)	(13)	(14)
48	Pattimedu R.F.	1,640.65				Uninhabited							
49	Muttal ..	114.35	105	105	419	217	202	74	60	..	..	101	57
50	Jadayagoundan slopes R.F.	4,247.74				Uninhabited							
51	Unattur ..	959.64	693	693	3,239	1,639	1,600	437	453	..	..	469	155
52	Veppanattam ..	533.32	380	380	1,673	842	831	165	145	..	..	376	179
53	Varagur ..	390.81	440	440	1,904	966	938	173	159	..	..	328	92
54	Siruvachur ..	2,151.29	1,260	1,260	5,807	3,022	2,785	849	750	53	57	1,078	363
55	Manivilundan ..	3,307.65	1,738	1,738	7,602	3,957	3,645	764	723	197	189	1,755	738
56	Kattukottai ..	1,614.33	1,687	1,687	7,132	3,543	3,589	1,056	1,064	10	5	1,915	1,090
57	Ammampalayam	1,939.05	1,182	1,182	4,833	2,485	2,348	616	592	..	..	1,476	740
58	Kallanatham ..	633.77	812	812	3,389	1,739	1,650	494	434	..	..	812	403
59	Tennangudipalayam.	72.52	591	591	2,448	1,266	1,182	134	128	..	..	668	331
60	Lakshmanasamudram.	156.87	347	347	1,366	684	682	26	27	..	..	353	168
61	Udavampatti ..	72.65	275	275	1,120	578	542	..	..	..	..	231	105
62	Akkichettipalayam.	140.83	237	237	768	387	381	8	6	..	..	241	110
63	Palaniyapuri	190.92	257	257	920	456	464	69	60	..	..	160	68
64	Dalavoypatti ..	372.35	354	354	1,363	679	684	176	191	4	6	315	190
65	Oddapatti ..	685.44	457	458	2,012	1,026	986	351	309	..	..	474	205
66	Tennampillayur	327.77	238	238	1,034	515	519	44	35	..	..	310	161
67	Muthakavandanur	95.49	197	197	857	421	436	125	116	..	..	275	151
68	Ariyampalayam	409.74	444	444	1,839	939	900	90	85	..	..	550	282
69	Umaiyapuram	536.70	564	564	2,253	1,126	1,127	286	261	..	..	638	317
70	Ettappurkaippatti.	161.23	198	198	942	446	496	70	73	..	..	198	111
71	Thamaiyanur ..	223.10	233	233	878	425	453	120	115	..	..	185	79
72	West Rajapalayam.	824.68	540	540	2,492	1,287	1,205	286	252	..	..	497	193
73	Kalarampatti ..	403.68	309	309	1,347	674	673	175	158	..	..	245	121
74	Rengappanayakanpalayam.	219.38	214	214	842	412	430	16	17	..	..	225	139
75	Gopalapuram ..	419.04	264	264	1,047	515	532	16	22	..	..	231	111
76	Malliyakarai ..	1,572.50	862	862	3,532	1,777	1,755	194	191	..	..	1,061	591
77	Ichchampatty ..	684.62	351	363	1,701	864	837	176	172	..	..	451	239
78	Chokkanathapuram.	421.47	539	539	2,186	1,115	1,071	274	260	9	5	602	291
79	Tandavarayapuram.	754.00	831	831	3,516	1,750	1,766	339	355	15	11	1,001	531
80	Narasingapuram	1,239.42	2,169	2,169	9,844	5,054	4,790	1,064	991	43	24	3,332	2,302
81	Tulukkanur ..	648.76	707	707	2,847	1,462	1,385	464	467	..	..	571	302
82	Valaiyamadevi ..	596.98	773	773	3,135	1,569	1,566	507	491	..	..	822	341
83	Sadasivapuram	684.99	489	489	2,032	1,052	980	194	212	..	..	595	254
84a/b	Sarvay ..	424.32	379	379	1,707	841	866	271	274	..	..	488	204
84b/b	Sarvay ..	578.24	573	573	2,270	1,148	1,122	183	174	..	..	634	260
	Total ..	1,002.56	952	952	3,977	1,989	1,988	454	448	..	..	1,122	464
85	Deviyakurichi	769.35	540	542	2,765	1,464	1,301	434	395	..	..	798	373
86	Talaivasal ..	310.41	487	487	2,242	1,132	1,110	315	335	..	..	761	454
87	Pattuthurai ..	697.84	477	477	2,076	1,055	1,021	384	386	..	..	414	169
88	Navakkurichi ..	994.34	710	710	3,086	1,555	1,531	560	538	544	557	539	162
89	Puttur	515.15	524	524	2,340	1,180	1,160	291	281	..	..	414	154
90	Nathakkarai ..	473.74	328	328	1,409	718	691	323	311	..	..	290	113
91	Periyeri	1,659.77	745	745	3,183	1,613	1,570	406	421	..	..	922	371
92	Aragalur.. ..	376.57	648	648	2,988	1,512	1,476	219	191	2	1	1,021	548
93	Tyaganur ..	530.73	360	360	1,787	939	848	233	201	..	..	449	186
94	Arattiagraharam	173.67	244	244	987	493	494	138	121	..	..	157	56
95	Mummudi ..	497.38	215	215	928	501	427	131	81	4	1	360	186
96	Kamakkapalayam	907,99	287	287	1,329	659	670	222	236	..	..	285	127
97	Vadakumarai ..	386.75	312	312	1,329	665	664	196	185	..	..	379	205
98	Tenkumarai ..	715.04	312	312	1,434	729	705	174	207	..	..	324	181
99	Sattapadi ..	608.27	586	587	2,483	1,301	1,182	326	322	..	..	818	362
100	Odiyathur ..	993.20	614	614	2,372	1,185	1,187	269	284	271	240	567	271
101	Naduvalur ..	1,832.12	1,337	1,337	5,538	2,764	2,774	488	479	81	95	1,351	688
102	Manjani	1,159.28	772	772	3,214	1,659	1,555	347	298	3	1	973	467
103	Pungavadi ..	806.00	567	567	2,422	1,226	1,196	603	563	39	43	582	267
104	Kadambur ..	1,537.46	1,141	1,141	4,672	2,367	2,305	585	523	295	286	871	300
105a/b	Paithur	4,343.01	1,265	1,274	5,216	2,686	2,530	348	317	1,356	1,258	1,213	516
105b/b	Paithur	..	278	278	1,266	646	620	104	108	53	57	226	77
	Total ..	4,343.01	1,543	1,552	6,482	3,332	3,150	452	425	1,409	1,315	1,439	593
106	Paithur R.F. ..	5,319.78				Uninhabited							
107	Siliyampatti ..	885.60	924	924	3,760	1,908	1,852	208	164	..	..	1,039	418
108	Arasanatham ..	1,190.18	1,119	1,119	4,667	2,362	2,305	455	475	2	4	1,078	441
109	Kirippatti ..	2,687.38	1,685	1,685	7,758	4,016	3,742	466	402	347	303	2,036	945
110	Ulipuram ..	1,863.42	1,678	1,678	6,347	3,178	3,169	354	372	152	133	1,386	747
111	Nagaiyampatti ..	1,487.56	993	993	4,109	2,087	2,022	573	530	..	..	871	438
112a/b	Kandayampatty	1,111.11	895	895	3,570	1,775	1,795	120	122	7	8	831	426
112b/b	Kandayampatty	..	442	442	1,783	894	889	47	44	28	29	421	158
	Total ..	1,111.11	1,337	1,337	5,353	2,669	2,684	167	166	35	37	1,252	584

VILLAGE PRIMARY CENSUS ABSTRACT

5. ATTUR TALUK

Location Code No.	Name of Village.	Main Workers: Total Main Workers (I-IX) Males (15)	Total Main Workers (I-IX) Females (16)	Cultivators (I) Males (17)	Cultivators (I) Females (18)	Agricultural Labourers (II) Males (19)	Agricultural Labourers (II) Females (20)	Household Industry-Manufacturing, Processing, Servicing and Repairs [V(a)] Males (21)	Household Industry Females (22)	Other Workers [III, IV, V (b) and VI to IX] Males (23)	Other Workers Females (24)	Marginal Workers Males (25)	Marginal Workers Females (26)	Non-Workers Males (27)	Non-Workers Females (28)
48	Pattimedu R.F.					Uninhabited									
49	Muttal	143	30	107	21	33	9	..	..	3	..	..	81	74	91
50	Jadayagoundan slopes R.F.					Uninhabited									
51	Unattur ..	1,015	705	620	352	312	342	12	..	71	11	8	136	616	759
52	Veppanattam ..	566	232	379	86	150	145	6	..	31	1	15	122	261	477
53	Varagur ..	649	64	391	43	207	17	9	..	42	4	10	293	307	581
54	Siruvachur ..	1,916	580	1,223	210	588	349	10	2	95	19	8	531	1,098	1,674
55	Manivilundan ..	2,474	871	1,888	471	414	361	24	9	148	30	41	709	1,442	2,065
56	Kattukottai ..	2,066	1,552	943	319	809	1,188	6	1	308	44	176	374	1,301	1,663
57	Ammampalayam	1,624	379	791	74	533	266	30	1	270	38	41	573	820	1,396
58	Kallanatham ..	1,015	482	385	29	472	397	56	27	102	29	32	187	692	981
59	Tennangudi-palayam.	833	101	487	18	316	78	..	..	30	5	3	1	430	1,080
60	Lakshmanasamudram.	443	229	149	66	87	98	16	8	191	57	13	140	228	313
61	Udayampatti	365	132	136	6	191	121	..	..	38	5	1	36	212	374
62	Akkichettipalayam.	253	67	165	14	30	49	..	..	58	4	..	..	134	314
63	Palaniyapuri ..	282	144	185	79	74	52	8	4	15	9	..	..	174	320
64	Dalavoypatti ..	494	513	361	81	117	429	..	..	16	3	..	..	185	171
65	Oddapatti ..	516	211	299	67	180	142	1	..	36	2	93	235	417	540
66	Tennampillayur	299	190	220	135	67	54	..	1	12	..	..	..	216	329
67	Muthakavandanur.	278	218	116	60	138	155	6	2	18	1	1	10	142	208
68	Ariyampalayam	601	432	336	47	187	363	12	3	66	19	..	9	338	459
69	Umaiyapuram	694	347	366	56	228	271	3	4	97	16	..	3	432	777
70	Ettappurkaraippatti.	304	364	231	169	62	195	..	..	11	..	..	..	142	132
71	Thamaiyanur	270	139	120	6	122	109	..	1	28	23	..	..	155	314
72	WestRajapalayam.	783	314	596	47	169	266	3	..	15	1	..	6	504	885
73	Kalarampatti ..	441	304	235	125	191	178	..	..	15	1	1	3	232	366
74	Rengappanayakan palayam.	277	250	99	69	144	173	1	..	33	8	5	..	130	180
75	Gopalapuram	345	192	211	97	105	95	12	..	17	..	..	..	170	341
76	Malliyakarai ..	989	716	410	199	307	452	83	29	189	36	79	128	709	910
77	Ichchampatti ..	565	472	247	10	260	443	..	8	58	11	..	27	299	338

Location Code No.	Name of Village.	Total Main Workers (I-IX) Males (15)	Total Main Workers (I-IX) Females (16)	Cultivators (I) Males (17)	Cultivators (I) Females (18)	Agricultural Labourers (II) Males (19)	Agricultural Labourers (II) Females (20)	Household Industry Males (21)	Household Industry Females (22)	Other Workers Males (23)	Other Workers Females (24)	Marginal Workers Males (25)	Marginal Workers Females (26)	Non-Workers Males (27)	Non-Workers Females (28)
78	Chokkanathapuram.	655	83	310	15	284	64	2	..	59	4	10	165	450	823
79	Tandavarayapuram.	1,150	342	419	44	578	284	28	1	125	13	13	3	587	1,421
80	Narasingapuram	2,886	975	896	275	702	501	58	30	1,230	169	1	16	2,167	3,799
81	Tulukkanur ..	955	490	330	31	259	276	120	34	246	149	4	55	503	840
82	Valaiyamadevi	1,069	1,107	408	383	604	703	2	1	55	20	1	2	499	457
83	Sadasivapuram	664	257	469	90	156	153	14	2	25	12	19	37	369	686
84a/b	Sarvay ..	514	381	284	194	138	169	14	5	78	13	1	31	326	454
84b/b	Sarvay ..	748	504	466	227	128	184	5	..	149	93	..	..	400	618
84	Total ..	1,262	885	750	421	266	353	19	5	227	106	1	31	726	1,072
85	Deviyakurichi (Devigakkurichi).	712	416	260	120	317	277	39	9	96	10	—	1	752	884
86	Talaivasal ..	592	296	136	40	191	219	30	5	235	32	1	..	539	814
87	Pattuthurai	628	162	296	66	265	94	3	1	64	1	3	26	424	833
88	Navakkurichi ..	1,047	977	549	516	423	432	24	7	51	22	51	102	457	452
89	Putur	744	236	500	122	199	104	7	1	38	9	3	6	433	918
90	Nathakkarai ..	437	199	167	17	196	181	4	..	70	1	20	162	261	330
91	Periyeri ..	904	818	483	92	223	647	31	7	167	72	14	9	695	743
92	Aragalur ..	867	449	251	78	206	176	218	159	192	36	3	3	642	1,024
93	Tyaganur ..	578	394	289	93	211	296	6	2	72	3	..	..	361	454
94	Arattagraharam..	274	233	168	10	100	222	..	..	6	1	..	..	219	261
95	Mummudi ..	268	34	109	4	58	17	1	1	100	12	4	13	229	380
96	Kamakkapalayam.	367	104	252	30	85	72	3	..	27	2	5	..	287	566
97	Vadakumarai ..	442	217	235	100	169	109	4	1	34	7	1	181	222	266
98	Tenkumarai ..	472	244	353	68	101	171	..	..	18	5	..	67	257	394
99	Sattapadi ..	725	648	381	285	243	337	11	3	90	23	9	37	567	497
100	Odiyattur ..	724	572	331	185	286	376	13	1	94	10	55	141	406	474
101	Naduvalur ..	1,716	1,193	1,054	451	515	724	26	7	121	11	5	139	1,043	1,442
102	Manjani	1,060	982	487	325	408	623	1	..	164	34	..	1	599	572
103	Pungavadi ..	807	402	295	80	438	305	12	8	62	9	..	..	419	794
104	Kadambur ..	1,600	1,016	717	159	779	838	38	17	66	2	14	480	753	809
105a/b	Paittur ..	1,758	822	1,348	523	340	282	..	1	70	16	1	181	927	1,527
105b/b	Paittur ..	398	199	258	62	109	119	1	..	30	18	..	..	248	421
105	Total ..	2,156	1,021	1,606	585	449	401	1	1	100	34	1	181	1,175	1,948
106	Paittur R.F.					Uninhabited									
107	Siliyampatti ..	1,245	844	725	232	385	596	30	8	105	8	11	64	652	944
108	Arasanatham ..	1,440	495	942	36	373	435	10	3	115	21	..	1	922	1,809
109	Kirippatti ..	2,514	1,012	1,440	296	742	628	53	17	279	71	..	1	1,502	2,729
110	Ulipuram ..	2,056	1,150	929	242	838	860	25	3	264	45	25	258	1,097	1,761
111	Nagaiyampatti	1,301	582	500	95	699	472	4	2	98	13	1	33	785	1,407
112a/b	Kandayampatty	1,109	567	571	216	399	337	24	5	115	9	2	55	664	1,173
112b/b	Kandayampatty (Kandayampatti	578	309	251	130	279	164	10	5	38	10	1	194	315	386
112	Total ..	1,687	876	822	346	678	501	34	10	153	19	3	249	979	1,559

VILLAGE PRIMARY CENSUS ABSTRACT

5. ATTUR TALUK.

Location Code No.	Name of Village	Area of Village in Hectares	No. of Occupied Residential Houses	No. of Households	Total Population (including Institutional and Houseless Population)			Scheduled Castes		Scheduled Tribes		Literates	
					Persons	Males	Females	Males	Females	Males	Females	Males	Females
(1)	(2)	(3)	(4)	(5)	(6)	(7)	(8)	(9)	(10)	(11)	(12)	(13)	(14)
113	Koneripatti ..	900.79	754	754	3,416	1,683	1,733	30	35	139	133	951	688
114	Jangamasamudram	369.63	171	171	689	353	336	50	47	..	..	127	65
115	Sengadu	511.01	148	148	623	321	302	75	68	78	63	116	53
116	Kallipatti ..	38.71	8	8	21	10	11	..	..	7	9	3	..
117	Seradimulai ..	52.04	27	27	99	53	46	..	..	48	43	12	2
118	Pillayarmathi ..	65.01	20	20	92	44	48	..	..	30	30	8	7
119	Valakkompai ..	422.44	178	178	666	328	338	35	36	163	158	125	65
120	Thammampatti ..	1,297.63	2,981	2,981	12,685	6,486	6,199	1,873	1,727	410	397	3,952	2,259
121	Sendarapatti ..	1,234.60	2,930	2,931	12,301	6,215	6,086	1,675	1,648	266	282	2,715	1,344
122	Mudakkupatti ..	494.38	13	13	73	39	34	..	..	6	6	22	7
123	Manmalai ..	2,072.05	333	337	1,307	655	652	146	140	317	307	294	136
124a/b	Goodamalai ..	2,001.08	1,124	1,124	4,637	2,392	2,245	551	492	1	..	991	390
124b/b	Goodamalai ..	..	124	124	493	256	237	6	8	237	221	122	41
	Total ..	2,001.08	1,248	1,248	5,130	2,648	2,482	557	500	238	221	1,113	431
125	Krishnapuram ..	823.22	635	635	2,713	1,342	1,371	262	283	47	63	563	263
126	Gangavalli ..	1,756.84	2,083	2,083	9,165	4,702	4,463	1,103	1,034	131	126	2,698	1,534
127	Anaiyampatti ..	996.13	1,070	1,070	4,457	2,236	2,221	720	707	65	60	963	429
128	Tidavur	1,849.56	1,458	1,463	6,009	3,048	2,961	404	371	..	..	1,039	435
129	Punavasal ..	1,250.69	697	697	3,085	1,554	1,531	524	515	..	..	551	270
130	Navalur ..	1,300.22	601	601	2,635	1,320	1,315	377	393	..	..	816	356
131	Veppampundi ..	891.35	488	488	2,109	1,051	1,058	377	387	..	..	421	191
132	Sittheri ..	1,122.02	491	491	2,312	1,207	1,105	291	269	..	..	707	280
133	Govindampalayam	601.08	362	363	1,623	802	821	289	256	2	3	406	179
134	Pallipalayam ..	423.69	191	191	807	413	394	38	31	..	..	199	94
135	Puliyankurichi ..	1,349.80	566	566	2,294	1,153	1,141	497	489	..	..	507	244
136	Vellaiyur ..	1,193.89	500	500	2,306	1,168	1,138	276	265	..	...	511	177
137	Iluppainatham ..	568.31	300	300	1,256	633	623	269	243	...	...	323	161
138	Nattar Agraharam	149.38	35	35	164	84	80	8	11	..	...	48	23
139	Viraganur ..	1,704.38	1,621	1,622	7,154	3,665	3,489	962	883	45	47	1,889	996
140	Chokkanur Agraharam.	547.25	174	174	754	374	380	305	313	—	..	96	18
141	Gangavalli R.F...	3,196.60				Uninhabited							
142	Valasakkallipatti	146.96	89	89	402	211	191	2	1	139	125	123	59
143	Veppantattai ..	191.43	30	30	120	63	57	—	—	63	57	12	1
144	Vedambian R.F.	1,255.38				Uninhabited							
145	Belur	404.32	124	124	522	279	243	4	3	181	149	123	40
146	Attur Manmalai R.F (Atturmalai R.F.)	1,507.50				Uninhabited							
147	Periasolai R.F. ..	339.14				Udinhabited							
148	Vengamudi R.F.	85.73				Uninhabited							
149	Pachchaimalai ..	1,745.34	783	783	3,694	1,902	1,792	5	2	1,891	1 781	275	122
150	Vanjarai R.F. ..	132.06				Uninhabited							
151	Belur R.F. ..	2,323.95				Uninhabited							
152	Nagoor R.F. ..	1,398.64				Uninhabited							
153	Veppadi	434.16	181	181	657	349	308	6	3	274	240	112	4[illegible]
154	Veppadi R.F. ..	1,394.59				Uninhabited				..			
155	Tittacheri ..	311.66	292	292	1,232	644	588	194	170	..	..	252	125
156	Laddivadi ..	1,561.02	473	473	2,037	1,020	1,017	270	269	..	..	450	244
157	Pagadappadi ..	690.90	213	213	954	491	463	177	163	..	—	190	57
158	EastRajapalayam	867.30	475	475	2,182	1,100	1,082	348	333	..	..	416	164
159	Pinnanur.. .. (Dinnanur)	625.67	42	42	180	87	93	10	10	..	..	36	14
160	Kavarappanai ...	641.76	241	241	1,185	582	603	281	270	—	—	195	95
	Taluk Rural Total ..	**1,65,829.00**	**85,964**	**86,015**	**368,640**	**187,221**	**181,419**	**40,270**	**38,676**	**18,265**	**17,362**	**86,125**	**42,474**

FOOT NOTE :
Entire Attur (V. No. 30) is included in Attur (M)

VILLAGE PRIMARY CENSUS ABSTRACT

5. ATTUR TALUK

Main Workers

Location Code No.	Name of village	Total Main Workers (I-IX)		Cultivators (I)		Agricultural Labourers (II)		Household Industry–Manufacturing, Processing, Servicing and Repairs [V(a)]		Other workers. [III,IV,V,(b) and VI to IX]		Marginal Workers		Non-Workers	
		Males	Females	Males	Females	Males	Females	Males	Females	Males	Females	Males	Females	Males	Female
(1)	(2)	(15)	(16)	(17)	(18)	(19)	(20)	(21)	(22)	(23)	(24)	(25)	(26)	(27)	(28)
113	Koneripatti ..	1,021	402	313	111	434	155	109	94	165	42	11	64	651	1,267
114	Jangamasamudram ..	225	52	113	..	88	48	1	..	23	4	..	4	128	280
115	Sengadu	207	1	127	..	66	..	..	..	14	1	..	1	114	300
116	Kallipatti ..	9	..	8	..	1	..	..	..	..	..	..	..	1	11
117	Seradimulai ..	33	..	30	..	3	..	..	..	..	..	..	..	20	46
118	Pillayarmathi ..	25	3	25	3	..	..	..	..	..	..	..	..	19	45
119	Valakkompai ..	205	168	145	52	43	104	7	7	10	5	1	..	122	170
120	Thammampatti ..	3,905	1,244	878	167	1,418	789	156	154	1,453	134	6	17	2,575	4,938
121	Sendarapatti ..	3,961	2,326	1,432	286	1,775	1,924	148	26	606	90	5	347	2,249	3,413
122	Mudakkupatti ..	23	3	21	3	2	..	..	..	..	..	..	1	16	30
123	Manmalai ..	436	182	228	9	196	170	1	..	11	3	1	91	218	379
124 a/b	Goodamalai ..	1,414	1,037	781	548	524	448	11	8	98	33	4	40	974	1,168
124 b/b	Goodamalai ..	152	142	129	18	23	124	..	..	..	..	..	..	104	95
	Total ..	1,566	1,179	910	566	547	572	11	8	98	33	4	40	1,078	1,263
125	Krishnapuram ..	877	628	474	217	321	399	25	1	57	11	..	5	465	738
126	Gangavalli ..	2,709	1,538	1,022	361	987	1,056	29	6	671	115	8	220	1,985	2,705
127	Anaiyampatti ..	1,421	1,272	757	208	510	1,029	12	8	142	27	15	79	800	870
128	Tidavur	1,925	1,423	1,183	653	506	716	56	20	180	34	12	177	1,111	1,361
129	Punavasal ..	1,035	510	524	144	462	363	7	1	42	2	15	121	504	900
130	Navalur	771	271	576	18	146	245	3	2	46	6	26	33	523	1,011
131	Veppampundi ..	636	198	430	43	140	142	26	8	40	5	29	170	386	690
132	Sittheri	738	680	505	458	104	188	89	29	40	5	2	15	467	410
133	Govindampalayam	534	466	202	167	270	286	16	6	46	7	5	26	263	329
134	Pallipalayam ..	261	258	187	163	63	93	..	2	11	..	..	..	152	136
135	Puliyankurichi ..	752	314	429	17	276	284	1	..	46	13	2	82	399	745
136	Vellaiyur ..	706	478	514	286	150	189	3	1	39	2	7	3	455	657
137	Iluppainatham ..	404	214	224	32	150	179	..	..	30	3	3	81	226	328
138	Nattar Agraharam	59	53	52	..	..	53	..	..	7	..	..	..	25	27
139	Viraganur ..	2,132	1,099	836	148	847	903	60	11	389	37	30	239	1,503	2,151
140	Chokkanur Agraharam.	234	95	129	11	101	84	..	..	4	..	..	..	140	285
141	Gangavalli R.F.						Uninhabited								
142	Valasakkallipatti.	127	94	119	14	3	79	..	..	5	1	..	14	84	83
143	Veppanthatti .. (Veepanthatti)	37	16	33	..	4	16	..	..	..	..	..	13	26	28
144	Vedampbian R.F.						Uninhabited								
145	Belur	184	2	158	..	25	2	..	..	1	..	..	..	95	241
146	Attur Manmalai R. F. (Atturmalai) R.F.						Uninhabited								
147	Periasolai R.F. ..						Uninhabited								
148	Vengamudi ..						Uninhabited								
149	Pachchaimalai ..	1,323	1,140	1,286	1,060	25	76	..	1	12	3	1	3	578	649
150	Vanjarai R.F. ..						Uninhabited								
151	Belur R.F. ..						Uninhabited								
152	Nagoor R.F. ..						Uninhabited								
153	Veppadi	231	164	207	130	18	32	..	..	6	2	..	..	118	144
154	Veppadi R.F. ..	..	..	..	..	..	..	..	..	..	..	..	..	..	..
155	Tittacheri ..	400	113	294	51	91	61	..	..	15	1	..	.	244	475
156	Laddivadi ..	645	413	486	307	122	98	..	1	37	7	..	23	375	581
157	Pagadappadi ..	289	140	236	22	47	113	1	4	5	1	..	8	202	315
158	East Rajapalayam	674	277	293	22	323	249	4	..	54	6	6	301	420	504
159	Pinnanur .. .. (Dinnanur)	69	27	60	..	7	26	..	..	2	1	..	50	18	16
160	Kavarappanai ..	376	304	352	60	18	244	..	..	6	..	..	35	206	264
	Taluk Rural Total ..	116,197	64,230	61,149	20,733	38,501	39,967	2,354	1,060	14,193	2,470	1,224	10,756	69,800	106,433

ANNEXE.

STATEMENT SHOWING THE REVENUE VILLAGES AND THEIR CONSTITUENT PANCHAYATS.

5. ATTUR TALUK

L.C. No.	Name of Village	Name of Panchayat in which included with alphabetical indications where there are other segment(s).	Cross reference for the other segment(s) of Panchayat
(1)	(2)	(3)	(4)
1	Neyyamalai	Edayapatti b/b	10 for a/b.
2	Tumbal	Tumbal	....
3	Malayalappatti	Pappinaickanpatty	....
4	Aruna R.F.	....	....
5	Chinnakalrayan Hills Therkunadu	Chinnakalrayan Hills Therkunadu	....
6	Thirthagiri R.F.	....	....
7	Chinnakalrayan Hills	Chinnakalrayan Hills Vadakkunadu.	....
8	Tumbal Extention R.F.	....	....
9	Tumbal R.F.	....	....
10	Idaiyappatti	Idaiyappatti a/b	1 for b/b.
11a/b	Panaimadal	Panaimadal	....
11b/b	Panaimadal	Thandanur	....
12a/b	Sekkadipatti	Sekkadipatti	....
12b/b	Sekkadipatti	Vellalapatty	....
13	Kumarapalayam	Kumarapalayam	....
14	Kalyanagiri	Kalyanagiri	....
15	Kalleripatti	Kalleripatti	....
16	Mannur R.F.	....	....
17	Mannur	Periyakalrayan melnadu c/c.	18 for a/c. 19 for b/c.
18	Koilputhur	Periyakalrayan melnadu a/c.	19 for b/c. 17 for c/c.
19	Kariakoilvalavu	Periyakalrayan melnadu b/c.	18 for a/c. 17 for c/c.
20	Kunnur	Periyakalrayan Kilnadu a/c.	21 for b/c. 22 for c/c.
21	Soolankurichi	Periyakalrayan Kilnadu b/c.	20 for a/c. 22 for c/c.
22	Adiyanur	Periyakalrayan Kilnadu c/c.	20 for a/c. 21 for b/c.
23	Nagalur R.F.	....	....
24	Ramanayakkanpalayam	Ramanayakkanpalayam a/b.	46 for b/b.
25	Peddanayakkanpalayam	Peddanaickanpalayam a/d.	26 for b/d. 36 for c/d. 38 for d/d.
26	Chinnammasamudram	Peddanaickanpalayam b/d.	25 for a/d. 36 for c/d. 38 for d/d.
27	Ettapur	Ettapur a/b	28 for b/b.
28	Abinavam	Ettapur b/b	27 for a/b.
29	Kottavadi	Kottavadi	....
30	Belur Karadipatti	Belur Karadipatti	....
31	Mettudaiyanpalayam	Mettudaiyanpalayam	....
32a/b	Periyakrishnapuram	Periyakrishnapuram	....
32b/b	Periyakrishnapuram	Vaithiyagoundanpudur	....
33	Chinnakrishnapuram	Chinnakrishnapuram	....
34	Vadakuttampatti	Vadakuttampatti	....

ANNEXE

STATEMENT SHOWING THE REVENUE VILLAGES AND THEIR CONSTITUENT PANCHAYATS

5. ATTUR TALUK

L.C. No.	Name of village	Name of Panchayat in which included with alphabetical indications where there are other segment(s)	Cross reference for the other segment(s) of Panchayat
(1)	(2)	(3)	(4)
35a/b	Puthirakavandanpalayam	Puthirakavundanpalayam.	....
35b/b	Puthirakavandanpalayam	Virakaundanur b/b	37 for a/b.
36	Thirumalanamasamudram	Peddanaickanpalayam c/d.	25 for a/d. 26 for b/d. 38 for d/d.
37	Virakavundanur	Virakavundanur a/b	35 for b/b.
38	Errammasamudram	Peddanaickanpalayam d/d.	25 for a/d. 26 for b/d. 36 for c/d.
39	Olaipadi	Olaipadi	....
40	Kalpaganur	Kalpaganur	....
41	Mettuppalayam	Dalavoipatti b/b	64 for a/b.
42	Jarikottambadi	Kottambadi c/c	43 for a/c. 44 for b/c.
43	Attavanaikkottambadi	Kottambadi a/c	44 for b/c. 42 for c/c.
44	Alagapuram	Kottambadi b/c	43 for a/c. 42 for c/c.
45	Appammasamudram	Appammasamudram	....
46	Kilavakarai	Ramanaickanpalayam b/b	24 for a/b.
47	Pattimedu Extension R.F.	....	....
48	Pattimedu R.F.	....	....
49	Muttal	Kallanatham b/b	58 for a/b.
50	Jadayagoundan slopes R.F.	....	....
51	Unattur	Unattur	....
52	Veppanattam	Veppanattam	....
53	Varagur	Varagur	....
54	Siruvachur	Siruvachur	....
55	Manivilundan	Manivilundan	....
56	Kattukottai	Kattukottai	....
57	Ammampalayam	Ammampalayam	....
58	Kallanatham	Kallanatham a/b	49 for b/b.
59	Tennangudipalayam	Tennangudipalayam	....
60	Lakshmanasamudram	Narasingapuram b/c	80 for a/c. 61 for c/c.
61	Udayampatti	Narasingapuram c/c	80 for a/c. 60 for b/c.
62	Akkichettipalayam	Akkichettipalayam	....
63	Palaniyapuri	Palaniyapuri	....
64	Dalavaypatti	Dalavaypatti a/b	41 for b/b.
65	Oddapatti	Oddapatti	....
66	Tennampillayur	Tennampillayur	....
67	Muthakavandanur	Muthakavandanur	....
68	Ariyampalayam	Ariyampalayam	....
69	Umaiyapuram	Umaiyapuram	....
70	Ettappur Karadippatti	Ettappur Karadippatti	....
71	Thamaiyanur	Thamaiyanur	....
72	West Rajapalayam	West Rajapalayam	....
73	Kalarampatti	Kalarampatti	....
74	Rangappanayakanpalayam	Gopalapuram a/b	75 for b/b.
75	Gopalapuram	Gopalapuram b/b.	74 for a/b.
76	Malliyakarai	Malliyakarai	....
77	Ichchampatti	Ichchampatti	....
78	Chokkanathapuram	Chokkanathapuram	....
79	Tandavarayapuram	Tandavarayapuram	....
80	Narasingapuram	Narasingapuram a/c	60 for b/c. 61 for c/c

ANNEXE

STATEMENT SHOWING THE REVENUE VILLAGES AND THEIR CONSTITUENT PANCHAYATS.

5. ATTUR TALUK

L.C. No.	Name of village	Name of Panchayat in which included with alphabetical indications where there are other segment(s)	Cross reference for the other segment(s) of Panchayat
(1)	(2)	(3)	(4)
81	Tulukkanur	Tulukkanur	....
82	Valaiyamadevi	Valaiyamadevi	....
83	Sadasivapuram	Sadasivapuram	....
84a/b	Sarvay	Sarvay	....
84b/b	Sarvay	Sarvoypudur	....
85	Deviyakurichi	Deviakurichi	....
86	Talaivasal	Talaivasal a/c	90 for b/c. 95 for c/c.
87	Pattuthurai	Pattuthurai	....
88	Navakkurichi	Navakkurichi	....
89	Puttur	Puttur	....
90	Nathakkarai	Talaivasal b/c	86 for a/c. 95 for c/c.
91	Periyeri	Periyeri	....
92	Aragalur	Aragalur	....
93	Tyaganur	Tyaganur	....
94	Arattia Agraharam	Arattia Agraharam	....
95	Mummudi	Talaivasal c/c	86 for a/c. 90 for b/c.
96	Kamakkapalayam	Kamakkapalayam	....
97	Vadakumarai	Vadakumarai	....
98	Tenkumarai	Tenkumarai	....
99	Sattapadi	Sattapadi	....
100	Odiyattur	Odiyattur	....
101	Naduvalur	Naduvalur	....
102	Manjini	Manjini	....
103	Pungavadi	Pungavadi	....
104	Kadambur	Kadambur	....
105a/b	Paittur	Paittur	....
105b/b	Paittur	Koolamedu	....
106	Paittur R.F.	....	....
107	Siliyampatti	Siliyampatti	....
108	Arasanatham	Arasanatham	....
109	Kilrippatti	Kilrippatti	....
110	Ulipuram	Ulipuram	....
111	Nagaiyampatti	Nagaiyampatti	....
112a/b	Kondayampalli	Kondayampalli	....
112b/b	Kondayampalli	Thagarapudur	....
113	Koneripatti	Thammampatty b/b	120 for a/b.
114	Jangamasamudram	Jangamasamudram a/f	115 for b/f. 119 for c/f. 118 for d/f. 117 for e/f. 116 for f/f.
115	Sengadu	Jangamasamudram b/f	114 for a/f. 119 for c/f. 118 for d/f. 117 for e/f. 116 for f/f.
116	Kallipatti	Jangamasamudram f/f	114 for a/f. 115 for b/f. 119 for c/f. 118 for d/f. 117 for e/f.
117	Soradimulai	Jangamasamudram e/f.	114 for a/f. 115 for b/f. 119 for c/f. 118 for d/f. 116 for f/f.

ANNEXE

STATEMENT SHOWING THE REVENUE VILLAGES AND THEIR CONSTITUENT PANCHAYATS

5. ATTUR TALUK

L.C. No.	Name of village	Name of Panchayat in which included with alphabetical indications where there are other segment(s)	Cross reference for the other segment(s) of Panchayat
(1)	(2)	(3)	(4)
118	Pillayarmathi	Jangamasamudram d/f.	114 for a/f. 115 for b/f. 119 for c/f. 117 for e/f. 116 for f/f.
119	Valakkambai	Jangamasamudram c/f	114 for a/f. 115 for b/f. 118 for d/f. 117 for e/f. 116 for f/f.
120	Tammampatti	Tammampatti a/b	113 for b/b.
121	Sendarappatti	Sendarappatti	....
122	Mudakkupatti	Manmalai b/b	123 for a/b
123	Manmalai	Manmalai a/b	122 for b/b.
124a/b	Goodamalai	Goodamalai	....
124b/b	Goodamalai	Belur a/b	145 for b/b.
125	Krishnapuram	Krishnapuram a/c	142 for b/c. 143 for c/c.
126	Gangavalli	Gangavalli	....
127	Anaiyampatti	Anaiyampatti	....
128	Tidavur	Tidavur	....
129	Punavasal	Punavasal	....
130	Navalur	Navalur	....
131	Veppampundi	Veppampundi	....
132	Sittheri	Sittheri	....
133	Govindampalayam	Govindampalayam a/b	134 for b/b.
134	Pallipalayam	Govindampalayam b/b.	133 for a/b.
135	Puliyankurichi	Puliyankurichi	....
136	Vellaiyur	Vellaiyur	....
137	Ilupainatham	Ilupainatham a/b	138 for b/b.
138	Nattar Agraharam	Ilupainatham b/b	137 for a/b.
139	Viraganur	Viraganur a/b	140 for b/b.
140	Chokkanur Agraharam	Viraganur b/b	139 for a/b.
141	Gangavalli R.F.	....	....
142	Valasakkallipatti	Krishnapuram b/c	125 for a/c. 143 for c/c.
143	Veppantattai	Krishnapuram c/c	125 for a/c. 142 for b/c.
144	Vedambian R.F.	....	....
145	Belur	Belur b/b	124 b/b for a/b.
146	Attur Manmalai R.F.	....	....
147	Periasolai R.F.	....	....
148	Vengamudi R.F.	....	....
149	Pachchaimalai	Pachchaimalai a/b	153 for b/b.
150	Vanjarai R.F.	....	....
151	Belur R.F.	....	....
152	Nagoor R.F.	....	....
153	Veppadi	Pachchaimalai b/b	149 for a/b.
154	Veppadi R.F.	....	....
155	Tittacheri	Tittacheri	....
156	Laddivadi	Laddivadi	....
157	Pagadappadi	Pagadappadi	....
158	East Rajapalayam	East Rajapalayam	....
159	Pinnanur	Kavarapanai b/b	160 for a/b.
160	Kavarappanai	Kavarappanai a/b	159 for b/b

URBAN PRIMARY CENSUS ABSTRACT

5. Attur taluk

Location Code No.	Name of Town/Division/Ward	Area of Town/Division/Ward in Km²	No. of Occupied Residential Houses	No. of Households	Total Population (including Institutional and Houseless Population)			Scheduled Castes		Scheduled Tribes		Literates	
					Persons.	Males.	Females.	Males.	Females.	Males.	Females.	Males.	Females.
(1)	(2)	(3)	(4)	(5)	(6)	(7)	(8)	(9)	(10)	(11)	(12)	(13)	(14)
XXXII	Attur (M)												
	Ward No. 1	..	771	772	3,104	1,609	1,495	88	84	..	..	786	380
	Ward No. 2	..	488	492	2,160	1,098	1,062	409	392	..	..	474	260
	Ward No. 3	..	342	345	1,356	697	659	607	571	..	..	353	128
	Ward No. 4	..	393	393	1,492	754	738	20	26	..	..	488	241
	Ward No. 5	..	451	454	1,816	943	873	43	41	..	..	593	329
	Ward No. 6	..	425	425	1,847	899	948	75	82	..	..	527	373
	Ward No. 7	..	372	372	1,739	887	852	8	9	..	..	671	485
	Ward No. 8	..	325	325	1,370	717	653	..	..	..	..	563	388
	Ward No. 9	..	323	329	1,657	870	787	11	3	1	..	684	475
	Ward No. 10	..	279	279	1,355	708	647	..	..	..	..	527	402
	Ward No. 11	..	325	326	1,598	803	795	..	..	..	..	605	486
	Ward No. 12	..	301	303	1,337	674	663	..	..	..	..	537	377
	Ward No. 13	..	365	365	1,620	827	793	34	29	..	..	581	382
	Ward No. 14	..	472	473	2,193	1,104	1,089	195	189	..	..	571	336
	Ward No. 15	..	301	302	1,518	763	755	..	..	..	..	601	411
	Ward No. 16	..	338	338	1,884	961	923	155	150	..	..	605	417
	Ward No. 17	..	246	246	1,211	603	608	3	4	..	..	445	319
	Ward No. 18	..	442	442	1,972	1,000	972	..	..	..	..	621	414
	Ward No. 19	..	298	298	1,535	814	721	50	38	..	..	567	395
	Ward No. 20	..	321	321	1,484	748	736	..	..	2	3	588	472
	Ward No. 21	..	471	471	2,139	1,084	1,055	14	11	..	..	858	664
	Ward No. 22	..	538	538	2,234	1,154	1,080	153	158	..	..	751	472
	Ward No. 23	..	714	736	3,343	1,738	1,605	80	71	41	40	1,389	1,069
	Ward No. 24	..	325	325	1,451	759	692	1	2	..	..	581	395
	Ward No. 25	..	332	332	1,613	805	808	680	679	..	..	355	164
	Ward No. 26	..	320	322	1,486	783	703	764	684	15	16	348	115
	Ward No. 27	..	536	550	2,509	1,295	1,214	911	850	..	..	534	270
	Ward No. 28	..	361	361	1,494	777	717	110	99	..	..	384	209
	Town Total ..	27.62	11,175	11,235	50,517	25,874	24,643	4,411	4,172	59	59	16,587	10,828
	Taluk Urban Total —	27.62	11,175	11,235	52,517	25,874	24,643	4,411	4,172	59	59	16,587	10,828

URBAN PRIMARY CENSUS ABSTRACT

5. Attur Taluk

Location Code No.	Name of Town/Division/Ward	Main Workers: Total Main Workers (I-IX)		Cultivators (I)		Agricultural Labourers (II)		Household Industry—Manufacturing, Processing, Servicing and Repairs [V(a)]		Other workers [III, IV, V(b) and VI to IX]		Marginal Workers		Non-Worker	
		Males	Females	Males	Females	Males	Females	Males	Females	Males	Females	Males	Females	Males	Females
(1)	(2)	(15)	(16)	(17)	(18)	(19)	(20)	(21)	(22)	(23)	(24)	(25)	(26)	(27)	(28)
XXXII	Attur (M)														
	Ward No. 1	990	102	393	16	338	66	5	3	254	17	..	1	619	1,392
	Ward No. 2	658	222	259	51	250	165	3	..	146	6	6	55	434	785
	Ward No. 3	404	98	39	3	79	68	2	..	284	27	2	127	291	434
	Ward No. 4	427	133	21	2	94	45	19	23	293	63	4	21	323	584
	Ward No. 5	583	200	42	13	181	122	50	33	310	32	..	2	360	671
	Ward No. 6	509	93	15	1	49	11	18	11	427	70	9	28	381	827
	Ward No. 7	478	65	9	..	19	2	7	4	443	59	3	1	406	786
	Ward No. 8	378	31	24	2	103	3	..	..	251	26	..	..	339	622
	Ward No. 9	520	59	110	5	64	8	5	5	341	41	..	2	350	726
	Ward No. 10	378	18	88	..	18	1	5	2	267	15	1	5	329	624
	Ward No. 11	461	37	60	..	68	9	1	1	332	27	..	..	342	758
	Ward No. 12	360	51	35	7	8	18	13	6	304	20	2	7	312	605
	Ward No. 13	464	46	28	..	5	1	41	9	390	36	..	7	363	740
	Ward No. 14	617	140	54	4	137	70	23	15	403	51	..	1	487	948
	Ward No. 15	414	18	18	1	30	6	29	..	337	11	..	..	349	737
	Ward No. 16	462	131	4	..	127	77	15	9	316	45	..	..	499	792
	Ward No. 17	352	17	5	..	1	3	12	1	334	13	..	..	251	591
	Ward No. 18	545	74	22	1	160	13	1	..	362	60	..	..	455	898
	Ward No. 19	451	23	33	1	31	1	..	..	387	21	..	1	363	697
	Ward No. 20	384	33	40	1	52	12	4	4	288	16	3	1	361	702
	Ward No. 21	556	68	8	1	5	4	8	3	535	60	14	5	514	982
	Ward No. 22	632	81	20	2	75	8	3	2	534	69	..	..	522	999
	Ward No. 23	907	96	20	..	8	2	2	1	877	93	..	4	831	1,505
	Ward No. 24	398	40	6	..	15	3	..	..	377	37	..	18	361	634
	Ward No. 25	431	225	20	4	179	166	4	3	228	52	..	2	374	581
	Ward No. 26	437	242	3	2	230	149	4	3	200	88	1	4	345	457
	Ward No. 27	720	124	155	33	349	65	3	..	213	26	..	3	575	1,087
	Ward No. 28	492	52	260	10	135	28	4	1	93	13	..	..	285	665
	Town Total ..	14,408	2,519	1,791	160	2,810	1,126	281	139	9,526	1,094	45	295	11,421	21,829
	Taluk Urban Total —	14,408	2,519	1,791	160	2,810	1,126	281	139	9,526	1,094	45	295	11,421	21,829

URBAN PRIMARY CENSUS ABSTRACT

APPENDIX

Total, Scheduled Caste and Scheduled Tribe Population—Urban Blockwise

5. ATTUR TALUK

Location Code No.	*Name of Town/Ward/ Urban Block*		*Total Population*	*Scheduled Castes*	*Scheduled Tribes*
(1)	(2)		(3)	(4)	(5)
XXXII. Attur (M).		EB No.			
	Ward No. 1	1	731	--	--
		2	637	..	--
		3	614	..	--
		4	601	48	..
		5	521	124	--
	Total	..	3,104	172	..
	Ward No. 2	6	369	14	..
		7	474	61	..
		8	827	238	..
		9	490	488	..
	Total	..	2,160	801	--
	Ward No. 3	10	670	639	..
		11	686	539	..
	Total	..	1,356	1,178	..
	Ward No. 4	12	788	..	..
		13	704	46	..
	Total	..	1,492	46	..
	Ward No. 5	14	634	..	..
		15	603	..	..
		16	579	84	..
	Total	..	1,816	84	..
	Ward No. 6	17	510	..	..
		18	579	..	..
		19	758	157	..
	Total	..	1,847	157	..
	Ward No. 7	20	556	16	..
		21	539	..	..
		22	644	1	..
	Total	..	1,739	17	..
	Ward No. 8	23	631	..	..
		24	739	..	..
	Total	..	1,370	..	..
	Ward No. 9	25	577	..	..
		26	571	14	1
		27	509	..	..
	Total	--	1,657	14	1

URBAN PRIMARY CENSUS ABSTRACT

APPENDIX

Total, Scheduled Caste and Scheduled Tribe Population—Urban Blockwise

ATTUR TALUK

Location Code No.	*Name of Town/Ward/ Urban Block*		*Total Population*	*Scheduled Castes*	*Scheduled Tribes*
(1)	(2)		(3)	(4)	(5)
XXXII	Attur (M)	EB No.			
	Ward No. 10	28	741	..	..
		29	614	..	..
	Total	..	1,355	..	..
	Ward No. 11	30	529	--	..
		31	641	..	..
		32	428	..	--
	Total	..	1,598	--	--
	Ward No. 12	33	701	..	--
		34	636	..	..
	Total	..	1,337	..	..
	Ward No. 13	35	611	63	..
		36	347	..	..
		37	662	..	..
	Total	..	1,620	63	--
	Ward No. 14	38	500	..	--
		39	627	177	..
		40	637	12	..
		41	429	195	..
	Total	..	2,193	384	..
	Ward No. 15	42	766	..	..
		43	752	..	..
	Total	..	1,518	..	..
	Ward No. 16	44	657	305	--
		45	612	..	..
		46	615	..	..
	Total	..	1,884	305	--
	Ward No. 17	47	818	7	--
		48	393	..	..
	Total	..	1,211	7	--
	Ward No. 18	49	563	..	--
		50	808	..	--
		51	601	..	--
	Total	..	1,972	..	..
	Ward No. 19	52	825	2	
		53	710	86	..
	Total	..	1,535	88	..

URBAN PRIMARY CENSUS ASBTRACT

APPENDIX

Total, Scheduled Caste and Scheduled Tribe Population—Urban Blockwise

5. ATTUR TALUK

Location Code No. (1)	*Name of Town/ Ward/ Urban block* (2)		*Total Population* (3)	*Scheduled Castes* (4)	*Scheduled Tribes* (5)
XXXII	Attur (M)	EB No.			
	Ward No. 20	54	507	..	..
		55	568	..	5
		56	409	..	..
	Total	..	1,484	..	5
	Ward No. 21	57	693	2	..
		58	614	23	..
		59	412	..	..
		60	420	..	..
	Total	..	2,139	25	..
	Ward No 22	61	603	11	..
		62	545	4	..
		63	613	79	..
		64	473	217	..
	Total	..	2,234	311	..
	Ward No. 23	65	705	..	..
		66	611	..	67
		67	576	33	4
		68	758	52	10
		69	693	66	..
	Total	..	3,343	151	81
	Ward No. 24	70	445	..	..
		71	406	3	..
		72	600	..	..
	Total	..	1,451	3	..
	Ward No. 25	73	600	551	..
		74	413	404	..
		75	600	404	..
	Total	..	1,613	1,359	..
	Ward No. 26	76	393	386	..
		77	423	423	..
		78	670	639	31
	Total	..	1,486	1,448	31
	Ward No. 27	79	507	66	..
		80	775	512	..
		81	586	586	..
		82	641	597	..
	Total	..	2,509	1,761	..
	Ward No. 28	83	562	61	..
		84	453	102	..
		85	479	46	..
	Total	..	1,494	209	..
	TOWN TOTAL		50,517	8,583	118

6. RASIPURAM TALUK

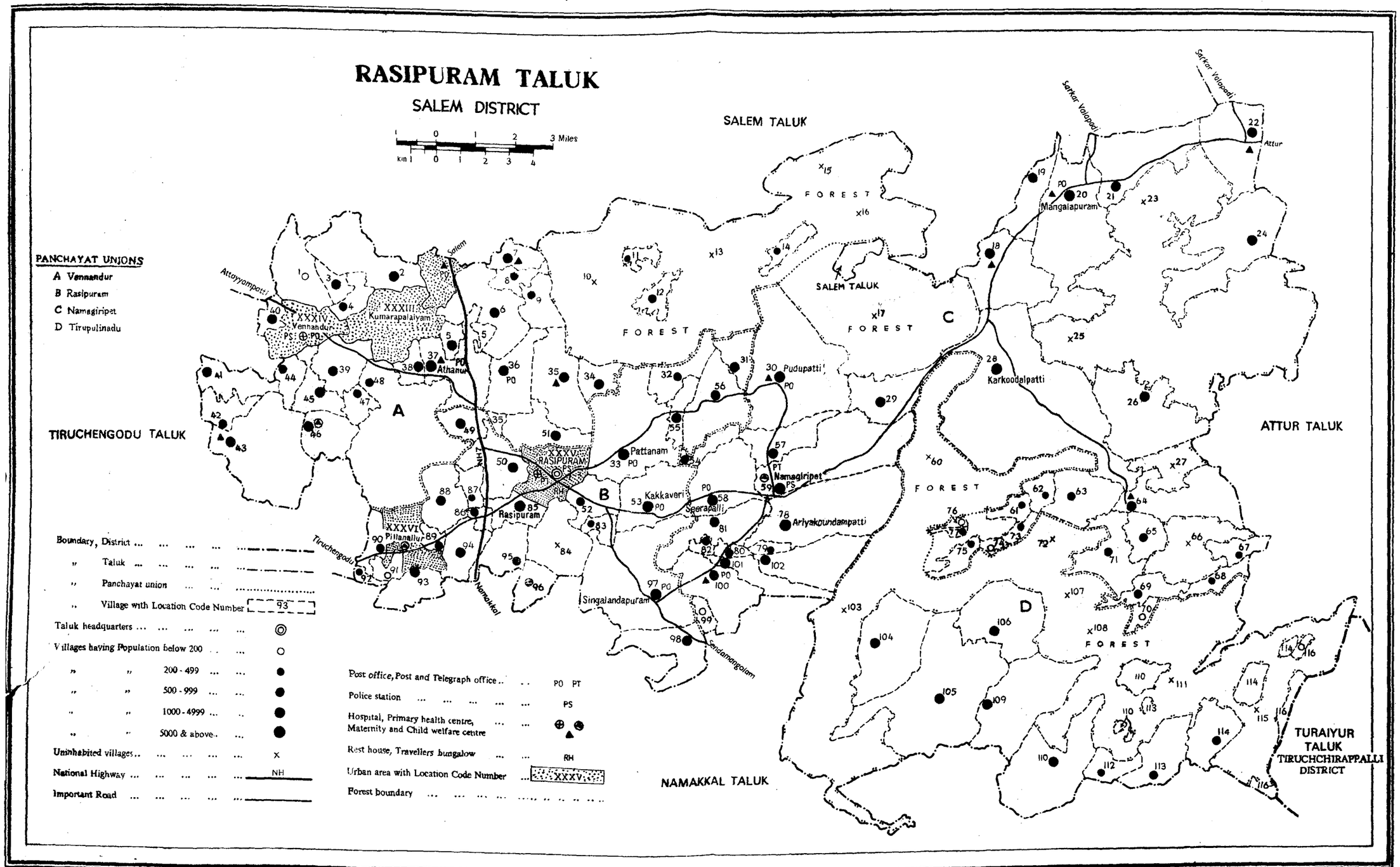

●Based upon Survey of India map with the permission of the Surveyor General of India.

© Government of India Copyright, 1984.

P.Z.P.,C.S.O., Madras-5.

ALPHABETICAL LIST OF VILLAGES

6. Rasipuram Taluk

Sl. No.	Name of Village.	L.C. No.
(1)	(2)	(3)
1	A. Ayipalayam	5
2	Adakkampukkombai	116
3	Adakkampudukkombai R. F.	115
4	Akkaraipatti	43
5	Alampatti	38
6	Alathurnadu	113
7	Alavoiparti	39
8	Anaikattipalayam	87
9	Anaipalayam	95
10	Ananthakavundampalayam	4
11	Andagalur	86
12	Ariyakavundanpatti	78
13	Attanur	37
14	Ayilpatti	18
15	Ayilpatti R.F.	25
16	Ayilpalayam	92
17	Bailnad	105
18	Bailnad R.F. (North)	60
19	Bailnad R.F. (South)	103
20	Bodamalai R.F.	13
21	Chandrasekarapuram Agraharam	84
22	Chinnakkapalayam	99
23	Chinnasekkadi	74
24	Edappuli Nadu	109
25	Ellappalaiyam	89
26	Gidamalai	14
27	Iswaramurthipalayam	21
28	Jedarpalayam	80
29	Kakaveri	53
30	Kallangulam	34
31	Kariyampatti	62
32	Karkudalpatti	28
33	Kattannachampatti	51
34	Kilur	12
35	Kiranur	6
36	Kolakkamedu	77
37	Koneripatti	52
38	Koppampatti	91
39	Kumarapalayam	93
40	Kunavelampatti	88
41	Kunduninadu	114
42	Kurukkapuram	94
43	Kuttaladampatti	9
44	Madiyampatti	41
45	Malaiyampalayam	8
46	Malaiyampatti	31
47	Mallur R.F.	10
48	Mangalapuram	20
49	Matturruttu	24
50	Mattuvelampatti	47
51	Mavar	67
52	Mavar R.F.	66
53	Mekur	11
54	Minnakkal	1
55	Minnakkal Agraharam	3
56	Molappalayam	98
57	Mulaikkadu	49
58	Mulaikkurichi	71
59	Mulaipallipatti	29
60	Mulakkadu	61
61	Mullukurichi	64
62	Murungapatti	96
63	Muthukalipatti	50
64	Nachepatti	40
65	Nadupatti	45
66	Namagiripettai	59
67	Naraikkinaru	26
68	Naraikinaru Block R.F.	23
69	Narikkinaru South R.F.	27
70	Navalpatti	19
71	Nayakkankombai R.F.	108
72	Oduvankurichi	81
73	Pachaiyakavundanpatti	76
74	Pachudiayampalayam	79
75	Palanithinnipatti	48
76	Pallavanaickenpatti	7
77	Pattanam	33
78	Pattanam Muniappan Palayam	55
79	Pelappadinadu	112
80	Perappansolai	68
81	Perikarainadu	104
82	Periyakombai	69
83	Periyakurichi	65
84	Periyasekkadi	73
85	Perumakavundan Palayam	82
86	Perumalmalai R.F.	111
87	Ponkurichi	90
88	Ponparappipatti	2
89	Porasalpatti	42
90	Pudupalappatti	70
91	Pudupatti	30
92	Pudupatti R.F.	17
93	Puduppalayam	35
94	Pudur Malayapatti	32
95	Rasipuram	85
96	Savudapuram	45
97	Semmandapatti	44
98	Singalandapuram	97
99	Sirapalli	58
100	Sitturnadu	106
101	Tengalpalayam	36
102	Thimmanur Extn. R.F.	16
103	Thimmanur R.F.	15
104	Thimminayakkampatti	22
105	Thiruppulinadu	110
106	Tho Jedarpalayam	101
107	Tho Pachudiayam Palayam	102
108	Thoppapatti	100
109	Thottiyampatti	83
110	Unantangal	63
111	Vadugam	56
112	Vadugam Muniyappan Palayam	54
113	Varagurkombai	75
114	Varagur Extn. R.F.	107
115	Varagur R.F.	72
116	Vellakkalpatti	57

VILLAGE PRIMARY CENSUS ABSTRACT

6 RASIPURAM TALUK

Location Code No.	Name of Village	Area of Village in Hectares	No. of Occupied Resident al Houses	No. of Households.	Total Population (including Institutional and Houseless Population)			Scheduled Castes		Scheduled Tribes		Literates	
					Persons	Males	Females	Males	Females	Males	Females	Males	Females
(1)	(2)	(3)	(4)	(5)	(6)	(7)	(8)	(9)	(10)	(11)	(12)	(13)	(14)
1	Minnakkal	17.00	9	9	34	19	15	..	..	..	..	13	4
2	Ponparappipatti ..	764.78	417	417	1,519	790	729	86	87	..	..	152	64
3	Minnakkal Agraharam.	666.94	1,128	1,128	4,388	2,334	2,054	247	220	..	..	911	333
4	Anantakavundam palayam.	177.20	182	182	678	336	342	66	71	..	..	129	52
5	A. Ayipalayam ..	178.74	416	419	1,589	810	779	153	157	..	..	386	203
6	Kiranur	698.43	523	525	2,031	1,052	979	485	433	..	..	496	227
7	Pallavanaickenpatti.	190.24	278	278	1,079	545	534	46	55	7	7	279	149
8	Malaiyampalayam ..	147.02	127	127	556	282	274	140	125	..	..	117	72
9	Kuttaladampatti ..	283.19	208	208	978	509	469	113	108	..	..	239	106
10	Mallur R.F.	2,370.92					Uninhabited						
11	Melur	88.15	71	71	341	170	171	..	..	170	171	17	..
12	Kilur	166.95	111	111	571	296	275	..	..	296	275	57	18
13	Bodamalai R.F. ..	2,087.43					Uninhabited						
14	Gidamalai	184.38	70	70	322	163	159	..	..	163	159	..	..
15	Thimmanur R.F. ..	1799.55					Uninhabited						
16	Thimmanur Extension R.F.	1808.91					Uninhabited						
17	Pudupatti R.F. ..	2,832.19	..	..	..	..	1,454	480	449	27	25	683	384
18	Ayilpatti	845.71	727	727	2,909	1,455	885	161	150	4	3	419	173
19	Navalpatti	410.01	447	447	1,818	933	3,857	801	807	36	52	1,987	888
20	Mangalapuram ..	1,699.29	1.913	1,918	7,717	3,860	1,665	8	10	..	..	770	322
21	Iswaramurthipalayam.	861.86	732	732	3,297	1,632	1,334	149	174	..	..	575	273
22	Thimmanayakkampatti.	734.20	669	669	2,670	1,336							
23	Naraikkinaru Block R.F.	1,058.65					Uninhabited						
24	Matturuttu	1,211.50	905	905	3,853	1,918	1,935	245	268	..	..	717	256
25	Ayilpatti R.F. ..	426.63					Uninhabited						
26	Naraikkinaru ..	1,514.61	592	592	2,424	1,223	1,201	259	254	217	228	370	171
27	Naraikkinaru South R.F.	519.52					Uninhabited						
28	Karkudalpatti ..	3,113.64	2,139	2,139	8,238	4,222	4,016	770	710	1,144	1,116	1,747	795
29	Mulaipalli patti ..	495.02	507	507	2,126	1,098	1,028	276	252	201	181	518	221
30	Pudupatti	1,742.74	1,588	1,588	6,195	3,147	3,048	799	734	54	60	1,540	805
31	Malaiyampatti ..	450.59	339	339	1,312	664	648	384	365	..	..	280	148
32	Pudur Malayapatti ..	320.04	182	182	730	377	353	23	16	4	2	180	95
33	Pattanam	1,266.81	1,699	1,701	6,243	3,276	2,967	1,393	1,249	2		1,603	761
34	Kallangulam ..	229.05	315	315	1,306	668	638	116	112	..	..	324	166
35	Puduppalayam ..	743.68	1,260	1,261	4,773	2,427	2,346	63	55	31	23	1381	757
36	Tengalpalayam ..	486.29	458	459	1,658	866	792	210	190	..	..	509	236
37	Attanur	661.40	1,248	1,257	5,073	2,614	2,459	827	752	1	1	1,362	643
38	Alampatti	151.18	315	315	1,169	584	585	194	191	..	..	270	154
39	Alavoipatti ..	400.03	846	846	3,458	1,760	1,698	344	338	..	..	1,050	548
40	Nachepatti	133.40	280	280	1,149	576	573	188	172	..	..	285	166
41	Madiyampatti ..	344.36	347	347	1,269	663	606	338	337	..	..	268	105
42	Porasalpatti (Parasalpatty).	235.12	149	149	619	317	302	22	20	..	..	164	67
43a/c	Akkaraipatti ..	346.36	297	297	1,144	579	565	157	163	..	..	304	184
43b/c	Akkaraipatti ..	404.92	119	119	507	256	251	144	141	..	..	86	48
43c/c	Akkaraipatti ..	546.54	309	309	1,150	576	574	166	155	..	..	237	161
	Total ..	1,297.82	725	725	2,801	1,411	1,390	467	459	..	..	627	393
44	Semmandapatti ..	188.65	240	240	954	495	459	267	258	..	..	186	64
45	Nadupatti	277.53	373	373	1,398	703	695	263	225	..	..	339	169
46	Savudapuram ..	383.39	721	721	2,703	1,359	1,344	385	398	..	..	813	357
47	Mattuvelampatti (Mathuvelampatti). ..	141.60	134	134	541	273	268	109	110	..	..	149	90
48	Palanithinnipatti ..	1,901.50	217	217	832	426	406	85	81	..	..	267	153
49	Mulaikkadu	224.72	338	338	1,254	655	599	175	165	..	..	253	117
50	Muthukali Patti ..	500.90	567	573	2,278	1,124	1,154	541	576	..	..	454	269
51	Kattarnacham Patty..	412.00	1,103	1,103	4,345	2,253	2,092	952	905	..	..	989	410
52a/b	Koneri patti ..	207.19	196	196	876	447	429	64	61	..	..	178	88
53a/b	Kakaveri ..	641.65	1,127	1,131	4,639	2,359	2,280	531	518	..	..	1,263	717
53b/b	Kakaveri ..	259.62	218	218	880	461	419	100	77	..	..	213	86
	Total ..	901.27	1,345	1,349	5,519	2,820	2,699	631	595	..	..	1,476	803
54	Vadugam Muniyappan palayam.	125.30	131	131	515	255	260	112	112	..	..	74	37
55	Pattanam Muniappapalayam.	182.70	352	352	1,291	657	634	411	392	..	..	230	118
56	Vadugam	680.00	948	972	3,481	1,828	1,653	484	381	..	..	968	465
57	Vellakkalpatti ..	379.66	584	584	2,268	1,191	1,077	484	423	..	..	601	274
58	Sirapalli	686.33	1,454	1,454	6,310	3,208	3,102	1,281	1,213	..	..	1,708	978
59	Namagiripettai ..	1,206.18	2,359	2,364	9,863	4,978	4,885	1,193	1,167	..	..	2,764	1,720
60	Bailnad R.F. (North)	2,087.43					Uninhabited						
61	Mulakkadu	114.15	46	46	225	116	109	85	67	27	33	47	21
62	Karirampatti	152.61	140	140	497	249	248	23	19	190	196	74	30
63	Unantangal	534.94	184	184	857	431	426	7	6	320	330	183	83
64	Mullukurichi ..	765.42	721	721	2,963	1,531	1,432	285	253	260	198	732	418
65	Periyakurichi ..	257.12	132	132	565	289	276	11	6	162	156	127	58

VILLAGE PRIMARY CENSUS ABSTRACT

6. Rasipuram Taluk

Location Code No.	Name of Village	Main Workers. Total Main Workers (I-IX)		Cultivators (I)		Agricultural Labourers. (II).		Household Industry—Manufacturing, Processing, Servicing and Repairs [V(a)]		Other workers [III, IV, V(b) and VI to IX.]		Marginal Workers		Non-Workers	
		Males	Females	Males	Females	Males	Females	Males	Females	Males	Females	Males	Females	Males	Females
(1)	(2)	(15)	(16)	(17)	(18)	(19)	(20)	(21)	(22)	(23)	(24)	(25)	(26)	(27)	(28)
1	Minnakkal ...	9	9	5	4	4	5	..	..	..	...	1	..	9	6
2	Ponparapipatti ..	499	11	288	..	191	7	7	1	13	3	...	461	291	257
3	Minnakkal .. Agraharam.	1,636	1,116	529	264	310	548	196	136	601	168	4	69	694	869
4	Anantakavundam Palayam..	228	185	80	69	94	103	5	2	49	11	...	48	108	109
5	A. Ayipalayam.	511	43	171	15	173	20	6	1	161	7	...	...	299	736
6	Kiranur	677	580	227	70	361	491	1	..	88	19	..	1	375	398
7	Pallavanaicken-patti.	382	279	186	113	143	154	..	..	53	12	..	..	163	255
8	Malaiyampalayam.	165	155	82	63	75	91	..	..	8	1	5	3	112	116
9	Kuttaladampatti.	362	325	222	185	128	136	..	..	12	4	...	...	147	144
10	Mallur R.F. ..					Uninhabited									
11	Melur	94	6	94	6	..	..	..	..	..	..	18	66	58	99
12	Kilur	172	64	155	22	15	41	..	..	2	1	..	26	124	185
13	Bodamalai R.F.					Uninhabited									
14	Gidamalai ..	101	107	99	105	1	2	1	..	...	..	..	...	62	52
15	Thimmanur R.F.					Uninhabited									
16	Thimmanur Extension R.F.					Uninhabited									
17	Pudupatti R.F.					Uninhabited									
18	Ayilpatti ..	950	595	367	121	315	391	21	6	247	77	5	120	500	739
19	Navalpatti ..	557	362	239	36	253	305	10	7	55	14	4	99	372	424
20	Mangalapuram ..	2,363	1,810	1,261	680	677	1,041	113	27	312	62	25	122	1,472	1,925
21	Iswaramurthi-Palayam.	1.038	554	608	92	320	443	27	4	83	15	14	335	580	776
22	Thimminayakkam-patti.	907	676	414	120	269	508	72	11	152	37	..	4	429	654
23	Naraikkinaru Block R.F.					Uninhabited									
24	Matturuttu ..	1,267	347	958	186	265	156	9	..	35	5	27	479	624	1,109
25	Ayilpatti R.F. ..					Uninhabited									
26	Naraikkinaru ..	785	561	437	179	290	357	2	..	56	25	..	...	438	640
27	Naraikkinaru South R.F.					Uninhabited									
28	Karkudalpatti ..	2,861	1,795	1,739	824	841	905	20	7	261	59	6	56	1,355	2,165
29	Mulaipallipatti ..	740	687	376	321	300	357	7	2	57	7	..	..	358	341
30	Pudupatti ..	1,952	1,091	840	341	840	691	6	3	266	56	67	455	1,128	1,502
31	Malaiyampatti ..	428	428	153	150	257	274	7	..	11	4	..	..	236	220
32	Pudur Malayapatti	223	11	154	1	63	6	..	..	6	4	62	256	92	86
33	Pattanam ..	2,003	1,363	699	315	908	968	35	11	361	69	37	176	1,236	1,428
34	Kallangulam, ..	438	308	154	91	171	166	53	43	60	8	...	..	230	330
35	Puduppalayam ..	1,476	683	489	10	208	195	462	431	317	47	23	13	928	1,650
36	Tengalpalayam ..	552	341	298	146	160	175	15	3	79	17	..	..	314	451
37	Attanur ..	1,772	1,113	346	132	535	374	379	436	512	171	..	2	842	1,344
38	Alampatti ..	411	287	103	52	155	179	37	34	116	22	..	..	173	298
39	Alavoipatti ..	1,131	627	188	73	219	246	296	199	428	109	...	..	629	1,071
40	Nachepatti ..	399	279	101	125	98	101	116	11	84	42	6	47	171	247
41	Madiyampatti ..	427	191	164	83	222	106	1	..	40	2	2	3	234	412
42	Porasalpatti .. (Parasalpatty).	217	142	111	11	68	129	6	..	32	2	...	..	100	160
43a/c	Akkaraipatti ..	333	99	165	28	107	65	17	...	44	6	..	5	246	461
43b/c	Akkaraipatti ..	185	163	77	71	92	85	4	5	12	2	..	..	71	88
43c/c	Akkaraipatti ..	388	174	195	37	149	129	8	2	36	6	3	232	185	168
	Total ...	906	436	437	136	348	279	29	7	92	14	3	237	502	717
44	Semmanda.patti	324	230	108	59	163	158	3	..	50	13	1	41	170	188
45	Nadupatti ...	487	239	162	74	149	71	127	84	49	10	..	274	216	182
46	Savudapuram ..	868	409	244	59	287	171	193	151	144	28	61	388	430	547
47	Mattuvelampatti (Mathuvelampatti).	177	57	120	33	50	22	1	1	6	1	...	...	96	211
48	Palanithinnipatti.	291	252	132	122	96	117	..	1	63	12	1	..	134	154
49	Mulaikkadu ..	434	325	151	113	145	177	..	..	138	35	..	..	221	274
50	Muthukalipatti ..	706	562	251	186	292	336	8	5	155	35	12	19	406	573
51	Kattarnachampatty.	1,445	1,070	146	90	608	694	472	264	219	22	9	7	799	1,015
52a/b	Koneripatti ..	327	292	54	59	78	104	179	124	16	5	3	7	117	130
53a/b	KaKaveri ..	1,497	1,061	245	93	358	717	564	202	330	49	..	2	862	1,217
53b/b	KaKaveri ..	309	245	137	87	93	153	11	4	68	1	..	1	152	173
	Total ...	1,806	1,306	382	180	451	870	575	206	398	50	...	3	1,014	1,390
54	Vadugam Muni-yappanpalayam.	186	23	50	7	102	11	21	4	13	1	1	1	68	236
55	Pattanam Muni-appanpalayam.	452	299	84	46	302	245	6	3	60	5	..	10	205	325
56	Vadugam ..	1,185	952	562	398	453	516	20	6	150	32	1	1	642	700
57	Vellakkalpatti ..	777	428	195	36	407	355	11	..	164	37	..	..	414	649
58	Sirapalli ..	1,993	985	323	38	748	666	286	57	636	224	1	15	1,214	2,102
59	Namagiripettai ..	3,029	981	569	54	1,023	561	250	78	1,187	288	1	7	1,948	3,897
60	Bailnad R.F. (North).					Unin habited.									
61	Mulakkadu ..	65	52	48	..	17	52	..	..	..	..	..	1	51	56
62	Kariyampatti ..	153	73	64	8	83	65	2	..	4	..	..	..	96	175
63	Unantangal ..	281	201	156	84	116	116	..	.	9	1	..	..	150	225
64	Mullukurichi ..	919	644	456	360	341	269	..	1	122	14	..	2	612	786
65	Periyakurichi ..	184	178	109	73	71	105	..	..	4	..	..	..	105	98

6. RASIPURAM TALUK

Location Code No	Name of Village	Area of Village in Hectares	No. of Occupied Residential houses	No. of Households	Total Population (including Institutional and Houseless Population)			Scheduled Castes.		Scheduled Tribes.		Literates.	
					Persons	Males	Females	Males	Females	Males	Females	Males	Females
(1)	(2)	(3)	(4)	(5)	(6)	(7)	(8)	(9)	(10)	(11)	(12)	(13)	(14)
66	Mavar R.F.	669.42				Uninhabited.							
67	Mavar (Mevar) ..	195.71	92	92	385	200	185	..	..	129	120	109	40
68	Perappansolai ..	175.48	88	88	388	207	181	1	..	180	168	119	54
69	Periya Kombai ..	256.68	202	202	807	405	402	..	..	363	366	102	62
70	Pudupalapatti ..	86.37	43	43	141	71	70	1	..	67	65	25	..
71	Mulaikkurichi ..	498.53	144	144	622	311	311	16	16	234	231	98	51
72	Varagur R.F. ..	1,480.15				Uninhabited.							
73	Periya Sekkadi ..	79.71	50	50	231	108	123	..	..	98	117	37	3
74	Chinna Sekkadi ..	39.41	35	35	112	55	57	..	..	55	57	10	..
75	Varagur Kombai ..	157.81	72	72	292	153	139	8	8	143	127	3	2
76	Pachaiya Kavundanpatti (Pachidaya Goondampatty).	33.00	6	6	22	14	8	—	—	14	8	..	1
77	Kolakkamedu ..	501.10	39	39	228	114	114	..	..	114	114	..	..
78	Ariyakavundanpatti ..	1,330.69	1,646	1,646	6,486	3,256	3,230	1,146	1,035	28	34	1,505	873
79	Pachudayam Palayam (O. Pachidayan Palayam).	79.87	137	137	476	237	239	90	79	..	..	79	53
80	Jedarpalayam ..	58.68	144	144	570	289	281	3	3	..	..	229	157
81	Oduvankurichi ..	407.98	853	853	3,527	1,809	1,718	590	521	..	..	1,053	575
82	Perumakavundan palayam.	57.21	199	199	881	466	415	171	147	..	..	240	82
83	Thottiyampatti ..	128.27	108	108	396	213	183	1	1	..	..	129	42
84	Chandrasekarapuram Agraharam.	67.79				Uninhabited.							
85a/c	Rasipuram ..	209.75	472	472	2,002	1,018	984	721	685	..	—	488	243
85b/c	Rasipuram ..	426.37	745	745	3102	1,550	1,552	320	292	..	—	416	213
	Total ..	636.12	1,217	1,217	5,104	2,568	2,536	1,041	977	..	—	904	456
86	Andagalur	74.23	173	173	772	406	366	44	22	1	—	279	147
87	Anaikattipalayam ..	154.29	85	85	337	174	163	23	14	..	..	93	53
88	Kunavelam patti ..	423.30	1,026	1,026	4,095	2,035	2,060	329	311	..	..	1,143	629
89	Ellappalaiyam ..	92.60	184	195	824	427	397	198	171	..	..	157	78
90	Ponkurichi	186.61	251	253	924	468	456	256	234	..	..	219	94
91	Koppampatti ..	57.15	25	25	104	50	54	..	..	..	..	25	18
92	Ayipalayam	117.94	68	71	282	138	144	2	3	..	..	78	44
93	Kumarapalayam ..	330.03	367	367	1,507	751	756	19	29	..	..	341	188
94	Kurukkapuram ..	348.04	384	384	1,482	737	745	172	153	..	..	350	180
95	Anai Palayam ..	341.46	234	235	876	431	445	236	229	..	..	208	122
96	Murungapatti ..	97.52	200	200	778	391	387	39	43	..	..	187	77
97a/d	Singalandapuram	105.54	122	122	552	310	242	..	..	..	..	129	17
97b/d	Singalandapuram	627.61	1,276	1,277	5,258	2,692	2,566	1,070	965	..	..	1,271	577
97c/d	Singalandapuram	368.20	363	363	1,443	751	692	238	205	..	..	244	91
97d/d	Singalandapuram	83.51	140	140	492	249	243	42	39	..	..	105	90
	Total	1,184.86	1,901	1,902	7,745	4,002	3,743	1,350	1,209	..	..	1,749	735
98	Molappalayam	660.32	469	469	1,666	857	809	248	214			349	169
99	Chinnakka Palayam	90.13	23	23	105	56	49	..	..	..	..	35	25
100	Thoppapatti ..	622.40	483	483	1,892	954	938	341	324	7	9	353	249
101	Tho. Jedar Palayam.	293.99	422	423	1,647	827	820	286	283	4	8	454	303
102	Tho. Pachudiayam Palayam.	651.92	388	388	1,536	805	731	332	287	5	5	335	173
103	Bailnad R.F. (South).	2,275.71				Uninhobited.							
104	Perikarai Nadu ..	1,956.45	298	298	1,155	592	563	..	..	591	562	82	63
105	Bailnad	3,378.13	899	899	3,612	1,841	1,771	45	50	1,728	1,661	304	115
106	Sittur Nadu (Chittu Nadu).	793.26	270	271	1,071	553	518	..	..	548	514	33	13
107	Varagur Extension. R.F.	141.12				Uninhabited.							
108	Nayakkan Kombai, R.F.	1,722.15				Uninhabited.							
109	Edappuli Nadu ..	1,042.18	400	400	1,512	770	742	..	..	768	742	198	139
110	Thiruppuli Nadu.	2,625.21	310	310	1,240	636	604	..	..	634	604	79	26
111	Perumal Malai R.F.	1,749.03				Uninhabited.							
112	Pelappadi Nadu..	345.58	66	66	225	108	117	..	..	108	117	21	11
113	Alathur Nadu ..	734.00	194	194	701	341	360	..	..	341	360	57	24
114	Kunduni Nadu ..	2,000.45	193	193	686	336	350	..	..	336	349	65	26
115	Adakkam Pudukkombai R.F.	1,957.47				Uninhabited.							
116	Adakkam Pudukkombai.	667.20	20	20	99	50	49	..	..	50	49	7	—
	Taluk Rural Total ..	79,159.00	48,615	48,697	193,969	98,833	95,136	24,689	23,096	9,862	9,604	44,876	22,625

FOOT NOTE.—
1. L.C. No. 52 b/b Koneripatty is included in Rasipuram (M).
2. L.C. No. 85 c/c Rasipuram is included in Rasipuram (M).
3. Entire Kumarapalayam (V. No. 3) and Annamalaipatti (V. No. 74) are included in Kumarapalayam (P).
4. Entire Vennanadur (V. No. 5) is included in Vennandur (P).
5. Entire Pillanallur (V. No. 29) is included in Pillanallur (P).

VILLAGE PRIMARY CENSUS ABSTRACT

6. Rasipuram Taluk

Location Code No	Name of Village	Main Workers: Total Main Workers (I-IX)		Cultivators (I).		Agricultural Labourers (II).		Household Industry—Manufacturing, Processing, Servicing and Repairs [V (a)]		Other Workers [III, IV, V(b) and VI to IX]		Marginal Workers		Non-Workers	
		Males	Females	Males	Females	Males	Females	Males	Females	Males	Females	Males	Females	Males	Females
(1)	(2)	(15)	(16)	(17)	(18)	(19)	(20)	(21)	(22)	(23)	(24)	(25)	(26)	(27)	(28)
66	Mavar R.F. ..				Uninhabited.									74	183
67	Mavar (Mevar) ..	126	2	95	2	31	..	..	..	..	..	..	..	79	87
68	Perappansolai ..	128	94	100	56	28	38	..	..	..	..	..	..	150	182
69	Periya Kombai ..	255	220	129	66	115	152	4	2	7	..	..	..	18	57
70	Pudupalapatti ..	53	13	22	..	29	12	1	1	1	..	..	..	109	310
71	Mulaikkurichi ..	202	1	168	1	27	..	..	..	7	..	..	..		
72	Varagur R.F. ..				Uninhabited.									41	122
73	Periya Sekkadi ..	67	1	63	1	4	..	..	..	..	..	..	..	21	48
74	Chinna Sekkadi	34	9	29	1	5	8	..	..	..	..	..	..	59	84
75	Varagur Kombai	94	55	17	2	77	53	..	..	..	..	..	..	4	4
76	Pachaiya Kavundanpatti (Pachidaya Goondam patty).	10	4	10	..	..	4	..	..	..	..	..	..	40	34
77	Kolakkamedu ..	74	80	62	8	12	70	..	2	..	..	..	..	1,010	1,435
78	Ariyakavundanpatti	2,244	1,765	617	184	1,208	1,429	23	16	396	136	2	30	84	66
79	Pachudayam Palayam (O. Pachidayan Palayam).	153	173	30	15	72	127	3	..	48	31	..	..	99	171
80	Jedarpalayam ..	190	110	26	17	2	10	129	77	33	6	..	..	658	1,216
81	Oduvankurichi ..	1,151	498	220	37	421	372	96	24	414	65	..	4	146	227
82	Perumakavundanpalayam.	320	188	58	35	122	91	127	52	13	10	..	..	65	57
83	Thottiyampatti ..	148	126	52	4	35	112	..	..	61	10	..	..		
84	Chandrasekarapuram Agraharam.					Uninhabited.									
85a/c	Rasipuram ..	613	320	105	18	240	216	7	2	261	84	1	..	404	664
85b/c	Rasipuram ..	1,007	661	287	30	381	578	245	41	94	12	4	24	539	867
	Total ..	1,620	981	392	48	621	794	252	43	355	96	5	24	943	1,531
86	Andagalur ..	226	172	36	32	12	19	70	86	108	35	..	..	180	194
87	Anaikattipalayam.	116	62	64	33	27	18	5	2	20	9	..	50	58	51
88	Kunavelampatti ..	1,328	610	207	22	300	219	490	264	331	105	6	458	701	992
89	Ellappalaiyam.	278	246	20	21	135	128	62	66	61	31	..	..	149	151
90	Ponkurichi ..	281	223	73	51	138	159	5	2	65	11	6	38	181	195
91	Koppampatti ..	38	32	31	30	1	2	3	..	3	..	..	..	12	22
92	Ayipalayam ..	94	66	49	22	13	27	6	1	26	16	..	3	44	75
93	Kumarapalayam	490	319	117	7	55	56	103	117	215	139	4	158	257	279
94	Kurukkapuram	476	274	164	81	133	124	58	37	121	32	6	63	255	408
95	Anai Palayam ..	285	158	125	42	121	108	1	1	38	7	6	128	140	159
96	Murungapatti ..	266	84	100	3	64	74	20	3	82	4	2	171	123	131
97a/d	Singalanda puram.	173	2	3	..	8	..	146	2	16	..	..	..	137	240
97b/d	Singalandapuram	1,707	567	328	74	560	312	380	145	439	36	1	58	984	1,941
97c/d	Singalandapuram	485	361	208	134	236	220	1	1	40	6	..	..	266	331
97d/d	Singalandapuram.	165	177	66	20	96	157	..	..	3	..	..	..	84	66
	Total ..	2,530	1,107	605	228	900	689	527	148	498	42	1	58	1,471	2,578
98	Molappalayam ..	560	397	156	21	209	318	81	40	114	18	10	32	287	380
99	Chinnakka Palayam	37	3	24	..	9	..	..	..	4	3	..	..	19	46
100	Thoppapatti ..	654	544	226	212	298	291	53	21	77	20		..	300	394
101	Tho. Jedar Palayam.	504	313	131	79	153	133	79	40	141	61	..	11	323	496
102	Tho. Pachudiayam palayam.	540	453	252	149	271	303	4	1	13	..	..	3	265	275
103	Bailnad R.F. (South).				Uninhabited.										
104	Perikarai Nadu ..	436	411	422	384	12	26	1	..	1	1	..	..	156	152
105	Bailnad ..	1,290	1,207	1,178	1,074	102	132	..	..	10	1	..	1	551	563
106	Sittur Nadu (Chittu Nadu).	412	374	263	4	146	370	..	..	3	..	..	..	141	144
107	Varagur Extension. R.F.				Uninhabited.										
108	Nayakkankombai R.F.				Uninhabited.										
109	Edappuli Nadu	558	488	512	368	36	119	..	1	10	..	..	2	212	252
110	Thiruppuli Nadu.	473	413	450	271	21	142	..	..	2	..	1	25	162	166
111	Perumal Malai R.F.				Uninhabited.										
112	Pelappadi Nadu ..	80	94	73	76	6	18	..	..	1	..	..	..	28	23
113	Alathur Nadu ..	250	279	240	269	8	7	..	..	2	3	1	..	90	81
114	Kunduni Nadu ..	229	233	204	186	20	44	..	..	5	3	..	..	107	117
115	Adakkam Pudukombai R.F.				Uninhabited.										
116	Adakkam Pudu kombai.	24	28	21	2	2	26	..	..	1	..	..	..	26	21
	TALUK Rural Total	64,052	40,035	24,973	11,364	21,260	22,455	6,296	3,414	11,523	2,802	450	5,113	34,331	49,988

ANNEXE

Statement Showing the Revenue Villages and their Constituent Panchayats

6. Rasipuram Taluk

L.C. No.	Name of Village	Name of Panchayat in which included with alphabetical indications where there are other segment (s)	Cross reference for the other segments of Panchayat
(1)	(2)	(3)	(4)
1	Minnakkal (s)	Minnakkal a/b	3 for b/b.
2	Ponparappipatti	Ponparappipatti;	..
3	Minnakkal Agraharam	Minnakkal b/b;	1 for a/b.
4	Anantakavundampalayam	Anantakavundampalayam	..
5	A. Ayipalayam	Attanur a/b	37 for b/b
6	Kiranur	Thottiavalasu	..
7	Pallavanaickenpatti	Pallavanickanpatti	..
8	Malaiyampalayam	Kuttaladampatty a/b	9 for b/b
9	Kuttaladampatti ;	Kuttaladampatti b/b	8 for a/b.
10	Mallur R.F.	....	..
11	Melur	Kilur a/c	12 for b/c, 14 for c/c.
12	Kilur	Kilur b/c	11 for a/c, 14 for c/c.
13	Bodamalai, R.F. ;	....	..
14	Gidamalai	Kilur c/c	11 for a/c 12 for b/c.
15	Thimanur, R.F.	....	..
16	Thimmanur, Extension. R.F. ;	....	..
17	Pudupatti, R.F.	....	..
18	Ayilpatti	Ayilpatti	..
19	Navalpatti;	Navalpatti;	..
20	Mangalapuram	Mangalapuram.	..
21	Iswaramurthipalayam	Iswaramurthipalayam	..
22	Thimminayakkampatti	Thimminayakkampatti	..
23	Naraikkinary Block I R.F.	....	..
24	Matturuttu	Matturuttu	..
25	Ayilpatti R.F.	....	..
26	Naraikkinaru	Naraikkinaru	..
27	Narikkinaru South R.F.	....	..
28	Karkudalpatti	Karkudalpatti	..
29	Mulaipallipatti	Mulaipallipatti	..
30	Pudupatti	Pudupatti	..
31	Malaiyampatti	Malaiyampatti	..
32	Pudurmalayapatti	Pattanam Muniappanpalayam a/b.	55 for b/b.
33	Pattanam	Pattanam	..
34	Kallangulam	Kallangulam	..
35	Puduppalayam	Puduppalayam	..
36	Tengalpalayam	Tengalpalayam	..
37	Attanur	Attanur b/b	5 for a/b.
38	Alampatti	Alampatti	..
39	Alavoipatti	Alavoipatti	..
40	Nachipatti	Nachipatti	..
41	Madiyampatti	Madiyampatti a/b	42 for b/b.
42	Porasalpatti	Madiyampatti b/b	41 for a/b.
43	a/c Akkaraipatti	Akkaraipatti	..
43	b/c Akkaraipatti	Savthapuram a/b	46 for b/b.
43	c/c Akkaraipatti	Thottiappatty	..
44	Semmandapatti	Semmandapatti	..
45	Nadupatti	Nadupatti	..
46	Savudapuram	Savudapuram b/b	43 b/c for a/b
47	Mattuvelampatti	Mattuvelampatti	..
48	Palanithinnipatti	Palanithinnipatti	..

ANNEXE

Statement showing the revenue villages and tehir constituent panchayats

6 Rasipuram Taluk

L.C. No.	Name of Village	Name of Panchayat in which included with alphabetical indications where there are other segment(s)	Cross reference for the other segment(s) of Panchayat
(1)	(2)	(3)	(4)
49	Mulaikkadu	Mulaikkadu	..
50	Muthukalipatti	Muthukalipatti	..
51	Kattannachampatti	Kattannachampatti	..
52	a/b Koneripatti	Koneripatti a/b	83 for b/b.
53a/b	Kakaveri	Kakaveria/b	97 for b/b
53	b/b Kakaveri	Arasapalayam	..
54	Vadagam Muniyappampalayam.	Vadagam Muniappampalayam	..
55	Pattanam Muniappanpalayam	Pattanam Muniappanpalayam b/b	32 for a/b.
56	Vadugam	Vadugam	..
57	Vellakkalpatti	Namagiripet a/c	59 for b/c 78 forc/c
58	Sirapalli	Sirappalli a/b	81 for b/b.
59	Namagiripettai	Namagiripettai b/c	57 for a/c 78 for c/c.
60	Bailnadu R.F. (North)	....	..
61	Mulakkadu	Unantangal a/h	62 for b/h. 63 for c/h. 73 for d/h. 74 for e/h 75 for f/h. 76 for g/h. 77 for h/h.
62	Kariyampatti	Unantangal b/h	61 for a/h. 63 for c/h. 73 for d/h. 74 for e/h. 75 for f/h. 76 for g/h. 77 for h/h.
63	Unantangal	Unantangal c/h	61 for a/h 62 for b/h 73 for d/h 74 for e/h 75 for f/h 76 for g/h 77 for h/h
64	Mullukurchi	Mullukurichi	..
65	Periyakurichi	Mulaikkurichi a/b	71 for b/b
66	Mavar R.F.	..	..
67	Mavar	Perappansalai a/d	68 for b/d 69 for c/d 70 for d/d
68	Perappansalai	Perappansalai b/d	67 for a/d 69 for c/d 70 for d/d
69	Periyakombai	Perappansalai c/d	67 for a/d 68 for b/d 70 for d/d
70	Pudurpalappatti	Perappansalai d/d	67 for a/d 68 for b/d 69 for c/d
71	Mulaikkurichi	Mulaikkurichib/b	65 for a/b
72	Varagur, R. F.	....	....
73	Periyasekkadi	Unantangal, d/h	61 for a/h. 62 for b/h. 63 for c/h. 74 for e/h. 75 for f/h. 76 for g/h. 77 for h/h.

ANNEXE

STATEMENT SHOWING THE REVENUE VILLAGES AND THEIR CONSTITUENT PANCHAYATS

6. RASIPURAM TALUK.

L.C. No.	*Name of Village*	*Name of Panchayat in which included with alphabetical indications where there are other segment(s)*	*Cross reference for the other segment(s) of panchayat*
(1)	(2)	(3)	(4)
74	Chinnasekkadi	Unantangal e/h	61 for a/h. 62 for b/h. 63 for c/h. 73 for d/h. 75 for f/.h 76 for g/h. 77 for h/h.
75	Varagurkombai	Unantangal f/h	61 for a/h. 62 for b/h. 63 for c/h. 73 for d/h. 74 for e/h. 76 for g/h. 77 for h/h.
76	Pachaiyakavundanpatti ..	Unantangal g/h	61for a/h. 62 for b/h. 63 for c/h. 73 for d/h. 74 for e/h. 75 for f/h. 77 for h/h.
77	Kolakkamedu	Unantangal h/h	61 for a/h. 62 for b/h. 63 for c/h. 73 for d/h. 74 for e/h. 75 for f/h. 76 for g/h.
78	Ariyakavundanpatti	Namagiripettai c/c	57 for a/c. 59 for b/c.
79	O Pachudayampalayam ..	O Pachudayampalayam a/b..	102 for b/b.
80	Jedarpalayam	Jedarpalayam a/b ..	101 for b/b.
81	Oduvankurichi	Sirapalli b/b	58 for a/b.
82	Perumakavundanpalayam ..	Perumakavundanpalayam ..	....
83	Thottiyampatti	Koneripatty b/b	52 a/b for a/b.
84	Chandrasekarapuram Agraharam	Chandrasekarapuram a/b ..	85 b/c for b/b.
85 a/c.	Rasipuram	Goundampalayam	....
85 b/c.	Rasipuram	Chandrasekarapuram b/b ..	84 for a/b.
86	Andagalur	Kurukkapuram a/c	89 for b/c. 94 for c/c.
87	Anaikattipalayam	Kunavelampatti a/b ..	88 for b/b.
88	Kunavelampatti	Kunavelampatti b/b ..	87 for a/b.
89	Ellappalaiyam	Kurukkapuram b/c	86 for a/c. 94 for c/c.
90	Ponkurichi	Ponkurichi	....
91	Koppampatti	P. Ayipalayam a/b ..	92 for b/b.
92	Ayipalayam	P. Ayipalayam b/b	91 for a/b.
93	Kumarapalaym	Kumarapalayam	....
94	Kurukkapuram	Kurukkapuram c/c ..	86 for a/c. 89 for b/c.
95	Anaipalayam	Anaipalayam	....
96	Murungapatti	Murungapatti	....
97 a/d.	Singalandapuram ..	Kakkaveri b/b	53 a/b for a/b.
97 b/d.	Singalandapuram	Singalandapuram	....
97 c/d.	Singalandapuram	Bodinaickenpatti	...
97 d/d	Kangapommampatty ..	Kangapommampatty ..	....

ANNEXE

STATEMENT SHOWING THE REVENUE VILLAGES AND THEIR CONSTITUENT PANCHAYATS

6. RASIPURAM TALUK.

L. C. No.	*Name of Village*	*Name of Panchayat in which included with alphabetical indications where there are other segment(s)*	*Cross reference for the other segments of panchayat*
(1)	(2)	(3)	(4)
98	Molappalayam	Molappalayam	....
99	Chinnakkapalayam	Thoppapatti a/b	100 for b/b.
100	Thoppapatti	Thoppapatti b/b	99 for a/b.
101	Tho. Jedarpalayam	Jedarpalayam b/b	80 for a/b.
102	Tho. Pachudiayampalayam ..	Pachudiayampalayam b/b ..	79 for a/b.
103	Bailnad (South) R.F.	....	....
104	Perikarainadu	Perikarainadu	....
105	Bailnad	Bailnadu	....
106	Sitturnadu	Sitturnadu	....
107	Varagur R.F. Extension ..	....	....
108	Nayakkankombai R.F. ..	....	....
109	Edappuli Nadu	Edappuli Nadu	....
110	Thiruppulinadu	Thiruppulinadu	....
111	Perumalmalai, R.F.	....	....
112	Pelappadinadu	Alathur Nadu a/b	113 for b/b.
113	Alathurnadu	Alathur Nadu b/b	112 for a/b.
114	Kunduninadu	Kunduninadu a/b	116 for b/b.
115	Adakkampudukkombai R.F. ..	....	....
116	Adakkampudukkombai.. ..	Kundininadu b/b	114 for a/b.

URBAN PRIMARY CENSUS ABSTRACT

6 RASIPURAM TALUK

Location Code No	Name of Town/Division/Ward	Area of Town/Division/Ward in Km.²	No. of Occupied Residential Houses	No. of Households	Total Population (including Institutional and Houseless Population) Persons	Males	Females	Scheduled Castes Males	Females	Scheduled Tribes Males	Females	Literates Males	Females
(1)	(2)	(3)	(4)	(5)	(6)	(7)	(8)	(9)	(10)	(11)	(12)	(13)	(14)
XXXIII	Kumarapalaiyam (P)												
	Ward No. 1	..	153	153	673	319	354	303	336	..	..	81	12
	Ward No. 2	..	205	205	895	435	460	..	..	..	..	242	141
	Ward No. 3	..	194	194	802	406	396	42	37	..	..	244	139
	Ward No. 4	..	136	137	618	324	294	83	75	..	..	90	32
	Town Total ..	11.10	688	689	2,988	1,484	1,504	428	448	..	..	657	324
XXXIV	Vennandur (P)												
	Ward No. 1	..	161	161	767	404	363	..	..	..	..	231	97
	Ward No. 2	..	90	90	421	219	202	..	..	..	..	161	90
	Ward No. 3	..	122	122	534	284	250	99	99	..	..	121	42
	Ward No. 4	..	275	275	1,214	613	601	3	4	2	2	381	192
	Ward No. 5	..	114	114	461	245	216	33	36	..	..	169	85
	Ward No. 6	..	305	305	1,203	611	592	140	120	..	..	345	166
	Ward No. 7	..	157	157	678	347	331	..	..	..	..	250	145
	Ward No. 8	..	89	89	406	194	212	..	..	..	..	98	57
	Ward No. 9	..	120	120	588	310	278	13	1	..	..	247	124
	Ward No. 10	..	276	276	1,232	628	604	33	28	..	..	347	179
	Ward No. 11	..	100	100	436	215	221	..	..	..	..	154	90
	Ward No. 12	..	455	456	1,894	988	906	23	14	..	..	383	138
	Town Total ..	4.81	2,264	2,265	9,834	5,058	4,776	344	302	2	2	2,887	1,405
XXXV	Rasipuram (M)												
	Ward No. 1	..	317	328	1,596	797	799	230	241	2	1	533	347
	Ward No. 2	..	322	323	1,579	812	767	20	22	..	..	653	480
	Ward No. 3	..	325	325	1,632	868	764	..	..	..	..	703	439
	Ward No. 4	..	469	469	2,057	1,036	1,021	389	380	5	3	631	374
	Ward No. 5	..	398	399	1,924	942	982	18	26	1	1	661	557
	Ward No. 6	..	370	370	1,618	831	787	1	2	..	..	609	419
	Ward No. 7	..	479	479	2,180	1,105	1,075	17	16	..	..	627	320
	Ward No. 8	..	479	481	2,142	1,138	1,004	107	53	17	..	795	458
	Ward No. 9	..	439	439	1,871	956	915	36	36	..	..	574	338
	Ward No. 10	..	335	335	1,585	789	796	..	..	..	..	593	384
	Ward No. 11	..	263	264	1,284	658	626	..	..	..	..	493	359
	Ward No. 12	..	257	261	1,364	654	710	..	48	..	4	567	549
	Ward No. 13	..	364	365	1,614	825	789	..	..	..	..	615	424
	Ward No. 14	..	356	356	1,563	770	793	56	62	..	..	552	365
	Ward No. 15	..	319	321	1,379	709	670	266	278	..	..	414	241
	Ward No. 16	..	427	427	1,739	895	844	13	14	..	..	626	349
	Ward No. 17	..	264	264	1,301	668	633	3	1	..	..	556	393
	Ward No. 18	..	335	335	1,528	792	736	8	7	..	..	635	446
	Ward No. 19	..	437	437	1,899	989	910	180	156	..	..	492	226
	Ward No. 20	..	381	384	1,770	900	870	201	204	9	8	474	272
	Town Total ..	10,28	7.336	7,362	33,625	17,134	16,491	1,545	1,546	34	17	11,803	7,740
XXXVI	Pillanallur (P)												
	Ward No. 1	..	208	208	966	496	470	57	23	..	..	302	152
	Ward No. 2	..	107	107	483	241	242	..	..	..	..	131	74
	Ward No. 3	..	94	94	494	239	255	..	..	..	..	190	125
	Ward No. 4	..	77	77	425	219	206	..	..	..	..	160	95
	Ward No. 5	..	108	112	528	257	271	..	..	..	..	206	127
	Ward No. 6	..	96	96	450	213	237	..	..	..	..	148	106
	Ward No. 7	..	185	185	834	407	427	..	..	..	..	242	139
	Ward No. 8	..	119	119	668	327	341	..	..	..	..	144	93
	Ward No. 9	..	145	145	691	336	355	23	28	..	..	104	34
	Ward No. 10	..	149	149	565	302	263	302	263	..	..	209	107
	Ward No. 11	..	146	146	638	311	327	..	..	..	..	143	73
	Ward No. 12	..	205	205	721	375	346	2	3	..	..	202	102
	Ward No. 13	..	144	144	569	277	292	25	32	..	..	138	87
	Town Total ..	4.07	1,783	1,787	8,032	4,000	4,032	409	349	..	..	2,319	1,314
	Taluk Urban Total ..	30,26	12,071	12,103	54,479	27,676	26,803	2,726	2,645	36	19	17,666	10,783

Foot Note:—

L.C No. and Name of Villages included in each Town

L.C. No.	Name of the Town.	L.C. No.	Name of the Village.
(1)	(2)	(3)	(4)
XXXIII	Kumarapalayam (P)	..	Kumarapalayam. Annamalaipatti.
XXXIV	Vennandur (P)	....	Vennandur.
XXXV	Rasipuram (M)	85 C/C 52 b/b	Rasipuram. Koneripatti.
XXXVI	Pillanallur (P)	..	Pillanallur.

URBAN PRIMARY CENSUS ABSTRACT

6. Rasipuram Taluk

Location Code No.	Name of Town/ Division/ Ward	Main Workers: Total Main Workers (I-IX)		Cultivators. (I).		Agricultural Labourers (II)		Household Industry—Manufacturing, Processing, Servicing and Repairs [V (a)]		Other workers [III, IV, V(b) and VI to IX]		Marginal Workers		Non-Workers	
		Males	Females	Males	Females	Male	Females	Males	Females	Males	Females	Males	Females	Males	Females
(1)	(2)	(15)	(16)	(17)	(28)	(19)	(20)	(21)	(22)	(23)	(24)	(25)	(26)	(27)	(28)
XXXIII	Kumarapalaiyam (P)														
	Ward No. 1 ..	224	249	23	11	173	233	4	4	24	1	1	1	94	104
	Ward No. 2 ..	281	216	16	7	..	1	227	189	38	19	3	12	151	232
	Ward No. 3 ..	237	107	73	75	19	4	79	23	66	5	12	26	157	263
	Ward No. 4 ..	221	103	87	18	102	75	1	1	31	9	2	84	101	107
	Town Total ..	963	675	199	111	294	313	311	217	159	34	18	123	503	706
XXXIV	Vennandur (P)														
	Ward No. 1 ..	260	200	..	..	..	..	199	176	61	24	1	24	143	139
	Ward No. 2 ..	154	87	..	..	..	..	100	57	54	30	..	16	65	99
	Ward No. 3 ..	194	112	..	..	68	67	80	38	46	7	..	30	90	108
	Ward No. 4 ..	404	235	20	4	56	32	90	109	238	90	..	2	209	364
	Ward No. 5 ..	157	29	112	..	25	26	1	1	19	2	5	2	83	185
	Ward No. 6 ..	337	187	..	..	34	67	92	62	211	58	..	8	274	397
	Ward No. 7 ..	218	100	..	..	1	1	123	81	94	18	..	3	129	228
	Ward No. 8 ..	129	146	..	..	..	..	104	132	25	14	..	..	65	66
	Ward No. 9 ..	178	59	..	..	..	..	55	34	123	25	1	..	131	219
	Ward No. 10 ..	418	209	2	..	7	5	220	137	189	67	1	..	209	395
	Ward No. 11 ..	154	129	..	..	..	..	90	94	64	35	..	2	61	90
	Ward No. 12 ..	614	232	86	28	37	28	235	93	256	83	..	1	374	673
	Town Total ..	3,217	1,725	220	32	228	226	1,389	1,014	1,380	453	8	88	1,833	2,963
XXXV	Rasipuram (M)														
	Ward No. 1 ..	440	208	50	9	14	55	42	89	334	55	..	1	357	590
	Ward No. 2 ..	462	79	24	7	13	2	12	33	413	37	8	6	342	682
	Ward No. 3 ..	511	109	..	..	1	..	185	78	325	31	..	..	357	655
	Ward No. 4 ..	632	242	23	6	80	65	117	89	412	82	..	50	404	729
	Ward No. 5 ..	525	150	7	1	15	4	72	56	431	89	2	9	415	823
	Ward No. 6 ..	512	232	2	..	..	..	146	164	364	68	1	55	318	500
	Ward No. 7 ..	710	315	..	..	..	..	145	125	565	190	..	18	395	742
	Ward No. 8 ..	626	279	8	1	7	5	156	104	455	169	..	..	512	725
	Ward No. 9 ..	638	316	3	..	2	..	172	114	461	202	..	17	318	582
	Ward No. 10 ..	488	152	1	..	..	..	129	75	358	77	2	58	299	586
	Ward No. 11 ..	415	62	3	..	2	..	39	15	371	47	2	5	241	559
	Ward No. 12 ..	383	36	2	1	1	..	2	4	378	31	5	6	266	668
	Ward No. 13 ..	496	131	15	..	1	..	45	32	435	99	..	2	329	656
	Ward No. 14 ..	484	125	89	18	29	45	34	13	332	49	..	1	286	667
	Ward No. 15 ..	411	167	10	3	7	11	19	15	375	138	..	..	298	503
	Ward No. 16 ..	561	173	1	..	1	1	66	22	493	150	2	21	332	650
	Ward No. 17 ..	403	73	7	..	..	..	78	27	318	46	4	11	261	549
	Ward No. 18 ..	485	69	13	..	1	..	82	22	389	47	..	..	307	667
	Ward No. 19 ..	601	211	27	6	45	62	141	54	388	89	..	..	388	699
	Ward No. 20 ..	548	238	88	19	37	108	83	41	340	70	..	..	352	632
	Total ..	10,331	3,367	373	71	256	358	1,765	1,172	7,937	1,766	26	260	6,777	12,864
XXXVI	Pillanallur (P)														
	Ward No. 1 ..	295	231	16	6	..	..	166	163	113	62	..	..	201	239
	Ward No. 2 ..	139	102	1	2	5	2	95	96	38	2	..	..	102	140
	Ward No. 3 ..	154	160	..	..	3	2	133	157	18	1	..	..	85	95
	Ward No. 4 ..	120	21	..	..	..	..	96	18	24	3	..	..	99	185
	Ward No. 5 ..	165	138	3	3	1	..	84	114	77	21	..	..	92	133
	Ward No. 6 ..	137	50	..	..	..	..	87	41	50	9	1	..	75	187
	Ward No. 7 ..	269	232	5	6	2	1	209	210	53	15	5	7	133	188
	Ward No. 8 ..	206	72	..	..	..	..	173	69	33	3	..	..	121	269
	Ward No. 9 ..	223	226	8	6	10	13	120	156	85	51	..	..	113	129
	Ward No. 10 ..	143	60	63	37	28	16	..	..	52	7	4	14	155	189
	Ward No. 11 ..	163	39	1	2	46	13	8	8	108	16	..	..	148	288
	Ward No. 12 ..	237	202	27	27	33	41	110	129	67	5	..	..	138	144
	Ward No. 13 ..	188	81	95	46	26	18	31	10	36	7	..	..	89	211
	Total ..	2,439	1,614	219	135	154	106	1,312	1,171	754	202	10	21	1,551	2,397
	Taluk Urban Total ..	16,950	7,381	1,011	349	932	1,003	4,777	3,574	10,230	2,455	62	492	10,664	18,930

URBAN PRIMARY CENSUS ABSTRACT

APPENDIX

Total, Scheduled Caste and Scheduled Tribe Population—Urban Blockwise

6. RASIPURAM TALUK

Location Code No.	Name of Town/Ward/Urban Block		Total Population	Scheduled Castes	Scheduled Tribes
(1)	(2)		(3)	(4)	(5)
XXXIII	KUMARAPALAYAM (P)	EB No.			
	Ward No. 1	334	673	639	..
	Total		**673**	**639**	..
	Ward No. 2	335	455	..	..
		336	440	..	..
	Total ..		**895**	..	..
	Ward No. 3	337	802	79	..
	Total ..		**802**	**79**	..
	Ward No. 4	338	618	158	..
	Total ..		**618**	**158**	..
	Town Total ..		**2,988**	**876**	..
XXXIV	VENNANDUR (P)				
	Ward No. 1	339	767	..	..
	Total		**767**	..	..
	Ward No. 2	340	421	..	..
	Total		**421**	..	..
	Ward No. 3	341	534	198	..
	Total		**534**	**198**	..
	Ward No. 4	342	740	..	4
		343	474	7	..
	Total		**1,214**	**7**	**4**
	Ward No. 5	344	461	69	..
	Total		**461**	**69**	..
	Ward No. 6	345	702	256	..
		346	501	4	
	Total		**1,203**	**260**	..
	Ward No. 7	347	678	..	..
	Total		**678**	..	..
	Ward No. 8	348	406		..
	Total		**406**	..	..

URBAN PRIMARY CENSUS ABSTRACT

APPENDIX

Total, Scheduled Caste and Scheduled Tribe Population—Urban Blockwise

6. RASIPURAM TALUK

Location Code No.	Name of Town/Ward/Urban Block		Total Population	Scheduled Castes	Scheduled Tribes
	(2)		(3)	(4)	(5)
XXXIV	VENNANDUR (P)	EB No.			
	Ward No. 9	349	588	14	..
	Total		**588**	**14**	..
	Ward No. 10	350	590	..	..
		351	642	61	..
	Total		**1,232**	**61**	
	Ward No. 11	352	436	..	..
	Total		**436**	..	..
	Ward No. 12	353	786	20	..
		354	565	..	..
		355	543	17	..
	Total		**1,894**	**37**	..
	Town Total		**9,834**	**646**	4
XXXV	RASIPURAM (P)				
	Ward No. 1	1	676	28	3
		2	432	432	..
		3	488	11	..
	Total		**1,596**	**471**	**3**
	Ward No. 2	4	358	22	..
		5	518	20	..
		6	703	..	..
	Total		**1,579**	**42**	..
	Ward No. 3	7	551	..	..
		8	532	..	..
		9	549	..	..
	Total		**1,632**	..	..
	Ward No. 4	10	720	343	8
		11	627	173	..
		12	710	253	..
	Total		**2,057**	**769**	**8**
	Ward No. 5	13	604	27	..
		14	639	17	..
		15	681	..	2
	Total		**1,924**	**44**	**2**
	Ward No. 6	16	604	3	..
		17	1,014	..	..
	Total		**1,618**	**3**	..

URBAN PRIMARY CENSUS ABSTRACT

APPENDIX

Total, Scheduled Caste and Scheduled Tribe Population—Urban Blockwise

6. RASIPURAM TALUK

Location Code No. (1)	Name of Town/Ward/Urban Block (2)	E. B. No.	Total Population (3)	Scheduled Castes (4)	Scheduled Tribes (5)
XXXV. RASIPURAM (*M*)					
	Ward No. 7	18	430	12	..
		19	514	9	..
		20	724	..	..
		21	512	12	..
	Total		2,180	33	..
	Ward No. 8	22	724	15	..
		23	689	88	17
		24	729	57	..
	Total		2,142	160	17
	Ward No. 9	25	589	16	..
		26	610	4	..
		27	672	52	..
	Total		1,8 1	72	..
	Ward No. 10	28	538	—	—
		29	530	...	—
		30	517	...	—
	Total		1,585	—	—
	Ward No. 11	31	681	...	—
		32	603	...	..
	Total		1,284	...	..
	Ward No. 12	33	736	48	—
		34	628	...	—
	Total		1,364	48	4
	Ward No. 13	35	393	—	—
		36	368	—	—
		37	453	—	—
		38	400	—	—
	Total		1,614	—	—
	Ward No. 14	39	559	13	—
		40	587	84	—
		41	417	21	—
	Total		1,563	118	—
	Ward No. 15	42	642	126	—
		43	737	418	—
	Total		1,379	544	—
	Ward No. 16	44	496	..	—
		45	661	27	—
		46	582	...	—
	Total		1,739	27	—

URBAN PRIMARY CENSUS ABSTRACT

RASIPURAM TALUK

6. APPENDIX

Total, Scheduled Caste and Scheduled Tribe Population—Urban Blockwise

Location Code No. (1)	Name of Town/Ward/Urban Block (2)	E.B.No.	Total Population (3)	Scheduled Castes (4)	Scheduled Tribes (5)
XXXV	RASIPURAM (M)				
	Ward No. 17	47	647	4	—
		48	654	—	—
	Total		1,301	4	—
	Ward No. 18	49	458	5	—
		50	466	5	—
		51	604	5	—
	Total		1,528	15	—
	Ward No. 19	52	590	86	—
		53	612	231	—
		54	697	19	—
	Total		1,899	336	—
	Ward No. 20	55	636	12	—
		56	557	164	17
		57	577	229	—
	Total		1,770	405	17
	Town Total		33,625	3,091	51
XXXVI	PILLANALLUR (*F*)				
	Ward No. 1	356	512	80	—
		357	454	—	—
	Total		966	80	—
	Ward No. 2	358	483	—	—
	Total		483	—	—
	Ward No. 3	359	494	—	—
	Total		494	—	—
	Ward No. 4	360	425	—	—
	Total		425	—	..
	Ward No. 5	361	528	—	—
	Total		528	—	—
	Ward No. 6	362	450	—	—
	Total		450	—	—
	Ward No. 7	363	834	—	—
	Total		834	—	—
	Ward No. 8	364	668	—	—
	Total		668	—	—

URBAN PRIMARY CENSUS ABSTRACT

RASIPURAM TALUK

APPENDIX

Total, Scheduled Caste and Scheduled Tribe Population—Urban Blockwise

Location Code No.	*Name of Town/Ward/ Urban Block*	*Total Population*	*Scheduled Castes*	*Scheduled Tribes*
(1)	(2)	(3)	(4)	(5)
PILLANALLUR (P) XXXVI	E.B. No.			
Ward No. 9	365	691	51	--
Total		691	51	--
Ward No. 10	366	565	565	--
Total		565	565	--
Ward No. 11	367	638	--	--
Total		638	--	--
Ward No. 12	368	721	5	--
Total		721	5	--
Ward No. 13	369	569	57	--
Total		569	57	--
Town Total		3,032	758	--

7. SANKARI TALUK

SANKARI TALUK

SALEM DISTRICT

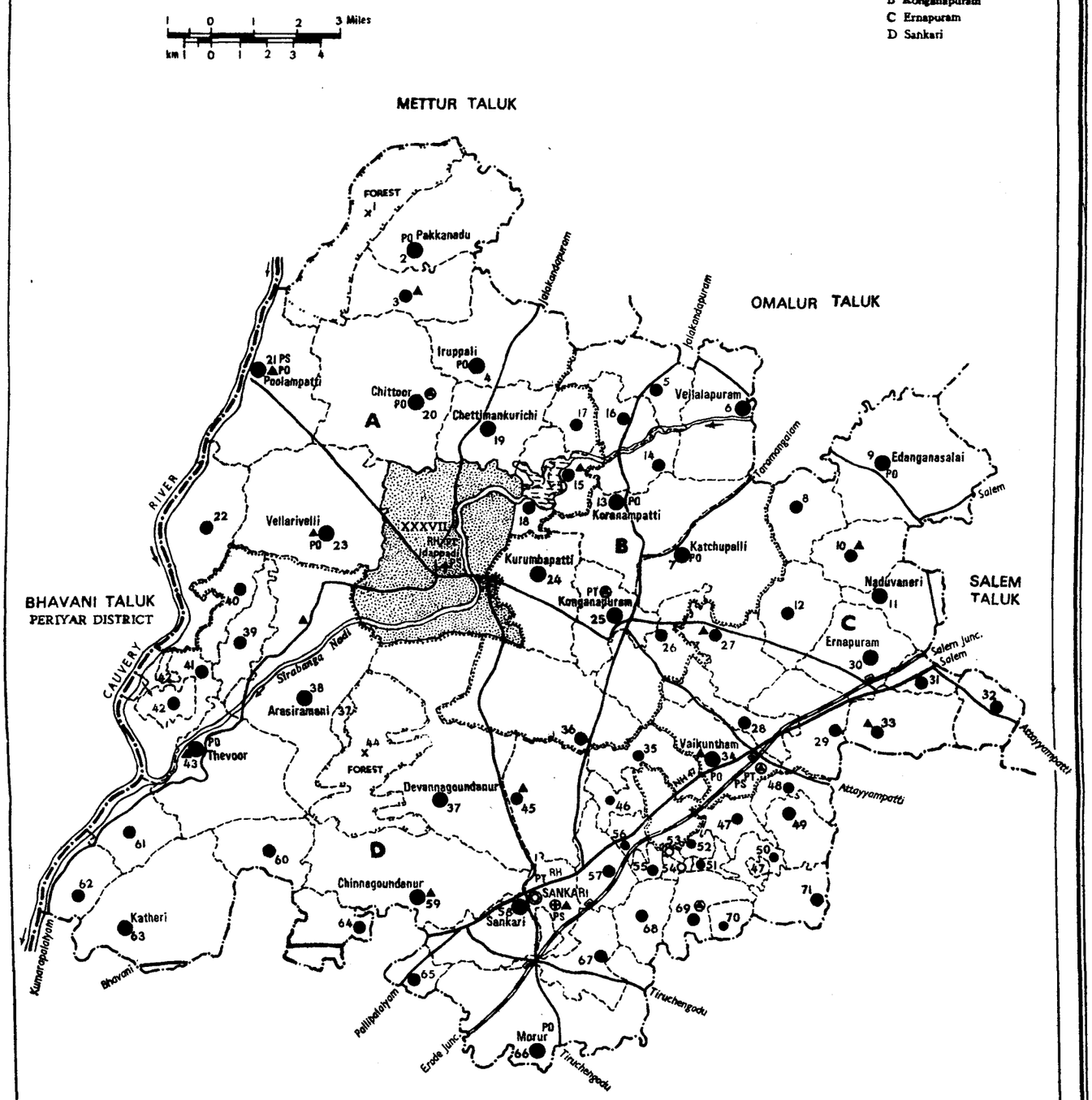

●Based upon Survey of India map with the permission of the Surveyor General of India.

© Government of India Copyright, 1984.

P.Z.P., C.S.O., Madras-5.

ALPHABETICAL LIST OF VILLAGES

7. SANKARI TALUK

Sl. No. (1)	Name of Village (2)	Location Code No. (3)
1	Adaiyur	3
2	Agrahara Thalaiyur	28
3	Alattur	60
4	Aiveli	57
5	Annadanapatti	68
6	Arasiramani	38
7	Avaniperur (East)	18a/b
8	Avarangampalaiyam	56
9	Chettimankurichchi	19
10	Chinnakkavandanur	59
11	Chittur	20
12	Dadapuram	15
13	Devanakavandanur	37
14	Egapuram	8
15	Eranapuram	30
16	Erumaipatti	26
17	Gedikaval	47
18	Gudalur	33
19	Idanga salai	9
20	Irugalur	49
21	Irugalur Puduppalaiyam	71
22	Irupuli	4
23	Kachchippalli	7
24	Kalikavundanpalaiyam	29
25	Kanakagiri	31
26	Kandarakulamanikkam	32
27	Kannanderi	27
28	Kasurippatti	67
29	Katteri	63
30	Kaverpatti	39
31	Kaveriiatti Agraharam	42
32	Konasamudram	14
33	Konerpatti	41
34	Koneri pat Agraharam	40
35	Kongapattiram	25
36	Koranapatti	13
37	Kottavarudampatti	54
38	Kurumbapatti	24
39	Manjakkalpatti	45
40	Morur	66
41	Naduvaneri	11
42	Nedungulam	22
43	Olakkachinnanur	35
44	Pakkanadu	2
45	Pakkanadu R.F.	1
46	Puchampatti	52
47	Puduppalaiyam	16
48	Pudur	12
49	Pulampatti	21
50	Pullakkavundanpatti	61
51	Pullakkavundanpatti Agraharam	62
52	Samudram	5
53	Sankari	58
54	Sanniyasipatti Agraharam	65
55	Sellappampatti	48
56	Sungidivarathampatti	51
57	Sungidivarathampatti	53
58	Suriyamalai	44
59	Tangayur	36
60	Teppakkuttai	10
61	Thevur	43
62	Uthupalayam	50
63	Vadugappatti	69
64	Vaikuntam	34
65	Valayasettipalaiyam	55
66	Vellalapuram	6
67	Vellarivalli	23
68	Vembaneri	17
69	Veppampatti	70
70	Vettukkadupatti	46
71	Virachchipalaiyam	64

VILLAGE PRIMARY CENSUS ABSTRACT

7. SANKARI TALUK

Location Code No.	Name of Village	Area of Village in Hectares	No. of Occupied Residential Houses	Number of Households	Total Population (including Institutional and Houseless Population) Persons	Males	Females	Scheduled Castes Males	Females	Scheduled Tribes Males	Females
(1)	(2)	(3)	(4)	(5)	(6)	(7)	(8)	(9)	(10)	(11)	(12)
1	Pakkanadu R.F.	1653.60			Uninhabited.						
2	Pakkanadu	3,123.09	1,218	1,218	5,526	2,856	2,670	353	318	5	7
3	Adaiyur	1,053.54	624	624	2,745	1,426	1,319	169	147	..	..
4	Irupuli	1,685.42	1,828	1,828	8,291	4,371	3,920	379	338	..	..
5	Samudram ..	992.31	850	850	3,809	2,004	1,805	257	249	..	..
6	Vellalapuram ..	1,389.25	1,864	1,865	8,387	4,406	3,981	394	352	..	..
7	Kachchippalli ..	1,809.53	1,892	1,892	7,489	3,999	3,490	200	189	..	..
8	Ilapuram	726.36	700	700	3,267	1,776	1,491	160	130	110	104
9	Idangansalai ..	2264.98	4,413	4,413	19,860	10,506	9,354	509	528	239	217
10	Teppakkuttai ..	762.33	892	895	3,809	2,023	1,786	177	147	78	79
11	Naduvaneri ..	705.17	1,146	1,146	5,068	2,632	2,436	313	318	..	..
12	Pudur	894.04	1,209	1,210	4,663	2,441	2,222	53	42	..	..
13	Koranampatti ..	1494.50	1,402	1,403	6,044	3,201	2,843	206	171	..	..
14	Konasamudram	480.53	597	597	2,796	1,493	1,303	140	132	..	..
15	Dadapuram ..	659.12	943	943	4,250	2,212	2,038	203	194	..	..
16	Puduppalaiyam	537.31	771	771	3,671	1,866	1,805	38	34	..	..
17	Vembaneri ..	403.36	530	530	2,401	1,303	1,098	41	34	..	..
18a/b	Avani Perur (East)	810.03	956	957	4,245	2 260	1,985	212	179	..	..
19	Chettimankurichi ..	1,145.63	1,270	1,270	5,792	3,077	2,715	109	106	..	..
20	Chittur	2,595.10	2,640	2,640	10,757	5,695	5,062	629	540	..	..
21	Pulampatti ...	1,814.51	1,999	2,001	7,978	4 140	3,838	735	640	88	89
22	Nedungulam ..	1,401.35	1,155	1,155	4,668	2,406	2,262	152	161	..	..
23	Vellarivalli ..	2,391.84	2,211	2,214	8,867	4,680	4,187	880	749	..	..
24	Kurumbapatti ..	1,302.19	1,369	1,369	5,362	2,875	2,487	417	349	..	
25	Kanganapuram	884.45	1,847	1,847	6,886	3,562	3,324	1,315	1,261	..	..
26	Erumaipatti ...	1,069.43	1 018	1 018	3 886	2,033	1,853	432	396	..	..
27	Kannanderi (Kannadori). ..	842.02	924	924	3,897	2,031	1,866	219	218	..	..
28	Agaiara Thalaiyur	576.67	697	697	2,766	1,484	1,282	45	38	..	..
29	Kalikavundanpalaiyam	979.28	867	867	3,358	1,801	1,557	66	70	..	..
30	Eranapuram ..	1,028.88	1,419	1,419	5,997	3,132	2,865	178	149	..	2
31	Kanakagiri ..	316.59	474	474	2,021	1,065	956	149	151	..	..
32	Kandarakula-	597.89	578	578	2,478	1,349	1,129	165	126	..	
33	Cudalur ..	947.12	915	915	3,732	1,972	1,760	322	306	..	..
34	Valkuntam ...	1,521.42	1,601	1,601	5,833	3,083	2,750	488	450	..	..
35	Olaikachinnanur	632.00	255	255	973	527	446	107	93	..	..
36	Tangayur ..	1,969.21	1,066	1,066	4,166	2,197	1,969	402	343	..	..
37a/b	Devanakavandanur	4,530.11	1,800	1,806	6,705	3,569	3,136	934	790	..	..
37b/b	Devanakavandanur	6.87	105	105	445	231	214	24	16	..	
	Total ...	4,536.98	1,905	1,911	7,150	3,800	3,350	958	806	..	..
38	Arasiramani ...	3,003.95	3,147	3,147	11,840	6,168	5,672	550	476	..	..
39	Kaveripatti ..	615.23	1,216	1,216	4,272	2,202	2,070	163	157	..	..
40	Koneripatti Agraharam.	730.92	917	917	3,541	1,857	1,684	154	134	..	..
41	Koneripatti ...	817.03	999	999	4,269	2,285	1,984	171	176	..	..
42	Kaveripatti Agraharam.	451.93	482	482	1,902	1,004	898	26	21	..	..
43	Thevur	1,831.59	1,933	1,933	7,216	3,796	3,420	886	821	..	..
44	Sutiyamalai R.F.	1,676.98			Uninhabited.						
45 a/b	Manjakkalpatti	1,165.71	562	562	2,242	1,188	1,054	259	240	..	..
45 b/b	Manjakkal Patti	2.37			Uninhabited.						
	Total	1,168.08	562	562	2,242	1,188	1,054	259	240	..	..
46	Vettukkadupatti ... (Vettulattu Patti)	307.44	84	84	321	167	154	30	27	..	..
47	Gedikaval ...	396.57	206	206	757	394	363	144	129	..	..
48	Sellappampatti ..	356.91	259	259	963	511	452	323	281	..	..
49	Irugalur ..	506.72	309	309	1,232	649	583	39	42	..	..
50	Uthupalayam ..	264.15	102	102	359	186	173	60	52	..	..
51	Sungidivarathampatti.	116.18	69	69	238	130	108	111	87	..	..
52	Puchampatti ..	106.42	63	63	250	138	112	..	..	..	..
53	Sungidivarathampatti.	26.48	54	54	159	85	74	..	..	..	..
54	Kottavarudampatti	80.06	35	35	124	59	65	5	4	..	..
55	Valayasetti palaiyam.	123.92	171	171	601	313	288	217	194	..	..
56	Avarangampalaiyam	197.57	105	105	354	182	172	..	..	..	..
57	Aiveli	590.84	616	616	2,425	1,282	1,143	478	449	..	..
58	Sankari	1,302.46	2,253	2,253	9,256	4,723	4,533	598	637	3	2
59 a/c	Chinnakkavandanur.	533.55	782	782	3,033	1,593	1,440	256	219	..	..
59 b c	Chinnakkavandanur.	1463.39	888	888	3,235	1,703	1,532	681	583	..	..
59 c/c	Chinnakkavandanur.	279.51	1,145	1,145	5,034	2,640	2,394	416	373	..	..
	Total	2,276.45	2,815	2,815	11,302	5,936	5,366	1,353	1,175	..	..

VILLAGE PRIMARY CENSUS ABSTRACT

7. SANKARI TALUK

Location Code No.	Name of Village	Literates		Main Workers: Total Main Workers (I-IX)		Main Workers: Cultivators (I)		Main Workers: Agricultural Labourers (II)	
		Males	Females	Males	Females	Males	Females	Males	Females
(1)	(2)	(13)	(14)	(15)	(16)	(17)	(18)	(19)	(20)
1	Pakkanadu R.F.			Uninhabited.					
2	Pakkanadu ..	718	262	1,928	698	1,281	82	577	600
3	Adaiyur ..	435	161	950	805	586	362	295	433
4	Irupuli ..	1,010	264	2,860	2,070	1,171	642	1,034	1,325
5	Samudram ..	784	340	1,245	757	653	197	316	491
6	Vellalapuram ..	1,501	514	2,860	1,827	1,232	730	394	809
7	Kachchippalli ..	1,230	382	2,526	1,167	1,523	628	364	395
8	Egapuram ..	560	131	1,178	543	619	159	160	325
9	Idangansalai ..	4,264	1,501	6,688	2,920	2,014	705	942	1,330
10	Teppakkuttai ..	596	174	1,312	609	590	258	190	280
11	Naduvaneri ..	825	324	1,661	796	403	319	265	256
12	Pudur	868	201	1,593	887	954	413	117	237
13	Konnanampatti ..	957	298	1,815	724	1,036	237	356	357
14	Konasamudram	370	68	980	378	567	114	229	215
15	Dadapuram ..	675	184	1,415	978	934	548	368	387
16	Paduppalaiyam ..	446	90	1,214	607	747	145	262	375
17	Vembaneri ..	223	50	898	452	715	124	161	321
18 a/b	Avani perur (East)	524	174	1,354	654	432	226	347	272
19	Chettimankurichi	599	167	2,012	760	1,237	354	692	376
20	Chittur ..	1,430	524	3,897	2,286	2,113	1,061	1,328	1,145
21	Pulampatti ..	1,707	765	2,588	1,404	1,329	632	825	691
22	Nedungulam ..	889	379	1,648	839	867	200	485	528
23	Vellarivalli ..	1,260	398	3,073	1,500	1,614	583	995	778
24	Kurumbapatti ..	1,057	337	1,827	1,017	862	324	364	611
25	Konganapuram	1,899	1,008	2,166	890	389	184	780	596
26	Erumaipatti ..	808	277	1,346	798	613	275	415	468
27	Kaimanderi ..	851	237	1,311	855	742	338	248	389
28	Agrahara Talaiyur	460	118	937	460	577	273	102	64
29	Kalikavundanpalaiyam.	532	137	1,169	739	594	224	270	410
30	Eranapuram ..	1,752	957	1,835	733	441	211	217	286
31	Kanalagiri ..	506	269	642	65	137	13	44	15
32	Kondurakkalamkottakkam.	473	161	878	335	289	62	175	151

33	Gudalur ..	1,014	434	1,183	293	437	45	331	213
34	Vaikuntam ..	1,112	412	2,042	530	1,013	269	541	175
35	Olakkachinnanur	157	53	358	313	167	..	112	275
36	Tangayur ..	817	301	1,421	740	908	61	284	625
37a b	Devanakavandanur	1,248	459	2,346	988	1,138	317	731	590
37b/b	Devanakavandanur.	81	29	153	27	86	5	29	21
	Total	1,329	488	2,499	1,015	1,224	322	760	611
38	Arasiramani ..	1,652	464	4,236	3,376	2,748	1,971	1,023	1,293
39	Kaveripatti ..	482	114	1,567	1,352	1,072	847	398	468
40	Koneripatti Agraharam ..	644	182	1,249	1,123	505	318	673	790
41	Koneripatti ..	659	225	1,545	1,147	711	503	566	573
42	Kaveripatti Agraharam. ..	198	38	631	384	281	46	277	315
43	Thevur ..	1,389	531	2,377	866	875	210	777	442
44	Suriyamalai R.F.			Un inhabited					
45a/b	Manjakkalpatti	419	194	746	215	396	49	173	114
45b/b	Manjakkalpatti			Un inhabited					
	Total ..	419	194	746	215	396	49	173	114
46	Vettukkadupatti (Vettulattupatti)	69	24	104	15	72	14	5	1
47	Gedikaval ..	117	33	284	292	153	155	118	123
48	Sellappampatti ..	208	92	305	162	92	1	176	156
49	Irugalur ..	242	84	426	335	305	133	75	196
50	Uthupalayam ..	69	21	131	130	97	99	29	30
51	Sungidivarathampatti.	57	18	100	85	47	17	47	68
52	Puchampatti ..	69	42	92	77	90	62	..	13
53	Sungidivarathampatti.	32	14	56	4	55	3	1	1
54	Kottavarudampatti.	29	19	33	28	26	5	4	23
55	Valayasettipalaiyam.	150	70	203	98	53	13	107	76
56	Avarangampalaiyam.	81	37	118	18	76	14	35	4
57	Aiveli ..	582	240	765	304	167	99	207	178
58	Sankari ..	3,106	1,918	2,848	551	319	39	321	302
59a/c	Chinnakkavandanur.	737	284	956	154	234	96	117	40
59 b/c	Chinnakkavandanur.	619	253	1,150	561	400	196	463	333
59 c/c	Chinnakkavandanur.	1,789	1,143	1,355	188	43	3	127	71
	Total ..	3,145	1,680	3,461	903	677	295	707	444

VILLAGE PRIMARY CENSUS ABSTRACT

7. SANKARI TALUK

Location Code No.	Name of Village	Main Workers: Household Industry-Manufacturing, Processing, Servicing and Repairs. [V (a)]		Main Workers: Other workers [III, IV. V (b) and VI to IX]		Marginal Workers		Non-Workers	
		Males	Females	Males	Females	Males	Females	Males	Females
(1)	(2)	(21)	(22)	(23)	(24)	(25)	(26)	(27)	(28)
1	Pakkanadu R.F.			Un inhabited					
2	Pakkanadu ..	20	3	50	13	..	81	928	1,891
3	Adaiyur ..	42	3	27	7	..	13	476	501
4	Irupuli	207	47	448	56	1	29	1,510	1,821
5	Samudram ..	84	20	192	49	12	78	747	970
6	Vellalapuram ..	815	170	419	118	18	583	1,528	1,571
7	Kachchippalli	250	45	389	99	63	428	1,410	1,895
8	Egapuram ..	226	47	173	12	2	236	596	712
9	Idangansalai ..	1,814	591	1,918	294	39	406	3,779	6,028
10	Teppakkuttai ..	78	18	454	53	7	97	704	1,080
11	Naduvaneri ..	538	124	455	97	15	125	956	1,515
12	Pudur	355	164	167	73	17	112	831	1,223
13	Koranampattu ..	149	75	274	55	133	858	1,253	1,261
14	Konasamudram	121	25	63	24	27	478	486	447
15	Dadapuram ..	62	33	51	10	22	14	775	1046
16	Puduppalaiyam	20	12	185	75	4	358	648	840
17	Vembaneri ..	..	..	22	7	..	1	405	645
18	Avaniperur (East)	37	26	538	130	22	61	884	1,270
19	Chettimankurichi	21	16	62	14	69	681	996	1,274
20	Chittur	69	10	387	70	25	526	1,773	2,250
21	Pulampatti ..	14	2	420	79	..	23	1,552	2,411
22	Nedungulam ..	128	24	168	87	16	330	742	1,093
23	Vellarivalli ..	131	47	333	92	22	619	1,585	2,068
24	Kurumbapatti ..	31	8	570	74	5	138	1,043	1,332
25	Konganapuram	11	6	986	104	8	176	1,388	2,258
26	Erumaipatti ..	79	17	239	38	11	211	676	844
27	Kannanderi ..	143	78	178	50	6	82	714	929
28	Agrahara Talaiyur	147	118	111	5	24	68	523	754
29	Kalikavundenpaliyam	232	94	73	11	..	21	632	797
30	Eranapuram ..	177	94	1,000	142	6	164	1,291	1,968
31	Kanakagiri ..	75	9	386	28	..	..	423	891
32	Kandarakula-manikkam	282	109	132	13	1	143	470	651
33	Gudalur ..		2	406	33	..	37	789	1,430
34	Vaikuntam ..	132	53	356	33	..	56	1,041	2,164
35	Olakkachinnanur	..	4	79	34	..	..	169	133
36	Tangayur ..	12	7	217	47	6	31	770	1,198
37a/b	Devanakavandanur	76	34	401	47	..	151	1,223	1,997
37b/b	Devanakavandanur	2	..	36	1	..	4	78	183
	Total ..	78	34	437	48	..	155	1,301	2,180
38	Arasiramani ..	118	33	347	79	7	203	1,925	2,093
39	Kaveripatti ..	7	2	90	35	3	..	632	718
40	Koneripatti Agraharam. ..	8	2	63	13	..	2	608	559
41	Koneripatti ..	137	40	131	31	7	103	733	734
42	Kaveripatti Agraharam.	7	..	66	23	..	..	373	514
43	Thevur	275	132	450	82	18	326	1,401	2,228
44	Suriyamalai R.F.			Uninhalted					
45a/b	Manjakkalpatti	16	1	161	51	..	3	442	836
45b/b	Manjakkalpatti			Uninh lted					
45	Total ..	16	1	161	51	..	3	442	836
	Vettukkadupatti (Vettulattupatti)	..	..	27	..	..	..	63	139
47	Gedikaval ..	7	9	6	5	..	..	110	71
48	Sellappampatti	..	1	37	4	..	..	206	290
49	Irugalur ..	11	..	35	6	17	53	206	195
50	Uthupalayam ..	2	1	3	..	..	..	55	43
51	Sungidivarathampatti.	..	..	6	..	..	..	30	23
52	Puchampatti ..	..	..	2	..	..	1	46	34
53	Sungidivarathampatti.	..	..	..		..	..	29	70
54	Kottavarudampatti.	..	..	3	..	..	..	26	37
55	Valayasettipalaiyam.	9	6	34	3	..	..	110	190
56	Avarangampalayam.	2	..	5	..	..	..	64	154
57	Aiveli	6	..	385	27	..	..	517	839
58	Sankari ..	90	31	2,118	179	2	90	1,872	3,892
59a/c	Chinnakkavadanur	5	..	600	18	3	9	634	1,277
59b/c	Chinnakkavadanur	13	3	274	29	2	321	551	650
59c/c	Chinnakkavadunur	42	11	1,143	103	..	151	1,285	2,055
	Total ..	60	14	2,017	150	5	481	2,470	3,982

VILLAGE PRIMARY CENSUS ABSTRACT

7. SANKARI TALUK

Location Code No.	Name of Village	Area of Village in Hectares.	No. of Occupied Residential Houses	No. of Households	Total Population (including Institutional and Houseless Population)			Scheduled Castes		Scheduled Tribes	
					Persons	Males	Females	Males	Females	Males	Females
(1)	(2)	(3)	(4)	(5)	(6)	(7)	(8)	(9)	(10)	(11)	(12)
60	Alattur	749.88	526	526	1,754	940	814	202	161	..	..
61	Pullakkavundan-patti.	756.39	799	799	2,798	1,444	1,354	212	207	..	..
62	Pullakkavundan-patti Agraharam.	575.50	316	327	1,202	648	554	290	235	..	..
63	Katteri	2,176.47	1,373	1,373	5,067	2,630	2,437	810	718	..	..
64	Virachchipalaiyam Veerachipalayam Agraharam.	925.02	370	370	1,358	728	630	189	154	..	..
65	Sanniyasipatti Agraharam.	238.75	485	485	1,971	1,048	923	164	159	..	..
66 a/b	Morur	2,079.45	2,166	2,166	7,978	4,079	3,899	1,300	1,276	..	..
66 b/b	Morur	21.38	177	177	664	347	317	15	12	..	..
66	Total ..	2,100.83	2,343	2,343	8,642	4,426	4,216	1,315	1,288	..	..
67	Kasturippatti ..	839.40	990	990	3,573	1,873	1,700	353	316	..	..
68	Annadanapatti ..	534.00	397	397	1,556	833	723	160	142	..	..
69	Vadugappatti ..	625.01	548	548	1,957	988	969	200	186	2	1
70	Veppampatti ..	222.92	80	80	310	153	157	..	..	..	..
71	Irugalur Puduppalai-yam.	479.16	286	286	1,164	585	579	145	121	..	..
	Taluk Rural Total	**71,940.00**	**70,955**	**70,984**	**287,863**	**151,235**	**136,628**	**21,279**	**19,243**	**525**	**501**

FOOT NOTE.—LC. No. 18 b/b Avaniperur East is included in Idappadi (M).
Village No. 8. Avaniperur West is included in Idappadi (M).
Village No. 18. Idappadi is included in Idappadi (M).
Village No. 19. Chinnamanali included in Idappadi (M).

VILLAGE PRIMARY CENSUS ABSTRACT

7. SANKARI TALUK

Location Code No.	Name of Village	Literates		Main Workers: Total Main Workers (I-IX)		Main Workers: Cultivators (I)		Main Workers: Agricultural Labourers (II).	
		Males	Females	Males	Females	Females	Females	Males	Females
(1)	(2)	(13)	(14)	(15)	(16)	(17)	(18)	(19)	(20)
60	Alattur ..	296	79	642	67	398	17	151	48
61	Pullakkavundanpatti	418	119	980	654	518	227	268	343
62	Pullakkavundan-patti Agraharam	146	66	428	177	108	15	234	158
63	Katteri	871	291	1,857	606	841	191	449	272
64	Virachchipalaiyam	234	85	491	186	266	147	151	33
65	Sanniyasipatti Agraharam.	689	460	556	94	99	7	47	63
66a/b	Morur	2,120	893	2,735	1,327	840	451	719	778
66b/b	Morur	228	124	211	27	16	12	15	6
	Total	2,348	1,017	2,946	1,354	856	463	734	784
67	Kasturippatti ..	912	366	1,198	321	261	137	250	159
68	Annadanapatti	314	111	567	201	193	42	212	154
69	Vadugappatti ..	397	174	653	345	340	143	189	185
70	Veppampatti ..	74	41	101	49	87	42	4	7
71	Irugalur Pudu-ppalaiyam	117	32	399	214	220	11	148	203
	Taluk Rural Total	**54,853**	**21,441**	**97,404**	**48,177**	**44,014**	**17,655**	**23,901**	**24,836**

VILLAGE PRIMARY CENSUS ABSTRACT

7. SANKARI TALUK

Location Code No.	Name of Village	Main Workers: Household Industry-Manufacturing, Processing, Servicing and Repairs [V (a)] Males	Females	Other Workers [III, IV, V (b) and VI to IX] Males	Females	Marginal Workers Males	Females	Non-Workers Males	Females
(1)	(2)	(21)	(22)	(23)	(24)	(25)	(26)	(27)	(28)
60	Alattur	2	..	91	2	..	60	298	687
61	Pullakkavundanpatti	37	61	157	23	..	196	464	504
62	Pullakkavundanpatti Agraharam	4	2	82	2	..	20	220	357
63	Katteri	86	25	481	118	2	300	771	1,531
64	Virachchipalaiyam	8	5	66	1	..	2	237	442
65	Sanniyasipatti Agraharam.	9	3	401	21	..	..	492	829
66a/b	Morur	109	15	1,067	83	10	495	1,334	2,077
66b/b	Morur	12	4	168	5	1	..	135	290
	Total ..	121	19	1,235	88	11	495	1,469	2,367
67	Kasturippatti ..	18	10	669	15	1	310	674	1,069
68	Annadanapatti ..	11	1	151	4	4	248	262	274
69	Vadugappatti ..	15	8	109	9	..	13	335	611
70	Veppampatti ..	3	..	7	..	1	1	51	107
71	Irugalur puduppalaiyam.	—	..	31	..	..	2	186	363
	Taluk Rural Total	7,658	2,541	21,831	3,145	660	10,328	53,171	78,123

ANNEXE

STATEMENT SHOWING THE REVENUE VILLAGES AND THEIR CONSTITUEN PANCHAYATS

7. SANKARI TALUK

L.C. No.	Name of Village	Name of Panchayat in which included with alphabetical indications where there are other segment (s)	Cross reference for the other segment (s) of Panchayat
(1)	(2)	(3)	(4)
1	Pakkanadu R.F.	....	..
2	Pakkanadu	Pakkanadu	..
3	Adaiyur	Adaiyur	..
4	Irupuli	Irupuli	..
5	Samudram	Samudram	..
6	Vellalapuram	Vellalapuram	
7	Kachchippalli	Kachchippalli	..
8	Egapuram	Egapuram	..
9	Idangansalai	Idangansalai	..
10	Teppakkuttai	Teppakkuttai	..
11	Naduvaneri	Naduvaneri	..
12	Pudur	Pudur	..
13	Koranampatti	Koranampatti	..
14	Konasamudram	Konasamudram	
15	Dadapuram	Dadapuram	..
16	Puduppalaiyam	Puduppalaiyam	
17	Vembaneri	Vembaneri	
18 a/b	Avaniperur (East)	Avaniperur (East)	..
19	Chettimankurichchi	Chettimankurichchi	..
20	Chittur	Chittur	
21	Pulampatti	Pulampatti	..
22	Nedungulam	Nedungulam	..
23	Vellarivalli	Vellarivalli	..
24	Kurumbapatti	Kurumbapatti	..
25	Konganapuram	Konganapuram	..
26	Erumaipatti	Erumaipatti	..
27	Kannanderi	Kannanderi	..
28	Agraharatalaiyur	Agraharatalaiyur	..
29	Kalikavundanpalaiyam	Kalikavundanpalaiyam	..
30	Eranapuram	Eranapuram	..
31	Kanakagiri	Kanakagiri	..
32	Kandarakulamanikkam	Kandarakulamanikkam	..
33	Gudalur	Gudalur	..
34	Vaikuntam	Vaikuntam a/b	47 for b/b
35	Olakkachinnanur	Olakkachinnanur	..
36	Tangayur	Tangayur	..
37 a/b	Devanakavandanur	Devanakavandanur b/b	45 a/b for a/b
37 b/b	Devanakavandanur	Sankari d/f	58 for a/f 67 for b/f 59 c/c for c/f 45 b/b for e/f 66 b/b for f/f
38	Arasiramani	Arasiramani	..
39	Kaveripatti	Kaveripatti	..
40	Koneripatti Agraharam	Koneripatti Agraharam	..
41	Koneripatti	Koneripatti	..
42	Kaveripatti Agraharam	Kaveripatti Agraharam	..
43	Thevur	Thevur	..
44	Suriyamalai R.F.	....	..
45 a/b	Manjakkalpatti	Devanakavandanur a/b	37 a/b for b/b
45 b/b	Manjakkalpatti	Sankari e/f	58 for a/f 67 for b/f 59 c/c for c/f 37 b/b for d/f 66 b/b for f/f

ANNEXE

STATEMENT SHOWING THE REVENUE VILLAGES AND THEIR CONSTITUENT PANCHAYATS

7. SANKARI TALUK

L.C. No.	*Name of Village*	*Name of Panchayat in which included with alphabetical indications where there are other segment(s)*	*Cross reference for the other segment(s) of Panchayat.*
(1)	(2)	(3)	(4)
46	Vettukkadupatti	Kottavarudampatti d/e	56 for c/e 55 for e/e 53 for b/e 54 for a/e
47	Gedikaval	Vaikuntam b/b	34 for a/b
48	Sellappampatti	Irugalur b/b	49 for a/b
49	Irugalur	Irugalur a/b	48 for b/b
50	Uthupalayam	Sungidivarathampatti b/c	52 for c/c 51 for a/c
51	Sungidivarathampatti	Sungidivarathampatti a/c	52 for c/c 50 for b/c
52	Puchampatti	Sungidivarathampatti c/c	51 for a/c 50 for b/c
53	Sungidivarathampatti	Kottavarudampatti b/e	46 for d/e 56 for c/e 55 for e/e 54 for a/e
54	Kottavarudampatti	Kottavarudampatti a/e	46 for d/e 56 for c/e 55 for e/e 53 for b/e
55	Valayasettipalaiyam	Kottavarudampatti e/e	46 for d/e 56 for c/e 53 for b/e 54 for a/e
56	Avarangampalaiyam	Kottavarudampatti c/e	46 for d/e 55 for e/e 53 for b/e 54 for a/e
57	Aiveli	Aiveli	..
58	Sankari	Sankari a/f	67 for b/f 59 for c/c for c/f 37 b/b for d/f 45 b/b for e/f 66 b/b for f/f
59 a/c	Chinnakkavandanur	Mothayanur	..
59 b/c	Chinnakkavandanur	Chinnakkavandanur	..
59 c/c	Chinnakkavandanur	Sankari c/f 58 for a/f	67 for b/f 37 b/b for d/f 45 b/b for e/f 66 b/b for f/f
60	Alattur	Alattur	..
61	Pullakkavundanpatti	Pullakkavundanpatti	..
62	Pullakkavundanpatti Agraharam	Pullakkavundanpatti Agraharam	..

ANNEXE

STATEMENT SHOWING THE REVENUE VILLAGES AND THEIR CONSTITUENT PANCHAYATS.

7. SANKARI TALUK

L.C. No.	*Name of Village*	*Name of Panchayat in which included with alphabetical indications where there are other segment(s)*	*Cross reference for the other segment(s) of Panchayat*
(1)	(2)	(3)	(4)
63	Katteri	Katteri	..
64	Virachchipalaiyam	Virachchipalaiyam	..
65	Sanniyasipatti Agraharam	Sanniyasipatti Agraharam	..
66 a/b	Morur	Morur East and Morur West	..
66 b/b	Morur	Sankari f/f	58 for a/f 67 for b/f 37 b/b for d/f 59 c/c for c/f 45 b/b for e/f
67	Kasturippatti	Sankari b/f	58 for a/f 59 c/c for c/f 37 b/b for d/f 45 b/b for e/f 66 b/b for f/f
68	Annadanapatti	Annadanapatti	..
69	Vadugappatti	Vadugappatti a/b	70 for b/b
70	Veppampatti	Vadugappatti b/b	69 for a/b
71	Irugalur Puduppalaiyam	Irugalur Puduppalaiyam	..

URBAN PRIMARY CENSUS ABSTRACT

7. SANKARI TALUK.

Location Code No.	Name of Town/Division/Ward	Area of Town/Division/Ward in Km.²	No. of Occupied Residential Houses	No. of Households	Total Population (including Institutional and Houseless Population)			Scheduled Castes		Scheduled Tribes	
					Persons	Males	Females	Males	Females	Males	Females
(1)	(2)	(3)	(4)	(5)	(6)	(7)	(8)	(9)	(10)	(11)	(12)
XXXVII	Idappadi (M)										
	Ward No. 1 ..	..	303	303	1,308	679	629	46	49	..	..
	Ward No. 2 ..	..	339	340	1,475	789	686	309	272	..	..
	Ward No. 3 ..	..	357	358	1,545	751	794	2	3	..	..
	Ward No. 4 ..	..	354	354	1,567	825	742	8	7	..	..
	Ward No. 5 ..	..	298	298	1,242	661	581	117	75	..	..
	Ward No. 6 ..	..	320	320	1,358	688	670	1	1	..	..
	Ward No. 7 ..	..	341	341	1,504	790	714	..	..	..	..
	Ward No. 8 ..	..	311	311	1,568	784	784	..	..	..	..
	Ward No. 9 ..	..	455	455	2,186	1,137	1,049	24	23	..	..
	Ward No. 10 ..	..	505	505	2,321	1,177	1,144	341	308	..	..
	Ward No. 11 ..	..	360	360	1,612	850	762	77	71	..	..
	Ward No. 12 ..	..	450	450	2,266	1,170	1,096	3	1	..	..
	Ward No. 13 ..	..	383	383	1,832	952	880	..	..	..	..
	Ward No. 14 ..	..	417	419	1,922	986	936	..	..	..	..
	Ward No. 15 ..	..	326	564	1,588	809	779	4	4	..	..
	Ward No. 16 ..	..	348	348	1,744	898	846	..	..	..	..
	Ward No. 17 ..	..	246	274	1,376	688	688	1	3	..	..
	Ward No. 18 ..	..	256	256	1,331	642	689	10	27	..	..
	Ward No. 19 ..	..	273	273	1,424	722	702	2	2	..	..
	Ward No. 20 ..	..	325	325	1,496	759	737	18	3	..	..
	Ward No. 21 ..	..	365	366	1,641	855	786	45	39	..	..
	Ward No. 22 ..	..	397	397	2,020	1,021	999	21	22	..	..
	Ward No. 23 ..	..	466	466	2,278	1,158	1,120	186	173	..	..
	Ward No. 24 ..	..	415	415	1,571	809	762	239	212	..	..
	Town Total ..	32.38	8,610	8,681	40,175	20,600	19,575	1,444	1,295	..	..

URBAN PRIMARY CENSUS ABSTRACT

7. SANKARI TALUK.

Location Code No.	Name of Town/Division/Ward	Literates		Main Workers. Total Main Workers (I-IX)		Cultivators (I)		Agricultural Labourers (II)	
		Males	Females	Males	Females	Males	Females	Males	Females
(1)	(2)	(13)	(14)	(15)	(16)	(17)	(18)	(19)	(20)
XXXVII	Idappadi (M)								
	Ward No. 1 ..	186	49	420	253	188	80	147	165
	Ward No. 2 ..	309	85	516	271	180	58	190	203
	Ward No. 3 ..	393	128	476	260	182	21	53	137
	Ward No. 4 ..	216	47	552	359	200	142	92	175
	Ward No. 5 ..	206	34	450	196	124	36	149	144
	Ward No. 6 ..	285	58	445	94	132	14	126	65
	Ward No. 7 ..	242	58	525	216	175	61	91	130
	Ward No. 8 ..	470	318	476	75	29	6	9	6
	Ward No. 9 ..	642	333	724	201	72	38	18	50
	Ward No. 10 ..	686	427	676	233	39	6	44	101
	Ward No. 11 ..	579	364	489	117	20	7	3	6
	Ward No. 12 ..	735	427	659	133	24	2	..	..
	Ward No. 13 ..	548	284	557	189	42	13	14	90
	Ward No. 14 ..	666	329	577	212	18	1	9	7
	Ward No. 15 ..	463	210	482	126	39	11	21	17
	Ward No. 16 ..	657	383	474	74	2	1	3	..
	Ward No. 17 ..	568	400	412	174	7	2	..	..
	Ward No. 18 ..	555	475	414	67	8	..	..	4
	Ward No. 19 ..	577	367	414	38	7	..	..	..
	Ward No. 20 ..	584	352	437	105	29	1	4	3
	Ward No. 21 ..	527	292	515	187	11	4	15	13
	Ward No. 22 ..	625	338	614	156	71	16	17	10
	Ward No. 23 ..	713	374	704	317	22	4	60	60
	Ward No. 24 ..	359	135	552	254	213	104	146	113
	Town Total ..	11,791	6,267	12,560	4,307	1,834	628	1,211	1,499

URBAN PRIMARY CENSUS ABSTRACT

7. Sankari Taluk

Location Code No.	Name of Town/ Division/ Ward.	Main Workers: Household Industry-Manufacturing, Processing, Servicing and Repairs [V a)]		Main Workers: Other Workers [III, IV, V (b) and VI to IX]		Marginal Workers		Non-Workers	
		Males	Females	Males	Females	Males	Females	Males	Females
(1)	(2)	(21)	(22)	(23)	(24)	(25)	(26)	(27)	(28)
XXXVII	Idappadi (M)								
	Ward No. 1 ..	6	6	79	2	..	..	259	376
	Ward No. 2 ..	51	3	95	7	1	1	272	414
	Ward No. 3 ..	79	95	162	7	..	1	275	533
	Ward No. 4 ..	3	1	257	41	..	..	273	383
	Ward No. 5 ..	19	1	158	15	1	2	210	383
	Ward No. 6 ..	22	1	165	14	..	46	243	530
	Ward No. 7 ..	11	3	248	22	2	12	263	486
	Ward No. 8 ..	6	3	432	60	..	3	308	706
	Ward No. 9 ..	24	10	610	103	..	27	413	821
	Ward No. 10 ..	15	41	578	85	1	30	500	881
	Ward No. 11 ..	73	50	393	54	3	1	358	644
	Ward No. 12 ..	33	4	602	127	8	12	503	951
	Ward No. 13 ..	85	7	416	79	4	10	391	681
	Ward No. 14 ..	38	28	512	176	..	43	409	681
	Ward No. 15 ..	54	27	368	71	4	76	323	577
	Ward No. 16 ..	23	8	446	65	5	..	419	772
	Ward No. 17 ..	52	57	353	115	1	10	275	504
	Ward No. 18 ..	14	22	392	41	1	6	227	616
	Ward No. 19 ..	85	14	322	24	..	..	308	664
	Ward No. 20 ..	27	37	377	64	1	24	321	608
	Ward No. 21 ..	23	14	466	156	..	42	340	557
	Ward No. 22 ..	37	14	489	116	..	5	407	838
	Ward No. 23 ..	85	44	537	209	..	..	454	803
	Ward No. 24 ..	20	12	173	25	1	266	256	242
	Town Total ..	885	502	8,630	1,678	33	617	8,007	14,651

Foot Note :—

L.C. No. and Name of Villages included in the Town

L.C. No.	*Name of Town.*		
XXXVII	Idappadi (M)	18b/b	Avaniperur East.
		Village No. 8	Avaniperur West.
		Village No. 18	Idappadi.
		Village No. 19	Chinnamanali.

URBAN PRIMARY CENSUS ABSTRACT

Appendix

Total, Scheduled Caste and Scheduled Tribe Population—Urban Blockwise

7. Sankari Taluk

Location Code No.	Name of Town/Ward/ Urban Block	Total Population	Scheduled Castes	Scheduled Tribes
(1)	(2)	(3)	(4)	(5)
XXXVII.	IDAPPADI (M) EBNo.			
	Ward No. 1 1	616	52	..
	2	692	43	..
	Total ..	1,308	95	..
	Ward No. 2 3	504	121	..
	4	510	107	..
	5	461	353	..
	Total ..	1,475	581	..
	Ward No. 3 6	651	..	..
	7	511	5	..
	8	383	..	..
	Total ..	1,545	5	..
	Ward No. 4 9	784	..	..
	10	783	15	..
	Total ..	1,567	15	..
	Ward No. 5 11	559	..	..
	12	683	192	..
	Total ..	1,242	192	..
	Ward No. 6 13	578	..	..
	14	340	..	..
	15	440	2	..
	Total ..	1,358	2	..
	Ward No. 7 16	427	..	..
	17	445	..	..
	18	632	..	..
	Total ..	1,504	..	..
	Ward No. 8 19	787	..	..
	20	781	..	..
	Total ..	1,568	..	..
	Ward No. 9 21	763	24	..
	22	906	5	..
	23	517	18	..
	Total ..	2,186	47	..

URBAN PRIMARY CENSUS ABSTRACT

APPENDIX

Total, Schedudled Caste and Scheduled Tribe Population—Urban Blockwise

7. SANKARI TALUK

Location Code No. (1)	Name of Town/Ward/Urban Block (2)		Total Population (3)	Scheduled Castes (4)	Scheduled Tribes (5)
XXXVII	IDAPPADI (M) EB No.				
	Ward No. 10	24	846	564	..
		25	696	15	..
		26	779	70	..
	Total ..		**2,321**	**649**	..
	Ward No. 11	27	447	13	..
		28	709	96	..
		29	456	39	..
	Total ..		**1,612**	**148**	..
	Ward No. 12	30	781	..	..
		31	446	..	..
		32	453	..	..
		33	586	4	..
	Total ..		**2,266**	**4**	..
	Ward No. 13	34	474	..	..
		35	653	..	..
		36	705	..	..
	Total ..		**1,832**	..	..
	Ward No. 14	37	332	..	..
		38	447	..	..
		39	534	..	..
		40	609	..	..
	Total ..		**1,922**	..	..
	Ward No. 15	41	467	..	..
		42	547	8	..
		43	574	..	..
	Total ..		**1,588**	**8**	..
	Ward No. 16	44	651	..	..
		45	492	..	..
		46	601	..	..
	Total ..		**1,744**	..	..
	Ward No. 17	47	748	..	..
		48	628	4	..
	Total ..		**1,376**	**4**	..

URBAN PRIMARY CENSUS ABSTRACT

APPENDIX

Total, Scheduled Caste and Scheduled Tribe Population—Urban Blockwise

7. SANKARI TALUK

Location Code No. (1)	Name of Town/Ward/Urban Block (2)		Total Population (3)	Scheduled Castes (4)	Scheduled Tribes (5)
XXXVII	IDAPPADI (M) EB No.				
	Ward No. 18	49	494	6	..
		50	424	21	..
		51	413	10	..
	Total ..		**1,331**	**37**	..
	Ward No. 19	52	733	4	..
		53	691	..	..
	Total ..		**1,424**	**4**	..
	Ward No. 20	54	765	11	..
		55	347	..	..
		56	384	..	..
	Total ..		**1,496**	**11**	..
	Ward No. 21	57	544	84	..
		58	479	..	..
		59	618	..	..
	Total ..		**1,641**	**84**	..
	Ward No. 22	60	484	..	..
		61	519	..	..
		62	553	43	..
		63	464	..	..
	Total ..		**2,020**	**43**	..
	Ward No. 23	64	398	6	..
		65	498	7	..
		66	708	..	..
		67	674	346	..
	Total ..		**2,278**	**359**	..
	Ward No. 24	68	564	353	..
		69	657	55	..
		70	350	43	..
	Total ..		**1,571**	**451**	
	Town Total ..		**40,175**	**2,739**	

8. TIRUCHENGODU TALUK.

TIRUCHENGODU TALUK

SALEM DISTRICT

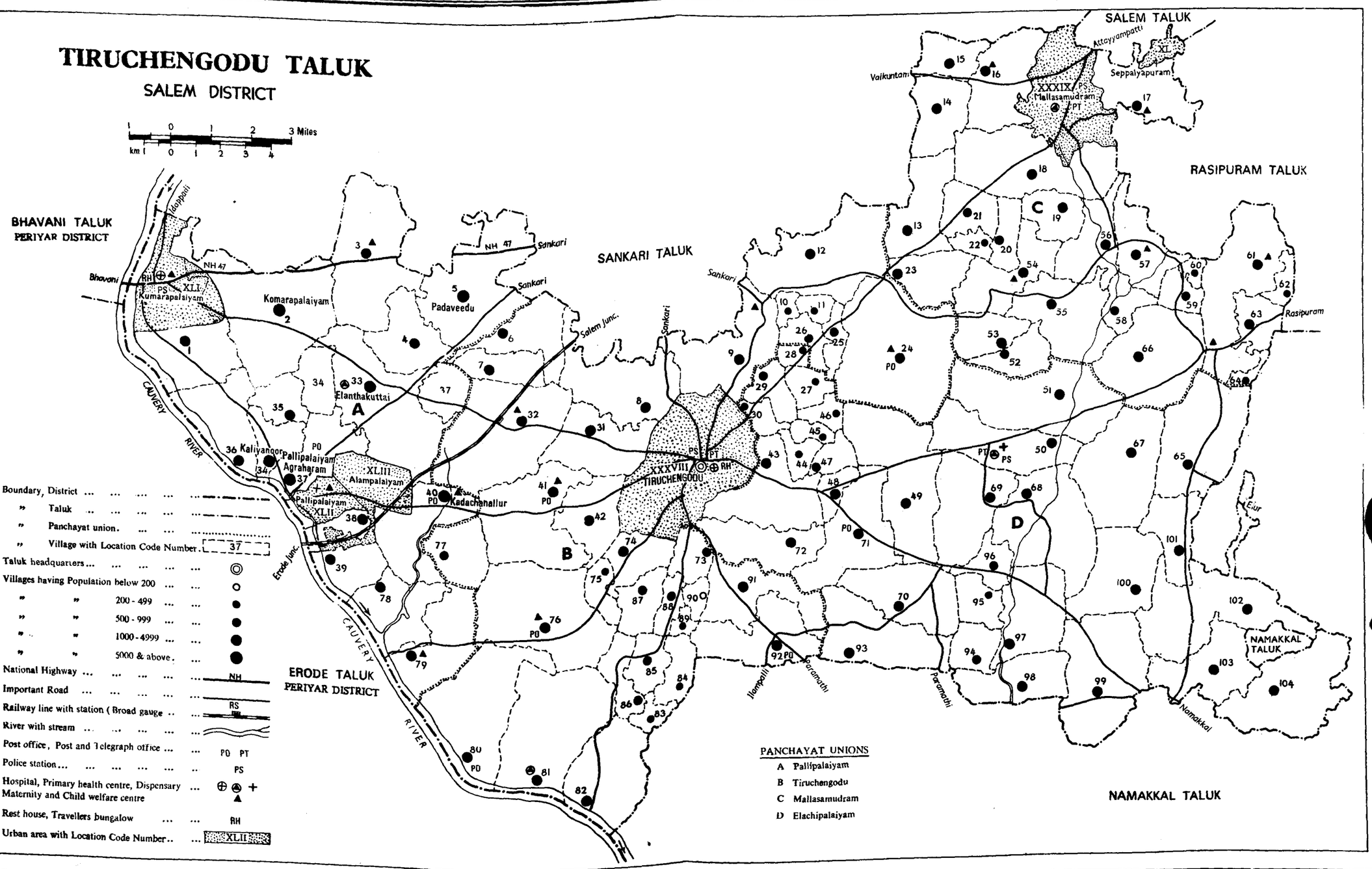

Based upon Survey of India map with the permission of the Surveyor General of India.

© Government of India Copyright, 1984.

P.Z.P.,C.S.O.,Madras-5.

ALPHABETICAL LIST OF VILLAGES

8. TIRUCHENGODU TALUK

Sl. No. (1)	Name of Village (2)	L.C. No. (3)
1	Agaram	50
2	Anangur	32
3	Andipalayam	74
4	Andarappatti	27
5	Animur	87
6	Athipalaiyam	73
7	Attavanai Iraiyamangalam	81
8	Avanasipatti	53
9	Ballakkuli Agraharam	15
10	Bommanpatti	104
11	Chinnatambipalaiyam	28
12	Chittalandur	92
13	Devananguri chchi	31
14	Elaiyampalaiyam	48
15	Elaiyampalaiyam	84
16	Emappalli	76
17	Illandaikuttai	33
18	Iluppili	68
19	Kadachchinallur	40
20	Kailasampalaiyam	30
21	Kaliyanur	34
22	Kaliyanur Agraharam	35
23	Kallupalaiyam	62
24	Karumanur	22
25	Karumapuram	12
26	Karungalpatti Agraharam	58
27	Karuppagoundampalayam	10
28	Karuveppampatti	8
29	Kavundampalaiyam	20
30	Kavundampalaiyam (alias) Komaramangalam	43
31	Kavundampalaiyam (alias) Komarapalaiyam	49
32	Kavundanpalaiyam Tokkavadi	77
33	Kilappalaiyam	69
34	Kokkalai	67
35	Kokkarayanpettai	79
36	Kolamkondai	19
37	Komarapalaiyam	2a/b
38	Konnayar	51
39	Koothanatham	13
40	Kottaipalaiyam	56
41	Kottaipalaiyam	25
42	Kovilpalaiyam	47
43	Kuppandapalaiyam	45
44	Kumarapalaiyam	85
45	Kumarapalaiyam Agraharam	1 a/b
46	Kuthampoondi Agraharam	95
47	Kuttampundi	97
48	Lattivadi	98
49	Mallasamudram (West)	18
50	Mamundi Agraharam	17 a/b 17 b/b
51	Manachi	99
52	Mangalam	16
53	Marapparai	66
54	Mavureddippatti	100
55	Mettupalaiyam	64
56	Minnampalli	63
57	Modamangalam	6
58	Modamangalam Agraharam	7
59	Molasi	82
60	Molippalli	70
61	Morangam	59
62	Munjanur	61
63	Musiri	102
64	Nallipalaiyam	93
65	Neikkarappatti	29
66	Odappalli Agraharam	39
67	Oduvampalaiyam	46
68	Padaivedu	5
69	Palamedu	57
70	Pallakkapalaiyam	3
71	Pallipalaiyam Agraharam	37 a/c b/c
72	Pappampalaiyam	78
73	Paruttipalli	55
74	Patlur	80
75	Periyamanali	65
76	Pillanattam	23
77	Piridi	86
78	Pokkampalaiyam	72
79	Puduppalaiyam Agraharam	38
80	Puduppuliyampatti	91
81	Pullakkavundanpatti	96
82	Punjaipudupalayam	94
83	Puthur (East)	103
84	Rajapalaiyam	9
85	Ramapuram	54
86	Samayasangili Agraharam	36
87	Sambagamahadevi	14
88	Sathinayakanpalaiyam	44
89	Savudapuram	4
90	Sembampalaiyam	21
91	Sengodampalaiyam	83
92	Sirumolasi	88
93	Sundangipalaiyam	60
94	Thirumangalam	11
95	Thirumangalampudupalaiyam	26
96	Thondippatti	101
97	Thottiyapalaiyam	75
98	Tokkavadi	41
99	Unjanai	71
100	Vandinatham	52
101	Varagurampatti	42
102	Vattapparappu	90
103	Vattur	24
104	Vettuvampalaiyam	89

VILLAGE PRIMARY CENSUS ABSTRACT

8 TIRUCHENGODU TALUK

Location Code. No.	Name of Village	Area of Village in Hectares	No. of Occupied Residential Houses	No. of Households	Total Population (including Institutional and Houseless Population)			Scheduled Castes		Scheduled Tribes	
					Persons	Males	Females	Males	Females	Males	Females
(1)	(2)	(3)	(4)	(5)	(6)	(7)	(8)	(9)	(10)	(11)	(12)
1a/b	Kumarapalaiyam Agraharam	1,045.12	1,203	1,203	4,528	2,388	2,140	540	447	..	..
2a/b	Kumarapalaiyam	1,960.29	2,400	2,400	9,432	4,846	4.586	571	547	..	5
3	Pallakkapalaiyam	1,451.89	1,094	1,094	3,795	1,929	1,866	610	609	..	..
4	Savudapuram ..	646.92	432	432	1,548	790	758	205	208	..	..
5	Padaivedu ..	1,444.37	1,987	1,987	7,511	3,946	3,565	1,282	1,179	1	1
6	Modamangalam	653.99	699	717	2,688	1,401	1,287	27	33	..	..
7	Modamangalam Agraharam	348.99	468	468	1,753	919	834	323	279	..	..
8	Karuveppampatti	1,131.94	1,108	1,108	4,066	2,066	2,000	690	692	..	..
9	Rajapalaiyam ..	1,097.14	1,022	1,022	3,658	1,870	1,788	330	312	..	..
10	Karuppagoundam palayam	93.08	60	60	221	112	109	..	..	..	..
11	Thirumangalam	127.07	96	96	345	175	170	53	54	..	..
12	Karumapuram ..	1,418.47	847	847	3,237	1,643	1,594	492	489	..	..
13	Koothanatham ..	710.65	406	406	1,567	823	744	217	190	..	..
14	Sambagamahadevi	574.67	394	394	1,443	739	704	213	181	..	..
15a/b	Ballakkuli Agraharam ..	161.07	159	159	608	322	286	92	78	..	..
15b/b	Ballakkuli Agraharam	219.34	199	199	793	421	372	211	185	..	..
	Total ..	380.41	358	358	1,401	743	658	303	263	..	..
16	Mangalam ..	821.54	753	753	2,900	1,465	1,435	554	528	..	..
17a/b	Mamundi Agraharam	343.99	510	510	2,107	1,088	1,019	231	231	..	..
17b/b	Mamundi Agraharam	396.20	388	388	1,614	847	767	238	200	..	..
	Total ..	740.19	898	898	3,721	1,935	1,786	469	431	..	..
18	Mallasamudram (West)	1,405.52	1,117	1,117	4,040	2,040	2,000	805	757	..	..
19	Kolamkondai ..	403.08	292	292	1,020	511	509	187	191	..	..
20	Kavundampalaiyam	280.05	207	207	817	416	401	68	69	..	..
21	Sembampalaiyam	417.65	266	266	916	469	447	52	44	..	..
22	Karumanur ..	141.64	115	115	439	224	215	38	54	..	..
23	Pillanattam ..	507.49	397	397	1,421	701	720	168	161	..	..
24	Vattur ..	2,144.10	1,283	1,293	4,820	2,521	2,299	594	486	..	..
25	Kottaipalaiyam	214.89	152	152	603	310	293	143	140	..	..
26	Thirumangalam	266.29	179	179	666	318	348	128	167	..	..
27	Andarappatti ..	226.63	142	142	499	257	242	59	54	..	..
28	Chinnatambi palaiyam	94.29	115	115	336	173	163	..	..	..	..
29	Neikkarappatti ..	306.35	207	207	799	388	411	128	145	..	..
30	Kailasampalaiyam	175.23	110	110	491	257	234	8	8	..	..
31	Devanangurichi	835.30	999	999	3,778	1,893	1,885	276	295	..	..
32	Anangur ..	1,727.66	1,083	1,083	3,770	1,921	1,849	511	532	..	..
33	Illandaikuttal ..	1,602.20	1,398	1,407	5,334	2,753	2,581	410	364	..	..
34	Kaliyanur ..	766.90	1,277	1,277	5,188	2,684	2,504	414	386	..	..
35	Kaliyanur Agraharam ..	335.54	319	319	1,193	589	604	50	51	..	..
36	Samayasangili Agraharam ..	911.99	968	968	3,789	1,973	1,816	347	307	..	..
37a/c	Pallipalaiyam Agraharam ..	1,005.44	1,696	1,696	6,717	3,496	3,221	245	203	..	..
37b/c	Papllipalaiyam Agraharam ..	..	250	255	915	450	465	124	138	..	..
	Total ..	1,005.44	1,946	1,951	7,632	3,946	3,686	369	341	..	..
38	Puduppalaiyam Agraharam ..	186.14	856	856	3,177	1,710	1,467	19	19	..	..
39	Odappalli Agraharam ..	486.51	755	755	3,091	1,561	1,530	190	197	..	..
40	Kadachchinallur	902.48	1,293	1,293	5,085	2,613	2,472	639	617	..	..
41	Tokkavadi ..	1,274.40	819	819	2,947	1,484	1,463	241	245	..	..
42	Varagurampatti	625.26	441	441	1,498	731	767	49	66	..	..
43 a/b	Kavundampalaiyam (alias) Komaramangalam	559.29	687	687	2,656	1,323	1,333	250	245	..	..
43 b/b	Kavundampalaiyam (alias) Komaramangalam	434.64	348	348	1,200	574	626	121	142	..	..
	Total ..	993.93	1,035	1,035	3,856	1,897	1,959	371	387		
44	Sathinayakkan palaiyam	186.97	116	116	444	217	227	87	82	..	..
45	Kuppanda palaiyam	123.43	92	92	322	157	165	..	..	..	..

VILLAGE PRIMARY CENSUS ABSTRACT

8 TIRUCHENGODU TALUK

Location Code No.	Name of Village	Literates		Main Workers: Total Main Workers (I-IX)		Main Workers: Cultivators (I)		Main Workers: Agricultural Labourers (II)	
		Males	Females	Males	Females	Males	Females	Males	Females
(1)	(2)	(13)	(14)	(15)	(16)	(17)	(18)	(19)	(20)
1a/b	Kumarapalaiyam Agraharam	1,020	439	1,630	681	629	224	535	388
2a/b	Kumarapalaiyam	1,728	720	3,382	1,351	1,018	216	469	633
3	Pallakkapalaiyam	724	236	1,298	565	538	120	311	364
4	Savudapuram ..	338	141	528	205	207	88	136	103
5	Padaivedu ..	1,742	729	2,314	928	608	282	646	595
6	Modamangalam	726	327	942	541	218	114	47	187
7	Modamangalam Agraharam	441	140	624	211	147	15	204	134
8	Karuveppampatti	1,034	479	1,459	768	494	207	372	467
9	Rajapalaiyam ..	867	403	1,273	638	371	231	301	296
10	Karuppagoundampalayam	56	18	71	74	60	69	1	1
11	Thirumangalam	75	35	112	19	51	7	37	10
12	Karumapuram ..	785	322	1,038	553	615	291	256	235
13	Koothanatham ..	354	124	535	239	266	67	187	142
14	Sambagamahadevi	326	150	460	124	210	24	117	79
15a/b	Ballakkuli Agraharam.	117	55	218	129	110	33	86	90
15b/b	Ballakkuli Agraharam	127	40	280	131	95	28	155	99
	Total ..	244	95	498	260	205	61	241	189
16	Mangalam ..	579	260	957	704	415	251	325	349
17a/b	Mamundi Agraharam	480	234	746	474	254	125	234	273
17b/b	Mamundi Agraharam	368	201	549	329	175	90	193	153
	Total ..	848	435	1,295	803	429	215	427	426
18	Mallasamudram (West)	850	344	1,422	826	578	269	641	512
19	Kolamkondai ..	220	69	342	295	155	127	127	155
20	Kavundampalaiyam	164	66	283	112	180	21	74	89
21	Sambampalaiyam	163	42	319	246	188	157	96	85
22	Karumanur ..	95	42	158	46	108	11	34	30
23	Pillanattam ..	296	133	486	518	264	271	187	240
24	Vattur	955	351	1,719	1,135	887	502	600	562
25	Kottaipalaiyam	108	46	204	218	97	102	85	105
26	Thirumangalam	163	89	206	41	100	11	56	22
27	Andarappatti ..	94	35	163	12	98	3	47	8
28	Chinnatambipalaiyam	43	14	135	130	18	6	71	111
29	Neikkarappatti ..	176	70	265	227	58	45	73	172
30	Kailasampalaiyam	175	108	164	113	38	48	38	58
31	Devanangurichchi	933	507	1,289	613	329	87	45	138
32	Anangur ..	956	381	1,247	799	581	374	271	362
33	Illandaikuttai ..	790	274	1,844	861	624	340	437	359
34	Kaliyanur ..	1,159	434	1,799	826	414	198	276	265
35	Kaliyanur .. Agraharam	231	105	420	37	167	4	189	30
36	Samayasangili .. Agraharam	1,063	628	1,253	281	517	49	308	177
37a/c	Pallipalaiyam Agraharam	1,498	667	2,440	894	401	105	90	146
37b/e	Pallipalaiyam .. Agraharam	237	112	302	135	137	35	75	94
	Total ..	1,735	779	2,742	1,029	538	140	165	240
38	Puduppalaiyam... Agraharam	991	468	1,159	438	34	54	21	25
39	Odappalli ... Agraharam	804	371	1,006	673	112	124	93	190
40	Vadachinallur ...	1,417	881	1,599	1,045	191	342	349	502
41	Tokkavadi ...	416	151	1,039	313	695	216	190	79
42	Varagurampatti	294	121	532	125	236	58	18	33
43a/b	Kavundampalaiyam (alias) Komaramangalam ..	657	346	877	416	125	36	224	263
43b/b	Kavundampalaiyam (alias) Komaramangalam ..	314	149	363	154	122	41	99	93
	Total	971	495	1,240	570	247	77	323	356
44	Sathinayakkanpalaiyam ..	101	45	154	29	60	4	57	21
45	Kuppandapalaiyam	67	26	102	25	66	18	9	7

VILLAGE PRIMARY CENSUS ABSTRACT

8 TIRUCHENGODU TALUK

Location Code No.	Name of Village	Main Workers: Household Industry-Manufacturing, Processing, Servicing and Repairs [V (a)]		Main Workers: Other Workers [III, IV, V (b) and VI to IX]		Marginal Workers		Non-Workers	
		Males	Females	Males	Females	Males	Females	Males	Females
(1)	(2)	(21)	(22)	(23)	(24)	(25)	(26)	(27)	(28)
1a/b	Kumarapalaiyam Agraharam	6	3	460	66	15	296	743	1,163
2a/b	Kumarapalaiyam	13	3	1,882	499	..	2	1,464	3,233
3	Pallakkapalaiyam	9	4	440	77	9	23	622	1,278
4	Savudapuram ..	31	3	154	11	6	197	256	356
5	Padaivedu ..	16	3	1,044	48	5	44	1,627	2,593
6	Modamangalam	77	40	600	200	2	91	457	655
7	Modamangalam Agraharam	5	6	268	56	6	185	289	438
8	Karuveppampatti	29	9	564	85	2	43	605	1,189
9	Rajapalaiyam ..	23	16	578	95	1	215	596	935
10	Karuppagoundam Palalyam	10	4	..	..	..	..	41	35
11	Thirumangalam	4	..	20	2	..	..	63	151
12	Karumapuram ..	53	12	114	15	39	168	566	873
13	Koothanatham ..	11	1	71	29	29	99	259	406
14	Sambaganahadevi	10	7	123	14	..	1	279	579
15 a/b	Ballakkuli Agraharam	1	..	21	6	3	87	101	70
15b/b	Ballakkuli Agraharam	11	3	19	1	11	61	130	180
	Total ..	12	3	40	7	14	148	231	250
16	Mangalam ..	125	85	92	19	..	1	508	730
17a/b	Mamundi Agraharam	132	54	126	22	..	..	342	545
17b/b	Mamundi Agraharam	44	30	137	56	..	1	298	437
	Total ..	176	84	263	78	..	1	640	982
18	Mallasumudram (West)	28	10	175	35	..	33	618	1,141
19	Kolamkondai ..	9	5	51	8	..	6	169	208
20	Kavundampalaiyam	..	..	29	2	..	52	133	237
21	Sembampalaiyam	2	..	33	4	..	..	150	201
22	Karumanur ..	..	1	16	4	..	32	66	137
23	Pillanattam ..	2	2	33	5	1	..	214	197
24	Vattur	27	1	205	70	..	39	802	1,125
25	Kottaippalaiyam	6	6	16	5	..	..	106	75
26	Thirumangalam	1	1	49	7	..	193	112	114
27	Andarappatti ..	2	1	16	..	2	..	92	230
28	Chinnatambipalaiyam	13	3	33	10	..	..	38	32
29	Neikkarappatti ..	2	..	132	10	..	1	123	183
30	Kailasampalaiyam	4	..	84	7	..	..	93	121
31	Devanangurichi	59	98	856	290	..	22	604	1,250
32	Anangur ..	25	11	372	52	2	105	672	945
33	Illandaikuttai ..	30	3	753	159	5	224	904	1,496
34	Kaliyanur ..	34	8	1,075	355	14	40	871	1,638
35	Kaliyanur Agraharam	1	..	63	3	..	4	169	563
36	Samayasangili .. Agraharam	4	..	424	55	..	40	720	1,495
37a/c	Pallipalaiyam .. Agraharam	30	13	1,919	630	4	50	1,052	2,277
37b/c	Pallipalaiyam .. Agraharam	7	..	83	6	..	39	148	291
	Total ..	37	13	2,002	636	4	89	1,200	2,568
38	Pudupalaiyam Agraharam	32	38	1,062	321	6	9	545	990
39	Odappalli Agraharam	3	8	798	351	..	10	555	847
40	Kodachinallur	35	10	1,024	191	2	45	1,012	1,382
41	Tokkavadi ..	5	..	149	18	1	86	444	1,064
42	Varaguramapatti	155	18	123	16	1	..	198	642
43a/b	Kavundampalayam (alias) Komaramangalam ..	174	76	354	41	..	1	446	916
43b/b	Kavundampalaiyam (alias) Komaramangalam ..	9	4	133	16	15	104	196	368
	Total	183	80	487	57	15	105	642	1,284
44	Sathinayakkanpalaiyam ..	[illegible]	1	36	3	..	..	63	198
45	Kuppandapalaiyam ..	..	..	27	..	..	23	55	117

VILLAGE PRIMARY CENSUS ABSTRACT

8. TIRUCHENGODU TALUK

Location Code No.	Name of Village	Area of Village in Hectares	No. of Occupied Residential Houses	No. of Households	Total Population (including institutional and Houseless Population)			Scheduled Castes		Scheduled Tribes	
					Persons	Males	Females	Males	Females	Males	Females
	(2)	(3)	(4)	(5)	(6)	(7)	(8)	(9)	(10)	(11)	(12)
46	Oduvampalaiyam	166.33	87	87	289	144	145	..	..	..	..
47	Kovilpalaiyam	213.68	177	177	596	289	307	160	182	..	..
48	Elaliyampalaiyam ..	201.13	310	310	1,170	585	585	194	168	..	
49	Kavundampalaiyam (alias) Komarapalaiyam ..	1,441.13	736	736	2,635	1,344	1,291	300	264	..	..
50	Agaram ..	939.31	843	843	3,310	1,710	1,600	427	398	..	..
51	Konnayar ..	1,587.23	1,093	1,093	3,965	2,024	1,941	534	988	..	..
52	Vandinatham ..	350.47	153	153	529	262	267	86	84	..	..
53	Avanasipatti ..	402.67	271	271	1,019	522	497	143	120	..	..
54	Ramapuram ..	749.97	518	521	1,948	996	952	161	144	..	..
55	Paruttipalli ..	986.25	527	527	1,997	1,039	958	208	220	..	..
56	Kottaipalaiyam	589.64	284	284	1,102	567	535	164	167	..	..
57	Palamedu ..	656.02	580	580	2,294	1,186	1,108	353	331	..	..
58	Karungalpatti Agraharam ..	288.14	194	194	693	342	351	118	101	..	..
59	Morangam ..	233.39	194	194	702	362	340	7	8	..	..
60	Sundangipalaiyam	105.62	87	87	348	182	166	61	44	..	..
61a/b	Munjanur ..	836.92	546	546	1,948	970	978	252	277	..	..
61b/b	Munjanur ..	528.94	491	491	1,998	1,036	962	109	77	..	..
	Total	1,365.86	1,037	1,037	3,946	2,006	1,940	361	354	..	..
62	Kallupalaiyam	172.80	124	124	483	262	221	147	90	—	—
63	Minnampalli ..	355.52	318	318	1,230	609	621	241	249	—	—
64	Mettupalaiyam	87.01	95	95	372	201	171	109	95	—	—
65a/b	Periyamanali ..	675.44	771	772	3,121	1,549	1,572	453	495	—	—
65b/b	Periyamanali ..	614.74	393	393	1,424	729	695	311	301	—	—
65	Total	1,290.18	1,164	1,165	4,545	2,278	2,267	764	796	—	—
66a/b	Marapparai —	886.69	758	758	2,830	1,439	1,391	225	214	—	
66b/b	Marapparai —	439.50	254	254	1,011	519	492	228	202	—	—
	Total — —	1,326.19	1,012	1,012	3,841	1,958	1,883	453	416	—	—
67	Kokkalai ..	1,290.58	758	759	2,773	1,376	1,397	457	473	—	—
68	Iluppili	1,425.35	802	802	3,075	1,541	1,534	529	532	..	—
69	Kilappalaiyam ..	1,063.55	461	461	1,778	884	894	69	62	..	—
70	Molippalli ..	946.19	580	580	1,960	967	993	343	337	..	—
71	Unjanai ..	1,057.98	859	859	2,866	1,448	1,418	510	513	2	1
72	Pokkampalaiyam	738.98	372	372	1,255	629	626	144	145	—	
73	Athipalaiyam ..	307.97	157	157	586	282	304	139	143	..	..
74	Aadipalaiyam...	436.26	352	352	1,280	643	637	107	107	..	..
75	Thottiyapalaiyam ..	233.10	109	109	427	224	203	..	..	..	..
76	Emappalli (Emapatti) ..	1,741.83	862	862	3,055	1,543	1,512	358	333	..	..
77	Kavudanpalaiyam—Tokkavadi ..	564.55	273	273	891	435	456	..	..	..	..
78	Pappampalaiyam	845.41	721	721	2,712	1,364	1,348	39	40	1	3
79	Kokkarayan-Pettai ..	882.24	1,033	1,033	3,835	1,938	1,897	523	523	..	..
80a/b	Patlur	868.48	508	508	1,809	880	929	131	120	..	..
80b/b	Patlur	636.59	344	344	1,213	609	604	171	160	..	..
	Total	1,505.07	852	852	3,022	1,489	1,533	302	280	—	
81a/b	Attavanai Iraiyamangalam ..	892.36	929	929	3,727	1,861	1,866	490	492	..	..
81b/b	Attavanai Iraiyamangalam ..	675.85	289	289	1,011	500	511	41	33	..	..
	Total	1,568.21	1,218	1,218	4,738	2,361	2,377	531	525	..	—
82	Molasi	1,299.49	795	805	2,821	1,392	1,429	174	186	..	—
83	Sengodampalaiyam	174.83	77	77	276	139	137	..	..	—	..
84	Elaiyampalaiyam	364.63	74	74	323	165	158	..	..	..	..
85	Kumarapalaiyam	326.59	199	199	721	348	373	145	163	..	..
86	Pirithi .. .. (Peathi)	352.89	190	190	704	369	335	28	27	..	..
87	Animur ..	369.49	228	228	748	387	361	70	64	..	..
88	Sirumolasi ..	207.61	211	211	742	388	354	102	87	..	..
89	Vettuvampalaiyam	99.15	107	107	343	169	174	53	58	..	..
90	Vattapparappu ..	148.93	57	57	186	91	95	..	—	..	..
91	Puduppuliyampatti	800.49	450	450	1,572	820	752	213	198	..	..
92	Chittalandur ..	965.21	788	788	2,906	1,432	1,474	232	243	..	..
93	Nallipalaiyam ..	1,101.59	555	555	2,034	1,042	992	290	320	..	..
94	Punjai Pudupalaiyam ..	365.04	230	230	769	377	392	124	115	..	..
95	Kutham Poondi Agraharam ..	334.68	154	154	478	227	251	24	26	..	..
96	Pullakkavundan Patti	239.58	199	199	752	363	389	82	88	..	..

VILLAGE PRIMARY CENSUS ABSTRACT

8. Virichencodu Taluk

Location Code No. (1)	Name of Village (2)	Literates		Main Workers					
				Total Main Workers (I-IX)		Cultivators (I)		Agricultural Labourers (II)	
		Males (13)	Females (14)	Males (15)	Females (16)	Males (17)	Females (18)	Males (19)	Females (20)
46	Oduvampalaiyam	75	28	98	21	85	13	5	6
47	Kovilpalaiyam	130	58	202	64	92	23	79	40
48	Elaiyampalaiyam	336	161	340	275	97	95	55	115
49	Kavundam-palaiyam (alias) Komara-palaiyam ..	568	239	904	555	560	274	262	270
50	Agaram ..	784	413	1,066	306	436	80	268	196
51	Konnayar ..	995	368	1,296	489	639	152	346	311
52	Vandinatham ..	122	55	152	169	100	107	17	44
53	Avanasipatti ..	195	68	328	257	209	110	84	139
54	Ramapuram ..	466	151	604	445	282	228	151	191
55	Paruttipalli ..	287	87	788	778	242	57	472	689
56	Kottaipalaiyam	229	124	396	346	281	233	74	92
57	Palamedu ..	586	259	682	444	326	154	229	275
58	Karungalpatti Agraharam ..	162	65	192	165	161	153	10	10
59	Morangam ..	167	45	230	212	106	93	63	97
60	Sundangipalaiyam	72	25	117	98	33	7	51	78
61a/b	Munjanur ..	517	251	619	172	389	43	139	118
61b/b	Munjanur ..	484	181	636	498	277	220	73	190
	Total	1,001	432	1,255	670	666	263	212	308
62	Kallupalaiyam	74	44	168	128	41	7	123	106
63	Minnampalli ..	316	139	360	353	179	99	75	176
64	Mettupalaiyam	86	32	130	25	32	5	78	17
65a/b	Periyamanali ..	904	453	1,058	937	224	92	281	558
65b/b	Periyamanali ..	387	176	437	252	164	84	163	159
	Total	1,291	629	1,495	1,189	388	176	444	717
66a/b	Marapparai ..	651	310	931	694	407	331	225	281
66b/b	Marapparai ..	251	116	324	322	153	101	143	214
	Total	902	426	1,255	1,016	560	432	368	495
67	Kokkalai ..	670	290	873	358	483	133	253	204
68	Iluppili	664	234	1,029	390	480	78	365	302
69	Kilappalaiyam..	381	146	379	287	367	112	79	137
70	Molippalli ..	502	242	625	541	320	224	82	241
71	Unjanai ..	739	306	931	450	356	154	290	242
72	Pokkampalaiyam	240	103	421	191	187	69	143	97
73	Athipalaiyam ..	68	49	191	30	43	4	66	19
74	Andipalayam ..	346	167	414	57	117	20	25	12
75	Thottiyapalaiyam	71	17	163	127	78	74	..	..
76	Emappalli (Emapatti) ..	569	233	1,034	500	557	222	314	258
77	Kavundan-palaiyam Tokkavadi ..	169	50	334	209	231	116	26	71
78	Pappampalaiyam	579	248	921	423	258	110	25	27
79	Kokkarayanpettai	679	268	1,288	1,171	320	317	449	453
80a/b	Patlur	314	192	577	407	286	122	209	266
80b/b	Patlur	206	73	433	249	200	84	192	160
	Total	520	265	1,010	656	486	206	401	426
81a/b	Attavanai Iraiya-mangalam ..	753	264	1,196	403	613	47	292	249
81b/b	Attavanai Iraiya-mangalam ..	162	68	358	245	179	88	88	101
	Total	915	332	1,554	648	792	135	380	350
82	Molasi	572	274	1,004	285	632	84	206	174
83	Sengodanpalaiyam	57	16	103	95	83	74	9	15
84	Elaiyampalaiyam	69	23	117	2	92	1	..	..
85	Kumarapalaiyam	58	41	224	28	105	9	102	19
86	Pirithi (Peuthi)	75	24	291	46	214	14	59	29
87	Animur ..	151	58	254	165	90	49	69	106
88	Sirumolasi ..	205	59	235	136	119	47	62	86
89	Vettuvampalaiyam	38	12	99	1	61	..	32	1
90	Vattapparappu	42	19	55	1	38	1	9	..
91	Puduppuliyam-patti	400	183	589	563	227	275	167	228
92	Chittalandur ..	725	352	989	586	313	199	215	235
93	Nallipalayam ..	562	236	701	556	346	296	217	236
94	Punjai Pudu-palaiyam ..	175	63	234	236	121	30	70	185
95	Kuthampoondi Agraharam ..	121	48	159	162	103	3	23	154
96	Pullakkavundan patti	184	82	255	46	108	4	65	35

VILLAGE PRIMARY CENSUS ABSTRACT.

8. TIRUCHENGODU TALUK

Location Code No.	Name of Village	Main Workers: Household Industry—Manufacturing, Processing, Servicing and Repairs [(V(a)]		Main Workers: Other Workers [III, IV, V(b), and VI to IX]		Marginal Workers.		Non-Workers	
		Males	Females	Males	Females	Males	Females	Males	Females
(1)	(2)	(21)	(22)	(23)	(24)	(25)	(26)	(27)	(28)
46	Odu vampalaiyam	..	..	8	2	..	43	46	81
47	Kovilpalaiyam	9	..	22	1	5	70	82	173
48	Elaiyampalaiyam	58	48	130	17	..	1	245	309
49	Kavundam palaiyam (alias) Komara-palaiyam ..	5	1	77	10	1	52	439	684
50	Agaram ..	31	2	331	28	1	16	643	1,278
51	Konnayar ..	39	2	272	24	6	160	722	1,292
52	Vandinatham ..	15	15	20	3	5	3	105	95
53	Avanasipatti ..	15	8	20	..	13	70	181	170
54	Ramapuram ..	37	15	134	11	41	130	351	377
55	Parutipalli ..	40	30	34	2	2	1	249	179
56	Kottaipalayam ..	18	14	23	7	2	1	169	188
57	Palamedu ..	23	1	104	14	56	215	448	449
58	Karungalpatti Agraharam ..	3	1	18	1	21	67	129	119
59	Morangam ..	35	18	26	4	..	..	132	128
60	Sundangi-palaiyam ..	11	5	22	8	..	1	65	67
61a b	Munjanur ..	19	4	72	7	8	378	343	428
61b/b	Munjanur ..	26	35	260	53	..	10	400	454
	Total ..	45	39	332	60	8	388	743	882
62	Kallupalaiyam	..	6	4	9	..	11	94	82
63	Minnampalli	10	8	96	70	..	22	249	246
64	Mettupalaiyam	11	..	9	3	5	92	66	54
65a/b	Periyamanali	430	263	123	24	[illegible]	61	491	574
65b/b	Periyamanali	2	..	108	9	..	94	292	349
	Total ..	432	263	231	33	..	155	783	923
66a/b	Marapparai	91	35	208	47	..	39	508	658
66b/b	Marapparai	2	3	26	4	..	..	195	170
	Total ..	93	38	234	51	..	39	703	828
67	Kokkalai	33	10	104	11	11	194	492	845
68	Iluppili	102	..	82	10	..	1	512	1,143
69	Kilapalaiyam ..	63	21	70	17	12	134	293	473
70	Molippalli ..	26	29	197	47	8	101	334	351
71	Unjanai	105	32	180	22	1	88	516	880
72	Pokkampalaiyam	25	20	66	5	..	79	208	356
73	Athipalaiyam ..	8	1	74	6	..	119	91	155
74	Andipalaiyam ..	7	5	265	20	..	11	229	569
75	Thottiyapalaiyam	..	..	85	53	..	8	61	68
76	Emappalli .. (Emapatti) ..	5	5	158	15	1	263	508	749
77	Kayundanpalaiyam Tokkavadi ..	3	1	74	21	..	..	101	247
78	Pappampalaiyam	16	1	622	285	1	286	442	639
79	Kokkarayanpettai	95	133	424	268	3	30	647	696
80a/b	Patlur	2	..	80	19	1	183	302	339
80b/b	Patlur	13	2	28	3	1	126	175	229
	Total ..	15	2	108	22	2	309	477	568
81a/b	Attavanai Iraiya-mangalam ..	80	25	211	82	7	407	658	1,056
81b/b	Attavanai Iraiya-mangalam ..	6	5	85	51	..	..	142	266
	Total ..	86	30	296	133	7	407	800	1,322
82	Molasi	29	14	137	13	3	239	385	905
83	Sengodampalaiyam	..	..	11	6	..	..	36	42
84	Elaiyampalaiyam	..	..	25	1	1	88	47	68
85	Kumarapalaiyam	..	..	17	..	..	10	124	335
86	Pirithi ((Peuthi)	..	..	18	3	1	211	77	78
87	Animur ..	..	..	95	10	..	2	133	194
88	Sirumolasi ..	2	..	52	3	15	12	138	206
89	Vettuvampalaiyam	..	..	6	..	..	40	70	133
90	Vattapparappu	..	..	8	..	..	6	36	88
91	Puduppuliyam-patti ..	5	7	190	53	..	..	231	189
92	Chittalandur ..	197	127	264	25	..	4	443	884
93	Nallipalaiyam ..	20	5	118	19	..	26	341	410
94	Punjai Pudu-palaiyam ..	..	..	43	21	12	25	131	131
95	Kutham Poondi .. Agraharam ..	6	..	27	5	..	3	58	86
96	Pullakkavundam patti	26	3	56	4	5	49	103	294

VILLAGE PRIMARY CENSUS ABSTRACT

8. TIRUCHENGODU TALUK

Location Code No.	Name of Village	Area of Village in Hectares	No. of Occupied Residential Houses	No. of Households	Total Population (including institutional and Houseless Population)			Scheduled Castes		Scheduled Tribes	
					Persons	Males	Females	Males	Females	Males	Females
(1)	(2)	(3)	(4)	(5)	(6)	(7)	(8)	(9)	(10)	(11)	(12)
97	Kuttam Pundi	953.47	570	570	2,065	1,033	1,032	255	275	..	..
98	Lattivadi ..	729.67	567	567	2,150	1,084	1,066	277	256	..	..
99a/b	Manathi ..	783.09	431	431	1,621	806	815	211	213	..	..
99b/b	Manathi ..	676.25	399	399	1,500	715	785	160	175	..	..
	Total ..	1,459.34	830	830	3,121	1,521	1,600	371	388	..	..
100	Mavureddipatti	947.80	558	558	2,113	1,028	1,085	262	306	..	..
101	Thondippatti ..	607.45	443	443	1,677	844	833	188	186	..	..
102a/b	Musiri	857.96	398	398	1,502	713	789	194	207	..	..
102b/b	Musiri	756.79	338	338	1,281	646	635	94	92	..	..
	Total ..	1,614.75	736	736	2,783	1,359	1,424	288	299	..	..
103a/b	Puthur East ..	575.48	321	321	1,121	564	557	188	194	..	..
103b/b	Puthur East ..	232.70	300	300	1,132	575	557	8	4	..	..
	Total ..	808.18	621	621	2,253	1,139	1,114	196	198	..	..
104	Bommanpatti ..	1,356.96	953	953	3,741	1,862	1,879	394	380	..	..
	Taluk Rural Total	78,699.00	61,009	61,065	228,330	116,075	112,255	25,980	25,097		

VILLAGE PRIMARY CENSUS ABSTRACT

8. TIRUCHENGODU TALUK

Location Code No.	Name of Village	Literates		Main Workers. Total Main Workers (I-IX)		Cultivators (I)		Agricultural Labourers (II)	
		Males	Females	Males	Females	Males	Females	Males	Females
(1)	(2)	(13)	(14)	(15)	(16)	(17)	(18)	(19)	(20)
97	Kuttam Pundi	547	284	647	477	308	150	124	261
98	Lattivadi ..	581	251	634	470	261	97	176	
99a/b	Manathi ..	445	204	490	401	224	177	117	164
99b/b	Manathi ..	291	180	473	105	230	22	142	65
	Total	736	384	963	506	454	199	259	229
100	Mavureddipatti	439	166	681	381	351	122	198	239
101	Thondippatti ..	448	232	565	350	219	151	107	100
102a/b	Musiri	239	97	508	326	323	24	154	299
102b/b	Musiri	295	132	454	415	304	206	81	198
	Total	534	229	962	741	627	230	235	497
103a/b	Puthur East ..	243	82	353	196	240	60	64	133
103b/b	Puthur East ..	354	188	341	122	109	31	10	53
	Total	597	270	694	318	349	91	74	186
104	Bommanpatti ..	773	276	1,192	687	555	277	461	370
	Taluk Rural Total	51,362	22,508	76,779	41,128	30,427	13,278	18,805	20,432

VILLAGE PRIMARY CENSUS ABSTRACT

8. TIRUCHENGODU TALUK

Location Code No.	Name of Village	Main Workers: Household Industry-Manufacturing, Processing, Servicing and Repairs. [V (a)] Males (21)	Main Workers: Household Industry-Manufacturing, Processing, Servicing and Repairs. [V (a)] Females (22)	Main Workers: Other Workers [III, IV, V (b) and VI to IX] Males (23)	Main Workers: Other Workers [III, IV, V (b) and VI to IX] Females (24)	Marginal Workers Males (25)	Marginal Workers Females (26)	Non-Workers Males (27)	Non-Workers Females (28)
(1)	(2)								
97	Kuttampundi ..	26	17	189	49	24	211	362	344
98	Lattivadi ..	82	41	115	27	..	100	450	496
99a/b	Manaahi ..	41	15	108	45	30	83	286	331
99b/b	Manathi ..	9	10	92	8	6	335	236	345
	Total	50	25	200	53	36	418	522	676
100	Mavureddipatti	18	10	114	10	5	134	342	570
101	Thondippatti ..	131	81	108	18	..	140	279	343
102a/b	Musiri	1	1	30	2	..	9	205	454
102b/b	Musiri	19	6	50	5	..	..	192	220
	Total	20	7	80	7	..	9	397	674
103a/b	Puthur East ..	15	2	34	1	4	86	207	275
103b/b	Puthur East ..	17	..	205	38	1	13	233	422
	Total	32	2	239	39	5	99	440	697
104	Bommanpatti ..	19	18	157	22	3	64	667	1,128
	Taluk Rural Total	**3,490**	**1,762**	**24,057**	**5,656**	**503**	**8,164**	**38,793**	**62,963**

FOOT NOTE :—

1 L.C. No. 1b/b Kumarapalaiyam Agraharam is included in Kumarapalaiyam (M). } V. No. 1. Ayyampalayam Agraharam is included in Kumarapalaiyam (M).

2 L.C. No. 2b/b Kumarapalaiyam is included in Kumarapalaiyam (M). } V. No. 16. Pallipalaiyam—one part included in Pallipalaiyam (P). and another part included in Alampalaiyam (P).

3 L.C. No. 37c/c Pallipalaiyam Agraharam is included in Pallipalaiyam (P).
V. No. 33. Seetharamapalayam
V. No. 34. Tiruchengodu
V. No. 46. Muthanampalaiyam } are included in Tiruchengodu (M).
V. No. 48. Kailasampalayam
V. No. 74. Seppaiyapuram is included in Seppaiyapuram (P).
V. No. 76. Mallasamudram East is included in Mallasamudram (P).

ANNEXE.

STATEMENT SHOWING THE REVENUE VILLAGES AND THEIR CONSTITUENT PANCHAYATS

8. TIRUCHENGODU TALUK

L.C.No.	Name of Village	Name of Panchayat in which included with alphabetical indications where there are other segment (s)	Cross reference for the other segment(s) of Panchayat
(1)	(2)	(3)	(4)
1a/b	Kumarapalaiyam Agraharam	Kuppandapalaiyam	....
2a/b	Komarapalaiyam	Thatankuttai	....
3	Pallakkapalaiyam	Pallakkapalaiyam	....
4	Savudapuram	Savudapuram	....
5	Padaivedu	Padaivedu	....
6	Modamangalam	Modamangalam (alias) ..	....
		Thanneerpandalpalayam ..	....
7	Modamangalam Agraharam ..	Modamangalam Agraharam	....
8	Karuveppampatti	Karuveppampatti	....
9	Rajapalaiyam	Rajapalaiyam	....
10	Karuppagoundampalayam ...	Thirumangalam a/c	11 for b/c 25 for c/c
11	Thirumangalam — —	Thirumangalam b/c	10 for a/c 25 for c/c
12	Karumapuram ..	Karumapuram	....
13	Koothanatham	Koothanatham	....
14	Sambagamahadevi	Sambagamahadevi	....
15a/b	Ballakkuli Agraharam	Ballakkuli Agraharam ..	....
15b/b	Ballakkuli	Ballakkuli	....
16	Mangalam	Mangalam	....
17a/b	Mamundi Agraharam	Mamundi Agraharam ..	....
17b/b	Mamundi	Mamundi	....
18	Mallasamudram (west).. ..	Mallasamudram west ..	....
19	Kolamkondai	Kolamkondai..	....
20	Kavundampalaiyam	Karumanur a/c	21 for b/c 22 for c/c
21	Sembampalaiyam	Karumanur b/c	22 for c/c 20 for a/c
22	Karumanur;	Karumanur c/c	21 for b/c 20 for a/c
23	Pillanattam	Pillanattam	
24	Vattur	Vattur	....
25	Kottaippalaiyam	Thirumangalam c/c	10 for a/c 11 for b/c
26	Thirumangalam Pudupalaiyam	Thirumangalam Pudupalaiyam a/b	28 for b/b
27	Andarappatti	Kuppandapalaiyam a/c ..	45 for b/c 46 for c/c
28	Chinnatambipalaiyam.. ..	Tirumangalam Pudupalaiyam b/b	26 for a/b
29	Neikkarappatti	Kailasampalaiyam a/b ..	30 for b/b
30	Kailasampalaiyam	Kailasampalaiyam b/b ..	29 for a/b
31	Devanangurichchi	Devanangurichchi	... ...
32	Anangur	Anangur	... ...
33	Illandaikuttai	Illandaikuttai	... ...
34	Kaliyanur	Kaliyanur	....
35	Kaliyanur Agraharam ..	Kaliyanur Agraharam ..	....
36	Samayasangili Agraharam ..	Samayasangili Agraharam	....
37a/c	Pallipalaiyam Agraharam ..	Pallipalaiyam Agraharam ..	....
37b/c	Pallipalaiyam Agraharam ..	Patharai	
38	Puduppalaiyam Agraharam ..	Puduppalaiyam Agraharam...	....
39	Odappalli Agraharam	Odappalli Agraharam ...	....
40	Kadachchinallur	Kadachchinallur	....
41	Tokkavadi	Tokkavadi	....
42	Vagarurampatti	Varagurampatti	....

ANNEXE

STATEMENT SHOWING THE REVENUE VILLAGES AND THEIR CONSTITUENT PANCHAYATS

8. TIRUCHENGODU TALUK

L.C. No.	*Name of Village*	*Name of Panchayat in which included with alphabetical indications where there are other segment(s)*	*Cross reference for the other segment(s) of Panchayat.*
(1)	(2)	(3)	(4)
43a/b	Kavundampalaiyam (alias) Komaramangalam	47 Kavundampalaiyam (alias) Komaramangalam	....
43b/b	Kavundampalaiyam (alias) Komaramangalam	Mandagapalaiyam	....
44	Sathinayakkanpalaiyam	Sathinayakkanpalaiyam a/c	47 for b/c 48 for c/c
45	Kuppandapalaiyam	Kuppandapalaiyam b/c	27 for a/c 46 for c/c
46	Oduvampalaiyam	Kuppandapalaiyam c/c	27 for a/c 45 for b/c
47	Kovilpalaiyam	Sathinayakkanpalaiyam b/c	44 for a/c 48 for c/c
48	Elaiyampalayam	Sathinayakkanpalaiyam c/c	44 for a/c 47 for b/c
49	Kavundampalaiyam (alias) Komarapalaiyam	67. Kavundampalaiyam (alias) Komarapalaiyam	....
50	Agaram	Agaram	....
51	Konnayar	Konnayar	....
52	Vandinatham	Vandinatham	....
53	Avanasipatti	Avanasipatti	....
54	Ramapuram	Ramapuram	....
55	Paruttipalli	Paruttipalli	....
56	Kottaipalaiyam	Kottaipalaiyam	....
57	Palamedu	Palamedu	....
58	Karungalpatti Agraharam	Karungalpatti Agraharam	....
59	Morangam	Morangam a/b	....
60	Sundangipalaiyam	Morangam b/b	60 for b/b
61a/b	Munjanur	Munjanur	59 for a/b
61b/b	Munjanur	Nagarpalayam	....
62	Kallupalaiyam	Kallupalaiyam	....
63	Minnampalli	Minnampalli Mettupalaiyam a/b	64 for b/b
64	Mettupalaiyam	Minnampalli Mettupalaiyam b/b	63 for a/b
65a/b	Periyamanali	Periyamanali	....
65b/b	Periyamanali	Chinnamanali	....
66a/b	Marapparai	Marapparai	....
66b/b	Marapparai	Kuppuchipalayam	....
67	Kokkalai	Kokkalai	....
68	Iluppili	Iluppili	....
69	Kilapalaiyam	Kilapalaiyam	....
70	Molippalli	Molippalli	....
71	Unjanai	Unjanai	....
72	Pokkampalaiyam	Pokkampalaiyam	....
73	Athipalaiyam	Sirumolasi a/d	88 for b/d 89 for c/d 90 for d/d
74	Andipalaiyam;	Andipalaiyam	....
75	Thottiyapalaiyiam	Animur a/b	87 for b/b
76	Emappalli Tokkavadi	Emappalli Tokkavadi	....
77	Kavundanpalaiyam	Kavundanpalaiyam	....
78	Pappampalaiyam	Pappampalaiyam	....
79	Kokkarayanpettai	Kokkarayanpettai	....

ANNEXE

STATEMENT SHOWING THE REVENUE VILLAGES AND THEIR CONSTITUENT PANCHAYATS

TIRUCHENGODU TALUK

L.C. No.	*Name of Village*	*Name of Panchayat in which included with alphabetical indications where there are other segment(s)*	*Cross reference for the other segment(s) of Panchayat*
(1)	(2)	(3)	(4)
80a/b	Patlur	Patlur	....
80b/b	Patlur	Chickanaickenpalayam	....
81a/b	Attavanai Iraiyamangalam	Attavani Iraiyamangalam	....
81b/b	Attavanai Iraiyamangalam	S. Iraiyamangalam	....
82	Molasi	Molasi	....
83	Sengodampalaiyam	Pirithi a/d	84 for b/d 85 for c/d 86 for d/d
84	Elaiyampalaiyam	Pirithi b/d	83 for a/d 85 for c/d 86 for d/d
85	Kumarapalaiyam	Pirithi c/d	83 for a/d 84 for b/d 86 for d/d
86	Pirithi	Pirithi d/d	83 for a/d 84 for b/d 85 for c/d
87	Animur	Animur b/b	75 for a/b
88	Sirumolasi	Sirumolasi b/d	73 for a/d 89 for c/d 90 for d/d
89	Vettuvampalaiyam	Sirumolasi c/d	73 for a/d 88 for b/d 90 for d/d
90	Vattapparappu	Sirumolasi d/d	73 for a/d 88 for b/d 89 for c/d
91	Puduppuliyampatti	Puduppuliyampatti	....
92	Chittalandur	Chittalandur	....
93	Nallipalaiyam	Nallipalaiyam	....
94	Punjaipudupalaiyam	Punjaipudupalaiyam	....
95	Kuthampoondi Agraharam	Kuthampoondi a/b	97 for b/b
96	Pullakkavundanpatti	Pullakkavundanpatti	....
97	Kuttampundi	Kuthampoondi b/b	95 for a/b
98	Lattivadi	Lattivadi	....
99a/b	Manathi	Manathi	....
99b/b	Manathi	Elanagar	....
100	Mavureddipatti	Mavureddipatti	....
101	Thondippatti	Thondippatti	....
102a/b	Musiri	Musiri	....
102b/b	Musiri	Akkalampatty	....
103a/b	Puthur (East)	Puthur (East)	....
103b/b	Puthur (East)	Marukkalampatty	....
104	Bommanpatti	Bommanpatti	....

URBAN PRIMARY CENSUS ABSTRACT.

8. TIRUCHENGODU TALUK

Location Code No.	Name of Town/Division/Ward	Area of Town/Division/Ward in km²	No. of Occupied Residential Houses	No. of Households	Total Population (including Institutional and Houseless Population)			Scheduled Castes		Scheduled Tribes	
					Persons	Males	Females	Males	Females	Males	Females
1)	(2)	(3)	(4)	(5)	(6)	(7)	(8)	(9)	(10)	(11)	(12)
XXXVIII	Tiruchengodu (M)										
	Ward No. 1	..	583	583	2,182	1,192	990	5	3	..	..
	Ward No. 2	..	599	599	2,181	1,126	1,055	159	164	..	..
	Ward No. 3	..	1,043	1,043	4,492	2,310	2,182	384	355	..	..
	Ward No. 4	..	535	538	2,449	1,306	1,143	42	40	..	..
	Ward No. 5	..	845	845	3,438	1,761	1,677	193	207	..	..
	Ward No. 6	..	525	525	2,246	1,186	1,060	..	..	..	..
	Ward No. 7	..	696	696	2,745	1,416	1,329	338	319	2	2
	Ward No. 8	..	379	379	1,685	846	839	..	..	..	..
	Ward No. 9	..	507	530	2,375	1,236	1,139	..	..	..	..
	Ward No. 10	..	458	466	2,017	1,010	1,007	8	6	..	..
	Ward No. 11	..	451	451	1,945	988	957	22	69	..	..
	Ward No. 12	..	258	258	1,249	658	591	..	..	..	..
	Ward No. 13	..	288	288	1,540	812	728	16	22	..	..
	Ward No. 14	..	334	334	1,642	846	796	..	..	..	..
	Ward No. 15	..	394	394	1,812	939	873	..	..	..	..
	Ward No. 16	..	456	459	1,970	1,048	922	333	328	..	..
	Ward No. 17	..	339	339	1,638	858	780	6	2	..	..
	Ward No. 18	..	304	305	1,596	798	798	..	..	..	..
	Ward No. 19	..	385	385	1,713	869	844	1	2	..	..
	Ward No. 20	..	529	529	2,210	1,141	1,069	156	161	..	..
	Ward No. 21	..	606	607	2,545	1,319	1,226	38	34	..	..
	Ward No. 22	..	400	400	1,424	715	709	238	233	..	..
	Ward No. 23	..	1,126	1,126	4,254	2,203	2,051	498	452	5	3
	Ward No. 24	..	657	657	2,593	1,357	1,236	164	147	..	..
	Town Total ..	25·19	12,697	12,736	53,941	27,940	26,001	2,601	2,544	7	5
XXXIX	Mallasamudram (P)										
	Ward No. 1	...	198	198	988	490	498	1	1	...	
	Ward No. 2	...	196	196	865	429	436	6	4	...	
	Ward No. 3	...	197	197	744	382	362	...	..	..	
	Ward No. 4	...	106	106	523	264	259	32	24	..	
	Ward No. 5	...	152	152	639	331	308	16	9	..	
	Ward No. 6	...	142	142	615	295	320	2	2	..	
	Ward No. 7	...	316	316	1,304	688	616	72	14	...	
	Ward No. 8 ..	...	164	164	625	333	292	...	...	...	...
	Ward No. 9 ..	...	250	250	953	486	467	99	80	...	...
	Ward No. 10 ..	...	505	506	2,129	1,101	1,028	485	465	..	..
	Ward No. 11 ..	..	158	158	704	358	346	..	..	..	..
	Ward No. 12 ..	..	231	235	1006	515	491	225	232	..	..
	Ward No. 13 ..	..	256	257	1,056	538	518	70	78	...	...
	Town Total	12.25	2871,	2,877	12,151	6,210	5,941	1,008	909	...	1
XL	Seppaiyapuram (P)										
	Ward No. 1 ..	..	93	93	373	193	180	..	..	..	..
	Ward No. 2 ..	..	101	101	412	216	196	51	46	..	..
	Town Total ..	1.19	194	194	785	409	376	51	46	..	..
XLI	Kumarapalaiyam (M)										
	Ward No. 1 ..	..	720	720	2,973	1,519	1,454	251	259	..	..
	Ward No. 2 ..	..	514	516	2,308	1,200	1,108	3	4	..	..
	Ward No. 3 ..	..	186	186	861	434	427	..	..	..	..
	Ward No. 4 ..	..	633	633	2,850	1,421	1,429	6	5	..	..
	Ward No. 5 ..	..	415	415	1,940	1,016	924	2	2	4	5
	Ward No. 6 ..	..	372	372	1,677	860	817	4	..	1	..
	Ward No. 7 ..	..	360	361	1,749	890	859	225	208	..	..
	Ward No. 8 ..	..	348	348	1,761	904	857	..	..	..	..
	Ward No. 9 ..	..	278	278	1,335	682	653	..	..	..	..
	Ward No. 10 ..	..	410	410	2,021	1,039	982	145	137	..	..
	Ward No. 11 ..	..	330	330	1,581	777	804	..	..	..	..
	Ward No. 12 ..	..	566	566	2,725	1,378	1,347	7	8	..	..
	Ward No. 13 ..	..	865	865	4,011	2,103	1,908	45	22	..	..
	Ward No. 14 ..	..	1,220	1,220	5,064	2,667	2,397	79	69	2	2
	Ward No. 15 ..	..	497	497	2,282	1,163	1,119	37	39	..	..
	Ward No. 16 ..	..	482	482	2,248	1,131	1,117	6	2	..	..
	Ward No. 17 ..	..	332	355	1,708	869	839	6	9	..	..
	Ward No. 18 ..	..	479	479	2,150	1,118	1,032	10	11	..	..
	Ward No. 19 ..	..	547	547	2,397	1,239	1,158	34	18	..	..
	Ward No. 20 ..	..	1,047	1,047	4,507	2,385	2,122	40	28	..	..
	Town Total	7.80	10,601	10,627	48,148	24,795	23,353	900	821	7	7
XLII	Pallipalaiyam (P)										
	Ward No. 1 ..	..	686	687	2,967	1,587	1,380	26	3	..	..
	Ward No. 2 ..	..	471	471	2,197	1,155	1,042	6	5	..	..
	Ward No. 3 ..	..	324	324	1,649	872	777	..	..	..	..
	Ward No. 4 ..	..	523	525	2,410	1,240	1,170	4	4	..	..
	Ward No. 5 ..	..	907	907	3,930	2,086	1,844	48	55	..	..
	Ward No. 6 ..	..	684	684	2,957	1,519	1,438	159	164	..	..
	Ward No. 7 ..	..	464	464	2,057	1.073	984	..	..	..	..
	Ward No. 8 ..	..	254	254	1,139	555	584	..	..	..	..
	Ward No. 9 ..	..	569	569	2,646	1,371	1,275	..	..	..	..
	Ward No. 10 ..	..	991	991	4,173	2,175	1,998	51	41	..	..
	Ward No. 11 ..	..	401	401	1,773	903	870	..	..	..	..
	Ward No. 12 ..	..	257	257	1,267	683	584	..	..	..	..
	Ward No. 13 ..	..	266	266	1,254	630	624	..	..	..	..
	Ward No. 14 ..	..	522	522	2,535	1,309	1,226	27	30	..	..
	Town Total ..	2.29	7,319	7,322	32,954	17,158	15,796	321	302	..	..

URBAN PRIMARY CENSUS ABSTRACT
TIRUCHENGODU TALUK

Location Code number. (1)	Name of Town/ Division/Ward (2)	Literates Males (13)	Literates Females (14)	Main Workers: Total Main Workers (I-IX) Males (15)	Total Main Workers (I-IX) Females (16)	Cultivators (I) Males (17)	Cultivators (I) Females (18)	Agricultural Labourers (II) Males (19)	Agricultural Labourers (II) Females (20)
XXXVIII	Tiruchengodu (M)								
	Ward No. 1 ..	907	431	822	97	37	11	5	18
	Ward No. 2 ..	613	324	738	263	99	63	42	64
	Ward No. 3 ..	1,359	767	1,449	358	43	39	57	97
	Ward No. 4 ..	953	586	833	191	6	2	2	..
	Ward No. 5 ..	1,220	827	1,081	141	26	2	84	90
	Ward No. 6 ..	688	374	770	141	25	3	4	..
	Ward No. 7 ..	788	462	907	227	130	24	130	119
	Ward No. 8 ..	441	239	564	155	22	6	..	7
	Ward No. 9 ..	615	342	799	276	1	..	1	..
	Ward No. 10 ..	542	306	630	118	3	1	1	2
	Ward No. 11 ..	725	551	597	90	10	2	11	6
	Ward No. 12 ..	486	317	362	39	5	..	..	..
	Ward No. 13 ..	638	458	408	30	..	..	1	3
	Ward No. 14 ..	684	474	507	37	..	..	..	..
	Ward No. 15 ..	702	437	552	62	..	..	..	..
	Ward No. 16 ..	597	336	611	174	2	1	1	..
	Ward No. 17 ..	684	480	478	42	1	..	..	..
	Ward No. 18 ..	633	509	436	49	4	..	..	..
	Ward No. 19 ..	673	493	513	102	4	..	2	2
	Ward No. 20 ..	709	404	678	159	1	2	..	..
	Ward No. 21 ..	1,051	736	749	101	30	15	1	..
	Ward No. 22 ..	302	117	493	245	22	22	73	87
	Ward No. 23 ..	1,346	734	1,380	368	172	63	219	202
	Ward No. 24 ..	730	354	873	202	46	10	80	101
	Town **Total**	**18,086**	**11,058**	**17,230**	**3,667**	**689**	**266**	**714**	**798**
XXXIX	Mallasamudram (P)								
	Ward No. 1 ..	356	203	324	245	4	1	..	2
	Ward No. 2 ..	267	124	273	139	6	..	5	1
	Ward No. 3 ..	229	109	282	264	4	5	12	18
	Ward No. 4 ..	187	119	150	66	2	..	3	1
	Ward No. 5 ..	219	125	200	62	6	.	..	1
	Ward No. 6 ..	201	157	167	61	3	..	..	1
	Ward No. 7 ..	441	237	400	206	1	2	1	6
	Ward No. 8 ..	152	72	212	126	66	54	81	54

	Ward No. 9 ..	134	51	327	212	110	45	97	115
	Ward No. 10 ..	663	383	639	233	117	39	175	68
	Ward No. 11 ..	173	114	241	136	1	..	..	..
	Ward No. 12 ..	214	82	324	291	58	40	153	175
	Ward No. 13 ..	255	103	328	317	101	65	57	93
	Total	**3,491**	**1,879**	**3,867**	**2,358**	**479**	**251**	**584**	**535**
XL	Seppaiyapuram (P)								
	Ward No. 1 ..	79	41	125	64	24	6	4	16
	Ward No. 2 ..	92	36	138	92	52	30	41	39
	Town **Total** ..	**171**	**77**	**263**	**156**	**76**	**36**	**45**	**55**
XLI	Kumarapalaiyam (M)								
	Ward No. 1 ..	843	415	1,052	534	64	24	109	135
	Ward No. 2 ..	730	367	873	387	1	..	1	..
	Ward No. 3 ..	286	163	310	136	..	..	1	2
	Ward No. 4 ..	888	541	962	458	3	..	..	..
	Ward No. 5 ..	645	353	725	332	..	..	..	..
	Ward No. 6 ..	701	460	575	218	1	..	..	..
	Ward No. 7 ..	684	420	571	178	..	1	8	18
	Ward No. 8 ..	524	250	607	232	..	..	..	..
	Ward No. 9 ..	567	411	413	70	1	..	2	..
	Ward No. 10 ..	739	474	654	250	3	..	3	1
	Ward No. 11 ..	450	319	548	293	..	..	..	..
	Ward No. 12 ..	1,015	645	950	332	5	..	..	..
	Ward No. 13 ..	1,410	859	1,453	439	5	1	8	2
	Ward No. 14 ..	1,709	909	1,848	652	109	15	53	18
	Ward No. 15 ..	773	552	768	231	..	..	6	3
	Ward No. 16 ..	798	530	756	307	1	..	..	..
	Ward No. 17 ..	693	525	545	110	1	..	..	..
	Ward No. 18 ..	834	581	751	228	..	..	..	..
	Ward No. 19 ..	836	478	779	247	24	7	23	31
	Ward No. 20 ..	1,249	693	1,631	421	89	20	139	91
	Town **Total** ..	**16,374**	**9,945**	**16,771**	**6,055**	**307**	**68**	**353**	**301**
XLII	Pallipalaiyam (P)								
	Ward No. 1 ..	797	417	1,045	442	17	9	9	8
	Ward No. 2 ..	545	279	750	297	2	..	7	5
	Ward No. 3 ..	625	351	512	120	..	..	..	..
	Ward No. 4 ..	830	509	818	306	13	..	..	..
	Ward No. 5 ..	1,141	533	1,404	486	27	15	1	..
	Ward No. 6 ..	675	320	1,058	469	11	..	..	..
	Ward No. 7 ..	586	317	749	338	1	1	1	1
	Ward No. 8 ..	357	185	393	203	..	..	1	..
	Ward No. 9 ..	704	317	943	517	..	..	..	..
	Ward No. 10 ..	845	295	1,545	738	..	..	3	2
	Ward No. 11 ..	489	302	650	308	1	..	..	..
	Ward No. 12 ..	506	273	426	90	..	..	..	..
	Ward No. 13 ..	440	269	414	174	..	..	1	..
	Ward No. 14 ..	629	332	864	299	..	..	..	..
	Town **Total** ..	**9,169**	**4,699**	**11,571**	**4,787**	**72**	**25**	**23**	**16**

URBAN PRIMARY CENSUS ABSTRACT

8 TIRUCHENGODU TALUK

Location Code No.	Name of Town/ Division/Ward	Main Workers: Household Industry-Manufacturing, Processing, Servicing and Repairs [V (a)]		Main Workers: Other Workers [III, IV, V (b) and VI to IX]		Marginal Workers		Non-Workers	
		Males	Females	Males	Females	Males	Females	Males	Fema
(1)	(2)	(21)	(22)	(23)	(24)	(25)	(26)	(27)	(28)
XXXVIII	Tiruchengodu (M)								
	Ward No. 1 ..	7	2	773	66	..	1	370	892
	Ward No. 2 ..	20	10	577	126	8	43	380	749
	Ward No. 3 ..	41	21	1,308	201	..	7	861	1,817
	Ward No. 4 ..	41	46	784	143	2	25	471	927
	Ward No. 5 ..	6	5	965	44	1	..	679	1,531
	Ward No. 6 ..	159	70	582	68	1	28	415	896
	Ward No. 7 ..	47	16	600	68	..	86	509	1,016
	Ward No. 8 ..	67	63	475	79	..	19	282	665
	Ward No. 9 ..	139	49	658	227	2	21	435	842
	Ward No. 10 ..	227	88	399	27	..	..	380	889
	Ward No. 11 ..	14	6	562	76	1	23	390	844
	Ward No. 12 ..	22	12	335	27	6	24	290	528
	Ward No. 13 ..	13	1	394	26	2	..	402	698
	Ward No. 14 ..	26	2	481	35	..	9	339	750
	Ward No. 15 ..	31	13	521	49	..	..	387	811
	Ward No. 16 ..	8	8	600	165	..	4	437	744
	Ward No. 17 ..	12	1	465	41	..	20	380	718
	Ward No. 18 ..	9	3	423	46	4	..	358	749
	Ward No. 19 ..	..	3	507	97	..	..	356	742
	Ward No. 20 ..	80	14	597	143	1	..	462	910
	Ward No. 21 ..	13	7	705	79	..	..	570	1,125
	Ward No. 22 ..	33	13	365	123	..	..	222	464
	Ward No. 23 ..	21	11	968	92	1	7	822	1,676
	Ward No. 24 ..	7	3	740	88	..	..	484	1,034
	Town Total ..	1,043	467	14,784	2,136	29	317	10,681	22,017
XXXIX	Mallasamudram (P)								
	Ward No. 1 ..	257	225	63	17	1	5	165	248
	Ward No. 2 ..	104	79	158	59	10	9	146	288
	Ward No. 3 ..	131	180	135	61	..	..	100	98
	Ward No. 4 ..	90	56	55	9	..	..	114	193
	Ward No. 5 ..	43	15	151	46	1	..	130	24
	Ward No. 6 ..	44	40	120	20	1	1	127	25
	Ward No. 7 ..	171	158	227	40	..	9	288	40
	Ward No. 8 ..	30	13	35	5	..	7	121	15

	Ward No. 9 ..	105	49	15	3	..	..	159	255
	Ward No. 10 ..	152	92	195	34	2	3	460	792
	Ward No. 11 ..	166	116	74	20	..	..	117	210
	Ward No. 12 ..	92	68	21	8	1	1	190	199
	Ward No. 13 ..	105	148	65	11	..	..	210	201
	Town Total ..	1,490	1,239	1,314	333	16	35	2,327	3,548
XL	Seppaiyapuram (P)								
	Ward No. 1 ..	63	21	34	21	4	24	64	92
	Ward No. ..	35	22	10	1	..	..	78	104
	Town Total ..	98	43	44	22	4	24	142	196
XLI	Kumarapalaiyam (M)								
	Ward No. 1 ..	3	8	876	367	..	..	467	920
	Ward No. 2 ..	61	26	810	361	..	25	327	696
	Ward No. 3 ..	22	3	287	131	..	..	124	291
	Ward No. 4 ..	85	27	874	431	..	3	459	968
	Ward No. 5 ..	76	50	649	282	..	2	291	590
	Ward No. ..	8	7	566	211	..	8	285	591
	Ward No. 7 ..	30	7	533	152	1	7	318	674
	Ward No. 8 ..	13	..	594	232	..	..	297	625
	Ward No. 9 ..	12	6	398	64	..	6	269	577
	Ward No. 10 ..	54	22	594	227	..	..	385	732
	Ward No. 11 ..	27	23	521	270	..	2	229	509
	Ward No. 12 ..	86	22	859	310	..	9	428	1,006
	Ward No. 13 ..	3	3	1,437	433	..	..	650	1,469
	Ward No. 14 ..	28	33	1,658	586	1	9	818	1,736
	Ward No. 15 ..	22	12	740	216	..	..	395	888
	Ward No. 16 ..	9	8	746	299	..	1	375	809
	Ward No. 17 ..	14	12	530	98	..	..	324	729
	Ward No. 18 ..	30	20	721	208	..	..	367	804
	Ward No. 19 ..	8	7	724	202	..	1	460	910
	Ward No. 20 ..	22	18	1,381	292	..	1	754	1,700
	Town Total ..	613	314	15,498	5,372	2	74	8,022	17,224
XLII	Pallipalaiyam (P)								
	Ward No. 1 ..	34	4	985	421	..	4	542	934
	Ward No. 2 ..	29	9	712	283	3	..	402	745
	Ward No. 3 ..	..	..	512	120	35	128	325	529
	Ward No. 4 ..	2	1	803	305	..	5	422	859
	Ward No. 5 ..	10	5	1,366	466	..	3	682	1,355
	Ward No. 6 ..	4	2	1,043	467	..	8	461	961
	Ward No. 7 ..	6	5	741	331	..	5	324	641
	Ward No. 8 ..	1	2	391	201	1	6	161	375
	Ward No. 9 ..	8	8	935	509	..	2	428	756
	Ward No. 10 ..	1	1	1,541	735	1	22	629	1,238
	Ward No. 11 ..	4	1	645	307	..	1	253	561
	Ward No. 12 ..	8	..	418	90	..	..	257	494
	Ward No. 13 ..	1	..	412	174	..	4	216	446
	Ward No. 14 ..	23	9	841	290	..	..	445	927
	Total ..	131	47	11,345	4,699	40	188	5,547	10,821

URBAN PRIMARY CENSUS ABSTRACT

8 TIRUCHENGODU TALUK

Location Code No.	Name of Town/ Division/ Ward	Area of Town/ Division/ Ward in km.²	No. of Occupied Residential Houses	No. of Households	Total Population (including institutional and Houseless Population)			Scheduled Castes		Scheduled Tribes	
					Persons	Males	Females	Males	Females	Males	Females
(1)	(2)	(3)	(4)	(5)	(6)	(7)	(8)	(9)	(10)	(11)	(12)
XLIII	Alampalaiyam (P)										
	Ward No. 1 ..	..	337	337	1,590	804	786	35	32	..	..
	Ward No. 2 ..	..	137	137	456	241	215	..	..	..	..
	Ward No. 3 ..	..	153	153	554	273	281	59	53	..	..
	Ward No. 4 ..	..	92	92	376	190	186	..	..	..	..
	Ward No. 5 ..	..	524	524	1,952	1,058	894	8	10	..	..
	Ward No. 6 ..	..	625	628	2,612	1,522	1,090	193	195	..	..
	Ward No. 7 ..	..	360	360	1,441	743	698	52	59	..	..
	Ward No. 8 ..	..	232	232	1,034	540	494	..	..	..	..
	Ward No. 9 ..	..	191	191	754	411	343	..	..	..	..
	Ward No. 10 ..	..	132	132	568	296	272	258	232	..	..
	Town Total ..	8.45	2,783	2,786	11,337	6,078	5,259	605	581	..	..
	Taluk Urban Total	57.17	36,465	36,542	159,316	82,590	76,726	5,486	5,203	14	12

FOOT NOTE.—L.C, No. and Name of Villages included in each town

L. C. No.	Name of Town.	L. C. No./V.No.	Name of Village.
(1)	(2)	(3)	(4)
XXXVIII	Tiruchengodu (M)	V. No. 33	Seetharamapalayam.
		,, 34	Tiruchengodu
		,, 46	Muthanampalayam.
		,, 48	Kailasampalayam.
XXXIX	Mallasamudram (P)	,, 76	Mallasamudram.
XL	Seppaiyapuram (P)	,, 74	Seppaiyapuram.
XLI	Kumarapalaiyam (M)	1 b/b	Ayyampalaiyam (Agraharam)
		V. No. 12	Kumarapalaiyam Agraharam.
		2 b/b	Kumarapalaiyam.
XLII	Pallipalaiyam (P)	37 / c/c	Pallipalaiyam Agraharam.
		V. No. 16	Pallipalaiyam (Part)
XLIII	Alampalaiyam (P)	,, 16	Pallipalaiyam (Part)

URBAN PRIMARY CENSUS ABSTRACT

8 TIRUCHENGODU TALUK

Location Code No.	Name of Town/ Division/Ward	Literates		Main Workers: Total Main Workers (I-IX)		Main Workers: Cultivators (I)		Main Workers: Agricultural Labourers (II)	
		Males	Females	Males	Females	Males	Females	Males	Females
(1)	(2)	(13)	(14)	(15)	(16)	(17)	(18)	(19)	(20)
XLIII	Alampalaiyam (P)								
	Ward No. 1 ..	677	593	392	14	5	..	1	1
	Ward No. 2 ..	160	71	148	12	30	1	2	3
	Ward No. 3 ..	164	74	180	80	44	19	36	47
	Ward No. 4 ..	119	65	122	41	19	3	1	12
	Ward No. 5 ..	599	259	765	233	25	23	19	36
	Ward No. 6 ..	989	383	1,110	229	6	2	75	84
	Ward No. 7 ..	405	154	521	224	30	34	16	18
	Ward No. 8 ..	248	113	387	213	23	6	..	..
	Ward No. 9 ..	168	63	281	68	2	..	..	..
	Ward No. 10 ..	29	9	205	163	4	5	138	151
	Town Total ..	3,558	1,764	4,111	1,277	188	93	288	352
	Taluk Urban Total	50,749	29,422	53,813	18,300	1,811	739	2,007	2,059

URBAN PRIMARY CENSUS ABSTRACT

8 TIRUCHENGODU TALUK

Location Code No.	Name of Town/ Division/ Ward	Main Workers: Household Industry-Manufacturing, Processing, Servicing and Repairs [V (a)]		Main Workers: Other Workers [III, IV, V (b) and VI to IX]		Marginal Workers		Non-Workers	
		Males	Females	Males	Females	Males	Females	Males	Females
(1)	(2)	(21)	(22)	(23)	(24)	(25)	(26)	(27)	(28)
XLIII	Alampalaiyam (P)								
	Ward No. 1	..	..	384	11	..	..	412	772
	Ward No. 2	2	2	116	7	..	16	93	193
	Ward No. 3	..	1	93	11	1	5	92	196
	Ward No. 4	7	3	100	26	..	..	68	145
	Ward No. 5	2	..	720	172	..	..	293	661
	Ward No. 6	1	2	1,026	141	..	..	412	861
	Ward No. 7	3	2	466	163	1	8	221	466
	Ward No. 8	9	9	363	207	..	..	153	281
	Ward No. 9	1	..	274	66	..	..	130	275
	Ward No. 10	4	2	59	7	..	..	91	109
	Town Total ..	34	21	3,601	811	2	23	1,965	3,959
	Taluk Urban Total	3,409	2,131	46,586	13,373	93	661	28684	57,765

URBAN PRIMARY CENSUS ABSTRACT

APPENDIX

Total, Scheduled Caste and Scheduled Tribe Population—Urban Blockwise

8. TIRUCHENGODU TALUK

Location Code No.	Name of Town/ Ward/ Urban Block.		Total Population	Scheduled Castes	Scheduled Tribes
(1)	(2)		(3)	(4)	(5)
XXXVIII.	TIRUCHENGODU (M)				
		EB No.			
	Ward No. 1	1	495	3	..
		2	490	..	..
		3	550	..	..
		4	647	5	..
	Total	...	2,182	8	..
	Ward No. 2	5	622	..	..
		6	529	..	..
		7	524	87	..
		8	506	236	..
	Total	..	2,181	323	..
	Ward No. 3	9	771	20	..
		10	556	311	..
		11	733	..	..
		12	434	..	..
		13	458	..	..
		14	594	..	..
		15	591	408	..
		16	355	..	..
	Total	...	4,492	739	..
	Ward No. 4	17	633	45	..
		18	368	6	..
		19	786	24	..
		20	662	7	..
	Total	..	2,449	82	..
	Ward No. 5	21	601	41	..
		22	428	12	..
		23	589	..	..
		24	516	..	..
		25	407	1	..
		26	433	..	..
		27	464	346	..
	Total	..	3,438	400	..
	Ward No. 6	28	378	..	..
		29	400	..	..
		30	399	..	..
		31	432	..	..
		32	637	..	..
	Total	..	2,246	..	..
	Ward No. 7	33	624	202	..
		34	577	210	..
		35	374	186	..

URBAN PRIMARY CENSUS ABSTRACT

APPENDIX

Total, Scheduled Caste and Scheduled Tribe Population—Urban Blockwise

8. TIRUCHENGODU TALUK

Location Code No	Name of Town/Ward/Urban Block		Total Population	Scheduled Castes	Scheduled Tribes
(1)	(2)		(3)	(4)	(5)
XXXVIII	TIRUCHENGODU (M)				
		EB No.			
		36	686	5	4
		37	484	54	..
	Total	--	**2,745**	**657**	**4**
	Ward No. 8	38	607	..	--
		39	671	..	..
		40	407	..	..
	Total	--	**1,685**	--	--
	Ward No. 9	41	510	..	..
		42	642	..	..
		43	691	..	..
		44	532	--	--
	Total	--	**2,375**	--	--
	Ward No. 10	45	465	..	..
		46	560	14	..
		47	525	..	..
		48	467	..	..
	Total	--	**2,017**	**14**	--
	Ward No. 11	49	633	56	..
		50	358	23	..
		51	585	8	..
		52	369	4	..
	Total	..	**1,945**	**91**	--
	Ward No. 12	53	636	..	..
		54	613	..	..
	Total	..	**1,249**	--	--
	Ward No. 13	55	488	--	--
		56	505	--	--
		57	547	38	--
	Total	--	**1,540**	**38**	..
	Ward No. 14	58	271	..	--
		59	360	--	.
		60	702	..	.
		61	309	..	..
	Total	..	**1,642**	--	
	Ward No. 15	62	535	--	..
		63	322	--	

URBAN PRIMARY CENSUS ABSTRACT

APPENDIX

Total, Scheduled Caste and Scheduled Tribe Population—Urban Blockwise

8. TIRUCHENGODU TALUK

Location Code No	Name of Town/Ward/Urban Block		Total Population	Scheduled Castes	Scheduled Tribes
(1)	(2)		(3)	(4)	(5)
XXXVIII	TIRUCHENGODU (M)				
		EB No.			
		64	499	..	..
		65	456	..	..
	Total	--	**1,812**	--	--
	Ward No. 16	66	443	398	..
		67	574	13	..
		68	539	7	..
		69	414	243	..
	Total	..	**1,970**	**661**	--
	Ward No. 17	70	598	8	--
		71	465	..	--
		72	575	..	--
	Total	..	**1,638**	**8**	--
	Ward No. 18	73	452	..	--
		74	641	..	..
		75	503	..	--
	Total	..	**1,596**	..	--
	Ward No. 19	76	505	3	--
		77	430	..	..
		78	395	..	..
		79	383	..	--
	Total	..	**1,713**	**3**	--
	Ward No. 20	80	409	..	--
		81	526	3	..
		82	642	209	..
		83	633	105	..
	Total	..	**2,210**	**317**	--
	Ward No. 21	84	348	..	..
		85	513	15	..
		86	596	56	..
		87	271	..	..
		88	402	1	..
		89	415	..	..
	Total	..	**2,545**	**72**	--
	Ward No. 22	90	598	..	..
		91	403	220	--
		92	423	251	..
	Total	--	**1,424**	**471**	--
	Ward No. 23	93	531	3	--
		94	515	14	--
		95	302	6	..

URBAN PRIMARY CENSUS ABSTRACT

APPENDIX

Total, Scheduled Caste and Scheduled Tribe Population—Urban Blockwise

8. TIRUCHENGODU TALUK

Location Code No. (1)	Name of Town/Ward/Urban Block (2)		Total Population (3)	Scheduled Castes (4)	Scheduled Tribes (5)
XXXVIII TIRUCHENGODU (M)		EB. No.			
		96	454	229	..
		97	572	260	..
		98	429	113	..
		99	471	12	..
		100	494	192	5
		101	486	121	..
	Total	--	**4,254**	**950**	**8**
	Ward No. 24	102	581	..	..
		103	408	..	..
		104	470	4	..
		105	534	..	--
		106	600	307	--
	Total	..	**2,593**	**311**	--
	TOWN TOTAL	..	**53,941**	**5,145**	**12**
XXXIX. MALLASAMUDRAM (P)					
	Ward No. 1	429	508	2	--
		430	480	..	--
	Total	..	**988**	**2**	--
	Ward No. 2	431	610	10	..
		432	255	...	..
	Total	..	**865**	**10**	--
	Ward No. 3	433	744	...	..
	Total	..	**744**	--	--
	Ward No. 4	434	523	56	--
	Total	..	**523**	**56**	--

URBAN PRIMARY CENSUS ABSTRACT

APPENDIX

Total, Scheduled Caste and Scheduled Tribe Population—Urban Blockwise

8. TIRUCHENGODU TALUK

Location Code No. (1)	Name of Town/Ward/Urban Block (2)		Total Population (3)	Scheduled Castes (4)	Scheduled Tribes (5)
XXXIX MALLASAMUDRAM (P)		EB. No.			
	Ward No. 5 ..	435	639	25	..
	Total ..	--	**639**	**25**	--
	Ward No. 6 ..	436	465	4	..
		437	150	--	..
	Total ..	--	**615**	**4**	--
	Ward No. 7 ..	438	589	13	--
		439	715	73	..
	Total --		**1,304**	**86**	--
	Ward No. 8	440	625	--	--
	Total --		**625**	--	--
	Ward No. 9 ..	441	648	179	--
		442	305	--	--
	Total ..		**953**	**179**	--
	Ward No. 10 ..	443	447	..	..
		444	679	475	..
		445	316	297	..
		446	687	178	..
	Total --		**2,129**	**950**	--
	Ward No. 11 ..	447	381	..	--
		448	323	..	--
	Total ..		**704**	--	--
	Ward No. 12 ..	449	718	457	--
		450	288	..	--
	Total --		**1,006**	**457**	--
	Ward No. 13 ..	451	666	144	--
		452	390	4	--
	Total ..		**1,056**	**148**	--
	TOWN TOTAL		**12,151**	**1,917**	--
XL SEPPAIYAPURAM (P)					
	Ward No. 1	453	373	--	--
	Total ..		**373**	--	--
	Ward No 2 ..	454	412	97	--
	Total .		**412**	**97**	
	TOWN TOTAL ..		**785**	**97**	.

URBAN PRIMARY CENSUS ABSTRACT

APPENDIX

Total, Scheduled Caste and Scheduled Tribe Population—Urban Blockwise

8. TIRUCHENGODU TALUK

Location Code No.	*Name of Town/Ward/ Urban Block*	*Total Population*	*Scheduled Castes*	*Scheduled Tribes*
(1)	(2)	(3)	(4)	(5)
XLI. KUMARAPALAIYAM (M) EB. No.				
Ward No. 1 ..	1	561	150	..
	2	513	209	..
	3	586	40	..
	4	629	105	..
	5	684	6	..
Total	..	**2,973**	**510**	..
Ward No. 2 ..	6	487	..	..
	7	500	7	..
	8	676	..	..
	9	645	..	..
Total	..	**2,308**	**7**	..
Ward No. 3 ..	10	415	..	..
	11	446	..	..
Total	..	**861**	..	..
Ward No. 4 ..	12	412	..	..
	13	427	6	..
	14	760	5	..
	15	686	..	..
	16	565	..	..
Total	..	**2,850**	**11**	..
Ward No. 5 ..	17	775	..	9
	18	528	4	..
	19	637	..	..
Total	..	**1,940**	**4**	**9**
Ward No. 6 ..	20	420	..	..
	21	597	..	..
	22	660	4	1
Total	..	**1,677**	**4**	**1**
Ward No. 7	23	438	178	..
	24	496	177	..
	25	432	5	..
	26	383	73	..
Total	..	**1,749**	**433**	
Ward No. 8	27	468	..	
	28	670	..	
	29	623	..	
Total	..	**1,761**	..	..

URBAN PRIMARY CENSUS ABSTRACT

APPENDIX

Total, Scheduled Caste and Scheduled Tribe Population—Urban Blockwise

8. TIRUCHENGODU TALUK

Location Code No	*Name of Town/Ward;/ Urban Block*	*Total Population*	*Scheduled Castes*	*Scheduled Tribes*
(1)	(2)	(3)	(4)	(5)
XLI KUMARAPALAIYAM (M) EB. No.				
Ward No. 9 ..	30	425	..	..
	31	468	..	..
	32	442	..	..
Total	..	**1,335**	..	—
Ward No. 10	33	733	..	..
	34	647	282	..
	35	641	..	..
Total	..	**2,021**	**282**	—
Ward No. 11	36	520	..	—
	37	364	..	—
	38	697	—	—
otal	..	**1,581**	—	—
Ward No. 12	39	521	6	—
	40	520	..	—
	41	723	..	—
	42	475	..	—
	43	486	9	—
Total	—	**2,725**	**15**	..
Ward No. 13	44	711	..	..
	45	660	..	..
	46	739	..	..
	47	477	..	..
	48	635	9	—
	49	789	58	—
Total	..	**4,011**	**67**	—
Ward No. 14	50	501	16	—
	51	698	65	—
	52	469	..	—
	53	528	27	..
	54	735	..	..
	55	461	7	..
	56	468	..	..
	57	626	9	4
	58	578	24	..
Total	—	**5,064**	**148**	**4**
Ward No 15	59	523	..	..
	60	614	2	—
	61	496	3	..
	62	649	71	..
Total	..	**2,282**	**76**	—

URBAN PRIMARY CENSUS ABSTRACT

APPENDIX.

Total, Scheduled Caste and Scheduled Tribe Population—Urban Blockwise.

8. TIRUCHENGODU TALUK

Location Code No. (1)	*Name of Town/Ward/ Urban Block* (2)		*Total Population* (3)	*Scheduled Castes* (4)	*Scheduled Tribes* (5)
XLI	KUMARAPALAIYAM (M)	EB NO.			
	Ward No. 16	63	603	..	..
		64	607	5	..
		65	480	..	..
		66	558	3	..
	Total	..	2,248	**8**	..
	Ward No. 17	67	562	15	..
		68	626	..	..
		69	520	..	..
	Total	..	**1,708**	**15**	..
	Ward No. 18	70	500	7	..
		71	616	11	..
		72	530	3	..
		73	504	..	..
	Total	..	2,150	**21**	..
	Ward No. 19	74	724	8	..
		75	744	25	..
		76	581	19	..
		77	348	..	..
	Total	..	2,397	**52**	..
	Ward No. 20	78	534	..	..
		79	547	..	..
		80	638	..	..
		81	765	5	..
		82	530	36	..
		83	542	23	..
		84	347	4	..
		85	604	..	..
	Total	..	**4,507**	**68**	..
	TOWN TOTAL	..	**48,148**	**1,721**	**14**
XLII	PALLIPALAIYAM (P)				
	Ward No. 1	455	588	28	..
		456	570	..	..
		457	584	..	..
		458	359	1	..
		459	456	..	..
		460	410	..	..
	Total	..	2,967	**29**	..
	Ward No. 2	461	707	..	..
		462	512	11	..
		463	452	..	..
		464	526	..	..
	Total	..	**2,197**	**11**	..

URBAN PRIMARY CENSUS ASBTRACT

APPENDIX

Total, Scheduled Caste and Scheduled Tribe Population—Urban Bloackwise.

8. TIRUCHENGODU TALUK

Location Code No. (1)	*Name of Town/Ward/ Urban Block* (2)		*Total Population* (3)	*Scheduled Castes* (4)	*Scheduled Tribes* (5)
XLII	PALLIPALAIYAM (P)	EB NO.			
	Ward No. 3	465	542	..	..
		466	611	..	..
		467	496	..	..
	Total	..	**1,649**	..	..
	Ward No. 4	468	446	1	..
		469	601	..	..
		470	736	..	..
		471	627	7	..
	Total	..	**2,410**	**8**	..
	Ward No. 5	472	553	..	..
		473	590	10	..
		474	653	93	..
		475	546	..	..
		476	488	..	..
		477	500	..	..
		478	600	..	..
	Total		**3,930**	**103**	..
	Ward No. 6	479	632	..	..
		480	691	..	..
		481	790	323	..
		482	844	..	..
	Total	..	2,957	**323**	..
	Ward No. 7	483	433	..	..
		484	545	..	..
		485	329	..	..
		486	408	..	..
		487	342	..	..
	Total	..	**2,057**	..	..
	Ward No. 8	488	534	..	..
		489	605	..	..
	Total	..	**1,139**	..	..
	Ward No. 9	490	597	..	..
		491	758	..	..
		492	603	..	..
		493	688	..	..
	Total	..	**2,646**	..	..
	Ward No. 10	494	556	..	..
		495	536	..	..
		496	598	..	..

9. NAMAKKAL TALUK

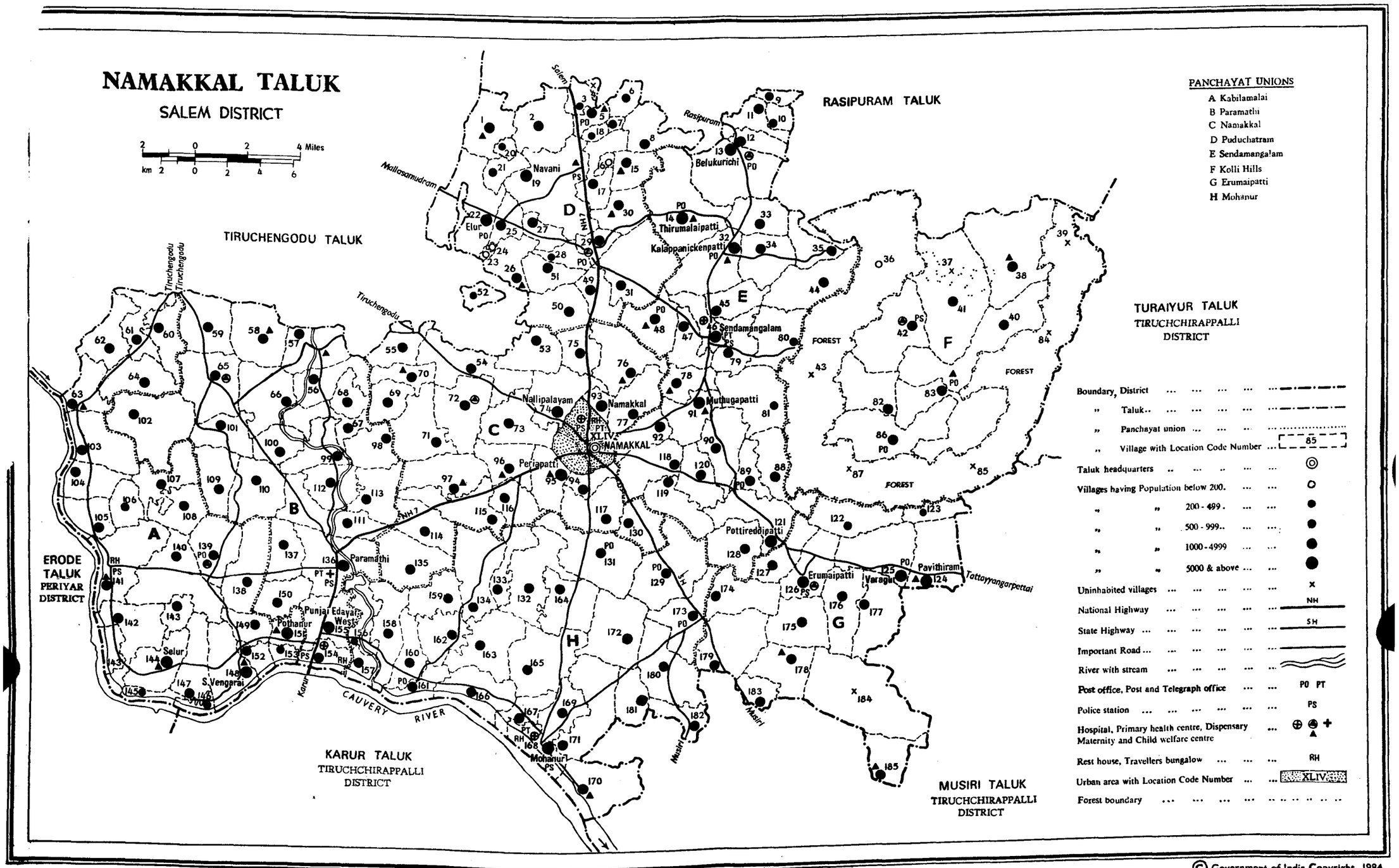

● Based upon Survey of india map with the permission of the Surveyor General of India.

© Government-of India Copyright, 1984.

P.Z.P.,C.S.O., Madras-5.

ALPHABETICAL LIST OF VILLAGES

9. Namakkal Taluk

Sl. No.	Name of Village	L.C. No.
(1)	(2)	(3)
1	Agrahara Bommapalayam	145
2	Agrahara Kondalam	146
3	Agrahara Kunnattur	143
4	Agraharanattamangalam	20
5	Agrahara Uduppam	28
6	Agrahara Valavandi	183
7	Akkiyampatti	79
8	Andapuram	182
9	Anangur	142
10	Ananthakrishnarayasamudram	3
11	Aniyar	55
12	Aniyapuram	164
13	Arasanatham	181
14	Ariyur	165
15	Ariyurnadu	41
16	Ariyur Solai R.F.	37
17	Arur	180
18	Belukkurichi	13
19	Bodinayakkanpatti	89
20	Chellappampatti	49
21	Daddadripuram Karadippatti	24
22	Dadhadripuram	25
23	Devanurnadu	83
24	Devanampalaiam	60
25	Devarayasamudram	153
26	Elur	22
27	Ernapuram	72
28	Erumaipatti	126
29	Gajakombai	88
30	Gopanampalayam	149
31	Gundur R.F.	39
32	Gundur Nadu	38
33	Ichchampatti	9
34	Idumbankulam	156
35	Ilaiyapuram	52
36	Ilampalli	103
37	Irukkur	138
38	Iruttanai	67
39	Jambuthu R.F.	43
40	Jeggalnayakkanpatti	4
41	Kabilakkurichi	139
42	Kadandappatti	7
43	Kadappalli	53
44	Kadiranallur	8
45	Kalangani	29
46	Kalappanayakkanpatti	32
47	Kalipalayam	159
48	Kalkurichi	11
49	Kalyani	2
50	Kannurpatti	15
51	Karadippatti	26
52	Karadippatti Tanattampatti	23
53	Karakurichchi	30
54	Karavallikombai R.F.	36
55	Kavakkarampatti	175
56	Kavundampalaiyam	108
57	Keerambur	97
58	Kilattambur	135
59	Kodur	56
60	Kolaram	58
61	Kondamanayakkanpatti	78
62	Kondichettippatti	94
63	Konur	114
64	Kottamangalam	105
65	Kudacheri	99
66	Kumarapalayam	161
67	Kumaripalayam	171
68	Kunnamalai	101
69	Kuppirikkapalayam	62
70	Kurumbalamahadevi	104
71	Kutlamparai	134
72	Laddivadi	131
73	Lakkapuram	21
74	Madagasampatti	133
75	Manappalli	166
76	Manikkanattam	137
77	Maniyanur	59
78	Marurpatti	76
79	Melsattambur	100
80	Mettupatti	179
81	Minnampalli	31
82	Mohanur	168
83	Muttanchetti	176
84	Muthugapatti	91
85	Nadandai	110
86	Naducombai	35
87	Nallipalayam	74
88	Nallur	65
89	Namakkal	93 a/c, b/c
90	Nanjai Edayar	157
91	Navani	19
92	Naravalur Thottipalayam	69
93	Oravandur	170
94	Pachchal	5
95	Pachudayanpatti	47
96	Pallamparai	80
97	Pallipatti	12
98	Pappinayakanpatti	75
99	Parali	172
100	Paramathi	136
101	Pavithram	124
102	Periasolipalayam	140
103	Periyakulam	45
104	Periyapatti	95 a/c, b/c
105	Perumandapalayam	163
106	Perumapatti	119
107	Perunkurichi	61
108	Pettaipalayam	167
109	Pidaripatti	18
110	Pillakalattur	111
111	Pillur	112
112	Pirandagam	68
113	Podangam	16
114	Ponneri	127
115	Pottanam	48
116	Pottanur	151
117	Pottireddipatty	121
118	Pudukombai	81
119	Pudukkottai	128
120	Puduppatti	12

ALPHABETICAL LIST OF VILLAGEES

9. NAMAKKAL TALUK

Sl. No.	Name of Village	L. C. No.	Sl. No.	Name of Village.	L. C. No.
(1)	(2)	(3)	(1)	(2)	(3)
121	Puliansolai R.F.	84	154	Tattayyangarpatti	17
122	Punjai Idaiyar Kilmugam	158	155	Thalamalai R.F.	184
123	Punjai Idaiyar Melmugam	155	156	Thaligai	70
124	Ramadevam	66	157	Tholur	132
125	Ramanayakkanpatti	6	158	Thottiyappatti	116
126	Rajampalayam	115	159	Thummankurichi	73
127	Rasipalayam	169	160	Thusur	120
128	Reddipatti	118	161	Tidumal	107
129	Sarkarnattamangalam	1	162	Tindamangalam	71
130	Sarkar Palaiyapalayam	90	163	Tinnanur Nadu	82
131	Sarkar Serukkalai	57	164	Tipramahadevi	174
132	Sarkar Uduppam	51	165	Tirumalagiri	34
133	Sarkar Vengarai	148	166	Tirumalaipatti	14
134	Selur	144	167	Tottamudayampatti	123
135	Selur R.F.	85	168	Uttiragadikaval	33
136	Selur Extension R.F.	87	169	Vadagarai Attur	141
137	Selur Nadu	86	170	Vadavathur	178
138	Seluvampatti	54	171	Vagurampatti	117
139	Sendamangalam	46	172	Valaiyappatti	10
140	Sengapalli	160	173	Valaiyappatti	173
141	Sevindipatti	185	174	Valappurnadu	4
142	Singalam Combai	122	175	Valavandi Combai	[illegible]
143	Sirapalli	109	176	Valavandi Nadu	42
144	Sircar Valavandhi	162	177	Vallipuram	96
145	Sirkarpandamangalam	152	178	Varadarajapuram	177
146	Sirunallikovil	106	179	Varagur	125
147	Sittampundi	102	180	Vasanthapuram	130
148	S. Kondalam	147	181	Velur	154
149	Solasiramani	63	182	Veesanam	77
150	Sullipalayam	64	183	Vettampadi	92
151	Sungakarampatti	98	184	Villipalayam	113
152	Talambadi	50	185	Viranampalayam	150
153	Tamattampatti	27			

Village Primary Census Abstract

VILLAGE PRIMARY CENSUS ABSTRACT

9. Namakkal Taluk

Location Code No.	Name of Village	Area of Village in Hectares	No. of Occupied Residential Houses	No. of Households.	Total Population (including Institutional and Houseless Population).			Scheduled Castes		Scheduled Tribes	
					Persons	Males	Females	Males	Females	Males	Females
(1)	(2)	(3)	(4)	(5)	(6)	(7)	(8)	(9)	(10)	(11)	(12)
1	Sarkar Nattamangalam.	915·13	560	560	2,200	1,088	1,112	395	397	2	4
2	Kalyani	1,163.94	756	756	2,765	1,424	1,341	290	302	..	..
3	Anantha Krishnaraya Samudram.	241.75	116	116	421	218	203	2	3	..	..
4	Jeggalnayakkanpatti.	50.07	..		Uninhalted						
5	Pachchal	238.73	444	444	2,059	1,029	1,030	235	241	..	..
6	Ramanayakkanpatti.	287.63	245	245	882	438	444	70	76	..	..
7	Kadandappatti ..	81.70	214	214	945	464	481	5	2	..	..
8	Kadiranallur	856.17	917	917	3,515	1,820	1,695	547	463	..	..
9	Ichchampatti ..	190.23	142	142	571	297	274	113	105	..	..
10	Valaiyappatti ..	241.90	135	135	535	275	260	36	32	..	..
11	Kalkurichi	508.39	670	670	2,589	1,280	1,309	462	459	..	..
12	Pallipatti	393.78	623	623	2,611	1,273	1,338	309	322	..	..
13 a/b	Belukkurichi ..	1,196.56	1,291	1,292	5,134	2,573	2,561	934	931	4	5
13 b/b	Belukkurichi ..	199.99	251	251	939	473	466	82	83	..	..
	Total	1,396.55	1,542	1,543	6,073	3,046	3,027	1,016	1,014	4	5
14	Tirumalaipatti ..	2,035.57	1,543	1,632	5,766	2,878	2,888	771	709	..	..
15	Kannurpatti ..	603.69	510	510	2,106	1,052	1,054	78	92	..	..
16	Podangam	101.15	44	44	180	88	92	2	3	..	..
17 a/b	Tattayyangarpatti.		659	668	2,497	1,255	1,242	352	325	..	..
17 b/b	Tattayangarpatti.	770.90	217	217	944	516	428	132	99	..	..
	Total	770.90	876	885	3,441	1,771	1,670	484	424	..	..
18	Pidaripatti	125.10	79	79	311	160	151	38	49	..	..
19	Navani	2,057.73	1,687	1,687	6,619	3,394	3,225	1,042	921	..	..
20	Agrahara Nattamangalam.	131.06	55	55	201	104	97	..	..	..	..
21	Lakkapuram	376.96	264	264	957	470	487	145	154	..	..
22	Elur	1,797.31	1,273	1,273	5,126	2,544	2,582	640	618	..	..
23	Karadippatti Tanattampatti.	51.50	14	14	47	18	29	..	..	..	..
24	Daddadripuram-Karappatti.	12.71	18	18	53	29	24	..	..	..	..
25	Dadhadripuram ..	426.99	46	461	1,683	826	857	157	155		
26	Karadippatti	621.56	428	428	1,695	859	836	220	221	..	..
27	Tanattampatti ..	375.48	288	288	1,096	541	555	134	126	..	..
28	Agrahara Uduppam.	293.73	82	82	257	114	143	17	18	..	..
29	Kalangani	357.18	613	613	2,594	1,317	1,277	410	383	..	..
30 a/b	Karakurichchi ..	..	320	320	1,322	672	650	348	331	..	..
30 b/b	Karakurichchi ..	695.17	433	433	1,687	871	816	147	129	..	..
	Total ..	695.17	753	753	3,009	1,543	1,466	495	460	..	..
31	Minnampalli	1,766.19	972	972	4,030	2,021	2,009	378	370	28	29
32 a/b	Kalappanayakkanpatti.	991.21	1,666	1,681	5,907	2,932	2,975	548	524	11	3
32 /b	Kalappanayakkanpatti.	404.46	772	772	2,714	1,322	1,392	449	476	..	..
	Total ..	1,395.67	2,438	2,453	8,621	4,254	4,367	997	1,000	11	3
33	Uttiragadikaval ..	1,047.55	1,103	1,103	4,132	2,056	2,076	459	444	..	..
34	Tirumalagiri	922.58	553	556	2,131	1,110	1,021	433	406	..	..
35	Naducombai	593.44	307	311	1,210	623	587	33	35	263	227
36	Karavalli Kombai R.F.	3,478.80	13	13	60	28	32	..	..	..	..
37	Ariyur solai R.F. ..	441.12			Uninhabited.						
38	Gundur Nadu ..	3,375.11	701	701	2,506	1,247	1,259	9	9	1,204	1,219
39	Gundur R.F. ..	996.98			Uninhabited.						
40	Valappur Nadu ..	2,104.68	883	886	3,389	1,673	1,716	4	..	1,646	1,701
41	Ariyur Nadu	2,808.47	830	832	3,228	1,572	1,656	6	7	1,550	1,633
42	Valavandi Nadu ..	1,653.88	835	859	3,366	1,720	1,646	87	67	1,384	1,355
43	Jambuthu R.F. ..	2,031.19			Uninhabited.						
44	Valavandi Combai ..	1,324.33	426	426	1,525	769	756	46	47	377	371
45 a/b	Periyakulam ..	604.93	482	482	1,838	899	939	391	430	..	..
45 b/b	Periyakulam ..	29.13	575	575	2,141	1,076	1,065	..	..	..	..
	Total ..	634.06	1,057	1,057	3,979	1,975	2,004	391	430	..	..
46	Sendamangalam ..	425.29	3,521	3,560	14,140	7,001	7,139	2,047	2,027	13	16
47 a/b	Pachudayampatti.	485.14	448	451	1,835	940	895	75	77	..	..
47 b/b	Pachudayampatti.	15.16	263	263	1,001	486	515	..	..	..	
	Total ..	500.30	711	714	2,836	1,426	1,410	75	77	..	..

VILLAGE PRIMARY CENSUS ABSTRACT

9. Namakkal Taluk

Location Code No.	Name of Village	Literates		Main Workers. Total Main Workers (I-IX)		Cultivators (I)		Agricultural Labourers (II)	
		Males	Females	Males	Females	Males	Females	Males	Females
(1)	(2)	(13)	(14)	(15)	(16)	(17)	(18)	(19)	(20)
1	Sarkar Nattamangalam.	501	230	726	711	343	140	243	552
2	Kalyani	696	263	914	298	343	146	489	142
3	Anantha Krishnaraya Samudram.	118	39	139	32	99	2	9	26
4	Jeggalnayakkanpatti.			Uninhabited.					
5	Pachchal	597	232	629	601	83	86	94	129
6	Ramanayakkanpatti.	135	46	324	322	143	140	153	181
7	Kadandappatti ..	236	119	290	161	30	21	15	8
8	Kadiranallur	667	262	1,223	985	440	280	548	609
9	Ichchampatti	203	113	222	23	59	1	157	22
10	Valaiyappatti ..	129	87	184	30	99	3	79	27
11	Kalkurichi	459	291	917	692	252	14	559	657
12	Pallipatti	822	517	787	449	266	157	280	272
13 a/b	Belukkurichi ..	1,401	796	1,646	1,007	538	423	704	528
13 b/b	Belukkurichi ..	150	65	339	329	124	109	200	219
	Total ..	1,551	861	1,985	1,336	662	532	904	747
14	Tirumalaipatti ..	973	410	1,904	1,317	915	494	853	807
15	Kannurpatti	495	193	686	332	320	70	159	225
16	Podangam	48	22	52	44	41	17	11	27
17 a/b	Tattayyangarpatti.	610	284	804	577	412	248	233	293
17 b/b	Tattyyangarpatti.	359	147	268	157	85	10	70	136
	Total ..	969	431	1,072	734	497	258	303	429
18	Pidaripatti	77	26	89	88	53	..	31	88
19	Navani	1,561	705	2,135	1,553	1,021	657	612	808
20	Agrahara Nattamangalam.	46	21	67	42	52	33	11	8
21	Lakkapuram	199	82	312	133	184	29	96	103
22	Elur	1,202	557	1,604	889	641	208	378	524
23	Karadippatti Tanattampatti.	2	2	13	16	12	14	1	2
24	Daddadripuram Karadippatti.	8	..	22	19	22	17	..	2
25	Dadhadripuram ..	420	190	561	578	234	160	184	880
26	Karadippatti	373	115	540	415	314	239	156	154
27	Tanattampatti ..	266	103	353	293	187	61	139	230
28	Agrahara J[illegible]ppam.	58	32	73	96	42	28	16	66
29	Kalangani	790	433	854	706	265	162	351	440
30 a/b	Karakurichchi ..	357	155	432	271	101	47	227	214
30 b/b	Karakurichchi ..	546	258	569	105	330	9	150	89
	Total ..	903	413	1,001	376	431	56	377	303
31	Minnampalli	833	443	1,285	412	589	51	340	301
32 a/b	Kalappanayakkanpatti.	1,728	1,038	1,746	910	569	210	672	629
32 b/b	Kalappanayakkanpatti.	695	418	757	385	139	72	428	268
	Total ..	2,423	1,456	2,503	1,295	708	282	1,100	897
33	Uttiragadikaval ..	1,028	504	1,323	1,174	463	367	627	736
34	Tirumalagiri	577	298	753	493	407	87	324	404
35	Naducombai	219	113	465	381	185	145	259	231
36	Karavalli KombaiR.F.	..	..	21	17	..	..	21	17
37	Ariyur solai R.F. ..			Uninhadited.					
38	Gundur Nadu ..	226	83	902	602	824	475	57	126
39	Gundur R.F. ..			Uninhabited.					
40	Valappur Nadu ..	419	182	1,083	619	960	545	91	66
41	Ariyur Nadu	444	199	1,018	716	889	364	106	337
42	Valavandi Nadu ..	879	447	1,046	926	639	472	191	411
43	Jambuthu R.F. ..			Uninhabited.					
44	Valavandi Combai ..	311	150	514	449	164	76	289	355
45 a/b	Periyakulam ..	403	175	583	416	224	55	295	350
45 b/b	Periyakulam ..	619	338	584	163	222	56	92	69
	Total ..	1,022	513	1,167	579	446	111	387	419
46	Sendamangalam	3,960	2,365	4,083	2,127	906	258	1,439	1,531
47 a/b	Pachudayampatti.	456	207	595	293	110	22	178	214
47 b/b	Pachudayampatti.	240	124	339	168	110	28	71	113
	Total ..	696	331	934	461	220	50	429	327

VILLAGE PRIMARY CENSUS ABSTRACT

9. Namakkal Taluk

Location Code No.	Name of Village	Main Workers: Household Industry-Manufacturing, Processing, Servicing and Repairs [V(a)]		Main Workers: Other workers [III, IV, V(b) and VI to IX]		Marginal Workers		Non-Workers	
		Males	Females	Males	Females	Males	Females	Males	Females
(1)	(2)	(21)	(22)	(23)	(24)	(25)	(26)	(27)	(28)
1	Sarkar Nattamangalam	36	5	104	14	..	1	362	400
2	Kalyani ..	30	5	52	5	68	544	442	499
3	Anantha Krishnaraya Samudram. ..	8	2	23	2	..	..	79	171
4	Jeggalnayakkanpatti ..			Uninhabited.					
5	Pachchal	359	371	93	15	..	7	400	422
6	Ramanayakkanpatti ..	3	..	25	1	..	1	114	121
7	Kadandippatti ..	190	118	55	14	7	121	167	199
8	Kadiramallur ..	17	9	218	87	1	3	596	707
9	Ichchampatti ..	3	..	3	..	..	2	75	249
10	Valaiyappatti .	..	..	6	..	..	..	91	230
11	Kalkurichi	..	..	106	21	..	4	363	617
12	Pallipatti	74	9	167	11	..	28	486	861
13	a/b Belukkurichi ...	81	6	323	50	39	282	888	1,272
13	b/b Belukkurichi ..	1	..	14	1	..	6	134	131
	Total	82	6	337	51	39	288	1,022	1,403
14	Tirumalaipatti ..	27	4	109	12	18	4	956	1,567
15	Kannurpatti ..	148	36	59	1	..	228	366	494
16	Podangam	..	..	..	..	..	..	36	48
17	a/b Tattayyangarpatti	31	13	128	23	11	184	440	481
17	b/b Tattayyangarpattl	5	..	108	11	6	24	242	247
	Total	36	13	236	34	17	208	682	728
18	Pidaripatti	..	..	5	..	8	11	63	52
19	Navani	68	25	434	63	42	142	1,217	1.530
20	Agrahara Nattamangalam	..	..	4	1	..	..	37	55
21	Lakkipuram ..	8	1	24	..	1	126	157	228
22	Elur	213	82	372	112	1	77	939	1,616
23	Karadippatti Tanattampatti	..	..	..	..	..	..	5	13
24	Daddadriparam Karadippatti ..	..	..	...	..	..	..	7	5
25	Dadharipuram ..	34	16	109	22	1	2	264	277
26	Karadippatti ..	26	12	44	10	14	111	305	310
27	Tanattampatti ..	..	..	27	2	3	11	185	251
28	Agrahara Uduppam..	..	..	15	2	..	..	41	47
29	Kalangani	135	99	103	5	..	..	463	571
0	a/b Karakurichchi ..	7	.	97	10	28	111	212	268
30	b/b Karakurichchi ..	7	..	82	7	..	84	302	627
	Total	14	..	179	17	28	195	514	895
31	Minnampalli ..	36	6	320	54	6	25	730	1,572
32	a/b Kalappanayakkanpatti ..	25	2	480	69	6	7	1,180	2,058
32	b/b Kalappanayakkanpatti ..	23	..	167	45	9	136	556	871
	Total	48	2	647	114	15	143	1,736	2,929
33	Uttiragadikaval ..	87	26	146	45	1	17	732	885
34	Tirumalagiri ..	1	..	21	2	1	2	356	526
35	Naducombai ..	3	..	18	5	..	..	158	206
36	Karavalli kombai R.F.	..	..	..	..	..	..	7	51
37	Ariyur solai R.F.			Uninhabited.					
38	Gundur Nadu	..	..	21	1	6	133	339	524
39	Gundur R.F.			Uninhabited.					
40	Valappur Nadu	..	1	32	7	25	387	565	710
41	Ariyur Nadu	3	4	20	11	4	142	550	798
42	Valavandi Nadu	..	..	216	43	..	2	674	718
43	Jambuthu R.F.			Uninhabited.					
44	Valavandi Combai	4	10	57	8	..	..	255	307
45	a/b Periyakulam	3	1	61	10	1	67	315	456
45	b/b Periyakulam	38	7	232	31	2	1	490	901
	Total	41	8	293	41	3	68	805	1,357
46	Sendamangalam ..	161	36	1,577	302	61	228	2,857	4,784
47	a/b Pachudayampatti.	134	35	173	22	..	1	345	601
47	b/b Pachudayampatti.	5	1	153	26	..	..	147	347
	Total ..	139	36	326	48	..	1	492	948

VILLAGE PRIMARY CENSUS ABSTRACT

9. Namakkal Taluk

Location Code. No.	Name of Village	Area of Village in Hectares	No. of Occupied Residential Houses	No. of Households	Total Population (including Institutional and Houseless Population)			Scheduled Castes		Scheduled Tribes	
					Persons	Males	Females	Males	Females	Males	Females
(1)	(2)	(3)	(4)	(5)	(6)	(7)	(8)	(9)	(10)	(11)	(12)
48	Pottanam	947.42	749	749	2,851	1,458	1,393	384	368	..	..
49	Chellappampatti ..	628.31	968	968	3,741	1,843	1,898	302	305	..	..
50	Talambadi	954.11	585	585	2,326	1,201	1,125	303	294	..	
51	Sarkar Uduppam ..	579.57	614	614	2,308	1,153	1,155	182	182	..	..
52	Ilaiyapuram	272.28	134	134	497	246	251	..	..	..	..
53	Kadappalli	816.74	546	546	2,052	1,050	1,002	317	298	..	..
54	a/c Seluvampatti ..	411.87	336	345	1,247	642	605	79	79	..	..
54	b/c Seluvampatti ..	484.86	289	289	1,068	539	529	127	125	..	..
54	c/c Seluvampatti ..	468.11	288	290	1,075	527	548	169	172	..	..
	Total ..	1,364.84	913	924	3,390	1,708	1,682	375	376	..	..
55	Aniyar	708.65	445	445	1,689	849	840	266	268	..	..
56	Kodur	841.24	570	570	2,099	1,047	1,052	270	257	..	..
57	Sarkar Serukkalai ..	977.42	553	553	1,906	931	975	286	308	..	..
58	Kolaram	1,198.55	851	851	3,090	1,518	1,572	469	464	..	..
59	Maniyanur	1,079.88	822	823	3,113	1,583	1,530	295	288	..	..
60	Devanampalaiyam ..	772.88	401	401	1,361	668	693	164	152	..	..
61	Perunkurichi	734.82	464	466	1,540	774	766	218	218	..	..
62	Kuppirikkapalayam.	846.18	291	291	1,060	538	522	123	125	..	..
63	Solasiramani	704.26	706	706	2,727	1,368	1,359	238	245	1	2
64	Sullipalayam ..	929.20	424	424	1,585	802	783	265	267	..	..
65	Nallur	1,832.59	1,066	1,070	3,742	1,867	1,875	474	489	..	..
66	Ramadevam	1,217.40	557	557	1,939	981	958	249	264	..	..
67	a/b Iruttanai	505.51	231	231	791	396	395	65	60	..	..
67	b/b Iruttanai	175.88	142	142	472	231	241	67	61	..	..
	Total ..	681.39	373	373	1,263	627	636	132	121	..	..
68	Pirandagam	500.18	355	355	1,254	629	625	180	187	..	..
69	Naravalur Thottipalayam.	568.26	364	364	1,461	729	732	132	118	..	..
70	Thaligai	468.45	401	401	1,467	701	766	189	206	..	..
71	a/b Tindamangalam.	849.65	393	393	1,602	833	769	96	88	..	..
71	b/b Tindamangalam ..	383.78	245	245	945	503	442	118	111	..	..
	Total ..	1,233.43	638	638	2,547	1,336	1,211	214	199	..	
72	a/b Ernapuram ..	538.26	275	275	1,052	516	536	136	151	..	..
72	b/b Ernapuram ..	697.10	278	278	1,088	532	556	110	103	..	..
	Total ..	1,235.36	553	553	2,140	1,048	1,092	246	254	..	..
73	a/b Thummankurichi.	1,073.41	340	340	1,341	660	681	208	201	..	..
73	b/b Thummankurichi	1.03	320	323	1,206	586	620	198	219	..	..
	Total ..	1,074.44	660	663	2,547	1,246	1,301	406	420	..	..
74	a/c Nallipalayam ..	639.48	857	927	3,628	1,855	1,773	263	241	118	122
74	b/c Nallipalayam ..	105.85	214	214	743	375	368	50	49	..	..
74	c/c Nallipalayam ..	342.84	230	230	924	456	468	96	101	..	..
	Total ..	1,088.17	1,301	1,371	5,295	2,686	2,609	409	391	118	122
75	Pappinayakanpatti ..	533.12	399	402	1,688	852	836	213	217	..	..
76	a/c Marurpatti ..	527.77	398	398	1,540	759	781	167	186	..	..
76	b/c Marurpatti ..	587.47	467	467	1,890	933	957	153	167	..	..
76	c/c Marurpatti ..	15.67	171	171	626	306	320	25	20	..	..
	Total ..	1,130.91	1,036	1,036	4,056	1,998	2,058	345	373	..	..
77	a/b Veesanam ..	519.09	432	442	1,633	840	793	299	263	..	..
77	b/b Veesanam ..	307.22	288	288	1,108	551	557	185	180	..	..
	Total ..	826.31	720	730	2,741	1,391	1,350	484	443	..	..
78	Kondamanayakkanpatti.	624.82	843	844	3,639	1,914	1,725	426	395	20	16
79	a/c Akkiyampatti ..	326.43	475	475	1,703	861	842	136	137	..	..
79	b/c Akkiyampatti ..	697.78	574	594	2,214	1,094	1,120	14	10	..	..
79	c/c Akkiyampatti ..	6.83	72	72	300	144	156	144	156	..	
	Total ..	1,031.04	1,121	1,141	4,217	2,099	2,118	294	303	..	..

VILLAGE PRIMARY CENSUS ABSTRACT

9. Namakkal Taluk

Location Code No.	Name of Village	Literates		Main Workers					
				Total Main Workers (I-IX)		Cultivators (I)		Agricultural Labourers (II)	
		Males	Females	Males	Females	Males	Females	Males	Females
(1)	(2)	(13)	(14)	(15)	(16)	(17)	(18)	(19)	(20)
48	Pottanam	751	304	957	704	487	282	310	385
49	Chellappampatti ..	860	422	1,122	544	315	114	363	313
50	Talambadi	480	167	801	658	386	238	335	402
51	Sarkar Uduppam ..	609	296	701	218	327	49	271	158
52	Ilaiyapuram	125	60	158	6	133	4	15	2
53	Kadappalli	553	234	705	632	316	335	194	266
54 a/c	Seluvampatti ..	361	137	409	328	185	181	66	128
54 b/c	Seluvampatti ..	235	86	308	159	165	42	92	112
54 c/c	Seluvampatti ..	208	97	366	388	99	93	244	291
	Total ..	804	320	1,083	875	449	316	402	531
55	Aniyar	467	189	565	570	279	163	235	400
56	Kodur	488	153	733	713	390	370	186	255
57	Sarkar Serukkalai ..	462	172	593	533	292	252	203	242
58	Kolaram	800	390	981	400	397	105	300	216
59	Maniyanur	888	433	1,017	684	341	264	133	188
60	Devanampalaiyam ..	300	150	474	21	274	5	122	10
61	Perunkurichi	384	176	534	318	277	155	127	110
62	Kuppirikkapalayam ..	206	72	394	215	225	126	144	81
63	Solasiramani	613	330	943	746	342	318	336	370
64	Sullipalayam ..	268	106	582	418	334	213	202	184
65	Nallur	1,022	471	1,156	822	478	358	290	334
66	Ramadevam	435	152	661	404	473	228	110	165
67 a/b	Iruttanai	201	85	270	264	141	124	78	124
67 b/b	Iruttanai	83	35	165	134	89	78	60	51
	Total ..	284	120	435	398	230	202	138	175
68	Pirandagam	209	71	393	374	263	154	74	208
69	Naravalur Thottipalayam.	301	110	452	448	149	107	231	266
70	Thaligai	380	205	441	425	154	147	151	212
71 a/b	Tindamangalam ..	301	82	563	13	444	1	41	11
71 b/b	Tindamangalam ..	201	51	347	296	221	192	112	103
	Total ..	502	133	910	309	665	193	153	114
72 a/b	Ernapuram ..	290	113	329	97	160	43	110	43
72 b/b	Ernapuram ..	294	137	366	360	270	250	83	103
	Total ..	584	250	695	457	430	293	193	146
73 a/b	Thummankurichi	354	172	410	161	143	38	145	121
73 b/b	Thummankurichi	321	144	345	290	137	104	93	171
	Total ..	675	316	755	451	280	142	238	292
74 a/c	Nallipalayam ..	1,304	779	1,030	244	136	31	105	118
74 b/c	Nallipalayam ..	252	130	234	180	91	29	55	140
74 c/c	Nallipalayam ..	325	183	271	76	52	16	39	40
	Total ..	1,881	1,092	1,535	500	279	76	199	298
75	Pappinayakanpatti ..	445	191	513	291	178	109	232	160
76 a/c	Marurpatti ..	401	217	468	253	172	110	82	76
76 b/c	Marurpatti ..	468	214	590	287	284	91	241	192
76 c/c	Marurpatti ..	232	146	204	34	83	9	50	12
	Total ..	1,101	577	1,262	574	539	210	373	280
77 a/b	Veesanam ..	433	181	559	152	245	6	194	137
77 b/b	Veesanam ..	179	74	331	23	193	9	121	14
	Total ..	612	255	890	175	438	15	315	151
78	Kondamanayakkanpatti.	892	399	1,252	878	1364	324	319	368
79 a/c	Akkiyampatti ..	472	214	448	102	199	26	91	61
79 b/c	Akkiyampatti ..	536	300	731	567	389	114	205	425
79 c/c	Akkiyampatti ..	21	2	83	96	27	31	53	65
	Total ..	1,029	516	1,262	765	616	171	349	551

VILLAGE PRIMARY CENSUS ABSTRACT

9. Namakkal Taluk

Location Code No.	Name o Village	Main Workers: Household Industry-Manufacturing, Processing, Servicing and Repairs [V (a)]		Main Workers: Other Workers [III, IV, V (b) and VI to IX]		Marginal Workers		Non-Workers	
		Males (21)	Females (22)	Males (23)	Females (24)	Males (25)	Females (26)	Males (27)	Females (28)
(1)	(2)								
48	Pottanam	1	2	159	35	..	..	501	689
49	Chellappampatti ..	30	9	414	108	20	32	701	1,322
50	Talambadi	1	1	79	17	17	135	383	332
51	Sarkar Uduppam ..	2	..	101	11	31	223	421	714
52	Ilaiyapuram	9	..	1	..	..	112	88	133
53	Kadappalli	15	9	180	22	6	19	339	351
54	a/c Seluvampatti ..	6	1	152	18	9	54	224	223
54	b/c Seluvampatti ..	1	..	50	5	4	55	227	315
54	c/c Seluvampatti ..	1	1	22	3	..	..	161	160
	Total ..	8	2	224	26	13	109	612	698
55	Aniyar	8	..	43	7	..	..	284	270
56	Kodur	114	81	43	7	..	1	314	338
57	Sarkar Serukkalai ..	35	21	63	18	2	39	336	403
58	Kolaram	149	59	135	20	..	2	537	1170
59	Maniyanur	204	142	339	90	2	7	564	839
60	Devanampalaiyam ..	3	..	75	6	2	478	192	194
61	Perunkurichi	48	41	82	12	1	103	239	345
62	Kuppirikkapalayam ..	3	..	22	8	..	..	144	307
63	Solasiramani	13	2	252	56	..	..	425	613
64	Sullipalayam	13	8	33	13	..	1	220	364
65	Nallur	114	74	274	56	23	53	688	1,000
66	Ramadevam	5	1	73	10	2	107	318	447
67	a/b Iruttanai	18	9	33	7	7	15	119	116
67	b/b Iruttanai	13	5	3	..	..	13	66	94
	Total ..	31	14	36	7	7	28	185	210
68	Pirandagam	29	12	27	..	..	4	236	247
69	Naravalur Thottipalayam.	12	6	60	69	..	10	277	274
70	Thaligai	36	35	100	31	..	15	260	326
71	a/b Tindamangalam	3	..	75	1	..	..	270	756
71	b/b Tindamangalam	..	1	14	..	14	21	142	125
	Total ..	3	1	89		14	21	412	881
72	a/b Ernapuram ..	..	..	59	11	3	142	184	297
72	b/b Ernapuram ..	..	..	13	7	..	3	166	193
	Total ..	..	..	72	18	3	145	350	490
73	a/b Thummankurichi	..	..	122	2	..	..	250	520
73	b/b Thummankurichi.	11	2	104	13	..	..	241	330
	Total ..	11	2	226	15	..	..	491	850
74	a/c Nallipalayam ..	13	6	776	89	16	93	809	1,436
74	b/c Nallipalayam ..	..	..	88	11	2	5	139	183
74	c/c Nallipalayam ..	16	..	164	20	..	1	185	391
	Total ..	29	6	1,028	120	18	99	1,133	2,010
75	Pappinayakanpatti	..	..	103	22	2	3	337	542
76	a/c Marurpatti	..	..	214	67	4	66	287	462
76	b/c Marurpatti	1	..	64	4	..	..	343	670
76	c/c Marurpatti	1	4	70	9	..	..	102	286
	Total	2	4	348	80	4	66	732	1,418
77	a/b Veesanam	5	1	115	8	4	1	277	640
77	b/b Veesanam	1	..	16	..	..	..	220	534
	Total	6	1	131	8	4	1	497	1,174
78	Kondamanayakkanpatti.	37	18	532	168	8	28	654	819
79	a/c Akkiyampatti	4	..	154	15	66	144	347	590
79	b/c Akkiyampatti	15	6	122	22	1	13	362	546
79	c/c Akkiyampatti	..	..	3	..	1	..	60	60
	Total	19	6	279	3	68	157	769	1,196

VILLAGE PRIMARY CENSUS ABSTRACT

9. NAMAKKAL TALUK

Location Code No.	Name of Village	Area of Village in Hectares	No. of Occupied Residential Houses	No. of Households	Total Population (including Institutional and Houseless Population)			Scheduled Castes		Scheduled Tribes		Literates	
					Persons	Males	Females	Males	Females	Males	Females	Males	Females
(1)	(2)	(3)	(4)	(5)	(6)	(7)	(8)	(9)	(10)	(11)	(12)	(13)	(14)
80	Pallamparai ..	1,044.68	230	230	895	477	418	10	13	117	99	201	86
81	Pudukombai ..	1,229.33	138	144	565	293	272	63	52	15	15	111	54
82	Tinnanur Nadu ..	1,729.49	465	465	1,795	897	898	10	5	882	888	365	140
83	Devanur Nadu	1,315.81	399	399	1,555	773	782	10	10	753	764	219	80
84	Puliansolai, R.F.	2,747.10				Uninhabted.							
85	Selur, R.F. ..	5,433.09				Uninhabted.							
86	Selur Nadu ..	1,761.42	578	578	2,359	1,205	1,154	225	195	970	952	342	85
87	Selur Extension (R.F.)	215.30				Uninhabted.							
88	Gejakombai ..	901.84	288	288	1,218	622	596	91	87	2	5	351	204
89	Bodinayakkanpatti	606.86	730	730	3,062	1,543	1,519	466	438	..	..	737	333
90a/c	Sarkarpalaiyapalayam.	481.66	728	728	2,952	1,456	1,496	475	500	4	9	806	442
90b/c	Sarkar Palaiyapalayam.	390.10				Uninhabted.							
90c/c	SarkarPalaiyapalayam.	3.16	248	248	1,071	536	535	173	180	..	..	279	133
	Total ..	874.92	976	976	4,023	1,992	2,031	648	680	4	9	1,085	575
91a/b	Muthugapatti ..	593.62	1,125	1,133	4,441	2,204	2,237	586	578	37	30	1,296	697
91b/b	Muthugapatti ..	431.63	603	603	2,243	1,106	1,137	243	234	..	..	555	265
	Total	1,025.25	1,728	1,736	6,684	3,310	3,374	829	812	37	30	1,851	962
92	Vettampadi ..	624.47	555	555	1,934	970	964	226	205	1	2	536	244
93a/c	Namakkal ..	239.60	433	433	1,815	926	889	225	196	..	..	584	287
93b/c	Namakkal ..	210.76	814	815	3,544	1,795	1,749	829	800	..	..	953	504
	Total	450.36	1,247	1,248	5,359	2,721	2,638	1,054	996	..	..	1,537	791
94	Kondichettippatti	381.90	449	449	1,827	952	875	138	127	..	..	677	357
95a/c	Periyapatti	581.38	975	975	4,029	2,056	1,973	447	441	..	..	1,366	749
95b/c	Periyapatti	486.52	362	362	1,372	696	676	265	263	..	..	319	146
	Total	1,067.90	1,337	1,337	5,401	2,752	2,649	712	704	..	..	1,685	895
96	Vallipuram	734.14	391	391	1,589	811	778	266	241	..	..	462	284
97	Keerambur	1,069.86	725	725	2,798	1,409	1,389	460	412	..	..	706	323
98	Sungakarampatti	742.58	320	320	1,165	579	586	157	157	..	..	230	68
99	Kudacheri	782.86	462	462	1,683	851	832	218	196	..	..	450	180
100	Melsattambur	614.79	363	363	1,328	684	644	201	181	..	..	354	114
101	Kunnamalai	790.09	479	479	1,581	812	769	123	118	..	..	203	58
102	Sittampundi	1,379.44	834	834	2,917	1,462	1,455	429	420	..	..	578	184
103	Ilampalli	1,276.97	790	796	3,005	1,518	1,487	402	406	..	..	566	222
104	Kurumbalamahadevi.	759.04	383	383	1,490	771	719	114	99	..	..	396	177
105	Kottamangalam.	716.59	578	578	2,130	1,058	1,072	252	244	..	..	473	214
106	Sirunallikovil	527.19	189	189	696	360	336	76	86	..	..	128	33
107	Tidumal	1,003.25	383	383	1,292	647	645	205	187	..	..	183	38
108	Kavundamapalaiyam.	783.88	303	303	1,155	606	549	116	107	..	..	150	50
109	Sirapalli	851.38	397	398	1,472	749	723	131	146	..	..	389	115
110	Nadandai	1,191.28	686	686	2,534	1,270	1,264	229	240	..	..	597	211
111a/b	Pillakalattur	542.95	245	245	961	500	461	190	204	..	..	224	67
111b/b	Pillakalattur	683.80	132	132	528	275	253	26	19	..	..	127	42
	Total	1,226.75	377	377	1,489	775	714	216	223	..	..	351	109
112	Pillur.	789.26	508	508	1,807	883	924	242	277	..	..	406	186
113	Villipalayam	889.45	565	565	2,102	1,043	1,059	212	231	..	..	397	148
114	Konur	860.18	638	638	2,486	1,286	1,200	275	255	..	..	696	255
115	Rajampalayam	1,102·87	473	473	1,849	936	913	299	265	..	..	448	
116	Thottiyappatti ..	657.40	287	287	1,050	522	528	89	98	..	..	296	
117	Vagurampatti ..	946.44	620	620	2,542	1,292	1,250	334	346	..	..	811	420
118a/b	Reddipatti ..	943.45	662	679	2,843	1,406	1,437	297	296	..	..	758	375
118b/b	Reddipatti ..	80.46	217	217	972	485	487	83	85	..	..	257	113
	Total ..	1,023.91	879	896	3,815	1,891	1,924	380	381	..	..	1,015	488
119a/b	Perumapatti	681.50	355	355	1,427	731	696	81	75	..	..	329	157
119b/b	Perumapatti ..	81.98	69	69	278	131	147	..	..	..	..	63	44
	Total ..	763.48	424	424	1,705	862	843	81	75	..	..	392	201
120a/b	Thusur	154.00	161	161	753	378	375	366	367	..	..	214	93
120b/b	Thusur	495.23	435	435	1,969	986	983	806	830	..	..	407	176
	Total ..	649.23	596	596	2,722	1,364	1,358	1,172	1,197	..	..	621	269
121a/b	Pottireddipatty	732.20	821	826	3,240	1,633	1,607	345	330	34	27	953	525
121b/b	Pottireddipatty	436.82	736	737	3,244	1,651	1,593	583	571	..	..	801	335
	Total ..	1,169.02	1,557	1,563	6,484	3,284	3,200	928	901	34	27	1,754	860

VILLAGE PRIMARY CENSUS ABSTRACT
9. NAMAKKAL TALUK

Location Code No.	Name of Village	Main workers: Total Main Workers (I-IX)		Cultivators (I)		Agricultural Labourers (II)		Household Industry—Manufacturing, Processing, Servicing, and Repairs [V(a)]		Other workers [III, IV, V(b) and VI to IX]		Marginal Workers		Non-Workers	
		Males	Females	Males	Females	Males	Females	Males	Females	Males	Females	Males	Females	Males	Females
(1)	(2)	(15)	(16)	(17)	(18)	(19)	(20)	(21)	(22)	(23)	(24)	(25)	(26)	(27)	(28)
80	Pallamparai ..	352	124	268	78	53	40	..	..	31	6	1	192	124	102
81	Pudukombai ..	201	189	122	1	65	177	..	..	13	11	..	..	92	83
82	Tinnanur Nadu	567	207	539	193	14	13		..	14	1	16	261	314	430
83	Devanur Nadu	497	327	451	209	37	118	..	..	9	..	17	184	259	271
84	Puliansolai, R.F.					Uninhabited.									
85	Selur R.F. ..					Uninhabited.									
86	Selur Nadu ..	812	335	774	309	22	23	..	1	16	2	5	151	388	608
87	Selur Extension R.F.					Uninhabited.									
88	Gajakombai ..	390	296	178	47	125	225	6	4	81	20	..	..	232	300
89	Bodinayakkanpatti	1,024	1,072	465	485	452	560	21	10	86	17	30	41	489	406
90a/c	Sarkar Palaiyapalayam.	914	654	351	221	348	400	22	2	193	31	6	4	536	838
90b/c	Sarkar palaya palayam.					Uninhabited.									
90c/c	Sarkar Palaya palayam.	362	389	178	196	141	187	1	1	42	5	1	1	173	145
	Total	1,276	1,043	529	417	489	587	23	3	235	36	7	5	709	983
91a/b	Muthugapatti ..	1,362	832	452	248	491	534	45	6	374	44	..	2	842	1,403
91b/b	Muthugapatti ..	700	587	356	224	243	358	13	1	88	4	15	75	391	475
	Total ..	2,062	1,419	808	472	734	892	58	7	462	48	15	77	1,233	1,878
92	Vettampadi ..	599	348	158	28	124	276	10	3	307	41	1	96	370	520
93a/c	Namakkal ..	554	180	70	10	167	145	4	4	313	21	2	87	370	622
93b/c	Namakkal ..	1,109	306	70	35	344	256	..	2	695	13	..	4	686	1,439
	Total	1,663	486	140	45	511	401	4	6	1,008	34	2	91	1,056	2,061
94	Kondichettippatti.	549	285	114	76	113	182	10	2	312	25	2	5	401	585
95a/c	Periyapatti ..	1,166	382	129	65	312	272	50	19	675	26	3	195	887	1,396
95b/c	Periyapatti ..	462	300	162	28	195	270	..	..	105	2	..	1	234	375
	Total	1,628	682	291	93	507	542	50	19	780	28	3	196	1,121	1,771
96	Vallipuram ..	527	185	230	58	212	109	1	..	84	18	..	..	284	593
97	Keerambur ..	820	462	365	186	289	262	15	6	151	8	29	153	560	774
98	Sungakarampatti	384	212	224	105	113	101	16	2	31	4	..	78	195	296
99	Kudacheri ..	561	547	259	258	216	267	14	8	72	14	19	30	271	255
100	Melsattambur ..	437	289	259	138	135	145	3	..	40	6	..	2	247	353
101	Kunnamalai ..	579	39	378	5	154	33	2	..	45	1	11	143	222	587
102	Sittampundi ..	1,051	980	543	187	366	706	4	3	138	84	12	101	399	374
103	Ilampalli ..	1,076	1,041	578	467	387	554	3	2	108	18	59	71	383	375
104	Kurumabalamahadevi.	521	367	275	188	147	138	23	7	76	34	..	1	250	351
105	Kottamangalam.	710	584	276	66	308	472	20	16	106	30	4	18	344	470
106	Sirunallikovil ..	247	237	181	165	58	72	..	..	8	..	..	..	113	99
107	Tidumal	452	230	257	2	164	228	..	..	31	..	..	..	195	415
108	Kavundampalaiyam.	448	407	325	305	100	89	8	8	15	5	..	..	158	142
109	Sirapalli ..	520	486	279	242	88	149	28	20	125	75	1	13	228	224
110	Nandandai ..	816	584	445	349	205	195	23	12	143	28	1	17	453	663
111a/b	Pillakalattur ..	308	72	114	24	93	36	4	3	97	9	..	116	192	273
111b/b	Pillakalattur ..	166	77	121	30	13	43	..	..	32	4	..	..	109	176
	Total	474	149	235	54	106	79	4	3	129	13	..	116	301	449
112	Pillur	540	456	277	274	135	156	18	15	110	11	1	15	342	453
113	Villipalayam ..	678	583	375	235	202	322	14	8	87	18	..	9	365	467
114	Konur	800	562	366	286	179	178	92	50	163	48	68	159	418	479
115	Rajampalayam	609	482	331	184	196	273	23	15	59	10	8	71	319	360
116	Thottiyappatti	329	94	196	30	86	61	8	..	39	3	..	..	193	434
117	Vagurampatti ..	805	315	244	59	225	238	6	..	330	18	..	..	487	935
118a/b	Reddipatti ..	902	806	286	115	304	622	37	4	275	65	11	55	493	576
118b/b	Reddipatti ..	309	163	152	..	88	155	1	3	68	5	..	..	176	324
	Total ..	1,211	969	438	115	392	777	38	7	343	70	11	55	669	900
119a/b	Perumapatti ..	503	444	339	155	87	276	8	4	69	9	3	23	225	229
119b/b	Perumapatti ..	70	5	34	..	4	4	1	..	31	1	..	1	61	141
	Total ..	573	449	373	155	91	280	9	4	100	10	3	24	286	370
120a/b	Thusur ..	200	162	91	8	90	150	3	..	16	4	..	..	178	213
120b/b	Thusur ..	642	631	479	486	99	123	18	16	46	6	..	1	344	351
	Total ..	842	793	570	494	189	273	21	16	62	10	..	1	522	564
121a/b	Pottireddipatty	1,005	893	498	391	361	467	8	4	138	31	1	..	627	714
121b/b	Pottireddipatty	1,104	745	651	252	315	487	22	..	116	6	6	6	541	842
	Total ..	2,109	1,638	1,149	643	676	954	30	4	254	37	7	6	1,168	1,556

VILLAGE PRIMARY CENSUS ABSTRACT

9. NAMAKKAL TALUK

Location Code No.	Name of Village	Area of Village in Hectares	No. of Occupied Residential Houses	No. of Households	Total Population (including Institutional and Houseless Population)			Scheduled Castes		Scheduled Tribes		Literates	
					Persons	Males	Females	Males	Females	Males	Females	Males	Females
(1)	(2)	(3)	(4)	(5)	(6)	(7)	(8)	(9)	(10)	(11)	(12)	(13)	(14)
122	Singalamcombai	719.67	126	126	560	296	264	..	..	3	2	179	80
123	Tottamudayampatti.	670.84	97	97	435	233	202	37	37	1	..	113	59
124a/b	Pavitram ..	523.58	835	837	3,571	1,782	1,789	585	590	218	207	952	511
124b/b	Pavitram ..	696.41	714	715	3,028	1,526	1,502	455	433	183	178	796	404
	Total ..	1,219.99	1,549	1,552	6,599	3,308	3,291	1,040	1,023	401	385	1,748	915
125a/b	Varagur ..	7[illegible]8.11	1,073	1,073	4,628	2,333	2,295	878	887	359	346	1,170	665
125b/b	Varagur ..	353.35	643	643	2,492	1,208	1,284	235	238	5	6	737	369
	Total ..	1,131.46	1,716	1,716	7,120	3,541	3,579	1,113	1,125	364	352	1,907	1,034
126	Erumaipatti ..	920.72	1,532	1,571	6,562	3,240	3,322	551	516	222	227	2,225	1,328
127	Ponneri ..	795.23	344	344	1,506	741	765	158	165	..	..	494	255
128	Pudukkottai ..	869.71	583	583	2,446	1,271	1,175	441	417	75	28	682	295
129	Puduppatti ..	1,699.31	963	1,013	4,334	2,203	2,131	287	251	..	..	1,284	637
130	Vasanthapuram	846.42	693	697	2,785	1,375	1,410	380	377	6	12	771	402
131	Laddivadi ..	1,642.61	780	780	3,027	1,590	1,437	437	327	2	..	958	356
132	Tholur ..	1,405.04	481	481	1,737	868	869	213	205	..	..	368	162
133	Madagasampatti	549.23	282	282	1,035	509	526	117	131	..	..	240	89
134	Kutlamparai ..	1,326.89	573	573	2,214	1,118	1,096	170	162	..	..	443	144
135	Kilsathambur ..	1,212.83	669	669	2,523	1,274	1,249	261	235	..	..	677	199
136	Paramathi ..	1,555.21	1,882	1,890	7,[illegible]54	3,831	3,823	696	702	..	..	2,287	1,229
137	Manikkanattam	742.14	352	352	1,281	648	633	79	87	..	..	361	141
138	Irukkur ..	1,269.86	538	542	1,939	973	966	206	176	..	..	338	103
139	Kabilakkurichi ..	1,070.32	772	772	2,896	1,483	1,413	207	215	..	..	1,044	409
140	Periasolipalayam	1,698.12	659	659	2,612	1,311	1,301	285	279	..	..	533	216
141	Vadagarai Attur	1,571.52	1,165	1,168	4,604	2,382	2,222	429	352	..	..	1,037	454
142a/b	Anangur ..	545.21	375	375	1,524	770	754	102	122	..	..	328	133
142b/b	Anangur ..	646.32	314	314	1,170	609	561	120	104	..	..	243	70
	Total ..	1,191.53	689	689	2,694	1,379	1,315	222	226	..	..	571	203
143	Agrahara Kunnathur	714.95	512	512	1,973	982	991	216	225	..	..	420	157
144a/b	Selur ..	573.36	768	769	3,108	1,588	1,520	75	67	..	..	716	292
144b/b	Selur ..	402.90	649	649	2,469	1,228	1,241	365	358	..	..	566	204
144	Total ..	976.26	1,417	1,418	5,577	2,816	2,761	440	425	..	..	1,282	496
145	Agrahara Bommapalayam.	219.24	84	84	330	170	160	..	..	..	..	109	52
146	Agrahara kondalam	135.54	162	162	620	328	292	..	..	..	..	190	86
147	S. Kondalam ..	890.37	858	859	3,400	1,712	1,688	191	171	..	..	765	300
148a/b	Sarkar Vengara	1,136.92	2,030	2,037	8,038	4,049	3,989	423	365	..	..	2,105	1,030
148b/b	Sarkar Vengarai	28.98	667	747	3,209	1,658	1,551	..	..	..	..	1,137	702
	Total ..	1,165.90	2,697	2,784	11,247	5,707	5,540	423	365	..	..	3,242	1,732
149	Gopanampalayam	501.35	445	445	1,612	780	832	54	59	..	..	421	203
150	Viranampalaiyam	659.94	467	467	1,708	856	852	114	103	..	..	430	142
151	Pottanur ..	442.58	2,416	2,423	10,516	5,542	4,974	337	279	3	..	3,572	1,993
152a/b	Sirkar Pandamangalam.	190.95	807	834	3,510	1,772	1,738	256	268	..	..	1,030	622
152b/b	Sirkar Pandamangalam.	115.47	336	342	1,335	667	668	87	84	..	..	434	224
	Total ..	306.42	1,143	1,176	4,845	2,439	2,406	343	352	..	..	1,464	846
153	Devarayasamudram.	219.85	166	166	686	323	363	126	126	..	..	187	117
154	Velur ..	513.00	986	986	4,279	2,171	2,108	196	186	..	..	1,347	748
155	Punjai Idaiyar Melmugam	957.00	3,257	3,260	14,228	7,214	7,014	829	770	..	..	4,430	2,775
156	Idumbankulam ..	703.25	115	115	494	240	254	19	22	..	..	143	81
157	Nadjai Edayar ..	330.89	1,026	1,026	3,864	1,892	1,972	79	70	5	4	1,233	588
158	Punjai Idaiyar Kilmugam	1,004.93	1,082	1,082	4,040	1,990	2,050	374	393	..	..	1,140	508
159	Kalipalayam ..	700.23	373	373	1,197	600	597	57	56	..	..	332	83
160	Sengapalli ..	677.72	904	904	3,702	1,855	1,847	147	128	..	..	1,085	588
161	Kumarapalayam	498.41	720	720	2,904	1,410	1,494	417	442	..	..	661	314
162	Sircar Valavandhi	765.44	630	630	2,302	1,138	1,164	230	269	..	..	475	207
163	Perumandapalayam.	1,289.78	574	574	2,185	1,102	1,083	140	146	..	..	425	138
164a/b	Aniyapuram ..	725.00	293	293	1,128	564	564	78	59	..	..	281	139
164b/b	Aniyapuram ..	328.57	159	159	677	368	309	49	50	..	..	96	18
	Total ..	1,053.57	452	452	1,805	932	873	127	109	..	..	377	157

VILLAGE PRIMARY CENSUS ABSTRACT

9. Namakkal Taluk

Location Code No.	Name of Village	Main Workers: Total Main Workers (I-IX)		Cultivators (I)		Agricultural Labourers (II)		Household Industry—Manufacturing, Processing, Servicing and Repairs [V(a)]		Other Workers [III, IV, V(b), and VI to IX]		Marginal Workers		Non-Workers	
		Males	Females	Males	Females	Males	Females	Males	Females	Males	Females	Males	Females	Males	Females
(1)	(2)	(15)	(16)	(17)	(18)	(19)	(20)	(21)	(22)	(23)	(24)	(25)	(26)	(27)	(28)
122	Singalam combai	198	202	197	202	..	..	..	..	1	..	..	..	98	62
123	Tottamudayam patti	144	100	131	90	12	10	..	..	1	..	..	2	89	100
124a/b	Pavitram ..	967	522	426	50	371	454	14	..	156	18	..	2	815	1,265
124b/b	Pavitram ..	996	457	528	92	395	344	5	..	68	21	3	96	527	949
	Total ..	1,963	979	954	142	766	798	19	..	224	39	3	98	1,342	2,214
125a/b	Varagur ..	1,409	1,035	604	257	550	722	24	25	231	31	49	162	875	1,098
125b/b	Varagur	743	533	338	182	301	323	23	12	81	16	21	126	444	625
	Total ..	2,152	1,568	942	439	851	1,045	47	37	312	47	70	288	1,319	1,723
126	Erumaipatti ..	1,955	1,193	703	185	517	912	57	18	678	78	5	19	1,280	2,110
127	Ponneri ..	486	417	282	211	135	190	5	6	64	10	11	47	244	301
128	Pudukkottai ..	813	703	435	285	303	408	8	1	67	9	1	2	457	470
129	Puduppatti ..	1,312	1,023	675	176	389	778	47	38	201	31	9	95	882	1,013
130	Vasanthapuram	778	262	217	57	234	164	63	19	264	22	24	160	573	988
131	Laddivadi ..	910	491	380	67	348	397	29	7	153	20	32	128	648	818
132	Tholur ..	593	149	317	47	141	91	1	..	134	11	7	46	268	674
133	Madagasampatti	336	377	190	107	96	260	..	..	50	10	2	..	171	149
134	Kutlamparai ..	737	538	326	136	284	334	7	3	120	65	24	22	357	536
135	Kilsattambur ..	825	747	449	460	222	254	24	12	130	21	..	13	449	489
136	Paramathi ..	2,365	1,185	806	209	403	684	133	95	1,023	197	..	10	1,466	2,628
137	Manikkanattam	458	407	318	242	98	156	6	..	36	9	1	13	189	213
138	Irukkur ..	687	524	412	137	220	377	8	1	47	9	..	25	286	417
139	Kabilakkurichi ..	983	353	424	36	145	291	111	1	303	25	..	23	500	1,037
140	Periasolipalayam	1,013	761	669	433	265	309	15	4	64	15	3	1	295	539
141	Vadagarai Attur	1,575	996	788	213	329	613	197	116	261	54	4	15	803	1,211
142a/b	Anangur ..	510	309	246	175	129	120	110	12	25	2	..	..	260	445
142b/b	Anangur ..	397	266	190	40	153	190	..	..	54	36	..	..	212	295
	Total ..	907	575	436	215	282	310	110	12	79	38	..	..	472	740
143	Agrahara Kunnathur	657	257	308	106	229	146	52	1	68	4	..	..	325	734
144a/b	Selur ..	1,083	604	355	103	359	356	18	10	351	133	..	2	505	914
144b/b	Selur ..	786	694	298	201	251	404	34	9	203	80	..	..	442	547
	Total ..	1,869	1,298	653	306	610	760	52	19	554	213	..	2	947	1,461
145	Agrahara Bommapalayam.	113	84	47	16	57	65	..	..	9	3	..	..	57	
146	Agrahara kondalam	213	187	30	1	123	139	..	..	60	47	..	..	115	105
147	S. Kondalam ..	1,122	527	378	42	597	449	17	15	130	21	6	99	584	1,062
148a/b	Sarkarvengarai ..	2,628	1,807	786	204	1,468	1,541	22	7	352	55	10	84	1,411	2,098
148b/b	Sarkar Vengarai	970	310	108	18	63	50	17	4	782	238	7	3	681	1,238
	Total ..	3,598	2,117	894	222	1,531	1,591	39	11	1,134	293	17	87	2,092	3,336
149	Gopanampalayam	553	547	244	15	239	508	..	1	70	23	..	..	227	285
150	Viranampalayam	551	545	278	251	200	272	1	10	72	12	2	3	303	304
151	Pottanur ..	3,265	894	301	113	1,127	571	70	28	1,767	182	17	127	2,260	3,953
152a/b	Sirkar Pandamangalam.	1,050	286	59	3	361	214	61	9	569	60	19	15	703	1,437
152b/b	Sirkar Pandamangalam.	473	334	115	22	314	301	1	3	43	8	..	..	194	334
	Total ..	1,523	620	174	25	675	315	62	12	612	68	19	15	897	1,771
153	Devarayasamudram.	203	84	19	...	109	68	...	...	75	16	...	1	120	278
154	Velur ..	1,303	788	138	67	646	630	18	7	501	84	7	18	861	1,302
155	Punjai Idaiyar Melmugam.	4,174	1,497	651	99	1,222	1,042	109	21	2,192	335	16	240	3,024	5,277
156	Idumbankulam ..	153	2	68	2	56	...	..	...	29	...	...	...	87	252
157	Nanjai Edayar	1,211	992	348	65	678	899	19	11	166	17	..	...	681	980
158	Punjai Idaiyar Kilmugam.	1,312	1,202	488	343	592	783	9	11	223	65	5	122	673	726
159	Kalipalayam ..	412	202	263	21	57	175	5	3	87	3	1	180	187	215
160	Sengapalli ..	1,186	929	313	219	562	623	23	7	288	80	4	22	665	896
161	Kumarapalayam	939	788	176	44	607	727	3	..	153	17	6	25	465	681
162	Sircar Valavandhi	682	483	313	254	221	219	6	3	142	7	10	50	446	631
163	Perumandapalayam.	680	306	430	88	145	204	15	1	90	13	78	476	344	301
164a/b	Aniyapuram ..	353	133	207	43	76	84	1	..	69	6	8	34	203	397
164b/b	Aniyapuram ...	266	239	113	98	132	129	1	..	20	12	...	...	102	70
	Total ...	619	372	320	141	208	218	2	..	89	18	8	34	305	467

VILLAGE PRIMARY CENSUS ABSTRACT

9. NAMAKKAL TALUK

Location Code No.	Name of Village	Area of Village in hectares	No. of Occupied Residential Houses	No. of House holds.	Total Population (including Institutional and Houseless Population)			Scheduled Castes.		Scheduled Tribes.		Literates.	
					Persons	Males	Females	Males	Females	Males	Females	Males	Females
(1)	(2)	(3)	(4)	(5)	(6)	(7)	(8)	(9)	(10)	(11)	(12)	(13)	(14)
165	Ariyur	1,490.05	682	682	2,527	1,254	1,273	207	191	..	..	609	237
166	Manappalli ..	1,065.94	1,189	1,196	4,739	2,363	2,376	320	314	..	..	1,178	554
167	Pettaipalayam ..	476.26	692	692	2,656	1,355	1,301	193	188	..	..	902	557
168	Mohanur ..	700.28	2,145	2,157	9,559	4,839	4,720	703	655	..	..	3,445	2,146
169	Rasipalayam ..	704.44	289	289	1,206	625	581	17	22	..	..	330	93
170	Oravandur ..	1,335.09	1,183	1,190	4,835	2,404	2,431	580	581	..	..	1,273	542
171	Kumaripalayam..	1,484.58	1,028	1,028	3,974	1,983	1,991	301	311	..	..	1,056	429
172	Parali	1,387.90	629	629	2,491	1,262	1,229	264	249	..	..	431	117
173	Valaiyappatti ..	1,146.84	909	923	4,232	2,145	2,087	467	457	9	10	1,039	515
174 a/b	Tipramahadevi	563.23	337	337	1,439	743	696	194	214	..	..	475	211
174 b/b	Tipramahadevi	400.53	437	437	1,812	907	905	140	150	..	..	525	224
	Total ..	963.76	774	774	3,251	1,650	1,601	334	364	..	..	1,000	435
175	Kavakkarampatti	1,042.70	620	620	2,444	1,221	1,223	125	134	8	6	480	158
176	Muttanchetti ..	1,238.03	605	605	2,330	1,126	1,204	442	492	124	132	663	390
177	Varadarajapuram	1,100.23	679	679	2,558	1,295	1,263	323	299	..	..	630	221
178	Vadavathur ..	3,636.74	454	456	2,017	1,023	994	104	90	..	..	354	155
179	Mettupatti ..	1,421.46	782	782	3,457	1,727	1,730	432	425	2	2	911	405
180	Arur	1,406.85	841	841	3,341	1,656	1,685	304	281	..	..	708	314
181	Arasanatham ..	649.68	271	271	1,020	523	497	63	59	..	..	281	66
182	Andapuram ..	489.14	346	346	1,494	750	744	155	166	..	..	382	137
183	Agraharavalavandi	435.38	339	339	1,420	719	701	138	122	..	..	211	82
184	Thalamalai R.F.	2,664.32			Uninhabited								
185	Sevindipatti ..	797.00	716	717	2,878	1,437	1,441	194	201	70	76	820	381
Taluk Rural Total	..	**175,863.00**	**125,556**	**126,204**	**496,860**	**250,038**	**246,822**	**51,871**	**50,581**	**10,731**	**10,760**	**128,393**	**62,027**

Foot Note :—

LC No. 93c/c Namakkal is included in Namakkal (M)
LC. No. 95/c/c Periyapatti is included in Namakkal (M)

VILLAGE PRIMARY CENSUS ABSTRACT

9. NAMAKKAL TALUK

Location Code No.	Name of Village	Main Workers: Total Main Workers (I-IX)		Cultivators. (I)		Agricultural Labourers (II)		Household Industry-Manufacturing. Processing, Servicing and Repairs [V(a)]		Other Workers [III, IV, V(b) and VI to IX]		Marginal Workers		Non-Workers	
		Males	Females	Males	Females	Males.	Females	Males	Females	Males	Females	Males	Females	Males	Females
(1)	(2)	(15)	(16)	(17)	(18)	(19)	(20)	(21)	(22)	(23)	(24)	(25)	(26)	(27)	(28)
165	Ariyur ..	813	617	415	319	147	260	10	6	241	32	..	2	441	654
166	Manappalli ..	1,481	993	322	126	900	845	55	9	204	13	..	..	882	1,383
167	Pettaipalayam ..	757	278	168	33	177	216	..	1	412	28	4	3	594	1,020
168	Mohanur ..	2,505	701	194	7	786	535	115	35	1,410	124	7	15	2,327	4,004
169	Rasipalayam ..	367	122	138	23	124	94	3	..	102	5	17	33	241	426
170	Oravandur ..	1,547	779	643	150	491	532	81	23	332	74	4	5	853	1,647
171	Kumaripalayam	1,051	710	547	189	257	439	29	17	218	65	8	38	924	1,243
172	Parali	826	787	497	390	221	340	3	4	105	53	35	6	401	436
173	Valaiyappatti ..	1,309	896	472	162	627	681	25	7	185	46	..	2	836	1,189
174a/b	Tipramahadevi ..	469	454	319	252	74	192	..	..	76	10	14	23	260	219
174b/b	Tipramahadevi ..	602	611	423	415	123	188	15	6	41	2	5	3	300	291
	Total ..	**1,071**	**1,065**	**742**	**667**	**197**	**380**	**15**	**6**	**117**	**12**	**19**	**26**	**560**	**510**
175	Kavakkarampatti	782	827	619	628	114	188	25	9	24	2	2	2	437	394
176	Muttanchetti ..	710	539	327	101	219	401	2	9	162	28	..	1	416	664
177	Varadarajapuram	878	675	540	108	270	559	15	..	53	8	..	155	417	433
178	Vadavathur ..	672	628	584	534	71	91	1	..	16	3	..	1	351	365
179	Mettupatti ..	1,093	876	587	207	435	663	..	1	71	5	1	10	633	844
180	Arur	1,068	975	618	359	330	587	25	9	95	20	1	2	587	708
181	Arasanatham ..	340	212	205	54	71	154	1	1	63	3	4	54	179	231
182	Andapuram ..	459	183	252	3	147	175	3	..	57	5	1	10	290	551
183	Agraharavalavandi	491	456	401	373	53	59	..	..	37	24	..	13	228	232
184	Thalamalai R.F.					Uninhabited									
185	Sevindipatti ..	884	279	634	46	135	225	1	..	94	8	123	771	430	391
Taluk Rural Total	..	**158,101**	**99,870**	**66,604**	**32,057**	**50,920**	**59,510**	**5,427**	**2,391**	**35,150**	**5,912**	**1,568**	**11,295**	**90,369**	**135,657**

ANNEXE.

STATEMENT SHOWING THE REVENUE VILLAGES AND THEIR CONSTITUENT PANCHAYATS

9. NAMAKKAL TALUK

L. C. No.	Name of village	Name of panchayat in which included with alphabetical indications where there are other segment(s)	Cross reference for the other segment(s) of panchayat
(1)	(2)	(3)	(4)
1	Sarkarnattamangalam ..	Sarkarnattamangalam ...	...
2	Kalyani	Kalyani	...
3	Anantha Krishnaraya Samudram.	Anantha Krishnaraya Samudram a/b.	4 for b/b
4	Jeggalnayakkanpatti ..	Anantha Krishnaraya Samudram b/b.	3 for a/b
5	Pachchal	Pachchal a/d	6 for b/d 7 for c/d 18 for d/d
6	Ramanayakkanpatti ..	Pachchal b/d	5 for a/d 7 for c/d 18 for d/d
7	Kadandappatti	Pachchal c/d	5 for a/d 6 for b/d 18 for d/d
8	Kadiranallur	Kadiranallur	..
9	Ichchampatti	Kalkurichi b/c	10 for c/c 11 for a/c
10	Valaiyappatti	Kalkurichi c/c	9 for b/c 11 for a/c
11	Kalkurichi	Kalkurichi a/c	9 for b/c 10 for c/c
12	Pallipatti	Pallipatti	..
13 a/b	Belukkurichi	Belukkurichi	..
13 b/b	Belukkurichi	Melappatty	..
14	Tirumalaipatti	Tirumalaipatti	...
15	Kannurpatti	Kannurpatti	..
16	Podangam	Tattayyangarpatti b/b ..	17 a/b for a/b
17 a/b	Tattayyangarpatti ..	Tattayyangarpatti a/b ..	16 for b/b
17 b/b	Tattayyangarpatti ..	Karakurichipudur a/b ..	30 b/b for b/b
18	Pidaripatti	Pachchal d/d	5 for a/d 6 for b/d 7 for c/d
19	Navani	Navanithottakurpatty ..	..
20	Agrahara Nattamangalam	Lakkapuram b/b	21 for a/b
21	Lakkapuram	Lakkapuram a/b	20 for b/b
22	Elur	Elur	..
23	Karadippatti .. .. Tenattampatti	Karadippatti b/d	24 for c/d 26 for a/d 52 for d/d
24	Dadhadripuram .. ... Karadipatti	Karadippatti c/d	23 for b/d 26 for a/d 52 for d/d
25	Dadhadripuram	Dadhadripuram a/b ..	27 for b/b
26	Karadippatti	Karadippatti a/d	23 for b/d 24 for c/d 52 for d/d
27	Tanattampatti	Dadhadripuram b/b ..	25 for a/b
28	Agrahara Uduppam ..	Uduppam b/b ..	51 for a/b
29	Kalangani	Kalangani	..
30 a/b	Karakurichchi	Karakurichchi ..	..
30 b/b	Karakurichchi	Karakurichi Pudur b/b ..	17 b/b for a/b
31	Minnampalli	Minnampalli	..
32 a/b	Kalappanayakanpatti ..	Kalappanayakkanpatti a/b	34 for b/b
32 b/b	Kalappanayakanpatti ..	Thuthikulam	..
33	Uthiragadikaval	Uthiragadikaval	..
34	Tirumalagiri	Kalappanayakanpatti b/b	32 a/b for a/b
35	Naducombai	Naducombai	...
36	Karavallikombai R.F. ..	Valavandicombai b/c ..	44 for a/c 80 for c/c

ANNEXE

STATEMENT SHOWING THE REVENUE VILLAGES AND THEIR CONSITITUENT PANCHAYATS

9. NAMAKKAL TALUK

L.C. No.	Name of Village	Name of panchayat in which included with alphabetical indications where there are other segment(s)	Cross reference for the other segment(s) of panchayat
(1)	(2)	(3)	(4)
37	Ariyursolai R.F. ..	....	...
38	Gundurnadu	Gundurnadu	...
39	Gundur R.F.	....	....
40	Valappurnadu	Valappurnadu	....
41	Ariyurnadu	Ariyurnadu	....
42	Valavandinadu	Valavandinadu	....
43	Jambuthu R.F.	...	....
44	Valavandicombai	Valavandicombai a/c ..	80 for c/c 36 for b/c
45a/b	Periyakulam	Periyakulam	....
45b/b	Periyakulam	Sendamangalam c/d ..	46 for a/d 47 b/b for b/d 79 c/c for d/d
46	Sendamangalam	Sendamangalam a/d ..	45 b/b for c/d 47b/b for b/d 79c/c for d/d
47a/b	Pachudayanpatti	Pachudayanpatti ..	....
47b/b	Pachudayanpatti	Sendamangalam b/d ..	45b/b for c/d 46 for a/d 79c/c for d/d
48	Pottanam	Pottanam	....
49	Chellappampatti	Chellappampatti	....
50	Talambadi	Talambadi	....
51	Sarkar Uduppam	Sarkar Uduppam a/b ..	28 for b/b
52	Ilaiyapuram	Karadippatti d/d	23 for b/d 24 for c/d 26 for a/d
53	Kadappalli	Kadappalli	....
54a/c	Seluvampatti	Seluvampatti	....
54b/c	Seluvampatti	Singilipatti	....
54c/c	Seluvampatti	Marappanaickenpatty ..	....
55	Aniyar	Aniyar	....
56	Kodur	Kodur	....
57	Sarkar Serukkalai	Serukkalai	...
..			-
58	Kolaram	Kolaram	...
59	Maniyanur	Maniyanur	...
60	Devanampalaiam	Perunkurichi b/b	61 for a/b
61	Perunkurichi	Perunkurichi a/b	60 for b/b
62	Kuppirikkapalayam ..	Kuppirikkapalayam ..	...
63	Solasiramani	Solasiramani	...
64	Sullipalayam	Sullipalayam	....
65	Nallur	Nallur	...
66	Ramadevam	Ramadevam	....
67a/b	Iruttanai	Iruttanai	....
67b/b	Iruttanai	MelaSatambur a/b ..	100 for b/b.
68	Pirandagam	Pirandagam	....
69	Naravalur Thottipalayam	Naravalur	....
70	Thaligai	Thaligai	....
71a/b	Tindamangalam	Tindamanglam	....
71b/b	Tindamangalam	Periyagoundampalaiyam	....
72a/b	Ernapuram	Ernapuram	....
72b/b	Ernapuram ..	Rangappanaickenpalayam	....
73a/b	Thummankurichi	Thummankurichi	....
73b/b	Thummankurichi	Periyapatti b/b	95a/c for a/b
74a/c	Nallipalayam	Nallipalayam	....
74b/c	Nallipalayam ..	Ayyampalayam	....

ANNEXE

STATEMENT SHOWING THE REVENUE VILLAGES AND THEIR CONSTITUENT PANCHAYATS

9. NAMAKKAL TALUK

L.C. No.	Name of Village	Name of panchayat in which included with alphabetical indications where there are other segment(s)	Cross reference for the other segment(s) of panchayat
(1)	(2)	(3)	(4)
74c/c	Nallipalayam	Mudalaipatti a/b ..	76c/c for b/b
75	Pappinayakkanpatti ..	Pappinayakkanpatti ...	....
76a/c	Marurpatti	Marurpatti	....
76b/c	Marurpatti	Avalnaickenpatty	....
76c/c	Marurpatti	Mudalaipatti b/b	74c/c for a/b.
77a/b	Veesanam	Veesanam	....
77b/b	Veesanam	Vittamanaickenpatty ..	....
78	Kondamanayakkanpatti ..	Kondamanayakkanpatti ..	..
79a/c	Akkiyampatti	Akkiyampatti	....
79b/c	Akkiyampatti	Bommasamudram Agraharam.	....
79c/c	Akkiyampatti	Sendamangalam d/d ..	46 for a/d. 47b/b for b/d. 45b/b for c/d.
80	Pallamparai	Valavandicombai c/c ..	44 for a/c 36 for b/c.
81	Pudukombai	Muthugapatti b/b ..	91a/b for a/b.
82	Tinnanurnadu	Tinnanurnadu	....
83	Devanurnadu	Devanurnadu	....
84	Puliamolai R.F.	....	....
85	Selur R.F.	....	....
86	Selur Nadu	Selur Nadu	....
87	Selur Extension R. F. ..	....	....
88	Gajakombai	Pottireddipatti c/c ..	121 a/b for a/c 127 for b/c
89	Bodinayakkanpatti ..	Bodinayakkanpatti a/b ..	90b/c for b/b
90a/c	Sarkar Palaiyapalayam ..	Sarkar Palaiyapalayam ..	....
90b/c	Sarkar Palaiyapalayam ..	Bodinayakkanpatti b/b ..	89 for a/b
90c/c	Sarkar Palaiyapalayam	Sivanaickenpatti	....
91a/b	Muthugapatti	Muthugapatti a/b ..	81for b/b
91b/b	Muthugapatti	Seviyampalayam	....
92	Vettampadi	Vettampadi	....
93a/c	Namakkal	Chinnamudalipatti ..	....
93b/c	Namakkal	Kosavampatti	....
94	Kondichettippatti	Kondichettippatti	....
95a/c	Periyapatti	Periyapatti a/b	73b/b for b/b
95b/c	Periyapatti	Kavettipatti	....
96	Vallipuram	Vallipuram	....
97	Keerambur	Keerambur	....
98	Sungakarampatti	Sungakarampatti	....
99	Kudacheri	Kudachari	....
100	Melsattambur	Melsattambur b/b ..	67b/b for a/b
101	Kunnamalai	Kunnamalai	....
102	Sittampundi	Sittampundi	....
103	Ilampalli	Ilampalli	....
104	Kurumbalamahadevi ..	Kurumbalamahadevi ..	....
105	Kottamangalam	Kottamangalam	....
106	Sirunallikovil	Sirunallikovil	....
107	Tidumal	Tidumal	....
108	Kavundampalaiyam ..	Tidumal Kavundampaliyam	....
109	Sirapalli	Sirapalli;	....
110	Nadandai	Nadandai	....
111a/b	Pillakalattur	Pillakalattur	....
111b/b	Pillakalattur	Pillur b/b	112 for a/b
112	Pillur	Pillur a/b	111b/b for b/b.

ANNEXE

STATEMENT SHOWING THE REVENUE VILLAGES AND THEIR CONSTITUENT PANCHAYATS

9. NAMAKKAL TALUK

L.C. No.	Name of Village	Name of Panchayat in which included with alphabetical indications where there are other segment(s)	Cross reference for the other segment(s) of panchayat
(1)	(2)	(3)	(4)
113	Villipalayam	Villipalayam	....
114	Konur	Konur	....
115	Rajampalayam	Rajampalayam	....
116	Thottiyappatti	Thottiyappatti	....
117	Vagurampatti	Vagurampatti	....
118a/b	Reddipatti	Reddipatti and Kodikalpudur	....
118b/b	Reddipatti	Reddipatti ..	....
119a/b	Perumapatti	Perumapatti	....
119 b/b	Perumapatti	Perumapatti ..	....
120 a/b	Thusur	Kodikkalpudur and ..	....
120b/b	Thusur	Bommasamudram ..	
121a/b	Pottireddipatty (Agraharam)	Pottireddipatti a/c ..	88 for c/c 127 for b/c
121b/b	Pottireddipatty	Alanganatham	....
122	Singalamcombai	Erumapatti a/b	126 for b/b
123	Tottamudayampatti ..	Pavithirampudur b/b ..	124b/b for a/b
124a/b	Pavithram	Pavithram	....
124b/b	Pavithram	Pavitirampudura/b ..	123 for b/b
125a/b	Varagur	Varagur	....
125b/b	Varagur	Devarayapuram	....
126	Erumaipatti	Erumaipatti b/b	122 for a/b
127	Ponneri	Pottireddipatti b/c ..	88 for c/c 121 a/b for a/c
128	Pudukkottai	Pudukkottai	....
129	Puduppatti	Puduppatti	....
130	Vasanthapuram	Vasanthapuram	....
131	Laddivadi	Laddivadi	....
132	Tholur	Tholur	....
133	Madagasampatti ..	Madagasampatti	....
134	Kutlamparai	K Pudupalayam ..	....
135	Kilsattambur	Kilsattambur	....
136	Paramathi	Paramathi	....
137	Manikkanattam ..	Manikkanattam	....
138	Irukkur	Irukkur	....
139	Kabilakkurichi	Kabilakkurichi	....
140	Periasolipalayam ...	Periasolipalayam	....
141	Vadagarai Attur	Vadagarai Attur West	....
142a/b	Anangur	Anangur	....
142b/b	Anangur	Pillikkalpalayam b/b	144a/b for b/b
143	Agrahara Kunnathur	Agrahara Kunnathur	....
144a/b	Selur	Pillikkalpalayam a/b	142 b/b for a/b
144b/b	Selur	Selur	..
145	Agraharara Bommapalayam	Kondalam c/c	146 for b/c 147 for a/c
146	Agrahara Kondalam	Kondalam b/c	145 for c/c 147 for a/c
147	S. Kondalam	Kondalam a/c	145 for c/c 146 for b/c
148a/b	Sarkar Vengarai	Vengarai a/b	152 b/b for b/b
148b/b	Sarkar Vengarai	Pandamangalam b/b	152 a/b for b/b
149	Gopanampalayam	Gopanampalayam	....
150	Viranampalaiyam	Viranampalaiyam	....
151	Pottanur	Pottanur a/b	153 for b/b
152a/b	Sirkar Pandamangalam	Pandamangalam a/b	148b/b for b/b

ANNEXE

STATEMENT SHOWING THE REVENUE VILLAGES AND THEIR CONSTITUENT PANCHAYATS.

9. NAMAKKAL TALUK

L.C. No.	Name of Village	Name of panchayat in which included with alphabetical indications where there are other segment(s)	Cross reference for the other segment(s) of panchayat
(1)	(2)	(3)	(4)
152b/b	Sirkar Pandamangalam	Vengarai b/b	148 a/b for a/b
153	Devarayasamudram	Pottanur b/b	151 for a/b
154	Velur	Velur a/b	155 for b/b
155	Punjai Idaiyar Melmugam	Velur b/b	154 for a/b
156	Idumbankulam	Olapalayam a/b	158 for b/b
157	Nanjai Edayar	Nanjai Edayar	..
158	Punjai Idaiyar Kilmugam.	Olapalayam b/b	156 for a/b
159	Kalipalayam	Kalipalayam	..
160	Sengapalli	Sengapalli	..
161	Kumarapalayam	Kumarapalayam	..
162	Sircar Valavandi	Sircar Valavandi	..
163	Perumandapalayam	Perumandapalayam	..
164a/b	Aniyapuram	Aniyapuram	..
164b/b	Aniyapuram	Chinnapethampatti	..
165	Ariyur	Ariyur	..
166	Manappalli	Manappalli	..
167	Pettaipalayam	Pettaipalayam	..
168	Mohanur	Mohanur	..
169	Rasipalayam	Rasipalayam	..
170	Oravandur	Oravandur	..
171	Kumaripalayam	Kumaripalayam	..
172	Parali	Parali	..
173	Valaiyappatti	Valaiyappatti	..
174a/b	Tipramahadevi	Tipramahadevi	..
174b/b	Tipramahadevi	Konangipatti	..
175	Kavakkarampatti	Kavakkarampatti	..
176	Muttanchetti	Muttanchetti	..
177	Varadarajapuram	Varadarajapuram	..
178	Vadavathur	Vadavathur	..
179	Mettupatti	Mettupatti	..
180	Arur	Arur	..
181	Arasanatham	Arasanatham	..
182	Andapuram	Andapuram	..
183	Agrahara Valavandi	Agrahara Valavandi	..
184	Thalamalai R.F.	....	
185	Sevindipatti	Sevindipatti	

URBAN PRIMARY CENSUS ABSTRACT

9. NAMAKKAL TALUK

Location Code No	Name of Town/Division/Ward	Area of town/Division/Ward in Km²	No. of Occupied Residential Houses	No. of Households	Total Population (including Institutional and Houseless Population)			Scheduled Castes		Scheduled Tribes		Literates	
					Persons	Males	Females	Males	Females	Males	Females	Males	Females
(1)	(2)	(3)	(4)	(5)	(6)	(7)	(8)	(9)	(10)	(11)	(12)	(13)	(14)
XLIV	NAMAKKAL (M)												
	Ward No. 1	..	548	555	2,427	1,249	1,178	26	37	..	..	897	581
	Ward No. 2	..	434	439	1,849	935	914	164	159	..	..	688	495
	Ward No. 3	..	508	508	2,121	1,083	1,038	2	6	..	..	852	534
	Ward No. 4	..	307	307	1,579	800	779	31	26	3	2	644	509
	Ward No. 5	..	258	261	1,281	650	631	2	7	1	3	553	450
	Ward No. 6	..	485	485	2,003	1,039	964	5	6	..	..	799	533
	Ward No. 7	..	313	314	1,498	776	722	13	10	2	2	638	517
	Ward No. 8	..	258	258	1,253	651	602	9	..	1	5	514	403
	Ward No. 9	..	327	332	1,612	829	783	2	2	6	4	690	568
	Ward No. 10	..	388	418	1,968	982	986	8	7	4	5	727	521
	Ward No. 11	..	467	468	2,117	1,088	1,029	759	747	1	..	647	352
	Ward No. 12	..	525	525	2,362	1,176	1,186	225	240	5	4	851	608
	Ward No. 13	..	472	478	2,162	1,138	1,024	60	54	13	11	935	674
	Ward No. 14	..	341	348	1,603	902	701	65	12	5	..	735	404
	Ward No. 15	..	474	474	2,259	1,154	1,105	139	140	3	5	823	585
	Ward No. 16	..	385	385	1,657	876	781	3	2	..	..	677	432
	Ward No. 17	..	376	404	1,636	830	806	..	..	..	..	670	442
	Ward No. 18	..	471	471	2,045	1,051	994	..	..	10	6	881	653
	Ward No. 19	..	584	584	2,862	1,391	1,471	78	198	1	2	1,089	1,055
	Ward No. 20	..	768	772	3,488	1,729	1,759	382	383	12	9	1,357	1,124
	Town Total	**9.12**	**8,689**	**8,786**	**39,782**	**20,329**	**19,453**	**1,973**	**2,036**	**67**	**58**	**15,667**	**11,440**
	Taluk urban total	9.12	8,689	8,786	39,782	20,329	19,453	1,973	2,036	67	58	15,667	11,440

Foot Note.—*L. C. No. and Names of Village included in the time*

L. C. No.	Name of Town	L. C. No.	Name of Village
XLIV	Namakkal (M)	93 c/c	Namrkkal
		95 c/c	Periyapatti

URBAN PRIMARY CENSUS ABSTRACT

9. NAMAKKAL TALUK

Location Code No.	Name of Town/Division/Ward	Main Workers: Total Main Workers (I-IX).		Cultivators (I)		Agricultural Labourers (II).		Household Industry—Manufacturing, Processing, Servicing and Repairs [V(a)]		Other Workers [III, IV, V(b) and VI to IX]		Marginal Workers		Non-Workers	
		Males	Females	Males	Females	Males	Females	Males	Females	Males	Females	Males	Females	Males	Females
(1)	(2)	(15)	(16)	(17)	(18)	(19)	(20)	(21)	(22)	(23)	(24)	(25)	(26)	(27)	(28)
XLIV	NAMAKKAL (M)														
	Ward No. 1	784	96	54	4	29	11	18	5	683	76	5	11	460	1,071
	Ward No. 2	593	143	10	1	3	12	20	13	560	117	..	1	342	770
	Ward No. 3	662	55	36	3	22	23	13	5	591	24	..	1	421	982
	Ward No. 4	421	57	12	2	1	14	5	5	403	36	..	5	379	717
	Ward No. 5	378	45	3	..	..	..	7	9	368	36	..	..	272	586
	Ward No. 6	613	26	10	1	1	..	12	2	590	23	..	..	426	938
	Ward No. 7	412	46	17	1	..	5	22	6	373	34	..	1	364	675
	Ward No. 8	395	46	11	..	6	4	14	10	364	32	1	12	255	544
	Ward No. 9	482	38	5	1	..	..	7	5	470	32	2	15	345	730
	Ward No. 10	575	105	14	10	4	5	21	28	536	62	..	..	407	881
	Ward No. 11	584	133	5	..	8	68	..	..	571	65	..	..	504	896
	Ward No. 12	672	104	12	2	3	4	27	24	630	74	29	19	475	1,063
	Ward No. 13	596	49	5	1	2	..	..	3	589	45	4	3	538	972
	Ward No. 14	466	50	7	..	..	..	..	1	459	49	..	..	436	651
	Ward No. 15	641	116	8	..	4	1	5	10	624	105	..	1	513	988
	Ward No. 16	494	50	21	..	3	4	3	3	467	43	..	..	382	731
	Ward No. 17	492	51	22	..	2	..	7	2	461	49	..	..	338	755
	Ward No. 18	579	48	13	..	7	1	30	2	529	45	..	35	472	911
	Ward No. 19	696	131	17	2	6	..	10	9	663	120	3	3	692	1337
	Ward No. 20	878	111	17	1	5	..	2	2	854	108	24	22	827	1626
	Town Total	**11,413**	**1,500**	**299**	**29**	**106**	**152**	**223**	**144**	**10,785**	**1,175**	**68**	**129**	**8,848**	**17,824**
	Taluk Urban Total	11,413	1,500	299	29	106	152	223	144	10,785	1,175	68	119	8,848	17,824

URBAN PRIMARY CENSUS ABSTRACT

APPENDIX

Total, Scheduled Caste and Scheduled Tribe Population—Urban Blockwise.

9. NAMAKKAL TALUK

Location Code No.	Name of Town/Ward/Urban Block	EB No.	Total Population	Scheduled Castes	Scheduled Tribes
(1)	(2)		(3)	(4)	(5)
XLIV.	NAMAKKAL (M)				
	Ward No. 1	1	721	18	..
		2	710	21	..
		3	426	23	..
		4	570	1	..
	Total		**2,427**	**63**	..
	Ward No. 2	5	658	6	..
		6	546	6	..
		7	645	311	..
	Total		**1,849**	**323**	..
	Ward No. 3	8	769	..	..
		9	426	..	..
		10	926	8	..
	Total		**2,121**	**8**	..
	Ward No. 4	11	684	..	5
		12	895	57	..
	Total		**1,579**	7	5
	Ward No. 5	13	696	..	4
		14	585	..	..
	Total		**1,281**	**9**	**4**
	Ward No. 6	15	661	..	..
		16	678	..	..
		17	664	11	..
	Total		**2,003**	**11**	**–**
	Ward No. 7	18	542	23	..
		19	584	..	4
		20	372	..	..
	Total		**1,498**	**23**	**4**
	Ward No. 8	21	659	..	6
		22	594	9	..
	Total		**1,253**	**9**	**6**
	Ward No. 9.	23	517	..	10
		24	537	..	..
		25	558	4	..
	Total		**1,612**	**4**	**10**