CENSUS OF INDIA 1981

Series- 20
TAMIL NADU

DISTRICT CENSUS HANDBOOK

CS
1.2117/081.
NE3.134
186053

A. P. MUTHUSWAMI
Of the Indian Administrative Service
Director of Census Operations
Tamil Nadu

Part XIII-A
VILLAGE & TOWN DIRECTORY

TIRUNELVELI DISTRICT



KATTABOMMAN FORT

CENSUS OF INDIA 1981

SERIES 20

TAMIL NADU

PART XIII-A

DISTRICT CENSUS HANDBOOK

VILLAGE AND TOWN DIRECTORY

TIRUNELVELI

A. P. MUTHUSWAMI

of the Indian Administrative Service

DIRECTOR OF CENSUS OPERATIONS,

TAMIL NADU

1983

©

CS
Y.21197/N81
N83.13A

Printed and published by the Director of Stationery and Printing, Madras on behalf of Government of Tamil Nadu and printed at

BALA FINE ART PRINTERS
9, Brindavan Street, Madras 600 033

CONTENTS

		Pages Nos
Foreword		v—vi
Preface		vii—ix
Important Statistics		1—2
District Map	Facing Page	2

Analytical Note:

i) Census concepts : Rural and Urban areas, Urban Agglomeration Census, households, Scheduled Castes/Scheduled Tribes, Literates, Main Workers, Marginal Workers, Non-workers etc.

ii) Brief History of the District Census Handbook, scope of Village and Town Directory and Primary Census Abstract.

iii) Brief History of the District-Physical Aspects, Forestry, Minerals and Mining, Electricity and Power, Land and Land use pattern, Tenancy, Agriculture, Animal Husbandry, Fishery, Industry, Trade and Commerce, Transport, Major Social and Cultural events. and Places of tourist importance.

Brief analysis of the Village, Town Directory and Primary Census Abstract etc. 3—62

SECTION I VILLAGE DIRECTORY

Note explaining codes used in Village Directory 65—67

1. Sivagiri Sub-Taluk
   - i) Taluk Map — Facing Page 70
   - ii) Alphabetical list of Villages 71
   - iii) Village Directory Statement 72—79

2. Sankarankovil Taluk
   - i) Taluk Map — Facing Page 80
   - ii) Alphabetical list of villages 82—85
   - iii) Village Directory Statement 86—111

3. Kovilpatti Taluk
   - i) Taluk Map — Facing Page 112
   - ii) Alphabetical list of villages 114—117
   - iii) Village Directory Statement 118—135

4. Vilattikulam Taluk
   - i) Taluk Map — Facing Page 136
   - ii) Alphabetical list of villages 138—141
   - iii) Village Directory Statement 142—161

		Page Nos.
5. Ottappidaram Taluk		
i) Taluk Map	Facing Page	164
ii) Alphabetical List of Villages		165—167
iii) Village Directory Statement		168—179
6. Tuticorin Taluk		
i) Taluk Map	Facing Page	182
ii) Alphabetical List of Villages		183
iii) Village Directory Statement		184—189
7. Srivaikuntam Taluk		
i) Taluk Map	Facing Page	192
ii) Alphabetical List of Villages		193—195
iii) Village Directory Statement		196—211
8. Tirunelveli Taluk		
i) Taluk Map	Facing Page	214
ii) Alphabetical List of Villages		215—219
iii) Village Directory Statement		220—245
9. Tenkasi Taluk		
i) Taluk Map	Facing Page	246
ii) Alphabetical List of Villages		248—251
iii) Village Directory Statement		252—273
10. Shencottah Taluk		
i) Taluk Map	Facing Page	276
ii) Alphabetical List of Villages		277
iii) Village Directory Statement		278—281
11. Ambasamudram Taluk		
i) Taluk Map	Facing Page	282
ii) Alphabetical List of Villages		284—287
iii) Village Directory Statement		288—309
12. Nanguneri Taluk		
i) Taluk Map	Facing Page	310
ii) Alphabetical List of Villages		312—315
iii) Village Directory Statement		316—343

		Page Nos.
13. Sattankulam Taluk		
i) Taluk Map	Facing Page	346
ii) Alphabetical List of Villages		347
iii) Village Directory Statement		348—353
14. Tiruchchendur Taluk		
i) Taluk Map	Facing Page	354
ii) Alphabetial List of Villages		356—357
iii) Village Directory Statement		358—365
Appendix—I	Talukwise Abstract of Educational, Medical and other amenities	366—369
Appendix—II	Land utilisation data in respect of non-municipal towns	370—373
Appendix—III	Talukwise list of Villages where no amenities are available	374
Appendix—IV	List of Villages according to the proportion of Scheduled Castes and Sheduled Tribes to the total population by ranges	375—424

SECTION II TOWN DIRECTORY

Note explaining the codes used in the Town Directory		427
Statement I	Status and Growth History	428—439
Statement II	Physical Aspects and Location of Towns, 1979	440—451
Statement III	Municipal Finance, 1978—79	452—463
Statement IV	Civic and other amenities, 1979	464—475
Statement IV-A	Civic and other amenities in notified slums, 1979	476—481
Statement V	Medical, educational, recreational and cultural facilities, 1979	482—497
Statement VI	Trade, Commerce, Industry and Banking 1979	498—507
Appendix	Towns showing their outgrowths with population	508

Responsibility for the correctness of internal details shown in the maps rests with the publisher.

FOREWORD

The District Census Handbook (DCH), compiled by the Census Organisation on behalf of the State Government, is one of the most valuable products of the Census. The DCH is constantly referred to by planners, administrators, academicians and researchers. It is *inter alia* used for delimitation of constituencies, formulation of local level and regional plans and as an aid to District administration. The District Census Handbook is the only publication which provides Primary Census Abstract (PCA) data upto village level for the rural areas and ward wise for each city or town. It also provides data on infrastructure and amenities in villages and towns etc.

The District Census Handbook series was initiated during the 1951 Census. It contained important census tables and PCA for each village and town of the district. During 1961 Census the scope of the DCH was enlarged and it contained a descriptive account of the district, administrative statistics, census tables and a village and town directory, including PCA. The 1971 DCH series was planned in three parts. Part-A related to village and town directory, Part-B to village and town PCA and Part-C comprised analytical report, administrative statistics, district census tables and certain analytical tables based on PCA and amenity data in respect of villages. However, in some States it was confined to district census tables and in a few cases altogether given up due to delay in compilation and printing.

While designing the format of 1981 DCH series some new features along with the restructuring of the format of village and town directory have been attempted. At the same time, comparability with the 1971 data has also been kept in view. All the amenities except power supply in the village have been brought together in the village directory with the instruction that in case an amenity is not available in the referrent village the distance in broad ranges from the nearest place where the amenity is available may be given. The restructuring of the format of the village directory and incorporating more exhaustive data on infrastructure aspect particularly in relation to amenities and land-use pattern is expected to further meet the need of micro level planning for rural areas. It is expected to help not only in local area planning but regulating the provision of goods and services as well, so as to minimise the regional imbalances in the process of development. A few new items of information have also been introduced to meet some of the requirements of the Revised Minimum Needs Programme. Such new items of information as adult literacy centres, primary health sub-centres, and community health workers in the village have been introduced in the village directory with this objective in mind. The new item on approach to the village is to have an idea about the villages in the district which are inaccessible. A new column, "total population and number of households" has been introduced to examine the correlation of the amenities with the population and number of households they serve. Addition of two more appendices, listing the villages where no amenities are available and according to the proportion of scheduled caste and scheduled tribe population to the total population has also been made with this view in mind.

The formats of the town directory have also been modified to meet the requirements of the Minimum Needs Programme by providing information on a few new items. A new statement on civic and other amenities in slums in Class-I and Class-II towns (Statement IV-A) has been introduced with this objective in mind. It is expected that this will help the planners to chalk out programmes on provision of civic amenities for the improvement of slums. The columns on Scheduled Castes and Scheduled Tribes population in Statement IV relating to civic and other amenities and adult literacy classes/centres under educational facilities in Statement V are also added *inter alia* with this view. A significant addition is class of town in all the seven statements of the town directory. The infrastructure of amenities in urban areas of the country can be best analysed by taking the class of towns into consideration. The addition of the columns on civic administration status and population in a few statements also serves this purpose.

The format of the primary census abstract the villages and towns has been formulated in the light of changes in the economic and other questions canvassed through the individual slip of 1981 Census.

In order to avoid delay in publication of 1981 DCH series it has been so designed that part-A of the volume contains village and town directory and part-B, the PCA of villages and towns including the Scheduled Castes and Scheduled Tribes PCA up to Taluk/Town level. At the beginning of the DCH a detailed analytical note supported by a number of inset tables based on PCA and non-census data in relation to the infrastructure has been introduced to enhance its value. The district and Taluk level maps depicting the boundaries and other important features have been inserted at appropriate places, to further enhance the value of the publication.

This publication is a joint venture of the State Government and the Census Organisation. The data have been collected and compiled in the State under the direction of Shri A.P. Muthuswami, I.A.S., Director of Census Operations, Tamil Nadu on behalf of the State Government which has borne the cost of printing. The task of planning, designing and co-ordination of this publication was carried out by shri N.G. Nag, Deputy Registrar General (Social Studies) of my office Dr. B.K. Roy, Deputy Registrar General (Map) provided the technical guidance in the preparation of maps. Data received from Census Directorates have been scrutinised in the Social Studies Division at the head quarters under the guidance of Shri M.M. Dua, Senior Research Officer. I am thankful to all who have contributed in this project.

New Delhi
the 26th April, 1982.

P. PADMANABHA
REGISTRAR GENERAL, INDIA

PREFACE

It has been the tradition of the Government of Tamil Nadu to publish immediately after each Census, a District Census Handbook separately for each district containing the Census statistics besides other valuable data of local importance, for the use of the State Government, district administration, research scholars and other data users. The first series of District Census Handbooks were brought out immediately after the 1951 Census, and the present publication after the 1981 Census is the fourth in the series.

The Census statistics presented in this publication were collected during the census operations in February-March, 1981, as at the sun rise of the 1st March, 1981. The other satistics in this publication have been collected from various departments of the State and Central Governments.

The publication consists of the following two parts.

Part-A : Village and Town Directory and

Part-B: Village and Townwise Primary Census Abstract

Taking into account the increasing and varied developmental and other welfare measures undertaken by the Government, the scope and content of the data in this publication have been considerably enlarged and improved to meet the requirements of the planners and the other data users. In particular, certain inset tables based on census and other data have been included in this publication with brief analytical notes thereon.

This publication contains a brief history of the district highlighting the major characteristics of the distrtct in relation to the economic resources like forestry, minerals, etc. besides the social, cultural, religious and historical aspects. The district and taluk maps in this publication give the administrative units up to village level, the rural and urban units, the location of towns and cities, communication facilities and other related details.

The facilities and amenities available in respect of education, medical drinking water, post and telegraph, markets, communication, etc. in each village and town have been included in this publication, and an important feature is that wherever the above facilities and amenities are not available in any particular village/town, the nearest place where they are available has also been reported.

Another interesting feature in this publication is that villages with none of these amenities have been listed out separately for the pointed attention of the planners and administrators.

Certain tables present data exclusively in respect of the weaker sections of the society belonging to the Scheduled Caste and Scheduled Tribe.

The land use pattern in respect of rural and urban areas have also been reported in this publication which would meet the requirement of micro level planning for rural and urban areas.

The data in respect of urban areas, apart from the medical and other facilities available relate to the growth of towns, the availability of protected water supply, and what is important the civic amenities available in the slums of the urban areas.

Part B of this volume consists of the District and Village/Town wise Primary Census Abstract followed by Primary Census Abstract of Scheduled Castes and Scheduled Tribes.

The District Primary Census Abstract gives for each territorial unit upto Taluk level in the case of rural areas and upto town level for urban areas, occupied residential houses, households, the total population, the Scheduled Caste and Scheduled Tribe Population, workers etc. thereby indicating the basic socio-economic characteristics of the population for the territorial units. The village and townwise Primary Census Abstract gives similar information for villages and wards of towns. Besides, there is an appendix which furnishes at urban block level, the total population and the Scheduled Castes and Scheduled Tribes population.

I am grateful to the Collectors and other district officers and Department of the State Government who have extended their unfailing co-operation and help in collecting the voluminous and useful data other than Census, for their presentation at one place in this publication, for the ready reference of the data users.

In bringing out this publication, I have received assistance from Shri M. Thangaraju and Shri M. Nagappan, Deputy Directors of Census Operations, and Shri N. Sukumar Nandagopal, Investigator besides a large number of staff members of this Directorate.

In formulating the scope and content of the data in this publication and designing the formats for presentation of the data, I have received valuable guidance from Shri P. Padmanabha, Registrar General, India. The encouragement I have received from him at every stage of the work has contributed in a great measure to the successful publication of this District Census Handbook.

I hope the data in this volume would be found useful, and the publication well received by the administrator. academicians and other data users.

Madras
June, 1983.

A.P. MUTHUSWAMI,
Director Of Census Operations,
Tamil Nadu.

ACKNOWLEDGEMENT

I have pleasure in acknowledging the able assistance given by the following officials of my office in the preparation of this volume.

Village Directory	Shri. T. S. Rajaram, Investigator Shri. C. T. Rajan, Investigator Smt. R. Ranibai, Statistical Assistant Shri S. Thirunavukkarasu, Statistical Assistant Shri R. Balasubramaniam, Statistical Assistant Shri. S. Kalidass, Statistical Assistant Smt. T. R. Saroja, Computor Shri. M. Elumalai, Upper Division Clerk. Smt. S. Meera Bai, Upper Division Clerk
Town Directory	Shri. S. Packiaraj, Investigator Smt. A. M. Mangayarkarasi, Tabulation Officer Shri M. R. V. Krishna Rao, Statistical Assistant Smt. V. E. Kalyani, Computor Smt. M. Usharani, Lower Division Clerk
Maps	Shri Jogesh Das, Senior Geographer Shri A. Rajamani, Senior Artist Shri N. Chandran, Artist Shri M. Kothandaraman, Hand Press Machine Operator

Madras,
June, 1983.

A. P. MUTHUSWAMI,
Director of Census Operations
Tamil Nadu

ERRATA

Page No.	Particulars	Col. No.	For	Read
1	2	3	4	5
1.	Deceanial Population Growth rate 1971-1981	2	11.60	11.66
25.	Col. Heading		Distance range from the nearest town (in Kilometers)	Sl. No. & Name of Taluk
29.	13 Sattankulam	8	14,255	14,259
29.	12 Nanguneri	10	304,371	344,371
42.	14 V. Kayattar (NP)	2	Not clear	11.29
45 & 27.	IV Nazareth (NP)	7	,,	2.38
44.	44 Tiruchchendur		See Tirunelveli Urban agglomeration	See Tiruchchendur Urban agglomeration
49.	V Vilattikulam (NP)	8	0.46	0.64
	IV Viravanallur (NP)	8	0.64	0.46
51.	III Puliyangudi (M)	4	Not clear	2.05
58.	II Melappalaiyam (M)	3	8.339	8,339
72.	Col. Heading	9	Day or days of the Market if any	Day or days of the Market/hat if any
73.	Forest	15	20,351.90	20,351 99
74.	Col. Headings	9	Day or days of the Market/hut if any	Day or days of the Market/hat if nny
	13 Vasudevanallur	5	P (2)	P (9)
77.	17 Ariyur	11	Not clear	KR
91.	19 Maipparai	19	154.54	154.64
92.	27 Periyur	3	1,033.82	1,030.82
93.	28 Kuvalakkanni	16	T 130.00	T 130.90
97.	48 Attippatti	16	WE 31.15	WE 13.15
99.	49 Ramalingapuram	12	Sankaran Kovil (8)	Sankaran Kovil (19)
	54 Malayankulam	16	WE 220.00	TK 220.00
107.	79 Melnilidanallur	20	...	N2
	81 Chinnakovilankulam	20	N2	...
	83 Naluvakkurichi (major)	18	85.89	75.89

Page No.	Particulars	Col. No.	For	Read
1	2	3	4	5
108.	90 Narikudi	5	P(4) M (1) H(1)	P (4) M (1)
120.	17 Minakshipuram	3	Not clear	896.94
	-do-	4	,,	1,207 (299)
122.	30 Kalangaraipatti	3	667.09	667.06
123.	29 Kalampatti	17	727.00	737.00
125.	37 Idaiseval	20	T2	T1
	46 Nakkalakottai	11	KR	PR
	-do-	18	Not clear	162.00
126.	53 Turaiyur	9	—(5—10 kms)	—(10+kms)
	55 Kurumalai	3	Not clear	3,503.29
127.	51 Semmapudur	20	N2	N12
132.	90 Panikkarkulam	4	Not clear	1,436
133.	87 Tirumalapuram	20	N3	N6. T1
143.	11 Sivalarpatti	16	0—Not	0 29.00
144.	19 Kumarchittanpatti	5	P (1), M(2)	P(1), M(1)
146.	28 Kavaundampatti	8	—(—55ms)	—(—5kms)
148.	43 Duraiswamipuram	4	1,526 (354)	1,526 (358)
149.	36 Tolmalaippatti	17	Not clear	223.00
151.	50 Vadamalaipuram	11	,,	PR
	55 Guruvarpatti	11	,,	PR
153.	60 Padarndapuli	19	229.05	129.05.
154.	71 Subrahmanyapuram	3	387.34	887.34
155.	82 Madharajapuram	17	Not clear	155.00
156.	94 K. Kumara Ettaiyapuram	4	,,	1,364
160.	111 Kulattur	2	Kulattur	Kulattur (South)
	112 ,,	2	,,	Kulattur (North)
	113 ,,	2	,,	Kulattur (East)
	114 Kallurani	2	Kallurani (East)	Kallurani

Page No.	Particulars	Col. No.	For	Read
1	2	3	4	5
161.	Taluk Total	16	2,056.24	T 2,056.24
				WE 1,073.24
				TK 622.00
				O 361.00
168.	4 Pasuvandanai	19	251.56	251.86
172.	25 Malaippatti	19	59.24	58.74
175.	40 Valasamudram	18	9.90	9.93
177.	45 Ottainattam	16	W 58.38	W 68.38
179.	37 Jambulingapuram	19	225.23	226.23
	59 Swaminattam	19	170.79	170.89
	Taluk Total	16	T 4536.08	T 4,536.48
		16	Blank	W 3,130.67
		16	,,	TW 1,405.81
185.	10 Timmarayapuram	19	11.24	113.24
186.	12 Allikulam	3	636.81	636.18
187.	11 Perurani	16	Not clear	WE 28.38
189.	Taluk Total	16	2,280.88	T 2,280.88
		16	Blank	W 267.77
		16	,,	WE 578.70
		16	,,	1,434.41
196.	7 Kaliyavur	3	1,063.32	1,063.22
198.	9 Vadavallanad	8	PTO	—
	10 Kilvallanadu	9	—(10+kms)	—
	10 Kilvallanadu	8	PO	PTO
	10 Kilvallanadu	16	T 144.60	144.80
198.	10 Kilvallanadu	16	TWE 17.60	17.80
	11 Deyvachchilaipuram	4	748	784
199.	8 Murappanadu Kovilpattu	16	GC 97.23	GC 97.13
	12 Ellainayakkampatti	20	N 25	N 25 C 1
203.	31 Padmanabhamangalam	17	230.31	433.59

Page No.	Particulars	Col. No	For	Read
1	2	3	4	5
203.	31 Padmanabhamangalam	18	106.13	126.13
		19	124.27	949.35
204.	32 Mulakkarai	6	MCW	MCW (1)
	33 Perungulam	3	1,108.84	1,108.82
	34 Nattalli	4	1,714(418)	1,714 (413)
	40 Arumugamangalam	6	MCW	MCW (1)
205.	32 Sri Mulakkarai	20	TI	T 2
	35 Nattalli	16	TK 22.00	GC 22.00
206.	44 Tiruppuliyangudi	4	Not clear	926 (234)
	46 Karungulam	5	AC (2)	AC (3)
	47 Seydunganallur	6	D	D (1)
	49 Cherakkulam	6	O (2)	O (1)
207.	41 Siruttondanallur	20	T 9	T 3
208.	51 Kalvay	9	—(5—10kms)	—(—5kms)
	56 Kilpidagai Appankovil	3	406.02	406.01
211.	61 Tiruppanichettiyarpatti	18	14.89	14.99
	62 Korkai	20	N 3	M 3
223.	12 Minnur	19	Not clear	554.82
228.	41 Sirukkankurichchi	3	,,	468.80
231.	53 Khansahibpuram	16	30.77	38.77
234.	76 Naduvakkurichchi	6	BP (1)	RP (1)
	81 Ariyakulam	7	TK,W,W,HP,C	TK,W,HP, C
235.	78 Vagaikulam	11	PR	KR
	79 Velankulam	11	PR	KR
	79 Velankulam	16	W 11.17	WE 11.17
239.	93 Tenpattu	20	N 35	N 35 M 6
245.	Taluk Total	16	T 16,672.36	T 16.672.40 WE 1,620.97 TK 10,929.40 W 1,920.37 GC 2,201.66

Page No.	Particulars	Col. No.	For	Read
1	2	3	4	5
255.	16 Urmelalagiyan	16	WE 40.20	W 40.20.
			W 163.90	WE 163.90
256.	22 Vadagarai Melpidagai R. F.	3	204.84	204.54
258.	28 Kuruchchampatti	7	W,HP,3	W, HP
259.	30 Muthammalpuram	11	PR	KR
	33 Achchankuttam	11	PR	KR
	34 Vadi	11	PR	KR
262.	43 Tiruchchittampalam	4	1,197 (283)	1, 157 (283)
265.	54 Naranapuram	19	49.91	4.91
273.	89 Sivalarkulam	10	—(+10kms)	—(10+kms)
278.	4 Elathur	4	Not Clear	6,384 (1,531)
281.	11 Kalankadu	16	T 32.16	W 32.16
	Taluk Total	16	Blank	GC 1,090.99 TK 2,190.00 W 97.49 WE 215,15 R 6.59
288.	1 Papanasam R.F.	3	35,592.44	35.692.44
		4	uninhabited	244 (73)
		5	Blank	—(—5kms)
		6	,,	,,
		7	,,	W
		8	,,	—(—5kms)
		9	,,	—(5—10kms)
		10	,,	—(5—10kms)
		11	,,	KR
		12	,,	Tenkasi(10)
		13	...	,,
		14	Blank	Rice
		15	,,	35,692.44

Page No.	Particulars	Col. No.	For	Read
1	2	3	4	5
364.	Educational Col. Total	5	PUC 6	PUC 5
365.	39 Megananapuram	20	N5, M1, C5, T1	N5, M1, C15, T1
	48 Manappadu	12	Kulasekarapattinam	Kulasekarapattinam(5
	Irrigated by source Total	16	17,593.80	T 7,593 80
				TK 7,534.37
				TW 50.73
				WE 8.70
391.	Col. No. 1-31+	2	32	39
401	Range 21-30	2&3	Blank	59 Sendimangalam
402.	31+	2&3	59, Sendimangalam	deleted
428.	III Kallidaikurichchi (NP)	8	(—15.76)	(+15.76)
	Sl. No. 91V Ettaiyapuram (NP)	9	(—0.30)	(+0.30)
430.	17 V Kulasekharappattinam (NP)	9	12,691 (+41.82)	12,691 (—41.82)
	Sl. No. 23	1	3	23
	Sl. No. 27	2	VI	IV
434.	44 III Kayalpattinam (NP)	9	Not clear	13,105
435.	Tiruchchendur Urban Agglomeration	10	,,	24,084
441.	3 III Kallidaikurichchi	8	Cheranmadevi (17.61)	Cheranmadevi (17.6)
442.	Sl. No.	1	9	29
446.	45 VI Melanattam	3	7959,	795 9
447.	V Palayankottai	12	Tambraparani (R)	Tambaraparani (R) (2)
458.	43 III Tenkasi	5	1,647	1,687
	45 Tirunelveli Urban Agglomeration	2	Tirunelveli Urban	Tirunelveli Urban Agglomeration
458.	IV Naranammalpuram	4	Not clear	1,729
	II Palayankottai	5	,,	9,244
459.	44-III Tiruchchendur	9	,,	669
460.	Sl. No.	1	,,	48
463.	50 III Vikramasingapuram	11	,,	1,304
	51 V Vilattikulam	14	56	55

Page No.	Particulars	Col. No.	For	Read
1	2	3	4	5
464.	V Eral	7	CS	CD
	12 IV Kalugumalai	7	CS	CD
466.	14 V Kayattar	7	C	CD
468.	V Paramankurichchi	5	SC 1,197	SC 1,997
	33 III Puliyangudi	4	43,991	43,998
	37 IV Sawyerpuram	7	C	CD
470.	III Tiruchchendur	10	Not clear	386
473.	III Muttayyapuram	15	,,	103
	-do-	16	,,	130
	I Tuticorin	19	1	...
478.	Sarathapuram	4	Not clear	0.0257
		5	,,	500
		6	,,	PR
485.	16 II Kovilpatti	16	1	1 (40)
486.	23 V Mudalur	4	H (1)	HC (1)
490.	VI Alaganeri	9	Sankar Nagar (10kms)	Sankar Nagar (20kms)
492.	VI Pettai	7	Palayankottai (15kms)	Palayankottai (5kms)
499.	2 V Alwartirunagarai	12	...	1 –

IMPORTANT STATISTICS

			Tamil Nadu	Tirunelveli District
Population	Total	P	48,408,077	3,573,751
		M	24,487,624	1,748,321
		F	23,920,453	1,825,430
	Rural	P	32,456,202	2,335,952
		M	16,334,231	1,134,364
		F	16,121,971	1,201,588
	Urban	P	15,951,875	1,237,799
		M	8,153,393	613,957
		F	7,798,482	623,842
Decennial population Growth rate 1971-1981			17.50	11.60
Area (sq.kms.)			130,058	11,429.0
Density of population (per sq. km.)			372	313
Sex Ratio (Number of females per 1000 males)			977	1,044
Literacy Raty		P	46.76%	52.44
		M	58.26%	63.30
		F	34.99%	41.45
Percentage of Urban population to total population			32.95	34.64
Percentage to total population (i) Main workers		P	39.31	40.47
		M	55.85	53.69
		F	22.36	27.80
(ii) Marginal workers		P	2.42	2.36
		M	0.73	0.77
		F	4.16	3.89
(iii) Non-workers		P	58.27	57.17
		M	43.42	45.54
		F	73.48	68.31

IMPORTANT STATISTICS—Contd

		Tamil Nadu	Tirunelveli District
Break-up of Main Workers :			
Percentage among main workers :			
(i) Cultivators	P	29.22	24.50
	M	31.75	27.93
	F	22.76	18.14
(ii) Agricultural Labourers	P	31.73	29.71
	M	23.24	22.66
	F	53.43	42.74
(iii) Household Industry	P	4.72	10.98
	M	4.10	4.50
	F	6.30	22.98
(iv) Other workers	P	34.33	34.81
	M	40.91	44.91
	F	17.51	16.14
Percentage of Scheduled caste population to total population	P	18.35	16.49
	M	18.32	16.49
	F	18.38	16.49
Percentage of Scheduled Tribe population to total population	P	1.07	0.33
	M	1.08	0.33
	F	1.07	0.34
Number of occupied residential houses		9,982,996	783,332
Number of villages	Total	16,812	991
	Inhabited	15,831	947
	Uninhabited	981	44
Number of Towns		434	52

ANALYTICAL NOTE

CENSUS CONCEPTS

Rural and Urban areas

Census figures are generally presented separately for rural and urban areas. In the 1981 Census, the definition of an urban unit is more or less the same as in the 1961 and 1971 Censuses but for some minor variations. The urban areas of 1981 Censuses are :

a) All places with a Municipality, Corporation or Cantonment Board or notified town areas :

b) All other places which satisfied the following criteria :

i) A minimum population of 5,000.

ii) At least 75 per cent of the male working population engaged in non-agricultural (and allied) activity :

iii) A population of at least 400 per km² (or one thousand per square mile).

The above definition of urban area varies slightly from that of 1961 and 1971 Censuses in that the males working in activities such as fishing, logging etc. were treated as engaged in non-agricultural activity and therefore contributed to the 75 per cent criterion in the 1961 and 1971 Censuses, whereas in the 1981 Census, these activities are treated as on par with cultivation and agricultural labour for the purpose of this criterion. The rest of the areas not treated as urban are classified as rural areas.

Urban Agglomeration

Urban Agglomeration is a new concept formed during 1971 Census and this replaces the concept of town group adopted in 1961 Census. An Urban Agglomeration may be explained as follows. "It must form a continuous urban spread constituting a town and its adjoining urban outgrowth or two or more physically contiguous towns together with continuous well recognised urban outgrowth, if any, of such towns."

Census House

A Census house is a building or part of a building having a separate main entrance from the road or common courtyard or staircase etc., used or recognised as a separate unit. It may be occupied or vacant. It may be used for a residential or non-residential purpose or both.

Household

A household is a group of persons, who commonly live together and would take their meals from a common kitchen, unless the exigencies of work prevented any of them from doing so.

Scheduled Castes/Scheduled Tribes

For the enumeration of Scheduled Castes and Scheduled Tribes in Census, the names of Scheduled Castes and Scheduled Tribes as recognised in Tamil Nadu based on the Scheduled Castes and Scheduled Tribes Orders (Amendment) Act of 1976 (Central Act 108 of 1976) were followed. The enumerators were instructed to record a person as a Scheduled Caste/Scheduled Tribe provided the name given by the person was found in the list supplied to them.

Literates

In 1981 Census, a literate was defined as "a person who can both read and write with understanding in any language." A person who could merely read but cannot write, was not a literate. It was not necessary that a person considered a literate must have received any formal education or have passed any minimum educational standard.

Work

Work has been defined as participation in any economically productive activity. Such participation may be physical or mental in nature. Work involves not only actual work but also effective supervision and direction of work.

Main workers and Marginal workers

A worker was identified with reference to a reference period preceding the census. The reference period prescribed was one year preceding the date of enumeration. Certain types of work such as agriculture, household industries like, gur making etc., were carried on, either throughout the year or only during certain seasons or part of the year, depending on local circumstances. In such cases, what we were concerned with, was the broad time span of the agricultural seasons preceding the enumeration. Workers can be full time workers or seasonal workers or marginal workers. If a person has done any work during the reference period and

if he had worked for the major part of the year i.e., if he had worked for 183 days or more, he was considered to be a full time worker (main worker). If a person had done any work during the reference period and if he has not worked for the major part of the year i.e. if he had worked for less than 183 days, he was considered to be a marginal worker.

The main activity of workers has been classified into four categories viz. cultivator, agricultural labourer, household industry and other work.

Cultivator

For purposes of Census a cultivator, is a person who is engaged either as an employer, single worker or family worker in cultivation of land owned, or held from Government, private persons or institutions, for payment in money, kind or share; cultivation includes supervision and directing of cultivation.

Agricultural Labourer

A person who works in another person's land for wages in money, kind or share should be regarded as an agricultural labourer. He or she has no risk in the cultivation but merely works in another person's land for wages and has no right of lease or contract on land on which he or she works.

Household Industry

For a person who returns his/her main activity as engaged in some production, processing, servicing or repair of articles or goods, it has been ascertained whether it is a household industry.

Household Industry is defined as an industry conducted by the head of the household and/or by the members of the household at home or within the village in rural area, and within the precincts of the house in urban areas. A larger proportion of workers in a household industry should consist of members of the household including the head. The industry should not be run on the scale of a registered factory which would, or has to be registered under the Indian Factories Act.

Non-Workers

All persons who have not been treated as workers i.e. persons who have not worked any time at all during the reference period of one year preceding the date of enumeration, have been considered as non-workers. These cover all persons who are engaged in unpaid home duties and who do no other work or have not done any work at all during the last one year, full time students and children attending school, all dependent such as infants or children not attending school or a person permanently disabled from work because of illness or old age, persons retired from service or rentiers, beggers, vagrants, convicts in jails or inmates of a penal, mental or charitable institution and all non-workers who may not come under any of the above categories.

(ii) HISTORY OF THE DISTRICT CENSUS HANDBOOK

After the Census of 1951, the Government of India offered to hand over to the State Government the Census tables and other data prepared during the Census and suggested that they might be published along with any other useful information relating to each district. The State Government accepted the proposal and the first publication of the District Census Handbook was brought out at the cost of the State Government.

The District Census Handbook of 1951 was found to be very useful and it was therefore decided not only to continue the series for the 1961 Census but also to improve definitely on its content so that each district Census Handbook contained certain basic economic data for the smallest administrative unit in the district and be an useful reference book for scholars and other data users.

After the 1971 Census as well the series of District Census Handbook was continued. The publication of the 1971 Census Handbooks was in three parts, viz. part-A, part-B, part-C; part-A relating to Village and Town Directory, Part-B relating to Village and Townwise Primary Census Abstract and Part-C comprising District Census Tables and certain administrative statistical tables.

The tradition of bringing out the Census Handbook has been continued by the State Government during the 1981 Census also. In this series some individual features besides restructuring the formats of the village directory have been adopted bearing in mind the national requirements of data for the socioeconomic programmes of the Government. The comparability of data with the 1971 Census data has also been kept in view.

The present Census Handbook will be published in two parts, viz. Past-A—Village and Town Directory and Part-B—Village and Townwise Primary Census Abstract.

(iii) SCOPE OF VILLAGE DIRECTORY AND TOWN DIRECTORY STATEMENT AND PRIMARY CENSUS ABSTRACT

The District Census Handbooks are the only publications which incorporate the data down to the level of a village and level of a town which are constantly referred to by the data users.

The Village Directory Statement gives the list of villages by taluk and for each village the area, number of households and population, availability of amenities and land use. The information on amenities available in the village includes educational, medical, drinking water, post and telegraph, market, rail/road or other communication facilities and power supply. Land use is shown as area under forests, irrigation, unirrigated land, culturable waste and area not available for cultivation.

Appendix I gives for each taluk the number of villages having various levels and types of educational institutions, such as middle schools, adult literacy centres,etc., various types of medical institutions such as dispensaries, primary health centres, etc. and the number of such institutions, various types of drinking water sources such as, taps, tubewell, etc. post and telegraph offices, power supply, railway stations, bus stops, etc. and also the number of villages not having such amenities.

Appendix II gives for each non-municipal town (census towns) the area under forest, irrigated and unirrigated land, culturable waste and area not available for cultivation.

Appendix III gives the list of villages where no educational, medical and public health facilities. etc. are available,

Appendix IV gives the list of villages with the proportion of Scheduled Castes and Scheduled Tribes population to the total population in various ranges of proportion. Part A of the Appendix gives the village according to the proportion of Scheduled Castes population and part B according to proportion of Scheduled Tribes population. Information is presented by the ranges 0-5 per cent, 6-10 per cent, 11-15 per cent, 16-20 per cent, 21-30 per cent and 31 per cent and above for Scheduled castes and 0-5 per cent, 6-15 per cent, 16-25 per cent, 26-35 per cent, 36-50 per cent and 51 per cent and above for Scheduled Tribes.

The Town Directory gives important and useful information like civic and other amenities available in all the towns in the district, statutorily notified as well as non-municipal and census towns. The details relating to each of the towns have been presented in seven statements, viz. statements I to VI and IV-A. In all the statements except IV-A, the towns are arranged in the alphabetical order for the district. The Town Directory does not cover strictly military areas. It may, however, cover cantonment areas but not strictly military areas or military establishments, within the cantonment areas. However, basic statistics of the cantonment as a whole have been provided. In the Town Directory codes have been given for the data on amenities and civic administration for want of space. The relevant explanations for the codes adopted have been given in the beginning of the Town Directory statements.

An urban agglomeration includes two or more independent census towns. The names of the towns-urban agglomerations have been arranged in the alphabetical order.

The particulars of the individual town which constitutes one of the units of agglomeration have not been furnished separately because the particulars have been furnished, where they occur together under the name of agglomeration. The following remarks have been given against such town in brackets.

"(see the name of the main town of the agglomeration)"

By adoption of this method the reader can get an idea of the particulars of the urban agglomeration in total and also severally.

Statement-I Status and Growth History

This statement provides some basic data based on the Primary Census Abstract. For analysing the Town Directory data at State level and All India level some new columns have been introduced in 1981. The new items are class of town, area, number of households, population and growth rate for each census since 1901, Density and Sex Ratio at 1961, 1971 and 1981 censuses.

For size class of town the following population norms as per 1981 census have been adopted.

Population	Class
1,00,000 and above	I
50,000—99,999	II
20,000—49,999	III
10,000—19,999	IV
5,000— 9,999	V
below 5,000	VI

Location Code Number of Towns

To distinguish the town from the village, the location code numbers for towns have been given in Roman numerals and these numbers have been assigned in a continuous order for the district as a whole.

Statement II: Physical Aspects and Location of Towns, 1979

Under physical aspects, annual rainfall and temperature figures are furnished. These particulars were obtained from the Commissioner of Statistics, Madras. If the information is not available for any particular town the nearest town for which it is available is given. For col. (9) the nearest city with population of one lakh and more is furnished according to 1981 census. For the other cols. figures obtained from the Municipal Commissioners and panchayat Union Commissioners are given. The 'Zero' within brackets in cols. 10 & 11 denotes that the referrent town itself is enjoying Rail/road transport facilities.

Statement III Municipal Finance, 1978-79

The civic administration status of the town, the receipt through tax, properties and powers, government grants, loans, advances and other sources and the expenditure on general administration, public safety, public health, public works, public institutions and other public services are given in this statement. The sources of receipt and expenditure are furnished in terms of rupees in hundreds.

Statement IV: Civic and Other Amenities, 1979

The civic and other amenities existing in the towns as in 1979 are given. The data were obtained from the Municipal Commissioners and panchayat Union Commissioners of the concerned towns.

Col. 3—Civic administration status:

It is a new column introduced in this statement to facilitate analysis.

Col. 4—Population

It is also a new column introduced in this statement to measure the amenities in respect of population.

Col. 5—Scheduled Castes and Scheduled Tribes Population

It is introduced to know the size of population of the weaker sections of the community in the town.

Electrification

Electrification particulars were obtained from the Tamil Nadu Electricity Board through the Municipal Commissioners and panchayat Union Commissioners.

i) Domestic Connections

This refers to the number of services given to houses for domestic purposes like fans, lighting, etc.

ii) Industrial Connections

This refers to the number of services effected to L.T. Industries such as workshops, flour mills, oil mills, grinding machines, cotton ginning, engineering Industries etc.

iii) Commercial Connections

This refers to the services given to shops, business houses, public institutions like offices and schools and commercial establishments.

iv) Road lighting points

This refers to the number of points of street lights which will be maintained by the Board and for which consumption charges will be paid to the Board by respective local bodies. For some town panchayats the number of services effected alone has been furnished under street lights and not the points.

v) Other Connections

This refers to the number of services effected for agricultural purposes, huts, public water supply systems, cottage industries, etc.

Statement IV-A: Civic and other amenities in notified slums-1979

This is a new statement on civic and other amenities in notified or recognised slums of class I and II towns. Generally, in cities or towns having slums, the local authority such as municipality or municipal Corporation or even the development authority notified the recognised slums. Such notification is linked up with the availability of funds from the State Government for slum clearance.

Name of the slum and the details of the area, population, length of the paved roads, system of sewerage, number of different types of latrines and method of disposal of night soil, etc, are given in this statement.

Statement V: Medical, Educational, Recreational and Cultural Facilities, 1979.

In this statement medical, educational, recreational and cultural facilities of the towns as in 1979 are furnished. The data for educational and medical facilities were obtained from the Municipal Commissioners and Panchayat Union Commissioners for the concerned towns, and from the Director of Secondary Education and Director of Public Health respectively.

Col. 10— Recognised shorthand typewriting and other vocational training institutions.

The term 'recognised' refers to institutes recognised by some statutory authority like Education Department, Commerce Department, Labour Department, etc. of the Government or by semi Government or autonomous bodies, public sector project, etc.

Cinemas refer only to the permanent cinema theatres and do not include touring cinemas.

Col. 16 – Number of working women's hostel with number of seats.

This is a new colum introduced in this statement in 1981. Considering the increasing employment of women in urban areas, the housing needs of working women has been an important problem.

Statement VI: Trade, Commerce, Industry and Banking, 1979

In this statement, trade, commerce, industry and banking facilities in the town as in 1979 are furnished. Banking particulars were obtained from the Reserve Bank of India. The information on number of agricultural and non-agricultural credit societies were collected from the Registrar of co-operative societies through the Municipal Commissioners and Panchayat Union Commissioners of the concerned towns.

Scope of Primary Census Abstract

The primary Census Abstract, as it is called presents basic data for each village or segment of a village (in cases where such village segments from different panchayats) in the "Village-wise Primary Census Abstract" and for each Ward/Division of a Town in the "Urban Primary Census Abstract". The format of the Primary Census Abstract for the villages and towns in 1981 has been slightly modified as compared to the 1971 Primary Census Abstract.

The Primary Census Abstract gives such basic information as area in hectares/sq. km., occupied residential houses, number of households, total population, Scheduled Castes and Scheduled Tribes population, literates, main workers, division of main workers into cultivators, agricultural labourers, workers in Household industry and other workers, marginal workers and non-workers in respect of each unit. The Urban/Village Primary Census Abstract gives this information for each village and each urban ward. With a view to ensure comparability and to enable data users to derive the figures either for a revenue village or panchayat according to their requirements, the data are presented for segments of villages also. Wherever portions of one village happen to be in two or more panchayats the segment wise data have to be used seperately or added with some other segment data so as to derive panchayat data. For example, if portions of a revenue village bearing L. C. No. 10 forms part of two panchayats, the figures are given separately for each portion of the village against L. C. No. 10 a/b and b/b. The total figures for the entire revenue village by adding the figures given against both the segments viz. 10 a/b and 10 b/b are given in the Village Primary Census Abstract. If, instead, the panchayat figures are required, the data for the concerned village segment or segments relating to the panchayats concerned, are to be added up to arrive at the total figures for the respective panchayat.

An appendix presented in the case of the Urban Primary Census Abstract gives 1981 population, Scheduled Castes and Scheduled Tribes population for each enumerator block of the town. This is meant for the use of administrative and election authorities in urban areas. Such data are also required by urban planners and researchers for conducting other studies in selected blocks.

Mode of presentation

The consolidated figures for the district and each taluk are given in the beginning for Total, Rural and Urban areas followed by each Town/Urban Agglomeration, under the caption 'District Primary Census Abstract'. Then follows the Primary Census Abstracts for Scheduled Castes and Scheduled Tribes. An alphabetical list of revenue villages is then given along with the Census Location

Code Numbers of 1981 Census followed by the Village-wise Primary Census Abstract for each Taluk. In the foot note given at the end of the Village-wise Primary Census Abstract, the villages included in municipalities or Census towns are indicated. In an annexe, the names of villages and their constituent panchayats are given. Then,follows the Urban Primary Census Abstract. In an appendix to the Urban Primary Census Abstract, the population and Scheduled Castes / Scheduled Tribes figures for each Enumerator Block of a town are given. This arrangement is followed for each taluk in the district.

Maps

Apart from the District Map given as frontis piece, map for each taluk showing the Village Location Code numbers along with their boundaries have also been included at the appropriate places. As compared with the maps presented in 1971 District Census Handbook several improvements have been effected in the maps presented in this volume. All towns are shown in the District and taluk maps with shading screens and also spheres according to the population size of towns.

Area Figures

In the District Primary Census Abstract the area figures are given in Square Kilometres for Total, Rural and Urban areas. In the Village-wise Primary Census Abstract, the area figures for each Location Code Unit are given in hectares upto two decimals. The area figures for each town in Square kilometres is also given at the end of the Urban Primary Census Abstract. In the District Primary Census Abstract, the area figures of the District total represent the "Geographical Area" figures supplied by the Surveyor-General. Figures for urban areas are those supplied by the Local Bodies and revenue authorities. The urban area of a district has been arrived by adding the urban area figures of each taluk within the district. Area figures for the rural areas of District/Taluk are derived by substracting the urban area figures from the total area of the District/Taluk. The total of the area figures of the taluks will not tally with the district figures because the taluk area figures represent the 'Land Use' area and are derived from the figures supplied by the Tamil Nadu Directorate of survey and Land Records, while those of the district represent "Geographical Area" supplied by the Surveyor-General of India. The total of the village area given in the Village-wise Primary Census Abstract may not tally with the rural area of the taluk given in the District Primary Census Abstract as the taluk area figures take into account hills, forests, and rivers, etc., w areas the village area may not include the same. For conversion, the ratio is 100 hectares = 1 square kilometre.

It is hoped that the pattern of presentation of basic Census particulars for each district as explained above and adopted in this volume would be found convenient by data users.

Tirunelveli District - An outline

Introduction :

Tirunelveli, the name has been composed from the three tamil words i.e. "Thiru-Nel-Veli" i. e. "Scared paddy hedge". This district is fertile on account of the River Tambaraparni. In most parts of Tirunelveli District, paddy is being cultivated in two crops. Paddy is the main cultivation crop in this district. In some areas sugar cane and plantain are being raised. On the whole the district looks green always. Though the main occupation of the people is cultivation in recent years industries and services are also competing with this ancient occupation. The Tuticorin port, M/s. India Cements of Talaiyutthu, Co-operative Spinning Mills situated at Pettai near Tirunelveli and other spinning mills in Ambasamudram and Tuticorin, Sun Paper Mill of Cheranmahadevi are a few large scale industrial units functioning.

The district has many interesting places like Kuttalam famous for its water falls and health resort, Krishnapuram for its beautiful temple sculptures, large ancient temples of Tirunelveli, Tiruchchendur, Srivaikuntam, Tirukkurungudi etc. besides the historical places of Palayankottai, Panchalankurichchi, Ottappidaram and Maniyachichi.

This is the only district which is having all the land types described by scholars in ancient Tamil Literature. In the following two stanzas the scholar has divided the land surface in five varities.

"குறிஞ்சி, பாலை, முல்லை, மருதம், நெய்தல்
ஐந்திணைக் கெய்திய பெயரே"
—நம்பி அகப்பொருள்.

1. குறிஞ்சி — Hills—Some parts of Tenkasi and Ambasamudram Taluks
2. பாலை — Desert—Some parts of Nanguneri and Tiruchchendur Taluks
3. முல்லை — Forest—Sengottai Taluk
4. மருதம் — Fields –Ambasamudram, Tirunelveli and Srivaikuntam Taluks
5. நெய்தல் — Sea Shore—Tiruchchendur, Tuticorin and Nanguneri Taluks

In Silappathigaram, one of the five epics of Tamil Literature, the desert has been described as :

"முல்லையும் குறிஞ்சியு முறைமையிற்
றிரிந்து
நல்லியல் பிழந்து நடுங்குதுய
ருறுத்துப்
பாலை யென்பதோர் படிவங்
கொள்ளும்"
(சிலப்பதிகாரம்-காடு காண் காதை)

History of the District :

The history of this district is bound up with that of the Pandyas just like Madurai and Ramanathapuram areas. Even earlier, a pre-historic race is said to have occupied this land.

No authentic data about the areas of this district is available upto 500 AD except that some notes of foreign writers indicate the life of the people in those times. From the writings of Megasthenes, the Greek Ambassador and other foreign travellers, it is seen that Pandyan Kingdom was in a prosperous condition during that period. Korkai, a port town was the capital of the Pandyan rulers. This town was later engulfed by the sea. Korkai was a centre for seafaring trade especially in pearls and horses. The Pandya King Nedunchezhian who ruled about AD 210 was a famous ruler. The Pandyan rule continued till the end of the 15th century with short spells under Chola and Mohamedan rulers. In 1063 AD, the Tirunelveli territory was conquered by Rajendra Chola who held it under his power for a short period and after the Chola rule, the area passed on to the Mohamedans who kept it under their authority till 1365 AD. The territory once again came under the Pandya rule at the time of Parakrama Pandya Deva who was helped by the Vijayanagar Kings. By 1520 AD, the Pandyan dynasty was ousted by the Nayaks of Vijayanagar. The Nayaks ruled Tirunelveli areas from Madurai as their capital during the 16th, 17th and early part of the 18th centuries. The irrigation system found in the district owes it allegiance to the admirable Nayak rulers. Nagama Nayak and his son Viswanatha Nayak were important rulers. Rani Mangammal ruled over this area from 1689 to 1704 AD as repre-

sentative of Vijayanagar Kings. The last ruler of the Nayaks died in 1731 AD and after that the area fell into the hands of the Mohamedans whose power lasted till 1805 AD. During the Nayaks rule, Poligars or feudal chiefs were well established and had firm foundation of their power.

With the fall of the Nayaks, the territory passed to the hands of Carnatic Nawabs in 1736 AD. Mohamed Ali and Chanda Sahib were the claimants to the throne of Carnatic in which were included the territories of Madurai and Tirunelveli. The British supported Mohamed Ali while the French allied with Chanda Sahib giving rise to a series of conflicts in this part of the country. The British having been preoccupied with Tippu Sultan of Mysore, the Poligars in the south rose in rebellion against the Nawab of Carnatic and caused lot of disturbances.

The Poligars at that time numbered thirty two in Tirunelveli area. Each had a strong Fort and a body of armed retainers. They were chiefs under the Vijayanagar rulers. After the fall of Vijayanagar Kings they quareled. Though the authority of the Nawab was acknowledged they evaded payment of tribute and rebelled. Kattabomma Nayakan of Panchalamkurichchi was the foremost among the rebel Poligars. He stood up against foreign domination. The Poligars of Nagalapuram, Gollarpatti, Elayerampanni, Kadalgudi, Kulathur and Puli Devar of Avudayapuram joined hands with Kattabomma Nayakan. The English had the support of the poligars of Ettayapuram, Uttumalai, Chokkampatti, Thalavan Kotteri, Maniyachi and Melmandi. Major Bannerman attacked the Fort at Panchalamkurichchi in 1799, against the stiff resistance of Kattabomman. He escaped but was later caught by Tondaiman, Raja of Pudukkottai and handed over to the British who hanged him in Kayatar. The property of the rebel poligars were distributed among the poligars who supported the British. Two brothers of the poligar of Panchalamkurichchi who were kept in jail started a second revolt and fought the British along with Marudhu brothers of Sivaganga at Kalayarkoil in 1801. The revolt failed and they were caught and hanged.

During the latter half of the 18th century, the East India Company was frequently at war with the Poligars on behalf of the Carnatic Nawab in Tirunelveli and Madurai. With the fall of Tippu in 1799, British concentrated their force in the south and suppressed the Poligars. At about this time, the Nawab of Carnatic became powerless and left the management of the territory to the British. The Nawab was pensioned off and the management of the revenues of Tirunelveli was made over to the British in 1801 under a treaty. Thus the British rule started which lasted till 1947. Before the establishment of British rule, the portuguse and Dutch had occupied Tuticorin and other port areas. After the British rule began in 1801, Swaraj movement was started and a number of prominent persons of this district fought against the British and clamoured for independence of the country.

The district lies in the southern part of the Indian Sub-continent. The district for revenue administration is divided into 4 revenue divisions as indicated below :-

Revenue Division	Taluks comprised in the revenue division
1. Tirunelveli	i) Tirunelveli ii) Tenkasi iii) Shengottah
2. Kovilpatti	i) Kovilpatti ii) Ottappidaram iii) Vilathikulam iv) Sankarankoil v) Sivagiri S.T.
3. Cheranmahadevi	i) Ambasamudram ii) Nanguneri
4. Tuticorin	i) Tuticorin ii) Srivaikuntam iii) Tiruchchendur iv) Sattankulam

For the purposes of elections, the district is divided into 18 Assembly constituencies of which 3 are reserved for Scheduled Castes. There are 3 Parliamentary constituencies which include one Assembly constituency of Kanniyakumari for representation in the Lok Sabha.

The district comprises 10 municipalities, one municipal township, two panchayat townships, 31 panchayat unions, 58 town panchayats and 828 village panchayats.

Tirunelveli district has geographical area of 11,429 km². The population of the district as per 1981 census is 3,573,751 comprising of 1,748,321 males and 1,825,430 females. Out of this population 2,335,952 live in rural areas and 1,237,799 persons live in urban areas. There are 52 towns, 947 inhabited villages and 44 uninhabited villages. The density of population as per 1981 census is 313.

There were not many changes in the jurisdiction of the district between 1971 and 1981. Ottappidaram which was an independent sub-taluk in 1971 was upgraded as a full fledged taluk in 1975 and Sattankulam which was a dependent sub-taluk in the previous census became a full fledged taluk in 1979.

Physical features

The district is roughly triangular in shape and is a coastal district in the south of the country. The district is bounded on the north by Ramanathapuram district and the Travancore areas of Kerala State and Kanniyakumari district on the west. The Southern and eastern sides are bounded by the Gulf of Mannar.

In the west, hills of the western ghats ranging from 1000 to 2000 metres form the dominant boundary.

On the eastern side of the Ghats, the country is plain and is sloping towards the sea. The plain area is having some detached hills. Tambaraparni river has its origin in the western ghats and traversing through this district enters the sea at Punnakayal. Best irrigated lands are found on both sides of the Tambraparni river. In the north and north-east, the land is black and bare and this area is best suited for raising cotton, cholam and cumbu. The eastern part is sandy with palmyra palms. In the coastal taluks of Tiruchchendur, Srivaikuntam and Nanguneri, there are sandy belts created by winds which look like hillocks known as "Theris". There are grand inland lakes close to "Theris". The vast expanses of water known as "Tharuvais" are found which are used for cultivation and is peculiar to this district.

Tirunelveli is one of the coastal districts of Tamil Nadu. Its coastline extends to about 140km. from Vembar in the north to a point about 6km. east of Cape comerin. In the eastern coast, Tuticorin Port which is the second major port in the State is situated. Tirunelveli coast line is also famous for pearls and chank fishing from early centuries. Upto Tiruchchendur, the slope of the coast is low. The first prominent break is the sand stone cliff at the sea shore in Tiruchchendur. The coastline drops then to a shallow bend till it reaches Manapad. The coastline takes an abrupt south-west turn near Kulasekarapattinam in Tiruchchendur Taluk.

Hills

The prominent hills are part of the western ghats and form the boundary between Kerala State and this district on the western side. The western ghats run to length of about 160 km. in the district starting from the north-western part in Sankarankoil Taluk and ending at about 15 km. from Kanniyakumari. Valuable trees are found in the western ghats. The western ghats lie on the western part of Sankarankoil, Tenkasi and Ambasamudram taluks. Nearer the border of Tenkasi and Ambasamudram taluks, the ghats widen forming undulating hills, broad valleys and extensive plateaus. The height of the hills diminishes considerably near Sengottai and permits communication by road and rail to places in Kerala through the Sengottai pass. Besides this, a portion of the ranges lie on the southern part of Ambasamudram taluk and in the western and southern portion of Nanguneri taluk, it diminishes in height at Aramboly permitting road communication with Kanniyakumari. The hills of the western ghats have valuable trees which are being exploited for commercial purposes. The conspicuous among the hills are Kallakadai Mottai (5,721 feet) above Sivagiri; Kottaimalai (6,335 feet) over Puliyangudi and Kuliratti (5,876 feet) near Kadayanallur Krishnapuram. Tambraparni river rises in the Agasthiya Malai (Pothigai hills) of the western ghats and descends to the plains at Papanasam in Ambasamudram taluk. The height of the Agasthia Malai is 6,132 feet and is considered as the seat of Saint Agasthiyar who is conducting research in Tamil language.

In the plains, Vallanadu hill in Srivaikuntam taluk is prominent.

Rivers

Tambraparani rises in Agasthiya Malai of the western ghats. It joins the plains near Papanasam in Ambasamudram taluk. It flows through Ambasamudram, Tirunelveli, Srivaikuntam and Tiruchchendur taluks and joins the sea at Punnakayal in Srivaikuntam taluk. It runs for a distance of 120 km. in the district before it reaches the sea. The river gets water from both south-west and north-east monsoons and is never dry. The river drains a considerable extent of mountain country before entering the plains. At Banathirtham, the river forms the water fall which is a magnificient sight. Tambraparni is joined by Pambar at the foot of the hills and by Koriyar further down. The Papanasam, it has another fall known as Kalyanathirtham fall. At Papanasam, the river has been dammed for regulating the supply of water for irrigation and for generation of electric power. The river Tambraparni has its origin and end in the district itself.

Pambayar, Peyyar, Ultar, Pambar, Koriyar and Servaiyar are the chief tributaries of Tambraparni. Pambar rises in Naga Pothigai near Pothigaimalai and joins the river Tambraparni after running for about 10 km. in a north-east direction. Pambar and Servaiyar were well fed tributaries of Tambaraparni. In the plains, Manimuthar is the first tributary to join Tambraparni. It joins about 3 kms. west of Kalidaikurichchi above the Kannadian anicut, Manimuthar gets the water from Varattar and Kusanmathi river. A dam has been constructed on Manimuthar for irrigation purposes. River Koraiyar flows in the southern part of Ambasamudram taluk and flows into Kannadian channel branching off from Tambraparni.

The other important rivers in the district are Chittar, Jambunadi, Gatananadi and Pachaiyar.

Chittar rising in the Courtallam hills flows through Tenkasi and Tirunelveli and joins the Tambraparni at Sivalaperi in Tirunelveli Taluk after running a distance of about 60 km.

Jambunadi rises in Kuliratti hills on the borders of Tenkasi and Ambasamudram taluks. It joins the Ramanadhi and becomes known as Varahanadhi. Small anicuts are found in these rivers.

Gatananadhi originates in Sivasailam hills in Ambasamudram taluk, joins Varahanadi at Pappankulam and finally joins Tambraparni at Tiruppudaimarudhur.

The Pachaiyar rises in the eastern slope of Vellimalai of the western ghats and joins the Palaiyam channel and flows in Nanguneri Taluk.

Besides Pachaiyar, Karumaniar, Kilamanimuthar, Nambiyar and Hanumanadi are flowing in Nanguneri Taluk. The Nambiyar rises in Mahendragiri slopes of the western ghats and falls into the sea. Tamarayar, Kombayar and Kodamadiyar are the tributaries. The Hanumanadi rises in Kerala limits, flows through Nanguneri Taluk and oins the sea outside the district boundary.

In Sankarankoil Taluk small rivers—Vadamalayar, kotamalayar, Nikshepanadi, Kakanadi and the Palayar are found. They join Vaippar flowing through Kovilpatti taluk.

The Malattar and Uppodai flowing in Kovilpatti taluk are drainage courses.

Flora and Fauna

The western ghat regions of the district have a fairly rich variety of flora and fauna. The varieties of Kerala and the eastern coast are found mixed. The ghat regions which receive good south-west monsoon rains have thick forests. In the lower parts, the forests are light deciduous type. Above 1000 feet elevation dense masses of short trees with bare grass hills are found. In the higher elevations, trees grow very tall. Timber trees of fine quality and commercial value are found at the base of these hills. Teakwood, blackwood, rosewood etc. are the most important.

The flora changes as one goes towards the east coast. In the dry tracts, vegetations of shrub nature and stunted growth are to be seen. Udai trees (Acacia planiformis) are commonly seen alongwith palmyrah trees in the coastal parts. In the southern part of Nanguneri and in a large Portion of Tiruchchendur Taluk, there is immense growth of palmyrah palms. Tamarind, Puvarasu and Neem

are the important avenue trees. Kuttalam area has a large number of orchards, herbal trees etc. Shencottah region contain valuable timber trees and fruit gardens. In the fertile and irrigated parts, fruit bearing trees like mango, plaintain and coconut are seen,

Fauna like flora is rich in this district. The western part having the hills of the western ghats with thick woods are the abode of wild animals. Tigers are commonly found in these forests Bisons are to be seen in Ambasamudram, Tenkasi and in a few areas of Sankarankoil taluk. Bears are found in the thick woods in the extreme west. Ibex are numerous in Kuttalam region and Sambhurs are also common. The black buck or the Indian antelope may be seen in vallanad and Gangaikondan forests. In the jungles and forests, jackals, langurs etc. are the other wild life found.

There is no special breed of cattle in the district. They are similar to the ones found in the other districts of the State. Crows, green parrots, grey pelicans and other birds of ordinary variety are commonly found. The imperial green birds and great horn bulls are the two special types seen in the forest areas of the western ghats. In the plains same species migrating from Sri Lanka can be noticed. In the black soil regions and hilly tracts, poisonous snakes are commonly found.

The district with a long coast line is famous for pearl chippies. Fishes and sea weeds fossils etc. are of interest to naturalists.

Mineral resources and development

The district is covered by gentle topography except in the western part which is occupied by the ghats locally known as the Papanasam and Singampatti ranges. The major rivers which drain the area towards east and southeastwards are the Tamprapparni, Chittar, Gatananadhi, Vaipar and Nambiar. The coastal areas are covered by a narrow stretch of red ferruginous sand known as 'Theri'.

The district comprises of two major group of rocks viz. the Khondalities and the charnockites with pyroxene granulites and the associated migmatitic rocks. Bands of quartzites and crystalline limestones occur within the gneiss and are found around Tirunelveli, Kovilpatti and Ambasamudram. Pink coloured granites, pegmatites and quartz veins are also found to occur within the above mentioned rocks. Tertiary formations consisting of calcareous sandstone and limestones are also exposed all along the coastal area overlying the charnockites and gneissic rocks particularly around Kudankulam, Idindakarai and Tisaiyanvilai. Rocks of basaltic composition probably connected with the Deccan Trap activity occur as thin veins and dykes within the gneissic rocks around Kudankulam. Quarternary formations consisting of 'theri' sands, dunes and beach washings containing heavy minerals also occur along the entire coast.

Limestone is a major industrial mineral found in the district and the requirements of M/s. India Cement, Talaiyuthu with a capacity of 2550 Tonnes per day are met from the crystalline limestone deposit located around Tirunelveli. There are large reserves of limestone of the crystalline, sedimentary, corraline and tufaceous types amounting to 59 million tonnes in the Nanguneri, Ambasamudram, Sankarankoil, Tenkasi and Tiruchchendur taluks. M/s. Industrial Chemical manufacture about 10,000 tonnes per year of calcium carbide utilising the coral limestone collected from the islands off the Tuticorin coast. The Dharangadhara Chemicals at Sahupuram near Tiruchchendur is also engaged in the production of the caustic soda from the coral limestone.

Dolomite which finds use in the manufacture of refractory products, magnesia etc. occurs near Vallinayakapuram in Kovilpatti taluk with an estimated reserve of 2 million tonnes.

Alliuval gypsum occurs in the Sankarankoil and the Kovilpatti taluks where a total reserve of 99,460 tonnes have been estimated. The mineral is being utilised chiefly of cement manufacture.

White and buff coloured siliceous clay occur with lithomarge around Tisayanvilai in Nanguneri Taluk. Although a reserve of 5 million tonnes has been estimated in these area the clays have been found unsuitable for use in the ceramic. paper and other industries due to the nonplastic and highly ferruginous and siliceous nature.

Heavy mineral placer sands consisting of ilmenite and associated minerals occur in the

district in the Nanguneri and Tuticorin taluks along the coast. Garnet sands occur widely in the Ovari Navaladi area where a reserve of 23,000 tonnes has been estimated. Other occurrences containing ilmenite, magnetite, rutile, sillimanite, monazite and garnet occur near the mouths of Vaippar and Vembar where a total reserve of 35,000 tonnes of ilmenite has been estimated. Since the reserves are limited, there is no scope for the establishment of a mineral separation plant in the area. The garnet sands are being mined and utilised for polishing optical glasses.

A deposit of graphite containing about 1,350 tonnes occurs near Kurinjakulam near Sankarankoil, but is not of economic significance. Other minor occurences have also been recorded near Panagudi, Therku Kallikulam and Vijayanarayanam in the Nanguneri taluk.

The occurrence of cat's eye chrysoberyl used as a gemstone has also been located by the State Geology Branch in Mudavankulam and Kanakkankulam in Nanguneri taluk (now Radhapuram Taluk).

Climate and Rainfall

The district has an equable climate. The maximum temperature does not exceed 40 C. and the minimum temperature seldom go below 19°C. The months of April and May are the hottest months. The coastal areas, due to proximity to the sea, enjoy cool breeze. Lowest temperature is recorded in the month of January. From the beginning of February, the temperature starts rising and continues to rise in the months, of March, April and May. Towards the end of June, the South-west monsoon sets in. Winds travel west to east with light rain and sweep the hilly areas and places at the foot of the ghats. These winds bring rain to the eastern side of the range and the ghat regions experience heavy rainfall. The climate in these places is cool and attractive. By July-August, winds with greater velocity and carrying sand start blowing and cause damage in the red sand soil tracts. With the onset of the north-east monsoon by October-November, the temperature takes a downward trend and the region experiences a fair climate accompanied by showers.

The normal annual rainfall in this district is 814.8 mm. The rainfall is not much and varies from year to year depending on the monsoons. The rainfall in the hilly tracts on the west and southwest is above 1000 mm. This covers the taluk of Shencottah and parts of Tenkasi, Ambasamudram and Nanguneri Taluks.

The district is benifitted by both the monsoons-south-west and north-east. During the year 1978-79, the actual rainfall in the district was 742.6 mm. as against the normal rainfall 814.8 mm. In the south-west monsoon period of June to September 1978, the actual rainfall was 54.3 mm. comparitively much less than the average rainfall of 109.5 mm. for this season. During the north-east monsoon period of October to December 1978, the rainfall recorded was 548.9 mm. which was higher than the normal rainfall of 485.8 mm. for the corresponding period. In the winter period of January and February 1979, however, the actual rainfall figure of 75.1 mm. showed a downward trend against the normal rainfall of 80 4 mm. The rainfall recorded for the hot weather period of March to May 1979 was as low as 64.3 mm. when compared with the corresponding normal rainfall figure of 139.1 mm. It may be seen that excepting the north-east moonsoon period, in all other seasons, the actual rainfall for 78-79 was comparitively less than the normal rainfall for the respective seasons.

The rainfall during the years 1977-78 and 1979-80 was 962.8 mm and 1109.8 mm respectively while during the years 1978-79 and 1980-81 was 742.6 mm. and 615.5 mm. only indicating the vagories of rainfall in the district.

Notable meterological features during the decade 1971-81 indicate that there was severe drought condition in 1976 due to failure of south-west monsoon and storage in Papanasam and Manimuthar reservoirs was very low and Tambraparni river dried up in June. During November 1977, cyclonic storm and heavy rains lasted for about 4 days causing much damage to cattle, poultry and property.

Forests

The area under Forests and reserved lands during 1980-81 in this district is 138,057 hectares or 12.1 per cent of the total geographical area of 1,142,482 hectares, which is less than the National average of over 20 per cent. The forest areas are mostly in the ghat regions in the west of the district. The ghat regions are under the influence of the south-west moonsoon and have thick forests. The forests are of light deciduous growth in the lower slopes and dense masses of short trees from an elevation of 1000' to 3000'. Above 3000', ever green forest with very tall trees are found. Teak wook, black wood, rosewood etc. are the most important among them. The important forest products of Tirunelveli division are honey, wax, mango, cashew, palmyrah, cane, pepper, tamarind, bamboo etc.

During 1978-79 about 14,438 hectares were deforested. About 48,000 animals grazed in the forest areas of this district during the same period. There are two wild life sanctuaries in this district located at Mundanthurai and Kalakad. Both the sanctuaries have among other species 150 elephants and 10 tigers as wild life.

Land and Land use

The district has got fertile soils in scattered areas only. Less fertile red soil variety is however found in most of the regions. With a fairly good net work of irrigation system making full use of the water resources, this natural deficiency in soil has been overcome to a large extent. In the north and north-eastern parts, black soil which is very much suited for growing cotton is found (i.e.) in parts of Sankarankoil, Kovilpatti, Vilattikulam and Srivaikuntam taluks. In the coastal areas of Tiruchchendur and Nanguneri sandy soil is found.

The land utilised under various purposes of this district during 1980-81 is as follows:—

Category	In hectares	%
Geographical area	1,142,482	100.00
Forests	138,057	12.1
Barren and uncultivable land	32,346	2.8
Non-Agricultural use	162,509	14.2
Cultivable waste	59,134	5.2
Permanent pastures and other grazing	21,758	1.9
Misc. trees	18,147	1.6
Current fallows	171,614	15.0
Other fallow land	105,291	9.2
Net area sown	433,626	38.0

Net area sown is 38.0 per cent which indicates the predominance of agriculture in the district. Area under forests as already referred to in a preceding paragraph is 12.1 per cent only. The area under cultivable waste is 5.2 per cent which can be reclaimed for cultivation. Barren and uucultivable land is 2.8 per cent of the total area which indicates that the available land in the district is being fully utilised for productive purposes.

Agriculture

Paddy is cultivated mainly in Sankarankoil, Srivaikuntam, Tirunelveli, Tenkasi, Shencottah, Ambasamudram, Nanguneri, Sattankulam and Tiruchchendur taluks. Cumbu, Cholam and Kudiraivali are being cultivated in the dry tracts of this districts namely Sivagiri Sub-Taluk, part of Sankarankoil, Kovilpatti, Vilattikulam, Ottappidaram and Tuticorin taluks.

Cotton is being cultivated mainly in Kovilpatti, Sankarankoil and Srivaikuntam Taluks. Ground nut cultivation is mainly followed in Kovilpatti and Tiruchchendur taluks. The ground nut cakes of Kovilpatti is famous.

Among the sugar producing trees, palmyrah takes the first place and then sugarcane. Palmyrah is grown mostly in Tiruchchendur, Srivaikuntam and Nanguneri taluks. Banana and vegetables are cultivated in river belt areas of Ambasamudram, Tenkasi, Tirunelveli, Srivaikuntam and Tiruchchendur taluks.

Animal Husbandry

The following veterinary institutions are available in the district during 1981:—

1. Clinic centres	...	2
2. Veterinary hospitals	...	6
3. Veterinary dispensaries	...	48
4. Veterinary dispensary cumkey village centre	...	1
5. Clinical laboratories	...	3
6. Animal disease Intelligence unit	...	153

six bull stations are engaged in supplying semen to the veterinary institutions and sub-centres. Two units are engaged in the eradication of Rinderpest diseases.

One district livestock farm is located at Abishekapatti where the breeds of Gir, Jersey and Murrah species are maintained for cross breed purposes. This farm is equipped with a number of other units looking after fodder seed production, sheep and piggery development and poultry extension. In addition, 2 Poultry Extension Centres are located one each at Kovilpatti and Kondanagaram. An Intensive Cattle Development Project with 2 artificial Insemination Centres each covering 50 and 80 sub centres are functioning in this district.

Under the Special Animal Husbandry Project, a sheep production programme is implemented. 129 Sheep breeding co-operative societies have been covered under this project besides 8 societies functioning under the Agricultural Refinance Development Corporation. A mass deworming programme for augmenting mutton production is being implemented. Besides, a liquid Nitrogen plant and freezing centre is being set up at Abishekapatti in the District livestock farm.

Fisheries

Marine fishing pearl chank fishing are famous in this district from time immemorial. Tuticorin is the main centre for the deep sea fishing in the district which has a lengthy coastline of about 140 km. Prawn is an export variety of fish which is largely available in these coastal areas. These varieties are found mostly in the deep sea where the water is less salty.

The State Govt. have two fishing divisions in this district to develop fisheries with headquarters at Tirunelveli and Tuticorin. There are 20 and 16 co-operative societies with 3,554 and 6,017 registered members in the said two fishing divisions respectively. The members have been provided with 2,134 and 1,718 non-mechanical boats. In Tuticorin division alone the societies are supplied with 280 mechanical boats. Out of this, 200 mechanical boats are working in Tuticorin itself. The other centres engaging mechanical boats are Vembar, Tharuvaikulam and Veerapandianpattinam. About 11,000 persons are engaged directly in fishing and allied activities. The dependants number a little more than twenty six thousand. Catamaran which is the common fishing equipment is used by 6,241 while the mechanical boats are engaged by 342 persons. The common fishing gears are Eralvalai and Thirukkaivalai in this district. Out of the total persons engaged in fishing and allied activities about 23% are engaged in fishing.

The industries prevalent in the district may be classified under (i) household industries (ii) small scale and (iii) medium and large scale industries. The following paragraphs will depict a broad picture of these industries.

Beedi rolling, safety-maches making, mat weaving and processing and manufacture of palm fibre and articles from palm trees and handloom weaving of textiles are the main household industries. Workers in household industries are concentrated mostly in Kovilpatti, Tenkasi, Ambasamudram and Tirunelveli taluks. Safety matches are manufactured mainly in Kovilpatti, Sankarankoil and Sivagiri taluks. Handloom weaving is prominent in Ambasamudram and Tenkasi taluk. Beedi rolling and mat weaving are chiefly found in Tenkasi, Ambasamudram and Tirunelveli taluks. Manufacture of articles from palm trees is mainly found in Nanguneri, Tiruchchendur, Srivaikuntam and Sattankulam taluks where large areas are covered by Palmyrah trees.

There are about 2,300 small scale industries registered at the end of 1980. Annual value of production of these industries amounts to more than Rs. 124 crores. Of all the 18 major groups, units manufacturing chemical products alone account for nearly one third. Next comes the manufacture of food products. Under food products salt industry form about one third of the total number of registered units under food products. The sources show that there are about 29,000 persons engaged in the small scale industry.

The chief items produced by large scale industries in the district are cement, cotton yarn/textiles, chemicals and chemical products.

M/s. India Cements Limited are having two plants, one in Sankarnagar and another in Thalayuthu for producing cement. The production of "Portland Cement" in 1979 was more than 13 lakhs of tons.

There are more than 20 textile mills situated in this district for the production of yarn. The first spinning mill under the co-operative moment was established in this district during 1958 at Pettai near Tirunelveli. Most of them are situated in Ambasamudram, Tirunelveli, Tuticorin and Nanguneri taluks.

M/s. Dharangadhara Chemical Works Limited situated in Sahupuram of Tiruchchendur taluk manufacture hydrochloric acid, hexachloroethane, caustic soda, ammonium bicorbonate, trichlorethylene, perchlorethylene, beneficiated ilmenite, steel drums, liquid chlorine/calcium carbide and tetrachloroethyene. M/s. Tuticorin Alkali Chemicals Limited, Mullakadu manufacture soda ash and ammonium chloride- Industrial chemicals, Sankarnagar manufacture tin containers, calcium carbide and Vinyl acetate monomer. M/s. Kothari Fertiliser and Chemicals Limited, Tuticorin manufacture ammonia, Sulphuric acid, phosphoric acid and ammonium phasphate, P.V.C. Pottasium Chlorate, paints and varnishes. Fire works are also manufactured by some industrial units in this district.

Tamil Nadu Sugar Corporation Limited has established a factory at Tirunelveli which has a capacity to crush 1,250 tonnes of cane a day.

M/s. Sun Paper Mills Limited of Ariyanayagipuram mnnufacture paper, paper pulp, printing and writing paper, news print quality paper and craft paper. M/s. Dalmia Ceramic industries of Dalmiapuram haven a branch at Tirunelveli for manufacturing fire bricks. Kovilpatti Lakshmi Roller Flour Mills (P) Limited, Kovilpatti produces rice flour. There are over 100 major rice mills for production of rice from paddy. In addition to this, there are some industries which manufacture automobile parts and the parts for textile industries.

Trade and Commerce

Even before independence the people of this district were very much interested in trade and commerce. The starting of a swadeshi steam ship company by the late. Shri V.O. Chidambaram Pillai would show their anxiety in maritime trade.

History says that pearls and chanks available in coastal parts were sent abroad from Tuticorin. Chillies, ground nut, cotton and safety matches from the northern parts of the district and fruits, beedi, mats, handloom clothes, toys and yarn from central areas are transported to other parts of the State for sale. While the eastern coastal belt especially Tuticorin area provides a good market for the export of salt and fish. Cattle are exported to Kerala from the western regions of the district. Tuticorin, Tirunelveli, Sankarankoil and Kovilpatti are the main business centres of the district. Fire mats of Pathamadai, toys of Ambasamudram and palm leaf products of the coastal parts of this district are fine hand works of the people liked by the foreigners are also items much in demand from this district. Safety matches of Kovilpatti and neighbouring areas are also exported to northern states. The palm jaggery, palm leaf products, some varieties of mat, fish and lungies are also exported to foreign countries. Cement produced at the India Cements Company is sent to other districts of the State. Bank of Tamil Nadu (Tirunelveli) and Tamil Nadu Mercantile Bank (Tuticorin) which originated in this district are leading Banks to serve trade and commerce. In addition, some co-operative Banks are also helping to improve the trade. M/s. Pandian Grama Bank a unit of Indian Overseas Bank with 52 branches has taken much effort to improve the district's trade and commerce. There are 26 commercial banks with a net work of 271 branches in the district. More than a dozen chambers of commerce and merchant associations are functioning in this district which co-ordinate the activities of merchants and manufacturers.

Transport and Communication

The district has adequate communication facilities by road, rail and sea. The road transport is mainly operated by the state owned Kattabomman Transport Corporation. The statistics of the Regional Transport Authority reveal that during 1980, 356 and 168 routes were being operated by Private Transporters and Kattabomman Transport Corporation respectively. These figures include the city/town bus routes also. The total length of roads in the district is 8,611 kms. of which 2,805 kms. are unsurfaced.

Out of the 14, 12 taluks in this district are linked by rail. Of the 67 railway stations in this district three namely Tirunelveli, Tenkasi and Maniyachi are junctions. The district is fed by the following rail routes:—

i) Tirunelveli — Nagercoil/Kanniyakumari
ii) Madras — Tuticorin/Tirunelveli
iii) Tirunelveli — Shencottah
iv) Virudhunagar — Quilon
v) Tirunelveli — Tiruchchendur

Tirunelveli — Nagercoil — Kanniyakumari is the new broadgauge line operating from January' 81. Other four lines are in metregauge. In addition to passanger services, the goods trains are also under operation.

The transport facilities provided by the Tuticorin seaport have already been described in a preceding paragraph.

Tirunelveli, Tuticorin and Kovilpatti are the postal divisions functioning in the district. The sub joined statement shows the various postal and telegraphic facilities available:—

i)	Post Offices with telegraph facilities ...	239
ii)	Higher selection grade head post offices...	9
iii)	Higher selection grade sub-office ...	1
iv)	Lower selection grade sub-offices ...	41
v)	Timescale sub-offices ...	199
vi)	Extra departmental sub-offices ...	146
vii)	Extra departmental branch offices	
	i) stationery offices ...	379
	ii) mobile offices ...	209
	Total	1,223

STD call facilities are available from almost all the urban areas to other parts of the country.

Electricity

In this district both Hydro and Thermal power stations are functioning. The hydro systems are 1. Papanasam, 2. Kodayar I & II, 3. Servalar and others. Thermal Power Station was commissioned in this district at Tuticorin from July 1979. More than 47,000 villages/hamlets and 1,300 Harijan colonies have been electrified. About 55,000 power connections were given to agricultural pump sets. Papanasam hydro project is the old one in this district. There are 105 High Tension and 348,386 Low Tension connections which consumed 506,943 K.W. in March 80, out of which nearly 50% was consumed by the Industrial units. More than 5,000 huts were electrifiied in this district.

Education

In this district more than 50% of the population are educated and the literacy rate is more than the state average.

The following statement shows that the total number of schools, colleges, number of pupils and teaching staff from kinder garden to college level during 1980.

Nature of institution	No. of institutions	No. of pupils	No. of teaching staff
1. Kinder garden school	2	84	2
2. Primary school	2,431	357,257	9,872
3. Middle school	675	284,666	7,932
4. High School	122	31,531	1,682
5. Higher secondary school	134	109,644	4,748
6. Training school	9	269	37
7. Arts college	21	13,371	1,097
8. Training college	4	430	25

Three polytechnics, one Engineering college and one Medical college are functioning in this district.

In addition to the scholarships sanctioned to the Scheduled Caste and Backward community students, the Central and the State Govt. are sanctioning scholarships for educational pursuits on merit basis. For students from rural areas, scholarships are given for meritorious students to study in high schools based on their performance in VIII standard. During 1981-82, 371 pupils were benefited which involved a sum of Rs. 2.25 lakhs.

For college education, both Central and State Govt. are sanctioning scholarships and loans—Merit scholarship scheme.

During 1980-81 about a sum of Rs. 6½ lakhs has been sanctioned by the Central and State Govts. for the talented students under the following schemes. They are :

Type of scholarship	No. of students	Amount
1. National scholarship scheme	214	202,335
2. Teacher's children's scholarship scheme	14	8,225
3. National loan scheme	407	410,435
4. State scholarship	52	9,540
5. State adhoc merit scheme	80	14,100

Public Health

The district headquarters hospital is put up at Tuticorin, as a medical college hospital is situated in Tirunelveli. 22 hospitals, 7 voluntary organisations, 66 dispensaries and 31 primary health centres are the main medical institutions having bed facilities.

Miscellaneous facilities

Tirunelveli is having an All India Radio broadcasting station. There are 60 permanent, 8 semi-permanent and 29 touring cinemas which are permitted to exhibit movies upto end of December 81. The people of this district likes music and other musical instruments very much. Next to Thanjavur, this district is having many number of artists. The Nellai Sangeetha Sabha is one of the oldest Sabhas for promoting fine arts in this district. There are many libraries run by local bodies and private institutions. The people of this district are very much interested in improving the Tamil Literature and have formed associations for this purpose.

Temples and places of tourist importance

2,400 temples are listed by the Hindu Religious and Charitable Endowments (A) Department, of which about 1,500 are assessed by the department. More than 50% of these temples are located in the taluks of Tirunelveli, Ambasamudram and Tenkasi. Out of the total of 2,400 temples, village deities account for 1,300; Vinayakar 500 and the rest by Murugan, Siva, Vishnu and others.

Important temples of this district are :

1. Tirunelveli	...	Sri Nellayappar and Gandhimathy temple
2. Tiruchchendur	...	Sri Subramaniyaswamy temple
3. Kuttalam	...	Sri Kutralanathaswamy temple
4. Panpozhi	...	Sri Thirumalaikumaraswamy temple
5. Sankarankoil	...	Sri Sankaranarayanaswamy temple
6. Kazhugumalai	...	Sri Subramaniaswamy temple
7. Tenkasi	...	Sri Kasiviswanathaswamy temple
8. Veerakeralampudur	...	Sri Navaneethakrishnan temple

Tiruchchendur is said to be one of the six sacred abodes of Lord Muruga. The annual income of this temple is more than 50 lakhs.

Sri Nellayappar and Ganthimathy temple of Tirunelveli is one of the biggest and famous temples in the State. The name of the district is said to be called after the name of the presiding deity of this temple.

The remaining six temples are also famous and the annual income of these temples is more than a lakh. There are nine Vaishnavaite temples in and around Srivaikuntam town situated within a radious of about 30kms. These temples are called "Navathiruppathi". Worshipping the deity of these nine temples on the day of Vaikunta Ekadasi day (December—January) is considered as a sacred one.

There are many ancient mounments and places of importance in the district. Among them the temple in Krishnapuram is famous for its sculptures.

Kuttalam is the main place of tourist importance of this district. Water falls in Kuttalam is a famous health resort. The water falls from a height of 91 metres. The season for the falls are from June to September every year, where there will be drizzles and a bath at the falls is said to be very good for the body.

The places of tourist importance are:

1. Tirunelveli	...	Sri Ganthimathy and Nellaiyappar temple history and sculptures
2. Krishnapuram	...	Vishnu temple history and sculptures
3. Tiruchchendur	...	Murugan temple and sea-shore
4. Panchalankurichchi	...	Memorial of the freedom fighters and Manimandapam for the National poet Subramania Bharathi
5. Ettaiyapuram	...	
6. Ottapidaram	...	
7. Mundanthurai	...	Tiger sanctuary
8. Kalakad	...	Wild life sanctuary
9. Kalugumalai	...	Jain cave temple
10. Tuticorin	...	Port, industries, salt fields

"Kodai vizha" popularly known as "Kodal" is the famous festival of this district. The festival is indended for the propitiation of village deities. It usually commences from the month of "Thai" i.e. after the 15th January and is celebrated, throughout the district. There is no particular day for this festival.

'Car' festival of the Tirunelveli Nellayappar-Ganthimathy temple, Sankarankoil 'Adi Thabasu' festival, Tiruchchendur 'Visakam' and Skanda Shasthi-Surasamhara' festivals attract large number of people.

Sankarankoil cattle shandy is unique feature of this district.

Brief analysis of the village and town directory data based on inset tables

A brief analysis relating to certain population charatcteristics is made utilising the information collected in the Village and Town Directory. A number of tables have been designed for this purpose. The tables are generated at the district and taluk level for the rural areas and in regard to urban areas, townwise particulars are presented.

TABLE 1

DISTRIBUTION OF VILLAGES ACCORDING TO THE AVAILABILITY OF DIFFERENT AMENITIES

Serial number	Name of Taluk	Number of inhabited villages	Number (with percentage) of villages having one or more of the following amenities			
			Education	Medical	Drinking Water	Post and Telegraph
(1)	(2)	(3)	(4)	(5)	(6)	(7)
1	Sivagiri	21	20 (95.24)	11 (52.38)	21 (100.00)	14 (66.67)
2	Sankarankovil	95	94 (98.95)	22 (23.16)	95 (100.00)	61 (64.21)
3	Kovilpatti	98	95 (96.94)	8 (8.16)	98 (100.00)	52 (63.06)
4	Vilattikulam	112	110 (98.21)	12 (10.71)	112 (100.00)	36 (32.14)
5	Ottappidaram	62	62 (100.00)	7 (11.29)	62 (100.00)	40 (64.52)
6	Tuticorin	23	22 (95.65)	5 (21.74)	23 (100.00)	14 (60.87)
7	Srivaikuntam	63	59 (93.65)	20 (31.75)	63 (100.00)	41 (65.08)
8	Tirunelveli	112	100 (89.29)	21 (18.75)	112 (100.00)	48 (42.86)
9	Tenkasi	78	73 (93.59)	33 (42.31)	78 (100.00)	55 (70.51)
10	Shencottah	12	9 (75.00)	5 (41.67)	12 (100.00)	7 (58.33)

TABLE 1—Cont.

DISTRIBUTION OF VILLAGES ACCORDING TO THE AVAILABILITY OF DIFFERENT AMENITIES

Serial Number	Name of Taluk	Number (with percentage) of villages having one or more of the following amenities			
		Market/ Hat	Communi-cation	Approach by pucca Road	Power Supply
		(8)	(9)	(10)	(11)
1	Sivagiri	1 (4.76)	14 (66.67)	17 (80.95)	20 (95.24)
2	Sankarankovil	3 (3.16)	18 (18.95)	62 (65.26)	95 (100.00)
3	Kovilpatti	2 (2.04)	4 (4.08)	26 (26.53)	98 (100.00)
4	Vilattikulam	2 (1.79)	50 (44.64)	52 (46.43)	112 (100.00)
5	Ottappidaram	1 (1.61)	39 (62.90)	39 (62.90)	62 (100.00)
6	Tuticorin	1 (4.35)	10 (43.48)	10 (43.48)	22 (95.65)
7	Srivaikuntam	4 (6.35)	54 (85.71)	55 (87.30)	63 (100.00)
8	Tirunelveli	1 (0.89)	81 (72.32)	105 (93.75)	111 (99.11)
9	Tenkasi	7 (8.97)	55 (70.51)	59 (75.64)	77 (98.72)
10	Shencottah	1 (8.33)	9 (75.00)	10 (83.33)	10 (83.33)

TABLE 1

DISTRIBUTION OF VILLAGES ACCORDING TO THE AVAILABILITY OF DIFFERENT AMENITIES

Serial number	Name of Taluk	Number of inhabited villages	Number (with percentage) of villages having one or more of the following amenities			
			Education	Medical	Drinking Water	Post and Telegraph
(1)	(2)	(3)	(4)	(5)	(6)	(7)
11	Ambasamudram	88	79	30	88	34
			(89.77)	(34.09)	(100.00)	(38.64)
12	Nanguneri	112	103	50	112	84
			(91.96)	(44.69)	(100.00)	(75.00)
13	Sattankulam	23	22	11	23	21
			(95.65)	(47.83)	(100.00)	(91.30)
14	Tiruchchendur	48	46	26	48	39
			(95.83)	(54.17)	(100.00)	(81 25)
Total		947	894	261	947	546
			(94.40)	(27.56)	(100.00)	(57.66)

This table furnishes the taluk-wise distribution of inhabited villages according to the availability of different amenities. Among the total of 947 inhabited villages in the district, the amenity of drinking water alone is available to all the villages marking cent percent. The amenities of power supply and education are availed by 937 and 894 villages respectively, which works out to 98.94% and 94.40%. Approach by pucca road is available to 69.80% of the villages and both the amenities of communication and post and telegraph

TABLE 2—Cont.

DISTRIBUTION OF VILLAGES ACCORDING TO THE AVAILABILITY OF DIFFERENT AMENITIES

Distance range from the nearest town (in Kilometres)	Number (with percentage) of villages having one or more of the following amenities			
	Market/ Hat.	Communi-cation.	Approach by Pucca Road	Power Supply
	(8)	(9)	(10)	(11)
11 Ambasamudram	4	63	70	85
	(4.55)	(71.59)	(79.55)	(96.59)
12 Nanguneri	5	89	92	111
	(4.46)	(79.46)	(82.14)	(99.11)
13 Sattankulam	3	22	22	23
	(13.04)	(95.65)	(95.65)	(100.00)
14 Tiruchchendur	6	39	42	48
	(12.50)	(81.25)	(87.50)	(100.00)
Total	41	547	661	937
	(4.33)	(57.76)	(69.80)	(98.94)

are available to approximately 58% of the total inhabited villages. The important amenity of medical is available to only 261 villages out of 947, which works out to 27.56%. Market/hat facility in the district is not satisfactory and it has recorded only 4.33% viz. 41 inhabited villages above are having the amenity of market/hat.

TABLE 2

PROPORTION OF RURAL POPULATION SERVED BY DIFFERENT AMENITIES

Serial number	Name of Taluk	Total population of inhabited villages in the Taluk	Proportion of Rural population served by the amenity of			
			Education	Medical	Drinking Water	Post and Telegraph
(1)	(2)	(3)	(4)	(5)	(6)	(7)
1	Sivagiri	101,943	101,904	85,490	101,943	94,364
			(99.96)	(83.86)	(100.00)	(92.57)
2	Sankarankovil	240,297	240,002	87,254	240,297	191,577
			(99.88)	(36.31)	(100.00)	(79.73)
3	Kovilpatti	152,969	152,338	15,869	152,969	108,241
			(99.59)	(10.37)	(100.00)	(70.76)
4	Vilattikulam	146,542	145,552	33,349	146,542	70,011
			(99.32)	(22.76)	(100.00)	(47.78)
5	Ottappidaram	109,959	109,959	26,254	109,959	85,322
			(100.00)	(23.88)	(100.00)	(77.59)
6	Tuticorin	43,667	43,655	20,532	43,667	34,090
			(99.97)	(47.02)	(100.00)	(78.07)
7	Srivaikuntam	142,560	140,322	69,454	142,560	114,928
			(98.43)	(48.72)	(100.00)	(80.62)
8	Tirunelveli	171,694	166,063	53,644	171,694	111,122
			(96.72)	(31.24)	(100.00)	(64.72)
9	Tenkasi	338,245	333,542	206,416	338,245	282,762
			(98.61)	(61.03)	(100.00)	(83.60)
10	Shencottah	59,209	58,382	42,488	59,209	52,421
			(98.60)	(71.76)	(100.00)	(88.54)

TABLE 2—Cont.

PROPORTION OF RURAL POPULATION SERVED BY DIFFERENT AMENITIES

Serial Number	Name of Taluk	Proportion of Rural population served by the amenity of			
		Market/ Hat	Communi-cation	Approach by pucca Road	Power Supply
		(8)	(9)	(10)	(11)
1	Sivagiri	20,589	93,052	97,361	101,904
		(20.20)	(91.72)	(95.51)	(99.96)
2	Sankarankovil	19,734	66,610	174,521	240,297
		(8.21)	(27.72)	(72.63)	(100.00)
3	Kovilpatti	3,135	6,010	56,740	152,969
		(2.05)	(3.93)	(37.09)	(100.00)
4	Vilattikulam	8,438	83,548	85,477	146,542
		(50.76)	(57.01)	(58.33)	(100.00)
5	Ottappidaram	5,874	81,509	80,866	109,959
		(5.34)	(74.13)	(73.54)	(100.00)
6	Tuticorin	4,276	27,968	29,678	43,655
		(9.79	(64.05)	(67.96)	(99.97)
7	Srivaikuntam	16,214	134,000	132,970	142,560
		(11.37)	(94.00)	(93.27)	(100.00)
8	Tirunelveli	598	146,605	164,809	171,669
		(0.35)	(85.39)	(95.99)	(99.99)
9	Tenkasi	40,933	275,174	290,168	326,544
		(12.10)	(81.35)	(85.79)	(96.54)
10	Shencottah	11,472	58,382	59,200	58,389
		(19.38)	(98.60)	(99.98)	(98.62)

TABLE 2 -Contd.

PROPORTION OF RURAL POPULATION SERVED BY DIFFERENT AMENITIES

Serial number	Name of Taluk	Total population of inhabited villages in the Taluk	Proportion of Rural population served by the amenity of			
			Education	Medical	Drinking Water	Post and Telegraph
(1)	(2)	(3)	(4)	(5)	(6)	(7)
11	Ambasamudram	243,503	236,683	137,390	243,503	139,700
			(97.20)	(56.42)	(100.00)	(57.37)
12	Nanguneri	365,308	362,011	253,312	365,308	341,132
			(99.10)	(69.34)	(100.00)	(93.38)
13	Sattankulam	81,600	81,372	54,020	81,600	79,656
			(99.72)	(66.20)	(100.00)	(97.62)
14	Tiruchchendur	138,456	137,307	94,551	138,456	123,655
			(99.17)	(68.29)	(100.00)	(89.31)
	District Total	2,335,952	2,309,092	1,180,023	2,335,952	1,828,981
			(98.85)	(50.52)	(100.00)	(78.30)

This table furnishes the proportion of rural population of inhabited villages served by different amenities. The total population of the inhabited villages in the district is 2,335,952 and all of them avail the amenity drinking water. The amenities of education and power supply are availed by 98.85% and 99.28% of the rural population in the district. The proportion of population served by the amenities

TABLE 2—Contd.

PROPORTION OF RURAL POPULATION SERVED BY DIFFERENT AMENITIES

Serial Number	Name of Taluk	Proportion of Rural population served by the amenity of			
		Market/ Hat	Communi-cation	Approach by pucca Road	Power Supply
(1)	(2)	(8)	(9)	(10)	(11)
11	Ambasamudram	32,043	200,365	215,952	239,583
		(13.16)	(82.28)	(88.69)	(98.39)
12	Nanguneri	29,117	340,768	304,371	365,080
		(7.97)	(93.28)	(94.27)	(99.94)
13	Sattankulam	14,255	81,372	81,372	81,600
		(17.47)	(99.72)	(99.72)	(100.00)
14	Tiruchchendur	17,379	123,751	127,691	138,456
		(12.55)	(89.38)	(92.22)	(100.00)
	District Total	224,061	1,719,114	1,941,176	2,319,207
		(9.59)	(73.59)	(83.10)	(99.28)

of pucca road, post and telegraph and communication works out to 83.10% 73.30% and 73.59% respectively. Only 50.52% of the total rural population are served with the important amenity of medical in the district. The lowest percentage recorded in the district is on the amenity of market/hat which is only 9.59.

TABLE : 3

DISTRIBUTION OF VILLAGES NOT HAVING CERTAIN AMENITIES, ARRANGED BY DISTANCE RANGES FROM THE PLACES WHERE THESE ARE AVAILABLE.

Village not having the amenity of	Number of villages where the amenity is not available and available at a distance of			
	—5 kms.	5–10 kms.	10+ kms	Total
(1)	(2)	(3)	(4)	(5)
1 Education	51	2	—	53
2 Medical	408	213	65	686
3 Drinking Water	—	—	—	—
4 Post and Telegraph	355	45	1	401
5 Market/Hat	253	464	189	906
6 Communication	255	89	56	400

TABLE—3

This table furnishes the distribution of villages not having certain amenities arranged by distance ranges from the places where such facilities are available. Out of a total of 53 villages which do not enjoy the amenity of education within their villages itself avail the same at different distances 51 at a distance of —5kms and 2 villages at 5—10 kms. Similarly the amenity of medical is availed by 408 villages at a distance of —5kms, 213 at 5—10 kms and 65 villages avail at a distance of 10+kms. It is noteworthy that drinking water facility is available to all the inhabited villages in the district. The amenity of post and telegraph which is not available in the respective villages itself for 401 villages in total, avail the amenity at —5kms for 355 villages, at 5—10kms for 45 villages and at 10+kms for one village. 906 villages are not possessing the amenity of market/hat in the district in the respective villages itself, but 253 villages avail this amenity at a distance of – 5kms, 464 villages at 5 – 10kms and 189 villages avail at 10+kms. Regarding the amenity of communication, 255 villages avail the facility at a distance of – 5kms, 89 villages avail at 5 – 10kms and 56 villages avail the same at 10+kms from their respective villages.

TABLE 4.

DISTRIBUTION OF VILLAGES ACCORDING TO THE DISTANCE FROM THE NEAREST TOWN AND AVAILABILITY OF DIFFERENT AMENITIES.

Distance range from the nearest town (in Kilometres)	Number of inhabited villages in each range.	Number (with percentage) of village having the amenity of.							
		Education	Medical	Drinking Water	Post and Telegraph	Market/ Hat.	Communi-cation	Approach by Pucca Road	Power Supply
(1)	(2)	(3)	(4)	(5)	(6)	(7)	(8)	(9)	(10)
0-5	203	186 (91.63)	66 (32.51)	203 (100.00)	126 (62 07)	11 (5.42)	137 (67.49)	161 (79.31)	202 (99.51)
6-15	386	359 (93.01)	98 (25.39)	386 (100.00)	208 (53.89)	14 (3.63)	226 (58.55)	277 (71.76)	381 (98.70)
16-50	356	347 (97.47)	95 (26.69)	356 (100.00)	210 (58.99)	15 (4.21)	182 (51.12)	221 (62.08)	352 (98.88)
51+	2	2 (100.00)	2 (100.00)	2 (100 00)	2 (100 00)	1 (50.00)	2 (100.00)	2 (100.00)	2 (100.00)
Unspecified	—	—	—	—	—	—	—	—	—
Total ...	947	894 (94.40)	261 (27.56)	947 (100.00)	546 (57.66)	41 (4.33)	547 (57.76)	661 (69.80)	937 (98.94)

This table furnishes the distribution of inhabited villages according to the distance from the nearest town and availability of different amenities. Among the total inhabited village of 947 in the district, 203 villages which are located in the distance range of 0-5kms from the nearest town avail the amenity of drinking water by 100.00%, power supply 99.51%, education 91.63%, pucca road 79.31%, communication 67.49%, post and telegraph 62.07%, medical by 32.51% and market/hat by 5.42% of the villages. Similarly, 386 villages which are located in the distance range of 6-15kms from the nearest town avail the amenity of drinking water by 100.00%, education by 93.01%, power supply 98.70%, pucca road by 71.76%, communication by 58.55%, post and telegraph by 53.89% medical by 25.39% and market/hat by 3.63% of the villages. The inhabited villages which are located in the distance range of 16-50kms from the nearest town in the district number about 356 and all these villages avail the drinking water facility viz-100.00%, power supply is availed by 98.88% of the village, education by 97.47%, pucca road amenity by 62.08%, communication by 51.12%, post and telegraph 58.99%, medical by 26.69% and market/hat by a poor percentage of 4.21 of the total inhabited villages in this range. All the villages which are located in the distance range of 51+ avail all the amenities by cent percent except the amenity of market/hat which has a percentage of 50.00.

TABLE 5

DISTRIBUTION OF VILLAGES ACCORDING TO POPULATION RANGE AND AMENITIES AVAILABLE.

Population range	Number of inhabited villages in each range	Number (with percentage) of villages having the amenity of							
		Education	Medical	Drinking Water	Post and Telegraph	Market Hat	Communication	Approach by Pucca Road	Power Supply
(1)	(2)	(3)	(4)	(5)	(6)	(7)	(8)	(9)	(10)
-499	116	78	3	116	10	...	30	47	109
		(67.24)	(2.59)	(100.00)	(8.62)	...	(25.86)	(40.52)	(93.97)
500-1999	421	407	48	421	190	7	204	256	419
		(96.67)	(11.40)	(100.00)	(45.13)	(1.66)	(48.46)	(60.81)	(99.52)
2000-4999	297	296	118	297	240	15	207	249	296
		(99.66)	(39.73)	(100.00)	(80.81)	(5.05)	(69.70)	(83.84)	(99.66)
5000+	113	113	92	113	106	19	106	109	113
		(100.00)	(81.42)	(100.00)	(93.81)	(16.81)	(93.81)	(96.46)	(100.00)
Total	947	894	261	947	546	41	547	661	937
		(94.40)	(27.56)	(100.00)	(57.66)	(4.33)	(57.76)	(69.80)	(98.94)

This table shows the distribution of inhabited villages according to different population ranges and amenities available. Among the four categories of population ranges, 116 inhabited villages come under the population range of -499 and to these villages, the amenity of drinking water is available to 100.00%. 109 villages in this range avail the amenity of power supply, 78 avail the amenity of education, 47 villages possess the pucca road facility and communication by 30 villages. Only 3 villages in this range avail the important amenity of medical. In the population range of 500-1999, there are about 421 inhabited villages and all the villages avail the amenity of drinking water to cent percent. Among the other amenities availed by the villages are education by 407 villages, drinking water by all 421 villages, power supply by 419 villages, pucca road facility by 256 villages, communication by 204 villages, post and Telegraph by 190 and medical by 48 villages. The amenity of market/hat is availed by only 7 villages in this range. 297 inhabited villages occur in the population range of 2000-4999 and all these villages are provided with the amenity of drinking water. The amenities of education and power supply are availed by 296 villages or 99.66% of the villages in this range. The other amenities of approach by pucca road, communication, post and telegraph and medical are availed by 249, 207, 240 and 118 villages respectively. Only market/hat facilities are enjoyed by 15 villages out of the total 297.

In the population range of 5000+, there are 113 villages and all these villages avail the amenities of education, drinking water and power supply to cent percent. 109 villages avail the facility or pucca road and both the amenities of post and telegraph and communication are availed by 106 inhabited villages. The important amenity of medical is availed by 92 villages whereas market/hat facilities are available to only 19 villages in this range.

TABLE 6

MAIN STAPLE FOOD IN THE MAJORITY OF VILLAGES AND TALUK.

Sl. No.	Name of Taluk	Main staple food
(1)	(2)	(3)
1	Sivagiri	Rice & Cholam
2	Sankarankovil	Rice & Millets
3	Kovilpatti	Rice & Millets
4	Vilattikulam	Rice & Cumbu
5	Ottappidaram	Rice & Cumbu
6	Tuticorin	Rice & Cumbu
7	SrivaiRuntam	Rice
8	Tirunelveli	Rice & Millets
9	Tenkasi	Rice & Cholam
10	Shencottah	Rice
11	Ambasamudram	Rice & Millets
12	Nanguneri	Rice
13	Sattankulam	Rice
14	Tiruchchendur	Rice

This table furnishes the main staple food in terms of grains consumed by the majority of the population of the villages in each taluk. In all the 14 taluks of the district, rice is being used as the main staple food. In some taluks, Millets or other grains like cholam or cumbu are being consumed along with rice.

TABLE 7

DISTRIBUTION OF VILLAGES ACCORDING TO LAND USE

Sl. No.	Name of Taluk	Number of inhabited Villages	Total area	Percentage of Cultivable area to total area	Percentage of irrigated area to total cultivable area
(1)	(2)	(3)	(4)	(5)	(6)
1	Sivagiri	21	49,575.89	44.88	61.58
2	Sankarankovil	95	107,803.05	84.73	24.66
3	Kovilpatti	98	92,252.61	83.76	6.13
4	Vilattikulam	112	109,141.71	87.78	2.15
5	Ottappidaram	62	73,252.10	74.51	8.31
6	Tuticorin	23	22,089.79	83.68	12.34
7	Srivaikuntam	63	53,771.80	79.94	29.17
8	Tirunelveli	112	75,837.99	64.56	34.05
9	Tenkasi	78	78,633.66	79.41	41.83
10	Shencottah	12	16,293.77	62.63	35.28
11	Ambasamudram	88	96,253.13	32.77	55.20
12	Nanguneri	112	186,608.78	45.57	31.90
13	Sattankulam	23	33,742.97	71.69	19.51
14	Tiruchchendur	48	33,444.56	63.61	35.70
	Total	947	1,028,701.81	66.72	24.13

This table gives the distribution of inhabited village is according to land use. The total area of the 947 inhabited villages in the district is 1,028,701.81 hectares, of which the percentage of the cultivable area to the total area works out to 66.72. The percentage of the irrigated area to the total cultivable area works out to 24.13. Vilattikulam, Sankarankoil, Kovilptti and Tuticorin taluks possess the maximum cultivable area to the total area in the disttrict viz. 87.78%, 84.73%,83.76% and83.68% respectively. Ambasamudram, Sivagiri and Nanguneri taluks have recorded the lowest percentage of 32.77%, 44.88% and 45.57% cultivable area to the total area respectively in the district; the highest being 87.78% in Vilattikulam taluk. While Sivagiri and Ambasamudram taluks have got the highest percentage of 61.58 and 55.20 of irrigated area to total cultivable area in the district, Vilattikulam, Kovilpatti, Ottappidaram and Tuticorin taluks have recorded the lowest percentage of 2.15, 6.13, 8.31 and 12.34 respectively.

TABLE 8

GROWTH, DENSITY AND SEX-RATIO OF URBAN POPULATION IN THE DISTRICT IN RELATION TO THE STATE

TIRUNELVELI DISTRICT							TAMIL NADU					
Census year	Total Population	Urban population	Percentage of Urban population	Decadal percentage variation in urban population	Density (population per sq. km.)	Sex ratio (number of females per 1,000 males)	Total population	Urban population	Percentage of Urban population	Decadal percentage variation in urban population	Density (population per sq.km.)	Sex ratio (number of females per 1,000 males).
(1)	(2)	(3)	(4)	(5)	(6)	(7)	(8)	(9)	(10)	(11)	(12)	(13)
1951	2,505,003	806,650	32.20	...	...	1,049	30,119,047	7,333,525	24.35	...	...	986
1961	2,730,279	847,882	31.05	+5.11	1,125	1,041	33,686,953	8,990,528	26.69	+22.59	1,722	963
1971	3,200,515	1,029,496	32.17	+21.42	1,356	1,023	41,199,168	12,464,834	30.26	+38.64	2,115	951
1981	3,573,751	1,237,799	34.64	+20.23	1,738	1,016	48,408,077	15,951,875	32.95	+27.98	2,722	956

Table 8 gives the details of growth, density and sex retio of urban population in Tirunelveli district for the decades 1951 to 1981. Figures for the State as a whole have also been shown in the table with a view to have a comparative picture about these demographic aspects. The percentage of urban population to total population in this district has gone up from 32.20 in 1951 to 34.64 in 1981. The density of urban areas of this district which was 1,125 persons per sq. km. in 1961 has increased to 1,356 persons per sq. km. in 1971 and 1,738 persons per sq. km. in 1981.

TABLE 9

NEW TOWNS/TOWNS DECLASSIFIED IN 1981 CENSUS

Name of the towns	Population 1981 Census
(1)	(2)
(a) Added	
i. Sivanthipuram	9,616
(b) Declassified	
i. Manimuthar	13,144

Table 9 reveals t. at one town has been recognised as new town in Tirunelveli district during 1981, while Manimuthar listed as a town in 1971 has since been declassified as rural from the list of Census towns of 1981 Census because this town ceased to satisfy the urban criteria.

TABLE 10

PER CAPITA RECEIPT AND EXPENDITURE IN TOWNS.

Sl. No.	Class	Name, and civic status of the town.	Per capita Receipt: Total.	Per capita Receipt: Receipt through taxes.	Per capita Receipt: Receipt from all other sources	Per capita Expenditure: Total expenditure	Per capita Expenditure: General administration.	Per capita Expenditure: Expenditure on public health and conveniences.	Per capita Expenditure: Public works.	Per capita Expenditure: Expenditure on public institutions.	Per capita Expenditure: Other aspects.
(1)			(2)	(3)	(4)	(5)	(6)	(7)	(8)	(9)	(10)
1.		Alaganeri			See						
2.	V	Alwartirunagarai (NP)	16.86	9.35	7.51	16.72	6.78	7.01	—	—	2.93
3.		Ambasamudram			See						
		Ambasamudram Urban Agglomeration			See						
	III	Ambasamudram (NP)	24.85	4.71	20.14	19.59	1.63	5.76	5.01	—	7.19
	III	Kallidaikurichchi (NP)	15.24	15.24	—	15.14	2.80	4.21	—	2.45	5.68
4.		Arumuganeri			See						
5.		Attimarappatti			See						
6.		Ayanadaippu			See						
7.	V	Eral (NP)	24.18	12.15	12.03	24.01	6.25	7.64	0.85	—	9.27
8.	IV	Eruvadi (NP)	7.52	3.73	3.79	7.25	1.40	2.25	0.10	—	3.50
9.	IV	Ettaiyapuram (NP)	19.06	9.70	9.36	18.28	4.33	4.07	0.69	—	9.19
10.	II	Kadaiyanallur (M)	12.72	6.38	6.34	16.02	10.19	2.25	0.44	1.86	1.28
11.		Kallidaikurichchi			See						
12.	IV	Kalugumalai (NP)	28.21	10.61	17.60	27.31	—	10.35	—	—	16.96
13.		Kayalpattinam			See						
14.	V	Kayattar (NP)	11.29	4.87	6.42	11.28	5.14	4.64	0.45	0.95	0.10
15.		Korampallam			See						
16.	II	Kovilpatti (M)	53.47	26.22	27.25	54.64	4.33	7.13	8.40	12.66	22.12
17.	V	Kulasekarappattinam (NP)	8.82	4.02	4.80	8.17	4.45	2.69	1.03	—	—
18.	VI	Kuttalam (TC)	405.91	255.45	150.46	380.04	197.04	37.71	13.68	10.72	120.89
19.		Mappilaiurani			See						
20.		Melanattam			See						

TABLE 10

PER CAPITA RECEIPT AND EXPENDITURE IN TOWNS.—Contd

Sl. No.	Class	Name, and civic status of the town.	Per capita Receipt: Total.	Receipt through taxes.	Receipt from all other sources	Per capita Expenditure: Total expenditure	General administration.	Expenditure on public health and conveniences.	Public works.	Expenditure on public institutions.	Other aspect
(1)			(2)	(3)	(4)	(5)	(6)	(7)	(8)	(9)	(10)
21.		Melappalaiyam			See	Tirunelveli Urban Agglomeration					
22.		Milavittan			See	Tuticorin Urban Agglomeration					
23.	V	Mudalur (GP)	5.47	1.43	4.04	5.22	2.79	0.52	—	—	1.91
24.		Mullakkadu			See	Tuticorin Urban Agglomeration					
25.		Muttayyapuram			See	Tuticorin Urban Agglomeration					
26.		Naranammalpuram			See	Tirunelveli Urban Agglomeration					
27.	IV	Nazareth (NP)	14.34	7.01	7.33	14.34	2.17	2.38	—	—	9.79
28.		Palayakayal			See	Tuticorin Urban Agglomeration					
29.		Palayankottai			See	Tirunelveli Urban Agglomeration					
30.		Palayankottai			See	Tirunelveli Urban Agglomeration					
31.	V	Paramankurichchi (GP)	5.81	1.04	4.77	4.95	3.64	0.26	1.05	—	—
32.		Pettai			See	Tirunelveli Urban Agglomeration					
33.	III	Puliyangudi (M)	29.71	10.41	19.30	35.62	4.65	6.18	3.89	8.33	12.57
34.	III	Sankarankovil (M)	47.04	21.02	26.02	46.05	4.24	8.99	2.43	9.13	21.26
35.		Sankarnagar			See	Tirunelveli Urban Agglomeration					
36.	IV	Sattankulam (NP)	15.71	7.48	8.23	14.97	3.37	2.24	2.25	—	7.11
37.	IV	Sawyerpuram (NP)	12.22	8.80	3.42	12.64	3.26	3.45	2.24	—	3.69
38.	III	Shencottah (M)	26.96	11.57	15.39	26.28	5.46	10.61	3.23	0.80	6.18
39.	V	Sivanthipuram (GP)	8.36	2.05	6.31	7.04	0.32	0.65	0.57	0.88	4.62
40.	IV	Srivaikuntam (GP)	18.99	9.33	9.66	16.91	6.81	7.76	—	0.06	2.28
41.		Tachchanallur			See	Tirunelveli Urban Agglomeration					
42.		Talaiyuttu			See	Tirunelveli Urban Agglomeration					
43.	III	Tenkasi (M)	36.73	22.84	13.89	33.76	4.01	8.18	7.51	—	14.06
44.		Tiruchchendur			See	Tirunelveli Urban Agglomeration					

TAB LE 10

PER CAPITA RECEIPT AND EXPENDITURE IN TOWNS. —Contd

Sl. No.	Class, name, and civic status of the town.	Per capita Receipt			Per capita Expenditure					
		Total.	Receipt through taxes.	Receipt from all other sources	Total expenditure	General administration.	Expenditure on public health and conveniences.	Public works.	Expenditure on public institutions.	Other aspects.
	(1)	(2)	(3)	(4)	(5)	(6)	(7)	(8)	(9)	(10)
	Tiruchchendur Urban Agglomeration			See	Constituent Units					
	III Arumuganeri (NP)	13.38	2.81	10.57	9.94	1.47	0.66	0.40	—	7.41
	III Kayalpattinam (NP)	19.96	7.35	12.61	16.67	1.84	3.38	2.75	—	8.70
	III Tiruchchendur (NP)	22.09	6.77	15.32	20.73	3.80	6.23	5.97	1.92	2.81
45.	Tirunelveli			See	Tirunelveli Urban Agglomeration					
	Tirunelveli Urban Agglomeration			See	Constituent Units					
	VI Alaganeri (GP)	7.28	2.85	4.43	7.68	1.65	1.99	2.98	—	1.06
	VI Melanattam (GP)	12.99	2.60	10.39	12.44	0.41	3.08	8.13	—	0.82
	II Melappalaiyam (M)	14.61	6.54	8.07	14.98	3.92	5.75	2.04	0.11	3.16
	IV Naranammalpuram (NP)	16.94	13.21	3.73	17.27	5.72	5.35	1.44	0.29	4.47
	II Palayankottai (M)	59.10	22.46	36.64	55.86	5.48	12.36	6.51	1.36	30.15
	V Palayankottai (GP)	8.75	4.90	3.85	8.03	0.23	0.96	2.09	—	4.25
	VI Pettai (GP)	14.99	1.06	13.93	14.99	1.33	—	—	—	13.66
	VI Sankarnagar (TC)	160.93	72.49	88.44	300.59	20.32	11.25	23.83	3.20	241.99
	IV Tachchanallur (NP)	26.65	13.94	12.71	27.87	5.08	5.99	2.55	—	14.25
	V Talaiyuttu (GP)	2.91	1.47	1.44	2.91	0.87	0.75	—	—	1.29
	I Tirunelveli (M)	111.24	19.58	91.66	118.29	8.34	20.06	11.49	19.05	59.35
46.	IV Tisaiyanvilai (NP)	10.68	4.31	6.37	9.65	5.64	0 37	—	—	3.64
47.	Tuticorin			See	Tuticorin Urban Agglomeration					
	Tuticorin Urban Agglomeration			See	Constituent Units					
	V Attimarappatti (GP)	6.85	4.97	1.88	11.27	0.34	2.66	7.11	0.53	0.63
	VI Ayanadaippu (GP)	7.16	6.66	0.50	2.95	1.19	1.45	—	0.06	0.25

TABLE 10—Contd.

PER CAPITA RECEIPT AND EXPENDITURE IN TOWNS

Sl. No.	Class,	name, and civic status of the town.	Per capita Receipt			Per capita Expenditure					
			Total.	Receipt through taxes.	Receipt from all other sources	Total expenditure	General administration.	Expenditure on public health and conveniences.	Public works.	Expenditure on public institutions.	Other aspects.
	(1)		(2)	(3)	(4)	(5)	(6)	(7)	(8)	(9)	(10)
	VI	Korampallam (GP)	21.91	18.91	3.00	22.12	0.78	6.76	13.79	0.55	0.24
	V	Mappilaiurani (GP)	2.81	2.26	0.55	2.19	0.14	1.96	—	0.04	0.05
	V	Milavittan (GP)	19.93	12.95	6.98	16.92	0.21	4.71	11.77	0.23	—
	VI	Mullakkadu (GP)	5.22	2.04	3.18	7.09	0.52	6.26	—	0.21	0.10
	III	Muttayyapuram (GP)	8.67	2.75	5.92	6.00	0.26	3.09	1.71	0.94	—
	VI	Palayakayal (GP)	8.36	7.50	0.86	8.36	3.00	0.86	1.29	—	3.21
	I	Tuticorin (M)	105.34	20.30	85.04	105.23	4.69	12.58	2.86	5.53	79.57
	VI	Tuticorin (GP)	3.73	3.09	0.64	0.02	—	—	—	—	0.02
48.		Tuticorin			Sec	Tuticorin Urban Agglomeration					
49.	IV	Udangudi (NP)	12.39	5.11	7.28	11.78	5.32	5.59	0.87	—	—
50.	III	Vikramasingapuram (NP)	11.59	1.86	9.73	10.88	2.65	2.84	3.83	—	1.56
51.	V	Vilattikulam (NP)	19.59	5.99	13.60	20.84	6.42	4.54	0.46	—	9.24
52.	IV	Viravanallur (NP)	23.65	6.37	17.28	15.87	4.10	5.57	0.64	—	5.74
		All Towns	48.20	14.23	33.97	48.78	5.13	8.35	4.11	4.47	26.72

Table 10 furnishes the per capita receipts and expenditure in each town. On receipt side, the receipt through taxes and from other sources are furnished, while on the expenditure, side the total expenditure incurred on General Administration, on public health and conveniences, public works, public institutions and on other aspects are furnished. Out of 52 towns in Tirunelveli district the expenditure is less than the receipt for 34 towns.

TABLE 11

SCHOOL PER TEN THOUSAND POPULATION IN TOWNS

Sl. No.		Class, name and civic status of town	No. per ten thousand population			
			Higher Secondary/Inter/PUC/Junior College	Secondary/Matriculation	Junior Secondary/Middle	Primary
		(1)	(2)	(3)	(4)	(5)
1.		Alaganeri	See Tirunelveli Urban Agglomeration			
2.	V	Alwartirunagari (NP)	1.23	1.23	3.70	4.93
3.		Ambasamudram	See Ambasamudram Urban Agglomeration			
		Ambasamudram Urban Agglomeration	0.57	0 57	0.95	3 61
	III	Ambasamudram (NP)	0.67	0.67	1.01	3.70
	III	Kallidaikurichchi (NP)	0.44	0.44	0.88	3.50
4.		Arumuganeri	See Tiruchchendur Urban Agglomeration			
5.		Attimarappatti	See Tuticorin Urban Agglomeration			
6.		Ayanadaippu	See Tuticorin Urban Agglomeration			
7.	V	Eral (NP)	—	1.13	3.39	4.51
8.	IV	Eruvadi (NP)	0.88	1.75	2.63	5.26
9.	IV	Ettaiyapuram (NP)	0.87	0.87	1.73	1.73
10.	II	Kadaiyanallur (M)	0.33	0.33	1.49	1.66
11.		Kallidaikurichchi	See Ambasamudram Urban Agglomeration			
12.	IV	Kalugumalai (NP)	0.86	0.86	1.72	3.44
13.		Kayalpattinam	See Tiruchchendur Urban Agglomeration			
14.	V	Kayattar (NP)	1.44	1.44	2.87	7.18
15.		Korampallam	See Tuticorin Urban Agglomeration			
16.	II	Kovilpatti (M)	0.78	0.78	1.09	2.03
17.	V	Kulasekarappattinam (NP)	—	2.74	4.10	5.47
18.	VI	Kuttalam (TC)	3.70	3.70	3.70	7.39
19.		Mappilaiurani	See Tuticorin Urban Agglomeration			
20.		Melanattam	See Tirunelveli Urban Agglomeration			

TABLE 11—Contd

SCHOOLS PER TEN THOUSAND POPULATION IN TOWNS—Contd

Sl. No.		Class, name and Civic status of town	No. per ten thousand population			
			Higher Secondary/Inter/PUC/Junior College	Secondary/Matriculation	Junior Secondary/Middle	Primary
		(1)	(2)	(3)	(4)	(5)
21.		Melappalaiyam	See Tirunelveli Urban Agglomeration			
22.		Milavittan	See Tuticorin Urban Agglomeration			
23.	V	Mudalur (GP)	1.74	1.74	1.74	3.48
24.		Mullakkadu	See Tuticorin Urban Agglomeration			
25.		Muttayyapuram	See Tuticorin Urban Agglomeration			
26.		Naranammalpuram	See Tirunelveli Urban Agglomeration			
27.	IV	Nazareth (NP)	1.40	1.40	2.10	5.59
28.		Palayakayal	See Tuticorin Urban Agglomeration			
29.		Palayankottai	See Tirunelveli Urban Agglomeration			
30.		Palayankottai	See Tirunelveli Urban Agglomeration			
31.	V	Paramankurichchi (GP)	—	—	1.09	2.19
32.		Pettai	See Tirunelveli Urban Agglomeration			
33.	III	Puliyangudi (M)	0.23	0.45	2.05	4.09
34.	III	Sankarankovil (M)	0.48	0 48	0.95	2.61
35.		Sankarnagar	See Tirunelveli Urban Agglomeration			
36.	IV	Sattankulam (NP)	0.75	0.75	3.74	5.24
37.	IV	Sawyerpuram (NP)	1.72	1.72	2.58	8.58
38.	III	Shencottah (M)	0.80	0.80	0.80	1.60
39.	V	Sivanthipuram (GP)	—	—	—	4.16
40.	IV	Srivaikuntam (GP)	1.24	1.24	1.86	5.58
41.		Tachchanallur	See Tirunelveli Urban Agglomeration			
42.		Talaiyuttu	See Tirunelveli Urban Agglomeration			
43.	III	Tenkasi (M)	0.41	0.41	1.22	3.05
44.		Tiruchchendur	See Tiruchchendur Urban Agglomeration.			

TABLE 11—Contd

SCHOOLS PER TEN THOUSAND POPULATION IN TOWNS

Sl. No.	Class, name and Civic status of town	No. per ten thousand population			
		Higher Secondary/Inter/PUC/Junior College	Secondary/Matriculation	Junior Secondary/Middle	Primary
	(1)	(2)	(3)	(4)	(5)
	Tiruchchendur Urban Agglomeration	0.44	0.87	2.47	5.08
III	Arumuganeri (NP)	0.47	0.95	3.32	7.11
III	Kayalpattinam (NP)	0.42	0.85	2.55	4.25
III	Tiruchchendur (NP)	0.41	0.83	1.65	4.13
45.	Tirunelveli	See Tirunelveli Urban Agglomeration			
	Tirunelveli Urban Agglomeration	0.53	0.56	1.05	3.03
VI	Alaganeri (GP)	—	—	6.62	19.85
VI	Melanattam (GP)	—	—	6.84	6.84
II	Melappalaiyam (M)	0.17	0.17	0.69	2.43
IV	Naranammalpuram (NP)	—	—	0.76	3.06
II	Palayankottai (M)	1.03	1.03	1.15	2.52
V	Palayankottai (GP)	—	—	—	5.23
VI	Pettai (GP)	13.26	26.53	39.79	39.79
VI	Sankarnagar (TC)	2.81	2.81	2.81	8.42
IV	Tachchanallur (NP)	—	—	1.16	2.90
V	Talaiyuttu (GP)	—	—	3.27	3.27
I	Tirunelveli (M)	0.39	0.39	0.70	2.95
46. IV	Tisaiyanvilai (NP)	0.61	1.21	1.82	7.89
47.	Tuticorin	See Tuticorin Urban Agglomeration			
	Tuticorin Urban Agglomeration	0.48	0.48	1.60	2.67
V	Attimarappatti (GP)	—	—	—	4.95
VI	Ayanadaippu (GP)	—	—	—	12.56

TABLE 11—Contd

SCHOOL PER TEN THOUSAND POPULATION IN TOWNS

Sl. No.	Class, name and civic status of town	No. per ten thousand population			
		Higher Secondary/Inter/PUC/Junior College	Secondary/Matriculation	Junior Secondary/Middle	Primary
	(1)	(2)	(3)	(4)	(5)
VI	Korampallam (GP)	—	—	—	10.24
V	Mappilaiurani (GP)	—	—	6.14	6.14
V	Milavittan (GP)	—	—	—	7.84
VI	Mullakkadu (GP)	—	—	—	10.43
III	Muttayyapuram (GP)	—	—	0.40	2.01
VI	Palayakayal (GP)	—	—	4.29	8.58
I	Tuticorin (M)	0.62	0.62	1.66	2.02
VI	Tuticorin (GP)	—	—	2.45	2.45
48.	Tuticorin	See Tuticorin Urban Agglomeration			
49. IV	Udangudi (NP)	—	1.11	1.67	4.45
50. III	Vikramasingapuram (NP)	0.41	0.41	1.22	3.04
51. V	Vilattikulam (NP)	1.17	1.17	1.17	3.50
52. IV	Viravanallur (NP)	—	0.59	2.38	4.76
	All Towns	0.54	0.65	1.49	3.31

Table 11 furnishes that for every 10,000 urban Population in Tirunelveli district, the ratio of Higher Secondary Schools is 0.54, Secondary schools 0.65, Middle schools 1.49 and Primary schools 3.31.

Pettai village panchayat has the highest proportion of Higher Secondary Schools, Secondary Schools, Middle Schools and Primary Schools per 10,000 urban population.

TABLE 12

NO. OF BEDS IN MEDICAL INSTITUTIONS IN TOWNS

Sl. No.	Class	Name and civic status of the town	No. of beds in medical institutions per 1,000 population
(1)			(2)
1.		Alaganeri	See Tirunelveli Urban Agglomeration
2.	V	Alwartirunagari (NP)	0.49
3.		Ambasamudram	See Ambasamudram Urban Agglomeration
		Ambasamudram Urban Agglomeration	1.10
	III	Ambasamudram (NP)	1.95
	III	Kallidaikurichchi (NP)	—
4.		Arumuganeri	See Tiruchchendur Urban Agglomeration
5.		Attimarappatti	See Tuticorin Urban Agglomeration
6.		Ayanadaippu	See Tuticorin Urban Agglomeration
7.	V	Eral (NP)	—
8.	IV	Eruvadi (NP)	0.18
9.	IV	Ettaiyapuram (NP)	0.69
10.	II	Kadaiyanallur (M)	0.90
11.		Kallidaikurichchi	See Ambasamudram Urban Agglomeration
12.	IV	Kalugumalai (NP)	—
13.		Kayalpattinam	See Tiruchchendur Urban Agglomeration
14.	V	Kayattar (NP)	—
15.		Korampallam	See Tuticorin Urban Agglomeration
16.	II	Kovilpatti (M)	1.41
17.	V	Kulasekarappattinam (NP)	1.09
18.	VI	Kuttalam (TC)	—
19.		Mappilaiurani	See Tuticorin Urban Agglomeration
20.		Melanattam	See Tirunelveli Urban Agglomeration

TABLE 12—Contd

NO. OF BEDS IN MEDICAL INSTITUTIONS IN TOWNS

Sl. No.	Class	Name and civic status of the town	No. of beds in medical institutions per 1,000 population
(1)			(2)
21.		Melappalaiyam	See Tirunelveli Urban Agglomeration
22.		Milavittan	See Tuticorin Urban Agglomeration
23.	V	Mudalur (GP)	—
24.		Mullakkadu	See Tuticorin Urban Agglomeration
25.		Muttayyapuram	See Tuticorin Urban Agglomeration
26.		Naranammalpuram	See Tirunelveli Urban Agglomeration
27.	IV	Nazareth (NP)	10.63
28.		Palayakayal	See Tuticorin Urban Agglomeration
29.		Palayankottai	See Tirunelveli Urban Agglomeration
30.		Palayankottai	See Tirunelveli Urban Agglomeration
31.	V	Paramankurichchi (GP)	—
32.		Pettai	See Tirunelveli Urban Agglomionerat
33.	III	Puliyangudi (M)	—
34.	III	Sankarankovil (M)	1.66
35.		Sankarnagar	See Tirunelveli Urban Agglomeration
36.	IV	Sattankulam (NP)	0.60
37.	IV	Sawyerpuram (NP)	1.72
38.	III	Shencottah (M)	1.28
39.	V	Sivanthipuram (GP)	—
40.	IV	Srivaikuntam (GP)	1.24
41.		Tachchanallur	See Tirunelveli Urban Agglomeration
42.		Talaiyuttu	See Tirunelveli Urban Agglomeration
43.	III	Tenkasi (M)	1.46
44.		Tiruchchendur	See Tiruchchendur Urban Agglomeration

TABLE 12 - Contd

NO. OF BEDS IN MEDICAL INSTITUTIONS IN TOWNS

Sl. No.	Class, name and civic status of the town	No. of beds in medical institutions per 1,000 population
	(1)	(2)
	Tiruchchendur Urban Agglomeration	1.15
	III Arumuganeri (NP)	—
	III Kayalpattinam (NP)	1.23
	III Tiruchchendur (NP)	2.06
45.	Tirunelveli	See Tirunelveli Urban Agglomeration
	Tirunelveli Urban Agglomeration	3.28
	VI Alaganeri (GP)	—
	VI Melanattam (GP)	—
	II Melappalaiyam (GP)	0.52
	IV Naranammalpuram (NP)	—
	II Palayankottai (M)	10.05
	V Palayankottai (GP)	—
	VI Pettai (GP)	—
	VI Sankarnagar (TC)	1.40
	IV Tachchanallur (NP)	—
	V Talaiyuttu (GP)	—
	I Tirunelveli (M)	1.16
46.	IV Tisaiyanvilai (NP)	0.30
47.	Tuticorin	See Tuticorin Urban Agglomeration
	Tuticorin Urban Agglomeration	1.48
	V Attimarappatti (GP)	—
	VI Ayanadaippu (GP)	—
	VI Korampallam (GP)	—
	V Mappilaiurani (GP)	23.01

TABLE 12 - Contd

NO. OF BEDS IN MEDICAL INSTITUTIONS IN TOWNS

Sl. No.	Class, name and civic status of the town	No. of beds in medical institutions per 1,000 population
	(1)	(2)
	V Milavittan (GP)	—
	VI Mullakkadu (GP)	—
	III Muttayyapuram (GP)	0.40
	VI Palayakayal (GP)	—
	I Tuticorin (M)	1.09
	VI Tuticorin (NP)	—
48.	Tuticorin	See Tuticorin Urban Agglomeration
49.	IV Udangudi (NP)	0.67
50.	III Vikramasingapuram (NP)	0.41
51.	V Vilattikulam (NP)	0.47
52.	IV Viravanallur (NP)	0.06
	All Towns	1.74

Table 12 gives the number of beds in medical institutions per 1,000 population in each urban area. The district average is 1.74 beds per 1,000 urban population. Bed facilities are available in 28 towns of this district.

TABLE 13

PROPORTION OF SLUMS POPULATION IN TOWNS

Class, name and civic status of the town*	Proportion of the slums population to total population of the town	Density in slums (per sq. km)
(1)	(2)	(3)
II Kadaiyanallur (M)	—	—
II Kovilpatti (M)	—	—
II Melappalaiyam (M)	4.31	8.339
II Palayankottai (M)	—	—
I Tirunelveli (M)	9.67	41,672
I Tuticorin (M)	—	—

* For Class I and II towns only

Table 13 furnishes the proportion of slums population in Class I and II towns. The density of population in slum areas is high. In Tirunelveli municipal area the density in slum is 41.672 persons per sq. km. while it is 8,339 persons in Melappalaiyam Municipality.

TABLE 14

MOST IMPORTANT COMMODITY MANUFACTURED, IMPORTED AND EXPORTED IN TOWNS

Sl. No.	Class	Name and civic status of the town	Most important commodity: Manufactured	Exported	Imported
(1)			(2)	(3)	(4)
1.		Alaganeri	See Tirunelveli Urban Agglomeration		
2.	V	Alwartirunagari (NP)	—	—	—
3.		Ambasamudram	See Ambasamudram Urban Agglomeration		
		Ambasamudram Urban Agglomeration	See Constituent Units		
	III	Ambasamudram (NP)	Handloom Cloth	Handloom Cloth	Cotton
	III	Kallidaikurichchi (NP)	Appalam	—	—
4.		Arumuganeri	See Tiruchchendur Urban Agglomeration		
5.		Attimarappatti	See Tuticorin Urban Agglomeration		
6.		Ayanadaippu	See Tuticorin Urban Agglomeration		
7.	V	Eral (NP)	Brass Vessels	Brass Vessels	Manure
8.	IV	Eruvadi (NP)	Slippers (Rubber)	—	Rubber sheets for slippers
9.	IV	Ettaiyapuram (NP)	Handloom Cloth	Handloom Cloth	Cotton
10.	II	Kadaiyanallur (M)	Lungies	Lungies	Yarn
11.		Kallidaikurichchi	See Ambasamudram Urban Agglomeration		
12.	IV	Kalugumalai (NP)	Matches	Matches	Raw materials for Matches
13.		Kayalpattinam	See Tiruchchendur Urban Agglomeration		
14.	V	Kayattar (NP)	Mats	—	—
15.		Korampallam	See Tuticorin Urban Agglomeration		
16.	II	Kovilpatti (M)	Dry fish	Grains	Rice
17.	V	Kulasekarappattinam (NP)	Palm leaf products	—	—
18.	VI	Kuttalam (TC)	—	—	—
19.		Mappilaiurani	See Tuticorin Urban Agglomeration		
20.		Melanattam	See Tirunelveli Urban Agglomeration		

TABLE 14—Contd

MOST IMPORTANT COMMODITY MANUFACTURED, IMPORTED AND EXPORTED IN TOWNS

Sl. No.	Class	Class, name and civic status of the town	Most important commodity: Manufactured	Exported	Imported
		(1)	(2)	(3)	(4)
21.		Melappalaiyam	See Tirunelveli Urban Agglomeration		
22.		Milavittan	See Tuticorin Urban Agglomeration		
23.	V	Mudalur (GP)	Jaggery	Jaggery	Rice
24.		Mullakkadu	See Tuticorin Urban Agglomeration		
25.		Muttayyapuram	See Tuticorin Urban Agglomeration		
26.		Naranammalpuram	See Tirunelveli Urban Agglomeration		
27.	IV	Nazareth (NP)	—	—	—
28.		Palayakayal	See Tuticorin Urban Agglomeration		
29.		Palayankottai	See Tirunelveli Urban Agglomeration		
30.		Palayankottai	See Tirunelveli Urban Agglomeration		
31.	V	Paramankurichchi (GP)	Khadi Cloth	Khadi Cloth	—
32.		Pettai	See Tirunelveli Urban Agglomeration		
33.	III	Puliyangudi (M)	Handloom Cloth	Vegetable	Food grains
34.	III	Sankarankovil (M)	Textiles	Textiles	Yarn
35.		Sankarnagar	See Tirunelveli Urban Agglomeration		
36.	IV	Sattankulam (NP)	Jaggery	Jaggery	Rice
37.	IV	Sawyerpuram (NP)	Snuff	—	Banana
38.	III	Shencottah (M)	Gingelly Oil	Coconut	Chillies
39.	V	Sivanthipuram (GP)	—	—	—
40.	IV	Srivaikuntam (GP)	—	—	—
41.		Tachchanallur	See Tirunelveli Urban Agglomeration		
42.		Talaiyuttu	See Tirunelveli Urban Agglomeration		
43.	III	Tenkasi (M)	Handloom Cloth	Coconut	Jaggery
44.		Tiruchchendur	See Tiruchchendur Urban Agglomeration		

TABLE 14 – Contd.

MOST IMPORTANT COMMODITY MANUFACTURED, IMPORTED AND EXPORTED IN TOWNS

Sl. No.	Class	Class, name and civic status of the town	Most important commodity: Manufactured	Exported	Imported
		(1)	(2)	(3)	(4)
		Tiruchchendur Urban Agglomeration	See Constituent Units		
	III	Arumuganeri (NP)	Jaggery	Jaggery	Food grains
	III	Kayalpattinam (NP)	—	—	—
	III	Tiruchchendur (NP)	Coir	Food grains	Prawns
45.		Tirunelveli	See Tirunelveli Urban Agglomeration		
		Tirunelveli Urban Agglomeration	See Constituent Units		
	VI	Alaganeri (GP)	Khadi yarn	Paddy	Manure
	VI	Melanattam (GP)	Beedies	Paddy	Manure
	II	Melappalaiyam (M)	Beedies	Beedies	Groundnut and Gingelly
	IV	Naranammalpuram (NP)	Vessels	Rice	Raw materials for bronze
	II	Palayankottai (M)	Cement pipes	—	—
	V	Palayankottai (GP)	Pins	Pins	Manure
	VI	Pettai (GP)	—	—	Red gram
	VI	Sankarnagar (TC)	Cement	Cement	Lime stone
	IV	Tachchanallur (NP)	Cotton yarn	Cotton yarn	Cotton
	V	Talaiyuttu (GP)	—	—	Red gram
	I	Tirunelveli (M)	Agricultural implements	Chillies	—
46.	IV	Tisaiyanvilai (NP)	Palmyrah fibre	Banana	Grocery
47.		Tuticorin	See Tuticorin Urban Agglomeration		
		Tuticorin Urban Agglomeration	See Constituent Units		
	V	Attimarappatti (GP)	Salt	—	—
	VI	Ayanadaippu (GP)	—	—	—

TABLE 14—Contd

MOST IMPORTANT COMMODITY MANUFACTURED, IMPORTED AND EXPORTED IN TOWNS

Sl. No.	Class	Name and civic status of the town	Most important commodity		
			Manufactured	Exported	Imported
(1)			(2)	(3)	(4)
	VI	Korampallam (GP)	—	—	—
	V	Mappilaiurani (GP)	Jaggery	—	—
	V	Milavittan (GP)	Salt	—	—
	VI	Mullakkadu (GP)	Salt	—	—
	III	Muttayyapuram (GP)	Salt	Salt	—
	VI	Palayakayal (GP)	Salt	Salt	—
	I	Tuticorin (M)	Processed fish	Processed fish	Coal
	VI	Tuticorin (GP)	Salt	Salt	—
48.		Tuticorin	See Tuticorin Urban Agglomeration		
49.	IV	Udangudi (NP)	Palmgur	Coconut	—
50.	III	Vikramasingapuram (NP)	—	—	—
51.	V	Vilattikulam (NP)	—	Chillies	Oil
52.	IV	Viravanallur (NP)	Mats	—	Korai Weeds

Table 14 furnishes the list of most important commodities manufactured, imported and exported in each town of Tirunelveli District.

SECTION 1

VILLAGE DIRECTORY

NOTE EXPLAINING THE CODES USED IN VILLAGE DIRECTORY

NA	INFORMATION NOT AVAILABLE

Educational

P	Primary or elementary school
M	Junior Secondary or Middle School
H	Matriculation or Secondary School
PUC	Higher Secondary/Intermediate/Pre-University/Junior College
C	College, Any College, (Graduate level and above) like Arts, Science, Commerce etc.
I	Industrial School
Tr	Training School
Ac	Adult Literacy Class/Centre
O	Other educational institutions. These include Sanskrit Pathshala, Senior Basic School, Makhtab etc.

Medical

H	Hospital
MCW	Maternity and Child Welfare Centre
MH	Maternity Home
CWC	Child Welfare Centre
HC	Health Centre
PHC	Primary Health Centre
PHS	Primary Health Sub-Centre
D	Dispensary
FPC	Family Planning Centre
TB	T.B. Clinic
NH	Nursing Home
RP	Registered Private Practitioner
SMP	Subsidised Medical Practitioner
CHW	Community Health Worker
O	Others

Drinking Water

T	Tap Water
W	Well Water

TK	Tank Water
TW	Tube Well Water
HP	Hand Pump
R	River Water
F	Fountain
C	Canal
L	Lake
S	Spring
N	Nallah
O	Others

Post and Telegrah

PO	Post Office
TO	Telegragh Office
PTO	Post and Telegraph Office
Phone	Telephone Connection

Communications

BS	Bus
RS	Railway Station
NW	Navigable Waterways (including river, canal back-waters etc.)

Approach to Village

PR	Pucca Road
KR	Kaccha Road
NR	Navigable River
NC	Navigable Canal
NW	Navigable Water way (Other than river or canal)

Power Supply

ED	Electricity for domestic purpose
EAg	Electricity for Agriculture
EO	Electricity for other purposes like industrial, Commercial etc.
EA	Electricity for all purposes listed above

Irrigated by Source

GC	Government Canal

PC	Private Canal
W	Well (without electricity)
WE	Well (with electricity)
TW	Tube Well (without electricity)
TWE	Tube Well (with electricity)
TK	Tank
R	River
L	Lake
Wf	Water fall
O	Others
T	Total

Other aspects

N	Copies of the newspapers coming in the village
M	Motor Cycles/Scooters available in the village
C	Cars/Jeeps available in the village
T	Tractors available in the village
—	No facility available
—	Nil particulars

1. SIVAGIRI SUB-TALUK

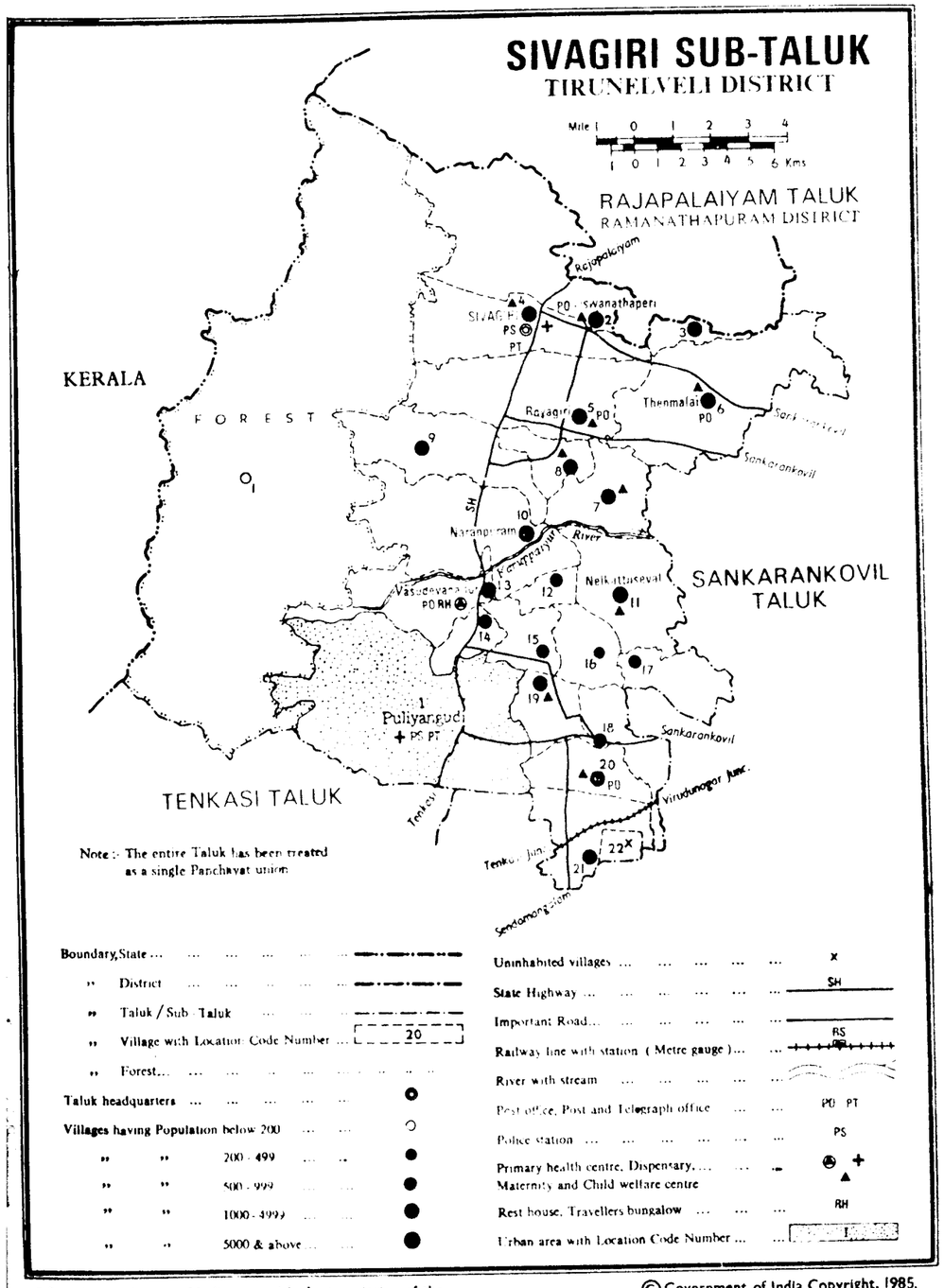

● Based upon Survey of India map with the permission of the Surveyor General of India.

© Government of India Copyright, 1985.
P.Z.P.C.S.O. Madras-5.

ALPHABETICAL LIST OF VILLAGES

SIVAGIRI SUB-TALUK

Sl. No.	Name of Village	L. C. No.
1	Alangulam	22
2	Ariyur	17
3	Darukapuram	15
4	Gudalur	7
5	Inamkovilpatti	3
6	Malaiyadikkurichchi	19
7	Nagaram	18
8	Naranapuram	10
9	Nelkattumseval	11
10	Pattakurichchi	16
11	Ramanathapuram	8
12	Ramaswamipuram	21
13	Rayagiri	5
14	Reserve Forest (Sivagiri)	1
15	Sanganapperi	12
16	Sivagiri	4
17	Subrahmanyapuram	14
18	Talaivankottai	20
19	Tenmalai	6
20	Tirumalapuram	9
21	Vasudevanallur	13
22	Viswanathapperi	2

Location Code No.	Name of Village	Total area of the village (in hectares	Total population and number of households	Amenities available (if not available within the village a (—)is shown in the column and next to it in brackets, the in broad ranges viz. -5kms, 5-10kms and 10+kms of the place where the facility is available is shown)					dash distance nearest					Land use (i.e. area under different types of land use in hectares rounded upto two decimal places)						Remarks including any place of religious, historical or archaeological interest
				Educational	Medical	Drinking Water (Potable)	Post and Telegraph	Day or Days of the market/ hut if any	Communication (Bus stop, Railway station waterway)	Approach to village	Nearest town and distance (in kms.)	Power Supply	Staple food	Forest	Irrigated by source	Unirrigated	Culturable waste (including Gaucher and groves)	Area not available for cultivation	
(1)	(2)	(3)	(4)	(5)	(6)	(7)	(8)	(9)	(10)	(11)	(12)	(13)	(14)	(15)	(16)	(17)	(18)	(19)	(20)
1	Reserve Forest (Sivagiri)	20,351.99	39(6)	-(-5kms)	-(-5kms)	W	-(-5kms)	-(10+kms)	-(5-10kms)	KR	Rajapalayam (18)	—	Rice & Millets	20,351.90	—	—	—	—	—
2	Viswanathapperi	3,546.02	8,215(2,073)	P(3), M(1) H(1)	MCW(1),D(1), MH(1),O(1), H(1)	T,W, HP	PTO	-(10+kms)	BS	PR	Rajapalayam (15)	ED, EAg.	Rice & Millets	—	T 1,770.89 TK 875.89 GC 13.74 W 378.51 WE 502.75	739.90	373.12	662.11	N 150: M 2: T 5:
3	Inamkovilpatti	346.76	1,536(362)	P(1)	-(-5kms)	W,TW	-(-5kms)	-(10+kms)	-(10+kms)	PR	Rajapalayam (19)	ED, EAg.	Rice & Cholam	—	T 153.94 W 4.06 WE 114.88 TK 35.00	—	113.94	78.88	N 2
4	Sivagiri	2,241.18	20,589(5,168)	P(8),M(3), H(2),PUC(1)	H(1)	W,HP, TW	PTO	Saturday	BS	PR	Rajapalayam (19)	EA	Rice & Millets	—	T 1,241.83 TK 849.56 W 102.89 WE 251.36 GC 38.02	492.44	173.83	333.08	N 220; M 4: T2
5	Rayagiri	2,748.70	9,505(2,320)	P(8)	MCW(1)	HP	PTO	-(10+kms)	BS	PR	Puliangudi (8)	ED EAg.	Rice & Millets	—	T 1,809.57 TK 1,452.36 GC 4.48 WE 238.12 W 114.61	621.31	17.80	300.02	N 30: M 1
6	Tenmalai	3,568.91	8,325(1,992)	P(7),M(2)	MCW(1)	W,T,HP	PO	-(10+kms)	BS	PR	Sankarankovil (3)	ED, EAg.	Rice & Millets	—	T 1,380.32 W 33.04 WE 387.50 TWE 959.68	250.89	40.91	1,896.79	N 20
7	Gudalur	1,193.08	3,147 (751)	P (3)	MCW (1)	W, TW	PO	-(10+kms)	-(-5kms)	KR	Rajapalayam (8)	ED, EAg.	Rice & Millets	—	T 356.71 W 20.20 WE 184.28 TWE 152.23	—	627.30	209.07	N 4

1981 CENSUS—VILLAGE DIRECTORY
AMENITIES AND LAND USE
1. SIVAGIRI SUB-TALUK

| Location Code No. | Name of Village | Total area of the village (in hectares | Total population and number of households | Amenities available (if not available within the village a (–)is shown in the column and next to it in brackets, the in broad ranges viz. -5kms, 5–10kms and 10+kms of the place where the facility is available is shown) | | | | | dash distance nearest | | | | |

Location Code No.	Name of Village	Total area of the village (in hectares	Total population and number of households	Amenities available (if not available within the village, a (—) is shown in the column and next to it in brackets, the in broad ranges viz. -5kms, 5-10kms and 10+ kms of the place where the facility is available is given)					Distance nearest			Land use (i.e. area under different types of land use in hectares rounded upto two decimal places)							Remarks including any place of religious, historical or archaeological interest
				Educational	Medical	Drinking Water (Potable)	Post and Telegraph	Day or Days of the market/hat if any	Communication (Bus stop, Railway station waterway)	Approach to village	Nearest town and distance (in kms.)	Power Supply	Staple food	Forest	Irrigated by source	Unirrigated	Culturable waste (including Gaucher and groves)	Area not available for cultivation	
(1)	(2)	(3)	(4)	(5)	(6)	(7)	(8)	(9)	(10)	(11)	(12)	(13)	(14)	(15)	(16)	(17)	(18)	(19)	(20)
15	Darukapuram	891.75	993 (227)	P (1)	-(-5kms)	W,HP	-(-5kms)	- 10 + kms)	-(-5kms)	PR	Puliangudi (8)	ED, EAg.	Rice & Millets	—	T 332.70 TK 149.78 W 40.55 WE 142.37	112.47	178.90	267.68	N 2: M 2: T 1
16	Pattakurichchi	625.63	472 (109)	P (1)	-(-5kms)	W,TW	-(-5kms)	- 10 + kms)	BS	PR	Puliangudi (8)	ED, EAg.	Rice & Millets	—	T 456.05 W 72.96 WE 161.47 TK 84.49 O 137.13	—	83.75	85.83	N 4
17	Ariyur	875.14	641 (172)	P (1)	-(-5kms)	W,TW	-(-5kms)	-(10 + kms)	-(-5kms)	KR	Puliangudi (7)	ED, EAg.	Rice & Millets	—	T 339.42 W 20.60 WE 132.40 GC 96.80 TK 89.62	--	214.86	320.86	N 1
18	Nagaram	723.84	1,780 (408)	P(2), M(1)	-(-5kms)	T,W	PO	-(5-10kms)	-(-5kms)	PR	Puliangudi (6)	ED, EAg.	Rice & Millets	—	T 269.39 W 65.61 WE 126.75 TK 77.03	130.36	211.05	113.04	N 30
19	Malaiyadikkurichchi	792.32	1,895 (464)	P(2), M(1)	-(-5kms)	W	PO	-(5-10kms)	BS	PR	Puliangudi (6)	ED, EAg.	Rice & Millets	—	T 395.36 W 100.40 WE 126.69 TK 168.27	15.70	189.95	191.31	N 43
20	Talaivankottai	1,021.42	4,530 (1,090)	P(2), M(1) H(1)	MH(1),MCW(1) O 1)	T,W	PTO	-(5-10kms)	BS	PR	Puliangudi (5)	ED, EAg.	Rice & Millets	--	T 319.74 W 113.20 WE 73.07 TK 133.47	145.50	320.90	235.28	N 90: M 5
21	Ramaswamipuram	1,052.29	3,363 (763)	P(6), M(1)	RP (1)	W	PO	-(-5kms)	BS	PR	Puliangudi (1)	ED, EAg.	Rice & Millets	—	T 325.35 TK 205.13 WE 60.85 W 59.37	172.86	328.87	225.21	N 5: C 2

Location Code No.	Name of Village	Total area of the village (in hectares	Total population and number of households	Amenities available (if not available within the village, a (—)is shown in the column and next to it in brackets, the in broad ranges viz. -5kms, 5–10kms and 10+ kms of the place where the facility is available is given)				
				Educational	Medical	Drinking Water (Potable)	Post and Telegraph	Day or Days of the market/ hat if any
(1)	(2)	(3)	(4)	(5)	(6)	(7)	(8)	(9)
22	Alangulam	363.49						Un
	Taluk Total	49,948.38	1,01,943 (24.360)	P — 77 M — 13 H — 7 PUC — 2	D — 1 H — 2 MCW — 8 MH — 2 PHC — 1 FPC — 1 RP — 2 O — 4			

Foot Note: The following villages from part of the towns noted against each and are hence not shown in the village Directory.

Villages treated as Census Towns	Name of Town in which included
Melpuliyangudi	Puliyangudi (M)
Puliyangudi	
Chintamani	
T.N. Pudukkudi	

M = Municipality

dash distance nearest					Land use (i.e. area under different types of land use in hectares rounded upto two decimal places)					
Communication (Bus stop, Railway station waterway)	Approach to village	Nearest town and distance (in kms.)	Power Supply	Staple food	Forest	Irrigated by source	Unirrigated	Culturable waste (including Gauchar and groves)	Area not available for cultivation	Remarks including any place of religious, historical or archaeological interest
(10)	(11)	(12)	(13)	(14)	(15)	(16)	(17)	(18)	(19)	(20)
inahabited										
					20,364.11	T 13,700.98 TK 7,313.56 GC 494.07 W 2,044.67 WE 3,711.55 O 137.13	4,146.62	4,403.16	6,970.02	N 1,034 M 25 C 2 T 18

2. SANKARANKOVIL TALUK

ALPHABETICAL LIST OF VILLAGES

SANKARANKOVIL TALUK

Sl. No.	Name of Village	L.C. No.
1.	Achchampatti	91
2.	Alagapuri	37
3.	Alangulam	70
4.	A. Madurapuri	39
5.	Appaneri	15
6.	Ariyanayakipuram	60
7.	Attippatti	48
8.	Ayyaneri	16
9.	Chattrappatti	7
10.	Chettikulam	71
11.	Chinnakovilankulam	81
12.	Chittrampatti	14
13.	Devarkulam (A)	96
14.	Ichchanda	88
15.	Ilaiyarasanendal	12
16.	Ilandaikulam	67
17.	Kalappakulam	35
18.	Kalappalangulam	73
19.	Kalingappatti	5
20.	Karisalkulam	22
21.	Karisattan	24
22.	Karivalamvandanallur	29
23.	Kil Nilidanallur	78
24.	Kil Virasikhamani	62
25.	Ko. Maruthappapuram	66
26.	Kulakkattakurichchi	43
27.	Kulasekharamangalam	85
28.	Kulasekharapperi	23

ALPHABETICAL LIST OF VILLAGES.

SANKARANKOVIL TALUK

Sl. No.	Name of Village	L.C. No.
29.	Kurukkalpatti	80
30.	Kurunjakulam	41
31.	Kuruvikkulam (North)	40
32.	Kuvalaikkanni	28
33.	L. Agraharam	11
34.	Madatuppatti	59
35.	Madurapuri	38
36.	Mahendravadi	72
37.	Maipparai	19
38.	Malaiyankulam	54
39.	Manalur	32
40.	Marudankinaru	77
41.	Mel Illandaikkulam	98
42.	Mel Nilidanallur	79
43.	Muvarirundali	94
44.	Mukkuttumalai	10
45.	Naduvakkurichchi (Major)	83
46.	Naduvakkurichchi (Minor)	82
47.	Naduvappatti	18
48.	Nakkalmuttampatti	17
49.	Nalantila	74
50.	Naluvasankottai	52
51.	Narikudi	90
52.	Nochchikkulam	57
53.	Panaiyur	26
54.	Pandappuli	3
55.	Paruvakkudi	25
56.	Pattadaikatti	84

ALPHABETICAL LIST OF VILLAGES.

SANKARANKOVIL TALUK

Sl. No.	Name of Village	L.C. No.
57.	Palankottai	69
58.	Periakovilankulam	65
59.	Periyur	27
60.	Perumalpatti	1
61.	Perumputtur	33
62.	Perungottur	36
63.	Pichchaittalaivanpatti	45
64.	Pillaiyarnattam	46
65.	Poygai	63
66.	Puliyangulam	13
67.	Punnaivanam	58
68.	Ramalingapuram	49
69.	Rangasamudram	4
70.	Sangupatti	20
71.	Sathirakondan	31
72.	Sayamalai	76
73.	Semdamangalam	86
74.	Sevalkulam	53
75.	Kuruvikkulam (South)	50
76.	Subbiapuram	6
77.	Sundankurichchi	97
78.	Sundaresapuram	42
79.	Tadiyampatti	93
80.	Terku Sankaranainarkovil	64
81.	Tiruvengadam	8
82.	Usilangulam	68
83.	Vadakkuppanaivadali	89
84.	Vadakkuppatti	44

ALPHABETICAL LIST OF VILLAGES.

SANKARANKOVIL TALUK

Sl. No.	Name of Village	L.C. No.
85.	Vadakkuppudur	56
86.	Vadikkottai	34
87.	Vagaikkulam	51
88.	Valavandapuram	2
89.	Vannikonendal	95
90.	Varaganur	9
91.	Vayali	30
92.	Virasikhamani	61
93.	Viriruppu	55
94.	Vellakulam	21
95.	Vellalankulam	87
96.	Vellappaneri	92
97.	Z. Devarkulam	47
98.	Z. Karisalkulam	75

1981 CENSUS—
AMENITIES AND
VILLAGE DIRECTORY
LAND USE
2. SANKARANKOVIL TALUK

Location Code No.	Name of Village	Total area of the village (in hectares)	Total population and number of households	Amenities available (if not available within the village a dash (—) is shown in the column and next to it in brackets, the distance in broad ranges viz. -5kms, 5—10kms and 10+kms of the nearest place where the facility is available is given)								Land use (i.e. area under different types of land use in hectares rounded upto two decimal places)						Remarks including any place of religious, historical or archaeological interest
				Educational	Medical	Drinking Water (Potable)	Post and Telegraph	Day or Days of the market/hat if any	Communication (Bus stop, Railway station waterway)	Approach to village	Nearest town and distance (in kms.)	Power Supply	Staple food	Forest	Irrigated by source	Unirrigated	Culturable waste (including Gaucher and groves)	Area not available for cultivation	
(1)	(2)	(3)	(4)	(5)	(6)	(7)	(8)	(9)	(10)	(11)	(12)	(13)	(14)	(15)	(16)	(17)	(18)	(19)	(20)
1	Perumalpatti	1,252.09	4,005(877)	P (3), M(1)	-(5-10kms)	W,T	PO	-(5-10kms)	-(5-10kms)	PR	Rajapalayam (16)	ED, EAg.	Rice & Millets	—	T 532.19 W 84.80 WE 148.21 TK 269.18	407.21	3.31	339.38	—
2	Valavandapuram	145 04	712(174)	P (1)	-(5-10kms)	W,HP	-(-5kms)	-(5-10kms)	-(5-10kms)	PR	Rajapalayam (10)	ED, EAg.	Rice & Millets	—	T 44.54 W 17 88 WE 9.96 TK 16.70	59.47	0.72	40.31	—
3	Pandappuli	2,037.61	4,773(1,002)	P (7),M(1)	MCW(1)	HP, TW,W	PO	-(5-10kms)	-(-5kms)	PR	Rajapalayam (10)	ED, EAg.	Rice & Millets	—	T 580.92 W 40.89 WE 405.17 TK 134.86	1,074.30	2.50	379.89	—
4	Rangasamudram	230.51	359(83)	P (1)	-(-5kms)	W,HP	-(-5kms)	-(5-10kms)	-(-5kms)	KR	Sankarankovil (7)	ED, EAg.	Rice & Millets	—	T 9.63 W 9.63	211.73	—	9.15	—
5	Kalingappatti	2,745.40	5,093(1,126)	P(8), M(1) H(1)	RP(1), O(1)	T, HP, W,TW	PO	-(5-10kms)	-(-5kms)	PR	Sankarankovil (8)	ED, EAg.	Rice & Millets	—	T 674.20 W 200.00 WE 256.20 TK 218.00	1692.34	16.62	362.24	—
6	Subbiapuram	23.31							inhabited										
7	Chattrappatti	598.29	1,250(281)	P(1), M(1)	MH(1)	W	-(-5kms)	Un -(5-10kms)	-(5-10kms)	PR	Sankarankovil (9)	ED, EAg.	Rice & Cumbu	—	T 127.00 W 10.00 WE 60.00 TK 57.00	295.00	40.00	136.29	N 4: T 2
8	Tiruvengadam	1,644.65	4,920(1,108)	P(5), M(1), H(1)	RP(4)	W	PTO	Sunday	BS	PR	Sankarankovil (18)	ED, EAg.	Rice & Millets	—	T 381.15 W 60.00 WE 131.15 TK 110.00 R 80.00	880.40	6.37	376.73	—

1981 CENSUS—
AMENITIES AND
VILLAGE DIRECTORY
2. SANKARANKOVIL
LAND USE
TALUK

Location Code No.	Name of Village	Total area of the village (in hectares	Total population and number of households	Amenities available (if not available within the village, a dash (—)is shown in the column and next to it in brackets, the distance in broad ranges viz. -5kms, 5–10kms and 10+kms of the nearest place where the facility is available is given)					Communication (Bus stop, Railway station waterway)	Approach to village	Nearest town and distance (in kms.)	Power Supply	Staple food	Land use (i.e. area under different types of land use in hectares rounded upto two decimal places)						Remarks including any place of religious, historical or archaeological interest
				Educational	Medical	Drinking Water (Potable)	Post and Telegraph	Day or Days of the market/hat if any						Forest	Irrigated by source	Unirrigated	Culturable waste (including Gaucher and groves)	Area not available for cultivation	
(1)	(2)	(3)	(4)	(5)	(6)	(7)	(8)	(9)	(10)	(11)	(12)	(13)	(14)	(15)	(16)	(17)	(18)	(19)	(20)
9	Varaganur	1,401.19	2,623 (642)	P(3)	-(-5kms)	W	PO	-(5–10kms)	-(5-10kms)	PR	Sankarankovil (22)	ED, EAg.	Rice Millets.	—	T 95.66 W 35.30 WE 31.36 TK 29.00	1,213.13	0.02	92.38	—
10	Mukkuttumalai	810.67	1,149 (255)	P(2)	-(5-10kms)	W, HP	(5-10kms)	-(5-10kms)	-(5-10kms)	PR	Kovilpatti (16)	ED, EAg.	Rice & Millets	—	T 37.89 W 20.23 WE 17.66	635.52	3.68	133.58	—
11	L. Agraharam	341.88						Un inhabited											
12	Ilaiyarasanendal	2,312.87	4,879 (1,042)	P(5), M(1) H(1)	-(10+kms)	TW, W	PTO	-(10+kms)	-(10+kms)	PR	Kovilpatti (10)	ED, EAg.	Rice & Millets	—	T 270.99 W 93.00 WE 119.99 TK 58.00	1,613.07	6.08	422.73	N 5: M 2
13	Puliyangulam	1,025.64	1,505 (336)	P(1), M(1)	-(5-10kms)	W	-(-5kms)	-(5-10kms)	-(-5kms)	KR	Kovilpatti (8)	ED, EAg.	Rice & Millets	—	T 112.12 W 40.27 WE 68.38 TK 3.47	783.31	12.08	118.13	—
14	Chittrampatti	616.42	1,019 (209)	P(1), M(1)	-(10+kms)	W, TW	PO	-(10+kms)	-(10+kms)	KR	Kovilpatti (9)	ED, EAg.	Rice & Ragi	—	T 87.66 W 21.00 WE 66.66	425.25	5.49	98.02	N 3
15	Appaneri	947.94	1,753 (363)	P(2), M(1) (H1), PUC(1),C(1)	-(-5kms)	W, HP	-(-5kms)	-(-5kms)	-(-5kms)	PR	Kovilpatti (8)	ED, EAg.	Rice & Ragi	—	T 66.69 W 17.69 WE 49.00	781.40	0.60	99.25	N 4: M 1 T 1
16	Ayyaneri	1,147.37	2,520 (511)	P(3), M(1)	-(5-10kms)	W, HP	PO	-(5-10kms)	-(10 + kms)	KR	Kovilpatti (5)	ED, EAg.	Rice & Millets	—	T 263.00 W 124.50 WE 96.04 TK 42.46	527.00	227.00	130.37	N 2
17	Nakkalamuttampatti	629.37	924 (215)	P(1), M(1)	-(5-10kms)	W, HP	-(-5kms)	-(-5kms)	-(-5kms)	PR	Kovilpatti (14)	ED, EAg.	Rice & Millets	—	T 124.14 W 79.50 WE 44.64	448.83	4.29	52.11	—

Location Code No.	Name of Village	Total area of the village (in hectares)	Total population and number of households	Amenities available (if not available within the village a (—) is shown in the column and next to it in brackets, the in broad ranges viz. -5kms, 5—10kms and 10+kms of the place where the facility is available is given)					dash distance nearest					Land use (i.e. area under different types of land use in hectares rounded upto two decimal places)								Remarks including any place of religious, historical or archaeological interest
				Educational	Medical	Drinking Water (Potable)	Post and Telegraph	Day or Days of the market/hat if any	Communication (Bus stop, Railway station waterway)	Approach to village	Nearest town and distance (in kms.)	Power Supply	Staple food	Forest	Irrigated by source		Unirrigated	Culturable waste (including Gaucher and groves)	Area not available for cultivation		
(1)	(2)	(3)	(4)	(5)	(6)	(7)	(8)	(9)	(10)	(11)	(12)	(13)	(14)	(15)	(16)		(17)	(18)	(19)		(20)
18	Naduvappatti	789.95	832 (185)	P(1)	-(5-10kms)	W, TW	-(-5kms)	-(5-10kms)	-(-5kms)	PR	Kovilpatti (18)	ED, EAg.	Rice & Millets	—	T W WE	46.81 26.41 20.40	686.03	0.25	56.86		—
19	Maipparai	1,025.64	1,928 (407)	P(1)	-(5-10kms)	W, HP	PO	-(5-10kms)	-(-5kms)	PR	Kovilpatti (21)	ED, EAg.	Rice & Millets	—	T W WE TK	40.06 17.00 13.00 10.06	830.32	0.62	154.54		—
20	Sangupatti	792 54	1,714 (395)	P(1)	-(5-10kms)	W, T	-(-5kms)	-(5-10kms)	-(-5kms)	KR	Sankarankovil (24)	ED, EAg.	Rice & Millets	—	T W WE	66.20 33.00 33.20	686.94	—	39.40		—
21	Vellankulam	1,524.27	3,592 (768)	P(3)	-(5-10kms)	W, TW	-(-5kms)	-(5-10kms)	-(5-10kms)	KR	Sankarankovil (20)	ED, EAg.	Rice	—	T W WE	218.81 110.40 108.41	1,152.89	0.11	152.46		—
22	Karisalkulam	1,905.00	2,844 (611)	P(1), M(1) H(1)	-(10+kms)	W, T	PO	-(5-10kms)	-(5-10kms)	PR	Sankarankovil (12)	ED, EAg.	Rice & Millets	—	T W WE TK	686.00 158.00 228.00 300.00	421.00	543.00	255.00		—
23	Kulasekharapperi	25.90	295 (70)	-(-5kms)	-(-5kms)	W, HP	-(-5kms)	-(5-10kms)	-(-5kms)	KR	Sankarankovil (21)	ED, EAg.	Rice & Millets	—	T W WE	23.80 14.40 9.40	—	—	2.10		—
24	Karisattan	1,538.46	3,023 (636)	P(3), M(1)	-(-5kms)	W, HP	PO	-(5-10kms)	-(-5kms)	PR	Sankarankovil (22)	ED, EAg.	Rice & Millets	—	T W WE TK	308.92 182.00 66.92 60.00	954.51	—	275.03		—
25	Paruvakkudi	1,248.38	2,323 (502)	P(3)	-(-5kms)	HP	PO	-(5-10kms)	BS	PR	Sankarankovil (9)	ED, EAg.	Rice & Millets	—	T W WE TK	290.64 81.88 126.15 82.61	579.87	3.56	374.31		—

1981 CENSUS—
AMENITIES AND
VILLAGE DIRECTORY
2. SANKARANKOVIL
LAND USE
TALUK

Location Code No.	Name of Village	Total area of the village (in hectares)	Total population and number of households	Amenities available (if not available within the village a dash (—) is shown in the column and next to it in brackets, the distance in broad ranges viz. -5kms, 5—10kms and 10+kms of the nearest place where the facility is available is given)					Land use (i.e. area under different types of land use in hectares rounded upto two decimal places)							
				Educational	Medical	Drinking Water (Potable)	Post and Telegraph	Day or Days of the market/ hat if any	Communication (Bus stop, Railway station waterway)	Approach to village	Nearest town and distance (in kms.)	Power Supply	Staple food	Forest	Irrigated by source	Unirrigated	Culturable waste (including Gaucher and groves)	Area not available for cultivation	Remarks including any place of religious, historical or archaeological interest
(1)	(2)	(3)	(4)	(5)	(6)	(7)	(8)	(9)	(10)	(11)	(12)	(13)	(14)	(15)	(16)	(17)	(18)	(19)	(20)
26	Panaiyur	1,517.74	4,095 (943)	P(3), M(1), H(1)	-(-5kms)	HP	PO	-(5-10kms)	-(-5kms)	PR	Sankarankovil (19)	ED, EAg	Rice & Millets	—	T 860.25 GC 44.62 W 131.83 WE 147.97 TK 535.83	372.00	14.88	270.61	—
27	Periyur	1,033.82	1,595 (423)	P(2)	-(-5kms)	T, HP	PO	-(5-10kms)	-(-5kms)	PR	Sankarankovil (10)	ED, EAg.	Rice & Millets	—	T 450.49 W 81.30 WE 129.49 TK 239.70	300.57	5.07	272.69	—
28	Kuvalaikkanni	696.71	1,493 (357)	P(2)	-(-5kms)	T, HP	PO	-(-5kms)	BS	PR	Sankarankovil (10)	ED, EAg.	Rice & Millets	—	T 130.00 W 65.10 WE 21.16 TK 44.64	434.16	2.28	129.37	—
29	Karivalamvandanallur	1,859.31	8,303 (1.888)	P(5), M(3), H(1),PUC(1)	PHC(1)	W, HP	PTO, Phone	Saturday	BS, RS	PR	Sankarankovil (16)	ED, EAg.	Rice & Millets	—	T 642.64 W 239.27 WE 129.17 TK 274.20	750.21	1.06	465.40	—
30	Vayali	1,560.84	3,805 (787)	P(4), M(1)	MCW(1)	T, HP	PO	-(-5kms)	-(-5kms)	KR	Sankarankovil (6)	ED, EAg.	Rice & Millets	—	T 108.44 W 82.86 WE 25.58	1,274.35	4.38	173.69	—
31	Sathirakondan	940.17	2,266 (512)	P(3), M(1)	-(5-10kms)	W	PO	-(5-10kms)	-(5-10kms)	KR	Sankarankovil (8)	ED, EAg.	Rice & Ragi	—	T 560.00 W 200.00 WE 351.00 TK 9.00	178.00	120.00	82.17	N 4
32	Manalur	890.96	1,615 (365)	P(1)	-(5-10kms)	W	PO	-(5-10kms)	-(5-10kms)	KR	Sankarankovil (8)	ED, EAg.	Rice & Millets	—	T 230.76 W 104.66 WE 26.00 TK 100.10	480.66	—	179.54	—

1981 CENSUS—
AMENITIES AND
VILLAGE DIRECTORY
LAND USE
2. SANKARANKOVIL TALUK

Location Code No.	Name of Village	Total area of the village (in hectares)	Total population and number of households	Amenities available (if not available within the village a (—) is shown in the column and next to it in brackets, the in broad ranges viz. -5kms, 5—10kms and 10+kms of the place where the facility is available is given)					dash distance nearest					Land use (i.e. area under different types of land use in hectares rounded upto two decimal places)							Remarks including any place of religious, historical or archaeological interest
				Educational	Medical	Drinking Water (Potable)	Post and Telegraph	Day or Days of the market/ hat if any	Communication (Bus stop, Railway station waterway)	Approach to village	Nearest town and distance (in kms.)	Power Supply	Staple food	Forest	Irrigated by source	Unirrigated	Culturable waste (including Gaucher and groves)	Area not available for cultivation	
(1)	(2)	(3)	(4)	(5)	(6)	(7)	(8)	(9)	(10)	(11)	(12)	(13)	(14)	(15)	(16)	(17)	(18)	(19)	(20)
33	Perumputtur	1,393.42	3,409 (749)	P(1)	-(5-10kms)	W, TW	PO	-(5-10kms)	bS	PR	Sankaran-kovil (6)	ED, EAg.	Rice & Millets	—	T 476.90 W 275.00 WE 129 92 TK 71.98	511.44	0.75	404.33	—
34	Vadikkottai	958.30	1545 (340)	P(4),M(1)	-(5 10kms)	W	PO	-(5-10kms)	-(-5kms)	KR	Sankaran-kovil (8)	ED, EAg.	Rice & Millets	—	T 151.43 W 58.10 WE 60.00 TK 33.33	666.42	6.85	133.60	—
35	Kalappakulam	3,211.60	3,743 (794)	P(6),M(1)	-(-5kms)	W,HP	PO	-(-5kms)	-(-5kms)	PR	Sankaran-kovil(3)	EA	Rice & Millets	—	T 203.00 W 50.35 WE 52.65 TK 100.00	353.00	1,525.00	1,130.60	—
36	Perungottur	1,067.08	1,894 (426)	P(1),M(1)	MH(1)	W,HP, TK	PTO	-(-5-10kms)	-(-5kms)	PR	Sankaran-kovil (6)	ED, EAg.	Rice & Millets	—	T 303.03 W 79.00 WE 63.03 TK 161.00	661.95	—	102 10	-
37	Alagapuri	328.42	3,113(677)	P(2)	-(5-10kms)	W,T	PO	-(5-10kms)	BS	PR	Sankaran-kovil (6)	ED, EAg.	Rice & Millets	—	T 121.48 W 22.00 WE 39.48 TK 60.00	176.98	—	29.96	N
38	Madurapuri	176.12	199(45)	P(1)	-(-5kms)	W	-(-5kms)	-(5-10kms)	-(-5kms)	KR	Sankaran-kovil (7)	ED, EAg.	Rice & Ragi	—	T 56.89 W 28.89 TK 28.00	70.77	0.64	47.82	—
39	A. Madurapuri	90.65						Un	inhabited										
40	Kuruvikkulam (North)	1,440.04	5,460(1,207)	P(3), M(1), H(1), PUC(1)	-(-5kms)	W,TW	PTO	-(5-10kms)	BS	PR	Sankaran-kovil (19)	ED, EAg.	Rice & Millets	—	T 46.73 W 17.00 WE 13.00 TK 16.73	1,277.24	1.24	114.83	—

Location Code No.	Name of Village	Total area of the village (in hectares)	Total population and number of households	Amenities available (if not available within the village a (—) is shown in the column and next to it in brackets, the in broad ranges viz. -5kms, 5—10kms and 10+kms of the place where the facility is available is given)					dash distance nearest					Land use (i.e. area under different types of land use in hectares rounded upto two decimal places)						Remarks including any place of religious, historical or archaeological interest
				Educational	Medical	Drinking Water (Potable)	Post and Telegraph	Day or Days of the market/hat if any	Communication (Bus stop, Railway station waterway)	Approach to village	Nearest town and distance (in kms.)	Power Supply	Staple food	Forest	Irrigated by source		Unirrigated	Culturable waste (including Gaucher and groves)	Area not available for cultivation	
(1)	(2)	(3)	(4)	(5)	(6)	(7)	(8)	(9)	(10)	(11)	(12)	(13)	(14)	(15)	(16)		(17)	(18)	(19)	(20)
41	Kurunjakulam	753.69	1,585 (332)	P(2), M(1)	-(5-10kms)	W, HP	PO	-(5-10kms)	-(-5kms)	PR	Sankarankovil (24)	ED, EAg.	Rice & Millets	—	T W WE	29.97 14.00 15.97	648.56	0.19	74.97	—
42	Sundaresapuram	269.36	380 (72)	P(1)	-(5-10kms)	W, TW	-(-5kms)	-(5-10kms)	-(5-10kms)	KR	Kovilpatti (26)	ED, EAg.	Rice & Millets	—	T W	3.50 3.50	255.87	—	9.99	—
43	Kulakattakurichchi	445.48	870 (189)	P(2)	-(5-10kms)	W	PO	-(5-10kms)	BS	PR	Kovilpatti (22)	ED, EAg.	Rice & Millets	—	T W WE	113.64 78.00 35.64	300.65	0.25	30.94	—
44	Vadakkuppatti	574.98	1,237 (290)	P(1), M(1)	-(5-10kms)	W, HP	-(-5kms)	-(5-10kms)	-(-5kms)	PR	Kovilpatti (11)	ED, EAg.	Rice	—	T W WE TK	37.37 17.33 13.04 7.00	495.71	—	41.90	—
45	Pichchaitalaivanpatti	598.29	921 (189)	P(2)	-(5-10kms)	W, HP	-(-5kms)	-(5-10kms)	-(-5kms)	PR	Kovilpatti (11)	ED, EAg.	Rice	—	T W WE TK	38.48 7.16 25.52 5.80	515.64	—	44.17	—
46	Pillaiyarnattam	1,740.48	2,192 (473)	P(2), M(1)	-(5-10kms)	W, HP	PO	-(5-10kms)	-(-5kms)	PR	Kovilpatti (12)	ED, EAg.	Rice	—	T W WE TK	162.59 60.00 66.72 35.87	1,321.29	81.80	174.80	—
47	Z. Devarkulam	1,077.44	1618 (339)	P(1), M(1)	-(5-10kms)	W,T	PO	-(5-10kms)	-(-5kms)	PR	Kovilpatti (10)	ED, EAg.	Rice	—	T W WE TK	149.46 42.45 55.62 51.39	697.37	—	230.61	—
48	Attippatti	168.35	1,231 (265)	P(1)	-(-5kms)	W	-(-5kms)	-(5-10kms)	-(5-10kms)	KR	Sankarankovil (18)	ED, EAg.	Rice & Millets	—	T W WE TK	36.49 11.89 31.15 11.45	109.41	—	22.45	N 2

Location Code No.	Name of Village	Total area of the village (in hectares)	Total population and number of households	Amenities available (if not available within the village, a (—)is shown in the column and next to it in brackets, the in broad ranges viz. -5kms, 5-10kms and 10+kms of the place where the facility is available is given)				
				Educational	Medical	Drinking Water (Potable)	Post and Telegraph	Day or Days of the market/ hat if any
(1)	(2)	(3)	(4)	(5)	(6)	(7)	(8)	(9)
49	Ramalingapuram	663.04	1,606 (359)	P(2)	-(-5kms)	W	-(5-10kms)	-(5-10kms)
50	South Kurivikkulam	960.89	1,889 (411)	P(2), M(1), H(1)	PHC(1)	W,TK, HP	-(-5kms)	-(5-10kms)
51	Vagaikkulam	145.04	781 (189)	P(1), M(1)	-(-5kms)	W	-(-5kms)	-(5-10kms)
52	Naluvasankottai	59.57	628 (135)	P(1)	-(-5kms)	W,TK, HP	-(-5kms)	-(5-10kms)
53	Sevalkulam	2,191.14	4,008 (823)	P(4), M(1), H(1)	MCW(1)	W,HP	PO	-(5-10kms)
54	Malaiyankulam	1,629.11	1,876 (334)	P(1), M(1)	-(5-10kms)	W,HP	-(5-10kms)	-(5-10kms)
55	Viriruppu	393.68	1,543 (325)	P(1)	-(5-10kms)	W,T,HP	PO	-(5-10kms)
56	Vadakkuppudur	1,559.18	3,245 (754)	P(4)	-(-5kms)	W,HP,T	PO	-(-5kms)

Communication (Bus stop, Railway station waterway)	Approach to village	Nearest town and distance (in kms.)	Power Supply	Staple food	Land use (i.e. area under different types of land use in hectares rounded upto two decimal places)					Remarks including any place of religious, historical or archaeological interest
					Forest	Irrigated by source	Unirrigated	Culturable waste (including Gaucher and groves)	Area not available for cultivation	
(10)	(11)	(12)	(13)	(14)	(15)	(16)	(17)	(18)	(19)	(20)
-(5-10kms)	KR	Sankarankovil (8)	ED, EAg.	Rice & Millets	—	T 66.37 W 30.00 WE 36.37	534.79	2.89	58.99	—
BS	PR	Sankarankovil (19)	ED, EAg.	Rice Millets.	—	T 197.54 W 64.02 WE 40.02 TK 93.50	583.17	0.68	179.50	—
BS	PR	Sankarankovil (13)	ED, EAg.	Rice & Millets	—	T 31.03 W 14.00 TK 17.03	88.76	—	25.25	—
BS	PR	Sankarankovil (15)	ED, EAg.	Rice	—	T 46.42 W 12.14 WE 6.41 TK 27.87	—	—	13.15	—
-(5-10kms)	PR	Sankarankovil (8)	ED, EAg.	Rice & Millets	—	T 564.84 W 335.00 TK 104.00 O 125.84	1,300.40	—	325.90	—
-(5-10kms)	KR	Sankarankovil (9)	ED, EAg.	Rice & Millets	—	T 370.53 W 150.53 WE 220 00	906.72	82.95	268.91	—
-(5-10kms)	PR	Sankarankovil (10)	ED, EAg.	Rice	—	T 158.94 W 20.09 WE 17.85 TK 121.00	155.02	0.05	79.67	—
BS	PR	Sankarankovil (3)	ED, EAg.	Rice & Millets	—	T 391.95 W 110.44 WE 98.51 TK 183.00	864.14	7.03	296.06	—

CS
Y. 21197 N81 N83.13.A

Location Code No.	Name of Village	Total area of the village (in hectares)	Total population and number of households	Amenities available (if not available within the village, a dash (—) is shown in the column and next to it in brackets, the distance in broad ranges viz. -5kms, 5–10kms and 10+kms of the nearest place where the facility is available is given)																			Remarks including any place of religious, historical or archaeological interest
				Educational	Medical	Drinking Water (Potable)	Post and Telegraph	Day or Days of the market/hat if any	Communication (Bus stop, Railway station waterway)	Approach to village	Nearest town and distance (in kms.)	Power Supply	Staple food	Land use (i.e. area under different types of land use in hectares rounded upto two decimal places): Forest	Irrigated by source		Unirrigated	Culturable waste (including Gaucher and groves)	Area not available for cultivation		
(1)	(2)	(3)	(4)	(5)	(6)	(7)	(8)	(9)	(10)	(11)	(12)	(13)	(14)	(15)	(16)		(17)	(18)	(19)		(20)
57	Nochchikkulam	440.30	1,127 (245)	P(2)	-(-5kms)	W, HP	-(-5kms)	-(5-10kms)	-(-5kms)	KR	Sankarankovil (6)	ED, EAg.	Rice & Millets	—	T W WE TK	88.29 21.23 21.06 46.00	263.39	7.02	81.60		—
58	Punnaivanam	176.12	792 (200)	P(1)	-(-5kms)	W	-(-5kms)	-(5-kms)	-(-5kms)	PR	Puliangudi (6)	ED, EAg.	Rice & Ragi	—	T W WE	54.92 34.62 20.30	81.89	—	39.31		—
59	Madattuppatti	1,725.28	6,511(1,443)	P(4), M(2),	MH(1), RP(1)	W, HP, TW	-(-5kms)	Tuesday	-(-5kms)	PR	Puliangudi (8)	ED, EAg.	Rice & Millets	—	T W WE TK	427.56 174.00 77.56 176.00	951.24	7.49	338.99		—
60	Ariyanayakipuram	1,236.02	4,963(1,067)	P(2), M(2)	-(5-10kms)	W, HP	-(-5kms)	-(-5kms)	-(-5kms)	KR	Puliangudi (6)	EA	Rice & Millets	—	T W WE TK	352.53 212.00 88.53 52.00	680.83	6.38	196.28		N 45
61	Virasikhamani	1,310.54	6,013 (1,325)	P(3), M(1), H(1), PUC(1)	-(-5kms)	W, HP	PTO,	-(-5kms)	BS	PR	Sankarankovil (3)	ED, EAg.	Rice & Millets	—	T W WE TK	410.09 96.00 104.09 210.00	578.69	0.85	320.91		—
62	Kil Virasikhamani	1,054.13	1,704 (383)	P(2)	-(-5kms)	W, HP	-(-5kms)	-(5-kms)	-(5-kms)	PR	Puliyangudi (6)	ED, EAg.	Rice & Millets	—	T W WE TK	413.80 324.00 53.80 36.00	546.04	—	94.29		—
63	Poygai	989.38	606 (139)	P(1)	-(-5kms)	W, HP	-(-5kms)	-(5-kms)	-(5-kms)	PR	Sankarankovil (5)	ED, EAg.	Rice & Millets	—	T W WE TK	98.87 50.87 20.00 28.00	779.65	12.35	98.51		—
64	Terku Sankaranayinarkovil	2,915.41	5,226 (1,179)	P(4), M(1)	HC(1)	W	PO	-(-5kms)	BS	PR	Sankarankovil (3)	ED, EAg.	Rice & Millets	—	T W WE TK	578.19 75.00 79.19 424.00	1,787.63	25.87	523.72		—

Location Code No.	Name of Village	Total area of the village (in hectares)	Total population and number of households	Amenities available (if not available within the village a dash (–) is shown in the column and next to it in brackets, the nearest in broad ranges viz. -5kms, 5 – 10kms and 10+ kms of the place where the facility is available is given)									Land use (i.e. area under different types of land use in hectares rounded upto two decimal places)							Remarks including any place of religious, historical or archaeological interest
				Educational	Medical	Drinking Water (Potable)	Post and Telegraph	Day or Days of the market/hat if any	Communication (Bus stop, Railway station waterway)	Approach to village	Nearest town and distance (in kms.)	Power Supply	Staple food	Forest	Irrigated by source	Unirrigated	Culturable waste (including Gaucher and groves)	Area not available for cultivation	
(1)	(2)	(3)	(4)	(5)	(6)	(7)	(8)	(9)	(10)	(11)	(12)	(13)	(14)	(15)	(16)	(17)	(18)	(19)	(20)
65	Periakovilankulam	380.73	1,910 (403)	P(2), M(1)	-(-5kms)	W, HP	PO	-(5–10kms)	BS	PR	Sankarankovil (6)	ED, EAg.	Rice & Millets	...	T 97.18 W 28.00 WE 18.20 TK 50.98	214.44	0.28	68.83	...
66	KO. Maruthappapuram	844.34	1,681 (376)	P(3)	-(5-10kms)	W, HP	-(5-10kms)	-(5-10kms)	-(5-10kms)	PR	Sankarankovil (16)	ED, EAg.	Rice & Millets	...	T 229.50 W 50.00 WE 41.41 TK 138.09	492.85	1.82	120.17	...
67	Ilandaikulam	543.90	1,995 (208)	P(2)	-(5-10kms)	W	-(5-10kms)	-(5-10kms)	-(5-10kms)	KR	Sankarankovil (11)	ED, EAg.	Rice & Millets	...	T 166.57 W 32.20 WE 39.21 TK 95.16	251.30	1.14	124.89	N 1
68	Usilangulam	95.83	418 (93)	P(1)	D(1)	W, TK	-(–5kms)	-(5-10kms)	-(-5kms)	PR	Sankarankovil (16)	ED, EAg.	Rice & Millets	...	T 31.58 W 10.12 WE 7.83 TK 13.63	21.91	—	42.34	...
69	Palankottai	1,968.40	5,642 (1,251)	P(6), M(1)	CWC(1), O(2)	TK,TW, W, HP	PO	-(5–10kms)	-(–5kms)	PR	Sankarankovil (21)	ED, EAg.	Rice & Millets	...	T 446.60 W 175.33 WE 100.04 TK 171.23	1,133.32	40.17	348.31	...
70	Alangulam	357.42	1,176 (240)	P(1)	-(-5kms)	T, W	PO	-(-5kms)	-(5-10kms)	PR	Sankarankovil (18)	ED, EAg.	Rice & Cumbu	...	T 187.00 W 60.71 WE 82.29 TK 44.00	134.00	3.00	33.42	N 2
71	Chettikulam	88.06	320 (65)	P(1)	-(5-10kms)	W, TK	-(-5kms)	-(5-10kms)	-(5-10kms)	KR	Sankarankovil (19)	ED, EAg.	Rice Cumbu	...	T 36.80 W 8.10 WE 23.61 TK 5.09	15.60	0.66	35.00	N 1

Location Code No.	Name of Village	Total area of the village (in hectares)	Total population and number of households	Amenities available (if not available within the village, a dash (—)is shown in the column and next to it in brackets, the distance in broad ranges viz. -5kms, 5–10kms and 10+kms of the nearest place where the facility is available is given)					Communication (Bus stop, Railway station waterway)	Approach to village	Nearest town and distance (in kms.)	Power Supply	Staple food	Land use (i.e. area under different types of land use in hectares rounded upto two decimal places)					Remark including any place of religious, historic or archeologic interes
				Educational	Medical	Drinking Water (Potable)	Post and Telegraph	Day or Days of the market/ hat if any						Forest	Irrigated by source	Unirrigated	Culturable waste (including Gaucher and groves)	Area not available for cultivation	
(1)	(2)	(3)	(4)	(5)	(6)	(7)	(8)	(9)	(10)	(11)	(12)	(13)	(14)	(15)	(16)	(17)	(18)	(19)	(20)
72	Mahendravadi	1,165.50	2,165 (483)	P(4), M(1)	-(-5kms)	TK, T, W	PO	-(5-10kms)	-(-5kms)	PR	Sankaran kovil (16)	ED, EAg.	Rice & Millets	...	T 408.20 W 223.41 WE 114.02 TK 70.77	531.55	43.11	182.64	...
73	Kalappalangulam	559.14	2,006 (470)	P(2)	D(1)	W, TK	-(-5kms)	-(5-10kms)	-(-5kms)	PR	Sankaran-kovil (25)	ED, EAg.	Rice & Millets	...	T 159.44 W 40.01 WE 56.33 TK 63.10	298.21	0.07	101.42	...
74	Nalantila	1,504.79	2,144 (460)	P(3), M(1)	-(5-kms)	T,W,TK	PO	-(5-10kms)	-(-5kms)	PR	Sankaran-kovil (25)	ED, EAg.	Rice & Millets	...	T 52.70 W 14.70 WE 10.00 TK 28.00	1,324.53	0.04	127.52	...
75	Z. Karisalkulam	507.64	883 (181)	P(2)	-(5-10kms)	W, TK	-(-5kms)	-(5-10kms)	-(-5kms)	KR	Sankaran-kovil (27)	ED, EAg.	Rice & Cumbu	...	T 64.04 W 26.21 WE 20.00 TK 17.83	357.96	2.46	83.18	...
76	Sayamalai	2,590.00	4,183 (894)	P(5), M(1), H(1)	MCW(1)	W, TK, HP	PO	-(5-10kms)	-(-5kms)	PR	Sankaran-kovil (30)	ED, EAg.	Rice & Millets	...	T 393.37 W 100.06 WE 143.05 TK 150.26	1,715.02	14.40	467.21	...
77	Marudankinaru	611.24	1,666 (339)	P(3)	-(5-10kms)	W,T,TK	PO	-(5-10kms)	-(5-kms)	KR	Sankarankovil (16)	ED, EAg.	Rice & Millets	...	T 109.53 W 32.04 WE 30.03 TK 47.46	415.64	10.41	75.66	...
78	Kil Nilidanallur	1,898.47	4,127 (914)	P(4), M(1)	-(10+kms)	W, HP	PO	-(10+kms)	-(-5kms)	KR	Sankaran-kovil (16)	ED, EAg.	Rice & Millets	...	T 452.08 W 70.00 WE 81.29 TK 300.79	1,262.57	...	183.82	...

1981 CENSUS—
AMENITIES AND
VILLAGE DIRECTORY
LAND USE
2. SANKARANKOVIL TALUK

Location Code No.	Name of Village	Total area of the village (in hectares)	Total population and number of households	Amenities available (if not available within the village, a (—)is shown in the column and next to it in brackets, the in broad ranges viz. -5kms, 5-10kms and 10+kms of the place where the facility is available is given)					Communication (Bus stop, Railway station waterway)	Approach to village	Nearest town and distance (in kms.)	Power Supply	Staple food	Land use (i.e. area under different types of land use in hectares rounded upto two decimal places)						Remarks including any place of religious, historical or archaeological interest
				Educational	Medical	Drinking Water (Potable)	Post and Telegraph	Day or Days of the market/hat if any						Forest	Irrigated by source	Unirrigated	Culturable waste (including Gaucher and groves)	Area not available for cultivation		
(1)	(2)	(3)	(4)	(5)	(6)	(7)	(8)	(9)	(10)	(11)	(12)	(13)	(14)	(15)	(16)	(17)	(18)	(19)		(20)
79	Mel Nilidanallur	1,131.83	2,356 (489)	P(2)	-(10+kms)	W	PTO	-(10+kms)	-(-5kms)	PR	Sankarankovil (11)	ED, EAg.	Rice & Millets	...	T 215.47 W 45.00 WE 69.72 TK 100.75	596.26	1.40	318.70		...
80	Kurukkalpatti	2,180.78	3,531 (766)	P(2), M(1)	-(5-10kms)	W, HP	PO	-(5-10kms)	-(-5kms)	KR	Sankarankovil (8)	ED, EAg.	Rice & Millets	...	T 564.18 W 73.00 WE 184.00 TK 307.18	1,293.54	38.98	284.08		...
81	Chinnakovilankulam	911.68	914 (202)	P(1)	-(5-10kms)	W,HP	PO	-(5-10kms)	-(5-10kms)	KR	Sankarankovil(8)	ED, EAg.	Rice & Ragi	...	T 82.43 W 16.15 WE 16.00 TK 50 28	618.73	125.20	85.32		N 2
82	Naduvakkurichchi (Minor)	606.06	1,439 (306)	P(2)	-(5-10kms)	W,HP	PO	-(10+kms)	-(10+kms)	KR	Sankarankovil (11)	ED, EAg.	Rice & Millets	...	T 38.54 W 7.02 WE 11.52 TK 20.00	523.21	4.26	40 05		...
83	Naduvakkurichchi (Major)	1,370.11	2,212 (437)	P(2), M(2)	MCW(1)	W,HP	PO	-(5-10kms)	BS	PR	Sankarankovil (10)	ED, EAg.	Rice & Millets	...	T 270.60 W 8.63 WE 160.70 TK 101.27	852.45	85.89	171.17		...
84	Pattadikatti	756.28	1,016 (210	P(2)	-(-5kms)	W,HP	PO	-(10+kms)	-(10+kms)	KR	Sankarankovil (14)	ED, EAg.	Rice & Millets	...	T 190.21 W 62.03 WE 80.33 TK 47.85	392.78	0.68	172.61		...
85	Kulasekharamangalam	1,530.69	4,222 (904)	P(5), M(1)	-(-5kms	W,TK	PO	-(5-10kms)	-(5-10kms)	KR	Kadaiyanallur (14)	ED, EAg.	Rice & Millets	...	T 455.38 W 53.25 WE 100.00 TK 302.13	792.68	3.38	279.25		...

Location Code No.	Name of Village	Total area of the village (in hectares)	Total population and number of households	Amenities available (if not available within the village, a dash (—)is shown in the column and next to it in brackets, the distance in broad ranges viz. -5kms, 5–10kms and 10+kms of the nearest place where the facility is available is given)					Land use (i.e. area under different types of land use in hectares rounded upto two decimal places)								Remarks including any place of religious, historical or archaeological interest
				Educational	Medical	Drinking Water (Potable)	Post and Telegraph	Day or Days of the market/hat if any	Communication (Bus stop, Railway station waterway)	Approach to village	Nearest town and distance (in kms.)	Power Supply	Staple food	Forest	Irrigated by source	Unirrigated	Culturable waste (including Gaucher and groves)	Area not available for cultivation	
(1)	(2)	(3)	(4)	(5)	(6)	(7)	(8)	(9)	(10)	(11)	(12)	(13)	(14)	(15)	(16)	(17)	(18)	(19)	(20)
86	Serndamangalam	2,316.98	11,392(2,478)	P(7), M(3)	PHC(1)	W,TK, HP	PTO Phone	-(5-10kms)	BS	PR	Kadaiyanallur (14)	ED, EAg.	Rice & Millets	...	T 638.13 W 101.00 WE 232.04 TK 305.09	1,345.66	10.82	322.37	...
87	Vellalankulam	1,359.75	2,612 (533)	P(6), M(1),	-(-5kms)	W,TW, HP	PO	-(10+kms)	-(10+kms)	PR	Sankaran-kovil (18)	ED, EAg.	Rice & Millets	...	T 222.18 W 101.00 WE 94.95 TK 26.23	948.22	4.35	185.00	..
88	Ichchanda	1,936.82	3,085 (649)	P(5), M(1)	-(5-10kms)	W,HP	PO	-(10+kms)	-(10+kms)	PR	Sankaran-kovil (16)	ED, EAg.	Rice Millets.	...	T 224.55 W 30.10 WE 77.42 TK 117.03	1,502.05	4.87	205.35	..
89	Vadakkuppanai-vadali	1,367.52	4,459 (876)	P(5), M(1)	-(5-10kms)	W	PO	-(10+kms)	-(5-10kms)	KR	Sankaran kovil (16)	ED, EAg.	Rice Millets	...	T 237.18 W 20.02 WE 59.81 TK 157.35	1,057.95	1.27	71.12	..
90	Narikudi	1,056.72	1,242 (247)	P(4), M(1), H(1)	MH(1)	W	PO	-(10+kms)	-(10+kms)	KR	Sankaran kovil (19)	ED, EAg.	Rice & Millets	...	T 198.62 W 17.00 WE 31.51 TK 150.11	832.47	12.74	12.89	N
91	Achchampatti	1,820.77	3,811 (822)	P(4), M(1)	MH(1)	W	PO	-(5-10kms)	-(10+kms)	PR	Sankaran kovil (32)	ED, EAg.	Rice & Millets	...	T 247.34 W 35.14 WE 81.17 TK 131.03	1,427.05	...	146.38	.
92	Vellappaneri	1,559.18	2,495 (523)	P(3), M(1)	-(5-10kms)	W,TW,T	PO	-(10+kms)	-(-5kms)	KR	Sankaran-kovil (12)	ED, EAg.	Rice Millets	...	T 524.21 W 200.40 WE 273.40 TK 50.41	784.86	2.04	248.07	.

Location Code No.	Name of Village	Total area of the village (in hectares)	Total population and number of households	Amenities available (if not available within the village a (—) is shown in the column and next to it in brackets, the in broad ranges viz. -5kms, 5—10kms and 10+kms of the place where the facility is available is given): Educational	Medical	Drinking Water (Potable)	Post and Telegraph	Day or Days of the market/ hat if any	dash distance nearest: Communication (Bus stop, Railway station waterway)	Approach to village	Nearest town and distance (in kms.)	Power Supply	Staple food	Land use (i.e. area under different types of land use in hectares rounded upto two decimal places): Forest	Irrigated by source	Unirrigated	Culturable waste (including Gaucher and groves)	Area not available for cultivation	Remarks including any place of religious, historical or archaeological interest
(1)	(2)	(3)	(4)	(5)	(6)	(7)	(8)	(9)	(10)	(11)	(12)	(13)	(14)	(15)	(16)	(17)	(18)	(19)	(20)
93	Tadiyampatti	1,240.61	1,556 (343)	P(1), M(1)	-(-5kms)	W, TW	PO	-(5-10kms)	-(-5kms)	PR	Sankarankovil (22)	ED, EAg.	Rice & Millets	...	T 187.47 W 61.47 WE 70.00 TK 56.00	989.66	...	63.48	...
94	Muvariundali	890.96	1,583 (370)	P(1), M(1)	-(-5kms)	W, TW	PO	-(5-10kms)	-(-5kms)	KR	Sankarankovil (16)	ED, EAg.	Rice & Millets	...	T 224.89 W 60.42 WE 88.35 TK 76.12	570.39	...	95.68	...
95	Vanaikoneadal	2,196.32	5,167(1,022)	P(5), M(1), H(1),PUC(1)	-(5-10kms)	W,T	PO	-(10+kms)	-(5-10kms)	KR	Sankarankovil (32)	ED, EAg.	Rice & Millets	...	T 400.00 W 52.00 WE 47.56 TK 300.44	1,523.64	109.24	163.44	...
96	Devarkulam A.	1,450.40	3,463(764)	P(1), M(1)	RP(1)	T,W	PO	-(10+kms)	-(10+kms)	PR	Sankarankovil (27)	ED. EAg.	Rice & Ragi	...	T 119.08 W 41.64 WE 27.44 TK 50.00	1,244.77	...	86.55	...
97	Sundankurichchi	1,305.36	1,790 (409)	P(1), M(1),	MH(1)	W, HP	-(-5kms)	-(5-10kms)	-(-5kms)	PR	Sankarankovil (32)	ED, EAg.	Rice & Millets	...	T 197.54 W 30.00 WE 67.00 TK 100.54	933.04	...	174.78	...
98	Mel Ilandaikkulam	1,155.14	3,423 (634)	P(1), M(1)	D(2)	W, T	PO	-(5-10kms)	BS	PR	Kayattar (8)	ED, EAg.	Rice & Millets	...	T 223.48 W 43.48 WE 70.00 TK 110.00	793.75	5.35	132.56	...
	Taluk Total	108,258.89	240,297,52 142)	P 238 M 62 H 13 PUC 5 C 1	D 4 MCW 5 MH 6 PHC 3 HC 1 CWC 1 RP 1 O 2										T 22,521.40 GC 44.62 W 6,801.05 WE 6,797.93 TK 8,671.96 R 84.00 O 125.84	65,508.19	3,312.28	16,511.18	N 80 M 3 T 3

Foot Note : The following village form part of the Town noted against and hence not shown in the Village Directory.

Villages treated as Census Town	Name of Town in which included
Sankarankovil	Sankarankovil (M)

3. KOVILPATTI TALUK

ALPHABETICAL LIST OF VILLAGES.

KOVILPATTI TALUK

Sl. No.	Name of Village	L.C. No.
1.	Achchangulam	68
2.	Akhilandapuram	88
3.	Alampatti	6
4.	Asur	62
5.	Athikinar	69
6.	Avalnattam	9
7.	Ayyakkottaiyur	16
8.	Ayyanaruthu	92
9.	Chettikurichchi	58
10.	Chidambarampatti	57
11.	Chidambarapuram	23
12.	Chinnamalaikkunru	20
13.	Cholapuram	72
14.	Ettilappanayakkanpatti	71
15.	Govindanpatti	78
16.	Idaiseval	37
17.	Ilambhuvanam	21
18.	Iluppaiyurani	10
19.	Irachchi	42
20.	Kadalai	14
21.	Kadambur	84
22.	Kalampatti	29
23.	Kalangaraipatti	30
24.	Kamayanayakkanpatti	52
25.	Kangankulam	5
26.	Kannakkattai	73
27.	Karadikkulam	33
28.	Kattalampatti	32

ALPHABETICAL LIST OF VILLAGES

KOVILPATTI TALUK

Sl. No.	Name of Village	L.C. No.
29.	Kattaramanpatti	13
30.	Kattarankulam	36
31.	K. Chidambarapuram	85
32.	Kil Iral	47
33.	Kilavipatti	39
34.	K. Kumarapuram	81
35.	Kodukkamparai	41
36.	Koppampatti	66
37.	Kovilpatti	8
38.	Kumara Ettaiyapuram	2
39.	Kumaragiri	22
40.	Kuppanapuram	82
41.	Kuppulingampatti	86
42.	Kurumalai	55
43.	Kuruvinattam	67
44.	K. Venkateswarapuram	1
45.	Lingampatti	12
46.	Mandittoppu	26
47.	Maniyachchi	7
48.	Manjayanayakkanpatti	70
49.	Mel Iral	45
50.	Mel Paraippatti	64
51.	Minakshipuram	17
52.	Mudukkalangulam	54
53.	Mudukkumindanpatti	28
54.	Nakkalakottai	46
55.	Nalattinputtur	27
56.	Navalakkampatti	18

ALPHABETICAL LIST OF VILLAGES.

KOVILPATTI TALUK

Sl. No.	Name of Village	L.C. No.
57.	Ottudampatti	83
58.	Pandavarmangalm	25
59.	Panikkarkulam	95
60.	Pannikkulam	95
61.	Poduppatti	75
62.	Pungavarnattam	74
63.	Pusarippatti	11
64.	Rajapudukkudi	97
65.	Ranasura Ettunayakkanpatti	43
66.	Sankarapperi	94
67.	Sannadupudukkudi	98
68.	Saravanapuram	35
69.	Savalapperi	61
70.	Semmapudur	51
71.	Sindalkarai	19
72.	Sivagnanapuram	63
73.	Sivandippatti	40
74.	Subrahmanyapuram (Kalugumalai)	34
75.	Sundaresapuram	65
76.	Suraikkaypatti	44
77.	T. Arunachalapuram	48
78.	Theethampatti	77
79.	Terku Ilandaikkulam	93
80.	Terku Kalugumalai	31
81.	Terku Mayilodai	96
82.	Terku Vandanam	80
83.	Tirumangalakkurichchi	59
84.	Tirumalapuram	87

ALPHABETICAL LIST OF VILLAGES.

KOVILPATTI TALUK

Sl. No.	Name of Village	L.C. No.
85.	Tittangulam	24
86.	Tonukal	4
87.	Tottampatti	76
88.	T. Shanmukhapuram	50
89.	Turaiyur	53
90.	Urulaikkudi	15
91.	Usilangulam	91
92.	Uttuppatti	38
93.	Vadakku Ilandaikulam	89
94.	Vadakku Vandanam	79
95.	Vanaramutti	3
96.	Velampatti	49
97.	Vellalankottai	60
98.	Villiseri	56

Location Code No.	Name of Village	Total area of the village (in hectares)	Total population and number of households	Amenities available (if not available within the village, a dash (—)is shown in the column and next to it in brackets, the distance in broad ranges viz. -5kms, 5–10kms and 10+kms of the nearest place where the facility is available is given)																	Land use (i.e. area under different types of land use in hectares rounded upto two decimal places)								Remarks including any place of religious, historical or archaeological interest
				Educational	Medical	Drinking Water (Potable)	Post and Telegraph	Day or Days of the market/ hat if any	Communication (Bus stop, Railway station waterway)		Approach to village	Nearest town and distance (in kms.)	Power Supply	Staple food	Forest	Irrigated by source		Unirrigated	Culturable waste (including Gaucher and groves)	Area not available for cultivation	
(1)	(2)	(3)	(4)	(5)	(6)	(7)	(8)	(9)	(10)		(11)	(12)	(13)	(14)	(15)	(16)		(17)	(18)	(19)	(20)
1	K. Venkateswarapuram	1,272.17	1,980 (422)	P(4)	-(-5kms)	W	PO	-(-5kms)	-(-5kms)		PR	Kalugumalai (2)	ED, EAg.	Rice & Millets	...	T WE	16.00 16.00	1,157.00	57.00	42.17	N 4: T 1
2	Kumara Ettaiyapuram	1,113.63	1,456 (333)	P(3)	-(5-10kms)	W	-(5-10kms)	-(5-10kms)	-(5-10kms)		KR	Kalugumalai (3)	ED, EAg.	Rice & Millets	...	T TK	38.00 38.00	1,002.00	7.00	66.63	N 3
3	Vanaramutti	1,490.16	4,034 (906)	P(5), M(1), H(1)	-(5-10kms)	HP	PO	-(5-10kms)	-(10+kms)		KR	Kovilpatti (10)	ED, EAg.	Rice & Millets	...	T WE TK	97.00 23.00 74.00	1,197.00	75.00	121.16	N 11: T 1: M 1
4	Tonukal	944.71	1,934 (391)	P(1)	-(5-10kms)	W	PO	-(5-10kms)	-(5-10kms)		KR	Kovilpatti (6)	ED, EAg.	Rice & Millets	...	T TK	30.00 30.00	502.00	311.00	101.71	N 5: T 1
5	Kangankulam	79.37	45 (13)	-(-5kms)	-(5-10kms)	W	-(-5kms)	-(5-10kms)	-(5-10kms)		KR	Kovilpatti (5)	ED,	Rice & Millets	...		...	...	...	79.37	...
6	Alampatti	444.35	3,002 (640)	P(1). M(1)	-(-5kms)	W	PO	-(-5kms)	-(-5kms)		PR	Kovilpatti (3)	ED, EAg.	Rice & Millets	...	T TK	29.00 29.00	235.00	96.00	84.35	N 10
7	Maniyachchi	373.56	2,813 (611)	P(1)	-(-5kms)	W,TW	-(-5kms)	-(-5kms)	-(-5kms)		PR	Kovilpatti (2)	ED, EAg.	Rice & Millets	...		...	275.00	42.00	56.56	N 20: M 2
8	Kovilpatti	348.54	1,038 (231)	P(13),M(5), H(2)	H(1)	W, T	PTO	Tuesday	BS, RS		PR	Kovilpatti (1)	ED, EAg.	Rice & Millets	...		...	250.00	42.00	56.54	N 5
9	Avalnattam	1,347.70	1,481 (339)	P(1)	-(5-10kms)	W,TW	PO	-(5-10kms)	-(-5kms)		KR	Kovilpatti (6)	ED, EAg.	Rice & Millets	...	T TK	16.00 16.00	902.00	287.00	142.70	N 5
10	Iluppaiyurani	1,056.11	4,416 (933)	P(3), M(1)	-(-5kms)	W,TW	PO	-(-5kms)	-(-5kms)		PR	Kovilpatti (2)	ED, EAg.	Rice & Millets	...	T TK	37.00 37.00	610.00	195.00	214.11	N5: T1: M 1
11	Pusarippatti	27.68	407 (78)	P(1)	-(-5kms)	W	-(-5kms)	-(-5kms)	-(-5kms)		PR	Kovilpatti (4)	ED, EAg.	Rice & Millets	...	T TK	5.00 5.00	7.00	...	15.68	N 15
12	Lingampatti	1,062.98	1,922 (413)	P(3), M(1)	-(5-10kms)	W, TW	PO	-(-5kms)	-(-5kms)		PR	Kovilpatti (6)	ED, EAg.	Rice & Cholam	...	T WE TK	57.00 42.00 15.00	688.00	...	317.98	N 4

Location Code No.	Name of Village	Total area of the village (in hectares)	Total population and number of households	Amenities available (if not available within the village, a (—)is shown in the column and next to it in brackets, the in broad ranges viz. -5kms, 5–10kms and 10+kms of the place where the facility is available is given)					dash distance nearest					Land use (i.e. area under different types of land use in hectares rounded upto two decimal places)						Remarks including any place of religious, historical or archaeological interest
				Educational	Medical	Drinking Water (Potable)	Post and Telegraph	Day or Days of the market/hat if any	Communication (Bus stop, Railway station waterway)	Approach to village	Nearest town and distance (in kms.)	Power Supply	Staple food	Forest	Irrigated by source		Unirrigated	Culturable waste (including Gaucher and groves)	Area not available for cultivation	
(1)	(2)	(3)	(4)	(5)	(6)	(7)	(8)	(9)	(10)	(11)	(12)	(13)	(14)	(15)	(16)		(17)	(18)	(19)	(20)
13	Kattaramanpatti	520.49	867 (203)	P(3)	-(5-10kms)	W,TW	-(-5kms)	-(5-10kms)	-(5-10kms)	KR	Kovilpatti (6)	ED, EAg.	Rice & Millets	...	T TK	20.00 20.00	433.00	...	67.49	N 2
14	Kadalai	911.55	3,624 (822)	P(2), M(2)	-(10+kms)	W,TW	PTO	-(5-10kms)	-(5-10kms)	KR	Sattur (22)	ED, EAg.	Rice & Millets	...	T TK	96.00 96.00	698.00	25.00	92.55	N 15: T 1
15	Urulaikkudi	794.33	1,215 (260)	P(2)	-(10+kms)	W,TW,T	-(-5kms)	-(10+kms)	-(10+kms)	KR	Kovilpatti (30)	ED, EAg.	Rice & Millets	...	T WE TK	95.00 84.00 11.00	571.00	55.00	73.33	N 4
16	Ayyakkottaiyur	264.83	673 (164)	P(1)	-(-5kms)	TW, T	-(-5kms)	-(10+kms)	-(10+kms)	KR	Kovilpatti (26)	ED, EAg.	Rice & Millets	...	T WE	80.00 80.00	112.00	45.00	27.83	N 3: T 1
17	Minakshipuram	805.94	1,207 (200)	P(4)	-(10+kms)	W,TW,T	-(-5kms)	-(10+kms)	-(10+kms)	KR	Kovilpatti (26)	ED, EAg.	Rice & Millets	...	T W WE	51.00 2.00 49.00	589.00	138.00	118.94	N 12
18	Navalakkampatti	841.17	264 (64)	P(1)	-(5-10kms)	W, TW	-(-5kms)	-(5-10kms)	-(-5kms)	KR	Ettaiyapuram (5)	ED, EAg.	Rice & Millets	...	T WE	12.00 12.00	651.00	102.00	76.17	N 6
19	Sindalkarai	1,044.80	1,658 (377)	P(2), M(1)	-(5-10kms)	W, TW	PO	-(5-10kms)	-(5-10kms)	KR	Eattiyapuram (5)	ED, EAg.	Rice & Millets	...	T WE	22.00 22.00	904.00	40.00	78.89	N 6
20	Chinaamalaikkunru	1,286.82	1,272 (279)	P(4)	-(10+kms)	W, TW	PO	-(10+kms)	-(10+kms)	KR	Eattiyapuram (5)	ED, EAg.	Rice & Millets	...	T W WE	76.00 16.00 60.00	907.00	...	303.82	N 6: T 1
21	Ilambhuvanam	928.59	2,445 (540)	P(2), M(1)	-(-5kms)	W, TW	PO	-(-5kms)	-(-5kms)	KR	Eattiyapuram (5)	ED, EAg.	Rice & Millets	...	T W WE	126.00 15.00 111.00	425.00	4.00	373.59	N 7: T 1
22	Kumaragiri	829.47	420 (80)	P(1)	-(-5kms)	W, TW, T	-(-5kms)	-(-5kms)	-(-5kms)	KR	Eattiyapuram (6)	ED, EAg.	Rice & Millets	...	T WE	37.00 37.00	655.00	61.00	76.47	N 5: T 1
23	Chidambarapuram	917.35	758 (178)	P(2)	-(5-10kms)	W, TW	-(-5kms)	-(5-10kms)	-(5-10kms)	KR	Kovilpatti (8)	ED, EAg.	Rice & Millets	...	T WE	10.00 10.00	809.00	82.00	16.35	N 2

Location Code No.	Name of Village	Total area of the village (in hectares)	Total population and number of households	Amenities available (if not available within the village a (—) is shown in the column and next to it in brackets, the in broad ranges viz. -5kms, 5—10kms and 10+kms of the place where the facility is available is given)					dash distance nearest				Land use (i.e. area under different types of land use in hectares rounded upto two decimal places)						Remarks including any place of religious, historical or archaeological interest
				Educational	Medical	Drinking Water (Potable)	Post and Telegraph	Day or Days of the market/ hat if any	Communication (Bus stop, Railway station waterway)	Approach to village	Nearest town and distance (in kms.)	Power Supply	Staple food	Forest	Irrigated by source	Unirrigated	Culturable waste (including Gaucher and groves)	Area not available for cultivation	
(1)	(2)	(3)	(4)	(5)	(6)	(7)	(8)	(9)	(10)	(11)	(12)	(13)	(14)	(15)	(16)	(17)	(18)	(19)	(20)
24	Tittangulam	827.96	3,419 (742)	P(1)	-(5-10kms)	W, T	PO	-(-5kms)	-(-5kms)	PR	Kovilpatti (2)	ED, EAg.	Rice & Millets	...	T 26.00 TK 26.00	616.00	62.00	123.96	N6: T1: M 1
25	Pandavarmangalam	1,128.29	3,108 (648)	P(2), M(1), H(1)	-(-5kms)	W,TW,T	PO	-(-5kms)	-(-5kms)	PR	Kovilpatti (2)	ED, EAg.	Rice & Millets	...	T 32.00 TK 32.00	727.00	269.00	100.29	M 15: T 1
26	Mandittoppu	1,019.81	2,106 (454)	P(2), M(1)	-(-5kms)	W	PO	-(-5kms)	-(-5kms)	KR	Kovilpatti (3)	ED, EAg.	Rice & Millets	...	T 45.00 TK 45.00	679.00	177.00	118.81	N 20: T 1
27	Nalattinputtur	1,375.30	2,981 (670)	P(2), M(1)	-(5-10kms)	W,TW,T	PTO Phone	-(5-10kms)	-(5-10kms)	PR	Kovilpatti (6)	ED, EAg.	Rice & Millets	...	T 15.00 TK 15.00	1,118.00	127.00	115.30	N35: T2: M 1
28	Mudukkumindan-patti	635.90	1,597 (367)	P(1), M(1)	H(1)	W, TW	PO	-(10+kms)	-(10+kms)	PR	Kovilpatti (8)	ED, EAg.	Rice & Millets	...	T 16.00 TK 16.00	526.00	27.00	66 90	N 25
29	Kalampatti	839.30	1,427 (336)	P(3), M(1), H(1)	-(-5kms)	W, TW	-(-5kms)	-(10+kms)	-(10+kms)	KR	Kovilpatti (10)	ED, EAg.	Rice & Millets	...	T 1.00 W 1.00	727.00	39.00	62.30	N 23: T 1
30	Kalangaraipatti	667.09	824 (195)	P(2)	-(10+kms)	W	PO	-(10+kms)	-(10+kms)	KR	Kalugumalai (6)	ED, EAg.	Rice & Millets	...	T 40.00 W 3.00 WE 37.00	445.00	51.00	131.06	N 10
31	Terku Kalugumalai	589.27	1,559 (346)	P(1)	-(-5kms)	W	PO	-(-5kms)	-(-5kms)	KR	Kalugumalai (2)	ED, EAg.	Rice & Millets	...	T 31.00 TK 31.00	362.00	91.00	105.27	N 12: M 1
32	Kattalampatti	117.00	313 (65)	-(-5kms)	-(-5kms)	W	-(-5kms)	-(-5kms)	-(-5kms)	KR	Kalugumalai (2)	ED, EAg.	Rice & Millets	...	T 14.00 W 3.00 WE 11.00	54.00	3.00	46.00	N 12
33	Karadikkulam	1305.67	2,032 (435)	P(1)	-(5-10kms)	W	PO	-(5-10kms)	-(5-10kms)	KR	Kalugumalai (5)	ED, EAg.	Rice & Millets	...	T 63.00 W 8.00 WE 21.00 TK 34.00	91.00	39.00	1,112.67	N 10
34	Subrahmanyapuram (Kalugumalai)	1,039.26	1,672 (362)	P(2)	-(5-10kms)	W, TW	PO	-(5-10kms)	-(5-10kms)	KR	Kalugumalai (5)	ED, EAg.	Rice & Millets	...	T 43.00 TK 43.00	901.00	9.00	86.26	N 12: T 1

Location Code No.	Name of Village	Total area of the village (in hectares)	Total population and number of households	Amenities available (if not available within the village a (—) is shown in the column and next to it in brackets, the in broad ranges viz. -5kms, 5—10kms and 10+kms of the place where the facility is available is given)					dash distance nearest					Land use (i.e. area under different types of land use in hectares rounded upto two decimal places)							Remarks including any place of religious, historical or archaeological interest
				Educational	Medical	Drinking Water (Potable)	Post and Telegraph	Day or Days of the market/ hat if any	Communication (Bus stop, Railway station waterway)	Approach to village	Nearest town and distance (in kms.)	Power Supply	Staple food	Forest	Irrigated by source		Unirrigated	Culturable waste (including Gaucher and groves)	Area not available for cultivation	
(1)	(2)	(3)	(4)	(5)	(6)	(7)	(8)	(9)	(10)	(11)	(12)	(13)	(14)	(15)	(16)		(17)	(18)	(19)	(20)
35	Saravanapuram	1,066.00	366 (79)	P(4)	-(10+kms)	W	-(-5kms)	-(5-10kms)	-(5-10kms)	KR	Kalugumalai (5)	ED, EAg.	Rice & Millets	...	T WE	8.00 8.00	777.00	45.00	236.00	N 6
36	Kattarankulam	734.65	1,716 (370)	P(2)	-(10+kms)	W	PO	-(10+kms)	-(10+kms)	KR	Kovilpatti (13)	ED, EAg.	Rice & Millets	...	T TK	2.00 2.00	636.00	7.00	89.65	N 20
37	Idaiseval	2,654.71	2,679 (630)	P(1), M(1)	-(10+kms)	W	PO	-(10+kms)	-(10+kms)	KR	Kovilpatti (13)	ED, EAg.	Rice & Millets	...	T TK	5.00 5.00	2,121.00	333.00	195.71	N 30: T 2
38	Uttuppatti	886.19	1,812 (404)	P(2), M(2)	-(-5kms)	W,TW	PO	-(5-10kms)	-(5-10kms)	KR	Kovilpatti (8)	ED, EAg.	Rice & Millets	...	T TK	5.00 5.00	707.00	70.00	104.19	N 25: T 1
39	Kilavipatti	789.83	2,056 (434)	P(3)	-(5-10kms)	W,TW	-(-5kms)	-(5-10kms)	-(5-10kms)	KR	Kovilpatti (6)	ED, EAg.	Rice & Millets	...	T TK	6.00 6.00	565.00	86.00	132.83	N 12
40	Sivandippatti	1,044.47	1,634 (394)	P(2), M(1)	-(5-10kms)	W,TW	-(-5kms)	-(5-10kms)	-(5-10kms)	KR	Kovilpatti (8)	ED, EAg.	Rice & Millets	...	...		791.00	130.00	123.47	N 25: T 1
41	Kodukkamparai	571.88	1,309 (292)	P(1), M(1)	-(5-10kms)	W,TW,T	PO	-(5-10kms)	-(5-10kms)	KR	Kovilpatti (13)	ED, EAg.	Rice & Millets	...	T WE TK	33.00 19.00 14.00	450.00	...	88.88	N 12: T 2: M 2
42	Irachchi	1,304.70	3,288 (828)	P(2),M 2),	-(5-10kms)	TW, W	PO	-(10+kms)	-(10+kms)	KR	Ettaiyapuram (12)	ED, EAg.	Rice & Millets	...	T TK	179.00 179.00	728.00	249.00	148.70	N 25: M 1
43	Ranasura Ettunayakkanpatti	320.02	273 (61)	-(-5kms)	-(-5kms)	W	-(-5kms)	-(5-10kms)	-(-5kms)	KR	Ettaiyapuram (4)	ED, EAg.	Rice & Millets	...	...		300.00	...	20.02	N 10
44	Suraikkaypatti	874.73	1,262 (274)	P(2), M(1)	-(-5kms)	W,TW	-(-5kms)	-(-5kms)	-(-5kms)	KR	Eattiyapuram (4)	ED, EAg.	Rice & Millets	...	T WE	9.00 9.00	733.00	36.00	96.73	N 6
45	Mel Iral	819.08	1,352 (279)	P(2), M(2)	-(-5kms)	W, TW	PO	-(5-10kms)	-(5-10kms)	KR	Eattiyapuram (5)	ED, EAg.	Rice & Millets	...	T W WE TK	107.00 7.00 71.00 29.00	670.00	29.00	13.08	N 10
46	Nakkalakottai	774.51	282 (48)	P(1)	-(5-kms)	W	-(-5kms)	-(5-10kms)	-(5-10kms)	KR	Eattiyapuram (4)	ED, EAg.	Rice & Millets	...	...		607.00	162.00	5.51	N 6

Location Code No.	Name of Village	Total area of the village (in hectares)	Total population and number of households	Amenities available (if not available within the village, a (—)is shown in the column and next to it in brackets, the in broad ranges viz. -5kms, 5-10kms and 10+kms of the place where the facility is available is given)				
				Educational	Medical	Drinking Water (Potable)	Post and Telegraph	Day or Days of the market/ hat if any
(1)	(2)	(3)	(4)	(5)	(6)	(7)	(8)	(9)
47	Kil Iral	920.27	2,352 (514)	P(3), M(3)	H(1)	W, T	PO	-(5-10kms)
48	T. Arunachalapuram	67.83	471 (118)	P(1), M(1)	-(-5kms)	W	-(-5kms)	-(5-10kms)
49	Velampatti	556.31	778 (176)	P(2), M(2)	-(-5kms)	W, TW	PO	-(5-10kms)
50	T. Shanmukhapuram	612.05	900 (176)	P(2), M(2)	-(5-10kms)	W	PO	-(10+kms)
51	Semmapudur	1,124.55	1,310 (280)	P(2), M(3)	-(5-10kms)	W, TW	PO	-(10+kms)
52	Kamayanayakkan-patti	647.11	2,136 (457)	P(1), M(1) H(1)	H(1)	W, TW	PO	-(10+kms)
53	Turaiyur	1,092.31	2,300 (562)	P(2), M(2)	-(5-10kms)	W	PO	-(5-10kms)
54	Mudukkalangulam	1,193.57	1,249 (287)	P(1)	-(5-10kms)	W	PO	-(5-10kms)
55	Kurumalai	3,50[illegible]29	1,340 (301)	P(1), M(1)	-(10+kms)	W, T	PO	-(10+kms)
56	Villiseri	2,136.96	2,924 (611)	P(2), M(1), H(1)	-(10+kms)	W,TW,T	PO	-(10+kms)
57	Chidambarampatti	508.91	1,226 (264)	P(1)	-(5-10kms)	W, TW	-(-5kms)	-(10+kms)
58	Chettikurichchi	1,879.95	2,895 (611)	P(4), M(1), H(1)	-(5-10kms)	W	PO	-(10+kms)

dash distance nearest					Land use (i.e. area under different types of land use in hectares rounded upto two decimal places)					
Communication (Bus stop, Railway station waterway)	Approach to village	Nearest town and distance (in kms.)	Power Supply	Staple food	Forest	Irrigated by source	Unirrigated	Culturable waste (including Gaucher and groves)	Area not available for cultivation	Remarks including any place of religious, historical or archaeological interest
(10)	(11)	(12)	(13)	(14)	(15)	(16)	(17)	(18)	(19)	(20)
-(5-10kms)	PR	Ettaiyapuram (5)	ED, EAg.	Rice & Millets	...	...	851.00	50.00	19.27	N25:T1: M 1
-(5-10kms)	KR	Ettaiyapuram (5)	ED, EAg.	Rice & Millets	...	...	52.00	13.00	2 83	N 2
-(5-10kms)	KR	Ettaiyapuram (6)	ED, EAg.	Rice & Millets	...	T 62.00 W 11.00 WE 51.00	461.00	27.00	6.31	N 6
-(5-10kms)	KR	Ettaiyapuram (11)	ED. EAg.	Rice & Millets	...	...	452.00	153.00	7.05	N 5
-(10+kms)	KR	Kovilpatti (10)	ED. EAg.	Rice & Millets	...	T 60.00 TK 60.00	746 00	133.00	185.55	N 2
-(10+kms)	KR	Kovilpatti (14)	ED, EAg.	Rice & Millets	...	T 12.00 TK 12.00	415.00	69.00	151.11	N 35
-(10+kms)	KR	Kovilpatti (10)	ED, EAg.	Rice & Millets	...	T 177.00 TK 177.00	465.00	280.00	170.31	N 27
-(5-10kms)	KR	Kovilpatti (10)	ED. EAg.	Rice & Millets	...	T 43.00 TK 43.00	807.00	14.00	329.57	N 6
-(5-10kms)	KR	Kovilpatti (11)	ED, EAg.	Rice & Millets	1,475 00	T 59.00 TK 59.00	1,576.00	379.00	14.29	N 20: T 1
-(-5kms)	PR	Kovilpatti (14)	ED, EAg.	Rice & Millets	...	...	1,893.00	141.00	102.96	N 25: T 1
-(10+kms)	KR	Kovilpatti 8)	ED, EAg.	Rice & Millets	...	T 6.00 WE 6.00	336.00	6.00	160.91	N 27, T 1
-(10+kms)	PR	Kayattar (13)	ED, EAg.	Rice & Millets	...	T 128 00 W 14.00 WE 60.00 TK 54.00	800.00	483.00	468.95	N 19: T 1

Location Code No.	Name of Village	Total area of the village (in hectares)	Total population and number of households	Amenities available (if not available within the village, a (—) is shown in the column and next to it in brackets, the in broad ranges viz. -5kms, 5—10kms and 10+kms of the place where the facility is available is given)					dash distance nearest					Land use (i.e. area under different types of land use in hectares rounded upto two decimal places)						Remarks including any place of religious, historical or archaeological interest
				Educational	Medical	Drinking Water (Potable)	Post and Telegraph	Day or Days of the market/hat if any	Communication (Bus stop, Railway station waterway)	Approach to village	Nearest town and distance (in kms.)	Power Supply	Staple food	Forest	Irrigated by source	Unirrigated	Culturable waste (including Gauchar and groves)	Area not available for cultivation	
(1)	(2)	(3)	(4)	(5)	(6)	(7)	(8)	(9)	(10)	(11)	(12)	(13)	(14)	(15)	(16)	(17)	(18)	(19)	(20)
59	Tirumangalakkurichchi	2,148.50	2,185 (456)	P(4), M(1)	-(10+kms)	W	PO	-(10+kms)	-(5-10kms)	PR	Kayattar (8)	ED, EAg.	Rice & Millets	...	T 56.00 W 4.00 WE 15.00 TK 37.00	1,026.00	523.00	543.50	N 31: T 1
60	Vellalankottai	1,455.61	2,467 (499)	P(2), M(1)	-(5-10kms)	W, TW	PO	-(5-10kms)	-(5-10kms)	KR	Kayattar (8)	ED, EAg.	Rice & Millets	...	T 110.00 W 11.00 WE 60.00 TK 39.00	1,056.00	106.00	183.61	N 17
61	Savalapperi	719.14	1,101 (215)	P(2)	-(5-10kms)	W, TW	-(-5kms)	-(5-10kms)	-(5-10kms)	PR	Kovilpatti (14)	ED, EAg.	Rice & Millets	...	T 49.00 WE 18.00 TK 31.00	365.00	99.00	206.14	N 3
62	Asur	583.70	882 (167)	P(2)	-(5-10kms)	W,T,TW	-(-5kms)	-(5-10kms)	-(5-10kms)	PR	Kovilpatti (13)	ED. EAg.	Rice & Millets	...	T 42.00 W 3.00 WE 39.00	330.00	40.00	171.70	N 10
63	Sivagnanapuram	1,055.42	1,650 (329)	P(1), M(1)	-(-5kms)	W, TW	PO	-(5-10kms)	BS	KR	Kovilpatti (13)	ED, EAg.	Rice & Millets	...	T 15.00 TK 15.00	848.00	29.00	163.42	N 30: T 1
64	Mel Paraippatti	380.81	251 (63)	P(1)	-(-5kms)	W	-(-5kms)	-(10+kms)	-(-5kms)	KR	Kovilpatti (12)	ED, EAg.	Rice & Millets	...	...	347.00	25.00	8.81	N 5
65	Sundaresapuram	611.04	977 (218)	P(1), M(1)	-(10+kms)	W, T	-(-5kms)	-(10+kms)	-(-5kms)	KR	Kovilpatti (12)	ED, EAg.	Rice & Millets	...	T 12.00 TK 12.00	566.00	26.00	7.04	N 5: T 1
66	Koppampatti	1,523.62	1,800 (379)	P(3), M(1)	-(5-10kms)	W, TW	PO	-(10+kms)	-(-5kms)	KR	Kovilpatti (11)	ED, EAg.	Rice & Millets	...	T 33.00 TK 33.00	848.00	204.00	438.62	N 6: T 1
67	Kuruvinattam	679.27	997 (192)	P(1)	-(5-10kms)	W, TW	-(-5kms)	-(10+kms)	-(10+kms)	KR	Kovilpatti (8)	ED, EAg.	Rice & Millets	...	T 3.00 TK 3.00	452.00	113.00	111.27	N 7
68	Achchangulam	787.85	1,468 (319)	P(2), M(1)	-(10+kms)	W, TW	PO	-(10+kms)	-(10+kms)	KR	Kovilpatti (17)	ED, EAg.	Rice & Millets	...	T 26.00 TK 26.00	297.00	342.00	122.85	N 10
69	Athikinar	673.23	428 (94)	P(1), M(1)	-(5-10kms)	W	-(-5kms)	-(10+kms)	-(10+kms)	KR	Ettaiyapuram (14)	ED, EAg.	Rice & Millets	...	T 60.00 TK 60.00	375.00	234.00	4.23	N 3

| Location Code No. | Name of Village | Total area of the village (in hectares) | Total population and number of households | Amenities available (if not available within the village, a (—) is shown in the column and next to it in brackets, the distance in broad ranges viz. -5kms, 5—10kms and 10+kms of the nearest place where the facility is available is given) | | |

1981 CENSUS—
AMENITIES AND
3. KOVILPATTI

VILLAGE DIRECTORY
LAND USE
TALUK

Location Code No.	Name of Village	Total area of the village (in hectares)	Total population and number of households	Amenities available (if not available within the village, a (—)is shown in the column and next to it in brackets, the in broad ranges viz. -5kms, 5–10kms and 10+kms of the place where the facility is available is given)					dash distance nearest				Land use (i.e. area under different types of land use in hectares rounded upto two decimal places)					Remarks including any place of religious, historical or archaeological interest
				Educational	Medical	Drinking Water (Potable)	Post and Telegraph	Day or Days of the market/hat if any	Communication (Bus stop, Railway station waterway)	Approach to village	Nearest town and distance (in kms.)	Power Supply	Staple food	Forest	Irrigated by source	Unirrigated	Culturable waste (including Gauchar and groves)	Area not available for cultivation	
(1)	(2)	(3)	(4)	(5)	(6)	(7)	(8)	(9)	(10)	(11)	(12)	(13)	(14)	(15)	(16)	(17)	(18)	(19)	(20)
82	Kuppanapuram	941.27	966 (208)	P(2)	-(5-10kms)	W	-(5-kms)	-(-5kms)	-(10+kms)	KR	Kovilpatti (20)	ED, EAg.	Rice & Millets	...	...	808.00	71.00	62.27	N7: T 1
83	Ottudampatti	858.23	740 (168)	P(2)	-(-5kms)	W, TW	-(-5kms)	-(5-10kms)	-(-5kms)	KR	Kovilpatti (20)	ED, EAg.	Rice & Millets	...	...	727.00	61.00	70.23	N 3
84	Kadambur	424.15	4,062 (919)	P(3), M(3), H(1),PUC(1)	HC	W,TW,T	PTO	-(10+kms)	-(5-10kms)	PR	Kovilpatti (24)	ED, EAg.	Rice & Millets	...	T 2.00 TK 2.00	283.00	37.00	102.15	N 50: T 2: M 2
85	K. Chidambarapuram	1,056.29	1,813 (352)	P(5), M(1)	-(-5kms)	W, T	-(-5kms)	-(10+kms)	(-5kms)	KR	Kovilpatti (25)	ED, EAg.	Rice & Millets	...	T 11.00 TK 11.00	848.00	33.00	164.29	N11: T1
86	Kuppulingampatti	757.52	1,505 (310)	P(2), M(1)	-(-5kms)	W, TW	PO	-(5–10kms)	-(-5kms)	KR	Kovilpatti (24)	ED, EAg.	Rice & Millets	...	T 2.00 TK 2.00	364.00	107.00	284.52	N 3
87	Tirumalapuram	815.66	993 (235)	P(2), M(2)	-(-5kms)	W, TW	-(-5kms)	-(5-10kms)	-(-5kms)	PR	Kayattar (8)	ED, EAg.	Rice & Millets	...	T 56.00 TK 56.00	404.00	71.00	284.66	N 3
88	Akhilandapuram	2,161.29	2,977 (688)	P(4), M(2)	MCW(1)	W	PO	-(-5kms)	-(-5kms)	KR	Kayattar (5)	ED, EAg.	Rice & Millets	...	T 443.00 W 23.00 WE 390.00 TK 30.00	1,434.00	92.00	192.29	N 21: T 1
89	Vadakku Ilandaikulam	774.96	1,931 (425)	P (1)	-(-5kms)	W, TW	-(-5kms)	-(-5kms)	-(-5kms)	KR	Kovilpatti (24)	ED, EAg.	Rice & Millets	...	T 198.00 TK 198.00	413.00	...	163.96	N 12
90	Panikka-kulam	1,348.79	1,43[illegible] (293)	P (2)	-(-5kms)	W, TW	-(-5kms)	-(5-10kms)	-(5-10kms)	KR	Kayattar (6)	ED, EAg.	Rice & Millets	...	T 121.00 W 12.00 WE 79.00 TK 30.00	719.00	429.00	79.79	N 2
91	Usilangulam	342.21	712 (165)	P (1)	-(5-10kms)	W	-(-5kms)	-(5-10kms)	BS	KR	Kayattar (8)	ED, EAg.	Rice & Millets	...	T 103.00 W 9.00 WE 79.00 TK 15.00	202.00	16.00	21.21	N 3

Location Code No.	Name of Village	Total area of the village (in hectares)	Total population and number of households	Amenities available (if not available within the village, a (—) is shown in the column and next to it in brackets, the place where the facility is available is given)					dash distance nearest					Land use (i.e. area under different types of land use in hectares rounded upto two decimal places)						Remarks including any place of religious, historical or archaeological interest
				Educational	Medical	Drinking Water (Potable)	Post and Telegraph	Day or Days of the market/hat if any	Communication (Bus stop, Railway station waterway)	Approach to village	Nearest town and distance (in kms.)	Power Supply	Staple food	Forest	Irrigated by source	Unirrigated	Culturable waste (including Gauchar and groves)	Area not available for cultivation	
(1)	(2)	(3)	(4)	(5)	(6)	(7)	(8)	(9)	(10)	(11)	(12)	(13)	(14)	(15)	(16)	(17)	(18)	(19)	(20)
92	Ayyanaruthu	2,143.96	2,610 (492)	P (1)	-(5-10kms)	W, TW	PO	-(5-10kms)	BS	PR	Kayattar (8)	ED, EAg.	Rice & Millets	...	T 209.00 W 28.00 WE 181.00	951.00	816.00	167.96	N 4
93	Terkku Ilandaikkulam	1,643.22	2,846 (587)	P (1)	-(-5kms)	W	PO	-(-5kms)	-(-5kms)	PR	Kayattar (5)	ED, EAg.	Rice & Millets	...	T 430.00 W 60.00 WE 310.00 TK 60.00	614.00	205.00	394.22	N 10
94	Sankarapperi	1,027.49	1,284 (290)	P(2), M(2)	-(-5kms)	W	-(-5kms)	-(5-10kms)	-(-5kms)	KR	Kayattar (5)	ED, EAg.	Rice & Millets	...	T 11.00 TK 11.00	687.00	167.00	162.49	N 6
95	Pannikkulam	1,778.92	1.887 (421)	P(1), M(1)	-(5-kms)	W, TW	PO	-(-5kms)	-(5-kms)	KR	Kayattar (4)	ED, EAg.	Rice & Millets	...	T 91.00 W 8.00 WE 64.00 TK 19.00	565.00	953.00	169.92	N 15: T 2
96	Terku Mayilodai	1,331.62	2,097 (455)	P (3)	-(-5kms)	W, TW	-(-5kms)	Tuesday	-(-5kms)	KR	Kayattar (5)	ED, EAg.	Rice & Millets	...	T 22.00 W 1.00 WE 6.00 TK 15.00	854.00	113.00	342.62	N 6
97	Rajapudukkudi	443.58	1,001 (204)	P(1), M 1)	-(-5kms)	W	PO	-(-5kms)	-(-5kms)	PR	Tirunelveli (25)	ED, EAg.	Rice & Millets	...	T 74.00 TK 74.00	136.00	108.00	125.58	N 27
98	Sannadupudukkudi	415.48	843 (158)	P (1)	-(-5kms)	W, T	-(-5kms)	-(-5kms)	-(-5kms)	PR	Tirunelveli (24)	ED, EAg.	Rice & Millets	...	T 19.00 TK 19.00	109.00	192.00	95.48	N 10
		92,252.61	1,52,969 (33,525)	P — 192 H — 3 M — 76 MCW — 3 H — 9 PHC — 2 PUC — 1										1,475.00	T 4,733.00 W 274.00 WE 2,255.00 TK 2,204.00	60,524.00	12,015.00	13,525.61	N 1,178 M 14 T 41

Foot Note : The following villages form part of the Town noted against each and are hence not shown in the Village Directory.

Villages treated as Census Towns	Name of Town in which included
Kovilpatti (Part)	Kovilpatti (M)
Iluppaiurani (Part)	Kovilpatti (M)

4. VILATTIKULAM TALUK

ALPHABETICAL LIST OF VILLAGES

VILATTIKULAM TALUK

Sl. No.	Name of Village	L.C. No.
1.	Ariyanayakipuram	70
2.	Arunachalapuram	34
3.	Arungulam	92
4.	Attangarai	56
5.	Bhutalapuram	25
6.	Bommayyapuram	65
7.	Chinnoor	46
8.	Chittayanayakkanpatti	64
9.	Duraiswamipuram	43
10.	Guruvarpatti	55
11.	Jegavirapuram (N)	24
12.	Jegavirapuram (P)	22
13.	Kadalkudi	45
14.	Kallurani	114
15.	Kalugachalapuram	91
16.	Kamalapuram	87
17.	Kandaswamipuram	23
18.	Kannimarkuttam	101
19.	Karisalkulam	1
20.	Karisalkulam (Zamin)	54
21.	Karuppur	35
22.	Kavaundanpatti	28
23.	Kil Karandai	17
24.	Kil Nattukkurichchi	33
25.	Kil Vilattikulam	67
26.	K. Kumara Ettaiyapuram	94
27.	Kodangippatti (Vembur)	2
28.	Koothanoorani	88

ALPHABETICAL LIST OF VILLAGES.

VILATTIKULAM TALUK

Sl. No.	Name of Village	L.C. No.
29.	Kottanatham	85
30.	Kulakattakurichchi	10
31.	Kulattur East	113
32.	Kulattur North	112
33.	Kulattur South	111
34.	Kumarachittanpatti	19
35.	Kumaragiri	90
36.	Kumaralingapuram	21
37.	Kumarasakkanapuram	48
38.	Kuralaiyampatti	84
39.	Lakshmipuram	49
40.	Madalapuram	20
41.	Madharajapuram	82
42.	Malliswarapuram	47
43.	Mandikkulam	83
44.	Maniyakaranpatti	5
45.	Martandampatti	99
46.	Masarpatti	16
47.	Mavilodai	44
48.	Mel Kallurani	26
49.	Mel Karandai	14
50.	Mel Mandai	80
51.	Mettilpatti	3
52.	M. Kondangippatti	42
53.	M. Kumarasakkanapuram	72
54.	Muthaiyapuram	69
55.	Muttulapuram	38
56.	Muttuswamipuram	4

ALPHABETICAL LIST OF VILLAGES.

VILATTIKULAM TALUK

Sl. No.	Name of Village	L.C. No.
57.	Nadukkattur	7
58.	Nagalapuram	41
59.	Namasivayapuram	97
60.	Nambipuram	39
61.	Nedungulam	102
62.	Padarndapuli	60
63.	Pallankulam	103
64.	Pattithevanpatti	12
65.	Periasamipuram	78
66.	Perilovanpatti	57
67.	Pudur	9
68.	Pudupatti	93
69.	Puliyangulam	106
70.	Pusanur	107
71.	Rajappatti	15
72.	Ramachandrapuram	68
73.	Ramanuttu	58
74.	Sakkammalpuram	109
75.	Sakkiliyappatti	32
76.	Saminsengalapadai	86
77.	Sankaralingapuram	27
78.	Shanmukhapuram (Mel Mandai)	76
79.	Sengalpadai	98
80.	Sengottai	18
81.	Sennampatti	8
82.	Singilippatti	62
83.	Sivagnanapuram	96
84.	Sivalarpatti	11
85.	Sivaperunguntram	75

ALPHABETICAL LIST OF VILLAGES.

VILATTIKULAM TALUK

Sl. No.	Name of Village	L.C. No.
86.	Surangudi	73
87.	Subbayyapuram	52
88.	Subrahmanyapuram	71
89.	Subrahmanyapuram (Arungulam)	95
90.	Sundarapachchayyapuram	51
91.	Tangammalpuram	74
92.	Tangammalpuram	59
93.	Talaikkattupuram	61
94.	Tapatti	31
95.	Tattaneri	81
96.	Tolmalaippatti	36
97.	T. Subbiahpuram	108
98.	Vadamalaipuram	50
99.	Vadamalaipuram (Ayan)	30
100.	Vaippar	104
101.	Vannippatti	6
102.	Vatalakkarai	53
103.	Vauvaltotti	29
104.	Vedappatti (N)	40
105.	Vedappatti (V)	105
106.	Velayudhapuram	79
107.	Velidupatti	63
108.	Velliyammalpuram	89
109.	Vembar	77
110.	Vembur	13
111.	Vilattikulam	66
112.	Virapandiapuram	110
113.	Virappatti	37
114.	Virisampatti	100

Location Code No.	Name of Village	Total area of the village (in hectares)	Total population and number of households	Amenities available (if not available within the village, a dash (—) is shown in the column and next to it in brackets, the distance in broad ranges viz. -5kms, 5–10kms and 10+ kms of the nearest place where the facility is available is given)								Land use (i.e. area under different types of land use in hectares rounded upto two decimal places)						Remarks including any place of religious, historical or archaeological interest
				Educational	Medical	Drinking Water (Potable)	Post and Telegraph	Day or Days of the market/hat if any	Communications (Bus stop, Railway station waterway)	Approach to village	Nearest town and distance (in kms.)	Power Supply	Staple food	Forest	Irrigated by source	Unirrigated	Culturable waste (including Gauchar and groves)	Area not available for cultivation	
(1)	(2)	(3)	(4)	(5)	(6)	(7)	(8)	(9)	(10)	(11)	(12)	(13)	(14)	(15)	(16)	(17)	(18)	(19)	(20)
1	Ayankarisalkulam	1,645.87	2,405 (541)	P(1), M(1)	-(-5kms)	W	PO	-(-5kms)	BS	PR	Sattur (12)	EA	Rice & Cumbu	...	T 330.00 WE 225.00 O 105.00	831.00	128.00	356.87	...
2	Kodangippatti	186.60	320 (62)	P(1), M(1)	-(-5kms)	W	-(-5kms)	-(5-10kms)	-(-5kms)	KR	Sattur (15)	EA	Rice & Cumbu	...	...	162.00	2.00	22.60	...
3	Mettilpatti	2,239.37	2,672 (706)	P(1), M(1)	-(5-10kms)	W	-(-5kms)	-(5-10kms)	-(-5kms)	KR	Sattur (19)	EA	Rice & Cumbu	...	T 16.00 WE 12.00 O 4.00	2,163.00	3.00	107.37	...
4	Muttuswamipuram	757.92	1,493 (343)	P(2), M(2)	-(-5kms)	W	PO	-(-5kms)	BS	PR	Sattur (19)	EA	Rice & Cumbu	...	...	718.00	...	39.92	...
5	Maniyakaranpatti	938.28	1,177 (251)	P(1), M(1)	-(-5kms)	W	-(-5kms)	-(5-10kms)	-(-5kms)	KR	Sattur (19)	EA	Rice & Cumbu	...	...	907.00	...	31.28	...
6	Vannippatti	925.37	567 (145)	P(2), M(2)	-(-5kms)	W	-(-5kms)	-(5-10kms)	-(-5kms)	KR	Vilattikulam (21)	EA	Rice & Cumbu	...	T 6.00 WE 6.00	863.00	6.00	50.37	...
7	Nadukkattur	1,076.05	1,434 (363)	P(2), M(2)	-(-5kms)	W, TK	-(-5kms)	-(5-10kms)	-(-5kms)	KR	Vilattikulam (21)	EA	Rice & Cumbu	...	T 4.00 WE 4.00	1,005.00	...	67.05	...
8	Sennampatti	925.22	685 (148)	P(1), M(1)	-(-5kms)	W	-(-5kms)	-(-5kms)	BS	PR	Vilattikulam (21)	EA	Rice & Cumbu	...	...	886.00	...	39.22	...
9	Pudur	1,160.46	4,184 (946)	P(1), M(1) H(1), PUC(1)	D(1)	W, T	PTO Phone	Tuesday	BS	PR	Vilattikulam (18)	EA	Rice & Cumbu	...	T 16.00 WE 12.00 O 4.00	1,006.00	...	138.46	...
10	Kulakattakurichi	387.90	1,754 (410)	P(1), M(1)	-(-5kms)	W	-(-5kms)	-(5-10kms)	BS	PR	Vilattikulam (21)	EA	Rice & Cumbu	...	T 16.00 WE 11.00 O 5.00	301.00	...	70.90	...
11	Sivalarpatti	1,490.89	2,441 (543)	P(2), M(2)	-(5-10kms)	W, T	PO	-(-5kms)	BS	PR	Vilattikulam (22)	EA	Rice & Cumbu	...	T 89.00 WE 60.00 O [illegible]	1,274.00	...	127.89	...

1981 CENSUS

AMENITIES AND VILLAGE DIRECTORY

4. VILATTIKULAM LAND USE TALUK

Location Code No.	Name of Village	Total area of the village (in hectares)	Total population and number of households	Amenities available (if not available within the village, a (—) is shown in the column and next to it in brackets, the distance in broad ranges viz. -5kms, 5—10kms and 10+kms of the nearest place where the facility is available is given)																	Land use (i.e. area under different types of land use in hectares rounded upto two decimal places)						Remarks including any place of religious, historical or archaeological interest
				Educational	Medical	Drinking Water (Potable)	Post and Telegraph	Day or Days of the market/hat if any	Communications (Bus stop, Railway station waterway)	Approach to village	Nearest town and distance (in kms.)	Power Supply	Staple food	Forest	Irrigated by source		Unirrigated	Culturable waste (including Gauchar and groves)	Area not available for cultivation	
(1)	(2)	(3)	(4)	(5)	(6)	(7)	(8)	(9)	(10)	(11)	(12)	(13)	(14)	(15)	(16)		(17)	(18)	(19)	(20)
12	Pattithevanpatti	365.58	934 (213)	P(1), M(1)	-(-5kms)	W	-(-5kms)	-(-5kms)	-(-5kms)	KR	Vilattikulam (23)	EA	Rice & Cumbu	...	...		345.00	...	20.58	...
13	Vembur	1,368.38	2,285 (516)	P(2), M(2) H(1)	MCW(1)	T, W	PTO	-(5-10kms)	BS	PR	Vilattikulam (27)	EA	Rice & Cumbu	...	T WE O	11.00 7.00 4.00	1,227.00	4.00	126.38	...
14	Mel Karandai	1,124.37	1,642 (369)	P(1), M(1)	-(5-10kms)	W	-(5-10kms)	-(5-10kms)	BS	PR	Ettaiyapuram (28)	EA	Rice & Cumbu	...	T TK O	302.00 250.00 52.00	368.00	54.00	400.37	M(2)
15	Rajappatti	1,128.35	1,084 (223)	P(2), M(2)	-(5-10kms)	W	-(-5kms)	-(5-10kms)	-(-5kms)	KR	Sattur (12)	EA	Rice & Cumbu	...	T WE O	111.00 96.00 15.00	560.00	145.00	312.35	T: 1
16.	Masarpatti	686.15	826 (196)	P(1), M(1)	-(10+kms)	W	-(5-10kms)	-(5-10kms)	BS	PR	Sattur (19)	EA	Rice & Cumbu	...	T WE	22.00 22.00	560.00	58.00	46.15	N: 4 T: 2
17.	Kil Karandai	1,004.93	1,093 (266)	P(1), M(1)	-(-5kms)	W	PO	-(5-10kms)	BS	PR	Sattur (22)	EA	Rice & Cumbu	...	T WE O	16.00 12.00 4.00	773.00	7.00	208.93	T: 1
18	Sengottai	1,097.98	783 (170)	P(1), M(1)	-(-5kms)	W	-(-5kms)	-(5-10kms)	-(-5kms)	PR	Sattur (19)	EA	Rice & Cumbu	...	...		915.00	...	181.98	...
19	Kunarachittanpatti	807.26	448 (99)	P(1), M(2)	-(-5kms)	W	PO	-(5-10kms)	-(-5kms)	KR	Vilattikulam (21)	EA	Rice & Cumbu	...	T WE O	16.00 12.00 4.00	601.00	105.00	85.26	...
20	Madalapuram	1,537.60	1,972 (418)	P(2), M(2)	-(5-10kms)	W, TK	-(5-10kms)	-(5-10kms)	BS	PR	Vilattikulam (21)	EA	Rice & Cumbu	...	...		1,344.00	10.00	183.60	...
21	Kumaralingapuram	107.86	128 (18)	P(1)	-(-5kms)	W, TK	-(-5kms)	-(5-10kms)	-(-5kms)	KR	Vilattikulam (22)	EA	Rice & Cumbu	...	...		54.00	6.00	47.86	...
22.	Jagavirapuram (P)	946.96	502 (84)	P(1)	-(5-10kms)	W, TK	-(-5kms)	-(5-10kms)	-(-5kms)	KR	Vilattikulam (24)	EA	Rice & Cumbu	...	...		871.00	31.00	44.96	...

Location Code No.	Name of Village	Total area of the village (in hectares)	Total population and number of households	Amenities available (if not available within the village, a (–) is shown in the column and next to it in brackets, the in broad ranges viz. -5kms, 5–10kms and 10+kms of the place where the facility is available is given)					dash distance nearest					Land use (i.e. area under different types of land use in hectares rounded upto two decimal places)					Remarks including any place of religious, historical or archaeological interest
				Educational	Medical	Drinking Water (Potable)	Post and Telegraph	Day or Days of the market/ hat if any	Communications (Bus stop, Railway station waterway)	Approach to village	Nearest town and distance (in kms.)	Power Supply	Staple food	Forest	Irrigated by source	Unirrigated	Culturable waste (including Gauchar and groves)	Area not available for cultivation	
(1)	(2)	(3)	(4)	(5)	(6)	(7)	(8)	(9)	(10)	(11)	(12)	(13)	(14)	(15)	(16)	(17)	(18)	(19)	(20)
23	Kandaswamipuram	971.92	936 (194)	P(1), M(1)	-(-5kms)	W, TK	-(-5kms)	-(5-10kms)	-(-5kms)	KR	Vilattikulam (24)	EA	Rice & Cumbu	...	...	890.00	27.00	54.92	...
24	Jagavirapuram (N)	1,042.87	1,126 (239)	P(1), M(1)	-(-5kms)	W	-(5-10kms)	-(5-10kms)	-(-5kms)	KR	Vilattikulam (21)	EA	Rice & Cumbu	...	...	955.00	27.00	60.87	T 1
25	Bhutalapuram	1,378.93	1,714 (416)	P(1), M(1)	MCW(1)	W, TK	PO	-(5-10kms)	BS	PR	Vilattikulam (18)	EA	Rice & Cumbu	...	...	835.00	308.00	235.93	...
26	Mel Kallurani	1,398.38	1,118 (247)	P(1), M(1)	-(-5kms)	W, TK	-(-5kms)	-(5-10kms)	-(-5kms)	KR	Vilattikulam (13)	EA	Rice & Cumbu	...	...	1,316.00	13.00	69.38	...
27	Sankaralingapuram	1,027.40	3,226 (636)	P(2), M(2)	-(-5kms)	W	-(-5kms)	-(-5kms)	-(-5kms)	KR	Vilattikulam (13)	EA	Rice & Cumbu	...	...	1,019.00	1.00	7.40	...
28	Kavaundanpatti	903.05	1,797 (344)	P(1), M(1)	D(1)	W	-(-55ms)	-(5-10kms)	-(-5kms)	KR	Vilattikulam (12)	EA	Rice & Cumbu	...	T 78.00 WE 65.00 O 13.00	639.00	34.00	152.05	...
29	Vauvaltotti	1,010.25	2,508 (562)	P(3), M(3)	-(-5kms)	W	PO	-(-5kms)	BS	PR	Vilattikulam (16)	EA	Rice & Cumbu	...	T 17.00 WE 12.00 O 5.00	882.00	5.00	106.25	...
30	Vadamalaipuram (Ayan)	1,549.38	1,393 (320)	P(1), M(1)	-(-5kms)	W	PO	-(5-10kms)	-(-5kms)	KR	Kovilpatti (30)	EA	Rice & Cumbu	...	T 8.00 WE 8.00	1,116.00	389.00	36.38	T 1
31	Tapatti	492.43	1,105 (229)	P(1), M(1)	-(5-10kms)	W, R	-(-5kms)	-(5-10kms)	BS	PR	Ettaiyapuram (10)	EA	Rice & Cumbu	...	...	430.00	11.00	51.43	...
32	Sakkiliyappatti	233.80	297 (59)	P(1), M(1)	-(-5kms)	W	-(-5kms)	-(5-10kms)	-(-5kms)	KR	Ettaiyapuram (10)	EA	Rice & Cumbu	...	T 1.00 WE 1.00	223.00	...	9.80	...
33	Kil Nattukkurichchi	603.34	449 (103)	P(1), M(1)	-(-5kms)	W, R	-(-5kms)	-(5-10kms)	-(-5kms)	KR	Sattur (19)	EA	Rice & Cumbu	...	T 121.00 TK 121.00	247.00	1.00	234.34	...
34	Arunachalapuram	339.25	402 (98)	P(1), M(1)	-(5-10kms)	W	-(-5kms)	-(5-10kms)	-(-5kms)	KR	Sattur (6)	EA	Rice & Cumbu	...	T 62.00 TK 55.00 O 7.00	162.00	52.00	63.25	...

Location Code No.	Name of Village	Total area of the village (in hectares)	Total population and number of households	Amenities available (if not available within the village, a dash (—) is shown in the column and next to it in brackets, the distance in broad ranges viz. -5kms, 5–10kms and 10+kms of the nearest place where the facility is available is given)					Communications (Bus stop, Railway station waterway)	Approach to village	Nearest town and distance (in kms.)	Power Supply	Staple food	Land use i.e. area under different types of land use in hectares rounded upto two decimal places)						Remarks including any place of religious, historical or archaeological interest
				Educational	Medical	Drinking Water (Potable)	Post and Telegraph	Day or Days of the market/hat if any						Forest	Irrigated by source	Unirrigated	Culturable waste (including Gauchar and groves)	Area not available for cultivation	
(1)	(2)	(3)	(4)	(5)	(6)	(7)	(8)	(9)	(10)	(11)	(12)	(13)	(14)	(15)	(16)	(17)	(18)	(19)	(20)
35	Karuppur	1,179.86	903 (185)	P(2), M(2)	-(5-10kms)	W	PO	-(5-10kms)	BS	PR	Sattur (19)	EA	Rice & Cumbu	...	...	1,124.00	16.00	39.86	M 1
36	Tolmalaippatti	345.71	411 (88)	P(1), M(1)	-(-5kms)	W	-(-5kms)	-(5-10kms)	-(5-10kms)	KR	Ettaiyapuram (11)	EA	Rice & Cumbu	...	T 8.00 WE 8.00	223.00	40.00	74.71	T 1
37	Virappatti	270.54	1,030 (253)	P(1), M(1)	-(-5kms)	W	PO	-(5-10kms)	-(5-10kms)	KR	Ettaiyapuram (9)	EA	Rice & Cumbu	...	...	212.00	25.00	33.54	M 1
38	Muttulapuram	1,659.43	2,540 (603)	P(3), M(3), H(1)	-(5-kms)	W,R	PO	-(5-10kms)	-(-5kms)	KR	Ettaiyapuram (18)	EA	Rice & Cumbu	...	...	1,646.00	8.00	5.43	M 1
39	Nambipuram	2,154.36	1,961 (430)	P(2), M(2)	-(5-10kms)	W,R	PO	-(5-10kms)	-(5-10kms)	KR	Ettaiyapuram (16)	EA	Rice & Cumbu	...	T 301.00 WE 200.00 TK 50.00 O 51.00	1,300.00	41.00	512.36	T 1
40	N. Vedappatti	413.60	1,600 (348)	P(1), M(1)	-(-5kms)	W	PO	-(5-10kms)	-(-5kms)	KR	Vilattikulam (13)	EA	Rice & Cumbu	...	...	314.00	36.00	63.60	...
41	Nagalapuram	680.08	4,254 (901)	P(2), M(2), H(1), PUC(1)	PHC(1), D(1)	W	PTO	Thursday	BS	PR	Vilattikulam (12)	EA	Rice & Cumbu	...	...	608.00	...	72.08	...
42	M. Kodangippatti	1,119.06	1,466 (384)	P(2), M(2)	-(-5kms)	W	-(-5kms)	-(5-10kms)	BS	PR	Vilattikulam (12)	EA	Rice & Cumbu	...	...	1,068.00	21.00	30.06	...
43	Duraiswamipuram	1,204.93	1,526 (354)	P(2), M(2)	-(-5kms)	W, TK	-(-5kms)	-(5-10kms)	BS	PR	Vilattikulam (12)	EA	Rice & Cumbu	...	...	1,127.00	2.00	75.93	...
44	Mavilodai	1,044.76	536 (129)	P(1), M(1)	-(5-10kms)	W, TK	-(5-10kms)	-(5-10kms)	-(5-10kms)	KR	Vilattikulam (13)	EA	Rice & Cumbu	...	T 34.00 TK 34.00	817.00	53.00	140.76	...
45	Kadalkudi	743.13	744 (189)	P(1), M(1)	MCW(1)	W	PO	-(5-10kms)	BS	PR	Vilattikulam (13)	EA	Rice & Cumbu	...	...	608.00	80.00	55.13	...

1981 CENSUS—
AMENITIES AND
4. VILATTIKULAM

Location Code No.	Name of Village	Total area of the village (in hectares)	Total population and number of households	Amenities available (if not available within the village, a (—)is shown in the column and next to it in brackets, the in broad ranges viz. -5kms, 5–10kms and 10+kms of the place where the facility is available is given)				
				Educational	Medical	Drinking Water (Potable)	Post and Telegraph	Day or Days of the market/hat if any
(1)	(2)	(3)	(4)	(5)	(6)	(7)	(8)	(9)
46	Chinnoor	608.61	757 (148)	P(1), M(1)	-(-5kms)	W, TK	-(-5kms)	-(5-10kms)
47	Milliswarapuram	312.88	402 (88)	P(1), M(1)	-(-5kms)	W, TK	-(-5kms)	-(5-10kms)
48	Kumarasakkanapuram	142.00						Uninhabited
49	Lakshmipuram	833.63	895 (198)	P(1), M 1)	-(-5kms)	W, TK	-(-5kms)	-(5-10kms)
50	Vadamalaipuram	1,140.51	374 (81)	P(1), M(1)	-(-5kms)	W	-(-5kms)	-(5-10kms)
51	Sundarapachchayyapuram	256.42	170 (25)	P(1), M(1)	-(5-10kms)	W, TK	-(-5kms)	-(5-10kms)
52	Subbayyapuram	437.45	481 (105)	P(1), M(1)	-(5-10kms)	W, TK	-(-5kms)	-(5-10kms)
53	Vatalakkarai	989.02	1,349 (303)	P(2), M(2)	-(-5kms)	W, TK	-(-5kms)	-(5-10kms)
54	Karisalkulam (Zamin)	415.13	807 (196)	P(1), M(1)	-(-5kms)	W	PO	-(-5kms)
55	Guruvarpatti	1,279.86	2,439 (504)	P(3), M(3)	-(-5kms)	W	-(-5kms)	-(5-10kms)
56	Attangarai	2,025.08	2,664 (623)	P(2), M(2)	-(5-10kms)	W	PO	-(5-10kms)
57	Perilovanpatti	1,270.25	1,922 (398)	P(1),M(1), H (1)	PHC (1)	W	PO, Phone	-(5-10kms)

VILLAGE DIRECTORY
LAND USE
TALUK

dash distance nearest					Land use (i.e. area under different types of land use in hectares rounded upto two decimal places)					
Communications (Bus stop, Railway station waterway)	Approach to village	Nearest town and distance (in kms.)	Power Supply	Staple food	Forest	Irrigated by source	Unirrigated	Culturable waste (including Gauchar and groves)	Area not available for cultivation	Remarks including any place of religious, historical or archaeological interest
(10)	(11)	(12)	(13)	(14)	(15)	(16)	(17)	(18)	(19)	(20)
BS	PR	Vilattikulam (14)	EA	Rice & Cumbu	...	...	483.00	94.00	31.61	...
-(-5kms)	KR	Vilattikulam (16)	EA	Rice & Cumbu	...	...	287.00	7.00	18.88	...
Village										
BS	PR	Vilattikulam (19)	EA	Rice & Cumbu	...	...	753.00	44.00	36.63	...
BS	IR	Vilattikulam (14)	EA	Rice & Cumbu	...	...	1,066.00	21.00	53.51	...
-(-5kms)	KR	Vilattikulam (10)	EA	Rice & Cumbu	...	...	187.00	4.00	65.42	...
BS	PR	Vilattikulam (11)	EA	Rice & Cumbu	...	...	306.00	46.00	85.45	...
-(-5kms)	KR	Vilattikulam (11)	EA	Rice & Cumbu	...	...	913.00	38.00	38.02	T: 1
BS	PR	Vilattikulam (5)	EA	Rice & Cumbu	...	T 41.00 WE 23.00 TK 12.00 O 6.00	323.00	1.00	50.13	...
BS	IR	Vilattikulam (10)	EA	Rice & Cumbu	...	...	1,176.00	38.00	65.86	...
BS	PR	Vilattikulam (8)	EA	Rice & Cumbu	...	T 68.00 WE 5.00 TK 60.00 O 3.00	1,037.00	108.00	762.08	...
BS	PR	Vilattikulam (9)	EA	Rice & Cumbu	...	...	994.00	126.00	150.25	...

Location Code No.	Name of Village	Total area of the village (in hectares)	Total population and number of households	Amenities available (if not available within the village, a dash (—) is shown in the column and next to it in brackets, the distance in broad ranges viz. -5kms, 5–10kms and 10+kms of the nearest place where the facility is available is given)								Land use (i.e. area under different types of land use in hectares rounded upto two decimal places)					Remarks including any place of religious, historical or archaeological interest
				Educational	Medical	Drinking Water (Potable)	Post and Telegraph	Day or Days of the market/ hat if any	Communications (Bus stop, Railway station waterway)	Approach to village	Nearest town and distance (in kms.)	Power Supply	Staple food	Forest	Irrigated by source	Unirrigated	Culturable waste (including Gauchar and groves)	Area not available for cultivation	
(1)	(2)	(3)	(4)	(5)	(6)	(7)	(8)	(9)	(10)	(11)	(12)	(13)	(14)	(15)	(16)	(17)	(18)	(19)	(20)
58	Ramanuttu	968.48	624 (143)	P(1), M(1)	-(-5kms)	W	-(-5kms)	-(5-10kms)	-(-5kms)	KR	Ettaiyapuram (6)	EA	Rice & Cumbu	...	...	897.00	17.00	54.48	...
59	Tangammalpuram	1,047.74	774 (173)	P(2), M(2)	-(-5kms)	W, TK	-(-5kms)	-(5-10kms)	-(-5kms)	KR	Eattiyapuram (8)	EA	Rice & Cumbu	...	...	836.00	90.00	121.74	...
60	Padarndapuli	1,027.05	1,491 (353)	P(2), M(2), H 1)	-(-5kms)	W	PO	-(-5kms)	BS	PR	Vilattikulam (8)	EA	Rice & Cumbu	...	...	846.00	52.00	229.05	...
61	Talaikkattupuram	1,110.10	866 (223)	P(2), M(2)	-(5-10kms)	W	-(-5kms)	-(5-10kms)	-(-5kms)	KR	Ettaiyapuram (8)	EA	Rice & Cumbu	...	...	980.00	29.00	101.10	...
62	Singilippatti	501.26	479 (115)	P(1), M(1)	-(-5kms)	W, R	-(-5kms)	-(5-10kms)	BS	PR	Vilattikulam (8)	EA	Rice & Cumbu	...	...	403.00	9.00	89.26	...
63	Velidupatti	602.84	872 (201)	P(1), M(1)	-(-5kms)	W, TK	-(-5kms)	-(5-10kms)	BS	PR	Vilattikulam (5)	EA	Rice & Cumbu	...	...	535.00	5.00	62.84	...
64	Chittayanayakkanpatti	2,070.47	2,683 (640)	P(3), M 3)	-(-5kms)	W	PO	-(-5kms)	-(-5kms)	KR	Vilattikulam (6)	EA	Rice & Cumbu	...	T 1.00 WE 1.00	1,747.00	37.00	285.47	...
65	Bommayyapuram	1,396.18	3,304 (782)	P(1), M(1)	D(1)	W	PO	-(5-10kms)	BS	PR	Vilattikulam (5)	EA	Rice & Cumbu	...	T 4.00 WE 4.00	1,285.00	20.00	87.18	...
66	Vilattikulam	2,163.40	695 (152)	-(-5kms)	-(-5kms)	W	-(-5kms)	-(-5kms)	-(-5kms)	PR	Vilattikulam (2)	EA	Rice & Cumbu	...	T 83.24 WE 83.24	1,667.16	413.00	...	...
67	Kil Vilattikulam	2,716.98	1,382 (342)	P(3), M(2)	-(-5kms)	W	-(-5kms)	-(5-10kms)	-(-5kms)	KR	Vilattikulam (5)	EA	Rice & Cumbu	...	...	2,639.00	...	77.98	...
68	Ramachandrapuram	626.93	994 (223)	P(1), M(1)	-(-5kms)	W, TK	PO	-(5-10kms)	BS	PR	Vilattikulam (10)	EA	Rice & Cumbu	...	...	577.00	16.00	33.93	...
69	Muthaiyapuram	400.79	379 (91)	P(1), M(1)	-(-5kms)	W, TK	-(-5kms)	-(5-10kms)	-(-5kms)	KR	Vilattikulam (10)	EA	Rice & Cumbu	...	...	376.00	7.00	17.79	...
70	Ariyanayakipuram	1,060.78	1,488 (352)	P(2), M(1), H(1)	MCW(1)	W	PTO	-(-5kms)	BS	PR	Vilattikulam (8)	EA	Rice & Cumbu	...	...	895.00	82.00	83.78	T 1

Location Code No	Name of Village	Total area of the village (in hectares)	Total population and number of households	Amenities available (if not available within the village, a (—) is shown in the column and next to it in brackets, the in broad ranges viz. -5kms, 5—10kms and 10+kms of the place where the facility is available is given)				
				Educational	Medical	Drinking Water (Potable)	Post and Telegraph	Day or Days of the market/ hat if any
(1)	(2)	(3)	(4)	(5)	(6)	(7)	(8)	(9)
71	Subrahmanyapuram	387.34						Un
72	M. Kumarasekkanapuram	784.52	576 (128)	P(1), M(1)	-(5-10kms)	W	-(-5kms)	-(5-10kms)
73	Surangudi	1,169.18	1,924 (408)	P(1), M(1)	-(5-10kms)	W, T	PO	-(5-10kms)
74	Tangammalpuram	512.99	1,266 (244)	P(1), M(1)	-(-5kms)	W, T	-(-5kms)	-(5-10kms)
75	Sivaperunguntram	614.67	295 (52)	-(-5kms)	-(-5kms)	W	-(-5kms)	-(5-10kms)
76	Shanmukhapuram (Mel Mandai)	807.39	1,443 (259)	P(1), M(1)	-(5-10kms)	W, T	-(-5kms)	-(5-10kms)
77	Vembar	1,323.15	5,224 (942)	P(4), M(4) H(1)	D (1)	W, T	PTO Phone	-(5-10kms)
78	Periasamipuram	947.07	1,024 (209)	P(3), M(3)	-(5-10kms)	T	PO	-(5-10kms)
79	Velayudhapuram	280.61	563 (105)	P(1), M(1)	-(5-10kms)	W, TK	-(-5kms)	-(5-10kms)
80	Mel Maudai	2,528.05	1,415 (296)	P(1), M(1)	-(5-10kms)	W	PO	-(5-10kms)
81	Tattaneri	1,016.24	1,111 (294)	P(1), M(1)	-(5-10kms)	W	-(5-10kms)	-(5-10kms)
82	Madharajapuram	159.79	438 (92)	P(1)	-(-5kms)	W, TK	-(-5kms)	-(-5kms)
83	Mandikkulam	2,010.36	2,796 (593)	P(3), M(3)	-(-5kms)	W	-(-5kms)	-(5-10kms)

dash distance nearest					Land use (i.e. area under different types of land use in hectares rounded upto two decimal places)					
Communications (Bus stop, Railway station waterway)	Approach to village	Nearest town and distance (in kms.)	Power Supply	Staple food	Forest	Irrigated by source	Unirrigated	Culturable waste (including Gauchar and groves)	Area not available for cultivation	Remarks including any place of religious, historical or archaeological interest
(10)	(11)	(12)	(13)	(14)	(15)	(16)	(17)	(18)	(19)	(20)
inhabited										
BS	PR	Vilattikulam (17)	EA	Rice & Cumbu	...	...	714.00	39.00	31.52	...
BS	PR	Vilattikulam (16)	EA	Rice & Cumbu	...	...	875.00	223.00	71.18	...
BS	PR	Vilattikulam (20)	EA	Rice & Cumbu	...	...	311.00	167.00	34.99	T: 2
-(5-10kms)	KR	Vilattikulam (20)	EA	Rice & Cumbu	...	T 5.00 O 5.00	463.00	58.45	88.22	...
-(-5kms)	PR	Vilattikulam (12)	EA	Rice & Cumbu	...	T 16.00 WE 16.00	617.00	117.00	57.39	...
BS	PR	Sattur (19)	EA	Rice & Cumbu	...	...	1,093.00	34.00	196.15	...
BS	PR	Tuticorin (27)	EA	Rice & Cumbu	...	...	605.00	272.00	70.07	...
BS	PR	Vilattikulam (20)	EA	Rice & Cumbu	...	...	211.00	26.00	43.61	...
BS	PR	Vilattikulam (25)	EA	Rice & Cumbu	...	T 12.00 WE 12.00	962.00	1,554.06	...	...
-(5-10kms)	KR	Vilattikulam (13)	EA	Rice & Cumbu	...	...	451.00	292.00	273.24	...
-(-5kms)	KR	Kovilpatti (5)	EA	Rice & Cumbu	...	...	155.00	...	4.79	...
-(5-10kms)	KR	Vilattikulam (9)	EA	Rice & Cumbu	...	T 13.00 WE 12.00 O 1.00	1,789.00	...	208.36	...

1981 CENSUS—
AMENITIES AND
4. VILATTIKULAM

VILLAGE DIRECTORY
LAND USE
TALUK

Location Code No	Name of Village	Total area of the village (in hectares)	Total population and number of households	Amenities available (if not available within the village, a (—)is shown in the column and next to it in brackets, the in broad ranges viz. -5kms, 5–10kms and 10+kms of the place where the facility is available is given)					dash distance nearest				Land use (i.e. area under different types of land use in hectares rounded upto two decimal places)					Remarks including any place of religious, historical or archaeological interest
				Educational	Medical	Drinking Water (Potable)	Post and Telegraph	Day or Days of the market/ hat if any	Communications (Bus stop, Railway station waterway)	Approach to village	Nearest town and distance (in kms.)	Power Supply	Staple food	Forest	Irrigated by source	Unirrigated	Culturable waste (including Gauchar and groves)	Area not available for cultivation	
(1)	(2)	(3)	(4)	(5)	(6)	(7)	(8)	(9)	(10)	(11)	(12)	(13)	(14)	(15)	(16)	(17)	(18)	(19)	(20)
84	Kuralaiyampatti	821.62	315 (79)	P(1), M(1)	-(-5kms)	W	-(-5kms)	-(5-10kms)	-(-5kms)	KR	Vilattikulam (8)	EA	Rice & Cumbu	...	...	767.00	20.00	34.62	...
85	Kottanatham	423 53	649 (131)	P(1), M(1)	-(-5kms)	W, T	-(-5kms)	-(5-10kms)	-(-5kms)	KR	Vilattikulam (7)	EA	Rice & Cumbu	...	...	290.00	2.00	131.53	...
86	Siminsengalapadai	1,035.83	992 (234)	P(2), M(2)	-(-5kms)	W, T	-(-5kms)	-(5-10kms)	BS	KR	Vilattikulam (5)	EA	Rice & Cumbu	...	...	867.00	103.00	65.83	...
87	Kamalapuram	518.05	1,126 (246)	P(1), M(1)	-(-5kms)	W	-(-5kms)	-(5-10kms)	-(-5kms)	KR	Vilattikulam (4)	EA	Rice & Cumbn	...	...	4.57	3.00	58.05	...
88	Koothanoorani	904.69	499 (129)	P(1), M(1)	-(-5kms)	W	-(-5kms)	-(5-10kms)	-(-5kms)	KR	Vilattikulam (9)	EA	Rice & Cumbu	...	...	852.00	17.00	35.69	...
89	Velliyammalpuram	482.60	589 (131)	P(1), M(1)	-(-5kms)	W	-(-5kms)	-(5-10kms)	BS	PR	Vilattikulam (10)	EA	Rice & Cumbu	...	...	435.00	14.00	33.60	...
90	Kumaragiri	343.24	349 (90)	P(1), M(1)	-(-5kms)	W	-(-5kms)	-(5-10kms)	-(-5kms)	KR	Vilattikulam (9)	EA	Rice & Cumbu	...	...	290.00	6.00	47.24	...
91	Kalagachalapuram	832.13	859 (183)	P(2), M(2)	-(-5kms)	W	PO	-(5-10kms)	-(-5kms)	KR	Vilattikulam (9)	EA	Rice & Cumbu	...	...	694.00	18.00	90.13	...
92	Arungulam	1,128.47	1,330 (313)	P(2), M(2)	-(-5kms)	W	PO	-(5-10kms)	-(5-10kms)	KR	Vilattikulam (14)	EA	Rice & Cumbu	...	...	984.00	44.00	100.47	...
93	Puduppatti	1,065.87	951 (214)	P(1), M(1)	-(5-10kms)	W	-(-5kms)	-(5-10kms)	-(5-10kms)	KR	Vilattikulam (17)	EA	Rice & Cumbu	...	...	1,032.00	33.87	...	...
94	K. Kumara Ettaiyapuram	937.73	1,364 (324)	P(1), M(1)	-(-5kms)	W	-(-5kms)	-(5-10kms)	-(5-10kms)	KR	Vilattikulam (19)	EA	Rice & Cumbu	...	...	867.00	70.73	...	...
95	Subrahmanyapuram (Arungulam)	377.69	332 (95)	P(1), M(1)	-(5-10kms)	W	-(5-10kms)	-(5-10kms)	-(5-10kms)	KR	Vilattikulam (16)	EA	Rice & Cumbu	...	...	341.00	36.69	...	...
96	Sivagnanapuram	1,350.42	1,480 (359)	P(2), M(2), H(1)	MCW(1)	W, T	PO	-(5-10kms)	BS	PR	Vilattikulam (12)	EA	Rice & Cumbu	...	...	1,220.00	31.00	99.42	...

Location Code No	Name of Village	Total area of the village (in hectares)	Total population and number of households	Amenities available (if not available within the village, a (—) is shown in the column and next to it in brackets, the in broad ranges viz. -5kms, 5—10kms and 10+kms of the place where the facility is available is given)					dash distance nearest					Land use (i.e. area under different types of land use in hectares rounded upto two decimal places)						Remarks including any place of religious, historical or archaeological interest
				Educational	Medical	Drinking Water (Potable)	Post and Telegraph	Day or Days of the market/hat if any	Communications (Bus stop, Railway station waterway)	Approach to village	Nearest town and distance (in kms.)	Power Supply	Staple food	Forest	Irrigated by source	Unirrigated	Culturable waste (including Gauchar and groves)	Area not available for cultivation	
(1)	(2)	(3)	(4)	(5)	(6)	(7)	(8)	(9)	(10)	(11)	(12)	(13)	(14)	(15)	(16)	(17)	(18)	(19)	(20)
97	Namasivayapuram	659.35	921 (250)	P(2), M(2)	-(5-10kms)	W	-(-5kms)	-(5-10kms)	-(-5kms)	KR	Vilattikulam (14)	EA	Rice & Cumbu	...	...	602.00	11.00	46.35	...
98	Sengalpadai	1,348.37	878 (195)	P(1)	-(5-10kms)	W	-(-5kms)	-(5-10kms)	-(-5kms)	KR	Vilattikulam (8)	EA	Rice & Cumbu	...	...	1,083.00	109.00	156.37	...
99	Martandampatti	1,494.93	1,705 (420)	P 3), M 3)	-(-5kms)	W	-(-5kms)	-(5-10kms)	-(-5kms)	KR	Vilattikulam (9)	EA	Rice & Cumbu	...	T 15.00 WE 15.00	1,135.00	103.00	341.93	...
100	Virisampatti	1,352.19	1,216 (286)	P(1), M(1)	-(-5kms)	W, TK	-(-5kms)	-(5-10kms)	-(5-10kms)	KR	Vilattikulam (16)	EA	Rice & Cumbu	...	...	957.00	199.00	196.19	...
101	Kannimarkuttam	120.13	239 (57)	P(1)	-(-5kms)	W	-(-5kms)	-(5-10kms)	-(5-10kms)	KR	Vilattikulam (22)	EA	Rice & Cumbu	...	...	109.00	2.00	9.13	...
102	Nedungulam	562.80	814 (156)	P(1), M(1)	-(5-10kms)	W, TK	-(-5kms)	-(5-10kms)	-(-5kms)	KR	Vilattikulam (15)	EA	Rice & Cumbu	...	...	521.00	19.00	22.80	...
103	Pallankulam	853.77	988 (174)	P(1), M(1)	-(5-10kms)	W	-(-5kms)	-(5-10kms)	-(-5kms)	KR	Vilattikulam (19)	EA	Rice & Cumbu	...	T 28.00 WE 18.00 O 10.00	490.00	202.00	133.77	...
104	Vaippar	2.674.32	4,342 (830)	P(3), M(3)	-(-5kms)	W	PO	-(5-10kms)	BS	PR	Vilattikulam (17)	EA	Rice & Cumbu	...	T 25.00 WE 20.00 O 5.00	641.00	206.00	1,802.32	...
105	Vedappatti (V)	342.31	1,269 (248)	P(1), M(1)	-(-5kms)	W, R	-(-5kms)	-(5-10kms)	-(-5kms)	KR	Vilattikulam (14)	EA	Rice & Cumbu	...	T 8.00 WE 8.00	192.00	37.00	105.31	...
106	Puliyangulam	852.37	914 (188)	P(2), M(2)	-(5-10kms)	W, TK	-(5-10kms)	-(5-10kms)	BS	PR	Vilattikulam (12)	EA	Rice & Cumbu	...	T 24.00 WE 20.00 O 4.00	428.00	91.00	309.37	...
107	Pusanur	1,115.55	1,243 (270)	P(2), M(2)	-(-5kms)	W	PO	-(5-10kms)	BS	PR	Vilattikulam (12)	EA	Rice & Cumbu	...	...	1,011.00	41.00	63.55	...
108	T. Subbiahpuram	788.61	797 (193)	P(1), M(1)	-(-5kms)	W	-(-5kms)	-(5-10kms)	BS	PR	Vilattikulam (18)	EA	Rice & Cumbu	...	...	720.00	4.00	64.61	...

Location Code No	Name of Village	Total area of the village (in hectares)	Total population and number of households	Amenities available (if not available within the village, a (—) is shown in the column and next to it in brackets, the in broad ranges viz. -5kms, 5—10kms and 10+kms of the place where the facility is available is given)					dash distance nearest					Land use (i.e. area under different types of land use in hectares rounded upto two decimal places)					Remarks including any place of religious, historical or archaeological interest
				Educational	Medical	Drinking Water (Potable)	Post and Telegraph	Day or Days of the market/hat if any	Communications (Bus stop, Railway station waterway)	Approach to village	Nearest town and distance (in kms.)	Power Supply	Staple food	Forest	Irrigated by source	Unirrigated	Culturable waste (including Gauchar and groves)	Area not available for cultivation	
(1)	(2)	(3)	(4)	(5)	(6)	(7)	(8)	(9)	(10)	(11)	(12)	(13)	(14)	(15)	(16)	(17)	(18)	(19)	(20)
109	Sakkammalpuram	1,161.82	1,117 (262)	P(2), M(2)	-(5-10kms)	W, TK	PO	-(5-10kms)	-(-5kms)	KR	Vilattikulam (19)	EA	Rice & Cumbu	...	...	1,084.00	12.00	65.82	...
110	Virapandiapuram	831.16	1,356 (334)	P(1), M(1)	-(-5kms)	W, TK	-(-5kms)	-(5-10kms)	-(-5kms)	KR	Vilattikulam (13)	EA	Rice & Cumbu	...	...	763.00	12.00	56.16	...
111	Kulattur	1,526.63	4,953 (1,068)	P(3), M(3), H (1)	D (1)	W	-(-5kms)	-(5-10kms)	BS	PR	Vilattikulam (17)	EA	Rice & Cumbu	...	T 68.00 WE 28.00 TK 30.00 O 10.00	432.00	585.00	441.63	...
112	Kulattur South	1,163.97	1,704 (368)	P(1), M(1), H(1)	-(-5kms)	W	PO	-(5-10kms)	BS	PR	Vilattikulam (17)	EA	Rice & Cumbu	...	T 25.00 WE 10.00 TK 10.00 O 5.00	632.00	175.00	331.97	...
113	Kulattur North	330.88	575 (114)	P(1), M(1)	-(-5kms)	W	-(-5kms)	-(5-10kms)	BS	PR	Vilattikulam (17)	EA	Rice & Cumbu	...	T 35.00 WE 25.00 O 10.00	99.00	101.00	95.88	...
114	Kallurani East	629.00	439 (101)	P(2), M(2)	-(-5kms)	W, TK	-(-5kms)	(5-10kms)	-(-5kms)	KR	Vilattikulam (27)	EA	Rice & Cumbu	...	...	207.00	399.00	23.00	...
Taluk Total :		1,10,171.05	1,46,542 (32,468)	P — 162 M — 155 H — 11 PUC — 1	D — 6 MCW — 5 PHC — 2											2,056.24	85,202.16	8,542.80	13,340.51	N: 4 M: 5 T: 12

Foot Note : The following village forms part of the Town noted against it and are hence is not shown in the Village Directory.

Village treated as Census Town	Name of Town in which included
Vilattikulam (Part)	Vilattikulam

5. OTTAPPIDARAM TALUK

ALPHABETICAL LIST OF VILLAGES.

OTTAPPIDARAM TALUK

Sl. No.	Name of Village	L.C. No.
1.	Adanur	10
2.	Akkanayakkanpatti	52
3.	Araikkulam	31
4.	Chandragiri	16
5.	Dalavaypuram	18
6.	D. Duraiswamipuram	36
7.	Eppodumvenran	8
8.	Govindapuram	48
9.	Ilavelangal	26
10.	Jambulingapuram	57
11.	Jegaveerapandiapuram	17
12.	Kalappaippatti	49
13.	Kattunayakkanpatti	9
14.	Kil Kottai	50
15.	Kil Arasadi	63
16.	Kil Mangalam	22
17.	Kil Mudiman	21
18.	Kodiyangulam	51
19.	Kollankinaru	46
20.	Kollanparambu	15
21.	Kottali	28
22.	K. Shanmukhapuram	34
23.	Kudiraikkulam	2
24.	Kulasekharanallur	43
25.	Kumara Ettaiyapuram	7
26.	Malaippatti	25
27.	Maniyachchi	53
28.	Marudanvalvunaraikinar	47

ALPHABETICAL LIST OF VILLAGES

OTTAPPIDARAM TALUK

Sl. No.	Name of Village	L.C. No.
29.	Mel Arasadi	39
30.	Mel Marudur	35
31.	Mel Pandiyapuram	55
32.	Minakshipuram	6
33.	Mullur Muthukumarapuram	11
34.	Muramban	44
35.	Muthuramalingapuram	5
36.	Nagampatti	3
37.	Onamakkulam	1
38.	Ottainatham	45
39.	Ottappidaram	42
40.	Panchalamkuruchchi	32
41.	Paraikkuttam	54
42.	Parivillikkottai	29
43.	Pasvvandanai	4
44.	Pattanamarudur	37
45.	P. Duraiswamipuram	20
46.	Pudurpandiyapuram	62
47.	Pudiyamputtur	58
48.	Sangampatti	30
49.	Savarimangalam	56
50.	Sillanattam	61
51.	Sillangulam	24
52.	Sindalakottai	41
53.	S. Kumarapuram	33
54.	Swaminattam	59
55.	Taruvaikkulam	38
56.	Tennampatti	27

ALPHABETICAL LIST OF VILLAGES.

OTTAPPIDARAM TALUK

Sl. No.	Name of Village	L.C. No.
57.	Terku Kalmadu	13
58.	Terku Virapandiyapuram	60
59.	Valasamudram	40
60.	Vedanattam	14
61.	Vellaram	19
62.	Venkateswarapuram	23
63.	Veppalodai	12

Location Code No	Name of Village	Total area of the village (in hectares)	Total population and number of households	Amenities available (if not available within the village, a (—)is shown in the column and next to it in brackets, the dash in broad ranges viz. -5kms, 5-10kms and 10+kms of the place where the facility is available is given)					Communications (Bus stop, Railway station waterway)	Approach to village	Nearest town and distance (in kms.)	Power Supply	Staple food	Land use (i.e. area under different types of land use in hectares rounded upto two decimal places)						Remarks including any place of religious, historical or archaeological interest
				Educational	Medical	Drinking Water (Potable)	Post and Telegraph	Day or Days of the market/ hat if any						Forest	Irrigated by source	Unirrigated	Culturable waste (including Gauchar and groves)	Area not available for cultivation	
(1)	(2)	(3)	(4)	(5)	(6)	(7)	(8)	(9)	(10)	(11)	(12)	(13)	(14)	(15)	(16)	(17)	(18)	(19)	(20)
1	Onamakkulam	1,170.60	1,872 (448)	P(2)	-(-5kms)	W,HP,T	-(-5kms)	-(5-10kms)	BS	PR	Tuticorin (40)	EA	Rice & Cumbu	...	T 87.83 W 73.33 TW 14.50	783.82	137.39	161.56	N 3
2	Kudiraikkulam	1,167.60	1,305 (286)	P(2)	-(10+kms)	W, HP	-(-5kms)	-(10+kms)	BS	PR	Tuticorin (34)	EA	Rice & Cumbu	...	T 64.99 W 58.60 TW 6.39	982.96	0.19	119.46	N 13
3	Nagampatti	953.12	1,342 (285)	P(1)	-(10+kms)	W, T	PO	-(10+kms)	BS	PR	Tuticorin (40)	EA	Rice & Cumbu	...	T 35.11 W 35.11	723.22	3.06	191.73	N 15 T 2
4	Pasuvandanai	1,329.33	3,067 (692)	P(4), M(1) H(1)	-(10+kms)	W,HP,T	PO Phone	-(10+kms)	BS	PR	Tuticorin (38)	EA	Rice & Cumbu	...	T 252.38 W 138.19 TW 114.19	810.92	14.17	251.56	N 60
5	Muthuramalingapuram	344.52	454 (92)	P(1)	-(10+kms)	W, HP	-(-5kms)	-(10+kms)	-(-5kms)	KR	Tuticorin (32)	EA	Rice & Cumbu	...	T 46.88 W 46.88	258.27	2.87	36.50	...
6	Minakshipuram	920.54	1,276 (272)	P(3)	-(10+kms)	W, HP	PO	-(10+kms)	BS	PR	Tuticorin (34)	EA	Rice & Cumbu	...	T 73.62 W 73.62	721.23	33.06	92.63	T 1
7	Kumara Ettaiyapuram	877.29	680 (178)	P(1)	-(5-10kms)	W, HP	-(-5kms)	-(10+kms)	-(-5kms)	KR	Tuticorin (34)	EA	Rice & Cumbu	...	...	835.24	...	42.05	N 1
8	Eppodumvenran	1,266.38	2,244 (515)	P(1), M(1)	-(5-10kms)	W, HP	PO	-(10+kms)	BS	PR	Tuticorin (26)	EA	Rice & Cumbu	...	T 101.28 W 101.28	872.62	1.73	290.75	N 20
9	Kattunayakkanpatti	891.21	1,540 (358)	P(2), M(1) H(1)	-(-5kms)	W, HP	-(-5kms)	-(10+kms)	-(-5kms)	KR	Tuticorin (32)	EA	Rice & Cumbu	...	T 68.93 W 65.66 TW 3.27	592.07	5.73	224.48	N 12
10	Adanur	1,285.60	2,159 (467)	P(2), M(1)	-(10+kms)	W, HP	PO	-(10+kms)	-(-5kms)	KR	Tuticorin (36)	EA	Rice & Cumbu	...	T 22.44 W 22.44	1,023.60	22.03	217.53	...
11	Mullur Muthukumarapuram	1,200.98	801 (162)	P(2)	-(10+kms)	TW, T	-(-5kms)	-(10+kms)	-(-5kms)	KR	Tuticorin (36)	EA	Rice & Cumbu	...	T 12.66 TW 12.66	898.38	16.45	273.49	...

1981 CENSUS – AMENITIES AND

5. OTTAPPIDARAM

VILLAGE DIRECTORY

LAND USE

TALUK

Location Code No	Name of Village	Total area of the village (in hectares)	Total population and number of households	Amenities available (if not available within the village, a (-) is shown in the column and next to it in brackets, the in broad ranges viz. -5kms, 5–10kms and 10+kms of the place where the facility is available is given)					dash distance nearest					Land use (i.e. area under different types of land use in hectares rounded upto two decimal places)						Remarks including any place of religious, historical or archaeological interest
				Educational	Medical	Drinking Water (Potable)	Post and Telegraph	Day or Days of the market/ hat if any	Communications (Bus stop, Railway station waterway)	Approach to village	Nearest town and distance (in kms.)	Power Supply	Staple food	Forest	Irrigated by source	Unirrigated	Culturable waste (including Gauchar and groves)	Area not available for cultivation	
(1)	(2)	(3)	(4)	(5)	(6)	(7)	(8)	(9)	(10)	(11)	(12)	(13)	(14)	(15)	(16)	(17)	(18)	(19)	(20)
12	Veppalodai	1,513.54	3,260 (732)	P(3), M(1)	D (1)	W,HP,T	PTO	-(10+kms)	BS	PR	Tuticorin (20)	EA	Rice & Cumbu	...	T 54.94 W 2.56 TW 52.38	734.13	30.63	693.84	N 60
13	Terku Kalmadu	1,394.66	1,481 (321)	P(3)	-(-5kms)	W, HP, TW, T	PO	-(10+kms)	-(-5kms)	KR	Tuticorin (19)	EA	Rice & Cumbu	...	T 137.89 W 13.25 TW 124.64	874.38	12.85	369.54	...
14	Vedanattam	961.40	1,368 (293)	P(1), M(1)	-(10+kms)	W, HP, TW, T	PO	-(10+kms)	BS	PR	Tuticorin (29)	EA	Rice & Cumbu	...	T 24.54 W 11.85 TW 12.69	722.92	0.26	213.68	...
15	Kollanparambu	939.18	805 (188)	P(1), M(1)	-(5-10kms)	W	-(-5kms)	-(10+kms)	-(-5kms)	KR	Tuticorin (32)	EA	Rice & Cumbu	...	T 5.99 W 5.99	760.90	3.15	169.14	T 1
16	Chandragiri	1,262.94	1,747 (412)	P(2), M(1)	-(-5kms)	W, HP	-(-5kms)	-(5-10kms)	-(-5kms)	KR	Tuticorin (22)	EA	Rice & Cumbu	...	T 16.41 W 16.41	1,109.01	6.30	131.22	...
17	Jegaveerapandiapuram	1,506.35	1,764 (395)	P 3)	-(10+kms)	W, TW, HP, T	PO	-(10+kms)	BS	PR	Tuticorin (22)	EA	Rice & Cumbu	...	T 84.98 W 84.98	1,224.50	21.41	175.46	N 6: M 1
18	Dalavaypuram	911.03	1,546 (360)	P(1), M(1)	-(5-10kms)	W, HP	PO	-(10+kms)	-(-5kms)	KR	Tuticorin (24)	EA	Rice & Cumbu	...	T 62.72 W 44.08 TW 18.64	642.33	7.63	198.35	N 2
19	Vellaram	686.91	1,487 (313)	P(1)	-(5-10kms)	W, HP	PO, Phone	-(5-10kms)	BS	PR	Tuticorin (30)	EA	Rice & Cumbu	...	T 73.75 W 12.74 TW 61.01	399.31	7.76	206.09	N 4
20	P. Duraiswamipuram	1,162.40	916 (202)	P(2)	-(5-10kms)	W,HP,T	-(-5kms)	-(10+kms)	BS	PR	Tuticorin (32)	EA	Rice & Cumbu	92.90	T 61.04 W 30.52 TW 30.52	961.72	2.91	43.83	N 2: M 1: T 2
21	Kil Mudiman	1,439.70	2,140 (438)	P(2), M(1)	-(5-10kms)	W, HP	PO	-(5-10kms)	BS	PR	Tuticorin (28)	EA	Rice & Cumbu	518.04	T 135.86 W 32.19 TW 103.67	529.49	5.80	250.51	N 2: M 1

1981 CENSUS—
AMENITIES AND
VILLAGE DIRECTORY
LAND USE
5. OTTAPPIDARAM
TALUK

Location Code No	Name of Village	Total area of the village (in hectares)	Total population and number of households	Amenities available (if not available within the village, a (—)is shown in the column and next to it in brackets, the in broad ranges viz. -5kms, 5–10kms and 10+kms of the place where the facility is available is given)					dash distance nearest					Land use (i.e. area under different types of land use in hectares rounded upto two decimal places)						Remarks including any place of religious, historical or archaeological interest
				Educational	Medical	Drinking Water (Potable)	Post and Telegraph	Day or Days of the market/ hat if any	Communications (Bus stop, Railway station, waterway)	Approach to village	Nearest town and distance (in kms.)	Power Supply	Staple food	Forest	Irrigated by source	Unirrigated	Culturable waste (including Gauchar and groves)	Area not available for cultivation	
(1)	(2)	(3)	(4)	(5)	(6)	(7)	(8)	(9)	(10)	(11)	(12)	(13)	(14)	(15)	(16)	(17)	(18)	(19)	(20)
22	Kil Mangalam	884.49	2,413 (559)	P(3)	-(10+kms)	W, HP	-(-5kms)	-(10+kms)	BS	PR	Tuticorin (32)	EA	Rice & Cumbu	53.87	T 120.45 W 41.55 TW 78.90	500.60	15.04	194.53	...
23	Venkateswarapuram	801.91																	
24	Sillangulam	1,282.70	1,692 (361)	P(3), M(1)	-(5-10kms)	W, HP	PO	Un -(10+kms)	BS	PR	Tuticorin (32)	EA	Rice & Cumbu	...	T 87.89 W 66.06 TW 21.83	1,088.92	...	105.89	N 1: T 1
25	Malaippatti	1,196.41	1,227 (298)	P(1)	-(5-10kms)	W, HP	-(-5kms)	-(10+kms)	-(-5Kms)	KR	Tuticorin (32)	EA	Rice & Cumbu	...	T 3.89 W 3.89	1,133.78	...	59.24	...
26	Ilavelangal	865.61	2,145 (473)	P(2), M(1)	-(5-10kms)	W, HP	PTO Phone	-(5-10kms)	BS, RS	PR	Tuticorin (46)	EA	Rice & Cumbu	...	T 95.55 W 83.19 TW 12.36	521.07	0.73	248.26	N 10
27	Tennampatti	1,432.42	1,879 (440)	P(2)	-(5-10kms)	W, HP	PO	-(5-10kms)	-(-5Kms)	KR	Tuticorin (26)	EA	Rice & Cumbu	...	T 84.57 W 49.67 TW 34.90	432.39	20.70	894.76	N
28	Kottali	841.32	957 (233)	P(1)	-(5-10kms)	W	PO	-(5-10kms)	-(-5Kms)	KR	Tuticorin (28)	EA	Rice & Cumbu	...	T 67.03 W 67.03	394.55	1.43	378.31	
29	Parivillikkottai	1,076.98	1,796 (401)	P(2),M(1), H(1)	-(-5kms)	W,HP,T	PTO Phone	-(5-10kms)	BS	PR	Tuticorin (35)	EA	Rice & Cumbu	...	T 110.90 W 96.31 TW 14.59	757.57	0.04	208.47	N 10 M
30	Sangampatti	820.53	809 (180)	P(1)	-(-5kms)	W, HP	-(-5kms)	-(5-10kms)	-(-5Kms)	KR	Tuticorin (40)	EA	Rice & Cumbu	...	T 13.95 W 7.00 TW 6.95	703.14	...	103.44	N
31	Araikkulam	790.31	589 (136)	P(1), M(1)	-(5-10kms)	W, HP	-(-5kms)	-(5-10kms)	BS	PR	Tuticorin (26)	EA	Rice & Cumbu	90.07	T 109.20 W 83.42 TW 25.78	247.70	13.34	330.00	

Location Code No	Name of Village	Total area of the village (in hectares)	Total population and number of households	Amenities available (if not available within the village, a (—) is shown in the column and next to it in brackets, the in broad ranges viz. -5kms, 5—10kms and 10+kms of the place where the facility is available is given)					dash distance nearest					Land use (i.e. area under different types of land use in hectares rounded upto two decimal places)					Remarks including any place of religious, historical or archaeological interest
				Educational	Medical	Drinking Water (Potable)	Post and Telegraph	Day or Days of the market/ hat if any	Communications (Bus stop, Railway station, waterway)	Approach to village	Nearest town and distance (in kms.)	Power Supply	Staple food	Forest	Irrigated by source	Unirrigated	Culturable waste (including Gauchar and groves)	Area not available for cultivation	
(1)	(2)	(3)	(4)	(5)	(6)	(7)	(8)	(9)	(10)	(11)	(12)	(13)	(14)	(15)	(16)	(17)	(18)	(19)	(20)
32	Panchalamkurichi	2,092.57	2,771 (590)	P(4)	-(-5kms)	W, HP	-(-5kms)	-(5-10kms)	BS	PR	Tuticorin (26)	EA	Rice & Cumbu	751.99	T 156.37 W 48.24 TW 108.13	746.55	23.96	413.70	N 12 : Kattabomman Fort
33.	S. Kumarapuram	1,183.27	1,391 (321)	P(4)	-(-5kms)	W,TK,T	-(-5kms)	-(10+kms)	-(-5Kms)	KR	Tuticorin (20)	EA	Rice & Cumbu	...	T 37.63 W 24.43 TW 13.20	912.52	11.74	221.38	...
34	K. Shanmukhapuram	932.18	971 (204)	P(1)	-(10+kms)	W, HP	-(-5kms)	-(10+kms)	BS	PR	Tuticorin (19)	EA	Rice & Cumbu	...	...	848.02	1.28	82.88	...
35	Mel Marudur	1,324.51	541 (109)	P(2)	-(10+kms)	W, HP, TW, T	-(-5kms)	-(10+kms)	-(-5Kms)	KR	Tuticorin (16)	EA	Rice & Cumbu	...	T 8.08 W 8.08	952.10	1.88	362.45	T 2
36	D.Duraiswamipuram	1,079.34	1,229 (292)	P(2)	-(5-10kms)	W, HP	PO	-(10+kms)	-(-5Kms)	PR	Tuticorin (32)	EA	Rice & Cumbu	...	T 14.72 W 14.72	850.00	8.24	206.38	T 1
37	Pattanamarudur	1,074.88	790 (132)	P(1)	-(-5kms)	W	-(-5kms)	-(10+kms)	BS	PR	Tuticorin (12)	EA	Rice & Cumbu	...	T 40.68 W 1.23 TW 39.45	184.56	22 93	826.71	...
38	Taruvaikkulam	1,728.30	3,902 (762)	P(4),M(1), H(1)	MCW(1)	W, HP, TW, T	PTO	-(5-10kms)	BS	PR	Tuticorin (8)	EA	Rice & Cumbu	...	T 93.52 W 28.01 TW 65.51	265.97	256.33	1,112.48	N 1
39	Mel Arasadi	887.99	2,993 (681)	P(3)	-(5-10kms)	W, HP TK, T	PO	-(5-10kms)	BS	PR	Tuticorin (12)	EA	Rice & Cumbu	...	...	640.80	0.65	246.54	N 5
40	Valasamudram	734.50	560 (132)	P(1)	-(10+kms)	W, T	-(-5kms)	-(5-10kms)	BS	PR	Tuticorin (11)	EA	Rice & Cumbu	...	T 2.22 W 2.22	631.77	9.90	90.58	T 3
41	Sindalakottai	1,248.50	1,977 (452)	P(3), M(1) H (1)	D(1), MH(1)	W,HP,T	PO	-(5-10kms)	BS	PR	Tuticorin (16)	EA	Rice & Cumbu	...	T 49.74 W 18.72 TW 31.02	947.52	4.83	246.41	M 2: T 4

Location Code No	Name of Village	Total area of the village (in hectares)	Total population and number of households	Amenities available (if not available within the village, a (—) is shown in the column and next to it in brackets, the in broad ranges viz. -5kms, 5—10kms and 10+kms of the place where the facility is available is given)					dash distance nearest					Land use (i.e. area under different types of land use in hectares rounded upto two decimal places)						Remarks including any place of religious, historical or archaeological interest
				Educational	Medical	Drinking Water (Potable)	Post and Telegraph	Day or Days of the market/hat if any	Communications (Bus stop, Railway station, waterway)	Approach to village	Nearest town and distance (in kms.)	Power Supply	Staple food	Forest	Irrigated by source	Unirrigated	Culturable waste (including Gauchar and groves)	Area not available for cultivation	
(1)	(2)	(3)	(4)	(5)	(6)	(7)	(8)	(9)	(10)	(11)	(12)	(13)	(14)	(15)	(16)	(17)	(18)	(19)	(20)
42	Ottappidaram	3,537.09	6,605 (1,300)	P(3), M(1) H(1), PUC(1)	D(1), H(1)	TW, W, HP	PTO Phone	-(-5kms)	BS	PR	Tuticorin (24)	EA	Rice & Cumbu	...	T 362.58 W 203.37 TW 159.21	1,815.42	884 36	474.73	N 75: C 2: M 2: T 1
43	Kulasekharanallur	1,541.37	2,187 (458)	P(2)	-(5-10kms)	W, HP	PO	-(5-10kms)	BS	PR	Tuticorin (24)	EA	Rice & Cumbu	...	T 169.06 W 95.01 TW 74.05	795.08	...	577.23	...
44	Muramban	1,407.30	845 (176)	P(1)	-(-5kms)	W, HP	PO	-(10+kms)	-(-5kms)	KR	Tuticorin (29)	EA	Rice & Cumbu	...	T 14.16 W 10.27 TW 3.89	1,070.33	42.45	280.36	N 3
45	Ottainattam	1,326.29	2,545 (605)	P(2), M(1)	PHC(1)	W, HP TW, T	PTO Phone	-(5-10kms)	BS	PR	Tuticorin (32)	EA	Rice & Cumbu	...	T 68.38 W 58.38	1,104.69	0.72	152.50	N 60: M 1: T1
46	Kollankinaru	921.29	1,599 (344)	P(2), M(1)	-(-5kms)	W, T	PO	(10+kms)	BS	PR	Tirunelveli (32)	EA	Rice & Cumbu	...	T 79.30 W 79.30	722.52	8.08	111.39	N 5: M 1
47	Marudanvalvu-naraikinar	1,613.63	3,697 (817)	P(4), M(2)	-(5-10kms)	W, HP	PTO	-(5-10kms)	BS	PR	Tirunelveli (24)	EA	Rice & Cumbu	...	T 250.08 W 209.00 TW 41.08	710.97	5.01	647.57	N 20: M 1
48	Govindapuram	528.73	204 (50)	P(1)	-(5-10kms)	W	-(-5kms)	-(5-10kms)	-(5-10Kms)	KR	Tirunelveli (24)	EA	Rice & Cumbu	...	T 11.49 W 11.49	366.91	...	150.33	...
49	Kalappaipatti	1,605.82	1,541 (329)	P(3), M(1)	-(5-10kms)	W, HP	PO	-(5-10kms)	-(-5Kms)	KR	Tirunelveli (28)	EA	Rice & Cumbu	...	T 192.15 W 163.98 TW 28.17	524.95	4.70	884.02	N 4
50	Kilkottai	658.75	1,746 (381)	P(2), M(1)	-(5-kms)	W	PO	-(5-10kms)	BS	PR	Tirunelveli (32)	EA	Rice & Cumbu	...	T 57.31 W 52.56 TW 4.75	352.57	...	248.87	N 12
51	Kodiyangulam	534.93	930 (207)	P(1)	-(-5kms)	W, HP	PO	-(5-10kms)	-(-5Kms)	KR	Tuticorin (36)	EA	Rice & Cumbu	...	T 114.20 W 114.20	282.77	3.41	134.55	N 2
52	Akkanayakkan-patti	1,157.77	2,810 (594)	P(3), M(2)	-(5-10kms)	W, TW HP	PO, Phone	-(10+kms)	BS	PR	Tuticorin (40)	EA	Rice & Cumbu	...	T 132.38 W 104.80 TW 27.58	691.07	5.04	329.28	N 5: M 2

Location Code No	Name of Village	Total area of the village (in hectares)	Total population and number of households	Amenities available (if not available within the village, a dash (—) is shown in the column and next to it in broad ranges viz. -5kms, 5—10kms and 10+kms of the place where the facility is available is given): Educational	Medical	Drinking Water (Potable)	Post and Telegraph	Day or Days of the market/hat if any	Distance nearest: Communications (Bus stop, Railway station, waterway)	Approach to village	Nearest town and distance (in kms.)	Power Supply	Staple food	Land use (i.e. area under different types of land use in hectares rounded upto two decimal places): Forest	Irrigated by source	Unirrigated	Culturable waste (including Gauchar and groves)	Area not available for cultivation	Remarks including any place of religious, historical or archaeological interest
(1)	(2)	(3)	(4)	(5)	(6)	(7)	(8)	(9)	(10)	(11)	(12)	(13)	(14)	(15)	(16)	(17)	(18)	(19)	(20)
53	Maniyachchi	1,443.71	2,091 (466)	P(2)	MCW(1)	W, HP, T	PTO, Phone	-(10+kms)	BS, RS	PR	Tuticorin (30)	EA	Rice & Cumbu	...	T 75.12 W 41.91 TW 33.21	1,149.65	8.01	210.93	N 12: M 1
54	Paraikkuttam	873.03	805 (171)	P(1)	-(5-10kms)	W, HP	PO	-(10+kms)	BS	PR	Tuticorin (34)	EA	Rice & Cumbu	...	T 3.62 W 3.62	710.86	1.26	157 29	N 1
55	Melpandiyapuram	1,300.38	1,334 (277)	P(3)	-(5-10kms)	W, HP	PO	-(5-10kms)	BS, RS	PR	Tuticorin (30)	EA	Rice & Cumbu	...	...	1,025.31	9.80	265.27	N 1
56	Savarimangalam	2,153.08	2,846 (647)	P(3), M(2)	-(10+kms)	W, TW	PO	-(10+kms)	-(-5kms)	KR	Tuticorin (21)	EA	Rice & Cumbu	...	T 91.45 W 91.45	1,520.95	10.27	530.41	N 5: M 1: T 1
57	Jambulingapuram	1,035.99	1,609 (361)	P(3)	-(-5kms)	W, HP	PO	-(-5kms)	-(-5kms)	KR	Tuticorin (22)	EA	Rice & Cumbu	...	T 175.22 W 156.24 TW 18.98	632.06	2.48	225.23	...
58	Pudiyamputtur	870.62	5,874 (1213)	P(4), M(1), H(1)	D(3), MH(1)	W, HP T	PTO	Thursday	BS	PR	Tuticorin (20)	EA	Rice & Cumbu	...	T 151.67 W 145.29 TW 6.38	602.60	0.24	116.11	N 80: M 3: T 1
59	Swaminattam	1,346.80	1,815 (390)	P(1), M(1)	-(-5kms)	HP, T, TW, W	PO	-(-5kms)	BS	PR	Tuticorin (8)	EA	Rice & Cumbu	...	T 44.23 W 44.23	1,126.18	5.50	170.79	...
60	Terkkuveerapandiyapuram	1,288.87	1,229 (279)	P(2)	-(5-10kms)	W, HP, TW	PO	-(5-10kms)	-(5-10kms)	KR	Tuticorin (20)	EA	Rice & Cumbu	...	T 9.70 W 9.70	1,191.49	...	87.68	...
61	Sillanattam	1,156.50	1,510 (327)	P(2)	-(-5kms)	W, TW, T	PO	-(-5kms)	BS	PR	Tuticorin (16)	EA	Rice & Cumbu	...	T 12.02 W 12.02	975.60	14.92	153.96	...
62	Pudurpandiyapuram	972.63	1,362 (295)	P(2), M(1)	-(5-10kms)	W, HP, T, TW	-(-5kms)	-(5-10kms)	BS	PR	Tuticorin (8)	EA	Rice & Cumbu	...	T 1.33 TW 1.33	685.42	182.20	103.68	N 1: T 1
63	Kil arasadi	1,315.43	889 (163)	P(2), M(1)	-(5-10kms)	W	-(-5kms)	-(5-10kms)	BS	PR	Tuticorin (10)	EA	Rice & Cumbu	43.43	T 0.40 W 0.40	300.60	547.67	423.33	T 1
	Taluk Total	74,054.01	1,09,959 (24,015)	P — 130 M — 31 H — 8 PUC — 1	D — 6 H — 1 MCW — 2 MH — 2 PHC — 1									1,550.30	4,536.08	47,578.55	2,464 55	17,122.62	N 533 M 18 T 23 C 2

6. TUTICORIN TALUK

TUTICORIN TALUK
TIRUNELVELI DISTRICT

Mile 1 0 1 2 3 4
1 0 1 2 3 4 5 6 Kms

Note :- The entire Taluk has been treated as a single Panchayat union

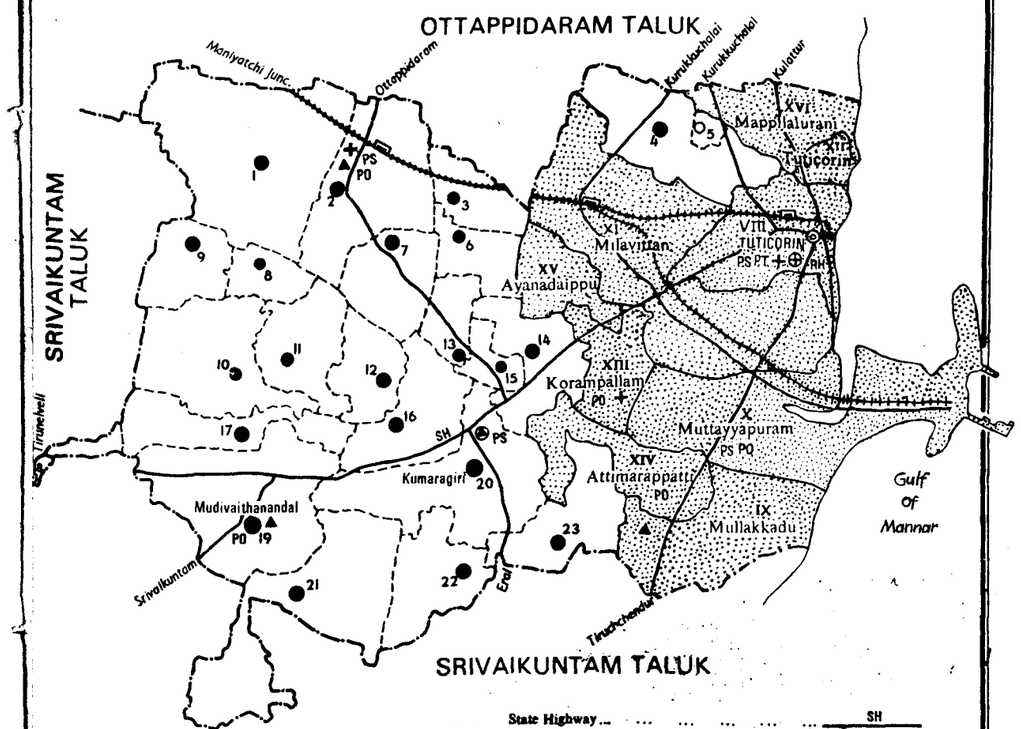

Boundary Taluk	
" Village with Location Code Number..	22
Taluk headquarters	
Villages having Population below 200	
" " 200 - 499	
" " 500 - 999	
" " 1000 - 4999	
" " 5000 & above ...	

State Highway	SH
Important Road	
Railway line with station (Metre gauge)	RS
River with stream	
Post office, Post and Telegraph office	PO PT
Police station	PS
Hospital, Primary health centre, Dispensary, Maternity and Child welfare centre ...	
Rest house, Travellers bungalow	RH
Urban area with Location Code Number	IX

Based upon Survey of India map with the permission of the Surveyor Surveyor General of India.

The territorial waters of India extend into the sea to a distance of twelve nautical miles measured from the appropriate base line.

© Government of India Copyright, 1985.
P.Z.P., C.S.O., Madras.5.

ALPHABETICAL LIST OF VILLAGES.

6. TUTICORIN TALUK

Sl. No.	Name of Village	L.C. No.
1.	Allikkulam	12
2.	Dalavaypuram	9
3.	Kattalangulam	21
4.	Kiltattaparai	7
5.	Kulaiyankarisal	23
6.	Kumaragiri	20
7.	Kuttudankadu	16
8.	Maravanmatam	14
9.	Meltattapparai	2
10.	Madivaithanandal	19
11.	Muttuswamipuram	6
12.	Perurani	11
13.	Pulippanjankulam	5
14.	Ramanathapuram	18
15.	Ramaswamipuram	8
16.	Sankarapperi	4
17.	Sendilampannai	15
18.	Servaikkaramatam	22
19.	Terkusilukkanpatti	13
20.	Timmarajapuram	10
21.	Umarikkottai	1
22.	Vadakkusilukkanpatti	3
23.	Varttakareddippatti	17

1981 CENSUS—
AMENITIES AND
VILLAGE DIRECTORY
6. TUTICORIN
LAND USE
TALUK

Location Code No	Name of Village	Total area of the village (in hectares)	Total population and number of households	Amenities available (if not available within the village, a (—)is shown in the column and next to it in brackets, the in broad ranges viz. -5kms, 5–10kms and 10+kms of the place where the facility is available is given)					dash distance nearest					Land use (i.e. area under different types of land use in hectares rounded upto two decimal places)					Remarks including any place of religious, historical or archaeological interest
				Educational	Medical	Drinking Water (Potable)	Post and Telegraph	Day or Days of the market/ hat if any	Communications (Bus stop, Railway station, waterway)	Approach to village	Nearest town and distance (in kms.)	Power Supply	Staple food	Forest	Irrigated by source	Unirrigated	Culturable waste (including Gauchar and groves)	Area not available for cultivation	
(1)	(2)	(3)	(4)	(5)	(6)	(7)	(8)	(9)	(10)	(11)	(12)	(13)	(14)	(15)	(16)	(17)	(18)	(19)	(20)
1	Umarikkottai	2,553.65	1,847 (422)	P(4), M(1)	-(5-10kms)	W, HP	PO	-(5-10kms)	-(-5kms)	KR	Tuticorin (18)	ED, EAg.	Rice & Cumbu	...	T 109.15 TK 17.87 W 41.35 WE 49.93	2,248.25	...	196.25	N 6:
2	Meltattaparai	1,533.68	2,292 (515)	P(2), M(1) O(1)	PHC(1), CHW(1)	W	PTO	-(5-10kms)	BS, RS	PR	Tuticorin (16)	EA	Rice & Cumbu	...	T 75.00 WE 65.00 W 10.00	1,078.50	170.36	209.82	N 10: T 2
3	Vadakku Silukkanpatti	469.93	628 (132)	P(1)	-(5-10kms)	W	-(-5kms)	-(5-10kms)	-(-5Kms)	KR	Tuticorin (14)	ED, EAg.	Rice & Cumbu	...	T 19.88 WE 19.88	389.16	43.16	17.73	N 5:
4	Sankarapperi	1,315.78	2,405 (469)	P(3), C(1) PUC(1)	-(5-10kms)	T, W, TK, TW	-(5-10kms)	-(5-10kms)	-(5–10Kms)	PR	Tuticorin (3)	EA	Rice & Cumbu	...	T 54 37 TK 12.49 W 41.88	618.77	443.83	198.81	N 4:
5	Pulippanjankulam	102.79	12 (3)	-(-5kms)	-(5-10kms)	W	-(5-10kms)	-(5–10kms)	BS	KR	Tuticorin (2)	—	Rice & Cumbu	...	T 2.69 W 2.69	...	4.68	95.42	...
6	Muttuswamipuram	613.08	686 (160)	P(2)	-(10+kms)	W	PO	-(5-10kms)	-(-5Kms)	KR	Tuticorin (1)	EA	Rice & Millets	...	T 17.71 W 1.42 WE 16.29	526.11	60.71	8.55	N 2: T 1
7	Kiltattaparai	786.35	1,359 (304)	P(1)	-(5-10kms)	W	PO	-(5-10kms)	BS	PR	Tuticorin (19)	ED, EAg.	Rice & Cumbu	...	T 36.42 WE 36.42	670.00	...	79.93	N 12
8	Ramaswamipuram	364.49	308 (72)	P(1)	-(5-10kms)	W	-(-5kms)	-(5-10kms)	-(-5kms)	KR	Tuticorin (25)	ED	Rice & Cumbu	...	...	248.56	30.68	85.25	N 5
9	Dalavoypuram	568.58	1,111 (266)	P(1)	-(10+kms)	HP, W	-(-5kms)	-(10+kms)	-(-5kms)	KR	Tuticorin (27)	ED	Rice & Cumbu	...	T 1.87 W 1.87	403.96	100.52	62.23	N 7
10	Timmarajapuram	1,204.74	946 (206)	P(2)	-(5-10kms)	W	PO	-(10+kms)	-(10+kms)	KR	Tuticorin (22)	ED. EAg.	Rice & Cumbu	...	T 36.22 W 2.83 WE 6.07 TK 27.32	869.78	185.50	11.24	N 3: M 1

Location Code No	Name of Village	Total area of the village (in hectares)	Total population and number of households	Amenities available (if not available within the village, a (—)is shown in the column and next to it in brackets, the in broad ranges viz. -5kms, 5–10kms and 10+kms of the place where the facility is available is given)					dash distance nearest					Land use (i.e. area under different types of land use in hectares rounded upto two decimal places)						Remarks including any place of religious, historical or archaeological interest
				Educational	Medical	Drinking Water (Potable)	Post and Telegraph	Day or Days of the market/ hat if any	Communications (Bus stop, Railway station, waterway)	Approach to village	Nearest town and distance (in kms.)	Power Supply	Staple food	Forest	Irrigated by source	Unirrigated	Culturable waste (including Gauchar and groves)	Area not available for cultivation	
(1)	(2)	(3)	(4)	(5)	(6)	(7)	(8)	(9)	(10)	(11)	(12)	(13)	(14)	(15)	(16)	(17)	(18)	(19)	(20)
11	Perurani	787.78	900 (187)	P(2)	-(5-10kms)	W, T	-(-5kms)	-(10+kms)	BS	KR	Tuticorin (23)	ED, EAg.	Rice & Cumbu	...	T 70.78 TK 39.55 W 2.85 WE 28.38	346.29	291.83	78.88	N 20
12	Allikulam	636.81	1,154 (227)	P(2)	-(5-10kms)	W	PO	-(10+kms)	-(-5kms)	KR	Tuticorin (18)	ED, EAg.	Rice & Cumbu	50.58	T 93.88 TK 33.18 W 60.70	436.48	...	55.24	...
13	Terku Silukkanpatti	441.30	647 (138)	P(1)	-(-5kms)	T, W	PO	-(10+kms)	BS	PR	Tuticorin (12)	ED, EAg.	Rice	424.00	...	...	...	17.30	...
14	Maravanmatam	1,135.38	1,995 (423)	P(3)	-(-5kms)	W, TK	-(-5kms)	-(5-10kms)	BS	PR	Tuticorin (6)	EA	Rice & Millets	...	T 79.80 TK 66.79 WE 13.01	309.91	316.63	429.04	N 4: T 1
15	Sendilampannai	224.37	217 (41)	P(1)	-(-5kms)	T	PO	(10+kms)	-(10+kms)	PR	Tuticorin (13)	ED, EAg.	Rice & Cumbu	...	...	183.38	24.81	16.18	N 1
16	Kuttadankadu	284.18	1,996 (469)	P(2)	-(-5kms)	T, W	PO	-(10+kms)	-(-5kms)	KR	Tuticorin (18)	EA	Rice & Cumbu	...	T 107.51 TK 95.37 WE 12.14	63.81	0.66	112.20	N 10: M 1
17	Varttakareddippatti	1,132.02	1,769 (425)	P(1), M(1)	CHW(1)	W, T	-(-5kms)	-(5-10kms)	-(5-10Kms)	KR	Tuticorin (21)	EA	Rice & Cumbu	...	T 78.92 TK 75.28 WE 3.64	907.67	36.75	108.68	N 3
18	Ramanathapuram	159.06	449 (90)	P(1)	-(5-10kms)	W, TK	-(-5kms)	-(10+kms)	-(-5Kms)	KR	Tuticorin (24)	ED	Rice & Cumbu	...	T 3.76 TK 3.76	144.23	...	11.07	N 1
19	Mudivaithanandal	1,930.82	5,296 (1,319)	P(5), M(1), H(1)	CHW(1)	T, W	PTO	-(10+kms)	BS	PR	Tuticorin (20)	EA	Rice & Cumbu	...	T 238.69 TK 125.25 W 1.45 WE 111.99	1,336.76	85.03	270.34	N 60

Location Code No	Name of Village	Total area of the village (in hectares)	Total population and number of households	Amenities available (if not available within the village, a (—) is shown in the column and next to it in brackets, the in broad ranges viz. -5kms, 5–10kms and 10+kms of the place where the facility is available is given)					dash distance nearest					Land use (i.e. area under different types of land use in hectares rounded upto two decimal places)					Remarks including any place of religious, historical or archaeological interest
				Educational	Medical	Drinking Water (Potable)	Post and Telegraph	Day or Days of the market/hat if any	Communications (Bus stop, Railway station, waterway)	Approach to village	Nearest town and distance (in kms.)	Power Supply	Staple food	Forest	Irrigated by source	Unirrigated	Culturable waste (including Gauchar and groves)	Area not available for cultivation	
(1)	(2)	(3)	(4)	(5)	(6)	(7)	(8)	(9)	(10)	(11)	(12)	(13)	(14)	(15)	(16)	(17)	(18)	(19)	(20)
20	Kumaragiri	1,635.96	6,899 (1,479)	P(7), M(2), H(1),PUC(1)	RP(2)	T, TK, W	PTO	-(10+kms)	BS	PR	Tuticorin (11)	EA	Rice & Millets	...	T 129.29 TK 53.38 W 75.91	146.51	753.11	607.05	N 200: M 10: C 3: T 1
21	Kattalangulam	1,907.75	2,183 (501)	P(3)	-(-5kms)	W, HP	PO	-(-5kms)	-(-5Kms)	KR	Tuticorin (35)	EA	Rice & Cumbu	...	T 274.12 TK 80.83 W 6.17 WE 187.12	321.82	1,209.78	102.03	N 1: M 2
22	Servaikkaranmatam	1,035.96	4,276 (871)	P(2), M(2)	D(1), RP(1)	W, T	PO	Sunday	BS	PR	Tuticorin (19)	EA	Rice	...	T 47.08 TK 2.47 WE 44.61	72.87	803.35	112.66	N 5
23	Kuliyankarisal	1,265.96	4,292 (924)	P(4), M(1)	-(-5kms)	T, W, TK	PO	-(10+kms)	BS	PR	Tuticorin (17)	EA	Rice	...	T 803.74 TK 800.87 W 2.87	82.48	237.15	142.59	N 150, M 5: C 3: T 1
	Taluk Total	22,089.79	43,667 (9,633)	P — 51 M — 9 H — 2 PUC — 2 C — 1 O — 1	D — 1 PHC — 1 CHW — 3 RP — 3									474.58	2,280.88	11,405.30	4,798.54	3,130.49	N - 529 M - 19 C - 6 T - 6

Foot Note : The following villages forms part of the Towns noted against it and are hence is not shown in the Village Directory.

	Villages treated as Census Towns	Name of Town in which included
	Mullakkadu	Tuticorin (M)
	Milavittan	
	Tuticorin	
	Korampallam	
	Ayyanudaippu	
	Mappillaiurani	
A Part of	Sankarapperi	Tuticorin (M)

7. SRIVAIKUNTAM TALUK

ALPHABETICAL LIST OF VILLAGES.

SRIVAIKUNTAM TALUK

Sl. No.	Name of Village	L.C. No.
1.	Agaram	38
2.	Alanda	1
3.	Alikkudi	20
4.	Alwarkarkulam	29
5.	Aniyaparanallur	14
6.	Arampannai	27
7.	Arumugamangalam	40
8.	Chekkarakudi	3
9.	Cherakkulam	49
10.	Chettimallanpatti	13
11.	Deyvachchilaipuram	11
12.	Ellainayakkanpatti	12
13.	Iruvappapuram	36
14.	Kaliyavur	7
15.	Kalvay	51
16.	Karungulam	46
17.	Kilpidagaiappankovil	56
18.	Kilpidagaikasba	57
19.	Kilpidagaivaradarajapuram	54
20.	Kilputtaneri	18
21.	Kilvallanadu	10
22.	Kodungani	63
23.	Kongarayankurichchi	28
24.	Korkai	62
25.	Kottarakkurichchi	59
26.	Manakkarai	23
27.	Mangalakkurichchi	58
28.	Manjanirkayal	37

ALPHABETICAL LIST OF VILLAGES.

SRIVAIKUNTAM TALUK

Sl. No.	Name of Village	L.C. No.
29.	Maramangalam	39
30.	Mukkani	64
31.	Murappanadukovilpattu	8
32.	Murappanadupudugramam	21
33.	Muttalangurichchi	25
34.	Nanalkadu	22
35.	Nattatti	34
36.	Padmanabhamangalam	31
37.	Parakramapandi	55
38.	Perungulam	33
39.	Perur	43
40.	Puvani	2
41.	Seydunganallur	47
42.	Singattakurichchi	5
43.	Siruttondanallur	41
44.	Sivagalai	42
45.	Srimulakkarai	32
46.	Sriparankusanallur	53
47.	Tannuttu	15
48.	Terkukariseri	48
49.	Tiruppanichettikulam	35
50.	Tiruppanichettiyarpatti	61
51.	Tiruppuliyangudi	44
52.	Tolappanpannai	30
53.	Ulakkudi	6
54.	Vadakkukariseri	4
55.	Vadavallanadu	9
56.	Valavallan	60

ALPHABETICAL LIST OF VILLAGES.

SRIVAIKUNTAM TALUK

Sl. No.	Name of Village	L.C. No.
57.	Vallakkulam	50
58.	Vallanadukasba	17
59.	Vallanadu R.F.	16
60.	Vasavappapuram	19
61.	Veluradichchanallur	45
62.	Veiurkasba	52
63.	Vitthalapuram	24
64.	Vitthalapuramkovilpathu	26

1981 CENSUS – VILLAGE DIRECTORY
AMENITIES AND LAND USE
7. SRIVAIKUNTAM TALUK

Location Code No	Name of Village	Total area of the village (in hectares)	Total population and number of households	Amenities available (if not available within the village, a (–) is shown in the column and next to it in brackets, the distance in broad ranges viz. -5kms, 5–10kms and 10+kms of the nearest place where the facility is available is given)									Land use (i.e. area under different types of land use in hectares rounded upto two decimal places)						Remarks including any place of religious, historical or archaeological interest
				Educational	Medical	Drinking Water (Potable)	Post and Telegraph	Day or Days of the market/ hat if any	Communications (Bus stop, Railway station, waterway)	Approach to village	Nearest town and distance (in kms.)	Power Supply	Staple food	Forest	Irrigated by source	Unirrigated	Culturable waste (including Gauchar and groves)	Area not available for cultivation	
(1)	(2)	(3)	(4)	(5)	(6)	(7)	(8)	(9)	(10)	(11)	(12)	(13)	(14)	(15)	(16)	(17)	(18)	(19)	(20)
1	Alanda	1,260.99	2,523 (532)	P(2), M(1), H(1)	-(-5kms)	T,W,HP	PO	-(10+kms)	BS,RS	PR	Palayankottai (20)	EA	Rice & Cumbu	...	T 162.50 TK 12.00 WE 120.50 W 30.00	1,015.00	...	83.49	N 10
2	Puvani	2,414.55	2,948 (674)	P(2), M(1)	-(-5kms)	W, TK, HP	PTO	-(10+kms)	BS	PR	Palayankottai (20)	EA	Rice & Cumbu	...	T 115.70 TK 35.73 WE 73.82 W 6.15	2,090.68	15.79	192.38	N 60
3	Chekarkudi	2,991.80	5,808 (1401)	P(6), M(1) H(1)	MCW	W, HP	PO Phone	(10+kms)	BS	PR	Srivaikuntam (15)	EA, EAg.	Rice & Cumbu	...	T 52.42 TK 12.16 WE 24.36 W 15.05 TWE 0.85	2,855.69	7.71	75.98	N 250
4	Vadakku Kariseri	1,676.49	1.428 (316)	P(3)	-(5kms)	T,W,HP	PO	-(10+kms)	BS	PR	Srivaikuntam (15)	ED, EAg.	Rice & Cumbu	...	T 69.90 TK 35.40 WE 31.00 W 3.50	1,201.45	...	405.14	N 10
5	Singattakurichchi	2,270.75	2,535 (577)	P(3) M(1)	MCW(1)	W, TK HP	PO Phone	-(10+kms)	BS	PR	Palayankottai (26)	ED, EAg.	Rice & Cumbu	...	T 168.70 TK 20.40 WE 12.50 W 135.80	1,270.40	570.90	260.75	N 28
6	Ulakkudi	558.71	605 (133)	P(1)	-(5-10kms)	W, HP	-(-5kms)	-(10+kms)	-(-5kms)	KR	Palayankottai (18)	ED, EAg.	Rice & Cumbu	...	T 98.00 TK 77.77 WE 16.19 W 4.04	230.31	106.13	124.27	N 1
7	Kaliyavur	1,063.32	2,650 (639)	P(1), M(1)	-(5-10kms)	R	PO	-(10+kms)	BS	PR	Palayankottai (20)	ED, EAg.	Rice	...	T 88.00 TK 60.34 GC 7.43 WE 20.23	521.88	388.61	64.73	N 12: M 1

Location Code No	Name of Village	Total area of the village (in hectares)	Total population and number of households	Amenities available (if not available within the village, a dash (—) is shown in the column and next to it in brackets, the distance in broad ranges viz. -5kms, 5–10kms and 10+kms of the nearest place where the facility is available is given)					Communications (Bus stop, Railway station, waterway)	Approach to village	Nearest town and distance (in kms.)	Power Supply	Staple food	Land use (i.e. area under different types of land use in hectares rounded upto two decimal places)					Remarks including any place of religious, historical or archaeological interest
				Educational	Medical	Drinking Water (Potable)	Post and Telegraph	Day or Days of the market/hat if any						Forest	Irrigated by source	Unirrigated	Culturable waste (including Gauchar and groves)	Area not available for cultivation	
(1)	(2)	(3)	(4)	(5)	(6)	(7)	(8)	(9)	(10)	(11)	(12)	(13)	(14)	(15)	(16)	(17)	(18)	(19)	(20)
8	Murappanadu-kovilpattu	333.87	1,457 (360)	P(2)	RP(1)	HP, R,W	PO Phone	-(-5kms)	-(-5kms)	KR	Palayankottai (15)	EA	Rice	...	T 103.24 GC 97.23 TK 2.87 WE 1.62 W 1.62	44.00	7.56	179.07	N 80
9	Vada Vallanadu	1,467.42	2,051 (477)	P(1)	PHC(1)	T,W, TK, HP, C	-(-5kms) PTO	-(5-10kms) -(10+kms)	BS	PR	Palayankottai (15)	EA	Rice & Cumbu	...	T 200.15 GC 87.29 TK 86.04 WE 22.49 W 4.33	25.08	1,121.51	120.68	N 15: T 1
10	Kil Vallanadu	2,865.80	741 (174)	P(2)	-(-5kms)	W, HP	PO	-(10+kms)	BS	PR	Srivaikuntam (15)	ED, EAg.	Rice	...	T 144.60 TK 16.00 WE 36.00 W 75.00 TWE 17.60	506.00	1,805.00	410.00	N 2
11	Deyvachchilai-puram	462.76	748 (191)	P(1)	-(-5kms)	W	PO	-(10+kms)	BS	PR	Srivaikuntam (16)	EA	Rice & Cumbu	...	T 17.66 TK 7.46 WE 10.20	368.94	39.97	36.19	N 20: M 3: T 2
12	Ellainayakkan-patti	702.25	2,046 (551)	P(2), M(2)	MCW(1)	W, HP	PO	-(10+kms)	BS	PR	Srivaikuntam (16)	ED, EAg.	Rice	...	T 43.03 TK 16.03 WE 27.00	583.00	70.09	6.13	N 25:
13	Chettimallanpatti	388.89	353 (85)	P(1)	-(-5kms)	W	PO	-(10+kms)	-(-5kms)	PR	Srivaikuntam (15)	ED, EAg.	Rice & Cumbu	...	T 17.52 TK 11.62 WE 5.40 W 0.50	295.87	52.20	23.30	N 4
14	Aniyaparanallur	2,110.32	2,389 (605)	P(2), M(1) H(1)	-(10+kms)	W, HP	PO	-(10+kms)	BS	PR	Srivaikuntam (11)	EA	Rice	...	T 182.23 TK 49.75 WE 88.32	1,025.34	355.46	547.29	N 15: T 2

1981 CENSUS–
AMENITIES AND
7. SRIVAIKUNTAM

VILLAGE DIRECTORY
LAND USE
TALUK

Location Code No	Name of Village	Total area of the village (in hectares)	Total population and number of households	Amenities available (if not available within the village, a (—) is shown in the column and next to it in brackets, the in broad ranges viz. -5kms, 5—10kms and 10+kms of the place where the facility is available is given) Educational	Medical	Drinking Water (Potable)	Post and Telegraph	Day or Days of the market/hat if any
(1)	(2)	(3)	(4)	(5)	(6)	(7)	(8)	(9)
15	Tannuttu	531.64	369 (75)	-(-5kms)	-(-5kms)	W, HP	-(-5kms)	-(5-10kms)
16	Vallanadu RF	2,059.06						Reserve
17	Vallanadu Kasba	639.83	5,918 (1,411)	P(3), M(1) H(1), AC(2)	PHC(1)	T,W,TK HP, C	PTO Phone	-(5-10kms)
18	Kil Puttaneri	153.42	914 (246)	P(1)	-(-5kms)	W,TK,T	-(-5kms)	-(5-10kms)
19	Vasavappapuram	442.91	2,770 (727)	P(1), M(1)	-(-5kms)	W, C	PO, Phone	-(-5kms)
20	Alikudi	79.31	536 (131)	P(1)	-(-5kms)	W, R, C	-(-5kms)	-(5-10kms)
21	Murappanadu-Pudugramam	209.91	798 (221)	P(2), M(1)	-(5-10kms)	W, R, C	-(5-10kms)	-(5-10kms)
22	Nanalkadu	174.74	371 (102)	P(1)	-(-5kms)	HP	-(-5kms)	-(10+kms)
23	Manakkarai	1,095.43	3,518 (851)	P(4), M(1)	-(-5kms)	W,HP,C	-(-5kms)	-(5-10kms)

Distance nearest Communications (Bus stop, Railway station, waterway)	Approach to village	Nearest town and distance (in kms.)	Power Supply	Staple food	Land use (i.e. area under different types of land use in hectares rounded upto two decimal places) Forest	Irrigated by source	Unirrigated	Culturable waste (including Gauchar and groves)	Area not available for cultivation	Remarks including any place of religious, historical or archaeological interest
(10)	(11)	(12)	(13)	(14)	(15)	(16)	(17)	(18)	(19)	(20)
-(-5kms)	KR	Srivaikuntam (10)	ED, EAg.	Rice & Cumbu	...	T 36.17 WE 1.90 W 13.83 O 20.44	218.45	265.81	11.21	...
Forest BS	PR	Palayankottai (12)	ED, EAg.	Rice	...	T 145.37 GC 114.08 TK 5.87 WE 2.15 TWE 23.27	311.76	6.32	176.38	N 39: M 1: C 1
BS	PR	Srivaikuntam (11)	ED	Rice	...	T 65.63 TK 65.63	3.13	0.12	84.54	N 15
BS	PR	Palayankottai (12)	ED, EAg.	Rice	...	T 231.20 GC 200.05 TK 14.05 WE 13.05 W 4.05	93.00	70.01	48.70	N 30: M 2
BS	PR	Palayankotiai (12)	ED, EAg.	Rice	...	T 55.08 GC 55.08	2.13	6.84	15.26	N 14
BS	PR	Palayankottai (12)	ED	Rice	...	T 119.23 GC 119.23	6.30	0.34	84.04	N 15
-(5-10kms)	KR	Srivaikuntam (10)	ED, EAg.	Rice	...	T 137.70 GC 127.00 TK 7.62 WE 3.08	11.47	0.08	25.49	N 3
BS	PR	Srivaikuntam (10)	ED, EAg.	Rice	...	T 303.54 GC 202.37 TK 16.18 WE 80.94 TWE 4.05	602.95	14.96	173.98	N 15: T 4

1981 CENSUS—
AMENITIES AND
7. SRIVAIKUNTAM

VILLAGE DIRECTORY
LAND USE
TALUK

Location Code No	Name of Village	Total area of the village (in hectares)	Total population and number of households	Amenities available (if not available within the village, a (—) is shown in the column and next to it in brackets, the in broad ranges viz. -5kms, 5—10kms and 10+kms of the place where the facility is available is given)					dash distance nearest					Land use (i.e. area under different types of land use in hectares rounded upto two decimal places)					Remarks including any place of religious, historical or archaeological interest
				Educational	Medical	Drinking Water (Potable)	Post and Telegraph	Day or Days of the market/hat if any	Communications (Bus stop, Railway station, waterway)	Approach to village	Nearest town and distance (in kms.)	Power Supply	Staple food	Forest	Irrigated by source	Unirrigated	Culturable waste (including Gauchar and groves)	Area not available for cultivation	
(1)	(2)	(3)	(4)	(5)	(6)	(7)	(8)	(9)	(10)	(11)	(12)	(13)	(14)	(15)	(16)	(17)	(18)	(19)	(20)
24	Vithalapuram	443.78	2,669 (696)	P(4), AC(1)	-(5-10kms)	T,W,TK	-(-5kms)	-(-5kms)	-(-5kms	PR	Palayankottai (15)	EA	Rice	...	T 157.52 GC 12.12 TK 122.67 WE 20.98 W 1.75	127.15	134.42	24.69	N 10
25	Muttalangurichchi	442.95	1,097 (295)	P(1), AC(1)	-(5-10kms)	W, TK, HP	-(-5kms)	-(-5kms)	BS	KR	Palayankottai (15)	EAg.	Rice	...	T 163.88 GC 67.75 TK 82.88 W 13.25	2.51	94.66	181.90	N 17: T 1
26	Vitthalapuram-kovilpathu	74.34	943 (245)	-(-5kms)	-(-5kms)	W, TK, HP	-(-5kms)	-(-5kms)	BS	PR	Palayankottai (14)	ED	Rice	...	T 47.95 GC 9.05 TK 38.90	3.76	16.18	6.45	N 6
27	Arampannai	160.78	2,088 (448)	P(1), M(1),	MCW(1)	W, R	PO	-(5-10kms)	BS	PR	Srivaikuntam (9)	EA	Rice	...	T 82.86 TK 82.86	47.16	4.78	25.98	N 25: M 1
28	Kongarayan-kurichchi	376.45	2,527 (582)	P(1), M(1), H(1)	-(-5kms)	T,W,HP	PO	-(5-10kms)	BS	PR	Srivaikuntam (9)	EA	Rice	...	T 96.75 GC 93.00 WE 1.75 W 2.00	89.16	42.17	148.37	N 18: M 2: C 2: T 1
29	Alwarkarkulam	411.58	1,852 (436)	P(1), M(1)	-(-5kms)	T,W,TK	PO	-(5-10kms)	BS	PR	Srivaikuntam (7)	EA	Rice	...	T 232.44 GC 203.75 W 10.06 WE 14.15 TWE 4.48	13.76	78.92	86.46	N 15: T 1
30	Tolappanpannai	667.21	1,447 (336)	P(1)	-(-5kms)	W, TK HP,R,C	-(-5kms)	-(-5kms)	BS	PR	Srivaikuntam (1)	ED, EAg.	Rice	...	T 220.77 GC 65.10 TK 142.72 WE 12.95	16.85	2.01	427.58	N 21: M 1: C 1: T 2
31	Padmanabha-mangalam	1,774.30	2,590 (566)	P(3), M(1), C(1), PUC(1)	MCW(1)	W, TK, HP	PO Phone	-(-5kms)	BS	PR	Srivaikuntam (3)	ED, EAg.	Rice	...	T 264.85 GC 32.72 TK 229.61 WE 2.52	230.31	106.13	124.27	N 25: M 2: C 1: T 1

Location Code No	Name of Village	Total area of the village (in hectares)	Total population and number of households	Amenities available (if not available within the village, a (—) is shown in the column and next to it in brackets, the in broad ranges viz. -5kms, 5—10kms and 10+kms of the place where the facility is available is given)					dash distance nearest					Land use (i.e. area under different types of land use in hectares rounded upto two decimal places)					Remarks including any place of religious, historical or archaeological interest
				Educational	Medical	Drinking Water (Potable)	Post and Telegraph	Day or Days of the market/ hat if any	Communications (Bus stop, Railway station, waterway)	Approach to village	Nearest town and distance (in kms.)	Power Supply	Staple food	Forest	Irrigated by source	Unirrigated	Culturable waste (including Gauchar and groves)	Area not available for cultivation	
(1)	(2)	(3)	(4)	(5)	(6)	(7)	(8)	(9)	(10)	(11)	(12)	(13)	(14)	(15)	(16)	(17)	(18)	(19)	(20)
32	Sri Mulakkarai	1,617.44	3,308 (770)	P(3), M(1)		MCW	T,W,HP	PTO Phone	-(-5kms)	BS	PR	Srivaikuntam (5)	EA	Rice	...	T 160.29 GC 10.71 TK 105.05 WE 38.46 W 6.07	199.95	801.74	455.46	N 92: M 2: C 2: T 1
33	Perungulam	1,108.84	6,247 (1,445)	P(4), M(1) H(1)	MCW(1)	T, W, TK, HP	PTO	-(-5kms)	BS	PR	Eral (5)	EA	Rice Cumbu	...	T 546.47 TK 542.34 WE 4.33	523.97	...	38.18	N 120: M 7: T 2
34	Nattatti	1,268.98	1,714 (418)	P(4)	-(-5kms)	T, W	PO	-(-5kms)	BS	PR	Srivaikuntam (3)	ED, EAg.	Rice	...	T 62.00 TK 22.00 WE 40.00	444.00	687 00	75 98	N 12: M 1: T 1
35	Tiruppanichetti kulam	256.55	781 (178)	M(2)	RP(1)	T, W, TK, C	PO	-(-5kms)	BS	PR	Srivaikuntam (2)	ED, EAg.	Rice	...	T 73.49 GC 54.24 TK 15.15 WE 4.10	138.86	...	44.20	N 5
36	Iruvappapuram	1,712.01	1,758 (370)	P(3), M(1),	-(-5kms)	T,W,TK	-(-5kms)	-(5-10kms)	BS	PR	Srivaikuntam (2)	ED, EAg.	Rice	...	T 1,091.00 TK 1,091.00	102.00	150.00	369.01	N 15: C 2: T 1
37	Manjanirkayal	294.74	1,116 (249)	P(1)	-(-5kms)	T,W,TK	-(-5kms)	-(5-10kms)	-(-5kms)	KR	Eral (10)	ED	Rice	...	T 92.97 TK 92.97	24.37	142.08	35.32	N 10
38	Agaram	239.18	1,789 (406)	P(1), M(1)	-(-5kms)	W, TK	PO	(5-10kms)	BS	PR	Eral (8)	ED	Rice	...	T 123.54 GC 92.35 TK 31.19	80.94	0.65	34.05	N 17
39	Maramangalam	631.06	3,470 (774)	P(3), M(1), H(1)	D(1)	T,W	PO	Monday	BS	PR	Eral (9)	ED, EAg.	Rice	...	T 453.19 GC 42.24 TK 410.54 W 0.41	125.14	0.34	52.39	N 25: M 2: T 2
40	Arumugamangalam	659.36	1,115 (271)	P(1) M(1)	MCW	T,W,TK, TW	PO	-(-5kms)	BS	PR	Eral (5)	ED	Rice	...	T 216.75 GC 10.82 TK 205.93	70.30	0.08	372.23	N 7

Location Code No	Name of Village	Total area of the village (in hectares)	Total population and number of households	Amenities available (if not available within the village, a (—)is shown in the column and next to it in brackets, the in broad ranges viz. -5kms, 5–10kms and 10+kms of the place where the facility is available is given)					dash distance nearest					Land use (i.e. area under different types of land use in hectares rounded upto two decimal places)					Remarks including any place of religious, historical or archaeological interest
				Educational	Medical	Drinking Water (Potable)	Post and Telegraph	Day or Days of the market/ hat if any	Communications (Bus stop, Railway station, waterway)	Approach to village	Nearest town and distance (in kms.)	Power Supply	Staple food	Forest	Irrigated by source	Unirrigated	Culturable waste (including Gauchar and groves)	Area not available for cultivation	
(1)	(2)	(3)	(4)	(5)	(6)	(7)	(8)	(9)	(10)	(11)	(12)	(13)	(14)	(15)	(16)	(17)	(18)	(19)	(20)
41	Siruttondanallur	400.97	4,184 (990)	P(7), M(1), H(1), PUC(1)	-(-5kms)	T,W,HP, C	PO	Wednesday	BS	PR	Eral (1)	EA	Rice	...	T 119.04 GC 82.62 W 22.26 WE 14.16	165.42	0.06	116.45	N 80: M 17: C 11: T 9
42	Sivagalai	737.32	3,819 (935)	P(1), M(1)	MCW(1), D(1)	W, TK, HP	PO	-(5-10kms)	BS	PR	Eral (2)	EA	Rice	...	T 162.00 TK 162.00	122.00	142.00	311.32	N 15
43	Perur	314.82	1,504 (332)	P(1), M(1)	-(-5kms)	T, W, TK, HP	PO	-(-5kms)	BS	PR	Srivaikuntam (5)	ED	Rice	...	T 274.39 TK 274.39	5.21	0.25	34.97	N 8: M 1
44	Tiruppuliyangudi	320.00	926 (234)	P(1)	-(-5kms)	T,W, HP	PO	-(-5kms)	BS	PR	Srivaikuntam (2)	ED	Rice	...	T 288.06 TK 288.06	13.95	...	17.99	N 5
45	Velur Adichchanallur	294.99	1,377 (327)	P(2)	-(-5kms)	HP ,R TK	-(-5kms)	-(-5kms)	BS	PR	Srivaikuntam (5)	EA	Rice	...	T 203.92 TK 195.54 WE 7.47 W 0.91	15.62	22.05	53.40	N 20
46	Karungulam	1,367.25	5,805 (1,397)	P(6), M(2), H(1),AC(2), PUC(1)	D, FPC, RP, CHW, MCW	T,W,TK HP, R	PTO Phone	-(-5kms)	BS, RS	PR	Srivaikuntam (10)	EA	Rice	...	T 404.36 GC 359.90 TK 1.23 WE 43.23	421.26	10.09	531.54	N 125: M 4: C 1: T 3
47	Soydunganallur	1,084.10	5,138 (1,205)	P(1), M(1)	D	T, TW, TK, HP	PTO Phone	Sunday	BS, RS	PR	Srivaikuntam (12)	EA	Rice	...	T 339.93 GC 7.99 TK 293.75 WE 38.19	34.32	380.65	329.20	N 203
48	Terku Kariseri	1,568.36	1,015 (247)	P(1), AC(1)	-(-5kms)	W, TK, HP	-(-5kms)	-(5-10kms)	BS	PR	Srivaikuntam (14)	ED, EAg.	Rice	...	T 128.94 TK 94.13 WE 34.81	364.23	830.48	244.71	N 3
49	Cherakkulam	2,223.28	4,786 (1,126)	P(5), M(1)	MCW(1),O(2)	T, W, TK, HP	PO Phone	-(10+kms)	BS	PR	Srivaikuntam (10)	EA	Rice	...	T 413.26 TK 251.30 WE 161.96	1,601.98	121.58	86.46	N 20: T 1

Amenities available (if not available within the village, a dash (—) is shown in the column and next to it in brackets, the distance in broad ranges viz. -5kms, 5–10kms and 10+kms of the place where the facility is available is given)

Location Code No	Name of Village	Total area of the village (in hectares)	Total population and number of households	Educational	Medical	Drinking Water (Potable)	Post and Telegraph	Day or Days of the market/hat if any
(1)	(2)	(3)	(4)	(5)	(6)	(7)	(8)	(9)
50	Vallakkulam	2,594.12	3,167 (817)	P(7), AC(5)	-(-5kms)	W, TK, HP	PO	-(5 10kms)
51	Kalvay	1,146.88	2,866 (660)	P(1), M(1), AC(1)	-(-5kms)	T, W, TK, HP	-(-5kms)	-(5-10kms)
52	Velur Kasba	925.95	3,422 (766)	P(2), M(2)	MCW(1)	T, W, TK, HP	PO	Monday
53	Sriparankusanallur	495.87	2,283 (556)	P(2), M(1)	-(-5kms)	T, W, TW, HP	PO	-(-5kms)
54	Kil Pidagai Varadarajapuram	252.85	1,161 (307)	P(1)	MCW(1)	W, C	-(-5kms)	-(-5kms)
55	Parakramapandi	319.18	1,099(281)	P(2)	-(-5kms)	T,W,HP	PO	-(-5kms)
56	Kil Pidagai Appankovil	406.02	998 (226)	P(2)	-(5-10kms)	W, HP, R, C	PO	-(5-10kms)
57	Kil Pidagai (Kasba)	378.63	973 (247)	P(3)	-(-5kms)	T, W, C, R	-(-5kms)	-(5-10kms)
58	Mangalakkurichchi	456.89	1,122 (273)	P(1)	-(-5kms)	T, W, HP,R,C	-(-5kms)	-(-5kms)

VILLAGE DIRECTORY
LAND USE
TALUK

dash
distance
nearest

Land use (i.e. area under different types of land use in hectares rounded upto two decimal places)

Communications (Bus stop, Railway station, waterway)	Approach to village	Nearest town and distance (in kms.)	Power Supply	Staple food	Forest	Irrigated by source	Unirrigated	Culturable waste (including Gauchar and groves)	Area not available for cultivation	Remarks including any place of religious, historical or archaeological interest
(10)	(11)	(12)	(13)	(14)	(15)	(16)	(17)	(18)	(19)	(20)
BS	PR	Srivaikuntam (12)	EA	Rice & Cumbu	...	T 436.79 TK 166.60 W 5.67 WE 264.52	177.77	1,596.33	293.23	N 75
BS	PR	Srivaikuntam (8)	EA	Rice & Cumbu	...	T 377.18 GC 60.26 TK 220.54 W 1.58 WE 94.80	204.91	245.75	289.04	N 94: T 1
-(-5kms)	PR	Srivaikuntam (5)	EA	Rice	...	T 292 34 GC 1.65 TK 275.55 WE 15.05 W 0.09	22.48	2.11	609.02	N 25: M 1: C 1: T 3
BS, RS	PR	Srivaikuntam (1)	EA	Rice	...	T 20.28 TK 4.98 W 15.30	291.50	31.24	152 85	N 25
BS	PR	Srivaikuntam (3)	ED, EAg.	Rice	...	T 136.91 GC 121.66 TK 9.55 WE 5.70	48.85	25.22	41.87	N 15: T 1
BS	PR	Srivaikuntam (5)	ED, EAg.	Rice	...	T 276.92 TK 276.92	17.41	...	24.85	N 15
BS	PR	Srivaikuntam (5)	ED	Rice	...	T 156.40 GC 156.40	45.20	...	204.41	N 5
BS	PR	Eral (5)	ED	Rice	...	T 243.00 GC 243.00	53.49	2.47	79.67	N 10
BS	PR	Eral (4)	EA	Rice	...	T 222.79 GC 221.78 WE 1.01	116.64	...	117.46	N 13

1981 CENSUS – AMENITIES AND VILLAGE DIRECTORY

7. SRIVAIKUNTAM — LAND USE — TALUK

Location Code No	Name of Village	Total area of the village (in hectares)	Total population and number of households	Amenities available (if not available within the village, a dash (—) is shown in the column and next to it in brackets, the distance in broad ranges viz. -5kms, 5–10kms and 10+kms of the nearest place where the facility is available is given): Educational	Medical	Drinking Water (Potable)	Post and Telegraph	Day or Days of the market/hat if any	Communications (Bus stop, Railway station, waterway)	Approach to village	Nearest town and distance (in kms.)	Power Supply	Staple food	Land use (i.e. area under different types of land use in hectares rounded upto two decimal places): Forest	Irrigated by source	Unirrigated	Culturable waste (including Gauchar and groves)	Area not available for cultivation	Remarks including any place of religious, historical or archaeological interest
(1)	(2)	(3)	(4)	(5)	(6)	(7)	(8)	(9)	(10)	(11)	(12)	(13)	(14)	(15)	(16)	(17)	(18)	(19)	(20)
59	Kottarakkurichchi	446.20	3,192 (726)	P(2)	-(-5kms)	T,W,HP C	PO	-(-5kms)	BS	PR	Eral (4)	EA	Rice	...	T 346.80 GC 23.04 TK 323.76	46.14	4.60	48.66	N 50
60	Valavallan	401.60	2,316 (476)	P(4),M(2), H(2)	-(-5kms)	T, W, HP,R,C	PO Phone	-(-5kms)	BS	PR	Eral (1)	ED, EAg.	Rice	...	T 172.40 GC 172.40	150.92	77.22	1.06	N 150: N 6: C 5
61	Tiruppanichettiyarpatti	25.65	803 (192)	-(-5kms)	-(-5kms)	W, R	-(-5kms)	-(-5kms)	BS	PR	Eral (3)	ED	Rice	...	...	10.05	14.89	0.61	...
62	Korkai	526.16	4,549 (1,022)	P(3), M(1), H(1)	-(-5kms)	T,W,R	PO	-(-5kms)	BS	KR	Eral (5)	ED, EAg	Rice	...	T 242.90 GC 40.47 TK 202.43	20.32	43.93	219.01	N 20: N 3: C 1: T 5
63	Kodungani	49.15	123 (25)	-(-5kms)	-(-5kms)	T, W	(-5kms)	(5-10kms)	-(-5kms)	KR	Eral (8)	ED	Rice	...	T 45.17 TK 45.17	1.60	...	2.38	N 10
64	Mukkani	1,120.91	5,909 (1,389)	P(2), M(2)	MCW(1), RP(1)	T,W,R	PO	-(-5kms)	BS	PR	Eral (8)	ED, EAg.	Rice	...	T 589.05 TK 589.05	...	32.35	499.51	N 10: T 2
	Taluk Total	55,818.86	1,42,560 (33,715)	P - 133 M - 38 H - 12 PUC - 3 AC - 15 C - 1	D - 4 FPC - 1 MCW - 14 PHC - 2 CHW - 1 RP - 4 O - 1										T 12,537.32 TK 7,421.68 GC 3,216.68 W 416.97 WE 1,411.30 TWE 50.25 O 20.44	19,677.57	10,770.32	10,774.59	N 2099 M 57 C 29 T 42	

Foot Note : The following villages form part of the Towns noted against it and are hence is not shown in the Village Directory.

Villages treated as Census Towns	Name of Town in which included
Iruvappapuram	Sawyerpuram (P)
Siruthondanallur	Eral (P)
Valavallan	Eral (P)

8. TIRUNELVELI TALUK

ALPHABETICAL LIST OF VILLAGES.

TIRUNELVELI TALUK

Sl. No.	Name of Village	L.C. No.
1.	Abhishekapatti	46
2.	Alaganeri	33
3.	Alagiyapandiyapuram	3
4.	Alankarapperi	28
5.	Araikkulam	81
6.	Ariyakulam	114
7.	Avanapperi	56
8.	Chittarchattram	15
9.	Ettankulam	12
10.	Gangaikondan	16
11.	Gangainadarkulam	117
12.	Itteri	124
13.	Kalakkudi	9
14.	Kalkurichchi	36
15.	Karaipatti	8
16.	Kandiyapperi	69
17.	Karaiyiruppu	49
18.	Karungadu	104
19.	Karuppandurai	94
20.	Karuvanallur	22
21.	Karuvelangulam	85
22.	Kattalaiyudaiyaneri	35
23.	Kattampuli	37
24.	Kattarankulam	4
25.	Khansahibpuram	53
26.	Kil Nattam	74
27.	Kil Pattam	52
28.	Kil Tiruvengadanathapuram	105

ALPHABETICAL LIST OF VILLAGES.

TIRUNELVELI TALUK

Sl. No.	Name of Village	L.C. No.
29.	Kodaganallur	65
30.	Kokkattikulam	107
31.	Kondanagaram	87
32.	Kongandanparai	122
33.	Krishnapuram	110
34.	Kunnattur	102
35.	Kuppakkurichchi	31
36.	Kuravarkulam	119
37.	Kurichchikulam	10
38.	Madhavakkurichchi	19
39.	Manappadaividu	50
40.	Manimurtiswaram	71
41.	Manur	13
42.	Marudur	54
43.	Mavadi	18
44.	Megamudaiyarkulam	60
45.	Mel Ethidiyur	116
46.	Mel Kallur	89
47.	Mel Pattam	57
48.	Mel Puttaneri	80
49.	Mel Tiruvengadanathapuram	103
50.	Munirpallam	106
51.	Muttur	111
52.	Muttur Pallavarayankulam	112
53.	Nadukkavudaiyarkulam	83
54.	Naduvakkurichchi	76
55.	Nanjankulam	26
56.	Narasinganallur	91

ALPHABETICAL LIST OF VILLAGES.

TIRUNELVELI TALUK

Sl. No.	Name of Village	L.C. No.
57.	Nochchikkulam	98
58.	Padinalamperi	29
59.	Palaiyam Chettikulam	75
60.	Palamadai	27
61.	Palavur	88
62.	Pallikkottai	14
63.	Panaiyankulam	82
64.	Paraikkulam	97
65.	Pappakulam	99
66.	Pillaiyankattalai	92
67.	Pillaiyarkulam	7
68.	Piraneheri	6
69.	Ponnakkudi	121
70.	Pudukkulam	123
71.	Pudur	21
72.	Rajagopalapuram	109
73.	Rajavallipuram	38
74.	Ramalinganeri	47
75.	Ramayyanpatti	39
76.	Reddiyapatti	113
77.	Samugarangayyankattalai	61
78.	Sangantiradu	64
79.	Seliyanallur	5
80.	Sendimangalam	59
81.	Sengulam	120
82.	Seturayaputtur	40
83.	Sidaparppanallur	23
84.	Sindupundurai	84

ALPHABETICAL LIST OF VILLAGES.

TIRUNELVELI TALUK

Sl. No.	Name of Village	L.C. No.
85.	Sriukkankurichchi	41
86.	Sivagurunathantiruttu	32
87.	Sivalapperi	30
88.	Sivanadiyankulam	95
89.	Sivanadiyankulam	63
90.	Sivandippatti	125
91.	Suttamalli	90
92.	Taruvai	115
93.	Tenkulam	17
94.	Tenpattu	93
95.	Terkuppatti	11
96.	Thulukkarpattī	25
97.	Thuvarasi	67
98.	Tidiyur	118
99.	Timmarajapuram	73
100.	Tirumalaikkolundupuram	51
101.	Tirunelveli	70
102.	Tiruppanikarisalkulam	68
103.	Tiruppani Nellaipuram	44
104.	Tiruttu	55
105.	Tiruvannathapuram	58
106.	Tulukkarkulam	62
107.	Udaiyaneri	34
108.	Udaiyarkulam	77
109.	Ugandanpatti	20
110.	Ukkirankottai	1
111.	Uttamapandiyankulam	96
112.	Vaduganpatti	66

ALPHABETICAL LIST OF VILLAGES.

TIRUNELVELI TALUK

Sl. No.	Name of Village	L.C. No.
113.	Vagaikulam	78
114.	Vagaikkulam	2
115.	Vagaikkulam	86
116.	Vallankottai	24
117.	Velankulam	79
118.	Velarkulam	42
119.	Vellaikkovil	72
120.	Vellalankulam	45
121.	Venkalunirsamndram	108
122.	Veppankulam	48
123.	Vettuvankulam	43
124.	Vijayaraghava Mudaliyarchattram	100
125.	Vilagam	101

1981 CENSUS—VILLAGE DIRECTORY
AMENITIES AND LAND USE
8. TIRUNELVELI TALUK

Location Code No	Name of Villages	Total area of the village (in hectares)	Total population and number of households	Amenities available (if not available within the village, a (—)is shown in the column and next to it in brackets, the in broad ranges viz. -5kms, 5–10kms and 10+kms of the place where the facility is available is given)					dash distance nearest					Land use (i.e. area under different types of land use in hectares rounded upto two decimal places)					Remarks including any place of religious, historical or archaeological interest
				Educational	Medical	Drinking Water (Potable)	Post and Telegraph	Day or Days of the market/ hat if any	Communications (Bus stop, Railway station, waterway)	Approach to village	Nearest town and distance (in kms.)	Power Supply	Staple food	Forest	Irrigated by source	Unirrigated	Culturable waste (including Gauchar and groves)	Area not available for cultivation	
(1)	(2)	(3)	(4)	(5)	(6)	(7)	(8)	(9)	(10)	(11)	(12)	(13)	(14)	(15)	(16)	(17)	(18)	(19)	(20)
1	Ukkirankottai	959.19	4,691 (1030)	P(6), M(1), H(1), PUC(1)	PHC(1), RP(1),TW, HP, FPC(1) R,C, TK		PO Phone	-(10+kms)	BS	PR	Tirunelveli (32)	ED, EAg	Rice & Cholam	2.15	T 496.94 GC 85.78 TK 80.67 WE 131.20 W 199.29	...	325.95	134.15	N 4: M 2
2	Vagaikkulam	1,477.76	2,861 (586)	P(3), M(1)	-(-5kms)	W, TW	PO	-(5-10kms)	BS	PR	Tirunelveli (20)	ED, EAg.	Rice & Cholam	...	T 250.15 TK 250.15	67.89	674.48	485.24	N 4: M 1
3	Alagiyapandiyapuram	1,461.23	2,908 (616)	P(1)	MCW (1)	TW, W, TK	PO	-(5-10kms)	BS	PR	Tirunelveli (25)	ED, EAg.	Rice & Cholam	...	T 372.16 TK 60.69 WE 134.32 W 177.15	40.56	881.61	166.90	N 1: T 2
4	Kattarankulam	891.76	2,084 (425)	P(2)	-(5-10kms)	TW, TK, W	PO	-(5-10kms)	BS	PR	Tirunelveli (26)	ED, EAg.	Rice & Millets	...	T 173.42 TK 23.72 WE 42.60 W 107.10	17.52	560.52	140.30	N 1
5	Seliyanallur	1,863.58	3,312 (725)	P(5), M(1)	-(5-10kms)	W, HP	PO	-(5-10kms)	-(5-10kms)	KR	Tirunelveli (25)	ED, EAg.	Rice & Millets	...	T 334.89 GC 70.94 TK 130.73 WE 54.50 W 78.72	1,188.89	76.81	262.99	...
6	Pirancheri	3,093.75	3,091 (651)	P(4)	-(5-10kms)	W, TW, HP, R	PO	-(5-10kms)	-(-5kms)	PR	Tirunelveli (23)	ED, EAg.	Rice & Millets	...	T 441.84 GC 60.77 TK 86.00 WE 88.00 W 207.07	748.69	1,611.73	291.47	N 1
7	Pillaiyarkulam	1,307.98	3,307 (723)	P(3)	-(5-10kms)	W	PO	-(5-10kms)	BS	PR	Tirunelveli (18)	ED, EAg.	Rice & Millets	...	T 350.21 TK 230.11 W 120.10	106.50	87.45	763.82	N 3
8	Kanarpatti	960.31	1,324 (255)	P(1), M(1)	-(-5kms)	W	PO	-(5-10kms)	BS	PR	Tirunelveli (25)	ED, EAg.	Rice & Millets	...	T 100.00 TK 15.23 W 84.77	43.20	693.20	123.91	N 2

Location Code No	Name of Villages	Total area of the village (in hectares)	Total population and number of households	Amenities available (if not available within the village, a (—) is shown in the column and next to it in brackets, the in broad ranges viz. -5kms, 5—10kms and 10+kms of the place where the facility is available is given)					dash distance nearest					Land use (i.e. area under different types of land use in hectares rounded upto two decimal places)						Remarks including any place of religious, historical or archaeological interest
				Educational	Medical	Drinking Water (Potable)	Post and Telegraph	Day or Days of the market/ hat if any	Communications (Bus stop, Railway station, waterway)	Approach to village	Nearest town and distance (in kms.)	Power Supply	Staple food	Forest	Irrigated by source	Unirrigated	Culturable waste (including Gauchar and groves)	Area not available for cultivation	
(1)	(2)	(3)	(4)	(5)	(6)	(7)	(8)	(9)	(10)	(11)	(12)	(13)	(14)	(15)	(16)	(17)	(18)	(19)	(20)
9	Kalakkudi	1,046.19	2,244 (484)	P(2)	-(5-10kms)	W, TK, HP, R,C	PO	-(5-10kms)	BS	PR	Tirunelveli (25)	ED, EAg.	Rice & Millets	...	T 279.97 TK 153.78 WE 40.47 W 85.72	37.28	506.07	222.87	N 3
10	Kurichchikulam	515.57	1,183 (228)	P(1)	-(5-10kms)	W	-(5-10kms)	-(5-10kms)	BS	PR	Tirunelv li (27)	ED, EAg.	Rice	...	T 109.75 TK 75.15 WE 22.10 W 12.50	82.35	190.97	132.50	N 3
11	Terkuppatti	418.36	2,447 (533)	P(2), M(1)	-(5-10kms)	W	PO	-(5-10kms)	BS	PR	Tirunelveli (24)	ED, EAg.	Rice & Cholam	...	T 142.35 TK 99.88 WE 42.47	77.07	108.18	90.76	N 3: M 1
12	Ettankulam	1,483.56	1,645 (380)	P(2)	MCW (1)	W, TK, HP, C	PO	-(5-10kms)	BS	PR	Tirunelveli (19)	ED, EAg.	Rice & Millets	...	T 136.45 TK 34.40 WE 36.42 W 65.63	64.64	1,102.77	179.70	N 3
13	Manur	1,336.05	2,497 (526)	P(3), M(1), H(1)	D(1), H(1), 0(1)	W, HP, O	PTO, Phone	-(5-10kms)	BS	PR	Tirunalveli (16)	ED, EAg	Rice & Millets	...	T 422.89 TK 318.89 WE 43 50 W 60.50	103.50	254.84	554.82	N 4: M 4: T 1
14	Pallikkottai	1,626.24	3,907 (826)	P(3), M(1)	-(5-10kms)	T,W	PO	-(5-10kms)	BS	PR	Tirunelveli (16)	ED, EAg.	Rice	...	T 321.50 TK 321.50	100.00	503.00	701.74	...
15	Chittarchattram	718.86	908 (1,90)	P(2), O(1)	-(-5kms)	T,W, HP	-(-5kms)	-(5-10kms)	-(-5kms)	PR	Tirunelveli (18)	ED, EAg.	Rice	...	T 59.30 TK 48.30 WE 5.00 W 6.00	117.34	92.05	450.17	N 3
16	Gangaikondan	6,489.89	6,333 (1,403)	P(7), M(1), H(1)	MCW(1), D(1), RP(1)	T,W,HP	PTO, Phone	-(-5kms)	BS, RS	PR	Tirunelveli (18)	ED, EAg.	Rice	2,854.31	T 1,463.32 GC 83.52 TK1,343.50 WE 16.10 W 20.20	183.00	1,172.62	816.64	N 25: M1: T2

Location Code No	Name of Villages	Total area of the village (in hectares)	Total population and number of households	Amenities available (if not available within the village, a (—)is shown in the column and next to it in brackets, the in broad ranges viz. -5kms, 5–10kms and 10+kms of the place where the facility is available is given)					dash distance nearest														Remarks including any place of religious, historical or archaeological interest
				Educational	Medical	Drinking Water (Potable)	Post and Telegraph	Day or Days of the market/ hat if any	Communications (Bus stop, Railway station, waterway)	Approach to village	Nearest town and distance (in kms.)	Power Supply	Staple food	Land use (i.e. area under different types of land use in hectares rounded upto two decimal places)								
														Forest		Irrigated by source		Unirrigated	Culturable waste (including Gauchar and groves)	Area not available for cultivation		
(1)	(2)	(3)	(4)	(5)	(6)	(7)	(8)	(9)	(10)	(11)	(12)	(13)	(14)	(15)		(16)		(17)	(18)	(19)		(20)
17	Tenkulam	1,543.94	2,937 (609)	P(2), M(1), H(1)	MCW(1)	TW, W	-(-5kms)	-(5-10kms)	BS	PR	Tirunelveli (18)	ED, EAg.	Rice	...	T TK	200.00 200.00		150.00	950.50	243.44		...
18	Mavadi	596.18	1,713 (380)	P(2)	-(-5kms)	W, HP, TW	-(-5kms)	-(5-10kms)	BS	PR	Tirunelveli (16)	ED, EAg.	Rice	...	T TK WE W	249.17 133.18 64.40 51.59		136.19	148.99	61.83	N4:	M1: T1
19	Madhavakkurichchi	2,087.70	2,619 (586)	P(4), 0(1)	-(-5kms)	HP, W	PO	-(5-10kms)	BS	PR	Tirunelveli (13)	ED, EAg.	Rice	...	T TK WE W	346.99 301.10 25.66 20.23		182.24	1,184.76	373.71	N7:	T1:
20	Ugandanpatti	433.84	356 (81)	P(1)	-(10+kms)	W, HP	-(-5kms)	-(5-10kms)	BS	PR	Tirunelveli (11)	ED, EAg.	Rice & Cholam	...	T WE	27.67 27.67		...	69.51	336.66		...
21	Pudur	1,447.07	1,431 (332)	P(2)	-(10+kms)	W, HP, T	-(-5kms)	-(5-10kms)	BS	PR	Tirunelveli (18)	ED, EAg.	Rice & Cholam	...	T WE	189.08 189.08		...	74.94	1,183.05		...
22	Karuvanallur	951.91	423 (108)	P(1)	-(5-kms)	W, HP TK	-(-5kms)	-(5-10kms)	-(-5kms)	PR	Tirunelveli (12)	ED, EAg.	Rice	...	T TK W	52 65 32.02 20.63		0.86	787.83	110.57		N1
23	Sidaparppanallur	762.03	690 (170)	P(2)	MCW(1), 0(2)	HP, W, TK	PO	-(5-10kms)	BS	PR	Tirunelveli (14)	ED, EAg.	Rice & Cholam	...	T W	138.63 138.63		0 65	496.30	126.45	N15:	T2
24	Vallankottai	239.78	782 (154)	P(1)	-(10+kms)	HP, W	-(5-10kms)	-(5-10kms)	BS	PR	Tirunelveli (11)	ED, EAg.	Rice & Cholam	...	T TK WE W	28.88 0.06 24.37 4.45		33.73	18.44	158.73		N1
25	Thulukkarpatti	161.63	290 (79)	P(1)	-(10+kms)	HP	-(10+kms)	-(10+kms)	-(5-10kms)	PR	Tirunelveli (13)	ED	Rice & Cholam	...	T W	0.71 0.71		7.28	27.47	126.17		N 1
26	Nanjankulam	710.32	1,520 (352)	P(2), M(1)	-(-5kms)	T, W, HP	PO	-(5-10kms)	BS	PR	Tirunelveli (11)	ED, EAg.	Rice & Ragi	...	T TK W	89.25 48.25 41.00		160.39	208.42	252.26		N 4

1981 CENSUS— VILLAGE DIRECTORY
AMENITIES AND LAND USE
8. TIRUNELVELI TALUK

Location Code No	Name of Villages	Total area of the village (in hectares)	Total population and number of households	Amenities available (if not available within the village, a dash (—) is shown in the column and next to it in brackets, the distance in broad ranges viz. -5kms, 5–10kms and 10+kms of the nearest place where the facility is available is given)									Land use (i.e. area under different types of land use in hectares rounded upto two decimal places)					Remarks including any place of religious, historical or archaeological interest
				Educational	Medical	Drinking Water (Potable)	Post and Telegraph	Day or Days of the market/ hat if any	Communications (Bus stop, Railway station, waterway)	Approach to village	Nearest town and distance (in kms.)	Power Supply	Staple food	Forest	Irrigated by source	Unirrigated	Culturable waste (including Gauchar and groves)	Area not available for cultivation	
(1)	(2)	(3)	(4)	(5)	(6)	(7)	(8)	(9)	(10)	(11)	(12)	(13)	(14)	(15)	(16)	(17)	(18)	(19)	(20)
27	Palamadai	540.89	2,765 (650)	P(3), M(1)	MCW(1)	T,W, HP	PO	-(5-10kms)	BS	PR	Tirunelveli (11)	ED, EAg,	Rice	...	T 182.51 WE 182.51	30.86	139.41	188.11	N 6: T 2
28	Alankarapperi	576.34	1,375 (340)	P(2)	-(-5kms)	W, HP	PO	-(-5kms)	BS	PR	Tirunelveli (14)	ED	Rice	1.23	T 67.71 W 67.71	15.63	110.06	381.71	N 3
29	Padinalamperi	167.05	562 (152)	P(1), M(1)	-(-5kms)	T,TW, R	-(-5kms)	-(-5 kms)	BS	PR	Tirunelveli (12)	ED	Rice	...	T 51.76 WE 51.76	3.80	28.89	82.60	N 3: T 1:C 1
30	Sivalapperi	2,588.77	4,225 (939)	P(4), M(1), H(1)	D(1)	W, TK, HP	PO Phone	-(10+kms)	BS	PR	Tirunelveli (16)	ED, EAg.	Rice	171.77	T 150.45 TK 134.51 W 15.94	455.41	903.51	907.63	N 25: M 2
31	Kuppakkurichchi	639.15	1,786 (400)	P(1)	-(-5kms)	T, TW, R	-(-5kms)	-(-5kms)	BS	PR	Tirunelveli (23)	ED, EAg.	Rice	...	T 252.78 TK 252.78	22.31	1.49	362.57	N 3
32	Sivagurunathantiruttu	9.79						Un-	inhabited										
33	Alaganeri	76.10						Un-	inhabited										
34	Udaiyaneri	105.48						Un-	inhabited										
35	Kattalaiyudaiyaneri	59.00	562 (132)	P(2)	-(-5kms)	TW, W	-(-5kms)	-(-5kms)	BS	PR	Tirunelveli (11)	ED	Rice	...	T 36.60 TK 36.60	...	...	22.40	N 15
36	Kalkurichchi	196.91	311 (77)	P(1)	-(-5kms)	W, HP	-(-5kms)	-(5-10kms)	BS	PR	Tirunelveli (15)	ED	Rice	...	T 111.50 TK 110.69 W 0.81	0.05	3.50	81.86	N 4
37	Kattampuli	97.58	391 (91)	-(-5kms)	-(-5kms)	TK	-(-5kms)	-(5-10kms)	BS	PR	Tirunelveli (10)	ED	Rice	...	T 47.87 TK 47.87	21.95	17.89	9.87	N 5: T 1
38	Rajavallipuram	481.63	3,265 (760)	P(2), M(1)	-(-5kms)	W, T	PTO Phone	-(5-10kms)	BS	PR	Tirunelveli (15)	ED	Rice	...	T 231.13 TK 231.13	16.34	16 70	217.46	N40: M2: C1: T1
39	Ramayyanpatti	1,474.58	2,367 (546)	P(2)	-(-5kms)	W, HP	PO	-(5-10kms)	BS	PR	Tirunelveli (5)	ED, EAg.	Rice	512.77	T 80.11 TK 80.11	11.15	670.10	200.45	N 5: M3 T 3: C 2

Location Code No	Name of Villages	Total area of the village (in hectares)	Total population and number of households	Amenities available (if not available within the village, a (—) is shown in the column and next to it in brackets, the in broad ranges viz. -5kms, 5—10kms and 10+kms of the place where the facility is available is given)					dash distance nearest		Nearest town and distance (in kms.)	Power Supply	Staple food	Land use (i.e. area under different types of land use in hectares rounded upto two decimal places)						Remarks including any place of religious, historical or archaeological interest
				Educational	Medical	Drinking Water (Potable)	Post and Telegraph	Day or Days of the market/hat if any	Communications (Bus stop, Railway station, waterway)	Approach to village				Forest	Irrigated by source	Unirrigated	Culturable waste (including Gauchar and groves)	Area not available for cultivation	
(1)	(2)	(3)	(4)	(5)	(6)	(7)	(8)	(9)	(10)	(11)	(12)	(13)	(14)	(15)	(16)	(17)	(18)	(19)	(20)
40	Seturayaputtur	675.01	771 (183)	P(1)	-(5-10kms)	W, TK	PO	-(-5kms)	-(-5kms)	PR	Tirunelveli (5)	ED, EAg.	Rice & Millets	...	T 37.91 WE 37.91	554.50	...	82.60	...
41	Sirukkankurichchi	468 8)	938 (20)	P(2), M(1)	-(-5kms)	T, HP, W, TK	-(-5kms)	-(5-10kms)	BS	PR	Tirunelveli (12)	ED, EAg.	Rice & Cholam	...	T 62.13 TK 36.99 W 25.14	5.23	279.29	122.15	N 8
42	Velarkulam	199 64	322 (74)	P(1)	-(-5kms)	TW, W	-(-5kms)	-(5 kms)	-(-5kms)	PR	Tiru elveli (14)	ED	Rice	...	T 72.61 TK 72.61	66.99	...	60.04	N 3
43	Tettuvankulam	237.71	296 (68)	P(1)	-(5-10kms)	TW, W	-(-5kms)	-(5-10kms)	-(-5kms)	KR	Tirunelveli (14)	ED	Rice & Cholam	...	T 45.13 TK 45.13	147.39	10.20	34.99	N 5: M 1
44	Tiruppani Nellaipuram	272.18						Un	inhabitad										
45	Vellalankulam	366.27	868 (183)	P(1)	-(5-10kms)	TW, W	PO	-(-5kms)	BS	PR	Tirunelveli (5)	ED, EAg.	Rice & Cholam	...	T 131.14 TK 131.14	174.12	10.10	50.91	N 3: M 1
46	Abhishekapatti	741.59	1,543 (350)	P(1)	-(-5kms)	W, HP	-(-5kms)	-(-5kms)	BS	PR	Tirunelveli (5)	ED, EAg.	Rice	518.83	T 2.01 TK 2.01	2.01	50.50	168.24	N 3 C 2: T 4
47	Ramalinganeri	94.05						Un	inhabited										
48	Veppankulam	53.39	714 (165)	P(1)	-(-5kms)	W, HP	-(-5kms)	-(5-10kms)	BS	PR	Tirunelveli (7)	ED, EAg.	Rice	...	T 36.60 TK 36.60	...	16.07	0.72	N3:M2: T 2: C.6
49	Karaiyiruppu	114.73	1,949 (452)	P(1), M(1)	-(-5kms)	W, TK, HP, C	-(-5kms)	-(-5kms)	BS	PR	Tirunelveli (5)	ED, EAg.	Rice & Cholam	...	T 51.60 TK 51.60	...	0 15	62.98	...
50	Manappadaividu	131.60	1,391 (323)	P(1 , M(1)	-(5-10kms)	T,W,TK, HP, R	PO	-(5-10kms)	BS	PR	Palayancottai (8)	ED	Rice	...	T 10.54 TK 10.54	1.96	9.83	109.27	N 30
51	Tirumalaikkolundupuram	327.00	1,666 (393)	P(2), M(1)	-(-5kms)	C,T,HP, W	-(-5kms)	-(5-10kms)	BS	PR	Palayancottai (8)	ED	Rice	21.61	T 136.80 TK 136.80	8.90	37.46	122.23	N 15

Location Code No	Name of Villages	Total area of the village (in hectares)	Total population and number of households	Amenities available (if not available within the village, a (—)is shown in the column and next to it in brackets, the place where the facility is available is given)					dash distance nearest				Land use (i.e. area under different types of land use in hectares rounded upto two decimal places)							Remarks including any place of religious, historical or archaeological interest
				Educational	Medical	Drinking Water (Potable)	Post and Telegraph	Day or Days of the market/ hat if any	Communications (Bus stop, Railway station, waterway)	Approach to village	Nearest town and distance (in kms.)	Power Supply	Staple food	Forest	Irrigated by source	Unirrigated	Culturable waste (including Gauchar and groves)	Area not available for cultivation		
(1)	(2)	(3)	(4)	(5)	(6)	(7)	(8)	(9)	(10)	(11)	(12)	(13)	(14)	(15)	(16)	(17)	(18)	(19)		(20)
52	Kilpattam	307.81	1,819 (416)	P(3)	-(-5kms)	T,W, HP	PO	-(5-10kms)	BS	PR	Palayancottai (12)	ED, EAg.	Rice	...	T 150.77 GC 3.85 TK 146.52 WE 0.40	44.42	0.15	112.47		N 5: C2
53	Khansahibpuram	233.12	817 (187)	P(2), M(1)	-(-5kms)	W	-(5-kms)	-(5-10kms)	BS	PR	Palayancottai (12)	ED, EAg.	Rice	...	T 30.77 GC 0.05 TK 33.05 WE 5.67	25.53	...	168.82		N 3
54	Marudur	245.61	1,318 (291)	P(2)	-(-5kms)	T,W, HP	PO	-(5-10kms)	BS	PR	Palayancottai (11)	ED	Rice	...	T 158 83 TK 152.93 GC 5.90	4.52	12.79	69.47		N 3
55	Tiruttu	75.86	598 (135)	-(-5kms)	-(-5kms)	T, W	-(-5kms)	-(5-10kms)	-(-5kms)	PR	Palayancottai (8)	ED	Rice	...	T 62.62 TK 62.62	0.12	2.88	10.24		N 30
56	Avanapperi	173.86	463 (106)	P(1)	-(-5kms)	W,TK, HP, C	-(-5kms)	-(5-10kms)	BS	PR	Palayancottai (7)	ED, EAg.	Rice	...	T 105.33 GC 29.21 TK 71.48 W 4.64	20.65	5.86	42.02		N 3
57	Melpattam	776.44	1,567 (379)	P(2), M(1)	MCW(1)	T,W, TK, HP, C	PO	-(5-10kms)	BS	PR	Palayancottai (8)	ED, EAg.	Rice	369.63	T 174.17 GC 0.68 TK 171.83 W 1.66	64.28	94.19	74.21		N 30
58	Tiruvannathapuram	134.62	1,697 (398)	P(1), O(1)	-(5-kms)	W, HP TK	-(-5kms)	-(-5kms)	BS	PR	Palayancottai (4)	ED	Rice	...	T 98.85 GC 37.50 TK 61.35	0.11	1.70	33.96		...
59	Sendimangalam	79.56	1,140 (269)	P(1)	-(-5kms)	W, TK	-(-5kms)	-(5-10kms)	BS	PR	Palayancottai (7)	ED	Rice	...	T 52.97 TK 52.97	4.30	1.51	20.78		N 15
60	Megamudaiyarkulam	176.12																		
61	Samugarangayyankattalai	98.87						Un-												
								Un-												

inhabited

inhabited

1981 CENSUS—
AMENITIES AND
VILLAGE DIRECTORY
8. TIRUNELVELI
LAND USE
TALUK

Location Code No	Name of Villages	Total area of the village (in hectares)	Total population and number of households	Amenities available (if not available within the village, a dash (—) is shown in the column and next to it in brackets, the distance in broad ranges viz. -5kms, 5–10kms and 10+kms of the nearest place where the facility is available is given)					Land use (i.e. area under different types of land use in hectares rounded upto two decimal places)										
				Educational	Medical	Drinking Water (Potable)	Post and Telegraph	Day or Days of the market/ hat if any	Communications (Bus stop, Railway station, waterway)	Approach to village	Nearest town and distance (in kms.)	Power Supply	Staple food	Forest		Irrigated by source	Unirrigated	Culturable waste (including Gauchar and groves)	Area not available for cultivation	Remarks including any place of religious, historical or archaeological interest
(1)	(2)	(3)	(4)	(5)	(6)	(7)	(8)	(9)	(10)	(11)	(12)	(13)	(14)	(15)		(16)	(17)	(18)	(19)	(20)
62	Tulukkarkulam	229.76	490 (118)	P(1)	-(5-10kms)	W, T, TK	-(-5kms)	-(5-10kms)	-(-5kms)	KR	Tirunelveli (10)	ED EAg.	Rice & Cholam	...	T TK	57.29 57.29	0.44	88.81	83.22	T 1
63	Sivanadiyankulam	93.65	30 (7)	-(-5kms)	-(5-10kms)	W	-(5-10kms)	-(10+kms)	-(5-10kms)	PR	Tirunelveli (15)	...	Rice & Cumbu	...	T TK W	8.07 7.59 0.48	7.53	52.61	25.44	N 1
64	Sangantiradu	918.61	1,256 (284)	P(1)	-(-5kms)	T, W, TK, HP, R, C	-(-5kms)	-(5-10kms)	BS	PR	Tirunelveli (8)	ED, EAg.	Rice	...	T GC TK W	130.30 59.91 36.84 33.55	288.50	353.50	146.31	...
65	Kodaganallur	1,370.63	3,100 (728)	P(3), M(1),	RP(1), MCW(1)	T,W,TK HP,R,C,	PO	-(5-10kms)	RS	PR	Tirunelveli (6)	ED, EAg.	Rice	...	T GC WE	293.56 243.81 49.75	135.15	459.32	482.60	N 10
66	Vaduganpatti	298.89	259 (69)	P(1)	-(5-10kms)	W, TW, TK	PO	-(5-10kms)	BS	PR	Tirunelveli (10)	ED, EAg.	Rice	...	T TK WE	23.56 12.49 11.07	6.46	195.29	73.58	...
67	Thuvarasi	250.11	27 (6)	-(-5kms)	-(5-10kms)	W	-(5-10kms)	-(5-10kms)	-(-5kms)	PR	Tirunelveli (11)	ED, EAg.	Rice & Cholam	...	T TK	8.17 8.17	2.51	53.14	186.29	...
68	Tiruppanikarisalkulam	890.25	2,182 (524)	P(2)	-(-5kms)	W, HP,	-(-5kms)	-(5-10kms)	BS	PR	Tirunelveli (10)	ED, EAg.	Rice & Cholam	...	T TK	279.09 279.09	...	420.44	190.72	N 15: M 1
69	Kandiyapperi	699.82	1,964 (449)	P(2)	-(-5kms)	W, HP	PO	-(5-10kms)	-(-5kms)	PR	Tirunelveli (5)	ED, EAg.	Rice	...	T TK	288.00 288.00	145.82	...	266.00	...
70	Tirunelveli	213.61	183 (46)	P(3)	-(-5kms)	W, TW	PO	-(-5kms)	-(-5kms)	PR	Tirunelveli (5)	ED, EAg.	Rice	...	T TK	146.00 146.00	3.00	...	64.61	N 4: M 1
71	Manimurtiswaram	86.54	421 (108)	P(1), M(1)	RP (1)	W	-(-5kms)	-(5-10kms)	BS	PR	Tirunelveli (8)	ED	Rice	...	T TK	42.27 42.27	6.18	8.99	29.10	N 12
72	Vellaikkovil	197.03	905 (218)	P(2)	-(-5kms)	W,TW,R	-(-5kms)	-(-5kms)	-(-5kms)	PR	Tirunelveli (5)	ED	Rice	...	T TK	120.12 120.12	8.58	4.67	63.66	N 10

Location Code No	Name of Villages	Total area of the village (in hectares)	Total population and number of households	Amenities available (if not available within the village, a (—) is shown in the column and next to it in brackets, the in broad ranges viz. -5kms, 5—10kms and 10+kms of the place where the facility is available is given)					dash distance nearest		Nearest town and distance (in kms.)	Power Supply	Staple food	Land use (i.e. area under different types of land use in hectares rounded upto two decimal places)					Remarks including any place of religious, historical or archaeological interest
				Educational	Medical	Drinking Water (Potable)	Post and Telegraph	Day or Days of the market/hat if any	Communications (Bus stop, Railway station, waterway)	Approach to village				Forest	Irrigated by source	Unirrigated	Culturable waste (including Gauchar and groves)	Area not available for cultivation	
(1)	(2)	(3)	(4)	(5)	(6)	(7)	(8)	(9)	(10)	(11)	(12)	(13)	(14)	(15)	(16)	(17)	(18)	(19)	(20)
73	Timmarajapuram	303.35	5,284 (1,245)	P(2), O(1)	-(-5kms)	W, HP, TK	PO	-(-5kms)	BS	PR	Palayancottai (2)	ED	Rice	...	T 166.00 GC 137.19 TK 28.81	13.35	0.33	123.67	N 10: M 7
74	Kil Nattam	310.30	2,292 (486)	P(3), O(1)	-(-5kms)	R,TW,T, W, HP	PTO, Phone	-(-5kms)	BS	PR	Palayancottai (5)	ED, EAg.	Rice	...	T 88.00 WE 88.00	69.60	112.40	40.30	N 160: M 2: T 1
75	Palaiyamchettikulam	341.45	828 (195)	P(1)	-(-5kms)	W	-(-5kms)	-(-5kms)	BS	PR	Palayancottai (5)	ED, EAg.	Rice	...	T 0.57 TK 0.57	272.76	...	68.12	N 1
76	Naduvakkurichchi	369.12	2,272 (519)	P(1), M(1), H(1)	BP(1)	T, W, TK, HP	PO, Phone	-(5-10kms)	BS	PR	Palayancottai (6)	ED, EAg.	Rice	...	T 117.84 TK 107.07 GC 7.90 W 2.87	...	161.75	89.53	N 30: C 1
77	Udaiyarkulam	100.73	1,090 (229)	-(-5kms)	-(-5kms)	HP	-(-5kms)	-(-5kms)	BS	PR	Palayancottai (5)	ED	Rice	...	T 73.30 TK 73.30	0.05	...	27.38	N 12: C 1
78	Vagaikulam	199.01	444 (104)	P(1)	-(5-10kms)	W	-(-5kms)	-(5-10kms)	-(-5kms)	PR	Palayancottai (9)	ED	Rice	...	T 137.81 TK 137.81	0.06	...	61.14	N 5
79	Velankulam	103.87	412 (95)	P(1)	-(-5kms)	T,C, HP	-(-5kms)	-(10+kms)	-(5-10kms)	PR	Palayancottai (11)	ED	Rice	...	T 73.28 GC 1.00 TK 61.11 W 11.17	0.55	3.87	26.17	N 1
80	Mel Puttaneri	154.33	989 (229)	P(1), M(1)	MCW(1)	W, TK	PO	-(5-10kms)	BS	PR	Palayancottai (10)	ED	Rice	...	T 112.91 TK 112.91	0.30	...	41.12	N 1
81	Ariyakulam	541.04	2,026 (511)	P(4), M(1)	-(-5kms)	TK, W, W, HP, C	-(-5kms)	-(5-10kms)	BS	PR	Palayancottai (12)	ED, EAg.	Rice	...	T 153.41 GC 1.07 TK 141.72 W 10.62	142.87	142.82	101.94	N 30: M 2
82	Panaiyankulam	66.80						Uninhabited											

1981 CENSUS— VILLAGE DIRECTORY
AMENITIES AND LAND USE
8. TIRUNELVELI TALUK

Location Code No	Name of Villages	Total area of the village (in hectares)	Total population and number of households	Amenities available (if not available within the village, a dash (—)is shown in the column and next to it in brackets, the distance in broad ranges viz. -5kms, 5–10kms and 10+kms of the nearest place where the facility is available is given)									Land use (i.e. area under different types of land use in hectares rounded upto two decimal places)							Remarks including any place of religious, historical or archaeological interest
				Educational	Medical	Drinking Water (Potable)	Post and Telegraph	Day or Days of the market/hat if any	Communications (Bus stop, Railway station, waterway)	Approach to village	Nearest town and distance (in kms.)	Power Supply	Staple food	Forest	Irrigated by source	Unirrigated	Culturable waste (including Gauchar and groves)	Area not available for cultivation	
(1)	(2)	(3)	(4)	(5)	(6)	(7)	(8)	(9)	(10)	(11)	(12)	(13)	(14)	(15)	(16)	(17)	(18)	(19)	(20)
83	Nadukkavudaiyar kulam	52.77	1,657 (326)	-(-5kms)	-(-5kms)	TW, W	-(-5kms)	-(-5kms)	BS	PR	Palayamcottai (1)	ED, EAg.	Rice	...	T 4.00 TK 4.00	...	...	48.77	N 8: M 15: C 3: T 1
84	Sindupundurai	25.86						Un	inhabited										
85	Karuvelangulam	69.77	4 (1)	-(-5kms)	-(-5kms)	W	-(-5kms)	-(-5kms)	-(-5kms)	PR	Tiru elveli (2)	ED EAg.	Rice	...	T 8.99 TK 8 99	...	39.36	21.42	...
86	Vaigaikkulam	135.41	435 (96)	-(-5kms)	-(-5kms)	W, HP	-(-5kms)	-(5-10kms)	-(-5kms)	PR	Tirunelveli (8)	ED, EAg	Rice & Cumbu	...	T 45.79 TK 19.51 WE 20.41 W 5.87	0.20	31.82	57.60	N 1
87	Kondanagaram	989.02	1,116 (284)	P(1)	-(5-10kms)	HP, C, W	-(-5kms)	-(5-10kms)	BS	PR	Tirunelveli (6)	ED, EAg.	Rice	...	T 191.95 GC 134.19 TK 13.76 WE 44.00	37.56	0.09	759.42	N 3
88	Palavur	459.40	1,721 (423)	P(2)	-(-5kms)	W, R, TW, C	-(-5kms)	-(5-10kms)	BS	PR	Pettai (10)	ED, EAg.	Rice	32.60	T 135.43 GC 133 45 WE 1.98	1.53	241.13	48.71	N 1
89	Mel Kallur	545.32	813 (201)	P(2)	-(-5kms)	W, HP TW	-(-5kms)	-(5-10kms)	BS	PR	Pettai (8)	ED, EAg.	Rice	...	T 154.60 GC 74.56 TK 80.04	0.60	...	390.12	N 20
90	Suttamalli	608.84	4,193(1,023)	P(3), M(1)	-(-5kms)	W, T	PO	-(5-10kms)	BS	PR	Tirunelveli (10)	ED, EAg.	Rice	...	T 293.53 TK 293.53	13.63	171.90	129.78	N 10
91	Narasinganallur	348.22	1,800 (433)	P(1), M(1), H(1)	-(-5kms)	HP, T	-(-5kms)	-(5–10kms)	BS	PR	Tirunelveli (10)	ED, EAg.	Rice	...	T 115.29 GC 28.38 TK 62.91 WE 24.00	2.00	8.25	222.68	N 4
92	Pillaiyankattalai	13.45						Un	inhabited										

1981 CENSUS—
AMENITIES AND
VILLAGE DIRECTORY
LAND USE
8. TIRUNELVELI
TALUK

Location Code No	Name of Villages	Total area of the village (in hectares)	Total population and number of households	Amenities available (if not available within the village, a (—) is shown in the column and next to it in brackets, the in broad ranges viz. -5kms, 5—10kms and 10+kms of the place where the facility is available is given)					dash distance nearest					Land use (i.e. area under different types of land use in hectares rounded upto two decimal places)					Remarks including any place of religious, historical or archaeological interest
				Educational	Medical	Drinking Water (Potable)	Post and Telegraph	Day or Days of the market/hat if any	Communications (Bus stop, Railway station, waterway)	Approach to village	Nearest town and distance (in kms.)	Power Supply	Staple food	Forest	Irrigated by source	Unirrigated	Culturable waste (including Gauchar and groves)	Area not available for cultivation	
(1)	(2)	(3)	(4)	(5)	(6)	(7)	(8)	(9)	(10)	(11)	(12)	(13)	(14)	(15)	(16)	(17)	(18)	(19)	(20)
93	Tenpattu	195.64	1,368 (344)	P(2), M(1), H(1)	-(-5kms)	W, HP R, C	--5kms)	-(-5kms)	-(-5kms)	KR	Tirunelveli (3)	ED, EAg.	Rice	...	T 189.44 GC 189.44	1.26	...	4.94	N 35
94	Karuppandurai	92.41	811 (202)	P(1)	-(-5kms)	HP, R	-(-5kms)	-(-5kms)	BS	PR	Tirunelveli (4)	ED	Rice	...	T 55.19 TK 55.19	0.90	2.10	34.22	N 17: M 2
95	Sivanadiyankulam	181 8)	829 (195)	-(-5kms)	-(-5kms)	W	-(-5kms)	-(-5kms)	BS	PR	Palayancottai (2)	ED. EAg.	Rice	...	T 33.87 TK 8.38 WE 25.49	5.26	...	142.67	...
96	Uttamapandiyankulam	128.20	312 (74)	-(-5kms)	-(5-10kms)	HP,W,	-(-5kms)	-(5-10kms)	BS	PR	Palayancottai (8)	ED, EAg.	Rice	...	T 25.17 GC 25.17	68.54	...	34.49	N 10
97	Paraikkulam	145.22	421 (110)	P(1)	-(-5kms)	W, TK	-(-5kms)	-(5-10kms)	BS	PR	Palayancottai (8)	ED, EAg.	Rice	...	T 92.22 TK 92.22	0.16	...	52.84	N 1
98	Nochchikkulam	242.81	775 (190)	P(1)	-(5-10kms)	W,TW,	-(-5kms)	-(5-10kms)	-(-5kms)	PR	Palayancottai (9)	ED, EAg.	Rice	...	T 173.10 TK 173.10	52.36	...	17.35	N 1
99	Pappakulam	421.55	359 (81)	P(1)	-(10+kms)	W, TW	PO	-(10+kms)	BS	PR	Palayancottai (12)	ED, EAg.	Rice	...	T 42.57 TK 42.57	167.25	46.50	165.23	N 1
100	Vijayaraghava-Mudaliar Chattram	1,185.41	2,653 (592)	P(2)	-(-5kms)	W, TW	-(-5kms)	-(-5kms)	BS	PR	Palayancottai (5)	ED, EAg.	Rice	...	T 56 05 TK 56.05	981.62	...	147.74	N 3: T 1
101	Vilagam	78.41	563 (145)	P(1)	-(-5kms)	HP, R	-(-5kms)	-(-5kms)	-(-5kms)	KR	Tirunelveli (5)	ED	Rice	...	T 51.80 GC 51.80	0.41	1.13	25.07	N 23
102	Kunnattur	292.29	1,402 (346)	P(1)	MCW(1)	TW	PO	-(-5kms)	-(-5kms)	PR	Tirunelveli (3)	ED, EAg.	Rice	28.33	T 110.01 TK 110.01	16.18	14.35	123.42	N 2
103	Mel Tiruvengadanathapuram	298.48	784 (189)	P(3)	-(-5kms)	HP, TK, R	PO	-(-5kms)	-(-5kms)	PR	Tirunelveli (5)	ED, EAg.	Rice	...	T 124.73 GC 37.52 TK 82.05 WE 5.16	7.81	25.02	140.92	N 3

Location Code No	Name of Villages	Total area of the village (in hectares)	Total population and number of households	Amenities available (if not available within the village, a (—) is shown in the column and next to it in brackets, the in broad ranges viz. -5kms, 5—10kms and 10+kms of the place where the facility is available is given)				
				Educational	Medical	Drinking Water (Potable)	Post and Telegraph	Day or Days of the market/ hat if any
(1)	(2)	(3)	(4)	(5)	(6)	(7)	(8)	(9)
104	Karungadu	184.17	739 (182)	P(1)	-(-5kms)	HP	-(-5kms)	-(5-10kms)
105	Kil Tiruvengadanathapuram	138.92	1,383 (358)	P(1)	-(-5kms)	HP, C	-(-5kms)	-(-5kms)
106	Munnirpallam	1,371.31	4,096 (990)	P(1), M(1), H(1)	MCW(1)	W,HP,T	PO	-(5-10kms)
107	Kokkattikulam	147.87						Un-
108	Venkalunirsamudram	189.60						Un-
109	Rajagopalapuram	243.34	373 (78)	P(1)	-(-5kms)	W, TW	-(-5kms)	-(-5kms)
110	Krishnapuram	905.22	414 (87)	P(1)	-(-5kms)	W, TW	-(-5kms)	-(5-10kms)
111	Muttur	1,824.62	2,268 (496)	P(3)	-(-5kms)	W,HP	(-5kms)	-(5-10kms)
112	Muttupallavarayankulam	9.61						Un-
113	Reddiyapatti	822.47	2,807 (639)	P(1), M(1), H(1),PUC(1)	PHC (1)	T, W, HP	PO Phone	-(5-10kms)
114	Ariyakulam	93.65	667 (159)	P(1)	-(-5kms)	T, HP	-(-5kms)	-(-5kms)

Communications (Bus stop, Railway station, waterway)	Approach to village	Nearest town and distance (in kms.)	Power Supply	Staple food	Land use (i.e. area under different types of land use in hectares rounded upto two decimal places)					Remarks including any place of religious, historical or archaeological interest
					Forest	Irrigated by source	Unirrigated	Culturable waste (including Gauchar and groves)	Area not available for cultivation	
(10)	(11)	(12)	(13)	(14)	(15)	(16)	(17)	(18)	(19)	(20)
-(5-10kms)	PR	Tirunelveli (10)	ED	Rice	...	T 129.28 GC 5.28 TK 124.00	0.61	...	54.28	N 1
-(-5kms)	PR	Tirunelveli (5)	ED	Rice	...	T 78.93 GC 78.93	...	5.91	54.08	N 4: M 1: C 1
BS	PR	Palayancottai (8)	ED, EAg.	Rice	231.37	T 246.52 GC 191.02 TK 36.21 WE 11.10 W 8.19	11.93	560.91	320.58	N 105: M 5: C 1: T 2
inhabited										
inhabited										
BS	PR	Palayancottai (5)	ED	Rice	...	T 149.20 TK 149.20	2.47	65.15	26.52	N 1
-(-5kms)	PR	Palayancottai (10)	ED EAg.	Rice	...	T 178.61 TK 128.86 W 49.75	49.75	147.77	529.09	N 1: T 1
BS	PR	Palayancottai (6)	ED, EAg.	Rice	343.24	T 183.42 TK 183.42	648.97	47.10	601.89	N 2: M 1: T 1
inhabited										
BS	PR	Tirunelveli (10)	ED, EAg.	Rice	...	T 42.10 TK 15.25 WE 26.85	107.26	441.56	231.55	N 67: M 4: C 4: T 3
BS	PR	Melapalayam (5)	ED	Rice	...	T 10.30 TK 10.30	0.44	1.24	81.67	N 10

Location Code No	Name of Villages	Total area of the village (in hectares)	Total population and number of households	Amenities available (if not available within the village, a (—) is shown in the column and next to it in brackets, the in broad ranges viz. -5kms, 5–10kms and 10+kms of the place where the facility is available is given)					dash distance nearest					Land use (i.e. area under different types of land use in hectares rounded upto two decimal places)								Remarks including any place of religious, historical or archaeological interest
				Educational	Medical	Drinking Water (Potable)	Post and Telegraph	Day or Days of the market/hat if any	Communications (Bus stop, Railway station, waterway)	Approach to village	Nearest town and distance (in kms.)	Power Supply	Staple food	Forest	Irrigated by source		Unirrigated	Culturable waste (including Gauchar and groves)	Area not available for cultivation	
(1)	(2)	(3)	(4)	(5)	(6)	(7)	(8)	(9)	(10)	(11)	(12)	(13)	(14)	(15)	(16)		(17)	(18)	(19)	(20)
115	Taruvai	1,684.47	3,635 (882)	P(3), M(1)	CHW(1), H(1)	W, TK, TW(1) HP, R,C	PO Phone	-(-5kms)	BS	PR	Melapalayam (5)	ED, EAg.	Rice	...	T GC TK WE	362.23 244.54 86.11 31.58	17.23	908.08	396.93	M 2
116	Mel Ethidiur	647.58	710 (170)	P(1)	MCW(1)	TW, W	-(-5kms)	-(10+kms)	-(-5kms)	PR	Palayancottai (20)	ED, EAg.	Rice	...	T TK W	58.11 32.37 25.74	230.18	216.64	142.65	N 3: T 1
117	Gangaiandarkulam	33.41	25 (4)	-(-5kms)	-(-5kms)	W	-(5-10kms)	-(-5kms)	-(-5kms)	PR	Tirunelveli (1)	—	Rice	...	T TK	13.67 13.67	3.85	3.75	12.14	...
118	Tidiyur	529.86	1,570 (369	P(4)	-(-5kms)	W, TW	PO	-(5-10kms)	BS	PR	Tirunelveli (6)	ED EAg.	Rice	...	T TK	291.19 291.19	27.43	8.00	203.24	N 25: M 2
119	Kuravarkulam	122.47	233 (52)	-(-5kms)	-(5-10kms)	W, HP	-(-5kms)	-(5-10kms)	-(-5kms)	PR	Palayancottai (15)	ED	Rice	...	T TK W	7.19 4.52 2.67	0.22	110.95	4.11	...
120	Sengulam	1,155.24	1,935 (415)	P(4), M(1),	-(5-10kms)	W, HP, TK	PO	-(10+kms)	BS	PR	Palayancottai (15)	ED, EAg.	Rice	...	T GC TK WE W	292.69 29.10 239.13 4.30 20.16	3.05	557.33	302.17	N 10: M 1: T 1
121	Ponnakkudi	891.27	790 (208)	P(2)	PHS(1)	W, TK	PO	-(10+kms)	BS	PR	Palayancottai (15)	ED, EAg.	Rice	...	T TK	251.11 251.11	286.07	320.08	34.01	N 4
122	Kongandanparai	236.16	833 (196)	P(2), M(1)	-(5-10kms)	W	PO	-(5-10kms)	BS	PR	Melapalayam (8)	ED, EAg.	Rice	...	T TK	43 97 43.97	2.24	98.63	91.32	N 10: M 3
123	Pudukkulam	1,370.01	1,788 (402)	P(5)	-(5-10kms)	W, HP	-(-5kms)	-(5-10kms)	-(-5kms)	PR	Melapalayam (8)	ED, EAg.	Rice	...	T TK	201.80 201.80	0.45	718.68	449.12	N 25: M 1

9. TENKASI TALUK

ALPHABETICAL LIST OF VILLAGES.

TENKASI TALUK

Sl. No.	Name of Village	L.C. No.
1.	Achchankuttam	33
2.	Agaram	53
3.	Alangulam	88
4.	Anaikkulam	27
5.	Andippatti	87
6.	Avudaiyanur	84
7.	Ayirapperi	79
8.	Ayyanarkulam	66
9.	Balabhadraramapuram	9
10.	Bhoganallur	4
11.	Chokkampatti	2
12.	Gunaramanallur	71
13.	Idaikkal	18
14.	Ilanji	75
15.	Kadaiyanallur Upper Slopes	5
16.	Kadanganeri	50
17.	Kaduvetti	63
18.	Kallurani	82
19.	Kalunirkulam	69
20.	Kambaneri Pudukkudi	6
21.	Kanakasabhapatipperi	7
22.	Kanakkuppillaivalasai	38
23.	Karuvanda	32
24.	Kasidharmam	19
25.	Kasikkuvayttan	51
26.	Kavalkurichchi	49
27.	Kidarangulam	52
28.	Kil Kalingal	8

ALPHABETICAL LIST OF VILLAGES.

TENKASI TALUK

Sl. No.	Name of Village	L.C. No.
29.	Kil Pavur	70
30.	Kodikkurichchi	37
31.	Kottamalai R. F.	65
32.	Krishnapuram R.F.	1
33.	Kulaiyaneri	26
34.	Kulasekharappatti	61
35.	Kannakudi	58
36.	Kuruchchampatti	28
37.	Kuttalam	77
38.	Kuttalam Slopes R.F.	78
39.	Kuttukkalvalasai	40
40.	Marandai	90
41.	Marukkalankulam	10
42.	Mattalamparai	80
43.	Mayamankurichchi	67
44.	Mayamankurichchi R.F.	68
45.	Melagaram	74
46.	Mel Kalingal	14
47.	Mel Marudappapuram	12
48.	Mel Pavur	57
49.	Minnadiseri	72
50.	Muthammalpuram	30
51.	Nagalkadu	76
52.	Naranapuram	54
53.	Navanitakrishnapuram	13
54.	Nayinaragaram	17
55.	Neduvayal	25
56.	Nettur	62

ALPHABETICAL LIST OF VILLAGES.

TENKASI TALUK

Sl. No.	Name of Village	L.C. No.
57.	Panpuli	24
58.	Pattakurichchi	41
59.	Pattappattu	73
60.	Periyapillaivalasai	39
61.	Pettanadanpatti	85
62.	Piranur	59
63.	Poygai	15
64.	Pulangulam	86
65.	Rajagopalapperi	45
66.	Sillaraippuravu	81
67.	Sivagurunathapuram	36
68.	Sivalarkulam	89
69.	Subbayyapuram	64
70.	Sundarapandiyapuram	42
71.	Surandai	35
72.	Surandai Zamin	44
73.	Tenpottai	23
74.	Thuthikulam	55
75.	Tippanampatti	83
76.	Tiruchchittamplam	43
77.	Urmelalagiyan	16
78.	Uttumalai	29
79.	Uttumalai R.F.	11
80.	Vadagaraikilpidagai	20
81.	Vadagarai Melpidagai	21
82.	Vadagarai Melpidagai R.F.	22
83.	Vadakkuvalakurichi	31
84.	Vadi	34

ALPHABETICAL LIST OF VILLAGES

TENKASI TALUK

Sl. No.	Name of Village	L.C. No.
85.	Vairavankulam R.F.	3
86.	Vallam	60
87.	Veeranam	48
88.	Vellakal	56
89.	Vellakal Perambu	47
90.	Virakeralampudur	46

Location Code No	Name of Villages	Total area of the village (in hectares)	Total population and number of households	Amenities available (if not available within the village, a (—)is shown in the column and next to it in brackets, the in broad ranges viz. -5kms, 5–10kms and 10+kms of the place where the facility is available is given)					dash distance nearest					Land use (i.e. area under different types of land use in hectares rounded upto two decimal places)						Remarks including any place of religious, historical or archaeological interest
				Educational	Medical	Drinking Water (Potable)	Post and Telegraph	Day or Days of the market/ hat if any	Communications (Bus stop, Railway station, waterway)	Approach to village	Nearest town and distance (in kms.)	Power Supply	Staple food	Forest	Irrigated by source	Unirrigated	Culturable waste (including Gauchar and groves)	Area not available for cultivation	
(1)	(2)	(3)	(4)	(5)	(6)	(7)	(8)	(9)	(10)	(11)	(12)	(13)	(14)	(15)	(16)	(17)	(18)	(19)	(20)
1	Krishnapuram R.F.	2,271.69						Reserve	Forest										
2	Chokkampatti	2,449.64	12,937(2,886)	P(9), M(2)	PHC(1), D(1) FPC(1)	T,W,HP	PO Phone	-(5-10kms)	BS	PR	Kadaiyanallur (5)	EA	Rice & Cholam	...	T 711.12 TK 141.96 W 184.70 WE 384.46	732.09	370.20	636 23	N 20: M 2: T 5
3	Vairavankulam R.F.	1,598.49						Reserve	Forest										
4	Bhogaganallur	1,298.16	3,468 (857)	P(4)	MCW(1)	T,W,HP	PO	-(-5kms)	RS	KR	Kadaiyanallur (4)	EA	Rice & Cholam	...	T 908.21 TK 349.36 W 422.35 WE 136.50	63.05	42.00	284.90	N 25: M 1
5	Kadaiyanallur Uppar Slopes	2,790.92						Reserve	Forest										
6	Kambaneri Pudukkudi	2,787.71	6,373 (1,395)	P(7), M(1),	-(5-10kms)	W, HP	PO	-(5-10kms)	BS	PR	Kadaiyanallur (6)	EA	Rice & Cholam	...	T 1,110.36 GC 46.33 TK 626.30 W 272.63 WE 165.10	1,190.41	101.98	384.96	N 48: M 3: C 1: T 4
7	Kanakasabhapatipperi	141.77	505 (115)	P(1)	-(5-10kms)	W, HP	-(5-10kms)	-(5-10kms)	BS	PR	Kadaiyanallur(6)	ED, EAg.	Rice & Cholam	...	T 38.46 GC 10.68 TK 27.78	36.00	30.12	37.19	...
8	Kilkalingal	1,294.84	2,836 (593)	P(3), M(1)	-(10+kms)	T,W,HP	PO	-(10+kms)	BS	PR	Sankarankovil (25)	EA	Rice & Cholam	...	T 524.14 TK 41.48 WE 81.05 W 401.61	257.60	393 36	119.74	N 45: M 11
9	Balabhadra Ramapuram	2,301.15	3,225 (686)	P(4)	-(10+kms)	W, HP	PO	-(10+kms)	-(10+kms)	PR	Sankarankovil (22)	EA	Rice & Cholam	...	T 431.02 TK 44.64 W 266.28 WE 120.10	1,652.43	25.76	191.94	N 2: M 1: C 1

Location Code No	Name of Villages	Total area of the village (in hectares)	Total population and number of households	Amenities available (if not available within the village, a (—) is shown in the column and next to it in brackets, the in broad ranges viz. -5kms, 5—10kms and 10+kms of the place where the facility is available is given)				
				Educational	Medical	Drinking Water (Potable)	Post and Telegraph	Day or Days of the market/hat if any
(1)	(2)	(3)	(4)	(5)	(6)	(7)	(8)	(9)
10	Marukkalankulam	792.78	2,632 (482)	P(3)	-(10+kms)	W, HP	PO	-(10+kms)
11	Uttumalai R.F.	1,471.00						Reserve
12	Melmarudappapuram	1,615.04	2,782 (565)	P(3), M(1)	-(10+kms)	W, HP	PO	-(10+kms)
13	Navaitakrishnapuram	1,036.68	1,488 (306)	P(2)	-(10+kms)	W,HP,T	-(-5kms)	-(10+kms)
14	Mel Kalingal	733.79	2,228 (477)	P(2), M(1)	-(10+kms)	T,HP,W	PO	-(10+kms)
15	Poygai	1,292.54	3,571 (821)	P(4)	-(5-10kms)	T,W,HP	-(-5kms)	-(5-10kms)
16	Urmelalagiyam	969.42	4,163 (997)	P(2), M(2)	MCW(1)	TW,HP, TW	PO	-(-5kms)
17	Nayinaragaram	1,105.03	5,849 (1,359)	P(3), M(1)	-(5-10kms)	T, W, HP, R	PTO, Phone	Saturday

dash distance nearest					Land use (i.e. area under different types of land use in hectares rounded upto two decimal places)					Remarks including any place of religious, historical or archaeological interest
Communications (Bus stop, Railway station, waterway)	Approach to village	Nearest town and distance (in kms.)	Power Supply	Staple food	Forest	Irrigated by source	Unirrigated	Culturable waste (including Gauchar and groves)	Area not available for cultivation	
(10)	(11)	(12)	(13)	(14)	(15)	(16)	(17)	(18)	(19)	(20)
-(10+kms)	PR	Sankarankovil (19)	ED, EAg.	Rice & Cholam	...	T 172.66 TK 2 69 WE 169.97	561.34	3.56	55.22	N 3: M 1: T 1
Forest										
BS	PR	Sankarankovil (17)	ED, EAg.	Rice & Cholam	...	T 422 09 TK 15.36 WE 406.73	1,075.80	3.66	113.49	N 3: T 1
-(-5kms)	KR	Sankarankovil (20)	ED, EAg.	Rice & Cholam	...	T 334.03 TK 51.39 WE 141.64 W 141.00	702.65	...	...	N 3: M 10
-(-5kms)	KR	Sankarankovil (22)	ED, EAg.	Rice & Cholam	...	T 541 88 WE 182.11 TK 69.60 W 290.17	100.40	24.78	66.73	N 3: T 1
BS	PR	Kadaiyanallur (3)	ED, EAg.	Rice & Cholam	...	T 346.38 GC 6.94 TK 100.70 W 44.80 WE 193.94	224.70	529.20	129.26	N 11
BS	PR	Kadaiyanallur (4)	ED, EAg.	Rice & Cholam	...	T 458.59 GC 78.10 TK 176.39 WE 40.20 W 163.90	...	...	510.83	...
BS,RS	PR	Kadaiyanallur (3)	EA	Rice & Cholam	...	T 586.08 GC 80.47 W 38.12 WE 232.80 TK 234.69	14.30	279.27	225.38	N 170: M 1: T 3

Location Code No	Name of Villages	Total area of the village (in hectares)	Total population and number of households	Amenities available (if not available within the village, a (—)is shown in the column and next to it in brackets, the in broad ranges viz. -5kms, 5–10kms and 10+kms of the place where the facility is available is given)				
				Educational	Medical	Drinking Water (Potable)	Post and Telegraph	Day or Days of the market/ hat if any
(1)	(2)	(3)	(4)	(5)	(6)	(7)	(8)	(9)
18	Idaikkal	790.60	2,203 (468)	P(2), M(1), H(1)	MCW(1)	T, HP	PTO, Phone	-(-5kms)
19	Kasidharan	383.95	2,609 (563)	P(1), M(1)	-(-5kms)	HP, T	PO	-(-5kms)
20	Vadagarai-Kilpidagai	1,854.56	12,528 (2,741)	P(2), M(2)	PHC(1), RP(1), D(1)	T, HP	PO	-(5-10kms)
21	Vadagari Melpidagai	484.10	111 (25)	-(5-kms)	-(-5kms)	R	-(-5kms)	-(5-10kms)
22	Vadagarai Melpidagai R.F.	204.84						Reserve
23	Tenpottai	847.84	3,802 (910)	P(2), M(1)	MCW(1)	W, HP	PO	-(-5kms)
24	Panpuli	54.05	7,227 (1,716)	P(2), M(1), H(1)	D(1), CWC(1), H(1), RP(1)	T, W, HP	PTO, Phone	-(-5kms)
25	Neduvayal	364.93	1,930 (462)	P(2), M(2)	MCW (1)	T, HP	-(-5kms)	-(-5kms)
26	Kulaiyaneri	1,716.83	3,889 (857)	P(4), M(1)	MCW (1)	W, HP	PO	-(-5kms)

Communications (Bus stop, Railway station, waterway)	Approach to village	Nearest town and distance (in kms.)	Power Supply	Staple food	Land use (i.e. area under different types of land use in hectares rounded upto two decimal places)					Remarks including any place of religious, historical or archaeological interest
					Forest	Irrigated by source	Unirrigated	Culturable waste (including Gauchar and groves)	Area not available for cultivation	
(10)	(11)	(12)	(13)	(14)	(15)	(16)	(17)	(18)	(19)	(20)
BS	PR	Kadaiyanallur (5)	EA	Rice & Cholam	...	T 301.60 GC 32.36 TK 68.02 WE 201.22	198.80	42.49	247.71	N 50: M 1: T 1: C 1
BS	PR	Kadaiyanallur (5)	EA	Rice & Cholam	...	T 125.71 WE 16.29 TK 109.42	123.81	21.98	112.45	N 15: M 1
BS	PR	Sengottai (9)	ED, EAg.	Rice	...	T 451.73 GC 200.33 TK 251.40	1,131.14	...	271.69	N 45: M 4
-(5-10kms)	PR	Tenkasi (18)	EA	Rice	10.00	T 244.00 GC 63.00 TK 181.00	122.00	18.00	90.10	...
Forest										
BS	PR	Shencottah (3)	ED, EAg.	Rice	...	T 67.88 GC 3.81 TK 64.07	659.82	0.15	119.99	N 5
BS	PR	Shencottah (6)	ED, EAg.	Rice	...	T 166.74 GC 50.78 TK 115.96	345.65	...	141.66	N 60: M 4: C2 :
BS	PR	Tenkasi (12)	EA	Rice	...	T 239.19 GC 40.47 WE 0.53 TK 198.19	14.25	0.25	111.24	N 10: M 1
BS	PR	Kadaiyanallur (16)	ED, EAg.	Rice & Cholam	...	T 669.17 TK 312.39 WE 201.20 W 155.58	540.84	256.81	250.01	N 20

Location Code No	Name of Villages	Total area of the village (in hectares)	Total population and number of households	Amenities available (if not available within the village, a (-) is shown in the column and next to it in brackets, the in broad ranges viz. -5kms, 5-10kms and 10+kms of the place where the facility is available is given)					dash distance nearest															Remarks including any place of religious, historical or archaeological interest
				Educational	Medical	Drinking Water (Potable)	Post and Telegraph	Day or Days of the market/hat if any	Communications (Bus stop, Railway station, waterway)	Approach to village	Nearest town and distance (in kms.)	Power Supply	Staple food	Land use (i.e. area under different types of land use in hectares rounded upto two decimal places)								
														Forest	Irrigated by source		Unirrigated	Culturable waste (including Gauchar and groves)	Area not available for cultivation			
(1)	(2)	(3)	(4)	(5)	(6)	(7)	(8)	(9)	(10)	(11)	(12)	(13)	(14)	(15)	(16)		(17)	(18)	(19)		(20)	
27	Anaikkulam	866.55	1,992 (452)	P(3), M(1)	-(5-10kms	T, W, HP	-(5-10kms)	Thursday	BS	PR	Kadaiyanallur (17)	ED, EAg.	Rice & Cholam	...	T W WE TK	179.39 24.86 121.59 32.94	242.18	13.17	431.81		N 150: M 2	
28	Kuruchchampatti	853.07	1,677 (324)	P(3)	-(10+Kms)	W, HP3	-(-5kms)	-(5-10kms)	-(-5kms)	PR	Tenkasi (12)	ED, EAg.	Rice & Cholam	...	T TK WE W	206.46 51.53 46.10 108.83	451.90	64.32	130.39		N 7: M 3	
29	Uttumalai	2,148.61	5,584 (1,262)	P(4), M(3), H(1)	RP (1)	T, W, TK, HP	PTO, Phone	-(10+kms)	BS	PR	Sankarankovil (25)	ED, EAg.	Rice & Ragi	...	T TK WE	66.37 64.75 1.62	323.77	121.34	1,637.13		N 8: M 3	
30	Muthammalpuram	1,299.94	984 (205)	P(2)	-(-5kms)	T, HP	-(-5kms)	-(-5kms)	-(-5kms)	PR	Sankarankovil (15)	ED, EAg.	Rice & Cholam	...	T WE	871.59 871.59	428.35	...	...		N 2: T 1	
31	Vadakku Valakurichi	1,473.20	2,377 (500)	P(4)	-(10+kms)	HP	PO	-(-5kms)	-(5-10kms)	PR	Sankarankovil (15)	ED, EAg.	Rice & Cholam	...	T WE TK	368.27 331.72 36.55	968.95	...	135.98		N 4	
32	Karuvanda	1,047.80	4,146 (908)	P(2), M(1)	-(10+kms)	T, HP, W	PO	-(5-10kms)	BS	PR	Sankarankovil (25)	ED, EAg.	Rice & Cholam	...	T WE W TK	212.18 64.39 108.74 39.05	729.20	14.96	91.46		N 25; M 8	
33	Achchankuttam	539.66	2,682 (584)	P(2)	-(5-10kms)	T, HP, W	-(5-10kms)	-(5-10kms)	-(10+kms)	PR	Tenkasi (25)	ED, EAg.	Rike & Cholam	...	T W WE TK	157.20 147.30 4.05 5.85	357.91	...	24.55		N 10: M 10: T 3	
34	Vadi	758.20	3,405 (740)	P(3), M(1)	-(-5kms)	W, HP	PO	-(-5kms)	-(10+kms)	PR	Tenkasi (20)	ED, EAg	Rice & Cholam	...	T TK WE W	439.59 19.02 152.26 268.31	—	251.64	66 97		N 50: M 3	

Location Code No	Name of Villages	Total area of the village (in hectares)	Total population and number of households	Amenities available (if not available within the village, a (—) is shown in the column and next to it in brackets, the in broad ranges viz. -5kms, 5 -10kms and 10+kms of the place where the facility is available is given)				
				Educational	Medical	Drinking Water (Potable)	Post and Telegraph	Day or Days of the market/hat if any
(1)	(2)	(3)	(4)	(5)	(6)	(7)	(8)	(9)
35	Surandai	2,440.85	9,807 (2,253)	P(3), M(1), H(1), PUC(1)	MCW(1), D(1), NH(1), RP(1)	W, HP	PTO, Phone	Monday
36	Sivagurunathapuram	228.53	6,719 (1,416)	P(5), M(2)	MCW(1), CWC(1), RP(5)	W, HP, T	PO	-(-5kms)
37	Kodikkurichchi	316.87	2,699 (604)	P(2)	-(-5kms)	HP	PO	-(-5kms)
38	Kanakkuppillai valasai	621.62	2,010 (461)	P(1), M(1)	MCW(1)	T, W, HP	PTO, Phone	-(-5kms
39	Periya pillai valasai	474.34	5,104 (1,118)	P(4), M(1)	H(1), CWC(1), RP(1)	W, T	PTO Phone	-(-5kms)
40	Kuttukkalvalasai	1,065.58	5,738 (1,425)	P(4), M(1)	RP(1)	W, T, TW	PO Phone	-(-5kms)
41	Pattakurichchi	706.63	1,144 (254)	P(1)	-(-5kms)	W, HP, O	-(-5kms)	-(5-10kms)
42	Sundarapandiyapuram	804.20	6,743 (1,597)	P(3)	RP(1)	T	PO Phone	-(-5kms)

VILLAGE DIRECTORY

LAND USE

TALUK

Location Code No	Name of Villages	Distance nearest: Communications (Bus stop, Railway station, waterway)	Approach to village	Nearest town and distance (in kms)	Power Supply	Staple food	Land use (i.e. area under different types of land use in hectares rounded upto two decimal places): Forest	Irrigated by source	Unirrigated	Culturable waste (including Gauchar and groves)	Area not available for cultivation	Remarks including any place of religious, historical or archaeological interest
(10)		(11)		(12)	(13)	(14)	(15)	(16)	(17)	(18)	(19)	(20)
35	Surandai	BS	PR	Tenkasi (16)	ED, EAg.	Rice & Cholam	...	T 513.00 W 415.00 WE 75.00 TK 23.00	211.00	249.00	1,467.85	N 550: M 9: C 3: T 1
36	Sivagurunathapuram	BS	PR	Tenkasi (16)	ED, EAg.	Rice & Cholam	...	T 127.46 W 95.09 WE 32.37	12.95	29.33	58.79	N 150: M 10: C 8
37	Kodikkurichchi	BS	PR	Tenkasi (8)	EA	Rice & Cholam	...	T 93.82 WE 11.66 TK 82.16	116.52	43.16	63.37	N 25:
38	Kanakkuppillai valasai	BS	PR	Shencottah (4)	EA	Rice & Cholam	...	T 43.55 TK 43.55	488.94	0.40	88.73	N 15: M 1: C 3
39	Periya pillai valasai	BS,RS	PR	Shencottah (4)	ED, EAg.	Rice	...	T 34.00 TK 34.00	361.00	...	79.34	N 30: M 2
40	Kuttukkalvalasai	BS	PR	Tenkasi (6)	EA	Rice	...	T 231.89 TK 227.45 W 4.44	643.16	24.24	166.29	N 30: M 4: C 2
41	Pattakurichchi	BS	PR	Tenkasi (6)	ED, EAg	Rice & Cholam	...	T 226.00 W 22.00 WE 18.00 TK 171.00 O 15.00	93.00	332.00	55.63	N 3: C 1
42	Sundarapandiyapuram	BS	PR	Tenkasi (9)	ED, EAg.	Rice & Cholam		T 444.00 WE 28.00 W 38.00 TK 378.00	3.00	170.00	187.20	N 50: M 5

Location Code No	Name of Villages	Total area of the village (in hectares)	Total population and number of households	Amenities available (if not available within the village, a (—) is shown in the column and next to it in brackets, the in broad ranges viz. -5kms, 5 – 10kms and 10+kms of the place where the facility is available is given)				
				Educational	Medical	Drinking Water (Potable)	Post and Telegraph	Day or Days of the market/ hat if any
(1)	(2)	(3)	(4)	(5)	(6)	(7)	(8)	(9)
43	Tiruchchittampalam	211.57	1,197 (283)	P(2)	-(-5kms)	W	-(-5kms)	-(-5kms)
44	Surandai	222.39	4,646 (1,048)	P(1), M(1), H(1), PUC(1)	-(-5kms)	T, W, HP	-(-5kms)	Monday
45	Rajagopalapperi	787.80	2,809 (645)	P(4)	-(-5kms)	T, W	PO	-(5-10kms)
46	Virakeralampudur	494.18	6,010 (1,304)	P(4), M(2), H(1)	H(1), RP(1)	T, W, HP, R, C	PTO, Phone	-(5-10kms)
47	Vellakal Perambu R.F.	48.00						Uninhabited
48	Veeranam	2,235.52	4,956 (1,133)	P(5), M(1)	-(-5kms)	W, HP	-(-5kms)	-(5-10kms)
49	Kavalkurichchi	1,312.90	2,989 (681)	P(3	MCW(1)	T, HP,	PO	-(-5kms)

Communications (Bus stop, Railway station, waterway)	Approach to village	Nearest town and distance (in kms.)	Power Supply	Staple food	Land use (i.e. area under different types of land use in hectares rounded upto two decimal places)					Remarks including any place of religious, historical or archaeological interest
					Forest	Irrigated by source	Unirrigated	Culturable waste (including Gauchar and groves)	Area not available for cultivation	
(10)	(11)	(12)	(13)	(14)	(15)	(16)	(17)	(18)	(19)	(20)
BS	PR	Tenkasi (7)	ED, EAg	Rice & Cholam	...	T 130.00 GC 79.00 W 6.00 TK 42.00 WE 2.00 O 1.00	11.00	32.00	38.57	N 3: M 1
BS	PR	Tenkasi (18)	ED, EAg	Rice & Cholam	...	T 164.13 GC 45.29 TK 43.25 WE 40.64 W 34.95	...	19.52	38.74	N 15: M 2
-(10+kms)	PR	Tenkasi (26)	ED, EAg	Rice & Cholam	...	T 320.37 TK 199.50 W 100.15 WE 20.72	193.00	...	274.43	N 7 M 3
BS	KR	Tenkasi (24)	EA	Rice & Cholam	...	T 251.00 GC 115.00 TK 124.00 W 36.00 WE 6.00	4.50	12.40	196.28	N 25: M 4: C 2
BS	PR	Sankarankovil (28)	ED, EAg	Rice & Cholam	...	T 1,426.82 TK 352.99 W 932.18 WE 141.65	...	404.00	404.70	N 30
-(-5kms)	PR	Tirunelveli (34)	EA	Rice & Cholam	—	T 397.26 TK 101.64 WE 123.30 W 172.52	559.56	117.96	238.12	N 2: T 2

Location Code No	Name of Villages	Total area of the village (in hectares)	Total population and number of households	Amenities available (if not available within the village, a dash (—) is shown in the column and next to it in brackets, the distance in broad ranges viz. -5kms, 5–10kms and 10+kms of the nearest place where the facility is available is given)					Communications (Bus stop, Railway station, waterway)	Approach to village	Nearest town and distance (in kms.)	Power Supply	Staple food	Land use i.e. area under different types of land use in hectares rounded upto two decimal places)						Remarks including any place of religious, historical or archaeological interest
				Educational	Medical	Drinking Water (Potable)	Post and Telegraph	Day or Days of the market/hat if any						Forest	Irrigated by source	Unirrigated	Culturable waste (including Gauchar and groves)	Area not available for cultivation		
(1)	(2)	(3)	(4)	(5)	(6)	(7)	(8)	(9)	(10)	(11)	(12)	(13)	(14)	(15)	(16)	(17)	(18)	(19)		(20)
50	Kadanganeri	972.59	5,129 (1,143)	P(2), M(1), H(1)	MCW(1)	W, HP	PO	-(5-10kms)	BS	PR	Tirunelveli (30)	FA	Rice & Cholam	...	T 415.33 GC 12.57 TK 94.49 WE 308.27	162.50	275.93	118.83		N 2: M 2: T 3
51	Kasikkuvayttan	371.36						Uninhabited												
52	Kidarangulam	220.25	1,659 (365)	P(1), M(1),	-(5-10kms)	W, HP	PO	-(5-10kms)	BS	PR	Tenkasi (33)	ED, EAg.	Rice & Cholam	...	T 135.63 W 2.05 TK 94.03 WE 10.55	28.37	35.21	50.04		N 10: M 4
53	Agaram	523.73	587 (133)	P(1)	-(5-10kms)	HP, R	-(-5kms)	-(5-10kms)	BS	PR	Tenkasi (33)	EA	Rice & Cholam	...	T 384.63 TK 380.37 W 4.26	40.69	...	98.41		N 3: M 9
54	Narayanapuram	358.91	1,694 (379)	-(-5kms)	-(-5kms)	T, W	PO	-(-5kms)	-(10+kms)	KR	Tenkasi (25)	ED, EAg.	Rice & Cholam	...	T 361.00 TK 97.00 W 218.00 WE 46.00	3.00	—	49.91		N 4
55	Thuthikulam	238.92	1,365 (319)	-(-5kms)	-(-5kms)	W, HP	-(-5kms)	-(5-10kms)	-(-5kms)	KR	Tenkasi (25)	ED, EAg.	Rice & Cholam	...	T 125.00 TK 110.00 W 13.00 WE 1.50	5.00	4.00	74.92		N 3
56	Vellakal	570.72	4,333 (975)	P(3)	-(-5kms)	W, HP	PO	-(-5kms)	-(5-10kms)	KR	Tenkasi (20)	ED, EAg.	Rice & Cholam	...	T 366.50 GC 207.50 TK 159.00	—	—	204.22		N 30
57	Melpavur	879.49	3,897 (932)	P(3)	MCW(1), RP(1)	T, W, HP	PO	-(-5kms)	BS	PR	Tenkasi 14)	ED, EAg	Rice & Cholam	...	T 620.00 GC 237.00 W 29.00 WE 6.00 TK 347.00 O 1.00	13.00	44.00	202.49		N 57: M 2: C 1

1981 CENSUS—
AMENITIES AND
VILLAGE DIRECTORY
9. TENKASI
LAND USE
TALUK

Location Code No	Name of Villages	Total area of the village (in hectares)	Total population and number of households	Amenities available (if not available within the village, a dash (—) is shown in the column and next to it in brackets, the distance in broad ranges viz. -5kms, 5-10kms and 10+kms of the nearest place where the facility is available is given)									Land use (i.e. area under different types of land use in hectares rounded upto two decimal places)								Remarks including any place of religious, historical or archaeological interest
				Educational	Medical	Drinking Water (Potable)	Post and Telegraph	Day or Days of the market/hat if any	Communications (Bus stop, Railway station, waterway)	Approach to village	Nearest town and distance (in kms.)	Power Supply	Staple food	Forest	Irrigated by source	Unirrigated	Culturable waste (including Gauchar and groves)	Area not available for cultivation	
(1)	(2)	(3)	(4)	(5)	(6)	(7)	(8)	(9)	(10)	(11)	(12)	(13)	(14)	(15)	(16)	(17)	(18)	(19)	(20)
58	Kunnakudi	166.13						Un inhabited	BS	PR	Shencottah (3)	EA	Rice	...	T 61.60 GC 54.65 TK 6.95	111.45	...	67.23	N 25 M 3 C 6
59	Piranur	240.28	4,782 (1,066)	P(1)	-(-5kms)	W, T, HP	PO Phone	-(-5kms)	-(-5kms	KR	Shencottah (3)	EA	Rice & Cholam	...	T 89.73 GC 15.05 TK 68.87 WE 2.78	217.58	51.16	68.78	N 49 M 5 C 1
60	Vallam	427.25	6,534 (1,485)	P(5), M(1)	D(1)	T, W, HP	PO Phone	-(-5kms)	BS	PR	Tenkasi (8)	EA	Rice & Cholam	...	T 281.67 W 115.48 WE 93.00 TK 73.19	438.00	474.32	251.89	N 23 M 1 C 6 T 1
61	Kulasekharappatti	1,445.88	7,014 (1,467)	P(4)	-(-5kms)	T, W HP	PTO, Phone	-(-5kms)	-10+kms)	KR	Tenkasi (32)	ED, EAg	Rice & Cholam	...	T 294.00 GC 78.00 W 61.00 WE 21.00 TK 134.00	99.00	24.00	304.21	N 74 M 2
62	Nettur	781.21	3,747 (888)	P(2), M(1)	MCW(1)	T, W, TK, HP, C	PO, Phone	-(-5kms)	-5kms)	KR	Tirunelveli (28)	EA	Rice & Cholam	...	T 175.54 TK 90.41 WE 42.10 W 43.03	88.24	1.20	94.44	N 2
63	Kaduvetti	359.42	507 (106)	P(1)	(5-10kms)	W, T, R	PO	-(-5kms)	-(-5kms)	KR	Tirunelveli (32)	ED, EAg.	Rice & Cholam	...	T 213.89 GC 62.44 TK 31.21 WE 121.24	220.89	47.44	4.69	N 2 M1
64	Subbayyapuram	487.91	1,078 (244)	P(2)	-(10+kms)	W, HP	-(-5kms)	-(-5kms	-(10+kms)	KR	Tirunelveli (30)	—	Rice	571.14	—	—	—	—	—
65	Kottamalai R.F.	571.14	1(1)	-(5-10kms)	-(10+kms)	W	-(5-10kms)	-(10+kms)	-(10+kms)	KR	Tirunelveli (25)	EA	Rice & Cholam	30.90	T 124.40 W 44.24 WE 51.00	80.04	88.00	81.26	N 10
66	Ayyanarkulam	403.70	1,710 (410)	P(1)	-(5-10kms)	W, HP	-(5-10kms)	-(-5kms)											

Location Code No	Name of Villages	Total area of the village (in hectares)	Total population and number of households	Amenities available (if not available within the village, a (—) is shown in the column and next to it in brackets, the in broad ranges viz. -5kms, 5—10kms and 10+kms of the place where the facility is available is given)					dash distance nearest			Land use (i.e. area under different types of land use in hectares rounded upto two decimal places)							Remarks
				Educational	Medical	Drinking Water (Potable)	Post and Telegraph	Day or Days of the market/ hat if any	Communications (Bus stop, Railway station, waterway)	Approach to village	Nearest town and distance (in kms.)	Power Supply	Staple food	Forest	Irrigated by source	Unirrigated	Culturable waste (including Gauchar and groves)	Area not available for cultivation	including any place of religious, historical or archaeological interest
(1)	(2)	(3)	(4)	(5)	(6)	(7)	(8)	(9)	(10)	(11)	(12)	(13)	(14)	(15)	(16)	(17)	(18)	(19)	(20)
67	Mayamankurichchi	1,480.36	7,724 (1,786)	P(7)	CWC(1)	T,W,HP	PO	-(5-10kms)	-(10+kms)	PR	Tenkasi (32)	ED, EAg.	Rice & Cholam	...	T 364.89 W 202.10 TK 162.79	356.00	272.47	487.00	N 151: M 2: T 1
68	Mayamankurichchi R.F.	229.27							inhabited										
69	Kalunirkulam	1,354.04	5,872(1,285)	P(3), M(2)	-(-5kms)	W, HP	PO	-(5-10kms)	BS	PR	Tenkasi (24)	ED, EAg.	Rice & Cholam	...	T 394.78 TK 107.28 W 256.90 WE 30.60	728.57	28.35	202.34	N 4: M 4
70	Kil Pavur	2,091.67	15,565(3,354)	P(9), M(4)	MCW(1)	T,W,HP	PTO, Phone	-(5-10kms)	BS	PR	Tenkasi (24)	EA	Rice & Cholam	...	T 913.01 TK 776.21 W 136.80	326.29	667.21	185.16	N 61: M 4: C 1
71	Gunaramanallur	1,120.77	7,477(1,698)	P(5)	-(5-10kms)	T,W,HP	PO	-(5-10kms)	BS	PR	Tenkasi (5)	EA	Rice & Cholam	...	T 226.84 GC 30.47 W 52.95 WE 30.00 TK 113.42	586.15	140.00	167.78	N 32: M 1
72	Minnadiseri R.F.	123.06							inhabited										
73	Pattappattu	214.52	2,243 (561)	P(1)	-(-5kms)	W	-(-5kms)	Un- -(5kms)	BS	PR	Tenkasi (4)	ED, EAg.	Rice & Cholam	...	T 123.64 GC 82.72 WE 7.00 TK 38.92	36.26	10.10	39.52	N 10
74	Melagaram	584.31	6,625(1,594)	P(1), M(1)	CHW(1)	T, W, TK, HP	PO, Phone	-(-5kms)	BS	PR	Tenkasi (2)	EA	Rice	...	T 297.87 GC 97.54 TK 196.08 W 4.25	125.05	43.61	117.78	N 42: M 2: C 2
75	Ilanji	972.83	7,077(1,630)	P(6), M(1), H(1),PUC(1)	-(-5kms)	T,W,HP	PTO Phone	-(-5kms)	BS	PR	Tenkasi (4)	EA	Rice	...	T 351.15 GC 140.11 TK 208.01 W 3.03	490.28	1.31	130.09	N 60: M 6 C 9

1981 CENSUS—
AMENITIES AND
VILLAGE DIRECTORY
LAND USE
9. TENKASI TALUK

Location Code No	Name of Villages	Total area of the village (in hectares)	Total population and number of households	Amenities available (if not available within the village, a dash (—) is shown in the column and next to it in brackets, the distance in broad ranges viz. -5kms, 5—10kms and 10+kms of the nearest place where the facility is available is given)					Communications (Bus stop, Railway station, waterway)	Approach to village	Nearest town and distance (in kms.)	Power Supply	Staple food	Land use (i.e. area under different types of land use in hectares rounded upto two decimal places)						Remarks including any place of religious, historical or archaeological interest
				Educational	Medical	Drinking Water (Potable)	Post and Telegraph	Day or Days of the market/hat if any						Forest	Irrigated by source	Unirrigated	Culturable waste (including Gauchar and groves)	Area not available for cultivation		
(1)	(2)	(3)	(4)	(5)	(6)	(7)	(8)	(9)	(10)	(11)	(12)	(13)	(14)	(15)	(16)	(17)	(18)	(19)	(20)	
76	Nagalkadu R.F.	281.75																		
77	Kuttalam	176.12	2,441 (572)	P(1), M(1)	-(-5kms)	T,W,HP	PO	Un-(5-10kms)												
78	Kuttalam Slopes	4,486.47																		
79	Ayirapperi	792.51	763 (172)	P(2)	-(-5kms)	W, HP	-(-5kms)	Un-(-5kms)												
80	Mattalamparai	1,046.03	1,424 (333)	P(1), M(1)	-(5-10Kms)	W, HP	PO	-(5-10kms)												
81	Sillaraippuravu	271.04	1,172 (273)	-(-5kms)	-(-5kms)	W, HP	-(-5kms)	-(-5kms)												
82	Kallurani	1,249.42	8,763 (1,962)	P(8), M(3), H(3)	MCW(1) PHC(1), D(1),FPC(1), NH(1),RP(1)	T, W, HP	PTO Phone	Thursday												
83	Tippanampatti	1,881.41	9,940(2,194)	P(7), M(4)	MCW(1),RP(3)	W, HP	PO	Friday												
									(10)	(11)	(12)	(13)	(14)	(15)	(16)	(17)	(18)	(19)	(20)	
									inhabited											
									BS	PR	Kuttalam Town (2)	ED, EAg.	Rice	...	T 155.12 GC 17.00 WE 6 00 TK 46.00 O 86.12	...	...	21.00	N 25: M 4: T 1	
									inhabited											
									BS	PR	Tenkasi (8)	EA	Rice & Cholam	...	T 427.36 TK 337.80 W 2.27 GC 87 29	136.91	98.86	129.38	N 15:	
									BS	PR	Tenkasi (8)	EA	Rice	...	T 232 49 TK 232.49	464.12	259.45	89.97	N 25: M 2: C 1: T 1	
									BS	PR	Tenkasi (3)	ED, EAg.	Rice & Cholam	...	T 103.09 W 13.02 WE 14.80 TK 75.27	125.50	5.93	36.52	N 6	
									BS,RS	PR	Tenkasi (5)	EA	Rice & Cholam	...	T 130.43 W 51.14 WE 23 18 TK 56.11	379.19	321.00	418.80	N 32: M 3: C 6: T 1	
									BS	PR	Tenkasi (11)	ED, EAg.	Rice & Cholam	...	T 717.00 GC 57.00 W 322.00 WE 30.00 TK 308.00	852.00	3.00	309.41	N 370: M 3: T 1	

1981 CENSUS—
AMENITIES AND
VILLAGE DIRECTORY
LAND USE
9. TENKASI TALUK

Location Code No	Name of Villages	Total area of the village (in hectares)	Total population and number of households	Amenities available (if not available within the village, a dash (—) is shown in the column and next to it in brackets, the distance in broad ranges viz. -5kms, 5-10kms and 10+kms of the nearest place where the facility is available is given)					Communications (Bus stop, Railway station, waterway)	Approach to village	Nearest town and distance (in kms.)	Power Supply	Staple food	Land use (i.e. area under different types of land use in hectares rounded upto two decimal places)					Remarks including any place of religious, historical or archaeological interest
				Educational	Medical	Drinking Water (Potable)	Post and Telegraph	Day or Days of the market/hat if any						Forest	Irrigated by source	Unirrigated	Culturable waste (including Gauchar and groves)	Area not available for cultivation	
(1)	(2)	(3)	(4)	(5)	(6)	(7)	(8)	(9)	(10)	(11)	(12)	(13)	(14)	(15)	(16)	(17)	(18)	(19)	(20)
84	Avudaiyanur	1,219.05	9,707 (1,943)	P(9), M(3), H(1)	-(5kms)	T,W,HP	-(-5kms)	-(-5kms)	BS	PR	Tenkasi (25)	EA	Rice & Cholam	...	T 441.31 TK 112.16 W 283.10 WE 46.05	478.66	35.17	263.91	N 1
85	Pettanadanpatti	902.26	7,825 (1,753)	P(8), M(2)	MCW(1)	W, HP	PO.Phone	-(-5kms)	BS	PR	Tenkasi (20)	ED, EAg.	Rice & Cholam	...	T 305.00 TK 148.00 W 105.00 WE 52.00	120.00	344.26	133.00	N 6: M 3
86	Pulangulam	1,381.77	5,146 (1.159)	P(2), M(1)	RP (1)	W, HP	PO	-(5-10kms)	BS	PR	Tenkasi (14)	ED, EAg.	Rice & Cholam	...	T 363.00 W 289.00 WE 39.00 TK 35.00	930.00	24.00	64.77	N 20: M 2
87	Andippatti	630.58	2,393 (533)	P.1), M(2)	RP (2)	W, HP, TW	PO	-(5-10kms)	BS	PR	Tenkasi (25)	EA	Rice & Cholam	...	T 232.73 W 212.50 WE 52.60 TK 17.63	242.18	13.17	92.50	N 150: M 2
88	Alangulam	1,229.08	9,974 (2,370)	P(3), M(2)	PHC (1)	T,W,HP	-(5-10kms)	-(5-kms)	BS	PR	Tenkasi (25)	EA	Rice & Cholam	47.00	T 263.71 W 106.53 WE 113.00 TK 41.18	510.37	279.00	132.00	N 45: M 6: C 8: T 2
89	Sivalarkulam	2,518.18	7,777 (1,756)	P(6), M(3), H(1)	RP(5)	T, W, HP	PO	Thursday	-(+10kms)	PR	Tirunelveli (24)	ED, EAg.	Rice & Cholam	...	T 255.00 W 87.00 WE 80.00 TK 88.00	220.00	1,629.00	414.18	N 150: M2: C1
90	Marandai	3,228.89	2,526 (564)	P(5), M(1)	RP(2)	T, W	PO	-(5-10kms)	BS	PR	Tirunelveli (19)	EA	Rice & Cholam	...	T 352.07 W 179.41 WE 40.00 TK 142.66	148.22	2,285.83	432.00	N 85
Taluk Total		92,674.64	3,38,245 (75,863)	P — 237 M — 69 H — 13 PUC — 3	D — 6 H — 3 MCW — 18 CWC — 4		PHC — 4 FPC — 2 NH — 2 RP — 28							658.11	T 26,118.89 GC 2,034.93 TK 10,214.51 W 7,616.38 WE 6,149.86 O 103.12	24,713.28	11,613.96	15,530.48	N 3,316 M 195 C 66 T34

Foot Note : The following villages form part of the Towns noted against it and are hence is not shown in the Village Directory.

Villages treated as Census Towns	Name of Town in which included
Avudaiyanur (Part)	Kadaiyanallur (M)
Thuthikulam (Part)	Courtallam Township
Tippanampatti (Part)	Courtallam Township
Urmelalagiyan (Part)	Courtallam Township

10. SHENCOTTAH TALUK

SHENCOTTAH TALUK

TIRUNELVELI DISTRICT

Note: The entire Taluk has been treated as a single Panchayat union

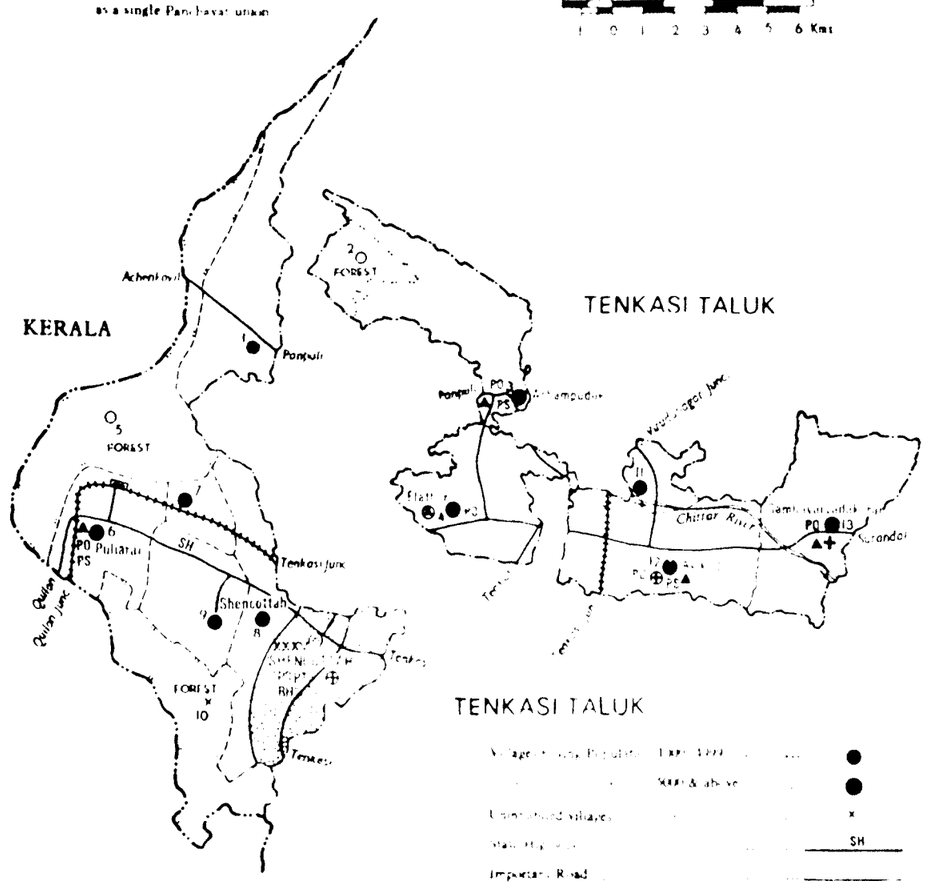

TENKASI TALUK

Boundary, State

" Taluk

Village with Location Code Number

" Forest

Taluk headquarters

Villages having Population below 200

500 - 999

Unconnected villages

Imperial Road

Railway

Post Office

Police Station

Number

● Based upon Survey of India map with the permission of the Surveyor General of India.

© Government of India Copyright, 1985

P.Z.P., C.S.O., Madras-5.

ALPHABETICAL LIST OF VILLAGES.

SHENCOTTAH TALUK

Sl. No.	Name of Village	L.C. No.
1.	Achchamputhur	3
2.	Ayikudy	12
3.	Elathur	4
4.	Karkudy	9
5.	Kalankadu	11
6.	Mekkarai	1
7.	Puthur	7
8.	Puliyarai	6
9.	Puliyarai R.F. Part	5
10.	Puliyarai R.F. Part	10
11.	Sambavarvadagarai	13
12.	Shencottah	8
13.	Vellakal Theri R.F.	2

Location Code No	Name of Villages	Total area of the village (in hectares)	Total population and number of households	Amenities available (if not available within the village, a (—) is shown in the column and next to it in brackets, the in broad ranges viz. -5kms, 5--10kms and 10+kms of the place where the facility is available is given)					dash distance nearest					Land use (i.e. area under different types of land use in hectares rounded upto two decimal places)						Remarks including any place of religious, historical or archaeological interest
				Educational	Medical	Drinking Water (Potable)	Post and Telegraph	Day or Days of the market/hat if any	Communications (Bus stop, Railway station, waterway)	Approach to village	Nearest town and distance (in kms.)	Power Supply	Staple food	Forest	Irrigated by source	Unirrigated	Culturable waste (including Gauchar and groves)	Area not available for cultivation	
(1)	(2)	(3)	(4)	(5)	(6)	(7)	(8)	(9)	(10)	(11)	(12)	(13)	(14)	(15)	(16)	(17)	(18)	(19)	(20)
1	Mekkarai	1,532.96	818 (160)	-(-5kms)	-(-5kms)	TK, HP, R, S	-(-5kms)	-(5-10kms)	-(5-10kms)	PR	Shencottah (9)	...	Rice	...	T 68.90 GC 22.38 TK 46.52	1,426.80	8.40	28.86	...
2	Vellakal Theri R.F.	346.57	2 (1)	-(-5kms)	-(-5kms)	W	-(-5kms)	-(5-10kms)	-(5-10kms)	KR	Shencottah (10)	...	Rice	346.57	...	...	...	...	...
3	Achamputhur	1,569.82	8,252(1,890)	P(2)	RP(2)	T, W	PO, Phone	-(5-10kms)	BS	PR	Shencottah (10)	ED	Rice	...	T 85.35 GC 22.00 TK 62.00 WE 1.35	1,007.71	10.11	466.65	M 2: N 8
4	Elathur	1,385.64	6,384(1,531)	P(5), M(1), H 1)	PHC(1) RP(1)	T	PTO Phone	-(5-10kms)	BS	PR	Shencottah (5)	ED	Rice	...	T 554.76 GC 73.87 TK 472.54 WE 5.50 W 2.85	572.18	...	258.70	M 2: C 1: N 9
5.	Puliyarai R.F. Part	2,432.18	7 (2)	-(-5kms)	-(-5kms)	W	-(5-10kms)	-(5-10kms)	-(5-10kms)	KR	Shencottah (10)	ED	Rice	2,432.18	...	...	...	...	...
6	Puliyarai	1,250.27	6,671(1,629)	P(1), M(1), H(1)	D(1), CWC(1), RP(1)	T, R, TW, HP	PTO Phone	-(5-10kms)	BS	PR	Shencottah (8)	ED, EAg.	Rice	...	T 460.18 GC 136.99 TK 323.19	485.42	3.20	301.47	C 1: N 80
7	Puthur	519.90	2,154 (487)	P(2)	-(5-10kms)	T, W, HP	-(-5kms)	-(5-10kms)	BS	PR	Shencotah (6)	ED	Rice	...	T 132.73 GC 20.03 TK 106.11 R 6.59	282.69	0.28	104.20	N 12
8	Shencottah	2,712.51	6,666(1,557)	P(5)	-(-5kms)	T, W, R, HP	PO	-(-5kms)	BS	PR	Shencottah (1)	ED	Rice	...	T 646.70 GC 366.28 TK 278.42 WE 2.00	1,532.58	4.71	528.52	M 19: C 5: T 5: N 45:
9	Karkudy	622.90	3,267 (777)	P(2)	-(-5kms)	T, W, TW, R	PO	-(-5kms)	BS	PR	Shencottah (3)	ED	Rice	...	T 245.20 GC 76.43 TK 168.77	223.57	1.11	153.02	N 32

1981 CENSUS—VILLAGE DIRECTORY
AMENITIES AND LAND USE
10. SHENCOTTAH TALUK

Location Code No	Name of Villages	Total area of the village (in hectares)	Total population and number of households	Amenities available (if not available within the village, a dash (—) is shown in the column and next to it in brackets, the distance in broad ranges viz. -5kms, 5–10kms and 10+kms of the nearest place where the facility is available is given)										Land use (i.e. area under different types of land use in hectares rounded upto two decimal places)								Remarks including any place of religious, historical or archaeological interest
				Educational	Medical	Drinking Water (Potable)	Post and Telegraph	Day or Days of the market/hat if any	Communications (Bus stop, Railway station, waterway)	Approach to village	Nearest town and distance (in kms.)	Power Supply	Staple food	Forest	Irrigated by source	Unirrigated	Culturable waste (including Gauchar and groves)	Area not available for cultivation		
(1)	(2)	(3)	(4)	(5)	(6)	(7)	(8)	(9)	(10)	(11)	(12)	(13)	(14)	(15)	(16)	(17)	(18)	(19)		(20)
10	Puliyarai Part R.F.	1,671.69						Uninhabited												
11	Kalankadu	556.35	3,807 (894)	P(3)	-(-5kms)	W	-(-5kms)	-(-5kms)	BS	PR	Tenkasi (7)	ED	Rice	...	T 398 26 GC 177.73 TK 188.37 T 32.16	32.49	9.10	116.50		N36 : M 1
12	Ayikudy	1,522.04	9,709 2,138)	P(4), M(1), H(1), PUC(1)	H(1), RP(4), MCW(1)	T, TW	PTO Phone	-(-5kms)	BS	PR	Tenkasi (5)	ED	Rice	...	T 450.00 GC 130.00 TK 125.00 W 53.00 WE 142.00	457.00	16.00	599.04		N 5: C 1: N 65
13	Sambavarvadagarai	1,842.63	11,472(2,598)	P(4), M(1), H(1)	D(1), CWC(1) RP(2)	T, W, TW	PTO Phone	Friday	BS	PR	Tenkasi (8)	ED	Rice	...	T 558.14 GC 65.28 TK 419.08 W 9.48 WE 64.30	500 00	31.49	753.00		M 6: C 1: T 1: N 53
	Taluk Total	17,965.46	59,209 (13,664)	P — 28 M — 4 H — 4 PUC — 1	D — 2 H — 1 MCW — 1 CWC — 2 PHC — 1 RP — 10									2,778.73	T 3,600 22	6,520.44	84.40	3,309.96		M— 35 N—340 C— 9 T— 6

Foot Note : The following village form part of the Town noted against it and hence is not shown in the Village Directory.

Village treated as Census Town	Name of Town in which included
Shencottah (Part)	Shencottah (M)

11. AMBASAMUDRAM TALUK

ALPHABETICAL LIST OF VILLAGES

AMBASAMUDRAM TALUK

Sl. No.	Name of Village	L.C. No.
1.	Adaichchani	48
2.	Adaiyakarungulam	55
3.	Aladiyur	85
4.	Alwarkurichchi	26
5.	Anaindaperumalnadanur	16
6.	Anjankattalai	5
7.	Arasankulam	34
8.	Attalanallur	42
9.	Brammadesam	53
10.	Chokkalingapuram	71
11.	Desamanikkam	65
12.	Dharmapuramatam	24
13.	Ekambarapuram	56
14.	Giriyammalpuram	37
15.	Gopalasamudram	68
16.	Govindapperi	23
17.	Harikesavanallur	40
18.	Idaikkal	14
19.	Iluppaikurichchi	32
20.	Kadaiyamperumbattu	2
21.	Kapalipparai	31
22.	Karisalpatti	94
23.	Karisulndamangalam	64
24.	Kasidharmam	13
25.	Kesavasamudram	74
26.	Kil Ambur	50
27.	Kil Kadaiyam	3
28.	Kil Mukham	84

ALPHABETICAL LIST OF VILLAGES.

AMBASAMUDRAM TALUK

Sl. No.	Name of Village	L.C. No.
29.	Kil Seval	67
30.	Kodarangulam	57
31.	Kolumadai	73
32.	Kolundumalai R.F.	77
33.	Kuniyur	60
34.	Kuttappanjan	6
35.	Malaiyankulam	88
36.	Manamangalam	43
37.	Manaparanallur	39
38.	Mannarkovil	52
39.	Manpothai R.F.	90
40.	Marudamputtur	8
41.	Matattur	17
42.	Mel Ambur	51
43.	Mel Kadaiyam	22
44.	Mel Seval	72
45.	Mukkudal	33
46.	Nayinarkulam	66
47.	Odaimarichchan	11
48.	Omanallur	69
49.	Pallakkal	47
50.	Pananjadi	46
51	Papanasam	1
52.	Pappakudi	12
53.	Pappankulam	28
54.	Pappankulam	81
55.	Pattamadai	75
56.	Pirancheri	70

ALPHABETICAL LIST OF VILLAGES.

AMBASAMUDRAM TALUK

Sl. No.	Name of Village	L.C. No.
57.	Pottalpudur I	19
58	Pudukkudi	78
59.	Puduppatti	7
60.	Pungudaiyarkulam	93
61.	Rangasamudram	45
62.	Ravanasamudram	21
63.	Ravuttapperi	15
64.	Sattuppattu	44
65.	Sengulam	30
66.	Serankoilpattu	76
67.	Sermadevi	61
68.	Singampatti	86
69.	Singampatti	82
70.	Singampatti Zamindari Forest	87
71.	Sivasailam	25
72.	Tentiruppuvanam	38
73.	Terku Ariyanayakipuram	35
74.	Terku Kadaiyam	20
75.	Terku Kallidaikurichchi	80
76.	Terku Karaikkurichchi	91
77.	Terku Matattur	18
78.	Terku Viravanallur	79
79.	Terku Viravanallur R.F.	89
80.	Tiruppudaimarudur	41
81.	Tiruttu	62
82.	Tiruvaliswaram	49
83.	Tiruviruttanpalli	92
84.	Tuppakudi	29

ALPHABETICAL LIST OF VILLAGES.

AMBASAMUDRAM TALUK

Sl. No.	Name of Village	L.C. No.
85.	Udaiyamartandapuram	36
86.	Udaiyampulli	9
87.	Ulagankulam	95
88.	Umaiyammalpuram	63
89.	Vadakku Ariyanayakipuram	10
90.	Vadakku Karaikkurichchi	59
91.	Vagaikkulam	54
92.	Vairavikulam	83
93.	Vellanguli	58
94.	Vengadampatti	4
95.	Venkatarangapuram	96
96.	Virasamudram	27

Location Code No	Name of Villages	Total area of the village (in hectares)	Total population and number of households	Amenities available (if not available within the village, a (—)is shown in the column and next to it in brackets, the in broad ranges viz. -5kms, 5–10kms and 10+kms of the place where the facility is available is given)					dash distance nearest					Land use (i.e. area under different types of land use in hectares rounded upto two decimal places)					Remarks including any place of religious, historical or archaeological interest
				Educational	Medical	Drinking Water (Potable)	Post and Telegraph	Day or Days of the market/ hat if any	Communications (Bus stop, Railway station, waterway)	Approach to village	Nearest town and distance (in kms.)	Power Supply	Staple food	Forest	Irrigated by source	Unirrigated	Culturable waste (including Gauchar and groves)	Area not available for cultivation	
(1)	(2)	(3)	(4)	(5)	(6)	(7)	(8)	(9)	(10)	(11)	(12)	(13)	(14)	(15)	(16)	(17)	(18)	(19)	(20)
1	Papanasam R.F.	35,592.44						Un inhabited											
2	Kadayamperumbattu	1,640.30	4,134 (912)	P(3), M(1)	-(5-10kms)	W, HP	-(5-10kms)	-(5-10kms)	BS, RS	PR	Tenkasi (12)	EA	Rice & Cholam	...	T 168.59 GC 34.64 W 130.86 TK 3 09	837.55	298.90	335.26	N 50: M 2
3	Kil Kadaiyam	1,429.80	9,441 (2,296)	P(9)	PHC(1)	T, W, R	-(-5kms)	Monday	BS	PR	Tenkasi (13)	EA	Rice	...	T 242.82 GC 26.30 TK 159.87 WE 32.37 W 24.28	801.08	50.82	335.08	N 55: M 4
4	Vengadampatti	2,011.36	7,922 (1,741)	P(6), M(2, H(1)	-(5-10kms)	W, HP	PO	Tuesday	BS	PR	Tenkasi (14)	ED, EAg.	Rice & Cholam	...	T 311.16 W 250.46 TK 60.70	229.87	13.90	1,456.43	N 120: M 2
5	Anjankattalai	1,002.44	2,272 (504)	P(3)	MCW(1)	W, HP	-(5-10kms)	-(5-10kms)	-(5-10kms)	PR	Ambasamudram (22)	...	Rice	...	T 102.79 TK 22.56 W 80.23	704.90	12.54	182.21	N 10: M 1
6	Kuttappanjan	1,332.27	5,417 (1,179)	P(3), M(1)	-(5-10kms)	W	PO	-(5-10kms)	BS	PR	Ambasamudram (19)	EA	Rice	...	T 186.72 TK 53.92 W 128.77 O 4.03	102.49	185.30	857.76	N 6
7	Puduppatti	1.661 10	3,344 (786)	P(1), M(1)	-(-5kms)	T, W, TW	-(-5kms)	Sunday	BS	PR	Ambasamudram(18)	ED, EAg.	Rice & Ragi	...	T 153.47 TK 70.62 W 82.85	300.28	99.03	1,108.32	N 12
8	Marudamputtur	1,078.12	4,443 (1,177)	P(1), M(1)	-(-5kms)	T, W	-(5-10kms)	-(5-10kms)	BS	PR	Ambasamudram(20)	ED, EAg.	Rice & Ragi	...	T 20.70 TK 20.70	930.48	0.20	126.74	N 6
9	Udaiyampuli	615.43	1,678 (394)	P(1)	-(-5kms)	W, TW	-(-5kms)	-(5-10kms)	BS	PR	Ambasamudram(22)	ED, EAg.	Rice & Ragi	...	T 31.18 TK 31.18	544.20	0.55	39.50	...

Location Code No	Name of Villages	Total area of the village (in hectares)	Total population and number of households	Amenities available (if not available within the village, a (—) is shown in the column and next to it in brackets, the distance in broad ranges viz. -5kms, 5—10kms and 10+kms of the nearest place where the facility is available is given)									Land use (i.e. area under different types of land use in hectares rounded upto two decimal places)								Remarks including any place of religious, historical or archaeological interest
				Educational	Medical	Drinking Water (Potable)	Post and Telegraph	Day or Days of the market/hat if any	Communications (Bus stop, Railway station, waterway)	Approach to village	Nearest town and distance (in kms.)	Power Supply	Staple food	Forest	Irrigated by source	Unirrigated	Culturable waste (including Gauchar and groves)	Area not available for cultivation	
(1)	(2)	(3)	(4)	(5)	(6)	(7)	(8)	(9)	(10)	(11)	(12)	(13)	(14)	(15)	(16)	(17)	(18)	(19)	(20)
10	Vadakku Ariyanayakipuram	2,619.16	5,719 (1,411)	P(4), M(1), H(1)	D(1)	R, W, HP, T, TW	PO, Phone	-(-5kms)	BS	PR	Ambasamudram(22)	ED, EAg.	Rice	...	T 422.43 GC 4.66 TK 356.61 W 44.82 O 16.34	...	2,226.73	...	N 15:
11	Odaimarichchan	715.72	1,734 (425)	P(2), M(1)	-(5-10kms)	T, W, TW	-(5-10kms)	-(5-10kms)	BS	PR	Ambasamudram(20)	ED, EAg.	Rice & Ragi	...	T 27.70 TK 27.70	592.70	1.72	93.60	N 12
12	Pappakudi	1,931.54	7,053 (1,725)	P(6), M(1), H(1)	-(-5kms)	T, W, TW	-(-5kms)	-(-5kms)	BS	PR	Ambasamudram(10)	EA	Rice	...	T 569.06 GC 432.50 TK 25.01 W 47.55 WE 64.00	57.32	206.19	1,098.97	N 118: M 1
13	Kasidharmam	91.46	134 (28)	-(-5kms)	-(-5kms)	T, W	-(-5kms)	-(-5kms)	-(-5kms)	KR	Ambasamudram (8)	ED	Rice	...	T 30.76 TK 30.76	...	...	60.70	N 1
14	Idaikkal	2.384.49.	3.799 (890)	P(4)	D(1)	T, W, TW	-(5-10kms)	-(5-10kms)	BS	PR	Ambasamudram (8)	ED, EAg.	Rice	...	T 226.07 TK 61.27 W 164.80	334.02	105.28	1,719.12	N 12
15	Ravuttapperi	330.94	273 (64)	P(1)	-(-5kms)	T, W, TW	-(-5kms)	-(5-10kms)	BS	PR	Ambasamudram (10)	ED, EAg.	Rice	...	T 32.28 TK 31.35 W 0.93	11.73	7.66	279.27	N 5
16	Anaindaperumalnadanur	1,068.18	3,772 (948)	P(3), M(1)	-(5-10kms)	W	PO	-(5-10kms)	BS	PR	Vikramasingapuram (12)	ED, EAg.	Rice	...	T 137.13 TK 49.44 W 87.69	...	122.88	808.17	N 20
17	Matattur	514.77	1,404 (321)	P(1), M(1)	-(-5kms)	W, TW	-(-5kms)	-(-5kms)	-(-5kms)	PR	Vikramasingapuram (14)	...	Rice	...	T 185.24 GC 15.00 TK 80.24 W 90.00	211.08	1.62	116.83	N 4

Location Code No	Name of Villages	Total area of the village (in hectares)	Total population and number of households	Amenities available (if not available within the village, a (—) is shown in the column and next to it in brackets, the in broad ranges viz. -5kms, 5 - 10kms and 10+kms of the place where the facility is available is given)					Distance nearest dash					Land use (i.e. area under different types of land use in hectares rounded upto two decimal places)					Remarks including any place of religious, historical or archaeological interest
				Educational	Medical	Drinking Water (Potable)	Post and Telegraph	Day or Days of the market/hat if any	Communications (Bus stop, Railway station, waterway)	Approach to village	Nearest town and distance (in kms.)	Power Supply	Staple food	Forest	Irrigated by source	Unirrigated	Culturable waste (including Gauchar and groves)	Area not available for cultivation	
(1)	(2)	(3)	(4)	(5)	(6)	(7)	(8)	(9)	(10)	(11)	(12)	(13)	(14)	(15)	(16)	(17)	(18)	(19)	(20)
18	Terku Matattur	873.34	2,872 (686)	P(2)	MCW(1)	T, W, HP	PTO Phone	-(-5kms)	BS	PR	Vikramasingapuram (14)	ED, EAg.	Rice & Cholam	...	T 75.00 TK 45.00 WE 15.00 W 15.00	0.90	700.25	97.19	N 50
19	Pottalpudur (I)	760.83	4,965 (1,121)	P(3)	MCW(1)	T, W HP	PTO	-(-5kms)	BS	PR	Ambasamudram(13)	EA	Rice & Ragi	...	T 114.20 TK 73.72 W 40.48	2.04	45.74	598.85	N 100
20	Terku Kadaiyam	415.40	7,805 (1,886)	P(4), M(3), H(2)	H(1), MCW(1), PHC(1), SMP(1)	T, R	PTO Phone	-(-5kms)	BS	PR	Ambasamudram(20)	EA	Rice	...	T 221.00 GC 10.00 TK 191.00 W 20.00	63.09	1.40	129.91	N 60: M 1: C 1: T 1
21	Ravanasamudram	877.02	5,183 (1,230)	P(3)	MCW(1)	R, HP, TW	PTO Phone	-(-5kms)	BS	PR	Vikramasingapuram (15)	EA	Rice	...	T 265.37 TK 153.29 W 21.01 GC 91 07	114.93	156.00	340.72	N 50: T 1: M 2: C 1
22	Mel Kadaiyam	1,030.79							inhabited										
23	Govindapperi	440.31	1,417 (352)	P(1), M(1)	-(5-10kms)	W,TW,R	-(5-10kms)	Un- -(5-10kms)	-(5-10kms)	KR	Ambasamudram(16)	EA	Rice	...	T 185.20 GC 16.19 TK 159.29 W 1.22 WE 8.50	161.52	1.00	92.59	N 10: T 1
24	Dharmapuramatam	614.68	2,460 (523)	P(1), M(1)	-(5-10kms)	HP, W, TW, R	-(5-10kms)	-(10+kms)	-(5-10kms)	PR	Ambasamudram(16)	EA	Rice	...	T 205.37 GC 34.40 TK 168.42 W 1.70 WE 0.85	193.55	2.00	213.76	N 20
25	Sivasailam	955.49	1,388 (253)	P(1), M(1), O(1)	-(-5kms)	HP, R, FO, W, TW	Phone	-(5-10kms)	BS	PR	Vikramasingapuram (18)	ED, EAg.	Rice	...	T 440.66 CC 369.90 TK 59.18 W 11.58	50.18	229.80	234.85	N 3: M 1: T 1

Location Code No	Name of Villages	Total area of the village (in hectares)	Total population and number of households	Amenities available (if not available within the village, a (—) is shown in the column and next to it in brackets, the in broad ranges viz. -5kms, 5—10kms and 10+kms of the place where the facility is available is given)					dash distance nearest					Land use (i.e. area under different types of land use in hectares rounded upto two decimal places)						Remarks including any place of religious, historical or archaeological interest
				Educational	Medical	Drinking Water (Potable)	Post and Telegraph	Day or Days of the market/hat if any	Communications (Bus stop, Railway station, waterway)	Approach to village	Nearest town and distance (in kms.)	Power Supply	Staple food	Forest	Irrigated by source	Unirrigated	Culturable waste (including Gauchar and groves)	Area not available for cultivation	
(1)	(2)	(3)	(4)	(5)	(6)	(7)	(8)	(9)	(10)	(11)	(12)	(13)	(14)	(15)	(16)	(17)	(18)	(19)	(20)
26	Alwarkurichchi	1,423.33	7,316 (1,727)	P(7), M(1), H(1), C(1), PUC(1)	H(1), MCW(1), SMP(1)	T, W, TW, HP, TK	PTO Phone	-(5-10kms)	BS, RS	PR	Ambasamudram(10)	ED, EAg.	Rice	...	T 579.36 GC 243.10 TK 320.49 W 15.77	104.46	182.32	557.19	N 25: M 3: C 3: T 1
27	Virasamudram	152.57	903 (202)	P(1)	-(-5kms)	W, HP, TW, R	-(-5kms)	-(-5kms)	-(-5kms)	KR	Ambasamudram 12)	ED, EAg.	Rice	...	T 88.42 GC 40.16 TK 39.58 W 7.79 O 0.89	20.00	0.71	43.44	N 10
28	Pappankulam	780.66	4,373 (1,081)	P(3), M(3)	MCW(1)	TW, W	PO, Phone	-(5-10kms)	BS	PR	Ambasamudram (9)	EA	Rice	...	T 399.35 TK 399.35	348.04	16.21	17.06	N 30:
29	Tuppakudi	429.38	1,516 (371)	P(1)	-(-5kms)	T,W,TW	-(5-10kms)	-(5-10kms)	BS	PR	Ambasamudram(9	ED, EAg.	Rice	...	T 157.38 TK 157 38	64.00	79.00	129.00	N 15
30	Sengulam	250.91	423 (102)	P(1)	-(5-10kms)	W	-(-5kms)	-(5-10kms)	BS	PR	Ambasamudram(10)	ED	Rice	37.10	T 21.36 TK 21 36	13.64	20.32	158.49	N 8
31	Kapalipparai	143.26	1,353 (345)	P(1)	-(5-10kms)	T,W,TW	PO	-(5 10kms)	BS	PR	Ambasamudram(10)	EA	Rice	...	T 72 45 TK 72.45	1.46	9.34	60.01	N 8
32	Iluppaikurichchi	44.72	155 (36)	-(-5kms)	-(5-10kms)	W	-(-5kms)	-(-5kms)	-(-5kms)	KR	Ambasamudram(11)	ED	Rice	...	T 25 84 TK 25.84	4.64	4.28	9.96	N 10
33	Mukkudal	814.25	11,336(2,748)	P(7), M(1), H(1), PUC(1)	PHC(1), SMP(1)	T,W,TK HP,C,R	PTO Phone	Friday	BS	PR	Ambasamudram(14)	ED, EAg.	Rice	...	T 237.80 TK 30.27 W 78.42 TW 118.90 O 10 21	...	...	576.45	N 420: M 7: C 14: T 2
34	Arasankulam	111.29	352 (94)	-(-5kms)	-(-5kms)	W	-(-5kms)	-(-5kms)	BS	PR	Ambasamudram(16	ED	Rice	...	T 72.50 TK 72.50	...	38.79	...	...
35	Terku Ariyanayakipuram	169.97	720 (171)	P(1)	-(-5kms)	R, TW	-(-5kms)	-(-5kms)	-(-5kms)	KR	Viravanallur (5	ED	Rice	...	T 115.39 GC 15.30	0.95	0.04	53.59	N 1

Location Code No	Name of Villages	Total area of the village (in hectares)	Total population and number of households	Amenities available (if not available within the village, a (—)is shown in the column and next to it in brackets, the in broad ranges viz. -5kms, 5-10kms and 10+kms of the place where the facility is available is given)					dash distance nearest					Land use (i.e. area under different types of land use in hectares rounded upto two decimal places)					Remarks including any place of religious, historical or archaeological interest
				Educational	Medical	Drinking Water (Potable)	Post and Telegraph	Day or Days of the market/hat if any	Communications (Bus stop, Railway station, waterway)	Approach to village	Nearest town and distance (in kms.)	Power Supply	Staple food	Forest	Irrigated by source	Unirrigated	Culturable waste (including Gauchar and groves)	Area not available for cultivation	
(1)	(2)	(3)	(4)	(5)	(6)	(7)	(8)	(9)	(10)	(11)	(12)	(13)	(14)	(15)	(16)	(17)	(18)	(19)	(20)
36	Udaiyamartandapuram	54.23	193 (49)	-(-5kms)	-(-5kms)	TW, W,R	-(-5kms)	-(-5kms)	-(-5kms)	KR	Viravanallur (4)	ED	Rice	...	T 36.43 GC 36.43	...	...	17.80	N 8
37	Giriyammalpuram	335.09	327 (84)	P(1), M 1)	D(1)	C, HP, O, R	-(-5kms)	-(-5kms)	BS	PR	Viravanallur (2)	EA	Rice	...	T 263.54 GC 263.54	...	...	71.55	N 17
38	Tentiruppuvanam	71 63	377 (81)	P(1)	-(-5kms)	HP,R,W	-(-5kms)	-(-5kms)	-(-5kms)	PR	Viravanallur (4)	EA	Rice	...	T 53.43 GC 53.43	...	...	18.20	N 2
39	Manaparanallur	111.29	216 (47)	P(1)	-(-5kms)	C, HP, W	-(-5kms)	-(-5kms)	-(-5kms)	PR	Viravanallur (3)	EA	Rice	...	T 86.52 GC 86.52	...	...	24.77	N 5
40	Harikesavanallur	107.24	3,830 (889)	P(1), M(1)	-(-5kms)	C, HP, W, TW	PO	-(-5kms)	BS	PR	Viravanallur (3)	EA	Rice	...	T 91.45 GC 91.45	...	...	15.79	N 6
41	Tiruppudaimarudur	239.41	1,070 (257)	P(1)	-(-5kms)	R,T,HP	PO	-(5kms)	BS	PR	Viravanallur (6)	ED, EAg.	Rice	...	T 128.35 GC 128.35	...	...	111.06	N 13
42	Attalanallur	292.19	1,753 (418)	P(2), M(1)	MCW(1)	T, R, HP, W	PO	-(-5kms)	BS	PR	Viravanallur (5)	ED, EAg.	Rice	...	T 223.34 GC 213.42 W 0.73 O 9.19	...	4.02	64.83	N 25: M 1: T 2
43	Manamangalam	60.16																	
44	Sattuppattu	219.49	1,515 (376)	P(1), M(1)	MCW(1)	T, R	-(-5kms)	Un inhabited -(-5kms)	BS	PR	Ambasamudram(3)	EA	Rice	...	T 219.49 GC 116.19 W 3.30	...	...	...	N 12: C 1: T 1
45	Rangasamudram	538 65	2,055 (535)	P(3), M(1)	-(5-10kms)	W, TK TW, HP	-(5-10kms)	-(5-10kms)	-(-5kms)	KR	Ambasa nudram(8)	ED, EAg.	Rice	...	T 284.46 TK 284.46	55.89	37.14	161.16	N 9
46	Pananjadi	147.31	506 (113)	-(-5kms)	-(-5kms)	T,W,TW	-(-5kms)	-(-5kms)	-(-5kms)	PR	Ambasamudram(6)	EA	Rice	...	T 91.26 TK 91 26	0.89	10 15	45.01	N 12
47	Pallakkal	299.47	1,765 (419)	P(1), M(1), H(1)	-(-5kms)	T, TW	PO, Phone	-(-5kms)	BS	PR	Ambasamudram(7)	EA	Rice	...	T 134 65 TK 134.65	47 58	26.35	90.89	N 12

Location Code No	Name of Villages	Total area of the village (in hectares)	Total population and number of households	Amenities available (if not available within the village, a dash (—) is shown in the column and next to it in brackets, the distance in broad ranges viz. -5kms, 5–10kms and 10+kms of the nearest place where the facility is available is given)					Communications (Bus stop, Railway station, waterway)	Approach to village	Nearest town and distance (in kms.)	Power Supply	Staple food	Land use (i.e. area under different types of land use in hectares rounded upto two decimal places)					Remarks including any place of religious, historical or archaeological interest
				Educational	Medical	Drinking Water (Potable)	Post and Telegraph	Day or Days of the market/hat if any						Forest	Irrigated by source	Unirrigated	Culturable waste (including Gauchar and groves)	Area not available for cultivation	
(1)	(2)	(3)	(4)	(5)	(6)	(7)	(8)	(9)	(10)	(11)	(12)	(13)	(14)	(15)	(16)	(17)	(18)	(19)	(20)
48	Adaichchani	634.97	2,345 (570)	P(1)	MCW(1)	TW	PO	-(5-10kms)	BS	PR	Ambasamudram(5)	EA	Rice	...	T 185.76 GC 185.76	6.17	50.93	392.11	N 50
49	Ayan Tiruvaliswaram	312.42	1,627 (372)	P(1)	O(1)	HP, R	PO	-(5-10kms)	-(-5kms)	KR	Ambasamudram(5)	EA	Rice	...	T 163.53 GC 87.13 TK 76.40	60.30	20.30	68.29	N 2
50	Kil Ambur	711.46	5,215 (1,257)	P(3), M(1)	-(5-10kms)	T,W,HP	PTO, Phone	-(5-10kms)	BS RS,	PR	Ambasamudram(8)	EA	Rice	...	T 277.71 GC 161.56 TK 92.75 W 18.71 O 4.69	12.14	8 09	413.52	N 50: M 1
51	Mel Ambur	1,571.17	3,060 (688)	P(3), M(1)	-(5-10kms)	W.HP,T	PO	-(5-10kms)	BS	KR	Vikramasingapuram (10)	ED, EAg.	Rice	...	T 291.79 GC 161.66 TK 89.78 W 35.66 O 4.69	...	...	1,279.38	N 50
52	Mannarkovil	1,046.55	3,611 (885)	P(1), M(1)	MCW(1)	T, TW	-(-5kms)	-(-5kms)	BS	PR	Ambasamudram(3)	ED, EAg.	Rice	...	T 387.45 GC 82.01 TK 223.11 W 49.35 O 32.98	71 82	88.26	499.02	N 50: M 2
53	Brahmadesam	375.15	5,286 (1,234)	P(4)	MCW(1)	TK, W HP, R	PTO, Phone	-(-5kms)	BS	PR	Ambasamudram(3)	EA	Rice	...	T 244.41 GC 119.76 TK 124.65	1.49	22.35	106.90	N 30: M 5: C 2
54	Vagaikkulam	231.48	1,910 (435)	P(1), M(1)	MCW(1)	TK, T	-(-5kms)	-(-5kms)	BS	PR	Ambasamudram(6)	EA	Rice	...	T 156.02 GC 69.08 TK 86.94	5.97	14.97	54.52	N 3: M 2
55	Adaiyakarungulam	241.60	1,246 (291)	P(1), M 1)	-(-5kms)	TK, HP	-(-5kms)	-(-5kms)	BS	PR	Ambasamudram(3)	EA	Rice	...	T 107.86 GC 107.86	70.32	4.02	59.40	N 15

Location Code No	Name of Villages	Total area of the village (in hectares)	Total population and number of households	Amenities available (if not available within the village, a (—) is shown in the column and next to it in brackets, the in broad ranges viz. -5kms, 5—10kms and 10+kms of the place where the facility is available is given)				
				Educational	Medical	Drinking Water (Potable)	Post and Telegraph	Day or Days of the market/hat if any
(1)	(2)	(3)	(4)	(5)	(6)	(7)	(8)	(9)
56	Ekambarapuram	135.17	417 (105)	-(-5kms)	-(-5kms)	T	-(-5kms)	-(-5kms)
57	Kodarangulam	333.91	1,633 (392)	P(2)	-(-5kms)	T,HP,W	-(-5kms)	-(-5kms)
58	Vellanguli	451.24	4,521(1,065)	P(3), M(1)	TB(1)	T, W, HP, C	PO,Phone	-(-5kms)
59	Vadakku Karaikkurichchi	341.36	2,765 (715)	P(2), M(1)	MCW(1)	R, HP, TW, T	PTO Phone	-(10+kms)
60	Kuniyur	145.69	2,358 (590)	P(2)	-(-5kms)	T	-(-5kms)	-(10+kms)
61	Sermadevi	827.61	10,466(2,538)	P(9), M(1) AC(1),H(1) PUC(1)	H(1), MCW(1), RP(8), D(4)	C, R, TW, W	PTO Phone	-(10+kms)
62	Tiruttu	33.59						
63	Umaiyammalpuram	48.95						
64	Karisulndamangalam	293.81	1,702 (414)	P(1)	-(-5kms)	C,R,W	PO	-(10+kms)
65	Desamanikkam	188.18	523 (107)	P(2)	-(-5kms)	R, HP	-(-5kms)	-(10+kms)

Madras-600 008

Communications (Bus stop, Railway station, waterway)	Approach to village	Nearest town and distance (in kms.)	Power Supply	Staple food	Land use (i.e. area under different types of land use in hectares rounded upto two decimal places)						Remarks including any place of religious, historical or archaeological interest
					Forest	Irrigated by source	Unirrigated	Culturable waste (including Gauchar and groves)	Area not available for cultivation		
(10)	(11)	(12)	(13)	(14)	(15)	(16)	(17)	(18)	(19)		(20)
BS	PR	Ambasamudram(5)	ED	Rice	...	T 101.72 GC 47.15 TK 54.22 W 0.35	14.98	0.03	18.44		N 10
BS	PR	Ambasamudram(6)	ED, EAg.	Rice	...	T 125.62 GC 37.52 TK 87.39 W 0.71	0.95	0.12	207.22		N 4: M 2
BS	PR	Kallidaikurichchi(5)	EA	Rice	...	T 246.29 GC 202.73 TK 35.11 W 3.96 O 4.49	1.94	14.42	188.59		N 75: M 2
-(-5kms)	PR	Viravanallur (4)	EA	Rice	1.27	T 247.23 GC 242.38 W 4.85	...	16.18	76.68		N 6: M 2: C 2:T 1
BS	KR	Viravanallur (4)	EA	Rice	...	T 94.29 GC 94.29	...	1.29	50.11		N 15: M 2: T 1
BS	PR	Viravanallur (6)	EA	Rice	...	T 615.51 GC 615.44 W 0.07	...	0.28	211.82		N 200: M 10: C 5
Inhabited											
Inhabited											
BS	PR	Viravanallur (2)	ED, EAg.	Rice	...	T 225.19 GC 225.19	0.03	...	68.59		N 25
-(-5kms)	PR	Tirunelveli (18)	ED	Rice	...	T 136.85 GC 136.85	...	3.57	47.76		N 5:M 1: C 1: T 1

Location Code No	Name of Villages	Total area of the village (in hectares)	Total population and number of households	Amenities available (if not available within the village, a (—) is shown in the column and next to it in brackets, the in broad ranges viz. -5kms, 5—10kms and 10+kms of the place where the facility is available is given)					dash distance nearest				Land use (i.e. area under different types of land use in hectares rounded upto two decimal places)						Remarks including any place of religious, historical or archaeological interest
				Educational	Medical	Drinking Water (Potable)	Post and Telegraph	Day or Days of the market/ hat if any	Communications (Bus stop, Railway station, waterway)	Approach to village	Nearest town and distance (in kms.)	Power Supply	Staple food	Forest	Irrigated by source	Unirrigated	Culturable waste (including Gauchar and groves)	Area not available for cultivation	
(1)	(2)	(3)	(4)	(5)	(6)	(7)	(8)	(9)	(10)	(11)	(12)	(13)	(14)	(15)	(16)	(17)	(18)	(19)	(20)
66	Nayinarkulam	79.80	322 (77)	-(-5kms)	-(-5kms)	TK	-(-5kms)	-(10+kms)	-(-5kms)	KR	Tirunelveli (21)	ED	Rice	...	T 37.75 TK 37.75	...	0.04	42 01	N 10: C 2
67	Kil Seval	129.54	1,078 (239)	P(1)	-(-5kms)	TK	-(-5kms)	-(10+kms)	-(-5kms)	KR	Tirunelveli (21)	ED	Rice	...	T 93.51 TK 93.51	2.46	1.42	32.15	N 10
68	Gopalasamudram	883.46	5,263 (1,253)	P(4), M(1), H(1)	MCW(1)	T, W, TK,TW, HP,R,C	PO, Phone	-(-5kms)	BS	PR	Tirunelveli (16)	ED, EAg.	Rice	...	T 413.69 GC 11.57 TK 391.65 W 10.47	189.17	1.73	278.87	N 10: M 7: T 4
69	Omanallur	503.44	539 (132)	P(1)	-(-5kms)	TK,HP, W	-(-5kms)	-(10+kms)	-(-5kms)	KR	Tirunelveli (14)	ED, EAg.	Rice	...	T 180.41 TK 180.41	...	...	323.03	N 5
70	Pirancheri	343.18	1,466 (346)	P(1)	-(-5kms)	TK,HP, TW	-(-5kms)	-(10+kms)	BS	PR	Tirunelveli (17)	ED, EAg.	Rice	...	T 53.52 GC 50.15 W 3.37	...	0.82	288.84	N 25
71	Chokkalingapuram	106.43	651 (126)	P(1)	-(-5kms)	TK	-(-5kms)	-(5-10kms)	-(-5kms)	KR	Tirunelveli (22)	ED, EAg.	Rice	...	T 71.54 TK 71.54	...	...	34.89	N 50
72	Mel Seval	1,172.75	4,494 (1,059)	P(3), M(1)	H(1)	T,W,TK HP, C	PTO Phone	-(10+kms)	BS	PR	Tirunelveli (18)	ED, EAg.	Rice	...	T 313.55 GC 27.61 TK 275.66 W 10.28	...	9.66	849.54	N 10: M 5: C 3: T 1
73	Kolumalai	300.69	497 (122)	P(1), M(1)	-(-5kms)	C, W	-(-5kms)	-(10+kms)	BS	KR	Tirunelveli (21)	ED, EAg.	Rice	...	T 87.93 GC 70.80 TK 11.20 W 5.93	15.78	1.62	195.36	N 2
74	Kesavasamudram	640.64	4,497 (1,027)	-(-5kms)	-(-5kms)	C, T	-(-5kms)	-(10+kms)	BS	PR	Viravanallur (12)	ED, EAg.	Rice	...	T 117.29 GC 79.30 TK 28.88 W 1.79 WE 7.32	18.74	80.82	423.79	N 1

Location Code No	Name of Villages	Total area of the village (in hectares)	Total population and number of households	Amenities available (if not available within the village, a dash (—) is shown in the column and next to it in brackets, the distance in broad ranges viz. -5kms, 5–10kms and 10+kms of the nearest place where the facility is available is given)									Land use (i.e. area under different types of land use in hectares rounded upto two decimal places)							Remarks including any place of religious, historical or archaeological interest
				Educational	Medical	Drinking Water (Potable)	Post and Telegraph	Day or Days of the market/hat if any	Communications (Bus stop, Railway station, waterway)	Approach to village	Nearest town and distance (in kms.)	Power Supply	Staple food	Forest	Irrigated by source	Unirrigated	Culturable waste (including Gauchar and groves)	Area not available for cultivation		
(1)	(2)	(3)	(4)	(5)	(6)	(7)	(8)	(9)	(10)	(11)	(12)	(13)	(14)	(15)	(16)	(17)	(18)	(19)		(20)
75	Pattamadai	854.43	5,414(1,295)	P(4), M(1), H(1), PUC(1)	PHC(1)	C	PTO Phone	-(10+kms)	BS	PR	Viravanallur (10)	EA	Rice	...	T 161.88 GC 141.00 TK 20.88	521.58	...	170.97		N 150: M 2
76	Serankoilpattu	837.05	2,692 (632)	P(2), M(1), H(1)	-(-5kms)	W, TK, HP, TW	PO	-(5-10kms)	BS	PR	Viravanallur (10)	EA	Rice	...	T 788.74 GC 712.84 TK 1.08 W 74 82	0.33	21.75	26.23		N 100: M 5: C 1
77	Kolundumalai R.F.	622.90						Uninhabited												
78	Pudukkudi	338.73	2,658 (641)	P(2)	-(-5kms)	T, HP, TW, W	-(-5kms)	-(5 10kms)	BS, RS	PR	Viravanallur (5)	EA	Rice	...	T 80.72 GC 21.37 TK 50.76 W 8.30 O 0.29	...	1.90	256.11		N 20: M 1: T 1
79	Terku Viravanallur	2,456.63	2,018 (443)	P(4)	-(-5kms)	W	-(-5kms)	-(5-10kms)	-(-5kms)	KR	Viravanallur (5)	EA	Rice	...	T 344.52 GC 23.52 TK 290.22 W 30.88	...	...	2,112.11		N 20: M 1
80	Terku Kallidaikkurichchi	2,018.64	3,815 (910)	P(2)	-(-5kms)	T,W,R	-(-5kms)	-(-5kms)	BS	PR	Kallidaikkurichchi(2)	EA	Rice	...	T 681.94 GC 215.36 TK 448.49 W 18.09	...	...	1,336.70		N 40
81	Pappankulam	549.58	1,538 (310)	P(1)	-(-5kms)	T, TW	-(-5kms)	-(-5kms)	BS	PR	Kallidaikurichchi(3)	ED	Rice	...	T 214.24 GC 18.04 TK 194.33 W 1.87	37.04	...	298.30		N 15
82	Ayan Singampatti	701.64	2,465 (548)	P(2), M(1)	MCW(1)	T, HP	-(-5kms)	-(-5kms)	BS	PR	Kallidaikurichchi(5)	ED, EAg.	Rice	...	T 212.19 GC 154.67 TK 54.60 W 2.92	0.33	0.01	489.11		N 15

Location Code No	Name of Villages	Total area of the village (in hectares)	Total population and number of households	Amenities available (if not available within the village, a dash (—) is shown in the column and next to it in brackets, the distance in broad ranges viz. -5kms, 5–10kms and 10+kms of the nearest place where the facility is available is given)					Communications (Bus stop, Railway station, waterway)	Approach to village	Nearest town and distance (in kms.)	Power Supply	Staple food	Land use (i.e. area under different types of land use in hectares rounded upto two decimal places)					Remarks including any place of religious, historical or archaeological interest
				Educational	Medical	Drinking Water (Potable)	Post and Telegraph	Day or Days of the market/hat if any						Forest	Irrigated by source	Unirrigated	Culturable waste (including Gauchar and groves)	Area not available for cultivation	
(1)	(2)	(3)	(4)	(5)	(6)	(7)	(8)	(9)	(10)	(11)	(12)	(13)	(14)	(15)	(16)	(17)	(18)	(19)	(20)
83	Vairavikulam	230.27	1,908 (431)	P(2)	PHC(1)	R	-(-5kms)	-(-5kms)	BS	PR	Kallidaikurichchi(4)	EA	Rice	...	T 87.84 GC 2.56 TK 85.28	...	1.03	141.40	N 10: M 2: C 1: T 1
84	Kil Mukham	461.66	2,289 (520)	P(2)	-(-5kms)	T, R	-(-5kms)	-(5-10kms)	BS	PR	Ambasamudram(5)	ED, EAg.	Rice	...	T 145.00 GC 54.98 TK 85.47 W 4.55	9.73	...	306.93	N 20: M 1
85	Aladiyur	775.69	3,692 (880)	P(4)	MCW(1)	HP,R,C, TW	PO, Phone	-(-5kms)	BS	PR	Ambasamudram(5)	EA	Rice	...	T 326.21 GC 314.21 TK 12.00	15.50	224.16	209.82	N 19: M 11: C 8
86	Singampatti	2,035.21	8,788 (1,944)	P(5),M(2), H(1)	H(1)	T,W,HP R, C	PTO	-(-5kms)	BS	PR	Kallidaikurichchi(5)	EA	Rice	...	T 272.12 GC 269.86 TK 2.26	...	41.08	1,722.01	N 77: M 4: C 7: T 3
87	Singampatti Zamindari Forest	25,260.97	-					Un	inhabited										
88	Malayankulam	918.26	1,154 (256)	P(3)	-(-5kms)	T, W	-(-5kms)	-(-5kms)	-(-5kms)	KR	Ambasamudram(2)	ED, EAg.	Rice	...	T 140.63 GC 2.21 TK 104.91 W 33.51	52.88	...	724.75	N 6
89	Terku Viravanallur R.F.	1,492.13																	
90	Manpothai R.F.	502.59						Un	inhabited										
91	Terku Kallidaikkurichchi	862.22	165 (41)	P(1)	-(-5kms)	W, HP	-(-5kms)	-(5-10kms)	Un										
									inhabited										
									BS	PR	Viravanallur(4)	EA	Rice	...	T 725.63 GC 624.97 TK 14.53 W 16.99 TW 69.14	...	121.85	14.74	N 5: T 4

Location Code No	Name of Villages	Total area of the village (in hectares)	Total population and number of households	Amenities available (if not available within the village, a (—)is shown in the column and next to it in brackets, the in broad ranges viz. -5kms, 5–10kms and 10+kms of the place where the facility is available is given)					dash distance nearest					Land use (i.e. area under different types of land use in hectares rounded upto two decimal places)							Remarks including any place of religious, historical or archaeological interest
				Educational	Medical	Drinking Water (Potable)	Post and Telegraph	Day or Days of the market/ hat if any	Communications (Bus stop, Railway station, waterway)	Approach to village	Nearest town and distance (in kms.)	Power Supply	Staple food	Forest	Irrigated by source	Unirrigated	Culturable waste (including Gauchar and groves)	Area not available for cultivation	
(1)	(2)	(3)	(4)	(5)	(6)	(7)	(8)	(9)	(10)	(11)	(12)	(13)	(14)	(15)	(16)	(17)	(18)	(19)	(20)
92	Tiruvlruttampalli	1,165.13	2,143 (471)	P(2), M(1), H(1)	-(5-10kms)	C, TW, W	-(5-10kms)	-(10+kms)	BS	PR	Viravanallur (11)	EA	Rice	...	T 131.22 TK 119.03 W 12.19	263.36	64.76	705.79	N 43: M 2
93	Pungudaiyarkulam	736.96	397 (86)	P(2)	-(-5kms)	W, C	-(5-10kms)	-(5-10kms)	-(-5kms)	PR	Viravanallur (12)	ED, EAg.	Rice	...	T 129.68 TK 123.56 W 6.12	...	33.01	574.27	N 2
94	Karisalpatti	492.52	1,699 (392)	P(2), M(1), H(1)	HC(1)	W	PO	-(5-10kms)	BS	PR	Viravanallur (13)	ED, EAg.	Rice	...	T 92.88 TK 87.99 W 4.89	...	34.76	364.88	N 21
95	Ulagankulam	665.73	1,629 (370)	P(3)	-(-5kms)	W, HP, TW	-(-5kms)	-(10+kms)	BS	PR	Viravanallur (14)	ED, EAg.	Rice	...	T 67.99 TK 66.10 W 1.89	57.51	...	540.23	N 8
96	Venkatarangapuram	328.21	620 (145)	P(1)	-(5kms)	W, HP	PO	-(10+kms)	-(-5kms)	PR	Viravanallur (15)	ED, EAg.	Rice	...	T 92.63 TK 85.90 W 6.73	11.54	...	224.04	N 8
	Taluk Total	125,305.21	243,503 (57,426)	P — 192 M — 46 H — 14 PUC — 4 C — 1 AC — 1 Tr — 1		D — 7 H — 5 MCW — 17 PHC — 5 HC — 1 SMP — 5 O — 1 RP — 1 TR — 1								35,730.81	T 17,410.15 GC 7,894.03 TK 7,392.75 W 1,719.49 WE 128.04 TW 188.04 O 87.80	8,347.52	5,783.41	28,981.24	N2,698 M 97 C 52 T 27

Foot Note : The following village form part of the Town noted against it and hence is not shown in the Village Directory.

Village treated as Census Town	Name of Town in which included
Terku Kallidaikurichchi (Part)	Kallidaikurichchi Town (M)

12. NANGUNERI TALUK

ALPHABETICAL LIST OF VILLAGES.

NANGUNERI TALUK

Sl. No.	Name of Village	L.C. No.
1.	Achchambadu	73
2	Adangarkulam	106
3.	Alanginarthirumalapuram	90
4.	Alangulam	41
5.	Alwaneri	6
6.	Anaikkarai	86
7.	Anaikkulam	67
8.	Appuvilai	83
9.	Ariyakulam	22
10.	Chettikulam	110
11.	Chintamani	26
12.	Dalapatisamudram	66
13.	Danakkakulam	104
14.	Devanallur	11
15.	Deivanayagaperi	24
16.	Erukkandurai	111
17.	Idaiyankulam	12
18.	Ilangulam	69
19.	Ilayankulam	30
20.	Iruppuvari	56
21.	Ittamoli	71
22.	Kadamboduvalvu	39
23.	Kadangulam Tirumalaipuram	53
24.	Kalakkadu	34
25.	Kalakkadu R.F.	13
26.	Kallikulam	20
27.	Kannanallur	68
28.	Karaichchuttuvari	100

ALPHABETICAL LIST OF VILLAGES..

NANGUNERI TALUK

Sl. No.	Name of Village	L.C. No.
29.	Karaichchuttu Pudur	97
30.	Karandaneri	22
31.	Karungulam	108
32.	Kasturirangapuram	87
33.	Kesavaneri	18
34.	Kil Kaduvatti	10
35.	Kil Karuvelangulam	19
36.	Kottaikkarungulam	79
37.	Kovangulam	72
38.	Kovilammalpuram	37
39.	Kudangulam	112
40.	Kumarapuram	80
41.	Kumbikulam	88
42.	Kundakulam	28
43.	Kuttam	99
44.	Levinjipuram	109
45.	Madam Alangulam	58
46.	Madam Karungadu	48
47.	Mahadevankulam	81
48.	Magiladi	64
49.	Malaiyadippudur	60
50.	Marugalkurichchi	32
51.	Melmalaiyaneri	40
52.	Melaputtaneri	50
53.	Melkarai	1
54.	Mudumottamuli	98
55.	Mulaikkaraippatti	25
56.	Munanjippatti	27

ALPHABETICAL LIST OF VILLAGES

NANGUNERI TALUK

Sl. No.	Name of Village	L.C. No.
57.	Nambipuram	61
58.	Nambittalaivanpattayam	65
59.	Nanguneri	46
60.	Orumangalam	85
61.	Padalaiyarkulam	33
62.	Padmaneri	14
63.	Palangulam	36
64.	Palavur	107
65.	Panbangulam	47
66.	Panaikkudi	92
67.	Pappankulam	52
68.	Parameswarapuram	103
69.	Parivicisuiyan	75
70.	Paruttippadu	7
71.	Pasuvali	84
72.	Pattai	16
73.	Perungudi	93
74.	Pulam	4
75.	Puliyurkurichchi	59
76.	Radhapuram	95
77.	Rajakkalmangalam	57
78.	Ramakrishnapuram	55
79.	Rammadupuram	96
80.	Sadaiyaneri	105
81.	Sadaiyaneri Venkatarayapuram	54
82.	Samugarangapuram	78
83.	Sattangulam	8
84.	Saundarapandiyapuram	89

ALPHABETICAL LIST OF VILLAGES.

NANGUNERI TALUK

Sl. No.	Name of Village	L.C. No.
85.	Senbagaramanallur	51
86.	Sengalakurichchi	62
87.	Singaneri	49
88.	Singikulam (Palaiyagramam)	9
89.	Singikulam (Pudugramam)	3
90.	Sivalaipperi	35
91.	Srivaramangaipuram	21
92.	Surangudi	45
93.	Tandaiyarkulam	91
94.	Tennirkkulam	2
95.	Terkukallikkulam	77
96.	Terku Nanguneri	44
97.	Terku Valliyur	76
98.	Tirukkurungudi	63
99.	Tiruvambalapuram	101
100.	Tisaiyanvilai	82
101.	Tottalkudi	5
102.	Uchikulam	38
103.	Udayattur	102
104.	Unnangulam	23
105.	Vadagarai	15
106.	Vadakku Valliyur	74
107.	Vadamalaisamudram	17
108.	Vadugachchimadil	42
109.	Veppankulam	43
110.	Veppilangulam	94
111.	Vijayanarayanam	70
112.	Vijayapati	113
113.	Vilavarayankulam	31

Location Code No	Name of Villages	Total area of the village (in hectares)	Total population and number of households	Amenities available (if not available within the village, a dash (—)is shown in the column and next to it in brackets, the distance in broad ranges viz. -5kms, 5–10kms and 10+kms of the nearest place where the facility is available is given)									Land use (i.e. area under different types of land use in hectares rounded upto two decimal places)							Remarks including any place of religious, historical or archaeological interest
				Educational	Medical	Drinking Water (Potable)	Post and Telegraph	Day or Days of the market/hat if any	Communications (Bus stop, Railway station, waterway)	Approach to village	Nearest town and distance (in kms.)	Power Supply	Staple food	Forest	Irrigated by source	Unirrigated	Culturable waste (including Gauchar and groves)	Area not available for cultivation		
(1)	(2)	(3)	(4)	(5)	(6)	(7)	(8)	(9)	(10)	(11)	(12)	(13)	(14)	(15)	(16)	(17)	(18)	(19)		(20)
1	Mel Karai	695.46	757 (175)	P(2)	D(1)	W	-(-5kms)	-(-5kms)	BS	PR	Melappalaiyam (19)	EA	Rice	...	T 124.85 TK 114.80 WE 10.05	...	...	570.61		N 5
2	Tennirkkulam	170.16	323 (78)	P(2)	-(-5kms)	W	PO	-(-5kms)	-(-5kms)	KR	Melappalaiyam (19)	EA	Rice	...	T 39.00 W 39.00	19.00	77.00	35.16		...
3	Singikulam (Pudugramam)	766.90	1,094 (281)	P(4), M(1)	-(-5kms)	W, HP	-(-5kms)	-(-5kms)	BS	PR	Palayankottai (24)	EA	Rice	...	T 98.49 GC 31.28 TK 47.21 W 6.97 WE 13.03	...	...	668.41		N 15: M 1
4	Pulam	1,577.11	2,092 (480)	P(4)	-(10+kms)	W, HP	PO, Phone	-(10+kms)	BS	PR	Melappalaiyam (20)	EA	Rice	...	T 440.00 TK 440.00	790.00	...	347.11		N 3
5	Tottalkudi	1,378.41	3,158 (724)	P(4), M(2), H(1)	RP(1)	W, TK, HP	PO	-(10+kms)	BS	PR	Melappalaiyam (20)	EA	Rice	...	T 572.12 WE 445.17 TK 126.95	235.46	471.41	99.42		N 182
6	Alwaneri	1,375.17	2,210 (500)	P(6), M(1)	-(-5kms)	W, HP	PO	-(5-10kms)	BS	PR	Tirunelveli (18)	EA	Rice	...	T 421.41 W 62.00 WE 127.30 TK 232.11	13.66	650.94	289.16		N 17: C 2: T 1
7	Paruttippadu	1,876.19	2,409 (544)	P(3), M(1)	MCW (1)	W, HP	PO	-(5-10kms)	BS	PR	Tirunelveli (20)	EA	Rice	...	T 264.37 W 3.34 WE 119.38 TK 141.65	203.05	1,012.15	396.62		N 25
8	Sattankulam	1,957.94	2,664 (630)	P(6)	-(5-10kms)	W, HP	PO	-(5-10kms)	BS	PR	Tirunelveli (25)	EA	Rice	...	T 92.00 WE 92.00	46.00	71.00	1,748.94		N 2: M 1: T 1
9	Singikulam (Palaiyagramam)	706 60	859 (230)	P(2)	-(-5kms)	W	PO	-(-5kms)	-(-5kms)	KR	Palayankottai (24)	EA	Rice	...	T 243.96 TK 187.11 W 44.00 WE 12.58	4.04	12.85	445.75		N 5: M 1

Location Code No	Name of Villages	Total area of the village (in hectares)	Total population and number of households	Amenities available (if not available within the village, a dash (—) is shown in the column and next to it in brackets, the distance in broad ranges viz. -5kms, 5—10kms and 10+kms of the nearest place where the facility is available is given)					Communications (Bus stop, Railway station, waterway)	Approach to village	Nearest town and distance (in kms.)	Power Supply	Staple food	Land use (i.e. area under different types of land use in hectares rounded upto two decimal places)						Remarks including any place of religious, historical or archaeological interest
				Educational	Medical	Drinking Water (Potable)	Post and Telegraph	Day or Days of the market/hat if any						Forest	Irrigated by source	Unirrigated	Culturable waste (including Gauchar and groves)	Area not available for cultivation	
(1)	(2)	(3)	(4)	(5)	(6)	(7)	(8)	(9)	(10)	(11)	(12)	(13)	(14)	(15)	(16)	(17)	(18)	(19)	(20)
10	Kil Kaduvatti	1,229.07	1,931 (443)	P(3)	-(5-10kms)	W, HP	PO, Phone	-(5-10kms)	BS	PR	Palayankottai (27)	EA	Rice	...	T 258.75 GC 22.13 W 12.00 WE 13.64 TK 210.98	80.99	126.64	762.69	N 10: M 1: C 1: T 1
11	Devanallur	1,414.02	4,235 (991)	P(8), M(1)	MCW(1)	W, HP, R, C	PO, Phone	-(10+kms)	BS	PR	Palayankottai (28)	EA	Rice	...	T 317.38 GC 42.65 TK 214.13 W 60.60	...	404.80	691.84	N 24: M 1: T 2
12	Idaiyankulam	1,927 09	1,883 (427)	P(3), M(1), H(1)	-(10+kms)	W	PO	-(10+kms)	BS	PR	Eruvadi (23)	EA	Rice	...	T 150.47 TK 150.47	2.84	788.17	985.61	N 25: M 1
13	Kalakkadu R.F.	22,359.24																	
14	Padmaneri	593.69	1,371 (321)	P(2), M(1)	MCW(1)	W,HP,R	PO	Uninhabited -(10+kms)	BS	PR	Tirunelveli (34)	EA	Rice	...	T 179.21 GC 4.04 TK 162.63 WE 12.54	8.09	81.19	325.20	N 6: M 1
15	Vadagarai	708.19	804 (178)	P(1)	-(-5kms)	W,HP,R	-(-5kms)	-(10+kms)	-(-5kms)	KR	Tirunelveli (34)	EA	Rice	...	T 58.83 TK 58.83	...	602.80	46.56	N 25
16	Pattai	921.41	3,468 (815)	P(3)	-(-5kms)	W, HP	PO	-(10+kms)	-(-5kms)	KR	Tirunelveli (38)	EA	Rice	...	T 401.10 GC 8.28 WE 4.85 TK 387.97	...	1.52	518.79	N 25: M 2: C 1
17	Vadamalaisamudram	285.31	1,699 (411)	P(2), M(1)	-(-5kms)	W,HP,R	-(-5kms)	-(5-10kms)	BS	PR	Tirunelveli (38)	EA	Rice	...	T 182.79 W 48.34 WE 101.25 TK 33.20	29.00	...	73.52	N 100: T 4: M 9: C 42
18	Kesavaneri	361.10	221 (55)	P(1)	-(-5kms)	W, R,	-(-5kms)	-(-5kms)	-(-5kms)	KR	Tirunelveli (38)	EA	Rice	...	T 21.00 TK 21.00	2.00	...	13.10	...

Location Code No	Name of Villages	Total area of the village (in hectares)	Total population and number of households	Amenities available (if not available within the village, a (—) is shown in the column and next to it in brackets, the in broad ranges viz. -5kms, 5—10kms and 10+kms of the place where the facility is available is given)					dash distance nearest					Land use (i.e. area under different types of land use in hectares rounded upto two decimal places)						Remarks including any place of religious, historical or archaeological interest
				Educational	Medical	Drinking Water (Potable)	Post and Telegraph	Day or Days of the market/hat if any	Communications (Bus stop, Railway station, waterway)	Approach to village	Nearest town and distance (in kms.)	Power Supply	Staple food	Forest	Irrigated by source	Unirrigated	Culturable waste (including Gauchar and groves)	Area not available for cultivation	
(1)	(2)	(3)	(4)	(5)	(6)	(7)	(8)	(9)	(10)	(11)	(12)	(13)	(14)	(15)	(16)	(17)	(18)	(19)	(20)
19	Kil Karuvelangulam	710.48	2,178 (533)	P(2)	O(1)	W, HP	PO	-(10+kms)	BS	PR	Tirunelveli (38)	EA	Rice	...	T 264.27 WE 36.42 TK 204.78 O 23.07	2.73	206.26	237.22	N 15: M 3
20	Kallikulam	1,458.13	2.156 (489)	P 2), M 2) H(1),PUC(1)	-(5-10kms)	W	PO	-(10+ kms)	BS	PR	Tirunelveli (32)	EA	Rice	...	T 150.45 TK 150.45	...	290.43	1,017.25	...
21	Srivaramangaipuram	151.76	187 (40)	P(1)	-(-5kms)	W, HP	-(-5kms)	-(5-10kms)	-(-5kms)	KR	Tirunelveli (32)	EA	Rice	...	...	50.00	86.51	15.25	...
22	Karandaneri	1,953.89	3,254 (800)	P(5), M(1), H(1	-(5-10kms)	W, HP	PTO	-(10+kms)	BS	PR	Tirunelveli (24)	EA	Rice	...	T 184.00 WE 23.00 TK 161.00	596.00	356.00	817.89	N 15: M 1
23	Unnangulam	1,815.08	2,077 (497)	P(3)	-(5-10kms)	W, HP	PO	-(10+kms)	BS	PR	Tirunelveli (21)	EA	Rice	...	T 58.83 TK 58.83	...	...	1,756.25	N 4
24	Devivanayagaperi	47.94	244 (64)	P(1)	-(-5kms)	W	-(-5kms)	-(5-10kms)	BS	PR	Tirunelveli (23)	EA	Rice	...	T 13.05 TK 11.05 WE 2.00	—	9.76	25.13	N 5: M 1: C 1
25	Mulaikkaraippatti	4,155.46	8,525(2,009)	P(6), M(1), H(1),PUC 1)	H(1),HC(1) MCW(1)	T,W,HP	PTO, Phone	-(-5kms)	BS	PR	Tirunelveli (24)	EA	Rice	...	T 457.00 WE 457.00	—	...	3,698.46	...
26	Chintamani	437.88	1,169 (304)	P(2), M(1)	-(-5kms)	W, HP	PO	-(-5kms)	BS	PR	Tirunelveli (28)	EA	Rice	...	T 99.15 WE 44.51 TK 54.64	256.18	44.52	38.03	N 25: M 2: C 5: T 3
27	Munanjippatti	1,963.60	4,312 (1,023)	P(5), M(1), H(1)	PHC 1)	W, HP	PTO, Phone	Saturday	BS	PR	Tirunelveli (20)	EA	Rice	...	T 283.28 WE 101.17 TK 182.11	614.00	514.77	551.55	N 100: M 2: C 5: T 3
28	Kundakulam	913.81	1,467 (372)	P(1), M 1)	-(10+kms)	T,W,TK	PO	-(10+kms)	-(10+kms)	PR	Tirunelveli (22)	EA	Rice	...	T 269.94 WE 100.00 TK 169.94	192.61	330.00	121.26	N 60: M 1: C 3: T 5

1981 CENSUS—
AMENITIES AND
VILLAGE DIRECTORY
LAND USE
12. NANGUNERI
TALUK

Location Code No	Name of Villages	Total area of the village (in hectares)	Total population and number of households	Amenities available (if not available within the village, a (—)is shown in the column and next to it in brackets, the in broad ranges viz. -5kms, 5–10kms and 10+kms of the place where the facility is available is given)					Distance nearest dash					Land use (i.e. area under different types of land use in hectares rounded upto two decimal places)							
				Educational	Medical	Drinking Water (Potable)	Post and Telegraph	Day or Days of the market/ hat if any	Communications (Bus stop, Railway station, waterway)	Approach to village	Nearest town and distance (in kms.)	Power Supply	Staple food	Forest	Irrigated by source	Unirrigated	Culturable waste (including Gauchar and groves)	Area not available for cultivation	Remarks including any place of religious, historical or archaeological interest
(1)	(2)	(3)	(4)	(5)	(6)	(7)	(8)	(9)	(10)	(11)	(12)	(13)	(14)	(15)	(16)	(17)	(18)	(19)	(20)
29	Ariyakulam	977.35	1,857 (435)	P(3), M(1)	-(-5kms)	W, HP	PO	-(5-10kms)	BS	PR	Tirunelveli (20)	EA	Rice	...	T 283.21 TK 222.51 W 60.70	182.11	390.49	121.54	N 50: M 1
30	Ilayankulam	20.71	324 (73)	-(-5kms)	-(-5kms)	W	-(-5kms)	-(5-10kms)	BS	PR	Tirunelveli (20)	EA	Rice	...	T 5.00 W 5.00	—	...	15.71	...
31	Vilavarayankulam	41 50	102 (27)	-(-5kms)	-(5-10kms)	W, HP	-(-5kms)	- 10+kms)	-(-5kms)	KR	Tirunelveli (25)	EA	Rice	...	...	...	...	41.50	N 24: M 3: T 2
32	Marugalkurichchi	1,687.50	2,480 (552)	P(1), M(1)	RP(1)	W	PO	-(-5kms)	BS	PR	Tirunelveli (22)	EA	Rice	...	T 148.46 TK 148.46	49.26	277.29	1,212.59	N60:M3: C 1: T 1
33	Padalaiyarkulam	4,439.05	3,744 (899)	P(2)	FPC(1), D(1), MCW(1)	W, HP,C	PO	-(10+kms)	BS	PR	Tirunelveli (38)	EA	Rice	...	T 201.54 GC 28.85 TK 162.82 W 1.70 WE 8.17	...	233.83	4,003.68	N 50: M 2: C 2: T 1
34	Kalakkadu	1,338.34	7,332(1,726)	P(5), M(5), H(3),PUC(1)	D(1), RP(4)	W,TK,HP	PTO Phone	-(10+kms)	BS	PR	Tirunelveli (39)	EA	Rice	...	T 156.08 WE 26.42 TK 119.66 O 10.00	2.03	120.21	1,060.02	N 7500: M 10: C 2: T 2
35	Sivalaipperi	936.00	6,869(1,559)	P(4), M(2)	-(-5kms)	W, HP	PO	-(10+kms)	BS	PR	Tirunelveli (39)	EA	Rice	...	T 178.14 GC 113.77 WE 12.43 TK 51.94	39.94	119.21	598.71	N 50: M 3: C 1
36	Palangulam	127.34	198 (60)	P(1)	-(-5kms)	W,HP, R, C	PO	-(10+kms)	-(-5kms)	PR	Tirunelveli (40)	EA	Rice	...	T 33.56 GC 8.25 TK 25.21 W 0.10	27.01	61.65	5.12	N 75: C 1
37	Kovilammalpuram	911.79	3,791 (877)	P(4), M(2)	MCW(1)	W, HP	PO	-(10+kms)	BS	PR	Tirunelveli (40)	EA	Rice	...	T 348.88 GC 3.90 W 3.64 WE 40.47 TK 300.87	240.58	306.47	13.86	N 30: M 2:

Location Code No.	Name of Villages	Total area of the village (in hectares)	Total population and number of households	Amenities available (if not available within the village, a dash (—)is shown in the column and next to it in brackets, the distance in broad ranges viz. -5kms, 5–10kms and 10+kms of the nearest place where the facility is available is given)					Communications (Bus stop, Railway station, waterway)	Approach to village	Nearest town and distance (in kms.)	Power Supply	Staple food	Land use (i.e. area under different types of land use in hectares rounded upto two decimal places)					Remarks including any place of religious, historical or archaeological interest
				Educational	Medical	Drinking Water (Potable)	Post and Telegraph	Day or Days of the market/hat, if any						Forest	Irrigated by source	Unirrigated	Culturable waste (including Gauchar and groves)	Area not available for cultivation	
(1)	(2)	(3)	(4)	(5)	(6)	(7)	(8)	(9)	(10)	(11)	(12)	(13)	(14)	(15)	(16)	(17)	(18)	(19)	(20)
38	Uchikulam	304 39	254 (65)	P(1)	-(-5kms)	W	-(-5kms)	-(5-10kms)	-(-5kms)	KR	Tirunelveli (25)	EA	Rice	...	T 58.83 TK 58.83	...	...	245.56	N 30: C 1
39	Kadamboduvalvu	930.00	2,046 (507)	P(4), M(1)	MCW(1)	W, HP	PO	-(5-10kms)	BS	PR	Tirunelveli (25)	EA	Rice	...	T 188.62 WE 2 79 TK 185.83	...	43.61	697.77	N 14
40	Melmalaiyaneri	59.48	150 (35)	-(-5kms)	-(-5kms)	HP	-(-5kms)	-(-5kms)	-(-5kms)	KR	Tirunelveli (25)	EA	Rice	...	T 18.66 WE 3.83 TK 14.83	6.26	17.95	16.61	N 2
41	Alangulam	149.88	447 (107)	P(1)	-(5-10kms)	W, HP	-(5-10kms)	-(5-10kms)	-(-5kms)	KR	Tirunelveli (35)	EA	Rice	...	T 51.92 TK 51.92	...	...	97.96	N 1
42	Vadugachchimadil	396.20	1,150 (240)	P(1)	-(-5kms)	W, T	-(-5kms)	-(5-10kms)	-(-5kms)	KR	Tirunelveli (40)	EA	Rice	...	T 180.52 GC 8.37 TK 172.15	...	0.41	215.27	N 20
43	Veppankulam	95.79	137 (28)	-(-5kms)	-(-5kms)	W, HP	-(-5kms)	-(5–10kms)	ms)	KR	Tirunelveli (40)	EA	Rice	...	T 87.62 TK 82.15 W 1.21 WE 4.26	...	...	8.17	...
44	Terku Nanguneri	1,423.73	2,082 (485)	P(4)	-(–5kms)	W	-(-5kms)	-(5-10kms)		PR	Tirunelveli (40)	EA	Rice	...	T 108.11 WE 97.22 TK 10.89	10 38	431.40	873.84	N 125: M 2: C 3
45	Surangudi	639.83	1,287 (304)	P(3), M(2)	-(5-10kms)	W, HP, TK	PO	-(5-10kms)	ms	KR	Tirunelveli (36)	EA	Rice	...	T 204.40 TK 199.94 W 1.42 WE 3.04	2.55	207.67	225.21	N 8: M 1
46	Nanguneri	1,414.02	7,373(1,743)	P(6), M(1), H(1), PUC(1)	FPC(1) MH(1), MCW(1)	T,W,C, TW	PTO, Phone	-(5-10kms)		PR	Tirunelveli (36)	EA	Rice	...	T 530.04 TK 530.04	165.93	309.71	408.34	N 300: M 3: C 2: T 1
47	Panbangulam	29.69	254 (63)	-(-5kms)	-(-5kms)	W	-(-5kms)	-(10+kms)		PR	Tirunelveli (36)	EA	Rice	...	...	17.17	...	12.52	...

Location Code No.	Name of Villages	Total area of the village (in hectares)	Total population and number of households	Amenities available (if not available within the village, a dash (—) is shown in the column and next to it in brackets, the distance in broad ranges viz. -5kms, 5-10kms and 10+kms of the nearest place where the facility is available is given)					Communications (Bus stop, Railway station, waterway)	Approach to village	Nearest town and distance (in kms.)	Power Supply	Staple food	Land use (i.e. area under different types of land use in hectares rounded upto two decimal places)					Remarks including any place of religious, historical or archaeological interest
				Educational	Medical	Drinking Water (Potable)	Post and Telegraph	Day or Days of the market/hat, if any						Forest	Irrigated by source	Unirrigated	Culturable waste (including Gauchar and groves)	Area not available for cultivation	
(1)	(2)	(3)	(4)	(5)	(6)	(7)	(8)	(9)	(10)	(11)	(12)	(13)	(14)	(15)	(16)	(17)	(18)	(19)	(20)
48	Madam Karangadu	31.99	1,376 (349)	P(1), M(1)	-(-5kms)	HP	PO	-(5-10kms)	BS	PR	Tirunelveli (36)	EA	Rice	...	...	...	8.00	23.99	...
49	Singaneri	456.90	796 (178)	P(2)	-(-5kms)	W, HP, C	PO	-(-5kms)	BS	PR	Tirunelveli (38)	EA	Rice	...	T 62.50 TK 26.42 WE 36.08	47.75	74.87	271.78	N 11: M 1: T 1
50	Melaputtaneri	67.51	34 (11)	-(-5kms)	-(-5kms)	W, HP	-(-5kms)	-(-5kms)	-(-5kms)	KR	Tirunelveli (38)	EA	Rice	...	T 26.67 TK 26.67	...	7.11	33.73	...
51	Senbagaramanallur	1,190.22	2,159 (529)	P(3)	O(1)	HP, W	PO	-(-5kms)	BS	PR	Tirunelveli (40)	EA	Rice	...	T 294.40 TK 223.09 WE 40.47 GC 10.60 W 20.24	10.93	161.59	723 30	N 22: M 1: C 1
52	Pappankulam	1,530.98	2,264 (580)	P(7)	-(5-10kms)	W, HP	-(-5kms)	-(-5kms)	-(-5kms)	KR	Tirunelveli (48)	EA	Rice	...	T 226.62 W 25.10 WE 94.28 TK 107.24	263.08	445.15	596.13	N 15
53	Kadangulam Tirumalaipuram	2,004.48	3,334 (774)	P(7), M(1)	H(1), FPC(1), MCW(1)	T, W	PO	-(10+kms)	-(-5kms)	KR	Tirunelveli (32)	ED	Rice	...	T 657.00 W 657.00	180.00	271.00	896.48	...
54	Sadaiyaneri Venkatarayapuram	1,377.19	2,287 (535)	P(3)	-(10+kms)	W, HP, T	PO	-(10+kms)	-(-5kms)	KR	Tirunelveli (40)	EA	Rice	...	T 31.19 WE 17.00 TK 14.19	11.10	34.71	1,300.19	...
55	Ramakrishnapuram	1,855.55	3,824 (936)	P(4), M(1)	-(5-10kms)	W, HP, T	PO Phone	-(5-10kms)	BS	PR	Tirunelveli (40)	EA	Rice	...	T 370.92 WE 118.75 TK 252.17	700.00	263.25	521.38	N 25: M 1: C 2: T 1
56	Iruppuvari	2,002.45	3,074 (737)	P(3), M(2)	MH(1), MCW(1)	W, HP	PO	(10+kms)	BS	PR	Tirunelveli (34)	EA	Rice	...	T 502.92 W 100.00 WE 100.00 TK 302.92	68.09	152.35	1,279 09	N 17: T 1

Location Code No	Name of Villages	Total area of the village (in hectares)	Total population and number of households	Amenities available (if not available within the village, a (—) is shown in the column and next to it in brackets, the in broad ranges viz. -5kms, 5—10kms and 10+kms of the place where the facility is available is given)					dash distance nearest					Land use (i.e. area under different types of land use in hectares rounded upto two decimal places)					Remarks including any place of religious, historical or archaeological interest
				Educational	Medical	Drinking Water (Potable)	Post and Telegraph	Day or Days of the market/hat, if any	Communications (Bus stop, Railway station, waterway)	Approach to village	Nearest town and distance (in kms.)	Power Supply	Staple food	Forest	Irrigated by source	Unirrigated	Culturable waste (including Gauchar and groves)	Area not available for cultivation	
(1)	(2)	(3)	(4)	(5)	(6)	(7)	(8)	(9)	(10)	(11)	(12)	(13)	(14)	(15)	(16)	(17)	(18)	(19)	(20)
57	Rajakkalmangalam	1,738.19	3,514 (897)	P(5), M(1)	-(-5kms)	W, HP	PO	-(-5kms)	BS	PR	Tirunelveli (38)	EA	Rice	...	T 417.03 TK 342 04 GC 18.24 WE 56.75	80.94	162 24	1,077.98	N 60
58	Madam Alangulam	127.09	125 (28)	P(1)	-(-5kms)	W	-(-5kms)	-(5-10kms)	BS	PR	Tirunelveli (40)	EA	Rice	...	T 33.49 TK 33 49	...	31.08	62.52	N 20
59	Puliyurkurichchi	803.25	4,172 (976)	P(4), M(1), H(1)	-(-5kms)	W, HP	PO	-(-5kms)	BS	PR	Tirunelveli (30)	EA	Rice	...	T 223.43 W 2.03 WE 21.08 TK 200.32	...	219.60	360.22	N 150: M 2: C 2: T 2
60	Malaiyadippudur	934.45	2,076 (459)	P(2), M 2)	-(-5kms)	W, HP,C	PO	-(-5kms)	BS	PR	Tirunelveli (30)	EA	Rice	...	T 24.29 GC 1.09 W 2.35 WE 4.47 TK 16.38	142.45	488.58	279.13	N 7
61	Nambipuram	124.65	512 (124)	P(1)	-(-5kms)	W, HP	-(-5kms)	-(5-10kms)	BS	PR	Tirunelveli (35)	EA	Rice	...	T 59.00 GC 28.00 W 1.00 WE 19.00 TK 11.00	6.00	1.65	58.00	N 25
62	Sengalakurichchi	607.05	3,212 (717)	P(3)	H(1), RP(1)	W, HP, TK, C	PO	-(10+kms)	BS	PR	Tirunelveli (38)	EA	Rice	...	T 381.62 WE 380.60 TK 1.02	29.26	62.17	134.00	N 100: M1 : T 1
63	Tirukkurungudi	929.59	4,268 (1,068)	P(3), M(3), H 2)	PHC(1),MCW (1),D(1),RP(3)	W, HP, TK, R	PTO Phone	-(5-10kms)	BS	PR	Tisaiyanvilai (6)	EA	Rice	...	T 168.63 W 67.89 WE 231.54 TK 369.20	32.96	...	228.00	N 36: M 1
64	Magiladi	407.77	1,633 (402)	P(1)	-(-5kms)	W,HP,R	-(-5kms)	-(-5kms)	BS	PR	Tisaiyanvilai (8)	EA	Rice	...	T 214.00 GC 112.00 W 1.00 WE 3.00 TK 98.00	11.00	10.00	172.77	N 15:

Location Code No	Name of Villages	Total area of the village (in hectares)	Total population and number of households	Amenities available (if not available within the village, a (—) is shown in the column and next to it in brackets, the in broad ranges viz. -5kms, 5—10kms and 10+kms of the place where the facility is available is given)				
				Educational	Medical	Drinking Water (Potable)	Post and Telegraph	Day or Days of the market/hat, if any
(1)	(2)	(3)	(4)	(5)	(6)	(7)	(8)	(9)
65	Nambittalaivanpattayam	4,714.93	3,014 (746)	P(3)	MCW(1)	W,HP,R	PO	-(5-10kms)
66	Dalapatisamudram	1,659.27	5,339 (1,232)	P(8), M(1), H(1)	PHC(1), MH(1), MCW(1)	W	PO	-(-5kms)
67	Anaikkualam	1,416.85	3,192 (729)	P(4), M(2)	MCW(1)	W, HP	PO, Phone	-(5-10kms)
68	Kannanallur	2,496.59	2,816 (648)	P(5), M(1)	MCW(1)	W	PTO	-(5-10kms)
69	Ilangulam	1,881.45	3,005 (707)	P(2), M(2), H(1)	FPC(1), H(1), MH(1)	W	PTO	Thursday
70	Vijayanarayanam	5,942.61	9,985 (2,227)	P(6), M(1)	MCW(1), H(1), FPC(1), MH(1)	W, HP	PTO, Phone	-(-5kms)
71	Ittamoli	1,400.66	7,172 (1,636)	P(9), M(3), H(2), PUC(1)	MH(1)	W, HP	PTO, Phone	-(5-10kms)

dash distance nearest					Land use (i.e. area under different types of land use in hectares rounded upto two decimal places)					Remarks
Communications (Bus stop, Railway station, waterway)	Approach to village	Nearest town and distance (in kms.)	Power Supply	Staple food	Forest	Irrigated by source	Unirrigated	Culturable waste (including Gauchar and groves)	Area not available for cultivation	including any place of religious, historical or archaeological interest
(10)	(11)	(12)	(13)	(14)	(15)	(16)	(17)	(18)	(19)	(20)
BS	PR	Tirunelveli (38)	EA	Rice	...	T 360.00 GC 34.00 W 13.00 WE 30.00 TK 283.00	...	...	4,354.93	... M 1
BS	PR	Tirunelveli (44)	EA	Rice	...	T 70.75 TK 70.75	96.04	182.16	1,310.32	N 40
BS	PR	Tirunelveli (40)	EA	Rice	...	T 321.69 WE 34.85 W 4.97 TK 279.97 O 1.90	11.38	784.55	299.23	N 32: M 1
BS	PR	Tirunelveli (42)	EA	Rice	...	T 508.60 TK 363.10 W 21.70 WE 123 80	439.09	200.00	1,348.90	...
BS	PR	Tirunelveli (48)	EA	Rice	...	T 201.00 W 10.00 WE 70.00 TK 121.00	200.45	101.00	1,379.00	N 100: M 5: C 4: T 1
BS	PR	Tirunelveli (43)	EA	Rice	...	T 728.75 W 85.48 WE 514.98 TK 128.29	1,113.81	526.81	3,573.24	N 56: M 6: C 1: T 3
BS	PR	Tisaiyanvilai (10)	EA	Rice	...	T 250.97 W 98.00 WE 23.17 TK 129.80	259.75	381.05	508.89	N 201: M 3: C 5: T 1

1981 CENSUS—
AMENITIES AND
VILLAGE DIRECTORY
LAND USE
12. NANGUNERI
TALUK

Location Code No.	Name of Villages	Total area of the village (in hectares)	Total population and number of households	Amenities available (if not available within the village, a (—)is shown in the column dash in broad ranges viz. -5kms nd next to it in brackets, the place where the facility' 5–10kms and 10+kms of the is available is given) Educational	Medical	Drinking Water (Potable)	Post and Telegraph	Day or Days of the market/ hat, if any	Distance nearest Communications (Bus stop, Railway station, waterway)	Approach to village	Nearest town and distance (in kms.)	Power Supply	Staple food	Land use (i.e. area under different types of land use in hectares rounded upto two decimal places) Forest	Irrigated by source	Unirrigated	Culturable waste (including Gauchar and groves)	Area not available for cultivation	Remarks including any place of religious, historical or archaeological interest
(1)	(2)	(3)	(4)	(5)	(6)	(7)	(8)	(9)	(10)	(11)	(12)	(13)	(14)	(15)	(16)	(17)	(18)	(19)	(20)
72	Kovangulam	1,530.17	1,521 (362)	P(3), M(2)	-(-5kms)	HP, W	PO	-(-5kms)	-(-5kms)	KR	Tisaiyanvilai (10)	EA	Rice	...	T 111.77 W 16.47 WE 30.83 TK 59.94 O 4.53	34.00	1,071.96	312.44	N 3
73	Achchambadu	1,096.73	2,751 (669)	P(5), M(1)	-(-5kms)	W, HP	PO	-(-5kms)	BS	PR	Tirunelveli (40)	EA	Rice	...	T 265.79 W 38.35 WE 126.27 TK 101.17	240.59	341.46	248.89	N 84
74	Vadakku Valliyur	4,550.04	16,734(3,797)	P(8), M(5), H(1),PUC(1)	H(1), MCW(1) D(1)	W, HP, T	PTO, Phone	Friday	BS	PR	Tirunelveli (48)	EA	Rice	...	T 364.39 GC 21.32 TK 58 02 WE 285.05	1.577.51	258.04	2,350.10	N 5
75	Parivirisuryan	1,335.16	3,117 (696)	P(3)	-(-5kms)	W, HP	-(-5kms)	-(-5kms)	BS	PR	Tirunelveli (40)	EA	Rice	...	T 223.54 GC 71.63 W 4.00 WE 52 00 TK 95.91	732 87	308.68	70.07	N 10: T 1
76	Terku Valliyur	2,603.43	6,564 (1,478)	P(10), M(3)	HC(1),MCW(1)	W, HP	PO	-(5-10kms)	BS	PR	Tirunelveli (40)	EA	Rice	...	T 485.64 TK 460.14 WE 25.50	121.41	60.71	1,935.67	N 75: M 1
77	Terku Kallikkulam	668.56	5,066 (1,096)	P(3); M(1), H(1),C(1), PUC(1)	H 1)	W, HP	PTO, Phone	Tuesday	BS	PR	Tirunelveli (51)	EA	Rice	...	T 54.76 TK 46.26 WE 8.50	...	...	613.80	...
78	Samugarangapuram	3,079.76	4,099 (956)	P(4),M(1), H(1), TR(1)	H(1), D 1)	W, HP	PTO, Phone	-(10+kms)	BS	PR	Tirunelveli (50)	EA	Rice	...	T 381.62 W 380.60 TK 1.02	29.26	2,049.03	619.85	N 3
79	Kottaikkarungulam	4,341.10	2,516 (605)	P(4), M(1)	MH(1), RP(2), MCW(1)	W, HP	PO	-(10+kms)	BS	PR	Tisaiyanvilai (11)	EA	Rice	...	T 287.39 W 4.90 WE 129 38 TK 153.11	564.89	2,354.10	1,134 72	N 15: M 2

Location Code No	Name of Villages	Total area of the village (in hectares)	Total population and number of households	Amenities available (if not available within the village, a (—) is shown in the column and next to it in brackets, the place where the facility is available is given in broad ranges viz. -5kms, 5—10kms and 10+kms of the place where the facility is available is given)					dash distance nearest					Land use (i.e. area under different types of land use in hectares rounded upto two decimal places)						Remarks including any place of religious, historical or archaeological interest
				Educational	Medical	Drinking Water (Potable)	Post and Telegraph	Day or Days of the market/hat, if any	Communications (Bus stop, Railway station, waterway)	Approach to village	Nearest town and distance (in kms.)	Power Supply	Staple food	Forest	Irrigated by source	Unirrigated	Culturable waste (including Gauchar and groves)	Area not available for cultivation	
(1)	(2)	(3)	(4)	(5)	(6)	(7)	(8)	(9)	(10)	(11)	(12)	(13)	(14)	(15)	(16)	(17)	(18)	(19)	(20)
80	Kumarapuram	1,664.12	2,919 (644)	P(4), M(2)	D(1)	W, HP	PO	-(-5kms)	BS	KR	Tisaiyanvilai (12)	EA	Rice	...	T 229.36 TK 91.14 WE 40.87 TK 97.35	165.92	204.00	1,064.84	N 50: M 1: C 3
81	Mahadevankulam	972 09	474 (108)	P(1)	-(-5kms)	W, HP	PO	-(-5kms)	BS	PR	Tisayanvilai (2)	EA	Rice	...	T 489.63 WE 5.63 TK 484.00	2.28	56.94	423.24	N 1
82	Tisaiyanvilai	299.34	1,999 (416)	-(-5kms)	-(-5kms)	W	-(-5kms)	-(-5kms)	BS	PR	Tisaiyanvilai (1)	EA	Rice	...	T 109.00 TK 109.00	...	...	190.34	...
83	Appuvilai	276.41	714 (141)	P(1)	-(-5kms)	W, HP	-(-5kms)	-(-5kms)	BS	PR	Tisaiyanvilai (2)	EA	Rice	...	T 69.21 WE 69.21	5.78	13.01	188.41	N 3: M 1: C 1
84	Pasuvali	159.99	69 (13)	-(-5kms)	-(-5kms)	W, HP	-(-5kms)	-(-5kms)	BS	PR	Tisaiyanvilai (4)	EA	Rice	...	T 28.46 WE 22.80 TK 5.66	35.13	71.78	24.62	N 1
85	Orumangalam	1,681.12	4,024 (941)	P(6),M(1), H(1), O(1)	MH(1), MCW(1), FPC(1)	W, HP	PTO Phone	-(5-10kms)	BS	PR	Tisaiyanvilai (8)	EA	Rice	...	T 277.59 W 12.44 WE 32.75 TK 232.40	42.49	519.02	842.02	N 25: M 5: C 1
86	Anaikkarai	224.31	515 (89)	P(1)	-(10+kms)	W, HP	PO	-(10+kms)	BS	PR	Tisaiyanvilai (5)	EA	Rice	...	T 20 96 WE 4.12 TK 16.84	10.60	150.50	42.25	N 2: M 1
87	Kasturirangapuram	4,147.36	2,705 (624)	P(2),M(2)	-(5-10kms)	W, HP	PO	-(10+kms)	BS	PR	Tisaiyanvilai (6)	ED, EAg.	Rice	...	T 794.86 WE 606.69 TK 188.17	21.55	1,288.75	2,042.20	N 25: M 3: T 1
88	Kumbikulam	1,539.88	2,402 (578)	P(4), M(1)	-(-5kms)	W, HP	PO	-(10+kms)	BS	PR	Tirunelveli (7)	EA	Rice	...	T 522.36 TK 123.73 WE 398.63	88.63	519.96	408.93	N 15: M 2: T 1

Location Code No	Name of Villages	Total area of the village (in hectares)	Total population and number of households	Amenities available (if not available within the village, a (—) is shown in the column and next to it in brackets, the in broad ranges viz. -5kms, 5—10kms and 10+kms of the place where the facility is available is given)				
				Educational	Medical	Drinking Water (Potable)	Post and Telegraph	Day or Days of the market/hat, if any
(1)	(2)	(3)	(4)	(5)	(6)	(7)	(8)	(9)
89	Saundarapandiyapuram	1,268.80	1,566 (381)	P(2), M(1)	-(-5kms)	W, HP	PO	-(5-10kms)
90	Alanginar-thirumalapuram	758.40	1,982 (446)	P(2), M(1)	-(5-10kms)	W, HP	PO	(5-10kms)
91	Tandaiyarkulam	915.83	2,926 (681)	P(3)	-(-5kms)	W, HP	-(-5kms)	-(5-10kms)
92	Panaikkudi	2,654.42	11,390(2,530)	P(6),M(3), H(1)	D(1), H(1)	W,HP,T	PTO Phone	Wednesday
93	Perungudi	3,680.34	14,099(3,219)	P(12), M(7), H(7),PUC(3)	PHC(1),RP(5), MCW(1), FPC(1)	W, HP	PTO Phone	-(10+kms)
94	Veppilangulam	2,498.21	4,259 (914)	P(7), M(1)	MCW(1)	W, HP	PO	-(-5kms)
95	Radhapuram	3,173.25	5,516 (1,284)	P(1), M(2), H(1),PUC(1)	H(1), RP(3), MH(1)	W,HP,T	PTO Phone	-(10+kms)
96	Rammadupuram	263.90	249 (59)	P(1)	-(-5kms)	W, HP	-(-5kms)	-(10+kms)

Communications (Bus stop, Railway station, waterway)	Approach to village	Nearest town and distance (in kms.)	Power Supply	Staple food	Land use (i.e. area under different types of land use in hectares rounded upto two decimal places)					Remarks including any place of religious, historical or archaeological interest
					Forest	Irrigated by source	Unirrigated	Culturable waste (including Gauchar and groves)	Area not available for cultivation	
(10)	(11)	(12)	(13)	(14)	(15)	(16)	(17)	(18)	(19)	(20)
BS	PR	Tisaiyanvilai (7)	EA	Rice	...	T 110.09 WE 62.15 TK 47.94	102.69	818.84	237.18	N 30: M 1
-(5-10kms)	KR	Tisaiyanvilai (9)	EA	Rice	...	T 117.33 WE 105.65 TK 11.68	52.26	428.85	159.96	N 27
BS	PR	Tisaiyanvilai (9)	EA	Rice	...	T 299.37 GC 12.79 WE 160.40 TK 126.18	388.51	208.35	19.60	...
BS	PR	Tisaiyanvilai (10)	EA	Rice	...	T 503.72 GC 40.98 W 18 99 WE 141.65 TK 302.10	953.66	866.97	330.07	N 500: M 10: C 9: T 6
BS	PR	Tisaiyanvilai (10)	EA	Rice	...	T 462.90 W 24.05 WE 311.64 TK 127.21	282.62	2,593.03	341.79	N 100: M 5: C 5
BS	PR	Tisaiyanvilai (12)	EA	Rice	...	T 5.95 TK 5.95	...	47.53	2,444.73	...
BS	PR	Tisaiyanvilai (9)	EA	Rice	...	T 789.00 GC 62.00 W 30.00 WE 472.00 TK 225.00	1,864.85	150.00	369.40	N 600: M 2: C 3
BS	PR	Tisaiyanvilai (7)	EA	Rice	...	T 16.07 WE 4.05 TK 12.02	6.07	120.86	120.90	

Location Code No	Name of Villages	Total area of the village (in hectares)	Total population and number of households	Amenities available (if not available within the village, a dash (—) is shown in the column and next to it in brackets, the distance in broad ranges viz. -5kms, 5—10kms and 10+kms of the nearest place where the facility is available is given)									Land use (i.e. area under different types of land use in hectares rounded upto two decimal places)						Remarks including any place of religious, historical or archaeological interest
				Educational	Medical	Drinking Water (Potable)	Post and Telegraph	Day or Days of the market/hat, if any	Communications (Bus stop, Railway station, waterway)	Approach to village	Nearest town and distance (in kms.)	Power Supply	Staple food	Forest	Irrigated by source	Unirrigated	Culturable waste (including Gauchar and groves)	Area not available for cultivation	
(1)	(2)	(3)	(4)	(5)	(6)	(7)	(8)	(9)	(10)	(11)	(12)	(13)	(14)	(15)	(16)	(17)	(18)	(19)	(20)
97	Karaichchuttu Pudur	2,297.07	6,689(1,503)	P(12), M(2)	RP(1)	W, HP	PO, Phone	-(5-10kms)	BS	PR	Tisayanvilai (3)	EA	Rice	...	T 189.49 WE 101.04 TK 88.45	280.00	412.84	1,414.74	N 250: M 3
98	Mudumottamuli	1,492.93	4,611(1,001)	P(5)	-(-5kms)	W, HP	PO	-(-5kms)	BS	PR	Tisaiyanvilai (2)	EA	Rice	...	T 357.83 W 139.67 WE 213.73 TK 4.43	131 12	608.03	395.95	N 25: M 3: C 3: T 2
99	Kuttam	2,554 06	4,437 (874)	P(6), M(3), H(1)	MCW(1)	W, HP, T, TW	PO, Phone	-(5-10kms)	BS	PR	Tisaiyanvilai (4)	EA	Rice	...	T 126.66 WE 126.66	211.62	402.05	1,813.73	N 25: M 2
100	Karaichchuttu Uvari	1,296.66	7,000(1,408)	P(5), M(2)	H(1), MCW(1)	W, HP	PO, Phone	-(5-10kms)	BS	PR	Tisaiyanvilai (5)	EA	Rice	...	T 20.33 WE 20.33	366.21	110.02	800.10	N 150: M 2: C 10
101	Tiruvambalapuram	2,637.83	6,518(1,362)	P(9), M 2)	-(5-10kms)	W, HP	PO	-(5 10kms)	BS	PR	Tisaiyanvilai (5)	EA	Rice	...	T 333.00 GC 45.00 W 12.00 WE 16 00 TK 260.00	96.00	103.57	2,105.26	N 75: M 2: C 1
102	Udayattur	3,713.12	3,620 (887)	P(4), M(1)	O(2)	W, HP	PO	-(10+kms)	BS	PR	Tisaiyanvilai (18)	EA	Rice	...	T 411.00 WE 103.00 TK 308.00	659.00	...	2,643.12	N 3: M 1
103	Parameswarapuram	685.56	1,678 (387)	P(1), M(1)	RP(1)	W, HP	PO	-(10+kms)	BS	PR	Tisaiyanvilai (20)	EA	Rice	...	T 352.11 GC 291.55 W 5.40 WE 48.50 TK 6.66	55.41	115.30	162.74	N 50: M 5: T 1
104	Danakkakulam	3,027.96	4,662(1,000)	P(3), M(2)	MCW(1)	W, HP	PO	-(5-10kms)	BS	PR	Tisaiyanvilai (27)	EA	Rice	...	T 192.00 TK 70.00 W 122.00	2,541.00	2.96	292.00	N 2: M 3: C 4: T 2
105	Sadaiyaneri	102.79																	

Un inhabited

Location Code No.	Name of Villages	Total area of the village (in hectares)	Total population and number of households	Amenities available (if not available within the village, a (—) is shown in the column and next to it in brackets, the place where the facility is available is given) in broad ranges viz. -5kms, 5-10kms and 10+kms of the				
				Educational	Medical	Drinking Water (Potable)	Post and Telegraph	Day or Days of the market/ hat, if any
(1)	(2)	(3)	(4)	(5)	(6)	(7)	(8)	(9)
106	Adangargulam	972.06	1,938 (466)	P(3)	RP(1)	HP	PO	-(10+kms)
107	Palavur	3,885.11	12,497(2,678)	P(7), M(3), H(1)	RP(4), MCW(1)	W, HP, TW	PTO	-(10+kms)
108	Karungulam	1,456 92	2,843 (614)	P(3),M(1)	RP(1)	W, HP	PTO	-(5-10kms)
109	Levinjipuram	1,900.47	9,790(1,982)	P(5), M.5)	H(1),RP(1)	W, HP	PTO	- 5-10kms)
110	Chettikulam	728.46	7,630(1,558)	P(4), M.1), H(1)	NH(1),O(1), MCW(1)	W, HP	PO	-(10+kms)
111	Erukkandurai	4,075.33	3,657 (823)	P(4),M(1), O(1)	MH(1)	W, HP	PO	-(10+kms)
112	Kudangulam	2,696 92	7,582(1,636)	P.5), M(5) H(1)	MH(1), FPC(1)	W, HP	PTO Phone	-(10+kms)

dash distance nearest					Land use (i.e. area under different types of land use in hectares rounded upto two decimal places)					Remarks
Communications (Bus stop, Railway station, waterway)	Approach to village	Nearest town and distance (in kms.)	Power Supply	Staple food	Forest	Irrigated by source	Unirrigated	Culturable waste (including gauchar and groves)	Area not available for cultivation	including any place of religious, historical or archaeological interest
(10)	(11)	(12)	(13)	(14)	(15)	(16)	(17)	(18)	(19)	(20)
-(-5kms)	PR	Nagercoil (10)	EA	Rice & Cholam	...	T 169.20 TK 169 20	26.37	200.00	576.49	N 15
BS	PR	Nagercoil (10)	EA	Rice	...	T 1,099.64 TK 552.05 GC 288.14 W 117.10 WE 142 35	810.34	932.16	1,042.97	N 105: M 5: T 3
BS	PR	Nagercoil (12)	EA	Rice & Cholam	...	T 308.49 W 98.66 WE 105.68 TK 104.15	254.63	487.79	406.01	N 20: M 1
BS	PR	Nagercoil (12)	EA	Rice	...	T 415.87 W 154.68 WE 185.41 TK 75.78	397.29	750.36	336.95	N 50: M 4: T 1
BS	PR	Nagercoil (14)	EA	Rice & Ragi	...	T 115.99 W 82.47 WE 20.64 TK 12.88	232.70	268.82	110.95	N 42: M 5: T 1
BS	PR	Nagercoil (15)	EA	Rice	...	T 620 96 W 194 26 WE 286.53 TK 140.17	974.12	1,720.11	760.14	N 35
BS	PR	Tisaiyanvilai (5)	EA	Rice	...	T 94.87 WE 56.65 TK 38.22	193.63	1,028.00	1,380.42	N 76

Location Code No.	Name of Villages	Total area of the village (in hectares)	Total population and number of households	Amenities available (if not available within the village, a dash (—) is shown in the column and next to it in brackets, the distance in broad ranges viz. -5kms, 5–10kms and 10+kms of the nearest place where the facility is available is given)					Communications (Bus stop, Railway station, waterway)	Approach to village	Nearest town and distance (in kms.)	Power Supply	Staple food	Land use (i.e. area under different types of land use in hectares rounded upto two decimal places)						Remarks including any place of religious, historical or archaeological interest
				Educational	Medical	Drinking Water (Potable)	Post and Telegraph	Day or Days of the market/hat, if any						Forest	Irrigated by source	Unirrigated	Culturable waste (including Gauchar and groves)	Area not available for cultivation		
(1)	(2)	(3)	(4)	(5)	(6)	(7)	(8)	(9)	(10)	(11)	(12)	(13)	(14)	(15)	(16)	(17)	(18)	(19)		(20)
113	Vijayapati	2,595.15	7,945(1,560)	P(3), M(2) H(1)	-(-5kms)	W, HP	PO	-(-5kms)	BS	PR	Tisaiyanvilai (5)	EA	Rice	...	T 233.51 W 33.82 WE 128.01 TK 71.68	800.59	96.26	1,464.7		N 12 M 2: T 2
	Taluk Total	186,711.57	365,308 (82,962)	P — 388 M — 117 H — 35 PUC — 11 C — 1 Tr — 1 O — 1	D — 8 H — 12 MCW — 33 MH — 5 PHC — 4 HC — 2 FPC — 8 RP — 29 O — 4 NH — 1									22,359.24	27,726.47	22,948.55	34,968.18	79,206.34		N 13,276 M 152 C 130 T 55

Foot Note : The following village forms part of the Towns noted against it and hence is not shown in the Village Directory.

Villages treated as Census Towns	Name of Towns in which included
Puliyurkurichchi (Part)	Eruvadi (P)
Tisaiyanvilai (Part)	Tisaiyanvilai (P)

13. SATTANKULAM TALUK

ALPHABETICAL LIST OF VILLAGES

SATTANKULAM TALUK

Sl. No.	Name of Village	L.C. No.
1.	Arasur	23
2.	Chettiyirappu	15
3.	Elavaramukki	5
4.	Karungadal	2
5.	Karuvelampadu	7
6.	Kattaimangalam	3
7.	Komaneri	10
8.	Kombankulam	16
9.	Kommattikottai	21
10.	Mirangulam	1
11.	Naduvakkurichchi	22
12.	Nedungulam	11
13.	Padukkappattu	20
14.	Palangulam	6
15.	Pallakkurichchi	19
16.	Pannamparai	12
17.	Pidaneri	4
18.	Pirandakulam	9
19.	Pudukkulam	17
20.	Puthantharuvai	24
21.	Sastavinallur	18
22.	Sattankulam	13
23.	Srivenkateswarapuram	8
24.	Tachchamoli	14

Location Code No	Name of Villages	Total area of the village (in hectares)	Total population and number of households	Amenities available (if not available within the village, a (—) is shown in the column and next to it in brackets, the in broad ranges viz. -5kms, 5—10kms and 10+kms of the place where the facility is available is given): Educational	Medical	Drinking Water (Potable)	Post and Telegraph	Day or Days of the market/ hat, if any	dash distance nearest: Communications (Bus stop, Railway station, waterway)	Approach to village	Nearest town and distance (in kms.)	Power Supply	Staple food	Land use (i.e. area under different types of land use in hectares rounded upto two decimal places): Forest	Irrigated by source	Unirrigated	Culturable waste (including Gauchar and groves)	Area not available for cultivation	Remarks including any place of religious, historical or archaeological interest
(1)	(2)	(3)	(4)	(5)	(6)	(7)	(8)	(9)	(10)	(11)	(12)	(13)	(14)	(15)	(16)	(17)	(18)	(19)	(20)
1	Mirangulam	1,884.68	3,504 (789)	P(3)	MCW(1)	W	PTO Phone	Wednesday	BS	PR	Sattankulam (4)	ED, EAg.	Rice	...	T 205.43 TK 205.43	787.18	586.49	305.58	N 15
2	Karungadal	2,149.83	5,548(1,224)	P(8), M(3)	MCW(1),RP(1)	W	PTO Phone	-(5-10kms)	BS	PR	Sattankulam (4)	ED, EAg.	Rice	...	T 675.28 TK 260.42 W 1.21 WE 413.58	799.75	53.38	621.42	N 75: T 2
3	Kattaimangalam	1,705.00	2,880 (666)	P(4)	-(10+kms)	W, HP	PTO Phone	-(-5kms)	BS	PR	Nazareth (6)	ED, EAg.	Rice	...	T 218.12 TK 110.89 WE 107.23	566.78	545.14	374.96	N 15: M 1: T 1
4	Pidaneri	675.04	539 (136)	P(2), M(2)	-(-5kms)	HP, W	PO	-(-5kms)	BS	PR	Nazareth (5)	ED, EAg.	Rice	...	T 43.10 TK 20.10 WE 23.00	46.62	164.52	420.80	N 10: M 1
5	Eluvaramukki	1,229.54	2,220 (533)	P(6), M(1)	-(10+kms)	W, HP	PO	-(10+kms)	BS	PR	Nazareth (6)	ED, EAg.	Rice	...	T 223 95 TK 223 95	129.06	632.16	20.42	N 13: M 1:T 1
6	Palangulam	1,916.50	3,996 (906)	P(4), M(2)	MCW(1)	W, HP	PTO Phone	-(-5kms)	BS	PR	Sattankulam (4)	ED, EAg.	Rice	...	T 647.39 TK 108 39 WE 539.00	243.59	678.13	347.39	N 63: C 1:
7	Karuvelampadu	373.54	1,716 (408)	P(1), M(1)	-(-5kms)	W,HP,TK	-(-5kms)	-(5-10kms)	BS	PR	Sattankulam (5)	ED, EAg.	Rice	...	T 37.35 WE 8.10 TK 29.25	121.73	166.10	41.36	N 5: M 1
8	Srivenkateswarapuram	1,312.03	4,048 (905)	P(3), M(2)	PHC(1), MCW(1), RP(1),D(1)	W,HP,T	PTO Phone	-(-5kms)	BS	PR	Srivaikuntam (5)	ED, EAg.	Rice	...	T 243.87 WE 243 87	153.11	492.61	422 37	N 25:
9	Pirandakulam	129.21	228 (37)	-(-5kms)	(-5-kms)	W, HP	-(5-10kms)	-(5-10kms)	-(5-10kms)	PR	Sattankulam (6)	ED, EAg.	Rice	...	T 9.51 TK 8.57 WE 0.94	65.06	42.48	12.16	N 5

Location Code No	Name of Villages	Total area of the village (in hectares)	Total population and number of households	Amenities available (if not available within the village, a (—) is shown in the column and next to it in brackets, the in broad ranges viz. -5kms, 5—10kms and 10+kms of the place where the facility is available is given)					dash distance nearest					Land use (i.e. area under different types of land use in hectares rounded upto two decimal places)						Remarks
				Educational	Medical	Drinking Water (Potable)	Post and Telegraph	Day or Days of the market/hat, if any	Communications (Bus stop, Railway station, waterway)	Approach to village	Nearest town and distance (in kms.)	Power Supply	Staple food	Forest	Irrigated by source	Unirrigated	Culturable waste (including Gauchar and groves)	Area not available for cultivation	including any place of religious, historical or archaeological interest
(1)	(2)	(3)	(4)	(5)	(6)	(7)	(8)	(9)	(10)	(11)	(12)	(13)	(14)	(15)	(16)	(17)	(18)	(19)	(20)
10	Komaneri	500.29	973 (239)	P(1), M(1)	-(5-10kms)	W, HP, T, TK	PO	-(5-10kms)	BS	PR	Sattankulam (6)	ED, EAg.	Rice	...	T 283.36 W 1.08 WE 167.76 TK 115.52	59.95	27.63	129.35	N 5
11	Nedungulam	1,339.96	1,199 (292)	P(2)	D(1), MCW(1)	W, HP, T	PO	-(-5kms)	BS	PR	Sattankulam (6)	ED, EAg.	Rice	...	T 193.26 TK 108.26 WE 85.00	156.91	735.55	254.24	N 10
12	Pannamparai	2,309.22	2,502 (557)	P(2)	-(-5kms)	W, HP	PO	-(-5kms)	BS	PR	Sattankulam (3)	ED, EAg.	Rice	...	T 294.70 TK 294.70	177.25	459.21	1,378.06	N 15
13	Sattankulam	1,529.17	3,419 (802)	P(4), M(4) H(1)	H(1)	W, HP, T	PTO, Phone	Thursday	BS	PR	Sattankulam (1)	ED, EAg.	Rice	...	T 265.52 WE 90.04 TK 175.48	462.47	311.56	489.62	N 20: M 15: C 30: T 1
14	Tachchamoli	579.93	1,572 (363)	P(3)	-(-5kms)	T, W	PO	-(-5kms)	BS	PR	Sattankulam (3)	ED, EAg.	Rice	...	T 5.21 WE 5.21	216.51	221.75	136.46	...
15	Chettiyiruppu	73.50						Un	inhabited										
16	Kombankulam	1,163.86	1,805 (408)	P(1), M(1)	-(5-10kms)	W, HP	PO	-(5-10kms)	BS	PR	Sattankulam (8)	ED, EAg.	Rice	...	T 215.30 TK 215.30	329.90	397.45	221.21	N 37
17	Pudukkulam	2,908.34	7,386(1,706)	P(1), M(2)	MCW(1)	W, T, HP	PO	-(-5kms)	BS	PR	Sattankulam (5)	ED, EAg.	Rice	...	T 234.03 TK 87.46 WE 146.57	936.19	725.69	1,012.43	N 150: M 6: C 4
18	Sasravinallur	1,210.05	5,155(1,171)	P(8), M(2)	-(-5kms)	W, HP	PTO, Phone	-(-5kms)	BS	PR	Sattankulam (6)	ED, EAg.	Rice	...	T 148.57 WE 148.57	646.70	189.86	224 92	N 51: M 3: C 4
19	Pallakkurichchi	1,656.03	3,935 (934)	P(7), M(3)	-(-5kms)	W, HP, T	PO	-(5-10kms)	BS	PR	Sattankulam (6)	ED, EAg.	Rice	...	T 4.49 TK 4.49	435.10	5.13	1,211.31	N 65: M 1: C 4

Location Code No	Name of Villages	Total area of the village (in hectares)	Total population and number of households	Amenities available (if not available within the village, a (—) is shown in the column and next to it in brackets, the in broad ranges viz. -5kms, 5—10kms and 10+kms of the place where the facility is available is given)					dash distance nearest					Land use (i.e. area under different types of land use in hectares rounded upto two decimal places)						Remarks including any place of religious, historical or archaeological interest
				Educational	Medical	Drinking Water (Potable)	Post and Telegraph	Day or Days of the market/hat, if any	Communications (Bus stop, Railway station, waterway)	Approach to village	Nearest town and distance (in kms.)	Power Supply	Staple food	Forest	Irrigated by source	Unirrigated	Culturable waste (including gauchar and groves)	Area not available for cultivation	
(1)	(2)	(3)	(4)	(5)	(6)	(7)	(8)	(9)	(10)	(11)	(12)	(13)	(14)	(15)	(16)	(17)	(18)	(19)	(20)
20	Padukkappattu	1,522.88	7,441(1,509)	P(2), M(1), H(1)	H(1), MCW(1)	W, T	PTO, Phone	-(5-10kms)	BS	PR	Sattankulam (7)	ED, EAg.	Rice	...	T 50 02 TW 50.02	768.54	645.59	58.73	N 105: M 2:C 15
21	Kommattikottai	774 55	2,800 (652)	P(3),M(1) H(1)	D(1)	W, HP,T	PTO, Phone	-(-5kms)	BS	PR	Sattankulam (6)	ED, EAg.	Rice	...	T 212.50 WE 212 50	102.91	349.69	109.45	N 65: M 4: C 9: T 2
22	Naduvakkurichchi	2,109.88	5,292(1,158)	P(7), M.3)	MCW(1)	W, HP	PTO, Phone	Tuesday	BS	PR	Sattankulam (5)	ED, EAg.	Rice	513.76	T 128.86 WE 128.86	307.30	1,152.13	7.65	N 50: M 6: C 7
23	Arasur	3,576.34	9,387,2,115)	P(9), M(4),	MCW(1)	W, HP	PTO, Phone	-5-10kms)	BS	PR	Tisaiyanvilai (3)	ED, EAg.	Rice	178 42	T 268.51 WE 267.09 TK 1.42	744.54	1,883.98	500.89	N 35: M 5: C 1
24	Puthantharuvai	1,187.10	4,055 (881)	P(2)	-(-5kms)	W,T, HP	PTO, Phone	-(5-10kms)	BS	PR	Tisaiyanvilai (3)	EA	Rice	...	T 111 45 W 36.72 WE 74.73	160.91	579.13	335.61	N 60: C 2
	Taluk Total	33,816.47	81,600 (18,391)	P — 83 M — 33 H — 3	D — 3 H — 2 MCW— 9 PHC — 1 RP — 2									916.13	4,719.78	8,425.06	11,045.61	8,636.39	N 894: M 46: C 73: T 8:

Foot Note : The following villages form part of the Towns noted against it and hence is not shown in the Village Directory.

Villages treated as Census Towns	Name of Towns in which included
Sattankulam (Part)	Sattankulam (P)
Tachchamoli (Part)	Sattankulam (P)

14. TIRUCHCHENDUR TALUK

ALPHABETICAL LIST OF VILLAGES

TIRUCHENDUR TALUK

Sl. No.	Name of Village	L.C. No.
1.	Adinathapuram	2
2.	Adiyakurichchi	45
3.	Alagiyamanavalapuram	19
4.	Ammanpuram	28
5.	Angamangalam	14
6.	Attur (Kasba)	10
7.	Chettiyapattu	43
8.	Kachchanavilai	24
9.	Kadaiyanodai	16
10.	Kanam	30
11.	Kayamoli	34
12.	Kudiraimoli	36
13.	Kudiraimoli R.F.	33
14.	Kulasekharapattanam	46
15.	Kurippankulam	21
16.	Lakshmipuram	41
17.	Madhavankurichchi	47
18.	Malavarayanatham	1
19.	Manadutanduppattu	40
20.	Manappadu	48
21.	Mavidupannai	5
22.	Megnanapuram	39
23.	Melattur	9
24.	Mel Tiruchchendur	35
25.	Mukkuperi	23
26.	Mulaikkarai	27
27.	Nallur	26
28.	Nalumavadi	25

ALPHABETICAL LIST OF VILLAGES.

TIRUCHCHENDUR TALUK

Sl. No.	Name of Village	L.C. No.
29.	Nangaimoli	38
30.	Pallippattu	32
31.	Punnaikkayal	12
32.	Semmarikkulam	37
33.	Serndamangalam	11
34.	Setukkuvayttan	8
35.	Sugantalai	13
36.	Temangulam	17
37.	Tentirupperai (Kasba)	4
38.	Tentirupperai (Kurukattur)	6
39.	Tentirupperai (Rajapathi)	7
40.	Tentirupperai (Puravur)	15
41.	Tirukkalur	3
42.	Tirunavirudaiyapuram	18
43.	Udaiyarkulam	20
44.	Vagaivilai	42
45.	Vellamatam	22
46.	Venkataramanujapuram	44
47.	Viramanikkam	29
48.	Virapandiyanpattanam	31

Location Code No.	Name of Villages	Total area of the village (in hectares)	Total population and number of households	Amenities available (if not available within the village, a dash (—) is shown in the column and distance next to it in brackets, the nearest in broad ranges viz. -5kms, 5–10kms and 10+kms of the place where the facility is available is given)					Communications (Bus stop, Railway station, waterway)	Approach to village	Nearest town and distance (in kms.)	Power Supply	Staple food	Land use (i.e. area under different types of land use in hectares rounded upto two decimal places)					Remarks including any place of religious, historical or archaeological interest
				Educational	Medical	Drinking Water (Potable)	Post and Telegraph	Day or Days of the market/hat, if any						Forest	Irrigated by source	Unirrigated	Culturable waste (including Gauchar and groves)	Area not available for cultivation	
(1)	(2)	(3)	(4)	(5)	(6)	(7)	(8)	(9)	(10)	(11)	(12)	(13)	(14)	(15)	(16)	(17)	(18)	(19)	(20)
1	Malavarayanatham	231.51	837 (176)	P(1)	CWC(1)	W, HP	-(-5kms)	-(-5kms)	-(-5kms)	PR	Srivaikuntam (2)	ED, EAg.	Rice	...	T 213 58 TK 213.58	0.22	0.57	17.14	N 3: T 1
2	Adinathapuram	295.80	954 (215)	P(1)	CWC(1)	W, T	-(-5kms)	Monday	-(-5kms)	PR	Alwartirunagari(2)	ED, EAg.	Rice	...	T 221.37 TK 221.37	0.72	30.47	43.24	N 5
3	Tirukkalur	440.72	3,802 (917)	P(1), M(2)	-(-5kms)	W, T	PTO	-(-5kms)	BS	PR	Alwartirunagari (5)	ED, EAg.	Rice	...	T 189.52 TK 189.52	2.32	...	248.88	N 4: M 1:C 1
4	Tentirupperai (Kasba)	1,099.06	3,076 (754)	P(4), M(2), H(1)	PHC(1)	W,HP,R	PTO Phone	-(-5kms)	BS	PR	Srivaikuntam (6)	ED, EAg.	Rice	...	T 245.83 TK 245.83	65 03	742.03	46.17	N 250: M 3:C 1
5	Mavidupannai	197.97	3,161 (728)	P(2), M(2)	CWC(1)	W, R	-(-5kms)	-(-5kms)	BS	PR	Alwartirunagari(8)	ED, EAg.	Rice	...	T 54.22 TK 54 22	24.88	68.57	50.30	N 15: C 2
6	Tentirupperai (Karukattur)	349.66	1,549 (361)	P(3)	CWC(1)	W	PO	-(-5kms)	-(-5kms)	PR	Alwartirunagari(8)	ED, EAg.	Rice	...	T 33.97 TK 33.97	38.18	38.45	239.06	N 10: M 1
7	Tentirupperai (Rajapathi)	378.80	1,321 (315)	P(2)	FPC(1)	W, HP	PO	-(-5kms)	BS	PR	Eral (3)	ED, EAg.	Rice	...	T 292.47 TK 292.47	47.08	0.45	38.80	N 2: T
8	Setukkuvayttan	264.27	2,635 (905)	P 3), M(1)	-(-5kms)	W	PO	-(-5kms)	BS	PR	Eral (3)	ED, EAg.	Rice	...	T 134.45 TK 134.45	86 04	9.49	34.29	N 4
9	Melattur	277.22	5,916(1,398)	P(3), M(1)	CWC(1) RP(1)	W, T	PO, Phone	-(-5kms)	BS	PR	Alwartirunagari (6)	ED, EAg.	Rice	...	T 181 98 TK 181.98	29.40	0.53	65.31	N 4: M 2: C 1:T 1
10	Attur(Kasba)	834.89	8,354(1,847)	P(6), M(1), H(1),PUC(1)	CWC(1) RP(2)	T,R,TW	PTO, Phone	Friday	BS	PR	Alwartirunagari (7)	ED, EAg.	Rice	...	T 504.82 TK 504.82	8.70	235.21	86.16	N 5: M 2: T 4
11	Serndamangalam	585.19	2,367 (533)	P 3)	CWC(1)	W	PO	-(-5kms)	BS	PR	Alwartirunagari(8)	ED, EAg.	Rice	...	T 207.40 TK 207.40	25.34	2.59	349.86	N 3: M 1: T 1
12	Punnaikkayal	405.91	4,707 (826)	P(2), M(1)	H(1)	W	PO, Phone	-(5-10kms)	BS	PR	Alwartirunagari(8)	ED, EAg.	Rice	...	...	...	—	405.91	N 3: M 1

Location Code No.	Name of Villages	Total area of the village (in hectares)	Total population and number of households	Amenities available (if not available within the village, a (—) is shown in the column and next to it in brackets, the dash in broad ranges viz. -5kms, 5-10kms and 10+kms of the distance place where the facility is available is given)					Nearest		Land use (i.e. area under different types of land use in hectares rounded upto two decimal places)							Remarks including any place of religious, historical or archaeological interest
				Educational	Medical	Drinking Water (Potable)	Post and Telegraph	Day or Days of the market/hat, if any	Communications (Bus stop, Railway station, waterway)	Approach to village	Nearest town and distance (in kms.)	Power Supply	Staple food	Forest	Irrigated by source	Unirrigated	Culturable waste (including Gauchar and groves)	Area not available for cultivation	
(1)	(2)	(3)	(4)	(5)	(6)	(7)	(8)	(9)	(10)	(11)	(12)	(13)	(14)	(15)	(16)	(17)	(18)	(19)	(20)
13	Sugantalai	478.35	3,698 (883)	P(2), M(1)	-(-5kms)	W	PO	(-5kms)	-(-5kms)	KR	Tiruchchendur(16)	ED, EAg.	Rice	...	T 314.79 TK 314.79	10.95	50.35	102 26	...
14	Angamangalam	254.90	3,945 (879)	P(2), M(1)	MH(1), CWC(1) O 1)	T, TW, HP, W	PTO Phone	-(5-10kms)	BS, RS	PR	Tiruchchendur(10)	ED, EAg.	Rice	...	T 142 67 TK 142.67	27.48	17.10	67 65	N 10: M 7: C 5: T 1
15	Tentirupperai (Puravur)	271.55	1,406 (325)	P(1)	-(-5kms)	W	PO	-(5-10kms)	-(-5kms)	KR	Nazerath (5)	ED, EAg.	Rice	...	T 202.72 TK 202 72	15.16	19.86	33.81	N 4: M 1
16	Kadaiyanodai	196.28	1,391 (365)	P(1), M(1)	CWC(1) FPC(1)	W, T, TW	PO	-(-5kms)	BS	PR	Nazerath (5)	ED, EAg.	Rice	...	T 106.63 TK 106.63	4.01	58.30	27.34	N 5: M 1
17	Temangulam	452.86	1,047 (273)	P(1)	-(-5kms)	HP	-(-5kms)	-(-5kms)	-(-5kms)	KR	Nazerath (2)	ED, EAg.	Rice	...	T 303.55 TK 303.55	8.38	0.63	140.30	N 3
18	Tirunavirudaiyapuram	299.88	997 (271)	-(5-10kms)	-(-5kms)	W, HP	-(5-10kms)	-(-5kms)	BS	PR	Nazerath (2)	ED, EAg.	Rice	...	T 269.32 TK 269.32	1.05	0.80	28.71	...
19	Alagiyamanavalapuram	301.09	1,136 (272)	P(2), M(2)	-(-5kms)	T	PO	-(-5kms)	-(-5kms)	KR	Alwartirunagari (5)	ED, EAg.	Rice	...	T 209.02 TK 209.02	0.18	5.01	86.88	N 15
20	Udaiyarkulam	939.71	1,366 (336)	P(1), M(1)	H(1),CWC(1)	W	PO	Saturday	BS	PR	Nazerath (5)	ED, EAg.	Rice	...	T 250.29 TK 250 29	26.83	19.67	642.92	N 5
21	Kurippankulam	986.66	2,015 (494)	P(1), M(1)	-(-5kms)	W, T	-(5-10kms)	-(-5kms)	BS	PR	Nazerath (6)	ED, EAg.	Rice	...	T 157.43 TK 157.43	71 74	0.99	756.50	N 5
22	Vellamatam	1,534.62	3,326 (737)	P(4), M(1) H(1)	CWC(1)	W, TW	PO	-(-5kms)	-(-5kms)	KR	Nazerath (2)	ED, EAg.	Rice	...	T 160.92 TK 160 92	364 23	1.41	1,008.06	N 10
23	Mukkuperi	483.61	3,356 (876)	P(2), M(1) H(1)	MCW(1) CWC(1), D(1)	T,W,HP	PTO	Friday	BS	PR	Nazerath (6)	ED, EAg.	Rice	...	T 33.38 TK 33.38	32.19	397.48	20.56	N 5: M 2: C 1
24	Kachchanavilai	316.08	3,776 (858)	P(5), M(1) H(1)	MCW(1), D(1) CWC(1)	W,T,HP	PTO	-(-5kms)	BS, RS	PR	Nazerath (6)	ED, EAg.	Rice	...	T 58.24 TK 58.24	8.48	199.51	49.85	N 5: T 1; M 2

Location Code No	Name of Villages	Total area of the village (in hectares)	Total population and number of households	Amenities available (if not available within the village, a (—) is shown in the column and next to it in brackets, the in broad ranges viz. -5kms, 5—10kms and 10+kms of the place where the facility is available is given) Educational	Medical	Drinking Water (Potable)	Post and Telegraph	Day or Days of the market/hat, if any
(1)	(2)	(3)	(4)	(5)	(6)	(7)	(8)	(9)
25	Nalumavadi	418.86	5,132(1,211)	P(4), M(2) H(1),PUC(1)	MH(1)	W	PTO Phone	-(5-10kms)
26	Nallur	403.89	2,364 (602)	P(4)	-(-5kms)	W, TW, HP	PO	-(-5kms)
27	Mulaikkarai	186.97	1,252 (293)	P(2)	-(-5kms)	W	PO Phone	-(-5kms)
28	Annanpuram	392.96	1,396 (363)	P(3)	-(-5kms)	W	PTO Phone	-(-5kms)
29	Viramanikkam	364.65	1,955 (473)	P(2)	-(-5kms)	W, TW, HP	PO Phone	-(5-10kms)
30	Kanam	325.08	4,325 (1,033)	P(3), M(1)	MCW(1) RP(3)	W, TW	PO Phone	-(5-10kms)
31	Virapandiyan-pattanam	920.69	5,158 (831)	P(3), M(2) H(1) PUC(1), C(1), I(1), TR(1), O(2)	H(1)	W, T	PTO Phone	-(-5kms)
32	Pallippattu	468.64	3,775 (901)	P(4), M(1)	-(-5kms)	W, HP	PTO Phone	-(5-10kms)
33	Kudiraimoli R.F.	5,168.90						
34	Kayamoli	1,016.60	5,959 (1,333)	P(9), M(1), H(1),PUC(1)	PHC(1) RP(1)	W, T	PTO Phone	Un- -(5-10kms)
35	Mel Tiruchchendur	1,532.99	4,371 (957)	P(4), M(2)	-(-5kms)	W, T	-(-5kms)	-(5-10kms)
36	Kudiraimoli	793.79	1,904 (394)	P(3)	-(-5kms)	W	PO	-(5-10kms)
37	Semmarikkulam (Kasba)	1,033.19	6,070(1,355)	P(6), M(1) H(1)	CWC(1)	W	PO	(-5-10kms)
38	Nangaimoli	752.12	2,222 (518)	P(5), M(1)	-(-5kms)	W, HP	PO	-(-5kms)

Communications (Bus stop, Railway station, waterway) (dash distance nearest)	Approach to village	Nearest town and distance (in kms.)	Power Supply	Staple food	Land use (i.e. area under different types of land use in hectares rounded upto two decimal places) Forest	Irrigated by source	Unirrigated	Culturable waste (including Gauchar and groves)	Area not available for cultivation	Remarks including any place of religious, historical or archaeological interest
(10)	(11)	(12)	(13)	(14)	(15)	(16)	(17)	(18)	(19)	(20)
BS	PR	Nazerath (5)	ED, EAg.	Rice	...	T 283 36 TK 283.36	10.19	22 95	102 36	N 5:T 5· M 10: C 15
BS, RS	PR	Arumuganeri (4)	ED, EAg.	Rice	...	T 187.84 TK 187.84	14 76	2.55	198.71	N 5
BS	PR	Arumuganeri (3)	ED, EAg.	Rice	...	T 152.37 TK 152 37	22.44	...	12.16	N 2: T1, C 2
BS	PR	Arumuganeri (4)	ED, EAg.	Rice	...	T 304 08 TK 304.08	11.30	...	77.58	N10:M1 C1, T3
BS, RS	PR	Arumuganeri (7)	ED, EAg.	Rice	...	T 163.77 TK 163.77	9.02	20.51	171.35	N4: T6, C 2, M 4
BS	PR	Tiruchchendur(10)	ED, EAg.	Rice	...	T 216.15 TK 216.15	7.87	25.13	75:93	N4, T3, C 2. M 2
BS	PR	Tiruchchendur(3)	ED, EAg.	Rice	...	T 357.19 TK 357.19	498.02	...	65.48	N 25: C4 : M8
BS	PR	Tiruchchendur (9)	ED, EAg.	Rice	...	T 202.32 TK 202.32	71 54	130.03	64.75	N 5, T12, C5
-(-5kms)	KR	Tiruchchendur (9)	ED	Rice	51.90	...	...	...	...	...
BS	PR	Tiruchchendur (9)	ED, EAg.	Rice	...	T 252.70 TK 252 70	234.07	419.64	110.19	N7, M5, C 5, T 2
BS	PR	Tiruchchendur (4)	ED, EAg.	Rice	...	T 218.08 TK 218.08	906 52	206.12	202.27	N 12, T1 : C2
BS	PR	Tiruchchendur (8)	ED, EAg.	Rice	...	T 29.79 TK 29.79	139.08	435.42	189.50	N 5, C 2
BS	PR	Udangudi (8)	ED, EAg.	Rice	...	T 166.46 TK 166.46	219.31	593.22	54.20	N 5: C 1
BS	PR	Udangudi (4)	ED, EAg.	Rice	...	T 26.43 TK 26.43	186.45	504.74	34 50	N21:M2 C 1: T 1

Location Code No.	Name of Villages	Total area of the village (in hectares)	Total population and number of households	Amenities available (if not available within the village, a (—) is shown in the column and next to it in brackets, the in broad ranges viz. -5kms, 5–10kms and 10+ kms of the place where the facility is available is given)					dash distance nearest				Land use (i.e. area under different types of land use in hectares rounded upto two decimal places)							Remarks including any place of religious, historical or archaeological interest
				Educational	Medical	Drinking Water (Potable)	Post and Telegraph	Day or Days of the market/ hat, if any	Communications (Bus stop, Railway station, waterway)	Approach to village	Nearest town and distance (in kms.)	Power Supply	Staple food	Forest	Irrigated by source	Unirrigated	Culturable waste (including gauchar and groves)	Area not available for cultivation	
(1)	(2)	(3)	(4)	(5)	(6)	(7)	(8)	(9)	(10)	(11)	(12)	(13)	(14)	(15)	(16)	(17)	(18)	(19)	(20)
39	Megnanapuram	479.57	1,480 (334)	P(2), M(1), H(1), PUC(1)	PHC(1) FPC(1) RP(2)	W, HP	PTO Phone	Saturday	BS	PR	Udangudi (7)	ED, EAg.	Rice	...	T 50 73 TW 50:73	...	208.88	219.96	N5: M1: C 5: T 1
40	Manadutanduppattu	1,696.05	6,657 (1,457)	P(4), M(3), (H1)	MCW(1)	W	PO Phone	-(5-kms)	BS	PR	Udangudi (3)	ED, EAg.	Rice	...	T 154.43 TK 154.43	754.18	685.33	102.11	N3: M5: C 20
41	Lakshmipuram	779.85	589 (122)	P(1), M(1)	-(-5kms)	W, TW	PO	-(5-kms)	BS	PR	Udangudi (6)	ED, EAg.	Rice	...	T 49.37 TK 49 37	185.38	495.52	49.58	N 18: M 7: C 5: T 1
42	Vagaivilai	136.85	1,267 (285)	P(1)	-(-5kms)	W, HP	-(-5kms)	-(-5kms)	BS	PR	Udangudi (4)	ED, EAg.	Rice	...	T 3 60 TK 3.60	74.70	50.22	8.33	N 2
43	Chettiyapattu	971.68	3,464 (732)	P(5)	MCW(1)	W, HP TW, T	PO	-(-5kms)	BS	PR	Udangudi (2)	ED, EAg.	Rice	...	T 126 93 TK 126.93	220.34	571.75	52.66	N 5: M 6: C 2
44	Venkataramanujapuram	1,062.33	3,190 (654)	P(5), M(2)	-(5-10kms)	T,W, HP	PO	-(5-10kms)	BS	PR	Udangudi (8)	ED, EAg.	Rice	...	T 68.79 TK 68.79	321.70	525.41	146.43	N6: C1: T1
45	Adiyakurichchi	861.60	1,256 (252)	P(3), M(1)	(-5-10kms)	W, HP	PO	-(5-10kms)	BS	PR	Udangudi (6)	ED, EAg.	Rice	...	T 54.66 TK 54.66.	325.98	430.72	50.24	N7
46	Kulasekharapattanam	351.18	1,476 (312)	P(1), M(1)	-(-5kms)	T,W	PO	-(-5kms)	BS	PR	Udangudi (3)	ED, EAg.	Rice	...	T 8.70 WE 8.70	130 71	15.87	195 90	N3: M1: C5
47	Malhavankurichchi	995.96	1,869 (420)	P(2)	MH(1)	W, HP	PO	Monday	BS	PR	Udangudi (6)	ED, EAg.	Rice	...	T 27 12 TK 27.12	405.26	473.96	89 62	N5: C1
48	Manappadu	453.57	5,035 (858)	P(3), M(1), H(1)	H(1)	W	PTO Phone	-(5-10kms)	BS	PR	Kulasekarapattinam	ED, EAg.	Rice	...	T 0 36 TK 0.36	200.69	114.49	138.03	N10: M2: C2
	Taluk Total	33,444.56	138,456 (31,031)	P — 132 M — 41 H — 12 PUC — 6 C — 1 TR — 1 I — 1 O — 1	D — 2 H — 4 MCW — 3 MH — 2 CWC — 17 PHC — 3 FPC — 3 RP — 9 O — 1									5168.90	7,593.80	5,848.13	7,831.93	7,001.80	N 649: M 78: C 104: T 47:

Foot Note : The following villages form part of the Towns noted against them and hence are not shown in the Village Directory.

Villages treated as Census Towns	Name of Towns in which included
Alagiyamanavalapuram (Part)	Alwarthirunagari (P)
Kulasekharapattinam (Part)	Kulasekharapattinam (P)

APPENDIX (I)

TALUKWISE ABSTRACT OF EDUCATIONAL, VILLAGE DIRECTORY MEDICAL AND OTHER AMENITIES TIRUNELVELI DISTRICT

Sl. No.	Name of Taluk	EDUCATIONAL										MEDICAL																	
		Primary School		Middle School		Matriculation/ Secondary School		Higher Secondary/PUC/ Intermediate/ Junior College		College (Graduate and above)		Adult/literacy/ class/centres		Others		Villages with no educational facilities	Dispensary		Hospital		Maternity and child welfare centre/Maternity home/child welfare centre		Primary Health centre Health centre		Family Planning centre		Primary Health Sub-centre	
		Villages	Institutions	Villages	Institutions	Villages	Institutions	Villages	Institutions	Villages	Institutions	Villages	Institutions	Villages	Institutions		Villages	Institutions	Villages	Institutions	Villages	Institutions	Villages	Institutions	Villages	Institutions	Villages	Institutions
(1)	(2)	(3)	(4)	(5)	(6)	(7)	(8)	(9)	(10)	(11)	(12)	(13)	(14)	(15)	(16)	(17)	(18)	(19)	(20)	(21)	(22)	(23)	(24)	(25)	(26)	(27)	(28)	(29)
1	Sivagiri	20	77	10	13	6	7	2	2	...	...	...	...	...	...	1	1	1	2	2	8	10	1	1	1	1	...	...
2	Sankaranayanarkovil	94	241	55	62	13	13	5	5	1	1	...	...	...	...	1	3	4	...	...	12	12	4	4	...	...	...	...
3	Kovilpatti	95	195	57	76	8	9	1	1	—	...	...	...	...	...	3	...	...	3	3	3	3	2	2	...	...	...	...
4	Vilattikulam	110	162	105	155	11	11	1	1	...	...	...	...	...	...	2	6	6	...	...	5	5	2	2	...	...	...	...
5	Ottappidaram	62	130	28	31	8	8	1	1	...	...	...	...	...	...	...	4	6	1	1	4	4	1	1	...	...	...	...
6	Tuticorin	22	51	9	9	2	2	2	2	1	1	...	...	1	1	1	1	7	...	...	...	—	1	1	...	—	...	...
7	Srivaikuntam	59	133	33	38	11	12	3	3	1	1	7	15	—	—	4	4	4	...	...	14	14	2	2	1	1	...	...
8	Tirunelveli	100	197	34	34	11	11	2	2	...	...	...	...	6	6	12	3	3	2	2	12	12	2	2	1	1	1	1
9	Tenkasi	73	237	45	69	11	13	3	3	...	...	...	...	...	—	5	6	6	3	3	21	22	4	4	2	2	...	...
10	Shencottah	9	28	4	4	4	4	1	1	...	...	...	...	...	...	3	2	2	1	1	3	3	1	1	...	...	...	...
11	Ambasamudram	79	192	40	46	13	14	4	4	1	1	1	1	1	1	9	4	7	5	5	18	18	6	6	...	...	...	...
12	Nanguneri	103	388	67	117	25	35	9	11	1	1	...	...	2	2	9	8	8	12	12	32	38	6	6	8	8	...	...
13	Sattankulam	22	83	16	33	3	3	...	...	...	...	...	...	...	...	1	3	3	2	2	9	9	1	1	...	—	...	—
14	Tiruchchendur	46	132	31	41	12	12	5	5	1	1	...	...	1	4	2	2	2	4	4	19	22	3	3	3	3	...	...
	Total District	894	2,246	534	728	138	154	39	41	6	6	8	16	11	14	53	47	53	35	35	160	172	36	36	16	16	1	1

APPENDIX (I)

TALUKWISE ABSTRACT OF EDUCATIONAL, VILLAGE DIRECTORY MEDICAL AND OTHER AMENITIES TIRUNELVELI DISTRICT

Sl. No.	Name of Taluk	MEDICAL (Contd)					DRINKING WATER																						
		Community Health workers		Others		Villages with no medical facility	Tap	Well	Tank	Tube Well	River	Fountain	Canal	Others	More than one source	Villages with no Drinking water facility of any type	P.O.	T.O.	P.T.O.	P.O. & Phone	T.O. & Phone	P.T.O. & Phone	Phone	Bus stop	Railway Station	Navigable water ways	Available	Not Available
		Villages	Numbers	Villages	Institutions																								
(1)	(2)	(30)	(31)	(32)	(33)	(34)	(35)	(36)	(37)	(38)	(39)	(40)	(41)	(42)	(43)	(44)	(45)	(46)	(47)	(48)	(49)	(50)	(51)	(52)	(53)	(54)	(55)	(56)
1	Sivagiri	—	...	4	4	10	4	20	...	6	...	...	...	9	15	...	9	...	5	...	...	...	...	14	...	...	21	...
2	Sankaranayanarkovil	...	...	5	10	73	19	90	14	15	...	...	...	49	74	...	53	—	7	...	...	2	...	18	1	...	95	...
3	Kovilpatti	...	...	...	...	90	19	97	...	55	...	...	...	1	64	...	49	...	3	...	...	1	...	4	1	...	98	...
4	Vilattikulam	—	...	...	...	100	10	110	29	1	7	...	...	...	44	...	30	...	3	1	...	2	...	50	...	...	112	...
5	Ottappidaram	...	...	—	...	55	23	62	...	16	...	...	...	50	57	...	28	...	4	3	...	5	...	40	3	...	63	...
6	Tuticorin	3	3	2	3	18	9	22	5	1	—	...	...	3	14	...	11	...	3	...	...	—	...	10	1	—	23	...
7	Srivaikuntam	1	1	5	5	43	33	59	27	3	15	—	15	40	59	...	27	...	3	7	...	4	...	54	4	...	63	...
8	Tirunelveli	1	1	8	8	91	29	98	31	28	16	...	18	67	95	...	39	...	...	5	...	4	...	80	...	—	112	...
9	Tenkasi	...	...	18	30	45	45	67	3	4	5	...	2	68	71	—	34	...	...	9	...	12	...	54	4	...	78	...
10	Shencottah	...	...	5	10	7	8	8	1	4	4	...	...	5	8	...	2	...	...	1	...	4	...	9	...	...	10	2
11	Ambasamudram	...	...	6	15	58	41	61	15	33	28	...	16	49	75	...	13	...	2	7	...	11	...	60	5	...	85	3
12	Nanguneri	...	...	18	34	62	12	109	6	3	1	...	6	90	92	...	55	...	6	8	...	15	...	89	...	...	111	1
13	Sattankulam	...	—	2	2	12	11	23	2	...	...	...	...	20	22	...	9	...	...	...	...	12	...	22	...	—	23	—
14	Tiruchchendur	...	...	6	10	22	16	45	...	9	...	...	...	18	32	...	20	...	3	6	...	10	...	23	5	...	48	...
	Total District	5	5	79	131	686	279	871	133	178	88	...	57	469	722	...	379	...	39	47	...	82	...	527	24	...	942	6

APPENDIX II – VILLAGE DIRECTORY

Land Utilisation Data in respect of non-municipal towns (Census Towns)

District : TIRUNELVELI

Sl.No.	Name of town and Taluk with in brackets	Land use (i.e. area under different types of land use in hectares rounded upto two decimal places)					
		Total	Forest	Irrigated by source	Unirrigated	Culturable waste (Including gaucher & groves)	Area not available for cultivation
(1)	(2)	(3)	(4)	(5)	(6)	(7)	(8)
1.	Kayattar (Kovilpatti)	1,936.00	...	T 79.00 W 2.00 WE 7.00 TK 70.00	1,518.50	1.50	337.00
2.	Kaiugumalai (Kovilpatti)	959.00	...	T 35.00 TK 35.00	781.00	49.00	94.00
3.	Ettaiyapuram (Kovilpatti)	2,096 00	...	T 17.00 W 17.00	1,888.00	9.00	182.00
4.	Vilattikulam (Vilattikulam)	1,641.26	...	T 82.91 TK 82.91	1,185.19	0.33	372 83
5.	Mullakkadu (Tuticorin)	1,879.27	...	T 361.00 TK 361.00	247.00	2,576.00	583 32
6.	Muttayyapuram (Tuticorin)						
7.	Milavittan (Tuticorin)	3,573.48	...	T 1,035.07 TK 660.07 WE 375.00	127.10	1,332.19	1,079.12
8.	Tuticorin (N.M) (Tuticorin)	216.27	...	...	...	...	216.27
9.	Korampallam (Tuticorin)	574.93	...	T 130.00 TK 100.00 WE 30 00	...	781.00	241.93
10.	Attimarappatti (Tuticorin)	578 00					
11.	Ayanadaippu (Tuticorin)	674.22	...	T 411.00 TK 360 00 WE 51.00	...	189.00	74.22
12.	Mappillaiurani (Tuticorin)	871.49	...	T 330.00 TK 280.00 WE 50.00	56.00	...	485.49
13.	Palayakayal (Srivaikuntam)	2,279.48	...	T 120.78 TK 120.78	135.62	954.82	1,068.26

APPENDIX II – VILLAGE DIRECTORY

Land Utilisation Data in respect of non-municipal towns (Census Towns)

District : TIRUNELVELI

Sl.No.	Name of town and Taluk with in brackets	Land use (i.e. area under different types of land use in hectares rounded upto two decimal places)					
		Total	Forest	Irrigated by source	Unirrigated	Culturable waste (Including gaucher & groves)	Area not available for cultivation
(1)	(2)	(3)	(4)	(5)	(6)	(7)	(8)
14.	Srivaikuntam (Srivaikuntam)	922.41	...	T 466 81 W 2.85 WE 0.40 TK 463.56	12.55	...	443.05
15.	Eral (Srivaikuntam)	387.84	...	...	...	...	387.84
16.	Sawyerpuram (Srivaikuntam)	428.45	...	T 102.65 GC 63.82 WE 36.00 TWE 2.83	243.57	0.66	81.57
17.	Talaiyuttu (Tirunelveli)	970.00	586.00	T 119.00 WE 65.00 W 34.00 TK 20.00	55.00	12.00	198.00
18.	Pettai (Tirunelveli)	341.00	...	T 181.00 TK 126.00 WE 55.00	...	7.00	153.00
19.	Tachchanallur (Tirunelveli)	140.00	...	T 63.00 GC 63.00	...	...	77.00
20.	Alaganeri (Tirunelveli)	110.00	...	T 59.00 GC 59.00	...	...	51.00
21.	Naranamnalpuram (Tirunelveli)	857.00	...	T 418.00 TK 354.00 GC 64.00	153.00	69.00	217.00
22.	Melanattam (Tirunelveli)	90.00	...	T 78.00 GC 78.00	...	...	12.00
23.	Sankarnagar (Tirunelveli)	849.00	...	T 32.00 TK 32.00	234.00	189.00	394.00
24.	Palayankottai (Tirunelveli)	488.00	...	T 362.00 GC 362.00	...	...	126.00

APPENDIX II – VILLAGE DIRECTORY

Land Utilisation Date in respect of non-municipal towns (Census Towns)

District : TIRUNELVELI

Sl.No.	Name of town and Taluk with in brackets	Land use (i.e. area under different types of land use in hectares rounded upto two decimal places)					
		Total	Forest	Irrigated by source	Unirrigated	Culturable waste (Including gaucher & groves)	Area no available for cultivation
(1)	(2)	(3)	(4)	(5)	(6)	(7)	(8)
25.	Vikramasingapuram (Ambasamudram)	3,884.05	508.31	T 334.26 GC 122 36 TK 212 00	558.30	139.55	2,343.63
26.	Sivanthipuram (Ambasamudram)	501.25	...	T 198.60 C 198.60	7.00	25.78	269.87
27.	Ambasamudram (Ambasamudram)	1,784.00	...	T 800 09 C 657.00 TK 143 00	183.09	142.03	652.09
28.	Kallidaikurichchi (Ambasammdram)	650.82	...	T 342.00 GC 338.00 TK 4.00	8.00	100.00	200.82
29.	Viravanallur (Ambasamudram)	1,202.78	...	T 533.00 GC 431.00 TK 70.00 W 32.00	1.00	49.00	619.78
30.	Tisaiyanvilai (Nanguneri)	133.91	...	T 27.68 W 27.68	29.88	...	76.35
31.	Eruvadi (Nanguneri)	785.99	...	T 232.83 TK 12.00 GC 156.83 W 64.00	314.54	...	238.62
32.	Mudalur (Nanguneri)	1,338.99	...	T 104.58 WE 104.58	411.66	321.39	501.36
33.	Sattankulam (Nanguneri)	1,587.99	...	T 374.55 WE 374.55	134 43	726.73	352.28
34.	Tiruchchendur (Tiruchchendur)	2,336.73	...	T 239.95 WE 239.95	485.21	1,290.84	320.73

APPENDIX II – VILLAGE DIRECTORY

Land Utilisation Data in respect of non-municipal towns (Census Towns)

District : TIRUNELVELI

Sl.No.	Name of town and Taluk with in brackets	Land use (i.e. area under different types of land use in hectares rounded upto two decimal places)					
		Total	Forest	Irrigated by source	Unirrigated	Culturable waste (Including gaucher & groves)	Area no available for cultivation
(1)	(2)	(3)	(4)	(5)	(6)	(7)	(8)
35.	Kayalpattinam (Tiruchchendur)	2,955.33	...	T 105.17 WE 105.17	342.17	1,144.78	1,363.21
36.	Arumuganeri (Tiruchchendur)	2,685.18	...	T 611.54 WE 611.54	695.90	800.94	576.80
37.	Paramankurichchi (Tiruchchendur)	1,457.73	...	T 96.28 WE 96.28	171.20	1,054.65	135.60
38.	Udangudi (Tiruchchendur)	1,984.85	...	T 222.05 WE 222.05	715.60	348.71	698.49
39.	Kulasekarappattinam (Tiruchchendur)	574.51	...	T 24.53 WE 24.53	188.37	252.51	109.10
40.	Alwartirunagari (Tiruchchendur)	910.17	...	T 268.58 R 268 58	31.57	42.69	567.33
41.	Nazareth (Tiruchchendur)	826 80	...	T 41 63 R 41.63	89.15	285.55	410.47

APPENDIX III

Talukwise list of Villages where no Amenities are available

Sl. No	Name of Taluk	L.C. No.	Name of Village
1	2	3	4

NIL

APPENDIX (IV)—VILLAGE DIRECTORY

List of Villages according to the proportion of Scheduled Castes and Scheduled Tribes to the total population by ranges

A—SCHEDULED CASTES

TALUK : 1. SIVAGIRI (SUB-TALUK)

Ranges of Scheduled Caste Population (Percentage)	L.C. No.	Name of Village
(1)	(2)	(3)
Nil	1	Reserve Forest (Sivagiri)
0–5*		...
6–10	17	Ariyur
11–15	13	Vasudevanallur
16-20	4	Sivagiri
	5	Rayagiri
	6	Tenmalai
	19	Malaiyadikkurichchi
	20	Talaivankottai
21–30	3	Inamkovilpatti
	7	Gudalur
	8	Ramanathapuram
	11	Nelkuttumseval
31+	2	Viswanathapperi
	9	Tirumalapuram
	10	Naranapuram
	12	Sanganapperi
	14	Subrahmanyapuram
	15	Darukapuram
	16	Pattakurichchi
	18	Nagaram
	21	Ramaswamipuram

* Excludes villages with no Scheduled Castes population.

APPENDIX (IV)–VILLAGE DIRECTORY

List of Villages according to the proportion of Scheduled Castes and Scheduled Tribes to the total population by ranges

B–SCHEDULED TRIBES

ALUK : 1. SIVAGIRI (SUB-TALUK)

anges of cheduled ribe opulation ercentage)	L.C. No.	Name of Village
(1)	(2)	(3)
Nil	2	Viswanathapperi
	3	Inamkovilpatti
	6	Tenmalai
	7	Gudalur
	8	Ramanathapuram
	9	Tirumalapuram
	10	Naranapuram
	11	Nelkattumseval
	12	Sanganapperi
	14	Subrahmanyapuram
	15	Darukapuram
	16	Pattakurichchi
	17	Ariyur

Ranges of Scheduled Tribe Population (Percentage)	L.C. No.	Name of Village
(1)	(2)	(3)
Nil	19	Malaiyadikkurichchi
	20	Talaivankottai
	21	Ramaswamipuram
0-5	4	Sivagiri
	5	Rayagiri
	13	Vasudevanallur
	18	Nagaram
6–15*		...
16–25*		...
26–35*		...
36–50*		...
51+	1	Reserve Forest (Sivagiri)

*Excludes Villages with no Scheduled Tribes population.

APPENDIX (IV)–VILLAGE DIRECTORY

List of Villages according to the proportion of Scheduled Castes and Scheduled Tribes to the total population by ranges

A–SCHEDULED CASTES

TALUK : 2. SANKARANKOVIL

Ranges of Scheduled Caste Population (Percentage)	L.C No.	Name of Village
(1)	(2)	(3)
Nil	23	Kulasekharaperi
0-5	18	Naduvappatti
	30	Vayali
	42	Sundaresapuram
	75	Z. Karisalkulam
	89	Vadakkuppanaivadali
	90	Narikudi
6-10	1	Perumalpatti
	2	Valavandapuram
	4	Rengasamudram
	22	Karisalkulam
	34	Vadikkottai
	43	Kulakkattakurichchi
	73	Kalappalangulam
	81	Chinnakovilankulam
	83	Naduvakkurichchi (Major)
	84	Pattadaikatti
	86	Serndamangalam
	91	Achchampatti
	98	Mel Illandaikkulam
11-15	19	Maipparai
	21	Vellakulam
	31	Sathirakondan
	45	Pichchaittalaivanpatti
	46	Pillaiyarnattam

Ranges of Scheduled Caste Population (Percentage)	L.C. No.	Name of Village
(1)	(2)	(3)
11-15	47	Devarkulam
	62	Kil Virasikhamani
	65	Periakovilankulam
	80	Kurukkalpatti
	87	Vellalankulam
	88	Ichchanda
	95	Vannikonendal
	97	Sundankurichchi
16-20	5	Kalingappatti
	9	Varaganur
	10	Mukkuttumalai
	27	Periyur
	55	Viriruppu
	60	Ariyanayakipuram
	63	Poygai
	64	Terku Sankaranayinarkovil
	66	Ko. Maruthappapuram
	74	Nalantila
	96	Devarkulam (A)
21–30	3	Pandappuli
	8	Tiruvengadam
	12	Ilaiyarasanendal
	14	Chittrampatti
	15	Appaneri
	16	Ayyaneri

APPENDIX (IV)—VILLAGE DIRECTORY

List of Villages according to the proportion of Scheduled Castes and Scheduled Tribes to the total population by ranges

A—SCHEDULED CASTES—(Contd.)

TALUK : 2 SANKARANKOVIL

Ranges of Scheduled Caste Population (Percentage)	L. C. No.	Name of Village
(1)	(2)	(3)
21-30	17	Nakkalmuttampatti
	24	Karisattan
	26	Panaiyur
	29	Karivalamvandanallur
	38	Madurapuri
	40	Kuruvikkulam (North)
	48	Attippatti
	49	Ramalingapuram
	53	Sevalkulam
	58	Punnaivanam
	59	Madatuppatti
	71	Chettikulam
	76	Sayamalai
	79	Mel Nilidanallur
	85	Kulasekharamangalam
	92	Vellappaneri
	94	Muvarirundali
31+	7	Chattrappatti
	13	Puliyangulam
	20	Sangupatti
	25	Paruvakkudi
	28	Kuvalaikanni
	32	Manalur

Ranges of Scheduled Caste Population (Percentage)	L. C. No.	Name of Village
(1)	(2)	(3)
31+	33	Perumputtur
	35	Kalappakulam
	36	Perungottur
	37	Alagapuri
	41	Kurunjakulam
	44	Vadakkuppatti
	50	Kuruvikulam (South)
	51	Vagaikkulam
	52	Naluvasankottai
	54	Malaiyankulam
	56	Vadakkuppudur
	57	Nochchikkulam
	61	Virasikhamani
	67	Ilandaikulam
	68	Usilangulam
	69	Palankottai
	70	Alankulam
	72	Mahendravadi
	77	Marudankinaru
	78	Kil Nilidanallur
	82	Naduvakkurichchi (Minor)
	93	Tadiyampatti

APPENDIX (IV)—VILLAGE DIRECTORY

List of Villages according to the proportion of Scheduled Castes and Scheduled Tribes to the total population by ranges

B—SCHEDULED TRIBES

TALUK : 2. SANKARANKOVIL

Ranges of Scheduled Tribe Population (Percentage)	L.C. No.	Name of Village
(1)	(2)	(3)
Nil	1	Perumalpatti
	3	Pandappuli
	4	Rangasamudram
	5	Kalingappatti
	7	Chattrappatti
	8	Tiruvengadam
	9	Varaganur
	10	Mukkuttumalai
	12	Ilaiyarasanendal
	13	Puliyangulam
	14	Chittrampatti
	15	Appaneri
	16	Ayyaneri
	17	Nakkalmuttampatti
	18	Naduvappatti
	19	Maipparai
	20	Sangupatti
	21	Vellakulam
	23	Kulasekharapperi
	24	Karisattan
	25	Paruvakkudi
	26	Panaiyur
	27	Periyur
	28	Kuvalaikkanni
	30	Vayali

Ranges of Scheduled Tribe Population (Percentage)	L.C. No.	Name of Village
(1)	(2)	(3)
Nil.	31	Sathirakondan
	32	Manalur
	33	Perumputtur
	34	Vadikkottai
	35	Kalappakulam
	36	Perungottur
	38	Madurapuri
	41	Kurunjakulam
	42	Sundaresapuram
	43	Kulakkattakurichchi
	44	Vadakkuppatti
	45	Pichchaittalaivanpatti
	46	Pillaiyarnattam
	47	Devarkulam
	48	Attippatti
	49	Ramalingapuram
	50	Kuruvikkulam (South)
	51	Vagaikkulam
	52	Naluvasankottai
	53	Sevalkulam
	54	Malaiyankulam
	55	Virirappu
	56	Vadakkuppudur
	57	Nochchikkulam
	58	Punnaivanam

APPENDIX (IV)—VILLAGE DIRECTORY

List of Villages according to the proportion of Scheduled Castes and Scheduled Tribes to the total populati n by ranges

B—SCHEDULED TRIBES—(Contd.)

TALUK : 2. SANKARANKOVIL

Ranges of Scheduled Tribe Population (Percentage)	L.C. No.	Name of Village
(1)	(2)	(3)
Nil	59	Madatuppatti
	60	Ariyanayakipuram
	61	Virasikhamani
	62	Kil Virasikhamani
	63	Poygai
	64	Terku Sankaranayianarkovil
	65	Periakovilankulam
	66	Ko. Maruthappapuram
	67	Ilandaikulam
	68	Usilangulam
	70	Alangulam
	71	Chettikulam
	72	Mahendravadi
	73	Kalappalangulam
	74	Nalantila
	75	Z.Karisalkulam
	76	Sayamalai
	77	Marudankinaru
	78	Kil Nilidanallur
	79	Mel Nilidanallur
	80	Kurukkalpatti
	81	Chinnakovilankulam
	82	Naduvakkurichchi (Minor)
	83	Naduvakkurichchi (Major)
	84	Pattadaikarti
Nil	85	Kulasekharamangalam
	86	Serandamangalam
	87	Vellalankulam
	88	Ichchanda
	89	Vadakkuppanaivadali
	90	Narikudi
	91	Achchampatti
	92	Vellappaneri
	93	Tadiyampatti
	94	Muvarirundali
	95	Vannikonendal
	96	Devarkulam (A)
	97	Sundankurichchi
	98	Mel Illandaikkulam
0-5	2	Valavandapuram
	22	Karisalkulam
	29	Karivalamvandanallur
	37	Alagapuri
	40	Kuruvikkulam North
	69	Palankottai
6–15*		...
16–25*		...
26–35*		...
36–50*		...
51+*		...

*Excludes Villages with no Scheduled Tribes population.

APPENDIX (IV)—VILLAGE DIRECTORY

List of Villages according to the proportion of Scheduled Castes and Scheduled Tribes to the total population by ranges

A—SCHEDULED CASTES

TALUK : 3. KOVILPATTI

Ranges of Scheduled Caste Population (Percentage)	L. C. No.	Name of Village
(1)	(2)	(3)
Nil	22	Kumaragiri
	32	Kattalampatti
	35	Saravanapuram
	48	T. Arunachalapuram
	62	Asur
	77	Theethampatti
0-5	12	Lingampatti
	34	Subrahmanyapuram(Kalugumalai)
	44	Suraikkaypatti
	46	Nakkalakottai
	52	Kamayanayakkanpatti
	61	Savalapperi
	75	Podupatti
	81	K. Kumarapuram
	89	Vadakku Ilandaikulam
	92	Ayyanaruthu
	95	Pannikkulam
6–10	1	K. Venkateswarapuram
	6	Alampatti
	7	Maniyachchi
	14	Kadalai
	21	Ilambhuvanam
	42	Irachchi
	90	Pannikkarkulam
11–15	9	Avalnattam
	16	Ayyakkottaiyur
	19	Sindalkarai
	41	Kodukkamparai
	72	Cholapuram
	91	Usilangulam
16–20	17	Minakshipuram
	18	Navalakkampatti
	20	Chinnamalaikkunru
	26	Manditoppu
	29	Kalampatti
	47	Kil Iral
	55	Kurumalai
	56	Villiseri
	60	Vellalankottai
	63	Sivagnanapuram
	71	Ettilappanayakkanpatti
	74	Pungavarnattam
	80	Terku Vandanam
	84	Kadambur
	93	Terku Ilandaikkulam
21–30	2	Kumara Ettaiyapuram
	3	Vanaramutti
	4	Tonukal

APPENDIX (IV)—VILLAGE DIRECTORY

List of Villages according to the proportion of Scheduled Castes and Scheduled Tribes to the total population by ranges

A—SCHEDULED CASTES—(Contd.)

TALUK : 3. KOVILPATTI

Ranges of Scheduled Caste Population (Percentage)	L.C. No.	Name of Village
(1)	(2)	(3)
21–30	13	Kattaramanpatti
	27	Nalattinputtur
	28	Mudukkumindanpatti
	31	Terku Kalugumalai
	36	Kattarankulam
	37	Idaiseval
	39	Kilavipatti
	40	Sivandippatti
	50	T. Shanmukhapuram
	53	Turaiyur
	57	Chidambarampatti
	73	Kannakkattai
	82	Kuppanapuram
	83	Ottudampatti
	85	K. Chidambarapuram
	87	Tirumalapuram
	88	Akhilandapuram
	94	Sankarapperi
31+	5	Kangankulam
	8	Kovilpatti
	10	Iluppaiyurani
	11	Pusarippatti
	15	Urulaikkudi
	23	Chidambarapuram
	24	Tittangulam

Ranges of Scheduled Caste Population (Percentage)	L.C. No.	Name of Village
(1)	(2)	(3)
31+	25	Pandavarmangalam
	30	Kalangaraipatti
	33	Karadikkulam
	38	Uttuppatti
	43	Ranasura Ettunayakkanpatti
	45	Mel Iral
	49	Velampatti
	51	Semmapudur
	54	Mudukkalangulam
	58	Chettikurichchi
	59	Tirumangalakkurichchi
	64	Mel Paraippatti
	65	Sundaresapuram
	66	Koppampatti
	67	Kurivinattam
	68	Achchangulam
	69	Athikinar
	70	Manjayanayakkanpatti
	76	Tottampatti
	78	Govindanpatti
	79	Vadakku Vandanam
	86	Kuppulingampatti
	96	Terku Mayilodai
	97	Rajapudukkudi
	98	Sannadupudukkudi

APPENDIX (IV)—VILLAGE DIRECTORY

List of Villages according to the proportion of Scheduled Castes and Scheduled Tribes to the total population by ranges

B—SCHEDULED TRIBES

TALUK : 3. KOVILPATTI

Ranges of Scheduled Tribe Population (Percentage)	L.C. No.	Name of Village
(1)	(2)	(3)
Nil	1	K. Venkateswarapuram
	2	Kumara Ettaiyapuram
	3	Vanaramutti
	4	Tonukal
	5	Kangankulam
	6	Alampatti
	7	Maniyachchi
	8	Kovilpatti
	9	Avalnattam
	10	Iluppaiyurani
	11	Pusarippatti
	12	Lingampatti
	13	Kattaramanpatti
	14	Kadalai
	15	Urulaikkudi
	16	Ayyakkottaiyur
	17	Minakshipuram
	18	Navalakkampatti
	19	Sindalkarai
	20	Chinnamalaikkunru
	21	Ilambhuvanam
	22	Kumaragiri
	23	Chidambarapuram
	24	Tittangulam
	25	Pandavarmangalam
	28	Mudukkumindanpatti

Ranges of Scheduled Tribe Population (Percentage)	L.C. No.	Name of Village
(1)	(2)	(3)
Nil	29	Kalampatti
	30	Kalangaraipatti
	31	Terku Kalugumalai
	32	Kattalampatti
	33	Karadikkulam
	34	Subrahmanyapuram(Kalugumalai)
	35	Saravanapuram
	36	Kattarankulam
	37	Idaiseval
	38	Uttuppatti
	39	Kilavipatti
	40	Sivandippatti
	41	Kodukkamparai
	42	Irachchi
	43	Ranasara Ettunayakkanpatti
	44	Suraikkaypatti
	45	Mel Iral
	46	Nakkalakottai
	47	Kil Iral
	48	T. Arunachalapuram
	49	Velampatti
	50	T. Shanmukhapuram
	51	Semmapudur
	52	Kamayanayakkanpatti
	53	Turaiyur
	54	Mudukkalangulam

APPENDIX (IV)—VILLAGE DIRECTORY

List of Villages according to the proportion of Scheduled Castes and Scheduled Tribes to the total population by ranges

B—SCHEDULED TRIBES—(Contd.)

TALUK : 3. KOVILPATTI

Ranges of Scheduled Tribe Population (Percentage)	L.C. No.	Name of Village
(1)	(2)	(3)
Nil	55	Kurumalai
	56	Villiseri
	58	Chettikurichchi
	59	Tirumangalakkurichchi
	60	Vellalankottai
	61	Savalapperi
	62	Asur
	63	Sivagnanapuram
	64	Mel Paraippatti
	65	Sundaresapuram
	66	Koppampatti
	67	Kurivinattam
	68	Achchangulam
	69	Athikinar
	70	Manjayanayakkanpatti
	71	Ettilappanayakkanpatti
	72	Cholapuram
	73	Kannakkattai
	74	Pungavarnattam
	75	Poduppatti
	76	Tottampatti
	77	Theethampatti
	78	Govindanpatti
	79	Vadakku Vandanam
	80	Terku Vandanam
	81	K. Kumarapuram
Nil	82	Kuppanapuram
	83	Ottudampatti
	84	Kadambur
	85	K. Chidambarapuram
	86	Kuppulingampatti
	87	Tirumalapuram
	89	Vadakku Ilandaikulam
	90	Panikkarkulam
	91	Usilangulam
	92	Ayyanaruthu
	93	Terku Ilandaikkulam
	94	Sankarapperi
	95	Pannikkulam
	96	Terku Mayilodai
	97	Rajapudukkudi
	98	Sannadupudukkudi
0–5	26	Manditoppu
	27	Nalattinputtur*
	57	Chidambarampatti
	88	Akhilandapuram
6–15*		...
16–25*		...
26–35*		...
36–50*		...
51+*		...

*Excludes Villages with no Scheduled Tribes population.

APPENDIX (IV)—VILLAGE DIRECTORY

List of Villages according to the proportion of Scheduled Castes and Scheduled Tribes to the total population by ranges.

TALUK : 4. VILATTIKULAM

A—SCHEDULED CASTES

Ranges of Scheduled Caste Population (Percentage)	L.C. No.	Name of Village
(1)	(2)	(3)
Nil	21	Kumaralingapuram
	50	Vadamalaipuram
	62	Singilippatti
	95	Subrahmanyapuram (Arungulam)
0—5	2	Kodangippatti (Vembur)
	5	Maniyakaranpatti
	6	Vannippatti
	7	Nadukkattur
	8	Sennampatti
	12	Pattithevanpatti
	19	Kumarachittanpatti
	20	Madalapuram
	22	Jegavirapuram (P)
	24	Jagavirapuram (N)
	26	Melkallurani
	34	Arunachalapuram
	40	Vedappatti
	51	Sundarapachchayyapuram
	52	Subbayyapuram
	57	Perilovanpatti
	74	Tangammalpuram
	75	Sivaperanguntram
	77	Vembar
	78	Periasamipuram
	86	Saminsengalapadi
0—5	91	Kalugachalapuram
	96	Sivagnanapuram
	108	T. Subbiahpuram
6—10	3	Mettilpatti
	9	Pudur
	17	Kil Karandai
	18	Sengottai
	23	Kandaswamipuram
	27	Sankaralingapuram
	35	Karuppur
	42	M. Kodangippatti
	43	Duraiswamipuram
	46	Chinnoor
	47	Malliswarapuram
	53	Vatalakkarai
	58	Ramanattu
	63	Velidupatti
	65	Bommyyapuram
	68	Ramachandrapuram
	70	Ariyanayakipuram
	72	M. Kumarasakkanapuram
	76	Shanmukhapuram (Mel) Manda
	85	Kattanatham
	89	Velliyammalpuram
	90	Kumaragiri

APPENDIX (IV)—VILLAGE DIRECTORY

List of Villages according to the proportion of Scheduled Castes and Scheduled Tribes to the total population by ranges

A—SCHEDULED CASTES—(Contd.)

TALUK : 4. VILATTIKULAM

Ranges of Scheduled Caste Population (Percentage)	L.C. No.	Name of Village
(1)	(2)	(3)
6—10	94	K. Kumara Ettaiyapuram
	97	Namasivayapuram
	98	Sengalpadi
	110	Virapandiapuram
11—15	1	Karisalkulam
	10	Kulakattakurichchi
	11	Sivalarpatti
	25	Bhutalapuram
	30	Vadamalaipuram (Ayan)
	59	Tangammalpuram
	67	Vilattikulam
	69	Muthaiyapuram
	87	Kamalapuram
	111	Kulattur South
16—10	4	Muttuswamipuram
	13	Vembur
	14	Mel Karandai
	38	Muttulapuram
	54	Karisalkulam (Zamin)
	55	Guruvardatti
	61	Talaikkattupuram
	66	Vilattikulam
	99	Martandampatti
	104	Vaippar
16—20	109	Sakkammalpuram
	112	Kulattur (North)
21—30	15	Rajappatti
	16	Masarpatti
	28	Kavaundanpatti
	36	Tolmalaippatti
	41	Nagalapuram
	44	Mavilodai
	45	Kadalkudi
	39	Lakshmipuram
	56	Attangarai
	60	Padarndapuli
	64	Chittayanakkanpatti
	82	Madharajapuram
	88	Koothanoorani
	92	Arungulam
	93	Pudupatti
	105	Vedappatti (V)
	106	Puliyangulam
	107	Pusanur
31+	29	Vauvaltotti
	31	Tapatti
	32	Sakkiliyappatti
	33	Kil Nattukkurichchi

APPENDIX (IV)—VILLAGE DIRECTORY

List of Villages according to the proportion of Scheduled Castes and Scheduled Tribes to the total population by ranges

A—SCHEDULED CASTES—(Contd.)

TALUK : 4. VILATTIKULAM

Ranges of Scheduled Caste Population (Percentage)	L. C. No.	Name of Village
(1)	(2)	(3)
31+	37	Virappatti
	39	Nambipuram
	73	Surangudi
	79	Velayudhapuram
	80	Mei Mandai
	81	Tattaneri
	83	Mandikkulam
31+	84	Kuraiaiyampatti
	100	Virisampatti
	101	Kannimarkuttam
	102	Nedungulam
	103	Pallaukulam
	113	Kulattur East
	144	Kallurani

* Excludes Villages with no Scheduled Castes population.

APPENDIX (IV)—VILLAGE DIRECTORY

List of Villages according to the proportion of Scheduled Castes and Scheduled Tribes to the total population by ranges.

B—SCHEDULED TRIBES

TALUK : 4. VILATTIKULAM

Ranges of Scheduled Tribe Population (Percentage)	L.C. No.	Name of Village
(1)	(2)	(3)
Nil	1	Karisalkulam
	2	Kodangippatti (Vembur)
	3	Mettilpatti
	5	Maniyakaranpatti
	6	Vannippatti
	7	Nadukkattur
	8	Sennampatti
	9	Pudur
	10	Kulakattakurichchi
	11	Sivalarpatti
	12	Pattithevanpatti
	13	Vembur
	14	Mel Karandai
	15	Rajappatti
	16	Masarpatti
	17	Kil Karandai
	18	Sengottai
	19	Kumarachittanpatti
	20	Madalapuram
	21	Kumaralingapuram
	22	Jegavirapuram (P)
	23	Kandaswamipuram
	24	Jegavirapuram (N)
	25	Bhutalapuram
	26	Mel Kallurani

Ranges of Scheduled Tribe Population (Percentage)	L.C. No.	Name of Village
(1)	(2)	(3)
Nil	27	Sankaralingapuram
	28	Kavaundanpatti
	29	Vauvaltotti
	30	Vadamalaipuram (Ayan)
	31	Tapatti
	32	Sakkiliyappatti
	33	Kil Nattukkurichchi
	34	Arunachalapuram
	35	Karuppur
	36	Tolmalaippatti
	37	Virappatti
	38	Muttulapuram
	39	Nambipuram
	40	Vedappatti (N)
	41	Nagalapuram
	42	M. Kodangippatti
	43	Duraiswamipuram
	44	Mayilodai
	45	Kadalkudi
	46	Chinnoor
	47	Malliswarapuram
	49	Lakshmipuram
	50	Vadamalaipuram
	51	Sundarapachchayyapuram
	52	Subbayyapuram

APPENDIX (IV)—VILLAGE DIRECTORY

List of Villages according to the proportion of Scheduled Castes and Scheduled Tribes to the total population by ranges

A—SCHEDULED TRIBES—(Contd.)

TALUK : 4. VILATTIKULAM

Ranges of Scheduled Tribes Population (Percentage)	L.C. No.	Name of Village
(1)	(2)	(3)
Nil	53	Vatalakkarai
	54	Karisalkulam
	58	Ramanuttu
	59	Tangammalpuram
	60	Padarndapuli
	61	Talaikkattupuram
	62	Singilippatti
	68	Ramachandrapuram
	69	Muthaiyapuram
	70	Ariyanayakipuram
	72	Kumarasakkanapuram
	74	Tangammalpuram
	75	Sivaperunguntram
	76	Shaumukhapuram (Mel Mandai)
	77	Vembar
	78	Periasamipuram
	79	Velayudhapuram
	80	Mel Mandai
	81	Tattaneri
	82	Madharajapuram
	83	Mandikkulam
	84	Kuralaiyampatti
	85	Kottanatham
	86	Saminsengalapadpi
	88	Koothanoorani

Ranges of Sheduled Tirbe Population (Percentage)	L.C. No.	Name of Village
(1)	(2)	(3)
Nil	89	Velliyammalpuram
	91	Kalugachalapuram
	92	Arungulam
	93	Pudupatti
	95	Subrahmanyapuram (Arungulam)
	97	Namasivayapuram
	98	Sengalpadai
	99	Martandampatti
	100	Airisampatti
	101	Kannimarkuttam
	102	Nedungulam]
	103	Pallankulam
	104	Vaippar
	105	Vedappatti (V)
	106	Puliyangulam
	107	Pusanur
	108	T. Subbiahpuram
	109	Sakkammalpuram
	112	Kulattur North
	113	Kulattur East
	114	Kallurani
0—5	4	Muttuswamipuram
	55	Guruvarpatti
	56	Attangarai
	57	Perilovanpatti

APPENDIX (IV)—VILLAGE DIRECTORY

List of Villages according to the proportion of Scheduled Castes and Scheduled Tribes to the total population by ranges

A—SCHEDULED TRIBES—(Contd.)

TALUK : 4. VILATTIKULAM

Ranges of Scheduled Tribe Population (Percentage)	L. C. No.	Name of Village
(1)	(2)	(3)
0—5	66	Vilattikulam
	87	Kamalapuram
	111	Kulattur South
6—15	64	Chittayanayakkanpatti
	65	Bommayyapuram
16—25	63	Velidupatti
	67	Kil Vilattikulam
16—25	110	Virapandiapuram
26—35	94	K. Kumara Ettaiyapuram
	96	Sivagnapuram
36—50*		...
51+	73	Surangudi
	90	Kumaragiri

* Excludes Villages with no Scheduled Tribes population.

APPENDIX (IV)—VILLAGE DIRECTORY

List of Villages according to the proportion of Scheduled Castes and Scheduled Tribes to the total population by ranges.

B—SCHEDULED CASTES

TALUK : 5. OTTAPPIDARAM

Ranges of Scheduled Caste Population (Percentage)	L.C. No.	Name of Village
(1)	(2)	(3)
Nil		...
0—5	54	Paraikkuttam
6—10	3	Nagampatti
	20	P. Duraiswamipuram
	28	Kottali
	58	Pudiyamputtur
	61	Sillanattam
	63	Kil Arasadi
11—15	2	Kudiraikkulam
	7	Kumara Ettaiyapuram
	10	Adanur
	27	Tennampatti
	40	Valasamudram
16—20	9	Kattunayakkanpatti
	13	Terkku Kalmadu
	14	Vedanttam
	17	Jegaveerapandiapuram
	35	Mel Marudur
21—30	1	Onamakkulam
	4	Pasuvandanai
	5	Muthuramalingapuram
	6	Minakshipuram
	11	Mullur Muthukumarapuram
	12	Veppalodi
	19	Vellaram
21—30	21	Kil Mudiman
	30	Sanagampatti
	37	Pattanamaurudur
	38	Taruvaikkulam
	45	Ottainatham
	56	Savarimangalam
	60	Terkku Virapandiyapuram
31+	8	Eppodumvendiyapuram
	15	Kollanparambu
	16	Chandragiri
	18	Dalavaypuram
	22	Kil Mangalam
	24	Sillangulam
	25	Malaippatti
	26	Ilavelangal
	29	Parivillikkottai
	31	Araikkulam
	32	Panchalamkuruchohi
	33	S. Kumarapuram
	34	K. Shanmukhapuram
	36	D. Duraiswamipuram
	32	Mel Arasadi
	41	Sindalakottai
	42	Ottappidaram
	43	Kulasekharanallur

APPENDIX (IV)—VILLAGE DIRECTORY

List of Villages according to the proportion of Scheduled Castes and Scheduled Tribes to the total population by ranges

A—SCHEDULED CASTES—(Contd.)

TALUK : 5. OTTAPPIDARAM

Ranges of Scheduled Caste Population (Percentage)	L. C. No.	Name of Village
(1)	(2)	(3)
31+	44	Muramban
	46	Kollankinaru
	47	Marudanvalvunaraikinar
	48	Govindapuram
	49	Kalappaippatti
	50	Kil Kottai
	51	Kodiyangulam
31+	52	Akkanayakkanpatti
	53	Maniyachchi
	55	Mel Pandiyapuram
	57	Jambulingapuram
	59	Swaminattam
	63	Pudurpandiyapuram

* Excludes Villages with no Scheduled Castes population.

APPENDIX (IV)—VILLAGE DIRECTORY

List of Villages according to the proportion of Scheduled Castes and Scheduled Tribes to the total population by ranges

B—SCHEDULED TRIBES

TALUK : 5. OTTAPPIDARAM

Ranges of Scheduled Tribe Population (Percentage)	L.C. No.	Name of Village
(1)	(2)	(3)
Nil	1	Onamakkulam
	2	Kudiraikkulam
	3	Nagampatti
	5	Muthuramalingapuram
	6	Minakshipuram
	7	Kumara Ettaiyapuram
	9	Kattunayakkanpatti
	10	Adanur
	11	Mullur Muthukumarapuram
	14	Vedanttam
	15	Kollanparambu
	17	Jegaveerapandiapuram
	19	Vellaram
	21	Kil Mudiman
	22	Kil Mangalam
	24	Sillangulam
	25	Malaippatti
	26	Ilavelangal
	27	Tennampatti
	28	Kottali
	29	Parivillikkottai
	30	Sangampatti
	31	Araikkulam
	32	Panchalamkuruchchi
	35	Mel Marudur
	36	D. Duraiswamipuram
	37	Pattanamaurudur
	38	Taruvaikkulam
	39	Mel Arasadi
	40	Valasamudram
	41	Sindalakottai
	43	Kulasekharanallur
	44	Muramban
	46	Kollankinaru
	48	Govindapuram
	49	Kalappaippatti
	50	Kil Kottai
	51	Kodiyangulam
	52	Akkanayakkanpatti
	53	Maniyachchi
	54	Paraikkuttam
	55	Mel Pandiyapuram
	57	Jambulingapuram
	58	Pudiyamputtur
	59	Swaminattam
	60	Terkku Virapandiyapuram
	61	Sillanattam
	62	Pudurpandiyapuram
	63	Kil Arasadi
0-5	4	Pasuvandanai

APPENDIX (IV)—VILLAGE DIRECTORY

List of Villages according to the proportion of Scheduled Castes and Scheduled Tribes to the total population by ranges

B—SCHEDULED TRIBES—(Contd.)

TALUK: 5. OTTAPPIDARAM

Ranges of Scheduled Tribe Population (Percentage)	L.C. No.	Name of Village
(1)	(2)	(3)
0–5	8	Eppodumvenran
	13	Terkku Kalmadu
	16	Chandragiri
	18	Dalavaypuram
	42	Ottappidaram
	47	Marudanvalvunaraikinar

Ranges of Scheduled Tribe Population (Percentage)	L.C. No.	Name of Village
(1)	(2)	(3)
0–5	56	Savarimangalam
6–15	12	Veppalodai
16–25*		...
26-35*		...
36-50	20	P. Duraiswamipuram
51+*		...

*Excludes Villages with no Scheduled Tribes population.

APPENDIX (IV)—VILLAGE DIRECTORY

List of Villages according to the proportion of Scheduled Castes and Scheduled Tribes to the total population by ranges

A—SCHEDULED CASTES

TALUK: 6. TUTICORIN

Ranges of Scheduled Caste Population (Percentage)	L.C. No.	Name of Village
(1)	(2)	(3)
Nil	5	Pulippanjankulam
	15	Sendilampannai
0–5	6	Muttuswamipuram
	22	Servaikkaramatam
6–10	8	Ramaswamipuram
	20	Kumaragiri
11–15	2	Meltattapparai
	14	Maravanmatam
	17	Varttakareddippatti
	23	Kulaiyankarisal
16–20	11	Perurani

Ranges of Scheduled Caste Population (Percentage)	L.C. No.	Name of Village
(1)	(2)	(3)
21–30	3	Vadakkusilukkanpatti
	16	Kuttudankadu
	19	Madivaithanandal
	21	Kattalangulam
31+	1	Umarikkottai
	4	Sankarapperi
	7	Kiltattaparai
	9	Dalavaypuram
	10	Timmarajapuram
	12	Allikkulam
	13	Terkusilukkanpatii
	18	Ramanathapuram

APPENDIX (IV)—VILLAGE DIRECTORY

List of Villages according to the proportion of Scheduled Castes and Scheduled Tribes to the total population by ranges

B—SCHEDULED TRIBES

TALUK : 6. TUTICORIN

Ranges of Scheduled Tribe Population (Percentage)	L.C. No.	Name of Village
(1)	(2)	(3)
Nil	1	Umarikkottai
	3	Vadukkusilukkanpatti
	4	Sankarapperi
	5	Pulippanjankulam
	6	Muthuswamipuram
	7	Kiltattaparai
	8	Ramaswamipuram
	9	Dalavaypuram
	10	Timmarajapuram
	11	Perurani
	12	Allikkulam
	13	Terkusilukkanpatti
	14	Maravanmatam
	15	Sendilampannai
Nil	16	Kuttudankadu
	17	Varttakareddippatti
	18	Ramanathapuram
	19	Madivaithanandal
	20	Kumaragiri
	21	Kattalangulam
	22	Servaikkaramatam
	23	Kulaiyankarisal
0–5	2	Meltattapparai
6–15*		...
16–25*		...
26–35*		...
36–50*		...
51+		...

*Excludes Villages with no Scheduled Tribes population.

APPENDIX (IV)—VILLAGE DIRECTORY

List of Villages according to the proportion of Scheduled Castes and Scheduled Tribes to the total population by ranges

A—SCHEDULED CASTES

TALUK : 7. SRIVAIKUNTAM

Ranges of Scheduled Caste Population (Percentage)	L.C. No.	Name of Village
(1)	(2)	(3)
Nil*		...
0–5	12	Ellainayakkanpatti
	35	Tiruppanichettikulam
	41	Siruttondanallur
	53	Sriparankusanallur
	60	Valavallan
6–10	7	Kaliyavur
	27	Arampanrai
	28	Kongarayankurichchi
	36	Iruvappapuram
	37	Manjanirkayal
	38	Agaram
	49	Cherakkulam
	62	Korkai
11–15	3	Chekkarakudi
	11	Deyvachchilaipuram
	33	Perungulam
	34	Nattatti
	47	Seydunganallur
	51	Kalvay
	52	Velur Kasba
	64	Mukkani
16–20	24	Vitthalapuram
	42	Sivagalai
	50	Vallakkulam
16–20	59	Kottarakkurichchi
21–30	8	Murappanadu Kovilpattu
	13	Chettimallanpatti
	14	Aniyaparanallur
	17	Vallanadu Kasba
	19	Vasavappapuram
	20	Alikkudi
	22	Nanalkadu
	23	Manakkarai
	25	Muttalangurichchi
	26	Vitthalapuram Kovilpathu
	30	Tolappanpannai
	32	Srimulakkarai
	43	Perur
	45	Velur Adichchanallur
	46	Karungulam
	48	Terkukariseri
	56	Kil Pidagai Appankovil
	58	Mangalakkurichchi
31+	1	Alanda
	2	Puvani
	4	Vadakkukariseri
	5	Singattakurichchi
	6	Ulakkudi
	9	Vadavallanadu

APPENDIX (IV)—VILLAGE DIRECTORY

List of Villages according to the proportion of Scheduled Castes and Scheduled Tribes to the total population by ranges

A—SCHEDULED CASTES—(Contd.)

TALUK : 7. SRIVAIKUNTAM

Ranges of Scheduled Caste Population (Percentage)	L. C. No.	Name of Village
(1)	(2)	(3)
31+	10	Kilvallanadu
	15	Tannuttu
	18	Kilputtaneri
	21	Murappanadu Pudugramam
	29	Alwarkarkulam
	31	Padmanabhamangalam
	39	Maramangalam
31+	40	Arumugamangalam
	44	Tiruppuliyangudi
	54	Kil Pidagai Varadarajapuram
	55	Parakramapandi
	57	Kil Pidagai Kasba
	61	Tiruppani Chettiyarpatti
	63	Kodungani

*Excludes Villages with no Scheduled Castes population.

APPENDIX (IV)—VILLAGE DIRECTORY

List of Villages according to the proportion of Scheduled Castes and Scheduled Tribes to the total population by ranges

B—SCHEDULED TRIBES

TALUK : 7. SRIVAIKUNTAM

Ranges of Scheduled Tribe Population (Percentage)	L.C. No.	Name of Village
(1)	(2)	(3)
Nil	1	Alanda
	2	Puvani
	3	Chekarakudi
	4	Vadakkukariseri
	5	Singattakurichchi
	6	Ulakkudi
	7	Kaliyavur
	8	Murappanadu Kovilpattu
	9	Vadavallanadu
	10	Kilvallanadu
	12	Ellainayakkanpatti
	13	Chettimallanpatti
	14	Aniyaparanallur
	15	Tannuttu
	17	Vallanadu Kasba
	18	Kilaputtaneri
	19	Vasavappapuram
	20	Alikkudi
	21	Murappanadu pudugramam
	22	Nanalkadu
	23	Manakkarai
	24	Vitthalapuram
	25	Muttalangurichchi
	26	Vitthalapuram Kovilpattu
	27	Arampannai
Nil	28	Kongarayankurichchi
	29	Alwarkarkulam
	30	Tolappanpannai
	31	Padmanabhamangalam
	32	Srimulakkarai
	33	Perungulam
	34	Nattatti
	36	Iruvappapuram
	37	Manjanirkayal
	38	Agaram
	39	Maramangalam
	42	Sivagalai
	43	Perur
	44	Tiruppuliyangudi
	45	Velur Adichchanallur
	46	Karungulam
	47	Seydunganallur
	48	Terkukariseri
	50	Vallakkulam
	51	Kalvay
	52	Velur Kasba
	53	Sriparankusanallur
	54	Kil Pidagai Varadarajapuram
	55	Parakramapandi
	56	Kil Pidagai Appankovil

APPENDIX (IV)—VILLAGE DIRECTORY

List of Villages according to the proportion of Scheduled Castes and Scheduled Tribes to the total population by ranges

B—SCHEDULED TRIBES—(Contd.)

TALUK : 7. SRIVAIKUNTAM

Ranges of Scheduled Tribe Population (Percentage)	L.C. No.	Name of Village
(1)	(2)	(3)
Nil	57	Kil Pidagai Kasba
	58	Mangalakkurichchi
	60	Valavallan
	61	Tiruppani Chettiyarpatti
	63	Kodungani
0-5	11	Deyvachchilaipuram
	35	Tiruppanichettikulam
	40	Arumugamangalam
	41	Siruttondanallur
0–5	49	Cherakkulam
	59	Kottarakkurichchi
	62	Korkai
	64	Mukkani
6–15*		...
16–25*		...
26–35*		...
36–50*		...
51+*		...

*Excludes Villages with no Scheduled Tribes population.

APPENDIX (IV)—VILLAGE DIRECTORY

List of Villages according to the proportion of Scheduled Castes and Scheduled Tribes to the total population by ranges

A—SCHEDULED CASTES

TALUK : 8. TIRUNELVELI

Ranges of Scheduled Caste Population (Percentage)	L.C. No.	Name of Village
(1)	(2)	(3)
Nil	63	Sivanadiyankulam
	67	Thuvarasi
	77	Udaiyarkulam
	99	Pappakulam
	117	Gangainadarkulam
0–5	10	Kurichchikulam
	75	Palaiyam Chettikulam
	83	Nadukkavudaiyarkulam
	95	Sivanadiyankulam
	114	Araikkulam
	118	Tidiyur
6–10	8	Kanarpatti
	11	Terkuppatti
	41	Sirukkankurichchi
	48	Veppankulam
	64	Sangantiradu
	76	Naduvakkurichchi
	110	Krishnapuram
	121	Ponnakkudi
	123	Pudukkulam
11–15	1	Ukkirankottai
	2	Vagaikkulam
	30	Sivalapperi
	45	Vellalankulam
	49	Karaiyiruppu
11–15	54	Marudur
	78	Vagaikulam
	96	Uttamapandiyankulam
	100	Vijayaraghava Mudaliyarchattram
	116	Mel Ethidiyur
	120	Sengulam
	125	Sivandippatti
16–20	4	Kattarankulam
	9	Kalakkudi
	80	Mel Kallur
	106	Munnirpallam
	122	Kongandanparai
21–30	3	Alagiyapandiyapuram
	5	Seliyanallur
	6	Pirancheri
	7	Pillaiyarkulam
	12	Ettankulam
	16	Gangaikondan
	23	Sidaparppanallur
	35	Kattalaiyudaiyaneri
	38	Rajavallipuram
	39	Ramayyanpatti
	50	Manappadaividu
	51	Tirumalaikkolundupuram
	52	Kil Pattam

APPENDIX (IV)—VILLAGE DIRECTORY

List of Villages according to the proportion of Scheduled Castes and Scheduled Tribes to the total population by ranges

A—SCHEDULED CASTES—(Contd.)

TALUK : 8. TIRUNELVELI

Ranges of Scheduled Caste Population (Percentage)	L.C. No.	Name of Village
(1)	(2)	(3)
21-30	65	Kodaganallur
	73	Timmarajapuram
	74	Kil Nattam
	79	Velankulam
	80	Mel Puttaneri
	81	Ariyakulam
	87	Kondanagaram
	88	Palavur
	90	Suttamalli
	91	Narasinganallur
	101	Vilagam
	113	Reddiyapatti
	115	Taruvai
	124	Itteri
31+	13	Manur
	14	Pallikkottai
	15	Chittarchattram
	17	Tenkulam
	18	Mavadi
	19	Madhavakkurichchi
	20	Ugandanpatti
	21	Pudur
	22	Karuvanallur
	24	Vallankottai
	25	Thulukkarpatti

Ranges of Scheduled Caste Population (Percentage)	L C. No.	Name of Village
(1)	(2)	(3)
31+	26	Nanjankulam
	27	Palamadai
	28	Alankarapperi
	29	Padinalamperi
	31	Kuppakkurichchi
	36	Kalkurichchi
	37	Kattampuli
	40	Seturayaputtur
	42	Velarkulam
	43	Vettuvankulam
	46	Abhishekapatti
	53	Khansahibpuram
	55	Tiruttu
	56	Avanapperi
	57	Mel Pattam
	58	Tiruvannathapuram
	59	Sendimangalam
	62	Tulukkarkulam
	66	Vaduganpatti
	68	Tiruppanikarisalkulam
	69	Kandiyapperi
	70	Tiiunelveli
	71	Manimurtiswaram
	72	Vellaikkovil
	85	Karuvelangulam

APPENDIX (IV)—VILLAGE DIRECTORY

List of Villages according to the proportion of Scheduled Castes and Scheduled Tribes to the total population by ranges

A—SCHEDULED CASTES—(Contd.)

TALUK : 8. TIRUNELVELI

Ranges of Scheduled Caste Population (Percentage)	L. C. No.	Name of Village
(1)	(2)	(3)
31+	86	Vagaikkulam
	93	Tenpattu
	94	Karuppandurai
	97	Paraikkulam
	98	Nochchikkulam
	102	Kunnattur

Ranges of Scheduled Caste Population (Percentage)	L. C. No.	Name of Village
(1)	(2)	(3)
31+	103	Mel Tiruvengadanathapuram
	104	Karungadu
	105	Kil Tiruvengadanathapuram
	109	Rajagopalapuram
	111	Muttur
	119	Kuravarkulam

APPENDIX (IV)—VILLAGE DIRECTORY

List of Villages according to the proportion of Scheduled Castes and Scheduled Tribes to the total population by ranges

B—SCHEDULED TRIBES

TALUK : 8. TIRUNELVELI

Ranges of Scheduled Tribe Population (Percentage)	L.C. No.	Name of Village
(1)	(2)	(3)
Nil	1	Ukkirankottai
	2	Vagaikkulam
	3	Alagiyapandiyapuram
	4	Kattarankulam
	5	Seliyanallur
	6	Pirancheri
	7	Pillaiyarkulam
	8	Kanarpatti
	9	Kalakkudi
	10	Kurichchikulam
	11	Terkuppatti
	12	Ettankulam
	13	Manur
	14	Pallikkottai
	15	Chittarchatram
	16	Gangaikondan
	17	Tenkulam
	18	Mavadi
	19	Madhavakkurichi
	20	Ugandanpatti
	21	Pudur
	22	Karuvanallur
	23	Sidaparppanallur
	24	Vallankottai
	25	Thulukkarpatti

Ranges of Scheduled Tribe Population (Percentage)	L.C. No.	Name of Village
(1)	(2)	(3)
Nil	26	Nanjankulam
	27	Palamadai
	28	Alankarapperi
	29	Padinalamperi
	30	Sivalapperi
	31	Kuppakkurichchi
	35	Kattalaiyudaiyaneri
	36	Kalkurichchi
	37	Kattampuli
	38	Rajavallipuram
	39	Ramayyanpatti
	40	Seturayaputtur
	41	Sirukkankurichchi
	42	Velarkulam
	43	Vettuvankulam
	45	Vellalankulam
	46	Abishekapatti
	48	Veppankulam
	49	Karaiyiruppu
	50	Manappadaividu
	51	Thirumalaikkolundupuram
	52	Kil Pattam
	53	Khansahibpuram
	54	Marudur
	55	Tiruttu

APPENDIX (IV)—VILLAGE DIRECTORY

List of Villages according to the proportion of Scheduled Castes and Scheduled Tribes to the total population by ranges

B—SCHEDULED TRIBES—(Contd.)

TALUK : 8. TIRUNELVELI

Ranges of Scheduled Tribe Population (Percentage)	L.C. No.	Name of Village
(1)	(2)	(3)
Nil	56	Avanapperi
	58	Tiruvannathapuram
	59	Sendimangalam
	62	Tulukkarkulam
	63	Sivanadiyankulam
	64	Saugantiradu
	65	Kodaganallur
	66	Vaduganpatti
	67	Thuvarasi
	68	Tiruppanikarisalkulam
	69	Kandiyapperi
	70	Tirunelveli
	71	Manimurtiswaram
	72	Vellakkovil
	73	Timmarajapuram
	74	Kil Nattam
	75	Palaiyam Chettikulam
	76	Naduvakkurichchi
	77	Udaiyarkulam
	78	Vagaikulam
	79	Velankulam
	80	Mel Puttaneri
	81	Ariyakulam
	83	Nadukkavudaiyarkulam
	85	Karuvelangulam

Ranges of Scheduled Tribe Population (Percentage)	L.C. No.	Name of Village
(1)	(2)	(3)
	86	Vagaikkulam
Nil	87	Kondanagaram
	88	Palavur
	89	Mel Kallur
	90	Suttamalli
	93	Tenpattu
	94	Karuppandurai
	95	Sivanadiyankulam
	96	Uttamapandiyankulam
	97	Paraikkulam
	98	Nochchikkulam
	99	Pappakulam
	100	Vijayaraghava Mudaliyarchattran
	101	Vilagam
	102	Kunnattur
	103	Mel Tiruvengadanathapuram
	104	Karungadu
	105	Kil Tiruvengadanathapuram
	109	Rajagopalapuram
	110	Krishnapuram
	111	Muttur
	114	Araikkulam
	116	Mel Ethidiyur
	117	Gangainadarkulam
	118	Tidiyur

APPENDIX (IV)—VILLAGE DIRECTORY

List of Villages according to the proportion of Scheduled Castes and Scheduled Tribes to the total population by ranges

B—SCHEDULED TRIBES—(Contd.)

TALUK : 8. TIRUNELVELI

Ranges of Scheduled Tribe Population (Percentage)	L.C. No.	Name of Village
(1)	(2)	(3)
Nil	119	Kuravarkulam
	120	Sengulam
	121	Ponnakkudi
	122	Kongandanparai
	123	Pudukkulam
	124	Itteri
	125	Sivandippatti
0–5	57	Mel Pattam
	91	Narasinganallur

Ranges of Scheduled Tribe Population (Percentage)	L C. No.	Name of Village
(1)	(2)	(3)
0–5	106	Munnirpallam
	113	Reddiyapatti
	115	Taruvai
6–15*		...
16–25*		...
26–35*		...
36–50*		...
51+*		...

*Excludes Villages with no Scheduled Tribes population.

APPENDIX (IV)—VILLAGE DIRECTORY

List of Villages according to the proportion of Scheduled Castes and Scheduled Tribes to the total population by ranges

A—SCHEDULED CASTES

TALUK : 9. TENKASI

Ranges of Scheduled Caste Population (Percentage)	L C. No.	Name of Village
(1)	(2)	(3)
Nil	53	Agaram
0–5	24	Panpuli
	33	Achchankuttam
	36	Sivagurunathapuram
	44	Surandai Zamin
	46	Virakeralampudur
	61	Kulasekharappatti
	62	Nettur
	81	Sillaraippuravu
	82	Kallurani
	83	Tippanampatti
	84	Avudaiyanur
	85	Pettanadanpatti
	86	Pulangulam
	88	Alangulam
	89	Sivalarkulam
6-10	10	Marukkalankulam
	26	Kulaiyaneri
	27	Anaikkulam
	28	Kuruchchampatti
	32	Karuvanda
	34	Vadi
	48	Veeranam
	55	Thuthikulam
	66	Ayyanarkulam

Ragnes of Scheduled Caste Population (Percentage)	L.C. No.	Name of Village
(1)	(2)	(3)
6–10	69	Kalunirkulam
	70	Kil Pavur
11–15	2	Chokkampatti
	8	Kil Kalingal
	12	Mel Marudappapuram
	14	Mel Kalingal
	15	Poygai
	20	Vadagarai Kilpidagai
	21	Vadagarai Melpidagai
	29	Uttumalai
	35	Surandai
	40	Kuttukkalvalasai
	49	Kavalkurichchi
	50	Kadanganeri
	60	Vallam
	77	Kuttalam
	87	Andippatti
16–20	37	Kodikkurichchi
	45	Rajagopalapperi
	67	Mayamankurichchi
	71	Gunaramanallur
21–30	7	Kanakasabhapatipperi
	9	Balabhadraramapuram
	13	Navanitakrishnapuram
	17	Nayinaragaram

APPENDIX (IV)—VILLAGE DIRECTORY

List of Villages according to the proportion of Scheduled Castes and Scheduled Tribes to the total population by ranges

A—SCHEDULED CASTES—(Contd.)

TALUK : 9. TENKASI

Ranges of Scheduled Caste Population (Percentage)	L.C. No.	Name of Village
(1)	(2)	(3)
21-30	18	Idaikkal
	19	Kasidharmam
	25	Neduvayal
	31	Vadakkuvalakurichchi
	38	Kanakkupillaivalasai
	42	Sundarapandiyapuram
	52	Kidarangulam
	59	Piranur
	64	Subbayyapuram
	74	Melagaram
	75	Ilanji
	80	Mattalamparai
31+	4	Bhoganallur
	6	Kambaneri Pudukkudi
31+	16	Urmelalagiyan
	23	Tenpottai
	30	Muthammalpuram
	39	Periyapillaivalasai
	41	Pattakurichchi
	43	Tiruchchittrampalam
	54	Naranapuram
	56	Vellakal
	57	Mel Pavur
	63	Kaduvetti
	65	Kottamalai R. F.
	73	Pattappattu
	79	Ayirapperi
	90	Marandai

APPENDIX (IV)—VILLAGE DIRECTORY

List of Villages according to the proportion of Scheduled Castes and Scheduled Tribes to the total population by ranges

B—SCHEDULED TRIBES

TALUK : 9. TENKASI

Ranges of Scheduled Tribe Population (Percentage)	L.C. No.	Name of Village
(1)	(2)	(3)
Nil	4	Bhoganallur
	6	Kambaneri Pudukkudi
	7	Kanakasabhapatipperi
	8	Kil Kalingal
	9	Balabhadraramapuram
	10	Marukkalankulam
	12	Mel Marudappapuram
	13	Navanitakrishnapuram
	14	Mel Kalingal
	15	Poygai
	16	Urmelalagiyan
	17	Nayinaragaram
	19	Kasidharmam
	20	Vadagarai Kilpidagai
	21	Vadagarai Melpidagai
	23	Tenpottai
	24	Panpuli
	25	Neduvayal
	26	Kulayaneri
	27	Anaikkulam
	28	Kuruchchampatti
	29	Uttumalai
	30	Muthammalpuram
	31	Vadakkuvalakurichchi
	32	Karuvanda
Nil	33	Achchankuttam
	34	Vadi
	35	Surandai
	36	Sivagurunathapuram
	38	Kanakkupillaivalasai
	39	Periyapillaivalasai
	40	Kuttukkalvalasai
	41	Pattakurichchi
	42	Sundarapandiyapuram
	43	Tiruchittrampalam
	44	Surandai Zamin
	45	Rajagopalapperi
	46	Virakeralampudur
	48	Veeranam
	49	Kavalkurichchi
	50	Kadanganeri
	52	Kidarangulam
	53	Agaram
	54	Naranapuram
	55	Thuthikulam
	56	Vellakal
	57	Mel Pavur
	59	Piranur
	60	Vallam
	61	Kulasekharappatti

APPENDIX (IV)—VILLAGE DIRECTORY

List of Villages according to the proportion of Scheduled Castes and Scheduled Tribes to the total population by ranges

B—SCHEDULED TRIBES—(Contd)

TALUK : 9. TENKASI

Ranges of Scheduled Tribe Population (Percentage)	L.C. No.	Name of Village
(1)	(2)	(3)
Nil	62	Nettur
	63	Kaduvetti
	64	Subbayyapuram
	65	Kottamalai R.F
	66	Ayyanarkulam
	67	Mayamankurichchi
	69	Kalunirkulam
	70	Kil Pavur
	73	Pattappattu
	74	Melagaram
	75	Ilanji
	77	Kuttalam
	79	Ayirapperi
	80	Mettalamparai
	81	Sillaraippuravu
	82	Kallurani
	83	Tippanampatti
Nil	84	Avudaiyanur
	85	Pettanadanpatti
	86	Pulangulam
	89	Sivalarkulam
	90	Marandai
0-5	2	Chokkampatti
	18	Idaikkal
	37	Kodikkurichchi
	71	Gunaramanallur
	87	Andippatti
	88	Alaagulam
6-15*		...
16-25*		...
26-35*		...
36-50*		...
51+*		...

*Excludes Villages with no Scheduled Tribes population.

APPENDIX (IV)—VILLAGE DIRECTORY

List of Villages according to the proportion of Scheduled Castes and Scheduled Tribes to the total population by ranges

A—SCHEDULED CASTES

TALUK : 10. SHENCOTTAH

Ranges of Scheduled Caste Population (Percentage)	L. C. No.	Name of Village
(1)	(2)	(3)
Nil	2	Vellakal Theri R.F.
0-5*		...
6-10*		...
11-15	3	Achamputhur
16-20	13	Sambavarvadagarai
21-30	7	Puthur
	12	Ayikudy
31+	1	Mekkarai
	4	Elathur
	5	Puliyarai R.F. part
	6	Puliyarai
	8	Shencottah
	9	Karkudy
	11	Kilankadu

*Excludes Villages with no Scheduled Caste population.

APPENDIX (IV) - VILLAGE DIRECTORY

List of Villages according to the proportion of Scheduled Castes and Scheduled Tribes to the total population by ranges

B—SCHEDULED TRIBES

TALUK : 10. SHENCOTTAH

Ranges of Scheduled Tribe Population (Percentage)	L.C. No.	Name of Village
(1)	(2)	(3)
Nil	1	Mekkarai
	2	Vellakkal Theri R.F.
	3	Achamputhur
	5	Puliyarai R.F. Part
	7	Puthur
	9	Karkudy
0-5	4	Elathur
	6	Puliyarai
	8	Shengottai
0-5	11	Kilankadu
	12	Ayikudy
	13	Sambavarvadagarai
6-15*		...
16-25*		...
26-35*		...
36-50*		...
51+*		...

*Excludes Villages with no Scheduled Tribes population.

APPENDIX (IV) - VILLAGE DIRECTORY

List of Villages according to the proportion of Scheduled Castes and Scheduled Tribes to the total population by ranges

A—SCHEDULED CASTES

TALUK : 11. AMBASAMUDRAM

Ranges of Scheduled Caste Population (Percentage)	L. C. No.	Name of Village
(1)	(2)	(3)
Nil	13	Kasidharmam
	32	Iluppaikurichchi
	37	Giriyammalpuram
	39	Manaparanallur
	65	Desamanikkam
	71	Chokkalingapuram
	91	Terku Karaikurichchi
0-5	1	Papanasam
	8	Marudamputtur
	11	Odaimarichchan
	18	Terku Matattur
	30	Sengulam
	92	Tiruviruttanpalli
	93	Pungudaiyarkulam
	94	Karisalpatti
6-10	2	Kadayamperumbattu
	4	Vengadampatti
	5	Anjankattalai
	9	Udaiyampulli
	16	Anaindaperumalnadanur
	20	Terku Kadaiyam
	25	Sivasailam
	46	Pananjadi
	52	Mannarkovil
	57	Kodarangulam
6-10	78	Pudukkudi
	95	Ulagankulam
11-15	6	Kuttappanjan
	7	Puduppatti
	10	Vadakku Ariyanayakipuram
	15	Ravuttapperi
	19	Pottalpudur (1)
	33	Mukkudal
	69	Omanallur
	74	Kesavasamudram
	75	Pattamadai
	79	Terku Viravanallur
	84	Kil Mukham
16-20	3	Kil Kadaiyam
	12	Pappakudi
	14	Idaikkal
	17	Matattur
	27	Virasamudram
	34	Arasankulam
	41	Tiruppudaimarudur
	51	Mel Ambur
	54	Vagaikkulam
	58	Vellanguli
	60	Kuniyur
	61	Sermadevi

APPENDIX (IV)—VILLAGE DIRECTORY

List of Villages according to the proportion of Scheduled Castes and Scheduled Tribes to the total population by ranges

A—SCHEDULED CASTES—(Contd.)

TALUK : 11. AMBASAMUDRAM

Ranges of Scheduled Caste Population (Percentage)	L.C. No.	Name of Village
(1)	(2)	(3)
16–20	67	Kil Seval
	96	Venkatarangapuram
21–30	21	Ravanasamudram
	24	Dharmapuramatam
	26	Alwarkurichchi
	28	Pappankulam
	29	Tuppakudi
	38	Tentiruppuvanam
	40	Harikesavanallur
	42	Attalanallur
	44	Sattupattu
	45	Rangasamudram
	47	Pallakkal
	48	Adaichchani
	49	Tiruvaliswaram
	50	Kil Ambur
	55	Adaiyakarungulam
	59	Vadakku Karaikurichchi
	64	Karisulndamangalam
21–30	68	Gopalasamudram
	70	Pirancheri
	72	Mel Seval
	76	Serankoilpattu
	81	Pappankulam
	83	Vairavikulam
	85	Aladiyur
	86	Singampatti
31+	23	Govindapperi
	31	Kapaliparai
	35	Terku Ariyanayakipuram
	36	Udayamartandapuram
	53	Brahmadesam
	56	Ekambarapuram
	66	Nayinarkulam
	73	Kolumadai
	80	Terku Kallidaikurichchi
	82	Singampatti
	88	Malaiyankulam

APPENDIX (IV)—VILLAGE DIRECTORY

List of Villages according to the proportion of Scheduled Castes and Scheduled Tribes to the total population by ranges

B—SCHEDULED TRIBES

TALUK : 11. AMBASAMUDRAM

Ranges of Scheduled Tribe Population (Percentage)	L.C. No.	Name of Village
(1)	(2)	(3)
Nil	2	Kadaiyamperumbattu
	3	Kil Kadaiyam
	5	Anjakattalai
	6	Kuttappanjan
	7	Puduppatti
	8	Marudamputtur
	9	Udaiyampulli
	11	Odaimarichchan
	12	Pappakudi
	13	Kasidharmam
	14	Idaikkal
	15	Ravuttapperi
	16	Anaindaperumalnadanur
	17	Matattur
	18	Terku Matattur
	21	Ravanasamudram
	23	Govindapperi
	24	Dharmapuramatam
	25	Sivasailam
	26	Alwarkurichchi
	27	Virasamudram
	28	Pappankulam
	30	Sengulam
	31	Kapalipparai
	32	Iluppaikurichchi
Nil	34	Arasankulam
	35	Terku Ariyanayakipuram
	36	Udaiyamartandapuram
	37	Giriyammalpuram
	38	Tentiruppuvanam
	39	Manaparanallur
	40	Harikesavanallur
	41	Tiruppudaimarudur
	42	Attalanallur
	44	Sattuppattu
	45	Rangasamudram
	46	Pananjadi
	47	Pallakkal
	48	Adaichchani
	49	Tiruvaliswaram
	50	Kil Ambur
	51	Mel Ambur
	52	Mannarkovil
	53	Brahmadesam
	54	Vagaikkulam
	55	Adaiyakarungulam
	56	Ekambarapuram
	58	Vellanguli
	64	Karisulndamangalam
	65	Desamanikkam

APPENDIX (IV)—VILLAGE DIRECTORY

List of Villages according to the proportion of Scheduled Castes and Scheduled Tribes to the total population by ranges

B—SCHEDULED TRIBES—Contd.)

TALUK : 11. AMBASAMUDRAM

Ranges of Scheduled Tribe Population (Percentage)	L.C. No.	Name of Village
(1)	(2)	(3)
Nil	66	Nayinarkulam
	67	Kil Seval
	68	Gopalasamudram
	69	Omanallur
	70	Pirancheri
	71	Chokkalingapuram
	73	Kolumadai
	74	Kesavasamudram
	76	Serankoilpattu
	79	Terku Viravanallur
	80	Terku Kallidaikurichchi
	81	Pappankulam
	82	Singampatti
	83	Vairavikulam
	84	Kil Mukham
	85	Aladiyur
	86	Singampatti
	88	Malaiyankulam
	91	Terku Karaikkurichchi
	93	Pungudaiyarkulam
	94	Karisalpatti
Nil	95	Ulagankulam
	96	Venkatarangapuram
0-5	4	Vengadampatti
	10	Vadakku Ariyanayakipuram
	19	Pottalpudur (I)
	20	Terku Kadaiyam
	29	Tuppakudi
	33	Mukkudal
	57	Kodarangulam
	59	Vadakku Karaikkurichchi
	60	Kuniyur
	61	Sermadevi
	72	Mel Seval
	75	Pattamadai
	78	Pudukkudi
	92	Tiruviruttanpalli
6-15*		...
16-25*		...
26-35*		...
36-50*		...
51+	1	Papanasam

*Excludes Villages with no Scheduled Tribes population.

APPENDIX (IV)—VILLAGE DIRECTORY

List of Villages according to the proportion of Scheduled Castes and Scheduled Tribes to the total population by ranges

A—SCHEDULED CASTES

TALUK : 12. NANGUNERI

Ranges of Scheduled Caste Population (Percentage)	L. C. No.	Name of Village
(1)	(2)	(3)
Nil	1	Mel Karai
	21	Srivaramangaipuram
	43	Veppankulam
	49	Singaneri
	58	Madam Alangulam
	81	Mahadevankulam
	84	Pasuvali
0-5	20	Kallikulam
	60	Malaiyadippudur
	82	Tisaiyanvilai
	98	Mudumottamuli
	99	Kuttam
	100	Karaichchuttu Uvari
	101	Tiruvambalapuram
	109	Levinjipuram
	110	Chettikulam
6-10	2	Tennirkkulam
	6	Alwaneri
	10	Kil Kaduvatti
	11	Devanallur
	12	Idaiyankulam
	23	Unnangulam
	27	Munanjippatti
	32	Marugalkurichchi
	40	Melmalaiyaneri
6 10	45	Surangudi
	46	Nanguneri
	70	Vijayanarayanam
	71	Ittamoli
	77	Terku Kallikkulam
	79	Kottaikkarungulam
	80	Kumarapuram
	85	Orumangalam
	90	Alanginarthirumalapuram
	97	Karaichchuttu Pudur
11-15	5	Tottalkudi
	8	Sattangulam
	22	Karandaneri
	26	Chintamani
	34	Kalakkadu
	35	Sivalaipperi
	39	Kadamboduvalvu
	42	Vadugachchimadil
	48	Madam Karangadu
	53	Kadangulam Tirumalaipuram
	57	Rajakkalmangalam
	59	Puliyurkurichchi
	61	Nambipuram
	62	Sengalakurichchi
	66	Dalapatisamudram

APPENDIX (IV)—VILLAGE DIRECTORY

List of Villages according to the proportion of Scheduled Castes and Scheduled Tribes to the total population by ranges

A—SCHEDULED CASTES—(Contd.)

TALUK: 12. NANGUNERI

Ranges of Scheduled Caste Population (Percentage)	L.C. No.	Name of Village
(1)	(2)	(3)
11-15	67	Anaikkulam
	73	Achchambadu
	74	Vadakku Valliyur
	76	Terku Valliyur
	83	Appuvilai
	86	Anaikkarai
	93	Perungudi
	94	Veppilangulam
	96	Rammadupuram
	107	Palavur
	108	Karungulam
	112	Kudangulam
	113	Vijayapatti
16-20	7	Paruttippadu
	13	Kalakkadu R.F.
	24	Deivanayagaperi
	33	Padalaiyarkulam
	37	Kovilammalpuram
	44	Terku Nanguneri
	54	Sadaiyaneri Venkatarayapuram
	63	Tirukkurungudi
	68	Kannanallur
	72	Kovangulam
	92	Panaikkudi

Ranges of Scheduled Caste Population (Percentage)	L.C. No.	Name of Village
(1)	(2)	(3)
21-30	3	Singikulam (Pudugramam)
	14	Padmaneri
	19	Kil Karuvelangulam
	25	Mulaikkaraippatti
	28	Kundakulam
	52	Pappankulam
	56	Iruppuvarai
	65	Nambittalaivanpattayam
	69	Ilangulam
	75	Parivirisuryan
	78	Samugarangapuram
	87	Kasturirangapuram
	88	Kumbikulam
	89	Saundarapandiyapuram
	102	Udayattur
	103	Parameswarapuram
	104	Danakkakulam
31+	4	Pulam
	9	Singikulam (Palaiyagramam)
	15	Vadagarai
	16	Pattai
	17	Vadamalaisamudram
	18	Kesavaneri
	29	Ariyakulam

APPENDIX (IV)—VILLAGE DIRECTORY

List of Villages according to the proportion of Scheduled Castes and Scheduled Tribes to the total population by ranges

A—SCHEDULED CASTES—(Contd.)

TALUK: 12. NANGUNERI

Ranges of Scheduled Caste Population (Percentage)	L.C. No.	Name of Village
(1)	(2)	(3)
31+	30	Ilayankulam
	31	Vilavarayankulam
	36	Palangulam
	38	Uchikulam
	41	Alangulam
	47	Panbangulam
	50	Melaputtaneri

Ranges of Scheduled Caste Population (Percentage)	L.C. No.	Name of Village
(1)	(2)	(3)
31+	51	Senbagaramanallur
	55	Ramakrishnapuram
	64	Magiladi
	91	Tandaiyarkulam
	95	Radhapuram
	106	Adangarkulam
	111	Erukkandurai

APPENDIX (IV)—VILLAGE DIRECTORY

List of Villages according to the proportion of Scheduled Castes and Scheduled Tribes to the total population by ranges

B—SCHEDULED TRIBES

TALUK : 12. NANGUNERI

Ranges of Scheduled Tribe Population (Percentage)	L.C. No.	Name of Village
(1)	(2)	(3)
Nil	1	Mel Karai
	2	Tennirkkulam
	3	Singikulam (Pudugramam)
	4	Pulam
	5	Tottalkudi
	6	Alwaneri
	7	Paruttippadu
	8	Sattangulam
	9	Singikulam (Palaiyagramam)
	10	Kil Kaduvatti
	11	Devanallur
	12	Idaiyankulam
	13	Kalakkadu R.F.
	14	Padmaneri
	15	Vadagarai
	17	Vadamalaisamudram
	18	Kesavaneri
	20	Kallikulam
	21	Srivaramangaipuram
	22	Karandaneri
	23	Unnangulam
	24	Deivanayagaperi
	25	Mulaikkaraippatti
	26	Chintamani
	27	Munanjippatti
Nil	28	Kundakulam
	29	Ariyakulam
	30	Ilayankulam
	31	Vilavarayankulam
	34	Kalakkadu
	36	Palangulam
	37	Kovilammalpuram
	38	Uchikulam
	39	Kadamboduvalvu
	40	Melmalaiyaneri
	41	Alangulam
	42	Vadugachchimadil
	43	Veppankulam
	45	Surangudi
	47	Panbangulam
	48	Madam Karangadu
	49	Singaneri
	50	Melaputtaneri
	51	Senbagaramanallur
	52	Pappankulam
	54	Sadaiyaneri Venkatarayapuram
	56	Iruppuvari
	57	Rajakkalmangalam
	58	Madam Alangulam
	60	Malaiyadippudur

APPENDIX (IV)—VILLAGE DIRECTORY

List of Villages according to the proportion of Scheduled Castes and Scheduled Tribes to the total population by ranges

B—SCHEDULED TRIBES

TALUK : 12. NANGUNERI

Ranges of Scheduled Tribe Population (Percentage)	L.C. No.	Name of Village
(1)	(2)	(3)
Nil	61	Nambipuram
	63	Tirukkarugudi
	64	Maniladi
	67	Anaikkulam
	68	Kannanallur
	69	Ilangulam
	70	Vijayanarayanam
	71	Ittamoli
	73	Kovangulam
	77	Achchanpadu
	77	Terkukallikkulam
	80	Kumarapuram
	81	Mahadevankulam
	82	Tisaiyanvilai
	83	Appuvilai
	84	Pasuvilai
	85	Oramangalam
	86	Anaikkarai
	87	Kasturirangapuram
	89	Soundarapandiyapuram
	90	Alanginarthirumalapuram
	91	Tandaiyarkulam
	94	Veppilangulam
Nil	96	Ramadapuram
	97	Karaichchuttupudur
	98	Mudumottamuli
	99	Kuttam
	100	Karaichchullu
	106	Adangarkulam
	108	Karungulam
	109	Levinjipuram
	110	Chettikulam
	111	Erukkandurai
	112	Kundangulam
	113	Vijayapatti
0—5	16	Pattai
	19	Kil Karuvelangulam
	32	Marugalkurichchi
	33	Padalaiyarkulam
	35	Sivalaiperi
	44	Terkunanguneri
	46	Nanguneri
	53	Kadankulam Tirumalaipuram
	55	Ramakrishnapuram
	59	Puliyarkurichchi
	62	Sengalakurichchi

APPENDIX (IV)—VILLAGE DIRECTORY

List of Villages according to the proportion of Scheduled Castes and Scheduled Tribes to the total population by ranges.

B—SCHEDULED TRIBES

TALUK : 12. NANGUNERI

Ranges of Scheduled Tribe Population (Percentage)	L.C. No.	Name of Village
(1)	(2)	(3)
0—5	65	Nambittalaiyanpattayam
	66	Dalapatisamudram
	74	Vadakku Valliyur
	75	Parivirisuryan
	76	Terku Valliyur
	92	Panaikkudi
	93	Perungudi
	95	Radhapuram
	101	Tiruvambalapuram
	107	Palavu
6—15	78	Sanugarangapuram
	88	Kambikulam
	102	Udayattur
	104	Danakkakulam
16—25	79	Kottaikkarangulam
26—35		Nil
36—50	103	Paramsewarapuram
51+		Nil

APPENDIX (IV)—VILLAGE DIRECTORY

List of Villages according to the proportion of Scheduled Castes and Scheduled Tribes to the total population by ranges

A—SCHEDULED CASTES

TALUK : 13. SATTANKULAM

Ranges of Scheduled Caste Population (Percentage)	L. C. No.	Name of Village
(1)	(2)	(3)
Nil	9	Pirandakulam
	14	Tachchamoli
0–5	11	Nedungulam
	13	Sattankulam
	17	Pudukkulam
	18	Sastavinallur
	19	Pallakkurichchi
	20	Padukkappattu
	21	Kommattikottai
	24	Puthantharuvai
6–10	1	Mirangulam
	2	Karungadal
6–10	3	Kattarimangalam
	5	Eluvaramukki
	8	Srivenkateswarapuram
	22	Naduvakkurichi
	23	Arasur
11–15	6	Palangulam
	7	Karuvelampadu
	16	Kombankulam
16–20	4	Pidaneri
	10	Komaneri
21–30	12	Pannamparai
31+*		...

*Excludes Villages with no Scheduled Castes population.

APPENDIX (IV)—VILLAGE DIRECTORY

List of Villages according to the proportion of Scheduled Castes and Scheduled Tribes to the total population by ranges

B—SCHEDULED TRIBES

TALUK : 13. SATTANKULAM

Ranges of Scheduled Tribe Population (Percentage)	L.C. No.	Name of Village
(1)	(2)	(3)
Nil	1	Mirangulam
	2	Karungadal
	3	Kattarimangalam
	4	Pidaneri
	5	Eluvaramukki
	6	Palangulam
	8	Srivenkateswarapuram
	9	Pirandakulam
	10	Komaneri
	11	Nedungulam
	12	Pannamparai
	13	Sattankulam
	14	Tachchamoli
	16	Kombankulam
Nil	17	Pudukkulam
	18	Sastavinallur
	19	Pallakkurichchi
	20	Padukkappattu
	21	Kommattikottai
	22	Naduvakkurichchi
	23	Arasur
	24	Puthantharuvai
0–5	7	Karuvelampadu
6–15*		...
16–25*		...
26–35*		...
36–50*		...
51+*		...

*Excludes Villages with no Scheduled Tribes population.

APPENDIX (IV)—VILLAGE DIRECTORY

List of Villages according to the proportion of Scheduled Castes and Scheduled Tribes to the total population by ranges

A—SCHEDULED CASTES

TALUK : 14. TIRUCHCHENDUR

Ranges of Scheduled Caste Population (Percentage)	L.C. No.	Name of Village
(1)	(2)	(3)
Nil	46	Kulasekharapattanam
0–5	4	Tentirupperi (Kasba)
	12	Punnaikkayal
	23	Mukkuperi
	27	Mulaikkarai
	33	Kudiraimoli R.F.
	37	Semmarikkulam
	38	Nangaimoli
	39	Megnananpuram
	41	Lakshmipuram
	42	Vagaivilai
	44	Venkataramanujapuram
	45	Adiyakurichchi
	47	Madhavankurichchi
	48	Manappadu
6–10	13	Sugantalai
	14	Angamangalam
	24	Kachchanavilai
	29	Viramanikkam
	30	Kanam
	43	Chettiyappattu
11–15	3	Tirukkalur
	9	Melattur
	10	Attur (Kasba)
11–15	16	Kadaiyanodai
	21	Kuripppankulam
	22	Vellamatam
	31	Virapandiyanpattanam
	32	Pallippattu
	34	Kayamoli
	40	Manadutanduppattu
16–20	8	Setukkuvayttan
	17	Temangulam
	25	Nalumavadi
21–30	5	Mavidupannai
	15	Tentirupperai
	36	Kudiraimoli
31+	1	Malavarayanatham
	2	Adinathapuram
	6	Tentirupperai (Kurukattur)
	7	Tentirupperai (Rajapathi)
	11	Serndamangalam
	18	Tirunavirudaiyapuram
	19	Alagiyamanavalapuram
	20	Udaiyarkulam
	26	Nallur
	28	Ammanpuram
	35	Mel Tiruchchendur

APPENDIX (IV)—VILLAGE DIRECTORY

List of Villages according to the proportion of Scheduled Castes and Scheduled Tribes to the total population by ranges

B—SCHEDULED TRIBES

TALUK : 14. TIRUCHCHENDUR

Ranges of Scheduled Tribe Population (Percentage)	L.C. No.	Name of Village
(1)	(2)	(3)
Nil	1	Malavarayanatham
	2	Adinathapuram
	3	Tirukkalur
	4	Tentirupperai (Kasba)
	6	Tentirupperai (Kurukattur)
	7	Tentirupperai (Rajapathi)
	8	Setukkuvayttan
	9	Melattur
	10	Attur (Kasba)
	11	Serndamangalam
	12	Punnaikkayal
	13	Sugantalai
	14	Angamangalam
	15	Tentirupperai (Puravur)
	16	Kadaiyanodai
	17	Temangulam
	18	Tirunavirudaiyapuram
	19	Alagiyamanavalapuram
	20	Udaiyarkulam
	21	Kurippankulam
	22	Vellamatam
	24	Kachchanavilai
	26	Nallur
	27	Mulaikkarai
	28	Ammapuram
	29	Viramanikkam
	30	Kanam
	32	Pallippattu
	33	Kudiraimoli R.F.
	34	Kayamoli
	35	Mel Tiruchchendur
	36	Kudiraimoli
	37	Semmarikkulam
	38	Nangaimoli
	39	Megnananpuram
	40	Manadutanduppattu
	41	Lakshmipuram
	42	Vagaivilai
	43	Chettiyapattu
	44	Venkataramanujapuram
	45	Adiyakurichchi
	46	Kulasekharapattanam
	47	Madhavankurichchi
0–5	5	Mavidupannai
	23	Mukkuperi
	25	Nalumavadi
	31	Virapandiyanpattanam
	48	Manappadu
6–15*		...
16–25*		...
26–35*		...
36–50*		...
51+*		...

*Excludes Villages with no Scheduled Tribes population.

Part–A

TOWN DIRECTORY

TIRUNELVELI DISTRICT

NOTE EXPLAINING THE CODES USED IN THE TOWN DIRECTORY

Statement I & III

Class of towns by population

Population	*Class*
100,000 and above	I
50,000 – 99,999	II
20,000 – 49,999	III
10,000 – 19,999	IV
5,000 – 9,999	V
Below 5,000	VI

Civic administration status of the town

M. Corp. ... Municipal Corporation / Corporation
M ... Municipality
NP ... Nagar Panchayat/Town Panchayat
GP ... Gram Panchayat/Village Panchayat
TC ... Town Committee/Town Area
CB ... Cantonment Board/Cantonment

Statement IV & IV A

SC ... Scheduled Castes
ST ... Scheduled Tribes

Type of Road

PR ... Pucca Road
KR ... Kutcha Road

System of sewerage

S ... Sewer
OSD ... Open surface drains
BSD ... Box Surface drains
SD ... Syik drains
CD ... Cesspool method
Pt ... Pit system

Method of disposal of night soil

HL ... Head loads
B ... Baskets
WB ... Wheel barrows
ST ... Septic tank latrines
S ... Sewerage

System of storage of water

OHT ... Overhead tank
SR ... Service reservoir
IG ... River infiltration gallery
BWP ... Borewell Pumping system
PT ... Pressure tank

Source of drinking water

TW ... Tube well water/Hand pump
T ... Tap water
W ... Well water
TK ... Tank water

Statement V

Medical facilities

H ... Hospital
D ... Dispensary
HC ... Health Centre
FC ... Family planning centre
TB ... T.B. Clinic
NH ... Nursing Home
O ... Others
A ... Ayurvedic
U ... Unani
Hom ... Homeopathic

Educational Facilities

A ... Arts only
S ... Science only
AS ... Arts and Science only
C ... Commerce only
AC ... Arts and Commerce only
ASC ... Combined for all categories Arts, Science and Commerce
L ... Law

Recognised shorthand, typewriting & other vocational Institutions

SH ... Shorthand
Type ... Typewriting
SH. Type ... Shorthand & Typewriting
O ... Others

Public libraries and reading rooms

PL ... Public Libraries
RR ... Reading Rooms

1981 CENSUS—

STATE

TOWN DIRECTORY

Status and

MENT—I

Growth History

Sl. No.	Class, name and civic administration status of Town	Location Code. No	Name of Taluk	Area (in sq.kms.)	Number of households including houseless households (in 1981 Census)	Population and growth rate of the town at the censuses of 1901	1911	1921	1931	1941	1951	1961	1971	1981	Density (1981 Census)	Sex ratio 1961 Census	1971 Census	1981 Census
(1)	(2)	(3)	(4)	(5)	(6)	(7)	(8)	(9)	(10)	(11)	(12)	(13)	(14)	(15)	(16)	(17)	(18)	(19)
									Tirune veli Urban Agglomeration									
1	Alaganeri							See										
2 V	Alwartirunagarai (NP)	LI	Tiruchchendur	9.10	1,964	6,630	6,820 (+2.87)	7,090 (+3.96)	6,345 (−10.51)	6,284 (−0.96)	6,654 (+5.89)	6,753 (+1.49)	8,132 (+20.42)	8,114 (−0.22)	892	1,240	1,136	1,125
3	Ambasamudram							See										
	Ambasamudram Urban Agglomeration			24.35	12,638	27,782	31,470 (+13.27)	31,114 (−1.13)	32,676 (+5.02)	33,571 (+2.74)	40,375 (+20.27)	42,679 (+5.71)	49,255 (+15.41)	52,591 (+6.77)	2,160	1,077	1,050	1,057
	III Ambasamudram (NP)	XXXVIII	Ambasamudram	17.84	7,103	12,869	14,207 (+10.40)	14,118 (−0 63)	15,602 (+10.51)	17,540 (+12.42)	20,356 (+16.05)	22,447 (+10.27)	27,709 (+23.44)	29,761 (+7.41)	1,668	1,066	1,031	1,050
	III Kallidaikurichchi(NP)	XXXIX	Ambasamudram	6.51	5,535	14,913	17,263 (−15.76)	16,996 (−1 55)	17,074 (+0.46)	16,031 (−6.11)	20,019 (+24.88)	20,232 (+1.06)	21,546 (+6.49)	22,830 (+5.96)	3,507	1,090	1,076	1,066
4	Arumuganeri							See										
5	Attimarappatti							See										
6	Ayanadaippu							See										
7 V	Eral (NP)	XIX	Srivaikuntam	3.88	1,989	...	...	5,012	5,044 (+0.64)	5,293 (+4.94)	5,479 (+3.51)	6,446 (+17.65)	7,807 (+21.11)	8,862 (+13.51)	2,284	1,123	1,090	1,053
8 IV	Eruvadi (NP)	XLII	Nanguneri	7.86	2,542	...	...	...	...	...	...	9,246	11,010 (+19.08)	11,417 (+3.70)	1,453	1,237	1,285	1,282
9 IV	Ettaiyapuram (NP)	VI	Kovilpatti	20.96	2,510	8,788	8,636 (−1.73)	8,662 (−0.30)	9,150 (+5.63)	9,130 (−0.22)	9,470 (+3.72)	10,135 (+7.02)	10,741 (+5.98)	11,540 (+7.44)	551	1,015	1,060	1,020
10 II	Kadaiyanallur (M)	XXXII	Tenkasi	50.07	12,800	13,939	17,077 (+22.51)	19,693 (+15.32)	23,819 (+20.95)	29,652 (+24.49)	38,060 (+28.36)	41,249 (+8.38)	50,295 (+21.93)	60,306 (+19.90)	1,204	1,018	1,021	1,020
11	Kallidaikurichchi							See										
									Ambasamudram Urban Agglomeration									
									Tiruchchendur Urban Agglomeration									
									Tuticorin Urban Agglomeration									
									Tuticorin Urban Agglomeration									

1981 CENSUS—

STATE

Status and

TOWN DIRECTORY

MENT—I

Growth History

Sl. No.		Class, name and civic administration status of Town	Location Code. No	Name of Taluk	Area (in sq.kms.)	Number of households including houseless households (in 1981 Census)	Population and growth rate of the town at the censuses of 1901	1911	1921	1931	1941	1951	1961	1971	1981	Density (1981 Census)	Sex ratio 1961 Census	1971 Census	1981 Census
(1)		(2)	(3)	(4)	(5)	(6)	(7)	(8)	(9)	(10)	(11)	(12)	(13)	(14)	(15)	(16)	(17)	(18)	(19)
12	IV	Kalugumalai (NP)	V	Kovilpatti	9.59	2,581	...	...	...	5,459	6,232 (+14.16)	6,199 (0.53)	7,403 (+19.42)	9,507 (+28.42)	11,618 (+22.20)	1,211	1,084	1,066	1,036
13		Kayalpattinam							See Tiruchchendur Urban Agglomeration										
14	V	Kayattar (NP)	III	Kovilpatti	19.36	1,510	...	...	...	5,143	5,192 (+0.95)	5,516 (+6.24)	5,168 (−6.31)	7,107 (+37.52)	6.961 (−2.05)	360	1,057	1,060	1,065
15		Korampallam							See Tuticorin Urban Agglomeration										
16	II	Kovilpatti (M)	IV	Kovilpatti	5 21	13,842	...	5,016	8,448 (+68.42)	10,589 (+25.34)	15,114 (+42.73)	26,038 (+72.28)	33,305 (+27.91)	48,509 (+45.65)	63,964 (+31.86)	12,277	970	981	991
17	V	Kulasekarappattinam (NP)	L	Tiruchchendur	5.75	1,681	19,898	21,812 (+9.62)	12,691 (−41 82)	11,114 (−12.43)	11,900 (+7.07)	10,029 (−15.72)	10,679 (+6.48)	11,544 (+8.10)	7,310 (−36.68)	1,271	1,213	1,191	1,235
18	VI	Kuttalam (TC)	XXXIV	Tenkasi	7.79	448	...	...	...	...	...	...	813	1,904 (+134.19)	2,705 (+42.07)	347	771	1,473	1,601
19		Mappilaiurani							See Tuticorin Urban Agglomeration										
20		Melanattam							See Tirunelveli Urban Agglomeration										
21		Melappalaiyam							See Tirunelveli Urban Agglomeration										
22		Milavittan							See Tuticorin Urban Agglomeration										
3	V	Mudalur (GP)	XLIII	Sattankulam	13.39	1,341	...	...	...	...	...	...	5,643	6,208 (+10.01)	5,743 (−7.49)	429	1,178	1,248	1,199
24		Mullakkadu							See Tuticorin Urban Agglomeration										
25		Muttayyapuram							See Tuticorin Urban Agglomeration										
26		Naranammalpuram							See Tirunelveli Urban Agglomeration										
27	VI	Nazareth (NP)	LII	Tiruchchendur	8.27	2,894	...	...	...	6,212	3,648 (−41.27)	4,954 (+35.80)	10,899 (+120.00)	10,901 (+0.02)	14,302 (+31.20)	1,729	1,076	1,062	1,046

Sl. No.	Class, name and civic administration status of town	Location Code No.	Name of Taluk	Area (in sq.kms.)	Number of households including houseless households (in 1981 Census)	Population and growth rate 1901	1911	1921	of the town at the censuses of 1931	1941	1951	1961	1971	1981	Density (1981 Census)	Sex ratio 1961 Census	1971 Census	1981 Census
(1)	(2)	(3)	(4)	(5)	(6)	(7)	(8)	(9)	(10)	(11)	(12)	(13)	(14)	(15)	(16)	(17)	(18)	(19)
28	Palayakayal							See	Tuticorin Urban Agglomeration									
29	Palayankottai							See	Tirunelveli Urban Agglomeration									
30	Palayankottai							See	Tirunelveli Urban Agglomeration									
31 V	Paramankurichchi (GP)	XLVIII	Tiruchchendur	14 58	2,072	...	...	...	...	...	...	7,570	8,764 (+15 77)	9,135 (+4 23)	627	1,144	1,139	1,201
32	Pettai							See	Tirunelveli Urban Agglomeration									
33 III	Puliyangudi (M)	I	Sivagiri Sub-Taluk	42.32	9,705	...	15,463	18,437 (+19.23)	21,173 (+14.84)	23,695 (+11.91)	27,619 (+16.56)	30,648 (+10.97)	38,742 (+26.41)	43,998 (+13.57)	1,040	1,010	1,016	1,018
34 III	Sankarankovil (M)	II	Sankarankovil	12.40	8,742	16,775	15,182 (−9.50)	12,655 (−16.64)	14,823 (+17.13)	16,923 (+14.17)	21,904 (+29.43)	24,089 (+9.98)	32,994 (+36.97)	42,084 (+27.55)	3,394	1,006	988	992
35	Sankarnagar							See	Tirunelveli Urban Agglomeration									
36 IV	Sattankulam (NP)	XLIV	Sattankulam	15.88	2,825	6,953	7,440 (+7 00)	5,646 (−24.11)	7,690 (+36.20)	8,688 (+12.98)	9,303 (+7.08)	10,974 (+17.96)	12,935 (+17.87)	13,364 (+3 32)	842	1,104	1,082	1,113
37 IV	Sawyerpuram (NP)	XX	Srivaikuntam	4.28	2,430	...	...	...	...	...	7,631	8,060 (+5 62)	11,491 (+42 57)	11,650 (+1.38)	2,722	1,005	974	1,061
38 III	Shencottah (M)	XXXV	Shencottah	2 68	5,432	9,039	10,309 (+14 05)	11,241 (+9.04)	12,225 (+8.75)	14,814 (+21.18)	17,332 (+17.00)	20,528 (+18.44)	23,889 (+16.37)	25,075 (+4 96)	9,356	1,023	990	998
39 V	Sivanthipuram (GP)	XXXVII	Ambasamudram	5.01	2,295			Notified as	town for the first time in 1981 Census					9,616	1,919	...	...	1,010
40 IV	Srivaikuntam (GP)	XVIII	Srivaikuntam	9.22	3,753	10,550	11,005 (+4.31)	10,073 (−8.47)	10,074 (+0.01)	9,524 (−5.46)	11,501 (+20.76)	12,590 (+9.47)	16,064 (+27.59)	16,128 (+0 40)	1,749	1,067	1,032	1,060
41	Tachchanallur							See	Tirunelveli Urban Agglomeration									
42	Talaiyuttu							See	Tirunelveli Urban Agglomeration									

Sl. No.	Class, name and civic administration status of town	Location Code No.	Name of Taluk	Area (in sq.kms.)	Number of households including houseless households (in 1981 Census)	Population and growth rate 1901	1911	1921	of the town at the censuses of 1931	1941	1951	1961	1971	1981	Density (1981 Census)	Sex ratio 1961 Census	1971 Census	1981 Census
(1)	(2)	(3)	(4)	(5)	(6)	(7)	(8)	(9)	(10)	(11)	(12)	(13)	(14)	(15)	(16)	(17)	(18)	(19)
43	III Tenkasi (M)	XXXIII	Tenkasi	25.96	10,358	18,128	19,940 (+10.00)	22,071 (+10.69)	27,338 (+23.86)	22,862 (−16.37)	31,074 (+35.92)	34,403 (+10.71)	42,627 (+23.90)	49,214 (+15.45)	1,896	1,033	1,036	1,023
44	Tiruchchendur							See	Tiruchchendur Urban Agglomeration									
	Tiruchchendur Urban Agglomeration			79.77	14,893	37,802	38,393 (+1.56)	21,988 (−42.73)	21,084 +9.53)	21,041 (−12.63)	38,317 (+82.11)	43,518 (+13.57)	55,636 (+27.85)	68,884 (+23.81)	864	1,185	1,104	1,116
	III Arumuganeri (NP)	XLVII	Tiruchchendur	26 85	4,703	...	...	...	...	...	13,801	14,904 (+7.99)	18,585 (+24.70)	21,107 (+13.57)	786	1,090	1,070	1,120
	III Kayalpattinam (NP)	XLVI	Tiruchchendur	29.55	4,938	11,746	12,862 (+9.50)	13,106 (+1.89)	8,756 (−33.19)	9,931 (+13.42)	11,302 (+13.81)	13,432 (+18.85)	18,925 (+40.89)	23,544 (+24.41)	797	1,515	1,268	1,275
	III Tiruchchendur (NP)	XLV	Tiruchchendur	23 37	5,252	26,056	25,531 (−2 01)	8,883 (−65.21)	15,328 (+72 55)	11,110 (−27.52)	13,214 (+18.94)	15,182 (+14.89)	18,126 (+19.39)	24,233 (+33.69)	1,037	1,039	989	978
45	Tirunelveli							See	Tirunelveli Urban Agglomeration									
	Tirunelveli Urban Agglomeration			87.47	67,462	80,014	89,714 (+12.12)	100,426 (+11 94)	118,551 (+18.05)	131,920 (+11.28)	160,929 (+21.99)	190,048 (+18.09)	266,688 (+40.33)	323,344 (+21.24)	3,697	1,016	1,007	1,005
	VI Alaganeri (GP)	XXV	Tirunelveli	1.10	361	...	...	...	...	...	...	...	1,330	1,511 (+13.61)	1,374	...	1,184	1,102
	VI Melanattam (GP)	XXIX	Tirunelveli	0.90	390	...	...	...	...	...	...	...	1,222	1,463 (+19.72)	1,626	...	1,114	1,114
	II Melappalaiyam (M)	XXVIII	Tirunelveli	16.87	11,588	...	...	...	...	31,505	37,653 (+19.51)	38,806 (+3.06)	47,731 (+23.00)	57,683 (+20.85)	3,419	1,120	1,100	1,052
	IV Naranammalpuram (NP)	XXVI	Tirunelveli	8.57	2,930	...	...	...	...	...	...	...	10,487	13,085 (+24.77)	1,527	...	976	967
	II Palayankottai (M)	XXXI	Tirunelveli	17.00	17,267	39,545	44,909 (+13.56)	46,643 (+3.86)	51,990 (+11.46)	30,967 (−40.44)	40,010 (+29.20)	51,002 (+27.47)	70,070 (+37.39)	87,302 (+24.59)	5,135	971	982	1,002

1981 CENSUS—

STATE

TOWN DIRECTORY

Status and

MENT—I

Growth History

Sl. No.	Class, name and civic administration status of town	Location Code No.	Name of Taluk	Area (in sq.kms.)	Number of households including houseless households (in 1981 Census)	Population and growth rate of the town at the censuses of 1901	1911	1921	1931	1941	1951	1961	1971	1981	Density (1981 Census)	Sex ratio 1961 Census	1971 Census	1981 Census
(1)	(2)	(3)	(4)	(5)	(6)	(7)	(8)	(9)	(10)	(11)	(12)	(13)	(14)	(15)	(16)	(17)	(18)	(19)
	V Palayankottai (GP)	XXX	Tirunelveli	4.88	1,282	...	...	...	...	...	...	...	3,800	5,740 (+51.05)	1,176	...	995	1,041
	VI Pettai (GP)	XXIII	Tirunelveli	3.41	176	...	...	...	...	...	...	...	701	754 (+7.56)	221	...	910	953
	VI Sankarnagar (TC)	XXVII	Tirunelveli	8.49	707	...	...	...	...	...	...	...	3,093	3,563 (+15.20)	420	...	895	897
	IV Tachchanallur (NP)	XXIV	Tirunelveli	1.40	3,909	...	...	...	9,483	8,772 (−7.50)	9,790 (+11.61)	12,252 (+25.15)	14,714 (+20.09)	17,269 (+17.36)	12,335	1,017	1,031	998
	V Talaiyuttu (GP)	XXII	Tirunelveli	9.70	1,307	...	...	...	...	...	...	...	5,042	6,124 (+21.46)	631	...	1,005	978
	Tirunelveli (M)	XXI	Tirunelveli	15.15	27,545	40,469	44,805 (+10.71)	53,783 (+20.04)	57,078 (+6.13)	60,676 (+6.30)	73,476 (+21.10)	87,988 (+19.75)	108,498 (+23.31)	128,850 (+18.76)	8,505	1,000	986	993
46	IV Tisaiyanvilai (NP)	XLI	Nanguneri	1.34	3,477	...	...	...	...	10,303	11,817 (+14.69)	13,758 (+16.43)	14,547 (+5.73)	16,484 (+13.32)	12,301	1,075	1,016	1,046
47	Tuticorin							See										
	Tuticorin Urban Agglomeration			138.71	52,959	28,048	40,185 (+43.27)	44,522 (+10.79)	60,395 (+35.65)	75,614 (+25.20)	98,866 (+30.75)	127,356 (+28.82)	181,913 (+42.84)	250,677 (+37.80)	1,807	966	977	955
	V Attimarappatti (GP)	XIV	Tuticorin	5.78	1,385	...	...	...	...	...	...	...	3,010	6,058 (+101.26)	1,048	...	1,013	977
	VI Ayanadaippu (GP)	XV	Tuticorin	6.74	380	...	...	...	...	...	...	...	1,289	1,592 (+23.51)	236	...	912	853
	VI Korampallam (GP)	XIII	Tuticorin	5.75	634	...	...	...	...	...	...	...	2,364	2,930 (+23.94)	510	...	936	964
	V Mappilaiurani (GP)	XVI	Tuticorin	8.71	1,367	...	...	...	...	...	...	...	4,530	6,518 (+43.89)	748	...	907	956

1981 CENSUS—

STATE

TOWN DIRECTORY

MENT—I

Status and Growth History

Sl. No.	Class, name and civic administration status of town	Location Code No	Name of Taluk	Area (in sq.kms.)	Number of households including houseless households (in 1981 Census)	Population and growth rate of the town at the censuses of 1901	1911	1921	1931	1941	1951	1961	1971	1981	Density (1981 Census)	Sex ratio 1961 Census	1971 Census	1981 Census
(1)	(2)	(3)	(4)	(5)	(6)	(7)	(8)	(9)	(10)	(11)	(12)	(13)	(14)	(15)	(16)	(17)	(18)	(19)
	V Milavittan (GP)	XI	Tuticorin	35.73	1,146	...	...	...	...	...	...	3,126	3,177 (+1.63)	5.099 (+60.50)	143	977	949	979
	VI Mullakkadu (GP)	IX	Tuticorin	18.79	408	...	...	...	...	...	...	...	1,626	1,917 (+17.90)	102	...	995	1,024
	III Muttayyapuram (GP)	X	Tuticorin	18.88	5,977	...	...	...	...	...	...	...	4,554	24,872 (+446.16)	1,317	...	933	842
	VI Palayakayal (GP)	XVII	Srivaikuntam	22.79	994	...	...	...	...	...	...	...	3,412	4,664 (+36.69)	205	...	1,075	1,047
	I Tuticorin (M)	VIII	Tuticorin	13.38	39,741	28,048	40,185 (+43.27)	44.522 (+10.79)	60,395 (+35.65)	75.614 (+25.20)	98,866 (+30 75)	124,230 (+25.65)	155,310 (+25.02)	192,949 (+24.23)	14,421	966	980	966
	VI Tuticorin (GP)	XII	Tuticorin	2.16	927	...	...	...	...	...	...	...	2,641	4,078 (+54.41)	1,888	...	936	961
48	Tuticorin							See Tuticorin										
49	IV Udangudi (NP)	XLIX	Tiruchchendur	19.85	3,673	...	...	7,624	12,397 (+62.60)	13,184 (+6.35)	13,485 (+2.28)	15,267 (+13.21)	17,163 (+12.42)	17,993 (+4.84)	906	1,177	1,146	1,152
50	III Vikramasingapuram(NP)	XXXVI	Ambasamudram	38.84	11,136	...	...	...	8,514	18,832 (+121.19)	29,361 (+55.91)	32,978 (+12.32)	40,274 (+22.12)	49,319 (+22.46)	1,270	1,021	976	955
51	V Vilattikulam (NP)	VII	Vilattikulam	16.41	1,954	...	...	...	...	...	3,158	3,951 (+25.11)	6,558 (+65.98)	8,583 (+30.88)	523	1,019	1,006	1,011
52	IV Viravanallur (NP)	XL	Ambasamudram	12.03	4,082	17,327	15,966 (—7.85)	16,875 (+5.69)	17,682 (+4.78)	16,926 (—4.28)	17,968 (+6.16)	16,554 (—7.87)	15,110 (—8.72)	16,818 (+11.30)	1,398	1,100	1,105	1,090

Urban Agglomeration

Sl. No.	Class and name of town	Physical aspects: Rainfall (in mm)	Temperature (in centigrade) Maximum	Minimum	State H.Qs.	Name of District H.Qs
(1)	(2)	(3)	(4)	(5)	(6)	(7)
1	Alaganeri					See Tirunelveli
2	V Alwartirunagari	745.8	31.6	25.1	Madras (683)	Tirunelveli (33)
3	Ambasamudram					See Ambasamudram
	Ambasamudram Urban Agglomeration					See Constituent
	III Ambasamudram	984.0	33 7	24.9	Madras (648)	Tirunelveli (45)
	III Kallidaikurichchi	984.0	33.7	24 9	Madras (760)	Tirunelveli (29)
4	Arumuganeri					See Tiruchchendur
5	Attimarappatti					See Tuticorin
6	Ayanadaippu					See Tuticorin
7	V Eral	666.8	31 6	25.1	Madras (640)	Tirunelveli (41)
8	IV Eruvadi	783.5	33.7	24.9	Madras (707)	Tirunelveli (40)
9	IV Ettaiyapuram	724 4	31.6	25.1	Madras (560)	Tirunelveli (75)
10	II Kadaiyanallur	890.1	33.7	24.9	Madras (641)	Tirunelveli (82)
11	Kallidaikurichchi					See Ambasamudram
12	IV Kalugumalai	724.4	31.6	25.1	Madras (602)	Tirunelveli (56)
13	Kayalpattinam					See Tiruchchendur

and road distance (in kms.) from: Revenue division/ Taluk H.Qs.	Nearest city with population of one lakh and more	Railway station	Bus route	Navigable river/canal (if within 10 kms.)
(8)	(9)	(10)	(11)	(12)
Urban Agglomeration				
Tuticorin/Tiruchchendur (41) (23)	Tirunelveli (33)	Alwartirunagari (0)	Alwartirunagari (0)	...
Urban Agglomeration				
Units				
Cheranmadevi/Ambasamudram (18) (0)	Tirunelveli (45)	Ambasamudram (0)	Ambasamudram (0)	...
Cheranmadevi/Ambasamudram (17.61) (2)	Tirunelveli (29)	Kallidaikurichchi (1)	Kallidaikurichchi (0)	Tambraparni (R) (1)
Urban Agglomeration				
Urban Agglomeration				
Urban Agglomeration				
Tuticorin/Srivaikuntam (26) (16)	Tuticorin (26)	Kurumbur (5)	Eral (0)	...
Cheranmadevi/Nanguneri (33) (8)	Tirunelveli (40)	Valliyur (4)	Eruvadi (0)	...
Kovilpatti/Kovilpatti (16) (16)	Tuticorin (46)	Kovilpatti (16)	Ettaiyapuram (0)	...
Tirunelveli/Tenkasi (82) (16 4)	Tirunelveli (82)	Kadaiyanallur (0)	Kadaiyanallur (0)	...
Urban Agglomeration				
Kovilpatti/Kovilpatti (21) (21)	Tirunelveli (56)	Kovilpatti (21)	Kalugumalai (0)	...
Urban Agglomeration				

1981 CENSUS— TOWN DIRECTORY

STATE MENT II

Physical Aspects and Locations of Towns, 1979

Sl. No.		Class and name of town	Physical aspects: Rainfall (in mm)	Temperature (in centigrade): Maximum	Temperature (in centigrade): Minimum	Name of State H.Qs.	Name of District H.Qs	Distance (in kms) from: Revenue division/ Taluk H.Qs.	Nearest city with population of one lakh and more	Railway station	Bus route	Navigable river/canal (if within 10 kms.)
(1)		(2)	(3)	(4)	(5)	(6)	(7)	(8)	(9)	(10)	(11)	(12)
14	V	Kayattar	724.4	31.6	25.1	Madras (609)	Tirunelveli (29)	Kovilpatti/Kovilpatti (27) (27)	Tirunelveli (29)	Kadambur (15)	Kayattar (0)	...
15		Korampallam					See Tuticorin	Urban Agglomeration				
16	II	Kovilpatti	724.4	31.6	25.1	Madras (572)	Tirunelveli (56)	Kovilpatti/Kovilpatti (0) (0)	Tuticorin (52)	Kovilpatti (0)	Kovilpatti (0)	...
17	V	Kulasekarappattinam	745.8	31.6	25.1	Madras (695)	Tirunelveli (65	Tuticorin/Tiruchchendur (58) (15)	Tirunelveli (65)	Tiruchchendur (15)	Kulasekarappattinam (0)	...
18	VI	Kuttalam	1,172.6	33.7	24.9	Madras (640)	Tirunelveli (65)	Tirunelveli/Tenkasi (65) (5)	Tirunelveli (65)	Tenkasi (5)	Kuttalam (0)	...
19		Mappilaiurani					See Tuticorin	Urban Agglomeration				
20		Melanattam					See Tirunelveli	Urban Agglomeration				
21		Melappalaiyam					See Tirunelveli	Urban Agglomeration				
22		Milavittan					See Tuticorin	Urban Agglomeration				
23	V	Mudalur	694.5	33.7	24.9	Madras (644)	Tirunelveli (55)	Tuticorin/Sattankulam (78) (7)	Tirunelveli (55)	Tiruchchendur (21)	Mudalur (0)	...
24		Mullakkadu					See Tuticorin	Urban Agglomeration				
25		Muttayyapuram					See Tuticorin	Urban Agglomeration				
26		Naranammalpuram					See Tirunelveli	Urban Agglomeration				
27	IV	Nazareth	745.8	31.6	25.1	Madras (687)	Tirunelveli (43)	Tuticorin/Tiruchchendur (49) (31)	Tirunelveli (43)	Nazareth (0)	Nazereth (0)	...
28		Palayakayal					See Tuticorin	Urban Agglomeration				
29		Palayankottai					See Tirunelveli	Urban Agglomeration				

1981 CENSUS—

STATE

TOWN DIRECTORY

Physical Aspects and

MENT II

Locations of Towns, 1979

Sl. No.	Class and name of town	Physical aspects: Rainfall (in mm)	Temperature (in centigrade) Maximum	Temperature (in centigrade) Minimum	State H.Qs.	Name of District H.Qs.	and road distance (in kms.) from: Revenue division/ Taluk H.Qs.	Nearest city with population of one lakh and more	Railway station	Bus route	Navigable river/canal (if within 10 kms.)
1)	(2)	(3)	(4)	(5)	(6)	(7)	(8)	(9)	(10)	(11)	(12)
30	Palayankottai					See Tirunelveli					
31	V Paramankurichchi	745.8	31.6	25.1	Madras (685)	Tirunelveli (57)	Urban Agglomeration				
32	Pettai					See Tirunelveli	Tuticorin/Tiruchchendur (48) (8)	Tuticorin (48)	Tiruchchendur (8)	Paramankurichchi (0)	---
33	III Puliyangudi	765 9	33.7	24.9	Madras (620)	Tirunelveli (86)	Urban Agglomeration				
34	III Sankarankovil	765.9	33.7	24.9	Madras (620)	Tirunelveli (56)	Kovilpatti/Sivagiri (56 2) (19)	Tirunelveli (86)	Sankarankovil (18)	Puliyangudi (0)	---
35	Sankarnagar					See Tirunelveli	Kovilpatti/Sankarankovil (40) (0)	Tirunelveli (56)	Sankarankovil (0)	Sankarankovil (0)	---
36	IV Sattankulam	694.5	33 7	24 9	Madras (640)	Tirunelveli (49)	Urban Agglomeration				
37	IV Sawyerpuram	666.8	31.6	25 1	Madras (636 8)	Tirunelveli (44.8)	Tuticorin/Sattankulam (68) (0)	Tirunelveli (49)	Nazareth (13)	Sattankulam (0)	---
38	III Shencottah	1,172.6	33 7	24.9	Madras (680)	Tirunelveli (55)	Tuticorin/Srivaikuntam (27) (15.2)	Tuticorin (27)	Tuticorin (27)	Sawyerpuram (0)	---
39	V Sivanthipuram	984.0	33.7	24.9	Madras (680)	Tirunelveli (45)	Tirunelveli/Shencottah (55) (0)	Tirunelveli (55)	Shencottah (2)	Shencottah (0)	---
40	IV Srivaikuntam	666.8	31.6	25.1	Madras (687)	Tirunelveli (29)	Cheramahadevi/Ambasamudram (20) (6)	Tirunelveli (45)	Ambasamudram (6)	Sivanthipuram (0)	---
41	Tachchanallur					See Tirunelveli	Tuticorin/Srivaikuntam (38) (0)	Tirunelveli (29)	Srivaikuntam (2)	Srivaikuntan (0)	Tambraparani (R) (2)
42	Talaiyuttu					See Tirunelveli	Urban Agglomeration				
43	III Tenkasi	1,172.6	33.7	24.9	Madras (603)	Tirunelveli (53)	Urban Agglomeration				
44	Tiruchchendur					See Tiruchchendur	Tirunelveli/Tenkasi (53) (0)	Tirunelveli (53)	Tenkasi (0)	Tenkasi (0)	---
	Tiruchchendur Urban Agglomeration					See Constituent	Urban Agglomeration				
							Units				

1981 CENSUS

STATE

TOWN DIRECTORY

MENT II

Physical Aspects and Locations of Towns, 1979

Sl. No.	Class and name of town	Physical aspects: Rainfall (in mm)	Temperature (in centigrade) Maximum	Temperature (in centigrade) Minimum	Name of State H.Q.	Name of District H.Q.	Revenue division/ Taluk H.Qs.	Nearest city with population of one lakh and more	Railway station	Bus route	Navigable river/canal (if within 10 kms.)
1)	(2)	(3)	(4)	(5)	(6)	(7)	(8)	(9)	(10)	(11)	(12)
III	Arumuganeri	745.8	31.6	25.1	Madras (700)	Tirunelveli (53)	Tuticorin/Tiruchchendur (35) (8)	Tuticorin (35)	Arumuganeri (2)	Arumuganeri (0)	Tambraparani (R) (2)
III	Kayalpattinam	745 8	31.6	25.1	Madras (702)	Tirunelveli (56)	Tuticorinl/Tiruchchendur (32) (8)	Tuticorin (32)	Kayalpattinam (2)	Kayalpattinam (0)	...
III	Tiruchchendur	745.8	31.6	25.1	Madras (710)	Tirunelveli (58)	Tuticorin/Tiruchchendur (40) (0)	Tuticorin (40)	Tiruchchendur (1)	Tiruchchendur (0)	...
	Urban Agglomeration										
45	Tirunelveli					See Tirunelveli					
	Tirunelveli Urban Agglomeration					See constituent					
	Units										
VI	Alaganeri	795.9	33 7	24 9	Madras (626)	Tirunelveli (3)	Tirunelveli/Tirunelveli (3) (3)	Tirunelveli (3)	Tirunelveli (3)	Alaganeri (0)	—
VI	Melanattam	7959.	33.7	24 9	Madras (634)	Tirunelveli (5)	Tirunelveli/Tirunelveli (5) (5)	Tirunelveli (5)	Melappalaiyam (2)	Melanattam (0)	...
II	Melappalaiyam	795.9	33 7	24.9	Madras (642)	Tirunelveli (4)	Tirunelveli/Tirunelveli (4) (4)	Tirunelveli (4)	Melappalaiyam (0)	Melappalayam (0)	—
IV	Naranammalpuram	795.9	33.7	24.9	Madras (636)	Tirunelveli (9)	Tirunelveli/Tirunelveli (9) (9)	Tirunelveli (9)	Talaiyuttu (6)	Naranammalpuram (0)	Tambraparani (R) (1)
II	Palayankottai	742.6	33.7	24.9	Madras (604)	Tirunelveli (8)	Tirunelveli/Tirunelveli (8) (8)	Tirunelveli (8)	Palayankottai (2)	Palayankottai (0)	Tambraparani (R) (3)
V	Palayankottai	742.6	33.7	24.9	Madras (634)	Tirunelveli (8)	Tirunelveli/Tirunelveli (8) (8)	Tirunelveli (8)	Palayankottai (3)	Palayankottai (0)	Tambraparani (R)
VI	Pettai	795.9	33.7	24.9	Madras (646)	Tirunelveli (8)	Tirunelveli/Tirunelveli (8) (8)	Tirunelveli (8)	Tirunelveli (8)	Pettai (0)	...
VI	Sankarnagar	795.9	33.7	24.9	Madras (626)	Tirunelveli (12)	Tirunelveli/Tirunelveli (12) (12)	Tirunelveli (12)	Talaiyuttu (2)	Sankarnagar (0)	...
IV	Tachchanallur	795.9	33.7	24.9	Madras (629)	Tirunelveli (3)	Tirunelveli/Tirunelveli (3) (3)	Tirunelveli (3)	Tirunelveli (3)	Tachchanallur (0)	...

1981 CENSUS—

STATE

TOWN DIRECTORY

Physical Aspects and

MENT II

Locations of Towns, 1979

Sl. No.	Class and name of town	Physical aspects: Rainfall (in mm)	Temperature (in centigrade): Maximum	Temperature (in centigrade): Minimum	Name of: State H.Qs.	Name of: District H.Qs.	and road distance (in kms.) from: Revenue division/ Taluk H.Qs.	Nearest city with population of one lakh and more	Railway station	Bus route	Navigable river/canal (if within 10 kms.)
(1)	(2)	(3)	(4)	(5)	(6)	(7)	(8)	(9)	(10)	(11)	(12)
V	Talaiyuttu	795.9	33.7	24.9	Madras (631)	Tirunelveli (7)	Tirunelveli/Tirunelveli (7) (7)	Tirunelveli (7)	Talaiyuttu (2)	Talaiyuttu (0)	...
I	Tirunelveli	795.9	33.7	24.9	Madras (638)	Tirunelveli (0)	Tirunelveli/Tirunelveli (0) (0)	Tuticorin (26)	Tirunelveli (0)	Tirunelveli (0)	...
46 IV	Tisaiyanvilai	783.5	33.7	24.9	Madras (682)	Tirunelveli (61)	Cheramahadevi/Nanguneri (63) (31)	Tirunelveli (61)	Tirunelveli (60)	Tisaiyanvilai (0)	...
47	Tuticorin					See Tuticorin					
	Tuticorin Urban Agglomeration					See constituent	Urban Agglomeration				
V	Attimarappatti	602.1	31.6	25.1	Madras (640)	Tirunelveli (50)	Tuticorin/Tuticorin (10) (10)	Tuticorin (10)	Tuticorin (10)	Attimarappatti (0)	...
VI	Ayanadaippu	602.1	31.6	25.1	Madras (659)	Tirunelveli (45)	Tuticorin/Tuticorin (7.2) (7.2)	Tuticorin (7.2)	Tuticorin (7.2)	Ayanadaippu (0)	...
VI	Korampallam	602.1	31.6	25.1	Madras (608)	Tirunelveli (44)	Tuticorin/Tuticorin (9,6) (9.6)	Tuticorin (9.6)	Tuticorin (9.6)	Korampallam (0)	...
V	Mappilaiurani	602.1	31.6	25.1	Madras (604)	Tirunelveli (53)	Tuticorin/Tuticorin (2.5) (2.5)	Tuticorin (2.5)	Tuticorin (2.5)	Mappilaiurani (0)	...
V	Milavittan	602.1	31.6	25.1	Madras (606)	Tirunelveli (56)	Tuticorin/Tuticorin (4) (4)	Tuticorin (4)	Milavittan (0)	Milavittan (0)	...
VI	Mullakkadu	602.1	31.6	25.1	Madras (610)	Tirunelveli (58)	Tuticorin/Tuticorin (13) (13)	Tuticorin (13)	Tuticorin (13)	Mullakkadu (0)	...
III	Muttayyapuram	602.1	31.6	25.1	Madras (607)	Tirunelveli (51)	Tuticorin/Tuticorin (6.5) (6.5)	Tuticorin (6.5)	Tuticorin (6.5)	Muttayyapuram (0)	...
VI	Palayakayal	666.8	31.6	25.1	Madras (632)	Tirunelveli (51)	Tuticorin/Srivaikuntam (17) (28)	Tuticorin (17)	Tuticorin (17)	Palayakayal (0)	Tambraparani (R) (2)
I	Tuticorin	602.1	31.6	25.1	Madras (652)	Tirunelveli (54)	Tuticorin/Tuticorin (0) (0)	Tirunelveli (54)	Tuticorin (0)	Tuticorin (0)	...

Sl. No.	Class and name of town	Physical aspects: Rainfall (in mm)	Temperature (in centigrade): Maximum	Temperature (in centigrade): Minimum	Name of State H.Qs.	Name of District H.Qs.
(1)	(2)	(3)	(4)	(5)	(6)	(7)
	VI Tuticorin	602.1	31.6	25.1	Madras (653)	Tirunelveli (54)
48	Tuticorin					See Tuticorin
49	IV Udangudi	715.8	31.6	25.1	Madras (690)	Tirunelveli (61)
50	III Vikramasingapuram	984.0	33.7	24.9	Madras (645)	Tirunelveli (52)
51	V Vilattikulam	667.6	31.6	25.1	Madras (576)	Tirunelveli (100)
52	IV Viravanallur	984.0	33.7	24.9	Madras (680)	Tirunelveli (34)

Locations of Towns, 1979

and road distance (in kms.) from: Revenue division/ Taluk H.Qs.	Nearest city with population of one lakh and more	Railway station	Bus route	Navigable river/canal (if within 10 kms.)
(8)	(9)	(10)	(11)	(12)
Tuticorin/Tuticorin (0) (0)	Tuticorin (1)	Tuticorin (0)	Tuticorin (0)	...
Urban Agglomeration				
Tuticorin/Tiruchchendur (38) (13)	Tirunelveli (61)	Tiruchchendur (13)	Udangudi (0)	...
Cheranmahadevi/Ambasamudram (25) (7)	Tirunelveli (52)	Ambasamudram (8)	Viaramasingapuram (0)	...
Kovilpatti/Vilattikulam (35) (0)	Tuticorin (50)	Kovilpatti (35)	Vilattikulam (0)	...
Cheranmahadevi/Ambasamudram (7) (10	Tirunelveli (34)	Viravanallur (2)	Viravanallur (0)	...

1981 CENSUS—

STATE

Municipal

TOWN DIRECTORY

MENT III

Finance, 1978-1979

Sl. No.	Class and name of town	Civic administration status (in 1980)	Receipts (in Rs. '00)					Other Sources (specify)	Total receipt	Expenditure (in Rs. '00)						
			Receipt through taxes etc.	Received derived from municipal properties and power apart from taxation	Government grant	Loan	Advance			General administration	Public safety	Public health and conveniences	Public works	Public Institutions	Others specify	Total expenditure
(1)	(2)	(3)	(4)	(5)	(6)	(7)	(8)	(9)	(10)	(11)	(12)	(13)	(14)	(15)	(16)	(17)
1	Alaganeri					See Tirunelveli		Urban Agglomeration								
2	V Alwartirunagari	NP	759	609	...	...	...	...	1,368	550	...	569	...	...	238	1,357
3	Ambasamudram					See Ambasamudram		Urban Agglomeration								
	Ambasamudram Urban Agglomeration					See Constituent		Units								
	III Ambasamudram	NP	1,402	...	78	...	...	5,917	7,397	486	...	1,715	1,490	...	2,140	5,831
	III Kallidaikurichchi	NP	3,480	...	...	...	...	...	3,480	638	219	961	...	560	1,078	3,456
4	Arumuganeri					See Tiruchchendur		Urban Agglomeration								
5	Attimarappatti					See Tuticorin		Urban Agglomeration								
6	Ayanadaippu					See Tuticorin		Urban Agglomeration								
7	V Eral	NP	1,077	846	...	...	220	...	2,143	554	49	677	75	...	773 Radio 9 Bus stand & Market 21 Deposits & Advances 228 Loan 515	2,128
8	IV Eruvadi	NP	426	...	320	...	...	112	858	160	121	257	11	...	279	828
9	IV Ettaiyapuram	NP	1,120	...	...	...	...	1,080 Matches fees, Bus stand fees, licence fees, stamp duty etc.	2,200	500	130	470	80	...	930	2,110
10	II Kadaiyanallur	M	3,848	3,045	651	125	...	...	7,669	6,148	697	1,355	263	1,125	74 Water supply & Loan repayment Licence fees, Refund of deposits	9,662

Sl. No.		Class and name of town	Civic administration status (in 1980)	Receipts (in Rs. '00)					Expenditure (in Rs. '00)									
				Receipt through taxes etc.	Received derived from municipal properties and power apart from taxation	Government grant	Loan	Advance	Other Sources (specify)	Total receipt	General administration	Public safety	Public health and conveniences	Public works	Public Institutions	Others specify	Total expenditure
(1)		(2)	(3)	(4)	(5)	(6)	(7)	(8)	(9)	(10)	(11)	(12)	(13)	(14)	(15)	(16)	(17)
11		Kallidaikurichchi					See Ambasamudram		Urban Agglomeration								
12	IV	Kalugumalai	NP	1,233	2,045	...	...	...	...	3,278	...	1,162	1,202	...	...	809	3,173
13		Kayalpattinam					See Tiruchchendur		Urban Agglomeration								
14	V	Kayattar	NP	339	447	...	...	...	...	786	358	...	323	31	66	7	785
15		Korampallam					See Tuticorin		Urban Agglomeration								
16	II	Kovilpatti	M	17,430	7,440	960	...	4,520	3,850	34,200	2,770	4,550	4,560	5,370	8,100	9,600	34,950
17	V	Kulasekarappattinam	NP	294	...	255	...	...	96	645	325	...	197	75	...	...	597
18	VI	Kuttalam	TC	6,910	1,330	1,020	690	490	Licence and other fees and Miscellaneous 540	10,980	5,330	320	1,020	370	290	2,950	10,280
															Capital	1,330	
															Remunerative Enterprises	620	
															Advances	830	
															Deposits	170	
19		Mappilaiurani					See Tuticorin		Urban Agglomeration								
20		Melanattam					See Tirunelveli		Urban Agglomeration								
21		Melappalaiyam					See Tirunelveli		Urban Agglomeration								
22		Milavittan					See Tuticorin		Urban Agglomeration								
23	V	Mudalur	GP	82	122	...	...	...	110	314	160	113	30	...	...	...	300
24		Mullakkadu					See Tuticorin		Urban Agglomeration								
25		Muttayyapuram					See Tuticorin		Urban Agglomeration								
26		Naranammalpuram					See Tirunelveli		Urban Agglomeration								

Sl. No.	Class and name of town	Civic administration status (in 1980)	Receipts (in Rs. '00)					Other Sources (specify)	Total receipt	Expenditure (in Rs. '00)						
			Receipt through taxes etc.	Received derived from municipal properties and power apart from taxation	Government grant	Loan	Advance			General administration	Public safety	Public health and conveniences	Public works	Public Institutions	Others specify	Total expenditure
(1)	(2)	(3)	(4)	(5)	(6)	(7)	(8)	(9)	(10)	(11)	(12)	(13)	(14)	(15)	(16)	(17)
27	IV Nazareth	NP	1,002	1,049	...	...	...	...	2,051	310	...	341	...	...	1,400	2,051
28	Palayakayal					See Tuticorin		Urban Agglomeration								
29	Palayankottai					See Tirunelveli		Uaban Agglomeration								
30	Palayankottai					See Tirunelveli		Urban Agglomeration								
31	V Paramankurichchi	GP	95	18	364	...	...	54 Licence and other fees and Miscellaneous	531	332	...	24	96	...	...	452
32	Pettai					See Tirunelveli		Urban Agglomeration								
33	III Puliyangudi	M	4,578	180	2,697	...	2,404	2,837	13,071	2,045	1,607	2,720	1,712	3,665	3,924	15.613
34	III Sankarankovil	M	8,847	2,834	2,403	—	1,013	4,700 Deposits 4,643 Miscellaneous 57	19,797	1,786	178	3,785	1,022	3,840 Water supply 374 Town planning 161 Loans 2,816 Deposits 2,240 Advances 3,178	8,769	19,380
35	Sankarnagar					See Tirunelveli		*Urban Agglomeration*								
36	IV Sattankulam	NP	1,000	...	...	...	...	1,100	2,100	450	450	300	300	...	500	2,000
37	IV Sawyerpuram	NP	1,025	...	59	...	...	340	1,424	380	...	401	261	...	430	1,472
38	III Shencottah	M	2,900	2,490	210	...	...	1,160	6,760	1,370	30	2.660	810	200	1,520	6,590
39	V Sivanthipuram	GP	197	—	...	...	...	607	804	31	...	62	55	85	444	677
40	IV Srivaikuntam	GP	1,505	...	670	...	...	888	3,063	1,098	83	1,251	...	10	285	2,727
41	Tachchanallur					See Tirunelveli		Urban Agglomeration								
42	Talaiyuttu					See Tirunelveli		Urban Agglomeration								

1981 CENSUS—

STATE

Municipal

TOWN DIRECTORY

MENT—III

Finance, 1978-1979

Sl. No.	Class and name of town	Civic administration status (in 1980)	Receipts (in Rs. '00)					Other Sources (specify)	Total receipt	Expenditure (in Rs. '00)						
			Receipt through taxes etc.	Received derived from municipal properties and power apart from taxation	Government grant	Loan	Advance			General administration	Public safety	Public health and conveniences	Public works	Public Institutions	Others specify	Total expenditure
(1)	(2)	(3)	(4)	(5)	(6)	(7)	(8)	(9)	(10)	(11)	(12)	(13)	(14)	(15)	(16)	(17)
43	III Tenkasi	M	11,240	1,647	770	760	1,609	2,012 Deposits 1,198 Miscellaneous 814	18,078	1,971	1,292	4,028	3,696	...	5,629	16,616
44	Tiruchchendur					See Tiruchchendur										
	Tiruchchendur Urban Agglomeration					See constituent										
	III Arumuganeri	NP	593	472	70	...	184	1,505	2,824	311	504	140	84	...	1,060	2,099
	III Kayalpattinam	NP	1,731	417	90	...	...	2,461	4,699	434	...	795	647	...	2,048	3,924
	III Tiruchchendur	NP	1,641	2,917	126		...	609 Deposit Advance Library cess	5,353	920	266	1,509	1,446	466	416	5,023
45	Tirunelveli					See Tirunelveli										
	Tirunelveli Urban					See constituent										
	VI Alaganeri	GP	43	...	47	...	...	20	110	25	...	30	45	...	16	116
	VI Melanattam	GP	38	...	68	...	...	84	190	6	...	45	119	...	12	182
	II Melappalaiyam	M	3,772	1,748	690	...	920	1,300	8,430	2,260	...	3,318	1,176	65	1,820	8,639
	IV Naranammalpuram	NP	1,729	...	7	...	234	247	2,217	748	...	700	189	38	585	2,260
	II Palayankottai	M	19,603	9,244	2,476	...	2,135	18,135 Special services 7,935 Miscellaneous 4,620 Deposits 5,580	51.593	4,790	...	10,791	5,681	1,185 Education 4,969 Water supply 4,729 Town planning 849 Loan 6,389 Deposit 5,188 Advance 4,198	26,322	48,769
	V Palayankottai	GP	281	...	221	...	...	...	502	13	...	55	120	...	273	461

Municipal

Sl. No.	Class and name of town	Civic administration status (in 1980)	Receipts (in Rs. '00)				
			Receipt through taxes etc.	Received derived from municipal properties and power apart from taxation	Government grant	Loan	Advance
(1)	(2)	(3)	(4)	(5)	(6)	(7)	(8)
	VI Pettai	GP	8	...	100	...	...
	IV Sankarnagar	TC	2,583	...	...	...	...
	IV Tachchanallur	NP	2,407	...	26	...	681
	V Talaiyuttu	GP	90	53	35	...	...
	I Tirunelveli	M	25,233	43,802	16,712	30,545	8,116
46	IV Tisaiyanvilai	NP	710	...	...	...	...
47	Tuticorin				See Tuticorin		
	Tuticorin Urban Agglomeration				See constituent		
	V Attimarappatti	GP	301	...	105	...	...
	VI Ayanadaippu	GP	106	...	4	...	...
	VI Korampallam	GP	554	...	48	...	...
	V Mappilaiurani	GP	147	...	29	...	...
	V Milavittan	GP	660	...	310	...	...
	VI Mullakkadu	GP	39	...	4	...	...
	III Muttayyapuram	GP	685	...	956	...	...
	VI Palayakayal	GP	350	...	30	...	...
	I Tuticorin	M	39,160	1,890	5,990	11,900	84,750
	VI Tuticorin	GP	126	...	26	...	...
3	Tuticorin				See Tuticorin		

Finance, 1978-1979

Other Sources (specify)	Total receipt	Expenditure (in Rs. '00)						
		General administration	Public safety	Public health and conveniences	Public works	Public Institutions	Others specify	Total expenditure
(9)	(10)	(11)	(12)	(13)	(14)	(15)	(16)	(17)
5	113	10	18	...	...	...	85	113
3,151	5,734	724	...	401	849	114	8,622	10,710
1,488	4,602	878	...	1,034	441	...	2,460	4,813
...	178	53	79	46	...	...	...	178
18,926	143,334	10,746	...	25,848	14,804	24,554	76,469	152,421
1,050	1,760	930	...	60	...	...	600	1,590
Urban Agglomeration								
Units								
9	415	21	...	161	431	32	38	683
4	114	19	...	23	...	1	4	47
40	642	23	...	198	404	16	7	648
7	183	9	...	128	...	3	3	143
46	1,016	11	...	240	600	12	...	863
57	100	10	...	120	...	4	2	136
516	2,157	65	...	769	426	233	...	1,493
10	390	140	...	40	60	...	150	390
59,560	203,250	9,050	1,760	24,280	5,510	10,670	151,770	203,040
...	152	...	1	...	...	...	...	1
Urban Agglomeration								

Sl. No.	Class and name of town	Civic administration status (in 1980)	Receipts (in Rs. '00)				
			Receipt through taxes etc.	Received derived from municipal properties and power apart from taxation	Government grant	Loan	Advance
(1)	(2)	(3)	(4)	(5)	(6)	(7)	(8)
49	IV Udangudi	NP	920	240	730	...	...
50	III Vikramasingapuram	NP	919	...	16	...	...
51	V Vilattikulam	NP	514	234	...	...	59
52	IV Viravanallur	NP	1,071	...	177	...	95

Other Sources (specify)	Total receipt	Expenditure (in Rs. '00)						
		General administration	Public safety	Public health and conveniences	Public works	Public Institutions	Others specify	Total expenditure
(9)	(10)	(11)	(12)	(13)	(14)	(15)	(16)	(17)
340 Licence & Other fees	2,230	957	...	1,007	156	...	...	2,120
4,781	5,716	1,304	...	1,402	1,889	...	770	5,365
874	1,681	551	38	390	56	...	755	1,789
2,634 Management 43 Public health 35 Remuneration Enterprises 170 Miscellaneous 2,386	3,977	689	190	936	78	...	776 Water supply Investment	2,669

1981 CENSUS—

STATE

TOWN DIRECTORY

Civic and Other

MENT—IV

Amenities, 1979

Sl. No.		Class and name of town	Civic administration status (in 1980)	Population	Scheduled Castes and Scheduled Tribes population	Road length (in kms.)	System of sewerage	Number of latrines: Water Borne	Number of latrines: Service	Number of latrines: Others	Method of disposal of night soil	Protected water supply: Source of Supply	Protected water supply: System of storage with capacity in litres (in brackets)	Fire fighting service	Electrification (Number of connections): Domestic	Electrification: Industrial	Electrification: Commercial	Electrification: Road lighting (points)	Electrification: Others
(1)		(2)	(3)	(4)	(5)	(6)	(7)	(8)	(9)	(10)	(11)	(12)	(13)	(14)	(15)	(16)	(17)	(18)	(19)
1		Alaganeri							See Tirunelveli										
2	V	Alwartirunagarai	NP	8,114	SC 968 ST 17	PR (2.15) KR (5.85)	CD	...	97	200	Urban Agglomeration								
3		Ambasamudram							See Ambasamudram										
		Ambasamudram Urban Agglomeration		52,591	SC 5,255 ST 233	PR (17.52) KR (53 95)	...	...	885	...	...	...	...	...	5,090	174	1,411	999	48
	III	Ambasamudram	NP	29,761	SC 3,491 ST 115	PR (12 40) KR (23 20)	OSD, PT	...	799	...	WB, ST	T,W	OHT (20,000)	Pettai (25 kms)	2,403	116	892	571	...
	III	Kallidaikurichchi	NP	22,830	SC 1,764 ST 118	PR (5 12) KR (30.75)	CD	...	86	...	WB	T	OHT (710,000)	Pettai (26 kms.)	2,687	58	519	428	48
4		Arumuganeri							See Tiruchchendur										
5		Attimarappatti							See Tuticorin										
6		Ayanadaippu							See Tuticorin										
7	V	Eral	NP	8,862	SC 222 ST 102	PR (2 85) KR (5.77)	CS	1	137	4	Urban Agglomeration								
8	IV	Eruvadi	NP	11,417	SC 1,363 ST 53	PR (25.00) KR ...	CD	25	82	63	Urban Agglomeration								
9	IV	Ettaiyapuram	NP	11,540	SC 600 ST 57	PR (3.50) KR (18 00)	CD, OSD	60	75	...	WB, ST	T	OHT (17,500)	Tuticorin (26 kms.)	848	38	457	224	...
10	II	Kadaiyanallur	M	60,306	SC 8,638 ST 84	PR (29.71) KR (20.42)	OSD	155	473	5	WB, ST	T	OHT (20,000)	Palaiyankottai (39 kms).	1,300	3	6	286	...
11		Kallidaikurichchi							See Ambasamudram		WB	T	OHT (300,000)	Kovilpatli (9 kms.)	1,002	66	253	246	61
12	IV	Kalugumalai	NP	11,618	SC 1,093 ST 131	PR (7.00) KR (8.49)	CS	30	66	2	WB	T	OHT (33,750) SR (25,640)	Yes	5,422	127	650	752	516
13		Kayalpattinam							See Tiruchchendur		Urban Agglomeration								
											S	T	OHT (22,500)	Kovilpatti (20 kms.)	885	65	365	275	48
											Urban Agglomeration								

Sl. No.	Class and name of town	Civic administration status (in 1980)	Population	Scheduled Castes and Scheduled Tribes population	Road length (in kms.)	System of sewerage	Number of latrines: Water Borne	Number of latrines: Service	Number of latrines: Others	Method of disposal of night soil	Protected water supply: Source of Supply	Protected water supply: System of storage with capacity in litres (in brackets)	Fire fighting service	Electrification (Number of connections): Domestic	Industrial	Commercial	Road lighting (points)	Others
(1)	(2)	(3)	(4)	(5)	(6)	(7)	(8)	(9)	(10)	(11)	(12)	(13)	(14)	(15)	(16)	(17)	(18)	(19)
14 V	Kayattar	NP	6,961	SC 991 ST ...	PR (4.00) KR (7.00)	C	25	110	5	WB	T	OHT (49,500) IG (25,000)	Tirunelveli (30 kms.)	516	17	194	220	57
15	Korampallam							See Tuticorin		Uaban Agglomeration								
16 II	Kovilpatti	M	63,964	SC 4,218 ST 258	PR (33.11) KR (10.49)	OSD	2,286	6,069	...	WB	T	SR (2,000,000)	Yes	5,680	537	1,575	987	64
17 V	Kulasekarappattinam	NP	7,310	SC 372 ST ...	PR (4.00) KR (11.00)	BSD	7	205	...	B	T	OHT (20,000)	Tuticorin (35 kms.)	730	17	178	154	...
18 VI	Kuttalam	TC	2,705	SC 227 ST 1	PR (9.23) KR (1.12)	OSD	918	10	...	WB, ST	T	SR (150,000)	Tenkasi (5 kms.)	194	12	296	205	10
19	Mappilaiurani							See Tuticorin		Urban Agglomeration								
20	Melanattam							See Tirunelveli		Urban Agglomeration								
21	Melappalaiyam							See Tirunelveli		Urban Agglomeration								
22	Milavittan							See Tuticorin		Urban Agglomeration								
23 V	Mudalur	GP	5,743	SC 101 ST ...	PR (7.00) KR ...	OSD	12	...	24	HL	T	OHT (16,500)	Palayankottai (50 kms.)	423	38	53	147	41
24	Mullakkadu							See Tuticorin		Urban Agglomeration								
25	Muttayyapuram							See Tirunelveli		Urban Agglomeration								
26	Naranammalpuram							See Tirunelveli		Urban Agglomeration								
27 IV	Nazareth	NP	14,302	SC 718 ST 9	PR (7.31) KR (5.14)	CD	...	237	...	WB	T, TW	OHT (30,000)	Palayankottai (32 kms.)	783	72	102	431	20
28	Palayakayal							See Tuticorin		Urban Agglomeration								
29	Palayankottai							See Tirunelveli		Urban Agglomeration								
30	Palayankottai							See Tirunelveli		Urban Agglomeration								

1981 CENSUS—

STATE

TOWN DIRECTORY

MENT—IV

Civic and Other Amenities, 1979

Sl. No.	Class and name of town	Civic administration status (in 1980)	Population	Scheduled Castes and Scheduled Tribes population	Road length (in kms.)	System of sewerage	Number of latrines: Water Borne	Number of latrines: Service	Number of latrines: Others	Method of disposal of night soil	Protected water supply: Source of Supply	Protected water supply: System of storage with capacity in litres (in brackets)	Fire fighting service	Electrification (Number of connections): Domestic	Electrification: Industrial	Electrification: Commercial	Electrification: Road lighting (points)	Electrification: Others
(1)	(2)	(3)	(4)	(5)	(6)	(7)	(8)	(9)	(10)	(11)	(12)	(13)	(14)	(15)	(16)	(17)	(18)	(19)
31 V	Paramankurichchi	GP	9,135	SC 1,197 ST ...	PR (8.00) KR (12.10)	OSD	5	...	...	ST	T	OHT (30,000)	Tuticorin (48 kms.)	759	34	130	210	...
32	Pettai							See Tirunelveli		Urban Agglomeration								
33 III	Puliyangudi	M	43,991	SC 7,427 ST 277	(PR (40.18) KR (4.84)	OSD	242	2.340	17	WB, ST	T	SR (250,000)	Kadaiyanallur (15 kms.)	2,488	100	630	673	...
34 III	Sankarankovil	M	42,084	SC 7,248 ST 219	PR (19.90) KR (40.60)	CD	...	14	3,045	WB	T	OHT (350,000)	Kadaiyanallur (27 kms.)	3,347	393	1,255	650	79
35	Sankarnagar							See Tirunelveli		Urban Agglomeration								
36 IV	Sattankulam	NP	13,364	SC 1,112 ST ...	PR (6 00) KR ...	OSD	50	170	...	WB	T	OHT (59,150)	Palaiyankottai (46 kms.)	1,664	65	368	384	178
37 IV	Sawyerpuram	NP	11,650	SC 1,389 ST 21	PR (3.10) KR (14 00)	C	...	123	...	WB	T	OHT (20,000)	Tuticorin (21 kms.)	1,300	22	85	430	30
38 III	Shencottah	M	25,075	SC 2,273 ST 238	PR (11.00) KR (15 00)	OSD	341	1,219	...	WB	T	OHT (289,425)	Tenkasi (7 kms.)	2,307	71	627	419	12
39 V	Sivanthipuram	GP	9,616	SC 392 ST ...	PR (6 70) KR(149 41)	OSD	...	...	...	WB	T	OHT (24,000)	Pettai (40 kms.)	1,305	6	48	239	...
40 IV	Srivaikuntam	GP	16,128	SC 1,599 ST 154	PR (3.10) KR (14.00)	CD	...	390	55	WB	T, TW	OHT (67,076)	Palayankottai (24 kms.)	1,998	50	322	518	44
41	Tachchanallur							See Tirunelveli		Urban Agglomeration								
42	Talaiyuttu							See Tirunelveli		Urban Agglomeration								
43 III	Tenkasi	M	49,214	ST 6,114 ST 156	PR (45.27) KR (0 06)	OSD	978	1,283	...	WB	T	IG (1,025,000)	Yes	4,038	145	1,243	873	42
44	Tiruchchendur							See Tiruchchendur		Urban Agglomeration								
	Tiruchchendur Urban Agglomaration		68,884	SC 6,006 ST 32	PR (15.30) KR (67.60)	...	15	319	391	...	...	...	...	6,167	101	993	1,192	38

Sl. No.	Class and name of town	Civic administration status (in 1980)	Population	Scheduled Castes and Scheduled Tribes population	Road length (in kms.)	System of sewerage	Number of latrines		
							Water Borne	Service	Others
(1)	(2)	(3)	(4)	(5)	(6)	(7)	(8)	(9)	(10)
III	Arumuganeri	NP	21,107	SC 1,941 ST 29	PR (1 50) KR (28.50)	CD	10	141	5
III	Kayalpattinam	NP	23,544	SC 1,722 ST ...	PR (4.80) KR (25.60)	OSD	4	171	...
III	Tiruchchendur	NP	24,233	SC 2,343 ST 3	PR (9.00) KR (13.50)	CD	1	7	3×6
45	Tirunelveli							See Tirunelveli	
	Tirunelveli Urban Agglomeration		323,344	SC 30,194 ST 590	PR (240.11) KR (55 84)	...	6,241	21,933	22
VI	Alaganeri	GP	1,511	SC 673 ST ...	PR ... KR (4.00)	OSD	...	...	...
VI	Melanattam	GP	1,463	SC 115 ST ...	PR ... KR (3.00)	OSD	...	...	...
II	Melappalaiyam	M	57,683	SC 4,184 ST 5	PR (21.25) KR (24.70)	OSD	275	7,929	...
IV	Naranammalpuram	NP	13,085	SC 2,315 ST 42	PR (12.20) KR (3.40)	OSD, CD	124	21	...
II	Palayankottai	M	87,302	SC 8,032 ST 260	PR (104.34) KR (0.95)	OSD	3,550	6,775	18
V	Palayankottai	GP	5,740	SC 685 ST ...	PR (2 60) KR (5.40)	OSD	306	...	...
VI	Pettai	GP	754	SC 111 ST ...	PR (5.00) KR ...	OSD	...	1	...
VI	Sankarnagar	TC	3,563	SC 479 ST 12	PR (2.50) KR (1.00)	OSD	400	8	...
IV	Tachchanallur	NP	17,269	SC 2,300 ST 33	PR (13.18) KR (5.54)	OSD, CD	...	174	4

Method of disposal of night soil	Protected water supply			Fire fighting service	Electrification (Number of connections)				
	Source of Supply	System of storage with capacity in litres (in brackets)			Domestic	Industrial	Commercial	Road lighting (points)	Others
(11)	(12)	(13)		(14)	(15)	(16)	(17)	(18)	(19)
WB	T	SR	(350,000)	Tuticorin (26 kms)	1,515	18	70	433	...
ST, HL	T	OHT	(692,000)	Tuticorin (29 kms)	2,735	9	285	373	...
WB	T	SR	(450,000)	Tuticorin (35 kms.)	1,917	74	638	386	38
Urban Agglomeration									
...	...	...		...	27,539	1,151	7,315	8,111	284
...	T	OHT	(10,000)	Palaiyankottai (8 kms)	205	2	25	60	12
...	T	OHT	(10,000)	Palaiyankottai (10 kms.)	208	2	25	40	2
WB	T	OHT	(675,000)	Palaiyankottai (3 kms.)	4,720	90	737	1,037	107
WB, ST	T	OHT	(13,500)	Palaiyankottai (13 kms).	1,950	20	179	340	9
WB, ST	T	IG	(12,500,000)	Yes	8,083	321	1,583	2,418	
ST	TW, W	PT	(36,000)	Palaiyankottai (M) (4 kms.)	680	15	45	165	6
B	...		...	Yes	95	...	1	32	128
WB, ST	TK, T	PT	(N.A.)*	Palayankottai (13 kms.)	800	10	24	96	3
WB, ST	T	OHT	(750,000)	Palayankottai (7 kms.)	1,884	56	420	426	15

1981 CENSUS—

STATE

TOWN DIRECTORY

Civic and Other

MENT—IV

Amenities, 1979

Sl. No.	Class and name of town	Civic administration status (in 1980)	Population	Scheduled Castes and Scheduled Tribes population	Road length (in kms.)	System of sewerage	Number of latrines: Water Borne	Number of latrines: Service	Number of latrines: Others	Method of disposal of night soil	Protected water supply: Source of Supply	Protected water supply: System of storage with capacity in litres (in brackets)	Fire fighting service	Electrification (Number of connections): Domestic	Industrial	Commercial	Road lighting (points)	Others
(1)	(2)	(3)	(4)	(5)	(6)	(7)	(8)	(9)	(10)	(11)	(12)	(13)	(14)	(15)	(16)	(17)	(18)	(19)
V	Talaiyuttu	GP	6,124	SC 1,660 ST ...	PR (4.00) KR (1.80)	OSD	...	2	...	ST	T, TW	OHT (3,000)	Tirunelveli (5 kms.)	825	...	2	184	...
I	Tirunelveli	M	128,850	SC 9,590 ST 238	PR (75.04) KR (6.05)	OSD	1,586	7,023	...	WB	T	OHT (19,440,000)	Yes	8,089	635	4,274	3,313	...
46 IV	Tisaiyanvilai	NP	16,484	SC 1,030 ST ...	PR (17.14) KR (2.29)	CD	...	80	100	WB	T	OHT (70,000) PT 800)	Palaiyankottai (48 kms.)	1,500	...	600	25	...
47	Tuticorin							See Tuticorin										
	Tuticorin Urban Agglomeration		250,677	SC 23,425 ST 343	PR (130.11) KR (70.76)	...	2,755	11,800	...	Urban Agglomeration				15,803	2,130	6,097	4,602	29
V	Attimarappatti	GP	6,058	SC 867 ST ...	PR (2.40) KR (2.80)	OSD	...	...	...	...	T	OHT (25,000)	Tuticorin (11 kms.)	129	8	10	135	1
VI	Ayanadaippu	GP	1,592	SC 702 ST ...	PR ... KR (1.00)	OSD	...	...	...	...	...	...	Tuticorin (9 kms.)	32	...	...	54	...
VI	Korampallam	GP	2,930	SC 996 ST 1	PR (7.60) KR (1.00)	OSD	...	...	...	...	T	OHT (50,000)	Tuticorin (8 kms)	171	11	54	88	21
V	Mappilaiurani	GP	6,518	SC 1,532 ST 20	PR (8.40) KR ...	OSD	...	2	...	WB	T	OHT (15,000)	Tuticorin (4 kms.)	118	24	...	151	...
V	Milavittan	GP	5,099	SC 1,497 ST 12	PR (14.00) KR (5.60)	OSD	...	...	...	...	T	OHT (25,000)	Tuticorin (6 kms.)	76	...	11	192	5
VI	Mullakkadu	GP	1,917	SC 502 ST ...	PR (6.60) KR ...	OSD	...	...	...	...	T	IG (15,000)	Tuticorin (10 kms.)	143	171	101	45	1
III	Muttayyapuram	GP	24,872	SC 3,142 ST 43	PR (6.00) KR (2.00)	OSD	250	...	...	WB	T	CHT (100,000)	Tuticorin (8 kms.)	103	120	33	88	...
VI	Palayakayal	GP	4,664	SC 1,530 ST ...	PR (3.00) KR ...	...	...	...	...	WB	T	OHT (22,000)	Tuticorin (17 kms.)	305	103	30	83	1
I	Tuticorin	M	192,949	SC 11,661 ST 267	PR (79.11) KR (53.36)	OSD, CD	2,255	11,798	...	WB, ST	T	OHT (12,000,000)	Yes	14,677	1,681	5,846	2,655	1

Sl. No.	Class and name of town	Civic administration status (in 1980)	Population	Scheduled Castes and Scheduled Tribes population	Road length (in kms.)	System of sewerage	Number of latrines: Water Borne	Number of latrines: Service	Number of latrines: Others	Method of disposal of night soil	Protected water supply: Source of Supply	Protected water supply: System of storage with capacity in litres (in brackets)	Fire fighting service	Electrification (Number of connections): Domestic	Electrification: Industrial	Electrification: Commercial	Electrification: Road lighting (points)	Electrification: Others
(1)	(2)	(3)	(4)	(5)	(6)	(7)	(8)	(9)	(10)	(11)	(12)	(13)	(14)	(15)	(16)	(17)	(18)	(19)
VI	Tuticorin	GP	4,078	SC 996 ST ...	PR (3.00) KR (5.00)	OSD	250	...	...	...	...	...	Tuticorin (M) (3 kms.)	49	2	12	111	...
48	Tuticorin							See Tuticorin										
49 IV	Udangudi	NP	17,993	SC 802 ST ...	PR (8.20) KR (36.20)	BSD	12	267	...									
50 III	Vikramasingapuram	NP	49,319	SC 2,521 ST 47	PR (36.30) KR (11.70)	OSD, PT	...	1,100	...									
51 V	Vilattikulam	NP	8,583	SC 1,202 ST 43	PR (13.10) KR (6.10)	OSD, CD	1	80	...									
52 IV	Viravanallur	NP	16,818	SC 2,184 ST 88	PR (15.00) KR (18.00)	CD	...	68	...									
	Urban Agglomeration																	
	B	T	OHT	(20,000)									Palayankottai (51 kms.)	1,820	135	840	457	...
	WB, ST	T, TW	OHT	(80,000)									Pettai (33 kms.)	2.183	50	930	600	...
	WB, ST	T	OHT	120,000)									Kovilpatti (35 kms.)	585	19	336	216	86
	WB	T	OHT	(56,250)									Pettai (17 kms.)	1,670	35	370	427	23

*Not available

Civic and other amenities in notified slums, 1979

Sl. No.	Class* and name of town	Name of slum	Area of slum (in sq. kms.)	Population of slum	Paved roads (in kms.)	System of sewerage	Number of latrines: Private: Water borne	Number of latrines: Private: Service	Number of latrines: Private: Others	Number of latrines: Community	Method of disposal of night soil	No of tap points/ public hydrants installed for supply of protected water	Electrification (No. of connections): Domestic	Electrification (No. of connections): Road lighting (points)	Electrification (No. of connections): Others
(1)	(2)	(3)	(4)	(5)	(6)	(7)	(8)	(9)	(10)	(11)	(12)	(13)	(14)	(15)	(16)
1	II Kadaiyanallur					Nil	Nil								
2	II Kovilpatti					Nil	Nil								
3	II Melappalaiyam	Alagiripuram Colony	0.021	250	PR KR ... (0.15)	OSD	1	2	...	...	WB	1	4	5	...
		Ambethkar Nagar	0.023	350	PR KR ... (0.30)	OSD	2	4	...	...	WB	1	20	10	...
		Ambigapuram North Street	0.042	300	PR KR ... (0.60)	OSD	15	20	...	...	WB	2	30	16	...
		Bharathiyarpuram Colony	0.041	315	PR PR ... (0.20)	OSD	—	3	...	...	WB	1	2	5	...
		Nagammalpuram Colony	0.031	250	PR KR ... (0.30)	OSD	...	4	...	...	WB	1	...	...	...
		Natarajapuram Colony	0.050	240	PR KR ... (0.45)	OSD	4	5	...	...	WB	1	15	9	...
		Thanthai Periyar Street	0 015	240	PR KR ... (0.33)	OSD	3	5	...	...	WB	...	15	7	...
		Vasanthapuram Colony	0.033	240	PR KR ... (0 34)	OSD	3	5	...	...	WB	2	25	12	...
		Veduvar Colony	0.042	300	PR KR ... (0 52)	OSD	...	2	...	...	WB	1	...	7	...
4	II Palayankottai					Nil									
5	I Tirunelveli	Anjaneyar Harijan Colony	0.0311	400	PR KR ... (0 62)	OSD	...	...	...	—	...	1	14	11	...
		Annanagar	0.0081	300	PR KR ... (0.24)	—	—	...	...	...	...	...	14	11	...
		Bala Street Harijan Colony	0.0036	150	PR KR ... (0.20)	OSD	...	...	...	...	...	1	16	5	...

Sl. No.	Class* and name of town	Name of slum	Area of slum (in sq. kms.)	Population of slum	Paved roads (in kms.)		System of sewerage
(1)	(2)	(3)	(4)	(5)	(6)		(7)
	I Tirunelveli—(contd.)	Chelliamman Harijan Colony	0.0227	2,000	PR KR	... (0.47)	OSD
		C.N. Village Lakshmipuram Harijan Colony	0.0072	300	PR KR	... (0.26)	OSD
		Krishnaperi	0.0045	600	PR KR	... (0.18)	OSD
		Malayalamedu Harijan Colony, Pettai	0.0119	750	PR KR	... (0.33)	OSD
		Manipuram	0.0182	180	PR KR	... (0.15)	...
		M.G.P. Karuvelankundu Street Colony, Pettai	0.0021	300	PR KR	... (0.27)	...
		Nehru Nagar	0.0101	500	PR KR	... (0.35)	OSD
		Nellaiyapuram	0.0022	100	PR KR	... (0.12)	...
		Nellayapurampacheri	0.0022	500	PR KR	... (0.30)	OSD
		Pattapathu	0.0045	300	PR KR	... (0.39)	OSD
		Rajajipuram	0.0222	600	PR KR	... (0.30)	OSD
		Ranganathapuram Harijan Colony	0.0121	300	PR KR	... (0.24)	OSD
		Sanniyasikiramam Veduvar Colony	0.0142	700	PR KR	(0.24)	...
		Saratharpuram	0.0257	500	PR KR	... (0.39)	...

Number of latrines				Method of disposal of night soil	No of tap points/public hydrants installed for supply of protected water	Electrification (No. of connections)		
Private			Community			Domestic	Road lighting (points)	Others
Water borne	Service	Others						
(8)	(9)	(10)	(11)	(12)	(13)	(14)	(15)	(16)
2	...	...	...	WB	2	54	11	...
...	...	...	...	...	1	10	9	...
...	...	...	...	...	1	12	12	...
...	...	...	...	...	1	25	14	...
...	...	...	...	...	1	15	19	...
...	...	...	...	...	...	1	7	...
...	...	...	...	...	1	17	6	...
...	...	...	...	...	...	1	10	...
...	...	...	...	...	...	1	6	...
...	...	...	...	...	1	4	5	...
...	1	...	...	WB	1	12	15	...
...	...	...	...	...	1	12	8	...
...	...	...	...	...	1	4	7	...
...	2	...	...	WB	2	3	20	...

Sl. No.	Class* and name of town	Name of slum	Area of slum (in sq. kms.)	Population of slum	Paved roads (in kms.)		System of sewerage	Number of latrines: Private: Water borne	Number of latrines: Private: Service	Number of latrines: Private: Others	Number of latrines: Community	Method of disposal of night soil	No of tap points/ public hydrants installed for supply of protected water	Electrification (No. of connections): Domestic	Electrification (No. of connections): Road lighting (points)	Electrification (No. of connections): Others
(1)	(2)	(3)	(4)	(5)	(6)		(7)	(8)	(9)	(10)	(11)	(12)	(13)	(14)	(15)	(16)
	I Tirunelveli —(contd.)	Sarojinipuram	0.0184	300	PR KR	... (0.45)	...	...	...	...	...	...	1	7	10	—
		Sebasthiyar Koil Street	0.0077	400	PR KR	... (0.36)	OSD	...	17	...	...	WB	1	30	17	...
		Thiruthu Area	0.0196	1,200	PR KR	... (0.62)	OSD	...	...	...	...	...	1	15	28	...
		Udayavar Harijan Colony M.C. Raja Street, Ramnagar	0.0279	700	PR KR	... (0 40)	OSD	...	...	...	...	...	2	10	18	...
		Upputharasu Area	0 0065	580	PR KR	... (0 30)	OSD	...	...	...	...	...	1	26	5	...
		Vengapuram Adhi Dravidar Colony & Asokar Street	0.0163	800	PR KR	(0 33)	OSD	...	...	...	...	...	1	18	15	...
6	I Tuticorin						Nil	Nil								

*For Class I and II towns only).

Sl. No.	Class and name of town	Population	Medical facilities* Hospitals/ Dispensaries/T.B. clinics etc.	Beds in medical institutions noted in column 4	Arts/ Science/ Commerce colleges (of degree level and above)	Medical colleges	Engineering colleges	Polytechnics	Educational facilities* Recognised shorthand, typewriting and vocational training institutions	Higher Secondary/ Intermediate/ PUC (Pre-University college)/ Junior college level	Secondary/ Matriculation	Junior Secondary and middle schools	Primary schools	Adult literacy classes/ centres, others (specify)	Working women's hostels with number of seats	Number of recreational and cultural facilities Stadia	Cinema	Auditoria/ Drama/ community halls	Public libraries including reading rooms
(1)	(2)	(3)	(4)	(5)	(6)	(7)	(8)	(9)	(10)	(11)	(12)	(13)	(14)	(15)	(16)	(17)	(18)	(19)	(20)
1	Alaganeri							See Tirunelveli											
2	V Alwartirunagarai	8,114	H (1)	4	Nazareth (6 kms)	Palayankottai (31 kms)	Madurai district (180 kms)	Sankarnagar (60 kms)											
3	Ambasamudram							See Ambasamudram											
	Ambasamudram Urban Agglomeration	52,591	H (4)	58	A (1)	...	...	...	Urban Agglomeration										
	III Ambasamudram	29,761	H (1)	58	A (1)	Palayankottai (34 kms)	Madurai district (186 kms)	Sankarnagar (40 kms)	Sh. Type(5) Type (2) O (1)	3	3	5	19	...	...	...	3	...	PL (2)
	III Kallidaikurichchi	22,830	H (3)	...	Ambasamudram (1 5 kms)	Palayankottai (33 kms)	Madurai district (185 kms)	Sankarnagar (39 kms)	Sh. Type 3) Type (2)	2	2	3	11	...	...	...	2	...	PL (1)
4	Arumuganeri							See Tiruchchendur	Sh. Type 2) O (1)	1	1	2	8	...	...	...	1	...	PL (1)
5	Atimarappatti							See Tuticorin	Urban Agglomeration										
6	Ayanadaippu							See Tuticorin	Urban Agglomeration										
7	V Eral	8,862	HC (1)	...	Tuticorin (26 kms)	Palayankottai (47 kms)	Madurai district (178 kms)	Sankarnagar (48 kms)	Urban Agglomeration Type (1) Attur (6 kms)	1	3	4	...	...	...	1	...	...	PL (1) RR (1)
8	IV Eruvadi	11,417	H (1)	2	Kanniyakumari district (40 kms)	Palayankottai (53 kms)	Madurai district (190 kms)	Kanniyakuma district (40 kms)	Sh. Type(1)	1	2	3	6	...	...	...	...	...	PL (1)

Medical, Educational, Recreational

MENT—V—(Contd.)

and Cultural Facilities, 1979

Sl. No.	Class and name of town	Population	Medical facilities* Hospitals/ Dispensaries/T.B. clinics etc.	Beds in medical institutions noted in column 4	Arts/ Science/ Commerce colleges (of degree level and above)	Medical colleges	Engineering colleges	Polytechnics	Educational facilities* Recognised shorthand, typewriting and vocational training institutions	Higher Secondary/ Intermediate/ PUC (Pre-University college)/ Junior college level	Secondary/ Matriculation	Junior Secondary and middle schools	Primary schools	Adult literacy classes/ centres, others (specify)	Working women's hostels with number of seats	Number of recreational and cultural facilities: Stadia	Cinema	Auditoria/ Drama/ community halls	Public libraries including reading rooms
(1)	(2)	(3)	(4)	(5)	(6)	(7)	(8)	(9)	(10)	(11)	(12)	(13)	(14)	(15)	(16)	(17)	(18)	(19)	(20)
19	Mappilaiurani							See Tuticorin	Urban Agglomeration										
20	Melanattam							See Tirunelveli	Urban Agglomeration										
21	Melappalaiyam							See Tirunelveli	Urban Agglomeration										
22	Milavittan							See Tuticorin	Urban Agglomeration										
23	V Mudalur	5,743	H (1)	...	Tiruchchendur (21 kms)	Palayankottai (53 kms)	Madurai district (205 kms)	Sankarnagar (67 kms)	Tiruchchendur (21 kms)	1	1	1	2	...	...	...	...	...	PL (1)
24	Mullakkadu							See Tuticorin	Urban Agglomeration										
25	Muttayyapuram							See Tuticorin	Urban Agglomeration										
26	Naramammalpuram							See Tirunelveli	Urban Agglomeration										
27	IV Nazareth	14,302	H (4) D (1)	152 ...	ASC (1)	Palayankottai (32 kms)	Madurai district (190 kms)	Tuticorin (49 kms)	Sh. Type(1)	2	2	3	8	...	...	...	1	1	PL (1)
28	Palayakayal							See Tuticorin	Urban Agglomeration										
29	Palayankottai							See Tirunelveli	Urban Agglomeration										
30	Palayankottai							See Tirunelveli	Urban Agglomeration										
31	V Paramankurichchi	9,135	D (1)	...	Tiruchchendur (8 kms)	Palayankottai (55 kms)	Madurai district (206 kms)	Tuticorin (44 kms)	Tiruchchendur (8 kms)	Tiruchchendur (8kms)	Tiruchchendur (8 kms)	1	2	...	...	...	...	...	PL (1)
32	Pettai							See Tirunelveli	Urban Agglomeration										

Sl. No.	Class and name of town	Population	Medical facilities* Hospitals/ Dispensaries/T.B. clinics etc.	Beds in medical institutions noted in column 4	Arts/ Science/ Commerce colleges (of degree level and above)	Medical colleges	Engineering colleges	Polytechnic	Educational facilities* Recognised shorthand, typewriting and vocational training institutions	Higher Secondary/ Intermediate/ PUC (Pre-University college)/ Junior college level	Secondary/ Matriculation	Junior Secondary and middle schools	Primary schools	Adult literacy classes/ centres, others (specify)	Working women's hostels with number of seats	Number of recreational and cultural facilities: Stadia	Cinema	Auditoria/ Drama/ community halls	Public libraries including reading rooms
(1)	(2)	(3)	(4)	(5)	(6)	(7)	(8)	(9)	(10)	(11)	(12)	(13)	(14)	(15)	(16)	(17)	(18)	(19)	(20)
33	III Puliyangudi	43,998	D (1)	...	Kuttalam (30 kms)	Palayankottai (85 kms)	Madurai district (145 kms)	Sankarnagar (70 kms)	Sh. Type (1)	1	2	9	18	...	...	...	2	...	PL (1)
34	III Sankarankovil	42,084	H (1) D (1)	70 ...	Kurukkalpatti (9 kms)	Palayankottai (58 kms)	Madurai district (128 kms)	Ramanathapuram district (28 kms)	Type (2)	2	2	4	11	...	...	...	2	1	PL (2) RR (1)
35	Sankarnagar							See Tirunelveli	Urban Agglomeration										
36	IV Sattankulam	13,364	H (1)	8	Nazareth (15 kms)	Palayankottai (45 kms)	Madurai district (200 kms)	Tuticorin (50 kms)	Type (1)	1	1	5	7	...	...	...	1	...	PL (1)
37	IV Sawyerpuram	11,650	H (1)	20	AS (1)	Palayankottai (37 kms)	Madurai district (172 kms)	Tuticorin (23 kms)	Srivaikuntam (16 kms)	2	2	3	10	...	...	...	1	...	PL (1)
38	III Shencottah	25,075	H (1) FC (1) D (1) A (1) O (2)	32	Tirunelveli (55 kms)	Palayankottai (63 kms)	Madurai district (170 kms)	Sankarnagar (60 kms)	Sh. Type (2) Type (1)	2	2	2	4	3	...	...	2	1	PL (2) RR (1)
39	V Sivanthipuram	9,616	Ambasamudram (6 kms)	...	Ambasamudram (6 kms)	Palayankottai (40 kms)	Madurai district (190 kms)	Sankarnagar (46 kms)	Ambasamudram (6 kms)	Ambasamudram (6 kms)	Ambasamudram (6 kms)	Ambasamudram (6 kms)	4	...	...	...	...	1	RR (2)
40	IV Srivaikuntam	16,128	H (1)	20	ASC (1)	Palayankottai (24 kms)	Madurai district (184 kms)	Tuticorin (37 kms)	Sh. Type (1) Type (1)	2	2	3	9	...	...	...	1	...	PL (2)
41	Tachchanallur							See Tirunelveli	Urban Agglomeration										
42	Talaiyuttu							See Tirunelveli	Urban Agglomeration										

Medical, Educational, Recreational

Sl. No.	Class and name of town	Population	Medical facilities* Hospitals/ Dispensaries/T.B. clinics etc.	Beds in medical institutions noted in column 4	Arts/ Science/ Commerce colleges (of degree level and above)	Medical colleges	Engineering colleges	Polytechnics
(1)	(2)	(3)	(4)	(5)	(6)	(7)	(8)	(9)
43	III Tenkasi	49,214	H (1)	72	Kuttalam (6 kms)	Palayankottai (59 kms)	Madurai district (180 kms)	Sankarnagar (60 kms)
44	Tiruchchendur							See Tiruchchendur
	Tiruchchendur Urban Agglomeration	68,884	H (3) D (6)	79 ...	A (1)	...	...	...
	III Arumuganeri	21,107	H (1) D (3)	...	Tiruchchendur (9 kms)	Palayankottai (41 kms)	Madurai district (198 kms)	Sankarnagar (51 kms)
	III Kayalpattinam	23,544	H (1)	29	Tiruchchendur (7 kms)	Palayankottai (45 kms)	Madurai district (201 kms)	Sankarnagar (54 kms)
	III Tiruchchendur	24,233	H (1) D (3)	50 ...	A (1)	Palayankottai (50 kms)	Madurai district (208 kms)	Sankarnagar (60 kms)
45	Tirunelveli							See Tirunelveli
	Tirunelveli Urban Agglomeration	323,344	H (8) D (Sidha-1,8) FC (1) TB (2) HC (1) O (49)	813 20 30 26 92 81	A (1) AS (2) ASC (3)	2	...	1
	VI Alaganeri	1,511	Palayankottai (8 kms)	...	Palayankottai (8 kms)	Palayankottai (8 kms)	Madurai district (164 kms)	Sankarnagar (10 kms)

TOWN DIRECTORY

MENT—V—(Contd.)

and Cultural Facilities, 1979

Educational facilities* Recognised shorthand, typewriting and vocational training institutions	Higher Secondary/ Intermediate/ PUC (Pre-University college)/ Junior college level	Secondary/ Matriculation	Junior Secondary and middle schools	Primary schools	Adult literacy classes/ centres, others (specify)	Working women's hostels with number of seats	Number of recreational and cultural facilities: Stadia	Cinema	Auditoria/ Drama/ community halls	Public libraries including reading rooms
(10)	(11)	(12)	(13)	(14)	(15)	(16)	(17)	(18)	(19)	(20)
Sh. Type(3)	2	2	6	15	...	...	...	3	...	PL (1)
Urban Agglomeration										
Type (2)	3	6	17	35	...	1 (30)	...	2	2	PL (3) RR (3)
Tiruchchendur (9 kms)	1	2	7	15	...	...	...	1	...	PL (1) RR (1)
Tiruchchendur (7 kms)	1	2	6	10	...	...	...	...	...	PL (1)
Type (2)	1	2	4	10	...	1 (30)	...	1	2	PL (1) RR (2)
Urban Agglomeration										
Sh. Type(25) Type (1)	17	18	34	98	10	1 (48)	3	14	5	PL (17) RR (25)
Palayankottai (8kms)	Palayankottai (8 kms)	Palayankottai (8 kms)	1	3	...	...	...	...	...	PL (1) RR (1)

Sl. No.	Class and name of town	Population	Medical facilities* Hospitals/ Dispensaries/T.B. clinics etc.	Beds in medical institutions noted in column 4	Arts/ Science/ Commerce colleges (of degree level and above)	Medical colleges	Engineering colleges	Polytechnics
(1)	(2)	(3)	(4)	(5)	(6)	(7)	(8)	(9)
VI	Melanattam	1,463	Tirunelveli (5 kms)	...	Tirunelveli (5 kms)	Palayankottai (8 kms)	Madurai district (162 kms)	Sankarnagar (10 kms)
II	Melappalaiyam	57,683	H (1) TB (1)	20 10	Tirunelveli (6 kms)	Palayankottai (8 kms)	Madurai district (156 kms)	Sankarnagar (11 kms)
IV	Naranammalpuram	13,085	Sankarnagar (3 kms)	...	Tirunelveli (9 kms)	Palayankottai (10 kms)	Madurai district (147 kms)	Sankarnagar (3 kms)
II	Palayankottai (M)	87,302	H (3) FC (1) TB (1) HC (1) D (Sidha-1,5)	719 30 16 92 20	ASC (1) AS (2)	2	Madurai district (156 kms)	Sankarnagar (11 kms)
V	Palayankottai (GP)	5,740	Palayankottai (M) (3 kms)	...	ASC (1)	Palayankottai (M) (3 kms)	Madurai district (159 kms)	Sankarnagar (10 kms)
VI	Pettai	754	Tirunelveli (5 kms)	...	ASC (1)	Palayankottai (15 kms)	Madurai district (154 kms)	Sankarnagar (1 kms)
VI	Sankarnagar	3,563	H (2)	5	Palayankottai (10 kms)	Palayankottai (10 kms)	Madurai district (149 kms)	1
IV	Tachchanallur	17,259	D (1)	...	Tirunelveli (3 kms)	Palayankottai (12 kms)	Madurai district (150 kms)	Sankarnagar (8 kms)
V	Talaiyuttu	6,124	Palayankottai (15 kms)	...	Palayankottai (15 kms)	Palayankottai (15 kms)	Madurai district (160 kms)	Sankarnagar (1 km)

Educational facilities* Recognised shorthand, typewriting and vocational training institutions	Higher Secondary/ Intermediate/ PUC (Pre-University college)/ Junior college level	Secondary/ Matriculation	Junior Secondary and middle schools	Primary schools	Adult literacy classes/ centres, others (specify)	Working women's hostels with number of seats	Number of recreational and cultural facilities: Stadia	Cinema	Auditoria/ Drama/ community halls	Public libraries including reading rooms
(10)	(11)	(12)	(13)	(14)	(15)	(16)	(17)	(18)	(19)	(20)
Tirunelveli (5 kms)	Tirunelveli (5 kms)	Tirunelveli (5 kms)	1	1	...	...	...	...	...	RR (1)
Tirunelveli (6 kms)	1	1	4	14	...	...	...	1	...	PL (2) RR (5)
Tirunelveli (9 kms)	Tirunelveli (9 kms)	Tirunelveli (9 kms)	1	4	1	...	...	...	...	PL (1) RR (1)
Sh. Type (6) Type (1)	9	9	10	22	...	1 (48)	2	1	5	PL (4) RR (10)
Palayankottai (M) (3 kms)	Palayankottai (M) (3 kms)	Palayankottai (M) (3 kms)	Palayankottai (M) (3 kms)	3	2	...	...	1	...	RR (1)
Tirunelveli (5 kms)	1	2	3	3	...	...	...	...	...	PL (1)
Sh Type (1)	1	1	1	3	1	...	1	...	...	RR (2)
Tirunelveli (3 kms)	Tirunelveli (3 kms)	Tirunelveli (3 kms)	2	5	5	...	...	2	...	PL (1) RR (1)
Sankarnagar (1 km)	Sankarnagar (1 km)	Sankarnagar (1 km)	2	2	1	...	...	...	...	...

Medical, Educational, Recreational

Sl. No.	Class and name of town	Population	Medical facilities* Hospitals/ Dispensaries/T.B. clinics etc.	Beds in medical institutions noted in column 4	Arts/ Science/ Commerce colleges (of degree level and above)	Medical colleges	Engineering colleges	Polytechnics
(1)	(2)	(3)	(4)	(5)	(6)	(7)	(8)	(9)
	I Tirunelveli	128,850	H (2) O (49) D (2)	69 81 ...	A (1)	Palayankottai (6 kms)	Madurai district (157 kms)	Sankarnagar (9 kms)
46	IV Tisaiyanvilai	16,484	HC (1)	5	Kallikulam (20 kms)	Palayankottai (54 kms)	Madurai district (216 kms)	Kanniyakumari district (66 kms)
47	Tuticorin							See Tuticorin
	Tuticorin Urban Agglomeration	250,677	H (4) D (1) FC (1) TB (1) O (4)	221 150	ASC (3) AS (1)	...	...	1
	V Attimarappatti	6,058	H (1)	...	Tuticorin (10 kms)	Palayankottai (40 kms)	Madurai district (160 kms)	Tuticorin (10 kms)
	VI Ayanadaippu	1,592	Tuticorin (12 kms)	...	Tuticorin (12 kms)	Palayankottai (32 kms)	Madurai district (160 kms)	Tuticorin (12 kms)
	VI Korampallam	2,930	Tuticorin (8 kms)	...	Tuticorin (8 kms)	Palayankottai (40 kms)	Madurai district (158 kms)	Tuticorin (8 kms)
	V Mappilaiurani	6,518	D (1)	150	Tuticorin (4 kms)	Palayankottai (52 kms)	Madurai district (146 kms)	Tuticorin (4 kms)
	V Milavittan	5,099	Tuticorin (5 kms)	...	Tuticorin (5 kms)	Palayankottai (53 kms)	Madurai district (155 kms)	Tuticorin (5 kms)

MENT—V—(Contd.)

and Cultural Facilities, 1979

Educational facilities* Recognised shorthand, typewriting and vocational training institutions	Higher Secondary/ Intermediate/ PUC (Pre-University college)/ Junior college level	Secondary/ Matriculation	Junior Secondary and middle schools	Primary schools	Adult literacy classes/ centres, others (specify)	Working women's hostels with number of seats	Number of recreational and cultural facilities: Stadia	Cinema	Auditoria/ Drama/ community halls	Public libraries including reading rooms
(10)	(11)	(12)	(13)	(14)	(15)	(16)	(17)	(18)	(19)	(20)
Sh Type (18)	5	5	9	38	...	...	...	9	...	PL (7) RR (3)
Type (1)	1	2	3	13	...	...	...	2	...	PL (1) RR (7)
Urban Agglomeration										
Type (10) Sh Type (8)	12	12	40	67	...	...	1	11	...	PL (5) RR (16)
Tuticorin (10 kms)	Tuticorin (10 kms)	Tuticorin (10 kms)	Tuticorin (10 kms)	3	...	...	...	...	...	...
Tuticorin (12 kms)	Tuticorin (12 kms)	Tuticorin (12 kms)	Tuticorin (12 kms)	2	...	...	...	...	...	...
Tuticorin (8 kms)	Tuticorin (8 kms)	Tuticorin (8 kms)	Tuticorin (8 kms)	3	...	...	...	1	...	...
Tuticorin (4 kms)	Tuticorin (4 kms)	Tuticorin (4 kms)	4	4	...	...	...	...	...	...
Tuticorin (5 kms)	Tuticorin (5 kms)	Tuticorin (5 kms)	Tuticorin (5 kms)	4	...	...	...	3	...	...

Sl. No.	Class and name of town	Population	Medical facilities* Hospitals/ Dispensaries/T.B. clinics etc.	Beds in medical institutions noted in column 4	Arts/ Science/ Commerce colleges (of degree level and above)	Medical colleges	Engineering colleges	Polytechnics	Educational facilities* Recognised shorthand, typewriting and vocational training institutions	Higher Secondary/ Intermediate/ PUC (Pre-University college)/ Junior college level	Secondary/ Matriculation	Junior Secondary and middle schools	Primary schools	Adult literacy classes/ centres, others (specify)	Working women's hostels with number of seats	Number of recreational and cultural facilities: Stadia	Cinema	Auditoria/ Drama/ community halls	Public libraries including reading rooms
(1)	(2)	(3)	(4)	(5)	(6)	(7)	(8)	(9)	(10)	(11)	(12)	(13)	(14)	(15)	(16)	(17)	(18)	(19)	(20)
VI	Mullakkadu	1,917	H (1)	...	Tuticorin (10 kms)	Palayankottai (46 kms)	Madurai district (160 kms)	Tuticorin (10 kms)	Tuticorin (10 kms)	Tuticorin (10 kms)	Tuticorin (10 kms)	Tuticorin (10 kms)	2	...	...	...	...	...	...
III	Muttayyapuram	24,872	H (1)	10	Tuticorin (8 kms)	Palayankottai (45 kms)	Madurai district (158 kms)	Tuticorin (8 kms)	Tuticorin (8 kms)	Tuticorin (8 kms)	Tuticorin (8 kms)	1	5	...	...	1	1	...	PL (1)
VI	Palayakayal	4,664	Mullakkadu (7 kms)	...	Tuticorin (16 kms)	Palayankottai (46 kms)	Madurai district (166 kms)	Tuticorin (16 kms)	Tuticorin (16 kms)	Tuticorin (16 kms)	Tuticorin (16 kms)	2	4	...	...	...	...	...	RR (1)
I	Tuticorin (M)	192,949	H (1) FC (1) TB (1) O (4)	211	ASC (3) AS (1)	Palayankottai (51 kms)	Madurai district (150 kms)	1	Type (10) Sh. Type(8)	12	12	32	39	...	...	...	5	...	PL (4) RR (15)
VI	Tuticorin (G.P.)	4,078	Tuticorin (M) (3 kms)	...	Tuticorin (M) (3 kms)	Palayankottai (48 kms)	Madurai district (153 kms)	Tuticorin (M) (3 kms)	Tuticorin (M) (3 kms)	Tuticorin (M) (3 kms)	Tuticorin (M) (3 kms)	1	1	...	...	...	1	...	...
48	Tuticorin							See Tuticorin	Urban Agglomeration										
49	IV Udangudi	17,993	D (1)	12	Tiruchchendur (16 kms)	Palayankottai (51 kms)	Madurai district (202 kms)	Tuticorin (54 kms)	Tiruchchendur (16 kms)	Christianagaram (1 km)	2	3	8	...	...	...	1	1	PL (1)
50	III Vikramasingapuram	49,319	H (1) D (1)	20 ...	Ambasamudram (8 kms)	Palayankottai (46 kms)	Madurai district (195 kms)	Sankarnagar (51 kms)	Sh. Type(1)	2	2	6	15	...	...	...	2	...	PL (1)
51	V Vilattikulam	8,583	H (1)	4	Kovilpatti (35 kms)	Palayankottai (77 kms)	Madurai district (132 kms)	Sankarnagar (76 kms)	Kovilpatti (35 kms)	1	1	1	3	3	...	...	1	...	PL (1)
52	IV Viravanallur	16,818	H (1)	1	Ambasamudram (7 kms)	Palayankottai (29 kms)	Madurai district (180 kms)	Sankarnagar (33 kms)	Type (1)	Cheranmahadevi (5 kms)	1	4	8	...	...	...	2	...	PL (1)

* The name of the nearest place if in the same district or the name of the district if in the same state or other state and its distance from the town where facility is available is mentioned.

Trade, Commerce, Industry and Banking, 1979

Sl. No.		Class and Name of town	Name of three most important commodities imported			Name of three most important commodities exported		
			1st	2nd	3rd	1st	2nd	3rd
(1)		(2)	(3)	(4)	(5)	(6)	(7)	(8)
1		Alaganeri					See Tirunelveli	
2	V	Alwartirunagarai	...	...	...	...	...	...
3		Ambasamudram					See Ambasamudram	
		Ambasamudram Urban Agglomeration					See Constituent	
	III	Ambasamudram	Cotton	...	...	Paddy	Handloom cloth	Wooden toys
	III	Kallidaikurichchi	...	...	...	—	...	...
4		Arumuganeri					See Tiruchchendur	
5		Attimarappatti					See Tuticorin	
6		Ayanadaippu					See Tuticorin	
7	V	Eral	Mannur	...	...	Brass vessels	Handloom cloth	Plantains
8	IV	Eruvadi	Rubber sheets for slippers	Korai weeds	...	...	...	...
9	IV	Ettaiyapuram	Rice	Cotton	Jower	Handloom cloth	Matches	...
10	II	Kadaiyanallur	Yarn	Match sticks	Chemicals	Lungies	Dhothies	Matches
11		Kallidaikurichchi					See Ambasamudram	
12	IV	Kalugumalai	Raw Materials for matches	Paddy	Pulses	Matches	...	...
13		Kayalpattinam					See Tiruchchendur	

TOWN DIRECTORY

MENT—VI—(Contd.)

Name of three most important commodities manufactured			Number of banks	Number of agricultural credit societies	Number of non-agricultural credit societies
1st	2nd	3rd			
(9)	(10)	(11)	(12)	(13)	(14)
Urban Agglomeration					
...	...	...	...	...	...
Urban Agglomeration					
Units					
Handloom cloth	Wooden toys	...	7	3	1
Appalam	Matches	Handloom cloth	3	1	1
Urban Agglomeration					
Urban Agglomeration					
Urban Agglomeration					
Brass vessels	Handloom cloth	...	2	1	...
Slippers (Rubber)	Mats	Matches	2	1	3
Handloom cloth	Matches	Scented Tobacco	1	1	...
Lungies	Dhothies	Matches	5	3	3
Urban Agglomeration					
Matches	...	...	2	...	...
Urban Agglomeration					

Sl. No.	Class and Name of town	Name of three most important commodities imported			Name of three most important commodities exported		
		1st	2nd	3rd	1st	2nd	3rd
(1)	(2)	(3)	(4)	(5)	(6)	(7)	(8)
32	Pettai						See Tirunelveli
33	III Puliyangudi	Food grains	Yarn	Oil	Vegetable	Cotton	Handloom cloth
34	III Sankarankovil	Yarn	Raw materials for Matches	...	Textiles	Matches	Cotton
35	Sankarnagar						See Tirunelveli
36	IV Sattankulam	Rice	Pulses	Edible Oil	Jaggery	Groundnut	Cotton
37	IV Sawyerpuram	Banana	Handloom cloth	...	...	...	...
38	III Shencottah	Chillies	Red gram	Wheat	Coconut	Rice	Mango
39	V Sivanthipuram	...	...	...	...	...	...
40	IV Srivaikuntam	...	...	...	...	...	...
41	Tachchanallur						See Tirunelveli
42	Talaiyuttu						See Tirunelveli
43	III Tenkasi	Jaggery	Edible oil	Provision	Coconut	Handloom cloth	...
44	Tiruchchendur						See Tiruchchendur
	Tiruchchendur Urban Agglomeration						See constituent
	III Arumuganeri	Food grains	Textiles	Edible oil	Jaggery	Salt	Banana
	III Kayalpattinam	...	...	...	...	...	...

Name of three most important commodities manufactured			Number of banks	Number of agricultural credit societies	Number of non-agricultural credit societies
1st	2nd	3rd			
(9)	(10)	(11)	(12)	(13)	(14)
Urban Agglomeration					
Handloom cloth	Matches	...	3	5	2
Textiles	Matches	Cotton	5	3	3
Urban Agglomeration					
Jaggery	Palmleaf products	Palmyrah fibre	4	...	7
Snuff	...	...	3	2	1
Gingelly oil	Cane furniture	Coconut seeds	3	2	1
...	...	...	...	1	—
...	...	...	5	1	—
Urban Agglomeration					
Urban Agglomeration					
Handloom cloth	Coconut fibre	Aluminium vessels	8	1	1
Urban Agglomeration					
Units					
Jaggery	Salt	Palmyrah products	1	1	1
—	—	—	3	—	...

TOWN DIRECTORY

Trade, Commerce, Industry

MENT—VI—(Contd.)

and Banking, 1979

Sl. No.	Class and Name of town	Name of three most important commodities imported			Name of three most important commodities exported			Name of three most important commodities manufactured			Number of banks	Number of agricultural credit societies	Number of non-agricultural credit societies
		1st	2nd	3rd	1st	2nd	3rd	1st	2nd	3rd			
(1)	(2)	(3)	(4)	(5)	(6)	(7)	(8)	(9)	(10)	(11)	(12)	(13)	(14)
III	Tiruchchendur	Prawns	Dry fish	Jaggery	Food grains	Cloth	Chillies	Coir	Eversilver vessels	Aluminium vessels	6	1	3
45	Tirunelveli							Urban Agglomeration					
	Tirunelveli Urban Agglomeration						See Tirunelveli	Units					
VI	Alaganeri	Manure	Vegetable	...	Paddy	...	...	Khadi yarn	...	...	...	1	...
VI	Melanattam			...	Paddy	Milk	...	Beedies	...	...	...	...	...
II	Melappalaiyam	Groundnut and Gingelly	Cotton yarn	Tobacco	Beedies	Handloom cloth	Groundnut and Gingelly Oil	Beedies	Handloom cloth	Groundnut Oil and Gingelly Oil	1	1	1
IV	Naranammalpuram	Raw materials for bronze	Paddy	...	Rice	Vessels	...	Vessels	...	...	1	...	...
II	Palayankottai	...	...	...	...	...	...	Edible Oil	Cement pipes	Pins	12	2	21
V	Palayankottai	Manure	Raw materials for pins	Wood for Matches	Pins	Crackers	R.C.C. Pipes	Pins	Crackers	R.C.C. Pipes	...	1	...
VI	Pettai	Red gram	Korai weeds	Tobacco	...	...	...	...	...	...	1	...	...
VI	Sankarnagar	Lime stone	Coal	Gypsum	Cement	Calcium	Carbide	Cement	Calcium	Carbide	1	...	1
IV	Tachchanallur	Cotton	Bronze	Aluminium	Cotton yarn	Manure	Vessels	Cotton yarn	Manure	Aluminium & bronze vessels	1	...	1
V	Talaiyuttu	Red gram	Korai weeds	Tobacco	...	...	...	...	...	...	...	...	...
I	Tirunelveli	...	...	...	Chillies	Dried Ginger	Pepper	Agricultural implements	Brass vessels	Wooden furniture	32	3	10
6 IV	Tisayanvilai	Rice	Fish	Grosery	Banana	Palmyrah fibre	Jaggery	Jaggery	Palmyrah fibre	...	3	1	

1981 CENSUS—

STATE

Trade, Commerce, Industry

TOWN DIRECTORY

MENT—VI—(Contd.)

and Banking, 1979

Sl. No.	Class and Name of town	Name of three most important commodities imported			Name of three most important commodities exported			Name of three most important commodities manufactured			Number of banks	Number of agricultural credit societies	Number of non-agricultural credit societies
		1st	2nd	3rd	1st	2nd	3rd	1st	2nd	3rd			
(1)	(2)	(3)	(4)	(5)	(6)	(7)	(8)	(9)	(10)	(11)	(12)	(13)	(14)
47	Tuticorin												
	Tuticorin Urban Agglomeration						See Tuticorin						
	V Attimarappatti	...	...	...	...	...	See ...						
	VI Ayanadaippu	...	...	...	...	...	...						
	VI Korampallam	...	...	...	...	...	...						
	V Mappilaiurani	...	...	...	...	...	...						
	V Milavittan	...	...	...	...	...	...						
	VI Mullakkadu	...	...	...	...	...	...						
	III Muttayyapuram	...	...	...	Salt	...	...						
	VI Palayakayal	...	...	...	Salt	...	...						
	I Tuticorin	Coal	Napta rock Phospate, Sulphur for spic	Food grains and pulses	Salt	Cotton yarn	Processed Fish	Salt	Cotton yarn	Processed fish	34	...	38
	VI Tuticorin	...	...	...	Salt	...	...	Salt	...	...	...	...	...
48	Tuticorin						See Tuticorin						
49	IV Udangudi	...	...	...	Jaggery	Coconut	...	Urban Agglomeration					
								Jaggery	Palmgur	Palmyrah mats	2	1	...
50	III Vikramasingapuram	...	...	...	...	...	...	...	...	...	3	1	5
51	V Vilattikulam	Rice	Red gram	Oil	Chillies	Cotton	Food grains	...	...	...	4	1	2
52	IV Viravanallur	Korai weeds	...	...	...	...	...	Mats	Handloom cloth	Beedies	3	1	8

CS
Y.21197 N81
N83.13A
186053

APPENDIX

Towns showing their outgrowths with population

Sl. No.	Name of the town with location code	Population of core town	Outgrowth	Population of outgrowth
(1)	(2)	(3)	(4)	(5)

NIL