CENSUS OF INDIA 1981

281/2

Series-20
TAMIL NADU

DISTRICT CENSUS HANDBOOK

CS
Y.21193 NRI AMI
N82.13
186049

...AMI
...strative Service
...sus Operations
Ta...

Part XIII-B
VILLAGE & TOWNWISE
PRIMARY CENSUS
ABSTRACT

THANJAVUR DISTRICT



L.R. 281/2

CENSUS OF INDIA 1981

SERIES 20

TAMIL NADU

PART XIII B

DISTRICT CENSUS HANDBOOK

VILLAGE AND TOWNWISE
PRIMARY CENSUS ABSTRACT

THANJAVUR

A. P. MUTHUSWAMI
of the Indian Administrative Service
Director of Census Operations
Tamil Nadu

12-3—1

©

CS
Y. 21193 N81
N82.1341

PRICE RS.

186049

PUBLISHED BY GOVERNMENT OF TAMIL NADU AND
PRINTED BY THE DIRECTOR OF STATIONERY AND
PRINTING AT GOVERNMENT CENTRAL PRESS
MADRAS-600 079

CONTENTS.

	PAGE NUMBER
Foreword	iii—iv
Preface	v—vi
Important Statistics	vii—viii
District Map	Facing viii
Analytical Note	1—16
District Primary Census Abstract	18—27
Primary Census Abstract for Scheduled Castes	28—37
Primary Census Abstract for Scheduled Tribes	38—49

VILLAGE AND TOWNWISE PRIMARY CENSUS ABSTRACT

1. Sirkazhi Taluk	
(i) Taluk Map	Facing 52
(ii) Alphabetical list of villages	53—54
(iii) Village Primary Census Abstract	56—63
(iv) Urban Primary Census Abstract	64—71
2. Mayuram Taluk	
(i) Taluk Map	Facing 74
(ii) Alphabetical list of villages	75—78
(iii) Village Primary Census Abstract	80—96
(iv) Urban Primary Census Abstract	97—107
3. Tiruvidaimarudur Taluk	
(i) Taluk Map	Facing 110
(ii) Alphabetical list of villages	111—112
(iii) Village Primary Census Abstract	114—124
(iv) Urban Primary Census Abstract	125—130
4. Kumbakonam Taluk	
(i) Taluk Map	Facing 132
(ii) Alphabetical list of villages	133 | 134
(iii) Village Primary Census Abstract	136—144
(iv) Urban Primary Census Abstract	146—157
5. Nannilam Taluk	
(i) Taluk Map	Facing 160
(ii) Alphabetical list of villages	161—165
(iii) Village Primary Census Abstract	166—189
6. Papanasam Taluk	
(i) Taluk Map	Facing 192
(ii) Alphabetical list of villages	193—195
(iii) Village Primary Census Abstract	196—214
(iv) Urban Primary Census Abstract	216—223
7. Thiruvaiyaru Taluk	
(i) Taluk Map	Facing 226
(ii) Alphabetical list of villages	227—228
(iii) Village Primary Census Abstract	230—241
(iv) Urban Primary Census Abstract	242—247
8. Thanjavur Taluk	
(i) Taluk Map	Facing 250
(ii) Alphabetical list of villages	251—252
(iii) Village Primary Census Abstract	254—264
(iv) Urban Primary Census Abstract	265—274

		PAGE NUMBER
9. Orattanadu Taluk		
(i) Taluk Map	Facing	276
(ii) Alphabetical list of villages		277—278
(iii) Village Primary Census Abstract		280—291
(iv) Urban Primary Census Abstract		292—295
10. Mannargudi Taluk		
(i) Taluk Map	Facing	298
(ii) Alphabetical list of villages		299—301
(iii) Village Primary Census Abstract		302—319
(iv) Urban Primary Census Abstract		320—330
11. Thiruvarur Taluk		
(i) Taluk Map	Facing	332
(ii) Alphabetical list of villages		323—334
(iii) Village Primary Census Abstract		336—344
(iv) Urban Primary Census Abstract		345—349
12. Nagappattinam Taluk		
(i) Taluk Map	Facing	352
(ii) Alphabetical list of villages		353
(iii) Village Primary Census Abstract		354—361
(iv) Urban Primary Census Abstract		362—370
13. Tirutturaippundi Taluk		
(i) Taluk Map	Facing	372
(ii) Alphabetical list of villages		373—374
(iii) Village Primary Census Abstract		376—384
(iv) Urban Primary Census Abstract		385—389
14. Vedaranniyam Taluk		
(i) Taluk Map	Facing	392
(ii) Alphabetical list of villages		393
(iii) Village Primary Census Abstract		394—401
(iv) Urban Primary Census Abstract		402—406
15. Pattukkottai Taluk		
(i) Taluk Map	Facing	408
(ii) Alphabetical list of villages		409—411
(iii) Village Primary Census Abstract		412—429
(iv) Urban Primary Census Abstract		430—436
16. Peravurani Taluk		
(i) Taluk Map	Facing	438
(ii) Alphabetical list of villages		439—440
(iii) Village Primary Census Abstract		442—451

FOREWORD

The District Census Handbook (DCH), compiled by the Census Organisation on behalf of the State Government, is one of the most valuable products of the Census. The DCH is constantly referred to by planners, administrators, academicians and researchers. It is *inter alia* used for delimitation of constituencies, formulation of local level and regional plans and as an aid to District administration. The District Census Handbook is the only publication which provides Primary Census Abstract (PCA) data upto village level for the rural areas and wardwise for each city or town. It also provides data on infrastructure and amenities in villages and towns, etc.

The District Census Handbook series was initiated during the 1951 Census. It contained important census tables and PCA for each village and town of the district. During 1961 Census the scope of the DCH was enlarged and it contained a descriptive account of the district administrative statistics, census tables and a village and town directory, including PCA. The 1971 DCH series was planned in three parts. Part A related to village and town directory, Part B to village and town PCA and Part C comprised analytical report, administrative statistics, district census tables and certain analytical tables based on PCA. and amenity data in respect of villages. Howevere, in some States it was confined to district census tables and in a few cases altogether given up due to delay in compilation and printing.

While designing the format of 1981 DCH series some new features along with the restructuring of the format of village and town directory have been attempted. At the same time, comparability with the 1971 data has also been kept in view. All the amenities except power supply in the village have been brought together in the village directory with the instruction that in case an amenity is not available in the referrent village the distance in broad ranges from the nearest place where the amenity is available may be given. The restructuring of the format of the village directory and incorporating more exhaustive data on infrastructure aspect particularly in relation to amenities and land-use pattern is expected to further meet the need of micro level planning for rural areas. It is expected to help not only in local area planning but regulating the provision of goods and services as well, so as to minimise the regional imbalances in the process of development. A few new items of information have also been introduced to meet some of requirements of the Revised Minimum Needs Programme. Such new items of information as adult literacy centres, primary health sub-centres and community health workers in the village have been introduced in the village directory with this objective in mind. The new item on approach to the village is to have an idea about the villages in the district which are inaccessible. A new column, " total population and number of households" has been introduced to examine the correlation of the amenities with the population and number of households they serve. Addition of two more appendices listing the villages where no amenities are available and according to the proportion of Scheduled Caste and Schduled Tribe population to the total population has also been made with this view in mind.

The formats of the town directory have also been modified to meet the requirements of the Minimum Needs Programme by providing information in a few new items. A new statement on civic and other amenities in slums in Class I and Class II towns (Statement IV-A) has been introduced with this objective in mind. It is expected that this will help the planners to chalk out programmes on provision of civic amenities for the improvement of slums. The columns on Scheduled Caste and Scheduled Tribe population in statement IV relating to civic and other amenities and adult literacy classes/centres under educational facilities inStatement V are also added *inter alia* with this view. A significant addition is class of town on all the seven statements of the town directory. The infrastructure of amenities in urban areas of the country can be best analysed by taking the class of towns into consideration. The addition of the columns on civic administration status and population in a few statement also serves this purpose.

The format of the primary census abstract for the villages and towns has been formulated in the light of changes in the economic and other questions canvassed through the individual slip of 1981 Census.

In order to avoid delay in publication of1981 DCH series it has been so designed that Part A of the volume contains village and town directory and Part B, the PCA of villages and towns including the Scheduled Castes and Scheduled Tribes PCA upto taluk/town levels. At the beginning of the DCH a detailed analytical note supported by a number of inset tables based on PCA and non-census data in relation to the infrastructure has been introduced to enhance its value. The district and taluk level maps depicting the boundaries and other important features have been inserted at appropriate places, to further enhance the value of the publication.

This publication is a joint venture of the State Government and the Census Organisation. The data have been collected and compiled in the State under the direction of Shri A.P. Muthuswami, I.A.S., the Director of Census Operations, Tamil Nadu on behalf of the State Government which has borne the cost of printing. The task of planning, designing and co-ordination of this publication was carried out by Shri N. G. Nag, Deputy Registrar General (Social Studies) of my office. Dr. B.K. Roy, Deputy Registrar General (Map) provided the technical guidance in the preparation of the maps. Data received from Census Directorates have been scrutinised in the Social Studies Division at the headquarters under the guidance of Shri M. M. Dua, Senior Research Officer. I am thankful to all who have contributed in this project.

NEW DELHI,
26th April 1982.

P. PADMANABHA,
Registrar General, India.

PREFACE.

It has been the tradition of the Government of Tamil Nadu to publish immediately after each Census, a District Census Handbook separately for each district containing the census statistics besides other valuable data of local importance for the use of the State Government, district administration, research scholars and other data users. The first series of District Census Handbooks were brought out immediately after the 1951 Census and the present publication after the 1981 Census is the fourth in the series.

The data presented in this publication were collected during the census operations in February-March 1981, the reference date being 1st March 1981.

The District Census Handbook consists of the following two parts.—

Part-A .. .. .. Village and Town Directory ; and

Part-B .. .. .. Village and Townwise Primary Census Abstract.

In Part-A, apart from certain major characteristics of the district in relation to economic resources like forestry, agriculture, industries, etc., information are also available regarding certain basic amenities like education, medical, drinking water, etc.. in each village.

This volume relates to Part-B of the District Census Handbook. It contains the district and village/townwise Primary Census Abstract and the Primary Census Abstract for Scheduled Castes and Scheduled Tribes.

The district Primary Census Abstract gives for each territorial unit upto taluk level in the case of rural areas and upto the town level for urban areas, occupied residential houses, households, the total population, the Scheduled Caste and Scheduled Tribe population, literates, and main workers. The main workers are further categorised into four broad groups, viz., Cultivators, Agricultural Labourers, Household Industry Workers and Other Workers. Information is also furnished regarding marginal workers and non-workers. The village and townwise Primary Census Abstract gives similar information for villages and wards of towns. With a view to help users to compile data relating to panchayats, break-up details are also given, wherever necessary, in the village Primary Census Abstract. Besides, there is an Appendix which furnishes at urban block level the total population and the Scheduled Caste and Scheduled Tribe population.

In bringing out this publication, I have received assistance from Sri M. Thangaraju and Sri M. Nagappan, Deputy Directors of Census Operations, Sri R. Narayanan, Assistant Director of Census Operations besides a large number of staff members of this directorate.

In formulating the scope and content of the data in this publication and designing the formats for presentation of the data, I have received valuable guidance from Sri P. Padmanabha, Registrar-General, India. The encouragement I have received from him at every stage of the work has contributed in a great measure to the successful publication of this District Census Handbook.

I hope the data in this volume would be found useful by the planners and other data users.

MADRAS,
June 1983.

A. P. MUTHUSWAMI,
Director of Census operations, Tamil Nadu.

ACKNOWLEDGEMENT.

It is my pleasant duty to acknowledge the able assistance given by the following officials in preparation of this volume.

Primary Census Abstract ..	1. Sri C. K. Somasundaram, Investigator. 2. Sri P. G. Sankaran, Statistical Assistant. 3. Sri S. Sreedharan, Statistical Assistant. 4. Srimathi T. Santhakumari, Computor.
Preparation of Inset tables ..	1. Sri T. S. Rajaram, Investigator. 2. Sri S. Packiaraj, Investigator. 3. Sri C. T. Rajan, Investigator. 4. Srimathi A. M. Mangayarkarasi, Tabulation Officer 5. Sri. J. Mahadevan, Statistical Assistant. 6. Sri V. Dheenan, Statistical Assistant. 8. Sri S. Gajendran, Statistical Assistant. 9. Sri R. Balasubramanian, Statistical Assistant. 7. Srimathi V. E. Kalyani, Computor. 10. Srimathi S. Meera Bai, Upper division clerk. 11. Srimathi D. V. Lakshmi, Lower division clerk.
Maps	1. Sri Jogesh Das, Senior Geographer. 2. Sri A. Rajamani, Senior Artist. 3. Sri N. Chandran, Artist. 4 Sri M. Kothandaraman, Hand Press Machine Operator.

MADRAS,
24th June 1983.

A. P. MUTHUSWAMI
Director of Census Operations, Tamil Nadu

IMPORTANT STATISTICS.

			Tamil Nadu.	*Thanjavur.*
Population	Total	Persons	48,408,077	4,063,545
		Males	24,487,624	2,043,724
		Females	23,920,453	2,019,821
	Rural	Persons	32,456,202	3,126,588
		Males	16,334,231	1,572,571
		Females	16,121,971	1,554,017
	Urban	Persons	15,951,875	936,957
		Males	8,153,393	471,153
		Females	7,798,482	465,804
Decennial population Growth rate 1971–1981			17.50	14.46
Area (sq. kms.)			130,058.0	8,280.0
Density of population (per sq. km.)			372	491
Sex ratio (Number of females per 1,000 males)			977	988
Literacy rate		Persons	46.76	50.36
		Males	58.26	62.63
		Females	34.99	37.94
Percentage of Urban Population to total population			32.95	23.06
Percentage to total population—				
(i) Main Workers		Persons	39.31	36.39
		Males	55.85	55.29
		Females	22.36	17.27
(ii) Marginal Workers		Persons	2.42	2.67
		Males	0.73	1.00
		Females	4.16	4.36
(iii) Non-workers		Persons	58.27	60.94
		Males	43.42	43.71
		Females	73.48	78.37
Percentage of Main Workers by categories—				
(i) Cultivators		Persons	29.22	24.87
		Males	31.75	28.78
		Females	22.76	12.19
(ii) Agricultural labourers		Persons	31.73	46.10
		Males	23.24	37.34
		Females	53.43	74.50
(iii) Household industry workers		Persons	4.72	2.78
		Males	4.10	2.69
		Females	6.30	3.08

IMPORTANT STATISTICS.

		Tamil Nadu.	*Thanjavur.*
(iv) Other workers	Persons ..	34.33	26.25
	Males ..	40.91	31.19
	Females ..	17.51	10.23
Percentage of Scheduled Caste population to total population.	Persons ...	18.35	23.21
	Males ..	18.32	23.40
	Females ...	18.38	23.03
Percentage of Scheduled Tribe population to total population.	Persons ...	1.07	0.15
	Males ..	1.08	0.15
	Females ..	1.07	0.15
Number of occupied residential houses		9,982,996	848,827
Number of villages	Total ..	16,812	1,763
	Inhabited ..	15,831	1,728
	Uninhabited	981	35
Number of towns		434	32

ERRATA

Page number.	*Particulars.*	*Column number.*	*For*	*Read*
(1)	(2)	(3)	(4)	(5)
5	2 Mayuram	7	178,388	178,638
6	Tiruvidaimarudur	4	20,297	20,207
	Vedaranniyam	8	15.59	15.99
7	Table 4—101—200	3	0.70	7.70
9	12 Mayuram	6	Not clear	0.56
	20 Thanjavur	2	184,105	184,015
12	Sirkazhi—Total	7	0.61	0.16
	Kumbakonam —Total	3	342,077	324,077
	Rural	6	23.70	24.70
	Urban	5	45,674	75,674
	Thiruvaiyaru—Total	9	Nor clear	63.09
	Orathanadu— Rural	5	Do.	102,772
	Mannargudi—Total	5	179,756	179,856
13	Thiruvarur—Total	8	64.96	54.96
	Urban	3	43,644	43,654
	Nagappattinam—Rural	3	114,433	115,433
	Tirutturaippundi—Total	5	99,164	96,876
	Rural .. :	5	80,586	78,273
	Urban	5	18,578	18,603
	Vedaranniyam—Total	5	88,781	87,316
	Rural	5	75,837	73,687
		8	45.35	46.35
	Urban	5	12,944	13,629
	Pattukkottai—Total	5	155,679	154,928
		8	45.07	45.04
	Rural	5	120,522	119,422
	Urban	5	35,157	35,506
	Peravurani—Total	5	51,000	50,606
	Rural	5	51,000	50,606
	Thanjavur District—Rural	9	53.11	59.11
	Urban	4	465,804	471,153
14	Sirkazhi— Urban	11	38,67	28.67
	Mayuram--Rural	21	41.32	41.82
	Thiruvidaimarudur—Rural	19	19.69	18.69
	Kumbakonam—Rural	20	60.18	60.98
	Papanasam—Rural	20	56.09	56.79
	Thiruvaiyaru—Total	22	Not clear	78.28
	Orattanadu—Total	22	72.99	72.69
15	Mannargudi—Rural	17	Not clear	43.13
	Nagappattinam— Total	20	Do.	64.54
	Tirutturaippundi—Rural	19	Do.	31.68
	Pattukkottai—Rural	18	48.41	58.41
18	Thanjavur District—Total	9	942,343	943,343
19	Tirukkattuppalli (P)	5	2,469	2,496
	Mannargudi Taluk—Total	7	Not clear	182,708
	Rural	7	Do.	143,988
	Urban	7	Do.	38,720
	Nidamangalam (P)	7	Do.	3,321
	Kuttanallur (P)	7	Do.	8,908
	Mannargudi (M)	7	Do.	26,491
	Thiruvarur Taluk Rural	8	63,391	63,491
	Urban	8	Not clear	21,853
	Thiruvarur (M)	8	Do.	21,853

Page number.	Particulars.	Column number.	For.	Read.
(1)	(2)	(3)	(4)	(5)
19	Nagapattinam Taluk—Total	8	Not clear	103,033
	Rural	8	Do.	57,547
	Urban	8	Do.	45,486
	Nagappattinam Urban Agglomeration	8	Do.	45,486
20	Thanjavur District—Urban	17	359,772	259,772
21	Orattanadu Taluk—Total	19	16,511	61,511
	Mannargudi Taluk—Total	20	52,341	32,341
	Rural	19	Not clear	82,939
	Muttupet (P)	13	68	63
23	Tirutturaippundi (P)	29	218	28
25	Nidamangalam (P)	36	5,696	4,696
26	Vedaranniyam Taluk—Rural	9	3,940	31,940
27	Vedaranniyam Taluk—Rural	31	3,790	6,790
29	Thanjavur Taluk—Total	8	12,933	12,932
	Thiruvarur Taluk—Rural	4	53,370	53,378
	Tirutturaippundi Taluk—Total	3	16,409	16, 609
30	Dharasuram (P)	15	15	1
31	Thanjavur Taluk—Total	13	4,200	4,303
	Tirutturaippundi Taluk – Rural	15	1,266	1,286
	Muttupet (P)	15	Blank	5
32	Tiruvidaimarudur Taluk— Rural	20	59	53
36	Vedaranniyam Taluk—Total	3	6,553	8,553
	Pattukkottai Taluk—Rural	14	2,807	2,507
37	Pattukkottai (M)	21	5	6
	Vedaranniyam (P)	26	Blank	5
38	Mayuram Taluk—Urban	8	810	108
	Tiruvidaimarudur Taluk— Rural	5	871	187
40	Thanjavur District—Urban..	29	784	847
42	Kumbakonam Urban Agglomeration	20	..	2
	Kumbakonam (M)	20	2	..
	Dharasuram (P)	20	..	2
	Papanasam Taluk—Total	16 to 21	Blank	12
				9
				3
				15
				7
				8
	Rural	16	12	9
		17	9	7
		18	3	2
	Urban	16	9	3
		17	7	2
		18	2	1
		19	15	..
		20	7	..
		21	8	..
	Papanasam (P)	16	3	..
		17	2	..
		18	1	..
	Ammapettai (P)	16	..	2
		17	..	2
	Ayyampettai (P)	16	2	1
		17	2	..
		18	..	1

Page number.	Particulars.	Column number.	For.	Read.
(1)	(2)	(3)	(4)	(5)
42	Thiruvaiyaru Taluk—Total	16	1	2
		17	..	1
		19 to 21	..	7
				5
				2
	Urban	16 to 21	2	..
			1	..
			1	..
			7	..
			5	..
			2	..
43	Papanasam Taluk—Total	22	..	162
	Rural	22	162	60
	Urban	22	60	102
	Papanasam (P)	22	102	50
	Valangiman (P)	22	50	..
	Ammapettai (P)	22		25
	Ayyampettai (P)	22	25	27
45	Thiruvarur Taluk—Urban	21	..	1
47	Vedaranniyam Taluk—Total	12	36	39
	Peravurani Taluk—Total	12	2	25
	Rural ..	12	2	25
48	Peravurani Taluk—Total	20	71	17
54	52 Puliyandurai	3	Not clear	5
	53 Punganur	3	Do.	51
	76 Vettangudi	3	Do.	15
	77 Vilantidasamudram	3	Do.	37
57	47 Nemmeli	6	1,514	1,516
58	9 Tirumayiladi	22	156	159
61	Taluk Rural Total	26	5,204	5,042
64	Sirkazhi (M) Ward 2	6	1,087	1,807
65	Ward 14 ..	5	Not clear	296
78	Sl. No. 77 Visalur	2	Viralur	Visalur.
81	48 Madappuram	12	Not clear	2
83	63 Tirumangalam	17	133	122
	68 Kadalangudi	22	Blank	..
	90 Narasinganattam	22	..	3
	91 Muttur	22	Blank	..
84	35 Semangalam	26	10	11
	36 Kondattur	26	11	10
86	112 Toludalangudi	12	45	..
	128 Visalur	2	Virsalur	Visalur
87	142 Palaiyagudalur	6	98	986
	162 Nakkambadi	10	143	103
	164 Elumagalur	6	4,219	1,219
	165 Purambur	2	Perambur	Purambur
		8	Not clear	660
	174 Edattukkattai	10	289	239
	Taluk Rural Total	10	156, 364	56, 364
88	103 a/b. Chittakkadu	19	662	266
89	141 Kokkur	19	128	122
	150 Kottangudi	15	160	169
	171 Vilagam	17	114	140
	Taluk Rural Total	18	29,991	2,990
91	147 Maruttur	27	148	143
	174 Eduttukkattai	23	313	133
	176 Kattuchcheri	27	412	419
	Taluk Rural Total	27	74,970	74,971

Page number.	Particulars.	Column number.	For.	Read.
(1)	(2)	(3)	(4)	(5)
94	57 Uluttankuppai	2 & 3	Ulunttuakuppai	Uluttankuppa
95	128 Visalur	2 & 3	Viralur	Visalur
97	Mayuram (M)— Ward26	11	45	54
99	Ward 32 ..	23	379	479
100	Tranquebar (P)Ward 13	10	0	30
	Ward 14 ..	10	Blank	86
	Town Total	10	..	1,004
101	Taluk Urban Total	18	55	75
106	Mayuram (M)— Ward 27, EB 82	3	7	777
	Ward 32, EB 96 ..	5	Blank	1
111	Sl. No. 42, Melkattur	2	Melkathur	Melkattur
115	69 Suriyanar kovil	3	247.14	247.74
	85 Tirunilakudi	10	41	1
	Taluk Rural Total	4	Not clear	29,872
116	27 Sergudi	22	Blank	2
117	53 Manambadi	22	..	1
	54 Pudur	22	..	2
	62 Tuhili	22	281	28
	69 Suryanarkovil	19	241	247
	71 Govindapuram	22	1	10
	82 Tepperumalnallur	22	74	71
119	57 Thiruvalliangudi	27	163	162
124	87 Manjamalli and Araniapuram	3	Manjamalli	Manjamalli and Araniapuram
125	Tiruvidaimarudur (P) Ward 7	4	25	225
126	Tirubuvanam (P)— Ward 8	20	1	..
	Town Total ..	21	Not clear	1,485
127	Taluk Urban Total	26	279	273
133	13 Enanallur	2	Enahallur	Enanallur
137	61 Tukkachchi	5	493	443
	71 b/b Tenamapadugai	9	313	213
138	18 Tiruppirambiyam	13	1,298	11,292
139	49 Matti	15	256	259
	61 Tukkachchi	13	51	510
		22	..	1
	63 Kottangudi	16	10	109
	64 Kovanur	17	56	90
	65 Tiruppandurai	17	121	55
	66 Nachchiyarkovil	17	133	121
	67 Tirunaraiyur	17	102	133
	68 Enanallur	15	52	450
		16	102	52
		17	9,393	102
	78 Perappadi	20	11	119
140	7 Devanacheri	26	Blank	5
146	Tirunageswaram (P) Ward 9	8	667	67
147	Taluk Urban Total	3	21.42	24.58
149	Kumbakonam (M) Town Total	13	5,508	51,508
		18	69	68
152	Tirunageswaram (P) Ward 3 EB 268	5	Blank	..
	Ward 6 EB 273.	3	773	773
		4	773	32
		5	32	..
	Kumbakonam (M)— Ward 3 EB 10..	5	Blank	..
168	38 Menangudi	22	2	2
	39 Sembiyanallur	22	6	3

Page number.	Particulars.	Column number.	For	Reaa
(1)	(2)	(3)	(4)	(5)
172	116 Tirukannapuram	5	533	553
173	168 Tiruppayattangudi	10	Not Clear	308
174	121 Anaikuppam	22	Blank	1
175	152 Tenkarai	20	Not Clear	75
		21	Do.	9
		22	Do.	2
	162 Uthamacholapuram	21	Do.	4
176	111 Agarakkondagai	26	Blank	..
177	136 Agaracheri	23	31	131
	142 Sengalipuram	28	1,168	1,178
	151 Ravantimangalam	27	208	258
	154 Pillai	23	1	8
178	191 Enkan	11	Not Clear	3
	202 Agarathiranallur	10	249	248
180	203 Thirukkannamangai	14	47	342
181	212 Mangudi	17	Not Clear	130
		21	Do.	8
		22	Do.	5
	231 Devarkandanallur	18	Blank	4
186	103 a/b Sannanallur	3	100b/b for C/f	100a/b for c/f
194	104 Regunathapuram	3	23	123
197	33 Purakkudi	9	255	225
198	6a/b Tiruvaikavur	19	420	520
	6b/b Tiruvaikavur	20	32	31
	17 Ramanujapuram	19	236	226
	18a/b Kapistalam	20	528	258
	21 Pandaravadai	18	Not Clear	4
199	34 Vaiyachcheri	22	1	4
199	35 Porumakkanallur	22	4	1
	39 Agaramankudi	20	184	148
	45 Siruvaiyattakkudi	14	629	269
		16	172	217
	46 Madagaram	14	135	158
	49 Velur	19	209	290
201	40 Suraikkayur	27	Not Clear	124
	45 Thiruvaiyattukudi	28	Do.	463
204	85 Avalivanallur	22	6	..
205	116 Puntottam	15	332	322
	133 Pundi	22	Not Clear	8
	134 Idaivakkudi	21	Do.	1
206	103 Mattur	23	Do.	17
209	Taluk Rural Total	16	24,547	24,457
217	Ammapettai (P) Ward 6	7	518	581
231	35 Agarapettai	7	1,716	716
232	18 Vadugakudi	22	Blank	..
	22 Maharajapuram	13	Not Clear	516
233	37 Renganathapuram	13	178	179
	44 Konerirajapuram	22	Blank	10
236	82 Arasurchinnavusahib Thottam	9	L	4
	Taluk Rural Total	6	1,23,631	133,631
237	86 Manakkarambal	13	Not Clear	905
242	Tiruvaiyaru (P) Town Total	4	22,77	2,727
243	Tirukkattuppalli (P) Ward1	13	30	230
257	73a/b Tirukkanarpatti	15	196	796
259	36 Pinnanallur	24	Not Clear	63
265	Town Total and Taluk Urban Total	3	29.95	29.19
270	Thanjavur (M) Ward 10 EB 78	5	1	..
	E.B. 83 ..	5	5	

Page number. (1)	Particulars. (2)	Column No. (3)	For. (4)	Read (5)
271	Thanjavur—Ward 15 Total	4	1,114	1,144
273	Ward 29 E.B. 194	5	..	33
	Ward 29 Total	5	..	33
		5	1	..
274	Thanjavur—(M) Ward 32 E.B. 226—			
	E.B. 227 ..	5	1	..
	E.B. 230 ..	5	..	..
	E.B. 231 ..	5	5	5
277	32 Krishnapuram	3	95	67
	33 Krishnapuram	3	..	95
278	78 Thandarampet	3	52	56
	96 Yoganayagipuram	3	89	85
280	20 Okkandakeelaiyur	3	1,038.03	1,035.03
	28 Vadakkur South	3	1,425.34	425.34
286	73 a/b Unjividuthy	5	325	225
	73 Unjividuthy—Total	8	8,240	1,240
	77 Cholagankulikadu	10	414	314
	79 Ambalapattu—Total	4	8,581	1,581
	81 Gopalapuram	6	30	33
	84 Kilamangalam	10	884	184
	96 Vengarai	2	Yengarai	Vengarai
287	Taluk Rural Total	16	2,053L	20,537
288	94 Neyvelitenpathy	27	51	519
289	6a/b Ponnappur (east)	2	Ponnappur(west)	Ponnappur (east)
	22 Kannathangudi Keelavur (East)	3	Kannathagudi Melavur.	Kannathangudi East.
	23 Kannathangudi (West)	3	Kannathangudi Melavur	Kannathanigudi West.
291	88 Vettuvakottai	4	76 for b/b	87 for b/b
301	Serial No. 125 Timmakkottai	3	122	127
	Serial No. 138 Vallur	3	120	125
	Serial No. 141 Vengaramparaiyur	3	13	33
	Serial No. 143 Verkudi	2	Vengudi	Vergudi
		3	66	64
	Serial No. 144 Vikrapandiyam	3	86	82
302	1 Kovilvenni	6	742	2,742
	3 Chittamallimelpadi	3	458.07	458.77
		6	325	2,325
	6 Olimidi	5	45	445
	7 Hanumanthapuram	5	08	8
	8 Rishiyur	5	39	239
	9 Perambur	3	600.73	400.78
		8	80	804
		9	82	282
	10 a/b Puvanur	9	23	223
	11 a/b Parappanamodu	3	226.16	266.16
		10	29	294
	12 Kalachcheri	10	50	540
	13 a/d Munnavalkottai	10	6	64
	13 b/d Munnavalkottai	3	472.25	172.25
		8	179	479
	13 c/d Munnavalkottai	7	4,026	1,026
		9	206	106
	Munnavalkottai—Total	7	602	2,602
	14 Muvarkottai	4	3	432
	15 a/b Vadavur Melpadi	4	60	602
	15 b/b Vadavur Melpadi	4	3	34
	Vadavur Melpadi—Total	4	236	636
		6	1,978	2,978
	17 a/b Vadavur Vadapadi	4	69	469
		5	87	487

Page number. (1)	Particulars. (2)	Column number. (3)	For (4)	Read (5)
302	17 b/b Vadavur Vadapadi	4	1	2
		5	3	2
	18 a/c Idangan Kottai Melaiyur	3	178.80	478.80
		4	0	402
		5	18	418
	18 b/c Idangan Kottai Melaiyur	3	320.5	320.45
		4	3	342
		5	33	343
	Idangan Kottai Melaiyur—Total	3	1,13.1	1,134.14
		10	13	213
	19 Idangan Kottai Kilaiyur	3	1,03.7	1,034.74
	20 Paruttikkottai	4	0	404
		9	5	45
	22 Rayapuram	3	960.47	960.87
		7	1,90	1,290
	23 Vadakaravayal	4	30	340
		5	33	343
		10	58	458
	24 Annavasal	4	35	354
		9	21	421
303	35 Puntalangudi	6	726	736
	40 Agaravelakkudi	3	320.12	220.19
		8	522	524
		9	214	232
		10	220	230
	67 b/b Ramapuram	6	838	898
		10	516	416
305	33 Vengaram Paraiury	20	Not clear	139
	36 Kilmanali	19	145	115
	45 b/b Karnavur	15	83	84
	46 b/b Pamani	20	Not clear	120
		22	1	11
	49 Vaduvir Tenpadi—Total	22	..	7
	50 Idaiyarembetti	22	7	..
	51 b/b Melvasal	22	..	1
	52 Aravattur	22	1	2
	53 Savalakkaram	22	2	..
	54 Vadakovanur	22	..	
	55 Kottangudi	22	5	..
	56 Sattanur	22	..	6
	57 Kakkaiyadi	22	6	12
	58 Kiliyanur	12	12	1
	59 Pillamangalam	21	3	2
		22	1	..
	60 Chittraiyur	22	..	4
	61 Palakkurichchi	21	2	3
		22	4	1
	62 Manakkarai	22	..	..
	63 Periakottur	20	196	186
	64 Verkkudi	22	1	..
	66 Tenkovanur	17	Not clear	114
		22	1	..
	67 Ramapuram	14	65	63
		18	31	21
		20	858	258
306	18 Idangankottai Melaiyur—Total	28	2,605	2,045
307	42 Chittambur	28	453	354
	66 Tenkovanur	26	17	117
	67 b/b Ramapuram	24	Blank	2
		25	Do.	..
		26	Do.	..
		27	Do.	164
		28	Do.	158

Page number.	Particulars.	Column number.	For	Read
(1)	(2)	(3)	(4)	(5)
311	130 a/b Kurichimulai	22	Not clear	1
312	68 b/b Kailasanatha Kovil	23	Blank	4
		24	2	..
		27	164	63
		28	158	62
	94 a/b Tiruppalakudi	24	Not clear	2
321	Mannargudi (M)—Ward 25	8	871	817
	Ward 1	18	Not clear	4
	Ward 3	18	Do.	6
	Taluk Urban Total	22	296	269
1324	Kuttanallur (P)—Ward 1	25	Not clear	5
327	Nidamangalam (P)—Ward 4	5	Blank	..
	Kuttanallur (P) Ward 4— Total	4	196	896
328	Mannargudi (M)—Ward 9—Total	5	Blank	..
329	Ward 12—Total	3	1,741	1,742
	Ward 13 EB 35	4	Blank	..
330	Ward 24 EB 67	5	11	..
	Ward 24—Total	5	Blank	11
333	Sl. No. 57 Semangalam	2	Smaungalam	Semangalam
337	Taluk Rural Total	12	Blank	4
339	54 Pudupattu	15	451	457
	77 Kovil Kannappur	15	227	277
341	46 Kuthur	25	Not clear	3
	82 Tirukkaravasal	23	Do.	11
345	Thiruvarur (M) Ward 14	10	14[illegible]	444
	Town Total	4	3,807	7,813
		8	11,853	21,853
353	Serial No. 46 Tirukkuvalai	3	Not clear	46
	Serial No. 59 Vettaikkaraniruppu	3	Not clear	60
355	Taluk Rural Total	3	29,195.21	29,265.0
357	34 Veppancheri	21	Blank	..
	37 Tannilappadi	22	Blank	..
	41 Prataparamapuram	14	850	856
	55 Vallam	16	25	75
		20	22	72
	60 Vettaikkaraniruppu—Total	15	1,172	1,772
359	46 Tirukkuvalai	28	1,02	1,029
	47 Valakkarai	28	36	366
	48 Minnamanallur	28	60	604
	49 Kilpadugai	28	71	714
364	Nagapattinam (M)– Ward 31	13	1,881	881
	Ward 3 EB 11	4	20	210
	Ward 9 EB 33	4	12	112
370	Town Total	3	82,128	82,828
377	55 Pichchankottagam	3	709.26	709.20
	59 Ariyalur	3	495.0	495·40
378	34 Kaduvakottamangalam	16	13	3
379	65 Mel Marudur	17	Not clear	73
	73 Idambavanam	22	Not clear	8
	74 Uppur	22	Blank	3
	79 Kilnammankurichi	22	Blank	..
	81 a/b Turaikkadu	22	Not clear	5
	82 Jambuvanodai	22	Not clear	5
	83 Tillaivilagam	22	Not clear	2
380	8 Kolappadu	25	12	2
	9 Kiramber	26	Blank	..

Page number	Particulars.	Column number.	For	Read9
(1)	(2)	(3)	(4)	(5)
385	Tirutturaippundi (P)– Ward 2	4	369	379
386	Ward 12	16	57	47
	Muttupet (P)—Ward 1	21	Not clear	17
387	Ward 9	28	140	440
388	Tirutturaippundi (P)—Ward 1 EB 235	5	Blank	..
	Ward 1 Total	3	2,375	2,374
389	Muttupet (P) – Ward 1 EB 268	4	20	21
	Ward 10 EB 290	3	231	531
	Ward 13 Total	4	153	154
	Town Total	4	1,394	1,384
393	18 Kuravappulam	3	43	144
	30 Naluvedappatti	3	13	14
	32 Panchanadikkulam Kilsetti	3	53	54
	36 Periyaguttagai	3	37	47
394	10 Talainayar 3rd setti	3	417.59	1,417.59
395	Taluk Rural Total	12	176	116
396	11 Talainayar 2nd setti	20	Not clear	56
	17 Talainayar 4th setti	21	Not clear	1
	19 Tulajapuram	18	48	58
	23 Priandiyanganai	17	49	149
	26 Vadamalai	22	23	2
	27a/b Chettipulam	22	1	13
	27b/b Chettipulam	22	Not clear	26
397	49 Tettagudi Terku Setti	15	1,529	1,599
	53 Ayakkarambalam 3rd setti	16	Not clear	149
	64 Kodiyakkarai	22	Not clear	3
	Taluk Rural Total	17	,902	20,902
404	Foot note	3	131/2 Agasttam palli (entire)	132 Agastyam palli (entire)
405	Vedaranniyam (P)– Ward 5 Total	5	1	1
406	Ward 12 EB 251	4	349	249
	Town Total	4	13,649	3,649
414	15 Alathur	22	Blank	2
415	39b/c Madukkur	17	300	310
	63 Siruvavidudi Vadapatti	22	Blank	..
	65 Siruvavidudi Tenpatti	22	Blank	..
	77 Pillakuli	22	..	
	78 Palattalai	22	..	1
417	62 Suryanarayanapuram	26	Blank	..
	76 Kalugapulikkadu	24	..	2
418	95 Attivetti	7	2,338	2,378
	120 Pallathur	12	Blank	..
419	134 Tambikkinallavankottai (Vadaikadu)	4	955	855
	150 Karisaivayal– Total	8	80	780
	Taluk Rural Total	8	119,922	119,422
420	90 Vandakottai	22	Blank	2
	105 Mannankadu	22	Not clear	2
	120 Pallathur	22	Not clear	2
421	132a/b Tambikkinallavankottai Maravakkadu	17	331	131
	150 Karisaivayal–Total	14	20	209
		15	20	420
		21	11	1

Page number.	Particulars	Column number.	For	Read.
(1)	(2)	(3)	(4)	(5)
422	95 Attivetti	27	653	953
	104 Palaverikadu	28	301	308
	106 Thuvaramkurichi	28	1,694	1,64
	107 Pallikondan	28	317	399
	108a/b Sendakottai	28	416	411
	113 Ottankadu	27	473	474
423	138a/b Eripurakarai	27	324	424
425	28 Adambai	3	Enadi	Adambai
	29 Enadi	3	Adambai	Enadi
427	82 Paigattuvayal	4	73 for b/c 75 for a/c	73 for a/c 75 for b/c
430	Pattukkottai (M)—Ward 3	12	Blank	..
	Ward 5	7	1,696	1,697
431	Atirampattinam (P)—Ward 3	22	Blank	3
435	Pattukkottai (M) Ward 16- EB 66	3	669	699
436	Atirampattinam (P)Ward 8 EB 386	3	62	662
442	21 Avanam	3	Not clear	443.94
443	64 Rettaivayalukkadai	12	Not clear	4
	Taluk Rural Total	11	31	131
		12	24	124
444	27 Peravurani	15	1,008	1,908
	29 Nattarikkottai	14	645	655
		22	..	1
	30 Athalur	15	800	300
445	40 Chithathikkadu	22	..	1
	46 Pinnavasal	20	8	85
	62 Pethanachivayal	22	1	..
	63 Rudrachinthamani	19	232	237
		20	342	242
	64 Rettaivayalukkadai	19	144	149
		20	4	203
		21	..	4
	65 Virakkudi	14	309	69
		16	2	26
		18	12	2
	66 Manakikadu	13	15	444
		14	2	231
		15	133	390
	67 Poolankollai	13	Blank	15
		14 to 20	..	12
				133
				137
				55
				42
				78
				95
	68 Kulakkudi	13	18	186
		14	32	57
		16	2	28
	76 Sendalaivayal	14	62	67
	77 Araiakuttithevan..	13	Blank	..
	79 Perumagalurthenpadi	16	122	172
		20	56	156
446	37b/b Virankottai	25	Not clear	35
447	72 Pattankadu	28	76	75
	73 Vilangulam	26	62	..
	74 Adaikkathevan	26	14	62
	75 Villanivayal	26	..	14
	7 Sendalaivayal	23	225	255
450	56 Thuraiyur	4	55 for b/e	54 for b/e
	59 Kodivayal	4	55 for b/e	54 for b/e
	60 Ravuttanvayal	4	60 for b/b	61 for b/b
	5 Virakkudi	4	55 for a/c 97 for b/c	66 for a/c 47 for b/c

ANALYTICAL NOTE.

CENSUS CONCEPTS.

Rural and Urban Areas :

Census figures are generally presented separately for rural and urban areas. In the 1981 Census, the definition of an urban unit is more or less the same as in the 1961 and 1971 Censuses but for some minor variations. The urban areas of 1981 Census are :

(*a*) All places with a Municipality, Corporation or Cantonment Board or notified town area.

(*b*) All other places which satisfied the following criteria :—

(i) A minimum population of 5,000;

(ii) At least 75 per cent of the male working population engaged in non-agriculfural (and allied) activity ;

(iii) A population of atleast 400 per km ^{2} (or one thousand per square mile).

The above definition of urban area varies slightly from that of 1961 and 1971 Censuses in that the males working in activities such as fishing, logging, etc., were treated as engaged in non-agricultural activity and therefore contributed to the 75 per cent criterion in the 1961 and 1971 Censuses whereas in the 1981 Census, these activities are treated as on par with cultivation and agricultural labour for the purpose of this criterion. The rest of the areas not treated as urban are classified as rural areas.

Urban Agglomeration :

Urban Agglomeration is a new concept formed during 1971 Census and this replaces the concept of town group adopted in 1961 Census. An Urban Agglomeration may be explained as follows : "It must form a continuous urban spread constituting a town and its adjoining urban outgrowth or two or more physically contiguous towns together with continuous well recognised urban outgrowth, if any, of such towns".

Census House :

A Census house is a building or part of a building having a separate main entrance from the road or common courtyard or staircase, etc., used or recognised as a separate unit. It may be occupied or vacant. It may be used for a residential or non-residential purpose or both.

Household :

A household is a group of persons, who commonly live together and would take their meals from a common kitchen, unless the exigencies of work prevented any of them from doing so.

Scheduled Castes/Scheduled Tribes :

For the enumeration of Scheduled Castes and Scheduled Tribes in Census, the names of Scheduled Castes and Scheduled Tribes as recognised in Tamil Nadu based on the Scheduled Castes and Scheduled Tribes Orders (Amendment) Act of 1976 (Central Act 108 of 1976) were followed. The enumerators were instructed to record a person as a Scheduled Caste/Scheduled Tribe provided the name given by the person was found in the list supplied to them.

Literates :

In 1981 Census, a literate was defined as "a person who can both read and write with understanding in any language". A person who could merely read but cannot write, was not a literate. It was not necessary that a person considered a literate must have received any formal education or have passed any minimum educational standard.

Work :

Work has been defined as participation in any economically productive activity. Such participation may be physical or mental in nature. Work involves not only actual work but also effective supervision and direction of work.

Area figures.

In the District Primary Census Abstract, the area figures are given in square kilometers for Total, Rural and Urban areas. In the Villagewise Primary Census Abstract, the area figures for each location code unit are given in hectares upto two decimals. The area figures for each town in sq. km. is also given at the end of the Urban Primary Census Abstract. In the District Primary Census Abstract, the area figures of the district total represent the "Geographical Area" figures supplied by the Surveyor General, India. The urban area of district has been arrived at by adding the urban area figures of each taluk (supplied by the local bodies and revenue authorities) within the district. Area figures for the rural areas of District/Taluk are derived by substracting the urban area figures from the total area of the District/Taluk. The total of the area figures of the taluks will not tally with the district figures because the taluk area figures represent the 'Land Use' area and are derived from the figures supplied by the Tamil Nadu Directorate of Survey and Land Records, while those of the district represent "Geographical Area" supplied by the Surveyor General of India. The total of the villages are given in the Village wise Primary Census Abstract may not tally with the rural area of the taluk given in the District Primary Census Abstract as the taluk area figures take into account hills, forests, rivers, etc. where as the village area may not include the same. For convention, the ratio is 100 hectares=1 sq. km.

It is hoped that the pattern of presentation of basic Census particulars for each district as explained above and adopted in this volume would be found convenient by data users.

A brief analysis to certain population characteristics is made utilising the information of the Census data in Primary Census Abstract. A number of tables have been designed for this purpose. The tables are generated at the district and taluk level for the rural areas and in regard to urban areas, townwise particulars are presented.

TABLE 1—POPULATION, NUMBER OF VILLAGES AND TOWNS, 1981.

Serial number and Name of Taluk.	Population.								Number of villages.		Number of towns.
	Total.			Rural.			Urban.		Total.	Inhabited.	
	Persons.	Males.	Females.	Persons.	Males.	Females.	Persons.	Males.	Females.			
(1)	(2)	(3)	(4)	(5)	(6)	(7)	(8)	(9)	(10)	(11)	(12)	(13)
1 Sirkazhi	237,714	120,304	117,410	196,043	99,146	96,897	41,671	21,158	20,513	77	77	3
2 Mayuram	454,619	227,585	227,034	357,924	179,286	178,388	96,695	48,299	48,396	177	177	3
3 Tiruvidaimarudur ..	171,206	85,917	85,289	138,756	69,663	69,093	32,450	16,254	16,196	90	83	3
4 Kumbakonam ..	324,077	163,489	160,588	171,358	86,444	84,914	152,719	77,045	75,674	86	86	3
5 Nannilam	342,154	171,707	170,447	342,154	171,707	170,447	..	..	..	231	230	..
6 Papanasam	288,240	144,359	143,881	241,631	121,140	120,491	46,609	23,219	23,390	150	148	4
7 Thiruvaiyaru	159,643	79,983	79,660	133,631	66,987	66,644	26,012	12,996	13,016	86	80	2
8 Thanjavur	345,781	176,009	169,772	161,766	81,514	80,252	184,015	94,495	89,520	85	85	1
9 Orattanadu	215,852	108,071	107,781	205,520	102,748	102,772	10,332	5,323	5,009	96	94	1
10 Manargudi	362,564	182,708	179,856	284,831	143,988	140,843	77,733	38,720	39,013	144	144	3
11 Thiruvarur	171,262	85,918	85,344	127,608	64,117	63,491	43,654	21,801	21,853	88	88	1
12 Nagappattinam ..	206,083	103,050	103,033	115,433	57,886	57,547	90,650	45,164	45,486	60	59	3
13 Tirutturaippundi ..	196,040	99,164	96,876	158,859	80,586	78,273	37,181	18,578	18,603	86	84	2
14 Vedaranniyam ..	176,097	88,781	87,316	149,524	75,837	73,687	26,573	12,944	13,629	64	59	1
15 Pattukkottai	310,607	155,679	154,928	239,944	120,522	119,422	70,663	35,157	35,506	158	153	2
16 Peravurani	101,606	51,000	50,606	101,606	51,000	50,606	..	..	..	85	79	..
THANJAVUR DISTRICT	4,063,545	2,043,724	2,019,821	3,126,588	1,572,571	1,554,017	936,957	471,153	465,804	1,763	1,728	32

Table 1 furnishes taluk-wise and sex-wise population of rural and urban areas and total number of villages (inclusive of inhabited villages) and towns of Thanjavur district.

It is seen that Mayuram is the thickly populated taluk of the district, while Peravurani has the lowest population. It is noted that Mayeram closely followed by Nannilam has the maximum of rural population, while Thanjavur has the highest urban population. Nannilam taluk has the maximum number of villages, viz., 231 while Papanasam has the maximum number of towns viz., 4.

TABLE 2—DECADAL CHANGE IN DISTRIBUTION OF POPULATION.

Taluk.	Population. 1971			1981			Percentage decadal (1971-81) variation.		
	Total	Rural	Urban	Total	Rural	Urban	Total	Rural	Urban
(1)	(2)	(3)	(4)	(5)	(6)	(7)	(8)	(9)	(10)
Sirkazhi	212,954	176,061	36,893	237,714	196,043	41,671	(+) 11.63	(+) 11.35	(+) 12.95
Mayuram	415,667	328,067	87,600	454,619	357,924	96,695	(+) 9.37	(+) 9.10	(+) 10.38
Tiruvidaimarudur	154,421	134,214	20,297	171,206	138,756	32,450	(+) 10.87	(+) 3.38	(+) 60.59
Kumbakonam	275,978	146,682	129,296	324,077	171,358	152,719	(+) 17.43	(+) 16.82	(+) 18.12
Nannilam	303,343	303,343	..	342,154	342,154	..	(+) 12.79	(+) 12.79	..
Papanasam	263,050	220,881	42,169	288,240	241,631	46,609	(+) 9.58	(+) 9.39	(+) 10.53
Thiruvaiyaru	145,178	122,121	23,057	159,643	133,631	26,012	(+) 9.96	(+) 9.43	(+) 12.82
Thanjavur	287,214	146,667	140,547	345,781	161,766	184,015	(+) 20.39	(+) 10.29	(+) 30.93
Orattanadu	175,893	167,272	8,621	215,852	205,520	10,332	(+) 22.72	(+) 22.87	(+) 19.85
Mannargudi	319,768	254,791	64,977	362,564	284,831	77,733	(+) 13.38	(+) 11.79	(+) 19.63
Thiruvarur	148,137	112,287	35,850	171,262	127,608	43,654	(+) 15.61	(+) 13.64	(+) 21.77
Nagappattinam	174,264	100,245	74,019	206,083	115,433	90,650	(+) 18.26	(+) 15.15	(+) 22.47
Tirutturaippundi	169,028	137,861	31,167	196,040	158,859	37,181	(+) 15.98	(+) 15.23	(+) 19.30
Vedaranniyam	151,822	130,351	21,471	176,097	149,524	26,573	(+) 15.59	(+) 14.71	(+) 23.76
Pattukkottai	269,049	213,235	55,814	310,607	239,944	70,663	(+) 15.45	(+) 12.53	(+) 26.60
Peravurani	84,297	84,297	..	101,606	101,606	..	(+) 20.53	(+) 20.53	..
THANJAVUR DISTRICT ..	3,550,063	2,778,375	771,688	4,063,545	3,126,588	936,957	(+) 14.46	(+) 12.53	(+) 21.42

This table records the decadal changes in the distribution of population for the different taluks of Thanjavur district.

The increase in population in the district during the decade is 14.46 per cent, as against the State average of 17.50 per cent. The Orattanadu taluk has recorded the highest percentage of decadal variation of population with 22.72 per cent followed by Peravurani 20.53 per cent, while the lowest decadal variation of only 9.37 per cent is found in Mayuram taluk.

TABLE 3.

DISTRIBUTION OF VILLAGES BY POPULATION RANGES.

Range of population.	Number of villages in each range.	Percentage of villages in each range.
(1)	(2)	(3)
less than 200	49	2.83
200—499	104	6.02
500—1,999	1,043	60.36
2,000—4,999	469	27.14
5,000—9,999	61	3.53
10,000 + ...	2	0.12
TOTAL ..	1,728	100.00

Table 3 provides useful data on the distribution of villages by population ranges in the district. It is seen that the maximum number of inhabited villages viz., 1,043 is in the population range of 500—1,999, i.e., 60.36 per cent. There are only two (0.12 per cent) villages, which have a population of above 10,000.

TABLE 4.

DISTRIBUTION OF VILLAGES BY DENSITY.

Range of density (per sq. km.)	Total number of villages in each density range.	Percentage of villages in each density range.
(1)	(2)	(3)
upto 10	6	0.35
11—20	1	0.06
21—50	17	0.98
51—100	14	0.81
101—200	133	0.70
201—300	317	18.34
301—500	770	44.56
501 and above	470	27.20
Not known	..	..
TOTAL ..	1,728	100.00

Table 4 gives the distribution of villages by different density ranges.

TABLE 5.

PROPORTION OF SCHEDULED CASTE POPULATION TO TOTAL POPULATION IN THE VILLAGES.

Percentage range of Scheduled Caste population to total population.	*Number of villages in each range.*	*Percentage of villages in each range.*
(1)	(2)	(3)
Nil	52	3.01
5 or less	86	4.98
6—10	120	6.94
11—15	157	9.09
16—20	154	8.91
21—30	289	16.72
31 and above	870	50.35
TOTAL	1,728	100.00

Table 5 furnishes similar data on Scheduled Caste population in the villages of Thanjavur district. It is noted that in the percentage range of 31 and above there are as many as 870 villages (50.35 per cent), while there are only 86 villages in the range of 5 or less.

TABLE 6.

PROPORTION OF SCHEDULED TRIBE POPULATION TO TOTAL POPULATION IN THE VILLAGES.

Percentage range of Scheduled Tribe population to total population.	*Number of villages in each range.*	*Percentage of villages in each range.*
(1)	(2)	(3)
Nil	1,589	91.96
0—5	138	7.98
6—15	—	—
16—25	—	..
26—35	..	..
36—50	..	..
51 and above	1	0.06
TOTAL	1,728	100.00

Table 6 shows the proportion of scheduled tribe population to total population in the villages of Thanjavur district. It is seen that in the percentage range of 0 to 5 of Scheduled tribe population to total population, there are 138 villages, while there is only one village in the range of 51 and above.

TABLE 7.

PROPORTION OF SCHEDULED CASTE/SCHEDULED TRIBE POPULATION IN TOWNS.

Serial number and name of the Town.	*Total population.*	*Total Scheduled Caste population.*	*Percentage of Scheduled Caste Population to total population.*	*Total Scheduled Tribe population.*	*Percentage of Scheduled Tribe Population to total population.*
(1)	(2)	(3)	(5)	(4)	(6)
1. Aduthurai *alias* Maruthuvakuci	10,561	1,253	11.86	See Nagappattinam Urban Agglomeration.	..
2. Akkaraipettai	12,902	905	7.01	112	0.87
3. Ammapettai	21,179	892	4.21	See Nagappattinam Urban Agglomeration.	..
4. Andanappettai	11,398	377	3.31	79	0.69
5. Atirampattinam	141,794	See Kumbakonam Urban Agglomeration.		See Kumbakonam Urban Agglomeration.	
6. Ayyampettai	8,962	5,989	4.22	114	0.08
7. Dharasuram	132,832	567	6.33	7	0.08
8. Kumbakonam	10,410	5,422	4.08	107	0.08
Kumbakonam Urban Agglomeration	19,434	1,394	13.39	..	..
Dharasuram	51,738	3,751	19.30	58	0.30
Kumbakonam	67,675	3,048	5.89	445	0.86
9. Kuttalam	16,487	2,648	3.91	376	0.56
10. Kuttanallur		1,384	8.39	138	0.84
11. Mannargudi		See Nagappattinam Urban Agglomeration.			
12. Mayuram		5,888	6.50	490	0.54
13. Muttupet		102	1.55	..	..
14. Nagappattinam		212	17.17	..	..
Nagappattinam Urban Agglomeration	90,650	5,574	6.73	490	0.59
Akkaraipettai	6,587	614	9.36	2	0.03
Andanappettai	1,235	378	3.66	31	0.30
Nagappattinam	82,828	1,104	8.50	93	0.72
15. Nidamangalam	6,561	2,306	4.66	242	0.49
16. Orattanadu (Mukthambalpuram)	10,332	4,707	18.45	24	0.09
17. Papanasam	12,986	11,413	6.20	393	0.21
18. Pattukkottai	49,484	1,863	13.29	39	0.28
19. Sirkazhi	25,507	4,978	11.40	270	0.62
20. Thanjavur	184,105	1,007	9.51	..	..
21. Thiruvaiyaru	14,013	1,337	11.14	..	..
22. Thiruvarur	43,654	1,377	13.34	..	..
23. Tirubuvanam	10,584	972	8.90	..	..
24. Tirukkattuppalli	11,999	4,530	21.89	200	..
25. Tirumullaivasal	10,326	1,236	10.93	87	0.97
26. Tirunageswaram	10,925	1,979	10.63	25	0.77
27. Tirutturaippundi	20,694	1,252	21.45	101	0.13
28. Tiruvidaimaruudur	11,305	1,373	14.73	1.73	1.73
29. Tranquebar	18,610	3,649	13.73	40	0.15
30. Vaitheeswaran Koil	5,838				
31. Valangiman	9,323	73,604	7.86	3,359	0.36
32. Vedaranniyam	26,573				
All Towns	936,957				

This table 7 gives the proportion of Schduled Caste and Schedule Tribe population in the various towns of Thanjavur district. It is seen that Tiruturaippundi town has recorded the highest percentage of Scheduled Caste population with 21.89 per cent while Vaitheeswaran Koil town has recorded the highest Scheduled Tribe population of 1.73 per cent. In Akkarapettai town, the persentage of Scheduled Caste population is the lowest with only 0.03, while in Aduthurai, Atirampattinam, Kuttalam, Tirubuvanam, Tirukattuppalli, Tirumullaivasal, Tirunageswaram and Valangiman town there are no Scheduled tribes at all during the 1981 census.

TABLE 8.

LITERACY RATES BY POPULATION RANGES OF VILLAGES

Range of population.	*Number of villages in each range.*	*Literacy rate.*
(1)	(2)	(3)
LESS THAN 200	49	35.57
200—499	104	37.87
500—1,999	1,043	44.55
2,000—4,999	469	45.00
5,000—9,999	61	50.90
10,000+	2	51.54
TOTAL	1,728	45.93

This table shows the literacy rates of different population ranges of village in Thanjavur district. The literacy rate of the rural population of Thanjavur district is 45.93. The highest literacy rate of 51.54 per cent is seen in the population range of 10,000 and above, while the lowest literacy rate of 35.57 per cent is found in the smallest population range of 200 and below.

TABLE 9.

LITERACY RATES FOR TOWNS.

Serial number and name of the Town.	*Literacy Rate.*
(1)	(2)
1. Aduthurai alias Maruthuvakudi	61.64
2. Akkaraipettai	*See* Nagappattinam Urban Agglomeration.
3. Ammapettai	60.87
4. Andanappettai	*See* Nagappattinam Urban Agglomeration.
5. Atirampattinam	51.20
6. Ayyampettai	62.22
7. Dharasuram	*See* Kumbakonam Urban Agglomeration.
8. Kumbakonam	*See* Kumbakonam Urban Agglomeration.
Kumbakonam Urban Agglomeration	67.43
Dharasuram	52.10
Kumbakonam	68.46
9. Kuttalam	64.98
10. Kuttanallur	56.64
11. Mannargudi	70.63
12. Mayuram	73.86
13. Muttupet	56.01
14. Nagappattinam	*See* Nagappattinam Urban Agglomeration.
Nagappattinam Urban Agglomeration	59.56
Akkaraipettai	29.59
Andanappettai	58.95
Nagappattinam	61.95
15. Nidamangalam	63.02
16. Orattanadu (Muthambalpuram)	68.42
17. Papanasam	64.62
18. Pattukkottai	62.27
19. Sirkazhi	65.06
20. Thanjavur	70.69
21. Thiruvaiyaru	65.53
22. Thiruvarur	67.13
23. Tirubuvanam	52.76
24. Tirukkattuppalli	62.51
25. Tirumullaivasal	38.36
26. Tirunageswaram	54.26
27. Tiruturaippundi	66.57
28. Tiruvidaimarudur	62.86
29. Tranquebar	59.69
30. Vaitheeswaran Koil	59.64
31. Valangiman	64.79
32. Vedaranniyam	55.66
All Towns	65.13

This table furnishes the literacy rate of all census towns of Thanjavur district. The literacy rates in the urban areas vary widely between 38 to 74 per cent. It is however seen to be highest with 73.86 per cent in Mayuram and at the lowest with 38.36 per cent in Tirumullaivasal.

TABLE 10.

PERCENTAGE OF LITERATES, WORKERS, NON-WORKERS AND SCHEDULED CASTE/TRIBE POPULATION IN THE DISTRICT.

Name of taluk.	Total Rural Urban.	Total population. Persons.	Total population. Males.	Total population. Females.	Percentage of. S.C. Population to total population.	Percentage of. S.T. Population to total population.	Percentage of. Literates to total population. Persons.	Percentage of. Literates to total population. Males.	Percentage of. Literates to total population. Females.
(1)	(2)	(3)	(4)	(5)	(6)	(7)	(8)	(9)	(10)
Sirkazhi	T	237,714	120,304	117,410	32.82	0.61	45.83	57.97	33.39
	R	196,043	99,146	96,897	36.05	0.13	43.31	55.87	30.46
	U	41,671	21,158	20,513	17.60	0.30	57.69	67.79	47.27
Mayuram	T	454,619	227,585	227,034	26.58	0.18	52.83	64.45	41.18
	R	357,924	179,286	178,638	32.07	0.12	48.14	60.79	35.45
	U	96,695	48,299	48,396	6.23	0.41	70.18	78.04	62.34
Tiruvidaimarudur	T	171,206	85,917	85,289	26.45	0.26	49.06	62.12	35.90
	R	138,756	69,663	69,093	30.12	0.26	46.69	60.18	33.10
	U	32,450	16,254	16,196	10.77	0.27	59.17	70.46	47.84
Kumbakonam	T	342,077	163,489	160,588	15.21	0.07	55.95	66.77	44.93
	R	171,358	86,444	84,914	23.70	0.06	46.56	59.16	33.73
	U	152,719	77,045	45,674	4.56	0.07	66.48	75.32	57.49
Nannilam	T	342,154	171,707	170,447	30.85	0.05	51.39	63.94	38.74
	R	342,154	171,707	170,447	30.85	0.05	51.39	63.94	38.74
	U	..		...	...	...	...	..	..
Papanasam	T	288,240	144,359	143,881	26.39	0.15	47.67	59.87	35.44
	R	241,631	121,140	120,491	29.92	0.07	44.71	57.28	32.08
	U	46,609	23,219	23,390	8.06	0.61	63.03	73.39	52.75
Thiruvaiyaru	T	159,643	79,983	79,660	22.84	0.05	51.49	63.00	39.85
	R	133,631	66,987	66,644	24.89	0.03	49.03	61.05	36.94
	U	26,012	12,996	13,016	12.30	0.15	64.14	73.58	54.71
Thanjavur	T	345,781	176,009	169,772	14.70	0.12	59.61	69.91	48.93
	R	161,766	81,514	80,252	24.36	0.02	47.01	60.50	33.31
	U	184,015	94,495	89,520	6,20	0.21	70.69	78.03	62.93
Orattanadu	T	215,852	108,071	107,781	15.07	0.03	39.15	53.67	24.60
	R	205,520	102,748	102,772	15.64	0.02	37.68	52.41	22.96
	U	10,332	5,323	5,009	3.66	0.30	68.42	77.94	58.30
Mannargudi	T	362,564	182,708	179,756	26.68	0.16	50.39	62.56	38.03
	R	284,831	143,988	140,843	31.36	0.03	45.99	59.16	32.53
	U	77,733	38,720	39,013	9.54	0.65	66.49	75.19	57.85
Thiruvarur	T	171,262	85,918	85,344	34.07	0.17	64.96	66.75	43.10
	R	127,608	64,117	63,491	41.83	0.01	50.80	63.48	38.00
	U	43,644	21,801	21,853	11.40	0.62	67.13	76.38	57.91
Nagappattinam	T	206,083	103,050	103,033	22.03	0.30	52.41	64.41	40.41
	R	114,433	57,886	57,547	34.24	0.11	46.80	59.96	33.55
	U	90.650	45,164	45,486	6.50	0.54	59.56	70.10	49.10
Tiruturaippundi	T	196,040	99,164	99,164	35.01	0.27	48.30	61.31	34.98
	R	158,859	80,586	80,586	39.43	0.12	45.12	58.68	31.15
	U	37,181	18,578	18,578	15.91	0.91	61.89	72.72	51.08
Vedaranniyam	T	176,097	88,781	88,781	20.21	0.15	47.76	62.65	32.62
	R	149,524	75,837	75,837	21.36	0.16	45.35	61.70	30.56
	U	26,573	12,944	12,944	13.73	0.15	55.66	68.19	43.75
Pattukkottai	T	310,607	155,679	155,679	11.03	0.13	45.07	58.04	31.97
	R	239,944	120,522	120,522	12.95	0.06	40.94	54.44	27.30
	U	70,663	35,157	35,157	4.53	0.34	58.96	70.38	47.64
Peravurani	T	101,606	51,000	51,000	9.40	0.25	41.69	56.03	27.25
	R	101,606	51,000	51,000	9.40	0.25	41.69	56.03	27.25
	U	..	..	..	..	..	..	..	..
THANJAVUR DISTRICT	T	4,063,545	2,043 724	2;019,821	23.21	0 15	50.36	62.63	37.94
	R	3,126,588	1,572,571	1,554,017	27.82	0.08	45.93	53.11	32.59
	U	936,957	465,804	465,804	7.86	0.36	65.13	74.39	55.77

TABLE 10.

PERCENTAGE OF LITERATES, WORKERS, NON-WORKERS AND SCHEDULED CASTE/TRIBE POPULATION IN THE DISTRICT.

Name of Taluk.	Total Rural Urban.	Percentage of: Main Workers to total population.			Marginal workers to total population.			Total Workers to total population.			Non-Workers to total population.		
		Persons.	Males.	Females.	Persons.	Males.	Females.	Persons.	Males.	Females.	Persons.	Males.	Females.
(1)	(2)	(11)	(12)	(13)	(14)	(15)	(16)	(17)	(18)	(19)	(20)	(21)	(22)
Sirkazhi	T	36.72	55.92	17.04	3.42	1.40	5.49	40.14	57.32	22.53	59.86	42.68	77.47
	R	38.43	57.45	18.96	3.24	1.33	5.20	41.67	58.78	24.16	58.33	41.22	75.84
	U	38.67	48.74	7.97	4.26	1.74	6.85	32.93	50.48	14.82	67.07	49.52	85.18
Mayuram	T	35.25	55.29	15.16	2.61	0.87	4.35	37.86	56.16	19.51	62.14	43.84	80.49
	R	37.59	57.16	17.94	3.17	1.02	5.34	40.76	58.18	23.28	59.24	41.32	76.72
	U	26.57	48.31	4.86	0.53	0.34	0.73	27.10	48.65	5.59	72.90	51.35	94.41
Tiruvidaimarudur	T	35.34	57.37	13.15	2.80	0.96	4.66	38.14	58.33	17.81	61.86	41.67	82.19
	R	35.83	58.15	13.33	3.16	0.96	5.36	38.99	59.11	19.69	61.01	40.89	81.31
	U	33.22	54.01	12.35	1.32	0.95	1.69	34.54	54.96	14.04	65.46	45.04	85.96
Kumabakonam	T	33.19	55.16	10.84	2.10	0.71	3.51	35.29	55.87	14.35	64.71	44.13	85.65
	R	36.02	57.44	14.23	3.00	0.82	5.22	39.02	58.26	19.45	60.18	41.74	80.55
	U	30.02	52.59	7.03	1.09	0.60	1.59	31.11	53.19	8.62	68.89	46.81	91.38
Nannilam	T	37.16	55.57	18.61	3.29	1.15	5.45	40.45	56.72	24.06	59.55	43.28	75.94
	R	37.16	55.57	18.61	3.29	1.15	5.45	40.45	56.72	24.06	59.55	43.28	75.94
	U	..	..	..	..	..	..	..	..	..	..	..	..
Papanasam	T	38.09	57.64	18.47	3.22	1.18	5.26	41.31	58.82	23.73	58.69	41.18	76.27
	R	39.70	59.00	20.30	;3.51	1.24	5.80	43.21	60.24	26.10	56.09	39.76	73.90
	U	29.73	50.55	9.06	1.68	0.88	2.48	31.41	51.43	11.54	68.59	48.57	88.46
Thiruvaivaru	T	36.93	56.03	17.76	2.62	1.28	3.96	39.55	57.31	21.72	60.45	42.69	78.28
	R	38.56	57.55	19.47	2.68	1.22	4.15	41.24	58.77	23.62	58.76	41.23	76.38
	U	28.59	48.21	9.00	2.28	1.58	2.97	30.87	49.79	11.97	69.13	50.21	88.03
Thanjavur	T	33.45	51.72	14.52	1.93	0.82	3.07	35.38	52.24	17.59	64.62	47.76	82.41
	R	39.45	56.99	21.64	3.32	1.08	5.60	42.77	58.07	27.24	57.23	41.93	72.76
	U	28.19	47.17	8.14	0.70	0.60	0.81	28.89	47.77	8.95	71.11	52.23	91.05
Orattanadu	T	38.15	56.92	19.34	4.82	1.66	7.97	42.97	58.58	27.31	57.03	41.42	72.99
	R	38.67	57.37	19.98	5.05	1.73	8.36	43.72	59.10	28.34	56.28	40.90	71.66
	U	27.77	48.19	6.07	0.26	0.32	0.20	28.03	48.51	6.27	71.97	51.49	93.73
Mannargudi	T	36.97	55.67	17.98	3.26	1.19	5.36	40.23	56.86	23.34	59.77	43.14	76.66
	R	39.19	57.60	20.37	3.94	1.35	6.59	43.13	58.95	26.96	56.87	41.05	73.04
	U	28.85	48.49	9.36	0.77	0.61	0.93	29.62	49.10	10.29	70.38	50.90	89.71
Thiruvarur	T	38.66	54.17	23.06	0.65	0.30	1.00	39.31	54.47	24.06	60.69	45.53	75.94
	R	42.34	56.08	28.47	0.81	0.35	1.27	43.15	56.43	29.74	56.85	43.57	70.26
	U	27.91	48.54	7.34	0.18	0.16	0.20	28.09	48.70	7.54	71.91	51.30	92.46
Nagappattinam	T	34.28	51.39	17.17	1.18	0.60	1.76	35.46	51.99	18.93	64.54	48.01	81.07
	R	40.47	55.47	25.37	1.67	0.71	2.64	42.14	56.18	28.01	57.86	43.82	71.99
	U	26.40	46.16	6.78	0.56	0.46	0.65	26.96	46.62	7.43	73.04	53.38	92.57
Tirutturaippundi	T	40.14	55.67	24.24	2.27	1.04	3.54	42.41	56.71	27.78	57.59	43.29	72.22
	R	42.77	57.16	27.95	2.33	0.97	3.73	45.10	58.13	31.68	54.90	41.87	68.32
	U	28.90	49.17	8.66	2.05	1.37	2.73	30.95	50.54	11.39	69.05	49.46	88.61
Vedaranniyam	T	34.42	55.05	13.44	3.95	1.83	6.10	38.37	56.88	19.54	61.63	43.12	80.46
	R	35.08	55.30	14.28	4.43	2.07	6.85	39.51	57.37	21,13	60.49	42.63	78.87
	U	30.67	53.59	8.89	1.26	0.40	2.09	31.93	53.99	10.98	68.07	46.01	89.02
Pattukkottai	T	37.90	55.65	20.07	1.80	0.42	3.18	39.70	56.07	23.25	60.30	43.93	76.75
	R	40.99	57.95	23.87	2.18	0.46	3.92	43.17	48.41	27.79	56.83	41.59	72.21
	U	27.43	47.77	7.28	0.50	0.29	0.72	27.93	48.06	8.00	72.07	51.94	92.00
Peravurani	T	40.74	58.08	23.26	2.65	0.84	4.48	43.39	58.92	27.74	56.61	41.08	72.26
	R	40.74	58,08	23.26	2.65	0.84	4.48	43.39	58.92	27.74	56.61	41.08	72.26
	U	..	..	..	..	..	..	..	..	..	..	..	..
THANJAVUR DISTRICT	T	36.36	55.29	17.27	2.67	1.00	4.36	39.06	56.29	21.63	60.94	43.71	78.37
	R	38.75	57.16	20.13	3.16	1.11	5.24	41.91	58.27	25.37	58,09	41.73	74.63
	U	28.50	49.06	7.71	1.04	0.64	1.44	29.54	49.70	9.15	70.46	50.30	90.85

Table 10 gives talukwise distribution of literates, workers, non-workers, Scheduled Caste/ Scheduled Tribe population and total population sexwise for both rural and urban areas of Thanjavur distrtct. It is seen that the percentage of Schduled Caste population to total population of Thanjavur district is 23.21 as against 18.35 for the State. The percentage of Scheduled Tribe population of Tamil Nadu is 1.07 whereas that of Thanjavur district is only 0.15. Tirutturaippundi taluk has recorded the highest percentage of Scheduled Caste population with 35.01 while Sirkazhi has the highest percentage of Schedule Tribe population of 0.61.

The percentage of urban population to total population of Thanjavur district is 23.06, as against 32.95 for the State.

The literacy rate of Thanjavur district works out to 50.36, as against the literacy rate of 46.76 of Tamil Nadu. Among the taluks, Thanjavur has recorded a maximvm of 59.61 percent of literates, while Orattanadu has got a minimum of 39.15 per cent of literates.

The percentage of main workers to total population of Thanjavur district works out to 36.19. The percentage of total workers to total population of the district is 39. The percentage of non-workers to total population of the district is 66.94 while that of the Tamil Nadu is 58.27. The percentage of non-workers is high in Kumbakonam taluk with 64.71.

DISTRICT PRIMARY CENSUS ABSTRACT

DISTRICT PRIMARY CENSUS ABSTRACT.

District/Taluk/Urban Agglomeration/City/Town.	Total rural urban.	Area in Km².	Number of occupied residential houses.	Number of house-holds.	Total population (including Institutional and Houseless population).			Scheduled Castes.		
					Persons.	Males.	Females.	Persons.	Males.	Females.
(1)	(2)	(3)	(4)	(5)	(6)	(7)	(8)	(9)	(10)	(11)
THANJAVUR DISTRICT	T	8,280.0	848,827	877,806	4,063,545	2,043,724	2,019,821	942,343	478,133	465,210
	R	7,955.5	675,758	690,378	3,126,588	1,572,571	1,554,017	869,739	440,622	429,117
	U	324.5	173,069	187,428	936,957	471,153	465,804	73,604	37,511	36,093
1. Sirkazhi Taluk	T	443.5	50,202	51,372	237,714	120,304	117,410	78,006	39,397	38,609
	R	406.8	42,410	42,828	196,043	99,146	96,897	70,670	35,634	35,036
	U	36.7	7,792	8,544	41,671	21,158	20,513	7,336	3,763	3,573
Tirumullaivasal (P)	U	17.26	1,982	2,057	10,326	5,081	5,245	1,377	726	651
Sirkazhi (M)	U	13.29	4,635	5,231	25,507	13,084	12,423	4,707	2,379	2,328
Vaitheeswaran Koil (P)	U	6.17	1,175	1,256	5,838	2,993	2,845	1,252	658	594
2. Mayuram Taluk	T	731.9	93,614	97,727	454,619	227,585	227,034	120,825	61,388	59,437
	R	695.5	77,116	78,724	357,924	179,286	178,638	114,804	58,440	56,364
	U	36.4	16,498	19,003	96,695	48,299	48,396	6,021	2,948	3,073
Mayuram (M)	U	11.26	11,059	13,326	67,675	33,952	33,723	2,648	1,287	1,361
Kuttalam (P)	U	6.62	2,038	2,131	10,410	5,258	5,152	1,394	686	708
Tranquebar (P)	U	18.51	3,401	3,546	18,610	9,089	9,521	1,979	975	1,004
3. Tiruvidaimarudur Taluk	T	272.4	36,020	38,061	171,206	85,917	85,289	45,283	22,926	22,357
	R	252.1	29,872	31,172	138,756	69,663	69,093	41,787	21,173	20,614
	U	20.3	6,148	6,889	32,450	16,254	16,196	3,496	1,753	1,743
Aduthurai alias Maruthuvakudi (P)	U	6.59	2,017	2,206	10,561	5,298	5,263	1,253	625	628
Tiruvidaimarudur (P)	U	9.86	2,272	2,477	11,305	5,655	5,650	1,236	626	610
Tirubuvanam (P)	U	3.80	1,859	2,206	10,584	5,301	5,283	1,007	502	505
4. Kumbakonam Taluk	T	274.7	63,071	67,703	324,077	163,489	160,588	49,294	25,103	24,191
	R	253.3	36,082	37,493	171,358	86,444	84,914	42,333	21,536	20,797
	U	21.4	26,989	30,210	152,719	77,045	75,674	6,961	3,567	3,394
Tirunageswaram (P)	U	6.75	2,209	2,386	10,925	5,458	5,467	972	501	471
Kumbakonam Urban Agglomeration.	U	14.67	24,780	27,824	141,794	71,587	70,207	5,989	3,066	2,923
(a) Kumbakonam (M)	U	11.53	22,909	25,918	132,832	67,061	65,771	5,422	2,788	2,634
(b) Dharasuram (P)	U	3.14	1,871	1,906	8,962	4,526	4,436	567	278	289
5. Nannilam Taluk	T	762.1	74,755	76,245	342,154	171,707	170,447	105,551	53,816	51,735
	R	762.1	74,755	76,245	342,154	171,707	170,447	105,551	53,816	51,735
	U	..	..	..	..	..	..	..	..	..
6. Papanasam Taluk	T	592.0	62,382	64,607	288,240	144,359	143,881	76,062	38,554	37,508
	R	564.6	53,150	54,954	241,631	121,140	120,491	72,303	36,604	35,699
	U	27.4	9,232	9,653	46,609	23,219	23,390	3,759	1,950	1,809
Papanasam (P)	U	9.56	2,561	2,651	12,986	6,582	6,404	1,104	607	497
Valangiman (P)	U	5.59	1,913	1,954	9,323	4,608	4,715	1,373	686	687
Ammapettai (P)	U	6.74	2,536	2,708	12,902	6,453	6,449	905	457	448
Ayyampettai (P)	U	5.47	2,222	2,340	11,398	5,576	5,822	377	200	177
7. Thiruvaiyaru Taluk	T	271.8	34,084	35,335	159,643	79,983	79,660	36,465	18,320	18,145
	R	261.4	28,895	29,847	133,631	66,987	66,644	33,265	16,720	16,545
	U	10.4	5,189	5,488	26,012	12,996	13,016	3,200	1,600	1,600
Tirukkattuppalli (P)	U	4.79	2,462	2,469	11,999	6,119	5,880	1,337	677	660
Thiruvaiyaru (P)	U	5.61	2,727	2,992	14,013	6,877	7,136	1,863	923	940
8. Thanjavur Taluk	T	584.1	67,974	70,448	345,781	176,009	169,772	50,815	25,655	25,160
	R	554.9	34,284	34,844	161,766	81,514	80,252	39,402	19,705	19,697
	U	29.2	33,690	35,604	184,015	94,495	89,520	11,413	5,950	5,463
Thanjavur (M)	U	29.15	33,690	35,604	184,015	94,495	89,520	11,413	5,950	5,463
9 Orattanadu Taluk	T	589.8	42,457	44,189	215,852	108,071	107,781	32,524	16,230	16,294
	R	587.5	40,514	42,180	205,520	102,748	102,772	32,146	16,013	16,133
	U	2.3	1,943	2,009	10,332	5,323	5,009	378	217	161
Orattanadu (P) (Mukthambalpuram)	U	2.32	1,943	2,009	10,332	5,323	5,009	378	217	161
10 Mannargudi Taluk	T	779.7	77,786	79,366	362,564	182,708	179,856	96,733	49,078	47,655
	R	752.9	62,680	63,387	284,831	143,988	140,843	89,320	45,335	43,985
	U	26.8	15,106	15,979	77,733	38,720	39,013	7,413	3,743	3,670
Nidamangalam (P)	U	3.57	1,216	1,333	6,561	3,321	3,240	614	309	305
Kuttanallur (P)	U	11.97	3,978	4,094	19,434	8,908	10,526	3,751	1,889	1,862
Mannargudi (M)	U	11.24	9,912	10,552	51,738	26,491	25,247	3,048	1,545	1,503
11 Thiruvarur Taluk	T	308.2	36,279	37,682	171,262	85,918	85,344	58,356	29,563	28,793
	R	296.7	28,466	29,087	127,608	64,117	63,391	53,378	27,091	26,287
	U	11.5	7,813	8,595	43,654	21,801	21,853	4,978	2,472	2,506
Thiruvarur (M)	U	11.48	7,813	8,595	43,654	21,801	21,853	4,978	2,472	2,506
12 Nagappattinam Taluk	T	310.6	42,664	45,099	206,083	103,050	103,033	45,407	23,041	22,366
	R	292.6	26,294	26,844	115,433	57,886	57,547	39,519	20,078	19,441
	U	18.0	16,370	18,255	90,650	45,164	45,486	5,888	2,963	2,925
Nagappattinam Urban Agglomeration	U	17.99	16,370	18,255	90,650	45,164	45,486	5,888	2,963	2,925
(a) Nagappattinam (M)	U	13.29	14,860	16,730	82,828	41,186	41,642	5,574	2,809	2,765
(b) Andanappettai (P)	U	0.70	262	269	1,235	622	613	212	107	105
(c) Akkaraippettai (P)	U	4.00	1,248	1,256	6,587	3,356	3,231	102	47	55
13 Tirutturaippundi Taluk	T	590.1	43,045	43,671	196,040	99,164	96,876	68,624	34,892	33,732
	R	566.9	35,603	35,970	158,859	80,586	78,273	62,710	31,831	30,879
	U	23.2	7,442	7,701	37,181	18,578	18,603	5,914	3,061	2,853
Tirutturaippundi (P)	U	11.94	4,266	4,346	20,694	10,552	10,142	4,530	2,335	2,195
Muttupet (P)	U	11.27	3,176	3,355	16,487	8,026	8,461	1,384	726	658

DISTRICT PRIMARY CENSUS ABSTRACT.

District/Taluk/Urban Agglomeration/City/Town.	Total Rural Urban.	Scheduled Tribes. Persons.	Scheduled Tribes. Males.	Scheduled Tribes. Females.	Literates. Persons.	Literates. Males.	Literates. Females.	Main Workers: Total Main Workers (I—IX): Persons.	Main Workers: Total Main Workers (I—IX): Males.	Main Workers: Total Main Workers (I—IX): Females.
(1)	(2)	(12)	(13)	(14)	(15)	(16)	(17)	(18)	(19)	(20)
THANJAVUR DISTRICT ..	T	6,012	3,006	3,006	2,046,358	1,280,056	766,302	1,478,849	1,130,087	348,762
	R	2,653	1,361	1,292	1,436,077	929,547	506,530	1,211,752	898,926	312,826
	U	3,359	1,645	1,714	610,281	350,509	359,772	267,097	231,161	35,936
1. Sirkazhi Taluk ..	T	388	193	195	108,945	69,736	39,209	87,281	67,273	20,008
	R	263	133	130	84,907	55,394	29,513	75,335	56,961	18,374
	U	125	60	65	24,038	14,342	9,696	11,946	10,312	1,634
Tirumullaivasal (P) ..	U	..	..	..	3,961	2,484	1,477	3,516	2,709	807
Sirkazhi (M)	U	24	14	10	16,595	9,726	6,869	6,655	5,989	666
Vaitheeswaran Koil (P) ..	U	101	46	55	3,482	2,132	1,350	1,775	1,614	161
2. Mayuram Taluk	T	831	412	419	240,172	146,684	93,488	160,236	125,826	34,410
	R	430	219	211	172,311	108,992	63,319	134,550	102,491	32,059
	U	401	193	208	67,861	37,692	30,169	25,686	23,335	2,351
Mayuram (M)	U	376	185	191	49,988	27,680	22,308	18,124	16,673	1,451
Kuttalam (P)	U	..	..	..	6,764	3,932	2,832	3,065	2,633	432
Tranquebar (P)	U	25	8	17	11,109	6,080	5,029	4,497	4,029	468
3. Tiruvidaimarudur Taluk	T	449	231	218	83,987	53,372	30,615	60,501	49,288	11,213
	R	362	187	175	64,787	41,920	22,867	49,721	40,509	9,212
	U	87	44	43	19,200	11,452	7,748	10,780	8,779	2,001
Aduthurai alias Maruthuvakudi (P)	U	..	..	..	6,510	3,861	2,649	3,348	2,831	517
Tiruvidaimarudur (P) ..	U	87	44	43	7,106	4,147	2,959	3,138	2,806	332
Tirubuvanam (P) ..	U	..	..	..	5,584	3,444	2,140	4,294	3,142	1,152
4. Kumbakonam Taluk ..	T	214	110	104	181,315	109,168	72,147	107,576	90,173	17,403
	R	100	53	47	79,780	51,137	28,643	61,735	49,653	12,082
	U	114	57	57	101,535	58,031	43,504	45,841	40,520	5,321
Tirunageswaram (P) ..	U	..	..	..	5,928	3,654	2,274	3,407	3,001	406
Kumbakonam Urban Agglomeration.	U	114	57	57	95,607	54,377	41,230	42,434	37,519	4,915
(a) Kumbakonam (M) ..	U	107	53	54	90,938	51,508	39,430	39,152	34,824	4,328
(b) Dharasuram (P) ..	U	7	4	3	4,669	2,869	1,800	3,282	2,695	587
5. Nannilam Taluk	T	185	98	87	175,826	109,788	66,038	127,138	95,421	31,717
	R	185	98	87	175,826	109,788	66,038	127,138	95,421	31,717
	U	..	..	..	..	..	..	..	..	..
6. Papanasam Taluk ..	T	445	217	228	137,417	86,423	50,994	109,786	83,210	26,576
	R	161	83	78	108,039	69,383	38,656	95,929	71,472	24,457
	U	284	134	150	29,378	17,040	12,338	13,857	11,738	2,119
Papanasam (P)	U	93	44	49	8,392	4,963	3,429	3,502	3,128	374
Valangiman (P)	U	..	..	..	6,040	3,507	2,533	2,967	2,402	565
Ammapettai (P)	U	112	59	53	7,854	4,562	3,292	4,247	3,451	796
Ayyampettai (P)	U	79	31	48	7,092	4,008	3,084	3,141	2,757	384
7. Thiruvaiyaru Taluk ..	T	75	39	36	82,200	50,459	31,741	58,964	44,816	14,148
	R	36	17	19	65,516	40,896	24,620	51,527	38,551	12,976
	U	39	22	17	16,684	9,563	7,121	7,437	6,265	1,172
Tirukkattuppalli (P) ..	U	..	..	..	7,501	4,489	3,012	3,558	2,946	612
Thiruvaiyaru (P) ..	U	39	22	17	9,183	5,074	4,109	3,879	3,319	560
8. Thanjavur Taluk ..	T	421	209	212	206,124	123,053	83,071	115,682	91,032	24,650
	R	28	14	14	76,052	49,319	26,733	63,818	46,454	17,364
	U	393	195	198	130,072	73,734	56,338	51,864	44,578	7,286
Thanjavur (M)	U	393	195	198	130,072	73,734	56,338	51,864	44,578	7,286
9. Orattanadu Taluk ..	T	69	32	37	84,515	58,003	26,512	82,352	16,511	20,841
	R	38	21	17	77,446	53,854	23,592	79,483	58,946	20,537
	U	31	11	20	7,069	4,149	2,920	2,869	2,565	304
Orattanadu (P) (Mukthambalpuram)	U	31	11	20	7,069	4,149	2,920	2,869	2,565	304
10. Mannargudi Taluk ..	T	590	302	288	182,688	114,296	68,392	134,054	101,713	52,341
	R	85	45	40	131,003	85,181	45,822	111,628	82,939	28,689
	U	505	257	248	51,685	29,115	22,570	22,426	18,774	3,652
Nidamangalam (P) ..	U	2	1	1	4,135	2,391	1,744	1,800	1,601	199
Kottaimalur (P) ..	U	58	31	27	11,007	5,835	5,172	5,203	3,876	1,327
Mannargudi (M) ..	U	445	225	220	36,543	20,889	15,654	15,423	13,297	2,126
11. Thiruvarur Taluk ..	T	283	146	137	94,130	57,351	36,779	66,220	46,537	19,683
	R	13	9	4	64,824	40,699	24,125	54,035	35,956	18,079
	U	270	137	133	29,306	16,652	12,654	12,185	10,581	1,604
Thiruvarur (M) ..	U	270	137	133	29,306	16,652	12,654	12,185	10,581	1,604
12. Nagappattinam Taluk	T	614	296	318	108,009	66,370	41,639	70,641	52,956	17,685
	R	124	62	62	54,017	34,711	19,306	46,710	32,109	14,601
	U	490	234	256	53,992	31,659	22,333	23,931	20,847	3,084
Nagappattinam Urban Agglomeration.	U	490	234	256	53,992	31,659	22,333	23,931	20,847	3,084
(a) Nagappattinam (M) ..	U	490	234	256	51,315	29,672	21,643	21,267	18,741	2,526
(b) Andanappettai (P) ..	U	..	..	..	728	437	291	444	339	105
(c) Akkraipettai (P) ..	U	..	..	..	1,949	1,550	399	2,220	1,767	453
13. Tirutturaippundi Taluk ..	T	524	262	262	94,685	60,800	33,885	78,686	55,200	23,486
	R	186	95	91	71,674	47,291	24,383	67,940	46,065	21,875
	U	338	167	171	23,011	13,509	9,502	10,746	9,135	1,611
Tirutturaippundi (P) ..	U	200	104	96	13,776	7,971	5,805	6,216	5,311	905
Muttupet (P) ..	U	138	68	75	9,235	5,538	3,697	4,530	3,824	706

DISTRICT PRIMARY CENSUS ABSTRACT

District/Taluk/Urban Agglomeration/City/Town.	Total Rural Urban.	Main Workers. Cultivators (I). Persons.	Cultivators (I). Males.	Cultivators (I). Females.	Agricultural Labourers (II). Persons.	Agricultural Labourers (II). Males.	Agricultural Labourers (II). Females.	Household Industry-Manufacturing, Processing, Servicing and Repairs V (a). Persons.	Household Industry. Males	Household Industry. Females.
(1)	(2)	(21)	(22)	(23)	(24)	(25)	(26)	(27)	(28)	(29)
THANJAVUR DISTRICT..	T	367,809	325,285	42,524	681,825	422,014	259,811	41,086	30,351	10,735
	R	349,721	308,590	41,131	649,371	399,492	249,879	23,057	17,492	5,565
	U	18,088	16,695	1,393	32,454	22,522	9,932	18,029	12,859	5,170
1. Sirkazhi Taluk	T	17,807	16,470	1,337	47,653	31,439	16,214	1,455	856	599
	R	15,961	14,743	1,218	44,571	29,202	15,369	1,284	740	544
	U	1,846	1,727	119	3,082	2,237	845	171	116	55
Tirumullaivasal (P) ..	U	455	432	23	1,351	786	565	39	14	25
Sirkazhi (M)	U	867	810	57	1,312	1,108	204	112	84	28
Vaitheeswaran Koil (P) ..	U	524	485	39	419	343	76	20	18	2
2. Mayuram Taluk ..	T	31,665	28,600	3,065	82,282	54,900	27,382	2,559	2,057	502
	R	29,919	26,929	2,990	79,545	52,638	26,907	1,801	1,466	335
	U	1,746	1,671	75	2,737	2,262	475	758	591	167
Mayuram (M)	U	939	920	19	589	571	18	593	455	138
Kuttalam (P)	U	434	405	29	959	643	316	54	45	9
Tranquebar (P)	U	373	346	27	1,189	1,048	141	111	91	20
3. Tiruvidaimarudur Taluk	T	16,013	14,741	1,272	26,667	19,074	7,593	5,021	3,696	1,325
	R	14,925	13,748	1,177	24,078	17,205	6,873	2,393	1,886	507
	U	1,088	993	95	2,589	1,869	720	2,628	1,810	818
Aduthurai alias Maruthuvakudi (P)	U	465	404	61	1,084	784	300	279	224	55
Tiruvidaimarudur (P) ..	U	373	352	21	743	648	95	152	101	51
Tirubuvanam (P) ..	U	250	237	13	762	437	325	2,197	1,485	712
4. Kumbakonam Taluk ..	T	14,711	13,593	1,118	32,667	23,139	9,528	9,590	7,312	2,278
	R	13,131	12,094	1,037	30,560	21,538	9,022	3,076	2,359	717
	U	1,580	1,499	81	2,107	1,601	506	6,514	4,953	1,561
Thirunageswaram (P) ..	U	317	308	9	551	485	66	1,233	996	237
Kumbakonam Urban Agglomeration	U	1,263	1,191	72	1,556	1,116	440	5,281	3,957	1,324
(a) Kumbakonam (M) ..	U	1,099	1,031	68	1,043	812	231	4,199	3,161	1,038
(b) Dharasuram (P) ..	U	164	160	4	513	304	209	1,082	796	286
5. Nannilam Taluk.. ..	T	26,191	23,268	2,923	76,104	49,408	26,696	2,197	1,737	460
	R	26,191	23,268	2,923	76,104	49,408	26,696	2,197	1,737	460
	U	..	..	..	..	..	..	..	..	..
6. Papanasam Taluk ..	T	26,763	24,045	2,718	58,847	38,013	20,834	3,954	2,886	1,068
	R	25,192	22,578	2,614	55,491	35,590	19,901	2,101	1,462	639
	U	1,571	1,467	104	3,356	2,423	933	1,853	1,424	429
Papanasam (P)	U	360	349	11	656	605	51	123	74	49
Valangiman (P)	U	415	406	9	1,254	808	446	109	78	31
Ammapettai (P)	U	581	503	78	943	577	366	734	568	166
Ayyampettai (P)	U	215	209	6	503	433	70	887	704	183
7. Thiruvaiyaru Taluk ..	T	13,927	12,722	1,205	30,665	19,605	11,060	1,276	885	391
	R	13,119	11,977	1,142	29,072	18,505	10,567	1,072	766	306
	U	808	745	63	1,593	1,100	493	204	119	85
Tirukkattuppalli (P) ..	U	435	398	37	843	560	283	118	65	53
Thiruvaiyaru (P) ..	U	373	347	26	750	540	210	86	54	32
8. Thanjavur Taluk ..	T	23,937	20,715	3,222	32,899	19,070	13,829	4,619	3,166	1,453
	R	22,459	19,320	3,139	29,116	16,279	12,837	1,127	869	258
	U	1,478	1,395	83	3,783	2,791	992	3,492	2,297	1,195
Thanjavur (M)	U	1,478	1,395	83	3,783	2,791	992	3,492	2,297	1,195
9. Orattanadu Taluk ..	T	39,009	34,447	4,562	32,257	17,324	14,933	1,384	1,074	310
	R	38,775	34,232	4,543	32,080	17,197	14,883	1,327	1,042	285
	U	234	215	19	177	127	50	57	32	25
Orattanadu (P) (Mukthambalpuram) ..	U	234	215	19	177	127	50	57	32	25
10. Mannargudi Taluk ..	T	36,355	33,064	3,291	65,289	39,774	25,515	2,236	1,630	606
	R	34,374	31,320	3,054	62,003	37,853	24,150	1,486	1,149	337
	U	1,981	1,744	237	3,286	1,921	1,365	750	481	269
Nidamangalam (P) ..	U	396	321	75	139	117	22	14	12	2
Kuttanallur (P) ..	U	544	473	71	1,803	1,038	765	75	46	29
Mannargudi (M) ..	U	1,041	950	91	1,344	766	578	661	423	238
11. Thiruvarur Taluk ..	T	10,109	8,592	1,517	36,069	19,514	16,555	1,056	805	251
	R	9,335	7,867	1,468	34,346	18,547	15,799	788	620	168
	U	774	725	49	1,723	967	756	268	185	83
Thiruvarur (M) ..	U	774	725	49	1,723	967	756	268	185	83
12. Nagappattinam Taluk	T	10,753	9,186	1,567	28,182	15,780	12,402	1,277	840	437
	R	10,004	8,515	1,489	27,312	15,192	12,120	682	494	188
	U	749	671	78	870	588	282	595	346	249
Nagappattinam Urban Agglomeration	U	749	671	78	870	588	282	595	346	249
Nagappattinam (M) ..	U	707	631	76	677	497	180	567	332	235
Andanappettai (P) ..	U	39	37	2	142	64	78	25	14	11
Akkaraipettai (P) ..	U	3	3	..	51	27	24	3	[illegible]	3
13. Tirutturaippundi Taluk	T	19,627	16,681	2,946	42,236	23,178	19,058	1,130	787	343
	R	18,686	15,792	2,894	39,755	21,620	18,135	874	640	234
	U	941	889	52	2,481	1,558	923	256	147	109
Tirutturaippundi (P) ..	U	483	459	24	1,551	1,009	542	86	58	218
Muttupet (P)	U	458	430	28	930	549	381	170	89	81

DISTRICT PRIMARY CENSUS ABSTRACT.

District/Taluk/Urban Agglomeration/City/Town.	Total Rural Urban.	Main Workers. Other workers [III, IV, V (b) & VI to IX]. Persons.	Males.	Females.	Marginal Workers. Persons.	Males.	Females.	Non-Workers. Persons.	Males.	Females.
(1)	(2)	(30)	(31)	(32)	(33)	(34)	(35)	(36)	(37)	(38)
THANJAVUR DISTRICT	T	388,129	352,437	35,692	108,458	20,410	88,048	2,476,238	893,227	1,583,011
	R	189,603	173,352	16,251	98,743	17,386	81,357	1,816,093	656,259	1,159,834
	U	198,526	179,085	19,441	9,715	3,024	6,691	660,145	236,968	423,177
1. Sirkazhi Taluk	T	20,366	18,508	1,858	8,138	1,690	6,448	142,295	51,341	90,954
	R	13,519	12,276	1,243	6,363	1,321	5,042	114,345	40,864	73,481
	U	6,847	6,232	615	1,775	369	1,406	27,950	10,477	17,473
Tirumullaivasal (P) ..	U	1,671	1,477	194	332	8	324	6,478	2,364	4,114
Sirkazhi (M)	U	4,364	3,987	377	1,000	245	755	17,852	6,850	11,002
Vaitheeswaran Koil (P) ..	U	812	768	44	443	116	327	3,620	1,263	2,357
2. Mayuram Taluk ..	T	43,730	40,269	3,461	11,874	1,987	9,887	282,509	99,772	182,737
	R	23,285	21,458	1,827	11,358	1,824	9,534	212,016	74,971	137,045
	U	20,445	18,811	1,634	516	163	353	70,493	24,801	45,692
Mayuram (M)	U	16,003	14,727	1,276	245	97	148	49,306	17,182	32,124
Kuttalam (P)	U	1,618	1,540	78	39	22	17	7,306	2,603	4,703
Tranquebar (P)	U	2,824	2,544	280	232	44	188	13,881	5,016	8,865
3. Tiruvidaimarudur Taluk	T	12,800	11,777	1,023	4,804	826	3,978	105,901	35,803	70,098
	R	8,325	7,670	655	4,377	672	3,705	84,658	28,482	56,176
	U	4,475	4,107	368	427	154	273	21,243	7,321	13,922
Aduthurai alias Maruthuvakudi (P)	U	1,520	1,419	101	122	51	71	7,091	2,416	4,675
Tiruvidaimarudur (P) ..	U	1,870	1,705	165	125	61	64	8,042	2,788	5,254
Tirubuvanam (P) ..	U	1,085	983	102	180	42	138	6,110	2,117	3,993
4. Kumbakonam Taluk	T	50,608	46,129	4,479	6,802	1,165	5,637	209,699	72,151	137,548
	R	14,968	13,662	1,306	5,137	706	4,431	104,486	36,085	68,401
	U	35,640	32,467	3,173	1,665	459	1,206	105,213	36,066	69,147
Tirunageswaram (P) ..	U	1,306	1,212	94	692	61	631	6,826	2,396	4,430
Kumbakonam Urban Agglomeration.	U	34,334	31,255	3,079	973	398	575	98,387	33,670	64,717
(a) Kumbakonam (M) ..	U	32,811	29,820	2,991	954	388	566	92,726	31,849	60,877
(b) Dharasuram (P) ..	U	1,523	1,435	88	19	10	9	5,661	1,821	3,840
5. Nannilam Taluk ..	T	22,646	21,008	1,638	11,266	1,970	9,296	203,750	74,316	129,434
	R	22,646	21,008	1,638	11,266	1,970	9,296	203,750	74,316	129,434
	U	..	..	..	..	..	..	..	..	..
6. Papanasam Taluk ..	T	20,222	18,266	1,956	9,275	1,701	7,574	169,179	59,448	109,731
	R	13,145	11,842	1,303	8,490	1,497	6,993	137,212	48,171	89,041
	U	7,077	6,424	653	785	204	581	31,967	11,277	20,690
Papanasam (P)	U	2,363	2,100	263	181	28	153	9,303	3,426	5,877
Valangiman (P)	U	1,189	1,110	79	111	30	81	6,245	2,176	4,069
Ammapettai (P)	U	1,989	1,803	186	233	56	177	8,422	2,946	5,476
Ayyampettai (P)	U	1,536	1,411	125	260	90	170	7,997	2,729	5,268
7. Thiruvaiyaru Taluk ..	T	13,096	11,604	1,492	4,177	1,025	3,152	96,502	34,142	62,360
	R	8,264	7,303	961	3,585	819	2,766	78,519	27,617	50,902
	U	4,832	4,301	531	592	206	386	17,983	6,525	11,458
Tirukkattuppalli (P) ..	U	2,162	1,923	239	174	89	85	8,267	3,084	5,183
Thiruvaiyaru (P) ..	U	2,670	2,378	292	418	117	301	9,716	3,441	6,275
8. Thanjavur Taluk ..	T	54,227	48,081	6,146	6,666	1,446	5,220	223,433	83,531	139,902
	R	11,116	9,986	1,130	5,376	880	4,496	92,572	34,180	58,392
	U	43,111	38,095	5,016	1,290	566	724	130,861	49,351	81,510
Thanjavur (M)	U	43,111	38,095	5,016	1,290	566	724	130,861	49,351	81,510
9. Orattanadu Taluk ..	T	9,702	8,666	1,036	10,394	1,799	8,595	123,106	44,761	78,345
	R	7,301	6,475	826	10,367	1,782	8,585	115,670	42,020	73,650
	U	2,401	2,191	210	27	17	10	7,436	2,741	4,695
Orattanadu (P) (Mukthambalpuram) ..	U	2,401	2,191	210	27	17	10	7,436	2,741	4,695
10. Mannargudi Taluk ..	T	30,174	27,245	2,929	11,818	2,179	9,639	216,692	78,816	137,876
	R	13,765	12,617	1,148	11,219	1,943	9,276	161,984	59,106	102,878
	U	16,409	14,628	1,781	599	236	363	54,708	19,710	34,998
Nidamangalam (P) ..	U	1,251	1,151	100	65	9	56	5,696	1,711	2,985
Kuttanallur (P) ..	U	2,781	2,319	462	182	63	119	14,049	4,969	9,080
Mannargudi (M) ..	U	12,377	11,158	1,219	352	164	188	35,963	13,030	22,933
11. Thiruvarur Taluk ..	T	18,986	17,626	1,360	1,109	259	850	103,933	39,122	64,811
	R	9,566	8,922	644	1,030	224	806	72,543	27,937	44,606
	U	9,420	8,704	716	79	35	44	31,390	11,185	20,205
Thiruvarur (M) ..	U	9,420	8,704	716	79	35	44	31,390	11,185	20,205
12. Nagappattinam Taluk	T	30,429	27,150	3,279	2,436	622	1,814	133,006	49,472	83,534
	R	8,712	7,908	804	1,930	413	1,517	66,793	25,364	41,429
	U	21,717	19,242	2,475	506	209	297	66,213	24,108	42,105
Nagappattinam Urban Agglomeration	U	21,717	19,242	2,475	506	209	297	66,213	24,108	42,105
Nagappattinam (M) ..	U	19,316	17,281	2,035	423	181	242	61,138	22,264	38,874
Andanappettai (P) ..	U	238	224	14	..	..	..	791	283	508
Akkaraipettai (P) ..	U	2,163	1,737	426	83	28	55	4,284	1,561	2,723
13. Tirutturaippundi Taluk	T	15,693	14,554	1,139	4,463	1,032	3,431	112,891	42,932	69,959
	R	8,625	8,013	612	3,701	778	2,923	87,218	33,743	53,475
	U	7,068	6,541	527	762	254	508	25,673	9,189	16,484
Tirutturaippundi (P) ..	U	4,096	3,785	311	583	138	445	13,895	5,103	8,792
Muttupet (P)	U	2,972	2,756	216	179	116	63	11,778	4,086	7,692

DISTRICT PRIMARY CENSUS ABSTRACT

District/Taluk/Urban Agglomeration/City/Town.	Total Rural Urban.	Area in Km²	Number of Occupied residential houses.	Number of Households.	Total Population (including Institutional and Houseless Population).			Scheduled Castes.		
					Persons.	Males.	Females.	Persons.	Males.	Females.
(1)	(2)	(3)	(4)	(5)	(6)	(7)	(8)	(9)	(10)	(11)
14. Vedaranniyam Taluk	T	695.1	38,885	39,108	176,097	88,781	87,316	35,589	18,114	17475
	R	661.1	33,464	33,646	149,524	75,837	73,687	3,940	16,316	15,624
	U	34.0	5,421	5,462	26,573	12,944	13,629	3,649	1,798	1,851
Vedaranniyam (P)	U	33.99	5,421	5,462	26,573	12,944	13,629	3,649	1,798	1,851
15. Pattukkottai Taluk	T	713.7	64,399	65,670	310,607	155,679	154,928	34,263	17,312	16,951
	R	686.8	50,963	51,634	239,944	120,522	119,422	31,065	15,586	15,479
	U	26.9	13,436	14,036	70,663	35,157	35,506	3,198	1,726	1,472
Pattukkottai (M)	U	21.17	9,629	9,934	49,484	25,320	24,164	2,306	1,296	1,010
Atirampattinam (P)	U	5.69	3,807	4,102	21,179	9,837	11,342	892	430	462
16. Peravurani Taluk	T	284.4	21,210	21,523	101,606	51,000	50,606	9,546	4,744	4,802
	R	284.4	21,210	21,523	101,606	51,000	50,606	9,546	4,744	4,802
	U	..	...	..	...	...	...	...	..	..

District/Taluk/Urban Agglomeration/City/Town.	Total Rural Urban.	Scheduled Tribes.			Literates.			Main Workers — Total Main Workers (I—IX).		
		Persons.	Males.	Females.	Persons.	Males.	Females.	Persons.	Males.	Females.
(1)	(2)	(12)	(13)	(14)	(15)	(16)	(17)	(18)	(19)	(20)
14. Vedaranniyam Taluk	T	272	137	135	84,100	55,620	28,480	60,609	48,873	11,736
	R	232	116	116	69,310	46,793	22,517	52,460	41,936	10,524
	U	40	21	19	14,790	8,827	5,963	8,149	6,937	1,212
Vedaranniyam (P)	U	40	21	19	14,790	8,827	5,963	8,149	6,937	1,212
15. Pattukkottai Taluk	T	397	191	206	139,882	90,358	49,524	117,726	86,635	31,091
	R	155	78	77	98,222	65,614	32,608	98,346	69,840	28,506
	U	242	113	129	41,660	24,744	16,916	19,380	16,795	2,585
Pattukkottai (M)	U	242	113	129	30,816	18,276	12,540	14,943	12,863	2,080
Atiramapattinam (P)	U	..	..	..	10,844	6,468	4,376	4,437	3,932	505
16. Peravurani Taluk	T	255	131	124	42,363	28,575	13,788	41,397	29,623	11,774
	R	255	131	124	42,363	28,575	13,788	41,397	29,623	11,774
	U	..	..	..	..	..	..	..	..	..

District/Taluk/ Urban Agglomeration/City/Town.	Total Rural Urban	Main Workers — Cultivators (I).			Agricultural Labourers (II).			Household Industry—Manufacturing, Processing, Servicing and Repairs V (a).		
		Persons.	Males.	Females.	Persons.	Males.	Females.	Persons.	Males.	Females.
(1)	(2)	(21)	(22)	(23)	(24)	(25)	(26)	(27)	(28)	(29)
14. Vedaranniyam Taluk	T	24,996	22,621	2,375	23,041	14,711	8,330	1,138	924	214
	R	23,096	20,902	2,194	21,170	13,392	7,778	1,057	852	205
	U	1,900	1,719	181	1,871	1,319	552	81	72	9
Vedaranniyam (P)	U	1,900	1,719	181	1,871	1,319	552	81	72	9
15. Pattukkottai Taluk	T	38,344	32,019	6,325	50,745	28,749	21,996	1,636	1,240	396
	R	36,952	30,784	6,168	47,946	26,990	20,956	1,234	954	280
	U	1,392	1,235	157	2,799	1,759	1,040	402	286	116
Pattukkottai (M)	U	1,042	905	137	2,457	1,531	926	338	233	105
Atirampattinam (P)	U	350	330	20	342	228	114	64	53	11
16. Peravurani Taluk	T	17,602	14,521	3,081	16,222	8,336	7,886	558	456	102
	R	17,602	14,521	3,081	16,222	8,336	7,886	558	456	102
	U	..	..	..	..	..	..	..	..	..

District/Taluk/ Urban/ Agglomeration/City/Town.	Total Rural Urban.	Main Workers — Other Workers [III, IV, V (b) and VI to IX].			Marginal Workers.			Non-Workers.		
		Persons.	Males.	Females.	Persons.	Males.	Females.	Persons.	Males.	Females.
(1)	(2)	(30)	(31)	(32)	(33)	(34)	(35)	(36)	(37)	(38)
14. Vedaranniyam Taluk	T	11,434	10,617	817	6,953	1,624	5,329	108,535	38,284	70,251
	R	7,137	3,790	347	6,617	1,573	5,044	90,447	32,328	58,119
	U	4,297	3,827	470	336	51	285	18,088	5,956	12,132
Vedaranniyam (P)	U	4,297	3,827	470	336	51	285	18,088	5,956	12,132
15. Pattukkottai Taluk	T	27,001	24,627	2,374	5,588	656	4,932	187,293	68,388	118,905
	R	12,214	11,112	1,102	5,232	555	4,677	136,366	50,127	86,239
	U	14,787	13,515	1,272	356	101	255	50,927	18,261	32,666
Pattukkottai (M)	U	11,106	10,194	912	288	81	207	34,253	12,376	21,877
Atirampattinam (P)	U	3,681	3,321	360	68	20	48	16,674	5,885	10,789
16. Peravurani Taluk	T	7,015	6,310	705	2,695	429	2,266	57,514	20,948	36,566
	R	7,015	6,310	705	2,695	429	2,266	57,514	20,948	36,566
	U	..	..	..	..	..	..	..	..	..

PRIMARY CENSUS ABSRTACT FOR SCHEDULED CASTES.

District/Taluk/Urban Agglomeration/City/Town.	Total Rural Urban	Number of Households with SC Members.	Total Scheduled Caste population. Persons.	Males.	Females.	Literates. Persons.	Males.	Females.
(1)	(2)	(3)	(4)	(5)	(6)	(7)	(8)	(9)
THANJAVUR DISTRICT	T	**226,862**	**943,343**	**478,133**	**465,210**	**289,539**	**205,616**	**83,923**
	R	**210,283**	**869,739**	**440,622**	**429,117**	**261,495**	**186,723**	**74,772**
	U	**16,579**	**73,604**	**37,511**	**36,093**	**28,044**	**18,893**	**9,151**
1. Sirkazhi Taluk ..	T	18,630	78,006	39,397	38,609	24,231	16,869	7,362
	R	16,966	70,670	35,634	35,036	21,388	14,970	6,418
	U	1,664	7,336	3,763	3,573	2,843	1,899	944
Tirumullaivasal (P) ..	U	327	1,377	726	651	453	333	120
Sirkazhi (M)	U	1,054	4,707	2,379	2,328	1,971	1,258	713
Vaitheeswaran Koil (P)	U	283	1,252	658	594	419	308	111
2. Mayuram Taluk ..	T	28,800	120,825	61,388	59,437	40,116	28,072	12,044
	R	27,457	114,804	58,440	56,364	37,538	26,527	11,011
	U	1,343	6,021	2,948	3,073	2,578	1,545	1,033
Mayuram (M) ..	U	538	2,648	1,287	1,361	1,398	796	602
Kuttalam (P)	U	336	1,394	686	708	479	335	144
Tranquebar (P) ..	U	469	1,979	975	1,004	701	414	287
3. Tiruvidaimarudur Taluk	T	10,874	45,283	22,926	22,357	12,313	9,251	3,062
	R	10,044	41,787	21,173	20,614	11,248	8,455	2,793
	U	830	3,496	1,753	1,743	1,065	796	269
Aduthurai alias Maruthuvakudi (P).	U	298	1,253	625	628	364	274	90
Tiruvidaimarudur (P) ..	U	300	1,236	626	610	385	296	89
Tirubuvanam (P)	U	232	1,007	502	505	316	226	90
4. Kumbakonam Taluk ..	T	11,464	49,294	25,103	24,191	16,135	9,183	6,952
	R	9,989	42,333	21,536	20,797	13,786	7,499	6,287
	U	1,475	6,961	3,567	3,394	2,349	1,684	665
Tirunageswaram (P) ..	U	236	972	501	471	217	177	40
Kumbakonam Urban Agglomeration.	U	1,239	5,989	3,066	2,923	2,132	1,507	625
(*a*) Kumbakonam (M).	U	1,106	5,422	2,788	2,634	1,987	1,404	583
(*b*) Dharasuram (P) ..	U	133	567	278	289	145	103	42
5. Nannilam Taluk ..	T	26,275	105,551	53,816	51,735	31,564	22,877	8,687
	R	26,275	105,551	53,816	51,735	31,564	22,877	8,687
	U	..	..	..	..	...	..	....

6. Papanasam Taluk ..	T	18,821	76,062	38,554	37,508	20,278	15,015	5,263
	R	17,932	72.303	36,604	35,699	19,034	14,117	4,917
	U	889	3,759	1,950	1,809	1,244	898	346
Papanasam (P)	U	253	1,104	607	497	421	323	98
Valangiman (P)	U	341	1,373	686	687	497	368	129
Ammapettai (P)	U	197	905	457	448	249	152	97
Ayyampettai (P)	U	98	377	200	177	77	55	22
7. Thiruvaiyaru Taluk ..	T	8,650	36,465	18, 320	18,145	12,835	8,790	4,045
	R	7,889	33,265	16,720	16,545	11,741	8,059	3,682
	U	761	3,200	1,600	1,600	1,094	731	363
Tirukkattuppalli (P) ..	U	317	1,337	677	660	506	341	165
Thiruvaiyaru (P) ..	U	444	1,863	923	940	588	390	198
8. Thanjavur Taluk ..	T	11,460	50,815	25,655	25,160	19,009	12,933	6,077
	R	9,094	39,402	19,705	19,697	14,063	9,799	4,264
	U	2,366	11,413	5,950	5,463	4,946	3,133	1,813
Thanjavur (M)	U	2,366	11,413	5,950	5,463	4,946	3,133	1,813
9. Orattanadu Taluk ..	T	7,056	32,524	16,230	16,294	9,047	6,652	2,395
	R	6,990	32,146	16,013	16,133	8,826	6,533	2,293
	U	66	378	217	161	221	119	102
Orattanadu (P) .. .. (Mukthambalpuram).	U	66	378	217	161	221	119	102
10. Mannargudi Taluk ..	T	23,385	96,733	49,078	47,655	28,333	20,693	7,640
	R	21,626	89,320	45,335	43,985	25,952	19,031	6,921
	U	1,759	7,413	3,743	3,670	2,381	1,662	719
Nidamangalam (P) ..	U	137	614	309	305	206	130	76
Kuttanallur (P)	U	902	3,751	1,889	1,862	868	636	232
Mannargudi (M) ..	U	720	3,048	1,545	1,503	1,307	896	411
11. Thiruvarur Taluk ..	T	14,582	58,356	29,563	28,793	18,098	13,292	4,806
	R	13,423	53,370	27,091	26,287	16,461	12,133	4,328
	U	1,159	4,978	2,472	2,506	1,637	1,159	478
Thiruvarur (M)	U	1,159	4,978	2,472	2,506	1,637	1,159	478
12. Nagappattinam Taluk ..	T	11,537	45,407	23,041	22,366	12,974	9,517	3,457
	R	10,140	39,519	20,078	19,441	10,799	8,032	2,767
	U	1,397	5,888	2,963	2,925	2,175	1,485	690
Nagappattinam Urban Agglomeration.	U	1,397	5,888	2,963	2,925	2,175	1,485	690
(*a*) Nagappattinam (M) ..	U	1,322	5,574	2,809	2,765	2,104	1,425	679
(*b*) Andanappettai (P) ..	U	51	212	107	105	51	41	10
(*c*) Akkaraipettai (P)	U	24	102	47	55	20	19	1
13. Tirutturaippundi Taluk ..	T	16,409	68,624	34,892	33,732	19,672	14,362	5.310
	R	15,242	62,710	31,831	30,879	17,178	12,631	4.547
	U	1,367	5,914	3,061	2,853	2,494	1,731	763
Tirutturaippundi (P) ..	U	1,022	4,530	2,335	2,195	1,924	1,323	601
Muttupet (P)	U	345	1,384	726	658	570	408	162

PRIMARY CENSUS ABSTRACT FOR SCHEDULED CASTES.

Main Workers.

District/Taluk/ Urban Agglomeration/ City/Town.	Total Rural Urban.	Total Main workers (I—IX). Persons.	Total Main workers (I—IX). Males.	Total Main workers (I—IX). Females.	Cultivators (I) Persons.	Cultivators (I) Males.	Cultivators (I) Females.
(1)	(2)	(10)	(11)	(12)	(13)	(14)	(15)
THANJAVUR DISTRICT ..	**T**	**473,901**	**292,746**	**181,155**	**59,435**	**48,399**	**11,036**
	R	**445,390**	**272,734**	**172,656**	**57,532**	**46,823**	**10,709**
	U	**28,511**	**20,012**	**8,499**	**1,903**	**1,576**	**327**
1. Sirkazhi Taluk ..	T	38,776	24,991	13,785	4,144	3,650	494
	R	35,848	22,819	13,029	3,715	3,267	448
	U	2,928	2,172	756	429	383	46
Tirumullaivasal (P) ..	U	934	510	424	46	45	1
Sirkazhi (M)	U	1,552	1,281	271	197	163	34
Vaitheeswaran Koil (P) ..	U	442	381	61	186	175	11
2 Mayuram Taluk ..	T	60,038	38,662	21,376	7,085	5,843	1,242
	R	57,964	37,052	20,912	6,974	5,741	1,233
	U	2,074	1,610	464	111	102	9
Mayuram (M) ..	U	741	634	107	12	12	..
Kuttalam (P)	U	731	438	293	82	75	7
Tranquebar (P) ..	U	602	538	64	17	15	2
3. Tiruvidaimarudur Taluk	T	20,277	14,494	5,783	3,790	3,497	293
	R	18,641	13,377	5,264	3,691	3,411	280
	U	1,636	1,117	519	99	86	13
Aduthurai alias Maruthuvakudi (P).	U	591	396	195	46	33	13
Tiruvidaimarudur (P) ..	U	467	402	65	31	31	..
Tirubuvanam (P) ..	U	578	319	259	22	22	..
4. Kumbakonam Taluk ..	T	22,573	15,272	7,301	1,938	1,673	265
	R	20,223	13,499	6,724	1,898	1,635	263
	U	2,350	1,773	577	40	38	2
Tirunageswaram (P) ..	U	348	300	48	17	17	..
Kumbakonam Urban Agglomeration	U	2,002	1,473	529	23	21	2
(*a*) Kumbakonam (M)	U	1,679	1,296	383	18	17	1
(*b*) Dharasuram (P) ..	U	323	177	146	5	4	5
5. Nannilam Taluk	T	54,314	33,440	20,874	5,101	4,149	952
	R	54,314	33,440	20,874	5,101	4,149	952
	U	..	..	..	..	..	..
6. Papanasam Taluk ..	T	39,407	24,826	14,581	4,653	3,824	829
	R	37,717	23,665	14,052	4,615	3,789	826
	U	1,690	1,161	529	38	35	3
Papanasam (P)	U	360	312	48	16	16	..
Valangiman (P) ..	U	705	438	267	7	7	..
Ammapettai (P)	U	487	288	199	13	10	3
Ayyampettai (P)	U	138	123	15	2	2	..
7. Thiruvaiyaru Taluk ..	T	17,763	10,831	6,932	1,886	1,542	344
	R	16,552	10,010	6,542	1,773	1,460	313
	U	1,211	821	390	113	82	31
Tirukkattuppalli (P) ..	U	523	339	184	67	50	17
Thiruvaiyaru (P) ..	U	688	482	206	46	32	14
8. Thanjavur Taluk ..	T	23,373	14,556	8,817	4,203	3,401	902
	R	19,520	11,830	7,690	4,171	3,286	885
	U	3,853	2,726	1,127	132	115	17
Thanjavur (M)	U	3,853	2,726	1,127	132	115	17
9. Orattanadu Taluk ..	T	15,426	9,421	6,005	3,592	3,014	578
	R	15,340	9,352	5,988	3,585	3,007	578
	U	86	69	17	7	7	..
Orattanadu (P) .. .. (Mukthambalpuram)	U	86	69	17	7	7	..
10. Mannargudi Taluk ..	T	49,422	29,654	19,768	5,976	4,824	1,152
	R	45,934	27,529	18,405	5,613	4,558	1,055
	U	3,488	2,125	1,363	363	266	97
Nidamangalam (P) ..	U	265	179	86	178	103	75
Kuttanallur (P)	U	1,895	1,142	753	151	138	13
Mannargudi (M) ..	U	1,328	804	524	34	25	9
11. Thiruvarur Taluk ..	T	32,773	17,878	14,895	2,922	2,213	709
	R	30,577	16,504	14,073	2,823	2,128	695
	U	2,196	1,374	822	99	85	14
Thiruvarur (M)	U	2,196	1,374	822	99	85	14
12. Nagappattinam Taluk ..	T	24,419	13,681	10,738	1,891	1,383	508
	R	22,404	12,173	10,231	1,767	1,307	460
	U	2,015	1,508	507	124	76	48
Nagappattinam Urban Agglomera ion.	U	2,015	1,508	507	124	76	48
(*a*) Nagappattinam (M) ..	U	1,812	1,408	404	105	57	48
(*b*) Andanappettai (P) ..	U	133	67	66	17	17	..
(*c*) Akkaraipettai (P)	U	70	33	37	2	2	..
13. Tirutturaippundi Taluk	T	37,841	21,193	16,648	4,921	3,619	1,302
	R	35,381	19,500	15,881	4,694	3,408	1,266
	U	2,460	1,693	767	227	211	16
Tirutturaippundi (P)	U	1,824	1,283	541	179	168	11
Muttupet (F)	U	636	410	226	48	43	

PRIMARY CENSUS ABSTRACT FOR SCHEDULED CASTES.

District/Taluk/ Urban Agglomeration/ City/Town.	Total Rural Urban.	Main Workers. Agricultural Labourers. (II) Persons.	Males.	Females.	Household Industry—Manufacturing, Processing, Servicing and Repairs. [V(a)]. Persons.	Males.	Females.	Other Workers. [III, IV, V(b) & VI to IX]. Persons.	Males.	Females.
(1)	(2)	(16)	(17)	(18)	(19)	(20)	(21)	(22)	(23)	(24)
THANJAVUR DISTRICT ..	T	**388,589**	**222,582**	**166,007**	**2,397**	**1,584**	**813**	**23,480**	**20,181**	**3,299**
	R	**371,103**	**211,564**	**159,539**	**2,079**	**1,389**	**690**	**14,676**	**12,958**	**1,718**
	U	**17,486**	**11,018**	**6,468**	**318**	**195**	**123**	**8,804**	**7,223**	**1,581**
1. Sirkazhi Taluk ..	T	33,200	20,095	13,105	60	49	11	1,372	1,197	175
	R	31,048	18,590	12,458	48	40	8	1,037	922	115
	U	2,152	1,505	647	12	9	3	335	275	60
Tirumullaivasal (P) ..	U	846	431	415	..	..	..	42	34	8
Sirkazhi (M)	U	1,085	903	182	11	8	3	259	207	52
Vaitheeswarankoil (P) ..	U	221	171	50	1	1	..	34	34	..
2. Mayuram Taluk ..	T	50,249	30,510	19,739	171	114	57	2,533	2,195	338
	R	48,985	29,585	19,400	130	82	48	1,875	1,644	231
	U	1,264	925	339	41	32	9	658	551	107
Mayuram (M) ..	U	189	177	12	12	10	2	528	435	93
Kuttalam (P)	U	573	300	273	19	12	7	57	51	6
Tranquebar (P) ..	U	502	448	54	10	10	..	73	65	8
3. Tiruvidaimarudur Taluk	T	15,816	10,395	5,421	89	59	30	582	543	39
	R	14,376	9,447	4,929	76	59	23	498	466	32
	U	1,440	948	492	13	6	7	84	77	7
Aduthurai alias Maruthuvakudi. (P)	U	489	314	175	8	3	5	48	46	2
Tiruvidaimarudur (P) ..	U	408	350	58	5	3	2	23	18	5
Tirubuvanam (P) ..	U	543	284	259	—	—	...	13	13	..
4. Kumbakonam Taluk ..	T	18,413	11,759	6,654	225	157	68	1,997	1,683	314
	R	17,397	11,050	6,347	182	133	49	746	681	65
	U	1,016	709	307	43	24	19	1,251	1,002	249
Tirunageswaram (P) ..	U	303	257	46	..	..	..	28	26	2
Kumbakonam Urban Agglomeration.	U	713	452	261	43	24	19	1,223	976	247
(a) Kumbakonam (M) ..	U	437	316	121	42	23	19	1,182	940	242
(b) Dharasuram (P) ..	U	276	136	140	1	1	...	41	36	5
5. Nannilam Taluk ..	T	47,541	27,849	19,692	211	135	76	1,461	1,307	154
	R	47,541	27,849	19,692	211	135	76	1,461	1,307	154
	U	..	...	...	..	..	..	..	..	..
6. Papanasam Taluk ..	T	33,502	19,940	13,562	113	72	41	1,139	990	149
	R	32,026	18,953	13,073	85	55	30	991	868	123
	U	1,476	987	489	28	17	11	148	122	26
Papanasam (P)	U	279	247	32	9	3	6	56	46	10
Valangiman (P) ..	U	671	409	262	..	..	..	27	22	5
Ammapettai (P)	U	416	232	184	9	6	3	49	40	9
Ayyampettai (P)	U	110	99	11	10	8	2	16	14	2
7. Thiruvaiyaru Taluk ...	T	14,907	8,477	6,430	79	49	30	891	763	128
	R	14,057	7,923	6,134	47	33	14	675	594	81
	U	850	554	296	32	16	16	216	169	47
Tirukkattuppalli (P) ..	U	333	195	138	19	9	10	104	85	19
Thiruvaiyaru (P) ..	U	517	359	158	13	7	6	112	84	28
8. Thanjavur Taluk ...	T	15,127	7,900	7,227	227	133	94	3,716	3,122	594
	R	13,653	7,112	6,541	191	110	81	1,505	1,322	183
	U	1,474	788	686	36	23	13	2,211	1,800	411
Thanjavur (M)	U	1,474	788	686	36	23	13	2,211	1,800	411
9. Orattanadu Taluk ...	T	10,885	5,646	5,239	287	179	108	662	582	80
	R	10,876	5,643	5,233	284	178	106	595	524	71
	U	9	3	6	3	1	2	67	58	9
Orattanadu (P) .. ... (Mukthambalpuram).	U	9	3	6	3	1	2	67	58	9
10. Mannargudi Taluk ..	T	41,204	22,964	18,240	260	170	90	1,982	1,696	286
	R	38,719	21,646	17,073	256	166	90	1,346	1,159	187
	U	2,485	1,318	1,167	4	4	..	636	537	99
Nidamangalam (P) ..	U	24	20	4	..	..	..	63	56	7
Kuttanallur (P)	U	1,644	915	729	2	2	..	98	87	11
Mannargudi (M) ..	U	817	383	434	2	2	...	475	394	81
11. Thiruvarur Taluk ..	T	28,536	14,526	14,010	79	46	33	1,236	1,093	143
	R	26,993	13,710	13,283	65	38	27	696	628	68
	U	1,543	816	727	14	8	6	540	465	75
Thiruvarur (M)	U	1,543	816	727	14	8	6	540	465	75
12. Nagappattinam Taluk ..	T	20,502	10,634	9,868	99	50	49	1,927	1,614	313
	R	19,918	10,256	9,662	53	26	27	666	584	82
	U	584	378	206	46	24	22	1,261	1,030	231
Nagappattinam Urban Agglomeration.	U	584	378	206	46	24	22	1,261	1,030	231
(a) Nagappattinam (M) ...	U	430	314	116	46	24	22	1,231	1,013	218
(b) Andanappettai (P) ..	U	106	40	66	..	..	..	10	10	..
(c) Akkaraipettai (P)	U	48	24	24	..	..	..	20	7	13
13. Tirutturaippundi Taluk	T	31,562	16,396	15,166	91	52	39	1,267	1,126	141
	R	29,777	15,310	14,467	73	42	31	837	740	97
	U	1,785	1,086	699	18	10	8	430	386	44
Tirutturaippundi (P) ..	U	1,335	832	503	8	4	4	302	279	23
Muttupet (P)	U	450	254	196	10	6	4	128	107	21

PRIMARY CENSUS ABSTRACT FOR SCHEDULED CASTES.

District/Taluk/Urban Agglomeration/City/Town.	Total Rural Urban	Marginal Workers. Persons.	Marginal Workers. Males.	Marginal Workers. Females.	Non-Workers. Persons.	Non-Workers. Males.	Non-Workers. Females.
(1)	(2)	(25)	(26)	(27)	(28)	(29)	(30)
THANJAVUR DISTRICT ..	**T**	**45,008**	**5,016**	**39,992**	**424,434**	**180,371**	**244,063**
	R	**41,942**	**4,616**	**37,326**	**382,407**	**163,272**	**219,135**
	U	**3,066**	**400**	**2,666**	**42,027**	**17,099**	**24,928**
1. Sirkazhi Taluk ..	T	5,480	701	4,779	33,750	13,705	20,045
	R	4,376	570	3,806	30,446	12,245	18,201
	U	1,104	131	973	3,304	1,460	1,844
Tirumullaivasal (P) ..	U	9	1	8	434	215	219
Sirkazhi (M)	U	807	100	707	2,348	998	1,350
Vaitheeswaran Koil (P)	U	288	30	258	522	247	275
2. Mayuram Taluk ..	T	7,126	651	6,475	53,661	22,075	31,586
	R	6,998	647	6,351	49,842	20,741	29,101
	U	128	4	124	3,819	1,334	2,485
Mayuram (M) ..	U	4	1	3	1,903	652	1,251
Kuttalam (P)	U	..	..	..	663	248	415
Tranquebar (P) ..	U	124	3	121	1,253	434	819
3. Tiruvidaimarudur Taluk	T	2,542	213	2,329	22,464	8,219	14,245
	R	2,512	204	2,308	20,634	7,592	13,042
	U	30	9	21	1,830	627	1,203
Aduthurai alias Maruthuvakudi (P).	U	22	8	14	640	221	419
Tiruvidaimarudur (P) ...	U	7	..	7	762	224	538
Tirubuvanam (P) ...	U	1	1	..	428	182	246
4. Kumbakonam Taluk ...	T	3,130	290	2,840	23,591	9,541	14,050
	R	2,666	222	2,444	19,444	7,815	11,629
	U	464	68	396	4,147	1,726	2,421
Tirunageswaram (P) ..	U	204	5	199	420	196	224
Kumbakonam Urban Agglomeration.	U	260	63	197	3,727	1,530	2,197
(*a*) Kumbakonam (M) ..	U	260	63	197	3,483	1,429	2,054
(*b*) Dharasuram (P) ..	U	..	..	..	244	101	143
5. Nannilam Taluk	T	6,279	471	5,808	44,958	19,905	25,053
	R	6,279	471	5,808	44,958	19,905	25,053
	U	..	..	..	..	..	..
6. Papanasam Taluk ..	T	4,740	496	4,244	31,915	13,232	18,683
	R	4,562	482	4,080	30,024	12,457	17,567
	U	178	14	164	1,891	775	1,116
Papanasam (P)	U	92	2	90	652	293	359
Valangiman (P)	U	50	4	46	618	244	374
Ammapettai (P)	U	12	5	7	406	164	242
Ayyampettai (P)	U	24	3	21	215	74	141
7. Thiruvaiyaru Taluk ..	T	1,709	286	1,423	16,993	7,203	9,790
	R	1,374	229	1,145	15,339	6,481	8,858
	U	335	57	278	1,654	722	932
Tirukkattuppalli (P) ..	U	79	32	47	735	306	429
Thiruvaiyaru (P) ..	U	256	25	231	919	416	503
8. Thanjavur Taluk	T	1,540	261	1,279	25,902	10,838	15,064
	R	1,339	215	1,124	18,543	7,660	10,883
	U	201	46	155	7,359	3,178	4,181
Thanjavur (M) ...	U	201	46	155	7,359	3,178	4,181
9. Orattanadu Taluk ..	T	2,339	369	1,970	14,759	6,440	8,319
	R	2,338	369	1,969	14,468	6,292	8,176
	U	1	..	1	291	148	143
Orattanadu (P) (Mukthambalpuram). ...	U	1	..	1	291	148	143
10. Mannargudi Taluk ...	T	4,033	433	3,600	43,278	18,991	24,287
	R	3,947	425	3,522	39,439	17,381	22,058
	U	86	8	78	3,839	1,610	2,229
Nidamangalam (P) ..	U	9	..	9	340	130	210
Kuttanallur (P)	U	61	1	60	1,795	746	1,049
Mannargudi (M) ...	U	16	7	9	1,704	734	970
11. Thiruvarur Taluk ...	T	617	86	531	24,966	11,599	13,367
	R	597	77	520	22,204	10,510	11,694
	U	20	9	11	2,762	1,089	1,673
Thiruvarur (M) ...	U	20	9	11	2,762	1,089	1,673
12. Nagappattinam Taluk ..	T	982	143	839	20,006	9,217	10,789
	R	939	137	802	16,176	7,768	8,408
	U	43	6	37	3,830	1,449	2,381
Nagappattinam Urban Agglomeration.	U	43	6	37	3,830	1,449	2,381
(*a*) Nagappattinam (M) ..	U	42	5	37	3,720	1,396	2,324
(*b*) Andanappettai (P) ..	U	..	..	..	79	40	39
(*c*) Akkaraipettai (P)	U	1	1	..	31	13	18
13. Tirutturaippundi Taluk ..	T	1,733	222	1,511	29,050	13,477	15,573
	R	1,383	190	1,193	25,946	12,141	13,805
	U	350	32	318	3,104	1,336	1,768
Tirutturaippundi (P)	U	344	30	314	2,362	1,022	1,340
Muttupet (P)	U	6	2	4	742	314	428

PRIMARY CENSUS ABSTRACT FOR SCHEDULED CASTES.

District/Taluk/Urban Agglomeration/City/Town.	Total Rural Urban	Number of Households with SC Members.	Total Scheduled Caste population			Literates		
			Persons.	Males.	Females.	Persons.	Males.	Females.
(1)	(2)	(3)	(4)	(5)	(6)	(7)	(8)	(9)
14. Vedaranniyam Taluk ..	T	6,553	35,589	18,114	17,475	9,851	7,419	2,432
	R	7,693	31,940	16,316	15,624	8,405	6,462	1,943
	U	860	3,649	1,798	1,851	1,446	957	489
Vedaranniyam (P)	U	860	3,649	1,798	1,851	1,446	957	489
15. Pattukkottai Taluk ..	T	7,964	34,263	17,312	16,951	11,727	8,342	3,385
	R	7,321	31,065	15,586	15,479	10,156	7,248	2,908
	U	643	3,198	1,726	1,472	1,571	1,094	477
Pattukkottai (M)	U	421	2,306	1,296	1,010	1,223	852	371
Atirampattinam (P) ..	U	222	892	430	462	348	242	106
16. Peravurani Taluk ..	T	2,202	9,546	4,744	4,802	3,356	2,350	1,006
	R	2,202	9,546	4,744	4,802	3,356	2,350	1,006
	U	..	..	..	..	..	..	..

District/Taluk/Urban Agglomeration/City/Town.	Total Rural Urban	Main Workers. Total Main Workers. (I—IX)			Cultivators (I)		
		Persons.	Males.	Females.	Persons.	Males.	Females.
(1)	(2)	(10)	(11)	(12)	(13)	(14)	(15)
14. Vedaranniyam Taluk ..	T	16,421	10,717	5,704	2,316	1,917	399
	R	14,926	9,626	5,300	2,229	1,859	370
	U	1,495	1,091	404	87	58	29
Vedaranniyam (P)	U	1,495	1,091	404	87	58	29
15. Pattukkottai Taluk ..	T	16,275	10,212	6,063	3,281	2,539	742
	R	15,246	9,440	5,806	3,247	2,807	740
	U	1,029	772	257	34	32	2
Pattukkottai (M)	U	719	553	166	26	25	1
Atirampattinam (P) ..	U	310	219	91	8	7	1
16. Peravurani Taluk ..	T	4,803	2,918	1,885	1,636	1,311	325
	R	4,803	2,918	1,885	1,636	1,311	325
	U	..	..	..	..	..	..

PRIMARY CENSUS ABSTRACT FOR SCHEDULED CASTES.

District/Taluk/Urban Agglomeration/City/Town.	Total Rural Urban	Main Workers. Agricultural Labourers (II)			Household Industry—Manufacturing, Processing, Servicing and Repairs [V (a)].			Other Workers. [III, IV, V (b) & VI to IX]		
		Persons	Males.	Females.	Persons.	Males.	Females.	Persons.	Males.	Females.
(1)	(2)	(16)	(17)	(18)	(19)	(20)	(21)	(22)	(23)	(24)
14 Vedaranniyam Taluk ..	T	12,963	7,818	5,145	225	215	10	917	767	150
	R	11,909	7,032	4,877	213	203	10	575	532	43
	U	1,054	786	268	12	12	..	342	235	107
Vedaranniyam (P)	U	1,054	786	268	12	12	..	342	235	107
15 Pattukkottai Taluk ..	T	11,383	6,364	5,019	159	89	70	1,452	1,220	232
	R	11,029	6,149	4,880	143	80	63	827	704	123
	U	354	215	139	16	9	7	625	516	109
Pattukkottai (M)	U	208	133	75	14	8	5	471	387	84
Atirampattinam (P)	U	146	82	64	2	1	1	154	129	25
16 Peravurani Taluk	T	2,799	1,309	1,490	22	15	7	346	283	63
	R	2,799	1,309	1,490	22	15	7	346	283	63
	U	..	..	..	..	..	..	..	..	..

District/Taluk/Urban Agglomeration/City/Town	Total Rural Urban	Marginal Workers			Non-Workers		
		Persons.	Males.	Females.	Persons.	Males.	Females.
(1)	(2)	(25)	(26)	(27)	(28)	(29)	(30)
14. Vedaranniyam Taluk ..	T	1,370	243	1,127	17,798	7,154	10,644
	R	1,275	238	1,037	15,739	6,452	9,287
	U	95	5	90	2,059	702	1,357
Vedaranniyam (P)	U	95		90	2,059	702	1,357
15. Pattukkottai Taluk ..	T	1,121	126	995	16,867	6,974	9,893
	R	1,090	115	975	14,729	6,031	8,698
	U	31	11	20	2,138	943	1,195
Pattukkottai (M)	U	13	8	5	1,574	735	839
Atirampattinam (P)	U	18	3	15	564	208	356
16. Peravurani Taluk ..	T	267	25	242	4,476	1,801	2,675
	R	267	25	242	4,476	1,801	2,675
	U	..	..	..	..	..	..

PRIMARY CENSUS ABSTRACT FOR SCHEDULED TRIBES

District/Taluk/Urban Agglomeration/City/Town.	Total Rural Urban	Number of Household. with ST Members.	Total Scheduled Tribe population.			Literates.			Main Workers — Total Main Workers. (I—IX)		
			Persons.	Males.	Females.	Persons.	Males.	Females.	Persons.	Males.	Females.
(1)	(2)	(3)	(4)	(5)	(6)	(7)	(8)	(9)	(10)	(11)	(12)
THANJAVUR DISTRICT	**T**	**1,417**	**6,012**	**3,006**	**3,006**	**1,798**	**1,203**	**595**	**2,229**	**1,464**	**765**
	R	**622**	**2,653**	**1,361**	**1,292**	**632**	**450**	**182**	**1,040**	**678**	**362**
	U	**795**	**3,359**	**1,645**	**1,714**	**1,166**	**753**	**413**	**1,189**	**786**	**403**
1 Sirkazhi Taluk	T	88	388	193	195	121	80	41	113	93	20
	R	59	263	133	130	87	57	30	88	71	17
	U	29	125	60	65	34	23	11	25	22	3
Tirumullaivasal (P) ..	U	..	..	..	..	..	..	..	..	..	..
Sirkazhi (M)	U	6	24	14	10	20	12	8	8	7	1
Vaitheeswaran Koil (P) ..	U	23	101	46	55	14	11	3	17	15	2
2 Mayuram Taluk	T	190	831	412	419	253	177	76	290	190	100
	R	100	430	219	211	88	69	19	157	106	51
	U	90	401	193	208	165	810	57	133	84	49
Mayuram (M)	U	86	376	185	191	159	103	56	125	80	45
Kuttalam (P)	U	..	..	..	..	..	..	..	..	..	..
Tranquebar (P)	U	4	25	8	17	6	5	1	8	4	4
3 Tiruvidaimarudur Taluk ..	T	105	449	231	218	154	97	57	211	135	76
	R	83	362	871	175	130	80	50	176	113	63
	U	22	87	44	43	24	17	7	35	22	13
Aduthurai alias Maruthuvakudi (P).	U	..	..	..	..	..	..	..	..	..	..
Tiruvidaimarudur (P) ..	U	22	87	44	43	24	17	7	35	22	13
Tirubuvanam (P).. ..	U	..	..	..	..	..	..	..	..	..	..

District/Taluk/Urban Agglomeration/City/Town.	Total Rural Urban	Main Workers. — Cultivators (I)			Agricultural Labourers (II)			Household Industry—Manufacturing, Processing, Servicing and Repairs [V (a)].		
		Persons.	Males.	Females.	Persons.	Males.	Females.	Persons.	Males.	Females.
(1)	(2)	(13)	(14)	(15)	(16)	(17)	(18)	(19)	(20)	(21)
THANJAVUR DISTRICT	**T**	**51**	**49**	**2**	**350**	**204**	**146**	**353**	**193**	**160**
	R	**47**	**45**	**2**	**317**	**178**	**139**	**272**	**155**	**117**
	U	**4**	**4**	..	**33**	**26**	**7**	**81**	**38**	**43**
1 Sirkazhi Taluk	T	12	12	..	19	14	5	17	15	2
	R	11	11	..	13	9	4	12	11	1
	U	1	1	..	6	5	1	5	4	1
Tirumullaivasal (P) ..	U	..	..	..	..	..	..	..	..	..
Sirkazhi (M)	U	1	1	..	1	1	..	1	..	1
Vaitheeswaran Koil (P) ..	U	..	..	..	5	4	1	4	4	..
2 Mayuram Taluk	T	2	1	1	64	38	26	24	14	10
	R	2	1	1	64	38	26	24	14	10
	U	..	..	..	..	..	..	..	..	.
Mayuram (M)	U	..	..	..	..	..	..	..	..	..
Kuttalam (P)	U	..	..	..	..	..	..	..	..	..
Tranquebar (P)	U	..	..	..	..	..	..	..	..	..
3 Tiruvidaimarudur Taluk ..	T	16	16	..	92	50	42	41	20	21
	R	16	16	..	83	43	40	40	20	20
	U	..	..	..	9	7	2	1	..	1
Aduthurai alias Maruthuvakudi (P). ..	U	..	..	..	..	..	..	..	..	..
Tiruvidaimarudur (P) ..	U	..	..	..	9	7	2	1	..	1
Tirubuvanam (P).. ..	U	..	..	..	..	..	..	..	..	..

PRIMARY CENSUS ABSTRACT FOR SCHEDULED TRIBES

District/Taluk/Urban Agglomeration/City/Town.	Total Rural Urban	Main Workers. Other Workers [III, IV, V (b) & VI to IX] Persons.	Males.	Females.	Marginal Workers. Persons.	Males.	Females.	Non-Workers. Persons.	Males.	Females.
(1)	(2)	(22)	(23)	(24)	(25)	(26)	(27)	(28)	(29)	(30)
THANJAVUR DISTRICT	T	1,475	1,018	457	78	14	64	3,705	1,528	2,177
	R	404	300	104	48	2	46	15,65	681	884
	U	1,071	718	353	30	12	18	2,140	784	1,293
1. Sirkazhi Taluk	T	65	52	13	5	..	5	270	100	170
	R	52	40	12	..	..	..	175	62	113
	U	13	12	1	5	..	5	95	38	57
Tirumullaivasal (P) ..	U	..	..	..	..	..	..	..	..	..
Sirkazhi (M)	U	5	5	..	.	..	..	16	7	9
Vaitheeswaran Koil (P) ..	U	8	7	1	5	..	5	79	31	48
2. Mayuram Taluk	T	200	137	63	12	2	10	529	220	309
	R	67	53	14	11	2	9	262	111	151
	U	133	84	49	1	..	1	267	109	158
Mayuram (M)	U	125	80	45	1	..	1	250	105	145
Kuttalam (P)	U	..	..	..	..	..	..	..	..	..
Tranquebar (P)	U	8	4	4	..	..	..	17	4	13
3. Tiruvidaimarudur Taluk ..	T	62	49	13	3	..	3	235	96	139
	R	37	34	3	3	..	3	183	74	109
	U	25	15	10	..	..	..	52	22	30
Aduthurai alias Maruthuvakudi (P).	U	..	..	..	..	..	..	..	..	.
Tiruvidaimarudur (P) ..	U	25	15	10	..	..	..	52	22	30
Tirubuvanam (P).. ..	U	..	..	..	..	..	..	..	..	..

PRIMARY CENSUS ABSTRACT FOR SCHEDULED TRIBES

District/Taluk/Urban Agglomeration/City/Town.	Total Rural Urban.	Number of Households with ST Members.	Total Scheduled Tribe Population. Persons.	Males.	Females.	Literates. Persons.	Males.	Females.	Main Workers Total Main Workers. (I-IX). Persons.	Males.	Females.
(1)	(2)	(3)	(4)	(5)	(6)	(7)	(8)	(9)	(10)	(11)	(12)
4. Kumbakonam Taluk ..	T	55	214	110	104	65	42	23	85	63	22
	R	28	100	53	47	25	18	7	43	31	12
	U	27	114	57	57	40	24	16	42	32	10
Tirunageswaram (P)	U	..	..	..	..	..	..	..	..	..	..
Kumbakonam Urban Agglomeration	U	27	114	57	57	40	24	16	42	32	10
(a) Kumbakonam (M)	U	25	107	53	54	39	23	16	35	28	7
(b) Dharasuram (P)	U	2	7	4	3	1	1	..	7	4	3
5. Nannilam Taluk	T	41	185	98	87	53	45	8	68	50	18
	R	41	185	98	87	53	45	8	68	50	18
	U	..	..	..	..	..	..	..	..	..	..
6. Papanasam Taluk	T	95	445	217	228	128	85	43	193	113	80
	R	33	161	83	78	38	29	9	86	45	41
	U	62	284	134	150	90	56	34	107	68	39
Papanasam (P)	U	23	93	44	49	23	14	9	50	26	24
Valangiman (P)	U	..	..	..	..	..	..	..	..	..	..
Ammapettai (P)	U	19	112	59	53	38	26	12	27	26	1
Ayyampettai (P)	U	20	79	31	48	29	16	13	30	16	14
7. Thiruvaiyaru Taluk ..	T	21	75	39	36	33	23	10	26	21	5
	R	8	36	17	19	16	9	7	12	9	3
	U	13	39	22	17	17	14	3	14	12	2
Tirukkattuppalli (P)	U	..	..	..	..	..	..	..	..	..	..
Thiruvaiyaru (P)	U	13	39	22	17	17	14	3	14	12	2

PRIMARY CENSUS ABSTRACT FOR SCHEDULED TRIBES

District/Taluk/Urban Agglomeration/City/Town.	Total Rural Urban.	Main Workers. Cultivators. (I). Persons.	Males.	Females.	Agricultural Labourers. (II). Persons.	Males.	Females.	Household Industry — Manufacturing, Processing, Servicing and Repairs [V(a)]. Persons.	Males.	Females
(1)	(2)	(13)	(14)	(15)	(16)	(17)	(18)	(19)	(20)	(21)
4. Kumbakonam Taluk ..	T	..	..	..	5	5	..	14	8	6
	R	..	..	..	5	5	..	9	6	3
	U	..	..	..	..	..	..	5	2	3
Tirunageswaram (P)	U	..	..	..	..	..	.	..	..	..
Kumbakonam Urban Agglomeration	U	..	..	.	..	..	..	5	..	3
(a) Kumbakonam (M)	U	..	..	..	..	..	..	..	2	..
(b) Dharasuram (P)	U	..	..	..	..	..	..	5	..	3
5. Nannilam Taluk	T	..	..	..	14	9	5	7	5	2
	R	..	..	..	14	9	5	7	5	2
	U	..	..	..	..	..	..	..	..	..
6. Papanasan Taluk ..	T	4	4	..	..	..	..	..	..	..
	R	2	2	..	12	9	3	15	7	8
	U	2	2	..	9	7	2	15	7	8
Papanasam (P)	U	..	..	..	3	2	1	..	..	.
Valangiman (P)	U	..	..	..	..	..	..	..	..	..
Ammapettai (P)	U	..	..	..	..	..	..	.	..	..
Ayyampettai (P)	U	2	2	..	2	2	..	..	..	..
7. Thiruvaiyaru Taluk ..	T	..	..	..	1	..	1	..	..	..
	R	..	..	..	2	1	1	7	5	2
	U	.	.	.	2	1	1	7	5	2
Tirukkattuppalli (P) .. .	U	.	.	.	.	..	.	..	..	..
Tiruvaiyaru (P)	U	..	..	..	..	..	..	..	..	..

District/Taluk/Urban Agglomeration/City/Town	Total Rural Urban	Main Workers, Other Workers. [iii, IV, V (b) & VI to IX.] Persons	Males.	Females.	Marginal Workers. Persons.	Males.	Females.	Non-Workers. Persons.	Males.	Females.
(1)	(2)	(22)	(23)	(24)	(25)	(26)	(27)	(28)	(29)	(30)
4. Kumbakonam Taluk .	T	66	50	16	..	..	..	129	47	82
	R	29	20	9	..	..	..	57	22	35
	U	37	30	7	..	..	..	72	25	47
Tirunageswaram (P)	U	..	..	..	..	..	..	..	..	..
Kumbakonam Urban Agglomeration	U	37	30	7	..	..	..	72	25	47
(a) Kumbakonam (M)	U	35	28	7	..	..	..	72	25	47
(b) Dharasuram (P) . ..	U	2	2	..	..	..	..	..	..	..
5. Nannilam Taluk	T	47	36	11	9	..	9	108	48	60
	R	47	36	11	9	..	9	108	48	60
	U	..	..	..	..	..	..	..	..	..
6. Papanasam Taluk ..	T	..	93	69	5	1	4	247	103	144
	R	162	29	31	4	..	4	71	38	33
	U	60	64	38	1	1	..	176	65	111
Papanasam (P)	U	102	26	24	1	1	..	42	17	25
Valangiman (P)	U	50	..	..	..	..	..	..	..	..
Ammapettai (P)	U	..	24	1	.	.	.	85	33	52
Ayyampettai (P)	U	25	14	13	..			49	15	34
7. Thiruvaiyaru Taluk ..	T	17	15	2	3	3	..	46	15	31
	R	3	3	..	..	..	..	24	8	16
	U	14	12	2	3	3	..	22	7	15
Tirukkattuppalli (P)	U	..	..	..	..	..	..	..	..	..
Thiruvaiyaru (P)	U	14	12	2	3	3	..	22	7	15

PRIMARY CENSUS ABSTRACT FOR SCHEDULED TRIBES

District/Taluk/Urban Agglomeration/City/Town.	Total Rural Urban.	Number of Households with ST Members.	Total Scheduled Tribe Population.			Literates.			Main Workers — Total Main Workers. (I-IX).		
			Persons.	Males.	Females.	Persons.	Males.	Females.	Persons.	Males.	Females.
(1)	(2)	(3)	(4)	(5)	(6)	(7)	(8)	(9)	(10)	(11)	(12)
8. Thanjavur Taluk	T	103	421	209	212	122	79	43	182	117	65
	R	11	28	14	14	12	9	3	17	12	5
	U	92	393	195	198	110	70	40	165	105	60
Thanjavur (M)	U	92	393	195	198	110	70	40	165	105	60
9. Orattanadu Taluk	T	16	69	32	37	11	6	5	34	20	14
	R	8	38	21	17	7	5	2	23	12	11
	U	8	31	11	20	4	1	3	11	8	3
Orattanadu (P) .. .. .. (Mukthambalpuram)	U	8	31	11	20	4	1	3	11	8	3
10. Mannargudi Taluk	T	146	590	302	288	189	125	64	197	144	53
	R	14	85	45	40	13	11	2	29	21	8
	U	132	505	257	248	176	114	62	168	123	45
Nidamangalam (P)	U	1	2	1	1	2	1	1	1	1	..
Kuttanallur (P)	U	16	58	31	27	16	10	6	17	13	4
Mannargudi (M)..	U	115	445	225	220	158	103	55	150	109	41
11. Thiruvarur Taluk	T	74	283	146	137	105	69	36	100	68	32
	R	4	13	9	4	8	6	2	10	8	2
	U	70	270	137	133	97	63	34	90	60	30
Thiruvarur (M)	U	70	270	137	133	97	63	34	90	60	30
12. Nagappattinam Taluk ..	T	156	614	296	318	230	146	84	221	120	101
	R	42	124	62	62	17	12	5	21	13	8
	U	114	490	234	256	213	134	79	200	107	93

District/Taluk/Urban Agglomeration/City/Town.	Total Rural Urban.	Main Workers. Cultivators. (I)			Agricultural Labourers. (II)			Household Industry—Manufacturing, Processing, Servicing and Repairs [V(a)].		
		Persons.	Males.	Females.	Persons.	Males.	Females.	Persons.	Males.	Females.
(1)	(2)	(13)	(14)	(15)	(16)	(17)	(18)	(19)	(20)	(21)
8. Thanjavur Taluk	T	1	1	..	23	17	6	36	17	19
	R	1	1	..	13	9	4	..	..	..
	U	..	..	..	10	8	2	36	17	19
Thanjavur (M)	U	..	..	..	10	8	2	36	17	19
9. Orattanadu Taluk	T	8	8	..	6	4	2	10	1	9
	R	8	8	..	5	3	2	10	1	9
	U	..	..	..	1	1	..	..	..	..
Orattanadu (P) .. .. (Mukthambalpuram)	U	..	..	..	1	1	..	..	..	..
10. Mannargudi Taluk	T	3	3	..	4	3	1	12	6	6
	R	3	3	..	1	1	..	2	1	1
	U	..	..	..	3	2	1	10	5	5
Nidamangalam (P)	U	..	..	..	..	..	..	..	..	..
Kuttanallur (P)	U	..	..	..	..	..	..	..	..	..
Mannargudi (M)	U	..	..	..	3	2	1	10	5	5
11. Thiruvarur Taluk	T	..	..	..	..	..	..	1	..	1
	R	..	..	..	..	..	..	..	..	..
	U	..	..	..	..	..	..	1	..	..
Thiruvarur (M)	U	..	..	..	..	..	..	1	..	1
12. Nagappattinam Taluk	T	3	3	..	13	6	7	23	10	13
	R	2	2	..	13	6	7	..	..	..
	U	1	1	..	..	..	..	23	10	13

PRIMARY CENSUS ABSTRACT FOR SCHEDULED TRIBES

District/Taluk/Urban Agglomeration/City/Town.	Total Rural Urban	Main Workers, Other Workers. [III, IV, V (b) & VI to IX.] Persons.	Males.	Females.	Marginal Workers. Persons.	Males.	Females.	Non-Workers. Persons.	Males.	Females.
(1)	(2)	(22)	(23)	(24)	(25)	(26)	(27)	(28)	(29)	(30)
8. Thanjavur Taluk	T	122	82	40	7	5	2	232	87	145
	R	3	2	1	..	..	..	11	2	9
	U	119	80	39	7	5	2	221	85	136
Thanjavur (M)	U	119	80	39	7	5	2	221	85	136
9. Orattanadu Taluk	T	10	7	3	..	..	..	35	12	23
	R	..	..	..	..	..	..	15	9	6
	U	10	7	3	..	..	..	20	3	17
Orattanadu (P) .. .. (Mukthambalpuram)	U	10	7	3	..	..	..	20	3	17
10. Mannargudi Taluk	T	178	132	46	20	3	17	373	155	218
	R	23	16	7	12	..	12	44	24	20
	U	155	116	39	8	3	5	329	131	198
Nidamangalam (P)	U	1	1	..	..	..	..	1	..	1
Kuttanallur (P)	U	17	13	4	3	..	3	38	18	20
Mannargudi (M)	U	137	102	35	5	3	2	290	113	177
11. Thiruvarur Taluk	T	99	68	31	..	..	..	183	78	105
	R	10	8	2	..	..	..	3	1	2
	U	89	60	29	..	..	..	180	77	103
Thiruvarur (M)	U	89	60	29	..	..	..	180	77	103
12. Nagappattinam Taluk ..	T	182	101	81	6	..	6	387	176	211
	R	6	5	1	6	..	6	97	49	48
	U	176	96	80	..	..	..	290	127	163

District/Taluk/Urban Agglomeration/City/Town.	Total Rural Urban	Number of Households with ST Members.	Total Scheduled Tribe population. Persons.	Males.	Females.	Literates. Persons.	Males.	Females.	Main Workers. Total Main Workers (I—IX) Persons.	Males.	Females.
(1)	(2)	(3)	(4)	(5)	(6)	(7)	(8)	(9)	(10)	(11)	(12)
NagappattinamUrban Agglomeration	U	114	490	234	256	213	134	79	200	107	93
(a) Nagappattinam (M)	U	114	490	234	256	213	134	79	200	107	93
(b) Andanappettai (P)	U	..	..	..	..	..	..	..	..	..	..
(c) Akkaraipettai (P)	U	..	..	..	..	..	..	..	..	..	..
13. Tirutturaippundi Taluk ..	T	122	524	262	262	126	84	42	197	133	64
	R	45	186	95	91	18	14	4	80	51	29
	U	77	338	167	171	108	70	38	117	82	35
Tirutturaippundi (P) ..	U	45	200	104	96	82	54	28	66	48	18
Muttupet (P)	U	32	138	63	75	26	16	10	51	34	17
14. Vedaranniyam Taluk ..	T	60	272	137	135	77	54	23	110	71	36
	R	52	232	116	116	56	38	18	102	63	39
	U	8	40	21	19	21	16	5	8	8	..
Vedaranniyam (P) ..	U	8	40	21	19	21	16	5	8	8	..
15. Pattukkottai Taluk ..	T	84	397	191	206	111	76	35	139	88	51
	R	33	155	78	77	44	33	11	65	35	30
	U	51	242	113	129	67	43	24	74	53	21
Pattukkottai (M) ..	U	51	242	113	129	67	43	24	74	53	21
Atirampattinam (P) ..	U	..	..	..	..	..	..	..	..	..	..
16. Peravurani Taluk ..	T	61	255	131	124	20	15	5	63	38	2
	R	61	255	131	124	20	15	5	63	38	2
	U	..	..	..	..	..	..	..	..	..	..

PRIMARY CENSUS ABSTRACT FOR SCHEDULED TRIBES

District/Taluk/Urban Agglomeration/City/Town.	Total Rural Urban	Main Workers. Cultivators (I). Persons.	Males.	Females	Agricultural Labourers (II) Persons.	Males.	Females.	Household Industry—Manufacturing, Processing, Servicing and Repairs [V (a)]. Persons.	Males.	Females.
(1)	(2)	(13)	(14)	(15)	(16)	(17)	(18)	(19)	(20)	(21)
Nagappattinam Urban Agglomeration	U	1	1	..	..	..	..	23	10	13
(a) Nagappattinam (M)	U	1	1	..	..	..	..	23	10	13
(b) Andanappettai (P)	U	..	..	..	..	..	..	..	..	..
(c) Akkaraipettai (P)..	U	..	..	..	..	..	..	..	..	..
13. Tirutturaippundi Taluk..	T	..	..	..	19	15	4	50	25	25
	R		..	..	18	14	4	50	25	25
	U	..	..	..	1	1	..	..	..	..
Tirutturaippundi (P) ..	U	..	..	..	..	..	..	..	..	..
Muttupet (P) ..	U	..	..	..	1	1	..	..	..	..
14 Vedaranniyam Taluk ..	T	1	..	1	24	8	16	53	35	18
	R	1	..	1	24	8	16	53	35	18
	U	..	..	..	..	..	..	..	..	..
Vedaranniyam (P) ..	U	..	..	..	..	..	..	..	..	..
15. Pattukkottai Taluk ..	T	1	1	..	41	20	21	15	8	7
	R	1	1	..	41	20	21	15	8	7
	U	..	..	..	..	..	..	..	..	..
Pattukkottai (M) ..	U	..	..	..	..	..	..	..	..	..
Atirampattinam (P) ..	U	..	..	..	..	..	..	..	..	..
16. Peravurani Taluk ..	T	..	..	..	12	5	7	28	71	11
	R	..	..	..	12	5	7	28	17	11
	U	..	..	..	..	..	..	..	..	..

District/Taluk/Urban Agglomeration/City/Town.	Total Rural Urban	Main Workers. Other Workers. [III, IV, V (b) & VI to IX] Persons.	Males.	Females.	Marginal Workers Persons.	Males.	Females.	Non-Workers. Persons.	Males.	Females
(1)	(2)	(22)	(23)	(24)	(25)	(26)	(27)	(28)	(29)	(30)
Nagapattinam Agglomeration ..	U	176	96	80	..	..	..	290	127	163
(a) Nagappattinam (M)	U	176	96	80	..	..	..	290	127	163
(b) Andanappettai (P)	U	..	..	..	..	..	..	..	..	..
(c) Akkaraipettai (P)	U	..	..	..	..	..	..	..	..	..
13. Tirutturaippundi Taluk ..	T	128	93	35	5	..	5	322	129	193
	R	12	12	..	..	..	..	106	44	62
	U	116	81	35	5	..	5	216	85	131
Tirutturaippundi (P) ..	U	66	48	18	5	..	5	129	56	73
Muttupet (P)	U	50	33	17	..	..	..	87	29	58
14. Vedaranniyam Taluk ..	T	32	28	4	..	..	..	162	66	96
	R	24	20	4	..	..	..	130	53	77
	U	8	8	..	..	..	..	32	13	19
Vedaranniyam (P) ..	U	8	8	..	..	..	..	32	13	19
15. Pattukkottai Taluk ..	T	82	59	23	..	..	..	258	103	155
	R	8	6	2	..	..	..	90	43	47
	U	74	53	21	..	..	..	168	60	108
Pattukkottai (M) ..	U	74	53	21	..	..	..	168	60	108
Atirampattinam (P) ..	U	..	..	..	..	..	..	..	..	..
16. Peravurani Taluk ..	T	23	16	7	3	..	3	189	93	96
	R	23	16	7	3	..	3	189	93	96
	U	..	..	..	..	..	..	..	..	..

1. SIRKAZHI TALUK

ALPHABETICAL LIST OF VILLAGES.

I. SIRKAZHI TALUK.

Serial Number.	*Name of Village.*	*L. C. No.*
(1)	(2)	(3)
1	Achchalpuram	8
2	Agani	43
3	Agaraelathur	41
4	Agarapperuntottam	59
5	Agaravattaram	16
6	Alakkudi	1
7	Alalasundaram	12
8	Alangadu	31
9	Arappakkam	36
10	Arappallam	6
11	Arasur	28
12	Attiyur	39
13	Erukkur	27
14	Gopalasamudram	21
15	Idaikkudi Vadapadi	64
16	Idaimanal	32
17	Kadavasal	34
18	Kadiramangalam	68
19	Kanniyakudi	67
20	Karaimedu	63
21	Karkovil	65
22	Kattiyaniruppu	69
23	Kattur	3
24	Kilaiyur	74
25	Kilmattur	40
26	Kilsattanathapuram	61
27	Kondal	48
28	Kunnam	25
29	Kuttiyampettai	20
30	Madanam	17
31	Madirvelur	23
32	Maharajapuram	30
33	Mahendrappalli	2
34	Mangamadam	60
35	Manigramam	75
36	Marudangudi	49
37	Melaiyur	76
38	Mudalaimodu	7
39	Nallanayakapuram	11
40	Nangur	71
41	Nemmeli	47
42	Neyppattur	56
43	Olavandankudi	19
44	Olaiyamputtur	38
45	Pachaipperumalnallur	29
46	Palaiyapalaiyam	13

ALPHABETICAL LIST OF VILLAGES.

I. SIRKAZHI TALUK.

Serial Number.	*Name of Village.*	*L. C. N*
(1)	(2)	(3)
47	Pannangudi	18
48	Perumangalam	50
49	Peruntottam Pandaravadai	58
50	Puduppattanam	4
51	Pudutturai	54
52	Puliyandurai	[illegible]
53	Punganur	[illegible]
54	Puttur	26
55	Radhanallur	72
56	Sattanathapuram	52
57	Sempadaniruppu	70
58	Semmangudi	44
59	Siyalam	10
60	Sodiyakkudi	22
61	Tandavangulam	14
62	Tennampattanam	57
63	Tillaividangan	46
64	Tirukkarugavur	45
65	Thirumayiladi	9
66	Tirumagari	55
67	Tiruppangur	66
68	Tiruvali	62
69	Tiruvengadu	73
70	Tittai	53
71	Umaiyalpatti	35
72	Vadarangam	24
73	Valluvakkudi	42
74	Vanagiri	77
75	Varisaippattu Vadagal	33
76	Vettangudi	[illegible]
77	Vilantidasamudram	[illegible]

VILLAGE PRIMARY CENSUS ABSTRACT

VILLAGE PRIMARY CENSUS ABSTRACT.

1. SIRKAZHI TALUK.

Location Code Number.	Name of Village.	Area of Village in Hectares.	Number of Occupied Residential Houses.	Number of Households.	Total Population (including Institutional and Houseless Population).			Scheduled Castes.		Scheduled Tribes.	
					Persons.	Males.	Females.	Males.	Females.	Males.	Females.
(1)	(2)	(3)	(4)	(5)	(6)	(7)	(8)	(9)	(10)	(11)	(12)
1	Alakkudi	723.81	775	794	3,588	1,794	1,794	692	658	..	..
2	Mahendrappalli	502.33	475	481	2,158	1,089	1,069	448	448	..	..
3	Kattur	729.07	246	246	1,183	596	587	336	328	..	..
4 a/b	Puduppattanam	1,411.95	1,115	1,123	5,209	2,653	2,556	396	382	2	3
4 b/b	Puduppattanam	118.34	298	298	1,539	742	797	6	10	..	..
4	Total	1,530.29	1,413	1,421	6,748	3,395	3,353	402	392	2	3
5	Puliyandurai	647.66	385	388	1,767	871	896	595	613	..	..
6	Arappallam	411.56	555	600	2,601	1,330	1,271	633	634	23	20
7	Mudalai Modu	525.45	592	609	2,836	1,431	1,405	452	450	2	..
8	Achchal Puram	554.78	869	903	3,825	1,922	1,903	672	670	15	13
9	Tirumayiladi	1,140.25	1,909	1,920	9,482	4,757	4,725	958	922	5	3
10	Siyalam	246.06	250	250	1,258	644	614	177	170	..	..
11	Nallanayakapuram	436.20	387	390	1,761	878	883	403	403	..	..
12	Alalasundaram	259.42	278	280	1,048	543	505	414	391	..	..
13	Palaiyapalaiyam	1,011.89	916	928	4,071	2,057	2,014	806	783	..	..
14	Tandavan Gulam	1,008.01	868	868	3,823	1,915	1,908	584	615	..	..
15	Vettangudi	1,563.07	951	951	4,429	2,205	2,224	730	697	..	..
16	Agara Vattaram	287.98	352	352	1,539	778	761	371	379	..	..
17	Madanam	467.06	457	457	2,053	1,024	1,029	437	459	..	..
18	Ponnangudi	263.91	315	322	1,312	657	655	491	486	1	3
19	Odavandan Kudi	261.83	280	280	1,204	607	597	381	372	3	2
20	Kuttiyampettai	398.11	409	414	1,921	980	941	420	400	..	..
21	Gopalasamudram	910.83	996	997	4,717	2,492	2,225	569	526	20	21
22	Sodiyakkudi	633.43	511	518	2,489	1,284	1,205	527	509	..	..
23	Madir Velur	927.33	696	697	3,428	1,717	1,711	788	802	..	..
24	Vada Rangam	457.54	416	416	1,985	1,008	977	392	405	..	..
25	Kunnam	775.78	677	688	3,262	1,620	1,642	614	659	..	..
26	Puttur	173.61	441	441	1,962	956	1,006	304	290	..	..
27	Erukkur	505.15	510	510	2,362	1,198	1,164	372	346	..	..
28	Arasur	361.17	420	423	1,930	1,015	915	630	568	..	..
29	Pachaipperumal Nallur	326.85	368	369	1,564	795	769	404	402	15	18
30	Maharajapuram	196.28	223	230	927	464	463	280	265	..	..
31	Alangadu	501.83	441	446	2,005	1,041	964	501	456	..	..
32	Idaimanal	501.99	512	512	2,287	1,169	1,118	659	645	..	..
33	Varisaippattu Vadagal	209.33	268	268	1,278	622	656	155	142	..	..
34	Kadavasal	206.01	250	250	1,111	543	568	160	142	..	..
35	Umaiyalpatti	301.03	341	344	1,413	716	697	463	442	..	..
36	Arappakkam	200.34	230	231	980	499	481	257	265	..	..
37	Vilantida Samudram	369.51	525	531	2,496	1,268	1,203	415	373	..	..
38	Olatyampattur	301.37	222	222	1,061	521	540	253	200	..	..
39	Attiyur	343.08	273	273	1,287	664	623	207	213	..	..
40	Kil Mattur	384.80	275	275	1,353	697	656	313	291	..	..
41	Agara Elathur	617.56	450	453	2,063	1,060	1,003	378	379	..	..
42	Valluvakkudi	351.63	338	338	1,597	819	778	290	305	..	..
43	Agani	510.84	615	627	2,867	1,474	1,393	545	562	7	10
44	Semman Gudi	232.22	224	240	1,049	511	538	290	309	..	..
45	Tirukkarugavur	374.11	478	489	2,170	1,083	1,087	289	299	..	..
46	Tillaividangan	181.40	205	205	900	448	452	280	276	..	..
47	Nemmeli	382.81	318	318	1,514	778	738	426	406	..	..
48	Kondal	450.40	531	531	2,532	1,260	1,272	526	531	..	..
49 a/b	Marudangudi	366.23	326	326	1,375	700	675	303	296	..	..
49 b/b	Marudangudi	120.19	140	145	644	303	341	46	51	..	..
49	Total	486.42	466	471	2,019	1,003	1,016	349	347	..	..
50	Perumangalam	355.87	291	291	1,316	659	657	320	329	..	..
51	Punganur	381.90	521	521	2,156	985	1,171	447	449	..	..
52	Sattanathapuram	528.78	570	585	2,495	1,264	1,231	571	566	32	27
53	Tittai	341.68	339	342	1,620	805	815	395	413	..	..
54	Pudutturai	351.34	297	297	1,387	705	682	401	378	..	..
55	Tirunagari*	871.84	805	805	3,690	1,875	1,815	616	638	..	..
56	Neyppattur	479.39	470	470	2,125	1,060	1,065	451	412	..	..
57	Tennampattanam	784.37	984	985	4,901	2,527	2,374	584	525	..	..
58	Peruntottam Pandaravadai ..	1,122.99	847	849	3,901	1,973	1,928	877	852	..	..
59	Agarapperunthottam	130.83	496	496	2,296	1,146	1,150	148	146	..	..
60	Managamadam	369.92	417	422	2,079	1,044	1,035	181	172	..	..
61	Kilsattankathapuram	479.81	568	576	2,619	1,290	1,329	258	255	..	..
62	Tiruvali	549.43	535	535	2,612	1,332	1,280	603	597	..	..
63	Karaimedu	712.18	721	722	3,425	1,668	1,757	502	502	7	4
64 a/b	Idaikkudivadappadi	628.35	490	490	2,074	1,031	1,043	467	505	..	..
65	Karkovil	379.76	301	301	1,206	610	596	290	298	..	..
66	Tiruppangur	417.44	320	320	1,370	717	653	217	186	..	..
67	Kanniyakudi	284.00	272	272	1,114	555	559	298	278	..	..
68 a/b	Kadiramangalam	284.45	301	305	1,266	645	621	293	299		..
69	Kattiyankiruppu	410.46	417	435	1,939	974	965	648	644	..	..
70	Sempadamiruppu	521.92	644	644	3,063	1,537	1,526	501	525	..	..
71	Nangur	616.40	786	787	3,564	1,871	1,693	607	572	..	..
72	Radha Nallur	875.77	869	880	4,190	2,162	2,028	816	784	..	..
73	Tiruvengadu	900.61	1,310	1,375	6,285	3,171	3,114	1,090	1,064	..	4
74	Kilaiyur	896.76	1,363	1,366	5,888	2,979	2,909	671	652	..	..
75	Manigramam	400.95	616	617	2,797	1,434	1,363	586	556	..	..
76	Melaiyur	616.27	976	982	4,711	2,519	2,192	544	552	1	2
77	Vanagiri	799.85	982	991	4,737	2,410	2,327	222	202	..	..
	TALUK RURAL TOTAL	40,855.96	42,410	42,828	196,043	99,146	96,897	35,634	35,036	133	130

VILLAGE PRIMARY CENSUS ABSTRACT.

1. SIRKAZHI TALUK.

Location Code. Number.	Name of Village.	Literates.		Main Workers. Total Main Workers (I-IX).		Cultivators (I).		Agricultural Labourers. (II).		Household Industry—Manufacturing, Processing, Servicing and Repairs [V(a)]	
		Males.	Females.	Males.	Females.	Males.	Females.	Males.	Females.	Males.	Females.
(1)	(2)	(13)	(14)	(15)	(16)	(17)	(18)	(19)	(20)	(21)	(22)
1	Alakkudi	1,042	611	875	138	374	21	385	107	4	..
2	Mahendrappalli	657	357	618	305	231	29	283	262	6	6
3	Kattur	303	131	344	63	143	26	167	31	2	2
4a/b	Puduppattanam	1,489	643	1,568	304	237	5	559	171	15	17
4 b/b	Puduppattanam	379	148	415	35	49	2	48	5	1	5
4	Total	1,868	791	1,983	339	286	7	607	176	16	22
5	Puliyandurai	383	215	516	31	293	13	177	17	5	..
6	Arappallam	679	305	778	170	175	6	431	153	15	..
7	Mudalai & Modu	666	310	835	143	301	6	435	112	25	8
8	Achchalpuram	1,023	563	1,135	403	216	12	635	365	16	1
9	Tirumayiladi	2,595	1,518	2,575	865	653	91	996	525	138	156
10	Siyalam	401	177	348	118	113	25	137	93	1	..
11	Nallanayakapuram	462	268	508	133	111	1	325	123	4	5
12	Alalasundaram	256	109	390	265	51	3	306	259	3	3
13	Palaiyapalaiyam	827	373	1,335	880	209	9	1,030	865	6	3
14	Tandavan Gulam	887	366	1,250	555	259	10	782	503	3	..
15	Vettangudi	816	350	1,311	777	197	19	829	683	11	3
16	Agara Vattaram	424	192	454	245	44	..	367	241	3	..
17	Madanam	558	316	468	93	187	..	194	80	2	..
18	Pannangudi	346	195	429	13	93	2	318	3	..	..
19	OdavandanKudi	366	211	360	245	84	9	228	233	3	1
20	Kuttiyampettai	462	260	592	280	105	7	408	271	9	..
21	Gopalasamudram	1,520	665	1,321	47	403	1	488	12	34	15
22	Sodiyakkudi	663	251	815	124	208	14	560	107	4	3
23	MadirVelur	940	497	1,029	450	365	24	567	414	7	..
24	Vadarangam	636	358	624	25	373	..	186	21	..	..
25	Kunnam	979	483	973	198	460	12	434	175	7	..
26	Puttur	584	395	402	122	115	7	138	105	..	..
27	Erukkur	870	515	710	355	197	4	380	337	1	2
28	Arasur	613	347	597	56	152	1	260	2	5	4
29	Pachaipperumal Nallur	443	282	510	311	61	7	343	298	3	..
30	Maharajapuram	239	110	290	210	10	..	238	194	..	2
31	Alangadu	605	264	657	191	135	2	448	188	..	..
32	Idaimanal	577	273	702	422	67	34	564	376	1	8
33	Varisaippattu Vadagal	417	291	290	62	86	..	150	61	1	1
34	Kadavasal	356	238	296	119	29	..	152	109	..	..
35	Umaiyal Pati	344	154	458	311	14	..	378	304	..	..
36	Arappakkam	309	179	265	137	68	20	148	114	4	..
37	Vilantida Samudram	840	423	698	205	153	1	248	89	52	109
38	Olaiyamputtur	368	200	314	2	182	1	103	..	2	..
39	Attiyur	466	270	393	152	192	42	174	105	2	..
40	Kil Mattur	285	141	403	202	107	1	273	199	1	..
41	Agara Elathur	616	300	626	26	287	3	272	11	4	3
42	Valluvakkudi	548	294	449	36	161	7	224	24	..	..
43	Agani	916	500	824	58	208	4	372	46	7	..
44	Semman Gudi	383	217	287	173	56	23	172	146	2	..
45	Tirukkarugavur	596	422	652	353	66	..	512	348	..	..
46	Tillaividangan	316	151	274	1	17	..	214	..	4	..
47	Nemmeli	485	306	429	218	86	27	305	189	1	..
48	Kondal	828	449	807	262	215	8	533	250	..	..
49 a/b	Marudangudi	478	307	431	170	139	5	260	165	..	..
49 b/b	Marudangudi	178	77	171	169	111	84	50	75	6	4
49	Total	656	384	602	339	250	89	310	240	6	4
50	Perumangalam	417	202	410	356	128	82	230	271	15	1
51	Punganur	592	515	472	281	165	53	257	228	5	..
52	Sattanathapuram	738	468	701	35	269	13	263	8	2	..
53	Tittai	505	332	475	188	105	..	206	170	16	4
54	Pudutturai	260	137	419	130	139	6	269	124	1	..
55	Tirunagari	984	510	893	239	253	31	503	200	16	2
56	Neyppattur	405	176	596	173	162	36	406	134	5	..
57	Tennampattanam	1,437	618	1,389	43	439	8	254	23	20	3
58	Peruntottam Pandaravadai	1,067	572	1,083	611	204	10	743	592	4	2
59	Agarpaperuntottam	626	264	661	148	56	7	76	67	1	2
60	Mangamadam	535	241	579	108	166	10	285	133	3	..
61	Kilsattanathapuram	600	322	738	159	182	9	462	131	4	1
62	Tiruvali	861	489	762	311	240	75	380	209	12	12
63	Karaimedu	1,021	644	948	366	248	70	558	279	6	1
64 a/b.	Idaikkudivadapadi	502	215	656	135	149	2	492	132	1	..
65	Karkovil	402	232	390	228	168	3	178	217	..	3
66	Tiruppangur	409	226	458	217	87	8	256	195	..	1
67	Kanniyakudi	323	263	362	30	57	5	276	20	1	..
68 a/b	Kadiramangalam	454	230	406	95	54	1	290	90	2	..
69	Katiyaniruppu	576	299	642	426	75	2	487	418	1	4
70	Sempadaniruppau	914	539	953	267	387	56	453	185	1	6
71	Nangur	988	560	1,029	445	360	20	471	401	53	6
72	Radhanallur	1,020	498	1,112	267	339	7	594	248	7	2
73	Tiruvengadu	2,137	1,435	1,733	493	569	23	619	411	24	2
74	Kilaiyur	1,227	476	1,846	519	212	26	698	437	37	14
75	Manigramam	1,009	630	724	189	178	11	360	156	30	9
76	Melaiyur	1,703	884	1,235	291	274	14	493	240	25	6
77	Vanagiri	1,263	559	1,488	336	230	2	457	84	28	99
	TALUK RURAL TOTAL	**55,394**	**29,513**	**56,961**	**18,374**	**14,743**	**1,218**	**29,202**	**15,369**	**740**	**544**

VILLAGE PRIMARY CENSUS ABSTRACT.

1. SIRKAZHI TALUK.

Location Code Number.	Name of Village.	Main Workers. Other Workers [III, IV, V (b) and VI to IX]. Males.	Females.	Marginal Workers. Males.	Females.	Non-Workers. Males.	Females.
(1)	(2)	(23)	(24)	(25)	(26)	(27)	(28)
1	Alakkudi	112	10	121	326	798	1,330
2	Mahendrappalli	98	8	11	25	460	739
3	Kattur	32	4	5	137	247	387
4 a/b	Puduppattanam	757	111	13	16	1,072	2,236
4 b/b	Puduppattanam	317	23	..	1	327	761
4	Total	1,074	134	13	17	1,399	2,997
5	Puliyandurai	41	1	75	443	280	422
6	Arappallam	157	11	13	210	539	891
7	Madalaimodu	74	17	33	215	563	1,047
8	Achchalpuram	268	25	1	72	786	1,428
9	Tirumayiladi	788	90	10	95	2,172	3,765
10	Siyalam	97	..	2	1	294	495
11	Nallanayakapuram	68	4	2	73	368	677
12	Alalasundaram	30	..	..	..	153	240
13	Palaiyapalaiyam	90	3	..	..	722	1,134
14	Tandavan Gulam	206	42	5	1	660	1,352
15	Vettangudi	274	72	3	7	891	1,440
16	Agaravattaram	40	4	2	..	322	516
17	Madanam	85	13	1	53	555	883
18	Pannangudi	18	8	4	8	224	634
19	Odavandankudi	45	2	9	25	238	327
20	Kuttiyampettai	70	2	..	46	388	615
21	Gopalasamudram	396	19	18	148	1,153	2,030
22	Sodiyakkudi	43	..	5	69	464	1,012
23	Madirvelur	90	12	5	3	683	1,258
24	Vadarangam	65	4	..	119	384	833
25	Kunnam	72	11	19	71	628	1,373
26	Puttur	149	10	..	..	554	884
27	Erukkur	132	12	..	..	488	809
28	Arasur	180	49	3	..	415	859
29	Pachaipperumal Nallur	103	6	..	13	285	445
30	Maharajapuram	42	14	..	..	174	253
31	Alangadu	74	1	..	1	384	772
32	Idaimanal	70	4	..	..	467	696
33	Varisaippattu Vadagal	53	..	..	3	332	591
34	Kadavasal	115	10	..	..	247	449
35	Umaiyal Pati	66	7	1	..	257	386
36	Arappakkam	45	3	..	..	234	344
37	Vilantida Samudram	245	6	15	115	555	908
38	Odaiyamputtur	27	1	1	90	206	448
39	Attiyur	25	5	2	..	269	471
40	Kil Mattur	22	2	4	1	290	453
41	Agara Elathur	63	9	78	141	356	836
42	Valluvakkudi	64	5	56	43	314	699
43	Agani	237	8	15	182	635	1,153
44	Semman Gudi	57	4	4	16	220	349
45	Tirukkarugavur	74	5	19	53	412	681
46	Tillaividangan	39	1	4	120	170	331
47	Nemmeli	37	2	2	1	347	519
48	Kondal	59	4	..	..	453	1,010
49 a/b	Marudangudi	32	..	12	65	257	440
49 b/b	Marudangudi	4	6	13	22	119	150
49	Total	36	6	25	87	376	590
50	Perumangalam	37	2	1	..	248	301
51	Punganur	45	..	..	..	513	890
52	Sattanathapuram	167	14	3	38	560	1,158
53	Tittai	148	14	12	159	318	468
54	Pudutturai	10	..	14	56	272	496
55	Tirunagari	121	6	234	154	748	1,422
56	Neyppattur	23	3	60	66	404	826
57	Tennampattanam	676	9	9	1	1,129	2,330
58	Peruntottam Pandaravadai ..	132	7	59	11	831	1,306
59	Agamapperunthottam	528	72	..	1	485	1,001
60	Mangamadam	125	25	1	9	464	858
61	Kilsattanathapuram	90	18	59	36	493	1,134
62	Tiruvali	130	15	..	1	570	968
63	Karaimedu	136	16	10	1	710	1,390
64 a/b	Idaikkudivadappadi	14	1	1	157	374	751
65	Karkovil	44	5	..	..	220	368
66	Tiruppangur	115	13	3	23	256	413
67	Kanniyakudi	28	5	12	230	181	299
68 a/b	Kadiramangalam	60	4	16	116	223	410
69	Kattiyaniruppu	79	2	5	15	327	524
70	Sempadaniruppu	112	20	22	222	562	1,037
71	Nangur	145	18	46	38	796	1,210
72	Radhanallur	172	10	45	69	1,005	1,692
73	Tiruvengadu	521	57	3	66	1,435	2,555
74	Kilaiyur	899	42	53	326	1,080	2,064
75	Manigramam	156	13	..	..	710	1,174
76	Melaiyur	443	31	41	127	1,243	1,774
77	Vanagiri	773	151	26	90	896	1,901
	TALUK RURAL TOTAL	12,276	1,243	1,321	5,204	40,864	73,481

FOOT NOTE :

1. L.C. No. 64 b/b. Idaikkudivadapadi is included in Vaitheeswaran Koil (P).
2. L.C. No. 68 b/b. Kadiramangalam is included in Vaitheeswaran Koil (P).
3. Entire 59/1, Maruvathur Village is included in Vaitheeswaran Koil (P).
4. Entire Village No. 49, Kaivilancheri Village is included in Sirkazhi (M).
5. Entire Shiyali Village 50, is included in Sirkazhi (M).
6. Entire Tadalankoil Village 52, is included in Sirkazhi (M).
7. Entire Tirumullaivasal Village 40, is included Tirumullaivasal (P).
8. Entire Radhanallur Village 41, is included in Tirumullaivasal (P).

ANNEXE.

STATEMENT SHOWING THE REVENUE VILLAGES AND THEIR CONSTITUENT PANCHAYATS.

1. SIRKAZHI TALUK.

L.C. Number.	*Name of Village.*	*Name of Panchayat in which included with alphabetical indications where there are other Segment(s).*	*Cross reference for the other segment(s) of Panchayat.*
(1)	(2)	(3)	(4)
1	Alakkudi	Alakkudi	..
2	Mahendrappalli	Mahendrappalli	..
3	Kattur	Kattur	..
4a/b	Puduppattinam	Puduppattinam	..
4b/b	Puduppattinam	Kodiampalayam	..
5	Puliyandurai	Puliyandurai	..
6	Arappallam	Arappallam	..
7	Mudalaimodu	Mudalaimodu	..
8	Achchalpuram	Achchalpuram	..
9	Tirumayladi	Anaikkaranchatram	..
10	Siyalam	Siyalam	..
11	Nallanayakapuram	Nallanayakapuram	..
12	Alalasundaram	Alalasundaram	..
13	Palaiyapalaiyam	Palaiyapalaiyam	..
14	Tandavangulam	Tandavangulam	..
15	Vettangudi	Vettangudi	..
16	Agaravattaram	Agaravattaram	..
17	Madanam	Madanam	..
18	Pannangudi	Pannangudi	..
19	Odavandankudi	Odavandankudi	..
20	Kuttiyampettai	Kuttiyampettai	..
21	Gopalasamudram	Gopalasamudram	..
22	Sodiyakkudi	Sodiyakkudi	..
23	Madirvelu	Madirvelur	..
24	Vadarangam	Vadarangam	..
25	Kunnam	Kunnam	..
26	Puttur	Puttur	..
27	Erukkur	Erukkur	..
28	Arasur	Arasur	..
29	Pachchaipperumalnallur	Pachchaipperumalnallur	..
30	Maharajapuram	Maharajapuram	..
31	Alangadu	Alangadu	..
32	Idaimanal	Idaimanal	..
33	Varisaippattuvadagal	Varisaippattuvadagal	..
34	Kadavasal	Kadavasal	..
35	Umaiyalpatti	Umaiyalpatti	..
36	Arappakkam	Arappakkam	..
37	Vilantidasamudram	Vilantidasamudram	..
38	Olaiyamputtur	Olaiyamputtur	..
39	Attiyur	Attiyur	..
40	Kilmattur	Kilmattur	..

ANNEXE.

STATEMENT SHOWING THE REVENUE VILLAGES AND THEIR CONSTITUENT PANCHAYATS

1. SIRKAZHI TALUK.

L.C. number	*Name of Village.*	*Name of Panchayat in which included with alphabetical indications where there are other Segment(s).*	*Cross reference for the other segment(s) of Panchayat.*
(1)	(2)	(3)	(4)
41	Agaraelathur	Agaraelathur	..
42	Valluvakkudi	Valluvakkudi	..
43	Agani	Agani	..
44	Semmangudi	Semmangudi	..
45	Tirukkarugavur	Tirukkarugavur	..
46	Tillaividangan	Tillaividangan	..
47	Nemeli	Nemeli	..
48	Kondal	Kondal	..
49a/b	Marudangudi	Marudangudi	..
49b/b	Marudangudi	Athamangalam	..
50	Perumangalam	Perumangalam	..
51	Punganur	Punganur	..
52	Sattanathapuram	Sattanathapuram	..
53	Tittai	Tittai	..
54	Pudutturai	Pudutturai	..
55	Tirunagari	Tirunagari	..
56	Meyppattur	Meyppattur	..
57	Tennampattanam	Tennampattanam	..
58	Peruntottam Panchavadai	Peruntottam a/b	59 for b
59	Agarapperuntottam	Peruntottam b/b	58 for a/b
60	Mangamadam	Mangamadam	..
61	Kilsattanathapuram	Kilasattanathapuram	..
62	Tiruvali	Tiruvali	..
63	Karaimedu	Karaimedu	..
64a/b	Idaikkudi Vadapadi	Idaikkudi Vadapadi	..
65	Karkovil	Karkovil	..
66	Tiruppangur	Tiruppangur	..
67	Kannikakudi	Kannikakudi	..
68a/b	Kadiramangalam	Kadiramangalam	..
69	Kattiyaniruppu	Kattiyaniruppu	..
70	Sempadaniruppu	Sempadaniruppu	..
71	Nangur	Nangur	..
72	Radhanallur	Radhanallur	..
73	Tiruvengadu	Tiruvengadu	..
74	Kilaiyur	Kaveeripattinam	..
75	Manigramam	Manigramam	..
76	Melaiyur	Poombuhar	..
77	Vanagiri	Vanagiri	..

URBAN PRIMARY CENSUS ABSTRACT.

1. SIRKAZHI TALUK.

Location Code Number.	Name of Town/Ward.	Area of Town in km².	Number of Occupied Residential Houses.	Number of Households.	Total population (including institutional and Houseless Population).			Scheduled Castes.		Scheduled Tribes.	
					Persons.	Males.	Females.	Males.	Females.	Males.	Females.
(1)	(2)	(3)	(4)	(5)	(6)	(7)	(8)	(9)	(10)	(11)	(12)
I	TIRUMULLAIVASAL (P)										
	Ward No. 1		122	122	673	329	344	..	..	..	..
	Ward No. 2		98	109	643	291	352	4	6	..	..
	Ward No. 3		143	187	1,038	448	590	..	..	..	..
	Ward No. 4		236	249	1,182	530	652	16	9	..	..
	Ward No. 5		169	175	808	386	422	6	6	..	..
	Ward No. 6		130	131	728	375	353	51	50	..	..
	Ward No. 7		154	154	764	401	363	..	..	..	..
	Ward No. 8		104	104	502	256	246	146	127	..	..
	Ward No. 9		138	138	614	331	283	215	192	..	..
	Ward No. 10		165	165	870	449	421	18	22	..	..
	Ward No. 11		158	158	758	395	363	17	11	..	..
	Ward No. 12		163	163	877	441	436	..	..	..	..
	Ward No. 13		155	155	659	341	318	253	228	..	..
	Ward No. 14		47	47	210	108	102	..	..	..	..
	Town Total	17.26	1,982	2,057	10,326	5,081	5,245	726	651	..	..
II	SIRKAZHI (M)										
	Ward No. 1		278	349	1,646	809	837	326	340	..	..
	Ward No. 2		277	440	1,087	913	894	24	23	..	..
	Ward No. 3		361	409	2,010	1,000	1,010	3	3	..	..
	Ward No. 4		641	740	3,633	1,831	1,802	468	489	..	..
	Ward No. 5		309	349	1,930	1,037	893	65	2	..	..
	Ward No. 6		397	456	2,032	1,036	996	210	215	12	9
	Ward No. 7		341	355	1,780	917	863	256	254	..	..
	Ward No. 8		233	247	1,228	607	621	6	2	..	..
	Ward No. 9		418	428	2,272	1,296	976	195	147	2	1
	Ward No. 10		224	225	1,134	601	533	322	318	..	..
	Ward No. 11		255	294	1,324	645	679	..	..	..	..
	Ward No. 12		365	388	1,920	966	954	241	235	..	..
	Ward No. 13		249	255	1,406	694	712	..	57	..	..
	Ward No. 14		287	296	1,385	732	653	263	243	..	..
	Town Total	13.29	4,635	5,231	25,507	13,084	12,423	2,379	2,328	14	10
III	VAITHEESWARAN KOIL (P)										
	Ward No. 1		130	130	532	287	245	126	108	..	..
	Ward No. 2		84	90	384	210	174	160	132	..	..
	Ward No. 3		128	128	578	289	289	165	161	5	3
	Ward No. 4		79	84	436	228	208	..	..	..	..
	Ward No. 5		88	89	447	215	232	2	3	..	..
	ard No. 6		75	82	419	212	207	..	..	..	..
	Ward No. 7		100	101	489	265	224	..	..	9	8
	Ward No. 8		80	119	487	240	247	..	..	..	..
	Ward No. 9		79	79	380	190	190	..	..	..	..
	Ward No. 10		182	201	942	473	469	205	190	32	44
	Ward No. 11		80	80	346	181	165	..	..	..	..
	Ward No. 12		70	73	398	203	195	..	..	..	..
	Town Total	6.17	1,175	1,256	5,838	2,993	2,845	658	594	46	55
	TALUK URBAN TOTAL	**36.72**	**7,792**	**8,544**	**41,671**	**21,158**	**20,513**	**3,763**	**3,573**	**60**	**65**

URBAN PRIMARY CENSUS ABSTRACT.

1. SIRKAZHI TALUK.

Location Code Number.	Name of Town/Ward.	Literates.		Main Workers: Total Main Workers. (I-IX)		Main Workers: Cultivators. (I)		Main Workers: Agricultural Labourers. (II)		Main Workers: Household Industry—Manufacturing, Processing, Servicing and Repairs. [V(a)]	
		Males.	Females.	Males.	Females.	Males.	Females.	Males.	Females.	Males.	Females.
(1)	(2)	(13)	(14)	(15)	(16)	(17)	(18)	(19)	(20)	(21)	(22)
I	TIRUMULLAIVASAL (P)										
	Ward No. 1	228	144	103	..	1	..	1	..	..	..
	Ward No. 2	220	216	109	7	15	1	1	..	..	..
	Ward No. 3	348	328	145	2	39	2	6	..	5	..
	Ward No. 4	333	255	234	61	41	15	64	19	3	8
	Ward No. 5	272	204	178	33	23	3	52	11	1	4
	Ward No. 6	166	24	208	115	7	1	32	15	..	9
	Ward No. 7	90	10	225	47	..	..	1	..	..	..
	Ward No. 8	74	28	141	119	2	..	114	117	2	..
	Ward No. 9	236	126	214	148	60	1	125	146	2	..
	Ward No. 10	125	38	301	4	186	..	92	4	..	..
	Ward No. 11	86	6	244	19	5	..	10	4	..	4
	Ward No. 12	82	12	272	1	8	..	16	..	..	..
	Ward No. 13	189	85	252	171	45	..	190	169	1	..
	Ward No. 14	35	1	83	80	..	..	82	80	..	..
	Town Total	2,484	1,477	2,709	807	432	23	786	565	14	25
II	SIRKAZHI (M)										
	Ward No. 1	487	328	450	55	37	3	123	17	5	5
	Ward No. 2	761	592	431	27	61	3	1	..	9	..
	Ward No. 3	749	556	477	24	78	4	33	5	16	..
	Ward No. 4	1,252	810	728	102	176	28	123	28	20	3
	Ward No. 5	876	571	423	26	22	..	6	1	7	5
	Ward No. 6	729	491	542	66	57	3	79	18	1	1
	Ward No. 7	549	383	401	14	30	..	161	..	1	..
	Ward No. 8	541	505	311	37	26	..	..	..	2	..
	Ward No. 9	1,039	605	502	59	37	4	113	2	17	3
	Ward No. 10	366	203	339	117	46	4	180	100	2	3
	Ward No. 11	497	392	301	29	53	2	20	1	4	7
	Ward No. 12	718	556	428	58	73	3	99	6	..	1
	Ward No. 13	602	530	315	20	19	..	..	..	..	..
	Ward No. 14	560	347	341	32	95	3	170	26	..	..
	Town Total	9,726	6,869	5,989	666	810	57	1,108	204	84	28
III	VAITHEESWARAN KOIL (P)										
	Ward No. 1	168	74	166	9	122	4	35	4	..	..
	Ward No. 2	70	24	125	10	69	6	48	4	..	..
	Ward No. 3	151	77	164	56	47	3	81	50	..	..
	Ward No. 4	177	127	133	..	33	..	23	..	5	..
	Ward No. 5	182	149	121	8	24	2	12	1	1	1
	Ward No. 6	181	137	112	5	19	1	14	1	..	..
	Ward No. 7	192	96	114	36	57	14	18	13	2	..
	Ward No. 8	217	180	107	11	14	..	2	..	..	—
	Ward No. 9	150	114	105	6	26	..	3	..	..	..
	Ward No. 10	336	159	247	6	55	..	58	..	6	..
	Ward No. 11	145	94	106	10	10	8	15	2	4	..
	Ward No. 12	163	119	114	4	9	1	34	1	..	1
	Town Total	2,132	1,350	1,614	161	485	39	343	76	18	2
	TALUK URBAN TOTAL	14,342	9,696	10,312	1,634	1,727	119	2,237	845	116	55

URBAN PRIMARY CENSUS ABSTRACT.

1. SIRKAZHI TALUK.

Location Code Number.	Name of Town/Ward	Main Workers. Other Workers. [III, IV, V (b) & VI to IX] Males.	Main Workers. Other Workers. Females.	Marginal Workers. Males.	Marginal Workers. Females.	Non-Workers. Males.	Non-Workers. Females.
(1)	(2)	(23)	(24)	(25)	(26)	(27)	(28)
I	TIRUMULLAIVASAL (P)						
	Ward No. 1	101	..	6	..	220	344
	Ward No. 2	93	6	..	..	182	345
	Ward No. 3	95	..	..	..	303	588
	Ward No. 4	126	19	..	..	296	591
	Ward No. 5	102	15	..	2	208	387
	Ward No. 6	169	90	..	..	167	238
	Ward No. 7	224	47	..	..	176	316
	Ward No. 8	23	2	..	..	115	127
	Ward No. 9	27	1	..	..	117	135
	Ward No. 10	23	..	..	210	148	207
	Ward No. 11	229	11	2	105	149	239
	Ward No. 12	248	1	..	7	169	428
	Ward No. 13	16	2	..	..	89	147
	Ward No. 14	1	..	..	..	25	22
	Town Total	1,477	194	8	324	2,364	4,114
II	SIRKAZHI (M)						
	Ward No. 1	285	30	21	101	338	681
	Ward No. 2	360	24	24	..	458	867
	Ward No. 3	350	15	..	1	523	985
	Ward No. 4	409	43	113	71	990	1,629
	Ward No. 5	388	20	2	1	612	866
	Ward No. 6	405	44	..	52	494	878
	Ward No. 7	209	14	13	177	503	672
	Ward No. 8	283	37	..	1	296	583
	Ward No. 9	335	50	..	44	794	873
	Ward No. 10	111	10	11	112	251	304
	Ward No. 11	224	19	..	..	344	650
	Ward No. 12	256	48	44	125	494	771
	Ward No. 13	296	20	2	..	377	692
	Ward No. 14	76	3	15	70	376	551
	Town Total	3,987	377	245	755	6,850	11,002
III	VAITHEESWARAN KOIL (P)						
	Ward No. 1	9	1	2	74	119	162
	Ward No. 2	8	..	21	85	64	79
	Ward No. 3	36	3	11	26	114	207
	Ward No. 4	72	..	..	..	95	208
	Ward No. 5	84	4	3	..	91	224
	Ward No. 6	79	3	2	..	98	202
	Ward No. 7	37	9	37	..	114	188
	Ward No. 8	91	11	5	1	128	235
	Ward No. 9	76	6	..	..	85	184
	Ward No. 10	128	6	29	133	197	330
	Ward No. 11	77	..	4	3	71	152
	Ward No. 12	71	1	2	5	87	186
	Town Total	768	44	116	327	1,263	2,357
	TALUK URBAN TOTAL	6,232	615	369	1,406	10,477	17,473

FOOT NOTE:—

LIST OF VILLAGES INCLUDED IN EACH TOWN.

L.C. No.	Name of Town.	L.C. No. and name of village included. L. C. No. / Village Number.	Name of Village.
(1)	(2)	(3)	(4)
I	Tirumullaivasal (P)	40	Tirumullaivasal.
		41	Radhanallur.
II	Sirkazhi (M)	49	Kaivilancheri.
		50	Shiyali.
		52	Tadalankovil.
III	Vaitheeswaran Koil (P)	64b/b	Idaikkudivadapadi.
		68b/b	Kadiramangalam
		59/i	Maruvattur.

URBAN PRIMARY CENSUS ABSTRACT.

APPENDIX.

1. SIRKAZHI TALUK.

Total, Scheduled Caste and Scheduled Tribe Population – Urban Blockwise.

Location Code Number.	Name of Town/Ward/Urban Block.	E. B. No.	Total Population.	Scheduled Castes.	Scheduled Tribes.
(1)	(2)		(3)	(4)	(5)
I	TIRUMULLAIVASAL (P).				
	Ward 1	269	673	..	..
	2	270	643	10	..
	3	271	509	..	..
		272	529	..	..
	Total		1,038	..	..
	4	273	582	..	..
		274	600	25	..
	Total		1,182	25	..
	5	275	808	12	..
	6	276	728	101	..
	7	277	764	..	..
	8	278	502	273	..
	9	279	614	407	..
	10	280	870	40	..
	11	281	758	28	..
	12	282	877	..	..
	13	283	659	481	..
	14	284	210	..	..
	Town Total		10,326	1,377	..
II	SIRKAZHI (M).				
	Ward 1	1	582	200	..
		2	552	35	..
		3	512	431	..
	Total		1,646	666	..
	Ward 2	4	611	47	..
		5	548	..	..
		6	648	..	..
	Total		1,807	47	..
	Ward 3	7	688	..	..
		8	663	6	..
		9	659	..	..
	Total		2,010	6	..
	Ward 4	10	608	440	..
		11	916	48	..
		12	643	..	..
		13	749	196	..
		14	717	273	..
	Total		3,633	957	..
	Ward 5	15	685	67	..
		16	649	..	..
		17	596	..	..
	Total		1,930	67	..
	Ward 6	18	637	6	15
		19	748	372	..
		20	647	47	6
	Total		2,032	425	21
	Ward 7	21	510	510	..
		22	568	..	..
		23	702	..	..
	Total		1,780	510	..
	Ward 8	24	598	8	..
		25	630	..	..
	Total		1,228	8	..

URBAN PRIMARY CENSUS ABSTRACT.

APPENDIX.

1. SIRKAZHI TALUK.

Total, Scheduled Caste and Scheduled Tribe Population—Urban Blockwise.

Location Code Number.	Name of Town/Ward/Urban Block	E. B. No.	Total Population	Scheduled Castes	Scheduled Tribes.
(1)	(2)		(3)	(4)	(5)
II	SIRKAZHI (M)				
	Ward 9	26	504	167	3
		27	769	22	..
		28	387	12	..
		29	612	141	..
	Total		2,272	342	3
	Ward 10	30	489	11	..
		31	645	629	..
	Total		1,134	640	..
	Ward 11	32	656	..	..
		33	668	..	..
	Total		1,324	..	..
	Ward 12	34	599	10	..
		35	504	4	..
		36	817	462	..
	Total		1,920	476	..
	Ward 13	37	792	57	..
		38	614	..	..
	Total		1,406	57	..
	Ward 14	39	776	214	..
		40	609	292	..
	Total		1,385	506	..
	Town Total		25,507	4,707	24
III	VAITHEESWARANKOIL (P).				
	Ward 1	285	532	234	..
	Ward 2	286	384	292	..
	Ward 3	287	578	326	8
	Ward 4	288	436	..	..
	Ward 5	289	447	5	..
	Ward 6	290	419	..	..
	Ward 7	291	489	..	17
	Ward 8	292	487	..	..
	Ward 9	293	380	..	..
	Ward 10	294	942	395	76
	Ward 11	295	346	..	..
	Ward 12	296	398	..	..
	Town Total		5,838	1,252	101

2. MAYURAM TALUK.

ALPHABETICAL LIST OF VILLAGES.

2. MAYURAM TALUK.

Serial Number.	*Name of Village.*	*L.C. No.*
(1)	(2)	(3)
1	Agara Adanur	120
2	Agarakkirangudi	97
3	Agaravallam	134
4	Aivanallur	25
5	Akkurpandaravadahi	45
6	Alangudi	65
7	Alaveli	34
8	Anaimelagaram	105
9	Anaitandavapuram	30
10	Anantanallur	149
11	Annavasal	92
12	Arasur	132
13	Arivalur	117
14	Arumolittevan	61
15	Arupadi	75
16	Aruvappadi	29
17	Asikkadu	114
18	Attuppakkam	127
19	Attur	14
20	Budangudi	15
21	Chandirappadi	177
22	Chittakkadu	103
23	Chittamalli	6
24	Cholampettai	71
25	Dharmadanapuram	33
26	Edattukkatti	174
27	Elayaloor	93
28	Elumagalur	164
29	Gangadharapuram	163
30	Gudalur	87
31	Ichchangudi	122
32	Idaikkudi	169
33	Ilantoppu	9
34	Iluppur	173
35	Iravancheri	130
36	Kadakkam	119
37	Kadakkam	5
38	Kadalangudi	2
39	Kadalangudi	68
40	Kaduvangudi	8
41	Kalahastinathapuram	49
42	Kalanivasal	167
43	Kalamanallur	81
44	Kali	26
45	Kaliyappanallur	84
46	Kanjanagaram	55

ALPHABETICAL LIST OF VILLAGES.

2. MAYURAM TALUK.

Serial Number.	Name of Village.	L.C. No.
(1)	(2)	(3)
47	Kanjiavay	152
48	Kankanamputtur	28
49	Kappur	138
50	Karuppur	144
51	Karuvallakkarai	53
52	Kasingan	17
53	Kattuchcheri	176
54	Kidangal	47
55	Kidarankondan	39
56	Kilaiyur	38
57	Kilaiyur	113
58	Kilay	13
59	Kiliyanur	118
60	Killiyur	86
61	Kil Marudandanallur	23
62	Kil Mattur	88
63	Kilparuttikkudi	159
64	Kilperumpallam	42
65	Kodangudi	96
66	Kodavilagam	121
67	Kodimangalam	153
68	Kokkur	141
69	Kolaiyur	139
70	Komal East	148
71	Komal West	146
72	Kondattur	36
73	Konerirajapuram	156
74	Korukkai	27
75	Kottangudi	150
76	Kottangudi	131
77	Kovankudi	101
78	Kulichchar	94
79	Kurichchi	7
80	Madappuram	48
81	Madirimangalam	107
82	Maharajapuram	72
83	Mamakudi	44
84	Manakkudi	56
85	Manamodu	4
86	Mandai	161
87	Manganallur	166
88	Manikkappangu	83
89	Mannampandal	74
90	Maradampallam	43
91	Maraiyur	102
92	Maruttur	147

ALPHABETICAL LIST OF VILLAGES.

2. MAYURAM TALUK.

Serial Number.	Name of Village.	L.C. No.
(1)	(2)	(3)
93	Mattur	79
94	Mayuram	99
95	Mekkirimangalam	109
96	Melaiyur	54
97	Melaiyur	111
98	Melkalangan	154
99	Mel Nallur	20
100	Melparuttikkudi	158
101	Melperumpallam	41
102	Memattur	89
103	Molaiyur	31
104	Mudikondanallur	3
105	Mudikondanallur	50
106	Mukkarumbur	78
107	Murugamangalam	64
108	Muttur	91
109	Muvalur	104
110	Nadakkarai	52
111	Nakkambadi	162
112	Nalladai	172
113	Nallathukkudi	98
114	Nallavur	157
115	Namasivayapuram	16
116	Narasinganattam	90
117	Nattam	32
118	Neduvasal	124
119	Nidur	60
120	Pagasalai	37
121	Palaiyagudalur	142
122	Palaiyur	151
123	Pandaravadai	136
124	Pandaravadai Mappadugai	73
125	Pandur	62
126	Parasalur	76
127	Pattamangalam	100
128	Pattavartti	11
129	Perambur	133
130	Peravur	145
131	Perumalkovil	140
132	Peruncheri	135
133	Pillaipperumalnallur	82
134	Ponmasanallur	22
135	Ponnur	70
136	Purambur	165
137	Semangalam	35
138	Sembanarkoil	51
139	Sengudi	115

ALPHABETICAL LIST OF VILLAGES.

2. MAYURAM TALUK.

Serial Number.	*Name of Village.*	*L.C. No.*
(1)	(2)	(3)
140	Senniyanallur	110
141	Serudiyur	95
142	Settur	21
143	Settur	170
144	Shetrapalapuram	106
145	Sivanaragaram	155
146	Srikanthapuram	160
147	Talainayar	10
148	Talaiyudaiyavarkovilpattu	40
149	Talancheri	24
150	Tattangudi	168
151	Thiruchchampalli	77
152	Thiru Endalur	59
153	Tillaiyadi	126
154	Tiruchchittambalam	1
155	Tirukkadaiyur	80
156	Tirukkalachcheri	175
157	Tirumanancheri	67
158	Tirumangalam	63
159	Tirunalkondachcheri	116
160	Tiruvaduturai	143
161	Tiruvalangadu	108
162	Tiruvalapputtur	12
163	Tiruvidakkali	125
164	Tiruvilaiyattam	123
165	T. Manalmedu	85
166	Toludalangudi	112
167	Udaiyavarkovilpattu	46
168	Ulunttankuppai	57
169	Uttirangudi	129
170	Valuvur	137
171	Vanadirajapuram	69
172	Varadambattu	18
173	Vallalar Agaram	58
174	Vilagam	171
175	Villiyanallur	19
176	Villiyanallur	66
177	Viralur	128

VILLAGE PRIMARY CENSUS ABSTRACT

VILLAGE PRIMARY CENSUS ABSTRACT.

2. MAYURAM TALUK.

Location Code Number.	Name of Village.	Area of Village in Hectares.	Number of Occupied Residential Houses.	Number of House-holds.	Total population (including Institutional and Houseless population).			Scheduled Castes.		Scheduled Tribes.	
					Persons.	Males.	Females.	Males.	Females.	Males.	Females.
(1)	(2)	(3)	(4)	(5)	(6)	(7)	(8)	(9)	(10)	(11)	(12)
1	Tiruchchittambalam	560.03	507	516	2,396	1,222	1,174	738	692	14	13
2	Kadalangudi	460.43	761	792	3,758	1,895	1,863	785	762	6	7
3	Mudikondanallur	527.36	419	430	1,960	1,003	957	361	349	..	..
4	Manamodu	942.09	1,602	1,703	8,160	4,160	4,000	1,053	941	42	36
5	Kadakkam	351.17	211	220	1,029	518	511	178	170	2	1
6	Chittamalli	604.62	413	414	1,832	906	926	331	316	..	..
7	Kurichchi	388.94	354	357	1,611	812	799	411	420	..	..
8	Kaduvangudi	377.85	251	253	1,142	550	592	248	250	..	..
9	Ilantoppu	435.66	370	373	1,746	896	850	352	352	3	2
10	Talainayar	798.25	729	739	3,325	1,655	1,670	740	761	..	..
11	Pattavartti	307.98	389	399	1,783	910	873	393	356	..	..
12	Tiruvalapputtur	371.07	151	151	788	417	371	..	..	..	..
13	Kilay	516.30	567	578	2,735	1,380	1,355	493	473	..	..
14	Attur	374.43	472	483	2,240	1,138	1,102	494	437	..	..
15	Budangudi	259.98	209	210	940	480	460	228	227	13	10
16	Namasivayapuram	396.28	288	292	1,247	628	619	414	414	..	..
17	Kasingan	502.82	447	452	2,045	1,042	1,003	582	556	..	..
18	Varadambattu	366.41	776	781	3,611	1,813	1,798	1,059	1,029	2	3
19	Villiyanallur	607.52	562	571	2,635	1,364	1,271	501	450	..	..
20	Melnallur	356.92	252	257	1,080	553	527	293	292	..	..
21	Settur	453.04	427	429	1,938	984	954	524	489	..	..
22	Ponmasanallur	189.37	92	95	427	219	208	172	162	..	..
23	Kilmarudandanallur	383.31	289	290	1,290	658	632	484	461	..	..
24	Talancheri	480.48	356	384	1,680	845	835	502	512	3	3
25	Aivanallur	329.81	282	292	1,343	669	674	241	245	..	..
26	Kali	775.15	862	866	3,912	2,032	1,880	867	816	..	..
27	Korukkai	427.47	423	438	1,964	994	970	313	285	..	..
28	Kankanamputtur	382.84	492	498	2,465	1,175	1,290	437	389	..	..
29	Aruvappadi	348.99	225	249	1,108	552	556	167	180	..	..
30	Anaitandavapuram	555.04	670	710	3,148	1,546	1,602	285	298	..	..
31	Molaiyur	412.51	432	447	1,883	935	948	389	367	..	..
32	Nattam	360.94	379	379	1,761	890	871	190	217	..	..
33	Dharmadanapuram	599.96	377	379	1,600	824	776	416	369	..	..
34	Alaveli	259.65	245	245	1,121	592	529	256	213	..	..
35	Semangalam	596.39	452	453	1,971	1,037	934	489	454	..	..
36	Kondattur	467.50	433	438	1,941	1,002	939	477	441	..	..
37	Pagasalai	486.31	372	372	1,655	842	813	420	407	..	..
38	Kilaiyur	610.55	882	896	4,215	2,117	2,098	444	469	..	..
39	Kidarankondan	800.81	997	1,017	4,726	2,402	2,324	706	656	..	..
40	Talaiyudayavarkovilpattu	678.25	752	771	3,497	1,801	1,696	484	459	..	..
41	Melperumpallam	562.76	615	615	2,769	1,371	1,398	561	596	2	2
42	Kilperumpallam	531.08	450	456	2,093	1,043	1,050	378	390	..	..
43	Maradampallam	502.16	524	545	2,603	1,281	1,322	314	302	..	..
44	Mamakudi	515.00	387	387	1,864	936	928	251	238	..	..
45	Akkurpandaravadai	261.29	830	834	3,983	1,971	2,012	585	540	..	..
46	Udaiyavarkovilpattu	374.06	210	218	1,275	757	518	97	96	..	..
47	Kidangal	313.32	318	320	1,502	756	746	345	318	..	..
48	Madappuram	356.76	560	613	2,816	1,399	1,417	588	551	3	4
49	Kalahasinathapuram	414.98	382	382	1,741	900	841	186	187	..	..
50	Mudikondanallur	305.32	630	670	3,037	1,544	1,493	411	384	..	..
51	Sembanarkoil	133.92	633	640	3,124	1,560	1,564	103	95	..	..
52	Nadakkarai	309.49	450	454	2,071	1,046	1,025	384	387	..	..
53	Karuvallakkarai	361.84	452	452	1,995	977	1,018	360	364	..	..
54	Melaiyur	241.86	340	361	1,481	751	730	260	229	..	..
55	Kanjanagaram	482.41	578	591	2,718	1,370	1,348	220	231	..	..
56	Manakkudi	352.97	558	581	2,633	1,358	1,275	364	345	..	..
57	Uluttankuppail	441.14	463	463	2,009	987	1,022	345	371	..	..
58 a/b	Vellalaragaram	385.56	356	356	1,584	809	775	275	262	11	11
59 a/b	Thirundalur	510.89	816	825	3,710	1,891	1,819	707	669	31	33
60	Nidur	336.03	727	769	3,636	1,700	1,936	298	317	..	..
61	Aruomolittevan	326.56	283	292	1,348	684	664	340	324	..	..
62	Pandur	536.56	362	362	1,623	804	819	227	235	..	..
63	Tirumangalam	359.22	535	540	2,444	1,141	1,303	548	540	..	..
64	Murugamangalam	295.76	285	285	1,196	637	559	267	249	..	..
65	Alangudi	331.63	327	348	1,490	761	729	321	323	..	..
66	Villiyanallur	405.37	493	519	2,246	1,152	1,094	442	384	..	..
67	Tirumanancheri	360.72	470	475	2,126	1,066	1,060	360	348	..	..
68	Kadalangudi	466.84	447	452	1,968	980	988	445	451	..	..
69	Vanadirajapuram	352.34	519	521	2,428	1,194	1,234	112	147	..	..
70	Ponnur	376.09	259	267	1,194	620	574	193	178	..	..
71	Cholampettai	466.81	666	687	3,110	1,592	1,518	401	349	..	..
72	Maharajapuram	253.75	208	229	1,013	508	505	237	218	..	..
73 a/b	Pandaravadaimappadugai	326.09	665	676	3,050	1,543	1,507	331	327	..	..
74 a/b	Mannambandal	488.83	847	848	4,202	2,180	2,022	423	385	..	..
75	Arupadi	492.40	798	800	3,846	1,979	1,867	599	547	..	..
76	Parasalur	598.94	1,035	1,057	4,719	2,439	2,280	751	707	..	..
77	Thiruchchampalli	479.74	347	350	1,523	763	760	349	319	..	..
78	Mukkarumbur	300.73	242	242	1,074	535	539	167	152	..	..
79	Mattur	418.43	300	300	1,471	760	711	133	113	..	..
80	Tirukkadaiyur	794.40	918	926	4,295	2,172	2,123	577	536	2	4
81	Kalamanallur	811.26	527	528	2,423	1,233	1,190	438	408	1	5
82	Pillaipperumalnallur	842.25	567	567	2,494	1,262	1,232	623	612	..	..
83	Manikkappangu	618.04	901	901	4,279	2,169	2,110	411	352	..	..
84	Kaliyappanallur	801.22	582	583	2,744	1,428	1,316	516	453	4	5
85	T. Manalmedu	480.65	291	292	1,343	705	638	462	438	..	..
86	Killiyur	285.86	288	292	1,265	638	627	343	348	..	..
87	Gudalur	410.86	349	352	1,500	761	739	265	262	..	..
88	Kilmattur	295.53	246	246	1,160	584	576	206	206	..	..
89	Memattur	645.85	541	541	2,404	1,218	1,186	573	543	..	..
90	Narasinganattam	307.20	246	257	1,146	594	552	211	188	..	..
91	Muttur	286.90	262	275	1,193	627	566	216	196	..	..

VILLAGE PRIMARY CENSUS ABSTRACT.

2. MAYURAM TALUK.

Location Code Number.	Name of Village.	Literates.		Main workers. Total Main Workers. (I-IX)		Cultivators. (I)		Agricultural Labourers. (II)		Household Industry—Manufacturing, Processing, Servicing and Repairs. [V (a)]	
		Males.	Females.	Males.	Females.	Males.	Females.	Males.	Females.	Males.	Females.
(1)	(2)	(13)	(14)	(15)	(16)	(17)	(18)	(19)	(20)	(21)	(22)
1	Tiruchchittambalam	543	211	728	295	207	38	369	228	18	..
2	Kadalangudi	948	524	855	114	250	8	323	92	37	..
3	Mudikondanallur	473	209	550	198	210	12	310	186	1	.
4	Manamodu	2,706	1,600	2,311	975	458	196	909	659	34	15
5	Kadakkam	277	128	319	126	130	7	131	116	8	..
6	Chittamalli	512	247	520	201	260	57	201	135	15	1
7	Kurichchi	395	210	511	294	117	26	330	266	..	..
8	Kaduvangudi	284	158	347	151	196	25	129	122	..	..
9	Ilantoppu	376	183	570	306	236	57	252	243	8	..
10	Talainayar	842	431	1,061	618	308	123	575	469	20	4
11	Pattavartti	344	191	531	244	66	3	366	216	10	12
12	Tiruvalapputtur	331	194	221	60	100	3	25	50	..	..
13	Kilay	842	444	851	230	246	12	476	198	20	2
14	Attur	694	389	603	79	137	17	313	59	12	..
15	Budangudi	209	100	139	4	97	..	10	..	1	..
16	Namasivayapuram	295	136	367	114	155	4	188	109	2	..
17	Kasingan	729	409	623	215	268	22	301	189	..	..
18	Varadambattu	1,126	691	1,030	521	301	56	592	443	8	4
19	Villiyanallur	765	338	841	246	362	7	369	223	18	4
20	Melnallur	295	146	373	155	196	5	150	150	1	..
21	Settur	604	289	579	18	151	1	292	12	2	..
22	Ponmasanallur	103	43	142	113	69	..	53	112	..	..
23	Kilmarudandanallur	420	219	388	260	151	12	196	240	4	1
24	Talancheri	513	211	520	376	184	32	273	336	1	..
25	Aivanallur	275	138	448	279	166	26	262	251	..	..
26	Kali	837	442	1,348	673	189	7	922	641	4	1
27	Korukkai	602	325	637	282	153	8	372	263	8	..
28	Kankanamputtur	736	570	619	60	108	41	322	13	9	4
29	Aruvappadi	346	196	341	13	150	4	129	4	..	..
30	Anaitandavapuram	1,081	644	956	37	584	15	193	9	5	1
31	Molaiyur	618	419	507	47	111	3	286	39	6	1
32	Nattam	656	398	508	186	202	1	219	174	2	..
33	Dharmadanapuram	589	313	541	190	178	1	292	183	..	
34	Alaveli	341	156	157	1	42	..	81	..	10	..
35	Semangalam	580	297	609	245	136	22	397	209	6	5
36	Kondattur	627	357	611	387	123	51	405	321	15	3
37	Pagasalai	541	278	509	255	175	20	255	225	9	2
38	Kilaiyur	1,493	857	1,216	293	383	27	487	251	14	1
39	Kidarankondan	1,563	822	1,356	223	501	15	622	193	34	2
40	Talaiyudaiyavarkovilpattu	1,015	504	1,056	342	261	10	574	315	37	6
41	Melperumpallam	779	422	789	451	201	8	493	435	7	1
42	Kilperumpallam	666	404	617	327	71	3	411	304	33	15
43	Maradampallam	636	247	813	84	164	..	198	23	..	..
44	Mamakudi	538	277	547	64	129	6	331	54	11	..
45	Akkurpandaravadai	1,246	845	1,014	475	179	19	520	423	14	6
46	Udaiyavarkovilpattu	616	265	259	66	47	3	70	58	14	1
47	Kidangal	481	273	436	151	187	10	196	136	9	..
48	Madappuram	928	623	688	177	124	6	388	160	7	..
49	Kalahastinathapuram	576	240	515	57	181	9	248	47	4	..
50	Mudikondanallur	946	553	788	252	92	..	408	241	15	3
51	Sembanarkoil	1,250	946	861	70	136	9	206	38	8	1
52	Nadakkarai, ...	691	440	570	147	105	13	243	112	29	5
53	Karuvallakkarai, ...	691	471	594	62	204	9	231	43	8	..
54	Melaiyur	411	210	441	120	78	8	305	75	2	..
55	Kansanagaram	714	261	743	72	136	2	435	57	12	..
56	Manakkudi	887	463	788	240	160	9	465	201	9	5
57	Uluttankuppai	569	266	590	11	184	4	332	4	2	..
58 a/b	Vellalaragaram	524	297	504	261	26	1	305	245	1	..
59 a/b	Thiruvendalur	1,060	564	1,094	184	246	37	542	120	3	..
60	Nidur	1,219	1,072	857	23	216	1	288	..	9	1
61	Arumolittevan	429	207	415	5	253	2	86	..	7	..
62	Pandur	546	272	548	155	181	25	361	125	..	..
63	Tirumangalam	518	311	679	417	133	3	490	411	..	..
64	Murugamangalam	352	150	414	259	136	60	237	191	8	3
65	Alangudi	377	186	471	255	136	3	292	246	5	..
66	Villiyanallur	526	253	654	299	169	32	373	255	2	2
67	Tirumanancheri	611	266	663	9	198	3	374	4	4	..
68	Kadalangudi	505	288	602	499	99	42	473	434	3	
69	Vanadirajapuram	822	484	716	195	259	19	336	173	15	1
70	Ponnur	343	125	358	34	85	5	230	19	..	2
71	Cholampettai	1,026	621	906	331	156	9	470	304	20	3
72	Maharajapuram	322	143	308	21	43	2	222	18	..	..
73 a/b	Pandaravadaimappadugai	1,119	714	900	233	130	15	333	187	55	5
74 a/b	Mannambandal	1,318	665	1,214	194	421	12	255	153	8	3
75	Arupadi	1,310	788	1,155	263	386	12	512	235	9	2
76	Parasalur	1,842	1,188	1,399	162	144	4	647	115	24	7
77	Thiruchchampalli	479	264	469	10	70	2	331	5	4	1
78	Mukkarumbur	247	117	290	36	75	8	195	28	2	..
79	Mattur	392	124	450	241	199	54	216	185	1	..
80	Tirukkadaiyur	1,338	801	1,222	354	409	17	446	308	34	7
81	Kalamanallur	621	281	732	261	200	13	428	240	1	..
82	Pillaipperumalnallur	482	177	854	53	138	1	540	13	1	..
83	Manikkappangu	925	321	1,219	145	184	10	327	16	..	..
84	Kaliyappanallur	733	314	933	469	149	7	685	455	1	1
85	T. Manalmedu	402	202	438	291	227	102	162	182	1	..
86	Killiyur	309	172	393	248	163	36	195	203	1	.
87	Gudalur	421	235	443	269	130	9	251	256	1	.
88	Kilmattur	351	185	340	212	85	4	221	206	2	..
89	Memattur	680	387	772	22	191	..	456	18	9	..
90	Narasinganattam	333	141	220	20	81	2	111	13	1	..
91	Mututr	330	115	341	16	87	4	231	..	..	

VILLAGE PRIMARY CENSUS ABSTRACT.

2. MAYURAM TALUK.

Location Code Number.	Name of Village.	Main Workers — Other Workers [III, IV, V (b) & VI to IX] — Males. (23)	Main Workers — Other Workers — Females. (24)	Marginal Workers. — Males. (25)	Marginal Workers. — Females. (26)	Non-Workers. — Males. (27)	Non-Workers. — Females. (28)
(1)	(2)						
1	Tiruchchittambalam	134	29	14	179	480	700
2	Kadalangudi ..	245	14	100	99	940	1,650
3	Mudikondanallur	29	..	..	5	453	754
4	Manamodu ..	910	105	20	44	1,829	2,981
5	Kadakkam ..	50	3	..	..	199	385
6	Chittamalli ..	44	8	49	55	337	670
7	Kurichchi ..	64	2	4	2	297	503
8	Kaduvangudi ..	22	4	1	2	202	439
9	Ilantoppu ..	74	6	24	158	302	386
10	Talainayar ..	158	22	49	230	545	822
11	Pattavartti ..	89	13	1	12	378	617
12	Tiruvalapputtur ..	96	7	..	..	196	311
13	Kilay ..	109	18	30	77	499	1,048
14	Attur ..	141	3	13	236	522	787
15	Budangudi ..	31	4	94	119	247	337
16	Namasivayapuram ..	22	1	43	160	218	345
17	Kasingan ..	54	4	4	41	415	747
18	Varadambattu ..	129	18	24	6	759	1,271
19	Villiyanallur ..	92	12	1	4	522	1,021
20	Melnallur ..	26	..	..	76	180	296
21	Settur ..	134	5	7	437	398	499
22	Ponmasanallur ..	20	1	..	..	77	95
23	Kilmarudandanallur ..	37	7	..	..	270	372
24	Talancheri ..	62	8	17	2	308	457
25	Aivanallur ..	20	2	..	1	221	394
26	Kali ..	233	24	..	12	684	1,195
27	Korukkai ..	104	11	2	7	355	681
28	Kankanamputtur ..	180	2	..	263	556	967
29	Aruvappadi ..	62	5	2	114	209	429
30	Anaitandavapuram ..	174	12	4	173	586	1,392
31	Molaiyur ..	104	4	47	227	381	674
32	Nattam ..	85	11	1	91	381	594
33	Dharmadanapuram ..	71	6	2	3	281	583
34	Alaveli ..	24	1	196	122	239	406
35	Semangalam ..	70	9	1	10	427	678
36	Kondattur ..	68	12	3	11	388	542
37	Pagasalai ..	70	8	2	1	331	557
38	Kilaiyur ..	332	14	36	46	865	1,759
39	Kidarankondan ..	199	13	7	221	1,039	1,880
40	Talaiyodaiyavarkovilpattu ..	184	11	10	24	735	1,330

41	Melperumpallam ..	88	7	..	..	582	947
42	Kilperumpallam ..	102	5	10	9	416	714
43	Maradampallam ..	451	61	..	216	468	1,022
44	Mamakudi ..	76	4	2	34	387	830
45	Akkurpandaravadai ..	301	27	9	14	948	1,523
46	Udaiyavarkovilpattu ..	128	4	4	4	494	448
47	Kidangal ..	44	5	1	..	319	595
48	Madappuram ..	169	11	22	201	689	1,039
49	Kalahastinathapuram ..	82	1	1	..	384	784
50	Mudikondanallur ..	273	8	2	..	754	1,241
51	Sembanarkoil ..	511	22	7	9	692	1,485
52	Nadakkarai ..	193	17	5	2	471	876
53	Karuvallakkarai ..	151	10	..	152	383	804
54	Melaiyur ..	56	37	..	..	310	610
55	Kannanagaram ..	160	13	69	223	558	1,053
56	Manakkudi ..	154	25	2	4	568	1,031
57	Uluttankuppai ..	72	3	5	215	392	796
58 a/b	Vellalaragaram ..	172	15	..	244	305	270
59 a/b	Thiru Enalur ..	303	27	..	185	797	1,450
60	Nidur ..	344	21	22	244	821	1,669
61	Arumbolittevan ..	69	3	13	211	256	448
62	Pantur ..	6	5	..	..	256	664
63	Tirumangalam ..	67	3	..	..	462	886
64	Murugamangalam ..	33	5	8	9	215	291
65	Alangudi ..	38	6	..	..	290	474
66	Villiyanallur ..	110	10	..	..	498	795
67	Tirumanancheri ..	87	2	19	162	384	889
68	Kadalangudi ..	27	23	1	7	377	482
69	Vanadirajapuram ..	106	2	..	..	478	1,039
70	Ponnur ..	43	8	15	59	247	481
71	Cholampettai ..	260	15	2	14	684	1,173
72	Maharajapuram ..	43	1	..	..	200	484
73 a/b	Pandaravadaimappadugai ..	382	26	2	13	641	1,261
74 a/b	Mannambandal ..	530	26	1	22	965	1,806
75	Arupadi ..	248	14	1	4	823	1,600
76	Panisalur ..	584	36	14	265	1,026	1,853
77	Thiruchchampalli ..	64	2	..	187	294	563
78	Mukkarumbur ..	18	..	36	35	209	468
79	Muttur ..	34	2	..	..	310	470
80	Tirukkadaiyur ..	333	22	19	64	931	1,705
81	Kalamanallur ..	103	8	4	3	497	926
82	Pillaipperumanallur ..	175	39	..	..	408	1,179
83	Manikkappangu ..	708	119	..	6	950	1,959
84	Kaliyappanallur ..	98	6	..	4	495	843
85	T Manalmedu ..	48	7	3	..	264	347
86	Killiyur ..	34	9	8	3	237	376
87	Gudalur ..	61	4	2	..	316	470
88	Kilmuttur ..	32	2	..	1	244	363
89	Memattur ..	116	4	1	524	445	640
90	Narasingamuttam ..	27	2	149	201	225	331
91	Mattur ..	23	12	..	..	286	550

VILLAGE PRIMARY CENSUS ABSTRACT.

2. MAYURAM TALUK.

Location Code Number.	Name of Village	Area of Village in Hectares	No. of Occupied Residential Houses.	No. of Households.	Total Population (including Institutional and Houseless Population). Persons.	Males.	Females.	Scheduled Castes. Males.	Scheduled Castes. Females.	Scheduled Tribes. Males.	Scheduled Tribes. Females.
(1)	(2)	(3)	(4)	(5)	(6)	(7)	(8)	(9)	(10)	(11)	(12)
92	Annavasal	427.38	393	397	1,760	884	876	388	383	1	1
93	Ilayaloor	358.81	1,033	1,051	4,819	2,169	2,650	364	344	5	4
94	Kulichchar	386.01	285	285	1,315	654	661	282	278	..	..
95	Serudiyur	295.17	311	325	1,455	741	714	296	279	..	..
96	Kadangudi	366.26	344	345	1,493	746	747	213	219	..	..
97	Agarakkirangudi	332.97	308	310	1,377	690	687	476	468	..	..
98	Nallathukkudi	345.03	447	447	2,072	1,040	1,032	293	296	..	..
99	Mayuram	258.23	295	299	1,276	657	619	488	478	..	..
100a/b	Pattamangalam	312.21	268	268	1,245	626	619	338	333	..	..
101	Kovankudi	303.91	109	109	444	230	214	101	100	..	..
102	Maraiyur	243.58	335	335	1,438	724	714	386	359	..	..
103a/b	Chittakkadu	120.80	543	549	2,600	1,332	1,268	326	302	10	15
104	Muvalur	333.24	541	542	2,577	1,291	1,286	299	317	..	..
105	Anaimelagaram	352.61	466	495	2,262	1,137	1,125	267	267	17	14
106	Shetrapalpuram	390.86	469	486	2,242	1,121	1,121	262	252	..	..
107	Madirimangalam	465.46	636	646	2,933	1,450	1,483	319	299	..	..
108	Tiruvalangadu	362.96	767	771	3,471	1,676	1,795	362	370	..	..
109	Mekkirimanglam	374.41	326	328	1,434	706	728	329	345	..	..
110	Senniyanallur	239.66	261	268	1,148	595	553	329	324	..	..
111	Melaiyur	283.01	360	375	1,577	757	820	225	227	..	..
112	Toludalangudi	289.15	361	366	1,749	877	872	260	264	..	45
113	Kilaiyur	314.81	439	439	1,905	932	973	307	307	..	..
114	Asikkadu	355.18	260	260	1,122	565	557	239	233	..	..
115	Sengudi	245.68	188	189	897	435	462	251	258	..	..
116	Tirunalkondachcheri	206.06	183	195	910	466	444	225	227	..	..
117	Arivalur	326.47	560	600	2,661	1,178	1,483	264	255	..	..
118	Kilivanur	248.59	657	657	3,107	1,430	1,677	489	452	..	..
119	Kadakkam	312.03	356	359	1,570	798	772	375	375	..	..
120	Agaradanur	266.66	149	152	661	343	318	172	147	..	..
121	Kodavilagam	313.50	244	244	997	488	509	264	267	..	..
122	Ichchangudi	278.59	175	185	778	397	381	12	8	..	..
123	Tiruvilaiyattam	467.06	503	521	2,218	1,115	1,103	353	339	..	..
124	Neduvasal	325.37	335	338	1,567	784	783	197	189	..	..
125	Tiruvidakkali	663.05	411	419	1,855	954	901	368	337	..	..
126	Tillaiyadi	592.03	707	721	3,362	1,665	1,697	489	464	..	..
127	Attuppakkam	150.31	139	140	657	321	336	14	11	..	..
128	Virsalur	313.06	283	289	1,230	572	658	235	256	..	..
129	Uttirangudi	270.81	586	629	2,946	1,341	1,605	297	267	..	..
130	Iravancheri	243.16	220	220	1,028	518	510	164	143	..	..
131	Kottangudi	439.84	507	534	2,368	1,178	1,190	280	281	..	..
132	Arasur	283.68	322	322	1,283	637	646	259	282	..	..
133	Perambur	436.89	616	635	2,905	1,472	1,433	474	444	..	..
134	Agaravallam	168.70	172	173	847	422	425	69	63	3	4
135	Peruncheri	395.25	589	624	2,800	1,405	1,395	455	467	..	..
136	Pandaravadai	275.57	250	250	1,153	609	544	234	207	2	1
137	Valuvar	436.95	598	621	2,916	1,485	1,431	364	340	..	..
138	Kappur	268.41	252	252	1,158	620	538	302	275	..	..
139	Kolaiyur	277.66	273	273	1,212	605	607	286	269	..	..
140	Perumalkovil	209.62	566	591	2,746	1,248	1,498	250	273	..	..
141	Kokkur	275.80	282	283	1,262	648	614	334	332	..	..
142	Palaiyagadalur	222.72	215	215	98	467	519	185	239	..	..
143	Tiruvadutrai	549.53	1,267	1,285	5,806	2,774	3,032	334	330	24	19
144	Karuppur	275.97	295	295	1,284	629	655	81	104	..	..
145	Paravur	213.43	198	198	828	414	414	96	87	..	..
146	Komal west	564.86	641	644	2,945	1,514	1,431	367	356	..	..
147	Maruttur	211.16	183	194	849	421	428	200	204	..	..
148	Komal East	672.57	711	722	3,173	1,559	1,614	399	394	..	..
149	Ananta Nallur	331.29	222	222	956	480	476	258	266	..	..
150	Kottangudi	190.23	119	121	501	247	254	157	161	..	..
151	Palaiyur	447.57	444	444	2,057	1,044	1,013	255	262	..	..
152	Kanjavay	258.43	197	197	851	423	428	195	192	..	..
153	Kodimangalam	101.53	145	150	670	343	327	75	71	..	..
154	Melkalargan	127.30	134	136	567	296	271	53	44	..	..
155	Sivanenagaram	263.92	183	183	845	418	427	86	80	..	..
156	Konerirajapuram	821.04	866	883	3,919	1,977	1,942	249	226	..	..
157	Nallavur	234.98	184	184	775	400	375	218	194	..	..
158	Melparattikkudi	218.65	122	122	494	252	242	123	117	..	..
159	Kilparattikkudi	108.07	195	195	899	447	452	61	53	..	..
160	Srikanthapuram	175.43	205	205	943	452	491	82	86	..	..
161	Mandai	258.66	267	275	1,131	566	565	125	127	..	..
162	Nakkambadi	231.05	323	323	1,615	768	847	119	143	..	..
163	Gangadharapuram	493.39	313	317	1,547	771	776	277	284	..	..
164	Elamagalur	266.84	266	270	4,219	590	629	191	218	..	..
165	Perambur	403.67	262	276	1331	671	6.0	184	203	..	..
166	Manganallur	368.82	527	535	2,187	1,138	1,049	300	267	..	..
167	Kalanivasal	193.15	220	220	975	483	492	145	148	..	..
168	Tottangudi	330.43	334	336	1597	814	783	141	141	..	..
169	Idaikkudi	265.55	202	202	894	455	439	257	227	..	..
170	Settur	350.98	229	229	949	486	463	301	289	..	..
171	Vilagam	242.70	158	167	779	394	385	89	81	..	..
172	Nalladai	470.38	495	518	2,403	1,246	1.157	218	211	4	1
173	Iluppur	509.85	671	702	3,274	1,652	1,622	478	426	14	15
174	Edattukkattai	488.03	513	517	2,331	1,115	1,224	243	289	..	..
175	Tirukkalachcheri	589.31	1029	1122	5,137	2,395	2,742	360	335	..	..
176	Kattuacheri	499.13	532	532	2,232	1,106	1,126	421	418	..	..
177	Chandrappadi	384.49	315	315	1,450	751	739	56	63	..	..
	Taluk Rural Total	69,554.00	77,116	78724	357,924	179,286	178,638	58,440	156,364	219	211

VILLAGE PRIMARY CENSUS ABSTRACT
2, MAYURAM TALUK

Location Code Number.	Name of Village.	Literates.		Main Workers. Total Main Workers (I-IX)		Cultivators. (I)		Agricultural Labourers (II)		Household Industry Manufacturing, Processing, Servicing and Repairs [V (a)].	
		Males.	Females.	Males.	Females.	Males	Females.	Males.	Females.	Males.	Females.
(1)	(2)	(13)	(14)	(15)	(16)	(17)	(18)	(19)	(20)	(21)	(22)
92	Annavasal	523	255	490	176	288	112	139	49	1	..
93	Ilayaloor	1,437	1,410	944	261	259	69	316	170	34	1
94	Kulichchar	459	312	427	98	129	3	233	91	3	..
95	Serudiyur	451	200	441	77	104	9	274	59	7	2
96	Kodangudi	495	252	489	220	208	54	241	161	2	1
97	Agarakkirangudi	435	270	401	156	24	1	322	151	1	1
98	Nallathukkudi	461	258	609	140	36	..	348	129	12	6
99a/b	Mayuram	341	141	469	205	55	15	300	187	1	..
100a/b	Pattamangalam	362	236	335	188	14	1	285	186	..	..
101	Kovankudi	137	49	140	1	19	..	108	1	..	..
102	Maraiyur	471	289	447	23	161	1	248	19	..	1
103a/b	Chittakkadu	929	611	764	87	64	..	662	49	15	9
104	Muvalur	907	620	739	221	78	1	415	206	32	4
105	Anaimelagaram	709	475	647	89	151	13	250	30	28	16
106	Shetrapalaipuram	645	378	693	18	169	5	446	12	12	..
107	Madirirangalam	978	568	895	346	276	41	482	283	14	10
108	Tiruvalangadu	1,145	654	951	254	330	90	348	138	34	9
109	Mekkirimangalam	476	217	430	143	138	6	252	134	3	..
110	Senniyanallur	283	86	384	280	54	12	317	266	..	..
111	Melaiyur	499	335	357	242	102	44	178	193	6	..
112	Toludalangudi	558	334	528	214	238	12	209	190	..	..
113	Kilayur	540	352	520	207	154	25	229	170	5	7
114	Asikkadu ..	257	145	359	170	39	8	275	159	..	..
115	Sengudi	272	159	255	7	204	2	30	2	..	..
116	Tirunalkondachcheri	290	153	252	62	118	12	108	48	..	..
117	Arivalur	810	724	532	166	116	75	260	82	..	..
118	Kiliyanur	839	727	649	54	179	11	283	35	..	..
119	Kadakkam	430	206	503	169	102	7	381	161	..	..
120	Agaraadanur	211	111	219	42	41	5	165	36	..	..
121	Kodavilagam	301	174	286	187	33	1	240	185	..	..
122	Ichchangudi	306	218	78	8	2	1	72	1	..	..
123	Tiruvilaiyattam	747	410	692	29	55	1	496	12	8	3
124	Neduvasal	482	290	457	49	140	11	254	35	..	1
125	Tiruvidakkali	549	289	622	209	150	30	369	160	27	13
126	Tillaiyadi	1,155	799	902	60	218	2	374	26	42	11
127	Attuppakkam	135	55	189	166	24	1	153	165	..	..
128	Viralur	399	325	304	220	52	1	199	212	1	2
129	Uttirangudi	884	794	612	269	126	22	291	229	29	..
130	Iravancheri	325	203	300	168	20	..	229	166	..	..
131	Kottangudi	756	477	599	332	124	22	382	303	4	..
132	Arasur	389	194	413	222	94	2	257	214	..	..
133	Perambur	870	458	840	270	188	11	361	241	7	4
134	Agaravallam	263	170	226	12	56	4	115	6	5	..
135	Peruncheri	898	625	793	329	104	9	404	296	70	5
136	Pandaravadai	354	158	364	157	123	70	188	81	9	..
137	Valuvur	946	530	771	145	181	2	385	127	2	..
138	Kappur	431	194	377	11	157	1	180	6	4	1
139	Kolaiyur	337	164	366	112	85	6	235	105	4	..
140	Perumalkovil	730	563	609	272	202	50	241	212	8	3
141	Kokkur	419	185	389	24	231	5	128	19	1	..
142	Palaiyagudalur	264	172	297	167	173	3	92	162	3	..
143	Tiruvaduturai	1,815	1,331	1,514	440	226	27	860	371	9	8
144	Karuppur	314	127	415	329	132	61	257	265	..	..
145	Panavur	302	186	259	122	53	..	183	117	5	1
146	Komal West	968	459	942	210	302	14	565	193	6	1
147	Maruttur	265	137	278	81	150	4	72	58	..	..
148	Komal East	989	628	929	469	225	99	521	339	18	15
149	Ananta Nallur	260	99	288	163	73	13	177	139	3	..
150	Kottangudi	146	66	160	150	20	..	137	149	1	..
151	Palaiyur	676	424	661	11	346	3	227	5	13	..
152	Kanjiavay	235	143	285	61	68	1	189	58	..	..
153	Kodimangalam	263	147	202	4	77	..	69	1	2	..
154	Melkalangan	193	108	180	26	52	5	74	18	9	..
155	Sivananagaram	228	88	251	49	7	..	221	47	..	..
156	Konerirajapuram	1,344	734	1,164	440	285	21	637	394	4	3
157	Nallavur	264	131	223	9	28	4	170	4	8	1
158	Melparuttikkudi	164	91	167	108	119	1	37	104	..	1
159	Kilparuttikkudi	282	144	286	122	87	25	170	97	9	..
160	Srikanthapuram	259	158	30	5	..	..	..	..	..	..
161	Mandai	360	198	324	94	122	15	178	78	1	..
162	Nakkambadi	496	380	388	130	119	38	200	80	10	1
163	Gangadharapuram	493	207	460	147	115	18	311	126	4	..
164	Elumagalur	436	268	349	132	177	6	124	126	1	..
165	Perambur	409	180	390	54	74	1	280	52	4	..
166	Manganallur	744	422	622	251	114	17	298	215	..	..
167	Kalanivasal	358	233	234	20	63	5	113	9	2	2
168	Tattangudi	577	396	481	55	49	..	294	52	4	..
169	Idaikkudi	303	189	293	185	70	13	195	170	..	..
170	Settur	305	156	320	200	13	1	276	196	1	1
171	Vilagam	202	78	205	26	114	1	180	22	..	..
172	Nalladai	783	444	733	252	139	16	347	223	24	3
173	Iluppur	959	513	895	373	129	10	526	348	6	4
174	Edattukkottai	722	605	598	258	70	3	352	217	43	31
175	Tirukkalachcheri	1,653	1,289	1,177	397	406	30	465	339	40	5
176	Kattuchcheri	599	353	685	224	117	1	481	217	10	1
177	Chandirappadi	373	180	364	30	11	..	53	..	..	..
	TALUK RURAL TOTAL ..	108,992	63,319	102,491	32,059	26,929	29,991	52,638	26,907	1,466	335

VILLAGE PRIMARY CENSUS ABSTRACT.

2. MAYURAM TALUK

Location Code Number.	Name of Village	Main Workers. Other Workers [III, IV, V (b) & VI to IX]. Males	Females.	Marginal Workers. Males.	Femal s.	Non-Workers. Males.	Females.
(1	(2)	(23)	(24)	(25)	(26)	(27)	(28)
92	Annavasal	62	15	5	17	389	683
93	Ilayaloor	335	21	20	119	1,205	2 270
94	Kulichchar	62	4	1	..	226	563
95	Serudiyur	56	7	24	84	276	553
96	Kodangudi	38	4	..	1	257	526
97	Agarakkirangudi	54	3	12	214	277	317
98	Nallathukkudi	213	5	5	..	426	892
99a/b	Mayuram	53	3	1	95	247	319
100a/b	Pattamangalam	36	1	..	1	291	430
101	Kovankudi	13	..	..	1	90	212
102	Maraiyur	38	2	2	103	275	588
103a/b	Chittakkadu	419	29	..	8	568	1,173
104	Muvalur	214	10	8	3	544	1,062
105	Anaimelagaram	218	30	6	135	484	901
106	Shetrapalapuram	66	1	3	63	425	1,040
107	Madirimangalam	123	12	..	..	555	1,137
108	Tiruvalangadu	239	17	..	53	725	1,488
109	Mekkirimangalam	37	3	..	..	276	585
110	Senniyanallur	13	2	..	1	211	272
111	Melaiyur	71	5	17	11	383	567
112	Toludalangudi	81	12	..	2	349	656
113	Kilaiyur	132	5	2	7	410	759
114	Asikkadu	45	3	..	5	206	382
115	Sengudi	21	3	..	6	180	449
116	Tirunalkondachcheri	26	2	14	82	200	300
117	Arivalur	156	9	..	1	646	1,316
118	Kiliyanur	187	8	2	1	779	1,622
119	Kadakkam	20	1	..	1	295	602
120	Agaradanur	13	1	..	1	124	275
121	Kodavilagam	13	1	..	1	202	321
122	Ichchangudi	4	6	30	4	289	369
123	Tiruvilaiyattam	133	13	..	2	423	1,072
124	Neduvasal	63	2	..	..	327	734
125	Tiruvidakkali	76	6	..	..	332	692
126	Tillaiyadi	268	21	12	267	751	1,370
127	Attuppakkam	12	..	..	..	132	170
128	Viralur	52	5	..	3	268	435
129	Uttirangudi	166	18	50	12	679	1,324
130	Iravancheri	51	2	..	..	218	342
131	Kottangudi	89	7	11	39	568	819
132	Arasur	62	6	..	1	224	423
133	Perambur	284	14	..	4	632	1,159
134	Agaravallam	50	2	13	32	183	381
135	Peruncheri	215	19	10	89	602	977
136	Pandaravadai	44	6	..	1	245	386
137	Valuvur	203	16	5	64	709	1,222
138	Kappur	36	3	..	..	243	527
139	Kolaiyur	42	1	3	15	236	480
140	Perumalkovil	158	7	1	..	638	1,226
141	Kokkur	35	..	2	192	257	398
142	Palaiyagudalur	29	2	2	..	168	352
143	Tiruvaduturai	419	34	31	37	1,229	2,555
144	Karuppur	26	3	..	..	214	326
145	Paravur	18	4	..	..	155	292
146	Komal West	69	2	13	39	559	1,182
147	Maruttur	56	19	..	5	148	342
148	Komal East	165	16	3	22	627	1,123
149	Ananta Nallur	35	11	2	8	190	305
150	Kottangudi	11	1	..	..	78	104
151	Palaiyur	75	3	..	110	383	892
152	Kanjiavay	28	2	2	51	136	316
153	Kodimangalam	54	3	3	82	138	241
154	Melkalangan	45	3	..	..	116	245
155	Sivanaragaram	23	2	..	7	167	371
156	Konerirajapuram	238	22	4	71	809	1,431
157	Nallavur	27	..	8	102	159	264
158	Melparuttikkudi	11	2	..	1	85	133
159	Kilparuttikkudi	20	..	9	161	152	169
160	Srikanthapuram	30	5	143	10	279	476
161	Mandai	23	1	8	19	234	452
162	Nakkambadi	59	11	11	10	369	707
163	Gangadharapuram	30	3	23	105	288	524
164	Elumagalur	47	..	..	..	241	497
165	Purambur	32	1	11	42	270	564
166	Manganallur	210	19	6	27	510	771
167	Kalanivasal	56	4	..	..	249	472
168	Tattangudi	134	3	3	5	330	723
169	Idaikkudi	28	2	..	..	162	254
170	Sattur	30	2	..	..	166	263
171	Vilagam	11	3	2	1	187	358
172	Nalladai	223	10	..	4	513	901
173	Iluppur	234	11	1	..	756	1,249
174	Edattukkatti	313	7	..	..	517	966
175	Tirukkalachcheri	266	23	11	49	1,207	2,296
176	Kattuchcheri	77	5	2	2	412	900
177	Ghandirappadi	300	30	..	3	387	706
	TALUK RURAL TOTAL	21,458	1,827	1,824	9,534	74,970	137,045

FOOT NOTE.—

1. L.C. No. 58 b/b Vellalagaram is included in Mayuram (M)
2. L.C. No. 59 b/b Thiru Endalur is included in Mayuram (M)
3. L.C. No. 73 b/b Pandara Vadai mappadugai is included in Mayuram (M)
4. L.C. No. 74 b/b Mannam Pandal is included in Mayuram (M)
5. L.C. No. 99 b/b Mayuram is included in Mayuram (M)
6. L.C. No. 100 b/b Pattamangalam is included in Mayuram (M)
7. L.C. No. 103 b/b Sitakadu is included in Mayuram (M)
8. Village No. 54 Kor nad (entier) is included in Mayuram (M)
9. Village No. 38 Kuttalam (entire) is included in Kuttalam (P)
10. Village No. 110 Sattangudi (entire)is included in Tranquebar (P)
11. Village No. 111 Erukkattancheri (entire) is included in Tranquebar (P)
12. Village No. 177 Poraiyur (entire) is included in Tranquebar (P)

ANNEXE

STATEMENT SHOWING THE REVENUE VILLAGES AND THEIR CONSTITUENT PANCHAYATS.

2. MAYURAM TALUK.

L. C. Number.	*Name of Village.*	*Name of Panchayat in which included with alphabetical indications where there are other Segment (s).*	*Cross reference for the other Segments(s) of Panchayat.*
(1)	(2)	(3)	(4)
1	Tiruchchittrambalam	Tiruchichittrambalam	..
2	Kadalangudi	Kadalangudi	..
3	Mudikondanallur	Mudikondanallur	..
4	Manamodu	Manamodu	..
5	Kadakkam	Kadakkam	..
6	Chittamalli	Chittamalli	..
7	Kurichchi	Kurichchi	..
8	Kaduvankudi	Kaduvankudi	..
9	Ilantoppu	Ilantoppu	..
10	Talainayar	Talainayar	..
11	Pattavartti	Pattavarthi	..
12	Tiruvalapputtur	Varadampattu b/b	18 for a/b
13	Kilay	Kilay	..
14	Attur	Attur	..
15	Budangudi	Budangudi	..
16	Namasivayapuram	Namasivayapuram	..
17	Kasingam	Kasingam	..
18	Varadambattu	Varadambattu a/b	12 for b/b
19	Villiyanallur	Villiyanallur	..
20	Melnallur	Melnallur	..
21	Settur	Settur	..
22	Ponmasanallur	Kilmarudandanallur b/b ..	23 for a/b
23	Kilmarudandanallur	Kilmarudandanallur a/b	22 for b/b
24	Talamcheri	Talamcheri	..
25	Aivanallur	Aivanallur	..
26	Kali	Kali	..
27	Korukkai	Korukkai	..
28	Kankanamputtur	Kankanamputtur	..
29	Aruvappadi	Aruvappadi	..
30	Anaitandavapuram	Anaithandavapuram	..
31	Malaiyur	Malaiyur	..
32	Nattam	Nattam	..
33	Dharmadanapuram	Dharmadanapuram	..
34	Alaveli	Alaveli	..
35	Semangalam	Semangalam	..
36	Kondattur	Kondattur	..
37	Pagasalai	Pagasalai	..
38	Kilaiyur	Kilaiyur	..
39	Kidarankondan	Kidarankondan	..
40	Talaiyudaiyavarkoil pattu ..	Talaiyudaiyavarkoilpattu ..	..
41	Melperumpallam	Melperumpallam	..

ANNEXE

STATEMENT SHOWING THE REVENUE VILLAGES AND THEIR CONSTITUENT PANCHAYATS.

2. MAYURAM TALUK.

L.C. Number.	Name of Village.	Name of Panchayat in which included with alphabetical indications where there are other Segment(s).	Cross reference for the other Segment(s) of Panchayat.
(1)	(2)	(3)	(4)
42	Kilperumpallam	Kilperumpallam	..
43	Maradampallam	Maradampallam	..
44	Mamakudi	Mamakudi	..
45	Akkur Pandaravadai	Akkur a/b	46 for b/b
46	Udaiyavarkovilpattu	Akkur b/b	45 for a/b.
47	Kidangal	Kidangal	..
48	Madappuram	Madappuram	..
49	Kalahasthinathapuram	Kalahasthinathuram	..
50	Mudikon'anallur	Mudikondanallur	..
51	Sembanarkoil	Sembanarkoil	..
52	Madakkarai	Madakkarai	..
53	Karuvallakkarai	Karuvallakkarai	..
54	Melaiyur	Melaiyur	..
55	Kanjanagaram	Kanjanagaram	..
56	Manakkudi	Manakkudi	..
57	Ulunttuakuppai	Ulunttuakuppai	..
58a/b	Vellalaragaram	Vellalaragaram	..
59a/b	Thiruendalur	Tiruendalur	..
60	Nidur	Nidur	..
61	Arumolittevan	Arumolittevan	..
62	Pandur	Pandur	..
63	Tirumangalam	Tirumangalam	..
64	Murugamangalam	Murugamangalam	..
65	Alangudi	Alangudi	..
66	Villiyanallur	Villiyanallur	..
67	Tirumanancheri	Tirumanancheri	..
68	Kadalangudi	Kadalangudi	..
69	Vanadirajapuram	Vanadirajapuram	..
70	Ponnur	Ponnur	..
71	Cholampettai	Cholampettai	..
72	Maharajapuram	Maharajapuram	..
73a/b	Pandaravadai Mappadugai	Mappadugai	..
74a/b	Mannambandal	Mannambandal	..
75	Arupadi	Arupadi	..
76	Parasalur	Parasalur	..
77	Thiruchchampalli	Thiruchchampalli	..
78	Mukkarumbur	Mukkarumbur	..
79	Mattur	Mattur	..
80	Tirukkadaiyur	Tirukkadaiyur	..
81	Kalamanallur	Kalamanallur	..
82	Pillaipperumanallur	Pillaipperumanallur	..
83	Manikkapangu	Manikkapangu	..
84	Kaliyappanallur	Kaliyappanallur	..
85	T. Manalmedu	T. Manalmedu	..

ANNEXE

STATEMENT SHOWING THE REVENUE VILLAGES AND THEIR CONSTITUENT PANCHAYATS.

2. MAYURAM TALUK.

L.C. Number.	Name of Village.	Name of Panchayat in which included with alphabetical indications where there are other Segment(s).	Cross reference for the other Segment(s) of Panchayat.
(1)	(2)	(3)	(4)
86	Killiyur	Killiyur	..
87	Gudalur	Gudalur	..
88	Kilmattur	Kilmattur	..
89	Memattur	Memattur	..
90	Narasinganattam	Narasinganattam	..
91	Muttur	Muttur	..
92	Annavasal	Annavasal	..
93	Elayaloor	Elayaloor	..
94	Kulichchar	Kulichchar	..
95	Serudiyur	Serudiyur	..
96	Kodangudi	Kodangudi	..
97	Agarakkirangudi	Agarakkirangudi	..
98	Nallathukkudi	Nallathukkudi	..
99a/b	Mayuram	Mayuram Rural	..
100a/b	Pattamangalam	Pattamangalam	..
101	Kovankudi	Maraiyur b/b	102 for a/b
102	Maraiyur	Maraiyur a/b	101 for b/b
103a/b	Chittakkadu	Chittakkadu	..
104	Muvalur	Muvalur	..
105	Anaimelagaram	Anaimelagaram	..
106	Shetrapalapuram	Shetrapalapuram	..
107	Madirumangalam	Madirumangalam	..
108	Tiruvalangadu	Tiruvalangadu	..
109	Mekkirimangalam	Mekkirimangalam a/b	110 for b/b
110	Senniyanallur	Mekkirimangalam b/b	109 for a/b
111	Melaiyur	Melaiyur	..
112	Toludalangudi	Toludalangudi	..
113	Kilaiyur	Kilaiyur	..
114	Asikkadu	Asikkadu a/b	115 for b/b
115	Sengudi	Asikkadu b/b	114 for a/b
116	Tirumalkondachcheri	Valuvoor b/b	137 for a/b
117	Arivalur	Arivalur	..
118	Kiliyanur	Kiliyanur a/b	134 for b/b
119	Kadakkam	Kadakkam Agarathanoor a/b	120 for b/b
120	Agaraadanoor	Kadakkam Agarathanoor b/b	119 for a/b
121	Kodavilagam	Kodavilagam	..
122	Ichchangudi	Ichchangudi	..
123	Tiruvilaiyattam	Tiruvilaiyattam	..
124	Meduvasal	Meduvasal	..
125	Tiruvidakkali	Tiruvidakkali	..
126	Tillaiyadi	Tillaiyadi	..
127	Attuppukkam	Eduthukatti b/b	174 for a/b
128	Viralur	Viralur	..
129	Uttirangudi	Uttirangudi	..
130	Iravancheri	Iravancheri	..
131	Kottangudi	Kottangudi	..
132	Arasur	Arasur	..

ANNEXE

STATEMENT SHOWING THE REVENUE VILLAGES AND THEIR CONSTITUENT PANCHAYATS

2. MAYURAM TALUK.

L.C. Number.	Name of Village.	Name of Panchayat in which included with alphabetical indications where there are other Segment(s)	Cross reference for the other Segment(s) of Panchayat.
(1)	(2)	(3)	(4)
133	Perambur	Perambur	..
134	Agaravallam	Kiliyanoor b/b	118 for a/b
135	Peruncheri	Peruncheri	..
136	Pandaravadai	Pandaravadai	..
137	Valuvur	Valuvur a/b	116 for b/b
138	Kappur	Kappur	..
139	Kolaiyur	Kolaiyur	..
140	Perumalkovil	Perumalkovil	..
141	Kokkur	Kokkur	..
142	Palaiyagudalur	Palaiyagudalur	..
143	Tirumaduturai	Tirumaduturai	..
144	Karuppur	Karuppur	..
145	Peravur	Peravur	..
146	Komal West	Komal a/b	148 for b/b
147	Maruttur	Maruttur	..
148	Komal East	Komal b/b	146 for a/b
149	Anantanallur	Ananthanallur	..
150	Kottangudi	Kottangudi	..
151	Pulaiyur	Pulaiyur	..
152	Kanjiavoy	Kanjiavoy	..
153	Kodimangalam	Kodimangalam a/b	154 for b/b
154	Melkalangam	Kodimangalam b/b	153 for a/b
155	Sivanaragaram	Sivanaragaram	..
156	Konerirajapuram	Konerirajapuram	..
157	Mallavur	Paruthikudi a/c	158 for b/c 159 for c/c
158	Melparuttikudi	Paruttikudi b/c	157 for a/c 159 for c/c
159	Kilparuttikudi	Paruttikudi c/c	157 for a/c 158 for b/c
160	Srikanthapuram	Nakkambadi b/b	162 for a/b
161	Mandai	Mandai	..
162	Nakkambadi	Nakkambadi a/b	160 for b/b
163	Gangadharapuram	Gangadharapuram	..
164	Elumagalur	Elumagalur	..
165	Purambur	Purambur	..
166	Manganallur	Manganallur	..
167	Kalanivasal	Kalanivasal	..
168	Tattangudi	Tattangudi	..
169	Idaikkudi	Idaikkudi	..
170	Settur	Settur	..
171	Vilagam	Vilagam	..
172	Nalladai	Nalladai	..
173	Iluppur	Iluppur	..
174	Edattukkatti	Edattukkatti a/b	127 for b/b
175	Tirukkalachcheri	Tirukkalachcheri	..
176	Kattuchcheri	Kattucheri	..
177	Chandirappadi	Chandirappadi	..

URBAN PRIMARY CENSUS ABSTRACT.

2. MAYURAM TALUK.

Location Code Number.	Name of Town/Ward.	Area of Town in km².	Number of Occupied Residential Houses.	Number of Households.	Total Population (Including Institutional and Houseless Population).			Scheduled Castes.		Scheduled Tribes.	
					Persons.	Males.	Females.	Males.	Females.	Males.	Females.
(1)	(2)	(3)	(4)	(5)	(6)	(7)	(8)	(9)	(10)	(11)	(12)
IV	MAYURAM (M.)										
	Ward No. 1	:	390	418	2,131	1,109	1,022	16	19	7	13
	Ward No. 2	:	414	453	2,172	1,080	1,092	4	6	18	19
	Ward No. 3	:	364	402	2,058	1,032	1,026	..	..	..	..
	Ward No. 4	:	475	597	2,425	1,225	1,200	117	131	27	21
	Ward No. 5	:	305	370	1,822	926	896	..	..	..	..
	Ward No. 6	:	399	430	1,965	966	999	..	..	..	..
	Ward No. 7	:	482	539	2,809	1,403	1,406	..	12	..	..
	Ward No. 8	:	283	366	1,728	843	885	..	..	..	..
	Ward No. 9	:	210	278	1,462	768	694	9	1	..	..
	Ward No. 10	:	367	419	2,113	1,006	1,107	165	238	3	6
	Ward No. 11	:	359	470	2,228	1,130	1,098	62	58	..	..
	Ward No. 12	:	320	364	1,944	943	1,001	7	1	..	..
	Ward No. 13	:	257	278	2,285	902	1,383	45	72	..	..
	Ward No. 14	:	277	435	2,133	1,071	1,062	..	..	..	..
	Ward No. 15	:	354	433	2,121	1,067	1,054	3	6	..	..
	Ward No. 16	:	467	572	2,818	1,456	1,362	24	27	..	..
	Ward No. 17	:	241	336	1,723	879	844	7	6	..	1
	Ward No. 18	:	308	458	2,278	1,199	1,079	138	113	2	13
	Ward No. 19	:	407	456	2,319	1,230	1,089	65	59	11	15
	Ward No. 20	:	322	391	1,927	955	972	18	22	19	..
	Ward No. 21	:	220	306	1,633	845	788	24	26	..	..
	Ward No. 22	:	433	454	2,210	1,126	1,084	322	329	26	22
	Ward No. 23	:	362	456	2,309	1,152	1,157	130	138	5	8
	Ward No. 24	:	297	348	1,744	880	864	..	..	..	..
	Ward No. 25	:	330	401	2,150	1,104	1,046	65	1	7	11
	Ward No. 26	:	375	441	2,131	1,063	1,068	30	22	45	58
	Ward No. 27	:	318	429	2,306	1,127	1,179	4	4	..	..
	Ward No. 28	:	280	456	2,248	1,114	1,134	5	10	..	..
	Ward No. 29	:	349	429	1,949	995	954	8	9	5	4
	Ward No. 30	:	347	415	2,199	1,083	1,116	..	38	..	..
	Ward No. 31	:	308	362	1,994	1,029	965	9	10	..	..
	Ward No. 32	:	439	454	2,341	1,244	1,097	10	3	1	..
	Town Total	11.26	11,059	13,326	67,675	33,952	33,723	1,287	1,361	185	191

URBAN PRIMARY CENSUS ABSTRACT

2. MAYURAM TALUK.

Location Code Number.	Name of Town/Ward.	Literates.		Main Workers. Total Main Workers (I-IX).		Cultivators. (I)		Agricultural Labourers. (II)		Household Industry-Manufacturing, Processing, Servicing and Repairs. V(a).	
		Males.	Females.	Males.	Females.	Males.	Females.	Males.	Females.	Males.	Females.
(1)	(2)	(13)	(14)	(15)	(16)	(17)	(18)	(19)	(20)	(21)	(22)
IV	MAYURAM (M.)										
	Ward No. 1	834	551	558	27	20	..	19	..	46	2
	Ward No. 2	862	657	581	117	85	..	43	..	7	59
	Ward No. 3	907	779	508	44	33	1	16	..	4	1
	Ward No. 4	964	690	601	66	41	..	21	..	16	..
	Ward No. 5	748	585	494	30	50	..	25	2	3	2
	Ward No. 6	880	805	477	50	27	..	6	..	3	..
	Ward No. 7	1,104	900	635	41	112	2	45	..	2	1
	Ward No. 8	757	718	435	66	53	4	..	..	2	1
	Ward No. 9	681	570	404	32	29	..	17	..	12	..
	Ward No. 10	737	688	501	116	14	1	1	1	31	2
	Ward No. 11	924	757	553	64	51	..	14	..	15	5
	Ward No. 12	767	697	451	60	31	1	19	..	12	..
	Ward No. 13	773	1,137	346	113	12	..	4	..	24	8
	Ward No. 14	940	783	515	50	44	..	3	..	14	2
	Ward No. 15	896	693	520	23	9	..	..	..	..	..
	Ward No. 16	1,085	741	753	26	14	..	7	..	40	4
	Ward No. 17	743	589	389	30	3	..	3	..	8	3
	Ward No. 18	985	625	570	36	16	1	9	..	6	3
	Ward No. 19	892	593	603	26	19	1	4	..	8	1
	Ward No. 20	805	686	506	59	11	..	4	1	15	13
	Ward No. 21	734	581	399	18	29	..	3	..	22	4
	Ward No. 22	908	664	554	21	3	..	140	..	8	2
	Ward No. 23	837	569	650	32	7	..	81	12	37	3
	Ward No. 24	756	605	475	21	8	..	2	..	8	..
	Ward No. 25	922	705	559	26	8	..	2	..	2	..
	Ward No. 26	862	622	548	39	27	2	15	..	1	..
	Ward No. 27	882	761	548	15	5	..	2	..	22	1
	Ward No. 28	936	822	543	41	34	3	2	..	4	..
	Ward No. 29	840	690	494	63	23	..	..	..	11	7
	Ward No. 30	954	884	404	36	27	..	1	..	..	..
	Ward No. 31	860	620	471	24	32	1	9	1	20	1
	Ward No. 32	905	541	628	39	43	2	54	1	52	13
	Town Total	27,680	22,308	16,673	1,451	920	19	571	18	455	138

Location Code Number.	Name of Town/Ward.	Main Workers. Other Workers [III, IV, V (b) & VI to IX].		Marginal Workers.		Non-Workers.	
		Males.	Females.	Males.	Females.	Males.	Females.
		(23)	(24)	(25)	(26)	(27)	(28)
IV	MAYURAM (M)						
	Ward No. 1	473	25	6	30	545	965
	Ward No. 2	446	58	4	5	495	970
	Ward No. 3	455	42	..	..	524	982
	Ward No. 4	523	66	2	10	622	1,124
	Ward No. 5	416	26	2	..	430	866
	Ward No. 6	441	50	..	1	489	948
	Ward No. 7	476	38	1	..	767	1,365
	Ward No. 8	380	61	2	..	406	819
	Ward No. 9	346	32	..	..	364	662
	Ward No. 10	455	112	..	..	505	991
	Ward No. 11	473	59	4	31	573	1,003
	Ward No. 12	389	59	..	..	492	941
	Ward No. 13	306	105	2	..	554	1,270
	Ward No. 14	454	48	..	..	556	1,012
	Ward No. 15	511	23	2	1	545	1,030
	Ward No. 16	692	22	15	22	688	1,314
	Ward No. 17	375	27	3	2	487	812
	Ward No. 18	539	32	..	6	629	1,037
	Ward No. 19	572	24	3	2	624	1,061
	Ward No. 20	476	45	7	15	442	898
	Ward No. 21	345	14	21	4	425	766
	Ward No. 22	403	19	1	1	571	1,062
	Ward No. 23	525	17	..	..	502	1,125
	Ward No. 24	457	21	2	6	403	837
	Ward No. 25	547	26	..	1	545	1,019
	Ward No. 26	505	37	1	..	541	1,029
	Ward No. 27	519	14	1	..	578	1,164
	Ward No. 28	503	38	..	2	571	1,091
	Ward No. 29	460	56	1	1	500	890
	Ward No. 30	376	36	14	2	665	1,078
	Ward No. 31	410	21	..	..	558	941
	Ward No. 32	379	23	3	6	613	1,052
	Town Total	14,727	1,276	97	148	17,182	32,124

URBAN PRIMARY CENSUS ABSTRACT
2. MAYURAM TALUK,

Location Code Number.	Name of Town Ward.	Area of Town in km.²	Number of Occupied Residential Houses.	Number of Households.	Total population (including Institutional and Houseless Population) Persons.	Males.	Females.	Scheduled Castes. Males.	Females.	Scheduled Tribes. Males.	Females.
(1)	(2)	(3)	(4)	(5)	(6)	(7)	(8)	(9)	(10)	(11)	(12)
V	KUTTALAM (P).										
	Ward No. 1	..	139	141	616	324	292	..	..	..	..
	Ward No. 2	..	221	237	1,178	621	557	20	18	..	..
	Ward No. 3	..	196	215	1,025	538	487	..	..	..	..
	Ward No. 4	..	127	131	706	360	346	2	3	..	..
	Ward No. 5	..	158	173	902	432	470	..	..	..	..
	Ward No. 6	..	143	143	702	345	357	171	180	..	..
	Ward No. 7	..	153	153	718	351	367	..	..	..	..
	Ward No. 8	..	180	190	924	474	450	170	163	..	..
	Ward No. 9	..	140	142	768	390	378	..	..	..	..
	Ward No. 10	..	112	124	634	318	316	7	9	..	..
	Ward No. 11	..	277	278	1,415	710	705	148	155	..	..
	Ward No. 12	..	192	204	822	395	427	168	180	..	..
	Town Total ..	6.62	2,038	2,131	10,410	5,258	5,152	686	708	..	..
VI	TRANQUEBAR (P).										
	Ward No. 1	..	268	268	1,185	571	614	155	162	..	..
	Ward No. 2	..	278	281	1,475	688	787	139	152	7	10
	Ward No. 3	..	224	246	1,183	589	594	151	124	..	..
	Ward No. 4	..	160	160	868	413	455	..	..	..	..
	Ward No. 5	..	257	261	1,450	745	705	..	..	..	..
	Ward No. 6	..	216	236	1,939	795	1,144	30	107	..	..
	Ward No. 7	..	317	321	1,431	717	714	153	145	..	..
	Ward No. 8	..	205	225	1,057	520	537	155	159	..	..
	Ward No. 9	..	179	193	998	504	494	..	..	..	..
	Ward No. 10	..	167	188	1,086	520	566	..	..	..	..
	Ware No. 11	..	218	227	1,085	541	544	..	..	..	..
	Ward No. 12	..	191	201	1,012	501	511	38	39	..	..
	Ward No. 13	..	322	335	1,820	889	931	40	0	1	7
	Ware No. 14	..	399	404	2,021	1,096	925	114		..	..
	Town Total ..	18.51	3,401	3,546	18,610	9,089	9,521	975	—	8	17
	TALUK URBAN TOTAL ..	36.39	16,498	19,003	96,695	48,299	48,396	2,948	3,073	193	208

Location Code Number	Name of Town/ Ward.	Literates. Males.	Females.	Main Workers. Total Main Workers (I-IX) Males.	Females.	Cultivators. (I) Males.	Females.	Agricultural Labourers. (II) Males.	Females.	Household Industry-Manufacturing, Processing, Servicing and Repairs. [V (a)]. Males.	Females.
(1)	(2)	(13)	(14)	(15)	(16)	(17)	(18)	(19)	(20)	(21)	(22)
V	KUTTALAM (P).										
	Ward No. 1 ..	183	113	139	8	68	4	2	..	..	..
	Ward No. 2 ..	453	276	309	19	25	..	11	2	9	7
	Ward No. 3 ..	460	364	262	21	36	5	11	2	1	..
	Ward No. 4 ..	322	283	155	8	8	..	3	..	..	..
	Ward No. 5 ..	339	297	195	8	40	..	34	1	2	..
	Ward No. 6 ..	225	133	198	105	26	4	100	96	6	2
	Ward No. 7 ..	305	219	206	3	1	..	83	..	..	..
	Ward No. 8 ..	327	215	264	106	45	2	141	98	5	..
	Ward No. 9 ..	318	252	94	2	6	..	9		3	.
	Ward No. 10 ..	267	196	174	8	24	1	7	1	9	..
	Ward No. 11 ..	489	341	399	16	43	..	166	4	1	..
	Ward No. 12 ..	244	143	238	128	83	13	76	112	9	..
	Town Total ..	3,932	2,832	2,633	432	405	29	643	316	45	9
VI	TRANQUEBAR (P).										
	Ward No. 1 ..	330	260	269	39	10	3	180	31	7	
	Ward No. 2 ..	495	491	336	28	54	2	141	..	1	
	Ward No. 3 ..	335	197	325	4	19	2	94	..	..	..
	Ward No. 4 ..	65	30	231	46	1	..	..	..	..	..
	Ward No. 5 ..	276	89	401	12	8	..	1	..	3	1
	Ward No. 6 ..	644	908	243	67	39	2	39	3	6	1
	Ward No. 7 ..	503	396	345	31	42	3	108	12	3	..
	Ward No. 8 ..	322	239	263	36	4	..	175	31	13	4
	Ward No. 9 ..	399	304	134	1	9	..	8	1	.	
	Ward No. 10 ..	447	393	192	16	54	2	1	..	3	
	Ware No. 11 ..	404	331	234	26	27	..	35	9	4	4
	Ward No. 12 ..	405	346	232	22	15	2	4	..	8	
	Ward No. 13 ..	727	682	352	70	15	2	50	2	15	5
	Ward No. 14 ..	728	363	472	70	49	9	212	52	28	3
	Town Total ..	6,080	5,029	4,029	468	346	27	1,048	141	91	0
	TALUK URBAN TOTAL ..	37,692	30,169	23,335	2,351	1,671	55	2,262	475	591	167

C2 1,211 93 NSI N C2, 12 A, 2

URBAN PRIMARY CENSUS ABSTRACT
2. MAYURAM TALUK

Location Code Number.	Name of Town/ Ward.	Main Workers. Other Workers. [III, IV, V(b) and VI to IX]. Males.	Main Workers. Other Workers. Females.	Marginal Workers. Males.	Marginal Workers. Females.	Non-Workers. Males.	Non-Workers. Females.
(1)	(2)	(23)	(24)	(25)	(26)	(27)	(28)
V	KUTTALAM (P)						
	Ward No. 1	69	4	..	..	185	284
	Ward No. 2	264	10	..	..	312	538
	Ward No. 3	214	14	2	1	274	465
	Ward No. 4	144	8	..	..	205	338
	Ward No. 5	119	7	..	..	237	462
	Ward No.6	66	3	..	..	147	252
	Ward No. 7	122	3	..	..	145	364
	Ward No 8	73	6	..	..	210	344
	Ward No. 9	76	2	19	1	277	375
	Ward No. 10	134	6	..	..	144	308
	Ward No. 11	189	12	1	..	310	689
	Ward No 12	70	3	..	15	157	284
	Town Total	1,540	78	22	17	2,603	4,703
VI	TRANQUEBAR (P).						
	Ward No. 1	72	3	1	1	301	574
	Ward No. 2	140	26	..	1	352	758
	Ward No. 3	212	2	..	70	264	520
	Ward No. 4	230	46	1	..	181	409
	Ward No. 5	389	11	..	15	344	678
	Ward No. 6	159	61	12	3	540	1,074
	Ward No. 7	192	16	6	34	366	649
	Ward No. 8	71	1	5	9	252	492
	Ward No. 9	117	..	1	..	369	493
	Ward No. 10	134	14	4	..	324	550
	Ward No. 11	168	13	6	3	301	515
	Ward No. 12	205	20	5	2	264	487
	Ward No. 13	272	61	1	17	536	844
	Ward No. 14	183	6	2	33	622	822
	Town Total ...	2,544	280	44	188	5,016	8,865
	TALUK URBAN TOTAL ...	**18,811**	**1,634**	**163**	**353**	**24,801**	**45,692**

FOOT NOTE.

LIST OF VILLAGES INCLUDED IN EACH TOWN.

L.C. Number.	Name of Town.	L. C. No. and name of Villages included. L.C. number.	Name of Village.
(1)	(2)	(3)	(4)
IV	Mayuram (M)	58 b/b	Vellalagaram.
		59 b/b	Thiru Endalur.
		73 b/b	Pandaravadai Mappadugai.
		74 b/b	Mannampandal.
		99 b/b	Mayuram.
		100 b/b	Pattamangalam.
		103 b/b	Sithakadu.
V	Kuttalam (P)		54 Koranad (entire). 38 Kuttlam.
VI	Tranquebar (P)		110 Sattangudi. 111 Erukkattancheri. 177 Porayar.

URBAN PRIMARY CENSUS ABSTRACT.

APPENDIX.

Total, Scheduled Caste and Scheduled Tribe Population—Urban Blockwise

2. MAYURAM TALUK.

Location Code Number.	Name of Town/Ward/Urban Block.		E.B.No.	Total Population.	Scheduled Castes.	Scheduled Tribes.
(1)	(2)			(3)	(4)	(5)
IV	MAYURAM (M)					
	Ward	1	1	950	23	20
			2	623	8	..
			3	558	4	..
			Total ..	2,131	35	20
	Ward	2	4	697	7	29
			5	586	..	..
			6	889	3	8
			Total ..	2,172	10	37
	Ward	3	7	665	..	..
			8	670	..	..
			9	723	..	..
			Total ..	2,058	..	..
	Ward	4	10	529	..	..
			11	739	226	..
			12	511	7	..
			13	646	15	48
			Total ..	2,425	248	48
	Ward	5	14	590	..	..
			15	704	..	..
			16	528	..	..
			Total ..	1,822	..	..
	Ward	6	17	800	..	..
			18	639	..	..
			19	526	..	..
			Total ..	1,965	..	..
	Ward	7	20	624	..	..
			21	814	12	..
			22	654	..	..
			23	717	..	..
			Total ..	2,809	12	..
	Ward	8	24	744	..	..
			25	485	..	..
			26	499	..	..
			Total ..	1,728	..	..
	Ward	9	27	447	3	...
			28	519	4	...
			29	496	3	...
			Total ..	1,462	10	...
	Ward	10	30	667	..	...
			31	622	351	9
			32	824	52	...
			Total ..	2,113	403	9
	Ward	11	33	822	5	...
			34	687	115	...
			35	719	..	...
			Total ..	2,228	120	...
	Ward	12	36	751	8	...
			37	587	..	...
			38	606	..	...
			Total ..	1,944	8	...

URBAN PRIMARY CENSUS ABSTRACT.

APPENDIX

Total, Scheduled Caste and Scheduled Tribe Population—Urban Blockwise

2. MAYURAM TALUK

Location Code Number.	Name of Town/Ward/Urban Block.		E.B.No.	Total Population.	Scheduled Castes.	Scheduled Tribes.
(1)	(2)			(3)	(4)	(5)
IV	MAYURAM (M)					
	Ward	13	39	465	22	..
			40	512	81	..
			41	685	14	..
			42	623	..	..
			Total ..	2,285	117	...
	Ward	14	43	767	..	..
			44	569	..	..
			45	797	..	..
			Total ..	2,133	..	...
	Ward	15	46	624	..	..
			47	902	9	..
			48	595	..	..
			Total ..	2,121	9	...
	Ward	16	49	852	..	..
			50	584	14	..
			51	539	17	..
			52	843	20	...
			Total ..	2,818	51	
	Ward	17	53	895	4	..
			54	828	9	3
			Total ..	1,723	13	3
	Ward	18	55	599	250	18
			56	922	..	6
			57	757	1	..
			Total ..	2,278	251	24
	Ward	19	58	499	6	..
			59	912	12	34
			60	908	106	..
			Total ..	2,319	124	34
	Ward	20	61	580	10	..
			62	663	24	..
			63	684	6	..
			Total ..	1,927	40	..
	Ward	21	64	747	47	..
			65	886	3	..
			Total ..	1,633	50	..
	Ward	22	66	921	84	7
			67	592	232	41
			68	697	335	..
			Total ..	2,210	651	48
	Ward	23	69	940	268	13
			70	739	..	..
			71	630	..	..
			Total ..	2,309	268	13
	Ward	24	72	962	..	..
			73	782	..	..
			Total ..	1,744	..	..
	Ward	25	74	782	61	..
			75	659	...	...
			76	709	5	18
			Total ..	2,150	66	18

URBAN PRIMARY CENSUS ABSTRACT.

APPENDIX

Total, Scheduled Caste and Scheduled Tribe Population—Urban Blockwise

Location Code Number.	Name of Town/Ward/Urban Block.			Total Population.	Scheduled Castes.	Scheduled Tribes.
(1)	(2)			(3)	(4)	(5)
IV	MAYURAM (M)		E.B.No.			
	Ward	26	77	668	37	..
			78	656	5	..
			79	807	10	112
			Total ..	2,131	52	112
	Ward	27	80	777	..	..
			81	752	3	..
			82	7	5	..
			Total ..	2,306	8	..
	Ward	28	83	848	..	..
			84	671	14	..
			85	729	1	..
			Total ..	2,248	15	..
	Ward	29	86	579	..	..
			87	781	17	9
			88	589	..	..
			Total ..	1,949	17	9
	Ward	30	89	684	..	..
			90	725	..	..
			91	790	38	..
			Total ..	2,199	38	..
	Ward	31	92	814	..	..
			93	766	2	..
			94	414	17	..
			Total ..	1,994	19	..
	Ward	32	95	491	..	..
			96	791	8	
			97	631	5	..
			98	428	..	..
			Total ..	2,341	13	1
			Town Total ..	67,675	2,648	376
V	KUTTALAM (P)					
	Ward	1	499	616	..	...
	Ward	2	500	838	38	..
			501 part	340	..	...
			Total ..	1,178	38	...
	Ward	3	501 part	342	..	..
			502	683	..	..
			Total ...	1,025	...	...
	Ward	4	503	706	5	..
	Ward	5	504	902	..	..
	Ward	6	505	702	351	..
	Ward	7	506	718	..	..
	Ward	8	507	924	333	..
	Ward	9	508	768	..	..
	Ward	10	509	634	16	..
	Ward	11	510	671	234	..
			511	744	69	...
			Total ..	1,415	303	...
	Ward	12	512	822	348	...
	Town Total			10,410	1,394	...

URBAN PRIMARY CENSUS ABSTRACT.

APPENDIX.

Total, Scheduled Caste and Scheduled Tribe Population—Urban Blockwise.

Location Code Number.	Name of Town/Ward/Urban Block.			Total Population.	Scheduled Castes.	Scheduled Tribes.
(1)	(2)			(3)	(4)	(5)
VI	TRANQUEBAR (P)					
	Ward	1	513	615	317	..
			514	570	..	..
		Total	..	1,185	317	..
	Ward	2	518	735	136	17
			519	740	155	..
		Total	..	1,475	291	17
	Ward	3	520	637	210	..
			521	546	65	..
		Total	..	1,183	275	..
	Ward	4	522	868	..	..
	Ward	5	523	789	..	..
			524	661	..	..
		Total	..	1,450	..	..
	Ward	6	525	1,083	120	..
			526	856	17	..
		Total	..	1,939	137	..
	Ward	7	527	840	6	..
			528	591	292	..
		Total	..	1,431	298	..
	Ward	8	529	646	72	..
			530 part	411	242	..
		Total	..	1,057	314	..
	Ward	9	530 part	280	..	..
			531	718	..	..
		Total	..	998	..	..
	Ward	10	532	1,086	..	..
	Ward	11	533	313	..	..
			534	772	..	..
		Total	..	1,085	..	..
	Ward	12	535	833	77	..
			536 part	179	..	..
		Total	..	1,012	77	..
	Ward	13	536 part	550	4	8
			537	864	..	..
			*538	406	66	..
		Total	..	1,820	70	8
	Ward	14	515	648	91	..
			516	621	85	..
			517	752	23	..
		Total	..	2,021	200	..
	Town Total		..	18,610	1,979	25

3. TIRUVIDAIMARUDUR TALUK

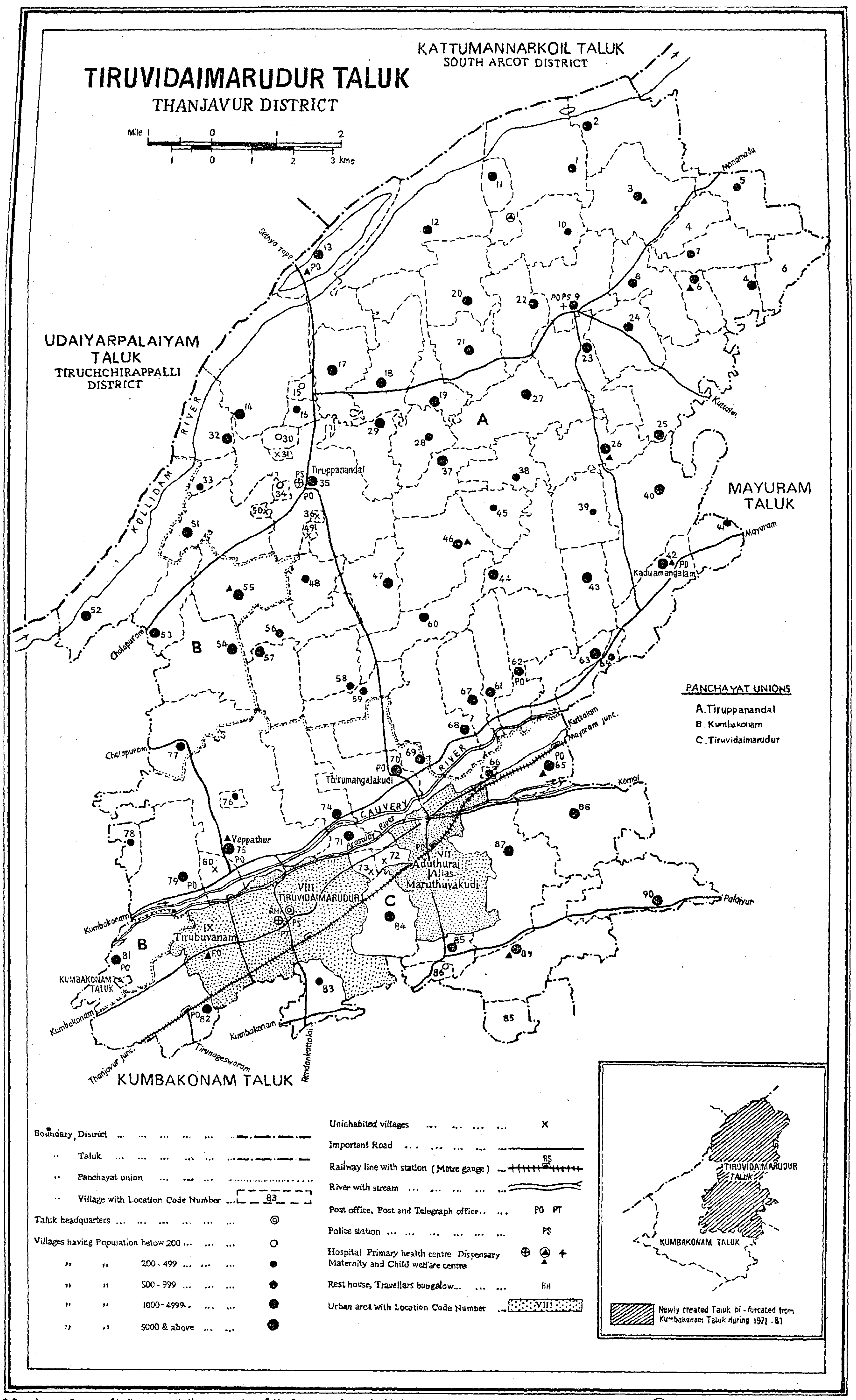

• Based upon Survey of India map with the permission of the Surveyor General of India

© Government of India Copyright, 1985.

P. Z. Press, C. S. O., Madras. 5

ALPHABETICAL LIST OF VILLAGES.

3. TIRUVIDAIMARUDUR TALUK.

Serial Number.	*Name of Village.*	*L.C. No.*
(1)	(2)	(3)
1	Anakkudi	77
2	Aralur	26
3	Attippakkam	21
4	Bhaskarapuram	64
5	Bhagavatapuram	76
6	Bhagavatapuram	80
7	Chidanbaranathapuram	17
8	Chinnakattanagaram	36
9	Chinnakattanagaram	49
10	Govindapuram	71
11	Govindapuram	72
12	Govindapuram	73
13	Irumulai	10
14	Kadiramangalam	42
15	Kanjanur	67
16	Kannarakkudi	37
17	Karuppur	24
18	Kattanagaram	48
19	Kavanur	22
20	Kil Manakkudi	38
21	Kil Mandur	23
22	Kil Suriyamulai	44
23	Kolikutti	15
24	Konattalaippadi	41
25	Kondasamudram	28
26	Kottur	61
27	Koviramapuram	20
28	Kulasekharanallur	1
29	Kurichchi	18
30	Kuttanur	39
31	Mahadanapuram	84
32	Maharajapuram	52
33	Maharajapuram	63
34	Manalur	68
35	Manambadi	53
36	Mangudi	47
37	Manja Malli	87
38	Marachcheri	30
39	Maraturai	3
40	Mavathiruppu	32
41	Melaiyur	89
42	Melkather	19
43	Mullangudi	12
44	Mullakkudi	40
45	Narasingampettai	65
46	Narikkudi	56
47	Neykkuppai	8

ALPHABETICAL LIST OF VILLAGES

3. TIRUVIDAIMARUDUR TALUK

Serial Number (1)	*Name of Village.* (2)	*E.C. Number.* (3)
48	Neyvasal	5
49	Pandanallur	9
50	Paravanur	33
51	Paruttikkudi	74
52	Patam	16
53	Pudur	54
54	Sakkinayakkanpettai	29
55	Sarabhojirajapuram	2
56	Sattanur	58
57	Sattanur	88
58	Sayanapuram	7
59	Senganur	55
60	Serugudi	27
61	Sivapurani	45
62	S. Pudur	90
63	Suryamulai	60
64	Suryanarkovil	69
65	Tepperumalnallur	82
66	Thiruvalliangudi	57
67	Tirukkodikaval	43
68	Tiruloki	46
69	Tirumandura	59
70	Tirumangaichcheri	6
71	Tirumangalakkudi	70
72	Tirunilakkudi	85
73	Tirunilakkudi Tottam	86
74	Tiruppanandal	35
75	Tiruppanadal Chinna Kattanagaram	34
76	Tiruppanadal Pattam	31
77	Tiruvidaimarudur	83
78	Tiruvisalur	79
79	Tiruvisanallur Pandaravadai	78
80	Tittachcheri	11
81	Tuhili	62
82	Tyagarajapuram	66
83	Ukkarai	14
84	Umamaheswarapuram	81
85	Vannikudi	4
86	Velur	25
87	Veppattur	75
88	Vinayakanteru	13
89	Virakkan	51
90	Virakkanchinnakattanagaram	50

VILLAGE PRIMARY CENSUS ABSTRACT

VILLAGE PRIMARY CENSUS ABSTRACT.

3. TIRUVIDAIMARUDUR TALUK.

Location Code Number	Name of Village.	Area of Village in Hectares.	Number of Occupied Residential Houses	Number of Households.	Total Population (including Institutional and Houseless Population) Persons.	Males.	Females.	Scheduled Castes. Males.	Females.	Scheduled Tribes. Males.	Females.
(1)	(2)	(3)	(4)	(5)	(6)	(7)	(8)	(9)	(10)	(11)	(12)
1	Kulasekharanallur	363.80	498	525	2,331	1,148	1,183	274	281	..	..
2	Sarabhojirajapuram	448.30	328	343	1,576	812	764	294	261	.	..
3	Maratturai	425.31	388	388	1,647	818	829	310	298	..	..
4	Vannkudi	290.75	288	290	1,275	670	605	354	340	..	..
5	Neyvasal	225.28	149	149	693	347	346	205	197	..	..
6	Tirumangaichcheri	307.88	305	306	1,248	615	633	402	409	..	..
7	Sayanapuram	236.38	156	156	740	384	356	188	172	..	..
8	Neykkuppai	309.71	356	362	1,809	925	884	246	225	..	..
9	Pandanallur	315.71	719	743	3,465	1,778	1,687	413	375	2	4
10	Irumulai	298.25	202	203	934	492	442	243	217	..	..
11	Tittachchari	245.00	244	295	1,297	646	651	105	95	.	.
12	Mullangudi	669.76	577	602	2,622	1,284	1,338	453	486	..	..
13	Vinayakanteru	451.29	612	635	2,804	1,422	1,382	224	228	..	.
14	Ukkarai	693.45	446	497	2,241	1,147	1,094	483	423	4	2
15	Kolikutti	37.42	4	4	24	11	13	11	13	..	..
16	Pattam	110.61	126	126	593	298	295	124	126	..	..
17	Chidanbaranathapuram	263.41	387	389	1,893	879	1,014	309	312	..	..
18	Kurichchi	330.25	377	388	1,684	852	832	378	398	..	..
19	Melkattur	299.57	357	361	1,604	815	789	378	361	..	..
20	Koviramapuram	306.43	335	347	1,588	798	790	282	239	..	..
21	Attippakkam	289.55	475	480	1,923	940	983	498	496	..	..
22	Kavanur	258.34	266	268	1,119	583	536	241	214	..	..
23	Kilmandur	327.32	447	455	1,993	1,023	970	579	556	..	..
24	Karuppur	269.58	375	375	1,618	783	835	188	187	..	..
25	Velur	414.18	279	279	1,273	641	632	337	340	..	..
26	Aralur	302.47	299	301	1,303	656	647	434	414	..	..
27	Serugudi	429.38	380	381	1,663	838	825	289	296	..	..
28	Kondasamudram	204.34	191	192	839	434	405	83	86	..	..
29	Sakkinayakkanpettai	203.14	287	294	1,335	676	659	122	127	..	..
30	Marach cheri	22.84	47	47	188	85	103	73	86	..	..
31	Tiruppanandalpatham	0.23			Uninhabited						
32	Mavathiruppu	233.56	220	231	1,052	540	512	183	177	..	..
33	Paravanur	61.76	101	110	463	243	220	79	83	..	..
34	Tiruppanandal-Chinna-Kattanagaram	46.33	43	43	199	105	94	..	..	..	..
35	Tiruppanandal	760.35	1,525	1,542	7,182	3,571	3,611	923	943	31	34
36	Chinnakattanagaram	1.19			Uninhabited.						
37	Kanarakkudi	226.16	213	214	1,056	514	542	294	282	..	..
38	Kilmanakkudi	185.28	180	185	800	421	379	305	270	3	2
39	Kuttanur	214.91	194	205	907	465	442	189	204	...	..
40	Mullukkudi	404.88	354	354	1,446	722	724	333	333	..	..
41	Konattalaippadi	121.99	147	148	572	306	266	128	112	..	..
42	Kadiramangalam	586.38	1,119	1,186	5,007	2,442	2,565	360	383	2	1
43	Tirukkodikaval	249.38	333	366	1,544	778	766	184	183	..	..
44	Kilsuriyamulai	312.74	272	278	1,093	545	548	311	302	..	..
45	Sivapurani	209.64	156	160	646	326	320	153	163	..	..
46	Tiruloki	400.89	471	497	2,315	1,116	1,199	374	374	..	..
47	Mangudi	266.40	279	299	1,310	666	644	383	359	..	..
48	Kattanagaram	211.71	112	120	553	290	263	133	123	..	..
49	Chinnakattanagaram	0.26			Uninhabited.						
50	Virakkan Chinna-Kattanagaram	0.46			Uninhabited.						
51	Virakkan	378.65	433	440	2,015	1,026	989	453	439	52	52
52	Maharajapuram	643.87	491	530	2,508	1,329	1,179	590	505	18	17
53	Manambadi	213.15	259	264	1,225	614	611	247	233	..	..
54	Pudur	417.95	332	336	1,546	770	776	353	363	..	..
55	Senganur	340.92	335	335	1,434	715	719	287	286	..	..
56	Narikkudi	240.82	198	200	865	446	419	120	103	..	..
57	Thiruvalliangudi	215.62	243	251	1,022	531	491	258	234	..	..
58	Sattanur	223.65	176	176	727	364	363	97	90	..	..
59	Tirumandura	176.94	175	214	937	476	461	87	75	..	..
60	Suryamulai	311.33	246	254	1,034	525	509	260	253	..	..
61	Kottur	212.63	303	305	1,273	635	638	202	207	..	..
62	Tuhili	401.11	425	495	2,025	1,018	1,007	283	256	..	..
63	Maharajapuram	199.60	238	249	1,041	523	518	50	62	..	..
64	Bhaskarapuram	83.83	86	87	345	172	173	67	57	..	..
65	Narasingampettai	334.50	799	843	3,719	1,886	1,833	166	166	60	52
66	Tyagarajapuram	41.26	118	132	593	303	290	3	1	4	3
67	Kanjanur	232.84	342	358	1,546	775	771	116	117	..	..
68	Manalur	437.30	445	465	2,119	1,065	1,054	365	342	..	..
69	Suryanarkovil	247.14	334	334	1,554	798	756	347	324	..	..
70	Thirumangalakkudi	395.16	1,073	1,209	5,792	2,834	2,958	390	354	7	6
71	76.1 Govindapuram	170.27	319	329	1,485	731	754	87	94	..	..
72	65/2. Govindapuram	2.77			Uninhabited.						
73	77-9. Govindapuram	0.12			Uninhabited.						
74	Paruttikkudi	325.39	341	349	1,526	738	788	354	354	..	..
75	Veppattur	957.13	1,346	1,386	6,268	3,165	3,103	951	1,016	..	..
76	63-1. Bhagavatapuram	48.05	90	90	401	205	196	19	25	..	..
77	Anakkudi	312.98	278	283	1,328	671	657	378	363	..	..
78	Tiruvisanallur-Pandaravadai	67.30	144	146	658	342	316	46	47	..	..
79	Tiruvisalur	434.17	541	582	2,517	1,246	1,271	256	259	..	..
80	64/1. Bhagavatapuram	53.17	..	..	Uninhabited.			..	..	..	..
81	Umamaheswarapuram	268.72	486	503	2,182	1,110	1,072	250	239	..	..
82	Tepperumal Nallur	455.38	861	939	4,113	2,051	2,062	252	240	4	2
83 a/b	Tiruvidaimarudur	59.29	102	121	596	291	305	..	..	...	..
84 a/b	Mahadanapuram	257.99	233	246	1,111	557	554	80	77	..	..
85	Tirunilakkudi	251.36	245	255	1,236	620	616	..	41	..	..
86	Tirunilakkuditottam	14.02	1	1	3	2	1	..	..	..	..
87	Manjamalli	537.89	641	726	3,395	1,656	1,739	406	396	..	..
88	Sattanur	530.37	657	683	2,929	1,499	1,430	125	125	..	..
89	Melaiyur	549.29	521	529	2,392	1,200	1,192	186	182	..	..
90	S. Pudur	368.84	395	403	1 829	924	905	190	180	..	..
	TALUK RURAL TOTAL	**25,217.00**	**29,872**	**31,172**	**138,756**	**69,663**	**69,093**	**21,173**	**20,614**	**187**	**175**

VILLAGE PRIMARY CENSUS ABSTRACT.

3. TIRUVIDAIMARUDUR TALUK.

Location Code Number.	Name of Village.	Literates.		Main Workers. Total Main Workers (I-IX)		Cultivators. (I)		Agricultural Labourers. (II)		Household Industry-Manufacturing, Processing, Servicing and Repairs [V(a)].	
		Males.	Females.	Males.	Females.	Males.	Females.	Males.	Females.	Males.	Females.
(1)	(2)	(13)	(14)	(15)	(16)	(17)	(18)	(19)	(20)	(21)	(22)
1	Kulasekharanallur	635	366	621	69	215	8	287	45	9	5
2	Sarabhojirajapuram	439	144	508	178	97	13	356	155	2	..
3	Maratturai	355	176	512	232	262	103	197	121	14	4
4	Vannikudi	441	189	405	45	139	3	206	40	4	1
5	Neyvasal	205	108	228	134	35	..	176	133	..	..
6	Tirumangaichcheri	261	63	403	22	210	16	176	5	1	..
7	Sayanapuram	221	95	239	46	116	15	108	31	1	..
8	Neykkuppai	660	375	534	62	217	11	200	40	..	..
9	Pandanallur	1,162	741	967	55	237	13	327	23	21	4
10	Irumulai	282	101	286	11	135	..	119	5	..	..
11	Tittaicheri	382	198	395	18	185	6	124	5	15	..
12	Mullangudi	671	263	749	334	263	33	354	288	40	..
13	Vinayakanteru	955	494	850	23	249	11	177	1	..	..
14	Ukkarai	628	318	613	92	281	25	241	53	13	8
15	Kolikutti	4	5	7	3	3	..	2	3	..	..
16	Pattam	211	75	178	2	97	..	69	..	..	..
17	Chidanbaranathapuram	518	372	476	205	157	31	247	166	2	2
18	Kurichchi	532	258	496	213	115	11	283	184	27	9
19	Melkattur	434	243	396	103	155	27	170	67	9	1
20	Kovilaramapuram	405	227	394	146	191	39	134	74	26	31
21	Attippakkam	460	306	585	221	137	7	335	203	17	10
22	Kavanur	320	139	333	136	63	5	201	121	9	5
23	Kilmandur	514	223	593	46	232	6	284	38	17	..
24	Karuppur	485	298	398	151	132	18	186	129	3	..
25	Velur	323	155	381	173	128	7	236	162	..	..
26	Aralur	400	182	419	71	173	16	199	40	2	2
27	Serugudi	404	171	517	35	345	20	121	8	16	
28	Kondasamudram	298	141	282	28	155	3	74	16	..	..
29	Sakkinayakkanpettai	454	298	361	23	87	2	193	13	8	1
30	Marachcheri	31	14	52	20	35	2	16	18	..	..
31	Tiruppanandalpattam			Uninhabited							
32	Mavathiruppu	255	71	301	149	59	8	200	130	14	9
33	Paravanur	116	31	134	77	29	4	79	65	10	8
34	Tiruppanandal-Chinna-Kattanagaram	69	26	67	3	37	1	22	1	1	1
35	Tiruppanandal	2,081	1,423	1,884	255	490	36	493	108	59	27
36	Chinnakattanagaram			Uninhabited							
37	Kannarakkudi	271	134	321	98	138	5	169	90	..	2
38	Kilmanakkudi	205	99	283	29	72	1	197	28	..	..
39	Kuttanur	238	82	306	118	143	3	150	115	1	..
40	Mullukkudi	383	153	443	130	303	19	120	111	12	..
41	Konattalaippadi	178	74	177	99	61	3	95	96	4	..
42	Kadiramangalam	1,522	923	1,447	223	375	18	560	155	238	25
43	Tirukkodikaval	470	292	467	44	142	1	186	13	41	25
44	Kilsuriyamulai	337	184	390	77	193	12	175	64	..	..
45	Sivapurani	188	103	223	15	145	5	73	10	..	..
46	Tiruloki	633	387	636	157	396	23	137	131	15	1
47	Mangudi	358	150	366	34	220	13	113	18	11	..
48	Kattanagaram	154	98	170	74	60	..	90	73	..	1
49	Chinnakattanagaram					Uninhabited.					
50	Virakkan Chinna-Kattanagaram					Uninhabited.					
51	Virakkan	654	298	626	234	232	10	262	196	15	12
52	37. Maharajapuram	659	241	829	86	475	53	288	31	..	..
53	Manambadi	364	147	360	66	203	7	86	51	1	..
54	Pudur	337	126	525	106	350	18	152	85	..	..
55	Senganur	402	166	452	41	150	6	264	31	..	..
56	Narikkudi	273	150	253	33	138	4	85	29	6	..
57	Thiruvaliangudi	277	94	369	153	148	17	205	136	..	..
58	Sattanur	196	104	227	8	150	1	67	7	..	..
59	Tirumandura	326	157	287	79	124	8	111	62	1	1
60	Surmulai	283	142	311	184	102	3	177	177	..	..
61	Kotturya	383	255	414	165	105	39	169	102	53	17
62	Tuhili	769	509	624	220	57	1	218	187	194	281
63	Maharajapuram	343	154	307	91	156	33	118	54	..	..
64	Bhaskarapuram	59	34	119	88	39	20	78	68	..	..
65	Narasingampettai	1,309	775	1,096	84	212	4	341	15	251	44
66	Tyagarajapuram	229	159	161	16	66	..	14	6	33	5
67	Kanjanur	620	382	452	160	106	3	236	136	21	14
68	Manalur	591	356	640	158	162	4	341	139	9	2
69	Suryanarkovil	469	204	490	61	153	10	241	39	6	4
70	Thirumangalakkudi	1,940	1,427	1,475	161	198	5	513	51	307	80
71	Govindapuram	539	336	356	78	60	7	105	56	57	1
72	Govindapuram					Uninhabited.					
73	Govindapuram					Uninhabited.					
74	Parutikkudi	419	196	418	73	112	11	281	62	..	..
75	Veppattur	1,905	1,003	1,902	576	641	141	886	339	17	11
76	Bhagavatapuram	147	58	131	2	28	1	62	..	..	..
77	Anakkudi	269	107	367	203	89	6	251	189	7	5
78	Tiruvisanallur Pandaravadai	196	112	211	46	70	2	111	43	7	..
79	Tiruvisalaur	871	455	684	144	158	15	319	117	9	1
80	Bhagavatapuram					Uninhabited.					
81	Umamaheswarapuram	641	284	651	111	104	2	485	107	2	..
82	TepperumalNallur	1,368	871	1,236	338	179	20	366	183	172	74
83a/b	Tiruvidaimarudur	171	76	186	18	135	14	31	2	..	..
84a/b	Mahadanapuram	369	124	287	17	101	5	99	8	..	..
85	Tirunhakkudi	486	312	343	135	80	13	136	113	7	2
86	Tirunilakkudittottam	1	..	1	..	..	..	1	..	..	..
87	Manjamalli	1,143	798	837	276	308	52	328	214	6	1
88	Sattanur	963	466	903	129	339	6	435	103	27	10
89	Melaiyur	715	392	661	183	247	29	339	146	16	2
90	S. Pudur	686	429	525	210	62	4	341	194	..	..
	TALUK RURAL TOTAL	**41,920**	**22,867**	**40,509**	**9,212**	**13,748**	**1,177**	**17,205**	**6,873**	**1,886**	**507**

VILLAGE PRIMARY CENSUS ABSTRACT.

3. TIRUVIDAIMARUDUR TALUK.

Location Code Number.	Name of Village	Main Workers — Other Workers [III, IV, V(b) & VI to [IX]. Males.	Main Workers — Other Workers [III, IV, V(b) & VI to [IX]. Females.	Marginal Workers. Males.	Marginal Workers. Females.	Non-Workers. Males.	Non-Workers. Females.
(1)	(2)	(23)	(24)	(25)	(26)	(27)	(28)
1	Kulasekharanallur	110	11	3	133	524	981
2	Sarabhojirajapuram	53	10	..	..	304	586
3	Maratturai	39	4	..	45	306	552
4	Vannikudi	56	1	..	..	265	560
5	Neyvasal	17	1	1	..	118	212
6	Tirumangaichcheri	16	1	3	99	209	512
7	Sayanapuram	14	..	..	44	145	266
8	Neykkuppai	117	11	2	1	389	821
9	Pandanallur	382	15	5	2	806	1,630
10	Irumulai	32	6	..	104	206	327
11	Tittaichcheri	71	7	..	58	251	575
12	Mullangudi	92	13	9	41	526	963
13	Vinayakanteru	424	11	..	103	572	1,256
14	Ukkarai	78	6	11	15	523	987
15	Kolikutti	2	..	..	..	4	10
16	Pattam	12	2	..	..	120	293
17	Chidanbaranathapuram	70	6	..	1	403	808
18	Kurichchi	71	9	16	19	340	600
19	Melkattur	62	8	77	145	342	541
20	Koviramapuram	43	2	41	28	363	616
21	Attippakkam	96	1	1	..	354	762
22	Kavanur	60	5	..	..	250	400
23	Kilmandur	60	2	6	57	424	867
24	Karuppur	77	4	11	15	374	669
25	Velur	17	4	17	49	243	410
26	Aralur	45	13	..	..	237	576
27	Serugudi	35	5	1	..	320	790
28	Kondasamudram	53	9	2	77	150	300
29	Sakkinayakkanpettai	73	7	6	154	309	482
30	Marachcheri	1	..	..	..	33	83
31	Tiruppanandalpattam		Uninhabited				
32	Mavathiruppu	28	2	3	30	236	333
33	Paravanur	16	..	7	14	102	129
34	Tiruppanandal-chinna-Kattanagaram	7	..	..	..	38	91
35	Tiruppanandal	842	84	7	94	1,680	3,262
36	Chinnakattanagaram		Uninhabited				
37	Kannarakkudi	14	1	5	16	188	428
38	Kilmanakkudi	14	..	..	..	138	350
39	Kuttanur	12	..	1	21	158	303
40	Mullukkudi	8	..	..	3	279	591
41	Konattalaippadi	17	..	..	..	129	167
42	Kadiramangalam	274	25	23	252	972	2,090
43	Tirukkodikaval	98	5	5	145	306	577
44	Kilsuriyamulai	22	1	..	..	155	471
45	Sivapurani	5	..	..	..	103	305
46	Tiruloki	88	2	28	85	452	957
47	Mangudi	22	3	38	157	262	453
48	Kattanagaram	20	..	7	7	113	182
49	Chinnakattanagaram		Uninhabited				
50	Virakkan Chinna-Kattanagaram ..		Uninhabited				
51	Virakkan	117	16	1	47	399	708
52	Maharajapuram	66	2	2	144	498	949
53	Mangambadi	70	7	..	..	254	545
54	Pudur	23	1	..	57	245	613
55	Senganur	38	4	1	28	262	650
56	Narikkudi	24	..	4	11	189	375
57	Thiruvalliangudi	16	..	..	1	163	337
58	Sattanur	10	..	1	..	136	355
59	Tirumandura	51	8	14	17	175	365
60	Suryamulai	32	4	7	25	207	300
61	Kottur	87	7	..	..	221	473
62	Tuhili	155	4	25	66	369	721
63	Maharajapum	33	4	11	10	205	417
64	Bhaskarapuram	2	..	1	..	52	85
65	Narasingampettai	292	21	18	66	772	1,683
66	Tyagarajapuram	48	5	1	..	141	274
67	Kanjanur	89	7	2	10	321	601
68	Manalur	128	13	..	102	425	794
69	Suryanarkovil	84	8	..	..	308	695
70	Tirumangalakkudi	457	25	6	87	1,353	2,710
71	Govindapuram	134	5	41	31	334	645
72	Govindapuram		Uninhabited.				
73	Govindapuram		Uninhabited.				
74	Paruttikkudi	25	..	12	19	308	696
75	Veppattur	358	85	69	553	1,194	1,974
76	63-1. Bhagavatapuram..	41	1	..	29	74	165
77	Anakkudi	20	3	..	44	304	410
78	Tiruvisanallur Pandaravadai	23	1	4	3	127	267
79	Tiruvisalur	198	11	..	43	562	1,084
80	Bhagavatapuram	..	..	..	..	..	..
81	Umamaheswarapuram	60	2	..	61	459	900
82	Tepperumal Nallur	519	64	8	26	807	1,698
83a/b	Tiruvidaimarudur	20	2	..	1	105	286
84a/b	Mahadanapuram	87	4	21	55	249	482
85	Tirunilakkudi	120	7	..	..	277	481
86	Tirunilakkuditottam	..	..	..	..	1	1
87	Manjamalli	195	9	22	37	797	1,426
88	Sattanur	102	10	11	33	585	1,268
89	Melaiyur	59	6	45	67	494	942
90	S. Pudur	122	12	9	18	390	677
	TALUK RURAL TOTAL	**7,670**	**655**	**672**	**3,705**	**28,482**	**56,176**

FOOT NOTE 1

1	L. C. No. 83 b/b	Tiruvidaimarudur is included in Tiruvidaimarudur (P).
2	L. C. No. 84 b/b	Do.
3	Village No. 76.	
4	76-1.	Mahadanapuram
5	77-1.	Viswanathapuram (Entire)
6	77-2.	Naducauvery padugai (Entire)
7	77-3.	Arthajamakattalai (Entire)
8	77-4.	Ilappani Thottam (Entire)
9	77-5.	Sembaga Thottam (Entire)
10	77-6.	Manickanachiarthottam (Entire)
11	77-7.	Puthuthopputhottam (Entire)
12	77-8.	Santhavelithottam (Entire)
13	78.	Sengazhanirodaithottam (Entire)
14	65.	Thondarayampettaithottam(Entire)
15	65-1.	Muthur (Entire) is included in Tiruvidaimarudur (P).
16	79-1.	Maruthuvakudi (Entire) is included in Aduthurai (P)
17		Voikkalpadugaithottam (Entire) is included Aduthurai (P).
18		Tirubuvanam (Entire) is included in Tirubuvanam (P).
19		Tharagu Tirubuvanam (Entire) is included Tirubuvanam (P).
		Devasthanam Tirubuvanam (Entire) is included Tirubuvanam (P)
	81-1.	Tirubuvanam (Entire) is included in Tirubuvanam (P).

ANNEXE.

STATEMENT SHOWING THE REVENUE VILLAGES AND THEIR CONSTITUENT PANCHAYATS.

3. TIRUVIDAIMARUDUR TALUK.

L.C. Number.	Name of Village.	Name of Panchayat in which included with alphabetical indications where there are other segment(s).	Cross reference for the other segment(s) of Panchayat.
(1)	(2)	(3)	(4)
1	Kulasekharanallur	Kulasekharanallur	—
2	Sarabhojirajapuram	Sarabhojirajapuram	—
3	Maratturai	Maratturai	—
4	Vannikudi	Tirumangaicheri b/c	6 for a/c 7 for c/c
5	Neyvasal	Neyvasal	—
6	Tirumangaichcheri	Tirumangaichcheri a/c	7 for c/c 4 for b/c
7	Sayanapuram	Tirumangaichecheri c/c	6 for a/c 4 forb/c
8	Neykuppai	Neykuppai	..
9	Pandanallur	Pandanallur	..
10	Irumalai	Irumalai	..
11	Tittaichcheri	Tittaichcheri	..
12	Mullangudi	Mullangudi	..
13	Vinayakanteru	Lower Anaicut	—
14	Ukkarai	Ukkarai	..
15	Kolikutti	Tiruppanandal b/g	35 dor a/g 16 for c/g 30 for d/g 31 for e/g 34 for f/g 36 for g/g
16	Pattam	Tiruppanandal c/g	35 for a/g 15 for b/g 30 for d/g 31 for e/g 34 for f/g 36 for g/g
17	Chidambaranathapuram	Chidambaranathapuram	—
18	Kurichchi	Kurichchi	—
19	Melkattur	Melkattur	—
20	Kovilramapuram	Kovilramapuram	..
21	Attipakkam	Attipakkam	..
22	Kavanur	Kavanur	..
23	Kilmandur	Kilmandur	..
24	Karuppur	Karuppur	..
25	Velur	Velur	..
26	Aralur	Aralur a/b	38 for b/b
27	Serugudi	Serugudi	..
28	Kondasamudram	Kondasamudram	—
29	Sakkinayakkanpettai	Sakkinayakkanpettai	—
30	Marachcheri	Tiruppanandal d/g	35 for a/g 15 for b/g 16 for c/g 31 for e/g 34 for f/g 36 for g/g

ANNEXE.

STATEMENT SHOWING THE REVENUE VILLAGES AND THEIR CONSTITUENT PANCHAYATS.

3. TIRUVIDAIMARUDUR TALUK.

L.C. Number.	Name of Village.	Name of Panchayat in which included with alphabetical indications where there are other segment(s).	Cross reference for the other segment(s) of Panchayat.
(1)	(2)	(3)	(4)
31	Tiruppanandnal Pattam	Tiruppanandal e/g	35 for a/g 15 for b/g 16 for c/g 30 for d/g 34 for f/g 36 for g/g
32	Mavathiruppu	Veerakkan b/d	51 for a/d 33 for c/d 50 for d/d
33	Paravanur.	Veerakkan c/d	51 for a/d 32 for b/d 50 for d/d
34	Tiruppanadal chinna Kattanagaram	Tiruppanandal f/g	35 for a/g 15 for b/g 16 for c/g 30 for d/g 31 for e/g 36 for g/g
35	Tiruppanandal	Tiruppanandal a/g	15 for b/g 16 for c/g 30 for d/g 31 for e/g 34 for f/g 36 for g/g
36	Chinnakattanagaram	Tiruppanandal g/g	35 for a/g 15 for b/g 16 for c/g 30 for d/g 31 for e/g 34 for f/g
37	Kannanrakkudi	Kannanrakudi	..
38	Kilmanakudi	Aralur b/b	26 for a/b
39	Kuttanur	Kuttanur	..
40	Mullukkudi	Mullukkudi	..
41	Konattalaippadi	Kadiramangalam b/b	42 for a/b
42	Kadiramangalam	Kadiramangalam a/b	41 for b/b
43	Tirukkodikaval	Tirukkodikaval	..
44	Kilsuriyamulai	Kilsuriyamulai	..
45	Sivapurani	Thiruloki b/b	46 for a/b
46	Tiruloki	Tiruloki a/b	45 for b/b
47	Mangudi	Mangudi	..
48	Kattanagaram	Kattanagaram a/b	49 for b/b
49	Chinnakattanagaram	Kattanagaram b/b	48 for a/b
50	Virakkan Chinnakattanagaram	Virakkan d/d	51 for a/d 32 for b/d 33 for c/d

ANNEXE.

STATEMENT SHOWING THE REVENUE VILLAGES AND THEIR CONSTITUENT PANCHAYATS.

3. TIRUVIDAIMARUDUR TALUK.

L.C. Number.	Name of Village.	Name of Panchayat in which included with alphabetical indications where there are other Segment(s).	Cross reference for the other segment(s) of Panchayat.
(1)	(2)	(3)	(4)
51	Virakkan	Virakkan a/d	32 for b/d 33 for c/d 50 for d/d
52	Maharajapuram	Maharajapuram	..
53	Manambadi	Manambadi	..
54	Pudur	Pudur	..
55	Senganur	Senganur	..
56	Narikkudi	Narikkudi	..
57	Tiruvalliangudi	Tiruvalliangudi a/b	58 for b/b
58	Sattanur	Tiruvalliangudi b/b	57 for a/b
59	Tirumandura	Tirumandura	..
60	Suryamulai	Suryamulai	..
61	Kottur	Kottur	..
62	Tuhili	Tuhili	..
63	Maharajapuram	Maharajapuram a/b	64 for b/b
64	Bhaskarapuram	Maharajapuram b/b	63 for a/b
65	Narasingampettai	Narasingampettai a/b	66 for b/b
66	Thyagarajapuram	Narasingampettai b/b	65 for a/b
67	Kanjanur	Kanjanur	..
68	Manalur	Manalur	..
69	Suryanarkovil	Suryanarkovil	..
70	Tirumangalakkudi	Tirumangalakkudi	..
71	Govindapuram	Govindapuram a/c	72 for b/c 73 for c/c
72	Govindapuram	Govindapuram b/c	71 for a/c 73 for c/c
73	Govindapuram	Govindapuram c/c	71 for a/c 72 for b/c
74	Paruttikkudi	Paruttikkudi	—
75	Veppattur	Veppattur a/c	76 for b/c 80 for c/c
76	Bahavathapuram	Veppattur b/c	75 for a/c 80 for c/c
77	Anakkudi	Anakkudi	—
78	Tiruvisanallur	Tiruvisanallur b/b	79 for a/b
79	Tiruvisalur	Tiruvisalur a/b	78 for b/b
80	Bhagavatapuram	Veppattur c/c	75 for a/c 76 for b/c

ANNEXE

STATEMENT SHOWING THE REVENUE VILLAGES AND THEIR CONSTITUENT PANCHAYATS.

3. TIRUVIDAIMARUDUR TALUK.

L.C. Number.	*Name of Village.*	*Name of Panchayat in which included with alphabetical indications where there are other segment(s).*	*Cross reference for the other segment(s) of panchayat.*
(1)	(2)	(3)	(4)
81	Umamaheswarapuram	Umamaheswarapuram a/c	22 of Kumbakonam for b/c. 23 of Kumbakonam for c/c.
82	Tepperumanallur	Tepperumanallur	—
83 a/b	Tiruvidaimarudur	Andalampettai	—
84 a/b	Mahadhanapuram	Yannakudi	—
85	Tirunilakkudi	Thirunilakkudi a/b	86 for b/b
86	Tirunilakkuditottam	Tirunilakkudi b/b	85 for a/b
87	Manjamalli	Manjamalli	—
88	Sattanur	Sattanur	—
89	Melaiyur	Melaiyur	—
90	S. Pudur	S. Pudur	—

URBAN PRIMARY CENSUS ABSTRACT.

3. TIRUVIDAIMARUDUR TALUK

Location Code Number.	*Name of Town/Ward.*	*Area of Town in km².*	*Number of Occupied Residential Houses.*	*Number of Households.*	*Total Population (including Institutional and Houseless Population)*			*Scheduled Castes.*		*Scheduled Tribes.*	
					Persons.	*Males.*	*Females.*	*Males.*	*Females.*	*Males.*	*Females.*
(1)	(2)	(3)	(4)	(5)	(6)	(7)	(8)	(9)	(10)	(11)	(12)
VII	ADUTHURAI alias MARUTHUVAKUDI (P)										
	Ward No. 1	—	395	416	1,941	976	965	1	91	—	—
	Ward No. 2	—	486	506	2,518	1,247	1,271	93	150	—	—
	Ward No. 3	—	314	348	1,824	950	874	151	4	—	—
	Ward No. 4	—	462	576	2,673	1,317	1,356	8	78	—	—
	Ward No. 5	—	360	360	1,605	808	797	70	305	—	—
	Town Total	—	2,017	2,206	10,561	5,298	5,263	625	628	—	—
VIII	TIRUVIDAIMARUDUR (P)										
	Ward No. 1	—	254	307	1,505	762	743	—	—	—	—
	Ward No. 2	—	262	308	1,294	622	672	—	—	—	—
	Ward No. 3	—	399	409	1781	901	880	301	282	—	—
	Ward No. 4	—	233	242	1,202	604	598	41	36	—	—
	Ward No. 5	—	508	530	2,351	1,205	1,146	284	292	44	43
	Ward No. 6	—	246	273	1,246	599	647	—	—	—	—
	Ward No. 7	—	25	237	1,087	537	550	—	—	—	—
	Ward No. 8	—	145	171	839	425	414	—	—	—	—
	Town Total	9.86	2,272	2,477	11,305	5,655	5,650	626	610	44	43
IX	TIRUBUVANAM (P)										
	Ward No. 1	—	151	164	806	423	383	109	100	—	—
	Ward No. 2	—	212	281	1,287	656	631	4	2	—	—
	Ward No. 3	—	154	186	862	460	402	—	—	—	—
	Ward No. 4	—	170	171	862	416	446	—	—	—	—
	Ward No. 5	—	153	153	846	361	485	—	—	—	—
	Ward No. 6	—	129	129	652	339	313	—	—	—	—
	Ward No. 7	—	114	156	785	386	399	—	—	—	—
	Ward No. 8	—	105	146	724	367	357	—	—	—	—
	Ward No. 9	—	137	190	900	446	454	—	—	—	—
	Ward No. 10	—	76	137	637	318	319	—	—	—	—
	Ward No. 11	—	173	180	807	398	409	72	89	—	—
	Ward No. 12	—	142	165	789	421	368	22	15	—	—
	Ward No. 13	—	143	148	627	310	317	295	299	—	—
	Town Total	3.80	1,859	2,206	10,584	5,301	5,283	502	505	—	—
	TALUK URBAN TOTAL	**20.25**	**6,148**	**6,889**	**32,450**	**16,254**	**16,196**	**1,753**	**1,743**	**44**	**43**

URBAN PRIMARY CENSUS ABSTRACT.
3, TIRUVIDAIMARUDUR TALUK.

Location Code Number.	Name of Town/ Ward.	Literates.		Main Workers. Total Main Workers (I-IX)		Cultivators. (I)		Agricultural Labourers (II)		Household Industry-Manufacturing, Processing, Servicing and Repairs (V (a)).	
		Males.	Females.	Males.	Females.	Males	Females.	Males.	Females.	Males.	Females.
(1)	(2)	(13)	(14)	(15)	(16)	(17)	(18)	(19)	(20)	(21)	(22)
VII	ADUTHURAI alias MARUTHUVAKUDI (P)										
	Ward No. 1	689	455	532	107	104	19	228	72	10	7
	Ward No. 2	934	691	658	152	58	7	163	101	34	11
	Ward No. 3	750	520	516	43	63	4	69	18	5	4
	Ward No. 4	1,022	733	696	92	85	16	104	8	172	32
	Ward No. 5	466	250	429	123	94	15	220	101	3	1
	Town Total	3,861	2,649	2,831	517	404	61	784	300	224	55
VIII	TIRUVIDAIMARUDUR (P)										
	Ward No. 1	550	398	341	24	58	3	21	1	7	2
	Ward No. 2	524	494	248	37	38	3	2	..	13	8
	Ward No. 3	567	299	504	87	52	1	208	59	3	5
	Ward No. 4	456	298	278	28	29	4	54	6	1	3
	Ward No. 5	805	439	641	97	28	6	233	28	53	25
	Ward No. 6	469	422	306	30	14	..	27	..	7	3
	Ward No. 7	461	424	236	22	22	1	1	..	11	3
	Ward No. 8	315	185	252	7	111	3	102	1	6	2
	Town Total	4,147	2,959	2,806	332	352	21	648	95	101	51
IX	TIRUBUVANAM (P)										
	Ward No. 1	272	177	242	93	92	5	108	86	..	..
	Ward No. 2	395	197	420	143	11	—	15	2	282	132
	Ward No. 3	295	178	274	46	22	..	8	..	152	41
	Ward No. 4	302	229	242	85	13	..	1	..	135	63
	Ward No. 5	245	252	145	24	23	4	1	..	3	15
	Ward No. 6	275	186	197	119	..	..	..	..	135	114
	Ward No. 7	250	136	251	132	..	..	2	..	191	130
	Ward No. 8	298	212	220	84	5	..	1	1	133	79
	Ward No. 9	244	129	274	81	3	1	7	1	200	67
	Ward No. 10	233	177	171	36	1	..	..	..	130	35
	Ward No. 11	163	58	244	76	28	..	105	49	38	16
	Ward No. 12	297	135	272	84	19	1	35	43	86	20
	Ward No. 13	175	74	190	149	20	2	154	144	..	..
	Town Total	3,444	2,140	3,142	1,152	237	13	437	325	1,48[illegible]	712
	TALUK URBAN TOTAL	**11,452**	**7,748**	**8,779**	**2,001**	**993**	**95**	**1,869**	**720**	**1,810**	**818**

URBAN PRIMARY CENSUS ABSTRACT.
3, TIRUVIDAIMARUDUR TALUK.

Location Code Number.	Name of Town/ Ward	Main Workers. Other Workers [III, IV, V(b) & VI to IX]		Marginal Workers		Non-Workers	
		Males	Females	Males	Females	Males	Females
(1)	(2)	(23)	(24)	(25)	(26)	(27)	(28)
VII	ADUTHURAI alias MARUTHUVAKUDI (P)						
	Ward No. 1	190	9	4	2	440	856
	Ward No. 2	403	33	5	2	584	1,117
	Ward No. 3	379	17	8	18	426	813
	Ward No. 4	335	36	25	35	596	1,229
	Ward No. 5	112	6	9	14	370	660
	Town Total	1,419	101	51	71	2,416	4,675
VIII	TIRUVIDAIMARUDUR (P)						
	Ward No. 1	255	18	27	4	394	715
	Ward No. 2	195	26	3	1	371	634
	Ward No. 3	241	22	..	6	397	787
	Ward No. 4	194	15	25	15	301	555
	Ward No. 5	327	38	5	31	559	1,018
	Ward No. 6	258	27	1	7	292	610
	Ward No. 7	202	18	—	—	301	528
	Ward No. 8	33	1	—	—	173	407
	Town Total	1,705	165	61	64	2,788	5,254
IX	TIRUBUVANAM (P)						
	Ward No. 1	42	2	—	—	181	290
	Ward No. 2	112	9	9	38	227	450
	Ward No. 3	92	5	2	4	184	352
	Ward No. 4	93	22	..	—	174	361
	Ward No. 5	118	5	5	25	211	436
	Ward No. 6	62	5	..	—	142	194
	Ward No. 7	58	2	1	—	134	267
	Ward No. 8	81	5	..	—	147	273
	Ward No. 9	64	12	..	—	172	373
	Ward No. 10	40	1	24	69	123	214
	Ward No. 11	73	11	1	2	153	331
	Ward No. 12	132	20	..	—	149	284
	Ward No. 13	16	3	...	—	120	168
	Town Total	983	102	42	138	2,117	3,993
	TALUK URBAN TOTAL	**4,107**	**368**	**154**	**279**	**7,321**	**13,922**

FOOT NOTE.

LIST OF VILLAGES INCLUDED IN EACH TOWN.

L.C. Number. (1)	Name of Town. (2)	L.C. number and name of villages included. L.C. No. (3)	Number and name of villages included. (4)
VII	Aduthurai (P)		65. Aduthurai Maruthuvakudi (Entire)
			65-1. Vaikkal Padugaithottam (Entire)
VIII	Tiruvidaimarudur (P)	83b/b	Tiruvidaimarudur
		84b/b	Mahadhanapuram
			76. Viswanathapuram (Entire)
			76-1. Naducauvery Padugaithottam (Entire)
			77-1. Arthajamakkattalai (Entire)
			77-2. Iluppanithottam (Entire)
			77-3. Sembagathottam (Entire)
			77-4. Manickanachiarthottam (Entire)
			77-5. Puthuthopputhottam (Entire)
			77-6. Santhavelithottam (Entire)
			77-7. Sengazhanirodaithottam (Entire)
			77-8. Thondarayampettaithottam (Entire)
			78. Muthur (Entire)
IX	Tirubuvanam (P)		79-1. Tirubuvanam (Entire)
			Tharagu Tirubuvanam (Entire)
			Devasthanam Tirubuvanam (Entire)
			81-1. Tirubuvanam (Entire)

URBAN PRIMARY CENSUS ABSTRACT.

APPENDIX.

TOTAL, SCHEDULED CASTE AND SCHEDULED TRIBE POPULATION-URBAN BLOCKWISE.

3. TIRUVIDAIMARUDUR TALUK.

Location Code No. (1)	Name of Town/Ward/Urban Block. (2)	E. B. NO.	Total Population. (3)	Scheduled Castes. (4)	Scheduled Tribes. (5)
VII ADUTHURAI ALIAS MARTHUVAKUDI (P)	Ward 1 ...	218	619	...	...
		219	698	8	..
		220	624	176	...
	Total		1,941	184	...
	Ward 2 ..	221	568	288	..
		222	695	13	...
		223	555	..	...
		224	700	..	...
	Total	..	2,518	301	—
	Ward 3 ..	225	473	5	...
		226	676	7	..
		227	675	..	..
	Total		1,824	12	...
	Ward 4 ..	228	641	..	..
		229	724	..	..
		230	761	..	—
		231	547	148	—
	Total		2,673	148	..
	Ward 5 ..	232	790	239	..
		233	815	369	..
	Total		1,605	608	..
	Town Total —		10,561	1,253	..
VIII TIRUVIDAIMARUDUR (P)	Ward 1 ...	234	730	..	..
		235	775	..	..
	Total		1,505	..	..
	Ward 2 ..	236	642	..	..
		237	652	..	..
	Total		1,294	..	..
	Ward 3 ...	238	610	..	..
		239	491	284	..
		240	680	299	..
	Total		1,781	583	..
	Ward 4 —	241	599	..	—
		242	603	77	—
	Total		1,202	77	..
	Ward 5 —	243	827	5	24
		244	684	524	28
		245	840	47	35
	Total		2,351	576	87
	Ward 6 —	246	673	..	—
		247	573	..	..
	Total		1,246	..	..
	Ward 7 —	248	554	..	..
		249	533	...	..
	Ward 7 —		1,087	...	..
	Ward 8	250	839	—	..
	Town Total —		11,305	1,236	87
IX. TIRUBUVANAM (P)	Ward 1 ..	251	806	209	..
	Ward 2 ..	252	671	6	..
		253	616	..	..
	Total		1,287	6	..
	Ward 3 ..	254	862	—	..

URBAN PRIMARY CENSUS ABSTRACT

APPENDIX

TOTAL, SCHEDULED CASTE AND SCHEDULED TRIBE POPULATION-URBAN BLOCKWISE.

3. TIRUVIDAIMARUDUR TALUK.

Location Code No.	*Name of Town/Ward/Urban Block.*		*Total Population.*	*Scheduled Castes.*	*Scheduled Tribes.*
(1)	(2)		(3)	(4)	(5)
X. TIRUBUVANAM (P).		E. B. NO.			
	Ward 4 ..	255	862	..	..
	Ward 5 ..	256	846	..	..
	Ward 6 ..	257	652	..	..
	Ward 7 ..	258	785	..	..
	Ward 8 ..	259	724	..	..
	Ward 9 ..	260	900	..	..
	Ward 10 ..	261	637	..	..
	Ward 11 ..	262	807	161	..
	Ward 12 ..	263	789	37	..
	Ward 13 ..	264	627	594	..
	Town Total ..		10,584	1,007	..

4. KUMBAKONAM TALUK.

KUMBAKONAM TALUK
THANJAVUR DISTRICT

Mile 1 0 1 2
1 0 1 2 3 Kms

Boundary, District ...
" Taluk ...
" Panchayat union...
" Village with Location Code Number... 18
Taluk headquarters ...
Villages having Population below 200 ...
" " 200 - 499 ...
" " 500 - 999 ...
" " 1000 - 4999 ...
" " 5000 & above...
Important Road ...
Railway line with station (Metre gauge)... RS
River with stream ...
Post office, Post and Telegraph office ... PO PT
Police station ... PS
Hospital, Primary health centre, Dispensary, Maternity and Child welfare centre ...
Rest house, Travellers bungalow ... RH
Urban area with Location Code Number ... XII

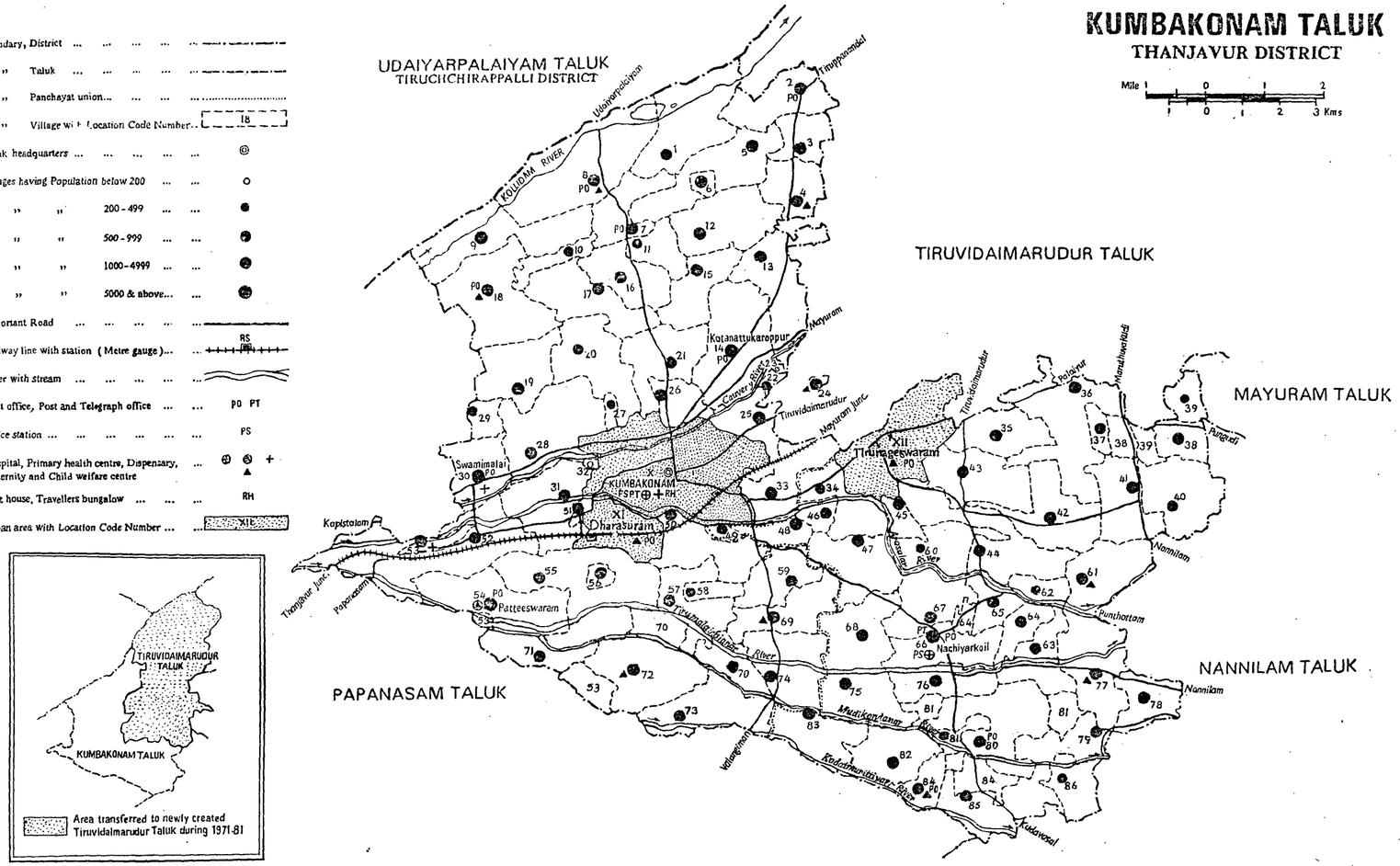

● Based upon Survey of India map with the permission of the Surveyor General of India.

© Government of India Copyright, 1985.
P.Z.Press.C.S.O., Madras.5

ALPHABETICAL LIST OF VILLAGES.

4 KUMBAKONAM TALUK.

Serial Number.	*Name of Village.*	*D.C. No.*
(1)	(2)	(3)
1	Agarattur	15
2	Ammangudi	41
3	Annal Agraharam	50
4	Ariyapadaivedu	56
5	Asur	21
6	Attiyur	1
7	Bapurajapuram	28
8	Cholapuram	2
9	Cholamaligai	55
10	Darasuram	51
11	Devanacheri	7
12	Elandurai	37
13	Enahallur	68
14	Eragaram	20
15	Injikkollai	85
16	Innambur	19
17	Kachchikattu	39
18	Kadichchambadi	16
19	Kallappuliyur	13
20	Kallur	12
21	Karuppur	59
22	Kilkorukkai	58
23	Kiranur	79
24	Koranattukaruppur	14
25	Kottangudi	9
26	Kottangudi	63
27	Kottangudi Tattimal	10
28	Kovanur	64
29	Kovilachcheri	4
30	Krishnapuram	47
31	Kuhur	77
32	Kumaramangalam	62
33	Kumarangudi	5
34	Malaiyappanallur	48
35	Mallapuram	38
36	Mangudi	35
37	Marudandanallur	69
38	Marutadi	23
39	Matti	49
40	Mattur	76
41	Melkorukkai	57
42	Muppa Kovil	27
43	Nachchiyar Kovil	66
44	Nagakkudi	29
45	Nagarasampettai	82
46	Nirattanallur	8
47	Palavattan Kattalai	33

ALPHABETICAL LIST OF VILLAGES.

4. KUMBAKONAM TALUK.

Serial Number.	*Name of Village.*	*L.C. No.*
(1)	(2)	(23)
48	Pandaravadaiperumpandi	26
49	Paruttichcheri	86
50	Pattam	32
51	Pattiswaram	54
52	Pavundarikapuram	43
53	Perappadi	78
54	Puttagaram	42
55	Sakkuvarambalpuram *alais* Ammachattram	24
56	Sarangapanipettai	22
57	Sembangudi	80
58	Sembiyavarambal	60
59	Seshambadi	70
60	Sivapuram	46
61	Srinivasanallur	34
62	Sundarapperumal Kovil	53
63	Swamimalai	30
64	Tandalam	75
65	Tandanttottam	44
66	Tenamapadugai	71
67	Tillaiyambur	73
68	Tippirajapuram	74
69	Tiruchochirai	84
70	Tirunallur	11
71	Tirunaraiyur	67
72	Tiruppandurai	65
73	Tiruppirambiyam	18
74	Tiruvalanjuli	52
75	Tukkachchi	61
76	Udaiyalur	72
77	Ullur	25
78	Uttamadani	6
79	Valapuram	17
80	Valaiyapettai	31
81	Vanduvancheri	81
82	Vilandakandam	3
83	Vilangudi	49
84	Villiyavarambal	45
85	Visalur	83
86	Vittalur	36

VILLAGE PRIMARY CENSUS ABSTRACT

VILLAGE PRIMARY CENSUS ABSTRACT

4. KUMBAKONAM TALUK

Location Code Number	Name of Village.	Area of village in Hectares.	Number of Occupied Residential Houses.	Number of Households.	Total population (including institutional and houseless population.) Persons.	Males.	Females.	Scheduled Castes. Males.	Females.	Scheduled Tribes. Males.	Females.
(1)	(2)	(3)	(4)	(5)	(6)	(7)	(8)	(9)	(10)	(11)	(12)
1	Attiyur	531.50	422	429	1,923	980	943	372	342	9	5
2	Cholapuram	313.95	956	1,001	4,902	2,370	2,532	455	430	..	..
3	Vilanilakandam	193.44	270	322	1,453	673	780	307	343	..	..
4	Kovilachcheri	241.63	250	250	1,122	583	539	292	277	..	..
5	Kumarangudi	364.77	237	244	1,024	536	488	351	308	..	..
6	Uttamadani	119.46	215	225	1,036	535	501	258	238	..	..
7	Devananchcheri	248.84	453	501	2,207	1,129	1,078	328	293	..	..
8	Nirattanallur	823.10	648	683	3,037	1,514	1,523	366	355	..	..
9	Kottangudi	515.99	331	375	1,758	891	867	267	248	..	..
10	Koltanguditattihal	89.30	142	155	614	307	307	107	108	..	..
11	Tirunallur	161.40	185	207	882	457	425	158	160	..	..
12	Kallur	432.92	476	476	2,130	1,076	1,054	411	375	..	..
13	Kollapuliyur	445.64	349	349	1,588	829	759	366	350	..	..
14 a/b	Koranattukaruppur	623.14	1,336	1,336	6,497	3,214	3,283	671	689	..	..
15	Agarattur	280.80	233	247	1,059	543	516	178	175	..	..
16	Kadichchambadi	280.52	262	285	1,262	642	620	171	166	8	4
17	Valapuram	398.58	566	585	2,540	1,283	1,257	581	564	..	..
18	Tiruppirambiyam	584.06	939	1,004	4,516	2,301	2,215	862	805	3	2
19	Innambur	311.07	494	507	2,138	1,053	1,085	500	536	..	..
20 a/b	Eragaram	384.07	217	217	886	440	446	131	141	..	..
21 a/b	Asur	354.98	393	397	1,839	906	933	309	343	..	..
22	Sarangapanipettai	26.26	100	100	453	226	227	47	49	..	..
23	Marutadi (Maruthadi)	49.31	27	27	101	53	48	..	..	..	..
24	Sakkottavarabalapuram	51.54	384	384	1,873	973	900	1	1	..	..
25 a/b	Ullur	195.22	509	528	2,640	1,330	1,310	183	151	3	2
26 a/b	Pandaravadaiperumpandi	155.20	390	415	2,241	1,174	1,067	202	162	..	..
27a/b	Muppakovil	45.49	66	66	245	118	127	99	100	..	..
28a/b	Bapurajapuram	579.71	645	647	2,921	1,437	1,484	419	409	..	..
29	Nagakkudi	124.48	239	240	952	510	442	48	49	..	..
30	Swamimalai	262.98	1,125	1,291	6,308	3,148	3,160	162	139	20	23
31a/c	Valiyapettai	400.57	769	801	3,356	1,709	1,647	297	313	..	..
32a/b	Pattam	4.77	5	7	25	12	13	11	12	..	..
33a/b	Palavattankattalai	300.54	700	728	3,649	1,893	1,756	414	390	..	..
34	Srinivasanallur	180.68	182	185	874	448	426	219	198	..	..
35	Mangudi	282.19	335	352	1,568	801	767	216	205	..	..
36	Vittalur	357.47	319	324	1,434	730	704	123	103	..	..
37	Elanthurai	203.78	187	187	796	414	382	69	70	..	..
38	Mallapuram	222.35	339	344	1,579	789	790	83	100	..	..
39	Kachchikattu	253.33	70	70	311	150	161	29	34	..	..
40	Vilangudi	351.74	232	233	986	492	494	97	109	..	..
41	Ammangudi	316.71	231	231	1,091	568	523	42	40	..	..
42	Puttagaram	417.24	434	458	2,102	1,060	1,042	210	218	..	..
43	Pavandarikapuram	389.63	463	485	2357	1,176	1,181	414	411	2	1
44	Tandantottam	494.30	588	659	2,855	1,412	1,443	412	374	..	..
45	Villiyavarambal	97.99	196	211	919	447	472	79	74	..	..
46	Sivapuram	96.43	154	160	723	363	360	4	3	..	..
47	Krishnapuram	447.58	354	371	1,543	808	735	367	321	..	..
48	Nalayappanallur	95.31	284	299	1,278	653	625	221	194	..	..
49	Matti	104.15	183	183	818	426	392	155	150	..	..
50	Anna Agraharam	300.72	704	704	3,076	1,555	1,521	310	301	..	..
51 a/c	Darasuram	2.12	147	153	757	392	365	7	3	..	..
52 a/b	Tiruvalanjuli	554.85	774	801	3,378	1,711	1,667	538	526	..	..
52 b/b	Tiruvalanjuli	55.83	183	187	918	448	470	63	53	4	7
52	Total	610.68	957	988	4,296	2,159	2,137	601	579	4	7
53	Sundrapperumal Kovil	203.49	946	1,012	4,503	2,308	2,195	324	308	..	..
54	Pattiswaram	473.66	1,126	1,198	5,306	2,680	2,626	483	450	1	1
55	Cholamaligai	446.41	354	354	1,558	781	777	223	208	..	..
56	Ariyapadaivedu	140.69	569	575	2,629	1,322	1,307	436	406	..	..
57	Melkorukkai	301.47	366	380	1,723	869	854	198	188	..	..
58	Kilkorukkai	73.89	187	189	877	438	439	61	58	..	..
59	Karuppur	307.61	583	618	2,855	1,375	1,480	294	318	..	..
60	Sembiyavarambal	298.48	199	199	893	465	428	139	135	..	..
61	Tukkachchi	347.37	443	493	2,006	973	1,033	269	265	..	..
62	Kumaramangalam	293.89	210	218	964	503	461	91	82	..	..
63	Kottangudi	255.18	237	237	1,118	569	549	201	187	..	..
64	Kovanur	200.81	353	353	1,683	871	812	..	..	..	..
65	Tiruppandurai	160.18	223	223	1,083	566	517	92	73	..	..
66	Nachchiyarkovil	305.25	1,101	1,189	5,780	2,792	2,988	189	186	..	..
67	Tirunariyur	313.34	811	811	4,031	2,017	2,014	502	489	..	..
68	Enanallur	363.33	354	354	1,573	817	756	344	331	..	..
69	Marudandanallur	300.99	459	460	1,985	1,007	978	491	459	..	..
70	Seshambadi	296.32	315	315	1,536	749	787	360	369	..	..
71a/b	Tenamapadugai	238.76	383	387	1,725	923	802	340	302	..	..
71b/b	Tenamapadugai	136.31	237	238	1,058	528	530	313	223	..	..
71	Total	3715.07	620	625	2,783	1,451	1,332	553	525	..	..
72	Udaiyalur	485.04	515	518	2,324	1,179	1,145	360	326	3	2
73	Tillaiyambur	407.57	575	596	2,592	1,302	1,290	230	233	..	..
74	Tippirajapuram	374.12	597	602	2,562	1,278	1,284	174	184	..	..
75	Tandalam	330.50	243	263	1,288	667	621	189	178	..	..
76	Mattur	236.87	389	394	1,800	909	891	47	65	..	..
77	Kuhur	252.44	212	223	1,067	553	514	171	170	..	..
78	Perappadi	217.51	239	249	1,147	595	552	232	239	..	..
79	Kiranur	234.52	294	300	1,343	682	661	269	264	..	..
80	Sembangudi	522.40	555	560	2,565	1,277	1,288	375	351	..	..
81	Vanduvancheri	248.69	219	220	955	478	477	184	169	..	..
82	Nagarasampettai	327.28	390	409	1,910	985	925	321	315	..	..
83	Visalur	314.62	333	344	1,518	795	723	335	316	..	..
84	Tiruchochirai	247.47	542	577	2,719	1,393	1,326	78	80	..	..
85	Injikkollai	361.98	631	656	3,156	1,614	1,542	246	250	..	..
86	Paruttichcheri	191.34	200	203	986	496	490	103	112	..	..
	TALUK RURAL TOTAL	25,330.00	36,082	37,493	171,358	86,444	84,914	21,536	20,797	53	47

VILLAGE PRIMARY CENSUS ABSTRACT

4. KUMBAKONAM TALUK

Location code Number.	Name of village.	Literates.		Main Workers. Total Main workers (I-IX).		Cultivators. (I)		Agricultural Labourers. (II).		Household Industry-Manufacturing, Processing, Servicing and Repairs [V(a)].	
		Males.	Females.	Males.	Females.	Males.	Females.	Males.	Females.	Males.	Females.
(1)	(2)	(13)	(14)	(15)	(16)	(17)	(18)	(19)	(20)	(21)	(22)
1	Attiyur	498	223	604	175	258	18	283	151	5	4
2	Cholapuram	1,617	1,108	1,231	242	369	51	341	156	12	..
3	Vilandakandam	411	326	367	174	92	10	174	158	8	3
4	Kovilachcheri	299	129	343	118	129	60	168	54	1	..
5	Kumarangudi	249	89	325	201	164	72	154	129	4	..
6	Uttamadani	220	86	325	19	108	4	181	14	10	..
7	Devanancheri	533	259	658	216	175	4	308	184	25	4
8	Nirattanallur	772	403	913	320	365	22	405	281	31	6
9	Kottamgudi	375	197	527	121	157	5	316	116	1	..
10	Kottanguditattimal	131	29	203	69	91	8	98	60	6	..
11	Tirunallur	288	126	304	14	99	3	122	6	8	1
12	Kallur	538	212	665	24	261	9	343	10	9	..
13	Kallappaliyur	386	201	460	82	125	2	265	74	..	..
14a/b	Koranattukaruppur	1,919	1,214	1,615	246	202	5	540	209	61	3
15	Agarattur	306	103	242	9	126	8	81	..	..	..
16	Kadichchambad	363	190	358	51	71	6	215	39	10	4
17	Palapuram	612	278	769	348	189	12	449	318	1	..
18	Tiruppirambiyam	1,298	619	1,434	402	469	63	626	308	65	20
19	Innambur	583	288	625	158	106	6	383	143	6	..
20 a/b	Eragaram	231	93	263	131	45	7	191	119	..	..
21a/b	Asur	538	294	446	212	78	14	213	195	15	..
22	Sarangapanipettai	151	100	118	51	50	13	42	35	..	..
23	Marutadi	34	17	34	12	13	5	10	5	..	..
24	Sakakuvarambapuram	750	449	540	30	39	..	75	3	184	16
25 a/b	Ullur	988	673	681	53	39	1	158	26	12	..
26 a/b	Pandaravadauiperumpandi	758	438	558	50	28	..	69	24	92	4
27 a/b	Muppakovil	31	8	87	53	14	..	65	52	..	..
28 a/b	Bapurajapuram	932	602	810	234	92	43	443	178	10	2
29	Nagakkudi	345	124	320	182	60	3	225	179	12	..
30	Swamimalai	2,338	1,732	1,530	190	170	23	207	84	393	40
31 a/c	Valaiyapettai	1,045	496	1,041	273	128	20	314	148	13	8
32 a/b	Pattam (Patnam)	4	3	8	6	1	..	7	6	..	..
33 a/b	Palavattankattalai	1,069	560	1,175	226	184	2	510	129	24	5
34	Srinivasanallur	229	128	268	3	43	..	191	1	..	..
35	Mangudi	328	100	516	121	170	4	311	100	..	2
36	Vittalur (Vittalui)	459	256	437	173	80	8	308	159	9	..
37	Elandurai	236	115	241	1	89	..	127	1	3	..
38	Mallapuram	488	237	499	62	147	12	244	35	30	2
39	Kachchikattu (Katchukattu)	80	35	92	20	54	..	28	19	1	..
40	Vilangudi	289	145	307	52	166	8	106	40	..	1
41	Ammangudi	333	123	376	9	310	..	26	4	2	4
42	Puttagaram (Puthagaram)	695	329	665	17	404	6	177	9	11	..
43	Pavundarikapuram (Poundarikapuram)	705	341	711	264	242	10	337	246	1	..
44	Tandantottam (Thaandamhottam)	833	521	787	328	199	80	341	219	45	21
45	Villiyavarambal (Villiavarambal)	327	163	281	83	63	6	133	72	8	2
46	Sivapuram	196	68	218	100	76	21	86	60	..	2
47	Krishnapuram	412	233	478	52	111	4	296	37	6	..
48	Malayappanallur	300	155	391	16	94	..	262	16	10	..
49	Mati	272	170	256	161	46	6	158	143	..	..
50	Annal Agraharam	952	561	949	295	42	15	270	211	59	26
51a/b	Darasuram	203	122	231	84	18	2	18	16	56	52
52a/b	Tiruvalanjuli	885	431	1,038	314	302	14	350	252	5	1
52b/b	Tiruvalanjuli (Villapuliampettai and Tiruvilanjuli Padugai Portion.)	252	143	275	91	147	60	91	29	1	1
52	Total	1,137	574	1,313	405	449	74	441	281	6	2
53	Sundraperumalkovil	1,347	712	1,322	386	296	22	469	193	105	105
54	Pattiswaram	1,546	833	1,550	663	246	38	493	369	583	207
55	Cholamaligai	431	186	451	174	126	4	188	148	68	15
56	Ariyapadaivedu	835	486	782	135	170	16	381	101	15	2
57	Melkorukkai	471	259	517	134	141	4	261	120	2	1
58	Kilkorukkai	259	154	247	9	44	..	120	2	1	..
59	Karuppur	894	633	742	305	65	3	285	262	32	18
60	Sembiyavarambal	269	103	284	51	130	..	115	48	4	1
61	Tukkachchi	51	341	523	104	122	1	300	94	..	..
62	Kumaramangalam	222	93	309	10	161	2	134	7	..	..
63	Kottangudi	321	178	377	10	90	13	260	91	2	..
64	Kovanur	567	311	483	94	56	6	246	79	10	5
65	Tiruppanduraai	377	211	310	3	121	..	209	2	1	..
66	Natchiyarkovil	1,949	1,556	1,518	135	133	7	300	64	139	15
67	Tirumaraiyur	1,272	891	982	219	102	2	448	192	28	7
68	Enanallur	465	199	52	102	9,393	1	289	44	3	..
69	Marudandanallur	602	334	602	224	141	11	314	189	2	7
70	Seshambadi	393	186	404	32	66	..	277	26	15	2
71a/b	Tenamapadugai	511	249	572	235	152	17	349	207	2	1
71b/b	Tenamapadugai	270	136	345	85	137	6	163	78	..	..
71	Total	781	385	917	320	289	23	512	285	2	1
72	Udaiyalur	534	300	719	212	149	15	460	176	9	7
73	Tillaiyambur	773	470	779	11	181	..	406	8	20	1
74	Tippirajapuram	825	517	735	114	150	12	299	60	31	11
75	Tandalam	414	188	366	161	131	14	200	142	..	1
76	Mattur	480	276	480	133	138	25	265	97	4	1
77	Kuhur	323	193	304	147	66	3	172	133	11	4
78	Perappadi	353	143	334	134	91	10	197	11	2	2
79	Kiranur	444	241	402	162	125	6	184	133	20	9
80	Sembangudi	824	435	742	102	237	6	353	81	..	..
81	Vanduvancheri	274	112	258	51	102	9	133	38	1	..
82	Nagarasampettai	701	370	573	134	134	2	385	124	3	..
83	Visalur	481	246	452	174	86	..	310	171	3	..
84	Tiruchochirai	939	474	868	170	149	5	266	48	119	44
85	Injikkollai	931	434	985	202	330	15	343	58	50	8
86	Paruttichcheri	253	149	288	78	136	7	123	56	9	8
	TALUK RURAL TOTAL	51,137	28,643	49,653	12,082	12,094	1,037	21,538	9,022	2,359	717

VILLAGE PRIMARY CENSUS ABSTRACT

4. KUMBAKONAM TALUK

Location code Number	Name of Village.	Main Workers — Other Workers [III, IV, V (b) & VI to IX]. Males.	Main Workers — Other Workers [III, IV, V (b) & VI to IX]. Females.	Marginal Workers. Males.	Marginal Workers. Females.	Non-Workers. Males.	Non-Workers. Females.
(1)	(2)	(23)	(24)	(25)	(26)	(27)	(28)
31	Attiyur	58	2	2	10	374	758
32	Cholapuram	509	35	20	53	1,119	2,237
33	Vilanlakanlam	93	3	3	41	303	565
34	Kovilachcheri	45	4	..	11	240	410
35	Kumarangudi	3	..	..	1	211	286
36	Uttamadani	26	1	..	35	210	447
37	Devanacheri	150	24	11		460	807
38	Nirattanallur	112	11	..	87	601	1,116
39	Kottangudi	53	..	..	24	364	722
40	Kottanguditattimal	8	1	..	31	104	207
41	Tirunallur	75	4	..	74	153	337
42	Kallur	52	5	..	1	411	1,029
43	Kallappuliyur	70	6	4	123	365	554
44 a/b	Koranattukaruppur	812	29	2	107	1,597	2,930
45	Agarattur	35	1	114	77	187	430
46	Kadichchambadi	62	2	5	..	279	569
47	Valapuram	130	18	17	54	497	855
48	Tiruppirambiyam	274	11	5	126	862	1,687
49	Innambur	130	9	8	170	420	757
50 a/b	Eragaram	27	5	..	..	177	315
51 a/b	Asur	140	3	2	..	458	721
52	Surangapanipettai	26	3	..	..	108	176
53	Marutadi	11	2	..	..	19	36
54	Sakkuvarambalpuram	242	11	1	..	432	870
55 a/b	Ullur	472	26	1	6	648	1,251
56 a/b	Panlaravadaiperumpandi	369	22	3	2	613	1,015
57 a/b	Muppakovil	8	1	..	..	31	74
58 a/b	Baputajapuram	265	11	7	14	620	1,236
59	Nagakkudi	23	..	..	..	190	260
60	Swamimalai	760	43	31	36	1,587	2,934
61 a/c	Valaiyapettai	586	97	..	11	668	1,363
62 a/b	Pattam	..	..	..	..	4	7
63 a/b	Palavattankattalai	457	90	4	57	714	1,473
64	Srinivasanallur	34	2	..	129	180	294
65	Mangudi	35	15	3	11	282	635
66	Vittalur	40	6	7	150	286	381
67	Elanurai	22	..	10	149	163	232
68	Mallapuram	78	13	6	122	284	606
69	Kachchikattu	9	1	4	25	54	116
70	Vilangudi	35	3	..	66	185	376
41	Ammanjgudi	38	1	..	27	192	487
42	Puttangaram	73	2	19	210	376	815
43	Pavundarikapuram	131	8	4	1	461	916
44	Tandanttottam	202	8	5	94	620	1,021
45	Villayavarambal	77	3	6	36	160	353
46	Sivapuram	56	17	4	21	141	239
47	Krishnapuram	65	11	8	161	322	522
48	Malaiyappanallur	25	..	25	203	237	406
49	Matti	55	12	..	4	167	227
50	Annal Agraharam	578	43	22	36	584	1,190
51a/c	Darasuram	139	14	..	..	161	281
52a/b	Tiruvalanjuli	381	47	3	4	67	1,349
52b/b	Tiruvalanjuli	36	1	..	1	173	378
52	Total	417	48	3	5	843	1,727
53	Sundraperumalkovil	452	66	6	5	980	1,804
54	Pattiswaram	428	49	5	21	1,125	1,942
55	Cholamaligai	69	7	11	6	319	597
56	Ariyapadaivedu	216	16	14	99	526	1,073
57	Melkorukkai	113	9	..	..	352	720
58	Kilkorukkai	82	7	..	..	191	430
59	Karuppur	360	22	..	5	633	1,170
60	Sembiyavarambal	35	2	..	..	181	377
61	Tukkachchi	101	8	..	..	450	929
62	Kumaramangalam	14	1	..	96	194	355
63	Kottangun	25	5	6	91	186	349
64	Kovanur	137	4	3	13	385	705
65	Tiruppandurai	44	1	4	7	252	507
66	Nachchiyarkovil	958	49	60	61	1,214	2,792
67	Tirunaraiyur	373	18	2	1	1,033	1,794
68	Enanallur	56	7	36	228	331	476
69	Marudandanallur	145	17	..	..	405	754
70	Seshambadi	46	4	27	207	318	548
71a/b	Tenamapadugai	69	10	2	3	349	564
71b/b	Tenamapadugai	45	1	11	66	172	379
71	Total	114	11	13	69	521	943
72	Udaiyalur	101	14	5	92	455	841
73	Tillaiyambur	172	2	11	248	512	1,031
74	Tippirajapuram	255	31	5	2	538	1,168
75	Tandalam	35	4	..	2	301	458
76	Mattur	73	10	..	..	429	758
77	Kuhur	55	7	15	26	234	341
78	Perappadi	44	3	31	83	230	335
79	Kiranur	73	14	9	24	271	475
80	Sembangudi	152	15	6	104	529	1,082
81	Vanduvancheri	22	4	1	54	219	372
82	Nagarasampettai	51	8	62	96	350	695
83	Visalur	53	3	..	1	343	548
84	Thiruchochirai	334	73	..	6	525	1,150
85	Injikkollai	262	121	4	114	625	1,226
86	Paruttichcheri	20	7	4	14	204	398
	TALUK RURAL TOTAL	13,662	1,306	706	4,431	36,085	68,401

ANNEXE

STATEMENT SHOWING THE REVENUE VILLAGES AND THEIR CONSTITUENT PANCHAYATS.

4. KUMBAKONAM TALUK

L.C. No.	*Name of Village.*	*Name of Panchayat in which included with alphabetical indications where there are other Segment(s).*	*Cross reference for the other segment(s) of Panchayat.*
(1)	(2)	(3)	(4)
1	Attiyur	Attiyur	..
2	Cholapuram	Cholapuram	..
3	Vilandakandam	Vilandakandam	..
4	Kovilachcheri	Kovilachcheri	..
5	Kumarangudi	Kumarangudi	..
6	Uttamadani	Uttamadani	..
7	Devanancheri	Devanancheri	..
8	Nirattanallur	Nirattanallur	..
9	Kottangudi	Kottangudi a/b	10 for b/b
10	Kottanguditattimal	Kottanguditattimal b/b	9 for a/b
11	Tirunallur	Tirunallur	..
12	Kallur	Kallur	..
13	Kallapuliyur	Kallapuliyur	..
14a/b	Koranattukaruppur	Koranattukaruppur	..
15	Agarattur	Agarattur	..
16	Kadichchambadi	Kadichchambadi	..
17	Valapuram	Valapuram	..
18	Tiruppirambiyam	Tiruppiambiyam	..
19	Innambur	Innambur	..
20a/b	Eragaram	Eragaram a/b	27 a/b for b/b
21 a/b	Asur	Asur	..
22	Sarangapanipettai	Umamaheswarapuram b/c	23 for c/c 81 of Tiruvidamarudur for a/c.
23	Marutadi	Umamaheswarapuram c/c	22 for b/c 81 of Tiruvidamarudur for a/c
24	Sakkuvarambalpuram *Alias* Ammachatram.	Amma Chatram	..
25 a/b	Ullur	Ullur	..
26 a/b	Pandaravadai Perumpandi	Pandaravadai Perumpandi	..
27 a/b	Muppakovil	Eraharam b/b	20 a/b for a/b.
28 a/b	Bapurajapuram	Bapurajapuram	..
29	Nagakkudi	Nagakkudi	..
30	Swamimalai	Swamimalai	..
31 a/c	Valaiyapettai	Valaiyapettai a/b	51 a/c for b/b.
32 a/b	Pattam	Pattam Non-Municipal Uninhabited.	..
33 a/b	Palavattankattalai	Palavattankattalai	..
34	Srinivasanallur	Srinivasanallur	..
35	Mangudi	Mangudi	..
36	Vittalur	Vittalur	..
37	Elandurai	Elandurai	..
38	Mallapuram	Kachchikattu Mallapuram b/b	39 for a/b
39	Kachchikkattu	Kachchikattu Mallapuram a/b	38 for b/b

FOOT NOTE.

14	b/b.	Koranattukaruppur is included in Kumbakonam (M).
20	b/b.	Eragaram ,,
21	b/b.	Asur ,,
25	b/b.	Ullur ,,
26	b/b.	Pandaravadaiperumandi ,,
27	b/b.	Muppakovil ,,
28	b/b.	Bapurajapuram ,,
31	b/c.	Valaiyapettai ,,
31	c/c.	Valaiyapettai is included in Dharasuram (P).
32	b/b.	Pattam is included in Kumbakonam (M).
33	b/b.	Palavattankattalai ,,
51	b/c.	Dharasuram ,,
51	c/c.	Dharasuram is included in Tirunageswaram (P).
116		Sannapuram (entire) is included in Tirunageswaram (P).
117		Anakkudi Tirunageswaram (entire) is included in Tirunageswaram (P).

ANNEXE

STATEMENT SHOWING THE REVENUE VILLAGES AND THEIR CONSTITUENT PANCHAYATS.

4. KUMBAKONAM TALUK.

L. C. No.	*Name of Village.*	*Name of Panchayat in which included with alphabetical indications where there are other Segment(s).*	*Cross reference for the other segment(s) of Panchayat.*
(1)	(2)	(3)	(4)
40	Vilangudi	Vilangudi	..
41	Ammangudi	Ammangudi	..
42	Puttagaram	Puttagaram	..
43	Pavundarikapuram	Pavundarikapuram	..
44	Tandantottam	Tandantottam	..
45	Villiyavarambal	Villiyavarambal	..
46	Sivapuram	Malayappanallur b/b	48 for a/b
47	Krishnapuram	Krishnapuram	..
48	Malaiyappanallur	Malaiyappanallur a/b	46 for b/b
49	Matti	Anna Agraharam b/b	50 for a/b
50	Anna agraharam	Anna Agraharam a/b	49 for b/b
51 a/c	Darasuram	Valayapettai b/b	31 a/c for a/b.
52 a/b	Thiruvalanjuli	Thiruvalanjuli	..
52 b/b	Thiruvalanjuli (Vellapuliampettai and Thiruvalanjuli Padugai Portion).	Sundaraperumalkoil b/b	53 for a/b
53	Sundarapperumalkovil	Sundarapperumalkoil a/b	52 for b/b
54	Pattiswaram	Pattiswaram	..
55	Cholamaligai	Cholamaligai	..
56	Ariyapadaivedu	Ariyapadaivedu	..
57	Melkorukkai	Korukkai a/b	58 for b/b
58	Keelakorukkai	Korukkai b/b	57 for a/b
59	Karuppur	Sakkottai	..
60	Sembiyavarambal	Sembiyavarambal	..
61	Tukkichchi	Tukkichchikumaramangalam a/b	62 for b/b
62	Kumaramangalam	Tukkichchikumaramangalam b/b	61 for a/b
63	Kottangudi	Kottangudi	..
64	Kovanur	Kovanur	..
65	Tiruppandurai	Tiruppandurai	..
66	Nachchiyarkovil	Nachchiyarkovil	..
67	Tirunariyur	Tirunariyur	..
68	Enanallur	Enanallur	..
69	Marudandanallur	Maridandanallur	..
70	Seshambadi	Seshambadi	..
71 a/b	Tenamapadugai	Tenamapadugai	..
71 b/b	Tenamapadugai	Keelapalaiyur	..
72	Udaiyalur	Udaiyalur	..
73	Tillaiyambur	Tillaiyambur	..
74	Tippirajapuram	Tippirajapuram	..
75	Tandalam	Tandalam	..
76	Mattur	Mattur	..
77	Kuthur	Kuthur	..
78	Perappadi	Perappadi	..
79	Kiranur	Kiranur	..
80	Sembangudi	Sembangudi	..
81	Vanduvancheri	Vanduvancheri	..
82	Nagarasampettai	Nagarasampettai	..
83	Visalur	Vilasur	..
84	Tiruchochirai	Tiruchochirai	..
85	Injikkollai	Injikkakollai	..
86	Paruttichcheri	Paruttichcheri	..

URBAN PRIMARY CENSUS ABSTRACT

URBAN PRIMARY CENSUS ABSTRACT.

4. KUMBAKONAM TALUK

Location Code Number	Name of Town/ Ward.	Area of Town in Km².	Number of Occupied Residential Houses	Number of House-holds	Total Population (including Institutional and Houseless Population)			Scheduled Castes.		Scheduled Tribes.	
					Persons.	Males.	Females.	Males.	Females.	Males.	Females.
	(2)	(3)	(4)	(5)	(6)	(7)	(8)	(9)	(10)	(11)	(12)
X	Tirunageswaram (P).										
	Ward No. 1	..	196	203	996	510	486	175	156	..	..
	Ward No. 2	..	244	298	1,372	702	670	..	..	..	..
	Ward No. 3	..	210	226	1,005	502	503	9	6	..	..
	Ward No. 4	..	152	152	723	360	363	..	..	..	..
	Ward No. 5	..	224	259	1,212	560	652	39	37	..	..
	Ward No. 6	..	158	158	773	387	386	14	18	..	..
	Ward No. 7	..	105	128	574	278	296	..	..	..	..
	Ward No. 8	..	313	328	1,494	739	755	7	6	..	..
	Ward No. 9	..	306	320	1,398	721	667	217	203	..	..
	Ward No. 10	..	104	106	489	258	231	22	21	..	..
	Ward No 11	..	197	208	889	441	448	18	24	..	..
	Town Total	6.75	2,209	2,386	10,925	5,458	5,467	501	471	..	..
XI	Kumbakonam (M)										
	Ward No. 1	..	649	679	3,471	1,809	1,662	3	3	..	..
	Ward No. 2	..	603	604	3,288	1,620	1,668	12	15	..	..
	Ward No. 3	..	443	544	3,061	1,416	1,645	4	2	..	..
	Ward No. 4	..	645	687	3,406	1,689	1,717	226	228	..	..
	Ward No. 5	..	672	732	3,655	1,939	1,716	289	179	..	..
	Ward No. 6	..	644	754	3,607	1,789	1,818	..	..	..	..
	Ward No. 7	..	726	764	3,551	1,795	1,756	3	3	..	..
	Ward No. 8	..	517	572	2,855	1,461	1,394	..	..	..	..
	Ward No. 9	..	601	676	3,447	1,660	1,787	2	2	..	..
	Ward No. 10	..	535	764	3,922	1,937	1,985	13	11	..	..
	Ward No. 11	..	607	700	3,954	2,025	1,929	23	31	27	28
	Ward No. 12	..	618	790	3,940	1,999	1,941	29	33	..	..
	Ward No. 13	..	567	740	4,053	2,077	1,976	..	..	..	..
	Ward No. 14	..	584	679	3,339	1,700	1,639	..	..	..	..
	Ward No. 15	..	474	550	2,828	1,474	1,354	..	..	..	..
	Ward No. 16	..	543	730	3,699	1,881	1,818	..	..	..	..
	Ward No. 17	..	765	844	4,049	2,063	1,986	30	23	4	5
	Ward No. 18	..	536	694	3,482	1,783	1,699	2	4	9	11
	Ward No. 19	..	918	979	4,807	2,460	2,347	36	18	2	2
	Ward No. 20	..	555	655	3,625	1,934	1,691	108	96	..	..
	Ward No. 21	..	813	987	5,472	2,833	2,639	436	433	1	1
	Ward No. 22	..	694	846	4,222	2,127	2,095	717	686	..	..
	Ward No. 23	..	410	482	2,574	1,291	1,283	..	..	..	..
	Ward No. 24	..	642	681	3,557	1 888	1,669	236	226	..	..
	Ward No. 25	..	430	594	3,124	1,583	1,541	1	..	..	..
	Ward No. 26	..	392	529	2,938	1,478	1,460	1	2	..	..
	Ward No. 27	..	528	571	3,198	1,642	1,556	33	1	..	..
	Ward No. 28	..	790	814	3,870	1,966	1,904	79	83	..	
	Ward No. 29	..	734	789	3,917	1,984	1,933	..	..	..	..
	Ward No. 30	..	620	620	3,146	1,584	1,562	..	..	..	..
	Ward No. 31	..	738	781	4,053	2,026	2,027	18	18	..	..
	Ward No. 32	..	771	805	4,150	1,990	2,160	..	70	3	1
	Ward No. 33	..	821	840	4,019	2,006	2,013	1	..	..	..
	Ward No. 34	..	645	717	4,384	2,003	2,381	132	142	..	..
	Ward No. 35	..	671	711	3,300	1,676	1,624	..	..	2	..
	Ward No. 36	..	1,008	1,014	4,869	2,473	2,396	354	325	5	6
	Town Total	11.53	22,909	25,918	132,832	67,061	65,771	2,788	2,634	53	54
XII	Dharasuram (P).										
	Ward No. 1	..	210	211	900	442	458	..	..	..	..
	Ward No. 2	..	153	153	647	328	319	12	14	..	..
	Ward No. 3	..	148	148	704	345	359	..	..	..	..
	Ward No. 4	..	126	139	728	371	357	..	..	..	..
	Ward No. 5	..	126	126	601	285	316	39	49	..	..
	Ward No. 6	..	314	316	1,561	814	747	5	3	..	..
	Ward No. 7	..	151	151	712	361	351	5	3	..	..
	Ward No. 8	..	89	90	402	202	200	..	..	..	..
	Ward No. 9	..	120	120	573	297	276	..	..	..	..
	Ward No. 10	..	169	169	823	424	399	2	2	4	3
	Ward No. 11	..	130	146	743	373	370	13	9	..	..
	Ward No. 12	..	135	137	568	284	284	202	209	..	..
	Town Total	3·14	1,871	1,906	8,962	4,526	4,436	278	289	4	3
	Taluk Urban Total	21.42	26,989	30,210	152,719	77,045	75,674	3,567	3,394	57	57

URBAN PRIMARY CENSUS ABSTRACT

4. KUMBAKONAM TALUK

Location Code Number.	Name of Town/ Ward.	Literates.		Main Workers. Total Main Workers (I-IX)		Cultivators. (I)		Agricultural Labourers. (II)		Household Industry-Manufacturing, Processing, Servicing and Repairs (V(a)).	
		Males.	Females.	Males.	Females.	Males.	Females.	Males.	Females.	Males.	Females.
(1)	(2)	(13)	(14)	(15)	(16)	(17)	(18)	(19)	(20)	(21)	(22)
X	Tirunageswaram (P).										
	Ward No. 1	211	96	315	9	68	..	173	3	4	..
	Ward No. 2	511	278	426	33	18	2	3	..	313	29
	Ward No. 3	350	211	280	59	1	..	..	..	184	50
	Ward No. 4	281	174	174	12	10	..	..	..	63	11
	Ward No. 5	417	360	226	17	8	..	23	..	45	7
	Ward No. 6	309	211	209	50	16	..	10	16	63	21
	Ward No. 7	190	121	149	34	18	..	7	9	70	21
	Ward No. 8	563	363	385	52	37	5	20	1	88	24
	Ward No. 9	400	205	415	49	68	1	155	31	29	3
	Ward No. 10	125	42	150	1	56	1	77	..	1	..
	Ward No. 11	297	213	272	90	8	..	17	6	136	71
	Town Total ..	3,654	2,274	3,001	406	308	9	485	66	996	237
XI.	Kumbakonam (M).										
	Ward No. 1	1,378	809	940	131	98	16	189	62	20	6
	Ward No. 2	1,104	682	780	35	82	6	47	5	15	2
	Ward No. 3	1,066	973	584	63	65	3	12	..	8	38
	Ward No. 4	1,204	743	923	72	25	2	120	3	10	5
	Ward No. 5	1,394	795	973	127	34	2	68	67	3	2
	Ward No. 6	1,476	1,296	873	94	26	..	1	..	11	2
	Ward No. 7	1,300	1,302	844	77	29	2	4	..	10	1
	Ward No. 8	1,255	1,052	710	40	14	..	2	..	26	2
	Ward No. 9	1,461	1,461	777	65	21	2	5	..	..	..
	Ward No. 10	1,558	1,306	1,073	77	79	4	8	5	27	1
	Ward No. 11	1,524	1,111	1,110	71	30	1	3	..	198	19
	Ward No. 12	1,431	974	1,228	145	19	..	50	..	740	101
	Ward No. 13	1,511	1,091	1,135	100	17	3	1	..	68	10
	Ward No. 14	1,295	983	953	54	10	..	1	..	15	..
	Ward No. 15	1,252	1,011	789	52	16	..	..	..	67	1
	Ward No. 16	1,344	840	1,009	99	14	1	..	..	28	5
	Ward No. 17	1,722	1,371	1,105	83	53	..	..	..	14	2
	Ward No. 18	1,441	1,090	901	99	21	..	3	..	7	1
	Ward No. 19	1,831	1,434	1,212	178	35	1	53	2	8	..
	Ward No. 20	1,573	1,157	788	122	36	..	51	4	9	..
	Ward No. 21	2,081	1,414	1160	248	15	4	81	68	14	14
	Ward No. 22	1,412	931	1,026	176	11	1	6	4	11	4
	Ward No. 23	991	739	699	80	22	2	2	..	25	15
	Ward No. 24	1,470	939	1,071	109	6	..	5	..	40	2
	Ward No. 25	1,333	1,111	855	89	12	1	1	..	9	12
	Ward No. 26	1,201	940	810	70	25	..	1	..	34	20
	Ward No. 27	1,223	876	853	56	10	1	3	..	264	22
	Ward No. 28	1,229	769	1,137	218	7	.	16	5	116	86
	Ward No. 29	1,642	1,268	1,196	472	37	7	1	..	658	399
	Ward No. 30	1,351	1,023	840	83	10	..	2	..	170	38
	Ward No. 31	1,650	1,370	1,099	171	29	..	1	..	108	38
	Ward No. 32	1,556	1,393	1,141	224	25	2	5	..	150	119
	Ward No. 33	1,652	1,383	1,056	156	34	..	4	..	201	39
	Ward No. 34	1,559	1,653	1,001	163	23	..	8	..	24	12
	Ward No. 35	1,275	961	913	102	5	1	3	1	29	13
	Ward No. 36	1,763	1,179	1,260	127	36	6	55	5	24	7
	Town Total ..	5,508	39,430	34,824	4,328	1,031	69	812	231	3,161	1,038
XII	Dharasuram (P).										
	Ward No. 1	293	213	285	18	7	..	1	1	104	6
	Ward No. 2	264	195	181	26	2	..	9	3	28	8
	Ward No. 3	276	201	189	5	8	..	13	..	43	..
	Ward No. 4	273	209	227	..	1	..	1	.	..	..
	Ward No. 5	212	167	174	44	2	1	49	39	16	..
	Ward No. 6	458	253	484	143	13	1	46	9	208	114
	Ward No. 7	187	88	203	79	6	..	3	..	173	75
	Ward No. 8	127	78	112	21	14	2	4	..	51	16
	Ward No. 9	189	105	179	2	89	..	..	..	60	1
	Ward No. 10	266	148	239	67	4	..	9	..	69	49
	Ward No. 11	224	100	244	29	12	..	17	4	43	17
	Ward No. 12	100	43	178	153	2	.	152	153	1	..
	Town Total ..	2,869	1,800	2,695	587	160	4	304	209	796	286
	Taluk Urban Total ..	88,031	43,504	40,520	8,321	1,499	81	1,601	506	4,953	1,561

URBAN PRIMARY CENSUS ABSTRACT

4 KUMBAKONAM TALUK

Location Code Number	Name of Town/ Ward.	Main Workers — Other Workers. [III, IV, V(b) & VI to IX]. Males.	Main Workers — Other Workers. Females.	Marginal Workers Males.	Marginal Workers Females.	Non-Workers. Males	Non-Workers. Females.
		(23)	(24)	(25)	(26)	(27)	(28)
X	Tirunageswaram (P)						
	Ward No. 1	70	6	6	143	189	334
	Ward No. 2	92	2	4	75	272	562
	Ward No. 3	95	9	18	19	204	425
	Ward No. 4	101	1	4	11	182	340
	Ward No. 5	150	10	3	21	331	614
	Ward No. 6	120	13	4	47	174	289
	Ward No. 7	54	4	1	9	128	253
	Ward No. 8	240	22	10	23	344	680
	Ward No. 9	163	14	10	124	296	504
	Ward No. 10	16	..	1	158	107	72
	Ward No. 11	111	13	..	1	169	357
	Town Total	1,212	94	61	631	2,396	4,430
XI	Kumbakonam (M).						
	Ward No. 1	633	47	...	2	869	1,529
	Ward No. 2	636	22	2	1	838	1,632
	Ward No. 3	499	22	9	6	823	1,576
	Ward No. 4	768	62	11	109	755	1,536
	Ward No. 5	868	56	10	11	956	1,578
	Ward No. 6	835	92	3	3	913	1,721
	Ward No. 7	801	74	14	2	937	1,677
	Ward No. 8	668	38	6	..	745	1,354
	Ward No. 9	751	63	...	..	883	1,722
	Ward No. 10	959	67	1	7	863	1,901
	Ward No. 11	879	51	18	15	897	1,843
	Ward No. 12	419	44	5	3	766	1,793
	Ward No. 13	1,049	87	2	3	940	1,873
	Ward No. 14	927	54	19	..	728	1,585
	Ward No. 15	706	51	15	15	670	1,287
	Ward No. 16	967	93	1	1	871	1,718
	Ward No. 17	1,038	81	..	..	958	1,903
	Ward No. 18	870	98	1	1	881	1,599
	Ward No. 19	1,116	175	20	19	1,228	2,150
	Ward No. 20	692	118	9	36	1,137	1,533
	Ward No. 21	1,050	162	37	14	1,636	2,377
	Ward No. 22	998	167	57	32	1,044	1,887
	Ward No. 23	650	63	1	..	591	1,203
	Ward No. 24	1,020	107	9	5	808	1,555
	Ward No. 25	833	76	1	..	727	1,452
	Ward No. 26	750	50	4	...	664	1,390
	Ward No. 27	576	33	2	12	787	1,488
	Ward No. 28	998	127	14	10	815	1,676
	Ward No. 29	500	66	12	73	776	1,388
	Ward No. 30	658	45	1	..	743	1,479
	Ward No. 31	961	133	2	..	925	1,856
	Ward No. 32	961	103	..	1	849	1,935
	Ward No. 33	817	117	34	61	916	1,796
	Ward No. 34	946	151	9	4	993	2,214
	Ward No. 35	876	87	2	20	761	1,502
	Ward No. 36	1,145	109	57	100	1,156	2,169
	Town Total	29,820	2,991	388	566	31,849	60,877
XII	Dharasuram (P).						
	Ward No. 1	173	11	..	7	157	433
	Ward No. 2	142	15	8	..	139	293
	Ward No. 3	125	5	..	..	156	354
	Ward No. 4	225	..	..	..	144	357
	Ward No. 5	107	4	..	..	111	272
	Ward No. 6	217	19	..	..	330	604
	Ward No. 7	21	4	..	..	158	272
	Ward No. 8	43	3	..	1	90	178
	Ward No. 9	30	1	..	..	118	274
	Ward No. 10	157	18	1	1	184	331
	Ward No. 11	172	8	..	..	129	341
	Ward No. 12	23	..	1	..	105	131
	Town Total	1,435	88	10	9	1,821	3,840
	TALUK URBAN TOTAL	32,467	3,173	459	1,206	36,066	69,147

FOOT NOTE :—

LIST OF VILLAGES INCLUDED IN EACH TOWN.

L.C. No. (1)	Name of Town. (2)	L.C. No. (3)	Name of Village. (4)
X	Tirunageswaram (P)		116 Sannapupam
			117 Anakkudi Tirunageswaram
XI	Kumbakonam (M)	14 b/b	Koranatukaruppur
		20 b/b	Eragaram
		21 b/b	Asur
		25 b/b	Ullur
		26 b/b	Pandaravadai Perumpandi
		27 b/b	Muppakovil
		28 b/b	Bapurajapuram
		31 b/c	Valaiyapettai
		32 b/b	Pattam
		33 b/b	Palavattankattalai
		51 b/c	Dharasuram
XII	Dharasuram (P)	31 c/c	Valayiapettai
		51 c/c	Dharasuram

URBAN PRIMARY CENSUS ABSTRACT

APPENDIX

TOTAL, SCHEDULED CASTE AND SCHEDULED TRIBE POPULATION-URBAN BLOCKWISE.

4. KUMBAKONAM TALUK.

Location Code Number. (1)	Name of Town/Ward/Urban Block. (2)		Total Population. (3)	Scheduled Castes. (4)	Scheduled Tribes. (5)
X	TIRUNAGESWARAM (P)				
		E. B. No.			
	Ward 1	264	547	..	..
		265	449	331	..
		Total	996	331	..
	Ward 2	266	651	..	..
		267	721	..	..
		Total	1,372	..	..
	Ward 3	268	473	15	
		269	532	..	..
		Total	1,005	15	..
	Ward 4	270	723	..	..
	Ward 5	271	771	76	..
		272	441	..	..
		Total	1,212	76	..
	Ward 6	273	273	773	32
	Ward 7	274	574	..	..
	Ward 8	275	777	..	..
		276	717	13	..
		Total	1,494	13	..
	Ward 9	277	879	269	..
		278	519	151	..
		Total	1,398	420	..
	Ward 10	279	489	43	..
	Ward 11	280	889	42	..
	Town Total		10,925	972	..
XI	KUMBAKONAM (M)				
	Ward 1	1	657	..	..
		2	722	..	..
		3	978	..	..
		4	540	..	..
		5	574	6	..
		Total	3,471	6	..
	Ward 2	6	808	27	..
		7	876	..	..
		8	767	..	..
		9	837	..	..
		Total	3,288	27	..
	Ward 3	10	832	6	
		11	824	..	..
		12	925	..	..
		13	480	..	..
		Ttoal	3 061	6	..
	Ward 4	14	501	445	..
		15	892	..	..
		16	493	..	..

URBAN PRIMARY CENSUS ABSTRACT

APPENDIX

TOTAL, SCHEDULED CASTE AND SCHEDULED TRIBE POPULATION-URBAN BLOCKWISE.

4. KUMBAKONAM TALUK.

Location Code number (1)	Name of Town/Ward/Urban Block. (2)		Total Population (3)	Scheduled Castes. (4)	Scheduled Tribes. (5)
XI	KUMBAKONAM (M)				
		E. B. No.			
		17	587	9	..
		18	933	..	..
		Total	3,406	454	..
	Ward 5	19	1,377	147	..
		20	803	..	..
		21	802	154	..
		22	673	167	..
		Total	3,655	468	..
	Ward 6	23	969	..	..
		24	921	..	..
		25	518	..	..
		26	497	..	..
		27	702	..	..
		Total	3,607	..	..
	Ward 7	28	588	..	..
		29	622	..	..
		30	521	..	..
		31	932	6	..
		32	888	..	..
		Total	3,551	6	..
	Ward 8	33	630	..	..
		34	587	..	..
		35	766	..	..
		36	872	..	..
		Total	2,855	..	..
	Ward 9	37	559	..	..
		38	792	4	..
		39	762	..	..
		40	583	..	..
		41	751	..	..
		Total	3,447	4	..
	Ward 10	42	904	..	..
		43	593	24	..
		44	677	..	..
		45	837	..	..
		46	911	..	..
		Total	3,922	24	..
	Ward 11	47	706	20	..
		48	582	..	..
		49	598	5	55
		50	551	..	..
		51	759	29	..
		52	758	..	..
		Total	3,954	54	55
	Ward 12	53	643	3	..
		54	1,050	..	..
		55	905	..	..
		56	493	..	..
		57	849	59	..
		Total	3,940	62	..

URBAN PRIMARY CENSUS ABSTRACT

APPENDIX

TOTAL, SCHEDULED CASTE AND SCHEDULED TRIBE POPULATION-URBAN BLOCKWISE.

4. KUMBAKONAM TALUK.

Location Code Number	Name of Town/Ward/Urban block.		Total Population	Scheduled Castes.	Scheduled Tribes.
(1)	(2)		(3)	(4)	(5)
XI	KUMBAKONAM (M)				
		E. B. No.			
	Ward 13	58	738	..	..
		59	663	..	..
		60	815	..	..
		61	956	..	..
		62	881	..	..
		Total	4,053	..	..
	Ward 14	63	924	..	..
		64	762	..	..
		65	958	..	..
		66	695	..	..
		Total	3,339	..	..
	Ward 15	67	806	..	..
		68	945	..	..
		69	1,077	..	..
		Total	2,828	..	..
	Ward 16	70	1,240	..	..
		71	712	..	..
		72	802	..	..
		73	945	..	..
		Total	3,699	..	..
	Ward 17	74	1,070	..	..
		75	1,200	53	9
		76	730	..	..
		77	1,049	..	..
		Total	4,049	53	9
	Ward 18	78	785	..	..
		79	891	..	..
		80	834	6	20
		81	541	..	..
		82	431	..	..
		Total	3,482	6	20
	Ward 19	83	851	26	..
		84	897	23	..
		85	682	3	..
		86	928	2	..
		87	848	..	..
		88	601	..	4
		Total	4,807	54	4
	Ward 20	89	880	5	..
		90	616	..	..
		91	374	7	..
		92	993	187	..
		93	762	5	..
		Total	3,625	204	..

URBAN PRIMARY CENSUS ABSTRACT

APPENDIX

TOTAL, SCHEDULED CASTE AND SCHEDULED TRIBE POPULATION-URBAN BLOCKWISE.

4. KUMBAKONAM TALUK.

Location Code number.	Name of Town/Ward/Urban Block.		Total Population	Scheduled Castes.	Scheduled Tribes.
(1)	(2)		(3)	(4)	(5)
XI	KUMBAKONAM (M)				
		E. B. No.			
	Ward 21	94	789	389	..
		95	713	14	..
		96	654	391	..
		97	597	..	..
		98	1,019	67	2
		99	513	..	..
		100	669	..	..
		101	518	8	..
		Total	5,472	869	2
	Ward 22	102	650	5	..
		103	627	396	..
		104	647	..	..
		105	607	..	..
		106	656	..	..
		107	604	574	..
		108	431	428	..
		Total	4,222	1,403	..
	Ward 23	109	638	..	..
		110	422	..	..
		111	892	..	..
		112	622	..	..
		Total	2,574	..	..
	Ward 24	113	719	..	..
		114	587	..	..
		115	623	462	..
		116	743	..	..
		117	885	..	..
		Total	3,557	462	..
	Ward 25	118	841	1	..
		119	888	..	..
		120	849	..	..
		121	546	..	..
		Total	3,124	1	..
	Ward 26	122	1,022	..	..
		123	396	3	..
		124	801	..	..
		125	719	..	..
		Total	2,938	3	..
	Ward 27	126	887	6	..
		127	768	..	..
		128	635	..	..
		129	908	28	..
		Total	3,198	34	..
	Ward 28	130	1,175	158	..
		131	797	..	..
		132	966	4	..
		133	932	..	..
		Total	3,870	162	..

URBAN PRIMARY CENSUS ABSTRACT

APPENDIX

TOTAL, SCHEDULED CASTE AND SCHEDULED TRIBE POPULATION-URBAN BLOCKWISE.

4. KUMBAKONAM TALUK.

Location Code Number.	Name of Town/Ward/ Urban Block.		Total Population	Scheduled Castes.	Scheduled Tribes.
(1)	(2)		(3)	(4)	(5)
XI	KUMBAKONAM (M)				
		E. B. No.			
	Ward 29	134	884	..	..
		135	442	..	..
		136	492	..	..
		137	800	..	..
		138	655	..	..
		139	644	..	..
		Total	3,917	..	..
	Ward 30	140	618	..	..
		141	653	..	..
		142	585	..	..
		143	681	..	..
		144	609	..	..
		Total	3,146	..	..
	Ward 31	145	613	..	..
		146	634	..	..
		147	447	26	..
		148	908	..	..
		149	660	..	..
		150	791	10	..
		Total	4,053	36	..
	Ward 32	151	992	..	..
		152	619	..	..
		153	559	..	4
		154	384	..	..
		155	870	70	..
		156	726	..	..
		Total	4,150	70	4
	Ward 33	157	859	1	..
		158	583	..	..
		159	909	..	..
		160	757	..	..
		161	911	..	..
		Total	4,019	1	..
	Ward 34	162	520	18	..
		163	784	161	..
		164	1,444	..	..
		165	857	68	..
		166	779	27	..
		Total	4,384	274	..
	Ward 35	167	976	..	..
		168	624	..	..
		169	920	..	..
		170	780	..	2
		Total	3,300	..	2

URBAN PRIMARY CENSUS ABSTRACT

APPENDIX

TOTAL SCHEDULED CASTE AND SCHEDULED TRIBE POPULATION-URBAN BLOCKWISE.

4. KUMBAKONAM TALUK

Location Code Number.	Name of Town/Ward Urban Block.		Total Population	Scheduled Castes.	Scheduled Tribes.
(1)	(2)		(3)	(4)	(5)
XI	KUMBAKONAM (M)				
		E. B. No.			
	Ward 36	171	789	..	..
		172	729	42	..
		173	695	21	11
		174	661	..	..
		175	803	1	..
		176	606	327	..
		177	586	288	..
		Total	4,869	679	11
	Town Total		**132,832**	**5,422**	**107**
XII	DHARASURAM (P)				
	Ward 1	250	449	..	..
		251	451	..	..
		Total	900	..	..
	Ward 2	252	647	26	..
	Ward 3	253	704	..	..
	Ward 4	254	728	..	..
	Ward 5	255	601	88	..
	Ward 6	256	849	..	..
		257	712	8	..
	Ward 7	258	712	8	..
	Ward 8	259	402	..	..
	Ward 9	260	573	..	..
	Ward 10	261	823	4	7
	Ward 11	262	743	22	..
	Ward 12	263	568	411	..
	Town Total		**8,962**	**567**	**7**

5. NANNILAM TALUK

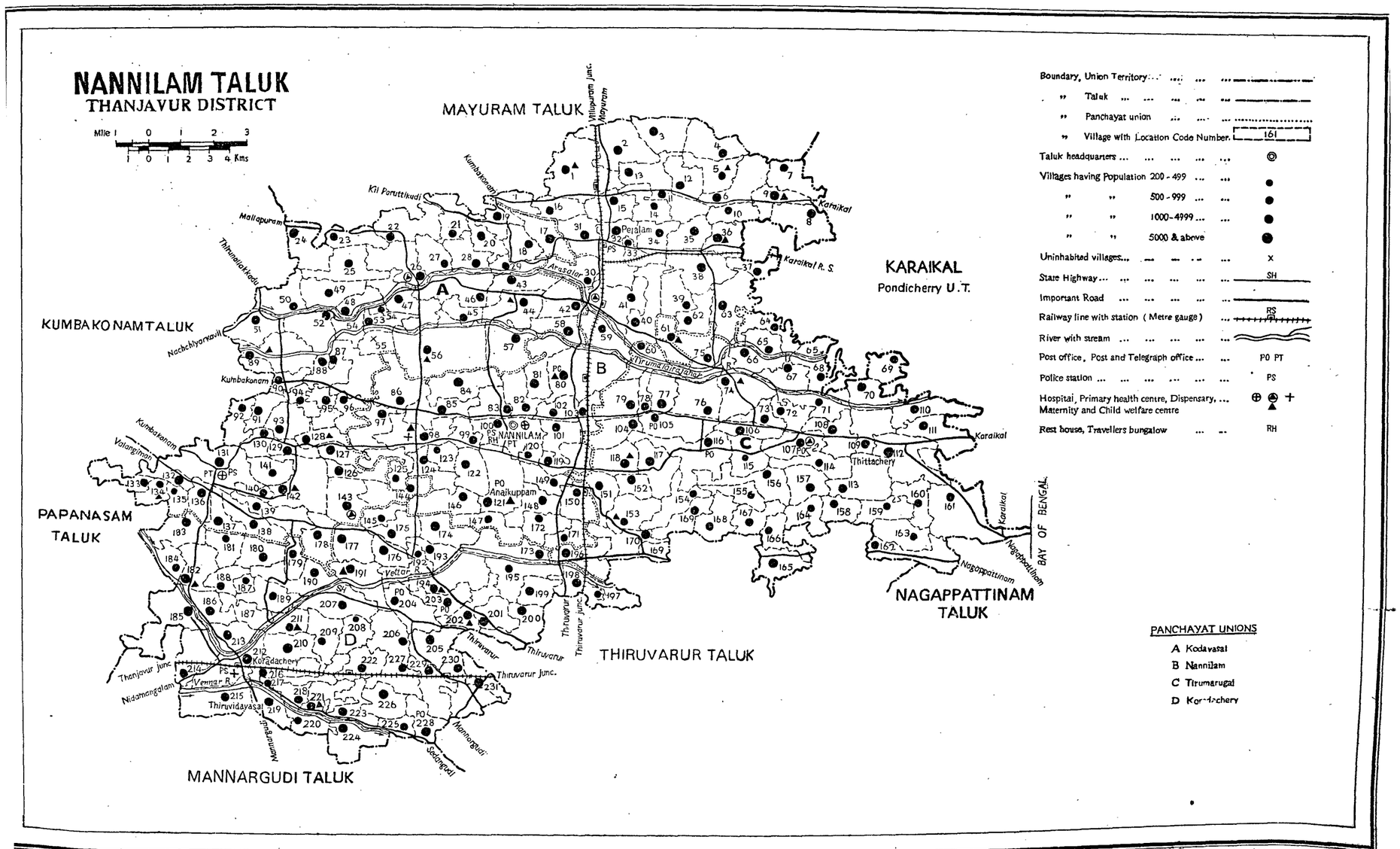

Based upon Survey of India map with the permission of the Surveyor General of India.
The territorial waters of India extend into the sea to a distance of twelve nautical miles measured from the appropriate base line.

© Government of India Copyright, 1985.

P.Z.R.C.S.O., Madras-5.

ALPHABETICAL LIST OF VILLAGES

5. NANNILAM TALUK.

Serial Number.	*Name of Village.*	*Location Code Number.*
(1)	(2)	(3)
1	Abhivriddhiswaram	186
2	Achchutamangalam	85
3	Adalaiyur	104
4	Adambar	56
5	Adambarukkadai	55
6	Adippuliyur	92
7	Agarakkondagai	111
8	Agaraohai	136
9	Agarattirunalam	41
10	Agarattirunallur	202
11	Aladikkaruppur	133
12	Alangudi	81
13	Alattur	17
14	Alattur	70
15	Ambal	61
16	Ammaiyappan	204
17	Anaikkuppam	121
18	Anaivadapadi	205
19	Annadanapuram	4
20	Annavasal	140
21	Anniyur	22
22	Arasavanangadu	176
23	Arasur	137
24	Arumulittevan	69
25	Arppar	189
26	Atticholamangalam	209
27	Aykkudi	207
28	Ayyampettai	43
29	Devarkandanallur	231
30	Dipangudi	175
31	Enangudi	105
32	Enkan	191
33	Erukkattur	225
34	Ervadi	65
35	Gopurajapuram	160
36	Idaiyattangudi	67
37	Ilaiyur	183
38	Ilavangarkudi	200
39	Iravancheri	113
40	Kadagakkudi	29
41	Kadagam	10
42	Kadalangudi	50
43	Kaduvangudi	15
44	Kalattur	215
45	Kaliyakudi	5
46	Kamalapuram	228

ALPHABETICAL LIST OF VILLAGES.

5. NANNILAM TALUK.

Serial Number. (1)	*Name of Village.* (2)	*Location Code Number.* (3)
47	Kamugakkudi	185
48	Kandaramanikkam	89
49	Kangalancheri	196
50	Kankoduttavanitam	223
51	Kappanamangalam	177
52	Karaiyappalaiyur	190
53	Karaiyur	169
54	Kattumavadi	109
55	Kattur	117
56	Kattur	201
57	Kavanur	206
58	Kayattur	77
59	Kidamangalam	66
60	Kil Budanur	156
61	Kil Palaiyur	180
62	Kil Tanjavur	167
63	Kilkudi	99
64	Killiyur	18
65	Kirangudi	174
66	Kiranur	2
67	Kollapuram	36
68	Kongarayanallur	60
69	Kottamangalam	110
70	Kottappadi	64
71	Kottarakkudi	165
72	Kottavasal	59
73	Kottur	34
74	Koviltirumalam	40
75	Krishnankottagam	210
76	Kudavasal	131
77	Kulikkarai	229
78	Kumarakkudi	37
79	Kundalur	52
80	Kurungulam	35
81	Kuruvadi	73
82	Kuttalam	159
83	Kuttanur	3
84	Kuttanur	42
85	Kuvalaikkal	148
86	Madirimangalam	78
87	Magilancheri	149
88	Maharajapuram	30
89	Manakkal	192
90	Manapparavai	132
91	Manavalampettai	82
92	Manavalanallur	54
93	Mangudi	212
94	Manjakkudi	138

ALPHABETICAL LIST OF VILLAGES.

5. NANNILAM TALUK.

Serial Number. (1)	*Name of Village.* (2)	*Location Code Number.* (3)
95	Marudavancheri	44
96	Marungur	157
97	Maruttuvakkudi	48
98	Mel Adichchamangalam	188
99	Mela Budanur	155
100	Mel Palaiyur	134
101	Mel Radhanallur	224
102	Mel Raman Setti	88
103	Mel Tirumadikkunnam	222
104	Menangudi	38
105	Mudikondan	80
106	Mukundanur	7
107	Mulamangalam	120
108	Mulangudi	147
109	Mungikkudi	172
110	Musariyam	218
111	Nagakkudi	173
112	Nalilonru	217
113	Nallamangudi	83
114	Nannilam	100
115	Naranamangalam	127
116	Narimanam	163
117	Nattuvakkudi	208
118	Neduncheri	126
119	Nedungulam	6
120	Nemmeli	57
121	Neykkuppai	144
122	Neykkuppai	164
123	Neykkuppai	179
124	Nilakkudi	195
125	Panangattangudi	14
126	Panangudi	161
127	Panangudi	119
128	Pandaravadai	33
129	Pandaravadai	72
130	Paravakkarai	25
131	Paruttiyur	93
132	Paruttiyur	125
133	Paruttiyur	226
134	Pattur	213
135	Pavattakudi	12
136	Peralam	32
137	Periya Kannamangalam	166
138	Perumalagaram	216
139	Perumangalam	141
140	Perumpanniyur	143
141	Perumpagalur	199
142	Perundarakkudi	230

ALPHABETICAL LIST OF VILLAGES.
5. NANNILAM TALUK.

Serial Number. (1)	Name of Village. (2)	Location Code Number. (3)
143	Pillali	154
144	Pillur	1
145	Polagam	74
146	Polakkudi	16
147	Porakkudi	75
148	Prataparamapuram	90
149	Pudukkadai	106
150	Pudukkudi	51
151	Pudukkudi	139
152	Pulavanallur	193
153	Puliyancheri	94
154	Pungulam	123
155	Puttagaram	79
156	Ravantimangalam	151
157	Rettaikkudi	62
158	Sallipperi	122
159	Sannanallur	103
160	Sarabojirajpuram	46
161	Sarguneswarapuram	49
162	Sedinipuram	96
163	Segal	114
164	Sellur	182
165	Sembangudi	145
166	Sembiyanallur	39
167	Sengalipuram	142
168	Senganur	97
169	Serugudi	21
170	Serukalattur	130
171	Seruvalur	58
172	Seshamulai	68
173	Sidakkamangalam	87
174	Simili	178
175	Sirupuliyur	13
176	Sittadi	91
177	Siyattamangai	108
178	Srivanjiyam	98
179	Suraikkayur	19
180	Surakkudi	171
181	Talaiyur	11
182	Tattattimulai	146
183	Tediyur	53
184	Tenkarai	152
185	Tenpidagai	71
186	Tiruchchangattangudi	115
187	Tirukkalambur	184
188	Tirukkandiswaram	101
189	Tirukkannamangai	203
190	Tirukkannapuram	116

ALPHABETICAL LIST OF VILLAGES.
5. NANNILAM TALUK.

Serial Number. (1)	Name of Village. (2)	Location Code Number. (3)
191	Tirukkottaram	8
192	Tirukkudi	135
193	Tirumarugal	107
194	Tirumichchiyur	31
195	Tiruppayattangudi	168
196	Tiruppallimukkadal	197
197	Tiruppamburam	20
198	Tiruppugallur	76
199	Tiruvidachcheri	128
200	Tiruvidavasal	219
201	Tiruvilimalalai	26
202	Tittachcheri	112
203	Tittanimuttam	220
204	Turaiyur	158
205	Tuttukkudi	102
206	Tyagarajapuram	227
207	Ubhayavedantapuram	63
208	Urkudi	211
209	Uttamacholapuram	162
210	Uttirangudi	181
211	Vadagarai	118
212	Vadakandam	194
213	Vadakkudi	84
214	Vadamattam	23
215	Vadaver	129
216	Vadugakkudi	28
217	Valavanallur	187
218	Valkkai	86
219	Valkkudi	170
220	Vandampalai	198
221	Vayalur	24
222	Velangudi	9
223	Vellaiyadambar	45
224	Vidayapuram	221
225	Vidividangan	124
226	Vikrapandiyam	95
227	Vilagam	27
228	Virkudi	153
229	Visalur	150
230	Vishnupuram	47
231	Viswanathapuram	214

VILLAGE PRIMARY CENSUS ABSTRACT.

5. NANNILAM TALUK.

Location Code Number	Name of Village.	Area of Village in Hectares.	Number of Occupied Residential Houses.	Number of House-holds.	Total Population (including Institutional and Houseless Population)			Scheduled Castes.		Scheduled Tribes.	
					Persons.	Males.	Females.	Males.	Females.	Males.	Females.
(1)	(2)	(3)	(4)	(5)	(6)	(7)	(8)	(9)	(10)	(11)	(12)
1	Pillur	865.15	911	926	4,196	2,075	2,121	638	583	..	..
2	Kiranur	564.41	452	456	1,930	985	945	277	231	..	..
3	20 Kuttanur	382.47	313	337	1,476	758	718	275	269	..	..
4	Annadanapuram	383.04	258	258	1,050	534	516	311	290	..	..
5	Kaliyakudi	320.05	290	290	1,345	696	649	267	256	..	..
6	Nedungulam	440.05	241	241	1,067	508	559	227	233	..	..
7	Mukundanur	332.35	202	203	900	465	435	187	180	..	..
8	Tirukkottaram	440.26	255	255	1,151	584	567	281	290	..	..
9	Velangudi	251.89	296	299	1,328	679	649	375	364	..	..
10	Kadagam	221.30	143	143	712	359	353	150	142	..	..
11	Talaiyur	243.43	209	218	977	483	494	196	213	..	..
12	Pavattakudi	267.82	304	304	1,433	702	731	264	237	..	..
13	Sirupuliyur	329.25	352	353	1,625	844	781	371	341	..	..
14	Panangattangudi	282.03	185	185	873	431	442	185	200	..	..
15	Kaduvangudi	299.35	417	426	1,892	953	939	353	353	..	..
16	Polakkudi	247.17	291	294	1,306	676	630	106	91	..	..
17	16 Alattur	364.53	320	327	1,484	747	737	169	158	..	..
18	Killiyur	236.70	206	209	878	435	443	74	73	..	..
19	Suraikkayur	315.84	331	331	1,493	756	737	172	179	..	..
20	Tiruppamburam	227.30	304	309	1,403	694	709	221	199	..	..
21	Serugudi	285.35	204	204	889	456	433	176	170	..	..
22	Anniyur	442.74	376	379	1,724	889	835	294	293	..	..
23	Vadamattam	74.41	166	166	739	359	380	89	85	..	..
24	Vayalur	520.51	425	428	1,899	948	951	145	140	..	..
25	Paravakkarai	412.11	276	277	1,219	622	597	143	125	..	..
26	Tiruvilimalai	480.38	570	574	2,583	1,341	1,242	341	319	..	..
27	Vilagam	280.10	214	216	986	495	491	153	158	..	..
28	Vadugakkudi	280.64	289	298	1,299	674	625	227	221	..	..
29	Kadagakkudi	191.46	169	181	769	406	363	163	126	..	..
30	Maharajapuram	329.29	211	215	929	470	459	74	92	..	..
31	Tirumichchiyur	335.89	532	540	2,464	1,249	1,215	430	407	..	..
32	Peralam	528.79	1,082	1,096	5,263	2,673	2,590	754	699	19	18
33	17 Pandaravadai	163.00	193	197	880	461	419	307	267	..	..
34	35 Kottur	243.92	192	199	930	498	432	62	54	..	..
35	Kurungulam	300.57	328	333	1,511	753	758	213	227	..	..
36	Kollapuram	317.55	433	487	2,390	1,070	1,320	286	285	..	..
37	Kummakkudi	181.41	132	136	597	285	312	129	141	..	..
38	Menangudi	469.99	334	336	1,486	773	713	297	277	..	..
39	Sembiyanallur	270.03	173	174	852	438	414	100	93	..	..
40	Koviltirumalam	465.22	459	463	2,101	1,066	1,035	440	399	..	..
41	Agarattirumalam	479.83	747	807	3,812	1,949	1,863	340	320	..	..
42	71 Kuttanur	349.48	489	497	2,220	1,128	1,092	189	168	.	.
43	Ayyampettai	329.29	321	333	1,509	773	736	238	216	.	.
44	Marudavancheri	451.60	294	310	1,380	681	699	145	127	..	..
45	Vellaiyadambar	172.20	137	139	591	306	285	42	35	..	..
46	Sarabojirajapuram	438.51	601	604	2,733	1,371	1,362	236	243	..	.
47	Vishnupuram	498.00	556	565	2,668	1,347	1,321	101	95	..	..
48	Maruttuvakkudi	791.88	230	230	1,066	548	518	96	87	..	..
49	Sarguneswarapuram	357.78	226	226	968	480	488	107	100	..	..
50	Kadalangudi	313.72	267	267	1,227	601	626	59	80	..	..
51	91 Pudukkudi	324.11	280	288	1,312	682	630	93	83	..	..
52	Kundalur	403.54	423	433	1,869	956	913	110	112	..	..
53	Tediyur	188.41	366	370	1,686	841	845	74	74	..	..
54	Manavalanallur	242.96	734	797	3,741	1,804	1,937	17	18	..	..
55	Adambarukkadai	181.52			Uninhabited.						
56	Adambar	1,139.37	567	580	2,778	1,405	1,373	293	296	..	..
57	Nemmeli	508.00	305	305	1,293	674	619	198	158	..	..
58	Seruvalur	308.78	276	287	1,296	648	648	106	97	..	..
59	Kottavasal	311.01	221	221	951	507	444	180	157	..	..
60	Kongarayanallur	322.68	194	195	897	451	446	145	147	..	..
61	Ambal	446.35	418	425	1,956	1,000	956	375	359	..	..
62	Rettaikkudi	261.03	227	227	1,014	527	487	198	186	..	..
63	Ubhayavedantapuram	480.54	376	376	1,784	912	872	457	402	..	.
64	Kottappadi	362.39	218	218	950	480	470	275	279	..	..
65	Eravadi	345.05	211	214	889	468	421	215	188	..	..
66	Kidamangalam	292.15	269	272	1,177	588	589	330	340	..	.
67	Idaiyattangudi	273.12	153	160	763	386	377	137	148	..	..
68	Seshamalai	214.84	202	205	884	456	428	138	122	.	..
69	Arumulittevan	273.05	129	129	548	295	253	58	51	..	.
70	51 Alattur	322.05	219	230	1,043	533	510	242	219	..	..
71	Tenpadaga	332.57	139	139	613	319	294	141	128	..	..
72	56 Pandaravadai	208.00	193	193	852	441	411	208	200	..	..
73	Kuruvadi	208.15	246	249	1,038	508	530	218	220	..	..
74	Polagam s	494.02	396	397	1,711	859	852	308	277	..	..
75	Porakkudi	331.76	295	295	1,289	645	644	316	281	.	.
76	Tiruppugallur	434.72	628	632	2,804	1,369	1,435	443	414	..	..
77	Kayattur	258.88	209	210	1,012	512	500	145	135	..	..
78	Madirimangalam	116.05	181	190	835	408	427	144	141	..	..
79	Puttagaram	361.93	288	317	1,490	719	771	132	146	..	..
80	Mudikondan	772.93	711	711	3,112	1,527	1,585	128	149	..	..
81	Alangudi	373.21	263	274	1,262	652	610	108	79	..	..
82 a/b	Manavalampettai	311.20	73	73	339	179	160	58	67	..	..
82 b/b	Manavalampettai	108.80	204	205	863	443	420	179	187	..	..
82	Total	420.00	277	278	1,202	622	580	237	254	..	..
83a/b	Nallamangdui	126.52	390	390	1,839	933	906	158	143	..	..
83b/b	Nallamangudi	121.55	205	205	868	416	452	263	269	..	..
83	Total	248.07	595	595	2,707	1,349	1,358	421	412	..	..
84	Vadakkudi	419.44	292	296	1369	696	673	74	60	..	..
85	Achchutamangalam	373.74	327	340	1,496	754	742	162	155	1	2
86	Valkkai	418.19	448	450	2,165	1,079	1,086	272	231	..	..

VILLAGE PRIMARY CENSUS ABSTRACT

5. NANNILAM TALUK

Location Code Number.	Name of Village.	Literates.		Main Workers.. Total Main Workers (I-IX).		Cultivators. (I).		Agricultural Labourers. (II).		Household Industry—Manufacturing. Processing, Servicing and Repairs. [V(a)].	
		Males.	Females.	Males.	Females.	Males.	Females.	Males.	Females.	Males.	Females.
(1)	(2)	(13)	(14)	(15)	(16)	(17)	(18)	(19)	(20)	(21)	(22)
1	Pillur	1,241	695	1,176	358	384	151	565	174	13	5
2	Kiranur	610	294	571	45	163	9	329	30	..	..
3	Kuttanur	481	203	471	245	154	8	276	234	4	..
4	Annadanapuram	325	177	332	198	60	6	234	188	8	..
5	Kaliyakudi	424	211	410	83	108	4	252	71	3	1
6	Nedungulam	351	272	260	154	51	28	143	113	21	10
7	Mukundanur	292	165	294	149	30	..	243	149	..	..
8	Tirukkotaram	332	191	358	228	57	15	264	207	11	5
9	Velangudi	444	275	403	260	115	47	227	207	1	1
10	Kadagam	240	121	181	26	32	1	133	25	2	..
11	Talaiyur	273	141	272	191	75	5	178	182	4	1
12	Pavattakudi	455	326	370	179	95	..	200	177	1	..
13	Sirupuliyur	525	259	468	147	88	1	278	140	..	..
14	Panangattangudi	132	58	277	175	72	2	196	173	..	..
15	Kaduvangudi	689	441	498	85	116	15	197	54	8	1
16	Polakkudi	420	196	332	16	31	..	217	12	..	..
17	Alattur	500	257	380	80	202	50	99	25	3	1
18	Killiyur	285	170	214	14	104	8	80	1	4	..
19	Suraikkayur	386	165	389	117	54	3	295	113	4	..
20	Tiruppamburam	408	248	362	49	117	9	173	33	..	..
21	Serugudi	265	129	290	67	82	..	191	67	9	..
22	Anniyur	583	269	543	161	177	20	323	137	5	2
23	Vadamattam	250	157	185	91	58	7	75	82	5	1
24	Vayalur	603	324	601	68	178	11	349	53	3	1
25	Paravakkarai	390	218	386	156	220	60	127	91	1	..
26	Tiruvilimalalai	774	436	809	55	308	7	352	26	..	..
27	Vilagam	356	223	270	69	137	1	97	64	..	..
28	Vadugakkudi	484	251	417	146	208	23	171	122	..	..
29	Kadagakkudi	237	117	236	6	83	2	129	3	3	1
30	Maharajapuram	317	122	231	14	173	7	33	7	2	..
31	Tirumishchlyur	885	553	653	186	191	33	215	141	8	..
32	Peralam	1,976	1,363	1,386	288	200	12	480	194	47	22
33	Pandaravadai	317	167	251	28	93	5	113	23	..	..
34	Kottur	331	128	277	129	80	17	155	111	6	1
35	Kurungulam	556	345	411	230	48	8	271	211	7	4
36	Kollapuram	773	712	495	8	143	..	160	3	15	1
37	Kumarakkudi	195	128	183	22	40	1	112	21	..	.
38	Menangudi	549	331	471	314	119	27	233	272	4	2
39	Sembiyanallur	192	78	273	149	115	17	144	128	2	6
40	Koviltirumalam	669	390	608	228	79	18	432	201	8	2
41	Agarattirumalam	1,437	964	966	161	145	6	327	115	18	6
42	Kuttanur	731	464	609	75	167	5	218	51	18	5
43	Ayyampettai	553	365	415	174	133	10	206	162	13	..
44	Marudavancheri	491	236	455	8	272	3	120	..	..	..
45	Vellaiyadambar)	191	116	190	32	53	2	111	28	2	...
46	Sarabojirajapuram	1,008	595	834	142	251	18	395	88	65	32
47	Vishnupuram	1,059	665	764	55	208	14	346	34	29	..
48	Marutuvakkudi	404	247	290	104	91	13	136	77	6	5
49	Sarguneswarapuram	344	228	313	144	120	12	175	129	3	2
50	Kadalangudi	400	197	350	73	186	28	147	42	..	..
51	Pudukkudi	417	207	426	24	214	6	153	5	11	6
52	Kundalur	633	337	563	250	137	5	341	237	4	2
53	Tediyur	606	349	479	22	95	5	262	7	2	..
54	Manavalanallur	1,365	1,032	732	32	234	2	273	6	15	2
55	Adambarukkadai				Uninhabited						
56	Adambar	914	453	847	514	292	72	482	430	6	3
57	Nemmeli	371	119	418	242	138	6	232	232	4	...
58	Seruvalur	445	194	405	22	149	4	213	17	2	...
59	Kottavasal	309	151	294	11	115	3	144	5	2	...
60	Kongarayanallur	298	175	231	97	89	21	112	71	7	2
61	Ambal	586	333	572	224	125	8	325	199	7	..
62	Rettaikkudi	376	205	322	122	126	4	160	114	13	..
63	Ubhayavedantapuram	643	402	531	163	106	14	388	146	2	1
64	Kottappadi	261	139	307	209	94	4	185	204	..	1
65	Eravadi	254	129	288	86	81	1	165	85	..	..
66	Kidamangalam	342	146	358	247	88	6	221	241	..	..
67	Idaiyattangudi	262	154	209	107	37	4	112	99	6	1
68	Seshamulai	257	141	239	40	26	1	169	32	4	..
69	Arumulitevan	211	112	171	50	23	..	119	50	..	..
70	Alattur	269	139	323	165	54	..	241	164	5	1
71	Tenpidagai	168	67	201	10	22	..	168	7	..	..
72	Pandaravadai	235	128	245	6	66	4	140	..	1	..
73	Kuruvadi	258	190	304	159	32	1	211	151	..	..
74	Polagam	524	380	554	172	133	3	366	163	1	1
75	Porakkudi	369	248	348	227	135	26	194	201	2	..
76	Tiruppugallur	813	579	725	226	163	15	435	209	1	..
77	Kayattur	367	233	242	13	77	9	122	..	..	..
78	Madirimangalam	251	176	251	124	149	112	..	..	..	..
79	Puttagaram	555	407	346	27	59	14	144	3	11	1
80	Mudikondan	1,147	772	818	48	267	10	405	21	5	..
81	Alangudi	410	186	372	106	173	12	151	94	5	..
82a/b	Manavalampettai	114	46	106	21	34	..	61	20	..	..
82b/b	Manavalampettai	291	151	238	13	39	1	130	5	2	2
82	Total	405	197	344	34	73	1	191	25	2	2
83a/b	Nallamangudi	717	491	425	49	56	11	91	1	4	2
83b/b	Nallamangudi	175	123	240	..	32	..	185	..	..	..
83	Total	892	614	665	49	88	11	276	1	4	2
84	Vadakkudi	492	309	410	65	231	21	136	42	..	..
85	Achchutamangalam	471	309	399	89	104	8	181	59	4	6
86	Valkkai	691	437	583	212	125	9	267	198	10	..

VILLAGE PRIMARY CENSUS ABSTRACT
5. NANNILAM TALUK

Location Code Number	Name of Village	Main Workers: Other Workers (III, IV, V(b) & VI to IX) Males	Main Workers: Other Workers (III, IV, V(b) & VI to IX) Females	Marginal Workers Males	Marginal Workers Females	Non-Workers Males	Non-Workers Females
(1)	(2)	(23)	(24)	(25)	(26)	(27)	(28)
1	Pillur	214	28	14	116	885	1,647
2	Kiranur	79	6	..	108	414	792
3	Kuttanur	37	3	..	1	287	472
4	Annadanapuram	30	4	..	..	202	318
5	Kaliyakudi	47	7	..	..	286	566
6	Nedungulam	45	3	..	1	248	404
7	Mukundanur	21	..	..	1	171	285
8	Tirukkotaram	26	1	..	1	226	338
9	Velangudi	60	5	2	1	274	388
10	Kadagam	14	..	..	..	178	327
11	Talaiyur	15	3	..	1	211	302
12	Pavattakudi	74	2	2	2	330	550
13	Sirupuliyur	102	6	5	35	371	599
14	Panangattangudi	9	..	..	14	154	253
15	Kaduvangudi	177	15	11	108	444	746
16	Polakkudi	84	4	29	72	315	542
17	Alattur	76	4	45	82	322	575
18	Killiyur	26	5	30	12	191	417
19	Suraikkayur	36	1	15	2	352	618
20	Tiruppamburam	72	7	18	85	314	575
21	Serugudi	8	..	..	..	166	366
22	Anniyur	38	2	..	35	346	639
23	Vadamattam	47	1	1	83	173	206
24	Vayalur	71	3	..	78	347	805
25	Paravakkarai	38	5	..	..	236	441
26	Tiruvilimalalai	149	22	1	184	531	1,003
27	Vilagam	36	4	..	..	225	422
28	Vadugakkudi	38	1	..	2	257	477
29	Kadagakkudi	21	..	4	15	166	342
30	Maharajapuram	23	..	52	59	187	386
31	Tirumichchiyur	239	12	42	39	554	990
32	Peralam	659	60	60	269	1,227	2,033
33	Pandaravadai	45	...	3	91	207	300
34	Kottur	36	..	..	1	221	302
35	Kurungulam	85	7	4	4	338	524
36	Kollapuram	177	4	19	195	556	1,117
37	Kumarakkudi	31	...	2	161	100	129
38	Menangudi	115	14	2	3	300	396
39	Sembiyanallur	12	1	—	5	165	260
40	Koviltirumalam	89	7	7	39	451	768
41	Agaratirumalam	476	34	117	254	866	1,448
42	Kuttanur	206	14	..	..	519	1,017
43	Ayyampettai	63	2	27	42	331	520
44	Marudayancheri	63	5	16	180	210	511
45	Vellaiyadambar	24	2	..	..	116	253
46	Sarabojirajapuram	123	4	1	3	536	1,217
47	Vishnupuram	181	7	10	14	573	1,252
48	Maruttuvakkudi	57	9	12	17	246	397
49	Sarguneswarapuram	15	1	..	1	167	343
50	Kadalangudi	17	3	..	..	251	553
51	Pudukkudi	48	7	..	13	256	593
52	Kundalur	81	6	..	6	393	657
53	Tediyur	120	10	13	3	349	820
54	Manavalanallur	210	22	164	102	908	1,803
55	Adambarkkadai	..	..	..	..	..	..
56	Adambar	67	9	2	148	556	711
57	Nemmeli	44	4	12	47	244	330
58	Seruvalur	41	1	1	117	242	509
59	Kottavasal	33	3	6	43	207	390
60	Kongarayanallur	28	3	29	53	191	296
61	Ambal	115	17	10	6	418	726
62	Retaikkudi	23	4	8	27	197	338
63	Ubhayavedantapuram	35	2	4	37	377	672
64	Kottappadi	28	..	3	..	170	261
65	Ervadi	42	..	..	6	180	329
66	Kidamangalam	49	..	..	..	230	342
67	Idaiyattangudi	54	3	..	...	177	270
68	Seshamulai	40	7	9	51	208	337
69	Arumulittevan	29	..	—	—	124	203
70	Alattur	23	..	..	..	210	345
71	Tenpidagai	11	3	1	61	117	223
72	Pandaravadai	38	2	14	165	182	240
73	Kuruvadi	61	7	..	1	204	370
74	Polagam	54	5	..	...	305	680
75	Porakkudi	17	..	..	—	297	417
76	Tiruppugallur	126	2	10	6	634	1,203
77	Kayattur	43	4	..	4	270	483
78	Madirimangalam	102	12	..	..	157	303
79	Puttagaram	132	9	..	56	373	688
80	Mudikondan	141	17	2	2	707	1,535
81	Alangudi	43	..	1	12	279	492
82a/b	Manavalampettai	11	1	..	—	73	139
82b/b	Manavalampettai	67	5	1	43	204	364
82	Total	78	6	1	43	277	503
83a/b	Nallamangudi	274	35	6	71	502	786
83b/b	Nallamangudi	23	..	1	13	175	439
83	Total	297	35	7	84	677	1,225
84	Vadakkudi	43	2	7	21	279	587
85	Achchutamangalam	110	16	32	105	323	548
86	Valkkai	181	5	35	42	461	832

VILLAGE PRIMARY CENSUS ABSTRACT.

5, NANNILAM TALUK.

Location Code Number	Name of Village	Area of Village in Hectares.	Number of Occupied Residential Houses.	Number of Households.	Total Population (including Institutional and Houseless Population).			Scheduled Castes.		Scheduled Tribes.	
					Persons.	Males.	Females.	Males.	Females.	Males.	Females.
(1)	(2)	(3)	(4)	(5)	(6)	(7)	(8)	(9)	(10)	(11)	(12)
87	Sidakkamangalam	488.26	293	293	1,420	736	684	178	162	..	..
88	Mel Raman Setti	282.81	173	179	755	375	380	170	182	..	..
89	Kandaramanikkam	501.29	349	350	1,744	885	859	150	170	..	..
90	Parataparamapuram	247.81	158	161	756	405	351	142	141	..	..
91	Sittadi	97.55	185	187	855	440	415	108	113	..	..
92	Adippuliyur	228.47	221	223	958	496	462	135	131	..	..
93	Parutiiyur	322.41	443	443	2,015	999	1,016	92	94	..	..
94	Puliyancheri	168.77	108	108	545	283	262	24	28	..	..
95	Vikarapandiyam	220.81	258	264	1,292	670	622	157	142	..	..
96	Sedinipuram	221.83	166	166	774	374	400	133	123	..	..
97	Senganur	352.83	401	408	1,731	864	867	373	364	..	..
98	Sivanjiyam	428.66	424	426	1,922	950	972	258	277	..	..
99	Kilkudi	172.65	184	185	850	427	423	174	160	..	..
100a/b	Nannilam	261.83	613	654	3,091	1,545	1,546	63	64	..	..
100b/b	Nannilam	200.34	195	195	955	479	476	87	89	..	..
100	Total	462.17	808	849	4,046	2,024	2,022	150	153	..	..
101	Tirukkandiswaram	281.14	131	131	584	317	267	113	85	..	..
102	Tuttukkudi	219.23	149	149	665	320	345	89	94	..	..
103a/b	Sannanallur	133.20	121	128	568	287	281	66	74	..	..
103b/b	Sannanallur	21.23	223	223	946	487	459	94	89	..	..
103	Total	154·43	344	351	1,514	774	740	160	163	..	..
104	Adalaiyur	306.84	477	507	2,427	1,096	1,331	198	212	..	..
105	Enangudi	426.21	516	523	2,262	1,092	1,170	428	393	..	..
106	Pudukkadai	172.80	255	256	1,130	541	589	206	223	..	..
107	Tirumarugal	349.18	731	762	3,368	1,657	1,711	464	475	..	..
108	Siyattamangai	355.46	346	347	1,511	760	751	445	437	..	..
109	Kattumavadi	396.76	522	523	2,455	1,188	1267	381	346	..	..
110	Kottamangalam	375.50	399	399	1,790	910	880	344	334	..	..
111	Agarakkondagai	451.20	414	426	1,857	938	919	229	211	..	..
112	Tittacheri	588.16	1,311	1,459	6,753	3,076	3,677	586	600	..	..
113	Iravancheri	518.17	321	321	1,293	631	662	312	307	..	..
114	Segal	310.83	230	230	960	487	473	329	312	..	..
115	Tiruchchangattangudi	333.05	115	115	470	246	224	163	144	1	1
116	Tirukannapuram	631.80	533	533	2,381	1,184	1,197	493	478	..	..
117	Kattur	399.08	409	435	1,927	907	1,020	376	391	..	..
118	Vadagarai	308.27	286	286	1,377	666	711	206	188	..	..
119	Panangudi	310.44	271	274	1,272	632	640	167	180	..	..
120	Mulamangalam	94.05	110	110	521	266	255	123	113	..	..
121a/b	Anaikkuppam	258.62	526	526	2,404	1,184	1,220	257	262	..	..
121b/b	Anaikkuppam	91.38	639	639	3,001	1,458	1,543	159	178	..	..
121	Total	350.00	1,165	1,165	5,405	2,642	2,763	416	440	..	..
122	Sallipperi	314.14	287	293	1,352	704	648	309	260	..	..
123	Pungulam	189.18	56	56	270	144	126	32	19	..	..
124	Vidividangan	257.99	226	226	1,099	549	550	171	176	..	..
125	Parattiyur	277.00	225	228	935	482	453	239	228	..	..
126	Neduncheri	261.82	218	218	1,005	516	489	157	153	..	..
127	Naranamangalam	197.93	237	238	1,124	579	545	177	154	..	..
128	Tiruvidachcheri	207.02	363	363	1,654	773	881	111	103	..	..
129	Vadaver	172.85	235	235	1,050	520	530	19	14	..	..
130	Serukalattur	179.20	270	271	1,206	606	600	13	17	6	3
131	Kudavasal	689.19	1,694	1,729	8,107	4,073	4,034	709	675	..	..
132	Manapparavai	226.03	240	246	1,033	521	512	114	111	..	..
133	Aladikkaruppur	208.13	221	222	988	507	481	96	86	..	..
134	Mel Palaiyur	157.13	167	167	674	348	326	91	100	..	..
135	Tirukkudi	149.55	63	63	262	122	140	46	44	..	..
136	Agaraoltai	199.35	245	245	1,070	573	497	152	109	2	1
137	Arasur	220.05	281	284	1,212	621	591	271	262	..	..
138	Manjakkudi	324.15	434	438	1,869	960	909	340	330	..	..
139	Pudukkudi	371.24	512	512	2,339	1,154	1,185	368	392	..	..
140	Annavasal	186.31	159	160	715	344	371	155	154	..	..
141	Perumangalam	155.20	133	134	616	291	325	127	144	..	..
142	Sengalipuram	627.30	692	708	3,045	1,511	1,534	437	404	..	..
143	Perumpanniyur	405.07	416	423	2,273	1,188	1,085	309	309	..	..
144	Neykkuppai	353.88	211	211	941	463	478	251	269	..	..
145	Sembangudi	156.39	217	217	947	464	483	185	171	..	..
146 a/b	Tattaimulai	326.00	140	140	668	330	338	91	97	..	..
146 b/b	Tattaimulai	60.00	80	80	358	184	174	66	54	..	..
146	Total	386.00	220	220	1,026	514	512	157	151	..	..
147	Mulangudi	309.92	177	177	737	366	371	243	226	..	..
148	Kuvalaikkal	291.85	228	228	1,070	522	548	146	145	..	..
149	Magilancheri	219.51	163	164	731	378	353	109	104	..	..
150	Visalur	321.67	242	242	1,023	506	517	241	237	..	..
151	Ravantimangalam	307.71	230	234	996	539	457	104	88	..	..
152	Tenkarai	167.04	132	132	628	298	330	87	84	..	..
153	Virkudi	332.03	192	192	816	419	397	182	170	..	..
154	Pillali	332.75	181	182	789	404	385	233	220	..	..
155	Mela Budanur	230.75	137	137	605	295	310	178	194	..	..
156	Kil Budanur	390.95	306	315	1,422	719	703	308	305	..	..
157	Marungur	319.20	237	241	1,027	528	499	206	210	6	4
158	Turaiyur	224.26	140	143	571	296	275	183	166	..	..
159	Kuttalam	285.25	219	219	874	448	426	195	202	..	..
160	Gopurajapuram	277.14	156	160	683	355	328	97	80	..	..
161	Panangudi	803.46	565	565	2,421	1,261	1,160	500	460	39	37
162	Uttamacholapuram	402.10	302	303	1,345	675	670	257	245	..	..
163	Narimanam	341.07	218	218	926	456	470	210	204	..	..
164	Neykkuppai	257.26	181	181	754	390	364	220	205	..	..
165	Kottaiakkudi	283.87	352	355	1,455	746	709	452	422	..	..
166	Periyakannamangalam	261.86	129	129	569	279	290	187	188	..	..
167	Kil Tanjavur	260.16	149	149	640	320	320	60	59	..	..
168	Tiruppayattangudi	336.27	230	232	970	494	476	318	18	..	..

VILLAGE PRIMARY CENSUS ABSTRACT.

5. NANNILAM TALUK.

Location Code Number	Name of Village.	Literates.		Main Workers. Total Main Workers. (I-IX)		Cultivators. (I)		Agricultural Labourers. (II)		Household Industry-Manufacturing, Processing, Servicing and Repairs (V(a)).	
		Males.	Females.	Males.	Females.	Males.	Females.	Males.	Females.	Males.	Females.
(1)	(2)	(13)	(14)	(15)	(16)	(17)	(18)	(19)	(20)	(21)	(22)
87	Sidakkamangalam	464	178	432	289	199	97	183	182	3	2
88	Mel Raman Setti	192	67	250	206	159	85	65	114	...	...
89	Kandaramanikkam	568	252	547	217	218	21	244	189	4	...
90	Pra'aparamapuram	227	84	234	147	82	33	117	104	7	5
91	Sittadi	285	177	264	162	62	7	144	150	2	...
92	Adippuliyur	298	157	308	21	99	4	144	5	16	2
93	Paruttiyur	631	364	493	71	139	11	284	56	10	1
94	Puliyancheri	179	86	173	33	27	..	134	30	1	3
95	Vikrapandiyam	454	214	392	198	78	32	263	154	5	9
96	Sedinipuram	204	163	228	85	97	9	109	75	...	...
97	Senganur	468	268	444	183	150	3	231	176	1	...
98	Srivanjiyam	593	363	520	143	66	8	328	126	3	2
99	Kilkudi	287	178	241	25	25	2	203	23	..	...
100a/b	Nannilam	1,211	910	815	109	131	6	173	67	15	...
100b/b	Nannilam	347	210	212	55	52	11	86	43	...	...
100	Total	1,558	1,120	1,027	164	183	17	259	110	15	...
101	Tirukkandiswaram	180	82	177	95	38	2	118	86	2	1
102	Tuttukkudi	221	154	173	48	35	..	89	44	..	...
103a/b	Sannanallur	199	112	159	59	44	12	44	47	3	..
103b/b	Sannanallur	273	131	287	35	67	17	110	13	11	..
103	Total	472	243	446	94	111	29	154	60	14	...
104	Adalaiyur	692	627	555	120	209	3	290	116	..	..
105	Enangudi	651	445	587	236	116	60	344	162	12	...
106	Pudukkadai	298	192	321	191	68	15	173	165	..	...
107	Tirumarugal	1,117	785	856	185	216	44	336	117	14	3
108	Siyatamangai	459	225	458	317	73	4	334	309	2	...
109	Kattumavadi	747	485	620	267	75	..	373	259	7	1
110	Kottamangalam	446	259	501	50	125	5	300	41	13	2
111	Agarakkondagai	657	385	498	64	67	8	307	45	25	..
112	Tittachcheri	2,232	1,811	1,227	294	224	19	487	247	31	..
113	Iravancheri	301	181	382	132	78	8	275	123	6	1
114	Segal	233	157	296	8	130	1	145	7	..	...
115	Tiruchchangattangudi	135	54	158	112	47	..	94	111	..	...
116	Tirukkannapuram	787	483	650	132	163	6	342	114	15	...
117	Kattur	471	302	507	379	128	78	273	294	4	...
118	Vadagarai	432	310	359	111	131	45	139	61	11	...
119	Pananagudi	413	241	362	193	66	10	195	175	5	...
120	Mulamangalam	183	85	134	1	27	..	85	..	1	...
121a/b	Anaikkuppam	800	470	632	198	178	16	304	174	12	

121b/b	Anaikkuppam	1,127	913	745	86	89	5	151	32	32	..
121	Total	1,927	1,383	1,377	284	267	21	455	206	44	1
122	Sallipperi	445	226	373	185	89	7	234	177	7	..
123	Pungulam	86	49	85	24	12	..	65	24	..	..
124	Vidividangan..	389	228	340	80	57	4	250	76	5	..
125	Paruttiyur	249	142	273	1	51	..	183	..	3	..
126	Neduncheri	307	138	319	11	166	1	110	1	3	3
127	Naranamangalam	430	259	316	141	46	10	225	122	13	4
128	Tiruvidachcheri	598	462	394	26	147	1	123	18	6	3
129	Vadaver	333	184	307	150	74	16	155	118	20	11
130	Serukalattur	368	211	367	171	83	18	206	141	14	2
131	Kudavasal	2,940	1,968	2,189	679	262	49	735	516	64	19
132	Manapparavai	340	165	327	44	91	1	176	39	4	..
133	Aladikkaruppur	304	160	327	179	75	8	195	159	6	1
134	Mel Palaiyur	270	145	209	11	76	1	95	7	..	..
135	Tirukudi	75	56	81	68	8	2	61	64	..	..
136	Agaraohai	349	176	318	14	20	..	158	5	9	..
137	Arasur..	295	217	325	59	18	2	223	48	..	..
138	Manjakkudi	637	406	548	275	120	10	325	250	19	5
139	Pudukkudi	758	576	670	278	206	5	268	241	31	15
140	Annavasal	205	107	185	127	33	2	118	121	..	..
141	Perumangalam	179	113	165	49	53	4	87	42	..	..
142	Sengalipuram	912	560	875	310	208	13	448	272	14	1
143	Perumpanniyur	713	440	568	308	164	34	304	233	1	..
144	Neykkuppai	209	122	250	116	50	2	169	113	..	..
145	Sembangudi	265	161	268	119	54	..	162	114	3	..
146 a/b	Tattattimulai	232	110	185	9	98	3	71	5	..	..
146 b/b	Tattattimulai	135	77	113	76	19	2	77	73	6	..
146	TOTAL	367	187	298	85	117	5	148	78	6	..
147	Mulangudi	157	81	259	183	52	10	196	173	2	..
148	Kuvalaikkal	321	209	300	150	70	6	188	139	..	..
149	Magilancheri	212	106	226	..	57	..	139	..	8	..
150	Visalur	292	167	296	186	70	11	180	174	1	..
151	Ravantimangalam	369	172	272	153	94	40	132	109	..	..
152	Tenkarai	206	134	158	96	59	16	76	75	1	1
153	Virkudi	241	123	233	157	117	63	97	91	..	..
154	Pillali	225	95	231	7	28	..	195	6	..	..
155	Mela Budanur	165	78	187	140	71	39	82	98	..	..
156	Kil Budanur	454	245	423	199	113	17	260	182	2	..
157	Marungur	363	236	312	156	76	10	184	144	..	..
158	Turaiyur	157	83	181	134	51	8	110	126	1	..
159	Kuttalam	237	104	247	79	40	3	178	67	3	1
160	Gopurajapuram	184	82	205	12	50	5	143	1	8	5
161	Pandingudi	600	255	758	98	36	1	575	78	16	..
162	Uttamacholapuram	385	211	394	263	54	14	297	[illegible]	[illegible]	..
163	Narimanam	205	86	271	157	41	4	191	150	..	..
164	Neykkuppai	266	135	234	189	78	23	145	165	..	..
165	Kottarakkudi	343	202	428	80	69	5	268	64	6	1
166	Periya Kannamangalam	143	53	181	144	56	15	104	129	..	..
167	Kil Tanjavur	213	111	191	91	59	1	106	89	..	..
168	Tiruppayattangudi	370	245	307	250	15	1	261	247	..	..

VILLAGE PRIMARY CENSUS ABSTRACT

5. NANNILAM TALUK.

Location Code Number.	Name of Village.	Main Workers — Other Workers [III, IV, V(b) & VI to IX] — Males	Main Workers — Other Workers — Females	Marginal Workers — Males	Marginal Workers — Females	Non-Workers — Males	Non-Workers — Females
(1)	(2)	(23)	(24)	(25)	(26)	(27)	(28)
87	Sidakkamangalam	47	8	7	1	297	394
88	Mel Raman Setti	26	7	9	13	116	161
89	Kandaramanikkam	81	7	..	3	338	639
90	Prataparamapuram	28	5	16	7	155	197
91	Sittadi	56	5	3	13	173	240
92	Adippuliyur	49	10	1	117	187	324
93	Pariuttiyur	60	3	103	152	403	793
94	Puliyancheri	11	..	6	1	104	228
95	Vikrapandiyam	46	3	14	47	264	377
96	Sedinipuram	22	1	..	..	146	315
97	Senganur	62	4	3	..	417	684
98	Srivanjiyam	123	7	1	1	429	828
99	Kilkudi	13	..	..	..	186	398
100a/b	Nannilam	496	36	1	8	729	1,429
100b/b	Nannilam	74	1	26	8	241	413
100	Total	570	37	27	16	970	1,842
101	Tirukkandiswaram	19	6	..	1	140	171
102	Tuttukkudi	49	4	5	62	142	235
103a/b	Sannanallur	68	..	4	4	124	218
103b/b	Sannanallur	99	5	3	..	197	424
103	Total	167	5	7	4	321	642
104	Adalaiyur	56	1	..	14	541	1,197
105	Enangudi	115	14	2	64	503	870
106	Pudukkadai	80	11	1	8	219	390
107	Tirumarugal	290	21	7	45	794	1,481
108	Siyattamangai	49	4	1	2	301	432
109	Kattumavadi	165	7	..	1	568	999
110	Kottamangalam	63	2	1	22	408	808
111	Agarakkondagai	99	11	-	.	440	855
112	Tittachcheri	485	28	4	23	1,845	3,360
113	Iravancheri	23	..	..	164	249	366
114	Segal	21	..	..	208	191	257
115	Tiruchchangattangudi	17	1	..	..	88	112
116	Tirukkannapuram	130	12	52	223	482	842
117	Kattur	102	7	..	..	400	641
118	Vadagarai	78	5	5	9	302	591
119	Panangudi	96	8	..	..	270	447
120	Mulamangalam	21	1	1	76	131	178
121a/b	Anaikkuppam	138	7	23	2	529	1,020
121b/b	Anaikkuppam	473	49	24	14	689	1,443
121	Total	611	56	47	16	1,218	2,463
122	Sallipperi	43	1	30	20	301	443
123	Pungulam	8	..	..	1	59	101
124	Vidividangan	28	..	..	22	209	448
125	Paruttiyur	36	1	39	210	170	242
126	Neduncheri	40	6	..	1	197	477
127	Naranamangalam	32	5	1	..	262	404
128	Tiruvidachcheri	118	4	..	..	379	855
129	Vadaver	58	5	..	..	213	380
130	Serukalattur	64	10	..	..	239	429
131	Kudavasal	1128	95	3	17	1881	3338
132	Manapparavai	56	4	6	105	188	363
133	Aladikkaruppur	51	11	4	..	176	302
134	Mel Palaiyur	38	3	..	..	139	315
135	Tirukkudi	12	2	..	..	41	72
136	Agaraohai	31	9	4	123	251	360
137	Arasur	84	9	1	39	295	493
138	Mankkudi	84	10	..	..	412	634
139	Pudukkudi	165	17	1	1	483	906
140	Annavasal	34	4	5	12	154	232
141	Perumangalam	25	3	4	9	122	267
142	Sengalipuram	205	24	11	46	625	1168
143	Perumpanniyur	99	41	..	19	620	758
144	Nehykkuppai	31	1	..	1	213	361
145	Sembangudi	40	5	..	..	196	364
146 a/b	Tattattimuli	16	1	..	2	145	327
146 b/b	Tattattimulai	11	1	1	..	70	98
146	TOTAL	27	2	1	2	215	425
147	Mulangudi	9	..	..	..	107	188
148	Kavalaikkal	42	5	..	5	222	393
149	Magilancheri	22	..	..	..	152	353
150	Visalur	45	1	1	..	209	331
151	Ravantimangalam	46	4	9	6	208	298
152	Tenkarai	14	3	10	7	130	227
153	Virkudi	19	3	9	8	177	232
154	Pillai	1	1	1	188	172	190
155	Mela Budanur	34	3	..	..	108	170
156	Kil Budanur	48	..	15	55	281	449
157	Marungur	52	2	..	..	216	343
158	Turaiyur	19	..	..	1	115	140
159	Kottalam	21	8	6	85	195	262
160	Gopurajapuram	4	1	..	117	150	199
161	Panangudi	131	19	..	17	503	1045
162	Uhttamacholapuram	39	5	..	5	281	402
163	Nagimanam	39	3	..	..	185	313
164	Neykkuppai	11	1	..	..	156	175
165	Kottarakkudi	85	10	15	286	303	343
166	Periyakannamangalam	21	..	..	1	98	145
167	Kil Tanjavur	26	1	..	..	129	229
168	Tiruppayattangudi	31	2	..	..	187	226

VILLAGE PRIMARY CENSUS ABSTRACT.

5. NANNILAM TALUK.

Location Code Number.	Name of Village.	Area of Village in Hectares.	Number of Occupied Residental Houses	Number of House-holds	Total Population (including Institutional and Houseless Population)			Scheduled Castes.		Scheduled Tribes.	
					Persons.	Males.	Females.	Males.	Females.	Males.	Females.
(1)	(2)	(3)	(4)	(5)	(6)	(7)	(8)	(9)	(10)	(11)	(12)
169	Karaiyur	345.08	332	333	1,498	759	739	182	149	..	..
170	Valkkudi	338.43	276	286	1,250	626	624	185	175	..	..
171	Surakkudi	240.84	149	149	706	359	347	121	103	..	..
172	Mungikkudi	284.74	218	218	974	488	486	213	202	..	..
173	Nagankkudi	336.82	232	245	1,045	533	512	340	321	..	..
174	Kirangudi	356.38	290	296	1,238	641	597	247	236	..	..
175	Dipangudi	298.11	273	273	1,162	585	577	275	276	..	..
176	Arasavanangadu	198.13	284	286	1,348	684	664	172	170	..	..
177	Kappanamangalam	334.80	362	362	1,609	800	809	161	163	..	..
178	Simili	366.55	413	422	1,920	949	971	73	71	..	..
179	Neykkuppai	372.85	203	214	966	485	481	150	143	..	..
180	Kil Palaiyur	1,275.15	152	156	634	325	309	132	117	..	..
181	Uttirangudi	249.07	141	141	592	313	279	158	140	..	..
182	Sellur	330.50	358	363	1,556	788	768	212	200	..	..
183	Ilaiyur	334.00	356	381	1,678	806	872	162	156	..	..
184	Tirukkalambur	225.16	228	234	987	496	491	216	209	..	..
185	Kamugakkudi	570.37	283	304	1,218	623	595	406	375	..	..
186	Abhivriddhiswaram	269.31	252	278	1,291	587	704	195	200	..	..
187	Valavanallur	292.57	164	164	714	359	355	171	159	..	..
188	Mel Adichchamangalam	195.87	142	142	555	278	277	192	184	..	..
189	Arppar	317.69	126	128	553	272	281	35	36	..	..
190	Karaiyappalaiyur	405.77	235	235	1.021	533	488	246	218	..	..
191	Enkan	366.55	563	568	2,283	1,149	1,134	382	417	2	3
192	Manakkal	268.44	369	369	1,571	806	765	247	227	3	1
193	Pulavanallur	189.06	262	265	1,219	592	627	198	175	..	..
194	Vadakandam	486.51	472	478	2,364	1,209	1,155	408	412	..	..
195	Nilakkudi	440.23	223	223	942	477	465	279	268	..	..
196	Kangalancheri	367.05	356	359	1,588	795	793	228	236	..	
197	Tiruppallimukkadal	118.85	90	90	363	185	178	109	107	..	..
198	Vandampalai	337.15	236	245	1,105	553	552	319	303	..	..
199	Perumpagalur	240.01	227	228	1,046	525	521	346	350	..	..
200	Ilavangarkudi	354.90	633	635	2,853	1,462	1,391	414	378	..	..
201	Kattur	250.04	443	446	1,947	996	951	402	366	6	9
202	Agaratirunallur	298.09	296	297	1,224	607	617	249	249	..	..
203	Tirukkannamangai	240.38	333	333	1,576	791	785	242	246	..	..
204	Ammaiyappan	401.38	727	732	3,285	1,691	1,594	257	231	..	.
205	Anaiyadapadi	371.25	482	531	2,225	1,168	1,057	431	399	..	..
206	Kavanur	381.15	297	304	1,243	629	614	297	288	..	..
207	Aykkudi	460.86	559	565	2,350	1,234	1,116	388	385	..	..
208	Nattuvakkudi	254.25	103	103	410	218	192	172	142	..	..
209	Atticholamangalam	315.79	205	205	838	431	407	236	210	..	..
210	Krishnankoitagam	342.84	223	233	1,087	542	545	..	..	..	..
211	Urkudi	227.59	162	163	711	374	337	161	143	..	..
212	Mangudi	317.69	1,088	1,140	5,250	2,635	2,615	686	711	12	7
213	Pattur	295.96	372	377	1,760	928	832	179	152	..	..
214	Viswanathapuram	401.65	206	208	1,091	560	531	295	268	..	..
215	Kalattur	532.62	605	616	2,712	1,392	1,320	548	532	..	..
216	Perumalagaram	327.12	309	322	1,460	733	727	506	503	..	..
217	Nalilonru	210.11	128	128	555	287	268	177	166	..	..
218	Musariyam	182.37	160	166	747	387	360	164	152	..	..
219 a/b	Tiruvidavasal	186.19	470	485	2,321	1,109	1,212	268	279	..	..
219 b/b	Tiruvidavasal	33.87	589	627	3,076	1,301	1,775	12	16	..	..
219	Total	220.06	1,059	1,112	5,397	2,410	2,987	280	295	..	..
220	Tittanimutam	208.98	220	220	969	485	484	304	303	..	..
221	Vidayapuram	269.09	260	260	1,154	592	562	359	356	..	..
222	Mel Tirumadikkunnam	288.30	258	258	1,147	597	550	354	294	..	..
223	Kankoundavanitam	331.26	350	359	1,558	787	771	255	258	..	..
224	Mel Radhanallur	392.51	373	373	1,599	802	797	537	528	..	..
225	Erukkattur	601.03	205	215	922	460	462	178	159	..	..
226	Parutiyur	300.36	227	235	1,003	497	506	286	271	..	..
227	Tyagarajapuram	280.66	200	200	861	441	420	335	327	..	..
228	Kamalapuram	255.15	242	247	1,134	563	571	280	295	..	..
229	Kulikkarai	350.12	523	532	2,319	1,216	1,103	604	550	..	..
230	Perundarakkudi	457.15	562	576	2,628	1,336	1,292	415	404	..	..
231	Devarkanda Nallur	226.25	402	411	1,703	851	852	268	305	..	1
	TALUK RURAL TOTAL..	76,208.77	74,755	76,245	342,154	171,707	170,447	53,816	51,735	98	87

VILLAGE PRIMARY CENSUS ABSTRACT.

5. NANNILAM TALUK.

Location Code Number.	Name of Village.	Literates.		Main Workers. Total Main Workers (I-IX)		Cultivators. (I)		Agricultural Labourers (II)		Household Industry—Manufacturing, Processing, Servicing and Repairs [V (a)].	
		Males.	Females.	Males.	Females.	Males	Females.	Males.	Females.	Males.	Females.
(1)	(2)	(13)	(14)	(15)	(16)	(17)	(18)	(19)	(20)	(21)	(22)
169	Karaiyur	487	260	401	193	64	12	250	168	12	2
170	Valkkudi	416	305	358	246	3	..	280	240	..	..
171	Surakkudi	255	133	202	78	56	..	108	77	..	..
172	Mungikkudi	235	100	313	162	65	7	193	154	..	..
173	Nagakkudi	260	147	291	120	81	7	172	106	3	..
174	Kirangudi	361	161	363	141	74	4	248	133	1	..
175	Dipangudi	258	132	359	195	74	1	244	188	..	..
176	Arasavanangadu	368	206	368	107	110	1	193	98	14	..
177	Kappanamangalam	502	321	497	265	70	11	329	246	14	1
178	Simili	556	272	538	176	104	3	354	163	5	..
179	Neykkuppai	354	222	242	80	65	..	113	80	17	..
180	Kil Palaiyur	222	130	126	25	20	..	86	23	3	..
181	Uttirangudi	209	104	188	121	60	32	122	89	..	..
182	Sellur	540	298	449	212	78	1	244	185	25	17
183	Ilaiyur	465	345	410	40	86	2	231	31	2	1
184	Tirukkalambur	255	141	292	144	52	1	173	139	12	..
185	Kamugakkudi	279	99	384	219	183	86	185	127	..	..
186	Abhivriddhiswaram	378	306	332	167	128	47	120	111	..	1
187	Valavanallur	209	49	222	30	85	3	137	27	..	..
188	Mel Adichchamangalam	148	77	188	139	23	..	142	136	2	..
189	Arppar	172	95	154	29	63	11	67	17	6	..
190	Karaiyappalaiyur	336	179	368	292	15	..	337	292	..	..
191	Enkan	665	331	694	398	101	6	400	348	34	29
192	Manakkal	507	309	484	210	106	14	291	189	..	..
193	Pulavanallur	359	308	345	70	77	2	164	65	15	1
194	Vadakandam	848	473	651	129	225	11	281	105	22	5
195	Nilakkudi	134	49	302	193	32	2	216	187	4	..
196	Kangalancheri	528	285	431	133	59	3	173	124	17	1
197	Tiruppallimukkadal	114	61	119	60	12	3	94	57	..	..
198	Vandampalai	304	164	299	218	50	20	186	195	1	2
199	Perumpagalur	296	155	317	232	68	6	218	225	..	..
200	Ilavangarkudi	974	674	783	262	104	3	263	248	11	..
201	Kattur	648	410	520	188	87	18	249	162	5	2
202	Agarattirunallur	393	218	327	198	60	25	162	158	10	3
203	Tirukkannamangai	567	347	438	136	76	13	246	116	6	..
204	Ammaiyappan	1,247	833	926	141	111	6	257	92	30	11
205	Anaiyadapadi	764	389	681	327	53	5	315	271	171	46
206	Kavanur	395	201	396	209	84	8	169	183	12	7
207	Aykkudi	673	324	734	343	133	20	419	316	15	5
208	Nattuvakkudi	131	50	134	105	40	8	82	96	..	..
209	Atticholamangalam	190	104	290	185	70	5	193	177	..	1
210	Krishnankottagam	434	298	289	53	49	3	89	35	7	5
211	Urkudi	202	88	204	68	13	..	157	64	..	..
212	Mangudi	1,850	1,299	1,377	416	120	9	499	346	..	5
213	Pattur	650	370	480	134	130	1	168	122	10	2
214	Viswanathapuram	404	251	262	174	76	21	140	132	1	2
215	Kalatur	856	457	807	243	147	17	332	195	35	5
216	Perumalagaram	393	225	366	139	78	4	252	134	2	..
217	Nalilonru	125	73	171	1	47	1	118	..	..	..
218	Musariyam	234	121	200	68	48	6	88	58	..	..
219 a/b	Tiruvidavasal	727	470	565	52	56	..	209	31	18	3
219 b/b	Tiruvidavasal	959	1,015	503	57	332	54	48	..	3	..
219	Total	1,686	1,485	1,068	109	388	74	257	31	21	3
220	Tittanimutam	269	145	281	16	34	1	192	5	10	7
221	Vidayapuram	353	144	320	189	63	4	197	182	8	..
222	Meltirumadikkurnam	342	195	333	46	98	2	177	40	3	..
223	Kankadutavanitam	496	297	376	82	103	3	170	43	20	29
224	Mel Radhanallur	359	153	467	106	26	..	357	102	16	2
225	Erukkatur	318	185	225	110	47	4	124	100	15	3
226	Paruthiyur	263	152	308	23	63	5	222	9	3	5
227	Tyagarajapuram	256	84	250	133	57	10	167	122	..	..
228	Kamalapuram	335	201	327	182	62	3	182	176	4	1
229	Kulikkarai	797	416	656	191	79	14	374	169	9	3
230	Perundarakkudi	968	547	726	186	141	5	272	162	16	2
231	Devarkanda Nallur	603	327	442	63	82		216	50	15	..
	TALUK RURAL TOTAL.. ..	1,09,788	66,038	95,421	31,717	23,268	2,923	49,408	26,696	1,737	460

VILLAGE PRIMARY CENSUS ABSTRACT

5. NANNILAM TALUK.

Location Code Number.	Name of Village.	Main Workers. Other Workers [III, IV, V (b) & VI to IX]. Males.	Main Workers. Other Workers [III, IV, V (b) & VI to IX]. Females.	Marginal Workers. Males.	Marginal Workers. Females.	Non-Workers. Males.	Non-Workers. Females.
(1)	(2)	(23)	(24)	(25)	(26)	(27)	(28)
169	Karaiyur	75	11	25	29	333	517
170	Valkkudi	75	6	7	1	261	377
171	Surekkudi	38	1	..	1	157	268
172	Mungikkudi	55	1	..	..	175	324
173	Nagakkudi	35	7	4	7	238	385
174	Kirangudi	40	4	15	101	263	355
175	Dipagudi	41	6	..	.	226	382
176	Arasavanangadu	51	8	1	3	315	554
177	Kappanamangalam	84	7	2	1	301	543
178	Simili	75	10	..	9	411	786
179	Neykkuppai	47	..	.	..	243	401
180	Kil Palaiyur	17	2	62	83	137	201
181	Uttirangudi	6	..	3	.	122	158
182	Sellur	102	9	2	..	337	556
183	Ilaiyur	91	6	6	5	390	827
184	Tirukkalambur	55	4	12	14	192	333
185	Kamagakkudi	16	6	28	109	211	267
186	Abhivriddhiswaram	84	8	.	..	255	537
187	Valivanallur	..	..	.	.	137	325
188	Mel Adichamangalam	21	3	2	..	88	138
189	Arppar	18	1	2	52	116	200
190	Karaiyappalaiyur	16	..	..	31	165	165
191	Enkan	159	15	1	11	454	725
192	Manakkal	87	7	.	..	322	555
193	Pulavanallur	89	2	2	29	245	528
194	Vadakandam	123	8	17	144	541	882
195	Nilakkudi	50	4	..	2	175	270
196	Kangalancheri	182	5	24	65	340	595
197	Tiruppallimukkadal	13	..	..	1	66	117
198	Vandampalai	62	1	4	29	250	305
199	Perumpagalur	31	1	..	..	208	289
200	Ilavangarkudi	405	11	..	5	679	1,124
201	Kattur	179	6	18	105	458	658
202	Agarattirunallur	95	12	9	15	271	404
203	Tirukkannamangai	110	7	1	39	352	610
204	Ammaiyappan	528	32	16	81	749	1,372
205	Annivadappadi	142	5	10	24	477	706
206	Kavanur	131	11	3	31	230	374
207	Aykkudi	167	2	2	4	498	769
208	Nattuvakkudi	12	1	..	..	84	87
209	Attichalamangalam	27	2	..	..	141	222
210	Krishnankottagam	144	10	..	..	253	492
211	Utkudi	34	4	..	1	170	268
212	Mangudi	740	56	23	86	1,235	2,113
213	Pattur	170	9	12	30	436	668
214	Viswanathapuram	45	19	3	3	295	354
215	Kalattur	293	26	15	132	570	945
216	Perumalagaram	34	1	..	..	367	588
217	Nalilonru	6	..	9	103	107	164
218	Musariyam	64	4	..	41	187	251
219 a/b	Tiruvidavasal	282	18	41	75	503	1,085
219 b/b	Tiruvidavasal	120	3	..	5	798	1,713
219	Total	402	21	41	80	1,301	2,798
220	Tittamuttam	45	3	.	143	204	325
221	Vidayapuram	52	3	12	71	260	302
222	Mel Tirumalikkunnam	55	4	19	137	245	367
223	Kankoduttavanitam	83	7	33	130	378	559
224	Malrathanallur	68	2	..	253	335	438
225	Erukkattur	39	3	22	21	213	331
226	Paruttiyur	20	4	13	197	176	286
227	Tyagarajapuram	26	1	3	33	188	254
228	Kamalapuram	79	2	..	2	236	387
229	Kulikkarai	194	5	17	144	543	768
230	Perundarakkudi	297	17	2	79	608	1,027
231	Devarkandanallur	129	9	47	180	362	609
	TALUK RURAL TOTAL.. ..	21,008	1,638	1,970	9,296	74,316	129,434

ANNEXE

STATEMENT SHOWING THE REVENUE VILLAGES AND THEIR CONSTITUENT PANCHAYATS

5. NANNILAM TALUK.

L.C. Number. (1)	*Name of Village.* (2)	*Name of Panchayat in which included with alphabetical indications where there are other segment(s).* (3)	*Cross reference for the other segment(s) of Panchayat.* (4)
1	Pillur	Pillur	..
2	Kiranur	Kiranur	..
3	Kuttanur	Annathanapuram a/b	4 for b/b
4	Annathanapuram	Annathanapuram b/b	3 for a/b
5	Kaliyakudi	Kaliyakudi a/b	6 for b/b
6	Nedungulam	Kaliyakudi b/b	5 for a/b
7	Mukundanur	Velangudi b/b	9 for a/b
8	Tirukkotaram	Tirukkotaram	..
9	Velangudi	Velangudi a/b	7 for b/b
10	Kadagam	Kadagam	..
11	Talaiyur	Talaiyur a/b	14 for b/b
12	Pavattakudi	Pavattakudi	..
13	Siruppuliyur	Sirupuliyur	..
14	Panangattangudi	Talaiyur b/b	11 for a/b
15	Kaduvangudi	Kaduvangudi	..
16	Polakkudi	Polakkudi	..
17	Alattur	Alattur	..
18	Killiyur	Killiyur	..
19	Suraikkayur	Suraikkayur	..
20	Tiruppamburam	Tirupparamburam	..
21	Serugudi	Serugudi	..
22	Anniyur	Anniyur	..
23	Vadamattam	Vayalur a/b	24 for b/b
24	Vayalur	Vayalur b/b	23 for a/b
25	Paravakkarai	Paravakkarai	..
26	Tiruvilimilalai	Tiruvilimilalai	..
27	Vilagam	Vilagam	..
28	Vadugakkudi	Vadugakkudi	..
29	Kadagakkudi	Kadagakkudi	..
30	Maharajapuram	Maharajapuram	..
31	Tirumichchiyur	Tirumichchiyur	..
32	Peralam	Peralam	..
33	Pandaravadai	Pandaravadai	..
34	Kottur	Kottur	..
35	Kurungulam	Kurungulam	..
36	Kollapuram	Kollapuram	..
37	Kumarakkudi	Menankudi a/b	38 for b/b
38	Menangudi	Menangudi b/b	37 for a/b
39	Sembiyanallur	Sembiyanallur	..
40	Koviltirumalam	Koviltirumalam	..
41	Agaratirumalam	Agaratirumalam	..
42	Kuttanur	Kuttanur	..
43	Ayyampettai	Ayyampettai	..
44	Marudavancheri	Marudavancheri	..
45	Vellaiyambar	Sarabojirajapuram a/b	46 for b/b
46	Sarabojirajapuram	Sarabojirajapuram b/b	45 for a/b
47	Vishnupuram	Vishnupuram	..
48	Maruttuvakkudi	Maruttuvakkudi	..
49	Sarguneswarapuram	Sarguneswarapuram	..
50	Kadalangudi	Kadalangudi	..
51	Pudukkudi	Pudukkudi	..
52	Kundalur	Kundalur	..
53	Tediyur	Tediyur a/b	55 for b/b
54	Manavalanallur	Manavalanallur	..
55	Adambarukkadai	Tediyur b/b	53 of a/b

ANNEXE

STATEMENT SHOWING THE REVENUE VILLAGES AND THEIR CONSTITUENT PANCHAYATS.

5. NANNILAM TALUK.

L. C. Number. (1)	*Name of Village.* (2)	*Name of Panchayat in which included with alphabetical indications where there are other segment(s).* (3)	*Cross reference for the other segment(s) of Panchayat.* (4)
56	Adambar	Adambar	..
57	Nemmeli	Nemmeli	..
58	Seruvalur	Seruvalur	..
59	Kottavasal	Kottavasal	..
60	Kongarayanallur	Kongarayanallur	....
61	Ambal	Ambal a/b	75 for b/b
62	Rettaikudi	Rettaikudi	..
63	Ubhayavedantapuram	Ubhayavedantapuram	..
64	Kottappadi	Ervadi a/b	65 for b/b
65	Ervadi	Ervadi b/b	64 for a/b
66	Kidamangalam	Edayathangudy a/b	67 for b/b
67	Idaiyattangudy	Idaiya tangudy b/b	66 for a/b
68	Seshamulai	Seshamulai a/b	71 for b/b
69	Arunmulittevan	Alattur a/b	70 for b/b
70	Alattur	Alattur b/b	69 for a/b
71	Tenpidagai	Seshamoolai b/b	68 for a/b
72	Pandaravadai	Pandaravadai	..
73	Kuruvadi	Polagam a/b	74 for b/b
74	Polagam	Polagam b/b	73 for a/b
75	Porakkudi	Ambal b/b	61 for a/b
76	Tiruppugallur	Tiruppugallur	..
77	Kayattur	Engangudi a/b	105 for b/b
78	Madirimangalam	Puttagaram a/c	79 for b/c
79	Puttagaram	Puttagaram b/c	103 b/b for c/c 78 for a/c 103 b/b for c/c
80	Mudikondan	Mudikondar	..
81	Alangudi	Alangudi a/b	82 a/b for b/b
82a/b	Manavalampettai	Alangudi b/b	81 for a/b
82b/b	Manavalampettai	Nannilam a/f	83 a/b for b/f 100 a/b for c/f 102 for d/f 103 a/b for e/f 121 b/b for f/f
83a/b	Nallamangudi	Nannilam b/f	82 b/b for a/f 100 a/b for c/f 102 for d/f 103 a/b for e/f 121 b/b for f/f
83b/b	Nallamangudi (Sikarpalayam)	Achuthamangalam a/b	85 for b/b
84	Vadakkudi	Vadakkudi	..
85	Achchutamangalam	Achchutamangalam b/b	83 b/b for a/b
86	Valkkai	Valkkai	..

ANNEXE

STATEMENT SHOWING THE REVENUE VILLAGES AND THEIR CONSTIUENT PANCHAYATS.

5. NANNILAM TALUK.

L. C. Number.	*Name of Village.*	*Name of Panchayat in which included with alphabetical indications where there are other segment(s).*	*Cross reference for the other segment(s) of Panchayat.*
(1)	(2)	(3)	(4)
87	Seedakkamangalam	Seedakkamangalam a/b	88 for b/b
88	Melramansetti	Seedakkamangalam b/b	87 for a/b
89	Kandaramanikkam	Kandaramanikkam	
90	Parattaparamapuram	Parattaparamapuram	
91	Sittadi	Serugalathur a/b	130 for b/b
92	Adippuliyur	Adippuliyur	
93	Parutiyur	Parutiyur	
94	Puliyancheri	Vikkirapandiyam a/b	95 for b/b
95	Vikrapandiyam	Vikrapandiyam b/b	94 for a/b
96	Sedinipuram	Sedinipuram	
97	Senganur	Senganur	
98	Srivanjiyam	Srivanjiyam	
99	Kilkudi	Kilkudi	
100a/b	Nannilam	Nannilam c/f	82 b/b for a/f 83 a/b for b/f 102 for d/f 103 a/b for e/f 121 b/b for f/f
100b/b	Nannilam	Thirukkandeeswaram a/b	101 for b/b
101	Thirukkandiswaram	Tirukkandiswaram b/b	100 b/b for a/b
102	Tuttukkudi	Nannilam d/f	82 b/b for a/f 83 a/b for b/f 100 a/c for c/f 103 a/b for e/f 121 b/b for f/f
103a/b	Sannanallur	Nannilam e/f	82 b/b for a/f 83 a/b for b/f 100 b/b for c/f 102 for d/f 121 b/b for f/f
103b/b	Sannanallur	Puthagaram c/c	78 for a/c 79 for b/c
104	Adalaiyur	Adalaiyur	
105	Enangudi	Enangudi b/b	77 for a/b
106	Pudukkadai	Thiruchengattangudi a/b	115 for b/b
107	Tirumarugal	Tirumarugal a/b	114 for b/b
108	Siyattamangai	Siyattamangai	
109	Kattumavadi	Kattumavadi	
110	Kottamangalam	Kottamangalam	
111	Agarakondagai	Agarakondagai	
112	Tittachcheri	Tittachcheri	
113	Iravancheri	Iravancheri a/b	158 for b/b

ANNEXE

STATEMENT SHOWING THE REVENUE VILLAGES AND THEIR CONSTIUENT PANCHAYATS.

5. NANNILALM TALUK.

L. C. Number.	*Name of Village.*	*Name of Panchayat in which included with alphabetical indications where there are other segment(s).*	*Cross reference for the other segment(s) of Panchayat.*
(1)	(2)	(3)	(4)
114	Segal	Thirumarugal b/b	107 for a/b
115	Tiruchengattangudi	Tiruchengattangudi b/b	106 for a/b
116	Tirukkannapuram	Tirukkannapuram	
117	Kattur	Kattur	
118	Vadagerai	Vadagerai a/b	152 for b/b
119	Panangudi	Panangudi	
120	Mulamangalam	Anaikuppam a/b	121 a/b for b/b
121a/b	Anaikkuppam	Anaikkuppam b/b	120 for a/b
121b/b	Anaikkuppam	Nannilam f/f	82 b/b for a/f 83 a/b for b/f 100 a/b for c/f 102 for d/f 103 a/b for e/f
122	Sallipeti	Sallipeti	
123	Pungulam	Veedividangan a/b	124 for b/b
124	Vidividangan	Vidividangan b/b	123 for a/b
125	Paruttiyur	Paruttiyur	
126	Nedunchcri	Nedunchcri	
127	Naramangalam	Naramangalam	
128	Tiruvidachcheri	Tiruvidachcheri	
129	Vadaver	Vadaver	
130	Serukalattur	Serukalattur b/b	91 for a/b
131	Kudavasal	Kudavasal a/c	136 for b/c 137 for c/c
132	Manapparavai	Manapparavai	
133	Aladikkaruppur	Kangeyangaram	
134	Melpalaiyur	Melpalaiyur	
135	Tirukkudi	Tirukkudi	
136	Agaraohai	Kodavasal b/c	131 for a/c 137 for c/c
137	Arasur	Kudavasal c/c	131 for a/c 136 for b/c
138	Manjakkudi	Manjakkudi	
139	Pudukkudi	Pudukkudi	
140	Annavasal	Annavasal a/b	141 for b/b
141	Perumangalam	Annavasal b/b	140 for a/b
142	Sengaliputam	Sengaliputam	
143	Perumpannaiyur	Perumpannaiyur	
144	Neykkuppai	Neykkuppai	
145	Sembangudi	Sembangudi a/b	175 for b/b
146a/b	Tattattimulai	Tattattimulai	
146b/b	Tattattimulai	Nadagudi	
147	Mulangudi	Mulangudi	
148	Kuvalaikkal	Kuvalaikkal	
149	Magilancheri	Magilancheri	
150	Visalur	Visalur	
151	Ravantimangalam	Ravantimangalam	
152	Tenkarai	Vadakarai b/b	118 for a/b
153	Virkudi	Virkudi	
154	Pillali	Pillali	

ANNEXE

STATEMENT SHOWING THE REVENUE VILLAGES AND THEIR CONSTITUENT PANCHAYATS.

5. NANNILALM TALUK.

L. C. Number.	*Name of Village.*	*Name of Panchayat in which included with alphabetical indications where there are other segment(s).*	*Cross reference for the other segment(s) of Panchayat*
(1)	(2)	(3)	(4)
155	Mela Budanur	Kila Budanur a/b	156 for b/b
156	Kila Budanur	Kila Budanur b/b	155 for a/b
157	Marungur	Marungur	..
158	Thuraiyur	Eravanchery b/b	113 for a/b
159	Kuttalam	Kuttalam	..
160	Gopurajapuram	Gopurajapuram	..
161	Penangudi	Penangudi	..
162	Uttamacholapuram	Uttamacholapuram	..
163	Narimanam	Narimanam	..
164	Neykuppai	Neykuppai	..
165	Kottarakkudi	Kottarakkudi a/b	166 for b/b
166	Periyakannamangalam	Kottarakkudi b/b	165 for a/b
167	Kil Tanjavur	Kil Tanjavur	..
168	Tiruppayatangudi	Tiruppayatangudi	..
169	Karaiyur	Karaiyur	..
170	Valkkudi	Valkkudi	..
171	Surakkudi	Surakkudi	..
172	Mungikkudi	Mungikkudi	..
173	Nagakkudi	Nagakkudi	..
174	Kirangudi	Kirangudi	..
175	Dipangudi	Semmangudy b/b	145 for a/b
176	Arasavanangadu	Arasavanangadu	..
177	Kappanamangalam	Kappanamangalam	..
178	Simili	Simili	..
179	Neykkuppai	Neykkuppai	..
180	Keelapalaiyur	Uthirankudy a/c	181 for b/c 188 for c/c
181	Uttirangudi	Uttirangudi b/c	180 for a/c 188 for c/c
182	Sellur	Sellur	..
183	Ilaiyur	Ilaiyur	..
184	Tirukkalambur	Tirukkalambur	..
185	Kamugakkudi	Kamugakkudi	..
186	Abhivriddhiswaram	Abhivriddhiswaram a/b	187 for b/b
187	Valavanallur	Abhivriddhiswaram b/b	186 for a/b
188	Mel Adichchamangalam	Uthirankudy c/c	180 for a/c 181 for b/c
189	Arppar	Karaiyappalaiyur a/b	190 for b/b
190	Karaiyappalaiyur	Karaiyappalaiyur b/b	189 for a/b
191	Enkan	Enkan	..
192	Manakkal	Manakkal a/b	193 for b/b
193	Pulavanallur	Manakkal b/b	192 for a/b
194	Vadakandam	Vadakandam	..
195	Nilakkudi	Perumpugalore a/b	199 for b/b
196	Kangalancheri	Kangalancheri	..
197	Tiruppallimukkodal	Vandampalai a/b	198 for b/b
198	Vandampalai	Vandampalai b/b	197 for a/b
199	Perumpagalur	Perumpagalur b/b	195 for a/b
200	Ilavangarkudi	Ilavangarkudi	..
201	Kattur	Kattur	..
202	Agarattirunallur	Agarattirunallur	..
203	Tirukkannamangai	Tirukkannamangai	..
204	Ammaiyappan	Ammaiyappan a/b	205 for b/b
205	Anaivadapadi	Ammaiyappan b/b	204 for a/b
206	Kayanur	Kayanur a/b	208 for b/b
207	Aykkudi	Aykkudi	..

ANNEXE

STATEMENT SHOWING THE REVENUE VILLAGES AND THEIR CONSTITUENT PANCHAYATS.

5. NANNILAM TALUK.

L. C. Number.	*Name of Village.*	*Name of Panchayat in which included with alphabetical indications where there are other segment(s).*	*Cross reference for the other segment(s) of Panchayat.*
(1)	(2)	(3)	(4)
208	Nattuvakkudi	Kavanur b/b	206 for a/b
209	Atticholamangalam	Atticholamangalam	..
210	Krishnankottagam	Perumalagaram a/b	216 for b/b
211	Urkudi	Urkudi	..
212	Mangudi (Koradachery)	Koradachery	..
213	Pattur	Pattur	..
214	Viswanathapuram	Viswanathapuram	..
215	Kalattur	Kalattur	..
216	Perumalagaram	Perumalagaram b/b	210 for a/b
217	Nalilonru	Musariyam a/c	218 for b/c 220 for c/c
218	Musariyam	Musariyam b/c	217 for a/c 220 for c/c
219a/b	Tiruvidavasal	Tiruvidavasal	..
219b/b	Tiruvidavasal	Athikadai	..
220	Tittanimuttam	Musariyam c/c	217 for a/c 218 for b/c
221	Vidayapuram	Vidayapuram a/b	223 for b/b
222	Melatirumadikkunnam	Melatirumadikkunnam	..
223	Kankoduttavanitam	Vidayapuram b/b	221 for a/b
224	Mel Radhanallur	Mel Radhanallur	..
225	Erukattur	Erukkattur	..
226	Paruttiyur	Paruttiyur	..
227	Tiyagarajapuram	Tiyagarajapuram	..
228	Kamalapuram	Kamalapuram	..
229	Kulikkarai	Perundarakkudi a/b	230 for b/b
230	Perundarakkudi	Perundarakkudi b/b	229 for a/b
231	Devarkandanallur	Devarkandanallur	..

6. PAPANASAM TALUK.

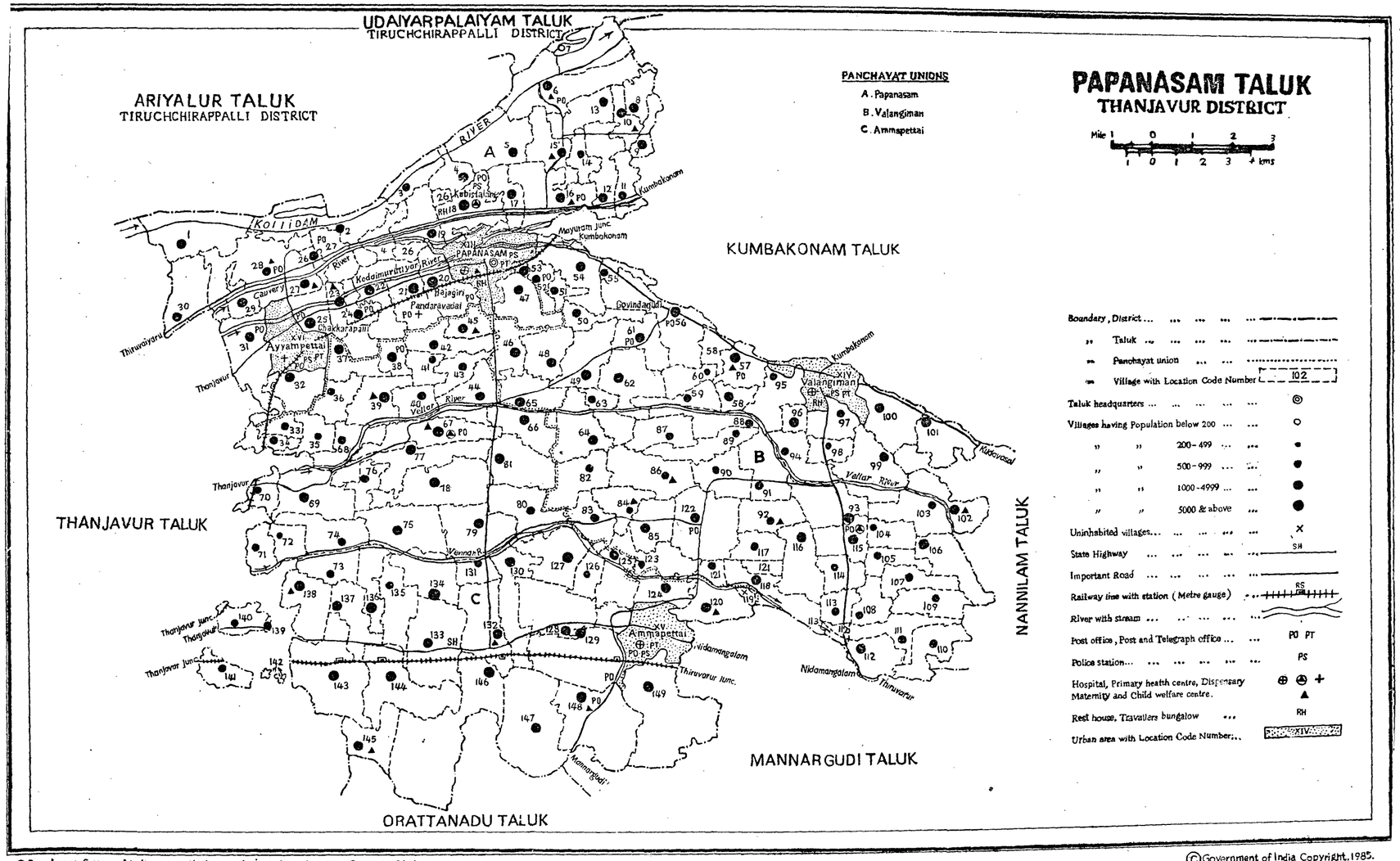

● Based upon Survey of India map with the permission of the Surveyor General of India

© Government of India Copyright, 1985.

P.Z. Press., C.S.O., Madras-5

ALPHABETICAL LIST OF VILLAGES.

6. PAPANASAM TALUK.

Serial Number.	*Name of Village.*	*L.C. Number.*
(1)	(2)	(3)
1	Adanur	10
2	Adichchamangalam	95
3	Agramangudi	39
4	Alangudi	115
5	Alangudi	138
6	Alavandipuram	11
7	Annappampettai	69
8	Annikudi	53
9	Aravattur	110
10	Aravur	111
11	Arumalaipettai	140
12	Arundavapuram	148
13	Avalivanallur	85
14	Avur	61
15	Bhavaniyambalpuram	139
16	Chakkarapalli	25
17	Chandrasekharapuram	57
18	Chittanvalur	99
19	Dalavay Palaiyam	141
20	Devarayampettai	42
21	Dipambalpuram	126
22	Ganapati Agraharam	28
23	Gopirajapuram	47
24	Govindakudi	56
25	Govindanattuchcheri	2
26	Haridwaramangalam	122
27	Ichchangudi	30
28	Idaivakkudi	134
29	Idaiyiruppu	81
30	Idakkudi	72
31	Illuppaikkorai	29
32	Jambugapuram	145
33	Kalancheri	131
34	Kalattur	87
35	Kambayanattam	147
36	Kandiyur	102
37	Kapistalam	18
38	Karmudukkutahimal padugai	119
39	Karuppur Padugai	3
40	Kattukkurichchi	76
41	Kavalur	68
42	Kettanur	117
43	Kilkovilpattu	128
44	Kil Vadayal	101
45	Kiliyur	84
46	Kottaiyur	112
47	Kottangudi	74
48	Kumilakkudi	135
49	Kunancheri	14
50	Madagaram	46
51	Mahimalai	125
52	Maligaittidal	65
53	Manakkal	82
54	Manalur	48
55	Manikkamangalam	109
56	Maruttuvakkudi	9
57	Maruvattur	90
58	Mattur	103
59	Mel Kalakkudi	73

ALPHABETICAL LIST OF VILLAGES

6. PAPANASAM TALUK.

Serial Number. (1)	Name of Village. (2)	L.C. Number. (3)
60	Mel Semmangudi	43
61	Mel Vadayal	100
62	Milattur I Setti	67
63	Milattur II Setti	77
64	Milattur III Setti	78
65	Milattur IV Setti	75
66	Milattur V Setti	79
67	Mulalvanseri	50
68	Muniyur	83
69	Naduppadugai	7
70	Nallambur	60
71	Nallavanniyankudikkadu	144
72	Nallur	54
73	Narattangudi	113
74	Neduvasal	124
75	Nellittoppu	136
76	Nemmelikkudi	121
77	Neydalur	70
78	Neykkunram	127
79	Olaippadi	8
80	Ombathuveli	44
81	Padagachcheri	94
82	Palliyur	130
83	Pandaravadai	21
84	Pappagudi	108
85	Pasuparikovil	31
86	Perumakkanallur	35
87	Perumal Kovil	26
88	Perungudi	92
89	Ponmanjanallur	41
90	Pugalkulichapattu	142
91	Pulavanattam	114
92	Pulavanattam	137
93	Puliyakkudi	91
94	Puliyakkudi	149
95	Punnaiyiruppu	105
96	Pundi	133
97	Puntottam	116
98	Purakkudi	33
99	Rajagiri	20
100	Rajendranallur	104
101	Raghunathapuram	22
102	Raghunathapuram	58
103	Raghunathapuram	107
104	Raghunathapuram	23
105	Ramanujapuram	17
106	Ranganathapuram	55
107	Raramuttiraikottai	143
108	Salabogam	51
109	Saliyamangalam	132
110	Sarabhojirajapuram	23
111	Saranattam	106
112	Sarukkai	19
113	Satayamangalam	5
114	Semmangudi	98
115	Serumakkanallur	37
116	Sulamangalam I Setti	32
117	Suraikkayur	40
118	Tenkuvalaiveli	118

ALPHABETICAL LIST OF VILLAGES

6. PAPANASAM TALUK.

Serial Number. (1)	Name of Village. (2)	L.C. Number. (3)
119	Terkupattam	89
120	Tirukkarugavur	66
121	Tirumandangudi	15
122	Tiruppuvanam	146
123	Tiruvaikavur	6
124	Tiruvaiyattukkudi	45
125	Tiruvonamangalam	93
126	Toluvur	97
127	Turumbur	13
128	Tyagasamudram	12
129	Udaramangalam	71
130	Ukkadai	120
131	Ullikkadai	27
132	Umaiyalpuram	16
133	Umbalappadi	4
134	Uttamadanapuram	52
135	Uttukkadu	62
136	Vadakkumangudi	38
137	Vadakkuppattam	88
138	Vadapadi	129
139	Vaiyachcheri	34
140	Valuttur	24
141	Velangudi	64
142	Velur	49
143	Vembakudi	36
144	Vennukudittottam	150
145	Veluttur	86
146	Viludiyur	80
147	Viramangalam	63
148	Viramangudi	1
149	Viranam	59
150	Virupakshipuram	94

6. PAPANASAM TALUK

Location Code Number.	Name of Village.	Area of Village in Hectares.	Number of Occupied Residential Houses.	Number of Households.	Total population (including Institutional and Houseless Population) Persons.	Males.	Females.	Scheduled Castes. Males.	Females.	Scheduled Tribes. Males.	Females.
(1)	(2)	(3)	(4)	(5)	(6)	(7)	(8)	(9)	(10)	(11)	(12)
1	Viramangudi	706.33	570	633	2,744	1,403	1,341	214	224	..	..
2	Govindanattuchcheri	749.08	513	571	2,530	1,290	1,240	357	355	..	..
3	Karuppurpadugai	272.85	83	90	379	190	189	64	61	..	..
4	Umbalappadi	383.74	840	849	3,977	2,040	1,937	490	469	..	..
5	Satyamangalam	638.97	548	572	2,536	1,277	1,259	489	471	2	3
6 a/b	Tiruvaikavur	743.95	908	929	3,996	1,997	1,999	471	483	..	..
6 b/b	Kondagai	97.26	106	106	483	250	233	62	51	..	..
6	Total	841.21	1,014	1,035	4,479	2,247	2,232	533	534	..	..
7	Naduppadugai	467.78	23	25	129	54	75	..	..	..	..
8	Olaippadi	193.75	316	326	1,404	702	702	303	317	..	..
9	Maruttuvakkudi	160.54	300	310	1,391	684	707	183	186	..	..
10	Adanur	199.17	345	354	1,578	794	784	318	310	7	5
11	Alavandipuram	261.74	325	331	1,484	770	714	154	141	..	..
12	Tyagasamudram	381.02	600	645	2,887	1,485	14,02	248	230	..	..
13	Turumbur	334.95	424	435	1,798	903	895	305	275	..	..
14	Kunancheri	170.93	177	185	815	425	390	55	44	..	..
15	Tirumandangudi	329.98	301	308	1,369	679	690	231	232	..	..
16	Umaiyalpuram	606.98	792	816	3,443	1,722	1,721	482	456	..	..
17	Ramanujapuram	252.13	300	308	1,405	721	684	233	210	..	..
18 a/b	Kapistalam (Kabisthalam)	431.00	1,012	1,063	4,984	2,482	2,502	380	348	7	11
18 b/b	Melkapistalam	78.47	300	314	1,532	783	749	127	114	..	..
18	Total	509.47	1,312	1,377	6,516	3,265	3,251	507	462	7	11
19	Sarukkai	346.12	491	504	2,086	1,042	1,044	274	260	2	2
20	Rajagiri	422.26	1,231	1,350	6,390	2,880	3,510	331	320	..	..
21	Pandaravadai	393.77	1,174	1,415	6,573	3,009	3,564	270	272	7	4
22	Raghunathapuram	385.46	428	430	1,882	916	966	143	153	..	..
23	Sarabhojirajapuram	331.63	459	463	2,055	966	1,089	144	159	..	..
24	Valuttur	258.39	931	937	4,223	1,971	2,252	495	512	..	..
25	Chakkarapalli	148.47	889	1,045	5,157	2,251	2,906	1	..	..	..
26 a/b	Perumalkovil	168.22	307	317	1,338	663	675	257	257	..	..
26 b/b	Perumalkovil	49.32	9	9	42	20	22	20	22	..	..
26	Total	217.54	316	326	1,380	683	697	277	279	..	..
27	Ullikkadai	465.78	590	630	2,641	1,343	1,298	271	275	..	..
28 a/b	Ganapatiagraharam	549.54	626	647	2,759	1,366	1,393	156	155	..	..
28 b/b	Ganapatiagraharam	255.82	378	380	1,628	831	797	257	241	..	..
28	Total	805.36	1,004	1,027	4,387	2,197	2,190	413	396	..	..
29	Illuppaikkoraiur	153.24	293	303	1,240	628	612	259	253	..	..
30 a/b	Ichchangudi	274.61	216	216	942	466	476	72	76	..	..
30 b/b	Ichachangudi	154.96	367	367	1,433	712	721	256	250	..	..
30	Total	429.57	583	583	2,375	1,178	1,197	328	326	..	..
31	Pasupatikovil	576.23	1,011	1,033	4,885	2,355	2,530	390	364	..	..
32	Sulaniangalam I Setti	333.83	384	390	1,770	912	858	403	379	..	..
33	Purakkudi	165.22	159	165	656	319	337	255	250	..	..
34	Vaiyachcheri	140.52	185	185	822	427	395	162	135	..	..
35	Perumakkanallur	242.59	112	114	492	264	228	132	116	..	..
36	Vembakudi	238.69	202	202	888	438	450	299	314	..	..
37	Serumakkanallur	243.31	344	351	1,597	750	847	328	354	..	..
38	Vadakkumangudi	165.69	286	326	1,427	653	774	201	205	..	..
39	Agamangudi	384.38	482	482	2079	1,066	1,013	416	400	..	..
40	Suraikkayur	242.74	159	159	714	362	352	146	128	..	..
41	Pommanjanallur	175.42	123	125	526	262	264	97	104	..	..
42	Devarayamettai	272.83	269	270	1,184	596	588	181	197	..	..
43	Melsemmangudi	240.67	186	186	786	384	402	138	156	..	..
44	Ombathivelli	406.04	384	404	1,761	879	882	144	146	..	..
45	Tiruvaiyattukkudi	275.80	327	327	1,403	675	728	422	452	..	..
46	Madagaram	327.41	298	306	1,338	689	649	466	450	..	..
47	Gopirajapuram	355.40	346	364	1,629	828	801	54	61	41	37
48	Manalur	352.74	383	401	1,629	839	790	290	278	..	..
49	Velur	460.07	351	357	1,600	846	754	359	332	..	..
50	Mulalvanseri	266.98	245	247	1,104	571	533	103	99	..	..
51	Salabogam	111.71	106	114	509	253	256	93	80	..	..
52	Uttamadanapuram	110.21	181	189	789	391	398	79	78	..	..
53	Annakudi	162.26	251	262	1210	630	580	26	24	..	..
54	Nallur	401.25	455	455	2,046	1,006	1,040	197	206	..	..
55	Ranganathapuram	112.09	139	139	642	342	300	120	102	..	..
56 a/b	Govindakudi	218.93	305	319	1,267	639	628	277	276	..	..
56 b/b	Govindakudi	519.63	735	860	3,835	1,862	1,973	315	306	..	..
56	Total	738.56	1,040	1,179	5,102	2,501	2,601	592	582	..	..
57	Chandrasekharapuram	300.62	394	399	1,691	849	842	211	220	..	..
58	Raghunathapuram	310.62	314	314	1,479	727	752	412	435	..	..
59	Viranam	212.67	134	134	583	298	285	144	142	..	..
60	Nallambur	193.60	70	81	309	164	145	65	62	..	..
61	Avur	324.57	784	790	3,836	1,906	1,930	307	313	..	..
62	Utthukkadu	506.27	290	290	1250	656	594	265	241	..	..
63	Viramangalam	334.48	182	198	785	389	396	144	140	..	..
64	Velangudi	397.13	316	320	1418	736	682	348	350	..	..

VILLAGE PRIMARY CENSUS ABSTRACT.

6. PAPANASAM TALUK.

Location Code. number.	Name of Village.	Literates.		Main Workers. Total Main Workers. (I–IX)		Cultivators. (I)		Agricultural Labourers. (II)		Household Industry—Manufacturing, Processing, Servicing and Repairs. [V (a)]	
		Males.	Females.	Males.	Females.	Males.	Females.	Males.	Females.	Males.	Females.
(1)	(2)	(13)	(14)	(15)	(16)	(17)	(18)	(19)	(20)	(21)	(22)
1	Viramangudi	643	271	855	87	449	11	334	68	13	3
2	Govindanattuchcheri	727	328	821	51	275	5	327	44	8	..
3	Karuppurpadugai	66	25	135	58	65	20	61	37	1	1
4	Umbalappadi	1,244	596	1,208	435	293	6	793	416	14	5
5	Satyamangalam..	627	259	748	307	241	36	428	256	12	1
6 a/b	Tiruvaikavur	980	398	1,290	661	673	192	420	462	4	..
6 b/b	Thiruvaigavur	150	56	145	71	79	18	54	32	2	..
6	Total	1,130	454	1,435	732	752	210	574	493	6	..
7	Naduppadugai	19	12	32	..	31	..	..	..	1	..
8	Olaippadi	337	140	425	137	205	17	182	102	6	7
9	Maruttuvakkudi	311	135	391	134	136	7	220	126	3	..
10	Adanur	422	207	440	222	150	31	219	177	8	5
11	Alavand puram	484	208	444	80	127	7	222	68	16	..
12	Tyagasamudram	892	330	915	342	326	132	502	192	5	..
13	Turumbur	369	95	542	78	338	15	158	57	3	2
14	Kunancheri	273	144	274	12	164	10	67	..	4	1
15	Tirumandangudi	392	177	423	147	207	54	157	82	..	3
16	Umaiyalpuram	932	495	1,015	41	348	5	524	21	10	3
17	Ramanujapuram	413	166	456	74	130	7	236	62	11	..
18 a/b	Kapistalam	1,549	837	1,493	449	448	34	447	528	208	126
18 b/b	Kabistalam	568	376	455	108	147	21	128	80	13	1
18	Total	2,117	1,213	1,948	557	595	55	575	338	221	127
19	Sarukkai	587	235	678	328	305	48	297	257	21	3
20	Rajagiri	1,874	1,672	1,224	224	221	14	424	173	20	7
21	Panparavadai	1,920	1,623	1,384	94	241	4	444	25	61	7
22	Raghunathapuram	566	329	561	180	122	10	276	144	32	4
23	Sarabhojirajapuram..	614	429	551	171	157	16	210	97	30	16
24	Valuthur	1,229	922	1,010	386	248	4	346	334	29	2
25	Chakkarapalli	1,668	1,668	986	216	281	31	95	2	34	171
26 a/b	Perumalkovil	408	214	395	221	80	12	175	189	3	3
26 b/b	Perumalkovil	16	5	13	13	3	..	7	13	..	..
26	Total	424	219	408	234	83	12	182	202	3	3
27	Ullikkadal	819	377	805	395	234	29	403	322	53	25
28 a/b	Ganapatiagraharam	719	414	861	103	317	7	359	81	20	4
28 b/b	Ganapatiagraharam	412	205	538	62	92	1	243	25	100	29
28	Total	1,131	619	1,399	165	409	8	602	106	120	33
29	Illuppaikkorai	386	203	395	13	70	6	249	4	10	1
30 a/b	Ichchangudi	314	198	319	79	86	..	176	78	15	..
30 b/b	Ichchangudi	414	227	411	33	89	10	259	12	18	..
30	Total	728	425	730	112	175	10	435	90	33	..
31	Pasupatikovil	1,494	1,253	1,293	406	217	12	650	265	89	39
32	Sulamangalam I Setti	593	341	480	18	206	1	144	..	3	..
33	Purakkudi	235	175	214	189	11	1	196	188	..	..
34	Vaiyachcheri	231	143	243	134	73	14	128	106	6	1
35	Perumakkanallur	113	46	172	111	56	5	100	105	1	4
36	Vembakudi	194	107	254	43	242	43	1	...	..	..
37	Serumakkanallur	430	322	415	251	118	34	207	203	3	3
38	Vadakkumangudi	426	346	298	139	42	4	166	129	5	4
39	Agramankudi	588	282	678	165	359	10	220	184	8	..
40	Suraikkayur	191	100	235	27	47	8	188	19	..	..
41	Ponianijanallur	165	43	159	155	29	4	118	148	2	1
42	Devarayampattai	238	95	401	117	160	9	215	102	2	1
43	Melsemmangudi	169	106	257	158	24	4	223	151	..	..
44	Ombathuveli	557	364	484	115	112	19	260	81	15	6
45	Siruvaiyattukkudy	387	629	398	172	75	5	271	211	1	..
46	Madagaram	341	135	370	184	67	6	283	176	8	1
47	Gopirajapuram	536	275	502	268	143	33	239	197	2	1
48	Manalur	558	250	535	259	294	109	184	146	10	..
49	Velur	545	260	491	213	149	9	209	204	6	..
50	Mulavanseri	314	127	353	117	128	10	204	104	..	1
51	Salabogam	104	41	175	24	62	..	110	24	..	..
52	Uttamadanapuram	253	124	214	77	76	18	95	56	3	..
53	Annikudi	368	176	345	73	94	14	150	56	..	..
54	Nullur	628	347	602	187	156	..	338	173	10	..
55	Ranganathapuram	150	62	202	44	71	..	129	44	..	..
56 a/b	Govindakudi	309	122	405	69	137	12	234	54	3	1
56 b/b	Govindakudi	1,148	887	1,000	147	271	23	538	109	30	3
56	Total	1,457	1,009	1,405	216	408	35	772	163	33	4
57	Chandrasekharapuram	482	285	460	147	48	..	278	135	21	..
58	Raghunathapuram	442	261	444	287	170	26	244	258	..	..
59	Viranam	178	95	196	54	69	..	118	51	..	3
60	Nallambur	92	56	111	55	47	5	55	50	..	..
61	Avur	1,308	913	1,004	16	258	..	393	11	8	..
62	U tukkadu	351	149	418	267	160	22	238	242	..	..
63	Viramangalam	191	93	248	102	50	8	166	89	2	5
64	Velangudi	449	223	430	191	124	7	268	182	2	..

6. PAPANASAM TALUK

Location Code Number.	Name of Village	Main Workers — Other Workers (III, IV, V(b), and VI to IX) — Males	Main Workers — Other Workers (III, IV, V(b), and VI to IX) — Females	Marginal Workers — Males	Marginal Workers — Females	Non-Workers — Males	Non-Workers — Females
(1)	(2)	(23)	(24)	(25)	(26)	(27)	(28)
1	Viramangudi	59	5	42	89	506	1,165
2	Govindanattuchcheri	211	2	12	220	457	969
3	Karuppur Padugai	8	..	..	..	55	131
4	Umbalappadi	108	8	2	3	830	1,499
5	Satyamangalam	67	14	2	18	527	934
6 a/b	Tiruvaikavur	93	7	1	4	706	1,334
6 b/b	Thiruvaikuvur	10	22	1	37	104	125
6	Total	103	29	2	41	810	1,459
7	Naduppadugai	...	..	..	24	22	51
8	Olaippadi	32	11	7	31	270	534
9	Maruttuvakkudi	32	1	31	13	262	560
10	Adanur	63	9	58	67	296	495
11	Alavandipuram	79	5	5	..	321	634
12	Tyagasamudram	82	18	33	57	537	1,003
13	Turumbur	43	4	2	130	359	687
14	Kunancheri	39	1	2	..	149	378
15	Tirumandangudi	59	8	..	13	256	530
16	Umaiyalpuram	133	12	35	11	672	1,669
17	Ramanujapuram	89	5	1	44	264	566
18 a/b	Kapistalam	390	31	4	96	985	1,957
18 b/b	Melkapistalam	167	6	..	..	328	641
18	Total	557	37	4	96	1,313	2,598
19	Sarukkai	55	20	8	96	356	620
20	Rajagiri	559	30	2	16	1,654	3,270
21	Pandaravadai	638	58	9	83	1,616	3,387
22	Raghunathapuram	131	22	2	16	353	770
23	Sarabhojirajapuram	154	42	4	51	411	867
24	Valuttur	387	46	4	38	957	1,828
25	Chakkarapalli	576	12	19	31	1,246	2,659
26 a/b	Perumalkovil	137	17	..	6	268	448
26 b/b	Perumalkovil	3	..	..	..	7	9
26	Total	140	17	..	6	275	457
27	Ullikkadai	115	19	40	67	498	836
28 a/b	Ganapatiagraharam	165	11	20	147	485	1,143
28 b/b	Ganapatiagraharam	103	7	13	36	280	699
28	Total	268	18	33	183	765	1,842
29	Illuppaikkorai	66	2	5	75	228	524
30 a/b	Ichchangudi	42	1	2	66	145	331
30 b/b	Ichchangudi	45	11	11	131	290	557
30	Total	87	12	13	197	435	888
31	Pasupatikovil	337	90	43	70	1,019	2,054
32	Sulamangalam (I Setti)	127	17	19	247	413	593
33	Purakkudi	7	..	..	..	105	148
34	Vaiyachcheri	36	10	4	..	180	261
35	Perumakkanallur	15	..	..	2	92	115
36	Vembakudi	11	..	1	..	183	407
37	Serumakkanallur	87	11	2	1	333	595
38	Vadakkumangudi	85	4	..	..	355	635
39	Agramangudi	91	7	3	81	385	767
40	Saraikkayur	..	..	3	13	123	312
41	Poumanjanallur	10	2	..	..	103	109
42	Devarayampettai	24	5	3	67	192	404
43	Melsemmangudi	10	3	1	..	126	244
44	Ombathuveli	97	9	31	37	364	730
45	Tiruvaiyattukkudi	51	1	22	48	255	465
46	Madagaram	12	1	1	101	318	364
47	Gopirajapuram	118	37	2	3	324	530
48	Manalur	47	4	16	2	288	529
49	Velur	46	..	11	39	244	502
50	Mulavanseri	21	2	3	2	215	414
51	Salabogam	3	..	..	..	78	232
52	Uttamadanapuram	40	3	..	..	177	321
53	Annikudi	101	3	..	..	285	507
54	Nallur	98	14	5	2	399	851
55	Ranganathapuram	2	..	..	..	140	256
56 a/b	Govindakudi	31	2	1	192	233	367
56 b/b	Govindakudi	161	12	20	135	842	1,091
56	Total	192	14	21	327	1,075	2,058
57	Chandrasekharapuram	113	12	26	51	363	644
58	(44) Raghunathapuram	30	3	6	7	277	458
59	Viranam	9	..	..	9	102	222
60	Nallambur	9	..	1	..	52	90
61	Ayur	345	5	24	202	878	1,712
62	Uttukkadu	20	3	..	4	238	323
63	Viramangalam	30	..	14	30	127	264
64	Velangudi	36	2	1	108	305	383

VILLAGE PRIMARY CENSUS ABSTRACT

6. PAPANASAM TALUK

Location Code Number.	Name of Vi	Area of Village in Hectares.	Number of Occupied Residential Houses.	Number of House-holds.	Total Population (including Institutional and Houseless population). Persons.	Males.	Females.	Scheduled Castes. Males.	Females.	Scheduled Tribes. Males.	Females.
(1)	(2)	(3)	(4)	(5)	(6)	(7)	(8)	(9)	(10)	(11)	(12)
65	Maligaittidal	380.04	400	400	1,711	877	834	430	421	..	..
66	Tirukkarugavur	350.92	413	414	1,717	862	855	254	250	..	..
67	Milattur I setti	560.85	744	746	3,205	1,599	1,606	625	611	..	..
68	Kavalur	237.72	197	210	897	444	453	258	284	..	..
69	Annappampettai	549.10	347	364	1,540	776	764	334	328	..	..
70	Neydalur	170.60	94	96	420	215	205	159	155	..	..
71	Udaramangalam	202.63	125	126	559	269	290	127	145	..	..
72	Idakkudi	199.21	99	101	467	249	218	150	123	..	..
73	Melkalakkudi	269.44	191	204	900	469	431	255	242	..	..
74	Kottangudi	359.53	203	205	771	393	378	272	269	..	..
75	Milattur IV Setti	601.20	286	294	1,316	660	656	175	175	..	..
76	Kattukkurichchi	188.26	131	132	532	264	268	217	217	..	..
77	Milattur II Setti	581.45	403	403	1,664	835	829	265	273	..	..
78	Milattur III Setti	684.80	331	331	1,528	773	755	239	249	.	..
79	Milattur V Setti	557.31	444	445	1,824	931	893	443	439	..	.
80	Vilidiyur	468.92	177	191	827	418	409	202	197	..	.
81	Idaiyiruppu	468.59	269	275	1,129	584	545	297	263	..	.
82	Manakkal	419.98	196	203	864	452	412	246	221	..	..
83	Muniyur	284.08	193	193	826	428	398	234	228	..	..
84	Kiliyur	263.40	113	123	486	248	238	87	71	..	..
85	Avalivanallur	330.01	265	266	1127	589	538	274	274	..	..
86	Valatur	527.98	185	209	918	483	435	146	128	..	..
87	Kalatur	317.11	153	164	707	356	351	151	128	..	..
88	Vadakkuppatam	289.99	156	156	684	350	334	124	119	..	..
89	Terkupatam	342.40	181	184	780	409	371	170	153	..	..
90	Maruvatur	397.81	180	192	715	354	361	197	186	..	..
91	Puliyakkudi	391.30	130	153	615	303	312	79	63	..	..
92	Perunguri	346.58	185	185	815	415	400	255	253	..	.
93	Tiruvonamangalam	476.91	401	411	1,827	943	884	394	371	4	3
94	Padagachcheri	292.68	185	188	767	385	382	230	242	..	..
95	Adichchamangalam	316.56	132	132	564	277	287	91	93	..	..
96	Virupakshipuram	189.44	264	264	1,178	615	563	132	125	..	..
97	Toluvur	282.54	180	180	801	398	403	152	153	..	..
98	Semmangudi	170.77	51	51	271	140	131	..	..	..	..
99	Chitaipalur	586.31	363	372	1,557	799	758	155	149	..	..
100	Melvadayal	507.78	604	616	2,683	1,375	1,308	562	541	..	..
101	Kilvadayal	369.33	376	382	1,714	849	865	238	236	..	..
102	Kandiyur	388.69	290	298	1,222	640	582	249	233	..	..
103	Mattur	386.72	201	205	896	469	427	191	172	..	..
104	Rajendranallur	208.35	74	74	293	153	140	147	132	..	..
105	Punnaiyiruppu	220.50	139	139	628	331	297	222	190	..	..

106	Saranattam	436.51	313	313	1,373	675	698	352	356	..	..
107	Raghunathapuram	275.38	121	121	515	270	245	207	192	..	..
108	Pappagudi	234.48	165	165	717	364	353	251	240	..	..
109	Manikkamangalam	319.65	148	148	654	336	318	174	183	..	..
110	Aravatur	315.34	139	141	561	288	273	146	140	9	11
111	Aravur	397.51	209	209	969	510	459	365	313	..	..
112	Kottaiyur	328.10	322	328	1474	731	743	258	278	..	..
113	Naratangudi	242.15	201	201	846	446	400	325	279	..	..
114	Pulavanattam	250.16	113	113	472	241	231	139	130	..	..
115	Alangudi	289.53	423	441	1930	985	945	319	296	..	..
116	Puntottam	439.44	239	240	1,068	530	538	296	295	..	..
117	Ketanur	217.85	127	130	574	281	293	150	156	..	..
118	Tenkuvalaiveli	418.77	353	355	1,534	778	756	449	456	..	..
119	Karmudukku Tattimal Padugai	56.35				Uninhabited					
120	Ukkadai	377.14	414	419	1,796	901	895	391	386	..	..
121	Nemmelikkudi	213.98	130	132	601	302	299	104	89	..	..
122	Haridwaramangalam	725.85	481	481	2,024	1,026	998	336	358	..	..
123	Raghunathapuram	351.17	198	200	901	466	435	152	147	..	..
124 a/b	Neduvasal	341.66	299	299	1,288	651	637	206	192	..	..
125	Mahimalai	330.34	271	280	1,257	630	627	268	273	..	..
126	Dipambalpuram	224.06	97	102	433	212	221	68	66	..	..
127	Neykkunram	364.13	251	260	1,029	533	496	154	146	..	.
128	Kil Kovil Pattu	603.62	419	420	1,760	861	899	326	331	..	..
129	Vadapadi	800.31	278	279	1,282	679	603	139	111	..	..
130	Palliyur	515.10	439	443	1,831	918	913	594	594	.	..
131	Kalancheri	246.14	203	209	894	443	451	138	146	.	..
132	Saliyamangalam	558.82	755	773	3,473	1,775	1,698	224	222	2	1
133	Pundi	711.54	712	739	3,657	2,170	1,487	525	444	..	..
134	Idavaikkudi	443.22	304	305	1,302	631	671	324	354	..	..
135	Kumilakkudi	425.64	166	166	667	337	330	198	186	..	..
136	Nellittoppu	362.81	231	231	1,029	553	476	271	247	..	..
137	Pulavanattam	326.13	316	343	1,550	784	766	289	299	..	..
138	Alangudi	459.25	312	314	1,285	634	651	337	364	.	..
139	Bhavaniyambalpuram	13.48	42	42	206	102	104	..	..	..	..
140	Arumalai Petrai	118.95	172	172	717	350	367	165	174	..	..
141	Dalavaypalaiyam	223.46	185	185	860	444	416	144	139	..	..
142	Pugalkulichapattu	10.41				Uninhabited.					
143 a/b	Raramuttirai kottai	685.49	569	569	2,512	1,268	1,244	258	244	..	..
143 b/b	Raramuttirai kottai	237.29	220	228	841	423	418	6	6	..	..
143	Total	922.78	789	797	3,353	1,691	1,662	264	250	..	..
144	Nallavanniyankudikkadu	689.00	446	446	2,121	1,073	1,048	198	195	..	..
145	Jambugapuram	400.08	297	303	1,456	745	711	287	281	..	..
146 a/c	Tiruppuvanam	432.25	384	386	1,677	879	798	71	52	..	..
146 b/c	Thirupuvanam	247.88	432	439	1,975	1,000	975	144	142	..	..
146 c/c	Thirupuvanam	743.63	123	123	521	257	264	..	..	..	..
146	Total	1,423.76	939	948	4,173	2,136	2,037	215	194	..	
147 a/b	Kambayanattam	695.74	471	482	2,079	1,084	995	269	233	.	..
147 b/b	Kambayanatham	297.86	448	451	1,874	934	940	111	85	2	1
147	Total	993.60	919	933	3,953	2,018	1,935	380	318	2	1
148	Arundavapuram	925.35	1,080	1,081	4,581	2,378	2,203	412	375	..	..
149 a/b	Puliyakkudi	681.23	643	655	2,646	1,364	1,282	133	118		..

VILLAGE PRIMARY CENSUS ABSTRACT
6. PAPANASAM TALUK

Location Code Number.	Name of Village.	Literates		Main Workers: Total Main Workers (I-IX)		Cultivators (I)		Agricultural Labourers (II)		Household Industry Manufacturing, Processing, Servicing and Repairs. [V(a)]	
		Males	Females	Males	Females	Males	Females	Males	Females	Males	Females
(1)	(2)	(13)	(14)	(15)	(16)	(17)	(18)	(19)	(20)	(21)	(22)
65	Maligaittidal	437	188	564	398	137	4	361	386	14	5
66	Tirukkarugavur	540	316	504	76	112	1	246	67	9	3
67	Milattur I setti	1091	618	950	86	229	6	526	69	17	1
68	Kavalur	230	117	297	9	159	3	128	6	..	..
69	Annappampettai	387	185	458	260	85	3	289	251	21	..
70	Neydalur	153	63	134	10	37	3	64	5	1	1
71	Udaramangalam	116	61	174	167	40	3	118	159	2	5
72	Idakkudi	134	84	121	72	22	1	87	71	1	..
73	Melkalakkudi	198	70	296	103	110	3	148	94	4	..
74	Kottangudi	201	105	270	170	49	3	185	162	..	..
75	Milattur IV Setti	338	172	431	166	221	19	175	141	2	..
76	Kattukkurichchi	126	57	173	39	68	5	98	33	2	..
77	Milattur II Setti	532	384	489	18	148	2	218	2	4	7
78	Milattur III Setti	492	286	487	342	240	152	220	157	1	18
79	Milattur V Setti	561	273	542	306	126	3	315	291	8	5
80	Viludiyur	243	82	315	173	109	3	175	155	..	..
81	Idaiyiruppu	304	153	364	181	106	18	217	159	1	..
82	Manakkal	224	114	315	124	134	16	155	98	3	3
83	Muniyur	253	95	262	32	190	15	38	17	4	..
84	Kiliyur	135	80	173	5	88	3	66	2	..	..
85	Avalivanallur	427	165	388	257	169	38	183	219	6	6
86	Valattur	302	156	299	52	159	12	108	40	4	..
87	Kalattur	182	82	234	4	94	..	127	3	1	..
88	Vadakkuppttam	152	77	234	92	80	1	146	90	..	..
89	Terkupattam	158	85	225	8	91	3	121	3	..	..
90	Maruvattur	188	85	244	144	91	3	137	140	1	..
91	Puliyakkudi	167	81	156	53	54	4	84	41	..	..
92	Perungudi	158	50	258	155	68	7	175	148	6	..
93	Tiruvonamangalam	515	258	562	140	166	..	322	132	5	2
94	Padagachcheri	220	114	234	163	49	12	154	150	1	..
95	Adichchamangalam	173	116	167	74	49	1	76	67	..	..
96	Virupakshipuram	380	219	357	151	45	5	238	140	5	1
97	Toluvur	260	156	232	33	81	4	128	27	6	..
98	Semmangudi	122	89	83	6	21	1	58	5	..	..
99	Chittainalur	391	171	413	52	246	4	125	45	..	1
100	Melvadayal	805	371	827	219	171	11	527	198	13	..
101	Kilvadayal	572	355	504	29	148	3	274	12	6	4
102	Kandiyur	371	187	376	191	93	10	226	159	10	12
103	Mattur	313	169	305	204	68	4	220	199	..	1
104	Rajendranallur	98	33	93	90	20	9	68	81	..	..
105	Punnaiyiruppu	170	92	188	9	15	1	164	7	..	..
106	Saranattam	383	218	440	243	111	17	266	210	15	4
107	Raghunathapuram	56	32	166	7	69	3	97	4	..	..
108	Pappagudi	154	70	255	194	51	4	188	189	..	..
109	Manikkamangalam	114	44	227	14	113	6	106	8	4	..
110	Aravattur	113	53	155	11	30	..	105	9	1	1
111	Aravur	267	99	318	25	32	..	265	24	..	..
112	Kottaiyur	353	195	431	199	42	..	301	196	..	..
113	Narattangudi	243	101	281	218	59	12	182	196	2	2
114	Pulavanattam	150	73	151	93	16	..	113	91	2	1
115	Alangudi	713	435	527	90	120	1	206	75	25	..
116	Punnottam	259	120	332	76	123	..	182	74	..	..
117	Kottanur	131	93	154	14	54	5	92	9	..	..
118	Tenkuvalaiveli	315	124	489	236	247	126	190	105	..	..
119	Karmudukku										
	Tattimal Padugai				Uninhabited.						
120	Ukkadai	532	182	609	276	146	61	355	174	37	11
121	Nemmelikkudi	117	46	171	44	97	23	53	18	7	..
122	Haridwaramangalam	678	391	680	256	284	16	330	238	..	1
123	Raghunathapuram	318	135	271	12	60	1	189	2	4	1
124 a/b	Neduvasal	359	187	403	210	80	5	234	196	8	..
125	Mahimalai	301	158	365	58	101	7	199	42	9	3
126	Dipambalpuram	112	79	139	75	42	4	86	71	..	..
127	Neykkunram	279	126	358	221	82	6	263	214	1	1
128	Kil Kovil Pattu	430	239	559	178	120	1	358	171	5	..
129	Vadapadi	414	223	370	170	159	16	155	149	..	..
130	Palliyur	543	390	588	175	118	6	419	165	..	..
131	Kalancheri	299	187	272	203	93	62	120	128	5	4
132	Saliyamangalam	1,172	768	1,006	382	244	87	304	234	16	3
133	Pundi	1,429	420	933	489	153	44	486	409	21	9
134	Idaivakkudi	336	187	405	214	114	7	277	206	1	4
135	Kumilakkudi	227	166	203	123	42	..	144	122	6	..
136	Nellittoppu	242	68	340	290	13	5	307	275	..	..
137	Pulavanattam	497	264	446	205	156	27	186	172	11	..
138	Alangudi	337	197	383	283	68	6	237	256	9	9
139	Bhavaniyambalpuram	70	46	62	18	8	2	12	8	2	..
140	Arumalai Pettai	243	144	162	21	100	..	7	5	3	4
141	Dalavay Palaiyam	257	117	259	221	101	67	98	89	2	1
142	Pugalkulichapattu				Uninhabited.						
143 a/b	Raramuttiraikottai	632	259	799	199	326	48	383	147	8	..
143 b/b	Raramuttraikottai	198	85	260	74	55	1	160	70	..	..
143	Total	830	344	1,059	273	381	49	543	217	8	..
144	Nallavanniyankudikkadu	591	308	600	282	278	86	230	183	1	..
145	Jambugapuram	375	180	449	198	196	13	213	178	4	1
146 a/c	Tiruppuvanam	490	248	524	210	266	47	209	159	3	..
146 b/b	Thirupuvanam	639	313	609	103	387	12	149	84	16	..
146 c/c	Tirupuvanam	140	52	163	117	90	1	63	116	..	..
146	Total	12,69	613	1,296	430	743	60	421	359	19	..
147 a/b	Kambayanattam	492	200	718	259	322	15	338	232	5	4
147 b/b	Kambayanatham	432	208	601	206	253	22	228	169	6	2
147	Total	924	408	1,319	465	575	37	566	401	11	6
148	Arundavapuram	1,073	502	1,568	489	503	36	834	427	29	1
149 a/b	Puliyakkudi	525	205	937	679	135	8	737	668	3	1

VILLAGE PRIMARY CENSUS ABSTRACT

6. PAPANASAM TALUK

Location Code Number.	Name of Village.	Main Workers — Other Workers [III, IV, V(b) and VI to IX] — Males	Main Workers — Other Workers [III, IV, V(b) and VI to IX] — Females	Marginal Workers — Males	Marginal Workers — Females	Non-Workers — Males	Non-Workers — Females
(1)	(2)	(23)	(24)	(25)	(26)	(27)	(28)
65	Maligaittidal	52	3	2	3	311	433
66	Tirukkarugavur	137	5	21	232	337	547
67	Milattur I Setti	178	10	8	239	641	1,281
68	Kavalur	10	..	..	117	147	327
69	Annappampettai	63	6	15	5	303	499
70	Neydalur	32	1	1	1	80	194
71	Udaramangalam	14	..	..	..	95	123
72	Idakkudi	11	..	..	..	128	146
73	Melkalakkudi	34	6	1	27	172	301
74	Kottangudi	36	5	2	..	121	208
75	Milattur IV Setti	33	6	..	3	229	487
76	Kattukkurichchi	5	1	2	52	89	177
77	Millattur II Setti	119	7	33	181	313	630
78	Milattur III Setti	26	15	6	16	280	397
79	Milattur V Setti	93	7	21	15	368	572
80	Viludiyur	31	15	1	7	102	229
81	Idaiyiruppu	40	4	12	33	208	331
82	Manakkal	23	7	17	74	120	214
83	Muniyur	30	..	3	93	163	273
84	Kiliyur	19	..	..	71	75	162
85	Avalivanallur	30	..	2	..	199	281
86	Valattur	28	..	10	51	174	332
87	Kalattur	12	1	3	91	119	256
88	Vadakkuppattam	8	1	..	..	116	242
89	Terkupattam	13	2	11	96	173	267
90	Maruvattur	15	1	..	..	110	217
91	Puliyakkudi	18	8	40	56	107	203
92	Perungudi	9	..	.	..	157	245
93	Tiruvonamangalam	69	6	8	60	373	684
94	Padagachcheri	30	1	29	19	122	200
95	Adichchamangalam	42	6	1	2	109	211
96	Virupakshipuram	69	5	5	20	253	392
97	Toluvur	17	2	13	33	153	337
98	Semmangudi	4	..	..	2	57	123
99	Chittanvalur	42	2	94	130	292	576
100	Melvadayal	116	10	41	265	507	824
101	Kilvadayal	76	10	1	..	344	836
102	Kandiyur	47	10	27	33	237	358
103	Mattur	11	..	3	10	161	213
104	Rajendranallur	5	..	..	..	60	50
105	Punnaiyiruppu	9	1	..	..	143	288

106	Saranattam	48	12	2	5	233	450
107	Raghunathapuram	..	..	..	..	104	238
108	Pappagudi	16	1	..	..	109	159
109	Manikkamangalam	4	..	..	..	109	304
110	Aravattur	19	1	34	66	99	196
111	Aravur	21	1	1	15	191	419
112	Kottaiyur	88	3	..	1	300	543
113	Narattangudi	38	8	1	..	164	182
114	Pulavanattam	20	1	..	..	90	138
115	Alangudi	176	14	17	97	441	758
116	Puntottam	17	2	4	98	204	364
117	Kettanur	8	..	11	85	116	194
118	Tenkuvalaiveli	52	5	2	78	287	442
119	Karmudukku			Uninhabited.			
120	Ukkadai	71	30	11	25	281	594
121	Nemmelikkudi	14	3	31	106	100	149
122	Haridwaramangalam	66	1	1	..	345	742
123	Raghunathapuram	18	8	1	10	194	413
124 a/b	Neduvasal	81	9	1	..	247	427
125	Mahimalai	56	6	44	214	221	355
126	Dipambalpuram	11	..	..	..	73	146
127	Neykkunram	12	..	2	8	173	267
128	Kilkovil Pattu	76	6	16	151	286	570
129	Vadapadi	56	5	17	6	292	427
130	Palliyur	51	4	2	..	328	738
131	Kalancheri	54	9	24	49	147	199
132	Saliyamangalam	442	53	17	90	752	1,226
133	Pundi	273	28	8	35	1,229	963
134	Idaivakkudi	13	1	1	..	225	457
135	Kumilakkudi	11	1	..	80	134	127
136	Nellittoppu	20	10	..	..	213	186
137	Pulavanattam	93	6	6	34	332	527
138	Alangudi	69	12	22	77	229	291
139	Bhavaniyambalpuram	40	8	..	1	40	85
140	Arumalai Pettai	52	12	..	1	188	345
141	Dalavay Palaiyam	58	64	..	..	185	195
142	Pugalkulichapattu			Uninhabited.			
143 a/b	Rara Muttiraikottai	82	4	1	38	468	1,007
143 b/b	Raramudrakottai	45	3	19	43	144	301
143	Total	127	7	20	81	612	1,308
144	Nallavanniyankudikkadu	91	13	25	29	448	737
145	Jambugapuram	36	6	29	42	267	471
146 a/c	Tirappavanam	46	4	..	1	355	587
146 b/c	Tiruppavanam	57	7	2	6	389	866
146 c/c	Tirappavanam	10	..	..	..	94	147
146	Total	113	11	2	7	838	1,600
147 a/b	Kambayanattam	53	8	1	100	365	636
147 b/b	Kambayanatham	114	13	7	72	326	662
147	Total	167	21	8	172	691	1,298
148	Arunjayapuram	202	25	21	91	789	1,623
149 a/b	Puliyakkudi	62	2	27	29	400	574

VILLAGE PRIMARY CENSUS ABSTRACT

6. PAPANASAM TALUK

Location Code Number.	Name of Village.	Area of Village in Hectares.	Number of Occupied Residential Houses.	Number of Households.	Total population (including institutional and Houseless population).			Scheduled Castes.		Scheduled Tribes.	
					Persons.	Males.	Females.	Males.	Females.	Males.	Females
(1)	(2)	(3)	(4)	(5)	(6)	(7)	(8)	(9)	(10)	(11)	(12)
149 b/b	Puliyakkudi	486.15	345	345	1,558	775	783	156	149	..	..
149	Total	1,167.38	988	1,000	4,204	2,139	2,065	289	267	..	..
150	Vennukuditottam	36.25	29	29	124	66	58	66	58	..	..
	TALUK RURAL TGTAL	56,466.00	53,150	54.954	2,41,631	1,21,140	1,20,491	36,604	35,699	83	78

Location Code Number.	Name of Village.	Literates		Main Workers: Total Main Workers (I-IX)		Main Workers: Cultivators (I)		Main Workers: Agricultural Labourers (II)		Main Workers: Household Industry Manufacturing, Processing, Servicing and Repairs. [V(a)]	
		Males	Females	Males	Females	Males	Females	Males	Females	Males	Females
(1)	(2)	(13)	(14)	(15)	(16)	(17)	(18)	(19)	(20)	(21)	(22)
149 b/b	Puliyakkudi	408	225	483	157	207	4	233	152	5	..
149	Total	933	430	1,420	836	342	12	970	820	8	1
150	Vennukuditottam	24	13	39	39	1	..	38	39	..	..
	TALUK RURAL TOTAL ..	69,383	38,656	71,472	24,547	22,578	2,614	35,590	19,901	1,462	639

VILLAGE PRIMARY CENSUS ABSTRACT.

6. PAPANASAM TALUK

Location Code Number.	Name of Village	Main workers. Other Workers [III, IV, V (b) & VI to IX]. Males.	Main workers. Other Workers [III, IV, V (b) & VI to IX]. Females.	Marginal Workers. Males.	Marginal Workers. Females.	Non-Workers. Males.	Non-Workers. Females.
(1)	(2)	(23)	(24)	(25)	(26)	(27)	(28)
149 b/b	Puliyakkudi	38	1	16	4	276	622
149	Total	100	3	43	33	676	1,196
150	Venmukudi Tottam	..	..	..	..	27	19
	TALUK RURAL TOTAL	11,842	1,303	1,497	6,993	48,171	89,041

FOOT NOTE—

1. L.C. No. 124 b/b. Neduvasal is included in XV Ammapettai (P).
2. Village No. 22, Papanasam (entire) is included in XIII Papanasam (P).
3. Village No. 22/3, Thiruppalathurai (en ire) is included in XIII Papanasam (P).
4. Village No. 100, Arayapuram (entire) is included in XIII Papanasam (P).
5. Village No. 143, Arayapuram Thattimal Padugai (entire) is included in XIII Papanasam (P).
6. Village No. 46, Valangaiman (entire) is included in XIV Valangaiman (P).
7. Village No. 195, Soolamangalam II Sethi (entire) is included in XVI Ayyampettai (P).
8. Village No. 105/1, Ayyampettai (entire) is included in XVI Ayyampettai (P).
9. Village No. 106/3, Manojappa Chavadi (entire) is included in XVI Ayyampettai (P).
10. Village No. 136, Puthur (entire) is included in XV Ammapettai (P).

ANNEXE

STATEMENT SHOWING THE REVENUE VILLAGES AND THEIR CONSTITUENT PANCHAYATS

6. PAPANASAM TALUK

L.C. Number.	Name of Village.	Name of Panchayat in which included with alphabetical indications where there are other Segment(s).	Cross reference for the other Segment(s) of Panchayat.
(1)	(2)	(3)	(4)
1	Virmangudi	Virmangudi	..
2	Govindanattuchcheri	Govindanattuchcheri	...
3	Karuppur Padugai	Sarukkai b/b	19 for a/b
4	Unbalappadi	Unbalappadi	...
5	Satyamangalam	Satyamangalam	...
6 a/b	Tiruvaikavut	Tiruvaikavur	...
6 b/b	Konthagai	Konthagai a/b	7 for b/b
7	Naduppadugai	Konthagai b/b	6 b/b for a/b
8	Olapadi	Olapadi	..
9	Murattuvakkudi	Adhanur a/b	10 for b/b
10	Adanur	Adanur b/b	9 for a/b
11	Alavandipuram	Alavandipuram	..
12	Tyagasamudram	Tyagasamudram	..
13	Turumbur	Turumbur	..
14	Kunancheri	Kunancheri	..
15	Tirumandangudi	Tirumandangudi	..
16	Umaiyalpuram	Umaiyalpuram	..
17	Ramanujapuram	Ramanujapuram	..
18 a/b	Kapistalam	Kapistalam a/b	26 b/b for b/b.
18 b/b	Ikapistalam	Melkapistalam	..
19	Sarukkai .. .. — ..	Sarukkai a/b	3 for b/b
20	Rajagiri .. .. — ..	Rajagiri	..
21	Pandaravadai	Pandaravadai	..
22	Raghunathapuram	Raghunathapuram	..
23	Sarabhojirajapuram	Sarabhojirajapuram	..
24	Valuttur	Valuttur	..
25	Chakkarapalli	Chakkarapalli	..
26 a/b	Perumalkovil	Perumal kovil	..
26 b/b	Perumalkovil	Kapistalam b/b ... — —	18 for a/b
27	Ullikkadai	Ullikkadai ... — —	—
28 a/b	Ganapati Agraharam	Ganapati Agraharam — —	—
28 b/b	Ganapati Agraharam	Manalur ... — — —	—
29	Illuppaikkorai	Illuppaikkorai — — —	—
30 a/b	Ichchangudi	Someswarapuram	...
30 b/b	Ichchangudi	Ichchangudi	...
31	Pasupatikovil	Pasupatikovil	...
32	Sulamangalam I Setti	Sulamangalam I Setti	—
33	Purakkudi	Vaiyachcheri b/b ... — —	34 for a/b
34	Vaiyachcheri	Vaiyachcheri a/b	33 for b/b
35	Perumakkanallur	Perumakkanallur	..
36	Vembakudi	Vembakudi	...
37	Serumakkanallur	Serumakkanallur ... —	—
38	Vadakkumangudi ... —	Vadakkumangudi — —	—
39	Agaramangudi ... ... —	Agaramangudi ... — —	—

ANNEXE

STATEMENT SHOWING THE REVENUE VILLAGES AND THEIR CONSTITUENT PANCHAYATS

6, PAPANASAM TALUK

L. C. Number.	Name of Village.	Name of Panchayat in which included with alphabetical indications where there are other Segment(s).	Cross reference for the other segment(s) of Panchayat.
(1)	(2)	(3)	(4)
40	Suraikkayur	Suraikkayur	..
41	Ponmanjanallur	Devarayampettai b/b	42 for a/b
42	Devarayampettai	Devarayampettai a/b	41 for b/b
43	Malsemangudi	Malsemangudi	..
44	Ombathuveli	Ombathuveli	..
45	Tiruvaiyattukudi	Tiruvaiyattukudi	..
46	Madagaram	Madagaram	..
47	Gopirajapuram	Gopirajapuram	..
48	Manalur	Manalur	..
49	Velur	Velur	..
50	Mulalvanseri	Mulalvanseri a/b	51 for b/b
51	Salabogam	Mulalvanseri b/b	50 for a/b
52	Uttamadanapuram	Uttamadanapuram	..
53	Annikudi	Annikudi	..
54	Nallur	Nallur	..
55	Renganathapuram	Inamkiliyur a/b	56 a/b for b/b
56 a/b	Govindakudi (Kiliyur)	Inam Kiliyur b/b	55 for a/b
56 b/b	Govindakudi	Govindakudi	..
57	Chandrasekarapuram	Chandrasekarapuram	..
58	Raghunathapuram	Raghunathapuram	..
59	Viranam	Viranam a/b	60 for b/b
60	Nallambur	Viranam b/b	59 for a/b
61	Avur	Avur	..
62	Uttukkadu	Uttukkadu	..
63	Viramangalam	Viramangalam	..
64	Velangudi	Velangudi	..
65	Maligaittidal	Maligaittidal	..
66	Tirukkarugavur	Tirukkarugavur	..
67	Milattur I Sethi	Milattur a/c	77 for b/c 78 for c/c
68	Kavalur	Kavalur	..
69	Annappampettai	Annappampettai a/c	70 for b/c 76 for c/c
70	Neydalur	Annappampettai b/c	.. 69 for a/c 76 for c/c
71	Udaramangalam	Kothangudi c/d	74 for a/d 150 for b/d 72 for d/d
72	Idakkudi	Kothangudi d/d	71 for c/d 74 for a/d 150 for b/d
73	Melkalakkudi	Melkalakkudi	..
74	Kottangudi	Kottangudi a/d	150 for b/d 71 for c/d 72 for d/d
75	Milattur IV Sethi	Kovathagudi	..

ANNEXE

STATEMENT SHOWING THE REVENUE VILLAGES AND THEIR CONSTITUENT PANCHAYATS

6, PAPANASAM TALUK

L. C Number.	Name of Village.	Name of Panchayat in which included with alphabetical indications where there are other Segment(s).	Cross reference for the other segment(s) of Panchayat.
(1)	(2)	(3)	(4)
76	Kattukkurichchi	Annappanpettai c/c	69 for a/c 70 for b/c
77	Milattur II Sethi	Milattur b/c	67 for a/c 78 for c/c
78	Milattur III Sethi	Milattur c/c	67 for a/c 77 for b/c
79	Milattur V Sethi	Irumbuthalai	..
80	Viludiyur	Viludiyur	..
81	Idaiyiruppu	Idaiyiruppu	..
82	Manakkal	Manakkal	..
83	Muniyur	Muniyur	..
84	Kiliyur	Kiliyur	..
85	Avalivanallur	Avalivanallur	..
86	Veluttur	Veluttur	..
87	Kalattur	Kalattur	..
88	Vadakkuppattam	Vadakkuppattam	..
89	Terku Pattam	Terku Pattam	..
90	Maruvattur	Maruvattur	..
91	Puliakkudi	Puliyakkudi	..
92	Perungudi	Perungudi	..
93	Tiruvonamangalam	Tiruvonamangalam	..
94	Padagachcheri	Padagacheri	..
95	Adichchamangalam	Adichchamangalam	..
96	Virupakshipuram	Virupakshipuram	..
97	Toluvur	Toluvur a/b	98 for b/b
98	Semangudi	Toluvur b/b	97 for a/b
99	Chittanvalur	Chittanvalur	..
100	Melvidayal	Melvidayal	..
101	Kilvidayal	Kilvidayal	..
102	Kandiyur	Kandiyur	..
103	Mattur	Mattur	..
104	Rajendranallur	Punaiyiruppu b/b	105 for a/b
105	Punaiyiruppu	Punaiyiruppu a/b	104 for b/b
106	Saranattam	Saranattam	..
107	Raghunathapuram	Manickamangalam b/b	109 for a/b
108	Pappagudi	Pappagudi a/b	114 for b/b
109	Manickamangalam	Manickamangalam a/b	107 for b/b
110	Aravattur	Aravur b/b	111 for a/b
111	Aravur	Aravur a/b	110 for b/b
112	Kottaiyur	Kottaiyur	..
113	Narottangudi	Narottangudi	..
114	Pulavanattam	Pappakudi b/b	108 for a/b
115	Alangudi	Alangudi	..
116	Puntottam	Puntottam a/b	117 for b/b
117	Kettanur	Puntottam b/b	116 for a/b

ANNEXE

STATEMENT SHOWING THE REVENUE VILLAGES AND THEIR CONSTITUENT PANCHAYATS

6, PAPANASAM TALUK

L.C. Number.	*Name of Village.*	*Name of Panchayat in which included with alphabetical indications where there are other Segment(s).*	*Cross reference for the other segment(s) of Panchayat.*
(1)	(2)	(3)	(4)
118	Tenkuvalaiveli	Tenkuvalaiveli a/b	121 for b/b
119	Karmudukku Tattiama Padugai	Ukkadai b/b	120 for a/b
120	Ukkadai	Ukkadai a/b	119 for b/b
121	Nemmelikkudi	Tenkuvalaiveli b/b	118 for a/b
122	Haridwaramangalam	Haridwaramangalam	..
123	Reghunathapuram	Reghunathapuram	..
124a/b	Neduvasal	Neduvasal	..
125	Mahimalai	Mahimalai	..
126	Dinambalpuram	Nekkunram b/b	127 for a/b
127	Nekkunram	Nekkunram a/b	126 for b/b
128	Kilkovilpattu	Kilkovilpattu	..
129	Vadapadi	Vadapadi	..
130	Palliyur	Palliyur	..
131	Kalancheri	Kalancheri	..
132	Saliyamangalam	Saliyamangalam	..
133	Pundi	Pundi	..
134	Idaivakkudi	Idaivakkudi	..
135	Kumilakkudi	Kumilakkudi	..
136	Nellittoppu	Nellittoppu	..
137	Pulavanattam	Pulavanattam a/b	139 for b/b
138	Alangudi	Alangudi a/b	140 for b/b
139	Bhavaniyambalpuram	Pulavarnattam b/b	137 for a/b
140	Arumalipettai	Alangudi b/b	138 for a/b
141	Dalavaypalaiyam	Kathirnatham c/c	142 for b/c 143 a/b for a/c
142	Pugalkulichapattu	Kathirnatham b/c	141 for c/c 143 b/b for a/c.
143a/b	Raramuttiraikkottai	Raramuttiraikkottai	..
143b/b	Raramuttiraikkottai	Kathirnathm a/c	142 for b/c 141 for c/c
144	Nallavanaiyankudikkadu	Nallavanaiyankudikkadu	..
145	Jambugapuram	Jambugapuram a/b	146 c/c for b/b.
146a/c	Tiruppuvanam	Tiruppuvanam	..
146b/c	Tiruppuvanam	Arumalaikottai	..
146c/c	Tiruppuvanam	Jambugapuram b/b	145 for a/b
147a/b	Kambayanattam	Kambayanattam	..
147b/b	Kambayanattam	Sooliakottai	..
148	Arundavapuram	Arundavapuram	..
149a/b	Puliyakkudi	Puliyakkudi	..
149b/b	Puliyakkudi	Karuppamudaliar Kottai	..
150	Vennukudi Tottam	Kothangudi b/d	71 for c/d 72 for d/d 74 for a/d

URBAN PRIMARY CENSUS ABSTRACT

6. PAPANASAM TALUK.

Location Code Number.	Name of Town/Ward	Area of Town/Ward in km².	Number of Occupied Residential Houses.	Number of Households.	Total Population (including Institutional and Houseless Population)			Scheduled Castes.		Scheduled Tribes.	
					Persons.	Males.	Females.	Males.	Females.	Males.	Females.
(1)	(2)	(3)	(4)	(5)	(6)	(7)	(8)	(9)	(10)	(11)	(12)
XIII	PAPANASAM (P)										
	Ward No. 1 ..		169	180	841	438	403	90	99	..	..
	Ward No. 2 ..		264	264	1,311	626	685	6	2	..	..
	Ward No. 3 ..		169	191	917	465	452	6	5	..	..
	Ward No. 4 ..		203	221	1,185	580	605	17	2	..	..
	Ward No. 5 ..		144	160	798	379	419	3	3	..	..
	Ward No. 6 ..		169	175	866	435	431	11	7	..	..
	Ward No. 7 ..		233	244	1,317	749	568	182	87	13	20
	Ward No. 8 ..		188	192	901	452	449	11	11	31	29
	Ward No. 9 ..		141	141	706	352	354	..	..	..	..
	Ward No. 10 ..		219	219	1,066	525	541	..	..	..	..
	Ward No. 11 ..		474	476	2,231	1,166	1,065	275	268	..	..
	Ward No. 12 ..		188	188	847	415	432	6	13	..	..
	Town Total ..	9.56	2,561	2,651	12,986	6,582	6,404	607	497	44	49
XIV	VALANGIMAN (P)										
	Ward No. 1 ..		459	486	2,168	1,067	1,101	399	405	..	..
	Ward No. 2 ..		314	324	1,566	767	799	97	83	..	..
	Ward No. 3 ..		209	212	1,059	512	547	..	..	..	..
	Ward No. 4 ..		208	209	1,069	541	528	24	2	..	..
	Ward No. 5 ..		191	191	919	475	444	..	..	..	..
	Wa d No. 6 ..		256	256	1,263	609	654	3	12	..	..
	Ward No. 7 ..		276	276	1,279	637	642	163	185	..	..
	Town Total ..	5.59	1,913	1,954	9,323	4,668	4,715	686	687	..	..
XV	AMMAPETTAI (P)										
	Ward No. 1 ..		223	224	1,038	534	504	87	77	42	40
	Ward No. 2 ..		148	149	681	335	346	16	16	..	..
	Ward No. 3 ..		179	179	895	445	450	..	..	..	..
	Ward No. 4 ..		131	189	950	489	461	..	..	..	..
	Ward No. 5 ..		132	165	788	410	378	8	7	..	..
	Ward No. 6 ..		246	250	1,159	518	578	45	45	..	..
	Ward No. 7 ..		166	172	781	383	398	1	1	8	10
	Ward No. 8 ..		185	189	815	411	404	..	..	..	..
	Ward No. 9 ..		226	272	1,489	613	876	22	69	..	..
	Ward No. 10 ..		269	275	1,269	663	606	36	10	..	..
	Ward No. 11 ..		186	186	872	464	408	5	3	9	3
	Ward No. 12 ..		445	458	2,165	1,125	1,040	237	220	..	..
	Town Total ..	6.74	2,536	2,708	12,902	6,453	6,449	457	448	59	53
XVI	AYYAMPETTAI (P)										
	Ward No. 1 ..		187	188	930	413	517	6	5	..	..
	Ward No. 2 ..		168	168	805	370	435	..	..	..	..
	Ward No. 3 ..		140	140	716	295	421	..	..	..	..
	Ward No. 4 ..		216	221	1,013	493	520	8	7	..	..
	Ward No. 5 ..		196	199	902	448	454	167	149	..	..
	Ward No. 6 ..		178	178	913	478	435	..	..	..	..
	Ward No. 7 ..		170	210	1,023	500	523	..	..	..	..
	Ward No. 8 ..		159	160	755	394	361	..	..	..	..
	Ward No. 9 ..		149	204	947	466	481	12	12	31	48
	Ward No. 10 ..		146	158	816	432	384	..	..	..	..
	Ward No. 11 ..		191	191	984	475	509	1	1	..	..
	Ward No. 12 ..		162	163	802	408	394	6	3	..	..
	Ward No. 13 ..		160	160	792	404	388	..	..	..	..
	Town Total ..	5.47	2,222	2,340	11,398	5,576	5,822	200	177	31	48
	TALUK URBAN TOTAL ..	27.36	9,232	9,653	46,609	23,219	23,390	1,950	1,809	134	150

URBAN PRIMARY CENSUS ABSTRACT

6, PAPANASAM TALUK

Location Code Number.	Name of Town/Ward	Literates.		Main Workers. Total Main Workers. (I-IX)		Cultivators. (I)		Agricultural Labourers. (II)		Household Industry-Manufacturing Processing, Servicing and Repairs. [V(a)].	
		Males.	Females.	Males.	Females.	Males.	Females.	Males.	Females.	Males.	Females.
(1)	(2)	(13)	(14)	(15)	(16)	(17)	(18)	(19)	(20)	(21)	(22)
XIII	PAPANASAM (P)										
	Ward No. 1	286	164	218	3	41	..	89	..	2	..
	Ward No. 2	481	358	308	34	16	1	62	3	13	9
	Ward No. 3	376	246	233	17	44	1	48	..	1	4
	Ward No. 4	442	358	236	22	12	1	15	..	1	1
	Ward No. 5	304	240	164	13	1	..	12	..	3	..
	Ward No. 6	344	265	231	46	4	1	16	5	5	..
	Ward No. 7	588	319	348	66	34	2	90	5	1	2
	Ward No. 8	352	240	222	27	92	..	8	..	6	2
	Ward No. 9	317	270	142	10	11	1	1	1	..	..
	Ward No. 10	428	333	248	18	26	2	24	1	9	..
	Ward No. 11	717	415	554	95	35	..	233	35	33	31
	Ward No. 12	328	221	224	23	33	2	7	1	..	..
	Town Total	4,963	3,429	3,128	374	349	11	605	51	74	49
XIV	VALANGIMAN (P)										
	Ward No. 1	743	462	601	276	99	2	319	259	14	10
	Ward No. 2	578	411	393	43	66	4	146	5	42	19
	Ward No. 3	413	356	269	157	40	1	97	150	..	..
	Ward No. 4	449	342	266	14	41	..	27	1	8	2
	Ward No. 5	370	224	250	15	41	..	12	5	..	..
	Ward No. 6	498	431	259	22	59	..	49	..	9	..
	Ward No. 7	456	307	364	38	60	2	158	26	5	..
	Town Total	3,507	2,533	2,402	565	406	9	808	446	78	31
XV	AMMAPETTAI (P)										
	Ward No. 1	357	189	318	124	33	7	97	77	16	12
	Ward No. 2	253	189	171	22	27	2	11	..	38	5
	Ward No. 3	379	308	226	12	22	1	4	2	18	..
	Ward No. 4	343	208	254	10	31	..	1	..	153	7
	Ward No. 5	309	205	229	109	11	2	3	2	128	94
	Ward No. 6	399	268	328	47	38	1	49	7	105	24
	Ward No. 7	315	236	195	23	12	1	4	2	41	7
	Ward No. 8	355	238	224	21	37	..	14	3	45	12
	Ward No. 9	451	560	291	49	37	4	6	1	3	..
	Ward No. 10	503	319	331	20	27	..	60	6	14	..
	Ward No. 11	370	249	217	31	42	1	25	20	2	1
	Ward No. 12	528	323	667	328	186	59	303	246	5	4
	Town Total	4,562	3,292	3,451	796	503	78	577	366	568	166
XVI	AYYAMPETTAI (P)										
	Ward No. 1	301	333	144	1	39	1	22	..	..	..
	Ward No. 2	277	254	156	10	10	..	10	..	1	4
	Ward No. 3	228	308	100	2	4	..	8	..	..	..
	Ward No. 4	313	180	281	62	67	1	74	47	31	11
	Ward No. 5	217	114	220	15	5	1	94	7	44	2
	Ward No. 6	224	132	276	10	5	..	189	8	4	..
	Ward No. 7	341	262	259	30	6	..	1	..	149	15
	Ward No. 8	307	211	198	17	3	..	3	1	29	6
	Ward No. 9	352	251	267	62	11	..	9	5	162	32
	Ward No. 10	367	234	212	32	17	..	1	..	32	17
	Ward No. 11	420	355	250	25	23	1	11	..	54	6
	Ward No. 12	339	224	217	78	6	1	8	2	139	68
	Ward No. 13	322	226	177	40	13	1	3	..	59	22
	Town Total	4,008	3,084	2,757	384	209	6	433	70	704	183
	TALUK URBAN TOTAL	**17,040**	**12,338**	**11,738**	**2,119**	**1,467**	**104**	**2,423**	**933**	**1,424**	**429**

URBAN PRIMARY CENSUS ABSTRACT

6, PAPANASAM TALUK

Location Code Number.	Name of Town/Ward	Main Workers. Other Workers. [III, IV, V (b) & VI to IX]. Males.	Main Workers. Other Workers. [III, IV, V (b) & VI to IX]. Females.	Marginal Workers. Males.	Marginal Workers. Females.	Non-Workers. Males.	Non-Workers. Females.
(1)	(2)	(23)	(24)	(25)	(26)	(27)	(28)
XIII	PAPANASAM (P)						
	Ward No. 1	86	3	..	..	220	400
	Ward No. 2	217	21	10	13	308	638
	Ward No. 3	140	12	3	..	229	435
	Ward No. 4	208	20	2	..	342	583
	Ward No. 5	148	13	2	..	213	406
	Ward No. 6	206	40	7	15	197	370
	Ward No. 7	223	57	1	1	400	501
	Ward No. 8	116	25	1	9	229	413
	Ward No. 9	130	8	..	..	210	344
	Ward No. 10	189	15	..	20	277	503
	Ward No. 11	253	29	2	91	610	879
	Ward No. 12	184	20	..	4	191	405
	Town Total	2,100	263	28	153	3,426	5,877
XIV	VALANGIMAN (P)						
	Ward No. 1	169	5	2	29	464	796
	Ward No. 2	139	15	12	45	362	711
	Ward No. 3	132	6	..	..	243	390
	Ward No. 4	190	11	7	3	268	511
	Ward No. 5	197	10	..	..	225	429
	Ward No. 6	142	22	..	1	350	631
	Ward No. 7	141	10	9	3	264	601
	Town Total	1,110	79	30	81	2,176	4,069
XV	AMMAPETTAI (P)						
	Ward No. 1	172	28	3	10	213	370
	Ward No. 2	95	15	..	..	164	324
	Ward No. 3	182	9	8	2	211	436
	Ward No. 4	69	3	..	..	235	451
	Ward No. 5	87	11	4	5	177	264
	Ward No. 6	136	15	5	36	248	495
	Ward No. 7	138	13	3	1	185	374
	Ward No. 8	128	6	4	5	183	378
	Ward No. 9	245	44	23	116	299	711
	Ward No. 10	230	14	4	..	328	586
	Ward No. 11	148	9	1	1	246	376
	Ward No. 12	173	19	1	1	457	711
	Town Total	1,803	186	56	177	2,946	5,476
XVI.	AYYAMPETTAI (P)						
	Ward No. 1	83	..	1	..	268	516
	Ward No. 2	135	6	..	4	214	421
	Ward No. 3	88	2	..	..	195	419
	Ward No. 4	109	3	2	1	210	457
	Ward No. 5	77	5	9	28	219	411
	Ward No. 6	78	2	5	15	197	410
	Ward No. 7	103	15	17	63	224	430
	Ward No. 8	163	10	2	7	194	337
	Ward No. 9	85	25	..	..	199	419
	Ward No. 10	162	15	12	4	208	348
	Ward No. 11	162	18	2	..	223	484
	Ward No. 12	64	7	34	48	157	268
	Ward No. 13	102	17	6	..	221	348
	Town Total	1,411	125	90	170	2,729	5,268
	TALUK URBAN TOTAL	6,424	653	204	581	11,277	20,690

FOOT NOTE.

LIST OF VILLAGES INCLUDED IN EACH TOWN.

L.C. No.	Name of Town.	L.C. No. and name of Villages included. L.C. No./V. No.	Name of Village.
(1)	(2)	(3)	(4)
XIII	Papanasam (P)	.. 22	Papanasam (entire).
		.. 22/3	Thiruppala thurai (entire).
		.. 100	Arayapuram (entire).
		.. 143	Arayapuram Thattimalpadugai (entire).
XIV	Valangiman (P)	.. 46	Valangiman (entire)
XV	Ammapettai (P)	.. 124 b/b	Neduvasal.
		.. 136	Puthur (entire).
XVI	Ayyampettai (P)	.. 105	Soolamangalam II Sethi (entire).
		.. 105/1	Ayyampettai (entire).
		.. 106/3	Manojiappa Chavadi (entire).

URBAN PRIMARY CENSUS ABSTRACT.

APPENDIX.

TOTAL, SCHEDULED CASTE AND SCHEDULED TRIBE POPULATION—URBAN BLOCKWISE.

6, PAPANASAM TALUK

Location Code Number. (1)	Name of Town/Ward/Urban Block. (2)	EB. No.	Total Population. (3)	Scheduled Castes. (4)	Scheduled Tribes. (5)
XIII. PAPANASAM (P)					
	Ward 1	366	841	189	--
	Ward 2	367	570	..	--
		368	741	8	--
	Total		1,311	8	--
	Ward 3	369	422	..	--
		370	495	11	--
	Total		917	11	--
	Ward 4	371	604	..	--
		372	581	19	--
	Total		1,185	19	..
	Ward 5	373	798	6	..
	Ward 6	374	866	18	..
	Ward 7	375	497	75	33
		376	820	194	..
	Total		1,317	269	33
	Ward 8	377	521	22	60
		378	380	..	..
	Total		901	22	60
	Ward 9	379	706	..	..
	Ward 10	380	499	..	..
		381	567	..	..
	Total		1,066	..	..
	Ward 11	382	475	362	..
		383	904	181	..
		384	852	..	--
	Total		2,231	543	--
	Ward 12	385	847	19	--
	Town Total		12,986	1,104	93
XIV. VALANGIMAN (P)					
	Ward 1	386	791	341	--
		387	758	..	--
		388	619	463	--
	Total		2,168	804	--
	Ward 2	389	486	..	--
		390	437	12	--
		391	643	168	--
	Total		1,566	180	--
	Ward 3	392	519	--	--
		393	540	--	--
	Total		1,059	--	--
	Ward 4	394	568	--	--
		395	501	26	--
	Total		1,069	26	--
	Ward 5	396	919	--	--
	Ward 6	397	537	8	--
		398	726	7	--
	Total		1,263	15	..
	Ward 7	399	763	264	..
		400	516	84	..
	Total		1,279	348	..
	Town Total		9,323	1,373	--

URBAN PRIMARY CENSUS ABSTRACT

APPENDIX

TOTAL, SCHEDULED CASTE AND SCHEDULED TRIBE POPULATION—URBAN BLOCKWISE

6, PAPANASAM TALUK

Location Code Number. (1)	Name of Town/Ward/Urban Block. (2)	EB. No.	Total Population. (3)	Scheduled Castes. (4)	Scheduled Tribes. (5)
XV. AMMAPETTAI (P)					
	Ward 1	401	504	124	82
		402	534	40	...
	Total		1,038	164	82
	Ward 2	403	681	32	..
	Ward 3	404	895	..	..
	Ward 4	405	950	..	..
	Ward 5	406	788	15	..
	Ward 6	407	508	..	..
		408	651	90	..
	Total		1,159	90	..
	Ward 7	409	781	2	18
	Ward 8	410	815	..	..
	Ward 9	411	630	2	..
		412	859	89	..
	Total		1,489	91	..
	Ward 10	413	625	20	..
		414	644	26	..
	Total		1,269	46	..
	Ward 11	415	872	8	12
	Ward 12	416	805	202	..
		417	630	23	..
		418	730	232	..
	Total		2,165	457	..
	Town Total		12,902	905	112
XVI. AYYAMPETTAI (P)					
	Ward 1	419	487	11	..
		420	443	..	..
	Total		930	11	..
	Ward 2	421	805	..	..
	Ward 3	422	716	..	..
	Ward 4	423	511	4	..
		424	502	11	..
	Total		1,013	15	..
	Ward 5	425	451	21	..
		426	451	295	..
	Total		902	316	..
	Ward 6	427	913	..	..
	Ward 7	428	481	..	..
		429	542	..	..
	Total		1,023	..	..
	Ward 8	430	755	..	..
	Ward 9	431	947	24	79
	Ward 10	432	816	..	..
	Ward 11	433	984	2	..
	Ward 12	434	802	9	..
	Ward 13	435	792	..	..
	Town Total		11,398	377	79

7. THIRUVAIYARU TALUK.

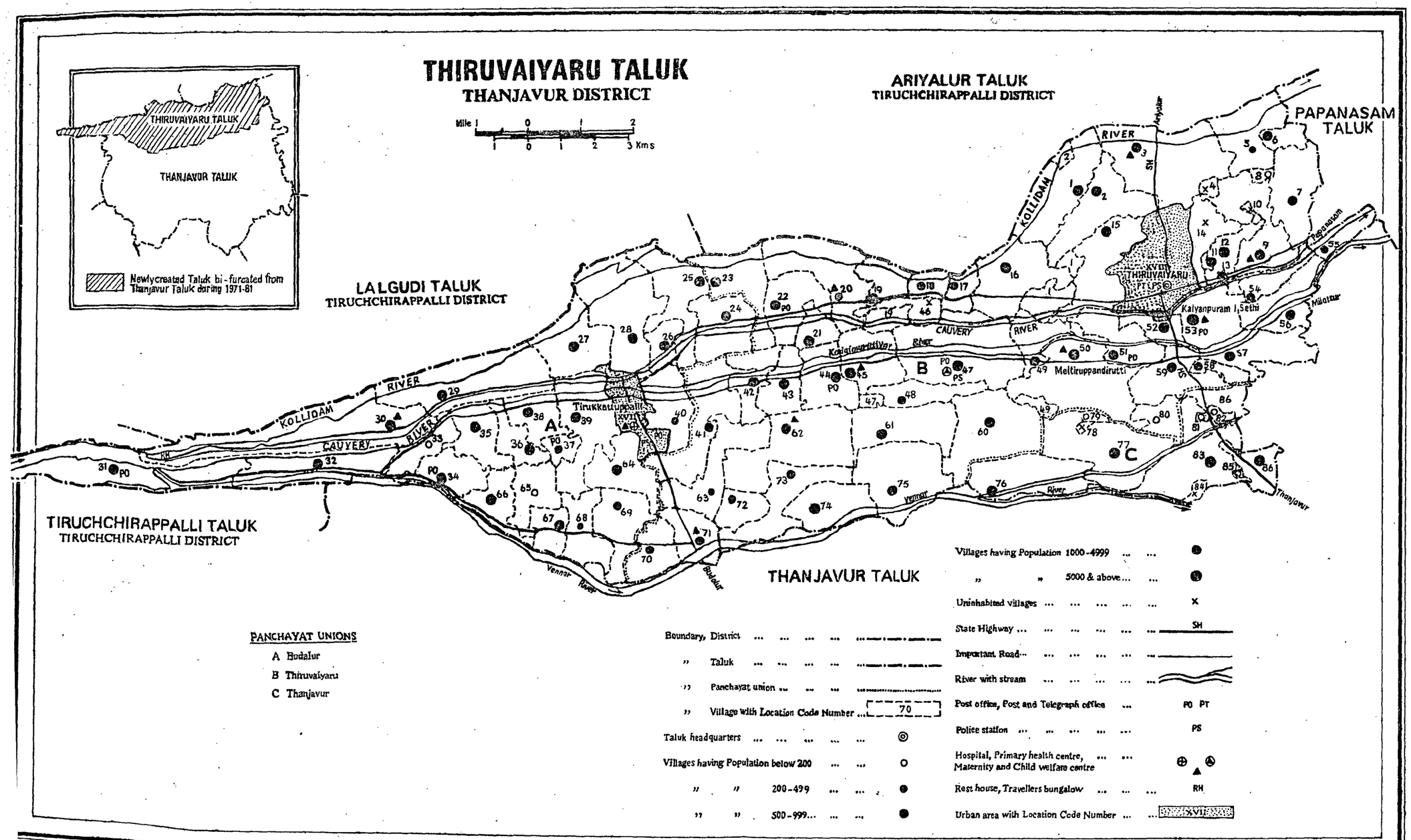

Based upon Survey of India map with the Permission of the Surveyor General of India.

© Government of India Copyright, 1985.

P. Z. Press, C.S.O., Madras, 5.

35	Agarappettai (Agarapetti)	263.71	322	328	1,427	1,716	711	271	255	..	..
36	Rajagiri	162.45	453	457	2,074	1,032	1,042	370	383	..	..
37	Ranganathapuram	73.08	131	131	525	280	245	83	84	..	..
38	Nemam	208.89	351	351	1,577	779	798	139	159	..	..
39	Palamaraneri	471.13	469	473	2,060	990	1,070	37	44	..	..
40 a/b	Ombattuveli	106.16	207	207	940	481	459	10	12	..	..
41 a/b	Venkatasamudram II Setti ..	16.92	187	197	1,146	499	647	..	..	..	..
41 b/b	Venkatasamudram II Setti ..	498.84	635	668	2,960	1,518	1,442	601	574	..	..
41	TOTAL ..	515.76	822	865	4,106	2,017	2,089	601	574	..	..
42	Mannarsamudram	210.84	227	227	1,004	494	510	72	63	..	..
43	Iswarankovilpathu	202.58	383	383	1,705	885	820	292	276	..	..
44	Koneri Rajapuram	239.46	533	544	2,442	1,252	1,190	223	196	..	..
45	Karuppur	297.16	408	408	1,812	904	908	229	225	..	..
46	Tulajendra Maharajapuram ..	55.78			Uninhabited						
47	Nedukkaveri	792.17	1,066	1,070	4,735	2,387	2,348	675	678	..	..
48	Kuli Mathur	192.40	220	224	947	461	486	138	152	..	..
49	Tiruvaam Poli	231.32	243	263	1,238	646	592	217	210	..	..
50	Mel Tiruppandurutti	674.25	1,696	1,753	8,154	3,972	4,182	701	737	..	..
51	Kil Tiruppandurutti	376.89	738	766	3,554	1,802	1,752	251	263	..	..
52a/c	Kalyanapuram	38.54	355	360	1,755	822	933	2	1	..	..
52c/c	Kalyanapuram	21.01			Uninhabited						
52	Total	59.55	355	360	1,755	822	933	2	1	..	..
53	Kalyanapuram I Setti	437.92	1,181	1,187	5,263	2,599	2,664	378	363	..	..
54	Uppukkachchipettai	243.17	153	159	759	372	387	69	80	..	..
55	Melauthamanallur	*	101	121	585	305	280	62	62	..	..
56	Tiruchchaturai	363.49	470	504	2,197	1,096	1,101	279	269	..	..
57	Kalyanapuram II Setti ..	426.72	498	513	2,330	1,159	1,171	123	148	..	..
58	Avikkarai	79.78	187	198	835	422	413	140	126	..	..
59	Kandiyur	300.70	881	899	4,349	2,182	2,167	393	382	..	..
60	Vellamperambur	587.65	304	329	1,809	1,034	775	419	331	..	..
61a/b	Aimbadumelagaram	232.93	232	232	1,121	571	550	107	103	..	..
61b/b	Aimbadumelagaram	157.50	111	126	609	313	296	50	41	..	..
61	Total	390.43	343	358	1,730	884	846	157	144	..	..
62	Varagur	597.31	501	518	2,383	1,193	1,190	525	564	..	..
63	Venkatasamudram I Setti ..	379.75	88	88	419	220	199	23	21	..	..
64	Diksha Samudram	294.76	336	336	1,381	684	697	252	250	..	..
65 a/b	Unjini	2.01	37	37	187	94	93	..	..	..	..
65 b/b	Unjini	222.47			Uninhabited						
65	Total	224.48	37	37	187	94	93	..	..	..	..
66	Mekalathur	231.63	215	218	1,118	565	553	227	222	..	..
67	Orattur	165.11	345	352	1,661	899	762	258	221	..	..
68	Natamangalam	259.08	73	73	330	156	174	152	168	..	..
69	Arkadu	273.01	138	138	646	337	309	86	79	..	..
70	Bhudaraya Nallur	293.72	191	198	950	480	470	100	95	..	..
71	Vinna Mangalam	256.28	200	230	942	462	480	95	103	..	..
72	Adanjiyur	161.14	122	122	537	276	261	84	76	..	..
73	Ammaiyagaram	388.01	201	205	932	480	452	197	192	..	..
74	Kalumangalam	348.22	231	243	1,121	573	548	75	80	..	..

VILLAGE PRIMARY CENSUS ABSTRACT.

7. THIRUVAIYARU TALUK

Location Code Number.	Name of Village.	Literates.		Main Workers. Total Main Workers. (I-IX).		Cultivators. (I).		Agricultural Labourers. (II).		Household Industry Manufacturing, Processing, Servicing and Repairs [V(a)]	
		Males	Females.	Males.	Females.	Males.	Females.	Males.	Females.	Males.	Females.
(1)	(2)	(13)	(14)	(15)	(16)	(17)	(18)	(19)	(20)	(21)	(22)
1	Kaduveli	863	479	763	241	181	3	506	227	3	1
2	Punavasal	667	450	584	198	150	21	372	169	4	..
3	Vilangudi	716	464	712	206	242	12	321	151	42	27
4	Tennancheri					Uninhabited.					
5	Okkakudi	122	67	136	66	40	1	81	63	2	..
6	Semmangudi	364	170	406	47	272	1	109	44	..	..
7	Peramur	928	404	874	222	372	6	390	196	34	18
8	Swayambachanallur	10	4	12	9	..	..	12	9	..	..
9	Tiruppayanam	566	338	583	279	183	26	254	228	9	4
10	Tingalur					Uninhabited.					
11 a/b	Kargudi	312	207	333	179	50	12	135	117	..	..
11 b/b	Kargudy					Uninhabited.					
11	Total	312	207	333	179	50	12	135	117	..	..
12	Rayampettai	427	232	546	236	113	6	333	212	7	..
13	Tingalur	87	51	105	14	53	4	45	10	..	..
14	Masappujaikkattalai					Uninhabited.					
15	Perumpuliyur	1,120	684	819	429	247	46	432	358	15	1
16	Vyduanathanpettai	791	472	810	376	183	45	431	267	37	47
17	Achanur	98	45	177	152	3	..	161	144	6	2
18	Vadugakkudi	230	131	208	147	78	19	64	106	1	
19	Mardvur	234	120	326	100	120	7	144	82	1	3
20	Sattanur	229	132	208	11	69	3	95	5	1	..
21	Valappakudi	552	185	654	243	368	62	242	177	7	1
22	Maharajapuram	16	235	622	429	147	36	409	382	14	2
23	Vanarangudi	370	201	415	239	192	24	199	213	12	..
24	Kuthur	381	235	351	154	95	15	197	135	3	1
25	Vittalapuram	282	155	314	155	118	14	136	125	2	1
26	Pavanamangalam	468	272	414	189	142	14	191	148	2	..
27 a/b	Alamelupuram	780	668	643	183	324	39	198	106	6	2
28	Vishnampettai	474	247	615	272	224	60	266	200	..	2
29	Tiruchinnampundi	377	208	560	61	276	..	248	59	4	..
30	Koviladi	1,193	759	1,001	344	449	137	272	169	61	16
31	Tohur	662	374	567	144	286	22	170	113	20	6
32	Padirikkudi	343	169	441	22	170	6	238	12	1	..
33	Mahadevapuram	64	31	54	27	3	..	48	27	..	..
34	Kachamangalam	499	291	477	197	120	7	303	186	12	4

35	Agarapettai	493	323	427	186	193	65	173	107	8	..
36	Rajagiri	721	459	472	19	213	12	181	2	4	..
37	Ranganathapuram	178	81	179	101	67	21	89	75	..	..
38	Nemam	518	341	433	39	128	3	234	31	8	..
39	Palamarneri	647	394	596	157	206	4	304	139	4	..
40 a/b	Ombattuveli	362	306	260	69	42	1	64	31	5	12
41 a/b	Venkatasamudram II Setti	350	487	261	18	24	..	31	5	15	3
41-b/b	Venkatasamudram IISetti	988	518	910	356	211	45	540	270	8	5
	Total	1,338	1,005	1,171	374	235	45	571	275	23	8
42	Mannarsamudram	284	167	285	84	31	2	179	72	3	2
43	Iswarankovilpatthu	494	295	511	137	82	..	301	135	4	..
44	Koneri Rajapuram	784	480	726	264	197	11	250	218	19	..
45	Karuppur	559	326	516	282	92	17	263	239	11	6
46	Tulajendra Maharajapuram				Uninhabited.						
47	Nadukkaveri	1,229	702	1,348	432	319	7	751	405	19	4
48	Kuli Mathur	245	133	262	121	61	6	133	108	..	..
49	Tiruvalam Peli	329	162	378	189	43	31	230	145	16	6
50	Mel Tiruppandurutti	2,631	1,901	2,175	636	257	22	1,239	558	56	17
51	Kilkiruppanduratti	1,022	578	1,098	367	215	18	589	268	12	1
52a/c	Kalyanapuram	570	504	414	53	42	..	140	26	4	13
52c/c	Kalyanapuram				Uninhabited						
52	Total	570	504	414	53	42	..	140	26	4	13
53	Kalyanapuram I Setti	1,542	989	1,382	347	258	3	650	285	4	3
54	Uppukkachchipettai	212	94	231	81	103	11	109	68	..	..
55	Malavthaamanallur	167	80	193	3	78	2	104	..	..	..
56	Tiruchchatturai (Tiruchotruthurai)	517	259	674	145	184	27	362	59	16	21
57	Kalyanapuram II Setti	690	391	693	232	232	32	389	186	7	6
58	Avikkarai	198	115	259	179	41	5	190	162	4	..
59	Kandiyur	1,446	1,089	1,194	311	160	10	314	229	163	33
60	Vellamperambur	702	289	437	200	146	11	250	181	2	3
61a/b	Aimbadumelagaram	415	273	361	31	252	1	93	30	5	..
61b/b	Aimbadumelagaram	205	119	201	32	130	4	60	25	3	..
61	Total	620	392	562	63	382	5	153	55	8	..
62	Varagur	740	492	705	388	210	8	428	362	1	2
63	Venkatasamudram I Setti	157	70	123	16	44	1	70	15	..	..
64	Diksha Samudram	430	278	441	260	117	4	293	254	..	..
65a/b	Unjini	61	56	54	3	40	2	13	1	..	..
65b/b	Unjini				Uninhabited						
65	Total	61	56	54	3	40	2	13	1	..	..
66	Mekalathur	369	215	280	125	117	15	111	98	9	1
67	Orattur	655	301	440	160	199	13	154	138	16	1
68	Nattamangalam	102	50	81	15	34	4	43	11	..	..
69	Arkadu	229	122	150	20	86	3	56	17	..	..
70	Bhudarayanallur	338	174	274	8	121	1	144	7	..	..
71	Vinnamangalam	282	130	294	13	196	2	75	8	..	..
72	Adanjiyur	200	132	168	36	55	1	87	31	..	..
73	Ammaiyagaram	323	180	314	116	148	7	130	98	5	4
74	Kalumangalam	401	220	361	77	192	2	134	71	2	..

VILLAGE PRIMARY CENSUS ABSTRACT.

7, THIRUVAIYARU TALUK

Location Code Number.	Name of Village.	Main Workers. Other Workers [III, IV, V (b) & VI to IX]. Males.	Main Workers. Other Workers [III, IV, V (b) & VI to IX]. Females.	Marginal Workers. Males.	Marginal Workers. Females.	Non-Workers. Males.	Non-Workers. Females.
(1)	(2)	(23)	(24)	(25)	(26)	(27)	(28)
1	Kaduveli	73	10	57	322	622	867
2	Punavasal	58	8	15	69	330	655
3	Vilangudi	107	16	12	125	429	825
4	Tennancheri			Uninhabited.			
5	Okkakudi	13	2	4	18	66	131
6	Semmangudi	25	2	..	19	202	546
7	Peramur	78	2	33	80	586	1,154
8	Swayambachanallur	..	..	..	9	10	7
9	Tiruppayanam	137	21	17	25	398	684
10	Tingalur			Uninhabited.			
11 a/b	Kargudi	148	50	..	..	203	399
11 b/b	Kargudi			Uninhabited.			
11	Total	148	50	—	—	203	399
12	Rayampettai	93	18	26	21	352	673
13	Tingalur	7	..	9	4	61	167
14	Masappujaikkattalai			Uninhabited.			
15	Perumpuliyur	125	24	3	6	756	1,066
16	Vydyanathanpettai	159	17	18	17	470	932
17	Achanur	7	6	1	12	104	146
18	Vadugakkudi	65	22	23	11	118	210
19	Maruvur	61	8	4	76	215	366
20	Sattanur	43	3	26	87	188	328
21	Valappakudi	37	3	4	33	349	710
22	Maharajapuram	52	9	1	1	401	570
23	Vanarangudi	12	2	1	1	290	490
24	Kuthur	56	3	..	8	232	432
25	Vittalapuram	58	15	..	..	239	401
26	Pavanamangalam	79	27	13	..	259	471
27 a/b	Alamelupuram	115	36	66	167	501	1,011
28	Vishnampettai	125	10	18	121	458	715
29	Tiruchinnampundi	32	2	29	50	342	842
30	Koviladi	219	22	11	94	658	1,282
31	Tohur	91	3	..	1	423	816
32	Padirikkudi	32	4	8	97	259	546
33	Mahadevapuram	3	..	..	..	43	74
34	Kachamangalam	42	..	..	..	251	572

35	Agarappettai	53	14	..	1	289	524
36	Rajagiri	74	5	..	..	560	1,023
37	Ranganathapuram	23	5	..	..	101	144
38	Nemam	63	5	16	20	330	739
39	Palamarneri	82	14	..	94	394	819
40 a/b	Ombattuveli	149	25	3	1	218	389
41 a/b	Venkatasamudram II Setti	191	10	14	2	224	627
41 b/b	Venkatasamudram II Setti	151	36	14	29	594	1,057
41	Total	342	46	28	31	818	1,684
42	Mannarsamudram	72	8	3	..	206	426
43	Iswarankovilpathu	124	2	1	1	373	682
44	Koneri Rajapuram	260	25	27	60	499	866
45	Karuppur	150	20	18	27	370	599
46	Tulajendra Maharajapuram		Uninhabited				
47	Nedukkaveri	259	16	14	198	1,025	1,718
48	Kuli Mathur	68	7	26	33	173	332
49	Tiruvalam Poli	89	7	..	2	268	401
50	Meltiruppandurutti	623	39	17	9	1,780	3,537
51	Kiltiruppandurutti	282	80	..	2	704	1,383
52a/c	Kalyanapuram	228	14	10	2	398	878
52c/c	Kalyanapuram		Uninhabited				
52	Total	228	14	10	2	398	878
53	Kalyanapuram I Setti	470	56	79	52	1,132	2,265
54	Uppukkachchipettai	19	2	..	1	141	305
55	Melauthaamanallur	11	1	..	2	112	275
56	Tiruchchatturai	112	38	10	9	412	947
57	Kalyanapuram II Setti	65	8	..	31	466	908
58	Avikkarai	24	6	..	..	163	234
49	Kandiyur	557	36	1	94	987	1,762
60	Vellamperambur	39	5	..	..	597	575
61a/b	Aimbadumelagaram	11	..	..	61	210	458
61b/b	Aimbadumelagaram	8	3	..	15	112	249
61	Total	19	3	..	76	322	707
62	Varagur	66	16	5	32	483	770
63	Venkatasamudram I Setti ..	9	..	..	..	97	183
64	Diksha Samudram	31	2	..	..	243	437
65a/b	Unjini	1	..	..	..	40	90
65b/b	Unjini		Uninhabited				
65	Total — — —	1	...	...	...	40	90
66	Mekalathur	43	11	..	..	285	428
67	Orattur	71	8	40	17	419	585
68	Nattamangalam	4	...	9	19	66	140
69	Arkadu	8	...	26	97	161	192
70	Bhudaraya Nallur	9	...	1	...	205	462
71	Vinna Mangalam	23	3	..	...	168	467
72	Adanjiyur	26	4	..	...	108	225
73	Ammaiyagaram	31	7	..	..	166	336
74	Kalumangalam	33	4	16	129	196	342

VILLAGE PRIMARY CENSUS ABSTRACT.

7. THIRUVAIYARU TALUK.

Location Code Number.	Name of Village	Area of Village in Hectares	No. of Occupied Residential Houses.	No. of House-holds.	Total Population (including Institutional and Houseless Population).			Scheduled Castes.		Scheduled Tribes.	
					Persons.	Males.	Females.	Males.	Females.	Males	Females
(1)	(2)	(3)	(4)	(5)	(6)	(7)	(8)	(9)	(10)	(11)	(12)
75	Allur	528.61	408	452	1,952	1,019	933	308	290	..	..
76	Tenperambur	432.24	359	377	1,818	928	890	366	322	..	..
77a/b	Nagathi	340.19	265	279	1,199	631	568	221	200	..	..
77b/b	Nagathi	229.40	191	191	820	398	422	127	122	..	..
77	Total	569.59	456	470	2,019	1,029	990	348	322	..	..
78	Brahadiswaankovil Tottam (Inam)	9.26				Uninhabited.					
79	Idaikkorai	18.73	5	5	27	14	13	5	2	..	..
80	Karur	46.50	8	8	38	22	16	..	..	..	..
81	Sengalunir Tottam	17.84	1	1	4	3	1	4	..	..	..
82	Arasurchinavusahib Thottam ..	18.76	2	2	7	4	3	h	3	..	..
83	Rajendram	578.40	602	628	2,703	1,376	1,327	415	403	..	..
84	Seshanarayanantottam ..	4.84				Uninhabited					
85	Kalayabhanu Rajatottam ..	11.24	2	2	8	5	3	5	3	..	..
86	Manakkarambai	396.62	525	543	2,459	1,251	1,208	299	296	..	..
	TALUK RURAL TOTAL ..	26,14400	28,895	29,847	123,631	66,987	66,644	16,720	16,545	17	19

* Area figure included under L.C. No. 54.

Location Code Number.	Name of Village	Literate.		Main Workers: Total Main Workers (I-IX)		Cultivators (I)		Agricultural Labourers (II)		Household Industry—Manufacturing, Processing Servicing and Repairs [V(a)]	
		Males.	Females	Males.	Females	Males	Females	Males.	Females.	Males.	Females
(1)	(2)	(13)	(14)	(15)	(16)	(17)	(18)	(19)	(20)	(21)	(22)
75	Allur	551	234	623	140	269	15	319	120	5	2
76	Tenperambur	393	178	532	123	299	1	178	121	..	..
77a/b	Nagathi	406	209	399	112	139	4	200	99	..	..
77b/b	Nagathi	294	190	228	99	83	8	134	86	1	..
77	Total	700	399	627	211	222	12	334	185	1	..
78	Brahadiswaran kovil Tottam ..				Uninhabited.						
79	Idaikkorai	11	5	8	6	..	..	8	6	..	..
80	Karur	9	3	8	6	..	..	8	6	..	..
81	Sengalunir Tottam	..	..	2	1	..	..	2	1	..	..
82	Arasurchinnaavusahib Thottsm ..	2	1	1	2	..	..	1	2	..	..
83	Rajendram	814	468	747	436	197	24	396	391	8	4
84	Seshanarayanan Tottam ..				Uninhabited.						
85	Kalayabhanu Rajathottam ..	..	1	2	..	..	..	2	..	..	..
86	Manakkarambai	905	576	710	172	154	8	305	125	13	..
	TALUK RURAL TOTAL ..	40,896	24,620	38,551	12,976	11,977	1,142	18,505	10,567	766	306

7. THIRUVAIYARU TALUK

L.C. No.	Name of Village.	Main Workers. Other Workers [III, IV, V(b) & VI to IX] Males.	Main Workers. Other Workers [III, IV, V(b) & VI to IX] Females.	Marginal Workers. Males.	Marginal Workers. Females.	Non-Workers Males.	Non-Workers Females.
(1)	(2)	(23)	(24)	(25)	(26)	(27)	(28)
75	Allur	30	3	18	106	378	687
76	Tenperambur	55	1	..	..	396	767
77a/b	Nagathi	60	9	..	..	232	456
77b/b	Nagathi	10	5	..	43	170	280
77	Total	70	14	..	43	402	736
78	Brahadiswarankovi Tottam (in-am)		Uninhabited				
79	Idaikkorai	..	..	..	..	6	7
80	Karur	..	..	..	..	14	10
81	Sengalunir Tottam	..	..	..	..	1	..
82	Arasurchinnavusahib Thottam	..	..	..	..	3	1
83	Rajendram	..	17	33	80	596	811
84	Seshanarayanan Tottam	..	..	..	..	3	3
85	Kalayabhanuraja Tottam	146	39	19	23	522	1,013
86	Manakkarambai	..	..	..	..	..	..
	TALUK URBAN TOTAL	7,303	961	819	2,766	27,617	50,902

Foot Note —

1. L.C. No. 27 b/b Alamelupuram is included in XVII Tirukkattuppalli (P)
2. L.C. No. 40 b/b Ombattuveli is included in XVII Tirukkattuppalli (P)
3. Entire 23 Tirukkattuppalli village is included in XVII Tirukkattuppalli (P).
4. L.C. No. 52 b/c Kalyanapuram is included in XVIII Thiruvaiyaru (P).
5. Entire 74 Thiruvaiyaru village is included in XVIII Thiruvaiyaru (P)
6. Entire 74/1 Kuruppur village is included in XVIII Thiruvaiyaru (P)
7. Entire 74/2 Paradhikkudi village is included in XVIII Thiruvaiyaru (P).

* Area figure included under L.C. No. 54.

ANNEXE.

STATEMENT SHOWING THE REVENUE VILLAGES AND THEIR CONSTITUENT PANCHAYATS

7. THIRUVAIYARU TALUK.

L.C. No.	*Name of Village.*	*Name of Panchayat in which included with alphabetical indications where there are other Segment(s).*	*Cross reference for the other Segment(s) of Panchayat.*
(1)	(2)	(3)	(4)
1	Kaduveli	Kaduveli	..
2	Punavasal	Punavasal	..
3	Vilangudi	Vilangudi	..
4	Thenancheri	Semmangudi a/c	6 for b/c 8 for c/c
5	Olkakudi	Peramur a/b	7 for b/b
6	Semmangudi	Semmangudi b/c	4 for a/c 8 for c/c
7	Peravur	Peravur b/b	5 for a/b
8	Swayambachchanallur	Semmangudi c/c	6 for b/c 4 for a/c
9	Tiruppayanam	Tiruppayanam a/b	10 for b/b
10	Tingalur	Tiruppayanam b/b	9 for a/b
11a/b	Karkudi	Karkudi	..
11b/b	Karkudi	Kargudi (Portion) b/b Thillaisthanam	15 for a/b
12	Rayampettai	Rayampettai b/c	12 for a/c 14 for c/c
13	Tingalur	Ramayanpettai b/c	12 for a/c 14 for c/c
14	Masappujaikkattalai	Rayampettai c/c	12 for a/c 13 for b/c
15	Perumpuliyur	Thillaisthanam a/b	11 b/b for b/b
16	Vydyanathappettai	Vydyanathampettai a/b	17 for b/b
17	Achchanur	Vydyanathampettai b/b	16 for a/b
18	Vadugakudi	Vadugakudi	..
19	Maruvur	Maruvur a/b	46 for b/b
20	Sattanur	Sattanur	..
21	Valappakudi	Valappakudi	..
22	Maharajapuram	Maharajapuram	..
23	Vanarangudi	Vanarangudi	..
24	Kuttur	Kuttur	..
25	Vithalapuram	Vithalapuram	..
26	Pavanamangalam	Pavanamangalam	..
27a/b	Alamelupuram	Alamelupuram	..
28	Visunampettai	Visunampettai	..
29	Tiruchchinnampundi	Tiruchchinnampundi	..
30	Koviladi	Koviladi	..
31	Tohur	Tohur	..
32	Padirikkudi	Padirikkudi	..
33	Mahadevapuram	Kachchamangalam a/b	34 for b/b
34	Kachchamangalam	Kachchamangalam b/b	33 for a/b
35	Agarapettai	Agarapettai	..
36	Rajagiri	Rajagiri a/b	65 a/b for b/b
37	Renganathapuram	Renganathapuram a/b	65 b/b for b/b
38	Menam	Menam	..
39	Palanarmeri	Palanarmeri	..
40a/b	Ombuttuveli	Maikkelpatti a/b	41 a/b for b/b
41a/b	Venkatasamudram	Maikkelpatti b/b	40 b/b for a/b
41b/b	Venkatasamudram 2nd Setti	Venkatasamudram a/b	63 for b/b
42	Mannarsamudram	Mannarsamudram a/b	43 for b/b
43	Iswarankovilpattu	Mannarsamudram b/b	42 for a/b

ANNEXE.

STATEMENT SHOWING THE REVENUE VILLAGES AND THEIR CONSTITUENT PANCHAYATS

7. THIRUVAIYARU TALUK.

L. C. No.	*Name of Village.*	*Name of Panchayat in which included with alphabetical indications where there are other Segment (s).*	*Cross reference for the other segment(s) of Panchayat.*
(1)	(2)	(3)	(4)
44	Konerirajapuram	Konerirajapuram	..
45	Karumpur	Karumpur	.
46	Tulajendra Maharajapuram	Maruvur b/b	19 for a/b
47	Madukkaveri	Madukkaveri	..
48	Kulimattur	Kulimattur	.
49	Triuvalampoli	Tiruvalampoli	.
50	Meltiruppandirutti	Meltiruppandirutti	..
51	Kiltiruppandirutti	Kiltiruppandirutti	..
52a/c	Kalyanapuram	Kalyanapuram	52 b/c in Thiruvaiyaru (P)
52c/c	Kalyanapuram	Kandiyur c/c	59 for a/c 80 for b/c
53	Kalyananapuram I Setti	Kalyanapuram I Setti	..
54	Uppukkachchippattai	Uppukkachchippattai a/b	55 for b/b
55	Melauthamanallur	Uppukkachchippattai b/b	54 for a/b
56	Tiruchchatturai	Tiruchchatturai	.
57	Kalyanapuram II Setti	Kalyanapuram II Setti	..
58	Avikkarai	Avikkarai	.
59	Kandiyur	Kandiyur a/c	52 c/c for c/c 80 for b/c
60	Vellamperambur	Vellamperambur	.
61a/b	Aimbadumelagaram	Aimbadumelagaram	..
61b/b	Aimbudumelagaram	Kadambangudi	..
62	Varagur	Varagur	.
63	Venkatasamudram I Setti	Venkatesamudram b/b	41 b/b for a/b
64	Dikshasamudram	Dikshasamudram	..
65a/b	Unjini	Rajagiri b/b	..
65b/b	Unjuni	Renganathapuram b/b	36 for a/b 37 for a/b
66	Makalattur	Makalattur	..
67	Orattur	Nattamangalam b/b	..
68	Nattamangalam	Nattamangalam a/b	68 for a/b
69	Arkadu	Arkadu	67 for b/b
70	Bhutarayanallur	Bhutarayanallur	..
71	Vinnamangalam	Vinnamangalam	..
72	Adanjur	Ammaiyagaram a/b	..
73	Ammaiyagaram	Ammaiyagaram b/b	73 for b/b 72 for a/b
74	Kalumangalam	Kalumangalam	..
75	Allur	Allur	.
76	Tenperambur	Tenperambur	.
77a/b	Nagatti	Nagatti	..
77b/b	Nagatti	Umayavalarcadu a/c	78 for b/c 79 for c/c
78	Inam Prakadiswaram Kovil Tottam	Umayavalarcadu b/c	77 b/b for a/c 79 for c/c
79	Idaikkorrai	Umayavalarcadu c/c	78 for b/c 77 b/b for a/c
80	Karur	Kandiyur b/c	59 for a/c 52 for c/c

ANNEXE

STATEMENT SHOWING THE REVENUE VILLAGES AND THEIR CONSTITUENT PANCHAYATS

7. THIRUVAIYARU TALUK

L.C. No.	*Name of Village.*	*Name of Panchayat in which included with alphabetical indications where there are other Segment(s).*	*Cross reference for the other segment(s) of Panchayat.*
(1)	(2)	(3)	(4)
81	Sengalunirtottam	Rajendram a/e	82 for b/e 83 for c/e 84 for d/e 85 for e/e
82	Arasur Chinna Avesahib Tottam	Rajendram b/e	81 for a/e 83 for c/e 84 for d/e 85 for e/e
83	Rajendram	Rajendram c/e	81 for a/e 82 for b/e 84 for d/e 85 for e/e
84	Seshanarayanatottam	Rajendram d/e	81 for a/e 82 for b/e 83 for c/e 85 for e/e
85	Kalayabhanurajatottam	Rajendram e/e	81 for a/e 82 for b/e 83 for c/e 84 for d/e
86	Manakkarambai	Manakkarambai b/b	20 a/b for a/b in Thanjavur taluk

URBAN PRIMARY CENSUS ABSTRACT.

7. THIRUVAIYARU TALUK

Location Code Number.	Name of Town/Ward	Area of Town/Ward in Km²	Number of Occupied Residential Houses.	Number of House-holds.	Total Population (including Institutional and Houseless Population). Persons.	Males.	Females.	Scheduled Castes. Males.	Females.	Scheduled Tribes. Males.	Females.
(1)	(2)	(3)	(4)	(5)	(6)	(7)	(8)	(9)	(10)	(11)	(12)
XVII	**Tirukkattuppalli (P)**										
	Ward No. 1	..	145	148	689	333	356	104	116	..	..
	Ward No. 2	..	180	183	794	381	413	18	17	..	..
	Ward No. 3	..	238	238	1,113	564	549	27	22	..	..
	Ward No. 4	..	185	185	941	465	476	1	..	..	..
	Ward No. 5	..	159	164	802	402	400	..	..	..	..
	Ward No. 6	..	181	181	882	428	454	..	..	..	..
	Ward No. 7	..	163	163	795	385	410	..	..	..	..
	Ward No. 8	..	167	173	950	566	384	13	10	..	..
	Ward No. 9	..	198	201	979	539	440	129	76	..	..
	Ward No. 10	..	167	180	878	434	444	13	14	..	..
	Ward No. 11	..	173	173	903	466	437	20	24	..	..
	Ward No. 12	..	205	205	941	476	465	86	115	..	..
	Ward No. 13	..	146	147	680	352	328	..	..	..	..
	Ward No. 14	..	155	155	652	328	324	266	266	..	..
	Town Total	4.79	2,462	2,496	11,999	6,119	5,880	677	660	..	..
XVIII	**Thiruvaiyaru (P)**										
	Ward No. 1	..	169	169	742	359	383	122	131	..	..
	Ward No. 2	..	199	210	903	435	468	172	192	..	..
	Ward No. 3	..	180	197	847	453	394	14	13	22	17
	Ward No. 4	..	234	242	1,149	570	579	22	21	..	..
	Ward No. 5	..	174	215	1,104	484	620	9	17	..	..
	Ward No. 6	..	226	247	1,046	506	540	..	..	..	..
	Ward No. 7	..	244	248	1,359	585	774	..	3	..	..
	Ward No. 8	..	307	314	1,371	665	706	306	347	..	..
	Ward No. 9	..	154	188	880	439	441	1	5	..	..
	Ward No. 10	..	161	205	1,069	593	476	65	..	..	..
	Ward No. 11	..	207	210	1,074	559	515	7	4	..	..
	Ward No. 12	..	161	194	994	508	486	...	..	..	..
	Ward No. 13	..	88	122	513	240	273	3	5	..	..
	Ward No. 14	..	223	231	962	481	481	202	202	..	..
	Town Total	5.61	22,77	2,992	14,013	6,877	7,136	923	940	22	17
	TALUK URBAN TOTAL	**10.40**	**5,189**	**5,488**	**26,012**	**12,996**	**13,016**	**1,600**	**1,600**	**22**	**17**

Location Code Number.	Name of Town/Ward.	Literates. Males.	Females.	Main Workers. Total Main Workers (I-IX) Males.	Females.	Cultivators. (I) Males.	Females.	Agricultural Labourers. (II) Males.	Females.	Household Industry-Manufacturing, Processing, Servicing and Repairs [V (a)] Males.	Females.
(1)	(2)	(13)	(14)	(15)	(16)	(17)	(18)	(19)	(20)	(21)	(22)
XVII	**Tirukkattuppalli (P)**										
	Ward No. 1	30	167	180	45	59	2	48	37	1	2
	Ward No. 2	278	180	206	92	36	2	47	56	9	9
	Ward No. 3	394	254	301	29	11	..	21	1	6	7
	Ward No. 4	388	292	230	25	26	2	1	..	3	2
	Ward No. 5	353	313	178	22	26	..	2	..	.	2
	Ward No. 6	328	264	202	32	35	7	16	8	5	4
	Ward No. 7	286	196	175	13	82	2	31	3	7	2
	Ward No. 8	438	193	183	41	12	4	98	28	1	..
	Ward No. 9	370	179	251	50	17	..	54	15	10	9
	Ward No. 10	297	215	244	61	4	..	17	16	2	4
	Ward No. 11	365	226	237	60	20	3	44	27	11	8
	Ward No. 12	371	262	198	43	20	..	48	27	2	1
	Ward No. 13	240	184	202	15	27	..	27	..	3	1
	Ward No. 14	151	87	159	84	23	15	106	65	5	2
	Town Total	4,489	3,012	2,946	612	398	37	560	283	65	53
XVIII	**Thiruvaiyaru (P)**										
	Ward No. 1	201	139	207	108	90	13	85	86	..	..
	Ward No. 2	231	115	249	3	48	..	119	2	2	1
	Ward No. 3	326	193	234	34	27	2	26	8	3	4
	Ward No. 4	498	435	258	35	28	..	10	7	10	6
	Ward No. 5	403	495	202	57	18	..	5	..	1	1
	Ward No. 6	405	384	225	30	14	..	..	.	16	2
	Ward No. 7	432	488	259	22	15	..	4	1	9	3
	Ward No. 8	339	217	332	43	30	5	172	20	..	..
	Ward No. 9	356	285	216	29	12	..	1	..	5	5
	Ward No. 10	526	328	236	24	14	1	3	..	..	3
	Ward No. 11	465	332	282	22	11	1	9	..	6	..
	Ward No. 12	423	362	243	20	15	..	3	1	..	2
	Ward No. 13	150	120	124	26	19	3	12	6	..	2
	Ward No. 14	319	216	252	107	6	1	91	79	2	3
	Town Total	5,074	4,109	3,319	560	347	26	540	210	54	32
	TALUK URBAN TOTAL	**9,563**	**7,121**	**6,265**	**1,172**	**745**	**63**	**1,100**	**493**	**119**	**85**

URBAN PRIMARY CENSUS ABSTRACT

7. THIRUVAIYARU TALUK.

Location Code Number.	Name of Town/Ward.	Main Workers — Other Workers [III IV, V (b) & VI to IX] — Males.	Main Workers — Other Workers — Females.	Marginal Workers. — Males.	Marginal Workers. — Females.	Non-Workers. — Males.	Non-Workers. — Females
(1)	(2)	(23)	(24)	(25)	(26)	(27)	(28)
XVII	**Tirukkattuppalli (P)**						
	Ward No. 1	72	4	..	..	153	311
	Ward No. 2	114	25	18	9	157	312
	Ward No. 3	263	21	..	..	263	520
	Ward No. 4	200	21	..	1	235	450
	Ward No. 5	150	20	..	1	224	377
	Ward No. 6	146	13	7	2	219	420
	Ward No. 7	55	6	..	..	210	397
	Ward No. 8	72	9	4	..	379	343
	Ward No. 9	170	26	..	1	288	389
	Ward No. 10	221	41	4	3	186	380
	Ward No. 11	162	22	..	..	229	377
	Ward No. 12	128	15	23	20	225	402
	Ward No. 13	145	14	..	1	150	312
	Ward No. 14	25	2	33	47	136	193
	Town Total ..	1,923	239	89	85	3,084	5,183
XVIII	**Thiruvaiyaru (P)**						
	Ward No. 1	32	9	..	1	152	274
	Ward No. 2	80	..	35	171	151	294
	Ward No. 3	178	20	21	5	198	355
	Ward No. 4	210	22	..	..	312	544
	Ward No. 5	178	56	7	..	275	563
	Ward No. 6	195	28	2	..	279	510
	Ward No. 7	231	18	9	11	317	741
	Ward No. 8	130	18	14	103	319	560
	Ward No. 9	198	24	12	4	211	408
	Ward No. 10	219	20	12	2	345	450
	Ward No. 11	256	21	..	1	277	492
	Ward No. 12	225	17	3	1	262	465
	Ward No. 13	93	15	2	..	114	247
	Ward No. 14	153	24	..	2	229	372
	Town Total ..	2,378	292	117	301	3,441	6,275
	TALUK URBAN TOTAL ..	**4,301**	**531**	**206**	**386**	**6,525**	**11,458**

FOOT NOTE :

List of villages included in each town.

L. C. No.	Name of Town.	L. C. No.	Name of Villages included.
(1)	(2)	(3)	(4)
XVII	Tirukkattuppalli	27 b/b	Alamelupuram.
		40 b/b	Ombattuveli
		23	Tirukkattuppalli
XVIII	Thiruvaiyaru	52 b/c	Kalyanapuram
		74	Thiruvaiyaru
		74/1	Karuppur
		74/2	Paruthikkudi

URBAN PRIMARY CENSUS ABSTRACT

APPENDIX.

Total Scheduled Caste and Scheduled Tribe Population—Urban Blockwise.

7. THIRUVAIYARU TALUK

Location Code Number.	Name of Town/Ward/Urban Block.		Total Population.	Scheduled Castes.	Scheduled Tribes.
(1)	(2)		(3)	(4)	(5)
		E.B. No.			
XVII.	THIRUKKATTUPPALLI (P)				
	Ward 1	224	689	220	..
	Ward 2	210	794	35	..
	Ward 3	211	597	12	..
		212	516	37	..
	Total		1,113	49	..
	Ward 4	213	941	1	..
	Ward 5	214	478	..	..
		215	324	.	..
	Total		802	..	..
	Ward 6	216	882	..	..
	Ward 7	217	795	..	..
	Ward 8	218	950	23	..
	Ward 9	219	979	205	..
	Ward 10	220	878	27	..
	Ward 11	225	903	44	..
	Ward 12	221	941	201	..
	Ward 13	222	680	..	..
	Ward 14	223	652	532	..
	Town Total		11,999	1,337	..
XVIII.	THIRUVAIYARU (P)				
	Ward 1	249	742	253	..
	Ward 2	226	903	364	..
	Ward 3	227	847	27	39
	Ward 4	228	603	43	..
		229	546	..	..
	Total		1,149	43	..
	Ward 5	230	270	..	..
		231	834	26	..
	Total		1,104	26	..
	Ward 6	232	525	..	..
		233	521	..	..
	Total		1,046	..	..
	Ward 7	234	621	..	..
		235	738	3	..
	Total		1,359	3	..
	Ward 8	236	622	496	..
		237	749	157	..
	Total		1,371	653	..

URBAN PRIMARY CENSUS ABSTRACT

APPENDIX.

Total, Scheduled Caste and Scheduled Tribe Population—Urban Blockwise.

7. THIRUVAIYARU TALUK.

Location Code Number.	Name of Town/Ward/Urban Block.		Total Population.	Scheduled Caste.	Scheduled Tribes.
(1)	(2)		(3)	(4)	(5)
XVIII.	THIRUVAIYARU (P)				
		E.B. No.			
	Ward 9	238	880	6	..
	Ward 10	239	389	..	..
		240	680	65	..
	Total		1,069	65	..
	Ward 11	241	733	11	..
		242	341	..	..
	Total		1,074	11	..
	Ward 12	243	444	..	..
		244	550	..	..
	Total		994	..	..
	Ward 13	245	513	8	..
	Ward 14	246	420	..	..
		247	542	404	..
		248		Uninhabited.	
	Total		962	404	..
	Town Total		14,013	1,863	39

8. THANJAVUR TALUK

ALPHABETICAL LIST OF VILLAGES

8. THANJAVUR TALUK.

Serial Number.	Name of Village.	L. C. No.
(1)	(2)	(3)
61	Sakkaraisamantam	17
62	Sanurapatti	52
63	Sengippatti	77
64	Siralur	15
65	Sinnampattu	82
66	Solagampatti	3
67	Surakkottai	63
68	Surakkudippatti	48
69	Tandangorai	24
70	Tirukkanurpatti	73
71	Tirumalaisamudram	76
72	Tiruvedukudi	22
73	Tittai	30
74	Tottakkadu	27
75	Tundarayanpadi	6
76	Valamirankottai	65
77	Vallampudur Setti	75
78	Vallamterku Setti	74
79	Vallamvadakkusetti	56
80	Vannarappettai	40
81	Velur	19
82	Vendayampatti	47
83	Vennalodai	16
84	Vilar	61
85	Viramarsampettai	43

VILLAGE PRIMARY CENSUS ABSTRACT

VILLAGE PRIMARY CENSUS ABSTRACT.

8. THANJAVUR TALUK

Location Code Number.	Name of Village.	Area of Village in Hectares.	Number of Occupied Residential Houses.	Number of Households.	Total population (including Institutional and Houseless Population). Persons.	Males.	Females.	Scheduled Castes. Males.	Females.	Scheduled Tribes. Males.	Females.
(1)	(2)	(3)	(4)	(5)	(6)	(7)	(8)	(9)	(10)	(11)	(12)
1	Indalur	782.71	348	348	1,568	789	779	216	225	..	..
2	Kadanbangudi	288.47	216	218	1,003	502	501	13	8	..	..
3	Solagampatti	874.26	331	335	1,351	676	675	187	190	..	..
4	Marneri	426.79	367	380	1,689	841	848	192	206	..	..
5	Kangiyampatti	1205.84	484	487	2,009	1,018	991	341	336	..	..
6	Tundarayanpadi	296.33	188	210	947	485	462	117	113	..	..
7	Budalur	827.96	1,017	1,022	4,824	2,460	2,364	433	425	5	9
8	Kovilpattu	428.51	445	445	2,007	1,008	999	318	318	..	..
9	Chittirakkudi	822.44	479	480	2,808	1,618	1,190	344	273	..	..
10	Rayandur	589.91	369	369	1,561	784	777	441	418	..	..
11	Kalivirayampettai	553.00	287	290	1,333	653	680	84	82	..	..
12	Perambur 2nd Sethi	835.44	371	371	1,849	919	930	157	161	6	..
13	Perambur 1st Sethi	329.48	451	451	1,980	985	995	810	833	..	..
14	Pillaiyarnatham	685.37	401	401	1,832	930	902	171	177	..	..
15	Siralur	295.76	192	192	819	423	396	175	171	..	..
16	Vennalodai	197.05	59	59	235	116	119	101	101	..	..
17a/b	Sakkaraisamantam	325.37	195	195	840	423	417	187	160	..	..
17b/b	Sakkaraisamantam	..	176	176	724	367	357	156	145	..	..
17	Total	325.37	371	371	1,564	790	774	343	305	..	..
18	Palliyeri	236.20	113	113	475	239	236	23	21	..	..
19a/b	Velur	338.08	107	107	500	232	268	192	223	..	..
20a/b	Palliagraharam	258.59	111	111	432	204	228	154	183	..	..
21	Narasanayakapuram	325.98	285	288	1,314	654	660	326	361	..	..
22	Tiruvedukudi	314.78	234	240	1,152	581	571	321	325	..	..
23	Manangorai	191.54	268	272	1,162	565	597	179	187	..	..
24	Tandangorai	266.68	209	219	949	465	484	189	206	..	..
25a/b	Mattur East	280.85	579	611	2,645	1,334	1,311	273	266	..	..
25b/b	Mattur West	274.93	421	437	1,891	976	915	46	41	..	..
25	Total	555.78	1,000	1,048	4,536	2,310	2,226	319	307	..	..
26	Nallicheri	236.50	224	225	948	464	484	231	244	..	..
27	Tottakkadu	286.46	262	270	1,270	633	637	287	285	..	..
28	Kondavattamtidal	243.77	255	255	1,137	584	553	235	234	..	..
29	Ramapuram	312.42	296	299	1,242	601	641	339	362	..	..
30	Tittai	357.66	235	238	1,085	545	540	318	315	..	..
31	Gudalur	330.46	193	193	946	496	450	318	276	..	..
32	Kurungalur	336.55	220	226	1,027	529	498	236	236	..	..
33a/b	Avusahibtottam	47.44	53	54	255	110	145	93	125	..	..
34	Kadakadappai	244.39	143	143	620	307	313	240	223	..	..
35	Melchittakkadu	133.18	30	30	132	72	60	..	..	..	..
36	Pinnanallur	339.36	853	962	4,445	2,237	2,208	279	271	..	..
37a/b	Puliyantoppu	345.71	143	143	638	335	303	18	19	..	..
38a/b	Melvelittottam	494.23	605	608	2,822	1,428	1,394	206	204	..	..
39a/b	Ramanathapuram	1,086.75	777	791	3,526	1,783	1,743	248	261	..	..
40	Vannarappettai	801.81	504	507	2,122	1,047	1,075	191	213	..	..
41	Alakkudi	919.11	691	698	3,192	1,585	1,607	456	465	..	..
42	Chellappanpettai	496.98	250	273	1,263	630	633	41	39	..	..
43	Viramarsampettai	608.89	159	159	674	335	339	185	183	..	..
44	Avarampatti	338.54	284	288	1,329	643	686	197	192	..	..
45	Nandavanappatti	784.83	357	362	1,726	864	862	205	191	..	..
46	Muttuvirakandiyanpatti	385.96	167	167	791	403	388	68	58	..	..
47	Vendayampatti	981.03	271	271	1,091	545	546	221	224	..	..
48	Surakkudippatti	589.57	197	198	823	407	416	159	178	..	..
49	Rayamundanpatti	927.50	264	265	1,173	603	570	41	37	..	..
50	Pudukkudi North	1,203.91	621	622	2,911	1,455	1,456	397	388	..	..
51	Manaiyerippatti	578.68	433	433	1,885	1,056	829	384	388	..	..
52	Sanurapatti	923.58	432	432	2,198	1,129	1,069	299	275	..	..
53	Puduppatti	856.95	317	323	1,457	725	732	43	50	..	..
54	Marudakkudi	910.96	398	398	1,704	874	830	251	235	..	..
55	Karuvadipatti	453.26	159	161	813	384	429	14	14	..	..
56	Vallamvadakkusetti	820.73	1,953	2,019	9,973	4,897	5,076	247	189	..	..
57	Pillaiyarpatti	1,086.62	544	545	2,496	1,275	1,221	356	332	3	5
58a/b	Nilagiriterkutottam	670.10	559	559	2,585	1,330	1,255	176	170	..	..
59a/b	Nanjikkottai	1,699.03	1,266	1,298	6,516	3,312	3,204	534	516	..	..
60a/b	Puduppattanam	224.08	676	677	3,364	1,695	1,669	138	135	..	..
61	Vilar	872.36	422	426	2,044	1,014	1,030	224	241	..	..
62	Kandithampattu	522.91	410	410	1,981	1,004	977	57	59	..	..
63	Surakkottai	1,037.32	761	761	3,695	1,845	1,850	510	522	..	..
64	Kulichappattu	329.87	388	388	1,757	881	876	296	328	..	..
65	Valamirankottai	326.97	245	245	1,259	653	606	99	105	..	..
66	Kattur	427.57	343	344	1,599	796	803	55	58	..	..
67a/b	Madigai	272.62	188	188	923	481	442	99	98	..	..
67b/b	Madigai	181.57	159	159	788	397	391	57	68	..	..
67	Total	454.19	347	347	1,711	878	833	156	166	..	..
68	Pudur	985.32	681	686	3,213	1,599	1,614	268	279	..	..
69	Kollangarai	1,200.90	435	438	2,089	1,037	1,052	185	178	..	..
70	Kollangarai Vallundanpatti	454.74	352	352	1,644	829	815	225	219	..	..
71	Inayathkanpettai	783.19	545	571	2774	1,399	1,375	216	211	..	..
72	Nanjikkottai-Vallundanpattu	684.33	385	398	1,959	958	1,001	118	150	..	..
73a/b	Tirukkanurpatti	1,232.26	498	525	2,613	1,343	1,270	185	170	..	..
73b/b	Tirukkanurpatti	127.53	123	125	550	256	294	33	39	..	..
73	Total	1,359.79	621	650	3,163	1,599	1,564	218	209	..	..
74	Vallamterkusetti	504.25	223	224	1.049	512	537	249	272	..	..
75	Vallampudur Sette	1,512.77	425	434	2,025	993	1,032	244	236	..	..
76	Tirumalaisamudram	775.00	305	305	1,521	748	773	207	203	..	..
77	Sengippatti	1,721.20	666	666	3,193	1,646	1,547	633	644	..	..
78	Palaiyappatti Terkusetti	1,308.85	352	352	1,539	763	776	156	168	..	..

VILLAGE PRIMARY CENSUS ABSTRACT

8. THANJAVUR TALUK

Location Code Number.	Name of Village	Literates.		Main Workers. Total Main Workers (I-IX).		Cultivators. (I)		Agricultural Labourers. (II)		Household Industry—Manufacturing, Processing, Servicing and Repairs. [V(a)]	
		Males.	Females.	Males.	Females.	Males.	Females.	Males.	Females.	Males.	Females.
(1)	(2)	(13)	(14)	(15)	(16)	(17)	(18)	(19)	(20)	(21)	(22)
1	Indalur	458	248	456	293	217	49	190	228	13	7
2	Kadanbangudi	277	162	315	133	194	69	68	57	32	..
3	Solagampatti	371	178	405	97	205	23	155	74	7	..
4	Marneri	619	370	508	305	239	34	183	262	3	1
5	Kangiyampatti	556	232	690	459	446	88	182	369	4	..
6	Tundarayanpadi	244	130	236	15	115	..	92	10	..	..
7	Budalur	1,695	1,146	1,273	298	333	15	426	229	37	4
8	Kovilpattu	625	367	554	347	135	68	317	274	2	.
9	Chittirakkudi	1,234	543	696	203	437	80	170	120	6	..
10	Rayandur	543	318	470	209	266	49	161	153	2	..
11	Kalvirayampettai	371	208	372	255	202	22	141	232	1	..
12	Perambur 2nd Sethi	710	465	517	97	204	12	153	69	12	11
13	Perambur 1st Sethi	605	380	586	502	164	25	382	470	1	..
14	Pillaiyarnatham	606	320	558	190	245	..	225	180	7	2
15	Siralur	171	73	263	202	67	9	172	190	3	2
16	Vennalodai	69	41	66	58	44	12	18	45	..	..
17a/b	Sakkaraisamantam	238	156	244	118	104	14	96	100	3	1
17b/b	Sakkaraisamantam	268	202	231	65	101	9	94	47	7	3
17	Total	506	358	475	183	205	23	190	147	10	4
18	Palliyeri	162	94	145	43	54	17	64	22	..	..
19a/b	Velur	114	79	122	106	21	4	87	98	..	..
20a/b	Palliagraharam	89	48	125	65	3	3	89	59	..	..
21	Narasanayakapuram	397	191	381	232	77	19	217	197	1	..
22	Tiruvedukudi	348	202	339	219	120	35	179	173	8	5
23	anangorai	387	242	324	43	73	4	169	29	7	..
24	Tandangorai	259	162	255	17	78	5	140	10	1	..
25a/b	Mattur East	871	472	782	195	232	13	470	170	..	1
25b/b	Mattur West	547	287	583	78	356	15	175	53	..	..
25	Total	1,418	759	1,365	273	588	28	645	223	..	1
26	Nallicheri	346	251	299	197	157	74	128	120	..	..
27	Tottakkadu	474	292	355	161	105	11	204	139	..	..
28	Kondavattamtidal	375	212	345	124	108	32	180	88	..	2
29	Ramapuram	325	212	397	252	79	29	239	208	17	9
30	Tittai	375	217	286	179	99	69	113	104	..	..
31	Gudalur	271	104	308	179	160	..	128	178	..	..
32	Kurungalur	353	208	323	96	103	13	150	79	2	..
33a/b	Avusahibtottam	40	32	71	5	12	..	53	5	..	..
34	Kadakadapaai	192	104	202	145	86	12	102	129	..	..
35	Melchittakkadu	35	21	45	4	24	2	14	2	..	..
36	Pinnanallur	1,441	941	1,213	334	211	74	262	184	129	13
37a/b	Puliyantoppu	234	105	168	91	69	2	61	87	..	..
38a/b	Melvelittottam	861	486	830	303	148	18	472	273	16	2
39a/b	Ramanathapuram	972	433	981	135	348	17	395	93	42	16
40	Vannarappettai	582	212	641	530	237	112	335	403	11	..
41	Alakkudi	885	436	959	512	363	27	446	469	22	5
42	Chellappanpettai	386	147	371	13	271	1	85	12	4	..
43	Viramarsampettai	221	138	212	116	87	9	104	105	..	..
44	Avarampatti	374	229	348	133	143	52	117	53	21	11
45	Nandavanappatti	559	311	490	69	250	5	214	60	..	2
46	Muttuvirakandiyanpatti	242	128	236	143	167	15	50	122	..	..
47	Vendayampatti	301	99	357	46	229	8	94	33	1	..
48	Surakkudippatti	245	121	256	157	166	37	62	114	..	1
49	Rayamundanpatti	334	146	348	58	279	27	34	24	7	3
50	Pudukkudi North	853	442	921	169	589	73	203	79	20	..
51	Manaiyerippatti	640	208	498	138	306	31	110	99	2	..
52	Sanurapatti	651	337	616	141	259	4	229	104	16	7
53	Puduppatti	313	142	415	126	255	22	94	92	13	5
54	Marudakkudi	505	195	593	193	402	61	151	124	4	6
55	Karuvadipatti	209	65	248	26	75	3	158	23	..	..
56	Vallamvadakku-setti	3,649	2,664	2,530	934	720	210	462	519	78	46
57	Pellaiyarpatti	854	483	730	277	158	33	261	186	7	4
58a/b	Nilagiriterkuttottam	877	523	690	179	57	22	171	122	3	..
59a/b	Nanjikkottai	2,417	1,742	1,601	271	369	23	368	171	3	4
60a/b	Puduppattanam	1,205	736	912	246	44	3	218	139	7	13
61	Vilar	626	419	456	39	75	4	189	21	10	2
62	Kandithampatti	586	287	611	84	378	15	195	68	..	..
63	Surakkottai	1,061	527	1,105	308	412	51	486	237	13	3
64	Kolichchapattu	405	159	560	71	219	8	276	57	22	6
65	Valamirankottai	391	214	349	15	221	2	88	11	1	..
66	Kattur	510	297	469	192	197	2	192	182	3	2
67a/b	Madigai	303	151	271	121	99	2	136	116	5	2
67b/b	Madigai	246	130	229	90	107	..	60	54	31	33
67	Total	549	281	500	211	206	2	196	170	36	35
68	Pudur	955	483	952	402	479	40	331	340	30	6
69	Kollangarai	506	143	584	27	377	8	164	19	10	..
70	Kollangarai Vallundan patti	453	180	480	225	357	117	53	101	20	..
71	Inayathkan Pettai	813	299	887	374	440	59	305	306	5	..
72	Nanjikkottai-Vallundanpattu	480	212	556	383	343	126	57	186	7	..
73a/b	Tirukkanurpatti	642	259	196	429	433	9	247	415	21	..
73b/b	Tirukkanurpatti	155	152	137	35	1	..	33	21	13	2
73	Total	797	411	933	464	434	9	280	436	34	2
74	Vallamterku Setti	241	132	329	196	26	2	179	178	5	..
75	Vallampudur Sette	518	219	600	406	312	96	211	300	6	2
76	Tirumalaisamudram	556	260	467	386	285	178	126	199	..	1
77	Sengippatti (Sengipatti)	899	522	876	310	353	60	277	206	5	1
78	Palaiyappatti-Terku Setti	286	75	488	218	300	42	160	174	7	1

VILLAGE PRIMARY CENSUS ABSTRACT

8. THANJAVUR TALUK

Location Code Number.	Name of Village.	Main Workers.		Other Workers [III, IV, V(b) and VI to IX]		Marginal Workers.		Non-Workers.	
		Males.	Females.	Males.	Females.	Males.	Females.	Males.	Females.
(1)	(2)	(23)	(24)	(25)	(26)	(27)	(28)		
1	Indalur	36	9	2	16	331	470		
2	Kadanbangudi	21	7	4	2	183	366		
3	Solagampatti	38	..	..	8	271	570		
4	Marneri	83	8	8	3	325	540		
5	Kangiyampatti	58	2	18	87	310	445		
6	Tundarayanpadi	29	5	45	94	204	353		
7	Budalur	477	50	2	7	1,185	2,059		
8	Kovilpattu	100	5	4	52	450	600		
9	Chittirakkudi	83	3	1	21	921	966		
10	Rayandur	41	7	5	25	309	543		
11	Kainirayampettai	28	1	1	..	280	425		
12	Perambur IInd Sethi	148	5	4	1	398	832		
13	Perambur Is Sethi	39	7	..	2	399	493		
14	Pillaiyarnatham	81	8	10	27	362	710		
15	Siralur	21	1	2	..	158	167		
16	Vennalodai	4	1	..	..	50	61		
17a/b	Sakkaraisamantam	41	3	3	2	176	299		
17b/b	Sakkaraisamantam	29	6	..	2	136	290		
17	Total	70	9	3	17	312	589		
18	Palliyeri	27	4	6	6	88	176		
19a/b	Velur	14	4	1	10	109	156		
20a/b	Palliagraharam	33	3	8	62	71	153		
21	Narsanayakpauram	86	16	12	1	261	366		
22	Tiruvedukudi	32	6	1	172	241	351		
23	Manangorai	75	10	24	150	217	382		
24	Tandangorai	36	2	4	75	206	317		
25a/b	Mattur East	80	11	18	4	534	1,041		
25b/b	Mattur West	52	10	1	79	392	833		
25	Total	132	21	19	14	926	1,874		
26	Nallicheri	14	3	..	1	165	273		
27	Totakkadu	46	11	..	..	278	475		
28	Kondavatamidal	57	2	..	5	239	429		
29	Ramapuram	62	6	4	48	200	384		
30	Tittai	74	6	27	1	232	313		
31	Gudalur	20	1	6		182	270		
32	Kurungalur	68	4	..	3	206	399		
33a/b	Avusahibottam	6	..	..	11	39	129		
34	Kadakadappai	14		..	..	105	168		
35	Melchittakkadu	7		1	..	26	56		
36	Pinnanallur	611	1	23	20	1,001	1,854		
37a/b	Puliyantoppu	38	2	..	..	167	212		
38a/b	Melvelittottam	194	10	12	2	586	1,089		
39a/b	Ramanathapuram	196	9	54	219	748	1,389		
40	Vannarappettai	58	15	18	169	388	376		
41	Alakkudi (Alakkudy)	128	11	9	6	617	1,089		
42	Chellappanpettai	11	..	47	311	212	309		
43	Viramarsampettai	21	2	..	6	123	217		
44	Avarampatti	67	17	13	14	282	539		
45	Nandavanappatti	26	2	42	248	332	545		
46	Muttuvirakandiyanpatti	19	6	..	..	167	245		
47	Vendayampatti	33	5	..	11	188	489		
48	Surakkudippatti	28	5	..	2	151	257		
49	Rayamundanpatti	28	4	..	33	255	479		
50	Pudukkudi North	109	17	23	377	511	910		
51	Manaiyerippatti	80	8	1	1	557	690		
52	Sanurappatti	112	26	..	1	513	927		
53	Puduppatti	53	7	..	24	310	582		
54	Marudakkudi	36	2	7	124	274	513		
55	Karuvadipatti	15	..	..	1	136	402		
56	Vallamvadakku setti	1,270	159	4	42	2,363	4,100		
57	Pillaiyarpatti	304	54	22	190	523	754		
58a/b	Nilagiriterkuttottam	459	35	1	4	639	1,072		
59a/b	Nanjikkottai	861	73	38	31	1,673	2,902		
60a/b	Puduppattanam	643	91	4	8	779	1,415		
61	Vilar	182	12	55	167	503	824		
62	Kandithampattu	38	1	1	1	392	892		
63	Surakkottai	194	17	2	..	738	1,542		
64	Kulichappattu	43	..	1	22	320	783		
65	Valamirankottai	39	2	8	14	296	577		
66	Kattur	77	6	..	..	327	611		
67a/b	Madigai	31	1	1	1	209	320		
67b/b	Madigai	31	3	..	..	168	301		
67	Total	62	4	1	1	377	621		
68	Pudur	112	16	26	152	621	1,060		
69	Kollangarai	33	..	2	3	451	1,022		
70	Kollangaraivallundan Patti	50	7	11	55	338	535		
71	Inayathkanpettai	137	9	9	42	503	959		
72	Nanjikottai kallundanpattu	149	71	1	23	401	595		
73a/b	Tirukkanur patti	95	5	5	2	542	839		
73b/b	Tirukkanurpatti	90	12	5	2	119	259		
73	Total	185	17	..	..	661	1,098		
74	Vallamterku setti	119	16	21	200	183	341		
75	Vallampudur Setti	71	8	6	91	372	426		
76	Tirumalai Samudram	56	8	74	69	275	296		
77	Sengipatti (Sengipatti)	241	43	..	44	696	1168		
78	Palaiyappatti Terku Setti	21	1			275	514		

VILLAGE PRIMARY CENSUS ABSTRACT

8 THANJAVUR TALUK.

Location Code Number.	Name of Village.	Area of Village in Hectares.	Number of Occupied Residential Houses.	Number of Households.	Total population (including Institutional and Houseless Population).			Scheduled Castes.		Scheduled Tribes.	
					Persons.	Males.	Females.	Males.	Females.	Males.	Females.
(1)	(2)	(3)	(4)	(5)	(6)	(7)	(8)	(9)	(10)	(11)	(12)
79	Palaiyappattivadakusetti	1,160.82	367	379	1,714	860	854	250	270	..	..
80	Pudukkodi South	1,125.33	72	72	320	151	169	40	51	..	..
81	Achampatti	671.49	267	267	1,144	592	552	285	269	..	..
82	Sinnampatti	942.15	241	242	1,236	630	606	227	212	..	..
83	Kurungulam Melpadi	1,715.12	778	778	3,469	1,734	1,735	358	372	..	..
84	Kurungulam Kilpadi	2,104.44	552	570	2,624	1,331	1,293	342	306	..	..
85	Marungulam	1,306.46	607	620	2,966	1,497	1,469	290	287	.	..
	TALUK RURAL TOTAL ..	55,497.00	34,284	34,844	161,766	81,514	80,252	19,705	19,697	14	14

12-3-38

Location Code Number.	Name of Village.	Literates.		Main Workers. Total Main Workers. (I-IX).		Cultivators. (I)		Agricultural Labourers. (II)		Household Industry—Manufacturing, Processing, Servicing and Repairs. [V(a)]	
		Males.	Females.	Males.	Females.	Males.	Females.	Males.	Females.	Males.	Females.
(1)	(2)	(13)	(14)	(15)	(16)	(17)	(18)	(19)	(20)	(21)	(22)
79	Palaiyappattivadakku Setti	306	119	506	234	373	136	114	98	3	..
80	Pudukkudi South	48	21	98	80	23	8	65	72	1	..
81	Achampatti	234	64	373	219	172	30	164	176	6	7
82	Sinnampatti	265	84	366	215	205	53	141	159	..	..
83	Kurungulam Melpadi	1,040	422	931	167	441	35	90	129	15	..
84	Kurungulam Kilpadi	640	192	877	424	437	196	376	216	27	3
85	Marungulam	724	273	810	188	388	36	282	134	21	1
	TALUK RURAL TOTAL ..	49,319	26,733	46,454	17,364	19,320	3,139	16,279	12,837	869	258

VILLAGE PRIMARY CENSUS ABSTRACT

8. THANJAVUR TALUK

Location Code Number.	Name of Village.	Main Workers.		Other Workers. [III, IV, V(b) and VI to IX]		Marginal Workers.		Non-Workers.	
		Males.	Females.	Males.	Females.	Males.	Females.	Males.	Females.
(1)	(2)	(23)	(24)	(25)	(26)	(27)	(28)		
79	Palaiyappatti Vadakku Setti	16	..	..	1	354	619		
80	Pudukkudi South	9	..	..	..	53	89		
81	Achampatti	31	6	..	..	219	333		
82	Sinnampatti	20	3	..	3	264	388		
83	Kurungulam Melpadi	385	3	76	410	727	1,158		
84	Kurungulam Kilpadi	37	9	7	300	447	569		
85	Marungulam	119	17	34	125	653	1,156		
	TALUK RURAL TOTAL	9,986	1,130	880	4,496	34,180	58,392		

Foot Note :

1 L.C. No. 19 b/b .. .. Velur is included in Thanjavur (M).
2 L. C. No. 20b/b .. .. Palliagraharam is included in Thanjavur (M).
3 L.C. No. 33 b/b .. .. Avusahib Tottam is included in Thanjavur (M).
4 L.C. No. 37 b/b .. .. Puliyantoppu is included in Thanjavur (M).
5 L.C. No. 38 b/b .. .. Melvelittottam is included in Thanjavur (M).
6 L.C. No. 39 b/b .. .. Ramanathapuram is included in Thanjavur (M).
7 L.C. No. 58 b/b .. .. Nilagiri Terkuttottam is included in Thanjavur (M).
8 L.C. No. 59 b/b .. .. Nanjikkottai is included in Thanjavur (M).
9 L.C. No. 60 b/b .. .. Puduppattinam is included in Thanjavur (M).
10 Village No. 97 Keerakollai (entire) is included in Thanjavur (M).
11 Village No. 98 Karutthattangudi is included in Thanjavur (M).

ANNEXE

STATEMENT SHOWING THE REVENUE VILLAGES AND THEIR CONSTITUENT PANCHAYATS

8. THANJAVUR TALUK.

L.C. No.	Name of Village.	Name of Panchayat in which included with alphabetical indications where there are other Segment (s).	Cross reference for the other segment(s) of Panchayat.
(1)	(2)	(3)	(4)
1	Indalur	Indalur	..
2	Kadanbangudi	Kadanbangudi	..
3	Solagampatti	Solagampatti	..
4	Maraneri	Maraneri	..
5	Kangeyampatti	Kangeyampatti	..
6	Thondarayampadi	Thondarayampadi	..
7	Budalur	Budalur	..
8	Koilpatnu	Koilpthu	..
9	Chitrakudi	Chitrakudi	..
10	Royandur	Royandur	..
11	Kalvirayanpettai	Kalvirayanpettai	..
12	Perambur II Sethi	Perambur II Sethi	..
13	Perambur I Sethi	Perambur I Sethi	..
14	Pillaiyarnatham	Pillaiyarnatham	..
15	Seeralur	Seeralur	..
16	Vennalodai	Vadagal a/b	17 b/b for b/b
17 a/b	Sakkarasamandam	Sakkarasamandam	..
17 b/b	Sakkarasamandam	Vadagal b/b	16 for a/b
18	Palliyeri	Palliyeri	..
19 a/b	Velur	Melaveli b/b	38 a/b for a/b
20 a/b	Palliagraharam	Manakkarambi a/b	86 of Thiruvaiyaru Taluk for b/b.
21	Narasanayakapuram	Narasanayakapuram	..
22	Thiruvedukudi	Thiruvedukudi	..
23	Manangorai	Managorai	..
24	Thandangorai	Thandangorai	..
25 a/b	Mattur East	Mattur	..
25 b/b	Mattur West	Mattur	..
26	Nallicheri..	Nallicheri	..
27	Thottakkadu	Thottakkadu	..
28	Konadavattanthidal	Kondavattanthidal	..
29	Ramapuram	Ramapuram	..
30	Tittai	Tittai	..
31	Gudalur	Gudalur	..
32	Kurungalur	Kurungalur	..
33 a/b	Avusahibthottam	Kadakadappai b/c	34 for a/c. 35 for c/c.
34	Kadakadappai	Kadakadappai a/c	33 a/b for b/c 35 for c/c
35	Melasithakadu	Kadakadappai c/c	34 for a/c 33 a/b for b/c
36	Pinnainallur	Mariammankiol a/b	37 a/b for b/b.
37 a/b	Pulianthoppu	Mariammankoil b/b	36 for a/b
38 a/b	Melveli Thottam	Melveli a/b	19 a/b for b/b.
39 a/b	Ramanthapuram	Ramanathapuram	..
40	Vannarapettai	Vannarapettai	..
41	Alakkudi	Alakkudi	..
42	Chellappanpettai	Chellappanpettai	..
43	Veeramarsampettai	Veeramarasampettai	
44	Avarampatti	Avarampatti	..
45	Nandavanappatti	Nandavanappatti	..
46	Muthuveerakandiyanpatti ..	Muthuveerakandiyanpatti ..	..
47	Vendayampatti	Vendayampatti a/c	49 for b/c 48 for c/c

ANNEXE.

STATEMENT SHOWING THE REVENUE VILLAGES AND THEIR CONSTITUENT PANCHAYATS.

8. THANJAVUR TALUK

L. C. No.	Name of Village.	Name of Panchayat in which included with alphabetical indications where there are other Segment(s).	Cross reference for the other segment(s) of Panchayat.
(1)	(2)	(3)	(3)
48	Sorakkudipatti	Vendayampatti c/c	47 for a/c 49 for b/c
49	Rayamundanpatti	Vendayampatti b/c	47 for a/c 48 for c/c
50	Pudukkudi (North)	Pudukkudi a/b	80 for b/b
51	Manayaripatti	Manayaripatti	
52	Sanurapatti	Sanurapatti	
53	Pudupatti	Pudupatti	
54	Marudakkudi	Marudakkudi	
55	Karuvadipatti	Karuvadipatti	
56	Vallam Vadakkusetti	Vallam a/c	74 for b/c 73 b/b for c/c
57	Pillayarpatti	Pillayarpatti	
58 a/b	Nilagiri Therkuthottam	Nilagiri	
59 a/b	Nanjikottai	Nanjikottai	
60 a/b	Pudupattanam	Pudupattanam	
61	Vilar	Vilar	
62	Kandithampattu	Kandithampattu	
63	Surakkottai	Surakkottai	
64	Kulichappattu	Kulichappattu	
65	Valamirankottai	Valamirankottai	
66	Kattur	Kattur	
67 a/b	Madigai	Madigai	
67 b/b	Madigai	Thuraiyur	
68	Pudur	Kasanadupudur	
69	Kollangarai	Kollangarai	
70	Kollangarai Vallundanpatti	Kollangarai Vallundanpatti	
71	Inathkanpatti	Inathkanpatti	
72	Nanjikottai Vallundanpatti	Nanjikottai Vallundanpatti	
73 a/b	Thirukkanurpatti	Thirukkanurpatti	
73 b/b	Thirukkanurpatti	Vallam c/c	56 for a/c 74 for b/c
74	Vallam Therkusetti	Vallam b/c	56 for a/c 73 b/b for c
75	Vallampudursetti	Vallam Pudur Setti	
76	Thirumalaisamudram	Thirumalaisamudram	
77	Sengipatti	Sengipatti	
78	Palayapatti (Terkusetti)	Palayapatti South	
79	Palayapatti Vadakku Setti	Palayapatti North	
80	Pudukkudi (South)	Pudukkudi b/b	50 for a/b
81	Achampatti	Achampatti	
82	Sinnampattu	Sinnampattu	
83	Kurungulam Melpadi	Kurungulam West	
84	Kurungulam Keelpadi	Kurungulam East	
85	Marungulam	Marungulam	

URBAN PRIMARY CENSUS ABSTRACT.

8. THANJAVUR TALUK,

Location Code Number.	Name of Town/Ward.	Area of Town/Ward in km².	Number of Occupied Residential Houses.	Number of House-holds.	Total population (including institutional and Houseless population). Persons.	Total population Males.	Total population Females.	Scheduled Castes. Males.	Scheduled Castes. Females.	Scheduled Tribes. Males.	Scheduled Tribes. Females.
(1)	(2)	(3)	(4)	(5)	(6)	(7)	(8)	(9)	(10)	(11)	(12)
XIX	THANJAVUR (M)										
	Ward No. 1	...	739	753	3,566	1,797	1,769	273	231	2	4
	Ward No. 2	...	816	909	4,313	2,184	2,129	464	421	...	...
	Ward No. 3	...	679	772	4,016	2,048	1,968	...	...	...	...
	Ward No. 4	...	747	800	4,009	2,043	1,966	237	220	...	...
	Ward No. 5	...	922	1,040	5,197	2,632	2,565	240	243	...	...
	Ward No. 6	...	2,290	2,318	11,393	5,795	5,598	763	704	84	76
	Ward No. 7	...	2,036	2,049	10,121	5,184	4,937	624	567	54	56
	Ward No. 8	...	1,358	1,417	7,037	3,617	3,420	337	301	...	...
	Ward No. 9	...	876	886	4,825	2,420	2,405	192	186	...	...
	Ward No. 10	...	1,000	1,089	5,333	2,703	2,630	246	244	4	2
	Ward No. 11	...	389	494	2,431	1,278	1,153	3	2	...	...
	Ward No. 12	...	727	787	4,186	2,093	2,093	3	6	...	...
	Ward No. 13	...	565	581	2,887	1,382	1,505	...	4	...	...
	Ward No. 14	...	728	860	4,160	2,042	2,118	2	2	...	...
	Ward No. 15	...	1,838	1,899	9,383	4,677	4,706	574	570	...	...
	Ward No. 16	...	710	729	3,998	2,061	1,937	4	3	...	...
	Ward No. 17	...	605	615	3,208	1,600	1,608	...	...	...	...
	Ward No. 18	...	511	601	3,306	1,770	1,536	17	22	...	...
	Ward No. 19	...	732	771	4,017	2,023	1,994	54	74	...	...
	Ward No. 20	...	830	854	4,456	2,308	2,148	386	438	5	3
	Ward No. 21	...	473	483	2,557	1,306	1,251	5	7	...	...
	Ward No. 22	...	699	718	3,818	1,888	1,930	...	...	...	...
	Ward No. 23	...	649	834	5,380	3,377	2,003	6	7	...	...
	Ward No. 24	...	809	844	4,876	2,226	2,650	202	207	...	...
	Ward No. 25	...	660	697	3,451	1,794	1,657	1	...	...	...
	Ward No. 26	...	777	878	4,535	2,317	2,218	112	97	...	...
	Ward No. 27	...	447	605	3,153	1,598	1,555	12	13	...	...
	Ward No. 28	...	544	592	3,268	1,591	1,677	40	127	...	...
	Ward No. 29	...	1,100	1,142	5,801	2,970	2,831	5	5	15	18
	Ward No. 30	...	788	803	3,874	1,963	1,911	...	...	...	...
	Ward No. 31	...	2,816	2,836	15,453	8,209	7,244	374	308	27	32
	Ward No. 32	...	4,830	4,948	26,007	13,599	12,408	774	454	4	7
	Town Total	...	33,690	35,604	184,015	94,495	89,520	5,950	5,463	195	198
	TALUK URBAN TOTAL	29.95	33,690	35,604	184,015	94,495	89,520	5,950	5,463	195	198

URBAN PRIMARY CENSUS ABSTRACT.

8. THANJAVUR TALUK

Location Code Number.	Name of Town/Ward.	Literates.		Main Workers. Total Main Workers. (I-IX)		Cultivators. (I)		Agricultural Labourers. (II)		Household Industry-Manufacturing, Processing, Servicing and Repairs. [V(a)]	
		Males.	Females.	Males.	Females.	Males.	Females	Males.	Females.	Males.	Females.
(1)	(2)	(13)	(14)	(15)	(16)	(17)	(18)	(19)	(20)	(21)	(22)
XIX	THANJAVUR (M)										
	Ward No. 1	1,258	847	920	357	79	9	226	265	9	17
	Ward No. 2	1,575	1,119	1,147	326	79	11	211	211	27	17
	Ward No. 3	1,745	1,452	937	98	69	7	5	..	6	2
	Ward No. 4	1,530	1,186	989	260	70	..	173	187	4	..
	Ward No. 5	1,968	1,436	1,363	91	67	..	150	27	10	3
	Ward No. 6	4,066	2,662	2,755	505	31	6	136	47	42	17
	Ward No. 7	3,771	2,654	2,684	272	25	..	13	..	146	36
	Ward No. 8	2,710	1,902	1,933	300	213	10	164	123	116	51
	Ward No. 9	1,878	1,358	1,098	93	14	..	2	..	48	30
	Ward No. 10	2,018	1,597	1,312	211	11	1	2	3	16	3
	Ward No. 11	1,062	796	633	55	17	..	1	..	20	12
	Ward No. 12	1,822	1,602	974	105	28	..	3	..	22	9
	Ward No. 13	1,214	1,231	588	90	8	2	..	..	8	1
	Ward No. 14	1,710	1,560	962	128	16	..	3	..	9	7
	Ward No. 15	3,549	2,799	2,126	334	70	5	87	50	23	16
	Ward No. 16	1,779	1,498	894	110	11	1	..	..	30	6
	Ward No. 17	1,391	1,205	729	82	18	..	3	..	25	2
	Ward No. 18	1,538	1,140	933	109	31	2	..	..	14	1
	Ward No. 19	1,698	1,466	974	134	44	1	3	..	113	12
	Ward No. 20	1,644	1,230	1,122	153	28	5	5	2	3	4
	Ward No. 21	1,085	859	615	62	7	1	5	1	7	6
	Ward No. 22	1,441	1,222	908	132	22	..	4	1	52	68
	Ward No. 23	2,428	1,319	2,095	79	64	2	1,270	4	7	5
	Ward No. 24	1,915	1,989	920	285	20	2	23	1	6	9
	Ward No. 25	1,274	919	938	440	15	..	9	..	515	387
	Ward No. 26	1,802	1,350	1,218	277	30	..	67	48	473	172
	Ward No. 27	1,257	1,008	824	224	16	..	3	..	386	170
	Ward No. 28	1,287	1,284	629	200	19	..	1	..	1	..
	Ward No. 29	2,211	1,591	1,412	2.03	55	1	52	10	8	19
	Ward No. 30	1,302	943	860	79	14	1	1	..	3	3
	Ward No. 31	6,768	4,854	3,270	561	71	11	17	..	42	27
	Ward No. 32	11,038	8,260	5,816	951	133	5	152	12	106	83
	Town Total ..	73,734	56,338	44,578	7,286	1,395	83	2,791	992	2,297	1,195
	TALUK URBAN TOTAL	73,734	56,338	44,578	7,286	1,395	83	2,791	992	2,297	1,195

Location Code Number.	Name of Town/Ward	Main Workers. Other Workers [III, IV, V(b) and VI to IX]		Marginal Workers		Non-Workers	
		Males	Females	Males	Females	Males	Females
(1)	(2)	(23)	(24)	(25)	(26)	(27)	(28)
XIX	THANJAVUR (M).						
	Ward No. 1	606	66	..	3	877	1,409
	Ward No. 2	830	87	..	2	1,037	1,801
	Ward No. 3	857	89	7	5	1,104	1,865
	Ward No. 4	742	73	..	..	1,054	1,706
	Ward No. 5	1,136	61	7	144	1,262	2,330
	Ward No. 6	2,546	435	26	51	3,014	5,042
	Ward No. 7	2,500	236	22	48	2,478	4,617
	Ward No. 8	1,440	116	44	58	1,640	3,062
	Ward No. 9	1,034	63	..	..	1,322	2,312
	Ward No. 10	1,283	204	29	43	1,362	2,376
	Ward No. 11	595	43	13	4	632	1,094
	Ward No. 12	921	96	11	9	1,108	1,979
	Ward No. 13	572	67	..	..	794	1,435
	Ward No. 14	934	121	10	3	1,070	1,987
	Ward No. 15	1,946	263	3	6	2,548	4,366
	Ward No. 16	853	103	1	9	1,166	1,818
	Ward No. 17	683	80	2	12	869	1,514
	Ward No. 18	888	106	7	5	830	1,422
	Ward No. 19	814	121	2	2	1,047	1,858
	Ward No. 20	1,086	142	..	..	1,186	1,995
	Ward No. 21	596	54	15	6	676	1,183
	Ward No. 22	830	63	2	5	978	1,793
	Ward No. 23	754	68	..	..	1,282	1,924
	Ward No. 24	871	273	2	1	1,304	2,364
	Ward No. 25	399	53	68	76	788	1,141
	Ward No. 26	648	57	23	25	1,076	1,916
	Ward No. 27	419	54	17	31	757	1,300
	Ward No. 28	608	200	2	1	960	1,476
	Ward No. 29	1,297	173	22	10	1,536	2,618
	Ward No. 30	842	75	16	69	1,087	1,763
	Ward No. 31	3,140	523	104	17	4,835	6,666
	Ward No. 32	5,425	851	111	79	7,672	11,378
	Town Total ..	38,095	5,016	566	724	49,351	81,510
	TALUK URBAN TOTAL ..	38,095	5,016	566	724	49,351	81,510

FOOT NOTE—

LIST OF VILLAGES INCLUDED IN THE TOWN.

L.C. Number.	Name of Town.	L.C. Village number.	Name of Village
(1)	(2)	(3)	(4)
XIX	Thanjavur (M)	19 b b	Velur.
		20 b/b	Palliagraharam.
		33 b/b	Avushabthottam.
		37 b/b	Puliantoppu
		38 b/b	Melaveli Thottam.
		39 b/b	Ramanathapuram.
		58 b/b	Nilagiri Therku Thottam.
		59 b/b	Nanjikottai.
		60 b/b	Pudupattinam.
		97	Keerakollai (Entire)
		98	Karunthottangudi (Entire)

URBAN PRIMARY CENSUS ABSTRACT

APPENDIX.

TOTAL, SCHEDULED CASTE AND SCHEDULED TRIBE POPULATION—URBAN BLOCKWISE.

8. THANJAVUR TALUK.

Location Code Number.	Name of Town/Ward/Urban Block.		Total Population.	Scheduled Castes.	Scheduled Tribes.
(1)	(2)		(3)	(4)	(5)
XIX	THANJAVUR (M).				
		E.B. No.			
	Ward 1	1	844	16	6
		2	845	43	..
		3	625	407	..
		4	555	8	..
		5	697	30	..
	Total		3,566	504	6
	Ward 2	6	684	487	..
		7	634	255	..
		8	662	143	..
		9	987	..	..
		10	566	..	..
		11	780	..	..
	Total		4,313	885	..
	Ward 3	12	671	..	..
		13	635	..	..
		14	835	..	..
		15	508	..	..
		16	665	..	..
		17	702	..	..
	Total		4,016	..	..
	Ward 4	18	811	447	..
		19	481	10	..
		20	654	..	..
		21	841	..	..
		22	649	..	..
		23	573	..	..
	Total		4,009	457	..
	Ward 5	24	751	6	..
		25	810	..	..
		26	671	..	..
		27	638	21	..
		28	427	.	..
		29	497	456	..
		30	612	..	..
		31	791	..	..
	Total		5,197	483	..
	Ward 6	32	885	..	..
		33	794	..	..
		34	1,096	4	
		35	792	4	..
		36	708	..	..
		37	654	28	..
		38	759	7	..
		39	593	170	..
		40	525	204	83
		41	1,506	136	..
		42	856	14	.

URBAN PRIMARY CENSUS ABSTRACT

APPENDIX.

TOTAL, SCHEDULED CASTE AND SCHEDULED TRIBE POPULATION URBAN BLOCKWISE.

8. THANJAVUR TALUK.

Location Code Number.	Name of Town/Ward/Urban Block.		Total Population.	Scheduled Castes.	Scheduled Tribes.
(1)	(2)		(3)	(4)	(5)
XIX	THANJAVUR (M).				
		E.B. No.			
		43	631	241	.
		44	887	115	..
		45	707	544	77
	Total		11,393	1,467	160
	Ward 7	46	853	270	..
		47	678	234	..
		48	1,317	53	91
		49	517	..	..
		50	578	..	..
		51	559	..	..
		52	615	212	..
		53	701	180	..
		54	642	242	19
		55	777	..	..
		56	674	..	..
		57	830	..	..
		58	567	..	..
		59	813	..	..
	Total		10,121	1,191	110
	Ward 8	60	637	3	..
		61	618	1	..
		62	693	..	..
		63	636	..	..
		64	504	46	..
		65	899	..	..
		66	889	..	..
		67	757	394	..
		68	708	194	..
		69	696	..	..
	Total		7,037	638	..
	Ward 9	70	714	1	..
		71	627	..	..
		72	675	127	..
		73	756	241	..
		74	814	7	..
		75	684	..	..
		76	555	2	..
	Total		4,825	378	..
	Ward 10	77	671	..	..
		78	469	..	1
		79	593	10	..
		80	727	..	..
		81	694	..	..
		82	609	154	..
		83	728	..	5
		84	842	326	..
	Total		5,333	490	6
	Ward 11	85	694		
		86	746	—	..
		87	700	..	..
		88	291	5	..
	Total		2,431	5	.

URBAN PRIMARY CENSUS ABSTRACT

APPENDIX.

TOTAL, SCHEDULED CASTE AND SCHEDULED TRIBE POPULATION URBAN BLOCKWISE.

8. THANJAVUR TALUK.

Location Code Number.	Name of Town/Ward/Urban Block.		Total Population.	Scheduled Castes.	Scheduled Tribes.
(1)	(2)		(3)	(4)	(5)
XIX	THANJAVUR (M)				
		E.B. No.			
	Ward 12	89	856	..	..
		90	692	..	..
		91	593	..	..
		92	663	..	..
		93	518	..	..
		94	864	9	..
	Total		4,186	9	..
	Ward 13	95	599	..	..
		96	809	..	..
		97	695	4	..
		98	784	..	..
	Total		2,887	4	..
	Ward 14	99	667	4	..
		100	567	..	..
		101	697	..	..
		102	695	..	..
		103	881	..	..
		104	653	..	..
	Total		4,160	4	..
	Ward 15	105	540	..	..
		106	763	..	..
		107	862	..	..
		108	809	8	..
		109	661	125	..
		110	642	234	..
		111	862	—	—
		112	685	..	..
		113	591	..	..
		114	842	524	..
		115	704	80	..
		116	573	81	..
		117	849	92	..
	Total		9,383	1,114	..
	Ward 16	118	760	..	..
		119	827	..	..
		120	625	7	..
		121	474	..	..
		122	725	..	..
		123	587	..	..
	Total		3,998	7	..
	Ward 17	124	820	..	..
		125	799	..	..
		126	706	..	..
		127	691	..	..
		128	192	..	..
	Total		3,208	..	..

URBAN PRIMARY CENSUS ABSTRACT

APPENDIX.

TOTAL, SCHEDULED CASTE AND SCHEDULED TRIBE POPULATION

URBAN BLOCKWISE.

8. THANJAVUR TALUK.

Location Code Number.	Name of Town/Ward/Urban Block.	E.B. No.	Total Population.	Scheduled Castes.	Scheduled Tribes.
(1)	(2)		(3)	(4)	(5)
XIX	THANJAVUR (M)				
	Ward 18	129	670	..	..
		130	863	37	..
		131	652	2	
		132	477	..	..
		133	644	..	..
	Total		3,306	39	..
	Ward 19	134	623	1	..
		135	916	2	..
		136	786	18	..
		137	675	107	..
		138	684	..	..
		139	333	..	..
	Total		4,017	128	..
	Ward 20	140	946	5	..
		141	697	..	..
		142	548	52	..
		143	834	647	..
		144	564	..	..
		145	867	120	8
	Total		4,456	824	8
	Ward 21	146	576	..	..
		147	792	..	..
		148	591	..	..
		149	598	12	..
	Total		2,557	12	..
	Ward 22	150	833	..	..
		151	877	..	..
		152	654	..	..
		153	754	..	..
		154	700	..	..
	Total		3,818	..	..
	Ward 23	155	525	..	..
		156	831	11	..
		157	734	..	..
		158	886	2	..
		159	823	..	..
		160	818	..	..
		161	763	..	..
	Total		5,380	13	..
	Ward 24	162	560	..	..
		163	621	..	..
		164	862	47	..
		165	547	..	..
		166	818	146	..
		167	693	29	..
		168	775	187	..
	Total		4,876	409	..

URBAN PRIMARY CENSUS ABSTRACT.

APPENDIX.

TOTAL, SCHEDULED CASTE AND SCHEDULED TRIBE POPULATION—

URBAN BLOCKWISE.

8. THANJAVUR TALUK.

Location Code Number.	Name of Town/Ward/Urban Block.	E.B. No.	Total Population.	Scheduled Castes.	Scheduled Tribes.
(1)	(2)		(3)	(4)	(5)
XIX	THANJAVUR (M)				
	Ward 25 ..	169	632	1	..
		170	644	..	..
		171	744	..	..
		172	779	..	..
		173	652	..	..
	Total ..		3,451	1	..
	Ward 26 ..	174	793	209	..
		175	858	..	..
		176	522	..	..
		177	671	..	..
		178	562	..	..
		179	499	..	..
		180	630	..	..
	Total ..		4,535	209	..
	Ward 27 ..	181	754	25	..
		182	545	..	..
		183	686	..	..
		184	1,198	..	..
	Total ..		3,153	25	..
	Ward 28 ..	185	578	10	..
		186	561	6	..
		187	576	96	..
		188	341	..	..
		189	587	55	..
		190	625	..	..
	Total ..		3,268	167	..
	Ward 29 ..	191	1775	10	..
		192	866	..	..
		193	899	..	..
		194	843	..	..
		195	374	..	..
		196	525	..	..
		197	519	..	..
	Total ..		5,801	10	..
	Ward 30 ..	198	759	..	..
		199	1,055	..	..
		200	616	..	..
		201	641	..	..
		202	803	..	..
	Total ..		3,874	..	..
	Ward 31 ..	203	717	..	..
		204	770	..	..
		205	793	..	..
		206	906	..	..
		207	528	..	..
		208	669	2	..
		209	619	7	..
		210	753	3	8
		211	628	..	..
		212	628	..	..
		213	752	..	..

URBAN PRIMARY CENSUS ABSTRACT.

APPENDIX.

TOTAL, SCHEDULED CASTE AND SCHEDULED TRIBE POPULATION—URBAN BLOCKWISE.

8. THANJAVUR TALUK

Location Code Number. (1)	*Name of Town/Ward/Urban Block.* (2)		*Total Population.* (3)	*Scheduled Castes.* (4)	*Scheduled Tribes.* (5)
XIX	THANJAVUR (M)				
		E.B. No.			
	Ward 31	214	905	109	26
		215	832	..	..
		216	884	27	..
		217	534	2	..
		218	498	49	..
		219	575	34	7
		220	660	45	5
		221	921	15	..
		222	525	8	..
		223	589	39	..
		224	767	342	13
	Total ..		15,453	682	59
	Ward 32 ..	225	1,023	26	..
		226	653	23	..
		227	808	41	1
		228	723	..	..
		229	780	15	..
		230	640	..	..
		231	727	22	5
		232	710	1	..
		233	696	..	..
		234	593	3	..
		235	592	3	..
		236	678	14	..
		237	689	16	..
		238	801	85	..
		239	477	89	2
		240	450	65	2
		241	594	13	..
		242	512	80	..
		243	569	..	..
		244	641	104	..
		245	663	16	1
		246	731	27	..
		247	707	158	..
		248	986	3	..
		249	1,104	198	..
		250	525	5	..
		251	604	34	..
		252	613	16	..
		253	567	22	..
		254	642	94	..
		255	560	42	..
		256	644	58	..
		257	536	..	..
		258	505	..	..
		259	611	12	..
		260	576	9	..
		261	552	..	..
		262	512	..	..
		263	538	6	..
		264	475	..	..
	Total		26,007	1,228	11
	Town Total		184,015	11,413	393

9. ORATTANADU TALUK

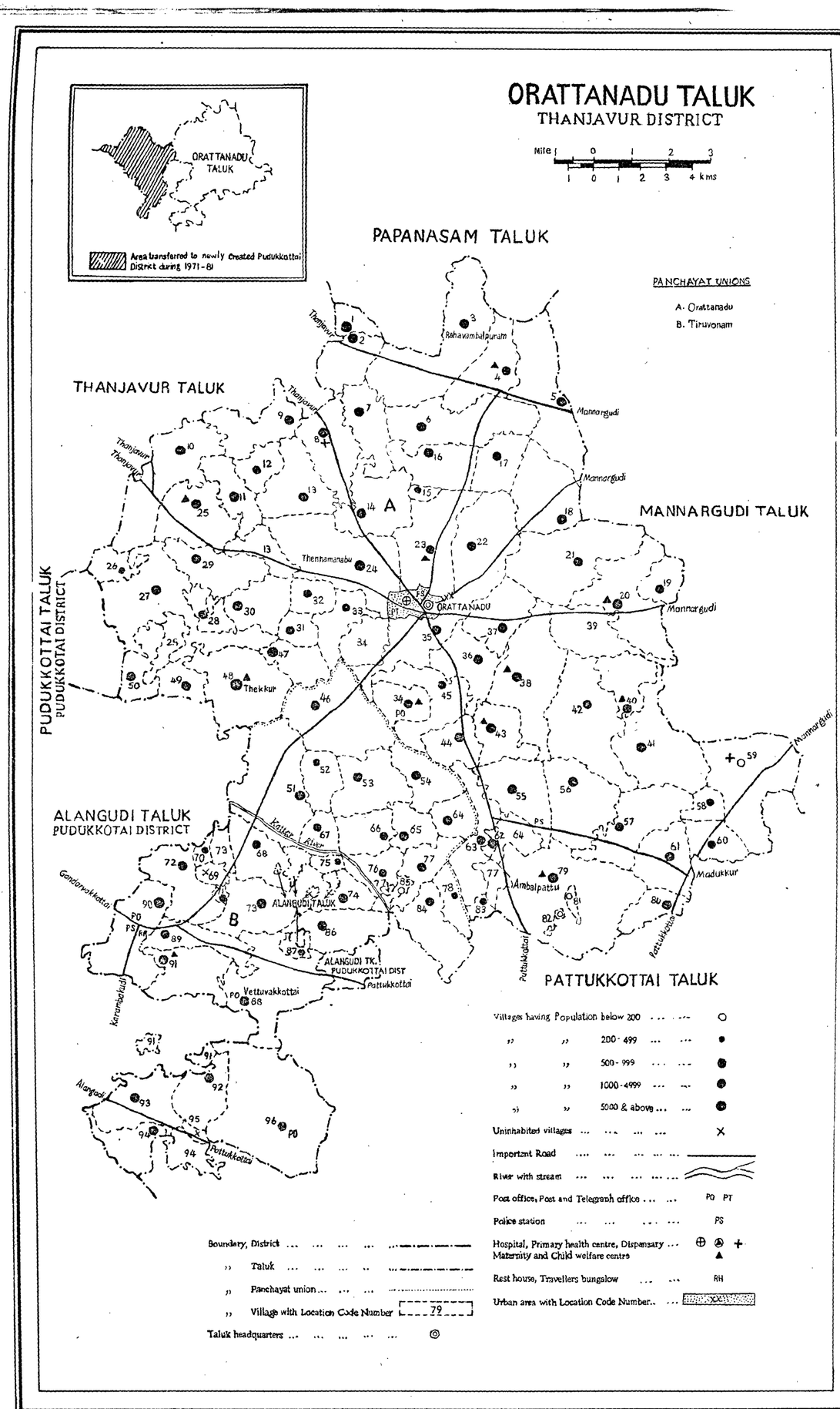

Based upon Survey of India map with the permission of the Surveyor General of India

© Government of India Copyright, 1985.

P. Z. Press, C. S. O., Madras-5.

ALPHABETICAL LIST OF VILLAGES.

9. ORATTANADU TALUK

Serial Number.	*Name of Village.*	*L.C. Number.*
(1)	(2)	(3)
1	Adanakottai	49
2	Akkaraivattam	74
3	Alivoikkal	13
4	Ambalapattu	79
5	Ammankudi	71
6	Arumulai	40
7	Avidaallavijayapuram	63
8	Ayangudi	32
9	Chinnammaankudi	68
10	Cholagankudikadu	77
11	Cholapuram	30
12	Gopalapuram	81
13	Ichankottai	25
14	Illuppaividuthy	70
15	Kaduvettividuthy	91
16	Kakkarai	37
17	Kakkarakottai	47
18	Kannathangudi East	22
19	Kannanthangudi West	23
20	Kannugudy East	61
21	Kannugudy West	57
22	Karamundakottai	1
23	Karukkakottai	11
24	Kattukurichi	9
25	Kavalipatti	90
26	Kavarapattu	19
27	Keelaulur	7
28	Kelavannipet	39
29	Kilamangalam	84
30	Kodiyalam	58
31	Kovilur	34
32	Krishnapuram	95
33	Krishnapuram	..
34	Kulmangalam	18
35	Mandalakkottai	33
36	Madayakollai	83
37	Mullurpattikadu	80
38	Muthambalpuram	4
39	Nadur	10
40	Neivasal South	5
41	Neivalitenpathy	94
42	Neivelivadapathy	93
43	Nemelithippiakudi	64
44	Okkanadkeelayur	20
45	Okkanadmelayur	21
46	Pachiyur	50
47	Palamputhur	36
48	Pandipalamanikadu	87
49	Panjanathikottai	12
50	Pannikondanviduthy	89
51	Paravathur	60
52	Paruthiapparkovil	15
53	Paruthikottai	14
54	Peikarambankottai	43
55	Peria Ammankudi	69
56	Pinnayur	45
57	Ponnappur East	6
58	Ponnappur West	16
59	Poovathur	38

ALPHABETICAL LIST OF VILLAGES

9. ORATTANADU TALUK.

Serial Number.	*Name of Village.*	*L.C. Number.*
(1)	(2)	(3)
60	Poyyundar kottai	27
61	Poyyundarkudikadu	54
62	Pudur	35
63	Pugalaillathur	52
64	Pulavankadu	44
65	Raghavambalpuram	3
66	Ramapuram	82
67	Samipattir	26
68	Sankaranarkudikadu	65
69	Senniaviduthy	92
70	Sillathur	51
71	Suriamoorhypuram	75
72	Thalayamangalam	17
73	Taligaividuthi	86
74	Tekkure	48
75	Thelungankudikadu	45
76	Thennamanadu	24
77	Therkukottai	76
78	Thondarampet	52
79	Thoppuviduthy	72
80	Tirumangalakottai East	41
81	Tirumangalakottai West	42
82	Tirunallur	53
83	Ulurr	8
84	Unjividuthy	73
85	Vadakkikottai	31
86	Vadakkukottai	66
87	Vadakkur North	29
88	Vadakkur South	28
89	Vadaseri	59
90	Vandayerriruppun	2
91	Vedanayagipuram	78
92	Vedavijayapuram	62
93	Vellur	55
94	Vengarai	96
95	Vettuvakottai	88
96	Yoganayagipuram	89

VILLAGE PRIMARY CENSUS ABSTRACT

VILLAGE PRIMARY CENSUS ABSTRACT.

9. ORATTANADU TALUK.

Location Code Number.	Name of Village.	Area of Village in Hectares.	Number of Occupied Residential Houses.	Number of Households.	Total population (including institutional and Houseless population). Persons.	Males.	Females.	Scheduled Castes. Males.	Females.	Scheduled Tribes. Males.	Females.
(1)	(2)	(3)	(4)	(5)	(6)	(7)	(8)	(9)	(10)	(11)	(12)
1	Karamundakottai	218.81	219	232	1,011	480	531	139	143	..	..
2	Vandayarriruppu	476.78	352	378	1,857	957	900	159	154	..	..
3	Raghavambalpuram	1,480.19	1,127	1,195	5,291	2,674	2,617	410	389	..	..
4	Muthambalpuram	742.74	650	710	3,172	1,596	1,576	129	112	..	..
5	Neivasal South	1,108.94	776	809	3,790	1,947	1,843	109	122	..	..
6a/b	Ponnappur East	577.34	381	406	1,876	943	933	98	77	..	..
6b/b	Ponnappur	411.58	169	176	808	418	390	85	76	..	..
6	Total	988.92	550	582	2,684	1,361	1,323	183	153	..	..
7	Keelaulur	451.66	363	368	1,657	810	847	98	95	..	..
8	Ulur	681.10	817	839	3,778	1,923	1,855	284	281	..	..
9	Katukurichi	656.83	430	446	1,955	988	967	121	121	..	..
10	Nadur	1,137.61	478	514	2,471	1,236	1,235	136	138	..	..
11	Karukkakottai	422.23	336	343	1,566	752	814	174	216	..	..
12	Panjanathikottai	275.14	219	225	997	494	503	63	60	..	..
13a/b	Alivoikkal	823.31	767	790	3,510	1,747	1,763	268	249	..	..
13b/b	Alliviakkal	122.08	198	215	990	493	497	20	20	..	..
13	Total	945.39	965	1,005	4,500	2,240	2,260	288	269	..	..
14	Paruthikottai	731.24	472	486	2,240	1,116	1,124	71	77	..	..
15	Paruthiapparkovil	151.36	52	54	245	134	111	9	7	..	..
16	Ponnappur West	536.92	396	419	1,877	945	932	184	179	..	..
17	Thalayamangalam	401.46	328	343	1,617	811	806	73	72	..	..
18	Kulmangalam	1,244.66	494	494	2,388	1,221	1,167	122	113	..	..
19	Kavarapattu	269.30	268	278	1,168	598	570	61	56	..	..
20	Okkanadkeelaiyur	1,038.03	759	791	3,841	1,887	1,954	153	160	..	..
21	Okkanadmelyur	1,242.55	640	642	3,142	1,554	1,588	209	213	..	..
22	Kannanthangudi East	1,046.48	604	618	2,810	1,430	1,380	57	51	..	..
23	Kannanthangudi West	1,023.73	857	902	4,098	2,059	2,039	246	248	..	..
24	Thennamanadu	1,341.59	1,082	1,116	5,024	2,476	2,548	303	340	..	..
25	Ichankottai	755.59	399	402	1,938	1,020	918	111	118	..	..
26	Samipatti	216.56	93	94	499	257	242	64	49	..	..
27	Poyyundarkottai	1,261.69	903	954	4,817	2,402	2,415	486	490	..	..
28	Vadakkur South	1,425.34	328	339	1,688	828	860	114	116	..	..
29	Vadakkur North	573.32	402	405	1,897	912	985	193	214	..	..
30	Cholapuram	478.62	393	401	1,894	945	949	223	207	..	..
31	Vadakkikottai	193.70	120	120	576	280	296	57	70	..	..
32	Ayangudi	251.50	201	201	930	484	446	105	93	..	..
33	Mandalakkottai	379.80	233	238	1,148	570	578	141	152	..	..
34	Kovilur	639.29	461	475	2,186	1,094	1,092	184	176	..	..
35	Pudur	626.25	865	930	4,297	2,141	2,156	101	117	..	..
36	Palamputhur	570.60	318	322	1,687	825	862	91	93	..	..
37	Kakkarai	584.40	327	347	1,673	817	856	81	93	..	..
38	Poovathur	1,086.51	561	580	2,912	1,454	1,458	103	92	..	..
39	Kelavannipet	627.02	327	368	1,723	851	872	79	66	..	..
40	Arumulai	475.28	181	198	883	437	446	55	63	..	..
41	Tirumangalakottai East	1,076.10	700	772	3,870	1,917	1,953	176	167	..	..
42	Tirumangalakottai West	1,214.50	736	745	3,567	1,771	1,796	297	288	..	..
43	Peikarambankottai	465.50	318	350	1,729	850	879	129	134	..	..
44	Pulavankadu	397.30	337	358	1,797	918	879	97	104	..	..
45a/b	Thelungankodikadu	414.72	358	371	1,906	932	974	97	99	..	..
45b/b	Thelungankodikadu	238.77	176	182	911	428	483	75	85	..	..
45	Total	653.49	534	553	2,817	1,360	1,457	172	184	..	..
46	Pinnayur	1,203.27	669	714	3,809	1,871	1,938	295	294	..	..
47	Kakkarakottai	356.60	318	334	1,674	880	794	161	172	..	..
48a/b	Tekkur	534.67	493	495	2,525	1,313	1,212	170	171	..	..
48b/b	Tekkur	533.80	466	482	2,503	1,266	1,237	85	79	..	..
48	Total	1,068.47	959	977	5,028	2,579	2,449	255	250	..	..
49	Adanakottai	328.74	243	258	1,314	628	686	121	128	..	..
50	Pachiyur	384.32	214	230	1,150	552	598	138	155	..	..
51a/b	Sillatur	766.16	345	367	1,930	970	960	335	334	..	..
51b/b	Sillatur	522.62	261	274	1,394	723	671	..	..	..	..
51	Total	1,288.78	606	641	3,324	1,693	1,631	335	334	..	..
52	Pugalsillathur	340.78	93	95	499	244	255	69	82	..	..
53	Tiruvattur	665.82	270	277	1,494	752	742	140	138	..	..
54	Poyyondarkudikadu	509.04	212	212	1,085	548	537	80	75	..	..
55	Vellur	713.57	433	440	2,392	1,181	1,211	183	192	..	..
56	Thondarampet	866.28	719	759	3,483	1,721	1,762	292	313	..	..
57	Kannugudi West	848.45	698	726	3,773	1,863	1,910	185	177	..	..
58	Kodipalam	198.21	55	70	286	133	153	19	19	..	..
59	Vadaseri	1,216.78	1,164	1,184	5,376	2,646	2,730	284	260	..	..
60	Paravattur	324.26	129	129	650	319	331	82	93	..	..
61	Kannugudy East	517.47	337	346	1,754	896	858	61	59	..	..
62	Vedavijayapuram	51.75	231	240	1,151	588	563	103	102	..	..
63	Aridanthavijayapuram	554.54	500	501	2,399	1,203	1,196	92	97	..	..
64	Menmelithippiakudi	577.52	491	491	2,340	1,167	1,173	435	430	..	..
65	Sankaranarkudikadu	297.19	195	195	1,164	592	572	90	87	..	..
66	Vadakkukottai	192.80	163	163	885	428	457	121	136	..	..
67	Krishnapuram	247.37	161	167	853	425	428	81	89	..	..
68	Chinnammankudi	424.54	131	140	692	330	362	43	36	..	..
69	Peria Ammankudi	15.28				Uninhabited.					
70	Illuppaividuthy	106.87	57	66	318	162	156	5	3	..	..
71	Ammankudi	86.54	37	39	222	106	116	27	30	..	..
72	Thoppuviduthy	708.63	424	443	2,407	1,195	1,212	500	517	..	..

VILLAGE PRIMARY CENSUS ABSTRACT

9. ORATTANADU TALUK.

Location Code Number.	Name of Village.	Literates.		Main Workers. Total Main Workers (I-IX)		Cultivators (I)		Agricultural Labourers (II)		Household Industry—Manufacturing, Processing, Servicing and Repairs. [V(a)]	
		Males	Females	Males	Females	Males	Females	Males	Females	Males	Females
(1)	(2)	(13)	(14)	(15)	(16)	(17)	(18)	(19)	(20)	(21)	(22)
1	Karamundakottai	264	139	311	107	165	..	102	104	15	..
2	Vandayarirruppu	597	307	494	206	239	54	107	80	51	58
3	Raghavambalpuram	1,425	659	1,586	475	755	17	663	430	32	5
4	Muthambalpuram	906	483	962	360	495	81	321	251	17	4
5	Neivasal South	916	344	1,298	695	491	36	637	643	18	9
6a/b	Ponnappur East	576	355	507	111	346	26	117	82	2	1
6b/b	Ponnappur	217	120	191	55	102	14	71	41	..	..
6	Total	793	475	698	166	448	40	188	123	2	1
7	Keelaulur	479	230	452	194	252	45	148	134	4	2
8	Ulur	1,005	517	1,087	266	539	35	324	207	24	3
9	Kattukurichi	556	232	601	252	286	6	237	236	2	..
10	Nadur	654	283	712	216	380	11	250	184	5	..
11	Karukkakottai	383	130	447	104	221	7	192	94	2	..
12	Panjanathikottai	274	128	279	37	162	..	84	37	2	..
13a/b	Alivoikkal	972	336	1,129	672	581	45	466	621	15	1
13b/b	Alivoikkal	316	130	299	81	174	19	66	56	11	..
13	Total	1,288	466	1,428	753	755	64	532	677	26	1
14	Paruthikottai	640	255	705	198	367	6	273	186	20	..
15	Paruthiapparkovil	76	37	83	17	51	..	21	16	..	..
16	Ponnappur West	636	278	544	267	300	27	127	226	53	4
17	Thalayamangalam	387	201	470	30	288	6	152	23	16	..
18	Kulmangalam	588	175	815	700	497	285	239	407	25	1
19	Kavarapattu	348	106	321	111	186	5	104	105	..	..
20	Okkanadkeelaiyur	800	331	1,180	121	971	43	96	71	16	1
21	Okkanadmelaiyur	873	280	903	564	612	82	248	474	11	3
22	Kannanthangudi East	809	420	723	53	453	9	189	44	7	..
23	Kannanthangudi West	1,263	688	1,111	554	521	115	380	413	26	13
24	Thennanmanadu	1,457	680	1,436	627	826	107	358	484	32	19
25	Ichankottai	561	221	578	3	316	..	159	..	8	..
26	Samipatti	136	50	154	58	89	19	46	34	12	4
27	Poyyundarkottai	1,050	336	1,499	726	832	177	533	512	18	9
28	Vadakkur South	422	156	441	81	302	36	89	37	..	..
29	Vadakkur North	489	186	514	181	389	119	66	40	12	5
30	Cholapuram	481	202	557	150	278	11	232	132	6	4
31	Vadakkikottai	152	54	168	79	94	25	53	51	4	..
32	Ayangudi	178	55	293	57	197	14	85	41	1	1
33	Mandalakkottai	334	103	338	85	163	4	157	79	4	..
34	Kovilur	621	294	594	203	385	39	150	157	11	3
35	Pudur	1,303	770	1,253	425	371	74	271	186	48	9
36	Palamputhur	521	283	445	88	350	72	54	14	7	..
37	Kakkarai	511	254	470	138	319	11	100	122	15	1
38	Poovathur	614	304	822	213	533	43	216	158	22	..
39	Kelavannipet	461	156	482	5	435	5	24	..	..	..
40	Arumulai	265	110	269	80	145	6	85	71	5	2
41	Tirumangalakottai East	1,013	388	1,051	395	811	210	184	175	7	..
42	Tirumangalakottai West	929	453	1,042	303	661	59	280	234	14	..
43	Petkarambankottai	472	230	506	217	307	43	108	168	21	..
44	Pulavankadu	607	306	495	137	314	71	119	60	12	..
45a/b	Thelungankudikadu	534	283	532	163	356	55	146	103	8	1
45b/b	Thelungankudikadu	301	206	254	121	118	50	64	61	5	..
45	Total	835	489	786	284	474	105	210	164	13	1
46	Pinnayur	976	446	1,037	329	646	67	307	251	10	1
47	Kakkarakottai	416	134	493	303	269	38	172	260	7	..
48a/b	Tukkur	648	212	801	340	405	57	240	209	63	62
48b/b	Takkur	584	207	712	344	407	7	264	336	6	..
48	Total	1,232	419	1,513	684	812	64	504	545	69	62
49	Adanakottai	305	110	353	89	245	8	87	81	..	..
50	Paiyur	317	128	322	85	163	9	121	72	8	..
51a/b	Sillattur	441	127	590	109	357	14	168	87	20	4
51b/b	Sillattur	331	155	460	124	361	91	35	31	10	1
51	Total	772	282	1,050	233	718	105	203	118	30	5
52	Pugalsillathur	71	21	157	56	88	2	60	51	..	..
53	Thirumallur	334	150	435	190	213	3	205	186	2	..
54	Poyyundarkudikadu	292	137	309	19	248	3	44	15	..	..
55	Vellur	553	292	691	326	363	61	287	260	1	..
56	Thondarampet	967	402	1,045	454	615	154	276	272	12	5
57	Kannugudi West	1,190	512	1,147	107	877	21	164	70	23	4
58	Kodiyalam	76	43	88	4	68	1	10	3	..	..
59	Vadaseri	1,614	1,031	1,491	710	700	117	469	557	47	3
60	Paravattur	143	46	136	19	121	7	10	12	1	..
61	Kannugudi East	462	213	519	25	421	7	57	15	2	..
62	Vedavijayapuram	405	246	312	111	72	9	65	94	1	..
63	Aridanthavijayapuram	732	427	676	55	331	7	180	43	..	..
64	Memelithippiakudi	538	292	650	134	392	17	206	113	17	..
65	Sankaranarkudikadu	305	116	343	133	259	85	67	47	3	..
66	Vadakkukottai	216	84	261	3	231	2	29	1	..	..
67	Krishnapuram	267	89	261	45	231	29	24	12	..	..
68	Chinnammankudi	113	45	185	94	96	3	60	72	1	1
69	Peria Ammankudi					Uninhabited.					
70	Uluppaividuthy	42	13	108	4	67	..	35	4	..	..
71	Ammankudi	41	11	59	9	36	1	22	8	..	..
72	Thoppuviduthy	535	177	508	368	228	122	201	222	1	..

VILLAGE PRIMARY CENSUS ABSTRACT.

9. ORATTANADU TALUK.

Location Code Number.	Name of Village.	Main Workers — Other Workers [III, IV, V(b) and VI to IX] — Males	Main Workers — Other Workers [III, IV, V(b) and VI to IX] — Females	Marginal Workers — Males	Marginal Workers — Females	Non-Workers — Males	Non-Workers — Females
(1)	(2)	(23)	(24)	(25)	(26)	(27)	(28)
1	Karamundakottai	29	3	5	4	164	420
2	Vandayariruppu	97	14	38	65	425	629
3	Raghavambalpuram	136	23	59	200	1,029	1,942
4	Muthambalpuram	129	24	2	90	632	1,126
5	Neivasal South	152	7	1	..	648	1,148
6a/b	Ponnappur East	42	2	16	72	420	750
6b/b	Ponnappur	18	..	48	103	179	232
6	Total	60	2	64	175	599	982
7	Keelaulur	48	13	13	53	345	600
8	Ulur	200	21	37	222	799	1,367
9	Kattukurichi	76	10	2	70	385	645
10	Nadur	77	21	41	69	483	950
11	Karukkakottai	32	3	14	..	291	710
12	Panjanathikottai	31	..	8	63	207	403
13a/b	Alivoikkal	67	5	55	154	563	937
13b/b	Alivoikkal	48	6	6	20	188	396
13	Total	115	11	61	174	751	1,333
14	Paruthikottai	45	6	6	190	405	736
15	Paruthiapparkovil	11	1	..	..	51	94
16	Ponnappur West	64	10	14	6	387	659
17	Thalaiyamangalam	14	1	..	15	341	761
18	Kulmangalam	54	7	1	5	405	462
19	Kavarapattu	31	1	14	36	263	423
20	Okkanadkeelaiyur	97	6	18	490	689	1,343
21	Okkanadmelayur	32	5	21	52	630	972
22	Kannanthangudi East	74	..	40	210	667	1,117
23	Kannanthangudi West	184	13	..	6	948	1,479
24	Thennamannadu	220	17	101	135	939	1,786
25	Ichankottai	95	3	..	3	442	912
26	Samipatti	7	1	3	16	100	168
27	Poyyundarkottai	116	28	37	229	866	1,460
28	Vadakkur South	50	8	50	89	337	690
29	Vadakkur North	47	17	53	239	345	565
30	Cholapuram	41	3	11	64	377	735
31	Vadakkikottai	17	3	11	70	101	147
32	Ayangudi	10	1	..	..	191	389
33	Mandalakkottai	14	2	..	82	232	411
34	Kovilur	48	4	17	161	483	728
35	Pudur	563	156	53	199	835	1,532
36	Palamputhur	34	2	6	222	374	552
37	Kakkarai	36	4	2	16	345	702
38	Poovathur	51	12	8	6	624	1,239
39	Kelavannipet	23	..	..	3	369	864
40	Arumulai	34	1	..	..	168	366
41	Tirumangalakottai East	49	10	46	209	820	1,349
42	Tirumangalakottai West	87	10	19	135	710	1,358
43	Peikarambankottai	70	6	11	79	333	583
44	Pulavankadu	50	6	27	178	396	564
45a/b	Thelungankudikadu	22	4	..	..	400	811
45b/b	Thelungankudikadu	67	10	..	..	174	362
45	Total	89	14	...	...	574	1,173
46	Pinnayur	74	10	15	37	819	1,572
47	Kakkarakottai	45	5	6	70	381	421
48a/b	Tekkur	93	12	7	2	505	870
48b/b	Tekkur	35	1	3	18	551	875
48	Total	128	13	10	20	1,056	1,745
49	Adanakottai	21	..	10	52	265	545
50	Pachiyur	30	4	6	40	224	473
51a/b	Sillattur	45	4	16	287	364	564
51b/b	Sillattur	54	1	...	..	263	547
51	Total	99	5	16	287	627	1,111
52	Pugalsillathur	9	3	10	119	77	80
53	Tirunallur	15	1	2	135	315	417
54	Poyyundarkudikadu	17	1	8	38	231	480
55	Vellur	40	5	1	3	489	882
56	Thandarampet	142	23	24	136	652	1,172
57	Kannagudi West	83	12	14	98	702	1,705
58	Kodiyalam	10	..	..	21	45	128
59	Vadaseri	275	33	10	176	1,145	1,844
60	Piravathur	4	..	54	111	129	201
61	Kannagudi East	39	3	4	40	373	793
62	Vedavijayapuram	174	8	..	1	276	451
63	Arudanthavijayapuram	165	5	2	2	525	1,139
64	Menmelthippiakudi	35	4	22	281	495	758
65	Sankaranarkudikadu	14	1	12	83	237	356
66	Vadakkukottai	1	..	1	85	166	369
67	Krishnapuram	6	4	2	144	162	239
68	Chinnammankudi	28	18	..	62	145	206
69	Peria Ammankudi				Uninhabited.		
70	Illuppaividuthy	6	..	..	55	54	97
71	Ammankudi	1	..	..	21	47	86
72	Thoppuviduthy	78	24	204	312	483	532

VILLAGE PRIMARY CENSUS ABSTRACT,
9. ORATTANADU TALUK.

Location Code Number.	Name of Village.	Area of Village in Hectares.	Number of Occupied Residential Houses.	Number of Households.	Total population (including institutional and Houseless population). Persons.	Males.	Females.	Scheduled Castes. Males.	Females.	Scheduled Tribes. Males.	Females.
(1)	(2)	(3)	(4)	(5)	(6)	(7)	(8)	(9)	(10)	(11)	(12)
73a/b	Unjividuthy	555.13	219	325	1255	625	630	170	195	..	..
73b/b	Unjividuthy	360.50	233	240	1,247	637	610	162	169	..	..
73	Total	915.63	452	465	2,502	1,262	8,240	332	364	..	..
74	Akkaraivattiam	445.88	215	228	1,056	517	539	71	81	..	..
75	Suriyamoorthypuram	90.35	44	65	328	166	162	67	76	..	..
76	Therkukottai	326.47	139	139	827	431	396	70	68	..	..
77	Cholagonkudikadu	463.57	342	347	1,757	899	858	346	414	..	..
78	Vedanayagipuram	243.05	41	41	234	126	108	38	28	..	..
79a/b	Ambalapattu	987.16	703	750	3,622	1,834	1,788	294	280	.	..
79b/b	Ambalapattu	893.40	878	878	4,156	2,083	2,073	418	413	..	..
79	Total	1,885.56	8,581	1,628	7,778	3,917	3,861	712	693	..	..
80	Wallurpattikadu	276.32	290	298	1,486	726	760	77	80	..	..
81	Gopalapuram	45.05	9	9	30	14	19	..	2	..	..
82	Ramapuram	22.07	21	21	123	61	62	..	..	..	..
83	Medayakattai	63.83	65	65	307	156	151	13	8	..	..
84	Kilamangalam	600.08	466	466	2,486	1,255	1,231	178	884	..	..
85	Xoganayagipuram	102.32	22	22	139	61	78	..	..	..	..
86	Thaligaividuthi	474.36	337	338	1,815	918	897	114	120	..	..
87	Pandipalamanikadu	52.00	63	79	389	193	196	98	92	..	..
88	Vettuvakottai	1,084.80	1,022	1,078	5,934	2,978	2,956	834	851	14	12
89	Pannikondanviduttu	451.49	249	294	1,521	753	768	159	188	..	..
90	Kavalipatti	835.30	666	705	3,711	1,846	1,865	234	242	2	1
91a/b	Kaduvettivittuty	584.55	283	303	1,565	813	752	273	241	..	..
91b/b	Kaduvettivitutty	321.00	285	285	1,478	766	712	46	34	..	..
91	Total	905.55	568	588	3,043	1,579	1,464	319	275	..	..
92	Senniaviduthy	485.01	428	456	2,172	1,075	1,097	76	82	..	..
93	Neivelivadapatty	743.97	691	731	3,894	1,990	1,904	686	666	..	..
94	Neyveliten patty	721.16	457	464	2,328	1,142	1,186	233	251	..	..
95	Krishnapuram	42.38		Uninhabited							
96	Vengarai	1,823.96	865	875	4,428	2,159	2,269	319	345	5	4
	Taluk Rural Total	**58,752.00**	**40,514**	**42,180**	**205,520**	**102,748**	**102,772**	**16,013**	**16,133**	**21**	**17**

12-3-42

Location Code Number.	Name of Village.	Literates Males	Females	Main Workers. Total Main Workers. (I-IX) Males	Females	Cultivators (I) Males	Females	Agricultural Labourers. (II) Males	Females	Household Industry—Manufacturing, Processing, Servicing and Repairs [V(a)] Males	Females
(1)	(2)	(13)	(14)	(15)	(16)	(17)	(18)	(19)	(20)	(21)	(22)
73a/b	Unjividuthy	284	106	359	182	224	30	113	150	..	..
73b/b	Unjividuthy	299	95	381	171	283	32	77	139	7	..
73	Total	583	201	740	353	507	62	190	289	7	..
74	Akaraivattiam	145	32	324	230	147	35	157	187	8	3
75	Suriyamoorthypuram *alias* Akkaraivattamukkadai.	52	20	99	89	47	1	45	88	..	..
76	Therkukottai	191	58	287	3	181	2	89	1	10	..
77	Cholagankudikadu	506	233	528	445	277	76	225	368	..	..
78	Vedanayagipuram	59	26	72	35	56	..	14	35	..	..
79a/b	Ambalpattu	968	485	1,034	329	720	128	224	189	25	4
79b/b	Ambalapattu	1,179	616	1,236	422	818	230	309	185	14	..
79	Total	2,147	1,101	2,270	751	1,538	358	533	374	39	4
80	Mallurpattikadu	400	193	433	298	258	179	139	113	6	1
81	Gopalapuram	13	11	9	3	4	1	1	2	..	..
82	Ramapuram	38	20	29	4	24	..	1	3	..	..
83	Medayakottai	124	56	87	8	69	6	16	2	..	..
84	Kilamangalam	714	286	801	223	314	5	434	210	16	6
85	Yoganayagipuram	43	37	34	2	33	1	1	1	..	..
86	Thaligaividuthi	437	153	521	155	329	52	107	99	8	..
87	Pandipalamanikadu	86	29	112	5	85	2	18	1	..	1
88	Vettuvakottai	1,394	468	1,432	307	917	149	212	120	26	13
89	Pannikondanvidutty	358	155	398	173	200	41	128	128	..	..
90	Kavalipatti	943	354	998	302	396	40	372	237	2	1
91 a/b	Kaduvettivittuty	415	138	389	70	242	7	88	59	2	..
91 b/b	Kaduvettivitty	240	44	435	193	343	145	60	46	7	..
91	Total	655	182	824	263	585	152	148	105	9	..
92	Senniaviduthy	471	99	582	58	411	6	126	52	2	..
93	Neivelivadapathy	938	303	1,047	393	344	53	542	320	11	3
94	Neyveliten pathy	475	161	620	294	296	32	247	245	11	9
95	Krishnapuram			Uninhabited							
96	Vengarai	796	304	1,147	573	679	124	394	435	6	..
	TALUK RURAL TOTAL	**53,854**	**23,592**	**58,946**	**20,534**	**34,232**	**4,543**	**17,197**	**14,883**	**1,042**	**285**

VILLAGE PRIMARY CENSUS ABSTRACT.

9. ORATTANADU TALUK.

Location Code Number.	Name of Village	Main Workers: Other Workers [III, IV, V(b) and VI to IX] Males	Main Workers: Other Workers [III, IV, V(b) and VI to IX] Females	Marginal Workers Males	Marginal Workers Females	Non-Workers Males	Non-Workers Females
(1)	(2)	(23)	(24)	(25)	(26)	(27)	(28)
73a/b	Unjividuthy	22	2	2	55	264	393
73b/b	Unjividuthy	14	..	16	92	240	347
73	Total	36	2	18	147	504	740
74	Akkaraivattiam	12	5	11	37	182	272
75	Suriyamurthypuram alias Akkaraivattamukkadai.	7	..	..	4	67	69
76	Therkukottai	7	..	..	..	144	393
77	Cholagankudikadu	26	1	7	4	364	409
78	Vedanayagipuram	2	..	2	10	52	63
79a/b	Ambalapatta	65	8	28	158	772	1,301
79b/b	Amblapatta	95	7	15	38	832	1,613
79	Total	160	15	43	196	1,604	2,914
80	Mallurpattikadu	30	5	4	4	289	458
81	Gopalapuram	4	..	1	..	4	16
82	Ramapuram	4	1	1	1	31	57
83	Medayakottai	2	..	4	2	65	141
84	Kilamangalam	37	2	..	..	454	1,008
85	Yoganayagipuram	..	..	..	..	27	76
86	Thaligaividuthi	77	4	11	202	386	540
87	Pandipalamanikadu	9	1	20	104	61	87
88	Vettuvakottai	227	25	183	521	1,363	2,128
89	Pannikondanviduthy	70	4	..	2	355	593
90	Kavalipatti	228	24	22	147	826	1,416
91 a/b	Kaduvettivituthys	57	4	24	20	400	662
91 b/b	Kaduvettivituty	25	2	..	11	331	508
91	Total	82	6	24	31	731	1,170
92	Sennigaviduthy	43	..	..	77	493	962
93	Neivelivadapatty	150	17	35	229	908	1,282
94	Neyvelitenpatty	66	8	3	3	51	989
95	Krishnapuram	..	..	..	..	..	..
96	Vengarai	68	14	46	105	966	1,591
	TALUK RURAL TOTAL ..	6,475	826	1,782	8,585	42,020	73,650

FOOT NOTE.—Village No. 80, Mukthambalpuram (Orattanadu entire village is included in Orattanadu (P)

ANNEXE.

STATEMENT SHOWING THE REVENUE VILLAGES AND THEIR CONSTITUENT PANCHAYATS.

9. ORATTANADU TALUK.

L.C. No.	Name of Village.	Name of Panchayat in which included with alphabetical indications where there are other Segment(s)	Cross reference for the other segment(s) of Panchayat.
	(2)	(3)	(4)
1	Karamundakottai ..	Karamundakottai ..	..
2	Vandavarippu	Vandavarippu	..
3	Raghayambalpuram ..	Raghayvambalpuram ..	..
4	Muthambalpuram ..	Muthambalpuram ..	..
5	Neivasal (south) ..	Neivasal (south)	..
6 a/b	Ponnappur (west) ..	Chinna Ponnappur ..	..
6 b/b	Ponnappur	Ponnappur Kilpathi ..	..
7	Keelaulur	Keelaulur a/b	15 for b/b
8	Ulur	Melaulur	..
9	Kattukuruchi	Kattukuruchi	..
10	Nadur	Nadur	..
11	Karukkakottai	Panclanathikottai b/b	12 for a/b
12	Panjanathikottai	Panjanathikottai a/b	11for b/b.
13 a/b	Alivoikkal	Alivoikkal	..
13 b/b	Alivoikkal	Sethurayargudikadu.	..
14	Paruthikottai	Paruthikottai	..
15	Paruthiapperkoyil	Keelaulur b/b	7 for a/b
16	Ponnippur (West) ..	Ponnapparmelpathi	
17	Thalayamangalam ..	Thalayamangalam.. ..	..
18	Kulmangalam	Kulmangalam	..
19	Kavarapattu	Kavarapattu	..
20	Okkanadlayur	Okkanadlaur	..
21	Okkanadmelavur	Okkanadmelayur	..
22	Kannanthangudi Keelavur (East)	Kannanthangudi Melavur ..	..
23	Kannanthangudi (west) ..	Kannanthangudi Melavur.	
24	Thennanmanadu	Thennamanadu	..
25	Ichankottai	Ichankottaia/b	26 for b/b
26	Sampatti.	Ichankottai b/b	25 for a/b
27	Poyyundarkattai	Poyyundarkattai	..
28	Vadakkur (North) ..	Vadakkur North	..
29	Vadakkur (south) ..	Vadakkur South	..
30	Cholapuram	Cholapuram	..
31	Vadakkukottai	Mandalakkottai b/b	33 for a/b
32	Ayankudi	Ayankudi	..
33	Mandalakkottai	Mandalakkottai a/b	31 for b/b
34	Kovilur	Kovilur.	..
35	Pudur	Pudur	..
36	Palamputhur	Palamputhur	..
37	Kakkarai	Kakkarai	..
38	Poovathur	Poovathur	..
39	Kelayannipet	Kelayannipet	..
40	Arumulai	Arumulai	..
41	Thirumangalakottai (East) ..	Thirumangalakottai ..	..
42	Thirumangalakottai (West) ..	Thirumangalakottai (West) ..	..
43	Peikarambankottai ..	Peikarambankottai ..	..
44	Pulavankadu	Pulavankadu	..
45 a/b	Theluogankudikadu ..	Thelungankudikadu.	
45 b/b	Thelungankudikadu ..	Orathanayankudikadu ..	..
46	Pinnaiyur	Pinnaiyur.	
47	Kakkaraikkottai	Kakkarakkottai	
48 a/b	Tekkur	Tekkur.	
48 b/b	Tekkur	Karukkadipatti ..	..
49	Adanakottai	Adanakottai ..	
50	Pachiyur	Pachiyur.	

ANNEXE.

STATEMENT SHOWING THE REVENUE VILLAGES AND THEIR CONSTITUENT PANCHAYATS.

9. ORATTANADU TALUK.

L.C. No.	Name of Village.	Name of Panchayat in which included with alphabetical indications where there are other Segment (s)	Cross reference for the other segment(s) of Panchayat.
(1)	(2)	(3)	(4)
51 a/b	Sillathur	Sillathur a/b	52 for b/b
51 b/b	Sillathur	Vettikkadu a/c	67 for b/c. 70 for c/c
52	Pugal Sillathur	Sillathur b/b	51 a/b for a/b
53	Tirunallur	Tirunallur.	
54	Poyyundarkudikadu	Poyundarkudikadu.	
55	Vellur	Vellur	
56	Thondarampet	Thondarampet	
57	Kannagudi (west)	Kannagudi (west)	
58	Kodivalam	Kannugudikilpathi c/c	61 for a/c 60 for b/c
59	Vedaseri	Vedaseri	
60	Paravathur	Kannugudikilpathi b/c	61 for a/c 58 for c/c
61	Kannugudi (East)	Kannugudikeelpathi a/c	58 for c/c 60 for b/c
62	Vedavijayapuram	Avidanallavijayapuram b/b	63 for a/b
63	Avidanallayijayapuram (Pappanadu)	Avidanallavijayapuram a/b	62 for b/b
64	Nemlithippiakudi	Nemelithippiakudi	
65	Sankaranarkudikadu	Sankaranarkudikadu.	
66	Vadakkukottai	Vadakkukottai	
67	Krishnapuram.	Vettikkadu b/c	51 b/b for a/c 70 for c/c
68	Chinna Ammankudi	Ammankudi b/c	71 for a/c 69 for c/c
69	Peria Ammankudi	Ammankudi c/c	71 for a/c 68 for b/c.
70	Illuppaividuthy	Vettikkadu c/c	51 b/b for a/c. 67 for b/c.
71	Ammankudi	Ammankudi a/c	68 for b/c 69 for c/c.
72	Thoppuviduthy	Thoppuviduthy.	
73 a/b	Unjividuthy	Unjiyiduthy	
73 b/b	Unjividuthy	Kariaviduthy	
74	Akkaraivattam	Akkaraiyattam a/b	75 for b/b
75	Suriamoorthypuram	Akkaraivattam b/b	74 for a/b
76	Therkukkottai	Therkkukkottai a/b	85 for b/b
77	Cholagankudikadu	Cholagankudikadu	
78	Vedanayagipuram	Kilamangalam b/c	84 for a/c. 83 for c/c
79 a/b	Ambalapattu	Ambalapattu north	
79 b/b	Ambalapattu	Ambalapattu south a/c	82 for c/c. 81 for b/c
80	Mulluppattikadu	Mulluppattikadu	
81	Gopalapuram	Ambalapattu south b/c	79 b/b for a/c 82 for c/c
82	Ramapuram	Ambalapattu south c/c	79 b/b for a/c 81 for b/c.
83	Medayakollai	Kilamangalam c/c	84 for a/c 78 for b/c.
84	Kilamangalam	Kilamangalam a/c	78 for b/c 83 for c/c
[illegible]	Yoganayagipuram	Therkkukkottai b/b	76 for a/b
86	Thaligaividuthi	Thaligaividuthi	
87	Pandi palamawikadu	Vettuvakottai b/b	88 for a/b

ANNEXE.

STATEMENT SHOWING THE REVENUE VILLAGES AND THEIR CONSTITUENT PANCHAYATS.

9. ORATTANADU TALUK.

L.C. No.	Name of Village.	Name of Panchayat in which included with alphabetical indications where there are other Segment(s)	Cross reference for the other segment(s) of Panchayat.
(1)	(2)	(3)	(4)
88	Vettuvakottai	Vettuvakottai a/b	76 for b/b
89	Pannikondanviduthy	Pannikondanviduthy	
90	Kavalipatti (Tiruvonam)	Kavalipatti	
91 a/b	Kaduvettivituthy	Kadavettitituthy	
91 b/b	Kaduvettivituthy	Sivaviduthi	
92	Senniaviduthy	Senniaviduthy a/b	95 for b/b
93	Neivelivadapathy	Neiveli north	
94	Neiveli thenpathy	Neiveli south	
95	Krishnapuram	Sennividuthi b/b	92 for a/b
96	Vengarai	Vengarai	

URBAN PRIMARY CENSUS ABSTRACT.

9. ORATTANADU TALUK.

Location Code Number.	Name of Town/Ward.	Area of Town/Ward in km.²	Number of Occupied Residential Houses.	Number of Households.	Total population (including Institutional and Houseless Population)			Scheduled Castes.		Scheduled Tribes.	
					Persons.	Males.	Females.	Males.	Females.	Males.	Females.
(1)	(2)	(3)	(4)	(5)	(6)	(7)	(8)	(9)	(10)	(11)	(12)
XX	ORATTANADU (Mukthambalpuram) (P)										
	Ward No. 1	..	155	157	745	380	365	16	12	..	..
	Ward No. 2	..	179	189	877	458	419	12	9	..	..
	Ward No. 3	..	131	132	629	313	316	1	..	..	..
	Ward No. 4	..	170	170	933	566	367	76	22	11	20
	Ward No. 5	..	206	210	1,055	533	522	9	7	..	..
	Ward No. 6	..	188	189	1,025	549	476	49	42	..	..
	Ward No. 7	..	137	141	683	348	335	7	26	..	..
	Ward No. 8	..	125	125	705	358	347	..	..	..	..
	Ward No. 9	..	100	103	521	254	267	..	..	..	..
	Ward No. 10	..	127	135	787	409	378	39	38	..	..
	Ward No. 11	..	162	175	1,036	476	560	8	5	..	..
	Ward No. 12	..	119	123	652	332	320	..	..	..	..
	Ward No 13	..	144	160	684	347	337	..	..	..	..
	Town Total	2.32	1,943	2,009	10,332	5,323	5,009	217	161	11	20
	TALUK URBAN TOTAL ..	2.32	1,943	2,009	10,332	5,323	5,009	217	161	11	20

Location Code Number.	Name of Town/Ward.	Literates.		Main Workers. Total Main Workers. (I-IX)		Cultivators. (I)		Agricultural Labourers. (II)		Household Industry—Manufacturing, Processing, Servicing and Repairs. [V(a)]	
		Males.	Females.	Males.	Females.	Males	Females.	Males.	Females.	Males.	Females.
(1)	(2)	(13)	(14)	(15)	(16)	(17)	(18)	(19)	(20)	(21)	(22)
XX	ORATTANADU (Mukthambalpuram) (P)										
	Ward No. 1	294	205	202	37	12	3	27	15	..	..
	Ward No. 2	367	271	214	31	17	1	7	1	2	4
	Ward No. 3	228	182	154	12	12	1	10	4	14	1
	Ward No. 4	397	127	207	34	2	..	30	5	3	..
	Ward No. 5	443	348	248	33	24	3	15	7	1	1
	Ward No. 6	396	248	265	50	55	5	6	13	2	9
	Ward No. 7	296	232	179	17	8	..	3	..	3	2
	Ward No. 8	318	234	187	4	18	..	2	..	2	..
	Ward No. 9	204	167	134	12	17	5	24	1	..	..
	Ward No. 10	327	187	225	14	14	1	..	2	1	1
	Ward No. 11	367	328	228	38	12	..	..	..	1	4
	Ward No. 12	258	180	173	3	15	..	1	..	1	..
	Ward No. 13	254	211	149	19	9	..	2	2	2	3
	Town Total ..	4,149	2,920	2,565	304	215	19	127	50	32	25
	TALUK URBAN TOTAL ..	4,149	2,920	2,565	304	215	19	127	50	32	25

URABN PRIMARY CENSUS ABSTRAGT

9. ORATTANADU TALUK,

Location Code Nnumber.	Name of Town/Ward	Main Workers: Other Workers [III, IV, V(b) and VI to IX] Males	Main Workers: Other Workers [III, IV, V(b) and VI to IX] Females	Marginal Workers Males	Marginal Workers Females	Non-Workers Males	Non-Workers Females
(1)	(2)	(23)	(24)	(25)	(26)	(27)	(28)
XX	ORATTANADU (Mukthambalpuram) (P)						
	Ward No. 1	163	19	..	..	178	328
	WardNo. 2	188	25	3	1	241	387
	Ward No. 3	118	6	..	..	159	304
	Ward No. 4	172	29	1	..	358	333
	Ward No. 5	208	22	2	1	283	488
	Ward No. 6	202	23	..	2	284	424
	Ward No. 7	165	15	4	..	165	318
	Ward No. 8	165	4	..	..	171	343
	Ward No. 9	93	6	..	..	120	255
	Ward No. 10	210	10	..	..	184	364
	Ward No. 11	215	34	..	..	248	522
	Ward No. 12	156	3	..	3	159	314
	Ward No. 13	136	14	7	3	191	315
	Town Total	2,191	210	17	10	2,741	4,695
	TALUK URBAN TOTAL	2,191	210	17	10	2,741	4,695

FOOT-NOTE :—

List of Villages included in the town.

L.C. No.	Name of Town.	Village number and name of village included. Village No.	Name of village.
(1)	(2)	(3)	(4)
XX	Orattanadu (P) (Mukthambalpuram)	No. 80,	Mukthambalpuram (Orattanadu).

URBAN PRIMARY CENSUS ABSTRACT

APPENDIX

TOTAL, SCHEDULED CASTE AND SCHEDULED TRIBE POPULATION URBAN BLOCKWISE

9. ORATTANADU TALUK.

Location Code Number.	Name of Town/Ward Urban Block.	E.B. No.	Total Population.	Scheduled Castes.	Scheduled Tribes.
(1)	(2)		(3)	(4)	(5)
ORATTA NADU	(Mukthambalpuram (P)				
	Ward No 1	292	745	28	..
	Ward 2	293	569	21	..
		294	308	..	..
	Total		877	21	..
	Ward 3	295	629	1	..
	Ward 4	296	464	65	..
		297	469	33	31
	Total		933	98	31
	Ward 5	298	813	16	..
		299	242	..	..
	Total		1,055	16	..
	Ward 6	300	644	26	..
		301	381	65	..
	Total		1,025	91	..
	Ward 7	302	683	33	..
	Ward 8	303	705	..	..
	Ward 9	304	521	..	..
	Ward 10	305	787	77	..
	Ward 11	306	633	..	..
		307	403	13	..
	Total		1,036	13	..
	Ward 12	308	652	..	..
	Ward 13	309	684	..	..
	Town Total		10,332	378	31

10. MANNARGUDI TALUK.

ALPHABETICAL LIST OF VILLAGES

10. MANNARGUDI TALUK.

Serial number. (1)	*Name of Village.* (2)	*L.C. No.* (3)
1	Adangudi	28
2	Adanur	2
3	Adichchapuram	98
4	Agaravelukkudi	40
5	Akkarai Kottagam	121
6	Alattur	101
7	Annavasal	24
8	Aravattur	52
9	Arichchapuram	44
10	Asesham	90
11	Aykkudi	29
12	Chattamalli	142
13	Chattamalli Mlpadi	3
14	Chittambur	42
15	Chittiraiyur	60
16	Devadanam	139
17	Elavanur	134
18	Ettakkudi	107
19	Goppralayam	91
20	Hanumantapuram	7
21	Harischandrapuram	37
22	Idaiyar Embetti	50
23	Idangankottai Kilaiyur	19
24	Idangankottai Melaiyur	18
25	Irulnikki	100
26	Kailasanathan Kovil	68
27	Kakkaiyadi	57
28	Kalachcheri	12
29	Kalanjimodu	21
30	Kallar Embetti	48
31	Kaluvattur	128
32	Kandamangalam	97
33	Karikkottai	70
34	Karnavur	45
35	Karuppukkilar	119
36	Karuvakkurichchi	92
37	Kilalavandaseri	26
38	Kil Manali	36
39	Kiliyanur	58
40	Kottangudi	55
41	Kottur	103
42	Kottur Tottam	104
43	Kovilvenni	1
44	Kulamanikkam	77
45	Kulamanikkam	138
46	Kumarapuram	69
47	Kunniyur	85
48	Kuppachchikkottai	113
49	Kurichchi	116
50	Kurichimulai	130
51	Mahadevapattanam	111
52	Malavarayanallur	86
53	Manakkarai	62
54	Manangattan Kottagam	132
55	Manianavadi	65
56	Mannukkumundan	140
57	Marangudi	79
58	Maravakkadu	95
59	Mavattagudi	81
60	Melalavandaseri	25
61	Mel Nattam	126

ALPHABETICAL LIST OF VILLAGES
10. MANNARGUDI TALUK.

Serial number. (1)	Name of Village. (2)	L. C. Number. (3)
62	Mul Vasal	51
63	Mudal Setti	74
64	Munam Setti	87
65	Munnaval Kottai	13
66	Muvanallur	47
67	Muvar Kottai	14
68	Nagar	4
69	Nalam Setti	88
70	Nallur	122
71	Naruvelikalappal	131
72	Naeduvakkottai	73
73	Nemmeli	93
74	Nemmeli	96
75	Nemmeli	99
76	Nochchiyur	143
77	Ogaipperaiyur	38
78	Olimidi	6
79	Orattur	123
80	Ovarichcheri	76
81	Paingana du	114
82	Paingattur	117
83	Palaiyur	133
84	Palaiyanur	41
85	Palakkurichchi	61
86	Pallivarti	83
87	Pamani	46
88	Panaiyur	105
89	Pannimangalam	5
90	Parappanamodu	11
91	Paruthikottai	20
92	Peraiyur	72
93	Perambur	9
94	Periyakottur	63
95	Peruvalandan	135
96	Peruvidamarudur	136
97	Pudukottevankudi	43
98	Pullamangalam	59
99	Pulukikudi	102
100	Punavasal	34
101	Punalangudi	35
102	Puttagaram	144
103	Puvanur	10
104	Ramapuram	67
105	Ranganathapuram	106
106	Rayapuram	22
107	Rishiyur	8
108	Sattanur	56
109	Savalakkaran	53
110	Segarai	30
111	Sendamangalam	84
112	Sendangudi	78
113	Setangulam	89
114	Serukalattur	141
115	Serumangalam	71
116	Seruvamani	80
117	Sittinakkudi	32
118	Talaiyamangalam	115
119	Tenkovanur	66
120	Tenpadi	109
121	Tenparai	124
122	Terkunanalur	137
123	Thalikkottai	112
124	Tirukkalar	120

தமிழ்நாடு அரசு அரசு அச்சகம் சென்னை-600 009

ALPHABETICAL LIST OF VILLAGES.
10. MANNARGUDI TALUK.

Serial Number. (1)	Name of Village. (2)	(3)
125	Timmakkottai	122
126	Tirppalakudi	94
127	Tiruvarameswaram	75
128	Uelikkottai	110
129	Vadakaravayal	23
130	Vadukavanur	54
131	Vadapadi	108
132	Vadapadimangalam	39
133	Vaduvur Agraharam	16
134	Vaduvur Melpadi	15
135	Vaduvur Tenpadi	49
136	Vaduvur Vadapadi	17
137	Vakkarannallus	31
138	Valur	120
139	Vattar	118
140	Velakkudi	27
141	Vengaramparuiyur	13
142	Vengattangudi	129
143	Vengudi	66
144	Vikrapandiyam	86

CS
Y. 21193 (N8)
N82.1331

VILLAGE PRIMARY CENSUS ABSTRACT

10 MANNARGUDI TALUK.

Location Code number.	Name of Village.	Area of Village in Hectares.	Number of Occupied Residential Houses.	Number o House-holds.	Total Population (Including Institutional and Houseless. Population.)			Scheduled Castes.		Scheduled Tribes.	
					Persons.	Males.	Females.	Males.	Females.	Males.	Females.
(1)	(2)	(3)	(4)	(5)	(6)	(7)	(8)	(9)	(10)	(11)	(12)
1	Kovil Venni	820.58	606	609	,742	1,382	1,360	272	252	7	5
2	Adanur	582.10	398	398	1,730	837	.893	169	163	..	..
3	Chittamallimelpadi	458.07	505	505	,325	1,179	1,146	544	525	..	..
4	Gagar	326.68	168	168	719	366	353	190	165	..	..
5	Pannimangalam	191.40	169	169	726	393	333	108	92	..	..
6	Olimidi	682.10	440	45	2,074	1,032	1,042	525	561	..	..
7	Hanumantapusam	684.20	408	08	1,796	927	869	551	520	..	..
8	Rishiyur	291.45	239	39	1,000	508	492	307	295	..	..
9	Perambur	600.73	364	364	1,608	804	8 0	82	294	..	..
10a/b	Puvanur	560.51	497	513	2,239	1 118	1,121	23	215	..	..
11a/b	Parappanamodn ..	226.16	260	260	1,147	587	560	301	29	..	..
12	Kalacheheri	638.11	579	581	2,483	1,254	1,229	552	50	..	..
13a/d	Munnavalkottai	371.36	255	259	1,203	584	619	72	6	..	..
13b/d	Munnaval kottai	472.25	214	215	1,007	528	179	5	9	..	..
13c/d	Munnavalkottai	536.28	456	457	1,955	4,026	929	206	101	..	..
13d/d	Munnaval kottai	281.43	204	214	927	464	463	88	82	..	..
13	Total	1,361.32	1,129	1,145	5,092	,602	2,490	271	256	..	..
14	Muvarkottai	733.84	3	437	1,886	964	922	105	103	..	..
15a/b	Vaduvur Melpadi	630.04	60	621	2,816	1,458	1,358	..	..	..	..
15b/b	Vaduvur Melpadi	..	3	34	162	89	73	..	..	..	..
15	Total	630.04	236	655	1,978	1,547	1,431	..	..	..	..
16	Vaduvur Agraharam	599.07	696	698	3,192	1,647	1,545	31	22	..	..
17a/b	Aaduvur Vadapadi	394.26	69	87	2,132	1,045	1,087	191	204	..	..
17b/b	Vaduvur Vadapadi	194.90	1	3	1,153	597	556	176	142	..	..
17	Total	589.16	710	730	3,285	1,642	1,643	367	346	..	..
18a/c	Idangan kottai Melaiyur	178.80	0	18	1,677	827	850	62	70	.	..
18b/c	Idangan kottai Melaiyur	320.5	3	33	1,536	756	780	73	78	..	..
18c/c	Idangankotta: Melaiyur ..	334.89	385	387	1,683	841	842	84	65	..	..
18	Total ..	1,13.1	1,129	1,148	4,896	2,424	2,472	219	13	..	..
19	Idangankottai kilaiyur	1,03.7	777	817	3,642	1,865	1,777	175	163	..	..
20	Paruttikkottai ..	556.10	0	413	1,732	874	858	5	36	..	..
21	Kalanjimodu ..	553.43	303	304	1,257	640	617	123	108	..	..
22	Rayapuram	960.47	569	569	2,517	1,90	1,227	391	357	..	..
23	Vadakaravayal	585.26	30	33	1,573	824	749	512	58	..	..
24	Bnnavasal	556.48	35	356	1,518	788	730	21	388	..	..
25	Melalavandaseri	380.36	316	316	1,357	700	657	233	2.8	..	..
26	Kilailavandaseri	310.12	210	210	949	484	465	193	197	..	..
27	Vellaikkudi	259.08	179	179	763	399	364	325	290	..	..
28	Adankudi	537.33	615	627	2,898	1,452	1,446	692	672	..	..
29	Aykkdi	166.80	327	329	1,605	747	858	166	171	..	..
30	Segarai (Sokarai)	252.79	1,002	1,042	5,277	2,442	2,835	375	361	..	..
31	Vakkaranallur	288.21	555	555	2,501	1,128	1,373	424	363	..	..
32	Sittinakkudi	318.87	349	349	1,500	783	717	383	364	..	..
33	Vengaram Paraiyur	331.29	147	147	617	309	308	238	236	..	..
34	Punavasal	305.82	231	231	1,015	515	500	322	293	..	..
35	Puntalangudi	285.82	171	171	726	349	387	244	279	..	..
36	Kilmanal	209.25	159	159	696	353	343	181	167	..	..
37	Harischandrapuram	282.82	364	366	1,602	818	784	292	298	.	..
38	Ogaipperaiyur	347.61	242	242	1.065	538	527	400	380	..	..
39	Vadapadi Mangalam	352.41	570	570	2,511	1,320	1,191	603	533	..	..
40	Agaravelakkudi	320.12	229	231	1,031	502	522	214	220	..	..
41	Palaiyanur	301.25	310	316	1,346	687	659	304	294	..	..
42	Chittambur	489.06	296	296	1,317	668	649	467	470	..	..
43	Paduttevankdi	411.98	226	227	1,046	534	512	292	272	..	..
44	Arichchapuram	217.16	168	168	729	365	364	195	209	..	..
45 a/b	Karnavar	292.77	134	134	532	282	250	200	189	..	..
45 b/b	Karnavur	159.61	74	74	326	159	167	85	93	..	..
45	Total	452.38	208	208	858	441	417	285	282	..	..
46 b/b	Paman	451.39	503	503	2,096	1,064	1,032	631	618	..	..
47 b/b	Muvanallur	676.70	500	512	2,127	1,055	1,072	167	167	..	..
48	Kallarambetti	121.53	13	13	56	24	32	..	..	..	..
49 a/b	Vaduvur Tenpadi	1,148.57	1,016	1,026	4,765	2,432	2,333	292	271	..	..
49 b/b	Vaduvur Tenpadi	431.43	352	361	1,672	812	860	102	119	..	..
49	Total	1,580.00	1,368	1,387	6,437	3,244	3,193	394	390	..	..
50	Idaiyarembetti	195.87	152	152	663	338	325	74	69	..	..
51 b/b	Melvasal	283.03	384	387	1,589	793	796	93	80	..	..
52	Aravattur	325.60	179	179	768	380	388	335	336	..	..
53	Savalakkaran	410.74	262	262	1,248	621	627	472	482	..	..
54	Vadakovanur	273.50	179	182	855	416	439	204	197	..	..
55	Kottangudi	204.36	379	385	1,787	900	887	298	297	..	..
56	Sattanur	224.27	371	371	1,640	799	841	199	201	..	..
57	Kakkaiyadi	230.45	197	207	892	447	445	248	268	..	..
58	Kiliyanur	421.35	412	412	1,866	968	898	218	225	..	..
59	Pullamangalam	283.87	325	328	1,428	719	709	288	254	..	..
60	Chittiraiyur	365.99	248	250	1,100	575	525	266	249	..	..
61	Palakkurichhchi (Palakkurichi) ..	372.25	255	255	1,060	553	507	349	326	..	..
62	Manakkarai (Mannakkarai)	229.03	278	278	1,244	611	633	203	211	..	..
63	Periyakottur (Periyakottur)	293.60	159	159	719	366	353	202	187	..	..
64	Verkkadu (Verkudi)	264.41	224	229	1,041	516	525	234	219	..	..
65	Manjanavadi (Manjanavadu) ..	316·59	221	221	965	484	481	297	274	..	..
66	Tenkovanur (Toenkovanur) ..	376.77	285	285	1.233	591	642	344	360	..	..
67 b/b	Ramapuram	321.50	218	218	838	459	439	443	516	..	..

VILLAGE PRIMARY CENSUS ABSTRACT

10 MANNARGUDI TALUK.

Location Code Number.	Name of Village.	Literates.		Main Workers. Total Main Workers (I-IX).		Cultivators. (I).		Agricultural Labourers (II).		Household Industry Manufacturing, Processing, Servicing and Repairs [(V(a)]	
		Males.	Females.	Males.	Females.	Males.	Females.	Males.	Females.	Males.	Females.
(1)	(2)	(13)	(14)	(15)	(16)	(17)	(18)	(19)	(20)	(21)	(22)
1	Kovil Venni	755	448	848	153	363	8	329	116	10	11
2	Adanur	446	273	531	115	373	99	104	14	5	..
3	Chittamallimelpadi	707	347	684	314	175	13	354	288	6	2
4	Nagar	204	103	216	167	64	2	140	164	..	..
5	Pannimangalam	223	103	214	92	69	..	130	92	..	..
6	Olimidi	576	294	652	302	259	52	300	235	9	1
7	Hanumantapuram	483	209	547	149	86	10	432	137	1	..
8	Rishiyur	260	131	327	198	106	31	206	165	..	..
9	Perambur	482	270	421	22	185	5	171	16	10	..
10 a/b	Puvanur	664	373	607	20	103	4	381	6	1	4
11 a/b	Parappanamodu ..	373	186	333	26	89	3	179	20	..	..
12	Kalachcheri	590	244	618	248	236	41	325	203	5	..
13 a/d	Munnavalkottai	317	229	364	155	108	9	193	136	..	2
13 b/d	Munnavalkottai	397	211	295	77	165	8	83	60	3	3
13c/d	Munnavalkottai	539	234	626	264	187	1	345	255	19	2
13d/d	Munnavalkottai	300	209	302	119	140	8	130	103	6	5
13	Total	1,553	883	1,587	615	600	26	751	554	28	12
14	Muvarkottai ..	513	239	500	188	166	..	230	166	38	19
15 a/b	Vaduvoor Melpadi	648	270	818	26	385	3	364	21	18	1
15 b/b	Vaduvoor Melpadi	66	26	47	8	38	..	9	8	..	..
15	Total	714	296	865	34	423	3	373	29	18	1
16	Vaduvur Agraharam	1,192	800	935	247	206	25	247	157	55	9
17 a/b	Vaduvur Vadapadi	631	371	581	77	182	25	348	48	..	..
17 b/b	Vaduvur Vadapadi	387	209	324	121	171	15	121	100	5	6
17	Total	1,018	580	905	198	353	40	469	148	5	6
18 a/c	Idangankottai Melaiyur	446	244	532	109	254	20	211	83	..	1
18 b/c	Idangankottaimelaiyur	442	279	421	74	258	12	94	55	..	..
18 c/c	Idangankottai Melaiyur	514	247	528	197	219	18	239	172	..	..
18	Total	1,402	770	1,481	380	731	50	544	310	..	1
19	Idangankottai Kilaiyur	1,090	525	1,161	206	702	24	262	169	62	2
20	Paruttikkottai ..	492	211	558	61	329	10	179	49	..	..
21	Kalanjimodu ..	317	124	408	86	161	5	215	78	7	2
22	Rayapuram	735	342	802	319	290	40	411	247	27	20
23	Vadakaravayal	413	181	456	63	184	7	198	49	..	..
24	Annavasal	493	212	485	204	111	2	336	202	2	..
25	Melalavandaseri	389	230	439	104	133	14	221	85	3	1
26	Killalavandaseri	251	100	279	180	46	2	187	173	..	..
27	Vellakuni	240	72	252	196	52	28	182	167	..	..
28	Adangudi	711	410	829	545	51	3	532	493	34	5
29	Aykkudi	502	381	361	106	82	35	109	49	2	2
30	Segarai	1,777	1,589	1,077	240	383	14	258	178	4	13
31	Vakkaranallur	672	641	506	238	112	35	303	196	1	1
32	Sittinakkudi	547	301	445	234	75	10	256	221	11	..
33	Vengaram Paraiury	120	49	200	141	8	2	173	139	4	..
34	Punavasal	245	103	272	189	21	3	182	180	..	..
35	Puntalangudi	141	72	218	194	12	...	177	186	4	3
36	Kilmanali	197	106	181	115	38	1	145	108	5	6
37	Harischandrapuram	552	313	473	240	36	2	252	230	10	1
38	Ogaipperaiyur	256	129	368	238	66	1	261	235	..	..
39	Vadapadi Manglam	788	443	734	346	35	1	404	331	..	..
40	Agaravelukkudi	324	217	289	99	38	2	185	87	..	..
41	Palaiyanur	397	209	400	202	82	7	232	191	8	3
42	Chittambur	298	139	376	12	97	1	235	3	2	.
43	Pudutevankudi	358	231	328	219	80	10	210	209	14	..
44	Arichapuram	188	98	219	97	47	1	139	95	..	..
45a b	Karnavur	144	47	174	134	57	5	105	127	..	2
45b b	Karnavur	96	47	83	59	36	1	45	58	..	..
45	Total	240	94	258	193	93	6	150	185	..	2
46b b	Pamani	480	274	626	164	47	1	353	170	3	1
47b b	Muvanallur	672	365	618	147	372	2	170	141	1	..
48	Kallarembetti	15	2	15	2	7	1	6	1	..	..
49a b	Vaduvur Tenpadi	1,590	781	1,422	375	761	62	519	305	56	2
49b b	Vaduvir Tenpadi	415	240	454	117	257	8	124	102	29	5
49	Total	2,005	1,021	1,876	492	1,018	70	643	407	85	..
50	Idaiyarembetti..	244	111	202	73	90	4	86	69	8	7
51b b	Melvasal	554	367	447	67	227	3	146	56	4	..
52	Aravattur	221	104	225	158	46	23	126	128	1	1
53	Savalakkaranm	324	195	376	304	6	1	322	297	1	2
54	Vadakovanur	175	69	225	204	34	19	165	176	5	..
55	Kottangudi	528	256	497	203	84	66	124	114	2	5
56	Sattanur	529	326	416	229	58	8	201	199	10	..
57	Kakkaiyadi	257	136	259	191	53	22	129	151	17	6
58	Kiliyanur	612	346	446	149	21	4	174	138	9	12
59	Pullamangalam	452	308	427	227	112	31	199	184	3	1
60	Chittraiyur	361	195	330	220	40	2	235	210	..	..
61	Palakkurichchi	388	184	342	239	22	2	271	235	2	4
62	Manakkarai	433	304	334	151	71	3	157	139	..	1
63	Periakottur	206	107	233	219	40	32	169	196	1	..
64	Verkkudi	284	168	272	162	51	4	143	152	9	..
65	Manjanavadi	283	150	276	194	89	8	134	185	7	1
66	Tenkovanur	276	150	354	4	114	..	191	2	9	1
67	Ramapuram	201	65	295	281	24	31	246	858	..	..

VILLAGE PRIMARY CENSUS ABSTRACT

10 MANNARGUDI TALUK

Location code Number.	Name of Village.	Main Workers. Other Workers [III, IV, V (b) and VI to IX]. Males.	Main Workers. Other Workers [III, IV, V (b) and VI to IX]. Females.	Marginal Workers. Males.	Marginal Workers. Females.	Non-Workers. Males.	Non-Workers. Females.
(1)	(2)	(23)	(24)	(25)	(26)	(27)	(28)
1	Kovil Venni	146	18	9	40	525	1,167
2	Adanur	49	2	7	28	299	750
3	Chittamallimelpadi	149	11	9	132	486	700
4	Nagar	12	1	4	4	146	182
5	Pannimangalam	15	..	1	..	178	241
6	Olimidi	84	14	1	76	379	664
7	Hanumantiapuram	28	2	3	76	377	644
8	Rishiyr	15	2	..	..	181	294
9	Perambur	55	1	1	8	382	774
10a/b	Puvanur	122	6	35	420	476	681
11a/b	Parappanamedu	65	3	11	21	243	513
12	Kalachcheri	52	4	163	250	473	731
13a/d	Munnavalakottai	63	8	..	5	220	459
13b/d	Munnaval kottai	44	6	3	67	230	335
13c/d	Munnavalkottai	75	6	24	135	376	530
13d/d	Munnaval kottai	26	3	2	53	160	291
13	Total	208	23	29	260	986	1,615
14	Muvar kottai	66	3	53	67	411	667
15a/b	Vaduvcor Melpadi	51	1	90	354	550	978
15b/b	Vaduvcor Melpadi	..	..	..	..	42	65
15	Total	51	1	90	354	592	1,043
16	Vaduvur Agraharam	427	56	4	29	708	1,269
17a/b	Vaduvur Vadapadi	51	4	35	41	429	969
17b/b	Vaduvur Vadapadi	27	..	18	6	255	429
17	Total	78	4	53	47	684	1,398
18a/c	Idangankottaindlaiyur	67	5	..	1	295	740
18b/c	Idangan Kottai Melaiyur	69	7	..	..	335	706
18c/c	Idanganlett Melaiyur	70	7	8	26	305	619
18	Total	206	19	8	27	935	2,605
19	Idannkottai Kilaiyur	135	11	7	19	697	1,552
20	Paruttikkottai	50	2	1	74	315	723
21	Kalanjimodu	25	1	..	48	232	483
22	Rayapuram	74	12	..	2	488	906
23	Vadakaravayal	74	7	14	123	354	563
24	Annavasal	36	..	9	142	294	384
25	Melalavandaseri	52	4	39	123	252	430
26	Kilalavandaseri	46	5	1	2	204	283
27	Vellakkudi	18	1	..	5	147	163
28	Adangudi	212	44	8	27	615	874
29	Aykkudi	168	20	2	90	384	662
30	Segarai (Sekarai)	432	35	6	45	1,359	2,550
31	Vakkaranallur	90	6	..	..	622	1,135
32	Sittinakkudi	103	3	2	3	336	480
33	Vengaramparaiyur	15	..	..	2	109	165
34	Punavasal	69	6	1	10	242	301
35	Puntalangudi	25	5	25	37	106	156
36	Kilamanali	23	..	25	3	147	225
37	Harischandrapuram	175	7	..	..	345	544
38	Ogaipperaiyur	41	2	..	1	170	288
39	Vadapadimangalam	295	14	..	..	586	845
40	Agaravelukkudi	66	10	1	1	212	429
41	Palaiyanur	78	1	20	38	267	419
42	Chittambur	42	8	..	283	292	453
43	Puduttevankudi	24	..	28	76	178	217
44	Anicchapuram	33	1	..	16	146	251
45 a/b	Karnavur	12	..	..	..	108	116
457b/b	Kanaavur	3	..	..	..	75	108
45	Total	15	..	..	..	183	224
46 b/b	Pamani	223	32	2	13	436	855
47 b/b	Muvnallur	75	4	..	..	437	925
48	Kallarembetti	2	..	..	..	9	30
49 a/b	Vaduvurtenpadi	86	6	78	86	932	1,872
49 b/b	Vaduvurtenpadi	44	2	58	138	300	605
49	Total	130	8	136	224	1,232	2,477
50	Idaiyarembetti	18	..	..	..	136	252
51 b/b	Melvasal	70	7	1	..	345	729
52	Aravattur	52	5	3	1	152	229
53	Savalakkaran	47	6	..	..	245	323
54	Vadakovanur	21	4	..	..	191	235
55	Kottangudi	287	23	..	1	403	683
56	Sattanur	147	16	6	13	377	599
57	Kakkaiyadi	60	6	1	1	187	253
58	Kiliyaur	242	6	68	98	454	651
59	Pullamangalam	114	12	1	5	291	477
60	Chittraiyur (Chitraiyur)	55	4	6	34	239	271
61	Palakkurichchi (Palakkudirichi)	46	1	..	2	211	266
62	Manakkarai (Mannakkarai)	106	9	80	169	197	313
63	Periyakottur (Periakottur)	23	1	..	.	133	134
64	Verkkudi (Verkudi)	69	5	..	..	244	363
65	Manjanavadi (Manjanavadu)	46	..	..	1	208	286
66	Tenkovanur (Thenkonvanur)	40	2	3	17	234	521
67 b/b	Ramapuram	25					

VILLAGE PRIMARY CENSUS ABSTRACT

10. MANNARGUDI TALUK.

Location Code Number.	Name of Village.	Area of Village in Hectares.	Number of Occupied Residential Houses.	Number of Households.	Total Population (including institutional and Houseless Population). Persons.	Males.	Females.	Scheduled Castes. Males.	Females.	Scheduled Tribes. Males.	Females.
(1)	(2)	(3)	(4)	(5)	(6)	(7)	(8)	(9)	(10)	(11)	(12)
68 b/b	Kailasanathan kovil	315.74	99	99	399	198	201	187	189	..	..
69	Kumarapuram	105.13	30	30	161	87	74	..	..	..	..
70	Karikkottai	230.99	225	225	997	503	494	71	72	..	..
71	Serumangalam	1,363.30	1,027	1,071	4,959	2,506	2,453	270	283	..	..
72 a/b	Peraiyur	879.18	650	659	3.063	1,578	1,485	201	155	..	..
72 b/b	Peraiyur	843.78	491	498	2,369	1,228	1,141	160	152	..	..
72	Total	1,722.96	1,141	1,157	5,432	2,806	2,626	361	307	..	..
73b/b	Neduvakkottai	799.72	681	697	3,315	1,695	1,620	215	197	22	18
74b/b	Mucal Setti (Mucal Sethi)	446.60	56	56	223	112	111	96	98	..	..
75	Tiruvarameswaram .. .. .. (Thiruramesswaram).	465.21	387	395	1,749	856	893	545	559	..	..
76	Ovarichcheri (Ovarcheri)	244.21	222	222	988	501	487	372	362	..	..
77	Kulamanikkam (Kulamanickam). ..	367.26	240	241	1,089	582	507	364	296	..	..
78	Sendangudi	357.23	343	350	1,533	764	769	273	271	..	..
79	Marangudi	249.06	319	323	1,496	755	741	298	288	6	4
80	Seruvamani	321.17	396	406	1,635	805	830	300	323	..	..
81	Mavattagudi	415.03	258	261	1,104	554	550	378	374	..	..
82	Vikrapandiyam	582.44	399	402	1,765	926	839	397	371	..	..
83	Pallivartti	516.89	380	389	1,656	827	829	433	429	..	..
84	Sendamangalam	263.21	241	243	1,048	536	512	251	228	..	..
85	Kunniyur	340.87	272	272	1,201	587	614	386	388	..	..
86	Malavarayanallur	468.19	522	527	2,599	1,326	1,273	500	511	..	..
87b/b	Munam Setti	350.98	250	250	1,138	577	561	515	495	..	..
88b/b	Nalam Setti	386.57	182	183	766	384	382	302	308	..	..
89b/b	Serangulam	266.60	525	531	2,388	1,219	1,169	401	377	..	..
90b/b	Asesham	642.49	418	418	1,783	922	861	42	41	..	..
91b/b	Gopprala yam	139.07	119	119	515	271	244	6	5	..	..
92a/b	Karuvakkurichchi	561.52	469	469	2,255	1,121	1,134	89	99	..	..
92b/b	Karuvakkurichchi	550.37	538	541	2,668	1,333	1,335	129	125	..	..
92	TOTAL	1,111.89	1,007	1,010	4,923	2,454	2,469	218	224	..	..
93	Nemmeli	376.18	385	385	1,768	886	882	115	93	..	..
94a/b	Tiruppalakudi	378.97	366	378	1,875	951	924	16	12	..	..
94b/b	Tiruppalakudi	287.91	593	595	3,183	1,571	1,612	253	272	..	..
94	TOTAL	666.88	959	973	5,058	2,522	2,536	269	284	..	..
95	Maravakkadu	400.27	385	385	1,632	828	804	224	200	..	..
96	Nemmeli	382.48	205	205	908	470	438	184	164	..	..
97	Kandamangalam	510.90	322	322	1,478	734	744	482	481	..	..
98	Adichchapuram	269.86	408	409	1,850	939	911	410	395	3	4
99	Nemmeli	377.66	421	430	1,953	995	958	511	499	..	..
100	Irulnikki	510.81	291	294	1,302	676	626	363	350	..	..
101	Alattur	419.65	311	311	1,459	732	727	574	569	..	..
102	Puludikkudi	581.96	538	539	2,332	1,190	1,142	621	621	..	..
103	Kottur	515.55	828	851	3,771	1,942	1,829	654	646	5	6
104	Kotturtottam	157.14	171	172	810	418	392	112	105	..	..
105	Panaiyur	802.90	510	510	2,182	1,081	1,101	585	598	..	..
106	Ranganathapuram	568.29	349	350	1,458	764	694	219	190	..	..
107	Ettakkudi	525.19	253	259	1,131	572	559	332	325	..	..
108	Vadapadi	422.20	278	281	1,164	594	570	509	494	..	..
109	Tenpadi	461.38	432	442	1,863	916	947	262	267	..	..
110a/b	Ullikkottai	644.40	857	857	4,246	2,151	2,095	175	165	2	3
110b/b	Ullikkottai	281.68	322	323	1,646	831	815	90	63	..	..
110	TOTAL	926.08	1,179	1,180	5,892	2,982	2,910	265	228	2	3
111	Mahadevapattanam	843.20	766	798	4,043	2,058	1,985	102	107	..	..
112a/b	Thalikkottai	736.45	317	319	1,458	713	745	74	89	..	..
112b/b	Thalikkottai		213	216	989	500	489	60	64	..	..
112	TOTAL	736.45	530	535	2,447	1,213	1,234	134	153	..	..
113a/b	Kuppachchikkottai	607.43	284	284	1,329	668	661	111	97	..	..
113b/b	Kuppachchikkottai	976.83	1,638	1,638	7,718	3,939	3,779	209	222	..	..
113	TOTAL	1,584.26	1,922	1,922	9,047	4,607	4,440	320	319	..	..
114a/d	Painganadu	683.54	736	737	3,610	1,855	1,755	255	234	..	..
114b/d	Painganadu	758.70	610	616	2,669	1,355	1,314	114	109	..	..
114c/d	Painganadu	294.92	258	258	1,186	592	594	140	148	..	..
114d/d	Painganadu	286.19	198	198	834	438	396	103	103	..	..
114	TOTAL	2,023.35	1,802	1,809	8,299	4,240	4,059	612	594	..	..
115	Talaiya Mangalam	617.23	636	637	2,929	1,513	1,416	226	235	..	..
116	Kurichchi	509.12	190	194	887	452	435	86	79	..	..
117	Paingattur	577.81	405	410	1,790	911	879	475	425	..	..
118	Vattar	564.55	393	396	1,733	885	848	460	425	..	..
119	Karuppukkilar	568.78	359	359	1,615	824	791	335	291	..	..
120	Tirukkalar	458.21	429	429	1,782	879	903	436	452	..	..
121	Akkarai Kottagam	657.84	408	413	1,767	889	878	419	444	..	..
122	Nallur	393.23	316	316	1,419	729	690	235	204	..	..
123	Orattur	327.32	204	205	839	413	426	276	278	..	..
124	Tenparai	772.96	790	822	3,522	1,788	1,734	121	111	..	..
125a/b	Vallur	551.11	499	499	2,279	1,170	1,109	190	192	..	..
125b/b	Vallur ..	385.64	412	412	1,938	1,005	933	49	44	..	..
125	TOTAL	936.75	911	911	4,217	2,175	2,042	239	236	..	..
126	Mel Nattam	302.09	388	390	1,928	1,000	928	136	119	..	..
127	Tirumakkottai	1,292.78	796	810	3,746	1,926	1,820	283	242	..	..
128	Kaluvattur	422.07	270	275	1,238	631	607	378	343	..	..
129	Vengattangudi	379.96	262	275	1,196	609	587	421	419	..	..
130a/b	Kurichimulai	949.33	473	486	2,121	1,084	1,037	750	711	..	..

VILLAGE PRIMARY CENSUS ABSTRACT.
10. MANNARGUDI TALUK.

Location Code Number	Name of Village.	Literates.		Main Workers. Total Main Workers. (I-IX)		Cultivators. (I)		Agricultural Labourers. (II)		Household Industry Manufacturing, Processing, Servicing and Repairs. [V(a)]	
		Males.	Females.	Males.	Females.	Males.	Females.	Males.	Females.	Males.	Females.
(1)	(2)	(13)	(14)	(15)	(16)	(17)	(18)	(19)	(20)	(21)	(22)
68b/b	Kailasanathankovil	71	29	135	139	7	..	124	139	..	..
69	Kumarapuram	54	22	51	24	12	..	34	24	..	..
70	Karikkottai	332	195	312	163	111	9	159	145	3	..
71	Serumangalam	1,425	674	1,462	370	631	21	676	315	21	6
72a/b	Periyur	872	393	942	322	502	62	374	257	7	2
72b/b	Panaiyur	531	201	728	72	422	6	245	63	14	..
72	Total	1,403	594	1,670	394	924	68	619	320	21	2
73	Noduvakkottai	967	496	941	227	502	24	271	172	8	1
74b/b	Mudal Setti	46	14	70	70	1	..	63	70	1	..
75	Tiruvarameswaram	517	300	453	334	131	3	248	320	9	5
76	Ovarichcheri (Ovarcheri)	224	82	306	244	85	58	199	186	..	..
77	Kulamanikkam (Kulamanickam)	283	121	302	200	32	21	242	178	2	1
78	Sendangudi	437	248	414	169	74	..	247	166	12	..
79	Marangudi	554	360	429	210	70	4	278	202	5	3
80	Seruvamani	502	272	497	236	124	1	285	222	15	1
81	Mavattagudi	262	149	374	220	189	83	168	136	..	..
82	Vikrapandiyam	543	296	557	238	83	4	402	230	8	1
83	Pallivartti	338	130	475	253	95	..	324	250	4	..
84	Sendamangalam	299	158	303	161	53	3	206	155	..	..
85	Kunniyur	297	143	335	292	51	33	226	245	..	2
86	Malavarayanallur	855	487	763	452	248	110	384	330	7	..
87b/b	Munam Sethi	190	89	328	13	105	2	193	3	13	5
88b/b	Nalam Setti	172	64	204	11	88	1	100	3	..	..
89b/b	Serangulam	800	458	694	79	143	5	301	54	19	8
90b/b	Asesham	597	332	562	50	191	13	291	35	..	..
91b/b	Goppralayam	165	77	147	6	45	..	91	3	1	..
92a/b	Karuvakkurichchi	560	184	718	29	620	10	46	14	..	4
92b/b	Karuvakkurichchi	772	319	804	108	579	12	175	87	14	4
92	TOTAL	1,332	503	1,522	137	1,199	22	221	101	14	8
93	Nemmeli	531	294	552	89	364	17	143	69	7	..
94a/b	Tiruppalikudi	705	430	492	63	296	31	113	30	7	..
94b/b	Tiruppajakudi	1,038	637	717	48	478	26	143	16	3	1
94	TOTAL	1,743	1,067	1,209	111	774	57	256	46	10	1
95	Maravakkadu	345	144	447	198	93	5	295	190	4	2
96	Nemmeli	297	141	283	163	113	22	151	140	..	..
97	Kandamangalam	391	194	433	31	78	2	297	26	3	..
98	Adichchapuram	589	363	460	236	83	7	253	197	5	4
99	Nemmeli	678	393	568	117	171	16	280	82	3	..
100	Irulnikki	442	225	368	230	102	27	212	195	..	..
101	Alattur	417	167	383	297	61	1	292	294	..	..
102	Puludikkudi	732	379	649	163	262	5	329	154	1	..
103	Kottur	1,276	763	1,029	189	291	24	338	126	1	..
104	Kotturtottam	286	150	208	82	59	6	86	72	..	..
105	Panaiyur	633	344	645	77	174	15	397	54	14	2
106	Ranganathapuram	431	233	477	91	189	4	248	81	..	..
107	Ettakkudi	352	161	341	93	122	6	180	84	2	..
108	Vadapadi	368	123	354	243	60	3	236	232	1	..
109	Tenpadi	454	212	564	373	173	14	285	358	8	..
110a/b	Ullikkottai	1,451	935	1,230	99	722	14	254	60	52	5
110b/b	Ullikkottai	542	358	433	45	279	2	88	34	1	..
110	TOTAL	1,993	1,293	1,663	144	1,001	16	342	94	53	5
111	Mahadevapattanam	1,146	623	1,242	484	681	141	392	331	5	..
112a/b	Thalaikkottai	457	267	421	168	293	60	96	106	..	..
112b/b	Thalaikkottai	262	106	306	163	159	63	114	93	5	3
112	TOTAL	719	373	727	331	452	123	210	199	5	3
113a/b	Kuppachchikkottai	453	247	385	29	219	..	117	26	1	..
113b/b	Kuppachchikkottai	2,251	918	2,197	392	1,244	25	752	342	24	1
113	TOTAL	2,704	1,165	2,582	421	1,463	25	869	368	25	1
114a/d	Painganadu	1,116	583	1,184	333	723	81	360	247	4	..
114b/d	Painganadu	983	547	852	299	363	36	357	240	18	11
114c/d	Painganadu	421	287	328	126	116	37	118	84	4	1
114d/d	Painganadu	279	155	270	99	115	4	113	87	6	..
114	TOTAL	2,799	1,572	2,634	857	1,317	158	948	658	32	12
115	Talaiya Mangalam	1,050	603	897	90	433	10	312	69	14	..
116	Kurichchi	230	93	270	110	92	..	147	102	..	1
117	Paingattur	488	238	571	398	153	10	372	378	2	..
118	Vattar	445	246	534	285	166	7	311	265	1	1
119	Karuppukkilar	412	212	479	170	189	21	251	144	..	..
120	Tirukkalar	487	287	547	293	134	13	335	276	16	1
121	Akkaraikottagam	511	225	520	207	196	11	271	191	..	..
122	Nallur	406	189	452	92	102	..	289	89	1	..
123	Orattur	210	94	236	154	46	10	157	137	6	5
124	Tenparai	1,015	489	1,075	290	650	43	237	198	34	26
125a/b	Vallur	795	394	734	83	292	22	349	55	19	2
125b/b	Vallur	654	368	640	122	445	47	139	71	13	..
125	TOTAL	1,449	762	1,374	205	737	69	488	126	32	3
126	Melnattam	663	401	562	149	333	5	182	137	5	..
127	Tirumakkottai	1,236	752	1,123	265	452	21	329	217	20	6
128	Kaluvattur	333	172	363	173	143	26	186	145	8	2
129	Vengattangudi	373	155	342	295	106	64	196	230	3	..
130a/b	Kurichimulai	602	266	608	388	123	30	360	347	4	..

VILLAGE PRIMARY CENSUS ABSTRACT.
10. MANNARGUDI TALUK.

Location Code Number.	Name of Village	Main Workers — Other Workers [III, IV, V(b) and VI to IX] — Males	Main Workers — Other Workers — Females	Marginal Workers — Males	Marginal Workers — Females	Non-Workers — Males	Non-Workers — Females
(1)	(2)	(23)	(24)	(25)	(26)	(27)	(28)
68 b/b	Kailasanathakovil		2	..	..	164	158
69	Kumarapuram	5	..	..	..	36	50
70	Karikkottai	39	9	..	.	191	331
71	Serumangalam	134	28	27	210	1,017	1,873
72 a/b	Peraiyur	59	1	22	92	614	1,071
72 b/b	Peraiyur	47	3	22	175	478	894
72	Total	106	4	44	267	1,092	1,965
73	Neduvakkottai	160	30	74	234	680	1,159
74 b/b	Mudal Setti	5	..	..	..	42	41
75	Tiruvarameswaram	65	6	5	1	398	558
76	Ovaraichcheri	22	..	..	2	195	241
77	Kulamnnikkam	26	..	7	6	273	301
78	Sendangudi	81	3	7	..	343	600
79	Marangudi	76	1	..	2	326	529
80	Seruvamani	73	12	..	..	308	594
81	Mavattagudi	17	1	..	22	180	308
82	Vikrapandiyam	64	3	..	..	369	601
83	Pallivartti	52	3	..	..	352	576
84	Sendamangalam	44	3	1	5	232	346
85	Kunniyur	58	12	..	..	252	322
86	Malavarayanallur	124	12	6	21	557	800
87b/b	Munam Setti	17	3	1	..	248	548
88b/b	Nalam Setti	16	7	10	173	170	198
89b/b	Serangulam	231	12	5	260	520	830
90b/b	Asesham	80	2	..	..	360	811
91b/b	Goppralayam	10	3	2	1	122	237
92a/b	Karuvakkurichchi	52	1	..	13	403	1,092
92b/b	Karuvakkurichchi	36	5	33	211	496	1,016
92	TOTAL	88	6	33	224	899	2,108
93	Nemmeli	38	3	11	103	323	690
94a/b	Tiruppalakudi	76	2	..	40	459	821
94b/b	Tiruppalakudi	93	5	13	12	841	1,552
94	TOTAL	169	7	13	52	1,300	2,373
95	Maravakkadu	55	1	..	1	381	605
96	Nemmeli	19	1	..	..	187	275
97	Kandamangalam	55	3	4	43	297	670
98	Adichchapuram	119	28	19	34	460	641
99	Nemmeli	114	19	5	9	422	832
100	Irulnikki	54	8	25	117	283	279
101	Alattur	30	2	..	..	349	430
102	Puludikkudi	57	4	86	141	455	838
103	Kottur	399	39	18	187	895	1,453
104	Kotturtottam	63	4	9	4	201	306
105	Panaiyur	60	6	3	134	433	890
106	Raangthapuram	40	6	11	102	276	501
107	Ettakkudi	37	3	2	130	229	336
108	Vadapadi	57	8	1	4	239	323
109	Tenpadi	98	1	..	19	352	555
110a/b	Ullikkottai	202	20	2	56	919	1,940
110b/b	Ullikkottai	65	9	27	169	371	601
110	TOTAL	267	29	29	225	1,290	2,541
111	Mahadevapattanam	164	12	29	60	787	1,441
112a/b	Thalikkottai	32	2	10	159	282	418
112b/b	Thalikkottai	28	4	12	46	182	280
112	TOTAL	60	6	22	205	464	698
113a/b	Kuppachchikkottai	48	3	..	..	283	632
113b/b	Kuppachchikkottai	177	24	..	5	1,742	3,382
113	TOTAL	225	27	..	5	2,025	4,014
114a/d	Painganadu	97	5	1	11	670	1,411
114b/d	Painganadu	114	12	13	38	490	977
114c/d	Painganadu	90	4	19	49	245	419
114d/d	Painganadu	36	8	..	2	168	295
114	Total	337	29	33	100	1,573	3,102
115	Talaiya Mangalam	138	11	9	223	607	1,103
116	Kurichchi	31	7	..	..	182	325
117	Paingattur	44	10	1	5	339	476
118	Vattar	56	12	..	2	351	561
119	Karuppukkilar	39	5	11	56	334	565
120	Tirukkalar	62	3	5	47	327	563
121	Akkaraikottagam	53	5	..	20	369	651
122	Nallur	60	3	..	127	277	471
123	Orattur	27	2	..	..	177	272
124	Tenparai	154	23	51	406	662	1,038
125a/b	Vallur	74	3	..	..	436	1,026
125b/b	Vallur	43	4	2	59	363	752
125	TOTAL	117	7	2	59	799	1,778
126	Melnattam	42	7	8	104	430	675
127	Tirumakkottai	322	21	7	10	796	1,545
128	Kaluvattur	26	..	17	27	251	407
129	Vengattangudi	37	1	9	4	258	288
130a/b	Kurichimulai	121	10	3	7	473	642

VILLAGE PRIMARY CENSUS ABSTRACT.

10. MANNARGUDI TALUK.

Location Code Number.	Name of Village.	Area of Village in Hectares.	Number of Occupied Residential Houses.	Number of Households.	Total population (including institutional and Houseless population). Persons.	Males.	Females.	Scheduled Castes. Males.	Females.	Scheduled Tribes. Males.	Females.
(1)	(2)	(3)	(4)	(5)	(6)	(7)	(8)	(9)	(10)	(11)	(12)
130b/b	Kuruchimulai	207.22	459	472	2,106	1,058	1,048	582	569	..	..
130	TOTAL ..	1,156.55	932	958	4,227	2,142	2,085	1,332	1,280	..	..
131	Naruvelikalappal	485.90	302	304	1,414	698	716	415	413	..	..
132	Managattankottagam	194.53	123	131	541	272	269	149	161	..	..
133a/b	Palaiyur	613.63	390	390	1,706	840	866	362	395	..	..
133b/b	Palaiyur	331.02	481	482	2,075	1,074	1,001	147	136	..	..
133	TOTAL ..	944.65	871	872	3,781	1,914	1,867	509	531	..	..
134	Elavanur	851.31	266	268	1,131	590	541	201	194	..	..
135	Peruvalandan	1,240.52	1,034	1,049	4,536	2,328	2,208	533	538	..	..
136	Peruvidamarudur	189.04	413	415	1,837	930	907	321	317	..	..
137	Terkunalur	447.05	349	349	1,538	782	756	467	461	..	..
138	Kulamanickkam	456.05	242	246	1,111	561	550	273	266	..	..
139	Devadanam	583.02	449	449	1,881	951	930	422	428	..	..
140	Mannukkumundan	828.89	195	197	922	456	466	190	200	..	..
141	Serukalattur	352.90	173	173	783	386	397	278	284	..	..
142	Chittamalli	722.43	467	473	1,925	971	954	500	484	..	..
143	Nochchiyur	574.13	498	499	2,268	1,165	1,103	468	468	..	..
144	Puttagaram	859.87	527	535	2,331	1,155	1,176	220	208	..	..
	Taluk Rural Total ..	**75,287.00**	**62,680**	**63,387**	**284,831**	**143,988**	**140,843**	**45,335**	**43,985**	**45**	**40**

Location Code Number.	Name of Village	Literates. Males.	Females.	Main Workers. Total Main Workers. (I-IX) Males.	Females.	Cultivators. (I) Males.	Females.	Agricultural Labourers. (II) Males.	Females.	Household Industry-Manufacturing, Processing, Servicing and Repairs. [V(a)] Males.	Females
(1)	(2)	(13)	(14)	(15)	(16)	(17)	(18)	(19)	(20)	(21)	(22)
130b/b	Kurichimulai	636	315	573	288	143	17	283	259	23	3
130	TOTAL	1,238	581	1,181	676	266	47	643	606	27	4
131	Naruvelikalappal	438	257	363	4	131	..	194	..	6	2
132	Manangatiankottagam	176	76	168	117	79	15	80	101	2	..
133a/b	Palaiyur	552	288	540	152	379	25	102	125	..	..
133b/b	Palaiyur	745	401	643	45	446	20	138	10	..	1
133	TOTAL	1,297	689	1,183	197	825	45	240	135	..	1
134	Elavanur	342	152	359	199	163	9	157	178	9	8
135	Peruvalandan	1,474	804	1,372	244	386	24	640	180	32	21
136	Peruvidamarudur	562	281	528	48	175	3	336	41	..	1
137	Terkunalur	504	214	474	220	160	52	254	164	6	3
138	Kulamanickkam	335	182	320	195	91	12	176	182	8	..
139	Devadanan	607	379	519	235	192	21	292	199	2	..
140	Mannukkumundan	260	134	197	17	90	17	73	..	1	..
141	Serikalattur	269	99	252	9	188	2	53	6	..	..
142	Chittamalli	629	354	585	215	233	24	287	186	1	..
143	Nochchiyur	728	391	669	414	273	125	303	285	1	..
144	Puttagaram	635	358	594	396	282	164	252	226	2	..
	Taluk Rural Total ..	**85,181**	**45,822**	**82,939**	**28,689**	**31,320**	**3,054**	**37,853**	**23,150**	**1,149**	**337**

VILLAGE PRIMARY CENSUS ABSTRACT.
10. MANNARGUDI TALUK.

Location Code number.	Name of Village.	Main Workers: Other Workers [III, IV, V(b) and VI to IX]: Males	Main Workers: Other Workers [III, IV, V(b) and VI to IX]: Females	Marginal Workers: Males	Marginal Workers: Females	Non-Workers: Males	Non-Workers: Females
(1)	(2)	(23)	(24)	(25)	(26)	(27)	(28)
130b/b	Kurichimulai	124	9	20	41	465	719
130	TOTAL	245	19	23	48	938	1,361
131	Naruvelikalappal	32	2	21	317	314	395
132	Manangattan Kottagam	7	1	1	5	103	147
133a/b	Palaiyur	59	2	..	7	300	707
133b/b	Palaiyur	59	14	16	193	415	763
133	TOTAL	118	16	16	200	715	1,470
134	Elavanur	30	4	1	6	230	336
135	Peruvalandan	314	19	30	161	926	1,803
136	Peruvidamarudur	17	3	9	233	393	626
137	Terkumalur	54	1	2	78	306	458
138	Kilamanickkam	45	1	..	2	241	353
139	Devadanan	33	15	12	15	420	680
140	Mannikkumundan	33	..	84	140	175	309
141	Serukalattur	11	1	..	1	134	387
142	Chittamalli	64	5	2	77	384	662
143	Nochchiyur	92	4	4	18	492	671
144	Puttagaram	58	6	99	94	462	686
	Taluk Rural Total ..	12,617	1,148	1,943	9,276	59,106	102,878

Foot Note :—

1 L.C. No.	10b/b	Puvanur is included in Nidamangalam (P)	
2 L.C. No.	11b/b	Parappanamedu is including in Nidamangalam (P)	
3 L.C. No.	46a/b	Pamani is included in Mannargudi (M)	
4 L.C. No.	47a/b	Muvanallur is included in Mannargudi (M)	
5 L.C. No.	51a/b	Melvasal is included in Mannargudi (M)	
6 L.C. No.	67a/b	Ramapuram is included in Mannargudi (M)	
7 L.C. No.	68a/b	Kailasanatharkovil is included in Mannargudi (M)	
8 L.C. No.	73a/b	Neduvakkottai is included in Mannargudi (M)	
9 L.C. No.	74a/b	Mudal Setti is included in Mannargudi (M)	
10 L.C. No.	87a/b	Munam Setti is included in Mannargudi (M)	
11 L.C. No.	88a/b	Nalam Setti is included in Mannargudi (M)	
12 L.C. No.	89a/b	Serangulam is included in Mannargudi (M)	
13 L.C. No.	90a/b	Asesham is included in Mannargudi (M)	
14 L.C. No.	91a/b	Gappralayam is included in Mannargudi (M)	
15 Village No.	8	Mannargudi is included in Mannargudi (M)	
16 ,,	13/1	Kothamangalam is included in Nidamangalam (P)	
17 ,,	22	Nidamangalam is included in Nidamangalam (P)	
18 ,,	41	Lakshmangudi included in Kuttanallur (P).	
19 ,,	42	Koothanallur is included in Kuttanallur (P)	
20 ,,	43	Ramanathakoil is included in Kuttanallur (P)	
21 ,,	56	Pandithakudi is included in Kuttanallur (P)	

ANNEXE

STATEMENT SHOWING THE REVENUE VILLAGES AND THEIR CONSTITUENT PANCHAYATS

10. MANNARGUDI TALUK

L.C.No.	Name of Village.	Name of Panchayat in which included with alphabetical indications where there are other segment(s).	Cross reference for the other segment(s) of Panchayat.
(1)	(2)	(3)	(4)
1	Kovilvenni	Kovilvenni	....
2	Adanur	Adanur	....
3	Cittamallimelpadi	Cittamallimelpadi	....
4	Nagar	Nagar a/b	5 for b/b
5	Pannimangalam	Nagar b/b	4 for a/b
6	Olimidi	Olimidi	....
7	Hanumantapuram	Hanumantapuram	....
8	Rishiyur	Rishiyur	....
9	Perambur	Perambur	....
10 a/b	Puvanur	Puvanur	....
11 a/b	Parappanamodu	Parappanamodu ..	....
12	Kalachcheri	Kalachcheri	....
13 a/d	Munnavalkottai	Munnavalkottai	....
13 b/d	Munnavalkottai	Pullavarayankudikadu b/c ..	17 b/b for a/c 15b/b for c/c
13 c/d	Munnavalkottai	Sonapettai	....
13 d/d	Munnavalkottai	Chettichatram Ayyampettai ..	....
14	Muvarkottai	Muvarkottai	....
15 a/b	Vadavur Melpadi	Vadavur Vadapadi b/b ..	17 a/b for a/b
15 b/b	Vadavur Melpadi	Pullavarayankudikadu c/c ..	13 b/d for b/c 17 b/b for a/c
16	Vaduvur Agraharam	Vaduvur Agraharam	
17 a/b	Vaduvur Vadapadi	Vaduvur Vadapadi a/b ..	15 a/b for b/b
17 b/b	Vaduvur Vadapadi	Pullavarayankudikadu a/c ..	13 b/d for b/c 15 b/b for c/c
18 a/c	Edangankottai Malaiyur ..	Edamelaiyur West	....
18 b/c	Edangankottai Melaiyur ..	Edamelaiyur Nadutheru ..	....
18 c/c	Edangankottai Melaiyur ..	Edamelaiyur kandian Theru ..	....
19	Edangankottai Kilaiyur ..	Edangankottai Kilaiyur ..	....
20	Paruttikkottai	Paruttikkottai	....
21	Kalangimodu	Kalangimodu	....
22	Rayapuram	Rayapuram	....
23	Vadakaravayal	Vadakaravayal	....
24	Annavasal	Kanur Annavasal	....
25	Melalavandaseri	Melalavandaseri	....
26	Kilalavandaseri	Kilalavandaseri	....
27	Vellakkudi	Vellakkudi	....
28	Adangudi	Adangudi	....
29	Aykkudi	Aykkudi	....
30	Sekarai	Podakudi	....
31	Vakkaranallur	Vakkaranallur	....
32	Sittinakkudi	Sittinakkudi	....
33	Vengarampeiaiyur	Bharathi Moolangudi a/b ..	34 for b/b
34	Punavasal	Bharathi Moolangudi b/b ..	33 for a/b
35	Puntalangudi	Puntalangudi	—
36	Kilmanali	Kilmanali	....
37	Harischandrapuram	Harischandrapuram	....
38	Oghaipperaiyur	Oghaipperaiyur	....
39	Vadapadimangalam	Vadapadimangalam a/b ..	58 for b/b
40	Agaravelukudi	Velukudi	....
41	Paliayanur	Paliayanur a/c	57 for b/c 56 for c/c
42	Chittambur	Chittambur	....
43	Pudutevankudi	Pudutevankudi	....
44	Arichchapuram	Arichchapuram	....
45 a/b	Karnavur	Karnavur c/c	46 b/b for a/c 52 for b/c

ANNEXE

STATEMENT SHOWING THE REVENUE VILLAGES AND THEIR CONSTITUENT PANCHAYATS

10. MANNARGUDI TALUK.

L. C. Number.	*Name of Village.*	*Name of Panchayat in which included with alphabetical indications where there are other segment(s).*	*Cross reference for the other segment(s) of Panchayat.*
(1)	(2)	(3)	(4)
45 b/b	Karnavur	Vettaithidal	....
46 b/b	Pamani	Karnavur a/c	52 for b/c 45 a/b for c/c
47 b/b	Muvanallur	Muvanallur	....
48	Kallar Embetti	Edayarembetti b/b	50 for a/b
49 a/b	Vadavur Tenpadi	Vaduvur Tenpadi	....
49 b/b	Vaduvur Tenpadi	Karakottai	....
50	Idaiyar Embetti	Idaiyar Embetti a/b	48 for b/b
51 b/b	Melvasal	Melvasal a/b	69 for b/b
52	Aravattur	Karnavur b/c	46 b/b for a/c 45 a/b for c/c
53	Savalakkaran	Savalakkaran	....
54	Vadakovanur	Vadakovanur	....
55	Kottangudi	Kottangudi	....
56	Satanur	Palayanur c/c	41 for a/c 57 for b/c
57	Kakkaiyadi	Palayanur b/c	41 for a/c 56 for c/c
58	Kiliyanur	Vadapathimangalam b/b	39 for a/b
59	Pullamangalam	Pullamangalam	....
60	Chittiraiyur	Chittiraiyur	....
61	Palakkurichchi	Palakkurichchi	....
62	Manakkarai	Manakkarai	....
63	Periyakottur	Periyakottur	....
64	Verkkuli	Overcheri b/b	76 for a/b
65	Manjanavadi	Tirutameswaram a/b	75 for b/b
66	Tenkovanur	Tenkovanur	....
67 b/b	Ramapuram	Ramapuram a/b	68 b/b for b/b
68 b/b	Kailasanathankovil	Ramapuram b/b	67 b/b for a/b
69	Kumarapuram	Melavasal b/b	51 b/b for a/b
70	Karikkottai	Karikkottai	....
71	Serumangalam	Serumangalam	....
72 a/b	Peraiyur	Peraiyur	....
72 b/b	Peraiyur	Kattagudi	....
73 b/b	Neduvakkottai	Neduvakkottai	....
74 b/b	Mudalsetti	Moonamsetti b/b	87 b/b for a/b
75	Tiruvarameswaram	Tiruvarameswaram b/b	65 for a/b
76	Overichcheri	Overichcheri a/b	64 for b/b
77	Kulamanikkam	Kulamanikkam	....
78	Sendangudi	Sendangudi	....
79	Marangudi	Tirunellikaval	....
80	Seruvamani	Seruvamani	....
81	Mavatagudi	Mavatagudi	....
82	Vikrapandiyam	Vikrapandiyam	....
83	Pallivartti	Pallivartti	....
84	Sendamangalam	Sendamangalam	....
85	Kanniyur	Kanniyur	....
86	Malavarayanallur	Malavarayanallur	....
87 b/b	Munasetti	Munamsetti a/b	74 b/b for b/b
88 b/b	Nalamsetti	Serangulam a/b	89 b/b for b/b
89 b/b	Serangulam	Serangulam b/b	88 b/b for a/b
90 b/b	Asesham	Aseham a/b	91 b/b for b/b
91 b/b	Goppralayam	Aseham b/b	90 b/b for a/b
92 a/b	Karuvakkuruchchi	Karuvakkuruchchi	....
92 b/b	Karuvakkuruchchi	Mukkulamshanoor	....
93	Nemmeli	Nemmeli	....
94 a/b	Tiruppalakudi	Mela Tiruppalakudi	....
94 b/b	Tiruppalakudi	Kila Tiruppalakudi	....
95	Maravakkadu	Maravakkadu	....
96	Nemmeli	Nemmeli	....
97	Kandamangalam	Cheri	....

ANNEXE

STATEMENT SHOWING THE REVENUE VILLAGES AND THEIR CONSTITUENT PANCHAYATS

10. MANNARGUDI TALUK.

L. C. Number.	*Name of Village.*	*Name of Panchayat in which included with alphabetical indications where there are other segment(s).*	*Cross reference for the other segment(s) of Panchayat.*
(1)	(2)	(3)	(4)
98	Adichchapuram	Adichchapuram	....
99	Nemeli	Nemeli	....
100	Irulnikki	Irulnikki	....
101	Alattur	Alattur	....
102	Puludikkudi	Puludikkudi	....
103	Kottur	Kottur	....
104	Kottur Tottam	Kottur tottam	....
105	Panaiyur	Panaiyur	....
106	Renganathapuram	Renganathapuram	....
107	Ettakudi	Ettakudi	....
108	Vedapadi	Vedapadi	....
109	Tenpadi	Tenpadi	....
110 a/b	Ullikkottai	Ullikkottai	....
110 b/b	Ullikkottai	Kandithampettai	....
111	Mahadevapattanam	Mahadevapattanam	....
112 a/b	Thalikkottai	Thalikkottai	....
112 b/b	Thalikkottai	Thallikkottai	....
113 a/b	Kuppachchikkottai	Kuppachchikkottai	....
113 b/b	Kuppachchikkottai	Paravakottai	....
114 a/d	Painganadu	Painganadu	....
114 b/d	Painganadu	Thulazendrapuram	....
114 c/d	Painganadu	Sundarakottai	....
114 d/d	Painganadu	Edayarnatham	....
115	Talaiyamangalam	Talaiyamangalam	....
116	Kurichchi	Kurichchi	....
117	Paingattur	Paingattur	....
118	Vattar	Vattar	....
119	Karuppukilar	Karuppukkilar	....
120	Tirukkalar	Tirukkalar	....
121	Akkarai kottagam	Akkarai kottagam	....
122	Nallur	Nallur	....
123	Orattur	Orattur	....
124	Tenparai	Tenparai	....
125 a/b	Vallur	Vallur	....
125 b/b	Vallur	Radhanarasimmapuram	....
126	Melnattam	Melnattam	....
127	Tirumakkottai	Tirumakkottai	....
128	Kalavattur	Kalavattur a/b	132 for b/b
129	Vengattangudi	Vengattangudi	....
130 a/b	Kuruchimulai	Kuruchimulai	....
130 b/b	Kuruchimulai	Kalappal	....
131	Naruvalikalapal	Kulamanickam b/b	138 for a/b
132	Manangattankottagam	Kalavattur b/b	128 for a/b
133 a/b	Palaiyur	Palaiyur	....
133 b/b	Palaiyur	Palayakottai Parasapuram	....
134	Elavanur	Elavanur	....
135	Peruvalandan	Peruvalandan	....
136	Peruvidamarudur	Mannukkumundan a/b	140 for b/b
137	Terkunanalur	Terkunanalur	....
138	Kulamanikkam	Kulamanickam a/b	131 for b/b
139	Devadanam	Devadanam	....
140	Mannukkumudan	Mannuokumundan b/b	136 for a/b
141	Serukalattur	Serukalattur	....
142	Chittamalli	Chittamalli	....
143	Nochchiyur	Nochchiyur	....
144	Puttagaram	Kummattithidal	....

URBAN PRIMARY CENSUS ABSTRACT.

10. MANNARGUDI TALUK

Location Code Number.	Name of Town/Ward.	Area of Town/Ward in km.²	Number of Occupied Residential Houses.	Number of Households.	Total population (including institutional and Houseless population). Persons.	Males.	Females.	Scheduled Castes. Males.	Females.	Scheduled Tribes. Males.	Females.
(1)	(2)	(3)	(4)	(5)	(6)	(7)	(8)	(9)	(10)	(11)	(12)
XXI	NIDAMANGALAM (P)										
	Ward No. 1	..	134	141	639	341	298	95	77	..	..
	Ward No. 2	..	61	73	376	180	196	35	26	..	..
	Ward No. 3	..	102	113	570	293	277	3	2	..	..
	Ward No. 4	..	147	152	721	369	352	4	4	..	..
	Ward No. 5	..	62	68	377	189	188	..	..	..	..
	Ward No. 6	..	112	122	566	282	284	..	..	..	..
	Ward No. 7	..	94	104	562	290	272	..	..	..	..
	Ward No. 8	..	77	97	431	203	228	4	6	1	1
	Ward No. 9	..	90	115	707	369	338	6	5	..	..
	Ward No. 10	..	116	116	540	290	250	19	17	..	..
	Ward No. 11	..	118	123	576	270	306	130	154	..	..
	Ward No. 12	..	103	109	496	245	251	13	14	..	..
	Town Total	.. 3.57	1,216	1,333	6,561	3,321	3,240	309	305	1	1
XXII	KUTTANALLUR (P)										
	Ward No. 1	..	384	385	1,869	957	912	326	336	..	..
	Ward No. 2	..	696	718	3,341	1,604	1,737	479	499	..	..
	Ward No. 3	..	395	410	2,001	997	1,004	229	223	31	27
	Ward No. 4	..	692	696	3,352	1,607	1,745	460	436	..	..
	Ward No. 5	..	202	211	979	389	590	..	..	..	..
	Ward No. 6	..	197	203	940	396	544	..	..	..	..
	Ward No. 7	..	225	228	1,015	397	618	..	1	..	..
	Ward No. 8	..	175	208	999	420	579	4	4	..	..
	Ward No. 9	..	240	252	1,169	441	728	1	..	..	..
	Ward No. 10	..	225	230	1,234	497	737	2	1	..	..
	Ward No. 11	..	282	287	1,348	621	727	33	35	..	..
	Ward No. 12	..	265	266	1,187	582	605	355	327	..	..
	Town Total	.. 11.97	3,978	4,094	19,434	8,908	10,526	1,889	1,862	31	27
XXIII	MANNARGUDI (M)										
	Ward No. 1	..	435	476	2,210	1,151	1,059	68	62	..	..
	Ward No. 2	..	416	454	2,370	1,215	1,155	28	17	72	76
	Ward No. 3	..	331	362	1,706	878	828	32	35	..	..
	Ward No. 4	..	420	427	1,738	853	885	516	553	14	19
	Ward No. 5	..	377	379	1,776	904	872	28	28	..	..
	Ward No. 6	..	325	366	1,766	939	827	16	18	12	6
	Ward No. 7	..	341	355	1,704	838	866	..	..	..	..
	Ward No. 8	..	288	302	1,480	754	726	..	..	..	..
	Ward No. 9	..	274	289	1,475	750	725	11	10	..	..
	Ward No. 10	..	291	304	1,452	763	689	1	1	..	..
	Ward No. 11	..	241	264	1,432	702	730	3	47	..	..
	Ward No. 12	..	325	386	1,742	869	873	3	3	..	..
	Ward No. 13	..	359	363	1,938	1,020	918	26	6	..	..
	Ward No. 14	..	314	342	1,617	847	770	5	7	..	..
	Ward No. 15	..	278	292	1,554	804	750	91	88	24	18
	Ward No. 16	..	233	253	1,483	779	704	..	..	..	..
	Ward No. 17	..	443	471	2,307	1,195	1,112	20	17	3	2
	Ward No. 18	..	293	344	1,624	819	805	3	1	..	..
	Ward No. 19	..	377	402	2,007	1,023	984	1	1	..	..
	Ward No. 20	..	427	445	2,197	1,119	1,078	84	97	..	..
	Ward No. 21	..	370	383	1,752	875	877	46	47	..	..
	Ward No. 22	..	283	346	1,674	814	860	..	..	..	..
	Ward No. 23	..	505	517	2,346	1,182	1,164	15	16	..	..
	Ward No. 24	..	248	271	1,690	1,027	663	20	20	7	4
	Ward No. 25	..	267	273	1,565	748	871	382	292	2	..
	Ward No. 26	..	542	564	2,760	1,390	1,370	88	83	..	..
	Ward No. 27	..	461	465	2,192	1,125	1,067	46	42	91	95
	Ward No. 28	..	448	457	2,181	1,108	1,073	12	12	..	..
	Town Total	.. 11.24	9,912	10,552	51,738	26,491	25,247	1,545	1,503	225	220
	Taluk Urban Total	.. **27.03**	**15,106**	**15,979**	**77,733**	**38,720**	**39,013**	**3,743**	**3,670**	**257**	**248**

URBAN PRIMARY CENSUS ABSTRACT
10. MANNARGUDI TALUK.

Location Code Number.	Name of Town/Ward.	Literates.		Main Workers. Total Main Workers. (I-IX)		Cultivators. (I)		Agricultural Labourers. (II)		Household Industry-Manufacturing, Processing, Servicing and Repairs. [V(a)]	
		Males.	Females.	Males.	Females.	Males.	Females.	Males.	Females.	Males.	Females.
(1)	(2)	(13)	(14)	(15)	(16)	(17)	(18)	(19)	(20)	(21)	(22)
XXI	NIDAMANGALAM (P)										
	Ward No. 1	197	112	151	8	7	..	21	..	1	..
	Ward No. 2	136	108	96	7	16	..	9	1	..	..
	Ward No. 3	240	173	158	18	14	..	3	2	7	..
	Ward No. 4	246	151	203	33	8	..	15	15	3	..
	Ward No. 5	158	120	101	13	11	..	2	2	..	..
	Ward No. 6	221	182	123	15	16	..	..	..	1	1
	Ward No. 7	246	205	135	9	8	..	..	..	..	..
	Ward No. 8	186	179	84	7	13	..	..	..	..	..
	Ward No. 9	310	221	141	6	32	..	4	..	..	..
	Ward No. 10	152	74	119	4	11	..	60	1	..	1
	Ward No. 11	143	107	163	78	116	75	3	1	..	..
	Ward No. 12	156	112	127	1	69	..	..	..	..	..
	Town Total ..	2,391	1,744	1,601	199	321	75	117	22	12	2
XXII	KUTTANALLUR (P)										
	Ward No. 1	596	401	541	235	22	..	231	209	5	5
	Ward No. 2	960	701	805	278	101	6	220	207	5	4
	Ward No. 3	651	436	503	159	18	2	96	100	19	16
	Ward No. 4	986	709	721	43	119	1	233	4	9	1
	Ward No. 5	300	350	120	91	41	27	1	..	1	..
	Ward No. 6	320	397	113	55	24	19	..	..	..	..
	Ward No. 7	299	389	99	18	15	..	1	..	..	..
	Ward No. 8	318	387	159	48	30	7	2	4	1	2
	Ward No. 9	351	502	111	43	13	..	1	..	..	..
	Ward No. 10	365	417	94	85	21	1	..	..	..	..
	Ward No. 11	437	349	289	39	35	..	26	19	5	1
	Ward No. 12	252	134	321	233	34	8	227	222	1	..
	Town Total ..	5,835	5,172	3,876	1,327	473	71	1 038	765	46	29
XXIII	MANNARGUDI (M)										
	Ward No. 1	880	615	622	64	118	1	65	13	5	1
	Ward No. 2	940	703	662	86	26	.	14	..	20	7
	Ward No. 3	664	459	444	62	21	5	24	8	9	7
	Ward No. 4	536	295	506	292	22	1	219	273	2	2
	Ward No. 5	744	537	490	35	26	1	12	3	23	3
	Ward No. 6	802	572	473	46	38	7	7	4	11	7
	Ward No. 7	775	760	359	56	48	9	..	..	..	1
	Ward No. 8	648	567	338	50	36	..	4	..	..	..
	Ward No. 9	604	478	385	60	28	6	..	..	42	27
	Ward No. 10	670	532	405	43	19	..	1	..	5	..
	Ward No. 11	609	573	326	29	29	2	..	..	11	2
	Ward No. 12	657	465	468	179	2	2	2	..	175	112
	Ward No. 13	864	657	520	34	18	..	..	..	12	1
	Ward No. 14	670	507	482	55	24	4	4	1	7	1
	Ward No. 15	575	414	404	27	15	..	18	..	2	1
	Ward No. 16	661	477	402	16	14	1	1	..	6	..
	Ward No. 17	926	681	627	116	32	5	7	2	10	43
	Ward No. 18	659	549	404	45	32	4	6	..	7	2
	Ward No. 19	791	586	479	40	38	1	4	1	3	1
	Ward No. 20	795	578	597	123	50	3	74	51	12	3
	Ward No. 21	603	406	450	122	39	11	72	61	3	2
	Ward No. 22	682	661	363	38	25	3	17	..	..	..
	Ward No. 23	881	574	588	58	84	14	32	14	1	2
	Ward No. 24	871	429	438	34	16	..	2	1	25	1
	WardNo. 25	526	454	315	155	33	3	114	123	5	..
	Ward No. 26	1,115	853	682	114	56	6	27	10	20	12
	Ward No. 27	819	574	547	87	42	..	34	13	2	..
	Ward No. 28	922	698	521	60	19	1	6	..	5	..
	Town Total ..	20,889	15,654	13,297	2,126	950	91	766	578	423	238
	Taluk Urban Total ..	**29,115**	**22,570**	**18,774**	**3,652**	**1,744**	**237**	**1,921**	**1,365**	**481**	**296**

URBAN PRIMARY CENSUS ABSTRACT
10. MANNARGUDI TALUK.

Location Code Number.	Name of Town/Ward	Main Workers: Other Workers [III, IV, V(b) and VI to IX] Males	Main Workers: Other Workers [III, IV, V(b) and VI to IX] Females	Marginal Workers Males	Marginal Workers Females	Non-Workers Males	Non-Workers Females
(1)	(2)	(23)	(24)	(25)	(26)	(27)	(28)
XXI	NIDAMANGALAM (P)						
	Ward No. 1	122	8	..	..	190	290
	Ward No. 2	71	6	2	4	82	185
	Ward No. 3	134	16	..	3	135	256
	Ward No. 4	177	18	..	12	166	307
	Ward No. 5	88	11	..	..	88	175
	Ward No. 6	106	14	..	..	159	269
	Ward No. 7	127	9	..	1	155	262
	Ward No. 8	71	7	1	..	118	221
	Ward No. 9	105	6	..	..	228	332
	Ward No. 10	48	2	6	28	165	218
	Ward No. 11	44	2	..	..	107	228
	Ward No. 12	58	1	..	8	118	242
	Town Total .	1,151	100	9	56	1,711	2,985
XXII	KUTTANALLUR (P)						
	Ward No. 1	283	21	5	6	411	671
	Ward No. 2	479	61	18	59	781	1,400
	Ward No. 3	370	41	10	31	484	814
	Ward No. 4	360	37	..	5	886	1,697
	Ward No. 5	77	64	20	2	249	497
	Ward No. 6	89	36	3	4	280	485
	Ward No. 7	83	18	7	..	291	600
	Ward No. 8	126	35	..	10	261	521
	Ward No. 9	97	43	..	..	330	685
	Ward No. 10	73	84	..	2	403	650
	Ward No. 11	223	19	..	..	332	688
	Ward No. 12	59	3	..	..	261	372
	Town Total ..	2,319	462	63	119	4,969	9,080
XXIII	MANNARGUDI (M)						
	Ward No. 1	434	46	4	14	525	981
	Ward No. 2	602	79	8	29	545	1,040
	Ward No. 3	390	44	..	6	434	760
	Ward Nl 4	263	16	7	14	340	579
	Ward No. 5	429	28	..	7	414	830
	Ward No. 6	417	28	..	..	466	781
	Ward No. 7	311	46	14	9	465	801
	Ward No. 8	298	50	7	3	409	673
	Ward No. 9	315	27	3	3	362	662
	Ward No. 10	380	43	..	3	358	643
	Ward No. 11	286	25	1	3	375	698
	Ward No. 12	289	65	21	25	380	669
	Ward No. 13	490	33	2	1	498	883
	Ward No. 14	447	49	6	6	359	709
	Ward No. 15	369	26	4	5	396	718
	Ward No. 16	381	15	..	..	377	688
	Ward No. 17	578	66	11	16	557	980
	Ward No. 18	359	39	13	2	402	758
	Ward No. 19	434	37	1	3	543	941
	Ward No. 20	461	66	6	3	516	952
	Ward No. 21	336	48	4	3	421	752
	Ward No. 22	321	35	6	4	445	818
	Ward No. 23	471	28	..	..	594	1,106
	Ward No. 24	395	32	5	..	584	629
	Ward No. 25	163	29	11	7	422	655
	Ward No. 26	579	86	5	3	703	1,253
	Ward No. 27	469	74	5	3	573	977
	Ward No. 28	491	59	20	16	567	997
	Town Total ...	11,158	1,219	164	188	13,030	22,933
	Taluk Urban Total ...	14,628	1,781	236	363	19,710	34,998

FOOT NOTE— List of Villages included in each town.

L.C. number.	Name of Town.	L.C. number. Village number.	L.C. number and name of Village included. Name of Village.
(1)	(2)	(3)	(4)
XXI	Nidamangalam (P)	11 b/b ..	Parappanamedu.
		..	22. Nidamangalam (entire).
			13/1 Kothamangalam.(entire)

L.C. number. (1)	Name of Town. (2)	L.C. number: Village number. (3)	Name of Village. (4)
XXII	Kuttanallur (P)	41. Lakshmanguoi (entire)	
		42. Kuttanallur. (entire)	
		43. Ramanathankoli (entire)	
		56. Panditha kudi. (entire)	
		46 a/b	Pamani.
		47 a/b	Moovanallur.
		51 a/b	Melavasal.
		67 a/b	Ramapuram.
		68 a/b	Kailasanathar kiol.
		73 a/b	Neduvakottai.
		74 a/b	Mudalsethi.
		87 a/b	Moonamsethi.
		88 a/b	Nalamsethi.
		89 a/b	Serangulam.
		90 a/b	Asesham.
		91 a/b	Gopralayan
XXIII	Mannargudi (M)	8	Mannargudi (entire)

URBAN PRIMARY CENSUS ABSTRACT.

APPENDIX.

TOTAL, SCHEDULED CASTE AND SCHEDULED TRIBE POPULATION URBAN BLOCKWISE.

10. MANNARGUDI TALUK.

Location Code Number. (1)	Name of Town/Ward/Urban block. (2)		E. B. No.	Total Population. (3)	Scheduled Castes. (4)	Scheduled Tribes. (5)
XXI	NIDAMANGALAM (P)					
	Ward 1	.. ..	437	639	172	..
	Ward 2	.. ..	438	376	61	..
	Ward 3	.. ..	439	570	5	..
	Ward 4	.. ..	440	721	8	
	Ward 5	.. ..	441	377	..	..
	Ward 6	.. ..	442	566	..	..
	Ward 7	.. ..	443	562	..	..
	Ward 8	.. ..	444	235	4	2
			445	196	6	..
	Total	..	..	431	10	2
	Ward 9	.. ..	446	707	11	..
	Ward 10	.. ..	447	540	36	..
	Ward 11	.. ..	448	576	284	..
	Ward 12	.. ..	449	496	27	..
	Town Total	.. ..	..	6,561	614	2
XXII	KUTTANALLUR (P)					
	Ward 1	.. ..	408	887	..	..
			409	982	662	..
	Total	..		1,869	662	..
	Ward 2	.. ..	410	831	17	..
			411	867	288	..
			412	830	310	..
			413	813	363	..
	Total	..		3,341	978	..
	Ward 3	.. ..	414	665	152	..
			415	746	84	58
			416	590	216	..
	Total	..		2,001	452	58
	Ward 4	.. ..	417	860	512	..
			418	790	194	..
			419	807	..	..
			420	895	190	..
	Total	..		3,352	196	..
	Ward 5	.. ..	421	527	..	..
			422	452	..	..
	Total	..		979	..	..
	Ward 6	.. ..	423	580	..	..
			424	360	..	..
	Total	..		940	..	..
	Ward 7	.. ..	425	303	1	..
			426	712	..	..
	Total	..		1,015	1	..
	Ward 8	.. ..	427	476	..	..
			428	523	8	..
	Total	..		999	8	..
	Ward 9	.. ..	429	777	..	..
			430	392	1	..
	Total	..		1,169	1	..

URBAN PRIMARY CENSUS ABSTRACT
APPENDIX
TOTAL, SCHEDULED CASTE AND SCHEDULED TRIBE POPULATION-URBAN BLOCKWISE.
10. MANNARGUDI TALUK.

Location Code Number	Name of Town/Ward/Urban block.	E. B. No.	Total Population.	Scheduled Castes.	Scheduled Tribes.
(1)	(2)		(3)	(4)	(5)
XXII	KUTTANALLUR (P)				
	Ward 10	431	368	3	..
		432	866	..	..
	Total ..		1,234	3	..
	Ward 11	433	631	..	..
		434	717	68	..
	Total ..		1,348	68	..
	Ward 12	435	610	159	..
		436	577	523	..
	Total ..		1187	682	..
	Town Total	..	19,434	3,751	58
XXIII	MANNARGUDI (M)				
	Ward 1	1	597	127	..
		2	570	1	..
		3	412	..	..
		4	631	2	..
	Total ..		2,210	130	..
	Ward 2	5	449	..	..
		6	750	..	6
		7	459	25	142
		8	712	20	..
	Total ..		2,370	45	148
	Ward 3	9	619	24	..
		10	506	..	..
		11	581	43	..
	Total ..		1,706	67	..
	Ward 4	12	591	21	..
		13	698	599	33
		14	449	449	..
	Total ..		1,738	1,069	33
	Ward 5	15	525	43	..
		16	503	13	..
		17	748	..	..
	Total ..		1,776	56	..
	Ward 6	18	494	..	..
		19	630	1	..
		20	642	33	18
	Total ..		1,766	34	18
	Ward 7	21	923	..	..
		22	781	..	..
	Total ..	..	1,704	..	..
	Ward 8	23	860	..	..
		24	620	..	..
	Total ..	..	1,480	..	..
	Ward 9	25	732	20	..
		26	743	1	..
	Total ..	..	1,475	21	..
	Ward 10	27	824	..	..
		28	628	2	..
	Total ..		1,452	2	..

URBAN PRIMARY CENSUS ABSTRACT
APPENDIX
TOTAL, SCHEDULED CASTE AND SCHEDULED TRIBE POPULATION-URBAN BLOCKWISE.
10. MANNARGUDI TALUK.

Location Code Number.	Name of Town/Ward/Urban block.	E. B. No.	Total Population.	Scheduled Castes.	Scheduled Tribes.
(1)	(2)		(3)	(4)	(5)
XXIII	MANNARGUDI (M)				
	Ward 11	29	916	..	..
		30	516	50	..
	Total ..		1,432	50	..
	Ward 12	31	474	..	..
		32	533	6	..
		33	735	..	..
	Total ..		1,741	6	..
	Ward 13	34	659	25	..
		35	662	..	..
		36	617	7	..
	Total ..		1,938	32	..
	Ward 14	37	760	7	..
		38	857	5	..
	Total ..		1,617	12	..
	Ward 15	39	761	173	..
		40	793	6	42
	Total ..		1,554	179	42
	Ward 16	41	664	..	..
		42	819	..	..
	Total ..		1,483	..	..
	Ward 17	43	586	..	..
		44	663	11	5
		45	531	10	..
		46	527	16	..
	Total ..		2,307	37	5
	Ward 18	47	518	..	..
		48	545	4	..
		49	561	..	..
	Total ..		1,624	4	..
	Ward 19	50	790	2	..
		51	733	..	..
		52	484	..	..
	Total ..		2,007	2	..
	Ward 20	53	635	171	..
		54	835	..	..
		55	727	10	..
	Total ..		2,197	181	..
	Ward 21	56	565	..	..
		57	615	93	..
		58	572	..	..
	Total ..		1,752	93	..
	Ward 22	59	495	..	..
		60	458	..	..
		61	721	..	..
	Total ..		1,674	..	..
	Ward 23	62	332	..	..
		63	746	13	..
		64	641	6	..
		65	627	12	..
	Total ..		2,346	31	..

URBAN PRIMARY CENSUS ABSTRACT
APPENDIX

TOTAL, SCHEDULED CASTE AND SCHEDULED TRIBE POPULATION-
URBAN BLOCKWISE.

10. MANNARGUDI TALUK.

Location Code Number.	Name of Town/Ward/Urban block.	E.B. No.	Total Population.	Scheduled Castes.	Scheduled Tribes.
(1)	(2)		(3)	(4)	(5)
XXIII	MANNARGUDI (M)				
	Ward 24	66	592	..	..
		67	594	36	11
		68	504	4	11
	Total		1,690	40	
	Ward 25	69	803	86	2
		70	762	588	..
	Total ..		1,565	674	2
	Ward 26	71	649	6	..
		72	715	137	..
		73	651	13	..
		74	745	15	..
	Total ..		2,760	171	..
	Ward 27	75	566	44	9
		76	818	42	142
		77	423	2	..
		78	385	..	35
	Total ..		2,192	88	186
	Ward 28	79	613	24	..
		80	630	..	..
		81	577	..	..
		82	361	..	..
	Total ..		2,181	24	..
	Town Total		51,738	3,048	445

11. THIRUVARUR TALUK

ALPHABETICAL LIST OF VILLAGES.

11. THIRUVARUR TALUK

Serial Number. (1)	*Name of Village.* (2)	*L.C. Number.* (3)
1	Adamangalam	80
2	Adippuduchcheri	23
3	Adiyakkamangalam	34
4	Agarakkadambanur	27
5	Alivalam	42
6	Amur	10
7	Anaimangalam	9
8	Anaikkudi	65
9	Anaikkudi	87
10	Andagudi	63
11	Attippulliyur	33
12	Cholanganallur	4
13	Iiravancheri	26
14	Illuppur	50
15	Irukkai	66
16	Kaduvangudi	60
17	Kakkalani	52
18	Kallikudi	24
19	Kalyanamahadevi	39
20	Kalyanasundarapuram	55
21	Kargudi	86
22	Karuppur	43
23	Kilkavadukudi	17
24	Kilkurtankudi	40
25	Kilvelur	31
26	Kilukudi	69
27	Kodiyalathur	84
28	Kohur	8
29	Kovilkannappur	77
30	Kunniyur	73
31	Kurattankudi	71
32	Kurukkati	32
33	Kurumanangudi	25
34	Kurumberi	3
35	Kuttur	46
36	Manalur	53
37	Manelur	70
38	Mangudi	57
39	Mohanur	68
40	Nadappur	14
41	Naranamangalam	56
42	Odacheri	11
43	Okkur	6
44	Palaiyavalam	12
45	Palavanakkudi	22
46	Pallivaramangalam	15
47	Pattamangalam	47
48	Petungudi	38
49	Pinnavasal	75
50	Puduppattur	54
51	Pudur	83
52	Pulivalam	37
53	Radhamangalam	49
54	Radhanallur	59
55	Ramagavai	16
56	Sattiyakkudi	78
57	Smaungalam	44
58	Sergeudi	13
59	Serunallur	45
60	Sikar	62
61	Sundaravilagam	35

ALPHABETICAL LIST OF VILLAGES.

11. THIRUVARUR TALUK

Serial Number.	*Name of Village.*	*L.C. Number.*
(1)	(2)	(3)
62	Tandalai	18
63	Tappalampuliyur	41
64	Tenmarudur	81
65	Terkuppanaiyur	88
66	Tevur	51
67	Tirukkannankudi	29
68	Tirukkannankudi Agaram	30
69	Tirukkaravasal	82
70	Tiruneyppeyar	61
71	Tiruvadirai mangalam	2
72	Tiruvarur Southusetti	21
73	Umamaheswarapuram	74
74	Vadagarai	7
75	Vadagarai	58
76	Vadakkalattur	48
77	Vadakkuppanaiyur	79
78	Vadakkuveli	28
79	Vaippur	1
80	Valivalam	85
81	Vandalur	67
82	Vanjiyur	76
83	Vengidangal	5
84	Venkateswarapuram	36
85	Venmani	64
86	Veppattankudi	72
87	Vijayapuram	20
88	Vilamal	19

VILLAGE PRIMARY CENSUS ABSTRACT

VILLAGE PRIMARY CENSUS ABSTRACT

11. THIRUVARUR TALUK

Location Code Number.	Name of Village.	Area of Village in Hectares.	Number of Occupied Residential Houses.	Number of Households.	Total Population (including Institutional and Houseless Population). Persons.	Males.	Females.	Scheduled Castes. Males	Females.	Schedued Tribes. Males.	Females
(1)	(2)	(3)	(4)	(5)	(6)	(7)	(8)	(9)	(10)	(11)	(12)
1	Vaippur	369.05	305	309	1,327	688	639	352	309	..	..
2	Tiruvadirai Mangalam	682.73	543	543	2,243	1,138	1,105	429	404	..	..
3	Kurumberi	123.55	91	91	352	180	172	45	41	..	..
4	Cholanganallur	171.64	123	123	553	281	272	92	91	2	1
5	Vengidangal	462.45	279	279	1,181	574	607	405	427	..	..
6	Okkur	611.12	372	372	1,598	842	756	492	413	..	..
7	28. Vadagarai	541.13	269	269	1,180	599	581	324	316	..	..
8	Kohur	441.11	360	360	1,466	730	736	336	356	..	..
9	Anaimangalam	553.36	293	293	1,258	645	613	184	168	..	..
10	Amur	258.36	165	169	709	357	352	81	86	..	..
11	Odachcheri	377.70	272	272	1,233	607	626	252	276	..	..
12	Palaiya valam	472.53	309	309	1,421	720	701	340	318	..	..
13	Seru Gudi	261.59	174	174	764	380	384	147	172	..	..
14	Nadappur	235.31	152	158	665	314	351	172	179	..	..
15	Palli Varamangalam	235.46	152	152	662	328	334	165	158	..	..
16a/b	Ramagavai	233.87	145	145	542	284	258	244	225	..	..
17a/b	Kilkavadukudi	281.46	169	169	693	347	346	273	274	..	..
18	Tandalai	360.23	387	392	1,773	892	881	402	419	..	..
19a/b	Vilamal	215.44	140	145	630	323	307	144	124	..	..
20 a/b	Vijayapuram	126.67	215	215	919	467	452	229	200	..	..
21 a/b	Tiruvarur South Setti	85.15	6	6	22	10	12	7	7	..	..
22a/b	Palavanakkudi	309.66	487	490	2,211	1,126	1,085	491	465	..	..
23	Adippuduchcheri	135.85	94	94	447	233	214	186	163	..	..
24	Kallikudi	399.27	356	370	1,626	835	791	293	238	..	..
25	Kurumanangudi	322.56	220	224	1,013	503	510	267	267	..	..
26	Ilravancheri	368.20	217	329	1,387	697	690	405	413	..	..
27	Agarakkadambanur	506.03	566	567	2,392	1,228	1,164	525	479	..	..
28	Vadakkuveli	150.18	130	130	544	279	265	142	142	..	..
29	Tirukkannankudi	373.34	256	256	1,064	544	520	250	240	..	..
30	Tirukkannan Kudi Agaram	124.85	97	97	426	203	223	111	131	..	..
31	Kilvelur	560.07	1,333	1,367	6,084	3,078	3,006	742	722	..	..
32	Kurukkatti	194.73	312	312	1,449	712	737	202	175	..	..
33	Attippuliyur	390.00	612	617	2,783	1,404	1,379	406	394	..	..
34	Adiyakkamangalam	330.84	1,059	1,163	5,253	2,405	2,848	462	491	..	..
35 a/b	Sundaravilagam	160.25	125	125	604	319	285	69	60	..	..
36	Venkateswarapuram	238.06	184	184	807	405	402	166	172	..	..
37	Pulivalam	298.66	1,163	1,185	5,411	2,763	2,648	347	342	..	..
38	Perungudi	361.05	324	337	1,604	812	792	329	303	..	..
39 a/b	Kalyanamahadevi	161.31	154	155	696	345	351	224	219	..	..
39 b/b	Kalyanamahadevi	187.96	191	194	933	469	464	155	159	..	..
39	Total	349.27	345	349	1,629	814	815	379	378	..	..
40	Kilkuttan Kudi	379.39	341	342	1,533	784	749	408	390	..	..
41	Tappalam Puliyur	751.94	771	807	3,586	1,794	1,792	661	645	..	..
42	Alivalam	368.55	611	630	2,810	1,401	1,409	413	370	..	..
43	Karuppur	162.48	114	114	515	255	260	150	143	..	..
44	Semangalam	317.17	356	359	1,650	832	818	220	202	..	..
45	Serunallur	320.62	309	325	1,408	719	689	430	438	..	..
46	Kuttur	261.37	460	462	2,208	1,089	1,119	334	311	..	..
47	Pattamangalam	389.60	323	346	1,498	767	731	367	329	..	..
48	Vadakkalattur	179.18	163	163	719	362	357	116	125	..	..
49	Radhamangalam	329.09	435	435	1,892	939	953	539	551	..	..
50	Illuppur	262.25	243	247	1,100	563	537	184	170	..	..
51	Tevur	468.56	753	812	3,641	1,834	1,807	485	472	4	1
52	Kakkalani	529.41	433	454	2,051	1,017	1,034	425	402	..	..
53	(64) Manalur	241.74	209	216	853	419	434	224	226	..	..
54	Puduppattur	395.63	325	327	1,495	733	762	395	402	..	..
55	Kalyana Sundarapuram	233.43	204	204	886	450	436	231	204	..	..
56	Naranamangalam	205.80	262	263	1,144	579	565	333	323	..	..
57	Mangudi	280.02	422	428	1,786	903	883	410	377	..	..
58	(54) Vadagarai	257.35	312	314	1,417	701	716	276	276	..	..
59	Radhanallur	267.79	210	215	863	436	427	237	218	..	..
60	Kaduvangudi	213.88	135	136	596	300	296	199	190	..	..
61	Tiruneyppeyar	375.67	484	494	2,217	1,106	1,111	377	405	..	..
62	Sikar	515.02	356	356	1,622	814	808	312	293	..	..
63	Andagudi	507.69	495	507	2,216	1,104	1,112	515	517	..	..
64	Venmani	452.90	361	363	1,506	753	753	408	400	..	..
65	(75) Anaikkudi	343.56	188	191	773	398	375	197	200	..	..
66	Irukkai	328.55	306	306	1,281	641	640	304	298	..	..
67	Vandalur	317.76	259	259	1,117	568	549	358	344	..	..
68	Mohanur	303.20	167	173	721	346	375	197	220	..	..
69	Killukudi	412.57	295	295	1,270	627	643	319	317	..	..
70	(105) Manalur	340.60	302	304	1,280	648	632	362	380	3	2
71	Kurattankudi	335.28	275	278	1,219	621	598	323	311	..	..
72	Veppattankudi	299.30	186	186	880	461	419	276	247	..	..
73	Kunniyur	301.70	333	345	1,504	758	746	309	303	..	..
74	Umamaheswarapuram	327.92	194	194	760	390	370	267	253	..	..
75	Pinnavasal	400.99	341	343	1,500	757	743	380	361	..	..
76	Vanjiyur	258.57	141	141	617	315	302	230	230	..	..
77	Kovilkannappur	264.28	211	211	922	460	462	295	196	..	..
78	Sattiyakkudi	494.19	379	381	1,645	853	792	413	360	..	..
79	Vadakkuppanaiyur	316.27	110	110	482	257	225	147	137	..	..
80	Adamangalam	447.24	314	317	1,313	651	662	374	380	..	..
81	Tenmarudur	316.08	209	209	889	442	447	285	291	..	..
82	Tirukkaravasal	440.80	453	459	1,921	981	940	530	488	..	..
83	Pudur	309.68	564	571	2,488	1,276	1,212	533	504	..	..
84	Kodiyalattur	448.94	352	352	1,528	746	782	455	455	..	..
85	Valivalam	329.41	368	368	1,668	865	803	230	228	..	..
86	Kargudi	137.83	91	94	400	195	205	119	131	..	..
87	(119) Anaikkudi	397.22	206	206	908	464	444	323	307	..	..
88	Terkuppanaiyur	464.81	334	334	1,385	677	708	409	429	..	..
	Taluk Rural Total	29,676.00	28,466	29,087	127,608	64,117	63,491	27,091	26,287	9	

VILLAGE PRIMARY CENSUS ABSTRACT
11. THIRUVARUR TALUK

Location Code Number.	Name of Village.	Literates.		Main Workers. Total Main Workers (I-IX).		Cultivators (I)		Agricultural Labourers (II).		Household Industry—Manufacturing, Processing, Servicing and Repairs [V(a)].	
		Males.	Females.	Males.	Females.	Males.	Females.	Males.	Females.	Males.	Females.
(1)	(2)	(13)	(14)	(15)	(16)	(17)	(18)	(19)	(20)	(21)	(22)
1	Vaippur	428	214	386	115	65	5	236	105	21	2
2	Tiruvadiraimangalam	732	399	636	327	126	8	443	317	11	2
3	Kurumberi	96	45	106	24	18	2	81	22	2	..
4	Cholanganallur	195	121	158	88	56	5	68	79	..	..
5	Vengidangal	311	143	346	129	138	4	175	122	..	..
6	Okkur	413	171	549	363	160	8	351	350	..	..
7	(28) Vadagarai	336	155	348	261	91	4	232	247	3	6
8	Kohur	329	139	454	341	112	29	298	301	2	..
9	Anaiman Galam	438	249	345	125	39	1	293	123	..	..
10	Amur	253	153	228	176	60	16	136	156	1	1
11	Odachcheri	421	233	312	199	59	..	212	194	..	..
12	Palaiyavalam	406	164	415	277	169	93	200	183	1	..
13	Seru Gudi	186	63	208	172	38	4	164	168	..	..
14	Nada ppur	187	112	177	11	91	9	76	1	..	..
15	Pallivara Mangalam	154	64	199	27	67	1	112	25	..	..
16 a/b	Ramagavai	90	25	182	160	32	..	137	160	..	..
17 a/b	Kilkavadukudi	166	62	206	190	14	..	173	187	..	..
18	Tandalai	611	344	497	271	75	1	268	258	2	..
19 a/b	Vilamal	220	143	201	13	75	6	48	3	11	..
20 a/b	Vijayapuram	349	180	257	115	14	..	104	105	2	..
21 a/b	Tiruvarur South Setti	10	7	7	5	1	..	4	5	..	..
22 a/b	Palavanakkudi	779	466	636	263	82	11	230	197	2	10
23	Adippuduchcheri	139	51	126	115	1	..	114	114	..	1
24	Kallikudi	508	269	474	198	79	16	333	178	..	..
25	Kurumanangudi	329	149	268	175	45	10	162	159	..	..
26	Iravancheri	458	299	418	275	66	7	295	263	12	2
27	Agarakkaambanur	627	244	715	255	225	26	375	218	1	1
28	Vadakkuveli	193	146	153	4	18	2	89	..	9	..
29	Tirukkannankudi	404	237	302	220	47	36	194	179	..	..
30	Tirukkannan Kudi Aharam	156	124	111	80	19	4	77	75	..	..
31	Kilvelur	2,321	1,594	1,635	632	210	26	807	522	31	11
32	Kurukkatti	495	301	401	124	43	5	129	111	11	1
33	Attippuliyur	1,021	578	768	252	109	17	292	215	27	2
34	Adiyakkamangalam	1,735	1,455	1,103	340	182	58	308	225	22	23
35 a/b	Sundaravilagam	201	113	169	40	21	2	58	37	..	..
36	Venkateswarapuram	261	166	238	115	26	5	100	105	2	1
37	Pulivalam	2,094	1,532	1,526	261	114	3	212	202	33	6
38	Perungudi	568	383	458	180	123	..	237	178	..	..
39 a/b	Kalyanamahadevi	219	124	214	158	61	14	126	142	..	..
39 b/b	Kalyana Mahadevi	371	220	256	121	66	7	119	110	2	1
39	Total	590	344	470	279	127	21	245	252	2	1
40	Kilkuttan Kudi	441	247	378	172	70	22	228	145	..	1
41	Tappalam Puliyur	1,172	662	1,064	460	222	13	551	417	31	12
42	Alivalam	914	564	748	250	62	6	252	233	3	1
43	Karuppur	145	75	144	82	22	..	106	81	2	1
44	Semangalam	585	362	440	121	24	6	275	93	9	4
45	Serunallur	463	224	395	254	117	7	242	243	9	..
46	Kuttur	758	492	530	179	96	4	255	166	35	6
47	Pattamangalam	518	294	423	245	96	35	218	205	17	3
48	Vadakkalathur	273	193	182	151	74	71	84	74	2	1
49	Radhamangalam	546	270	561	394	165	29	311	359	1	..
50	Illuppur	368	241	305	148	113	24	116	111	13	10
51	Tevur	1,312	920	998	408	204	44	314	327	82	9
52	Kakkalani	628	385	550	255	197	36	284	204	7	9
53	(64) Manalur	232	140	262	179	74	5	141	171	..	..
54	Puduppattur	447	279	451	307	149	40	252	259	..	..
55	Kalyana Sundaram	297	177	217	23	57	3	145	20	..	..
56	Naranamangalam	394	234	323	203	49	8	196	186	3	1
57	Mangudi	544	357	498	277	90	44	221	223	6	2
58	(54) Vadagarai	477	312	386	191	67	3	201	169	11	10
59	Radhanallur	263	156	270	186	54	8	170	177	..	..
60	Kaduvangudi	146	86	182	133	28	4	125	128	..	..
61	Tiruneyppeyar	673	427	603	302	127	22	260	266	62	6
62	Sikar	574	380	501	284	164	27	266	252	..	..
63	Andagudi	726	399	651	319	132	8	396	295	12	..
64	Venmani	471	261	443	315	130	11	247	288	1	..
65	Anaikkudi	262	135	261	112	88	10	140	97	6	1
66	Irukkai	296	160	372	222	66	14	257	204	5	1
67	Vandalur	266	137	345	195	120	39	208	154	4	2
68	Mohanur	157	97	196	147	38	9	137	132	7	3
69	Killukudi	441	263	347	213	107	3	166	204	12	1
70	Manalur	360	179	369	312	56	36	255	267	5	3
71	Kurattankudi	326	180	319	113	97	8	179	104	1	..
72	Veppattankudi	317	155	274	197	64	1	186	195	..	..
73	Kunniyur	461	291	404	221	120	7	152	199	8	..
74	Umamaheswarapuram	203	64	240	225	10	..	201	216	..	3
75	Pinnavasal	461	254	442	228	84	23	260	199	1	..
76	Vanjiyur	136	67	35	2	..	..	27	1	.	..
77	Kovil Kannappur	236	145	227	61	87	..	140	60	..	..
78	Sattiyakkudi	479	252	506	312	142	59	250	244	4	1
79	Vadakkuppanaiyur	154	68	135	96	30	2	94	92	2	..
80	Adamangalam	344	190	410	270	61	6	304	258	2	..
81	Tenmarudur	232	91	279	222	46	6	206	213	13	1
82	Tirukkaravasal	541	306	576	375	104	18	335	350	21	1
83	Pudur	781	419	736	392	118	15	472	368	7	3
84	Kodiyalattur	442	233	465	240	175	87	213	239	..	..
85	Valivalam	563	313	468	185	228	26	93	144	6	2
86	Kargudi	100	60	116	92	26	4	69	86	..	..
87	(119) Anaikkudi	226	108	279	210	136	44	131	166	..	..
88	Terkuppanaiyur	338	184	406	302	244	126	148	174	..	..
	Taluk Rural Total	**40,699**	**24,125**	**35,956**	**18,079**	**7,867**	**1,468**	**18,547**	**1,5799**	**620**	**168**

VILLAGE PRIMARY CENSUS ABSTRACT.

11. THIRUVARUR TALUK

Location Code Number.	Name of Village.	Main Workers. Other Workers. (III, IV, V (b) and VI to IX). Males.	Main Workers. Other Workers. (III, IV, V (b) and VI to IX). Females.	Marginal Workers. Males.	Marginal Workers. Females.	Non-Workers. Males.	Non-Workers. Females.
(1)	(2)	(23)	(24)	(25)	(26)	(27)	(28)
1	Vaippur	64	3	6	138	296	386
2	Tiruvadiraimangalam	56	..	18	125	484	653
3	Kurumberi	5	..	1	38	73	110
4	Cholanganallur	34	4	11	9	112	175
5	Vengidangal	33	3	..	..	228	478
6	Okkur	38	5	6	36	287	357
7	Vadagarai	22	4	..	..	251	320
8	Kohur	42	11	..	..	276	395
9	Anaimangalam	13	1	..	..	300	488
10	Amur	31	3	6	..	123	176
11	Odachcheri	41	5	1	4	294	423
12	Palaiyavalam	45	1	15	34	290	390
13	Seru Gudi	6	..	2	5	170	207
14	Nadappur	10	1	17	127	120	213
15	Pallivaramangalam	20	1	5	99	124	208
16 a/b	Ramagavai	13	..	..	..	102	98
17 a/b	Kilkavadukudi	19	3	..	..	141	156
18	Tandalai	152	12	..	..	395	610
19 a/b	Vilamal	67	4	..	..	122	294
20 a/b	Vijayapuram	137	10	1	..	209	337
21 a/b	Tiruvarur South Setti	2	..	..	..	3	7
22 a/b	Palavanakkudi	322	45	..	..	490	822
23	Adippuduchcheri	11	..	..	..	107	99
24	Kallikudi	62	4	..	3	361	590
25	Kurumanangudi	61	6	..	..	235	335
26	Iiaravancheri	45	3	..	..	279	415
27	Agarakkadambanur	114	10	..	..	513	909
28	Vadakkuveli	37	2	..	3	126	258
29	Tirukkannankudi	61	5	..	..	242	300
30	Tirukkannan Kudi Agaram	15	1	..	..	92	143
31	Kilvelur	587	73	..	..	1,443	2,374
32	Kurukkatti	218	7	..	..	311	613
33	Attippuliyur	340	18	..	..	636	1,127
34	Adiyakkamangalam	591	34	20	26	1,282	2,482
35a /b	Sundaravilagam	90	1	1	..	149	245
36	Venkateswara puram	110	4	..	..	167	287
37	Pulivalam	1,167	50	3	31	1,234	2,356
38	(Perungudi	98	2	..	..	354	612
39a /b	Kalyanamahadevi	27	2	2	..	129	193
39 b/b	Kalyanamahadevi	69	3	15	10	198	333
39	Total	96	5	17	10	327	526
40	Kilkuttankudi	80	4	3	1	403	576
41	Tappalam Puliyur	260	18	5	45	725	1,287
42	Alivalam	431	10	6	..	647	1,159
43	Karuppur	14	..	..	..	111	178
44	Semangalam	132	18	15	10	377	687
45	Serunallur	27	4	1	..	323	435
46	Kuthur	144	5	5	1	556	939
47	Pattamangalam	92	2	..	1	344	485
48	Vadakkalattur	22	5	7	1	173	205
49	Radhamangalam	84	6	.	1	378	558
50	Illuppur	63	3	..	..	258	389
51	Tevur	398	28	..	1	836	1,398
52	Kakkalani	62	6	..	..	467	779
53	Manalur	47	3	..	1	157	254
54	Puduppattur	56	8	4	..	272	455
55	Kalyanasundarapuram	15	..	..	..	233	413
56	Naranamangalam	75	8	12	3	244	359
57	Mangudi	181	8	1	1	404	605
58	Vadagarai	107	9	..	..	315	525
59	Radhanallur	46	1	..	..	166	241
60	Kaduvangudi	29	1	1	..	117	163
61	Tiruneyppeyar	154	8	..	..	503	809
62	Sikar	71	5	..	..	313	524
63	Andagudi	111	16	..	13	453	780
64	Venmani	65	16	3	9	307	429
65	Anaikkudi	27	4	..	..	137	263
66	Irukkai	44	3	..	..	269	418
67	Vandalur	13	..	..	..	223	354
68	Mohanur	14	3	3	..	147	228
69	Killukudi	62	5	..	..	280	430
70	Manalur	53	6	5	5	274	315
71	Kurattankudi	42	1	2	..	300	485
72	Veppattankudi	24	1	..	..	187	222
73	Kunniyur	124	15	..	1	354	524
74	Umamaheswarapuram	29	6	1	1	149	144
75	Pinnavasal	97	6	..	1	315	514
76	Vanjiyur	8	1	..	..	280	300
77	Kovilkannappur	50	1	..	..	183	401
78	Sattiyakkudi	110	8	18	13	329	467
79	Vadakkuppanaiyur	9	2	..	..	122	129
80	Adamangalam	43	6	..	4	241	388
81	Tenmarudur	14	2	..	..	163	225
82	Tirukkaravasal	116	6	2	1	403	564
83	Pudur	139	6	..	1	540	819
84	Kodiyalattur	77	14	..	..	281	442
85	Valivalam	141	13	2	3	395	615
86	Kargudi	19	2	..	..	79	113
87	Anaikkudi	12	..	..	..	185	234
88	Terkuppanaiyur	14	2	..	..	271	406
	Taluk Rural Total	**8,922**	**644**	**224**	**806**	**27,937**	**44,606**

Foot Note.—

1. L.C. No. 16 b/b, Ramagavai is included in Thiruvarur (M).
2. L.C. No. 17 b/b, Kilkavadukudi is included in Thiruvarur (M).
3. L.C. No. 19 b/b, Vilamal is included in Thiruvarur (M).
4. L.C. No. 20 b/b, Vijayapuram is included in Thiruvarur (M).
5. L.C. No. 21 b/b, Tiruvarur South Setti is included in Thiruvarur (M).
6. L.C. No 22 b/b, Palavanakkudi is included in Thiruvarur (M).
7. L.C. No. 35 b/b, Sundaravilagam is included in Thiruvarur (M).
8. Village No. 4, Tiruvarur North Setti (entire) is included in Thiruvarur (M)
9. Village No. 9/1, Kidarankondan (entire) is included in Thiruvarur (M).

ANNEXE.

STATEMENT SHOWING THE REVENUE VILLAGES AND THEIR CONSTITUENT PANCHAYATS.

11. THIRUVARUR TALUK

L.C. Number.	*Name of Village.*	*Name of Panchayat in which included with alphabetical indications where there are other Segment(s).*	*Cross reference for the other segment(s) of Panchayat.*
(1)	(2)	(3)	(4)
1	Vaippur	Vaippur	..
2	Thiruvadirai mangalam	Thiruvadiraimangalam a/c	3 for b/c 4 for c/c
3	Kurumberi	Thiruvadiraimangalam b/c	2 for a/c 4 for c/c
4	Cholanganallur	Thiruvadiraimangalam c/c	2 for a/c 3 for b/c
5	Vengidangal	Vengidangal	..
6	Okkur	Okkur	..
7	Vadagarai	Vadagarai	..
8	Kohur	Kohur	..
9	Anaimangalam	Anaimangalam	..
10	Amur	Amur	..
11	Odachcheri	Odachcheri	..
12	Palaiyavalam	Palaiyavalam	..
13	Serugudi	Serugudi	..
14	Nadappur	Nadappur	..
15	Pallivaramangalam	Pallivaramangalam	..
16a/b	Ramagavai	Keelakavathugudi b/c	17 a/b for a/c 21 a/b for c/c
17a/b	Kilkavadukudi	Kilkavadakudi a/c	16 a/b for b/c 21 a/b for c/c
18	Tandalai	Tanadalai a/b	19 a/b for b/b
19a/b	Vilamal	Thandalai b/b	18 for a/b
20a/b	Vijayapuram	Velangudi	..
21a/b	Tiruvarur South Setti	Keelakavathugudi c/c	16 a/b for b/c 17 a/b for a/c
22a/b	Palavanakkudi	Palavanakkudi	..
23	Adippudichcheri	Kallikudi b/b	24 for a/b
24	Kallikudi	Kallikudi a/b	23 for b/b
25	Kurumangudy	Kurumangudy	..
26	Iiravancheri	Iiravancheri	..
27	Agarakkadambanur	Agarakkadambanur a/b	28 for b/b
28	Vadakkuveli	Agarakadambanur b/b	27 for a/b
29	Tirukkannankutti	Tirukkannankutti a/b	30 for b/b
30	Tirukkannankutti (Agaram)	Tirukkannankutti b/b	29 for a/b
31	Kilvelur	Kilvelur	..
32	Kurukkatti	Kurukkatti	..
33	Attippuliyur	Attippuliyur	..
34	Adiyakkarangalam	Adiyakkarangalam	..
35a/b	Sundaravilagam	Alivalam b/c	42 for a/c 43 for c/c
36	Venkateswarapuram	Pulivalam a/b	37 for b/b
37	Pulivalam	Pulivalam b/b	36 for a/b
38	Perungudi	Perungudi	..
39a/b	Kalyanamahadevi	Kalyanamahadevi	..
39b/b	Kalyanamahadevi	Kottarakudi	..
40	Kilkuttankudi	Kodur a/b	56 for b/b
41	Tappalampuliyur	Tappalampuliyur	..
42	Alivalam	Alivalam a/c	35 a/b for b/c 43 for c/c
43	Karuppur	Alivalam c/c	42 for a/c 35 a/b for b/c
44	Semangalam	Semangalam	..
45	Serunallur	Serunallur	..
46	Kuttur	Kuttur	..

ANNEXE

STATEMENT SHOWING THE REVENUE VILLAGES AND THEIR CONSTITUENT PANCHAYATS.

11. THIRUVARUR TALUK

L. C. Number.	Name of Village.	Name of Panchayat in which included with alphabetical indications where there are other segment(s).	Cross reference for the other segment(s) of Panchayat.
(1)	(2)	(3)	(4)
47	Pattamangalam	Pattamangalam	
48	Vadakkalattur	Vadakkalattur	
49	Radhamangalam	Radhamangalam	
50	Illuppur	Illuppur	
51	Thevur	Thevur	
52	Kakkalani	Kakkalani	
53	Manalur	Manalur	
54	Puduppattur	Puduppattur	
55	Kalyanasundarapuram	Kalyanasundarapuram	
56	Naranamangalam	Kodur b/b	40 for a/b
57	Mangudi	Mangudi	
58	Vadagarai	Vadagarai	
59	Radhanallur	Athur	
60	Kaduvangudy	Tiruneyppeyar b/b	61 for a/b
61	Tiruneyppeyar	Tiruneyppeyar a/b	60 for b/b
62	Sigar	Sigar	
63	Andagudy	Andagudy	
64	Venmani	Venmani	
65	Amaikkudy	Amaikkudy	
66	Irukkai	Irukkai	
67	Vandalur	Vandalur	
68	Mohanur	Mohanur	
69	Killukudy	Killukudy	
70	Manalur	Manalur	
71	Kurattankudi	Kurattankudi	
72	Veppattankudi	Veppattankudi a/b	76 for b/b
73	Kunniyur	Kunniyur	
74	Umamaheswarapuram	Umamaheswarapuram	
75	Pinnavasal	Pinnavasal	
76	Vanjiyur	Veppathangudi b/b	72 for a/b
77	Kovilkannappur	Kovilkannappur	
78	Sattiyakkudi	Sattiyakkudi	
79	Vadakkuppanaiyur	Vadakkuppanaiyur	
80	Adamangalam	Adamangalam a/b	81 for b/b
81	Tenmarudur	Adamangalam b/b	80 for a/b
82	Tirukkaravasal	Tirukkaravasal	
83	Pudur	Pudur	
84	Kodiyalathur	Kodiyalathur	
85	Valivalam	Valivalam a/b	86 for b/b
86	Kargudi	Valivalam b/b	85 for a/b
87	Anaikkudy	Anaikkudy	
88	Terkuppanaiyur	Terkuppanaiyur	

URBAN PRIMARY CENSUS ABSTRACT.

11. THIRUVARUR TALUK

Location Code Number.	Name of Town/Ward.	Area of Town/Ward in km².	Number of Occupied Residential Houses.	Number of Households.	Total Population (including institutional and Houseless population).			Scheduled Castes.		Scheduled Tribes.	
					Persons.	Males.	Females.	Males.	Females.	Males.	Females.
(1)	(2)	(3)	(4)	(5)	(6)	(7)	(8)	(9)	(10)	(11)	(12)
XXIV	THIRUVARUR (M)										
	Ward No. 1		354	381	2,001	1,030	971	169	191	37	42
	Ward No. 2		410	445	2,228	1,102	1,126				
	Ward No. 3		440	483	2,435	1,193	1,242	120	102		
	Ward No. 4		302	367	2,030	917	1,113	95	110		
	Ward No. 5		230	322	1,822	845	977				
	Ward No. 6		345	359	1,912	939	973	225	199		
	Ward No. 7		313	362	1,890	921	969	2	26	40	32
	Ward No. 8		260	317	1,638	808	830				
	Ward No. 9		214	277	1,384	743	641	60	25		
	Ward No. 10		338	347	1,767	873	894	4	2		
	Ward No. 11		296	309	1,456	742	714	2	2		
	Ward No. 12		349	379	1,940	917	1,023	156	164	20	16
	Ward No. 13		297	351	1,889	963	926	1	1	8	9
	Ward No. 14		328	366	1,644	838	806	413	144	10	8
	Ward No. 15		448	463	2,225	1,151	1,074	5	1		
	Ward No. 16		367	376	1,790	900	890	238	270		
	Ward No. 17		205	210	1,189	602	587				
	Ward No. 18		273	288	1,529	774	755				
	Ward No. 19		218	256	1,396	714	682				
	Ward No. 20		419	459	2,006	1,004	1,002	438	456		
	Ward No. 21		242	245	1,320	665	655	5	3		
	Ward No. 22		391	437	2,146	1,084	1,062	68	73	22	26
	Ward No. 23		297	307	1,669	853	816	83	102		
	Ward No. 24		477	489	2,348	1,223	1,125	388	355		
	TOWN TOTAL	11.48	3,807	8,595	43,654	21,801	11,853	2,472	2,506	137	133
	TALUK URBAN TOTAL	11.48	7,813	8,595	43,654	21,801	21,853	2,472	2,506	137	13

URBAN PRIMARY CENSUS ABSTRACT
11. THIRUVARUR TALUK

Location Code Number.	Name of Town/Ward	Literates.		Main Workers. Total Main Workers. (I-IX)		Cultivators. (I)		Agricultural Labourers. (II)		Household Industry-Manufacturing, Processing, Servicing and Repairs. [V(a)].	
		Males.	Females.	Males.	Females.	Males.	Females.	Males.	Females.	Males.	Females.
(1)	(2)	(13)	(14)	(15)	(16)	(17)	(18)	(19)	(20)	(21)	(22)
XXIV	THIRUVARUR (M)										
	Ward No. 1	777	506	449	130	17	..	98	95	28	2
	Ward No. 2	952	773	463	39	35	..	6	..	12	..
	Ward No. 3	943	790	576	97	28	4	71	57	12	4
	Ward No. 4	680	638	421	91	97	3	47	59	2	9
	Ward No. 5	671	600	398	9	57	2	1	..	..	..
	Ward No. 6	685	477	438	62	13	..	161	36	5	..
	Ward No. 7	764	733	372	22	29	..	4	..	..	..
	Ward No. 8	708	593	384	51	22	1	3	..	11	7
	Ward No. 9	638	482	303	39	20	..	12	14	..	2
	Ward No. 10	743	620	415	46	48	..	9	2	5	2
	Ward No. 11	584	429	322	14	8	..	..	..	..	1
	Ward No. 12	709	653	449	86	26	1	..	..	2	1
	Ward No. 13	780	600	447	40	30	2	2	..	28	1
	Ward No. 14	416	219	446	180	6	1	153	158	9	4
	Ward No. 15	908	603	606	48	18	2	1	1	2	..
	Ward No. 16	637	461	508	86	10	2	20	18	7	8
	Ward No. 17	477	366	264	23	8	1	..	1	3	2
	Ward No. 18	614	476	408	27	27	3	2	..	3	7
	Ward No. 19	590	461	347	13	44	..	..	..	1	..
	Ward No. 20	575	367	550	237	38	3	158	197	10	6
	Ward No. 21	538	384	358	20	25	2	4	2	..	1
	Ward No. 22	797	531	572	83	21	12	2	11	19	23
	Ward No. 23	655	473	424	42	15	..	24	20	8	1
	Ward No. 24	811	419	661	119	83	10	189	85	18	2
	Town Total	16,652	12,654	10,581	1,604	725	49	967	756	185	83
	TALUK URBAN TOTAL	16,652	12,654	10,581	1,604	725	49	967	756	185	83

Location Code Number.	Name of Town/Ward.	Main Workers. Other Workes. [III, IV, V (b) & VI to IX].		Marginal Workers.		Non-Workers.	
		Males.	Females.	Males.	Females.	Males.	Females.
(1)	(2)	(23)	(24)	(25)	(26)	(27)	(28)
XXIV	THIRUVARUR (M)						
	Ward No. 1	306	33	..	..	581	841
	Ward No. 2	410	39	..	..	639	1,087
	Ward No. 3	465	32	..	..	617	1,145
	Ward No. 4	275	20	..	..	496	1,022
	Ward No. 5	340	7	..	..	447	968
	Ward No. 6	259	26	12	3	489	908
	Ward No. 7	339	22	..	..	549	947
	Ward No. 8	348	43	..	..	424	779
	Ward No. 9	271	23	..	..	440	602
	Ward No. 10	353	42	..	..	458	848
	Ward No. 11	314	13	..	..	420	700
	Ward No. 12	421	84	1	9	467	928
	Ward No. 13	387	37	1	..	515	886
	Ward No. 14	278	17	..	..	392	626
	Ward No. 15	585	45	1	2	544	1,024
	Ward No. 16	471	58	..	..	392	804
	Ward No. 17	253	19	4	3	334	561
	Ward No. 18	376	17	..	..	366	728
	Ward No. 19	302	13	1	..	366	669
	Ward No. 20	344	31	9	13	445	752
	Ward No. 21	329	15	2	1	305	634
	Ward No. 22	530	37	..	..	512	979
	Ward No. 23	377	21	1	2	428	772
	Ward No. 24	371	22	3	11	559	995
	Town Total	8,704	716	35	44	11,185	20,205
	TALUK URBAN TOTAL	8,704	716	35	44	11,185	20,205

FOOT-NOTE:—

LIST OF VILLAGES INCLUDED IN THE TOWN.

L. C. No.	Name of Town.	L. C. No. and Name of Villages Included.	
		L.C. No.	Name of Village.
XXIV	Thiruvarur (M)	16b/b	Ramagavai
		17b/b	Kilkavadukudi
		19b/b	Vilamal
		20b/b	Vijayapuram
		21b/b	Tiruvalur Terku Sethi
		22b/b	Palavanakkudi.
		35b/b	Sundaravilagam
		Village No. 4	Tiruvarur North Sethi (entire)
		Village No. 9/1	Kidarankondan (entire)

URBAN PRIMARY CENSUS ABSTRACT

APPENDIX.

TOTAL, SCHEDULED CASTE AND SCHEDULED TRIBE POPULATION–URBAN BLOCKWISE.

11. THIRUVARUR TALUK

Location Code No.	Name of Town/Ward/Urban Block.		Total Population.	Scheduled Castes.	Scheduled Tribes.
(1)	(2)		(3)	(4)	(5)
XXIV	THIRUVARUR (M)	E. B. No.			
	Ward 1	1	572	342	7
		2	663	..	72
		3	766	18	..
	Total		2,001	360	79
	Ward 2	4	767	..	..
		5	780	..	..
		6	681	..	..
	Total		2,228	..	..
	Ward 3	7	774	139	..
		8	558	4	..
		9	666	17	..
		10	437	62	..
	Total		2,435	222	..
	Ward 4	11	809	..	..
		12	564	205	..
		13	657	..	..
	Total		2,030	205	..
	Ward 5	14	487	..	..
		15	745	..	..
		16	590	..	..
	Total		1,822	..	..
	Ward 6	17	706	..	..
		18	662	1	..
		19	544	423	..
	Total		1,912	424	..
	Ward 7	20	676	25	72
		21	622	3	..
		22	592	..	..
	Total		1,890	28	72
	Ward 8	23	552	..	
		24	488	..	..
		25	598	..	..
	Total		1,638	..	..
	Ward 9	26	797	48	..
		27	587	37	
	Total		1,384	853	..
	Ward 10	28	597	3	..
		29	572	3	..
		30	598	..	..
	Total		1,767	6	..
	Ward 11	31	812	4	36
		32	644	..	..
	Total		1,456	4	36
	Ward 12	33	525	175	17
		34	562	101	..
		35	853	44	..
	Total		1,940	320	17
	Ward 13	36	491	..	..
		37	761	2	..
		38	637	..	..
	Total		1,889	2	..
	Ward 14	39	500	419	..
		40	613	187	..
		41	433	166	18
		42	98	85	..
	Total		1,644	857	18

URBAN PRIMARY CENSUS ABSTRACT

APPENDIX.

TOTAL, SCHEDULED CASTE AND SCHEDULED TRIBE POPULATION URBAN BLOCKWISE.

11. THIRUVARUR TALUK

Location Code No.	Name of Town/Ward/Urban Block.		Total Population.	Scheduled Castes.	Scheduled Tribes.
(1)	(2)		(3)	(4)	(5)
XXIV	THIRUVARUR (M)	E. B. No.			
	Ward 15	43	839	..	..
		44	609	..	..
		45	777	6	..
	Total		2,225	6	..
	Ward 16	46	623	..	..
		47	213	..	..
		48	621	508	..
		49	333	..	..
	Total		1,790	508	..
	Ward 17	50	1,189	..	..
	Ward 18	51	716	..	..
		52	813	..	..
	Total		1,529	..	..
	Ward 19	53	648	..	..
		54	748	..	..
	Total		1,396	..	..
	Ward 20	55	587	234	..
		56	645	47	..
		57	774	613	..
	Total		2,006	894	..
	Ward 21	58	738	3	..
		59	582	5	..
	Total		1,320	8	..
	Ward 22	60	892	48	22
		61	595	3	..
		62	659	90	26
	Total		2,146	141	48
	Ward 23	63	668	..	..
		64	1,001	185	..
	Total		1,669	185	..
	Ward 24	65	427	141	..
		66	825	61	..
		67	559	138	..
		68	537	383	..
	Total		2,348	723	..
	Town Total		43,654	4,978	270

12. NAGAPPATTINAM TALUK

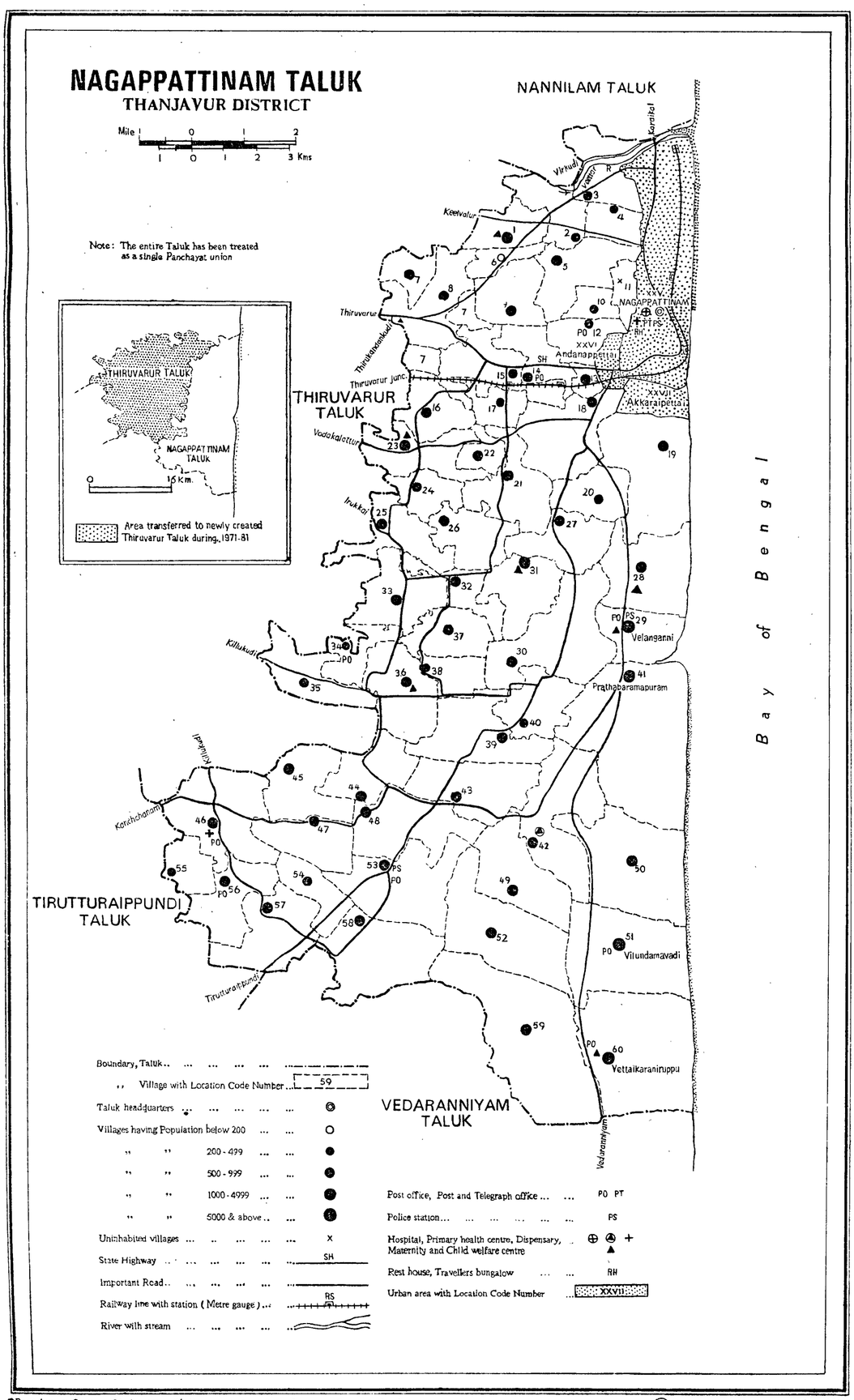

●Based upon Survey of India map with the permission of the Surveyor General of India.

●The territorial waters of India extend into the sea to a distance of twelve nautical miles measured from the appropriate base line.

© Government of India Copyright, 1985.

ALPHABETICAL LIST OF VILLAGES.

12. NAGAPPATTINAM TALUK

Serial Number. (1)	*Name of Village.* (2)	*L.C. No.* (3)
1	Abharanadharai	16
2	Agara Orattur	22
3	Aivanallur	12
4	Akalankan	32
5	Alangudi	24
6	Andanappettai	13
7	Chinna Tumbur	30
8	Cholavidyapuram	39
9	Ettugudi	56
10	Ilankadambanur	6
11	Iraiyankudi	35
12	Isanur	54
13	Karappidagai Terkusetti	59
14	Karappidagai Vadakkusetti	52
15	Karunkanni	43
16	Karuvelankadai	20
17	Kilaiyur	53
18	Kil Padugai	49
19	Kurichchi	31
20	Madappuram	44
21	Mahadanam	26
22	Melvalaikkarai	45
23	Mianamanallur	48
24	Nagapattinam (Thiyagarjapuram)	11
25	Nagore (Kottagam)	3
26	Orattur	21
27	Otaittattai	38
28	Palaiyur	5
29	Palakkurlchi	36
30	Pappakovil	18
31	Perunkadambanur	1
32	Ponveli	17
33	Prathparamapuram	41
34	Pudacheri	23
35	Puravachcheri	14
36	Sellur	10
37	Sembiyamahadevi	33
38	Sengamangalam	9
39	Sikkil	15
40	Sirangudi Puliyur	7
41	Talayamalai	40
42	Tanniappadi	37
43	Temangalam	8
44	Terkkuppoyyur	28
45	Tetti	4
46	Tirukkuvalai	[illegible]
47	Tiruppandi (Kil Setti)	50
48	Tiruppandi (Mel Setti)	42
49	Tiruvaymur	57
50	Vadakkadi	2
51	Vadakkuppoyyur	19
52	Vadavur	27
53	Vadugachcheri	25
54	Valakkarai	47
55	Vellam	55
56	Velangannni	29
57	Venmanachcheri	58
58	Veppancheri	34
59	Vettaikkaraniruppu	60
60	Vilundamavadi	51

VILLAGE PRIMARY CENSUS ABSTRACT.

12. NAGAPPATTINAM TALUK

Location Code Number.	Name of Village	Area of Village in Hectares	No. of Occupied Residential Houses.	No. of Households.	Total Population (including Institutional and Houseless Population)			Scheduled Castes.		Scheduled Tribes.	
					Persons.	Males.	Females.	Males.	Females.	Males.	Females.
(1)	(2)	(3)	(4)	(5)	(6)	(7)	(8)	(9)	(10)	(11)	(12)
1	Perunkadambanur	312.60	343	349	1,443	726	717	392	374	..	..
2	Vadakkudi	313.63	214	239	925	474	451	328	305	..	..
3a/c	Nagore	286.72	16	16	66	31	35	2	4	..	..
3b/c	Nagore	142.66	176	184	756	370	386	160	160	..	..
3	Total	429.38	192	200	822	401	421	162	164	..	..
4	Tetti	208.94	132	132	559	292	267	157	142	..	..
5a/b	Palaiyur	492.47	270	280	1,212	599	613	244	222	..	..
6	Ilankadambanur	124.00	33	33	136	72	64	24	23	..	..
7a/b	Sirangudi Puliyur	226.32	246	248	1,109	546	563	133	149	..	..
7b/b	Surangudi Puliyur	120.87	125	129	553	280	273	126	129	..	..
7	Total	347.19	371	377	1,662	826	836	259	278	..	..
8a/b	Temangalam	375.68	409	421	1,779	915	864	497	474	..	..
8b/b	Temangalam	155.75	327	372	1,634	707	927	143	147	..	..
8	Total	531.43	736	793	3,413	1,622	1,791	640	621	..	..
9	Sengamangalam	372.02	516	524	2,045	1,020	10,25	476	476	..	..
10	Sellur	139.12	176	176	698	367	331	218	182	..	..
11a/b	Nagapattinam	130.43			Uninhabited						
12a/b	Aivanallur	220.85	217	220	919	473	446	279	261	..	..
13b/c	Andanappettai	156.16	721	771	3,768	1,809	1,959	132	115	..	..
14	Puravachcheri	265.14	716	747	3,439	1,752	1,687	384	354	..	..
15	Sikkil	516.03	933	1,002	4,497	2,174	2,323	642	646	..	..
16	Abharanadharai	313.37	280	286	1,108	550	558	318	303	..	..
17	Ponveli	185.60	77	77	271	137	134	122	124	..	..
18	Pappakovil	580.25	533	568	2,363	1,168	1,195	624	588	..	..
19a/b	Vadakkuppoyyur	695.80	733	736	3,157	1,500	1,657	312	299	..	..
20	Karuvelankadai	308.00	280	285	1,135	564	571	312	306	..	..
21	Orattur	504.92	282	282	1,226	606	620	379	421	17	9
22	Agara Orattur	153.21	255	262	1,051	550	501	347	313	2	2
23	Puducheri	423.06	385	386	1,699	857	842	404	393	7	8
24	Alangudi	230.68	148	148	571	299	272	222	196	..	..
25	Vadugachcheri	401.39	286	289	1,203	618	585	353	325	..	..
26	Mahadanam	376.97	275	276	1,129	566	563	323	304	..	..
27	Vadavur	418.34	529	534	2,245	1,146	1,099	447	431	..	..
28	Terkkoppoyyur	660.79	864	864	3,600	1,836	1,764	23	28	..	..
29	Velanganni	428.25	1,198	1,272	5,507	2,708	2,799	283	263	2	1
30	Chinnatumbur	835.83	445	445	1,784	861	923	596	607	..	..
31	Kurichchi	424.80	423	424	1,790	910	880	526	487	..	..

32	Akalankan	261.27	354	354	1,479	726	753	452	452	..	..
33	Sembiyamahadevi	457.58	332	332	1,535	772	763	324	303	..	..
34	Veppancheri	248.18	98	98	377	191	186	79	76	..	..
35	Iraiyankudi	396.92	294	294	1,184	622	562	410	363	..	..
36	Palakkurichchi	502.72	343	347	1,411	722	689	336	339	..	..
37	Tannilappadi	331.36	357	366	1,441	730	711	415	394	..	..
38	Ottaitatai	210.88	104	105	418	215	203	113	129	..	..
39	Cholavidyapuram	616.77	438	438	1,687	843	844	318	316	..	..
40	Talaiyamalai	400.00	203	203	939	467	472	338	338	..	..
41	Prataparamapuram	1,554.03	1,379	1,384	6,283	3,237	3,046	918	867	..	..
42	Tiruppundi (Mel Setti)	771.43	806	857	4,035	2,002	2,033	439	416	28	35
43	Karunkanni	605.80	494	494	2,218	1,121	1,097	359	356	..	..
44	Madappuram	386.92	296	296	1,243	633	610	266	249	..	..
45	Melvalaikkarai	471.90	353	354	1,567	796	771	419	396	..	..
46	Tirukkuvalai	729.08	676	681	2,999	1,521	1,478	615	610	..	..
47	Valakkarai	367.23	289	289	1,263	642	621	364	356	..	..
48	Minnamanallur	549.42	427	427	1,793	891	902	269	273	..	..
49	Kilpadugai	593.03	452	467	2,073	1,026	1,047	239	250	..	..
50	Tiruppundi (Kilsetti)	936.05	868	874	3,859	1,946	1,913	302	304	..	..
51	Vilundamavadi	929.05	1,164	1,165	5,071	2,577	2,494	220	186	..	..
52	Karappidagai	880.74	344	346	1,406	698	708	173	165	..	..
53	Kilaiyur	714.92	612	623	2,669	1,352	1,317	485	490	..	..
54	Isanur	272.02	170	170	734	374	360	150	133	..	..
55	Vallam	182.98	80	80	351	192	159	140	111	..	..
56	Ettukudi	455.92	329	345	1,550	792	758	343	351	..	..
57	Tiruvaymur	569.92	444	445	1,985	981	1,004	436	465	..	..
58	Venmanach cheri	718.46	311	311	1,277	638	639	351	343	..	..
59	Karappidagai Terikusetti	1,411.71	315	316	1,236	629	607	401	387	..	..
60a/b	Vettaikkaraniruppu	789.17	904	910	3,888	1,980	1,908	341	349	6	7
60b/b	Vettaikkaraniruppu	379.04	495	496	2,085	1.087	998	135	123	..	..
60	Total	1,168.21	1,399	1,406	5,973	3,067	2,906	476	472	6	7
	TALUK RURAL TOTAL	**29,195.21**	**26,294**	**26,844**	**115,433**	**57,886**	**57,547**	**20,078**	**19,441**	**62**	**62**

VILLAGE PRIMARY CENSUS ABSTRACT

12. NAGAPPATTINAM TALUK

Location Code Number.	Name of Village.	Literates.		Main Workers. Total Main Workers. (I-IX)		Cultivators. (I)		Agricultural Labourers. (II)		Household Industry-Manufacturing, Processing, Servicing and Repairs. [V(a)]	
		Males.	Females.	Males.	Females.	Males.	Females.	Males.	Females.	Males.	Females.
(1)	(2)	(13)	(14)	(15)	(16)	(17)	(18)	(19)	(20)	(21)	(22)
1	Perunkadambanur	476	322	462	360	71	19	332	334	14	2
2	Vadakkudi	284	136	281	190	114	3	134	184	1	1
3a/c	Nagore	20	14	17	4	1	..	16	4	..	..
3b/c	Nagore	216	147	210	146	41	7	99	133	..	.
3	Total	236	161	227	150	42	7	115	137	..	..
4	Tatti	174	80	182	43	11	..	150	43	..	..
5a/b	Palaiyur	395	229	326	210	99	10	164	193	1	2
6	Ilankadambanur	60	53	40	22	11	1	21	19	..	..
7a/b	Sirangudi Puliyur	310	187	346	124	68	23	183	91	1	..
7b/b	Sirangudi Puliyur	181	94	181	86	54	3	105	83	2	..
7	Total	491	281	527	210	122	26	288	174	3	..
8a/b	Temangalam	489	255	524	287	94	41	308	240	1	..
8b/b	Temangalam	478	373	331	110	80	5	107	102	4	..
8	Total	967	628	855	397	174	46	415	342	5	..
9	Sengamangalam	560	277	595	372	158	54	299	302	7	3
10	Sellur	195	125	232	154	7	1	178	148	2	2
11a/b	Nagappattinam				Uninhabited						
12a/b	Aivanallur	295	141	256	159	22	2	158	149	2	1
13b/c	Andanappettai	1,338	1,059	847	115	92	5	132	77	26	5
14	Puravachcheri	1,148	815	912	311	78	26	267	254	62	10
15	Sikkil	1,355	944	1,157	541	188	19	411	460	40	31
16	Abharanadharai	281	158	305	101	76	13	179	85	3	..
17	Ponveli	32	12	88	76	15	1	69	75	..	..
18	Pappakovil	647	339	654	401	63	10	359	363	17	7
19a/b	Vadakkuppoyyur	980	605	760	357	182	76	299	246	6	5
20	Karuvelankadai	320	188	313	211	20	4	246	201	..	3
21	Oratur	335	143	312	248	38	6	218	237	1	1
22	Agara Orattur	311	114	304	206	65	10	191	183	7	3
23	Puduchcheri	548	303	462	257	102	9	242	242	10	..
24	Alangudi	178	70	164	140	35	14	110	123	4	1
25	Vadugachcheri	297	166	345	218	47	5	240	204	1	1
26	Mahadanam	277	100	370	299	83	17	255	273	16	9
27	Vadavur	664	341	602	302	117	15	310	258	16	2
28	Terkkoppoyyur	1,270	598	1,048	103	516	28	284	42	3	3
29	Velanganni	1,750	1,278	1,239	244	134	7	187	87	10	12
30	Chinnatumbur	463	237	512	445	153	105	308	328	1	..
31	Kurichchi	566	306	488	218	87	3	299	193	15	8
32	Akalankan	354	198	417	338	54	9	297	294	14	31
33	Sembiyamahadevi	458	230	397	118	81	9	238	97	1	1
34	Veppancheri	94	55	117	58	24	1	85	54	.	.
35	Iraiyankudi	270	109	362	269	52	7	274	262	3	.
36	Palakkurichchi)	414	214	428	243	106	5	251	229	1	.
37	Tannilappadi	450	241	457	300	135	14	279	282	7	.
38	Ottaittattai	109	43	126	84	15	3	99	76	.	..
39	Cholavidyapuram	532	330	472	162	197	27	222	126	1	..
40	Talaiyamalai	207	74	260	209	136	67	115	141	..	1
41	Prataparamapuram	1929	850	1746	531	472	19	660	382	18	16
42	Tiruppundi (Mel Setti)	1525	1007	1016	340	321	65	308	247	23	2
43	Karunkanni	620	368	649	454	256	169	320	273	14	1
44	Madappuram	393	220	395	237	125	23	221	206	8	2
45	Melvalaikkari	506	296	475	295	85	4	333	287	12	.
46	Tirukkuvolai	815	449	837	448	214	15	389	416	10	.
47	Valakkarai	325	162	359	249	108	58	198	185	1	1
48	Minnamanallur	473	222	549	238	110	13	356	221	9	.
49	Kilpadugai	580	318	645	331	296	76	261	249	24	1
50	Tiruppundi (Kilsetti)	1,128	530	1,078	210	593	60	248	123	4	4
51	Vilundamavadi	1,625	740	1,385	400	540	107	573	253	11	8
52	Karappidagai	337	100	454	291	77	17	313	269	8	.
53	Kilaiyur	833	454	751	278	167	18	378	246	5	..
54	Isanur	205	103	225	144	32	5	167	138	..	..
55	Vallam	66	24	114	25	33	2	68	22	1	1
56	Ettukudi	473	252	432	275	117	8	220	255	4	1
57	Tiruvaymur	517	294	552	303	205	57	295	242	.	..
58	Venmanachcheri	320	170	425	282	144	12	254	267	4	1
59	Karappidagai Terikusetti	237	70	349	145	64	3	268	140	..	..
60a/b	Vettaikkaraniruppu	1,359	714	1,146	125	619	64	319	38	37	5
60b/b	Vettikkaraniruppu	664	254	626	109	215	10	323	94	1	..
60	Total	2023	968	1,172	234	834	74	642	132	38	5
	TALUK RURAL TOTAL	34,711	19,306	32,109	14,601	8,515	1,489	15,192	12,120	494	188

VILLAGE PRIMARY CENSUS ABSTRACT

12, NAGAPPATTINAM TALUK

Location Code number.	Name of Village.	Main Workers — Other Workers [III, IV, V(b) and VI to IX] Males.	Main Workers — Other Workers Females.	Marginal Workers. Males.	Marginal Workers. Females.	Non-Workers. Males.	Non-Workers. Females.
(1)	(2)	(23)	(24)	(25)	(26)	(27)	(28)
1	Perunkadambanur	45	5	1	..	263	357
2	Vadakkudi	32	2	.	9	193	252
3a/c	Nagore	..	..	..	..	14	31
3b/c	Nagore	70	6	..	1	160	239
3	Total	70	6	..	1	174	270
4	Tetti	21	..	1	2	109	222
5a/b	Palaiyur	62	5	16	21	257	382
6	Ilankadambanur ..	8	2	..	..	32	42
7a/b	Sirangudi Puliyur	94	10	..	1	200	438
7b/b	Sirangudi Puliyur . ..	20	..	..	1	99	186
7	Total	114	10	..	2	299	624
8a/b	Temangalam	121	6	..	5	391	572
8b/b	Temangalam	140	3	..	..	376	817
8	Total	261	9	..	5	767	1,389
9	Sengamangalam	131	13	2	4	423	649
10	Sellur	45	3	3	..	132	177
11a/b	Nagapattinam			Uninhabited			
12a/b	Aivanallur	74	7	4	38	213	249
13b/c	Andanappettai	597	28	1	..	961	1,844
14	Puravachcheri	505	21	..	2	840	1,374
15	Sikkil	518	31	25	42	992	1,740
16	Abharandharal	47	3	10	132	235	325
17	Ponveli	4	..	..	..	49	58
18	Pappakovil	215	21	..	..	514	794
19a/b	Vadakkuppoyyur	273	30	..	..	740	1,300
20	Karuvelankadai	47	3	..	..	251	360
21	Orattur	55	4	1	6	293	366
22	Agaraorattur	41	10	12	19	234	276
23	Puduchcheri	108	6	44	71	351	514
24	Alangudi	15	2	13	10	122	122
25	Vadugachcheri	57	8	1	7	272	360
26	Mahadanam	16	..	1	..	195	264
27	Vadavur	159	27	5	46	539	751
28	Terkkuppoyyur	245	30	..	1	788	1,660
29	Velanganni	908	138	32	79	1,437	2,476
30	Chinnatumbur	50	12	14	7	335	471
31	Kurichchi	87	14	..	1	422	661
32	Akalankan	52	4	4	1	305	414
33	Sembiyamahadevi	77	11	29	49	346	596
34	Veppancheri	8	3	..	..	74	128
35	Iraiyankudi	33	..	..	..	260	293
36	Palakkuichchi	70	9	1	4	293	442
37	Innilappadi	36	4	6	31	267	380
38	Ottaitattai	12	5	2	3	87	116
39	Cholavidyapuram	52	9	8	150	363	532
40	Talaiyamalai	9	..	2	..	205	263
41	Prataparamapuram	596	114	13	46	1,478	2,469
42	Tiruppundi (Mel Setti) ..	364	26	..	..	986	1,693
43	Karunkanni	59	11	..	1	472	642
44	Madappuram	41	6	1	..	237	373
45	Melvalaikkarai	45	4	1	1	320	475
46	Tirukkuvalai	224	17	4	1	680	1,02
47	Valakkarai	52	5	1	6	282	36
48	Minnamanallur	74	4	10	60	332	60
49	Kilpadugai	64	5	6	2	375	71
50	Tiruppundi (Kilsetti) ..	233	23	50	88	818	1,615
51	Vilundamavadi	261	32	12	56	1,180	2,038
52	Karappidagai	56	5	4	29	240	388
53	Kilaiyur	201	14	12	16	589	1,023
54	Isanur	26	1	..	..	149	216
55	Vallam	12	..	2	..	76	84
56	Ettugudi	91	11	17	15	343	468
57	Tiruvaymur	52	4	4	4	425	697
58	Venmanachcheri	23	2	..	..	213	357
59	Karappidagai Terkusetti ..	17	2	1	109	279	353
60a/b	Vettaikkaraniruppu	171	18	17	191	817	1,592
60b/b	Vettakkaraniruppu	87	5	20	149	441	740
60	Total	258	23	37	340	1,258	2,332
	TALK RURAL TOTAL ..	7,908	804	413	1,517	25,364	41,429

Foot Note —

1. L.C. No. 3 c/c Nagore is included in (xxv) Nagappattinam (M).
2. L.C. No. 5 b/b Palaiyur is included in (xxv) Nagappattinam (M).
3. L.C. No. 11 b/b Nagappattinam (Tyagarajapuram) is included in Nagappattinam (M).
4. L.C. No. 12 b/b Aivanallur is included in (xxv) in Nagappattinam (M).
5. L.C. No. 13 a/c Andanappettai is ibcluded in (xxvi) in Anadnappettai (P).
6. L.C. No. 13 c/c Andanappettai is included in (xxv) in Nagappattinam (M).
7. L.C. No. 19 b/b Vadakkuppoyyur (Akkaraipettai) is included in (xxvii) Akkaraipettai (P).

ANNEXE.

STATEMENT SHOWING THE REVENUE VILLAGES AND THEIR CONSTITUENT PANCHAYATS.

12. NAGAPPATTINAM TALUK.

L.C. No.	Name of Village.	Name of Panchayat in which included with alphabetical indications where there are other Segment(s).	Cross reference for the other segment(s) of Panchayat.
(1)	(2)	(3)	(4)
1	Perunkadambanur	Perunkadambanur a/b	6 for b/b
2	Vadakkudi	Vadakkudi	....
3 a/c	Nagore (Kottagam)	Thetti a/b	4 for b/b
3 b/c	Nagore (Mela Nagore)	Muttam	....
4	Tetti	Tetti b/b	3 a/c for a/b
5 a/b	Palaiyur	Palaiyur	....
6	Ilankadambanur	Perunkadambanur b/b	1 for a/b
7 a/b	Sirangudipuliyur	Themangalam b/b	8 a/b for a/b
7 b/b	Sirangudipuliyur	Aliyur a/b	8 b/b for b/b
8 a/b	Temangalam	Temangalam a/b	7 a/b for b/b
8 b/b	Temangalam	Aliyur b/b	7 b/b for a/b
9	Sengamangalam	Sengamangalam	....
10	Sellur	Ivanallur b/c	12 a/b for a/c 11 a/b for c/c
11 a/b	Nagapattinam (Thiyagarajapuram)	Aivanallur c/c	12 a/b for a/c 10 for b/c
12 a/b	Aivanallur	Aivanallur a/c	10 for b/c 11 a/b for c/c
13 b/c	Andanappettai	Manjakollai	....
14	Puravachchery	Puravachchery	....
15	Sikkil	Sikkil a/b	17 for b/b
16	Abharanadharai	Avarani	....
17	Ponveli	Sikkal b/b	15 for a/b
18	Pappakovil	Pappakovil	....
19 a/b	Vadakkupoyyur	Vadakkupoyyur	....
20	Karuvelankadai	Karuvelankadai	....
21	Orattur	Orattur	....
22	Agara Orattur	Agara Orattur	....
23	Puduchcheri	Puduchcheri	....
24	Alangudi	Alangudi	....
25	Vadugachcheri	Vadugachcheri	....
26	Mahadanam	Mahadanam	....
27	Vadavur	Vadavur	....
28	Tekkupoyyur	Tekkupoyyur	....
29	Velaganni	Velanganni	....
30	Chinna Tumbur	Chinna Tumbur	....
31	Kurichchi	Kurichchi	....
32	Akalankan	Akalankan	....
33	Sembiyamahadevi	Sembiyamahadevi	....
34	Veppancheri	Veppancheri	....
35	Iraiyankudi	Iraiyankudi	....
36	Palakkurichchi	Palakkurichchi a/b	38 for b/b
37	Tannilappadi	Tannilappadi	....
38	Ottaittattai	Palakkuruchchi b/b	36 for a/b
39	Cholavidyapuram	Cholavidyapuram	....
40	Talaiyamalai	Talaiyamalai	....
41	Parataparamapuram	Parataparamapuram	....
42	Tiruppundi (Mel Setti)	Tiruppundi West	....
43	Karunnkanni	Karukanni	....
44	Madapuram	Madapuram	....
45	Melvalaikkarai	Melvalaikkarai	....
46	Tirukkuvalai	Tirukkuvalai	....
47	Valakkarai	Valakkarai	....
48	Minnamanailur	Minnamanallur	....
49	Kilpadugai	Kilpadugai	....

ANNEXE.

STATEMENT SHOWING THE REVENUE VILLAGES AND THEIR CONSTITUENT PANCHAYATS.

12. NAGAPPATTINAM TALUK.

L.C. No.	Name of Village.	Name of Panchayat in which included with alphabetical indications where there are other Segment(s).	Cross reference for the other segment(s) of Panchayat.
(1)	(2)	(3)	(4)
50	Tiruppundi (Kil Setti)	Tiruppundi East	....
51	Vilundamavadi	Vilundamavadi	....
52	Karappidagai (Vadukku Setti)	Karappidagai North	....
53	Kilaiyur	Kilaiyur	....
54	Isanur	Isanur	....
55	Vallam	Ettukudi b/b	56 for a/b
56	Ettugudi	Ettugudi a/b	55 for b/b
57	Tiruvaymur	Tiruvaymur	....
58	Venmanachcheri	Venmanachcheri	....
59	Karappidagai (Terku Setti)	Karappidagai South	....
60 a/b	Vettaikaraniruppu	Vettaikaraniruppu	....
60 b/b	Vettaikaraniruppu	Pudupalli	....

URBAN PRIMARY CENSUS ABSTRACT.

12. NAGAPPATTINAM TALUK.

Location Code Number.	Name of Town/Ward.	Area of Town/Ward, in km².	Number of Occupied Residential Houses.	Number of Households.	Total population (including institutional and Houseless population). Persons.	Males.	Females.	Scheduled Castes. Males.	Females.	Scheduled Tribes. Males.	Females.
(6)	(2)	(3)	(4)	(5)	(6)	(7)	(8)	(9)	(10)	(11)	(12)
XXV	Nagappattinam (M)										
	Ward No. 1	..	465	522	2,683	1,291	1,392	8	13	..	..
	Ward No. 2	..	318	394	2,527	1,225	1,302	..	..	..	..
	Ward No. 3	..	363	512	2,722	1,307	1,415	110	100	..	..
	Ward No. 4	..	655	698	3,195	1,618	1,577	55	59	..	..
	Ward No. 5	..	294	512	2,692	1,265	1,427	38	56	..	..
	Ward No. 6	..	621	658	3,194	1,576	1,618	117	130	..	..
	Ward No. 7	..	460	526	2,737	1,344	1,393	36	36	..	..
	Ward No. 8	..	389	523	2,972	1,433	1,539	40	38	..	..
	Ward No. 9	..	521	568	2,798	1,410	1,388	309	331	..	..
	Ward No. 10	..	699	715	3,671	1,994	1,677	414	334	1	..
	Ward No. 11	..	502	507	2,563	1,263	1,300	..	2	..	..
	Ward No. 12	..	545	569	2,709	1,356	1,353	136	138	..	..
	Ward No. 13	..	438	477	2,245	1,096	1,149	319	324	4	9
	Ward No. 14	..	648	673	3,028	1,496	1,532	65	65	..	..
	Ward No. 15	..	510	544	2,679	1,336	1,343	179	186	20	24
	Ward No. 16	..	547	568	2,786	1,390	1,396	48	54	..	..
	Ward No. 17	..	488	517	2,493	1,139	1,354	10	11	..	..
	Ward No. 18	..	437	503	2,286	1,173	1,113	26	30	..	..
	Ward No. 19	..	401	425	2,142	1,106	1,036	44	39	..	..
	Ward No. 20	..	522	592	2,717	1,376	1,341	12	..	..	..
	Ward No. 21	..	614	629	2,970	1,565	1,405	342	313	152	175
	Ward No. 22	..	453	580	2,577	1,302	1,275	10	10	..	..
	Ward No. 23	..	380	411	2,124	1,024	1,100	6	10	2	1
	Ward No. 24	..	303	378	1,992	972	1,020	3	5	..	..
	Ward No. 25	..	308	385	2,023	1,018	1,005	..	23	..	..
	Ward No. 26	..	268	372	2,253	1,035	1,218	6	10	..	..
	Ward No. 27	..	271	386	2,139	1,031	1,108	16	14	9	4
	Ward No. 28	..	416	425	2,214	1,113	1,101	7	12	5	4
	Ward No. 29	..	341	359	1,775	875	900	24	3	..	..
	Ward No. 30	..	603	628	2,848	1,434	1,414	203	207	23	24
	Ward No. 31	..	423	495	2,065	1,074	991	8	4	18	15
	Ward No. 32	..	657	679	3,009	1,549	1,460	218	208	..	..
	Town Total	13.29	14,860	16,730	82,828	41,186	41,642	2,809	2,765	234	256
XXVI	Andanappettai (P)										
	Ward No. 1	..	136	136	609	309	300	35	35	..	..
	Ward No. 2	..	126	133	626	313	313	72	70	..	..
	Town Total	0.70	262	269	1,235	622	613	107	105	..	..
XXVII	Akkaraipettai (P)										
	Ward No. 1	..	226	226	1,124	577	547	..	..	..	..
	Ward No. 2	..	255	255	1,322	674	648	..	..	..	..
	Ward No. 3	..	193	201	1,129	589	540	..	..	..	..
	Ward No. 4	..	129	129	781	394	387	..	..	..	..
	Ward No. 5	..	161	161	892	455	437	..	..	..	..
	Ward No. 6	..	284	284	1,339	667	672	47	55	..	..
	Town Total	4.00	1,248	1,256	6,587	3,356	3,231	47	55	..	..
	TALUK URBAN TOTAL	17.99	16,370	18,255	90,650	45,164	45,486	2,963	2,925	234	256

URBAN PRIMARY CENSUS ABSTRACT.
12. NAGAPPATTINAM TALUK.

Location Code Number.	Name of Town/Ward	Literates.		Main Workers: Total Main Workers. (I-IX)		Main Workers: Cultivators (I)		Main Workers: Agricultural Labourers (II)		Main Workers: Household Industry-Manufacturing, Processing, Servicing and Repairs. [V(a)]	
		Males	Females	Males	Females	Males	Females	Males	Females	Males	Females
(1)	(2)	(13)	(14)	(15)	(16)	(17)	(18)	(19)	(20)	(21)	(22)
XXV	Nagappattinam (M)										
	Ward No. 1	962	715	636	79	63	3	17	6	18	31
	Ward No. 2	996	695	454	11	45	..	1	..	1	8
	Ward No. 3	899	624	502	64	33	..	29	2	10	17
	Ward No. 4	657	203	871	121	1	..	..	..	5	3
	Ward No. 5	939	617	404	13	15	..	..	1	1	4
	Ward No. 6	1,088	738	726	108	35	1	91	39	15	14
	Ward No. 7	1,001	698	564	35	16	..	6	1	13	13
	Ward No. 8	1,070	816	478	31	17	..	3	1	4	..
	Ward No. 9	877	475	648	113	92	37	36	1	5	2
	Ward No. 10	1,402	653	806	132	16	4	172	66	8	3
	Ward No. 11	1,045	951	504	55	26	3	3	..	4	1
	Ward No. 12	1,091	881	650	136	32	..	44	36	23	24
	Ward No. 13	803	609	554	113	7	11	..	..	38	..
	Ward No. 14	733	347	763	92	..	..	10	..	26	23
	Ward No. 15	977	723	561	130	5	2	..	3	27	25
	Ward No. 16	887	643	653	73	3	..	..	..	6	8
	Ward No. 17	869	904	493	59	8	..	..	..	6	6
	Ward No. 18	918	716	558	51	7	1	..	..	2	2
	Ward No. 19	826	582	527	70	8	..	..	..	10	6
	Ward No. 20	987	659	699	112	16	1	19	..	12	6
	Ward No. 21	901	428	718	224	2	1	6	3	4	6
	Ward No. 22	925	704	646	94	8	..	2	..	13	3
	Ward No. 23	882	835	461	68	27	2	..	..	7	6
	Ward No. 24	802	710	466	32	9	..	..	..	6	..
	Ward No. 25	873	756	485	21	21	..	..	..	..	..
	Ward No. 26	769	658	411	27	25	1	..	1	4	6
	Ward No. 27	824	603	403	18	5	6	1	..	..	1
	Ward No. 28	932	816	524	53	25	..	2	..	7	2
	Ward No. 29	758	729	409	53	24	..	4	..	2	1
	Ward No. 30	984	670	776	165	17	2	45	18	32	5
	Ward No. 31	1881	740	560	98	13	1	1	..	5	5
	Ward No. 32	1,114	745	831	75	10	..	5	2	18	4
	Town Total	29,672	21,643	18,741	2,526	631	76	497	180	332	235
XXVI	Andanappettai (P)										
	Ward No. 1	216	126	173	49	17	1	42	37	5	6
	Ward No. 2	221	165	166	56	20	1	22	41	9	5
	Town Total	437	291	339	105	37	2	64	78	14	11
XXVII	Akkaraipettai (P)										
	Ward No. 1	283	95	287	73	..	..	..	..	..	1
	Ward No. 2	370	93	357	46	..	..	..	..	..	..
	Ward No. 3	270	72	291	85	..	..	..	..	..	2
	Ward No. 4	155	30	203	44	..	..	..	..	..	..
	Ward No. 5	195	42	256	46	..	..	..	..	..	..
	Ward No. 6	277	67	373	159	3	..	27	24	..	..
	Town Total	1,550	399	1,767	453	3	..	27	24	..	3
	TALUK URBAN TOTAL	31,659	22,333	20,847	3,084	671	78	588	282	346	249

URBAN PRIMARY CENSUS ABSTRACT
12. NAGAPPATTINAM TALUK.

Location Code Number.	Name of Town/Ward	Main Workers: Other Workers (III, IV, V(b) and VI to IX) Males	Main Workers: Other Workers (III, IV, V(b) and VI to IX) Females	Marginal Workers Males	Marginal Workers Females	Non-Workers Males	Non-Workers Females
(1)	(2)	(23)	(24)	(25)	(26)	(27)	(28)
XXV	**Nagappattinam (M)**						
	Ward No. 1	538	39	7	2	648	1,311
	Ward No. 2	407	3	..	..	771	1,291
	Ward No. 3	430	45	7	3	798	1,348
	Ward No. 4	865	118	16	49	731	1,407
	Ward No. 5	388	8	..	..	861	1,414
	Ward No. 6	585	54	21	38	829	1,472
	Ward No. 7	529	21	5	17	775	1,341
	Ward No. 8	454	30	..	7	955	1,501
	Ward No. 9	515	73	..	..	762	1,275
	Ward No. 10	610	59	4	10	1,184	1,535
	Ward No. 11	471	51	3	..	756	1,245
	Ward No. 12	551	76	4	1	702	1,216
	Ward No. 13	509	102	1	16	541	1,020
	Ward No. 14	727	69	30	27	703	1,413
	Ward No. 15	529	100	1	..	774	1,213
	Ward No. 16	644	65	3	..	734	1,323
	Ward No. 17	479	53	7	1	639	1,294
	Ward No. 18	549	48	2	..	613	1,062
	Ward No. 19	509	64	3	..	576	966
	Ward No. 20	652	105	4	3	673	1,226
	Ward No. 21	706	214	2	1	845	1,180
	Ward No. 22	623	91	20	34	636	1,147
	Ward No. 23	427	60	4	2	559	1,030
	Ward No. 24	451	32	..	..	506	988
	Ward No. 25	464	21	..	..	533	984
	Ward No. 26	382	19	4	1	620	1,190
	Ward No. 27	397	11	3	..	625	1,090
	Ward No. 28	490	51	6	3	583	1,045
	Ward No. 29	379	52	..	..	466	847
	Ward No. 30	682	140	10	7	648	1,242
	Ward No. 31	541	92	8	9	506	884
	Ward No. 32	798	69	6	11	712	1,374
	Town Total	17,281	2,035	181	242	22,264	38,874
XXVI	**Andanappettai (P)**						
	Ward No. 1	109	5	..	..	136	251
	Ward No. 2	115	9	..	..	147	257
	Town Total	224	14	..	..	283	508
XXVII	**Akkaraipettai (P)**						
	Ward No. 1	287	72	1	7	289	467
	Ward No. 2	357	46	..	..	317	602
	Ward No. 3	291	83	11	11	287	444
	Ward No. 4	203	44	2	..	189	343
	Ward No. 5	256	46	8	3	191	388
	Ward No. 6	343	135	6	34	288	479
	Town Total	1,737	426	28	55	1,561	2,723
	TALUK URBAN TOTAL	19,242	2,475	209	297	24,108	42,105

FOOT NOTE—

LIST OF VILLAGES INCLUDED IN EACH TOWN

L.C. number.	Name of town.	L.C. Number and Name of Village Included. L.C. number.	Name of Village.
XXV	Nagappattinam (M)	3c/c	Nagore.
		5 b/b	Palaiyur.
		11 b/b	Nagapattinam (Tyagarajapuram).
		12 b/b	Aivanallur.
		13 c/c	Andanappettai.
XXVI	Andanappettai (P)	13 a/c	Andanappettai.
XXVII	Akkaraipettai (P)	19 b/b	Vadakkuppoyyur (Akkaraipettai).

URBAN PRIMARY CENSUS ABSTRACT.

APPENDIX.

TOTAL, SCHEDULED CASTE AND SCHEDULED TRIBE POPULATION-URBAN BLOCKWISE.

12. NAGAPPATTINAM TALUK.

Location Code Number.	Name of Town/Ward/Urban Block.	EB No.	Total Population.	Scheduled Castes.	Scheduled Tribes.
(1)	(2)		(3)	(4)	(5)
XXV	*NAGAPPATTINAM* (M)				
	Ward 1	1	644	6	—
		2	813	5	—
		3	674	10	—
		4	552	..	—
	Total		2,683	21	—
	Ward 2	5	833	—	—
		6	810	—	—
		7	884	—	—
	Total		2,527	—	—
	Ward 3	8	774	—	—
		9	564	—	—
		10	745	—	—
		11	639	20	—
	Total		2,722	210	—
	Ward 4	12	642	—	—
		13	866	—	—
		14	849	7	—
		15	838	107	—
	Total		3,195	114	—
	Ward 5	16	713	5	—
		17	634	—	—
		18	841	3	—
		19	504	86	—
	Total		2,692	94	—
	Ward 6	20	584	34	—
		21	802	2	—
		22	541	4	—
		23	631	—	—
		24	636	207	—
	Total		3,194	247	—
	Ward 7	25	591	1	—
		26	620	—	—
		27	700	71	—
		28	826	—	—
	Total		2,737	72	—
	Ward 8	29	909	9	—
		30	743	45	—
		31	534	24	—
		32	786	..	—
	Total		2,972	78	—
	Ward 9	33	591	12	—
		34	726	9	—
		35	351	74	—
		36	758	102	—
		37	372	343	—
	Total		2,798	640	—
	Ward 10	38	709	66	—
		39	896	155	1
		40	484	139	—
		41	684	388	—
		42	898	..	—
	Total		3,671	748	1
	Ward 11	43	643	—	—
		44	786	—	—
		45	516	—	—
		46	618	2	—
	Total		2,563	2	—

URBAN PRIMARY CENSUS ABSTRACT.

APPENDIX.

TOTAL, SCHEDULED CASTE AND SCHEDULED TRIBE POPULATION-URBAN BLOCKWISE.

12. NAGAPPATTINAM TALUK.

Location Code number.	Name of Town/Ward/Urban Block.	EB No.	Total Population.	Scheduled Castes.	Scheduled Tribes.
(1)	(2)		(3)	(4)	(5)
XXV	*NAGAPPATTINAM* (M)				
	Ward 12	47	607	190	—
		48	728	..	—
		49	665	84	—
		50	709	...	—
	Total		2,709	274	—
	Ward 13	51	799	100	..
		52	700	297	..
		53	746	246	13
	Total		2,245	643	13
	Ward 14	54	754	130	—
		55	462	..	..
		56	706	..	..
		57	531	..	..
		58	575	...	...
	Total		3,028	130	..
	Ward 15	59	595	149	44
		60	718	120	..
		61	623	92	..
		62	743	4	...
	Total		2,679	365	44
	Ward 16	63	577	101	...
		64	834	..	...
		65	763	1	...
		66	612	..	...
	Total		2,786	102	..
	Ward 17	67	412	2	..
		68	717	2	..
		69	816	17	..
		70	548	..	..
	Total		2,493	21	..
	Ward 18	71	669	13	..
		72	835	16	..
		73	782	27	...
	Total		2,286	56	...
	Ward 19	74	794	83	...
		75	787	..	...
		76	561	..	...
	Total		2,142	83	...
	Ward 20	77	676	12	..
		78	643	..	..
		79	592	..	..
		80	806	...	..
	Total		2,717	12	—
	Ward 21	81	655	336	..
		82	771	215	22
		83	853	11	...
		84	691	93	305
	Total		2,970	655	327
	Ward 22	85	539	...	—
		86	785	12	
		87	671	4	—
		88	582	4	—
	Total		2,577	20	—
	Ward 23	89	775	9	—
		90	725	4	—
		91	624	3	3
	Total		2,124	16	3

URBAN PRIMARY CENSUS ABSTRACT.

APPENDIX.

TOTAL, SCHEDULED CASTE AND SCHEDULED TRIBE POPULATION-URBAN BLOCKWISE

12. NAGAPPATTINAM TALUK.

Location Code number.	Name of Town/Ward/Urban Block.	EB No.	Total Population.	Scheduled Castes.	Scheduled Tribes.
(1)	(2)		(3)	(4)	(5)
XXV	*NAGAPPATTINAM* (M)				
	Ward 24	92	770	..	..
		93	681	..	..
		94	541	8	..
	Total		1,992	8	..
	Ward 25	95	917	..	..
		96	594	23	..
		97	512	..	..
	Total		2,023	23	..
	Ward 26	98	623	7	..
		99	748	2	..
		100	882	7	..
	Total		2,253	16	..
	Ward 27	101	741	2	..
		102	900	28	7
		103	498	..	6
	Total		2,139	30	13
	Ward 28	104	858	16	9
		105	729	3	..
		106	627	..	..
	Total		2,214	19	9
	Ward 29	107	515	20	..
		108	662	..	..
		109	598	7	..
	Total		1,775	27	..
	Ward 30	110	694	..	..
		111	728	160	..
		112	763	27	47
		113	663	223	..
	Total		2,848	410	47
	Ward 31	114	821	6	..
		115	612	3	33
		116	632	3	..
	Total		2,065	12	33
	Ward 32	117	670	180	..
		118	508	59	..
		119	631	13	..
		120	497	99	..
		121	703	75	..
	Total		3,009	426	..
	Town Total.		82,128	5,574	490
XXVI.	ANDANAPPETTAI (P)				
	Ward 1	175	609	70	..
	Ward 2	176	626	142	..
	Town Total		1,235	212	..
XXVII.	AKKARAIPETTAI (P)				
	Ward 1	177	579	..	..
		178	545	..	..
	Total		1,124	..	..
	Ward 2	179	743	..	..
		180	579	..	..
	Total		1,322	..	..
	Ward 3	181	533	..	..
		182	596	..	..
	Total		1,129	..	..
	Ward 4	183	781	..	..
	Ward 5	184	892	..	..
	Ward 6	185	743	102	..
		186	596	..	..
	Total		1,339	102	..
	Town Total		6,587	102	..

13. TIRUTTURAIPPUNDI TALUK

ALPHABETICAL LIST OF VILLAGES.

13. TIRUTTURAIPPUNDI TALUK.

Sl.No.	*Name of Village.*	*L. C. No.*
(1)	(2)	(3)
62	Puttur	22
63	Rayanalur	31
64	Salt Swamp	85
65	Sangandi	68
66	Sattankudi	25
67	Segal	53
68	Sittaymur	21
69	Tillaivilagam	83
70	Tiruppattur	32
71	Tiruttangur	2
72	Tiruvadamarudur	42
73	Tiruvalanjuli	28
74	Toli	60
75	Toludur	20
76	Thondiakadu	84
77	Turaikkadu	81
78	Udayamarthandapuram	70
79	Uppur	74
80	Vadakadu	76
81	Vadasangandi	61
82	Vanganagar	50
83	Velur	39
84	Vilakudi	30
85	Vilangadu	72
86	Vilattur	5

VILLAGE PRI MARY CENSUS ABSTRACT

VILLAGE PRIMARY CENSUS ABSTRACT,

13. TIRUTTURAIPPUNDI TALUK.

Location Code Number.	Name of Village	Area of Village in Hectares	Number of Occupied Residential Houses.	Number of Households.	Total Population (including Institutional and Houseless Population). Persons.	Males.	Females.	Scheduled Castes. Males.	Females.	Scheduled Tribes. Males.	Females
(1)	(2)	(3)	(4)	(5)	(6)	(7)	(8)	(9)	(10)	(11)	(12)
1	Kiralattur	323.96	265	265	1,152	597	555	342	345	..	..
2	Tiruttangur	350.43	315	315	1,348	682	666	384	365	..	..
3	Komal..	168.38	113	113	514	269	245	189	175	..	..
4	Ammanur	266.68	288	293	1,318	670	648	270	269	..	..
5	Vilattur	276.75	182	182	775	400	375	207	214	..	..
6	Pangal	294.58	333	347	1,505	765	740	395	385	..	.
7	Panangadi	329.63	407	408	1,757	897	860	422	364	..	..
8	Kolappadu	497.29	529	532	2,555	1,288	1,267	431	426	..	..
9	Kiramber	379.94	153	153	730	378	352	187	166	..	..
10	Muttarasapuram	257.06	195	195	814	413	401	196	182	..	..
11	Kachchanagaram	263.74	196	196	825	425	400	195	181	..	..
12	Kottangudi	258.44	230	236	1,037	517	520	318	333	..	..
13	Kachchanam	313.14	402	427	1,802	900	902	287	293	33	32
14	Alattambadi	470.97	629	640	2,925	1,490	1,435	559	526	9	7
15	Adanur	162.55	110	110	489	247	242	197	194	..	..
16	Andangarai	254.89	213	219	955	482	473	299	284	..	..
17	Pusalangudi	406.43	239	251	1,117	573	544	410	386	..	..
18	Alivalam	220.34	241	241	1,092	561	531	345	333	..	..
19	Palaiyangudi	508.07	504	512	2,382	1,208	1,174	645	649	..	..
20	Toludur	425.52	315	321	1,354	666	688	428	455	..	..
21	Sittaymur	379.85	373	373	1,647	847	800	351	345	..	..
22	Puttur	372.75	363	363	1,586	791	795	464	454	..	..
23	Nirmulai	510.00	495	495	2,069	1,031	1,058	284	263	..	..
24	Nattappallam..	359.09	392	396	1,764	888	876	454	447	7	4
25	Sattankudi	225.84	80	80	353	172	181	104	110	..	..
26	Manali	428.11	414	417	1,862	953	909	506	483	..	..
27	Kurumbal	344.96	371	375	1,656	835	821	343	349	..	..
28	Tiruvalanjuli	345.07	218	218	1,012	525	487	352	329	..	..
29	Kirakkalur	449.86	434	434	1,840	921	919	474	469	..	..
30	Vilakkudi	495.64	743	744	3,186	1,642	1,544	618	565	..	..
31	Rayanallur	688.38	610	613	2,613	1,318	1,295	615	590	1	2
32	Tiruppattur	118.15	135	137	541	256	285	132	156	..	..
33	Panaiyur	620.90	533	548	2,313	1,169	1,144	708	689	..	..
34	Kaduvakottamangalam	115.56	63	63	272	145	127	19	20	..	..
35	Nunakkadu	580.16	366	367	1,676	873	803	631	573	..	..
36	Kottamangalam	728.53	852	853	4,181	2,305	1,876	1,040	920	..	..
37	Mettupalayam	349.17	446	446	1,960	967	993	386	387	8	12
38	Kunnur	431.18	426	426	1,868	947	921	498	470	..	..
39	Velur	481.54	461	461	2,169	1,099	1,070	376	395	..	..
40	Kottangudi — —	149.56	79	79	323	163	160	66	69	—	—
41	Pannaiteru	407.15	367	367	1,563	793	770	523	509	..	..
42	Tiruvadamarudur	586.84	320	334	1,574	813	761	203	182	..	..
43	Korukkai	1,304.81	1,055	1,068	4,412	2,214	2,198	926	907	..	..
44	Kokkaladi	672.38	524	529	2,288	1,153	1,135	400	405	..	..
45	Pamani	942.57	962	962	4,214	2,091	2,123	767	764	..	..
46	Divammapuram	468.62	826	831	3,964	1,990	1,974	747	766	..	..
47	Elulur	729.50	397	401	1,792	903	889	485	477	6	9
48	Marudavanam	349 50	231	232	1,079	537	542	337	329	..	..
49	Mangadi	448.56	303	307	1,383	729	654	374	347	..	..
50	Vanga Nagar	587.13	268	268	1,230	626	604	402	394	..	..
51	Nedumbalam	550.50	470	474	2,063	1,083	980	500	445	..	..
52	Kattimodu	332.48	428	449	2,027	975	1,052	388	372	..	..
53	Segal	783.62	441	441	1,921	992	929	493	466	..	..
54	Adi Rangam	565.70	474	474	2,132	1,089	1,043	343	313	..	..
55	Pichchankottagam	709.26	341	341	1,529	754	775	371	384	..	..
56	Pandi	404.56	239	243	1,082	554	528	334	311	..	..
57	Kallikkudi	373.46	324	329	1,442	759	683	459	420	..	..
58	Ovarur	718.13	530	536	2,377	1,219	1,158	552	537	..	..
59	Ariyalur	495.40	321	323	1,479	763	716	299	277	..	..
60	Toli	503.39	201	203	883	454	429	217	214	..	..
61	Vadasangandi	330.40	158	158	720	358	362	160	153	..	..
62	Idaiyur	922.54	889	898	3,899	1,994	1,905	688	681	..	..
63	Kil Pandi	429.09	343	348	1,596	834	762	382	357	..	..
64	Ekkal	389.47	190	191	853	425	428	248	257	..	..
65	Mel Marudur	672.04	295	295	1,252	641	611	350	345	..	..
66	Kunnalur	1,438.33	553	555	2,486	1,263	1,223	816	807	2	2
67	Kil Perumalai	572.71	306	306	1,369	709	660	249	243	..	..
68	Sangandi	356.38	291	301	1,223	600	623	308	325	..	..
69	Pinnattur	679.09	648	655	2,762	1,395	1,367	693	676	5	3
70	Udayamarthandapuram ..	1,350.17	965	976	4,276	2,120	2,156	715	748	..	..
71	Melperumalai	300.74	195	195	912	483	429	124	112	..	..
72	Vilangadu	634.50	393	399	1,763	873	890	..	..	..	..
73	Idambavanam	1,627.53	1,378	1,395	5,816	2,904	2,912	514	483	..	..
74	Uppur	654.20	571	576	2,462	1,254	1,208	103	93	5	2
75	Alangadu	636.18	604	605	2,666	1,354	1,312	117	118	..	..
76	Vadakadu	445.80	309	314	1,357	683	674	94	105	..	..
77a/b	Muttupet	73.12	70	70	355	182	173	165	158	..	..
78	Melnammankurichchi	365.67	124	124	553	277	276	91	94	..	..
79	Kilnammankurichi	312.48	203	203	954	475	479	266	256	..	..
80	Mangal	446.73	163	163	779	405	374	152	137	..	..
81a/b	Turaikkadu	346.44	581	592	2,743	1,366	1,377	200	219	..	..
82	Jambuvanodai	1,228.47	1,230	1,235	5,679	2,888	2,791	588	595	..	..
83	Tillaivilagam	1,390.07	1,562	1,588	6,922	3,508	3,414	494	470	19	18
84a/b	Thondiakadu — — ..	991.01	536	552	2,363	1,158	1,205	67	70	..	..
84b/b	Thondiakadu	550.15	311	320	1.328	671	657	..	..	..	..
84	Total	1,541.16	847	872	3,691	1,829	1,862	67	70	..	..
85	Salt Swamp	3,303.29				Uninhabited.					
86	Muttupet R.F.	6,803.00				Uninhabited.					
	TALUK RURAL TOTAL	56,692.00	35,603	35,970	158,859	80,586	78,273	31,831	30,879	95	91

VILLAGE PRIMARY CENSUS ABSTRACT.

13. TIRUTTURAIPPUNDI TALUK.

Location Code Number.	Name of Village	Literates.		Main Workers. Total Main Workers (I-IX)		Cultivators. (I)		Agricultural Labourers. (II)		Household Industry-Manufacturing Processing, Servicing and Repairs [V(a)]	
		Males.	Females.	Males.	Females.	Males.	Females.	Males.	Females.	Males.	Females.
(1)	(2)	(13)	(14)	(15)	(16)	(17)	(18)	(19)	(20)	(21)	(22)
1	Kiralattur	328	178	300	205	69	4	191	197	1	1
2	Tiruttangur	301	181	373	226	116	56	195	164	..	1
3	Komal	174	81	144	116	51	5	85	111	..	..
4	Ammanur	428	234	377	237	119	49	189	186	..	..
5	Vilattur	246	122	240	157	59	3	155	151	..	..
6	Pangal	495	272	429	281	95	20	244	249	5	2
7	Panangadi	524	312	537	161	112	10	321	123	20	17
8	Kolappadu	797	398	782	416	191	41	381	353	8	8
9	Kiramber	197	88	199	96	51	..	122	96	..	..
10	Muttarasapuram	186	91	258	165	75	3	164	162	..	..
11	Kachchanagaram	263	112	251	2	224	..	1	..	..	..
12	Kottangudi	282	186	305	194	71	6	196	185	3	2
13	Kachchanam	519	319	524	279	150	13	220	231	29	14
14	Alattambadi	974	589	814	374	196	8	350	337	3	4
15	Adanur	136	69	137	103	65	1	57	102	3	..
16	Andangarai	266	163	274	153	92	9	132	142	7	..
17	Pusalangudi	288	153	317	256	189	141	104	112	..	..
18	Alivalam	302	173	326	198	151	66	123	124	7	..
19	Palaiyangudi	581	355	695	411	208	62	396	344	..	..
20	Toludur	325	150	391	218	163	63	212	155	..	..
21	Sittaymur	525	337	529	278	193	7	286	268	3	1
22	Puttur	447	245	440	297	98	9	270	284	1	..
23	Nirmulai	662	350	573	285	51	3	369	271	10	1
24	Nattappallam	517	253	520	314	123	27	319	270	14	1
25	Sattankudi	65	34	107	75	21	..	71	75	..	..
26	Manali	589	293	569	380	100	41	328	334	8	..
27	Kurumbal	578	361	473	320	89	22	273	281	1	6
28	Tiruvalanjuli	263	103	347	325	68	13	261	311	..	..
29	Kirakkalur	543	303	498	338	101	12	297	313	14	8
30	Vilakkudi	931	526	935	435	219	17	484	392	16	11
31	Rayanallur	637	345	828	454	246	96	468	346	..	..
32	Tiruppattur	158	90	160	104	40	5	98	98	2	..
33	Panayiyur	696	367	691	499	129	61	431	409	8	5
34	Kaduvakottamangalam	60	20	84	13	13	..	69	3	..	..
35	Nunakkadu	356	154	532	413	72	3	439	406	2	2
36	Kottamangalam	1,272	558	1,161	492	347	21	636	451	22	11
37	Mettupalaiyam	615	333	558	291	151	16	270	253	11	12
38	Kunnur	504	271	582	328	147	15	360	307	..	..
39	Velur	705	494	605	250	179	..	268	245	22	1
40	Kottangudi	64	26	88	80	5	..	81	80	..	..
41	Pannaiteru	384	164	474	362	120	65	298	289	3	..
42	Tiruvadamarudur	517	266	421	211	139	9	190	193	4	..
43	Korukkai	1,153	508	1,225	630	276	39	743	575	24	..
44	Kokkaladi	518	163	684	399	107	20	475	371	3	..
45	Pamani	1,348	794	1,120	421	253	42	539	358	8	1
46	Divammapuram	1,367	838	1,052	524	164	45	401	448	14	5
47	Elulur	439	171	517	198	167	15	316	181	..	..
48	Marudavanam	301	174	306	200	54	5	209	188	8	2
49	Mangudi	448	215	451	234	162	43	209	186	12	..
50	Vanganagar	325	169	372	324	101	25	249	298	1	..
51	Nedumbalam	704	370	599	243	90	16	312	215	7	2
52	Kattimodu	630	409	511	166	97	3	271	157	16	..
53	Segal	570	236	568	289	221	77	292	211	3	..
54	Adirangam	647	304	624	198	185	17	282	172	12	..
55	Pichchankottagam	455	294	439	213	139	20	228	177	10	6
56	Pandi	286	151	305	18	97	4	161	12	3	..
57	Kallikkudi	523	261	374	180	87	3	199	172	8	1
58	Ovarur	762	318	739	539	303	155	364	371	14	..
59	Ariyalur	533	258	454	255	178	3	247	213	..	36
60	Toli	262	128	281	168	98	7	176	161	..	..
61	Vadasangandi	192	90	221	80	112	13	96	66	..	..
62	Idaiyur	1,300	817	1,125	534	433	36	411	459	8	6
63	Kilpandi	510	263	478	116	213	23	217	92	1	..
64	Ekkal	165	67	239	139	169	89	58	49	..	..
65	Melmarudur	440	224	371	155	71	..	212	150	6	1
66	Kunnalur	716	358	721	433	435	119	215	304	9	..
67	Kilperumalai	464	216	363	141	151	1	180	139	1	..
68	Sangandi	358	200	348	190	132	37	130	145	4	2
69	Pinnattur	737	362	764	437	228	61	396	364	21	3
70	Udayamarthandapuram	1,299	783	1,162	329	570	75	316	244	27	3
71	Melperumalai	327	170	162	64	73	6	68	57	3	..
72	Vilangadu	583	285	520	284	384	203	76	70	3	..
73	Idambavanam	1,497	719	1,678	694	1,019	338	339	322	29	..
74	Uppur	813	316	745	354	249	101	412	246	2	..
75	Alangadu	879	374	785	142	363	12	208	98	56	21
76	Vadakadu	460	242	415	119	76	6	230	104	5	..
77 a/b	Muttupet	126	49	120	107	52	8	59	99	..	..
78	Melnammankurichchi	164	80	162	118	68	49	73	61	5	1
79	Kilnammankurichi	280	143	280	142	150	14	119	124	..	..
80	Manpal	291	143	235	63	52	1	114	60	..	..
81 a/b	Turaikkadu	882	493	814	209	382	9	280	178	45	..
82	Jambuvanodai	1,722	792	1,706	395	591	30	647	339	16	..
83	Tillaivilagam	2,001	859	2,042	505	1,028	80	616	413	29	..
84 a/b	Thondiakadu	723	333	748	79	595	24	42	39	..	..
84b/b	Thondaikadu	371	125	392	65	317	18	29	44	..	1
84	Total	1,094	458	1,140	144	912	42	71	83	..	1
85	Salt swamp					Uninhabited.					
86	Muttu pet R.F.					Uninhabited.					
	TALUK RURAL TOTAL	47,291	24,383	46,065	21,875	15,792	2,894	21,620	18,135	640	234

VILLAGE PRIMARY CENSUS ABSTRACT.

13. TIRUTTURAIPPUNDI TALUK.

Location Code Number.	Name of Village	Main Workers. Other Workers [III, IV, V(b) & VI to IX]. Males.	Females.	Marginal Workers. Males.	Females.	Non-Workers. Males.	Females.
(1)	(2)	(23)	(24)	(25)	(26)	(27)	(28)
1	Kiralattur	39	3	10	5	287	345
2	Tiruttangur	62	5	..	..	309	440
3	Komal..	8	..	..	..	125	129
4	Ammanur	69	2	..	..	293	411
5	Vilattur	26	3	..	..	160	218
6	Pangal	85	10	..	2	336	457
7	Panangadi	84	11	3	12	357	687
8	Kolappadu	202	14	12	23	504	828
9	Kiramber	26	..	..	.	179	256
10	Muttarasapuram	19	..	..	1	155	235
11	Kachchanagaram	26	2	..	..	174	398
12	Kottangudi	35	1	3	6	209	320
13	Kachchauam	125	21	..	..	376	623
14	Alathambodi..	265	25	..	..	676	1,061
15	Adanur	12	..	..	..	110	139
16	Andangarai	43	2	..	..	208	320
17	Pusalangudi	24	3	14	30	242	258
18	Alivalam	45	8	2	26	233	307
19	Palaiyangudil	91	5	.	27	513	736
20	Toludur	16	..	9	96	266	374
21	Sittaymur	47	2	2	16	316	506
22	Puttur	71	4	..	1	351	497
23	Nirmulai	143	10	39	46	419	707
24	Nattamppallam	64	6	7	23	361	529
25	Sattankudi	15	..	..	..	65	106
26	Manali	133	5	..	..	384	529
27	Kurumbal	110	11	1	1	361	500
28	Tiruvalanjuli	18	1	32	37	146	125
29	Kirakkalur	86	5	25	21	398	560
30	Vilakkudi	216	15	4	3	703	1,106
31	Rayanallur	114	12	1	1	489	840
32	Tiruppattur	20	1	..	..	96	181
33	Panaiyur	123	24	3	10	475	635
34	Kaduvakottamangalam	2	..	..	..	61	124
35	Nunakkadu	19	2	..	..	341	390
36	Kottamangalam	156	9	1	2	1,143	1,382
37	Mettupalaiyam	126	10	..	11	409	691
38	Kunnur	75	6	..	..	365	593
39	Velur	136	4	9	..	485	820
40	Kottangudi	2	..	..	..	75	80
41	Pannaiteru	53	8	3	...	316	408
42	Tiruvadamarudur	88	9	20	36	372	514
43	Korukkai	182	16	52	166	937	1,402
44	Kokkaladi	99	8	..	1	469	735
45	Panani..	320	20	22	58	949	1,644
46	Divammapuram	473	26	..	..	938	1,450
47	Elulur	34	2	1	..	385	691
48	Marudavanam	35	5	..	.	231	342
49	Mangudi	68	5	13	24	265	396
50	Vanga Nagar	21	1	24	21	230	259
51	Nedumbalam	190	10	..	3	484	734
52	Kattimodu	127	6	21	1	443	885
53	Segal	52	1	22	23	402	617
54	Adi Rangam	145	9	3	211	462	634
55	Pichchankottagam ..	62	10	9	55	306	507
56	Pandi	44	2	..	145	249	365
57	Kallikkudi	80	4	7	20	378	483
58	Ovarur	58	11	9	6	471	613
59	Ariyalur	29	3	..	..	309	461
60	Toli	7	..	..	..	173	261
61	Vadasangandi	13	1	..	..	137	282
62	Idaiyur	273	33	2	1	867	1,370
63	Kil Pandi	47	1	3	111	353	535
64	Ekkal	12	1	..	..	186	289
65	Mel Marudur	80	4	16	85	254	371
66	Kunnalur	62	10	5	37	537	753
67	Kil Perumalai	31	1	..	..	346	519
68	Sangandi	82	6	..	..	252	433
69	Pinnatur	119	9	8	30	623	900
70	Udayamarthandapuram	249	7	8	313	950	1,514
71	Melpalumalai	18	1	144	19	177	346
72	Vilangadu	57	11	23	13	330	593
73	Idambavanam	291	26	50	112	1,176	2,106
74	Uppur	82	4	1	157	508	697
75	Alangadu	158	11	11	25	558	1,145
76	Vadakadu	104	9	27	147	241	408
77a/b	Muttupet	9	..	..	12	62	54
78	Melnammankurichchi	16	7	..	1	115	157
79	Kilnammankurichchi	11	4	6	77	189	260
80	Mangal	69	2	..	..	170	311
81a/b	Turaikkadu	107	17	20	35	532	1,133
82	Jambuvanodai	452	21	29	32	1,153	2,364
83	Tillaivilagam	369	10	10	6	1,456	2,903
84a/b	Thondiakadu	111	16	26	390	384	736
84 b/b	Thondiakadu	46	2	16	150	263	442
84	Total ..	157	18	42	540	647	1,178
85	Salt Swamp				Uninhabited.		
86	Muttupet R.F.				Uninhabited.		
	TAULK RURAL TOTAL ..	8,013	612	778	2,923	33,743	53,475

Foot Note :—

Village No. 70 Singalandhi (Entire) is included in Tirutturaippundi (P).

Village No. 76 Tiruttuaippundi (Entire) is included in Tiruttuaippundi (P).

L.C.No. 77b/b Muttupet is Included in Muttupet (P)
L.C.No. 81 b/b Turaikkadu is included in Muttupet (P)
Village No. 136 Therkkukadu (Entire) is Included in Muttupet (P).

ANNEXE

STATEMENT SHOWING THE REVENUE VILLAGES AND THEIR CONSTITUENT PANCHAYATS

13. TIRUTTURAIPPUNDI TALUK.

L.C. No.	*Name of Village.*	*Name of Panchayat in which included with alphabetical indications where there are other Segment(s).*	*Cross reference for the other segment(s) of Panchayat*
(1)	(2)	(3)	(4)
1	Kiralattur	Kiralattur	...
2	Tiruttangur	Tiruttangur	...
3	Komal	Komal a/b	15 for b/b
4	Ammanur	Ammanur	....
5	Vilattur	Kanchanam b/b	13 for a/b.
6	Pangal	Pangal	....
7	Panangadi	Panangadi	....
8	Kokkappadu	Kokkappadu	....
9	Kirambar	Sthambar b/b	21 for a/b.
10	Muttarasapuram	Kachanagaram b/b	11 for a/b
11	Kachchanagaram	Kachchanagaram a/b	10 for b/b
12	Kottangudi	Kottangudi a/b	20 for b/b
13	Kachchanam	Kachchanam a/b	5 for b/b
14	Alattambadi	Alattambadi	....
15	Adanur	Komal b/b	3 for a/b
16	Andangarai	Andangarai	....
17	Pusalangudi	Pusalangudi a/b	18 for b/b
18	Alivalam	Pusalangudi b/b	17 for a/b
19	Palayangudi	Palayangudi	....
20	Toludur	Kottangudi b/b	12 for a/b
21	Sittaymur	Sittaymur a/b	9 for b/b
22	Pattur	Pattur	....
23	Nirmalai	Nirmalai	....
24	Nattappallam	Nattappallam	....
25	Sattangudi	Manali b/b	26 for a/b
26	Manali	Manali a/b	25 for b/b
27	Kurambal	Kurambal	....
28	Tiruvelanjali	Tiruvelanjali	....
29	Kirakalur	Kirakalur	....
30	Vilakkudi	Vilakkudi	...
31	Ravanallur	Ravanallur a/b	34 for b/b
32	Tirappattur	Panaiyur b/b	33 for a/b
33	Panaiyur	Panaiyur a/b	32 for b/b
34	Kodavakottamangalam	Ravanallur b/b	31 for a/b
35	Nanakkadu	Nanakkadu	....
36	Kottamangalam	Kottamangalam	....
37	Mettupalaiyam	Mettupalaiyam	....
38	Kunnur	Kunnur	.
39	Velur	Velur	....
40	Kottangudi	Pannaiyeru b/b	41 for a/b
41	Pannaiyeru	Pannaiyeru a/b	40 for b/b
42	Tiravadamarudur	Tiravadamarudur	....
43	Korukkai	Korikkai	....
44	Kokkaladi	Kokkaladi	....
45	Paman	Pamani	....
46	Divammapuram	Varambjam	....
47	Elalur	Elalur	...
48	Marudavanam	Marudavanam	....
49	Mangudi	Mangudi	....
50	Vanganagar	Vanganagar	....
51	Nedambalam	Nedambalam	....
52	Katimodu	Katimodu	....
53	Segal	Segal	....
54	Adirangam	Adirangam	....
55	Pichchankottagam	Pichchankottagam	....
56	Pandi	Pandi	....

ANNEXE

STATEMENT SHOWING THE REVENUE VILLAGES AND THEIR CONSTITUENT PANCHAYATS

13. TIRUTTURAIPPUNDI TALUK.

L. C. Number.	Name of Village.	Name of Panchayat in which included with alphabetical indications where there are other Segment(s).	Cross reference for the other segment(s) of Panchayat.
(1)	(2)	(3)	(4)
57	Kallikkudi	Kallikkudi	....
58	Ovarur	Ovarur	....
59	Ariyalur	Ariyalur	....
60	Toli	Toli	....
61	Vadasangandi	Vadasangandi	....
62	Idaiyur	Idaiyur	....
63	Kilpandi	Kilpandi	....
64	Ekkal	Kunnalur b/b	....
65	Melmarudur	Melmarudur	66 for a/b
66	Kunnalur	Kunnalur a/b	....
67	Kilperumalai	Kilperumalai	64 for b/b
68	Sangandi	Sangandi	....
69	Pinnattur	Pinnattur	....
70	Udayamarthandapuram	Udayamarthandapuram	....
71	Melperumalai	Melperumalai	....
72	Vilangadu	Vilangadu	....
73	Idambavanam	Idambavanam	....
74	Uppur	Uppur	....
75	Alangadu	Alangadu	....
76	Vadakadu	Vadakadu	....
77a/b	Muttupet	Keelammankurichchi c/c	79 for a/c, 80 for b/c
78	Melnammankurichchi	Melnammankurichchi	....
79	Kilnammankurichchi	Kilnammankurichchi a/c	80 for b/c. 77 a/b for c/c.
80	Mangal	Kilnammankurichchi b/c	79 for a/c 77 a/b for c/c.
81a/b	Turaikkadu	Keelakadu	....
81b/b	Turaikkadu R.F.	....	....
82	Jambuvanodai	Jambuvanodai	....
83	Tillaivilagam	Tillaivilagam	....
84a/b	Thondiakadu	Thondiakadu	....
84b/b	Thondiakadu	Kottaiganatharkadam	....
85	Salt Swamp	Swamp	....
86	Muttupet R.F.	Muttupet R.F.	....

URBAN PRIMARY CENSUS ABSTRACT

13. TIRUTTURAIPPUNDI TALUK

Location Code Number.	Name of Town/Ward.	Area of Town/Ward in km².	Number of Occupied Residential Houses.	Number of Household.	Total Population (including Institution I and Houseless Population)			Scheduled Castes.		Scheduled Tribes	
					Persons.	Males.	Females.	Males.	Females.	Males.	Females.
(1)	(2)	(3)	(4)	(5)	(6)	(7)	(8)	(9)	(10)	(11)	(12)
XXVIII	TIRUTTURAIPPUNDI (P).										
	Ward No. 1	..	480	500	2,374	1,193	1,181	30	39	3	1
	Ward No. 2	..	369	397	1,761	887	874	443	416	32	30
	Ward No. 3	..	214	236	1,298	598	700	3	23	..	2
	Ward No. 4	..	220	220	1,068	552	516	9	5	..	..
	Ward No. 5	..	334	335	1,510	764	746	18	7	..	..
	Ward No. 6	..	348	348	1,817	954	863	..	..	..	..
	Ward No. 7	..	417	421	2,042	1,064	978	390	344	40	34
	Ward No. 8	..	342	342	1,678	853	825	502	472	1	2
	Ward No. 9	..	409	410	1,814	952	862	255	245	28	27
	Ward No. 10	..	421	434	2,057	1,036	1,021	179	204	..	..
	Ward No. 11	..	432	433	2,024	1,052	972	160	113	..	..
	Ward No. 12	..	270	270	1,251	647	604	346	327	..	..
	Town Total	11.94	4,266	4,346	20,694	10,552	10,142	2,335	2,195	104	96
XXIX	MUTTUPET (P)										
	Ward No. 1	..	256	269	1,278	634	644	109	96	..	..
	Ward No. 2	..	374	390	1,772	892	880	115	95	6	8
	Ward No. 3	..	327	337	1,788	887	901	16	14	4	7
	Ward No. 4	..	248	283	1,349	715	634	9	8	34	39
	Ward No. 5	..	243	251	1,234	616	618	15	10	7	9
	Ward No. 6	..	197	231	1,189	531	658	1	1	..	..
	Ward No. 7	..	140	146	781	366	415	..	..	..	..
	Ward No. 8	..	119	132	756	334	422	..	..	..	..
	Ward No. 9	..	141	147	836	382	454	..	..	..	..
	Ward No. 10	..	258	288	1,547	677	870	..	..	..	..
	Ward No. 11	..	360	360	1,822	933	889	284	251	..	..
	Ward No. 12	..	265	265	1,174	585	589	99	107	12	12
	Ward No. 13	..	208	216	961	474	487	78	76	..	..
	Town Total	11.27	3,176	3,355	16,487	8,026	8,461	726	658	63	75
	Taluk Urban Total	23.21	7,442	7,701	37,181	18,578	18,603	3,061	2,853	167	171

URBAN PRIMARY CENSUS ABSTRACT.
13. TIRUTTURAIPPUNDI TALUK.

Location Code Number.	Name of Town/ward.	Literates.		Main Workers. Total Main Workers (I-IX)		Cultivators. (I)		Agricultural Labourers (II)		Household Industry-Manufacturing, Processing, Servicing and Repairs [V(a)].	
		Males.	Females.	Males.	Females.	Males.	Females.	Males.	Females.	Males.	Females.
(1)	(2)	(13)	(14)	(15)	(16)	(17)	(18)	(19)	(20)	(21)	(22)
XXVIII	TIRUTTURAIPPUNDI (P)										
	Ward No. 1	945	746	551	43	38	3	20	6	12	1
	Ward No. 2	656	436	457	209	23	1	99	171	4	4
	Ward No. 3	503	557	287	69	14	..	1	..	2	..
	Ward No. 4	457	351	241	20	5	..	4	..	4	..
	Ward No. 5	660	529	393	47	14	1	4	3	2	8
	Ward No. 6	773	575	531	30	23	..	3	..	4	..
	Ward No. 7	719	446	540	159	16	1	151	125	10	4
	Ward No. 8	586	374	439	85	39	..	257	72	2	2
	Ward No. 9	638	415	493	75	31	..	139	56	11	4
	Ward No. 10	789	615	488	24	35	2	97	1	4	..
	Ward No. 11	806	564	528	97	51	5	99	76	2	5
	Ward No. 12	439	197	363	57	170	11	135	32	1	..
	Town Total	7,971	5,805	5,311	905	459	24	1,009	542	58	28
XXIX	MUTTUPET (P)										
	Ward No. 1	402	269	322	142	25	8	103	105	1	5
	Ward No. 2	625	399	416	82	28	4	77	39	10	4
	Ward No. 3	533	331	460	17	13	..	13	4	1	..
	Ward No. 4	559	385	348	38	20	..	6	..	5	..
	Ward No. 5	506	384	293	41	16	1	2	..	15	3
	Ward No. 6	390	345	171	22	16	4	2	..	2	6
	Ward No. 7	284	207	156	3	37	1	1	..	1	..
	Ward No. 8	243	184	135	3	11	..	..	...	..	2
	Ward No. 9	285	177	119	13	10	..	..	..	..	7
	Ward No. 10	413	271	281	38	10	..	..	..	1	31
	Ward No. 11	600	252	533	61	15	3	133	22	29	17
	Ward No. 12	366	238	338	150	32	.	110	133	..	2
	Ward No. 13	332	235	252	96	55	7	102	78	8	4
	Town Total ..	5,538	3,697	3,824	706	430	28	549	381	89	81
	Taluk Urban Total ..	13,509	9,502	9,135	1,611	889	52	1,558	923	147	109

URBAN PRIMARY CENSUS ABSTRACT
13. TIRUTTURAIPPUNDI TALUK

Location Code Number.	Name of Town/ward.	Main Workers. Other Workers [III, IV, V(b) and VI to IX]		Marginal Workers.		Non-Workers.	
		Males. (23)	Females. (24)	Males. (25)	Females. (26)	Males. (27)	Females. (28)
(1)	(2)						
XXVIII	TIRUTTURAIPPUNDI (P)						
	Ward No. 1 ..	481	33	3	14	639	1,124
	Ward No. 2	331	33	11	..	419	665
	Ward No. 3	270	69	..	..	311	631
	Ward No. 4	228	20	...	..	311	496
	Ward No. 5	373	35	6	14	355	685
	Ward No. 6	501	30	3	5	420	828
	Ward No. 7	363	29	18	54	506	765
	Ward No. 8	141	11	2	185	412	555
	Ward No. 9	312	15	11	65	448	722
	Ward No. 10	352	21	55	27	493	970
	Ward No. 11	376	11	19	26	515	849
	Ward No. 12	57	4	10	55	274	502
	Town Total ..	3,785	311	138	445	5,103	8,792
XXIX	MUTTUPET (P)						
	Ward No. 1	177	24	4	..	308	502
	Ward No. 2	301	35	46	14	430	784
	Ward No. 3	433	13	7	3	420	881
	Ward No. 4	317	38	5	2	362	594
	Ward No. 5	260	37	..	..	323	577
	Ward No. 6	151	12	10	9	350	627
	Ward No. 7	117	2	..	..	210	412
	Ward No. 8	124	1	1	..	198	419
	Ward No. 9	109	6	4	1	259	440
	Ward No. 10	270	7	8	5	388	827
	Ward No. 11	214	19	2	..	398	828
	Ward No. 12	196	15	3	17	244	422
	Ward No. 13	87	7	26	12	196	379
	Town Total ..	2,756	216	116	63	4,086	7,692
	TALUK URBAN TOTAL ..	6,541	527	254	508	9,189	16,484

Foot Note.—
List of villages included in each Town.

L.C. No. (1)	Name of Town. (2)	L.C. No. and name of villages included. (3)
XXVIII	Tirutturaippundi (P)	V. No. 70, Singalandhi (entire) V. No. 76, Tirutturaippundi (entire)
XXIX	Muttupet (P)	*L.C. No.* 77b/b Muttupet *L.C. No.* 81b/b Turaikkadu V. No. 136, Therkkukadu.

URBAN PRIMARY CENSUS ABSTRACT

APPENDIX

TOTAL, SCHEDULED CASTE AND SCHEDULED TRIBE POPULATION—URBAN BLOCKWISE

13. TIRUTTURAIPPUNDI TALUK

Location Code Number.	Name of Town/Ward/Urban Block.		Total Population.	Scheduled Castes.	Scheduled Tribes.
(1)	(2)		(3)	(4)	(5)
XXVIII	TIRUTTURAIPPUNDI (P)	E. B. No.			
	Ward 1	235	478	7	
		236	721	20	..
		237	597	..	..
		238	578	42	4
	Total		2,375	69	4
	Ward 2	239	593	9	..
		240	564	443	6
		241	604	407	56
	Total		1,761	859	62
	Ward 3	242	630	22	2
		243	668	4	..
	Total		1,298	26	2
	Ward 4	244	505	5	..
		245	563	9	..
	Total		1,068	14	..
	Ward 5	246	779	7	..
		247	731	18	..
	Total		1,510	25	..
	Ward 6	248	627	..	..
		249	645	..	..
		250	545	..	..
	Total		1,817	..	..
	Ward 7	251	685	44	..
		252	647	169	69
		253	710	521	5
	Total		2,042	734	74
	Ward 8	254	659	643	3
		255	577	..	—
		256	442	331	—
	Total		1,678	974	3
	Ward 9	257	652	232	—
		258	632	30	55
		259	530	238	..
	Total		1,814	500	55
	Ward 10	260	826	..	..
		261	646	362	..
		262	585	21	—
	Total		2,057	383	..
	Wrad 11	263	687	78	..
		264	670	33	..
		265	667	162	..
	Total		2,024	273	..
	Ward 12	266	676	118	..
		267	575	555	..
	Total		1,251	673	..
	Town Total		20,694	4,530	200

URBAN PRIMRAY CENSUS ABSTRACT

APPENDIX

TOTAL, SCHEDULED CASTE AND SCHEDULED TRIBE POPULATION—URBAN BLOCKWISE.

13. TIRUTTURAIPPUNDI TALUK

Location Code Number.	Name of Town/Ward/Urban Block.		Total Population.	Scheduled Castes.	Scheduled Tribes.
(1)	(2)		(3)	(4)	(5)
XXIX	MUTTUPET (P)	E. B. No.			
	Ward 1	268	731	20	..
		269	547	184	..
	Total		1,278	205	..
	Ward 2	270	625	21	..
		271	569	4	..
		272	578	185	14
	Total		1,772	210	14
	Ward 3	273	587	16	..
		274	636	..	..
		275	565	14	11
	Total		1,788	30	11
	Ward 4	276	806	17	36
		277	543	..	37
	Total		1,349	17	73
	Ward 5	278	553	14	16
		279	681	11	..
	Total		1,234	25	16
	Ward 6	280	691	2	..
		281	498	..	..
	Total		1,189	2	..
	Ward 7	282	369	..	..
		283	412	..	..
	Total		781	..	..
	Ward 8	284	394	..	..
		285	362	..	..
	Total		756	..	..
	Ward 9	286	398	..	..
		287	438	..	..
	Total		836	..	..
	Ward 10	288	503	..	..
		289	513	..	..
		290	231	..	..
	Total		1,547	..	..
	Ward 11	291	800	238	..
		292	506	222	..
		293	516	75	..
	Total		1,822	535	—
	Ward 12	294	619	9	..
		295	555	197	24
	Total		1,174	206	24
	Ward 13	296	514	143	..
		297	447	11	..
	Total		961	153	..
	Town Total		16,487	1,394	138

14. VEDARANNIYAM TALUK.

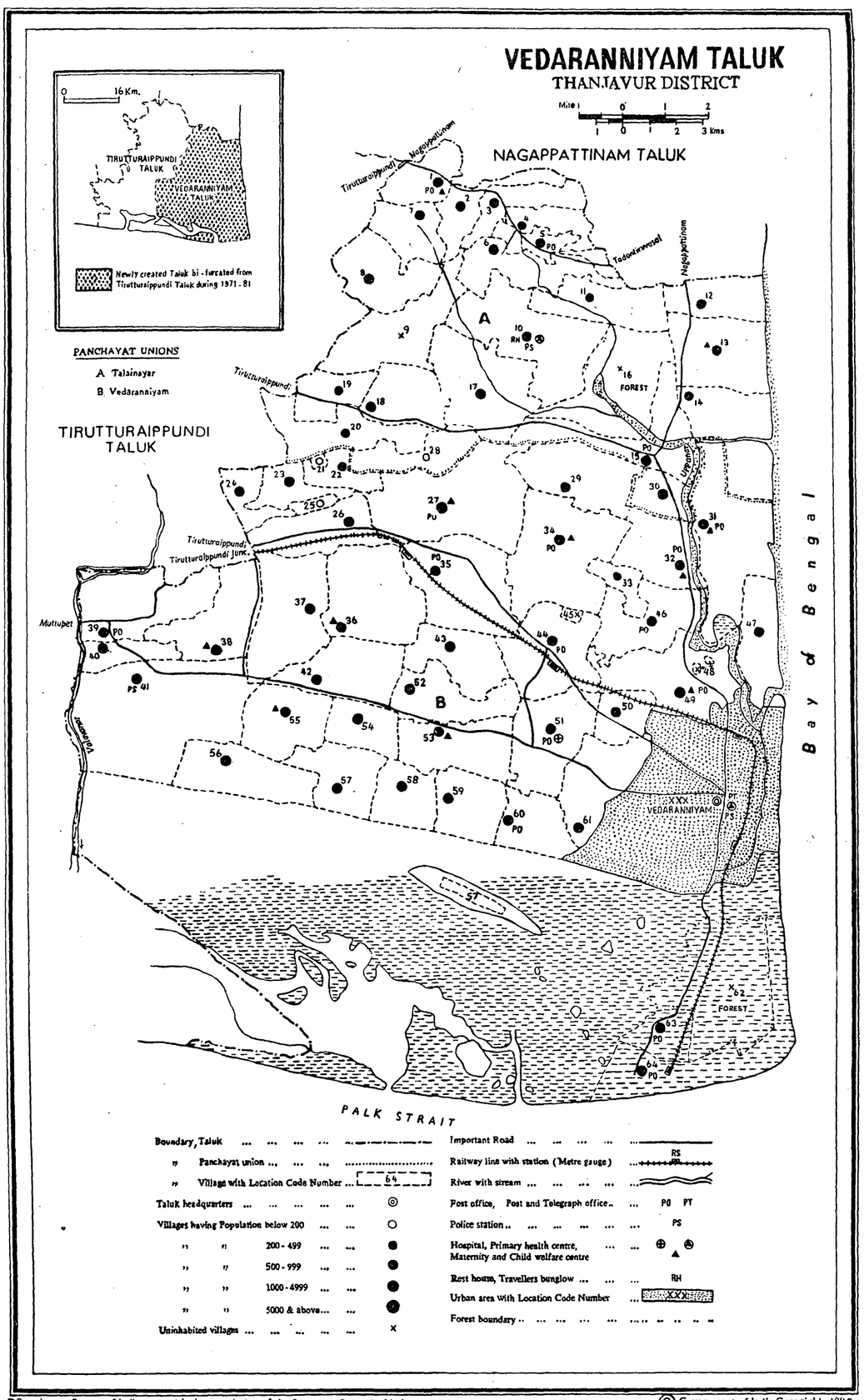

●Based upon Survey of India map with the permission of the Surveyor General of India.
●The territorial waters of India extend into the sea to a distance of twelve nautical miles measured from the appropriate base line.

© Government of India Copyright, 1985.

P.Z.Press, C.S.O., Madras.5

ALPHABETICAL LIST OF VILLAGES

14. VEDARANNIYAM TALUK

Serial Number. (1)	*Name of Village.* (2)	*Location Code Number.* (3)
1	Adanur	61
2	Andakatturai	22
3	Annapettai	40
4	Ayakkarambalam I Setti	43
5	Ayakkarambalam II Setti	52
6	Ayakkarambalam III Setti	53
7	Ayakkarambalam IV Setti	58
8	Aymur	8
9	Chattipulam	27
10	Kadanarayal	60
11	Kadentirutti	2
12	Kallimodu	15
13	Karuppanpulam	51
14	Kattirippulam	34
15	Kodiyakkadu	63
16	Kodiyakkari	64
17	Kovilpattu	12
18	Kuravappulam	43
19	Maharajapuram Kilpadi	21
20	Maha ajapuram Kilpadi	28
21	Maharajapuram Kilpodi	45
22	Maharajapuram Kilpadi	48
23	Maharajap. ram Kilpadi	33
24	Maharajapuram Melpadi	20
25	Manakkudi	1
26	Marudur Terku Setti	42
27	Marudur Vadakku Setti	36
28	Mulakkarai	24
29	Nagakkudaiyan	29
30	Naluvedapatti	13
31	Neyvilakku	50
32	Panchanadikkulam Kilsetti	53
33	Panchanadikkulam Melsetti	55
34	Panchanadikkulam Nadusetti	57
35	Bannal	59
36	Beriyagut agai	37
37	Pirandiyangarai	23
38	Pirinjimuladi	3
39	Pointcalimere Reserved Forest (Kodiyakkadu R.F.)	62
40	Pushpavanam	31
41	Sembagarayanallur	35
42	Sembodai	32
43	Tagattur	37
44	Talainayar Agraharam	5
45	Talainayar I Setti	6
46	Talainayar II Setti	11
47	Talainayar III Setti	10
48	Talainayar IV Setti	17
49	Talainayar V Setti	9
50	Talainayar Reserved Forest	16
51	Tamaraippulam	30
52	Tanikkottagam	38
53	Tennadar	56
54	Tettagudi Terku Setti	49
55	Tettagudi Vadakku Setti	46
56	Tirumalam	4
57	Tulajapuram	19
58	Umbalachcheri	18
59	Uvaymedu	41
60	Vadamalai	26
61	Vadugur	7
62	Vanuvanchcheri	39
63	Vedaranniyapuram	25
64	Vellappallam	13

VILLAGE PRIMARY CENSUS ABSTRACT

14. VEDARANNIYAM TALUK

Location Code Number.	Name of Village.	Area of Village in Hectares.	Number of Occupied Residential Houses.	Number of Households.	Total population (including Institutional and Houseless population). Persons.	Males.	Females.	Scheduled Castes. Males.	Females.	Scheduled Tribes. Males.	Females.
(1)	(2)	(3)	(4)	(5)	(6)	(7)	(8)	(9)	(10)	(11)	(12)
1	Manakkudi	463.49	510	510	2,379	1,188	1,191	194	165	..	..
2	Kaden'irutti	436.37	253	257	1,108	589	519	250	221	2	2
3	Pirinjimuladi	438.15	316	319	1,379	697	682	243	226	..	..
4	Tirumalam	288.15	169	169	664	352	312	100	83	..	..
5	Talainayar Agraharam	322.37	623	646	2,730	1,355	1,375	252	255	16	17
6	Talainayar 1st Setti	683.86	738	760	3,306	1,675	1,631	719	716	..	..
7	Vadugur	495.50	355	355	1,484	733	751	196	195	..	..
8	Aymur	767.02	473	473	2,126	1,093	1,033	588	565	..	..
9	Talainayar 5th Setti	988.85					Uninhabited				
10	Talainayar 3rd Setti	417.59	549	571	2,699	1,368	1,331	301	294	..	..
11	Talainayar 2nd Setti	773.64	47	47	202	109	93	101	85	..	..
12	Kovil Pattu	567.00	554	560	2,376	1,186	1,190	241	213	..	..
13	Vellappallam	937.17	923	923	4,398	2,266	2,132	286	257	..	..
14	Naluvedapatti	959.76	837	838	3,864	1,970	1,894	81	75	..	..
15a/b	Kallimodu	337.11	221	225	1,118	552	566	193	183	..	..
15b/b	Kallimodu	518.90	350	350	1,711	869	842	81	71	..	..
15	Total ..	856.01	571	575	2,829	1,421	1,408	274	254	..	..
16	Talainayar R. F.	1,236.29					Uninhabited				
17	Talainayar 4th Setti	1,155.37	339	339	1,530	770	760	293	271	..	..
18	Umbalachcheri	563.40	445	448	1,919	992	927	340	290	..	..
19	Tulajapuram	398.20	212	212	944	471	473	146	152	..	..
20	Maharajapuram Melpadi	695.52	168	168	733	381	352	145	125	..	..
21	Maharajapuram Kilpadi ..	48.72	4	4	23	12	11	..	..	..	..
22	Andakatturai	341.70	212	212	942	487	455	122	115	..	..
23	Pirandiyangarai	343.43	316	316	1,332	671	661	449	447	..	..
24	Mulakkarai	264.08	238	238	1,035	525	510	225	213	..	..
25	Vedaranniyapuram	164.96	6	6	35	15	20	8	11	..	..
26	Vadamalai	713.88	664	666	2,857	1,474	1,383	313	324	19	16
27 a/b	Chattipulam	820.46	830	834	3,869	1,952	1,917	251	244	..	..
27 b/b	Chattipulam	823.99	1,000	1,005	4,156	2,144	2,012	383	378	..	..
27	Total ..	1,644.45	1,830	1,839	8,025	4,096	3,929	634	622	..	..
28	Maharajapuram Kilpadi	340.93	2	2	8	6	2	..	..	..	..
29	Nagakkudaiyan	849.32	573	578	2,661	1,315	1,346	367	415	..	..
30	Tamaraippulam	311.67	330	331	1,368	683	685	276	257	..	..
31	Pushpavanam	1,370.35	1,072	1,072	4,931	2,537	2,394	523	465	..	..
32	Sembodai	695.98	714	714	3,165	1,607	1,558	22	20	..	..
33	Maharajapuram Kilpadi	278.73	115	115	499	242	257	56	55	..	..
34	Kattirippulam	1,423.69	1,437	1,439	6,156	3,121	3,035	392	353	..	..
35	Sambagarayanallur	1,233.53	992	997	4,299	2,171	2,128	199	169	..	..
36	Marudurvadakkusetti	1,097.82	954	954	3,926	1,979	1,947	395	384	..	..
37	Tagattur	1,092.93	918	918	4,141	2,105	2,036	434	429	..	..
38	Tanikkottagam	863.75	898	901	3,817	1,923	1,894	329	337	36	37
39	Vanuvanchcheri	967.20	760	765	3,498	1,786	1,712	218	210	11	8
40	Annapettai	333.37	505	505	2,308	1,229	1,079	210	201	..	..
41	Uvaymedu	2,209.18	1,069	1,086	4,704	2,421	2,283	421	347	5	5
42	Marudurtherkusetti	784.95	742	742	3,320	1,704	1,616	423	371	12	11
43	Ayakkarambalam 1st Setti ..	659.09	593	593	2,625	1,364	1,261	420	386	..	..
44	Kuravappalam	1,009.26	779	789	3,484	1,715	1,769	268	250	11	10
45	Maharajapuram Kilpadi ..	20.36					Uninhabited				
46	Tettagudi Vadakku Setti ..	834.72	720	721	3,205	1,601	1,604	138	131	..	..
47	Periyaguthagai	614.90	435	436	1,899	892	1,007	70	63	..	..
48	Maharajapuram Kilpadi ..	4.93					Uninhabited				
49	Tettaguditerku Setti	1,203.47	1,370	1,372	6,072	3,040	3,032	403	411	..	..
50	Neyvilakku	347.60	424	428	1,848	939	909	343	348	..	..
51	Karuppanpulam	944.30	845	846	3,882	1,949	1,933	564	601	..	..
52	Ayakarambalam 2nd Setti ..	685.52	692	693	3,217	1,630	1,587	261	248	..	..
53	Ayakkarambalam 3rd Setti ..	821.19	869	869	3,873	2,005	1,868	681	643	..	..
54	Panchanadikkulam Kil Setti ..	460.39	372	374	1,653	856	797	221	207	..	..
55	Panchanadikkulam Mel Setti ..	715.88	524	529	2,396	1,209	1,187	430	437	..	..
56	Thennadar	707.59	360	361	1507	756	751	254	229	..	..
57	Panchanadikkulam Nadu Setti ..	676.91	477	480	2,332	1,204	1,128	185	179	..	..
58	Ayakkarambalam 4th Setti ..	725.66	343	343	1,573	783	790	141	166	..	..
59	Pannal	1,006.30	452	454	2,077	1,069	1,008	189	178	..	..
60	Kadanavayal	1,208.99	289	289	1,240	609	631	148	162	..	..
61	Adanur	822.60	659	659	2,911	1,499	1,412	548	515	..	..
62	Pointcalimere	1,843.81					Uninhabited				
	Reserved Forest (Kodiyakkadu R.F.)										
63	Kodiyakkadu	556.50	488	490	2,359	1,186	1,173	94	98	..	..
64	Kodiyakkarai	694.69	340	350	1,651	806	845	192	184	4	5
	TALUK RURAL TOTAL ..	66,106.00	33,464	33,646	149,524	75,837	73,687	16,316	15,624	116	176

VILLAGE PRIMARY CENSUS ABSTRACT

14. VEDARANNIYAM TALUK

Location Code Number.	Name of Village.	Literates.		Main Workers: Total Main Workers. (I-IX)		Main Workers: Cultivators (I)		Main Workers: Agricultural Labourers (II)		Main Workers: Household Industry—Manufacturing, Processing, Servicing and Repairs. [V(a)]	
		Males	Females	Males	Females	Males	Females	Males	Females	Males	Females
(1)	(2)	(13)	(14)	(15)	(16)	(17)	(18)	(19)	(20)	(21)	(22)
1	Manakkudi	846	565	650	203	286	27	244	163	11	3
2	Kadentirutti	360	194	313	239	58	13	212	224	1	1
3	Pirinjimuladi	402	255	381	27	81	4	205	22	12	..
4	Tirumalam	216	104	218	9	47	6	146	2	..	1
5	Talainayar Agraharam	1,043	661	777	173	246	55	295	105	12	..
6	Talainayar 1st Setti	1,046	586	970	143	350	16	505	115	2	..
7	Vadugur	478	273	368	110	133	5	189	99	2	..
8	Aymur	524	183	584	104	449	34	88	67	..	1
9	Talainayar 5th Setti					Uninhabited					
10	Talainayar 3rd Setti	667	242	775	195	437	16	232	175	16	..
11	Talainayar 2nd Setti	13	3	67	58	13	2	52	6	..	..
12	Kovil Pattu	571	259	681	277	392	108	232	159	..	4
13	Vellappallam	998	377	1,213	143	545	33	197	61	1	..
14	Naluvedapati	1,403	694	1,020	82	741	24	178	47	10	..
15a/b	Kallimodu	358	191	280	107	122	33	119	71	3	..
15b/b	Kallimodu	488	171	485	196	278	59	162	137	2	..
15	Total	846	362	765	303	400	92	281	208	5	..
16	Talainayar					Uninhabited					
17	Talainayar 4th Setti	358	154	474	301	282	175	178	126	1	..
18	Umbalachcheri	457	219	562	252	288	62	206	178	..	1
19	Tulajapuram	262	110	265	176	123	48	112	116	..	..
20	Maharajapuram Melpadi	182	67	233	116	79	20	103	91	..	..
21	Maharajapuram Kilpadi	9	5	8	3	6	2	2	1	..	..
22	Antakattunai	211	96	281	94	100	2	157	91	11	1
23	Pirandiyangarai	264	117	427	245	49	10	261	235	..	..
24	Mulakkarai	300	190	309	80	119	10	134	66	14	2
25	Vedaranniyapuram	5	6	9	4	8	3	1	1	..	..
26	Vadamalai	855	313	811	264	405	64	251	190	8	23
27a/b	Chattipulam	1,121	426	1,112	382	742	152	257	211	35	1
27b/b	Chattipulam	1,257	479	1,200	305	558	38	369	234	74	26
27	Total	2,378	905	2,312	687	1,300	190	626	445	109	39
28	Maharajapuram Kilpadi	3	1	3	.	1	..	2	..	..	..
29	Nagakkudaiyan	730	314	699	21	479	12	147	9	2	..
30	Tamaraippulam	295	151	379	152	237	16	112	134	3	..
31	Pushpavanam	1,586	763	1,463	422	714	66	582	339	20	3
32	Sembodai	1,042	509	695	115	391	25	151	61	44	26
33	Maharajapuram Kilpadi	150	52	142	21	100	13	37	8	1	..
34	Kattirippulam	2,147	1,093	1,785	380	1,082	101	510	265	16	2
35	Sembagarayanallur	1,487	728	1,161	159	570	34	389	120	11	..
36	Marudurvadakkusetti	1,150	605	1,161	291	720	92	324	196	27	1
37	Tagattur	1,246	569	1,242	505	642	45	483	448	11	..
38	Tamikkottagam	1,191	520	1,095	358	527	45	338	212	124	94
39	Vanuvanchcheri	1,143	524	1,011	324	449	37	394	275	38	4
40	Annapettai	753	235	687	131	376	6	128	120	9	3
41	Uvaymedu	1,411	655	1,370	274	856	91	305	172	8	..
42	Marudurterku Setti	1,123	515	980	189	480	22	384	164	13	..
43	Ayakkarambalam 1st Setti	964	430	751	81	468	5	140	75	50	..
44	Kuravappulam	1,103	613	864	186	297	16	300	148	6	6
45	Maharajapuram Kilpadi				Uninhabited						
46	Tettagudi Vedakkusetti	1,185	708	772	169	327	22	240	134	4	..
47	Periyaguttagai	646	400	494	44	387	20	54	22	..	..
48	Maharajapuram Kilpadi				Uninhabited						
49	Tettagudi Terkkusetti	2,078	1,049	1,529	236	531	9	569	207	63	1
50	Neyvilakku	591	243	510	156	146	7	263	145	5	1
51	Karuppanpulam	1,277	639	1,114	383	592	101	346	273	18	1
52	Ayakkarambalam 2nd Setti	1,188	628	913	56	610	23	156	31	5	..
53	Ayakkarambalam 3rd Setti	1,139	513	1,203	1 9	550	8	412	134	82	2
54	Panchanadikkulam Kilsetti	526	250	451	176	190	3	176	172	21	..
55	Panchanadikkulam Melsetti	746	393	396	134	156	27	191	105	1	..
56	Tennadar	417	186	452	200	267	27	161	173	1	..
57	Panchanadikkulam Nadusetti	866	424	689	255	387	185	93	64	..	..
58	Ayakkarambalam 4th Setti	461	238	475	150	397	18	34	132	..	..
59	Pannal	746	349	621	187	350	62	121	124	9	..
60	Kadanarayal	404	258	375	145	203	24	103	118	10	3
61	Adanur	1,019	389	898	156	185	—	573	153	11	..
62	Pointcalimere Reserved Forest (Kodiyakkadu R.F)				Uninhabited						
63	Kodiyakkadu	695	262	648	2	184	1	64	..	20	..
64	Kodiyakkerai	591	371	365	29	14	..	23	2	4	..
	TALUK RURAL TOTAL	**46,793**	**22,517**	**41,936**	**10,524**	**2,902**	**2,194**	**13,392**	**7,778**	**852**	**205**

VILLAGE PRIMARY CENSUS ABSTRACT

14. VEDARANNIYAM TALUK

Location Code Number.	Name of Village	Main Workers — Other Workers (III, IV, V(b) and VI to IX) — Males	Main Workers — Other Workers (III, IV, V(b) and VI to IX) — Females	Marginal Workers — Males	Marginal Workers — Females	Non-Workers — Males	Non-Workers — Females
(1)	(2)	(23)	(24)	(25)	(26)	(27)	(28)
1	Manakkudi	109	10	..	..	538	988
2	Kadentirutti	42	1	5	..	271	280
3	Pirinjimuladi	83	1	..	90	316	565
4	Tirumalam	25	..	..	..	134	303
5	Talainayar Agraharam	224	13	2	1	576	1,201
6	Talainayar 1st Setti	113	12	..	2	705	1,486
7	Vadugur	44	6	36	90	329	551
8	Aymur	47	2	7	20	502	909
9	Talainayar 5th Setti				Uninhabited		
10	Talainayar 3rd Setti	90	4	66	303	527	833
11	Talainayar 2nd Setti	2	..	5	1	37	34
12	Kovil Pattu	57	6	..	1	505	912
13	Vellappallam	470	49	..	1	1,053	1,988
14	Naluvedapati	91	11	111	97	839	1,715
15 a/b	Kallimodu	36	3	..	..	272	459
15 b/b	Kallimodu	43	..	..	..	384	646
15	Total	79	3	..	..	656	1,105
16	Talainayar				Uninhabited		
17	Talainayar 4th Setti	13	..	1	..	295	459
18	Umbalachcheri	68	11	38	141	392	534
19	Tulajapuram	30	2	3	3	203	294
20	Maharajapuram Melpadi	51	5	1	15	147	221
21	Maharajapuram Kilpadi	..	..	..	..	4	8
22	Andakatturai	13	..	2	55	204	306
23	Pirandiyangarai	17	..	..	..	244	416
24	Mulakkarai	42	2	2	60	214	370
25	Vedaranniyapuram	..	..	..	..	6	16
26	Vadamalai	147	8	21	88	642	1,031
27 a/b	Chattipulam	78	6	23	187	817	1,348
27 b/b	Chattipulam	199	7	52	315	892	1,392
27	Total	277	13	75	502	1,709	2,740
28	Maharajapuram Kilpadi	..	..	..	..	3	2
29	Nagakkudaiyan	71	..	35	127	581	1,198
30	Tamaraippulam	27	2	3	8	301	525
31	Pushpavanam	147	14	49	126	1,025	1,846
32	Sembodai	109	3	162	284	750	1,159
33	Maharajapuram Kilpadi	4	..	..	..	100	236
34	Kattirippulam	177	12	57	130	1,279	2,525
35	Sembagarayanallur	191	5	54	41	956	1,928
36	Marudurvadakku Setti	90	2	9	205	809	1,451
37	Tagattur	106	12	24	25	839	1,506
38	Tanikkottagam	106	7	10	151	818	1,385
39	Vanuvanchcheri	130	8	3	80	772	1,308
40	Annapettai	174	2	8	192	534	756
41	Uvaymedu	201	11	5	65	1,046	1,944
42	Marudurterku Setti	103	3	..	2	724	1,425
43	Ayakkarambalam 1st Setti	93	1	..	..	613	1180
44	Kuravappulam	261	16	120	289	731	1,294
45	Maharajapuram Kilpadi				Uninhabited		
46	Tettagudi Vadakkusetti	201	13	129	512	700	923
47	Periyaguttagai	53	2	37	381	361	582
48	Maharajapuram Kilpadi				Uninhabited		
49	Tettagudi Terkku Setti	436	19	47	203	1,394	2,593
50	Neyvilakku	96	3	15	52	414	701
51	Karuppanpulam	158	8	54	150	781	1,400
52	Ayakkarambalam 2nd Setti	142	2	2	9	715	1,522
53	Ayakkarambalam 3rd Setti	159	5	3	1	799	1,718
54	anchanadikkulam kil Setti	64	1	42	32	363	589
55	Panchanadikkulam Melsetti	48	2	275	393	538	660
56	Tennadar	23	..	2	29	302	522
57	Panchanadikkulam Nadusetti	209	6	1	1	514	872
58	Ayakkarambalam 4th Setti	44	..	3	1	305	639
59	Pannal	141	1	38	63	410	758
60	Kadanavayal	59	..	2	11	232	475
61	Adanur	129	3	9	11	592	1,245
62	Poinrcalimere (Kodiyakkadu Reserved Forest)				Uninhabited		
63	Kodiyakkadu	380	1	--	--	538	1,171
64	Kodiyakkarai	324	24	--	--	441	816
	TALUK RURAL TOTAL	6,790	347	1,573	5,044	32,328	58,119

FOOT NOTE.—

V. No. 131/1	Vedarannyam	--	Entire village is included in Vedaranniyam (P).
131/2	Topputturai		Do.
131/3	Vedaranniyappattinam	--	Do.
131/4	Maharajapuram Kilpadi	--	Do.
132	Agasiyam Palli	--	Do.

ANNEXE.

STATEMENT SHOWING THE REVENUE VILLAGES AND THEIR CONSTITUENT PANCHAYATS.

14. VEDARANNIYAM TALUK.

L. C. No.	Name of Village	Name of Panchayat in which included with alphabetical indications where there are other Segment (s)	Cross reference for the other Segment (s) of Panchayat.
(1)	(2)	(3)	(4)
1	Manakkudi	Manakkudi	
2	Kadentirutti (Kadanthethi)	Kadanthethi	
3	Pirinjimula	Talanayar a/g	4 for b/g 5 for c/g 6 for d/g 9 for e/g 10 for f/g 11 for g/g
4	Tirumalam	Talainayar b/g	3 for a/g 5 for c/g 6 for d/g 9 for e/g 10 for f/g 11 for g/g
5	Talainayar Agraharam	Talainayar c/g	3 for a/g 4 for b/g 6 for d/g 9 for e/g 10 for f/g 11 for g/g
6	Talainayar Ist Setti	Talainayar d/g	3 for a/g 4 for b/g 5 for c/g 9 for e/g 10 for f/g 11 for g/g
7	Vadugur	Vadugur	
8	Aymur	Aymur	
9	Talainayar V Setti	Talainayar e/g	3 for a/g 4 for b/g 5 for c/g 6 for d/g 10 for f/g 11 for g/g
10	Talainayar III Setti	Talainayar f/g	3 for a/g 4 for b/g 5 for c/g 6 for d/g 9 for e/g 11 for g/g
11	Talainayar II Setti	Talainayar g/g	3 for a/g 4 for b/g 5 for c/g 6 for d/g 9 for e/g 10 for f/g
12	Kovipattu	Kovipattu	
13	Vellappallam	Vellappallam	
14	Naluvedapati	Naluvedapati	
15 a/b	Kallimedu	Kallimedu	
15 b/b	Kallimodu	Avirikkadu	
16	Talainayar Reserved Forest		
17	Talainayar 4th Setti		
18	Umbalachcheri	Vattakudi	
19	Tulajapuram	Umbalachcheri	
		Tulajapuram a/c	20 for b/c 28 for c/c

ANNEXE.

STATEMENT SHOWING THE REVENUE VILLAGES AND THEIR CONSTITUENT PANCHAYATS.

14. VEDARANNIYAM TALUK.

L. C. No.	Name of Village.	Name of Panchayat in which included with alphabetical indications where there are other Segment(s).	Cross reference for the other Segment(s) of Panchayat.
(1)	(2)	(3)	(4)
20	Maharajapuram Mel Padi	Thulajapuram b/c	19 for a/c 28 for c/c
21	Maharajapuram Kil Padi	Piranthiyankarai a/d	22 for b/d 23 for c/d 25 for d/d
22	Andakatturai	Piranthiyankarai b/d	21 for a/d 23 for c/d 25 foesd/d
23	Pirandiyangarai	Pirandiyangarai c/d	21 for a/d 22 for b/d 25 for d/d
24	Mulakkarai	Mulakkarai	
25	Vedaranniyapuram	Pirandiyangarai d/d	21 for a/d 22 for b/d 23 for c/d
26	Vedamalai	Vedamalai	
27 a/b	Chattipulam	Chattipulam	
27 b/b	Chattipulam	Kariyapattinam	
28	Maharajapuram Kil Padi	Tulajapuram c/c	19 for a/c 20 for b/c
29	Nagakkudaiyan	Nagakkudaiyan	
30	Tamaraippulam	Tamaraippulam	
31	Pushpavanam	Pushpavanam	
32	Sembodai	Sembodai a/b	
33	Maharajapuram Kil Padi	Sembodai b/b	33 for b/b
34	Kattirippulam	Kattirippulam	32 for a/b
35	Sembagarayanallur	Sembagarayanallur	
36	Marudur Vadakku Setti	Marudur Vadakku Setti	
37	Tagattur	Tagattur	
38	Tanikkottagam	Tanikkottagam	
39	Vanuvanchcheri	Vanuvanchcheri	
40	Anra Pet ai	Anna Pettai	
41	Uvaymedu (Voimedu)	Uvaymedu	
42	Marudur Terku Setti	Marudur South	
43	Ayakkaramvalam Ist Setti	Ayakkaramvalam Ist Setti	
44	Kuruvapulam	Kuruvapulam a/b	45 for b/b
45	Maharajapuram Kil Padi	Kuravapulam b/b	44 for a/b
46	Thettagudi Vadakku Setti	Thettagudi North	
47	Periyakuttagai	Periyakuttagai	
48	Maharajapuram Kil Padi	Thettagudi south a/b	49 for b/b
49	Thettagudi Terku Setti	Thettagudi south b/b	48 for a/b
50	Neyvilakku (Vedaranyam)	Neyvilakku	
51	Karuppanpulam	Karuppanpulam	
52	Ayakkarambulam IInd Setti	Ayakkarambalam II Setti	
53	Ayakkarambalam IIIrd Setti	Ayakkarambalam III Setti	
54	Panchannadikkulam Kil Setti	Panchanadikkulam East	
55	Panchadikkulam Mel Setti	Panchanadikkulam West	
56	Tennadar	Tennadar	
57	Panchanadikkulam Nadu Setti	Panchanadikkulam Middle	
58	Ayakkarambalam IV Setti	Ayakkarambalam IV Setti	
59	Pammal	Pammal	
60	Kadanavayal	Kadinavayal	
61	Adanur	Adanur	
62	Point Calimere RF (Kodiyakkadu RF)		
63	Kodiyakkadu	Kodiyakkadu	
64	Kodiyakkarai	Kodiyakkarai	

URBAN PRIMARY CENSUS ABSTRACT.

14. VEDARANNIYAM TALUK.

Location Code number.	Name of Town/Ward.	Area of Town/Ward in km².	Number of Occupied Residential Houses.	Number of Households.	Total Population (including institutional and Houseless population). Persons.	Males.	Females.	Scheduled Castes. Males.	Females.	Scheduled Tribes Males.	Females.
(1)	(2)	(3)	(4)	(5)	(6)	(7)	(8)	(9)	(10)	(11)	(12)
XXX	VEDARANNIYAM (P)										
	Ward No. 1	..	248	256	1,301	578	723	7	3	..	..
	Ward No. 2	..	125	125	616	280	336	..	..	..	..
	Ward No. 3	..	235	235	1355	583	772	..	..	2	1
	Ward No. 4	..	403	411	2,217	1,105	1,112	53	56	..	..
	Ward No. 5	..	643	646	3615	1426	2,189	602	739	7	7
	Ward No. 6	..	311	313	1,419	710	709	98	87	..	..
	Ward No. 7	..	397	405	1,888	1037	851	40	5	..	..
	Ward No. 8	..	420	422	2,082	1,076	1,006	7	7	..	..
	Ward No. 9	..	450	451	2'117	1,081	1,036	110	115	12	11
	Ward No. 10	..	432	432	2,040	1,061	979	145	131	..	..
	Ward No. 11	..	470	470	2,256	1,160	1,096	..	..	..	..
	Ward No. 12	..	581	581	2,567	1,300	1,267	316	304	..	..
	Ward No. 13	..	706	715	3,100	1,547	1,553	420	404	..	..
	Town Total ..	..	33.99	5,421	5,462	26,573	12,944	13,629	1,798	1,851	21	19
	TALUK URBAN TOTAL	..	33.99	5,421	5,462	26,573	12,944	13,629	1,798	1,851	21	19

Location Code number.	Name of Town/Ward.	Literates. Males.	Females.	Main Workers. Total Main Workers. (I-IX) Males.	Females.	Cultivators. (I) Males.	Females.	Agricultural Labourers. (II) Males.	Females.	Household Industry—Manufacturing, Processing, Servicing and Repairs. [V(a)] Males.	Females
(1)	(2)	(13)	(14)	(15)	(16)	(17)	(18)	(19)	(20)	(21)	(22)
XXX	VEDARANNIYAM (P)										
	Ward No. 1	388	317	251	42	110	36	50	2	2	..
	Ward No. 2	240	189	106	12	37	6	7	5	5	..
	Ward No. 3	422	363	149	2	55	1	2	..	6	..
	Ward No. 4	525	289	593	60	12	1	28	24	..	..
	Ward No. 5	992	1,388	807	170	26	1	367	64	13	2
	Ward No. 6	534	296	402	102	22	..	71	46	..	..
	Ward No. 7	854	532	556	41	103	1	18	8	23	3
	Ward No. 8	870	610	532	30	137	3	14	5	1	2
	Ward No. 9	726	368	630	165	24	2	4	3	..	1
	Ward No. 10	621	277	674	123	198	23	168	56	..	..
	Ward No. 11	810	374	646	217	463	39	119	177	2	..
	Ward No. 12	871	412	741	147	279	25	247	121	12	..
	Ward No 13	974	548	850	101	253	43	224	41	8	1
	Town Total ..	8,827	5,963	6,937	1,212	1,719	181	1,319	552	72	9
	TALUK URBAN TOTAL	8,827	5,963	6,937	1,212	1,719	18	13,19	552	72	9

URBAN PRIMARY CENSUS ABSTRACT

14. VEDARANNIYAM TALUK

ocation Code number.	Name of Town/Ward.	Main Workers. Other Workers (III, IV, V(b) and VI to IX). Males.	Main Workers. Other Workers (III, IV, V(b) and VI to IX). Females.	Marginal Workers. Males.	Marginal Workers. Females.	Non-Workers. Males.	Non-Workers. Females.
(1)	(2)	(23)	(24)	(25)	(26)	(27)	(28)
XXX	VEDARANNIYAM (P)						
	Ward No. 1	89	4	2	6	325	675
	Ward No. 2	57	1	..	..	174	324
	Ward No 3	86	1	..	..	434	770
	Ward No. 4	553	35	..	1	512	1051
	Ward No. 5	401	103	4	33	615	1,986
	Ward N. 6	309	56	8	14	300	593
	Ward No. 7	412	29	2	7	479	803
	Ward No. 8	380	20	1	2	543	974
	Ward No. 9	602	159	13	28	438	843
	Ward No. 10	308	44	2	19	385	837
	Ward No. 11	62	1	3	1	511	878
	Ward No. 12	203	1	5	40	554	1,080
	Ward No. 13	365	16	11	134	686	1,318
	Town Total	3,827	470	51	285	5,956	12,132
	TALUK URBAN TOTAL ..	**3,827**	**470**	**51**	**285**	**5,956**	**1,2132**

FOOT NOTE : List of villages included in the town.

Location Code number and Name of town.	Location Code number and Name of villages included. Location Code number.	Name of Village.
(1)	(2)	(3)
XXX Vedaranniyam (P)	....	131/1 Vedaranniyam (entire).
	....	131/2 Topputturai (entire).
	....	131/3 Vedaranniyapattinam (entire).
	....	131/4 Maharajapuram Kilpathi (entire).
	....	131/2 Agasiyam palli (entire).

URBAN PRIMARY CENSUS ABSTRACT.

APPENDIX.

TOTAL, SCHEDULED CASTE AND SCHEDULED TRIBE POPULATION—URBAN BLOCKWISE.

14. VEDARANNIYAM TALUK.

Location Code No.	Name of Town/Ward/Urban Block.	Total Population.	Scheduled Castes.	Scheduled Tribes.
(1)	(2)	(3)	(4)	(5)
XXX	VEDARANNIYAM (P)			
	E. B. No.			
	Ward 1 257	512	..	..
	258	789	10	..
	Total	1,301	10	..
	Ward 2 259	616	..	..
	Total	616	..	..
	Ward 3 260	733	..	3
	261	622	..	..
	Total	1,355	..	3
	Ward 4 239	496	..	..
	240	549	..	..
	241	626	..	..
	242	546	109	..
	Total	2,217	109	..
	Ward 5 243	754	126	..
	244	761	705	..
	245	580	281	14
	262	604	81	..
	269	916	148	..
	Total	3,615	1,341	1
	Ward 6 263	798	185	..
	271	621	..	..
	Total	1,419	185	..
	Ward 7 264	535	6	..
	265	687	35	..
	272	666	4	..
	Total	1,888	45	..
	Ward 8 266	781	..	..
	267	761	11	..
	273	540	3	..
	Total	2,082	14	..
	Ward 9 274	683	..	..
	275	747	7	..
	276	687	218	23
	Total	2,117	225	23
	Ward 10 246	684	..	..
	277	625	263	..
	278	731	13	..
	Total	2,040	276	..
	Ward 11 247	799	..	..
	248	754	..	..
	249	703	..	..
	Total	2,256	..	..

URBAN PRIMARY CENSUS ABSTRACT.

APPENDIX.

TOTAL, SCHEDULED CASTE AND SCHEDULED TRIBE POPULATION—URBAN BLOCKWISE.

13. VEDARANNIYAM TALUK.

Location Code No.	Name of Town/Ward/Urban Block.		Total Population.	Scheduled Castes.	Scheduled Tribes.
(1)	(2)		(3)	(4)	(5)
XXX	VEDARANNIYAM (P)				
		E. B. No.			
	Ward 12	250	698	15	..
		251	619	349	..
		252	607	..	..
		253	643	356	..
	Total		2,567	620	..
	Ward 13	54	700	188	..
		255	640	110	..
		256	554	442	..
		268	694	15	..
		270	512	69	..
	Total		3,100	824	..
	TOWN TOTAL		26,573	3,649	40

15. PATTUKKOTTAI TALUK

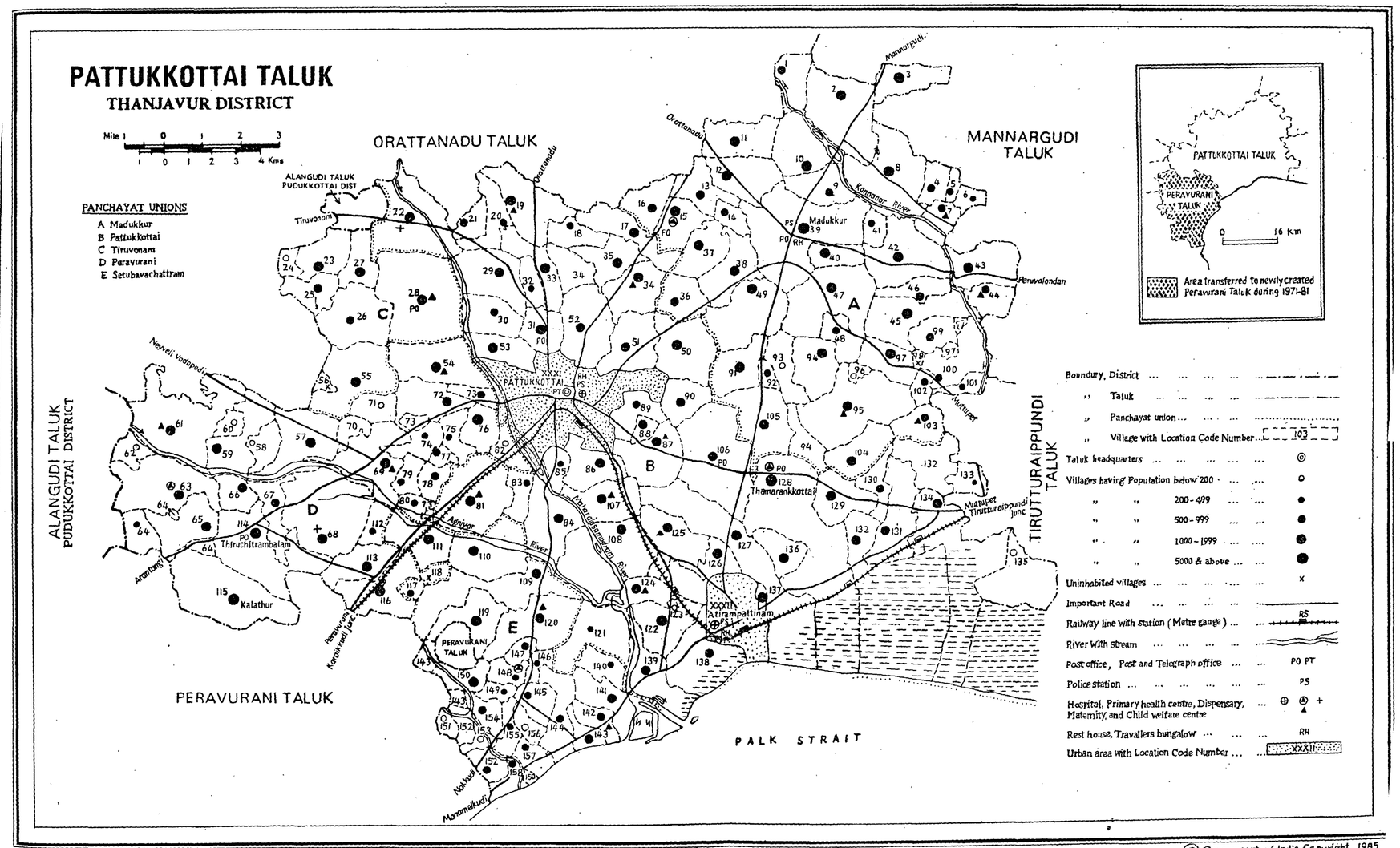

- Based upon Survey of India map with the permission of the Surveyor General of India.
- The territorial waters of India extend into the sea to a distance of twelve nautical miles measured from the appropriate base line.

© Government of India Copyright 1985.

P.Z. Press, C.S.O., Madras, 5.

ALPHABETICAL LIST OF VILLAGES

15. PATTUKKOTTAI TALUK

Serial Number.	*Name of Village.*	*Location Code No.*
(1)	(2)	(3)
1	Adambai	28
2	Adirampatnam	126
3	Aladikadu	147
4	Aladikkaumulai	31
5	Alagianayakipuram	148
6	Alamadikkadu	155
7	Alampallam	37
8	Alathur	15
9	Alivalam	72
10	Anaikadu	87
11	Anandagopalapuram Thenpathi	25
12	Anandagopalapuram Vadapathi	24
13	Ananteeswarapuram	71
14	Andami	10
15	Andikadu	144
16	Athikottai	51
17	Athivetti	95
18	Avikottai	3
19	Balojiregurama Samudram	5
20	Bavajikottai	4
21	Chatramthokkalikadu	123
22	Chinnaavadayarkovil	121
23	Chokkanathapuram	109
24	Chokkanavur	43
25	Edayathi	61
26	Eduthanivayal	80
27	Elangadu	97
28	Enadi	29
29	Ennanivayal	79
30	Eralivayal	149
31	Eripurakarai	138
32	Ettivayal	145
33	Ettupulikadu	18
34	Gopalasamudram	41
35	Kadandakudi	45
36	Kalatthur	115
37	Kalichankottai	6
38	Kallivayal	157
39	Kalugapulikkadu	76
40	Kalyana Odai	103
41	Kaniyakurichchi	7
42	Karambiyam	19
43	Karuppankadu	99
44	Kargavayal	84
45	Karisaivayal	150
46	Karuppur	11
47	Kasangadu	91
48	Kattayankadu	118
49	Kattaiyankadu Ukkadai	111
50	Koyavoor	55
51	Kilakurichchi	2
52	Kollukkadu	23
53	Kollukkadu	14
54	Kondikulam	73
55	Koothadivayal	83
56	Krishnapuram	130
57	Krishnapuram	64
58	Kurichi	69
59	Madampattavur	112
60	Madathikadu	66

ALPHABETICAL LIST OF VILLAGES.

15. PATTUKKOTTAI TALUK.

Serial number. (1)	Name of Village. (2)	Location Code No. (3)
61	Madukkur	39
62	Madurabashinipuram	46
63	Mahadevapuram	13
64	Mahilankottai	122
65	Manavayal	74
66	Mannankadu	105
67	Maravanayal	156
68	Marudangavayal	140
69	Mohur	9
70	Moothakurichchi	49
71	Mudalcheri	86
72	Musiri	14
73	Naduvikkottai	54
74	Naduvikkurichchi	117
75	Nainankulam	85
76	Nambivayal	22
77	Narasingapuram	137
78	Nattuchchalai	50
79	Nemmeli	1
80	Neivaviduthi	70
81	Olayakkunnam	8
82	Ottankadu	113
83	Ottankadu Ukkadai	116
84	Padirankottai Vadapathi	27
85	Padirankottai Thenpathi	26
86	Paingattuvayal	82
87	Palamuthi	30
88	Palanjur	127
89	Palattalai	78
90	Palaverikadu	104
91	Palayanagaram	102
92	Pallathur	120
93	Pallikondan	107
94	Palliodaivayal	152
95	Pannaivayal	81
96	Parakkalakottai	129
97	Parasuramanendal	98
98	Periyakottai	42
99	Pillakuli	77
100	Ponnankundu	96
101	Ponnavarayankottai	88
102	Ponnavarayankottai Ukkadai	89
103	Pudirivayal	153
104	Pudukottagam	135
105	Pudukottai Ullur	125
106	Pudupatnam	143
107	Pukkarambai	119
108	Pulavanji	12
109	Pullyakkudi	44
110	Punavasal	68
111	Puvalur	57
112	Puvanam	110
113	Raghhunathapuram	92
114	Raghuradasamudram	101
115	Rajamadam	139
116	Ramambalpuram	40
117	Rendampulikkadu	154
118	Sandankadu	53
119	Sarabendrarayanpatnam	158
120	Saundaranayakipuram	56

ALPHABETICAL LIST OF VILLAGES.

15. PATTUKKOTTAI TALUK.

Serial number. (1)	Name of Village. (2)	Location Code No. (3)
121	Saundaranayakipuram	136
122	Semba'ur	17
123	Sendakottai	108
124	Sendankadu	34
125	Siramelkudi	100
126	Siruvavidudi Thenpathi	65
127	Siruvavidudi Vadapathi	63
128	Sukkirampatti	32
129	Sundirem	133
130	Surappallam	52
131	Suryanarayanapuram	62
132	Talikkottai	36
133	Tamarankottai	128
134	Tambikkinallavankottai (Mellakadu)	131
135	Tambikkinallavankottai (Vadakadu)	134
136	Thambikkinallavankottai (Maravakkadu)	132
137	Thandamarakkadu	151
138	Thuvarankurichi	106
139	Tiruchchitrambalam	114
140	Tittakudi	35
141	Tokkarikkadu	124
142	Turavikkadu	67
143	Tuvaramadai	75
144	Udayamudaiyan	146
145	Vadiakadu	48
146	Vadugankutthagai	16
147	Valutalaivattam	58
148	Vattakudi	94
149	Vattakudi Ukkadai	93
150	Vattattikottai Ukkadai Bimapuram	60
151	Vattattikottai Kollakadu	59
152	Velivayal	142
153	Vendakottai	90
154	Veppankadu	21
155	Veppankadu Ukkadai	20
156	Veppankulam	38
157	Vikramam	47
158	Virakkurichi	33

VILLAGE PRIMARY CENSUS ABSTRACT.

15. PATTUKKOTTAI TALUK.

Location Code Number.	Name of Village.	Area of Village in Hectares.	Number of Occupied Residential Houses.	Number of Households.	Total population (including institutional and Houseless population). Persons.	Males.	Females.	Scheduled Castes. Males.	Females.	Scheduled Tribes. Males.	Females.
(1)	(2)	(3)	(4)	(5)	(6)	(7)	(8)	(9)	(10)	(11)	(12)
1	Nemmeli	304.83	209	209	961	485	476	48	44	..	..
2	Kilakurichchi	866.67	722	722	3,298	1,647	1,651	214	212	..	..
3	Avikottai	349.82	215	220	1,121	577	544	117	117	..	..
4	Bavajikottai	181.06	161	166	765	373	392	116	122	..	..
5	Balajiregurana Samudram	62.73	61	63	298	151	147	..	..	..	..
6	Kalichankottai	125.56	91	97	396	202	194	..	..	..	..
7	Kanjyakurichchi	233.05	210	216	955	482	473	96	120	..	..
8	Olaiyakkunnam	851.05	300	310	1,307	681	626	167	158	..	..
9	Mohur	346.04	160	160	742	376	366	33	21	..	..
10	Andami	534.86	247	253	1,163	573	590	52	53	..	..
11	Karuppur	485.04	292	292	1,293	668	625	113	100	..	..
12	Pulavanji	459.77	387	387	1,861	921	940	104	94	..	..
13	Mahadevapuram	308.84	302	309	1,344	659	685	7	7	..	..
14	Musiri	138.34	194	195	814	408	406	..	..	..	..
15	Alathur	340.75	774	818	3,665	1,854	1,811	262	229	..	..
16	Vadugankutthagai	304.98	134	137	579	320	259	3	4	..	..
17	Semabalur	399.89	396	396	1,944	951	993	60	68	..	..
18	Ettupalikadu	232.42	108	108	506	264	242	16	15	..	..
19	Karambiyam	633.69	638	642	2,930	1,493	1,437	340	329	..	..
20	Veppankadu ukkadai	281.18	85	85	377	184	193	73	72	..	..
21	Veppankadu	161.02	175	178	897	452	445	15	8	..	..
22	Nambivayal	885.89	383	383	1,891	935	956	373	391	..	..
23	Kollukkadu	341.74	283	292	1,487	743	744	134	120	..	..
24	Anandagopalapuram Vadapathi	119.58	28	28	150	69	81	..	..	..	..
25	Anandagopalapuram Thenpathi	251.55	173	173	833	411	422	31	25	..	..
26	Padirankottaithenpathi	642.79	193	195	921	456	465	134	112	..	..
27	Padirankottaivadapathi	261.95	188	206	1,086	544	542	165	190	..	..
28	Adambai	1,189.18	706	716	3,203	1,600	1,603	225	220	..	..
29	Enadi	591.48	616	616	2,827	1,419	1,408	361	362	..	..
30	Palamuthi	348.85	178	178	865	448	417	54	52	..	..
31	Aladikkumulai	290.24	457	457	2,145	1,072	1,073	133	144	1	2
32	Sukkirampatti	166.69	56	56	251	131	120	..	..	..	..
33	Virakkurichi	324.84	334	334	1,595	789	806	26	22	..	..
34a/b	Sendankadu	415.52	367	367	1,585	801	784	105	101	..	..
34b/b	Sendankadu	244.59	145	145	695	357	338	..	..	..	..
34	Total	660.11	512	512	2,280	1,158	1,122	105	101	..	..
35	Tottakudi	342.11	238	238	1,049	492	557	112	107	..	..
36	Talikkottai	316.00	285	296	1,300	651	649	53	61	..	..
37	Alampallam	386.64	241	251	1,107	509	598	86	89	..	..
38	Veppankulam	418.48	252	252	1,243	612	631	52	59	..	..
39a/c	Madukkur	582.51	841	843	3,857	1,935	1,922	216	219	6	7
39b/c	Madukkur	470.30	2,258	2,278	11,044	5,376	5,668	187	167	..	..
39c/c	Madukkur	300.21	154	166	875	436	439	32	24	..	..
39	Total	1,353.02	3,253	3,287	15,776	7,747	8,029	435	410	6	7
40	Ramambalapuram	211.56	244	244	1,113	556	557	184	209	..	..
41	Gopalasamudram	127.45	102	102	389	197	192	..	..	..	..
42	Periyakottai	718.61	589	621	2,704	1,315	1,389	148	166	..	..
43	Chokkanavur	480.05	262	262	1166	586	580	82	81	..	..
44	Puliyakkudi	242.76	151	152	632	329	303	55	49	..	..
45	Kadandankudi	597.35	284	284	1,310	678	632	4	1	..	..
46	Madurabashinipuram	212.26	176	178	770	412	358	69	67	..	..
47	Vikramam	843.12	738	741	3,257	1,634	1,623	296	320	..	..
48	Vadiakkadu	202.85	91	91	487	253	234	3	2	..	..
49	Moothakurichchi	718.31	614	614	2,730	1,284	1,446	198	201	..	..
50	Nattuchchalai	613.89	650	675	3,075	1,503	1,572	213	206	..	..
51	Athikottai	477.98	388	390	1,965	947	1,018	123	151	..	..
52	Surappallam	608.76	503	516	2,321	1,164	1,157	175	155	7	8
53	Sandankadu	283.42	322	331	1,529	776	753	26	17	..	..
54	Naduvikkottai	643.16	448	460	2,270	1,108	1,162	615	698	..	..
55	Koyavoor	712.05	236	236	1,206	593	613	56	66	..	..
56	Saundaranayakipuram	46.99			Uninhabited						
57	Puvalur	643.23	210	224	1,081	538	543	259	259	..	..
58	Valutalai—Vattam	198.06	37	37	172	88	84	..	..	..	..
59	Vattattikkottai	519.72	308	324	1,694	852	842	143	113	8	3
60	Vattattikottai-Ukkadaibimapuram	120.58	22	29	128	67	61	..	..	..	..
61	Edaiyathi	1,133.21	946	954	4,586	2,291	2,295	461	467	..	..
62	Suryanarayanapuram	130.58	8	8	31	14	17	3	3	..	..
63	Siruvavidudi Vadapathi	831.85	470	474	2,461	1,186	1,275	345	433	..	..
64	Krishnapuram	284.09	84	84	406	206	200	4	5	..	..
65	Siruvavidudi Thenpathi	465.82	445	445	2,223	1,121	1,102	106	116	..	..
66	Madathikadu	222.04	261	261	1,262	658	604	8	9	..	..
67	Turavikkadu	304.83	544	546	2,760	1,405	1,355	57	51	2	3
68	Punavasal	1,024.34	730	745	4,409	2,354	2,055	140	154	..	..
69	Kurichi	691.23	251	251	1,408	725	683	110	102	..	..
70	Neyivaviduthi	129.64	52	53	271	130	141	31	35	..	..
71	Ananteeswarapuram	210.98	8	8	26	15	11	..	..	..	..
72	Alivalam	380.83	253	253	1,149	577	572	147	171	..	..
73	Kondikulam	195.14	179	191	991	493	498	4	5	..	..
74	Manavayal	275.55	71	71	353	166	187	118	131	..	..
75	Tuvaramadai	208.52	60	60	260	143	117	..	..	..	..
76	Kalugapulikkadu	284.96	292	296	1,453	750	703	72	76	..	..
77	Pillakuli	93.00	61	64	335	155	180	9	7	..	..
78	Palattali	178.04	107	115	582	287	295	9	7	..	..
79	Ennanivayal	141.53	70	70	305	159	146	104	96	..	..
80	Eduthanivayal	119.92	51	51	200	112	88	13	11	..	..
81	Pannaivayal	872.09	323	328	1,534	802	732	240	227	..	..
82	Paingattuvayal	219.89	4	4	13	5	8	4	6	..	..
83	Koothadivayal	187.72	54	54	273	140	133	140	133	..	..
84	Kargavayal	623.40	277	277	1,294	649	645	245	240	..	..

VILLAGE PRIMARY CENSUS ABSTRACT
15. PATTUKKOTTAI TALUK

Location Code Number.	Name of Village.	Literates		Main Workers: Total Main Workers (I-IX)		Main Workers: Cultivators (I)		Main Workers: Agricultural Labourers (II)		Main Workers: Household Industry-Manufacturing, Processing, Servicing and Repairs. [V(a)]	
		Males	Females	Males	Females	Males	Females	Males	Females	Males	Females
(1)	(2)	(13)	(14)	(15)	(16)	(17)	(18)	(19)	(20)	(21)	(22)
1	Nemmeli	283	119	287	109	203	7	71	101	5	..
2	Kilakkurichchi	885	464	946	79	559	1	310	70	16	..
3	Avikottai	370	193	343	187	142	32	178	151	..	..
4	Bavajikottai	194	127	231	48	167	10	45	36	6	1
5	Balojiregurana Samudram	77	39	78	11	32	..	29	10	4	..
6	Kalichankottai	115	47	120	32	38	..	64	32	4	..
7	Kaniyakurichchi	190	153	292	164	154	49	69	84	19	13
8	Olaiyakkunnam	378	147	393	150	223	9	144	137	..	..
9	Mogur	218	82	212	11	123	..	86	10	..	..
10	Andami	366	216	352	20	236	5	89	11	..	..
11	Karuppur	296	126	388	269	197	124	169	142	3	..
12	Palavanji	577	348	533	207	344	140	142	60	..	..
13	Mahadevapuram	295	159	362	184	108	20	218	159	13	1
14	Musiri	129	28	268	240	44	7	215	231	..	..
15	Alathur	1,075	550	983	604	288	185	513	396	39	
16	Vadugankutthagai	158	53	200	143	2	..	138	142	4	..
17	Sembalur	328	97	587	456	301	138	260	313	..	..
18	Ettuppulikkadu	94	18	143	42	51	1	79	41	7	..
19	Karambuiyam	904	459	890	49	574	12	243	30	10	..
20	Veppankaduukkadai	71	24	125	20	59	3	60	15	..	..
21	Veppankadu	237	112	279	117	143	13	120	97	3	5
22	Nambivayal	643	333	541	181	310	77	138	93	13	..
23	Kollukkadu	353	118	425	155	235	54	158	96	5	1
24	Anandagopalapuram Vadapathi ..	30	22	39	..	36	..	1	..	..	..
25	Anandagopalapuram Thenpathi ..	257	133	224	35	166	6	22	27	2	1
26	Padirankottai thenpathi	195	89	291	64	145	17	114	37	7	2
27	Padirankottaivadapathi	328	152	316	80	202	1	95	74	1	2
28	Adambai	789	322	971	377	497	91	376	257	14	3
29	Enadi	612	264	925	811	431	371	434	429	2	..
30	Palamuthi	283	96	281	221	178	105	87	113	..	..
31	Aladikkumulai	610	296	629	182	240	9	272	166	28	1
32	Sukkirampatti	31	6	76	63	4	..	71	62	..	..
33	Virakkurichi	261	158	483	250	102	3	367	244	3	..
34 a/b	Sendankadu	424	203	446	193	230	48	139	128	19	9
34b/b	Sendankadu	33	11	221	207	82	88	139	119	..	..
34	Total	457	214	667	400	312	136	278	247	19	9
35	Tittakudi	275	157	286	108	158	19	97	83	1	1
36	Talikottai	337	159	336	104	183	44	122	54	2	..
37	Alampallam	235	148	294	286	117	129	151	138	17	13
38	Veppankulam	400	233	339	85	190	15	85	68	1	..
39a/c	Madukku	1,090	683	1,037	316	460	46	446	259	28	1
39b/c	Madukkur	3,720	2,855	2,617	578	300	14	668	448	39	19
39 c/c	Madukku	245	129	225	98	99	12	109	85	..	..
39	Total	5,055	3,667	3,879	992	869	72	1,223	792	67	20
40	Ramambalpuram	378	238	313	120	50	5	169	109	..	..
41	Gopalasamudram	89	28	121	110	6	3	112	106	..	..
42	Periyakottai	740	488	746	378	296	69	372	296	16	6
43	Chokkanavur	356	181	343	43	152	..	152	37	.	..
44	Puliyakkudi	182	90	206	69	77	20	119	45	..	..
45	Kadankankudi	291	135	444	9	392	7	22	1	..	..
46	Madurabashinipuram	185	54	215	164	105	7	104	156	..	..
47	Vikramam	735	362	992	572	418	153	461	396	22	16
48	Vadiakkadu	154	66	161	3	63	1	87	1	..	..
49	Moothakurichchi	688	426	782	399	425	69	318	324	1	..
50	Nattuchchalai	762	433	877	420	284	58	420	349	4	..
51	Athikottai	553	285	544	308	164	18	247	271	5	8
52	Surappallam	693	409	672	242	325	44	243	157	23	29
53	Sandankadu	337	134	477	232	173	23	209	170	9	5
54	Naduvikkottai	538	273	614	617	223	234	346	377	13	2
55	Koyavoor	212	45	356	96	250	30	83	66	8	..
56	Saundaranayakipuram				Uninhabited.						
57	Puvalur	287	113	359	284	189	140	154	140	1	..
58	Valuttalai—Vattam	25	10	56	27	19	5	37	22	..	..
59	Vattattikkottai	442	162	518	230	340	89	127	132	1	1
60	Vattattikottai Ukkadai Bimapuram	30	12	43	34	...	..	40	34	..	..
61	Elayathi	976	288	1,372	227	1,086	88	241	133	3	1
62	Suryanarayananpuram	13	6	11	7	5	..	4	7	..	..
63	Siruvavidudi Vadapathi	599	196	686	301	374	16	255	265	1	.
64	Krishnapuram	111	61	122	47	69	2	39	43	7	1
65	Siruvavidudi Tenpathi	626	282	618	235	403	5	134	223	9	.
66	Madathikadu	360	151	372	56	148	.	167	54	19	1
67	Turavikkadu	731	379	788	265	331	46	339	205	9	2
68	Punavasal	1,384	484	1,184	573	630	85	415	469	3	1
69	Kurichi	361	170	448	43	268	1	151	36	..	..
70	Neyivaviduthi	64	37	73	37	40	7	23	30	..	..
71	Ananteeswarapuram	8	1	8	1	2	...	5	1	..	..
72	Alivalan	372	201	357	61	229	5	72	56	..	..
73	Kondikulam	239	117	302	170	155	10	55	146	1	3
74	Manavayal	92	45	109	80	26	1	65	79	..	..
75	Tuvaramadai	52	19	83	61	9	...	47	59	..	..
76	Kalugapulikkadu	151	43	515	391	257	172	241	217	..	..
77	Pillakuli	96	62	109	13	89	2	17	10	..	..
78	Palattali	166	85	181	56	96	8	44	43	..	..
79	Ennanivayal	77	26	106	114	55	59	50	55	..	..
80	Eduthanivayal	4	3	80	69	6	7	73	62	..	..
81	Pannaivayal	485	209	498	241	309	85	143	144	5	..
82	Paingattuvayal	2	..	3	4	..	...	2	4	..	..
83	Koothadivayal	103	56	82	35	51	11	24	24	..	..
84	Kargavayal	325	132	402	163	250	77	109	81	1	..

VILLAGE PRIMARY CENSUS ABSTRACT

15. PATTUKKOTTAI TALUK

Location Code Number.	Name of Village.	Main Workers — Other Workers (III, IV, V(b) and VI to IX) — Males	Main Workers — Other Workers — Females	Marginal Workers — Males	Marginal Workers — Females	Non-Workers — Males	Non-Workers — Females
(1)	(2)	(23)	(24)	(25)	(26)	(27)	(28)
1	Nemmeli	8	1	...	7	198	360
2	Kilakurichchi	61	8	...	..	701	1,572
3	Avikottai	23	4	...	..	234	357
4	Bavajikottai	13	1	..	2	142	342
5	Balojireguiana Samudram	13	1	...	..	73	136
6	Kalichankottai	14	...	...	..	82	162
7	Kanjyakurichchi	50	18	..	..	190	309
8	Olaiyakkunnam	26	4	...	..	288	476
9	Mohur	3	1	..	..	164	355
10	Andami	27	4	..	..	221	570
11	Karuppur	19	3	2	11	278	345
12	Pulavanji	47	7	..	1	388	732
13	Mahadevapuram	23	4	..	..	297	501
14	Musiri	9	2	..	..	140	166
15	Alathur	143	21	..	..	871	1207
16	Vadugankutthagai	56	1	..	..	120	116
17	Sembalur	26	5	2	3	362	534
18	Ettuppulikkadu	6	..	9	14	112	186
19	Karambiyam	63	7	31	226	572	1,162
20	Veppankadu Ukkadai	6	2	1	61	58	112
21	Veppankadu	13	2	..	..	173	328
22	Nambivayal	80	11	8	54	386	721
23	Kollukkadu	27	4	4	100	314	489
24	Anandagopalapuram Vadapathi	2	..	1	15	29	66
25	Anandagopalapuram Thenpathi	34	1	1	99	186	288
26	Padirankottai Thenpathi	25	8	12	217	153	184
27	Padirankottai Vadapathi	18	3	..	32	228	430
28	Adambai	84	26	30	148	599	1,078
29	Enadi	58	11	8	6	486	591
30	Palamuthi	16	3	..	1	167	195
31	Aladikkumulai	89	6	..	33	443	858
32	Sukkirampatti	1	1	..	..	55	57
33	Virakkurichi	11	3	..	..	306	556
34a/b	Sendankadu	58	8	1	1	354	590
34b/b	Sendankadu	..	..	..	..	136	131
34	Total	58	8	1	1	490	721
35	Tittakudi	30	5	..	..	206	449
36	Talikkottai	29	6	..	1	315	544
37	Alampallam	9	6	..	..	215	312

33	Veppankulam	63	2	...	1	273	545
39a/c	Madukkur	103	10	8	66	890	1,540
39b/c	Madukkur	1,600	97	6	23	2,753	5,067
39c/c	Madukkur	17	1	..	..	211	341
39	Total	1,720	108	14	89	3,854	6,948
40	Ramambalpuram	94	6	..	...	243	437
41	Gopalasamudram	3	1	...	...	76	82
42	Periyakottai	62	7	1	1	568	1,010
43	Chokkanavur	39	6	...	...	243	537
44	Puliyakkudi	10	4	...	...	123	234
45	Kadanankudi	30	1	...	228	234	395
46	Madurabashinipuram	6	1	..	..	197	194
47	Vikramam	91	7	..	..	642	1,051
48	Vadiakadu	11	1	..	..	92	231
49	Moothakurichchi	38	6	2	..	500	1,047
50	Natuchchalai	169	13	..	27	626	1,125
51	Athikottai	128	11	12	2	391	708
52	Surappallam	81	12	...	...	492	915
53	Sanlankadu	86	34	..	...	299	521
54	Naduvikkottai	32	4	12	5	482	540
55	Koyavoor	15	..	..	195	237	322
56	Saundaranayakipuram	Uninhabited.					
57	Puvalur	15	4	..	3	179	256
58	Valutalai—Vattam	...	..	..	..	32	57
59	Vattattikkottai	50	8	4	95	330	517
60	Vattattikottai Ukkadai Bimapuram	3	..	5	5	19	22
61	Edayathi	42	5	23	234	896	1,834
62	Suryanarayanapuram	2	..	...		3	10
63	Siruvavidudivadapathi	56	20	..	48	500	926
64	Krishnapuram	7	1	..	..	84	153
65	Siruvavidudi Taenpathi	72	7	..	113	503	754
66	Madathikadu	38	1	.	..	286	548
67	Turavikkadu	109	12	.	..	617	1,090
68	Punavasal	136	18	2	8	1,168	1,474
69	Kurichi	29	6	..	..	277	640
70	Neyivaviduthi	10	...	..	3	57	101
71	Ananteeswarapuram	1	..	...	..	7	10
72	Alivalam	56	..	...	2	220	509
73	Kondikulam	91	11	...	...	191	328
74	Manavayal	18	..	2	...	55	107
75	Tuvaramadai	27	2	...	...	60	56
76	Kalugapulikkadu	17	..	...	...	235	312
77	Pillakuli	3	..	...	..	46	167
78	Palattali	41	4	...	..	106	239
79	Ennanivayal	1	..	..	..	53	32
80	Eluthanivayal	1	..	..	1	32	18
81	Pannaivayal	41	12	12	..	292	491
82	Paingattuvayal	1	..	..	..	2	4
83	Koothadivayal	7	..	..	2	58	96
84	Kargavayal	42	5	1	84	246	398

VILLAGE PRIMARY CENSUS ABSTRACT.

15. PATTUKKOTTAI TALUK.

Location Code Number.	Name of Village.	Area of Village in Hectares.	Number of Occupied Residential Houses.	Number of House-holds.	Total Population (including institutional and Houseless population). Persons.	Males.	Females.	Scheduled Castes. Males.	Females.	Scheduled Tribes. Males.	Females.
(1)	(2)	(3)	(4)	(5)	(6)	(7)	(8)	(9)	(10)	(11)	(12)
85	Nayinankulam	172.61	64	64	323	162	161	10	9	..	..
86	Mudalcheri	437.75	419	419	2,027	1,050	977	135	111	..	..
87	Anaikadu	587.00	628	637	2,678	1,355	1,323	146	153	4	4
88	Ponnavarayankottam	86.27	221	221	1,045	544	501	68	45	..	..
89	Ponnavarayankottaiukkadai ..	280.58	124	124	526	259	267	1	2	..	..
90	Vendakottai	291.19	325	325	1,553	766	787	58	61	..	..
91	Kasangadu	391.56	718	725	3,149	1,499	1,650	83	91	..	..
92	Raghunathapuram	85.37	62	62	261	131	130	13	15	..	..
93	Vattakudi Ukkadai	291.04	30	30	142	66	76	..	..	..	..
94 a/b	Vattakudi	297.37	310	313	1,350	647	703	177	170	..	..
94 b/b	Vattakudi	336.81	217	220	955	490	465	120	104	..	..
94	Total	634.18	527	533	2,305	1,137	1,168	297	274	..	..
95	Athivetti	988.09	1,109	1,134	4,829	2,338	2,451	323	326	..	..
96	Ponnankundu	40.42	33	33	151	70	81	..	..	..	..
97	Elangadu	398.47	266	266	1,232	609	623	47	54	..	..
98	Parasuramanendal	38.21		Uninhabited.							
99	Karappankadu	236.94	131	132	567	264	303	3	1	..	..
100	Siramelkudi	412.66	199	199	840	428	412	66	63	..	..
101	Raghuradasamudram	128.91	70	70	305	149	156	11	12	..	..
102	Palayanangaram	110.43	114	114	518	250	268	..	..	..	..
103	Kalyanaodai	277.77	129	130	634	326	308	15	8	..	..
104	Palaverikkadu	442.40	300	300	1.305	643	662	63	56	..	..
105	Mannankadu	620.42	581	595	2.520	1,228	1,292	103	106	..	..
106	Thuvarankurichi	1,200.57	926	926	4,281	2,196	2,085	219	213	..	..
107	Pallikondan	471.75	418	418	1,924	957	967	79	66	..	..
108 a/b	Sendakottai	623.96	265	265	1,285	652	633	..	..	..	..
108 b/b	Sendakottai	423.65	234	234	1,112	543	569	34	39	..	..
108	Total	1,047.61	499	499	2.397	1,195	1,202	34	39	..	..
109	Chokkanathapuram	818.96	406	414	1,983	1,005	978	187	185	.	.
110	Puvanam	713.94	269	269	1,248	664	584	47	35	..	..
111	Kattaiyankadu Ukkadai	440.36	207	213	1,043	512	531	78	85	..	..
112	Madampattavur	194.85	83	83	408	210	198	28	27	..	..
113	Ottankadu	409.43	444	444	2,066	1,072	994	243	235	3	4
114	Tiruchchitrambalam	885.83	1,003	1,015	5,089	2,594	2,495	222	218	..	..
115	Kalatthur	1,111.81	1,168	1,185	5,935	2,966	2,969	302	309	..	..
116	Ottankadu Ukkadai	525.84	631	655	2,994	1,520	1,474	168	183	..	..
117	Naduvikkurichchi	75.24	100	100	446	216	230	50	55	..	..
118	Kattayanadu	82.83		Uninhabited.							
119	Pukkarambai	493.70	471	480	2,254	1,131	1,123	9	12	..	..
120	Pallathur	644.08	399	399	1,822	912	910	175	168	..	
121	Chinna Avadayar Kovil	587.68	64	64	245	115	130	3	3	..	
122	Mahilankottai	383.67	366	384	1,719	864	855	96	79	..	..
123	Chatramthokkalikadu	42.44	42	48	193	99	94	9	9	..	..
124	Thokkalikadu	309.70	285	315	1,337	665	672	62	55	..	..
125	Pudukkottai Ullur	541.14	576	579	2,373	1,217	1,156	129	101	9	7
126 a/b	Adirampatnam	548.09	333	334	1,446	746	700	81	69	..	..
127	Palanjur	1,476.18	483	484	2,063	1,041	1,022	85	78	..	..
128 a/b	Tamarankottai	782.10	885	912	4,211	2,092	2,119	204	196	..	..
128 b/b	Tamarankottai	1,526.19	1,339	1,342	5,960	2,994	2,966	282	241	4	4
128	Total	2,308.29	2,224	2,254	10,171	5,086	5,085	486	437	4	4
129	Parakkalakottai	437.97	270	270	1,172	574	598	104	98	..	..
130	Krishnapuram	243.39	146	146	603	321	282	52	52	..	.
131	Tambikkinallavankottai (Mellakadu)	653.61	595	598	2,799	1,397	1,402	32	38	..	..
132 a/b	Thambikkinallavankottai Maravakkadu. ..	2,120.84	442	459	1,988	1,029	959	30	23	.	..
132 b/b	Tambikkinallavankottai Maravakadu.	410.28	187	187	792	398	394	93	89	..	..
132	Total	2,531.12	629	646	2,780	1,427	1,353	123	112	.	.
133	Sundiram	200.49	89	89	368	184	184	76	78	5	5
134	Tambikkinallavankottai (Vadaikadu).	1,293.02	955	856	3,654	1,842	1,812	217	236	23	24
135	Pudukkottagam	617.12	54	54	224	121	103	116	100	..	..
136	Saundaranayakipuram	258.83	264	264	1,116	556	560	4	7	.	.
137	Narasingapuram	60.92	294	294	1,316	646	670	96	89	6	6
138 a/b	Eripurakarai	715.83	392	392	1,839	956	883	374	388	..	..
139	Rajamadam	625.08	506	513	2,430	1,330	1,100	85	41	.	.
140	Marudangavayal	222.88	100	100	411	205	206	..	..	..	.
141	Kollukkadu	504.80	286	286	1,446	697	749	121	111	..	.
142	Velivayal	175.41	83	86	392	198	194	24	27	..	..
143	Pudupatnam	242.08	217	217	1,173	590	583	26	21	.	..
144	Andikadu	366.59	330	330	1,512	769	743	167	159	..	..
145	Ettivayal	227.06	191	191	835	385	450	22	30	..	..
146	Udayamudaiyan	104.51	96	96	393	191	202	36	39	..	..
147	Aladikadu	116.46	124	124	538	265	273	..	..	..	..
148	Alagiyanayakipuram	159.19	101	101	462	233	229	2	3	..	..
149	Eralivayal	101.66	70	70	300	160	140	50	56	..	..
150 a/b	Karisaivayal	201.23	234	234	1,210	605	605	..	..	..	..
150 b/b	Karisaivayal	20.65	77	78	365	190	175	..	..	..	..
150	Total	221.88	311	312	1,575	795	80	..	.	..	.
151	Thandamarakkadu	78.34	32	32	132	63	69	..	..	..	..
152	Palliodaivayal	286.00	102	102	383	188	195	35	27	..	..
153	Pudirivayal	107.10	18	18	74	31	43	2	4	..	..
154	Rendampulikkadu	200.04	205	205	930	471	459	57	57	..	..
155	Alamadikkadu	162.49	116	116	451	230	221	7	5	..	..
156	Maravanvayal	122.33	24	24	80	40	40	4	4	..	..
157	Kallivayal	115.54	36	41	168	93	75	51	49	..	..
158	Sarabendrarayanpatnam	207.34	767	779	4,232	2,337	1,895	135	116	..	..
	TALUK RURAL TOTAL ..	**68,679.00**	**50,963**	**51,634**	**239,944**	**120,522**	**119,922**	**15,586**	**15,479**	**78**	**77**

15. PATTUKKOTTAI TALUK

Locality Code Number	Name of Village	Literates.		Main Workers. Total Main Workers (I-IX)		Cultivators (I)		Agricultural Labourers. (II)		Household Industry-Manufacturing, Processing, Servicing and Repairs. [V(a)]	
		Males	Females	Males	Females	Males	Females	Males	Females	Males	Females
(1)	(2)	(13)	(14)	(15)	(16)	(17)	(18)	(19)	(20)	(21)	(22)
85	Nayinankulam	95	34	89	45	31	12	44	33	..	..
86	Mulalcheri	665	369	590	368	176	38	320	316	1	2
87	Anaikadu	830	625	758	461	317	104	347	304	23	8
88	Ponnavarayankothi	325	197	300	20	172	1	69	15	..	..
89	Ponnavarayan Kottai Ukkadai	182	88	159	30	60	5	54	25	..	..
90	Vendakottai	350	193	467	369	196	144	227	222	30	..
91	Kasangadu	904	579	867	337	440	148	327	158	19	2
92	Raghunathapuram	87	52	75	39	27	7	36	29	..	..
93	Vattakudi Ukkadai	37	28	52	..	7	..	44	..	..	..
94 a/b	Vattakudi	348	285	366	38	168	25	184	11	5	2
94 b/b	Vattakudi	273	145	226	120	75	11	135	107	2	..
94	Total	621	430	592	158	243	36	319	118	7	2
95	Athivetti	1,141	560	1,420	317	797	28	521	274	3	1
96	Ponnankundu	7	2	48	40	13	6	35	34	..	..
97	Elangadu	339	166	323	112	159	15	137	85	5	2
98	Parasuramanendal			Uninhabited.							
99	Karappankadu	134	75	163	82	95	19	50	62	..	..
100	Siramelkudi	174	94	262	159	82	8	136	145	11	2
101	Raghurada Samudram	85	37	97	58	42	6	48	51	..	..
102	Palayanagaram	165	87	140	113	49	19	71	91	..	..
103	Kalyana Odai	201	128	179	33	105	5	58	23	..	..
104	Palaverikadu	318	103	410	351	144	36	246	314	5	..
105	Mannankadu	635	318	699	407	229	107	401	293	7	..
106	Thavarankurichi	1,133	531	1,360	267	570	10	557	235	41	8
107	Pallikondan	464	168	571	550	333	252	196	263	18	21
108 a/b	Sendakottai	321	117	395	217	302	166	41	49	3	..
108 b/b	Sendakottai	270	156	333	197	242	122	52	61	3	3
108	Total	591	273	728	414	544	288	93	110	6	3
109	Chokkanathapuram	555	300	579	322	313	19	210	299	5	2
110	Pavanam	369	112	438	362	111	70	316	290	..	..
111	Kattaiyankadu Ukkadai	197	99	296	239	138	102	141	136	3	..
112	Madampattavur	86	45	129	119	81	82	43	35	..	..
113	Ottankadu	639	327	595	88	352	18	164	63	8	2
114	Tiruchchitrambalam	1,563	761	1,464	245	765	47	351	178	7	..
115	Kalatthur	1,721	863	1,735	675	937	165	559	494	14	1
116	Ottankadu Ukkadai	810	377	911	283	454	21	235	244	16	4
117	Naduvikkurichchi	129	72	130	30	63	2	42	28	4	..
118	Kattayankadu			Uninhabited.							
119	Pukkarambai	458	160	636	329	256	18	331	307	13	2
120	Pallathur	549	258	539	298	269	81	172	199	12	2
121	Chinna Avadayarkovil	64	26	70	82	57	13	11	69	..	..
122	Mahilankottai	497	223	502	296	194	21	261	267	11	6
123	Chatramthokkalikadu	55	20	63	44	9	7	25	33	13	4
124	Tokkalikkadu	386	147	397	153	227	109	121	40	9	1
125	Pudukkottai Ullur	766	329	696	312	262	79	356	210	11	3
126 a/b	Adirampatnam	417	128	417	236	81	3	277	232	3	..
127	Palanjur	567	281	582	71	270	13	235	53	..	..
128 a/b	Tamarankottai	1,439	787	1,101	239	501	17	426	206	29	3
128 b/b	Tamarankottai	1,682	742	1,668	803	418	81	934	696	10	..
128	Total	3,121	1,529	2,769	1,042	919	98	1,360	902	39	3
129	Parakkalakottai	337	196	345	1	166	..	141	1	..	..
130	Krishnapuram	132	39	182	107	44	14	118	93	..	..
131	Tambikkinallavankottai (Mellakadu)	890	524	817	229	237	1	362	200	33	6
132 a/b	Thambikkinallavankottai Maravakkadu.	749	392	658	329	331	15	244	294	8	5
132 b/b	Tambikki Nallavankottai Maravakadu.	222	125	231	75	141	24	63	50	3	..
132	Total	971	517	889	404	272	39	307	344	11	5
133	Sundiram	72	25	114	85	12	2	90	80	..	..
134	Tambikkinnallavankottai (Vadaikadu.)	1,196	585	1,113	430	397	53	452	336	33	3
135	Pudukkottagam	38	3	73	65	1	..	66	63	..	..
136	Saundaranayakipuram	292	135	322	239	60	6	175	209	..	..
137	Narasingapuram	302	77	380	287	39	22	235	245	..	..
138 a/b	Eripurakarai	469	189	525	164	152	41	208	108	11	..
139	Rajamadam	653	215	700	37	142	2	82	25	3	1
140	Marudangavayal	91	36	124	51	107	6	11	44	..	..
141	Kollukkadu	401	169	393	33	178	1	93	6	6	19
142	Velivayal	35	8	98	5	32	3	60	1	..	..
143	Pudupatram	319	97	317	54	103	1	70	47	..	1
144	Andikadu	475	229	449	224	170	44	159	165	1	1
145	Ettivayal	212	120	245	80	105	7	99	70	2	..
146	Udayamudaiyan	70	59	119	71	22	..	85	65	1	1
147	Aladikadu	132	63	172	155	47	29	118	121	..	..
148	Alagiyanayagipuram	134	78	134	27	55	5	57	21	1	..
149	Eralivayal	83	37	93	51	30	3	42	44	..	..
150 a/b	Karisivayal	356	183	299	42	131	5	134	37	1	..
150 b/b	Karisaivayal	140	26	121	9	12	..	13	6	..	..
150	Total	496	20	20	51	143	5	147	43	11	..
151	Thandamarakkadu	25	13	41	40	30	..	10	39	..	..
152	Palliodaivayal	107	40	127	113	62	5	59	107	..	..
153	Pudirivayal	21	9	21	23	14	3	6	20	..	..
154	Rendampulikkadu	270	121	290	165	104	12	135	150	1	1
155	Alamadikkadu	132	48	138	90	60	19	43	61	4	4
156	Maravanvayal	17	9	21	14	12	4	8	9	..	..
157	Kallivayal	39	6	63	25	10	1	25	21	9	..
158	Sarabendrarayanpatnam	1,306	433	1,456	87	187	11	111	56	17	..
	TALUK RURAL TOTAL	65,614	32,608	69,840	28,506	30,784	6,168	26,990	20,956	954	280

VILLAGE PRIMARY CENSUS ABSTRACT

15. PATTUKKOTTAI TALUK

Location Code Number.	Name of Village.	Main Workers — Other Workers (III, IV, V(b) and VI to IX) — Males	Main Workers — Other Workers (III, IV, V(b) and VI to IX) — Females	Marginal Workers — Males	Marginal Workers — Females	Non-Workers — Males	Non-Workers — Females
(1)	(2)	(23)	(24)	(25)	(26)	(27)	(28)
58	Nayinankulam	14	..	9	10	64	106
86	Mudalcheri	93	12	14	11	446	598
87	Anaikadu	71	45	11	125	586	737
88	Ponnavarayankottai	59	4	3	17	241	464
89	Ponnavarayankottai Uakkdai ..	45	..	2	33	98	204
90	Vendakottai	14	1	..	..	299	418
91	Kasangadu	81	29	8	5	624	1308
92	Raghunathapuram	12	3	3	1	53	90
93	Vattakudi Ukkadai	1	..	..	..	14	76
94a/b	Vattakudi	9	..	..	77	281	518
94b/b	Vattakudi	14	2	13	12	251	333
94	Total	23	2	13	89	532	921
95	Athivetti	99	14	5	3	653	2131
96	Ponnankundu	..	..	..	..	22	41
97	Elangadu	22	10	35	43	251	468
98	Parasurama Nendal			Uninhabited.			
99	Karappankadu	18	1	3	24	98	197
100	Siramelkadu	33	4	..	..	166	253
101	Raghuradasamudram	7	1	..	7	52	91
102	Palayanagaram	20	3	.	3	110	152
103	Kalyana Odai	16	5	14	145	133	130
104	Palaverikadu	15	1	4	3	229	301
105	Mannankadu	62	5	23	127	506	758
106	Thuvarankurichi	192	14	...	171	836	1,694
107	Pallikondan	24	14	..	18	386	317
108 a/b	Sendakottai	49	2	2	5	255	416
108 b/b	Sendakottai	36	11	1	76	209	296
108	Total	85	13	3	81	464	707
109	Chokkanathapuram	51	2	..	...	426	656
110	Puvanam	11	2	1	..	225	222
111	Kattaiyankadu Ukkadai	14	1	..	..	216	292
112	Madampattavur	5	2	..	..	81	79
113	Ottankadu	71	5	3	1	473	905
114	Tiruchchitrambalam	341	20	1	9	1,129	2,241
115	Kalatthur	225	15	13	20	1,218	2,274
116	Ottankan Ukkadai	206	14	1	..	608	1,191
117	Naduvikkuruchchi	21	..	..	..	86	200
118	Kattayankadu			Uninhabited			
119	Pukkarambai	36	2	15	50	480	744
120	Pallathur	86	16	..	98	373	514
121	Chinna Avadayar Kovil	2	..	..	..	45	48
122	Mahilankottai	36	2	..	1	362	558
123	Chatramthokkalikadu	16	..	1	..	35	50
124	Tokkalikkadu	40	3	..	..	268	519
125	Pudukkottai Ullur	67	20	4	10	517	834
126 a/b	Adirampattinam	56	1	..	25	329	439
127	Palanjur	77	5	23	322	436	629
128 a/b	Tamarankottai . ..	145	13	60	75	931	1,805
128 b/b	Tamarankottai	306	26	9	90	1,317	2,073
128	Total	451	39	69	165	2,248	3,878
129	Parakkalakottai	38	..	..	118	229	479
130	Krishnapuram	20	..	..	..	139	175
131	Tambikkinallavankottai (Mellakadu) ..	185	22	..	8	580	1,165
132 a/b	Thambikkinallavankottai Maravakkadu ..	275	15	2	23	369	607
132 b/b	Tambikkinallavankottai Maravakadu ..	24	1	..	..	167	319
132	Total	299	16	2	23	536	926
133	Sundiram	12	3	..	..	70	99
134	Tanbikkinallavankottai Vadakadu ..	231	38	7	22	722	1,360
135	Pudukkottagam	6	2	..	..	48	38
136	Sundaranayagipuram	87	24	..	3	234	318
137	Narasingapuram	106	20	3	1	263	382
138 a/b	Eripurakarai	154	15	7	58	324	661
139	Rajamadham	473	9	..	..	630	1,063
140	Marudangavayal	6	1	..	..	81	155
141	Kollukkadu	116	7	33	345	271	371
142	Velivayal	6	1	5	1	95	188
143	Pudupatnam	144	5	4	24	269	505
144	Andikadu	119	14	2	12	318	507
145	Ettivayal	39	3	4	118	136	252
146	Udayamudaiyan	11	5	..	4	72	127
147	Aladikadu	7	5	..	6	93	112
148	Alagianayakipuram	21	1	..	65	99	137
149	Eralivayal	21	4	..	..	67	89
150 a/b	Karisaivayal	33	..	..	18	306	545
150 b/b	Karisaivayal	96	3	..	2	69	164
150	Total	129	3	..	20	375	709
151	Thandamarakkadu	1	1	..	..	22	29
152	Palliodaivayal	6	1	..	..	61	82
153	Pudirivayal	1	..	..	..	10	20
154	Rendampulikkadu	50	2	1	2	180	292
155	Alamadikkadu	31	6	..	..	92	131
156	Maravanvayal	1	1	..	..	19	26
157	Kallivayal	19	3	..	13	30	37
158	Sarabendrarayanpatnam	1,141	20	6	39	875	1,769
	TALUK RURAL TOTAL ..	**11,112**	**1,102**	**555**	**4,677**	**50,127**	**86,239**

L.C. No.	
126 b/b	Atiramapattinam is included in Atirampattinam (P).
138 b/b	Eripurakarai is included in Atirampattinam (P).
	V. No. 28 Pattukkottai (entire) is included in Pattukkottai (M).
	V. No. 81 Rangojappathottam (entire) is included in Pattukkottai (M).
	V. No. 204 Maharaja Samudram is included in Pattukkottai (M).
	V. No. 205 Neediyambalpuram is included in Pattukkottai (M).
	V. No. 206 Kailasanathapuram is included in Pattukkottai (M).
	V. No. 207 Pappavelipalayakottai is included in Pattukkottai (M)

ANNEXE

STATEMENT SHOWING THE REVENUE VILLAGES AND THEIR CONSTITUENT PANCHAYATS.

15. PATTUKKOTTAI TALUK.

L.C. Number.	*Name of Village.*	*Name of Panchayat in which included with alphabetical indications where there are other Segment(s).*	*Cross reference for the other segment(s) of Panchayat.*
(1)	(2)	(3)	(4)
1	Nammeli	Nammeli	..
2	Kilakurichchi	Kilakurichchi	..
3	Avikottai	Avikottai	..
4	Bavajikottai	Bavajikottai	..
5	Balojireguramasamudram	Kaniyakurichchi b/c	7 for a/c 6 for c/c
6	Kalichankottai	Kaniyakurichchi c/c	7 for a/c 5 for b/c
7	Kaniyakurichchi	Kaniyakurichchi a/c	5 for b/c 6 for c/c
8	Olayakkunnam	Olayakkunnam	..
9	Mohur	Mohur	..
10	Andami	Andami	..
11	Karuppur	Karuppur	..
12	Pulavanji	Palavanji	..
13	Mahadevapuram	Alathur b/d	15 for a/d 14 for c/d 16 for d/d
14	Musiri	Alathur c/d	15 for a/d 13 for b/d 16 for d/d
15	Alathur	Alathur a/d	13 for b/d 14 for c/d 16 for d/d
16	Vadugankuthagai	Alathur d/d	15 for a/d 13 for b/d 14 for c/d
17	Sembalur	Sembalur a/b	18 for b/b
18	Ettupulikadu	Sembalur b/b	17 for a/b
19	Karambiyam	Karambiyam	..
20	Veppankadu Ukkadai	Veppankadu b/b	21 for a/b
21	Veppankadu	Veppankadu a/b	20 for b/b
22	Nambivayal	Mambivayal	..
23	Kollukkadu	Padirankkottai Vadapathi b/b	27 for a/b
24	Anandagopalapuram	Padirankottai	26 for a/c
	Vadapathi	Thenpathi b/c	25 for c/c
25	Anandagopalapuram	Padirankottai	26 for a/c
	Thenpathi	Thenpathi c/c	24 for b/c
26	Padirankottai	Padirankottai	24 for b/c
	Thenpathi	Thenpathi a/c	25 for c/c
27	Padirankottai	Padirankottai	23 for b/b
	Vadapathi	Vadapathi a/b	
28	Adambai	Enadi	..
29	Enadi	Adambai	..
30	Palamuthi	Palamuthi	..
31	Aladikkumulai	Aladikkumulai a/b	32 for b/b
32	Sukkirampatti	Aladikkumulai b/b	31 for a/b
33	Virakkurichi	Virakkurichi	..
34 a/b	Sendankadu	Sendankadu	..
34 b/b	Sendankadu	Tittakudi b/b	35 for a/b
35	Tittakudi	Tittakudi a/b	34 b/b for b/b
36	Talikkottai	Talikkottai	..
37	Alampallam	Alampallam	..
38	Veppankulam	Veppankulam	..
39 a/c	Madukkur	Madukkur North	..
39 b/c	Madukkur	Madukkur South a/b	40 for b/b

ANNEXE

STATEMENT SHOWING THE REVENUE VILLAGES AND THEIR CONSTITUENT PANCHAYATS.

15. PATTUKKOTTAI TALUK

L.C. Number.	Name of Village.	Name of Panchayat in which included with alphabetical indications where there are other Segment(s).	Cross reference for the other segment(s) of Panchayat.
(1)	(2)	(3)	(4)
39 c/c	Madukkur	Sirankudi	39 b/c for a/b
40	Ramambalpuram	Madukkur South b/b	42 for a/b
41	Gopalasamudram	Periyakottai b/b	41 for b/b
42	Periyakottai	Periyakottai a/b	..
43	Chokkanavur	Chokkanavur	..
44	Puliyakkudi	Puliyakkudi	..
45	Kadandankudi	Kadandankudi	..
46	Madurabashinipuram	Madurabashinipuram	..
47	Vikramam	Vikramam a/b	48 for b/b
48	Vadiakadu	Vikramam b/b	47 for a/b
49	Moothakurichchi	Moothakurichchi	..
50	Nattuchchala	Nattuchchlai	..
51	Athikottai	Athikottai	..
52	Surappallam	Surappallam	..
53	Sandankadu	Sandankadu	..
54	Naduvikkottai	Naduvikkottai	..
55	Koyavoor	Koyavoor a/b	56 for b/b
56	Saundaranayakipuram	Koyavoor b/b	55 for a/b
57	Puvalur	Puvalur a/c	70 for b/c 71 for c/c
58	Valutalaivattam	Vattattikkottai c/c	59 for a/c 60 for b/c
59	Vattattikottai Kollakadu	Vattattikottai a/c	60 for b/c 58 for c/c
60	Vattattikottai Ukkadai Bimapura	Vattattikottai b/c	59 for a/c 58 for c/c
61	Edayathi	Edayathi	..
62	Suryanarayanapuram	Siruvavidudi Vadapathi b/b	63 for a/b
63	Siruvavidudi Vadapathi	Siruvavidudi Vadapathi a/b	62 for b/b
64	Krishnapuram	Siruvavidudi South b/b	65 for a/b
65	Siruvavidudi Thenpathi	Siruvavidudi South a/b	64 for b/b
66	Madathikadu	Madathikadu	..
67	Turavikkadu	Turavikkadu	..
68	Punavasal	Punavasal	..
69	Kurichi	Kurichi	..
70	Neivaviduthi	Poovalur b/c	57 for a/c, 71 for c/c
71	Ananteeswarapuram	Poovalur c/c	57 for a/c 70 for b/c
72	Alivalam	Alivalam	..
73	Kondikulam	Kondikulam a/c	75 for b/c 82 for c/c
74	Manavayal	Palathali b/d	78 for a/d 80 for c/d 79 for d/d
75	Tuvaramadai	Kondikulam b/c	73 for a/c 82 for c/c
76	Kalugapulikkadu	Kalugapulikkadu a/b	77 for b/b
77	Pillakuli	Kalugapulikkadu b/b	76 for a/b
78	Palattali	Palattali a/d	74 for b/d 80 for c/d 79 for d/d
79	Envanivayal	Palathali d/d	78 for a/d 74 for b/d 80 for c/d

ANNEXE

STATEMENT SHOWING THE REVENUE VILLAGES AND THEIR CONSTITUENT PANCHAYATS.

15. PATTUKKOTTAI TALUK

L.C. Number.	Name of Village.	Name of Panchayat in which included with alphabetical indications where there are other Segment(s).	Cross reference for the other segment(s) of Panchayat.
(1)	(2)	(3)	(4)
80	Eduthanivayal	Palathali c/d	78 for a/d 74 for b/d 79 for d/d
81	Pannaivayal	Pannaivayal a/b	83 forb/b
82	Paingattuvayal	Kondikulam c/c	73 for b/c 75 for a/c
83	Koothadivayal	Pannaivayal b/b	81 for a/b
84	Kargavayal	Kargavayal	..
85	Nainankulam	Mudalcheri b/b	86 for a/b
86	Mudalcheri	Mudalcheri a/b	85 for b/b
87	Anaikadu	Anaikadu	..
88	Ponnavarayankottai	Ponnavarayankottai a/b	89 for b/b
89	Ponnavarayankottai Ukkadai	Ponnavarayankottai b/b	88 for a/b
90	Vendakottai	Vendakottai	..
91	Kasangadu	Kasangadu	..
92	Reghunathapuram	Vattakudi Ukkadai b/c	93 for a/c 94 b/b for c/c
93	Vattakudi Ukkadai	Vattakudi Ukkadai a/c	92 for b/c 94 b/b for c/c
94 a/b	Vattakudi	Vattakudi	..
94 b/b	Vattakudi	Vattakudi Ukkadai c/c	93 for a/c 92 for b/c
95	Athivetti	Athivetti	..
96	Ponnankundu	Elangadu b/b	97 for a/b
97	Elangadu	Elangadu a/b	96 for b/b
98	Parasuramanendal	Karappankadu b/b	99 for a/b
99	Karappankadu	Karappankadu a/b	98 for b/b
100	Siramelkudi	Siramelkudi a/c	101 for b/c 102 for c/c
101	Reghuramasamudram	Siramelkudi b/c	100 for a/c 102 for c/c
102	Palayanagaram	Siramelkudi c/c	100 for a/c 101 for b/c
103	Kalyana Odai	Kalyana Odai	..
104	Palaverikadu	Palaverikadu	..
105	Mannankadu	Mannankadu	..
106	Thuvarankurichi	Thuvarankurichi	..
107	Pallikondan	Pallikondan	..
108 a/b	Sendakottai	Sendakottai	..
108 b/b	Sendakottai	Maliakadu	..
109	Chokkanathapuram	Chokkanathapuram	..
110	Puvanam	Puvanam	..
111	Kattaiyankadu Ukkadai	Kattaiyankadu Ukkadai a/b	117 for b/b
112	Madampattavur	Uttankadu b/d	113 for a/d 116 for c/d 118 for d/d
113	Ottankadu	Ottankadu a/d	112 for b/d 116 for c/d 118 for d/d
114	Tiruchchitrambalam	Tiruchchitrambalam	..
115	Kalatthur	Kalatthur	..
116	Ottankadu Ukkadai	Ottankadu c/d	113 for a/d 112 for b/d 118 for d/d
117	Naduvikkurichchi	Kattaiyankad Ukkadai b/b	111 for a/b

ANNEXE

STATEMENT SHOWING THE REVENUE VILLAGES AND THEIR CONSTITUENT PANCHAYATS.

15. PATTUKKOTTAI TALUK

L.C. Number.	*Name of Village.*	*Name of Panchayat in which included with alphabetical indications where there are other Segment(s).*	*Cross reference for the other segment(s) of Panchayat.*
(1)	(2)	(3)	(4)
118	Kattayankadu	Ottankadu d/d	113 for a/d 112 for b/d 116 for c/d
119	Pukkarambai	Pukkarambai	..
120	Pallathur	Pallathur a/b	147 for b/b
121	Chinna Avudayarkovil ..	Mahilankottai b/c	122 for a/c 123 for c/c
122	Mahilankottai	Mahilankottai a/c	121 for b/c 123 for c/c
123	Chatram Thokkalikadu ..	Mahilankkottai c/c	122 for a/c 121 for b/c
124	Tokkalikadu	Tokkalikadu	..
125	Pudukkottai Ullur	Pudukkottai Ullur	..
126 a/b	Adirampatnam	Malavenikadu	..
127	Palanjur	Palanjur	..
128 a/b	Tamarankkottai	Tamarankkottai North ..	..
128 b/b	Tamarankkottai	Tamarankkottai South ..	..
129	Parakkalakottai	Parakkalakottai a/b	130 for b/b
130	Krishnapuram	Parakkalakkottai b/b	129 for a/b
131	Tambikkinallavankottai mellakkadu	Tambikkinallavankottai mellakkadu	..
132 a/b	Tambikkinallavankottai maravakkadu	Tambikkinallavankottai maravakkadu ..	..
132 b/b	Tambikkinallavankottai malavankadu ..	Othiadikkadu	..
133	Sundiram	Tambikkinallavankottai Vadakadu b/c	134 for a/c 135 for c/c
134	Tambikkinallavankottai vadakadu	Tambikkinallavankottai vadakadu a/c	133 for b/c 135 for c/c
135	Pudukkottagam	Tambikkinallavankottai vadakadu c/c	134 for a/c 133 for b/c
136	Saundaranayakipuram.. ..	Saundaranayakipuram ..	..
137	Narasingapuram	Narasingapuram	..
138 a/b	Eripurakarai	Eripurakarai	..
139	Rajamadam	Rajamadam	..
140	Marudangavayal	Andikkadu b/d	144 for a/d 145 for c/d 146 for d/d
141	Kollukkadu	Kollukkadu	..
142	Velivayal	Pudupatnam b/b	143 for a/b
143	Pudupatnam	Pudupatnam a/b	142 for b/b
144	Andikadu	Andikadu a/d	140 for b/d 145 for c/d 146 for d/d
145	Ettivayal	Andikadu c/d	144 for a/d 140 for b/d 146 for d/d
146	Udayamudaiyam	Andikadu d/d	144 for a/d 140 for b/d 145 for c/d
147	Aladikadu	Pallathur b/b	120 for a/b
148	Alagianayakipuram	Alagianayakipuram a/c ..	149 for b/c 150 a/b for c/c
149	Eralivayal	Alagianayakipuram b/c ..	148 for a/c 150 a/b for c/c
150 a/b	Karisaivayal	Alagianayakipuram c/c ..	148 for a/c 149 for b/c

ANNEXE

STATEMENT SHOWING THE REVENUE VILLAGES AND THEIR CONSTITUENT PANCHAYATS.

15. PATTUKKOTTAI TALUK.

L.C. Number.	*Name of Villages.*	*Name of Panchayat in which included with alphabetical indications where there are other Segment(s).*	*Cross reference for the other segment(s) of Panchayat.*
(1)	(2)	(3)	(4)
150 b/b	Karisaivayal	Sarabendrarayanpatnam b/c	157 for c/c
151	Thandamarakkadu	Nadiyam Panchayat of Peravurani Taluk b/b ..	158 for a/c L. C. No. 35 of Peravurani Taluk for a/b
152	Palliodai vayal	Rendampulikkadu b/e	154 for a/e 153 for c/e 155 for d/e 156 for e/e
153	Pudirivayal	Rendampulikkadu c/e	154 for a/e 152 for b/e 155 for d/e 156 for e/e
154	Rendampulikkadu	Rendampulikkadu a/e	152 for b/e 153 for c/e 155 for d/e 156 for e/e
155	Alamabadikkadu	Rendampulikkadu d/e ..	154 for a/e 152 for b/e 153 for c/e 156 for e/e
156	Maravanvayal	Rendampulikkadu e/e	154 for a/e 152 for b/e 153 for c/e 155 for d/e
157	Kallivayal	Sarabendrarayanpatnam c/c ..	158 for a/c 150 b/b for b/c
158	Sarabendrarayanpatnam ..	Sarabendrarayanpatnam a/c ..	150 b/b for b/c 157 for c/c

URBAN PRIMARY CENSUS ABSTRACT.

15. PATTUKKOTTAI TALUK

Location Code Number.	Name of Town/Ward.	Area of Town/Ward in km².	Number of Occupied Residential Houses.	Number of Households.	Total Population (including institutional and Houseless population). Persons.	Males.	Females.	Scheduled Castes. Males.	Females.	Scheduled Tribes. Males.	Feamles.
(1)	(2)	(3)	(4)	(5)	(6)	(7)	(8)	(9)	(10)	(11)	(12)
XXXI	PATTUKKOTTAI (M)										
	Ward No. 1	..	504	527	2,442	1,212	1,230	30	36	3	3
	Ward No. 2	..	524	584	2,841	1,479	1,362	27	13	3	7
	Ward No 3	..	1,046	1,087	5,197	2,671	2,526	418	390	..	
	Ward No. 4	..	675	735	3,544	1,781	1,763	50	46	9	4
	Ward No. 5	..	584	618	3,244	1,696	1,547	90	9	..	..
	Ward No. 6	..	459	465	2,292	1,159	1,133	..	..	..	..
	Ward No. 7	..	711	712	3,454	1,732	1,722	51	41	..	..
	Ward No. 8	..	250	269	1,340	671	669	1	1	..	..
	Ward No. 9	..	998	1,000	4,765	2,467	2,298	151	109	..	..
	Ward No. 10	..	448	455	2,261	1,157	1,104	12	16	..	..
	Ward No. 11	..	662	675	3,530	1,795	1,735	266	242	95	113
	Ward No. 12	..	473	475	2,758	1,488	1,270	164	20	..	..
	Ward No. 13	..	707	707	3,407	1,756	1,651	30	27	3	2
	Ward No. 14	..	406	408	2,139	1,083	1,056	..	..	..	
	Ward No. 15	..	245	246	1,340	663	677	..	..	..	..
	Ward No. 16	..	258	292	1,471	723	748	1	55	..	..
	Ward No. 17	..	280	280	1,421	734	687	..	..	..	..
	Ward No. 18	..	399	399	2,038	1,052	986	5	5	..	..
	Town Total	21.17	9,629	9,934	49,484	25,320	24,164	1,296	1,010	113	129
XXXII	ATIRAMPATTINAM (P)										
	Ward No. 1	..	230	238	1,234	524	710	125	114	..	..
	Ward No. 2	..	212	266	1,303	594	709	1	2	..	..
	Ward No. 3	..	325	341	1,591	796	795	101	89	..	..
	Ward No. 4	..	395	405	1,836	926	910	26	41	..	..
	Ward No. 5	..	368	412	1,878	911	967	..	2	..	..
	Ward No. 6	..	329	361	1,750	840	910	..	..	..	..
	Ward No. 7	..	284	298	1,340	519	821	..	..	..	..
	Ward No. 8	..	568	577	3,164	1,487	1,677	130	163	..	..
	Ward No. 9	..	228	250	1,448	668	780	..	..	..	..
	Ward No. 10	..	261	262	1,564	744	820	45	51	..	..
	Ward No. 11	..	214	226	1,310	597	713	..	..	..	..
	Ward No. 12	..	198	233	1,479	669	810	..	..	..	..
	Ward No. 13	..	195	233	1,282	562	720	2	..	..	..
	TOWN TOTAL	5.69	3,807	4,102	21,179	9,837	11,342	430	462	..	..
	TALUK URBAN TOTAL	**26.86**	**13,436**	**14,036**	**70,663**	**35,157**	**35,506**	**1,726**	**1,472**	**113**	**129**

Location Code Number.	Name of Town/Ward.	Literates Males	Females	Main Workers: Total Main Workers. (I-IX) Males	Females	Cultivators (I) Males	Females	Agricultural Labourers. (II) Males	Females	Household Industry—Manufacturing, Processing, Servicing and Repairs [V(a)] Males	Females
(1)	(2)	(13)	(14)	(15)	(16)	(17)	(18)	(19)	(20)	(21)	(22)
XXXI.	PATTUKKOTTAI (M)										
	Ward No. 1	625	295	674	307	87	54	291	218	5	..
	Ward No. 2	920	501	836	194	130	21	226	138	25	8
	Ward No. 3	1,729	999	1,453	307	178	27	273	192	15	5
	Ward No. 4	1,363	972	908	92	12	1	11	11	19	14
	Ward No. 5	1,288	873	794	76	24	1	13	19	5	9
	Ward No. 6	950	734	588	55	18	1	18	3	5	..
	Ward No. 7	1,143	800	900	137	146	2	246	77	10	2
	Ward No. 8	582	511	327	40	16	..	5	..	..	4
	Ward No. 9	1,683	1,093	1,261	324	68	14	331	223	7	3
	Ward No. 10	931	753	564	93	48	6	26	17	18	2
	Ward No. 11	1,169	771	880	172	22	..	41	14	16	10
	Ward No. 12	1,257	869	584	76	13	..	..	1	24	9
	Ward No. 13	1,145	669	930	64	31	..	22	3	60	18
	Ward No. 14	802	547	543	32	24	9	13	4	10	10
	Ward No. 15	583	501	319	19	35	1	1	..	..	2
	Ward No. 16	637	575	389	56	12	..	2	6	6	3
	Ward No. 17	621	456	358	7	25	..	4	..	1	..
	Ward No. 18	848	621	555	29	16	..	8	..	7	6
	TOWN TOTAL	18,276	12,540	12,863	2,080	905	137	1,531	926	233	105
XXXII	ATIRAMPATTINAM (P)										
	Ward No. 1	349	338	152	22	19	1	31	18	..	..
	Ward No. 2	427	415	226	22	29	..	3	..	..	..
	Ward No. 3	527	338	395	104	30	..	71	56	2	
	Ward No. 4	625	401	462	54	2	..	25	3	41	2
	Ward No. 5	373	184	445	123	11	3	7	..	4	1
	Ward No. 6	475	249	395	26	3	1	2	..	..	..
	Ward No. 7	328	236	126	10	27	3	8	..	..	..
	Ward No. 8	1,054	703	544	57	18	..	7	3	1	1
	Ward No. 9	451	205	254	25	32	8	6	1	..	2
	Ward No. 10	532	236	331	39	71	2	62	33	..	..
	Ward No. 11	421	276	192	6	18	2	6	..	1	2
	Ward No. 12	478	408	208	3	40	..	..	..	..	..
	Ward No. 13	428	387	202	14	30	..	..	..	4	..
	TOWN TOTAL	6,468	4,376	3,932	505	330	20	228	114	53	11
	TALUK URBAN TOTAL	**24,744**	**16,916**	**16,795**	**2,585**	**1,235**	**157**	**1,759**	**1,040**	**286**	**116**

URBAN PRIMARY CENSUS ABSTRACT.

APPENDIX.

Total, Scheduled Caste and Scheduled Tribe Population-Urban Blockwise.

Location Code Number.	Name of Town/Ward/Urban Block.		Total Population.	Scheduled Castes.	Scheduled Tribes.
(1)	(2)		(3)	(4)	(5)
XXXI	PATTUKKOTTAI (M)				
	E. B. No.				
	Ward 1	1	1,017	50	6
		2	767	13	..
		3	658	3	..
	Total		2,442	66	6
	Ward 2	4	712	23	..
		5	707	..	10
		6	766	..	..
		7	656	17	..
	Total		2;841	40	10
	Ward 3	8	674	532	..
		9	777	3	..
		10	870	4	..
		11	695	7	..
		12	500	7	..
		13	846	235	..
		14	835	20	..
	Total		5,197	808	..
	Ward 4	15	860	3	..
		16	642	6	13
		17	720	4	..
		18	725	74	..
		19	597	9	..
	Total		3,544	96	13
	Ward 5	20	712	11	..
		21	582	2	..
		22	658	7	..
		23	637	..	..
		24	655	79	..
	Total		3,244	99	..
	Ward 6	25	673	..	..
		26	443	..	..
		27	597	..	..
		28	579	..	..
	Total		2,292	..	..
	Ward 7	29	657	5	..
		30	688	9	..
		31	670	..	..
		32	759	34	..
		33	680	44	..
	Total		3,454	92	..
	Ward 8	34	722	2	..
		35	618	..	..
	Total		1,340	2	..
	Ward 9	36	1,000	..	..
		37	817	12	..
		38	668	171	..
		39	698	..	..
		40	877	40	..
		41	705	37	..
	Total		4,765	260	..
	Ward 10	42	558	12	..
		43	575	6	..
		44	546	10	..
		45	582	..	..
	T		2,261	28	..

URBAN PRIMARY CENSUS ABSTRACT.

APPENDIX.

Total, Scheduled Caste and Scheduled Tribe Population—Urban Blockwise.

15. PATTUKKOTTAI TALUK.

Location Code Number.	Name of Town/Ward/Urban Block.		Total Population.	Scheduled Castes.	Scheduled Tribes.
(1)	(2)		(3)	(4)	(5)
XXXI ..	PATTUKKOTTAI (M)				
	E. B. No.				
	Ward 11	46	674	..	..
		47	567	53	..
		48	685	155	183
		49	859	240	25
		50	745	60	..
	Total		3,530	508	208
	Ward 12	51	637	22	..
		52	628	153	..
		53	814	6	
		54	679	3	..
	Total		2,758	184	..
	Ward 13	55	687	..	5
		56	661	53	..
		57	670	4	..
		58	760	..	..
		59	629	..	..
	Total		3,407	57	5
	Ward 14	60	830	..	..
		61	708	..	..
		62	601	..	..
	Total		2,139	..	..
	Ward 15	63	631	..	..
		64	709	..	..
	Total		1,340	..	..
	Ward 16	65	772	56	..
		66	669	..	..
	Total		1,471	56	..
	Ward 17	67	685	..	..
		68	736	..	..
	Total		1,421	..	..
	Ward 18	69	686	..	..
		70	657	1	..
		71	695	9	..
	Total		2,038	10	..
	TOWN TOTAL		49,484	2,306	242
XXXII ..	ATIRAMPATTINAM (P)				
	Ward 1	368	550	..	..
		369	684	239	..
	Total		1,234	239	..
	Ward 2	370	713	3	..
		371	590	..	..
	Total		1,303	3	..
	Ward 3	372	834	181	..
		373	757	9	..
	Total		1,591	190	..
	Ward 4	374	602	..	..
		375	601	14	..
		376	633	53	..
	Total		1,836	67	..
	Ward 5	377	585	..	..
		378	634	2	..
		379	659	..	..
	Total		1,878	2	..

URBAN PRIMARY CENSUS ABSTRACT.

APPENDIX.

Total, Scheduled Caste and Scheduled Tribe Population—Urban Block wise.

15. PATTUKKOTTAI TALUK.

Location Code Number	*Name of Town/Ward/ Urban Block.*		*Total Population.*	*Scheduled Castes*	*Scheduled Tribes.*
(1)	(2)		(3)	(4)	(5)
XXXII ..	ATIRAMPATTINAM (P)				
		E. B. No.			
	Ward 6	380	570	..	..
		381	577	..	..
		382	603	..	..
	Total	.. ..	1,750	..	—
	Ward 7	383	719	..	..
		384	621	..	..
	Total	.. ..	1,340	..	..
	Ward 8	385	812	293	..
		386 ..	62	..	..
		387	950	..	..
		388	740	..	..
	Total	.. ..	3,164	293	..
	Ward 9	389	765	..	..
		390	683	..	..
	Total	.. ..	1,448	..	..
	Ward 10	391	491	..	..
		392	697	..	..
		393	376	96	..
	Total	.. ..	1,564	96	..
	Ward 11	394	133	..	..
		395	672	..	..
		396	505	..	..
	Total	.. ..	1,310	..	..
	Ward 12	397	943	..	..
		398	536	..	..
	Total	.. ..	1,479	..	..
	Ward 13	399	611	..	..
		400	671	2	..
	Total	.. ..	1,282	2	..
	TOWN TOTAL	.. ..	21,179	892	..

16. PERAVURANI TALUK.

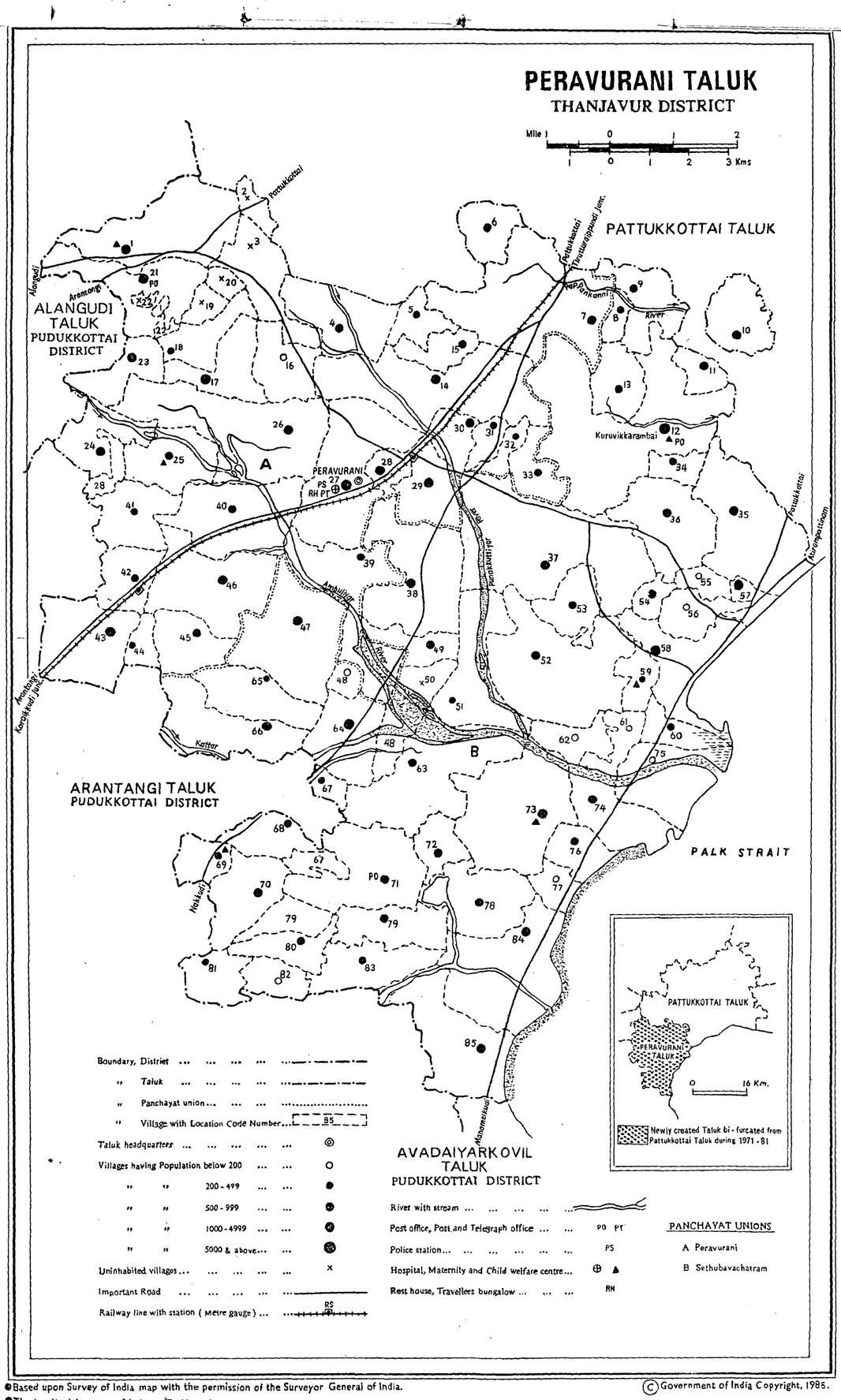

●Based upon Survey of India map with the permission of the Surveyor General of India.

●The territorial waters of India extend into the sea to a distance of twelve nautical miles measured from the appropriate base line.

© Government of India Copyright, 1985.

P.Z.P.C.S.O., Madras-5.

ALPHABETICAL LIST OF VILLAGES.

16. PERAVURANI TALUK

Serial Number.	*Name of Village.*	*L. C. Number.*
(1)	(2)	(3)
1	Adaikkathevan	74
2	Adhanur	39
3	Ammayandi	17
4	Andakottai	41
5	Arasalamkarambai	3
6	Ariakuttithevan	77
7	Athalur	30
8	Avadayanikkottai	81
9	Avanam	21
10	Chettivayal	2
11	Chinnarasalamkarambai	20
12	Chittathikadu	40
13	Enadhikarambai	23
14	Gangadharapuram	9
15	Kalagam	7
16	Kalanivasal	38
17	Kaivinivayal	53
18	Kalluranikkadu	6
19	Kalyanaramanathapuram	80
20	Karambakkadu	11
21	Kodivayal	59
22	Korattur	49
23	Korattur Ukkadai	50
24	Kottaikadu	8
25	Kulakkudi	68
26	Kuppathevan	85
27	Kuruvikarambai	12
28	Lakshminarasimhapuram	22
29	Manakkadu	66
30	Marakkavalasai	58
31	Maravanvayal	61
32	Marungapallam	36
33	Mavadukurichi	14
34	Mudapulikkadu	28
35	Mudukadu	70
36	Nadiam	35
37	Nattanikkottai	29
38	Nayakathivatal	55
39	Nelliyadikadu	47
40	Padappanarvayal	42
41	Paingalukkadai	24
42	Palacherikkadu	13
43	Palayaragaram	4
44	Panancheri	44
45	Panangulam	69
46	Panchanathipuram	18
47	Pattankadu	72
48	Peravurani	27
49	Periakathikottai	51
50	Perianayakipuram	1
51	Perumagalur Thenpadi	79
52	Perumagalur Vadapadi	71
53	Pethanachivayal	62
54	Pinnavasal	46
55	Poolankollai	67
56	Pulichchankadu	19
57	Punaikuttikkadu	32
58	Raghunathapuram	31
59	Raghunayakipuram	54
60	Ranganayakipuram	16

ALPHABETICAL LIST OF VILLAGES.

16. PERAVURANI TALUK

Serial Number.	*Name of Village.*	*L. C. Number.*
(1)	(2)	(3)
61	Ravuttanvayal	60
62	Rettaivayal	48
63	Rettaivayalukkadai	64
64	Rudrachintamani	63
65	Sanakkarai	25
66	Sandampettai	34
67	Sendalaivayal	76
68	Sengamangalam	26
69	Setubavachattram	57
70	Siruvalakkadu	10
71	Solaikkadu	78
72	Sornakkadu	43
73	Thennankudi	15
74	Tiruvattevam	84
75	Thondipulikkadu	5
76	Thoorarkudi	83
77	Thuraiyur	56
78	Umathanadu	52
79	Valabramankadu	45
80	Valayanvayal	82
81	Vathalaikhadu	33
82	Vilangulam	73
83	Villunivayal	75
84	Virakkudi	65
85	Viriankottai	37

VILLAGE PRIMARY CENSUS ABSTRACT

VILLAGE PRIMARY CENSUS ABSTRACT

10. PERAVURANI TALUK.

Location Code number.	Name of Village.	Area of Village in Hectares.	Number of Occupied Residential Houses.	Number of Households.	Total population (including Institutional and Houseless Population) Persons.	Males.	Females.	Scheduled Castes. Males.	Females.	Scheduled Tribes. Males.	Females.
(1)	(2)	(3)	(4)	(5)	(6)	(7)	(8)	(9)	(10)	(11)	(12)
1	Periyanayakipuram	626.11	520	525	2,737	1,340	1,397	257	254	.	..
2	Chettivayal	79.37				Uninhabited					
3	Arasalamkarambai	320.97				Uninhabited					
4	Palaiyanagaram	428.40	110	111	538	278	260	29	29	..	..
5	Thondipulikkadu	125.59	103	105	445	214	231	3	3	..	..
6	Kalluranikkadu	159.90	189	189	917	451	466	205	232	..	..
7	Kalagam	888.64	894	906	4,585	2,294	2,291	101	116	..	..
8	Kottaikkadu	71.27	77	77	364	172	192	158	172	..	..
9	Gangadharapuram	295.13	142	142	621	334	287	9	14	..	..
10	Siruvalakkadu	267.96	224	228	1,027	492	535	8	6	..	..
11	Karambakkadu	109.26	140	140	681	317	364	1	.	.	..
12	Kuruvikkarambai	1,251.79	1,193	1,235	5,685	2,874	2,811	270	294	..	.
13	Palacherikkadu	220.54	142	155	748	392	356	6	7	..	..
14	Mavadukurichi	810.57	730	738	3,632	1,874	1,758	85	75	.	.
15	Thennankudi	145.01	220	220	999	509	490	97	107	..	..
16	Ranganayakipuram	253.44	23	24	93	43	50	3	3	..	..
17	Ammaiyandi	275.68	237	253	1,293	633	660	69	81	..	.
18	Panchanathipuram	206.91	71	74	403	209	194	9	10	..	..
19	Pulichchankadu	76.22				Uninhabited					
20	Chinnarasalamkarambai	56.76				Uninhabited					
21	Avanam	143.94	456	468	2,472	1,197	1,275	..	..	..	..
22	Lakshminarasimhapuram . ..	40.71				Uninhabited					
23	Enadhikarambai	228.82	241	245	1,277	635	642	125	122	..	..
24	Paingalukkadai	271.87	229	230	1,180	590	590	77	75	..	..
25	Sanakkarai	300.94	177	177	889	457	432	..	..	..	..
26	Sengamangalam	878.43	400	400	2,028	1,031	997	116	101	..	..
27	Peravurani	690.90	1,492	1,496	6,853	3,416	3,437	251	283	32	33
28	Madappulikkadu	155.42	968	972	4,518	2,303	2,215	72	92	28	24
29	Nattanikkottai	326.95	741	744	3,389	1,749	1,640	142	119	..	..
30	Attalur	143.53	232	232	1,079	531	548	15	13	..	..
31	Raghunathapuram	71.93	83	83	372	197	175	7	6	..	..
32	Punakuttikkadu	68.08	98	98	416	205	211	12	12	5	3
33	Vathalaiknadu	198.82	175	176	783	372	411	10	8	..	..
34	Sandampettai	98.42	121	121	559	289	270	8	7	..	..
35	Nadiam	707.82	454	470	2,093	1,068	1,025	69	72	..	..
36	Marungpallam	461.96	469	469	2,010	1,021	989	10	8	..	..
37 a/b	Viriyankottai	440.37	314	315	1,436	741	695	120	101	..	..
37 a/b	Viriyankottai	610.41	679	702	3,182	1,570	1,612	34	48	2	2
37	Total	1,050.78	993	1,017	4,618	2,311	2,307	154	149	2	2
38	Kalanivasal	624.45	490	491	2,377	1,192	1,185	96	94	..	..
39	Adhanur	548.76	199	202	957	486	471	14	16	..	..
40	Chittathikadu	430.29	139	139	727	371	356	10	6	..	..
41	Andakottai	280.72	67	67	365	197	168	..	..	..	..
42	Padappanarvayal	206.66	122	122	581	281	300	7	9	..	..
43	Sornakkadu	468.77	244	244	1,324	660	664	78	77	..	..
44	Pananoheri	86.98	71	71	363	164	199	..	..	..	..
45	Valbramankadu	242.90	162	171	852	420	432	..	..	..	..
46	Pinnavasal	572.72	270	278	1,396	716	680	92	84	..	..
47	Nelliyadikadu	672.94	274	275	1,235	644	591	73	67	..	..
48	Rettaivayal	231.06	1	1	1	..	1	..	1	..	..
49	Korattur	160.22	107	107	600	312	288	38	30	..	..
50	Koratturnkkadai	110.66				Uninhabited					
51	Periakathikottai	419.21	82	85	339	161	178	..	..	..	..
52	Umathanadu	830.70	704	704	3,244	1,629	1,615	515	517	..	..
53	Kannivayal	231.79	150	150	763	354	409	86	89	..	..
54	Raghunayakipuram	78.21	130	133	587	292	295	1	3	..	..
55	Nayakthivayalu	85.06	22	24	98	59	39	8	3	..	..
56	Thuraiyur	147.37	38	38	150	74	76	53	56	..	..
57	Sethubavachattram	94.10	237	243	1,225	615	610	22	21	..	..
58	Marakkavalasai	404.31	286	292	1,443	731	712	19	12	..	..
59	Kodivayal	121.70	50	54	255	129	126	83	84	..	..
60	Ravittanvayal	129.48	128	131	793	381	412	..	..	..	..
61	Maravanvayal	137.63	42	42	183	82	101	12	14	..	..
62	Pethanachivayal	179.26	42	42	171	92	79	1	2	..	..
63	Rudrachintamani	731.60	385	385	1,790	919	871	42	39	..	..
64	Rettaivayalukkadai	335.73	297	301	1,425	723	702	102	97	3	1
65	Virakkudi	305.27	96	96	473	243	230	102	103	..	..
66	Manakkadu	454.06	267	267	1,332	665	667	105	113	..	..
67	Poolankollai	111.25	95	95	385	191	194	6	6	..	..
68	Kulakkudi	220.75	174	174	762	359	403	..	..	..	..
69	Panangulam	126.64	56	56	244	125	119	9	5	.	.
70	Mudukadu	325.42	296	305	1,497	740	757	21	18	..	..
71	Perumagalurvadapahdi	561.64	598	627	2,744	1,386	1,358	60	62	61	58
72	Pattankadu	151.28	126	126	521	252	269	23	26	..	..
73	Vilangulam	804.74	383	383	1,701	863	838	226	205	..	..
74	Adaikkathevan	335.15	144	144	611	320	291	9	10	..	..
75	Villunivayal	391.21	27	27	96	43	53	2	1	..	..
76	Sendalaivayal	186.14	212	212	1,167	590	577	..	..	..	..
77	Ariakkuttithevan	115.09	5	5	24	15	9	..	..	..	.
78	Solaikkadu	376.56	172	189	772	396	376	150	136	..	..
79	Perumagalurthenpadi	453.34	201	201	784	375	409	185	208	..	..
80	Kalyanaramanathapuram	191.19	132	132	658	315	343	..	..	..	..
81	Avadayanikottai	160.08	79	80	347	177	170	2	1	..	..
82	Kalayanvayal	125.99	36	37	175	86	89	..	..	..	..
83	Thorankudi	299.52	202	207	868	438	430	25	28	..	..
84	Tiruvattevan	725.16	410	417	1,922	973	949	38	31	..	..
85 a/b	Kuppathevam	536.70	327	334	1,496	750	746	48	52	..	..
85 b/b	Kuppathevam	7·93	89	97	479	216	263	3	5	..	..
85	Total	544,63	416	431	1,975	966	1,009	51	58	..	..
	TALUK RURAL TOTAL.. ..	28,442,00	21210	21,523	101,606	51,000	50,606	4,744	4,802	3	24

VILLAGE PRIMARY CENSUS ABSTRACT.

16. PERAVURANI TALUK.

Location Code Number.	Name of Village.	Literates.		Main Workers: Total Main Workers. (I-IX)		Main Workers: Cultivators (I)		Main Workers: Agricultural Labourers (II)		Main Workers: Household Industry-Manufacturing, Processing, Servicing and Repairs. (V(a))	
		Males	Females	Males	Females	Males	Females	Males	Females	Males	Females
(1)	(2)	(13)	(14)	(15)	(16)	(17)	(18)	(19)	(20)	(21)	(22)
1	Periyanayakipuram	699	413	743	421	328	147	281	261	18	8
2	Chettivayal					Uninhabited.					
3	Arasalamkarambai					Uninhabited.					
4	Palaiyanagaram	174	76	165	34	93	8	53	26	7	..
5	Thondipulikkadu	86	26	128	65	54	1	68	64	..	..
6	Kallurnikkadu	301	186	241	230	117	30	92	189	..	..
7	Kalagam	1,293	640	1,333	427	800	166	371	241	16	2
8	Kottaikkadu	109	59	112	7	75	6	34	1	..	..
9	Gangadharapuram	165	55	184	85	138	61	17	20	..	..
10	Siruvalakkadu	217	79	312	227	178	115	116	108	6	1
11	Karambakkadu	232	152	176	32	104	10	49	20	..	..
12	Kuruvikkarambai	1,734	942	1,707	668	737	35	573	573	39	5
13	Palacherikkadu	170	79	231	36	126	..	94	35	..	..
14	Mavadukurichi	1,008	400	1,015	587	408	42	444	514	11	8
15	Thennankudi	339	171	308	125	118	10	145	111	..	1
16	Ranganayakipuram	11	4	27	27	15	..	8	27	1	..
17	Ammaiyandi	307	112	366	126	182	9	120	92	8	..
18	Pancharathipuram	102	44	102	33	69	2	23	31	..	..
19	Pulichchankadu					Uninhabited.					
20	Chinnarasalamkarambai					Uninhabited.					
21	Avanam	731	351	641	185	365	20	137	151	..	..
22	Lakshminarasimhapuram					Uninhabited					
23	Enadhikarambai	325	104	369	96	249	8	88	82	5	3
24	Paingalukkadai	391	222	355	24	251	8	65	14	7	..
25	Sanakkarai	271	133	256	74	183	7	47	55	10	11
26	Sengamangalam	439	204	594	280	327	18	203	254	4	..
27	Peravurani	2,276	1,322	1,008	403	776	88	325	243	20	15
28	Mudappulikkadu	1,568	980	1,241	223	146	15	176	121	28	4
29	Nattanikkottai	1,174	645	902	63	294	5	81	25	70	..
30	Athalur	286	138	800	211	75	56	113	139	..	..
31	Raghunathapuram	100	43	116	43	45	3	47	39	..	..
32	Punaikuttikkadu	112	59	118	40	60	1	42	39	1	..
33	Vathalaikhadu	188	122	233	127	100	1	100	115	2	..
34	Sandampettai	187	74	183	98	64	18	92	80	..	..
35	Nadiam	626	320	659	251	300	33	190	197	2	2
36	Marungapattam	503	217	590	271	214	8	302	253	11	2
37a/b	Virayankottai	470	267	402	140	250	37	120	98	..	..
37b/b	Viriyankottai	853	431	1,001	750	533	348	293	363	32	21
37	Total	1,323	698	1,403	890	783	385	413	461	32	21
38	Kalanivasal	637	233	676	327	394	109	222	214	12	2
39	Adhanur	285	96	284	9	188	3	72	1	11	..
40	Chittathikkadu	201	41	227	228	96	71	118	156	..	..
41	Andakottai	101	39	106	4	71	2	33	2	..	..
42	Padappanarvayal	176	98	171	7	137	5	25	2	..	..
43	Sornakkadu	306	149	397	119	248	26	95	86	16	..
44	Panancheri	90	59	107	12	84	1	8	11	..	..
45	Valabrahmankadu	242	131	227	197	136	103	70	92	2	1
46	Pinnavasal	394	139	424	195	295	110	98	8	4	..
47	Nelliyadikadu	345	125	381	92	279	14	89	78	..	..
48	Rettaivayal	..	..	..	1	..	..	..	1	..	..
49	Korattur	200	112	177	53	119	17	39	35	3	..
50	Korattur Ukkadai					Uninhabited.					
51	Periakathikottai	46	23	97	90	4	1	90	88	1	.
52	Umathanadu	845	321	940	322	610	42	239	267	24	..
53	Kannivayal	237	117	202	221	45	14	133	199	..	..
54	Raghunayakipuram	206	108	180	85	62	12	64	69	..	..
55	Nayakathivayal	31	11	36	5	23	..	4	2	..	..
56	Thuraiyur	37	16	49	47	12	6	31	41	..	..
57	Setubavachattram	289	121	354	109	67	24	39	59	3	..
58	Marakkavalasai	310	90	446	213	172	77	36	29	..	..
59	Kodivoyal	17	1	79	22	47	1	29	21	..	..
60	Ravitanvayal	144	38	178	16	149	12	19	4	1	..
61	Maravanvayal	5	6	52	40	4	..	47	40	..	..
62	Pethanachivayal	..	..	57	44	18	..	39	44	..	1
63	Rudrachiantamani	554	248	547	271	254	20	232	342	5	1
64	Rettaivayalukkadai	383	163	386	337	175	125	144	4	..	3
65	Virakkudi	162	309	136	2	71	12	56	23	2	..
66	Manakikadu	15	2	133	59	333	4	25	43	..	..
67	Poolankollai		..	..	..	..	..	..	..	..	..
68	Kulakkudi	18	32	232	2	141	10	66	16	1	..
69	Panangulam	78	42	71	70	31	24	30	45	..	..
70	Mudukadu	417	188	457	237	296	163	125	73	7	..
71	Perungalurvadapadi	815	481	827	263	303	33	296	192	36	4
72	Pattankadu	161	67	185	194	135	146	49	47	..	1
73	Vilangulam	443	203	576	410	393	287	120	118	7	..
74	Adaikkathevan	126	55	197	63	55	7	30	51	..	..
75	Villunivayal	21	10	24	17	16	1	5	15	..	..
76	Sendalaivayal	295	62	293	1	36	..	1	..	1	..
77	Araiakuttithevan		..	11	..	..	..	4	..	..	..
78	Selaikkadu	220	81	262	143	107	33	119	95	7	4
79	Perumagalurthenpadi	231	128	254	122	175	15	71	56	..	..
80	Kalyanaramanathapuram	191	99	184	121	113	53	51	67	2	..
81	Avadayanikkottai	80	39	94	47	48	9	39	34	..	..
82	Valayanvayal	29	14	54	37	40	18	7	19	5	..
83	Thorankudi	226	92	276	49	208	7	53	41	3	..
84	Tiruvattevan	368	106	563	20	182	2	79	15	..	..
85 a/b	Kuppathevam	434	150	475	180	271	101	89	79	1	..
85 b/b	Kuppathevam	105	32	131	25	49	13	9	10	..	1
85	Total	539	182	606	205	320	114	98	89	1	1
	TALUK RURAL TOTAL ..	28,575	13,788	29,623	11,774	14,521	3,081	8,336	7,886	456	102

VILLAGE PRIMARY CENSUS ABSTRACT.

16. PERAVURANI TALUK.

Location Code Number.	Name of Village.	Main Workers — Other Workers (III, IV, V (b) and VI to IX) — Males	Main Workers — Other Workers (III, IV, V (b) and VI to IX) — Females	Marginal Workers — Males	Marginal Workers — Females	Non-Workers — Males	Non-Workers — Females
(1)	(2)	(23)	(24)	(25)	(26)	(27)	(28)
1	Periyanayakipuram	116	5	5	2	592	974
2	Chettivayal			Uninhabited.			
3	Arasalamkarambai			Uninhabited.			
4	Palaiyanagaram	12	..	..	17	113	209
5	Thondipulikkadu	6	..	..	8	86	158
6	Kalluranikkadu	32	11	..	..	210	236
7	Kalagam	146	18	10	180	951	1,684
8	Kottaikkadu	3	..	..	..	60	185
9	Gangadharapuram	29	4	..	..	150	202
10	Siruvalakkadu	12	3	38	103	142	205
11	Karambakkadu	23	2	..	..	141	332
12	Kuruvikkarambai	358	55	34	128	1,133	2,015
13	Palacherikkadu	11	1	..	..	161	320
14	Mavadukurichi	152	23	10	42	849	1,129
15	Thennankudi	45	3	..	..	201	365
16	Ranganayakipuram	3	..	..	..	16	23
17	Ammaiyandi	56	25	8	33	259	501
18	Panchanathipuram	10	..	2	9	105	152
19	Pulichchankadu			Uninhabited.			
20	Chinnarasalamkarambai			Uninhabited.			
21	Avanam	139	14	..	..	556	1,090
22	Lakshminarasimhapuram			Uninhabited.			
23	Enadhikarambai	27	3	1	..	265	546
24	Paingalukkadai	32	2	..	15	235	551
25	Sanakkarai	16	1	5	10	196	348
26	Sengamangalam	60	8	1	5	436	712
27	Peravurani	787	57	4	5	1,504	3,029
28	Mudappulikkadu	891	83	13	50	1,049	1,942
29	Nattanikkottai	457	32	126	204	721	1,373
30	Athalur	112	16	..	4	231	333
31	Raghunathapuram	24	1	..	17	81	115
32	Punaikuttikkadu	15	..	1	17	86	154
33	Vathalaikhadu	31	11	13	139	126	145
34	Sandampettai	27	..	..	8	106	164
35	Nadiyam	167	19	6	93	403	681
36	Marungapallam	63	8	7	45	424	673
37 a/b	Viriankottai	32	5	1	3	338	552
37 b/b	Viriankottai	143	18	35	110	534	752
37	Total	175	23	36	113	872	1,304
38	Kalanivasai	48	2	..	7	516	851

39	Adhanur	13	5	..	68	202	[illegible]
40	Chittathikadu	13	..	..	..	144	128
41	Andakottai	2	..	..	..	91	164
42	Padappanarvayal	9	..	..	..	110	293
43	Sornakkadu	38	7	1	..	262	545
44	Panancheri	15	..	..	..	57	187
45	Valabramankadu	19	1	13	5	180	230
46	Pinnavasal	27	.	1	..	291	485
47	Nelliyadikkadu	13	..	8	165	255	334
48	Rettaivayal	..	..	..	..	..	..
49	Korattur	16	1	3	118	132	117
50	Korattur Ukkadai			Uninhabited			
51	Periyakattikottai	2	1	..	1	64	87
52	Umathanadu	67	13	..	65	689	1,228
53	Kaivinivayal	24	8	..	2	152	186
54	Raghunayakipuram	54	4	..	..	112	210
55	Nayakathivoyal	9	3	2	15	21	19
56	Thuraiyur	6	..	..	2	25	27
57	Setubavachattram	245	26	8	29	253	472
58	Marakkavalasai	238	107	..	1	285	498
59	Kodivayal	3	..	..	22	50	82
60	Ravittanvayal	9	..	..	..	203	396
61	Maravanvayal	1	..	..	13	30	48
62	Pethanachivayal	..	..	..	9	35	26
63	Rudrachintamani	51	8	..	..	372	600
64	Rettaivayalukkadai	58	6	..	2	337	363
65	Virakkudi	7	1	4	62	103	142
66	Manakkadu	32	12	2	6	273	602
67	Poolankollai	..	..	..	..	58	57
68	Kulakkudi	24	2	..	..	127	375
69	Panangulam	10	1	..	..	54	49
70	Mudukadu	29	1	7	8	276	512
71	Perumagalurvadapadi	192	34	32	134	527	961
72	Pattankadu	1	..	..	..	67	76
73	Vilangulam	56	5	..	62	287	428
74	Adaikkathevan	112	5	..	14	123	166
75	Villanivayal	3	1	..	..	19	22
76	Sendalaivaya	225	1	..	..	297	576
77	Araiakutthe van	7	..	..	..	4	9
78	Solaikkadu	29	11	..	..	134	233
79	Perumagalur Thenpadi	8	1	..	..	121	237
80	Kalyanaramanathapuram	18	1	8	60	123	162
81	Avaddyanikottai	7	4	..	16	83	107
82	Valayanvayal	2	..	..	2	32	50
83	Thorankudi	12	1	..	1	162	380
84	Tiruvattevan	302	3	16	86	394	843
85 a/b	Kuppathevan	114	..	4	29	271	537
85 b/b	Kuppathevan	73	1	..	15	85	223
85	Total	187	1	4	44	356	760
	TALUK RURAL TOTAL ..	6,310	705	429	2,266	20,948	36,566

ANNEXE.

STATEMENT SHOWING THE REVENUE VILLAGES AND THEIR CONSTITUENT PANCHAYATS.

16. PERAVURANI TALUK.

L. C. Number.	*Name of Village.*	*Name of Panchayat in which included with alphabetical indications where there are other Segment (s).*	*Cross reference for the other segment (s) of Panchayat.*
(1)	(2)	(3)	(4)
1	Perianayakipuram	Perianayakipuram a/d	19 for b/d 21 for c/d 22 for d/d
2	Chettivayal	Palayanagaram e/e	4 for a/e 3 for b/e 20 for c/e 5 for d/e
3	Arasalankarambai	Palayanagaram b/e	4 for a/e 20 for c/e 5 for d/e 2 for e/e
4	Palayanagaram	Palayanagaram a/e	3 for b/e 20 for c/e 5 for d/e 2 for e/e
5	Thondipulikkadu	Palayanagaram d/e	4 for a/e 3 for b/e 20 for c/e 2 for e/e
6	Kalluranikkadu	Kalluranikkadu	..
7	Kalagam	Kalagam	..
8	Kottaikadu	Gangadharapuram b/c	9 for a/c 13 for c/c
9	Gangadharapuram	Gangadharapuram a/c	8 for b/c 13 for c/c
10	Siruvalakkadu	Siruvalakkadu	..
11	Karambakkadu	Karambakkadu	..
12	Kuruvikarambai	Kuruvikkarambai	..
13	Palacherikkadu	Gangadharapuram c/c	9 for a/c 8 for b/c
14	Mavadukurichi	Mavadukurichi	..
15	Thennankudi	Thennankudi	..
16	Renganayakipuram	Sengamangalam b/b	26 for a/b
17	Ammayandi	Ammayandi a/c	18 for b/c 23 for c/c
18	Panchanathipuram	Ammayandi b/c	17 for a/c 23 for c/c
19	Pulichchankadu	Perianayakipuram b/d	1 for a/d 21 for c/d 22 for d/d
20	Chinna Arasalankarambai	Palayanagaram c/e	4 for a/e 3 for b/e 5 for d/e 2 for e/e
21	Avanam	Perianayakipuram c/d	1 for a/d 19 for b/d 22 for d/d
22	Lakshminarasimhapuram	Perianayakipuram d/d	1 for a/d 19 for b/d 21 for c/d
23	Enadhikarambai	Ammayandi c/c	17 for a/c 18 for b/c
24	Paingal Ukkadai	Paingal a/c	25 for b/c 41 for c/c

ANNEXE.

STATEMENT SHOWING THE REVENUE VILLAGES AND THEIR CONSTITUENT PANCHAYATS.

16. PERAVURANI TALUK.

L. C. Number.	*Name of Village.*	*Name of Panchayat in which included with alphabetical indications where there are other segment(s).*	*Cross reference for the other segment(s) of Panchayat.*
(1)	(2)	(3)	(4)
25	Sanakkarai	Paingal b/c	24 for a/c 41 for c/c
26	Sengamangalam	Sengamangalam a/b	16 for b/b
27	Peravurani	Peravurani a/e	28 for b/e 29 for c/e 30 for d/e 39 for e/e
28	Mudapulikkadu	Peravurani b/e	27 for a/e 29 for c/e 30 for d/e 39 for e/e
29	Nattanikkottai	Peravurani c/e	27 for a/e 28 for b/e 30 for d/e 39 for e/e
30	Athalur	Peravurani d/e	27 for a/e 28 for b/e 29 for c/e 39 for e/e
31	Reghunathapuram	Vathalaikkadu b/c	33 for a/c 32 for c/c
32	Punaikuttikkadu	Vathalaikkadu c/c	33 for a/c 31 for b/c
33	Vathalaikkadu	Vathalaikkadu a/c	31 for b/c 32 for c/c
34	Sandampettai	Marungapallam b/b	36 for a/b
35	Nadiam	Nadiam a/b	L. C. No. 151 of (village 263) Pattukkottai Taluk for b/b
36	Marungapallam	Marungapallam a/b	34 for b/b
37 a/b	Viriankottai	Viriankottai	--
37 b/b	Viriankottai	Mudachikkadu	...
38	Kalanivasal	Kalanivasal a/c	49 for b/c 50 for c/c
39	Adanur	Peravurani c/e	37 for a/e 28 for b/e 29 for c/e 30 for d/e
40	Chittathikadu	Pinnavasal b/b	46 for a/b
41	Andakottai	Paingal c/c	24 for a/c 25 for b/c
42	Padappanarvayal	So nakkadu b/b	43 for a/b
43	Sornakkadu	Sornakkadu a/b	42 for b/b
44	Panancheri	Valabramankadu b/b	45 for a/b
45	Valabramankadu	Valabramankadu a/b	44 for b/b
46	Pinnavasal	Pinnavasal a/b	40 for b/b
47	Nelliyadikadu	Mankkadu b/c	66 for a/c 65 for c/c
48	Rettaivayal	Rettaivayal a/b	64 for b/b
49	Korattur	Kalanivasal b/c	38 for a/c 50 for c/c
50	Korattur Ukkadai	Kalanivasal c/c	38 for a/c 49 for b/c

ANNEXE.

STATEMENT SHOWING THE REVENUE VILLAGES AND THEIR CONSTITUENT PANCHAYATS.

16. PERAVURANI TALUK.

L.C. Number.	Name of Village.	Name of Panchayat in which included with alphabetical indications where there are other segment(s).	Cross reference for the other segment(s) of panchayat
(1)	(2)	(3)	(4)
51	Periyakathikottai	Umathanadu b/d	52 for a/d 53 for c/d 62 for d/d
52	Umathandu	Umathanadu a/d	51 for b/d 53 for c/d 62 for d/d
53	Kaivinivayal	Umathanadu c/d	52 for a/d 51 for b/d 62 for d/d
54	Reghunayakipuram	Marakkavalasai b/e	58 for a/e 55 for c/e 56 for d/e 59 for e/e
55	Nayakathivayal	Marakkavalasai c/e	58 for a/e 54 for b/e 56 for d/e 59 for e/e
56	Thuraiyur	Marakkavalasai d/e	58 for a/e 55 for b/e 55 for c/e 59 for e/e
57	Setubavachattram	Setubavachattram	..
58	Marakkavalasai	Marakkavalasai a/e	54 for b/e 55 for c/e 56 for d/e 59 for e/e
59	Kodivayal	Marakkavalasai e/e	58 for a/e 55 for b/e 55 for c/e 56 for d/e
60	Ravuttanvayal	Ravuttanvayal a/b	60 for b/b
61	Maravanvayal	Ravuttanvayal b/b	60 for a/b
62	Pethanachivayal	Umathanadu d/d	52 for a/d 51 for b/d 53 for c/d
63	Rudrachintamani	Rudrachintamani	..
64	Rettaivayal Ukkadai	Rettaivayal b/b	48 for a/b
65	Virakkudi	Manakkadu c/c	55 for a/c 97 for b/c
66	Manakkadu	Manakkadu a/c	47 for b/c 65 for c/c
67	Poolankollai	Kulakkudi b/c	68 for a/c 69 for c/c
68	Kulakkudi	Kulakkudi a/c	67 for b/c 69 for c/c
69	Panangulam	Kulakkudi c/c	68 for a/c 67 for b/c
70	Mudukadu	Mudukadu a/b	81 for b/b
71	Perumagalur Vadapadi	Perumagalur a/g	72 for b/g 77 for c/g 79 for d/g 80 for e/g 82 for f/g 83 for g/g

ANNEXE.

STATEMENT SHOWING THE REVENUE VILLAGES AND THEIR CONSTITUENT PANCHAYATS.

16. PERAVURANI TALUK.

L.C. Number.	Name of Village.	Name of Panchayat in which included with alphabetical indications where there are other segment(s).	Cross reference for the other segment(s) of Panchayat.
(1)	(2)	(3)	(4)
72	Pattankadu	Perumagalur b/g	71 for a/g 77 for c/g 79 for d/g 80 for e/g 82 for f/g 83 for g/g
73	Vilangulam	Vilangulam	..
74	Adaikkathevan	Adaikkathevan a/b	75 for b/b
75	Villunivayal	Adaikkathevan b/b	74 for a/b
76	Sendalaivayal	Sendalaivayal	..
77	Ariakuttithevan	Perumagalur c/g	71 for a/g 72 for b/g 79 for d/g 80 for e/g 82 for f/g 83 for g/g
78	Solaikkadu	Solaikkadu	..
79	Perumagalur Thenpadi ..	Perumagalur d/g	71 for a/g 72 for b/g 77 for c/g 80 for e/g 82 for f/g 83 for g/g
80	Kalyanaramanathapuram ..	Perumagalur e/g	71 for a/g 72 for b/g 77 for c/g 79 for d/g 82 for f/g 83 for g/g
81	Avudayanikkottai	Mudukkadu b/b	70 for a/b
82	Valayanvayal	Perumagalur f/g	71 for a/g 72 for b/g 77 for c/g 79 for d/g 80 for e/g 83 for g/g
83	Thoorankudi	Perumagalur g/g	71 for a/g 72 for b/g 77 for c/g 79 for d/g 80 for e/g 82 for f/g
84	Tiruvattevan	Tiruvattevan	..
85 a/b	Kuppathevan	Kuppathevan	..
85 b/b	Kuppathevan	Jambumahadevipattinam	..

CS
Y. 21193 NSI
NS2/13A;1
186049.