CENSUS OF INDIA 1981

Series-20
TAMIL NADU

DISTRICT CENSUS HANDBOOK

CS
D113/081.
182.13B
18600 1

A. P. MUTHUSWAMI
Of the Indian Administrative Service
Director of Census Operations
Tamil Nadu

Part XIII-B
VILLAGE & TOWNWISE
PRIMARY CENSUS
ABSTRACT

NORTH ARCOT DISTRICT



CENSUS OF INDIA 1981

SERIES–20

TAMIL NADU

PART XIII-B

DISTRICT CENSUS HANDBOOK

VILLAGE AND TOWNWISE PRIMARY CENSUS ABSTRACT

NORTH ARCOT

A P MUTHUSWAMI
of the Indian Administrative Service
Director of Census Operations, Tamil Nadu.

		Page Nos.
7. Arcot Taluk		
Taluk Map	Facing Page	288
Alphabetical List of Villages		289–291
Village Primary Census Abstract		292–305
Urban Primary Census Abstract		306–311
8. Cheyyar Taluk		
Taluk Map	Facing Page	314
Alphabetical List of Villages		315–320
Village Primary Census Abstract		321–342
Urban Primary Census Abstract		343–346
9. Vandavasi Taluk		
Taluk Map	Facing Page	348
Alphabetical List of Villages		349–354
Village Primary Census Abstract		355–380
Urban Primary Census Abstract		381–384
10. Polur Taluk		
Taluk Map	Facing Page	386
Alphabetical List of Villages		387–391
Village Primary Census Abstract		392–413
Urban Primary Census Abstract		414–417
11. Tiruppattur Taluk		
Taluk Map	Facing Page	420
Alphabetical List of Villages		421–423
Village Primary Census Abstract		424–439
Urban Primary Census Abstract		440–447
12. Chengam Taluk		
Taluk Map	Facing Page	450
Alphabetical List of Villages		451–456
Village Primary Census Abstract		457–481
13. Tiruvannamalai Taluk		
Taluk Map	Facing Page	484
Alphabetical List of Villages		485–490
Village Primary Census Abstract		491–513
Urban Primary Census Abstract		514–520

Responsibility for the correctness of internal details shown in the maps rest with the publisher.

FOREWORD

The District Census Handbook(DCH), compiled by the Census Organisation on behalf of the State Government, is one of the most valuable products of the Census. The DCH is constantly referred to by planners, administrators, academicians and researchers. It is *inter alia* used for delimitation of constituencies, formulation of local level and regional plans and as an aid to District Administration. The District Census Handbook is the only publication which provides Primary Census Abstract (PCA) data upto village level for the rural areas and wardwise for each city or town. It also provides data on infrastructure and amenities in villages and towns, etc.

The District Census Handbook series was initiated during the 1951 Census. It contained important census tables and PCA for each village and town of the district. During 1961 Census the scope of the DCH was enlarged and it contained a descriptive account of the district, administrative statistics, census tables and a village and town directory, including PCA. The 1971 DCH Series was planned in three parts. Part A related to village and town directory, Part B to village and town PCA and Part C comprised analytical report, administrative statistics, district census tables and certain analytical tables based on PCA and amenity data in respect of villages. However, in some States, it was confined to district census tables and in a few cases altogether given up due to delay in compilation and printing.

While designing the format of 1981 DCH series, some new features along with the restructuring of the format of village and town directory have been attempted. At the same time, comparability with the 1971 data has also been kept in view. All the amenities except power supply in the village have been brought together in the village directory with the instruction that in case an amenity is not available in the referrent village, the distance in broad ranges from the nearest place where the amenity is available may be given. The restructuring of the format of the village directory and incorporating more exhaustive data on infrastructure aspect, particularly in relation to amenities and land-use pattern is expected to further meet the need of micro level planning for rural areas. It is expected to help not only in local area planning but regulating the provision of goods and services as well, so as to minimise the regional imbalances in the process of development. A few new items of information have also been introduced to meet some of the requirements of the Revised Minimum Needs Programme. Such new items of information as adult literacy centres, primary health sub-centres and community health workers in the village have been introduced in the village directory with this objective in mind. The new item on approach to the village is to have an idea about the villages in the district which are inaccessible. A new column, "total population and number of households," has been introduced to examine the correlation of the amenities with the population and number of households they serve. Addition of two more appendices, listing the villages where no amenities are available and according to the proportion of Scheduled Caste and Scheduled Tribe population to the total population, has also been made with this view in mind.

The formats of the town directory have also been modified to meet the requirements of the Minimum Needs Programme by providing information on a few new items. A new statement on civic and other amenities in slums in Class I and Class II towns (Statement IV-A) has been introduced with this

objective in mind. It is expected that this will help the planners to chalk out programmes on provision of civic amenities for the improvement of slums. The columns on Scheduled Caste and Scheduled Tribe population in Statement IV relating to civic and other amenities and adult literacy classes/centres under educational facilities in Statement V are also added *inter alia* with this view. A significant addition is class of town in all the seven statements of the town directory. The infrastructure of amenities in urban areas of the country can be best analysed by taking the class of towns into consideration. The addition of the columns on civic administration status and population in a few statements also serves this purpose.

The format of the Primary Census Abstract for the villages and towns has been formulated in the light of changes in the economic and other questions canvassed through the Individual Slip of 1981 Census.

In order to avoid delay in publication of 1981 DCH series, it has been so designed that Part A of the volume contains village and town directory and Part B the PCA of villages and towns, including the Scheduled Castes and Scheduled Tribes PCA, upto taluk/town level. At the beginning of the DCH, a detailed analytical note supported by a number of inset tables based on PCA and non-census data in relation to the infrastructure has been introduced to enhance its value. The district and taluk level maps depicting the boundaries and other important features, have been inserted at appropriate places to further enhance the value of the publication.

This publication is a joint venture of the State Government and the Census Organisation. The data have been collected and compiled in the State under the direction of Shri A. P. Muthuswami, I.A.S., the Director of Census Operations, Tamil Nadu on behalf of the State Government which has borne the cost of printing. The task of planning, designing and co-ordination of this publication was carried out by Shri N. G. Nag, Deputy Registrar General (Social Studies) of my office. Dr. B. K. Roy, Deputy Registrar General (Map) provided the technical guidance in the preparation of the maps. Data received from Census Directorates have been scrutinised in the Social Studies Division at the headquarters under the guidance of Shri M. M. Dua, Senior Research Officer. I am thankful to all who have contributed in this project.

NEW DELHI,
the 26th April 1982.

P. PADMANABHA,
Registrar General, India.

PREFACE

It has been the tradition of the Government of Tamil Nadu to publish immediately after each Census, a District Census Handbook separately for each district containing the census statistics, besides other valuable data of local importance for the use of the State Government, district administration, research scholars and other data users. The first series of District Census Handbooks were brought out immediately after the 1951 Census and the present publication after the 1981 Census is the fourth in the series.

The data presented in this publication were collected during the Census Operations in February–March 1981, the reference date being 1st March 1981.

The District Census Handbook consists of the following two parts:—

Part A—Village and Town Directory ; and

Part B—Village and Townwise Primary Census Abstract.

In Part A, apart from certain major characteristics of the district in relation to economic resources like forestry, agriculture, industries, etc., information are also available regarding certain basic amenities like education, medical, drinking water, etc., in each village.

This volume relates to Part B of the District Census Handbook. It contains the District and Village/Townwise Primary Census Abstract and the Primary Census Abstract for Scheduled Castes and Scheduled Tribes.

The District Primary Census Abstract gives for each territorial unit upto taluk level in the case of rural areas and up to the town level for urban areas, occupied residential houses, households, the total population, the Scheduled Caste and Scheduled Tribe Population, literates and main workers. The main workers are further categorised into four broad groups, viz., Cultivators, Agricultural Labourers, Household Industry Workers and Other Workers. Information is also furnished regarding marginal workers and non-workers. The village and townwise Primary Census Abstract gives similar information for villages and wards of towns. With a view to help users to compile data relating to panchayats, break-up details are also given, wherever necessary, in the village Primary Census Abstract. Besides, there is an Appendix which furnishes at urban block level, the total population and the Scheduled Caste and Scheduled Tribe Population.

In bringing out this publication, I have received assistance from Shri M. Thangaraju and Shri M. Nagappan, Deputy Directors of Census Operations and Shri R. Narayanan, Assistant Director of Census Operations, besides a large number of staff members of this Directorate.

In formulating the scope and content of the data in this publication and designing the formats for presentation of the data, I have received valuable guidance from Shri P. Padmanabha, Registrar General, India. The encouragement I have received from him at every stage of the work has contributed in a great measure to the successful publication of this District Census Handbook.

I hope the data in this volume would be found useful by the planners and other data users.

Madras,
July 1983.

A. P. MUTHUSWAMI,
Director of Census Operations, Tamil Nadu.

ACKNOWLEDGEMENT

I have pleasure in acknowledging the able assistance given by the following officials of my office in the preparation of this volume.

Primary Census Abstract

(1) Shri C. K. Somasundaram, Investigator.
(2) Srimathi B. Jayalakshmi, Tabulation Officer.
(3) Shri P. Venugopalan, Statistical Assistant.
(4) Shri S. Ranganathan, Statistical Assistant.
(5) Srimathi N. E. Ramani, Computor.
(6) Srimathi V. Shantha, Computor.

Preparation of Inset tables

(1) Shri T. S. Rajaram, Investigator.
(2) Shri S. Packiaraj, Investigator.
(3) Shri C. T. Rajan, Investigator.
(4) Srimathi A. M. Mangayarkarasi, Tabulation Officer.
(5) Srimathi R. Ranibai, Statistical Assistant.
(6) Shri J. Mahadevan, Statistical Assistant.
(7) Shri M. R. V. Krishna Rao, Statistical Assistant.

Maps

(1) Shri Jogesh Dass, Senior Geographer.
(2) Shri A. Rajamani, Senior Artist.
(3) Shri N. Chandran, Artist.
(4) Shri M. Kothandaraman, Hand Press Machine Operator.

A. P. MUTHUSWAMI,
Director of Census Operations.

IMPORTANT STATISTICS.

			Tamil Nadu.	*North Arcot District.*
Population.	*Total* ..	Persons	48,408,077	4,414,324
		Males	24,487,624	2,230,559
		Females	23,920,453	2,183,765
	Rural ..	Persons	32,456,202	3,398,795
		Males	16,334,231	1,717,064
		Females	16,121,971	1,681,731
	Urban..	Persons	15,951,875	1,015,529
		Males	8,153,393	513,495
		Females	7,798,482	502,034
Decennial Population Growth Rate 1971-1981			17.50	17.53
Area (Sq. Kms.)			130,058	12,268
Density of Population (Per Sq. Km.)			372	360
Sex ratio (Number of Females per 1,000 Males)			977	979
Literacy Rate		Persons	46.76	40.89
		Males	58.26	53.48
		Females	34.99	28.04
Percentage of Urban Population to Total Population.			32.95	23.01
Percentage to Total Population—				
(i) Main Workers		Persons	39.31	38.80
		Males	55.85	55.64
		Females	22.36	21.59
(ii) Marginal Workers		Persons	2.42	3.23
		Males	0.73	0.89
		Females	4.16	5.63
(iii) Non-Workers		Persons	58.27	57.97
		Males	43.42	43.47
		Females	73.48	72.78
Main Workers by Categories :				
(i) Cultivators		Persons	29.22	35.29
		Males	31.75	40.34
		Females	22.76	21.99

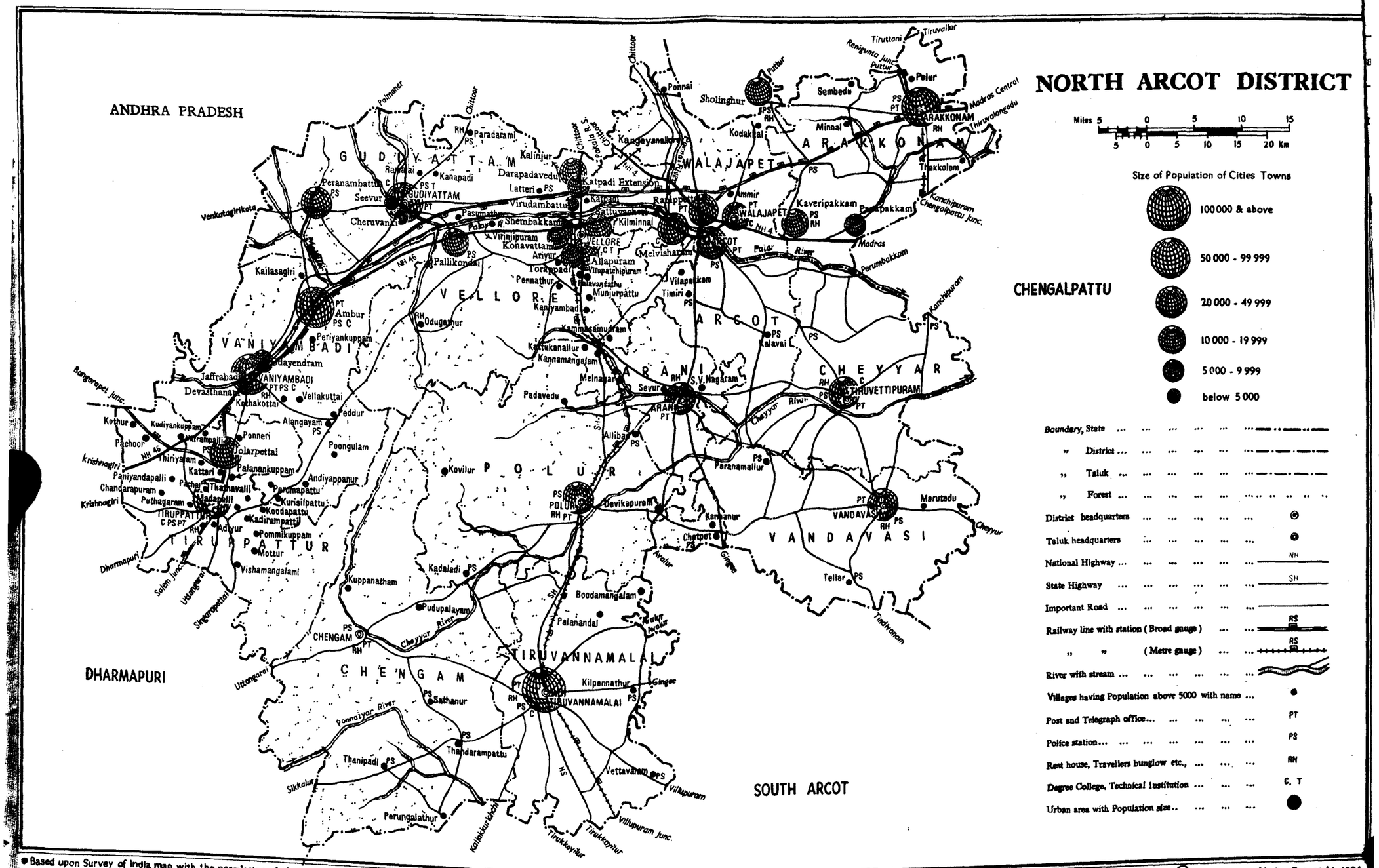
NORTH ARCOT DISTRICT
Miles 5 0 5 10 15
5 0 5 10 15 20 Km
Size of Population of Cities Towns
100000 & above
50 000 - 99 999
20 000 - 49 999
10 000 - 19 999
5 000 - 9 999
below 5 000
Boundary, State
" District
" Taluk
" Forest
District headquarters
Taluk headquarters
National Highway
State Highway
Important Road
Railway line with station (Broad gauge)
" " (Metre gauge)
River with stream
Villages having Population above 5000 with name
Post and Telegraph office
Police station
Rest house, Travellers bunglow etc.,
Degree College, Technical Institution
Urban area with Population size
ANDHRA PRADESH
DHARMAPURI
SOUTH ARCOT
CHENGALPATTU
GUDIYATTAM
WALAJAPET
ARAKKONAM
VELLORE
ARCOT
VANIYAMBADI
ARANI
CHEYYAR
POLUR
TIRUPPATTUR
VANDAVASI
CHENGAM
TIRUVANNAMALAI
Palar River
Cheyyar River
Ponnaiyar River
Madras
Madras Central
Chittoor
Polur
Arakkonam
Thiruvalangadu
Chengalpattu junc.
Kanchipuram
Perumbakkam
Thiruvottiyur
Thiruvallur
Puttur
Renigunta Junc.
Tiruttani
Sholinghur
Sembedu
Minnal
Kodakkal
Thakkolam
Kaveripakkam
Ammur
Melvisharam
Vilapakkam
Timiri
Kalavai
Sevur
S.V.Nagaram
Thiruvettipuram
Arani
Paranamallur
Marutadu
Vandavasi
Tellar
Tindivanam
Cheyyur
Arcot
Ranipet
Walajapet
Kangeyanallur
Katpadi Extension
Katpadi
Vellore
Allapuram
Vinpatchipuram
Kilminnal
Shembakkam
Virinjipuram
Konavattam
Ariyur
Pallikondai
Odugattur
Ambur
Vaniyambadi
Jaffrabad
Devasthanam
Kothakottai
Vellakuttai
Alangayam
Eddur
Poongulam
Periyankuppam
Udayendram
Kaillasagiri
Cheruvankuppam
Seevur
Peranambattu
Gudiyattam
Kanapadi
Ramapai
Paradarami
Kalinjur
Darapadavedu
Latteri
Pasumathur
Kottur
Kudiyankuppam
Pachoor
Thiriyalam
Jolarpettai
Ponneri
Katteri
Palanankuppam
Andiyappanur
Paniyandapalli
Chandarapuram
Puthagaram
Thamavalli
Madapalli
Perumapattu
Kurisilpattu
Koodapattu
Kadirampattu
Tirupattur
Adiyur
Pommikuppam
Mottur
Vishamangalam
Kuppanatham
Kadaladi
Pudupalayam
Chengam
Sathanur
Thandarampattu
Thanipadi
Perungalathur
Kilpennathur
Tiruvannamalai
Boodamangalam
Palanandal
Polur
Devikapuram
Kamanur
Chetpet
Kaithur
Kanjanur
Kottukanallur
Kannamangalam
Melnayam
Padavedu
Allibai
Kammasamudram
Pennathur
Munjurpattu
Kanniyambadi
Krishnagiri
Dharmapuri
Salem junc.
Uttangarai
Singarapettai
Bangarapet junc.
Venkatagirikota
Polur
Kolakkurichchi
Villupuram
Villupuram junc.
Tirukkoyilur
Tirukkovilur
Gingee
Vettavaram
Sikkalur
Ponnaiyar River
Cheyyar River
Palar River
Chittoor
Kaithur
Kaithur
Kaithur

Page No.	Particulars	Col. No	For	Read
204.	Heading	--	Village Primary Census Abstract	Urban Primary Census Abstract
	Vaniyambadi (M) Ward No.7	15	3,078	3,018
207.	Ambur (M) Ward No.8	7	531	513
	Ward No.14	5	192	292
	Ward No.16	4	269	169
210.	Vaniyambadi (M) Ward No.4 EB 28	3	Not clear	978
211.	Ward No.7 EB 59	3	556	565
212.	Town Total	5	68	58
	Jaffrabad (P) Town Total	2	3,935	Blank
216.	Ambur (M) - Town Total	2	OWN TOTAL	TOWN TOTAL
223.	13 Sampanginallore	9	176	126
	20 Sembedu	2	Not clear	20 Sembedu
226.	38 Pulimedu	27	612	621
	43b/b Ariyur	28	3,105	1,305
229.	79 Pangalattam	3	149.10	49.10
	92 Guruvarajapalayam	5	869	369
230.	87 Elluparai	15	315	31
232.	120 Jangaramkuppam	18	13	3
234.	143b/b Kattalampattu	28	872	878
236.	150b/b Kammasamudram	28	1,416	1,316
240.	115 Madaiyapattu	4	120 for c/c	120 for c/c
	118 Peenjumandai	4	71 for b/c	71 for b/c
	134 Umayambattu	4	125 for a/b	121 for a/b

Page No.	Particulars	Col. No.	For	Read
242.	Vellore (M) Ward No.24	14	Not clear	2,788
245.	Shembakkam (P) Ward No.9	28	Not clear	284
256.	Vellore (M) Ward No.15 EB 123	5	Not clear	2
257.	Ward No.21 EB 151	3	297	729
258.	Ward No.24 EB 182	4	8	18
264.	Pallikondai (P) - Town Total	5	Not clear	13
269.	7 Mullandram-Total	9	Not clear	127
270.	1 Kattukanallur	27	1,647	1,547
	2 Kolathur	25	Blank	30
	7b/b Mullandram	28	137	371
271.	20a/b Ayyampalayam	7	172	1,072
	26a/b Mattathari	12	3	2
	26b/b Mattathari	12	5	3
	26 Mattathari-Total	12	8	5
272.	17a/c Melnagar	28	Not clear	424
	31c/c Mamandur	14	6	60
	36c/c Kuppam	9	174	74
275.	40c/c Nesal	4	299	229
276.	50 Murugamangalam	26	Not clear	5
	Taluk Rural Total	23	1,110	11,110
280.	Arani (M) Ward No.1	6	2,650	2,605
281.	Ward No.9	28	181	1,181
283.	Ward No.8-Total	4	12	2
294.	28 Padi	9	Blank	5
	47 Kilanthangal	14	Not clear	37
295.	23 Ladavaram	22	8	18
	39 Karivedu	17	Not clear	126

Page No.	Particulars	Col. No.	For	Read
297.	63 Siruvidagam	28	121	124
301.	102 Thattacheri	22	13	3
304.	62a/b Sennasamudram	4	62 for b/b	63 for b/b
310.	Arcot (M) Ward No.13 EB 30	3	669	699
315.	38 Hariharapakkam	3	Not clear	52
321.	7 Seyyanur	12	18	8
323.	27 Nayantangal	9	64	164
324.	39 Kuranganilmuttam	27	158	153
	40 Pallavaram	26	5	3
326.	78 Sellaperumbulimedu	21	Blank	6
328.	93 Mahajanambakkam	28	280	286
	94 Kunnavakkam	28	386	308
330.	120 Madipakkam	28	39	398
331.	137 Perumpallam	14	Not clear	40
	159 Kilathur (KIL)	14	66	64
334.	174 Vinnamangalam	20	Not clear	175
335.	194 Nallalam	3	285.14	285.48
	217 Payyur	13	142	143
	218 Alathurai	12	8	3
344.	Tiruvettipuram (M) Ward 1	28	Not clear	589
345.	Ward 1 EB 1	3	733	783
		4	28	22
	EB 2	4	662	668
358.	35a/b Mummuni	18	17	171
	51 Vinayagapuram	14	68	86
360.	61 Padinolambai	18	66	6

Page No.	Particulars	Col. No.	For	Read
362.	93 Endal	28	Not clear	305
	94 Manikkamangalam	28	Not clear	84
363.	118 Naukuppam	14	Not clear	75
366.	119 Eripatti	26	100	..
369.	172 Misanallur	14	3	93
372.	205 Senal	28	36	369
377.	76 Kodungalur (Kil)	3	Kodungalur (Kil) b/b	Kodungalur (Kil) a/b
	77 Kavedu	3	Kodungalur (Kil) a/b	Kodungalur (Kil) b/b
	100 Namatodu	4	99 for a/b	99 for b/b
381.	Vandavasi (P) Ward No.12	7	66	661
	Ward No.13	7	10	1051
	Ward No.14	7	4	744
383.	Vandavasi (P) Ward 12 EB 395	4	Blank	6
	Total	4	Blank	6
387.	39 Iluppakunam	3	Not clear	27
	40 Indravanam	3	Blank	87
388.	78 Kothandavadi	3	Not clear	90
395.	46a/b Kasthambadi	21	35	33
397.	68 Tirumalai	23	199	99
	69 Sengunam	28	353	553
	72 Athimoor	19	165	163
	76 Kunnathur	28	Not clear	686
400.	113 Vadakarai Nammiyendal	14	63	60
	116b/b Kandhapalayam	28	355	53
	131 Pulivanandal	14	160	60

Page No.	Particulars	Col. No.	For	Read
410.	73 Kaliam	3	Tindivanam b/d	Tindivanam d/d
411.	110 Erumayanur	4	111 for b/c	111 for c/c
	96 Manikkavalli	3	Arumbalur a/c	Arumbalur c/c
		4	95 for c/c	95 for a/c
412.	133 Eruvettini	4	134 for c/c	134 for a/c
414.	Polur (P) Ward 3	10	312	32
	Ward 4	14	Not clear	335
415.	Columns Heading	25 & 26	Workers	Marginal Workers
416	L.C. Number	1	Not clear	XXXI
422.	80 Sevvathur	3	Not clear	87
425.	2b/b Kothur	17	604	654
	3 Sorakanatham	28	1,058	1,068
	4 Nayanaseruvu	17	614	604
	17a/c Ponneri	28	1,3 4	1,324
	17b/c Ponneri	28	824	842
	17 Ponneri-Total	23	314	514
	18 Elagiri Village	28	1,208	1,248
426.	21 Vettappattu	14	325	322
	23 Bandarapalli	13	88	881
	35 Achamangalam-Total	14	23	236
427.	38a/c Thathavalli	20	96	196
428.	39 Madapalli-Total	10	1,932	1,942
		12	186	286
		14	1,495	1,095
	41a/b Pachchal	13	1,440	1,330

Page No.	Particulars	Col. No.	For	Read
428.	42a/b Kadiramangalam	3	117.52	117.42
		4	Not clear	592
		6	3,1 3	3,173
	44a/c Periyagaram	3	Not clear	335.22
		14	345	335
	44 Periyagaram-Total	3	852.47	842.47
	46 Virpakshipuram	5	11	12
	47a/b Thokkiyam	10	129	125
	47b/b Thokkiyam	14	911	211
	47 Thokkiyam-Total	3	901.65	901.45
		5	Not clear	881
	48 Kandili	11	..	1
		12	..	2
	50a/b Gummidigampatti	7	Not clear	1,041
	50b/b Gummidigampatti	13	239	213
	50 Gummidigampatti-Total	10	44	43
	51a/c Badanavadi	4	Not clear	244
	51b/c Badanavadi	6	1,349	1,359
	51 Badanavadi-Total	14	176	193
	52a/c Nariyaneri	10	80	30
		14	132	176
429.	40 Tiruppattur	16	233	323
	41 Pachchal-Total	28	2,089	2,087
	44c/c Puthagaram	28	884	882
	47a/b Thokkiyam	28	632	636
	47b/b Thokkiyam	28	596	592
	49 Chinnakkandili	24	9	3

Page No.	Particulars	Col. No.	For	Read
429.	51b/c Badanavadi	20	5	119
	51c/c Badanavadi	22	..	1
		24	1	..
	51 Badanavadi-Total	22	10	16
		24	16	10
430.	58a/b Vengalapuram	13	Not clear	552
431.	60c/c Kadirampatti	16	Not clear	170
432.	62 Pungampattunadu	10	Not clear	35
	71 Elavampatti	6	,989	2,989
	81 Natham	13	639	609
	83 Naravindampatti	6	718	715
		8	352	353
433.	64 Pudur Nadu	19	34	54
	78 Krishnapuram	23	3	5
		25	7	2
	79 Sundarampalli	24	6	5
		25	50	10
	80 Pudupatti	19	5	45
	81 Natham	22	8	3
	83 Naravindampatti	24	3	5
441.	Tiruppur (M) Ward 5	26	Not clear	23
443.	Ward 17	16	24	34
444.	Jolarpettai (P) Ward 9 EB No.	2	476	475
	Ward 10 Total	4	215	521
446.	Tiruppattur (M) Ward 13 Total	3	4,609	4,669
	Ward 17 EB 54	4	Not clear	2

Page No.	Particulars	Col. No.	For	Read
447.	Tiruppattur (M) Ward 19 EB 58	4	Not clear	7
455.	163 Radhapuram	3	Not clear	156
	164 Ravandavadi Reserve Forest	3	Not clear	136
457.	18 Kallathur	5	17	170
	19 Melpattu	5	6	60
	20 Chinnakilpattu	5	Not clear	33
	21 Kilpattu	5	9	59
	23 Veeranandal	4	Not clear	412
		14	Not clear	73
458		27	Not clear	436
		28	Not clear	797
460.	27b/b Paramanandal	26	835	..
	34 Quilam	20	45	35
461.	51 Nammiyandal	2	Nammiyandai	Nammiyandal
	63 Pakkiripalayam	3	Not clear	1,289.53
463.	88 Melnachipattu	3	360,37	360.37
	98 Pinjur	14	Not clear	161
464.	79 Japthikariadal	27	348	248
	88 Melnachipattu	24	2	3
	98 Pinjur	16	Not clear	185
465.	117 Mel Pennathur	13	027	270
466.	119 Vinnavanur	24	..	5
	122 Kannakurikkai	28	88	880
469.	173 Melmuthanur	14	Not clear	47
	174 Athipadi	14	Not clear	1
	176 Pudurchekkadi	14	Not clear	39

Page No.	Particulars	Col. No.	For	Read
470.	168 Malayanoor Chekkadi	2	Malayanoor Chekki	Malayanoor Chekkadi
	170 Melpasar	2	Melpasal	Melpasar
473.	211 Kottayur	13	842	342
474	Taluk Rural Total	2	TBLUK RRRAL TOTAL	TALUK RURAL TOTAL
		17	59,123	54,123
485.	14 Annandal	3	Not clear	207
488.	160 Samudram	3	Not clear	117
	121 Naraiyur	3	Not clear	177
495.	66 Iyengunam	13	508	308
497.	89 Nochimalai	6	Not clear	759
502.	154 Arasudaiyampatti	28	415	45
507.	6 Nellimedu	4	5 for c/c	5 for a/c
	35 Sorandal	4	Not clear	34a/b for a/b
510.	115a/b Meltikkam	4	116 for b/c	116 for b/b
515.	Tiruvannamalai (M) Ward 30	28	1,284	1,288
516.	Ward 1 EB 2	3	608	680
	Ward 2 EB 8	5	65	56
	Ward 2 Total	5	56	65
	Ward 4 EB 15	3	704	794
517.	Ward 13 EB 53	5	1	4
	Ward 14 EB 56	3	01	801
519.	Ward 20 Total	5	Blank	18
	Ward 21 Total	4	1,421	1,431
	Ward 27 EB 110	4	474	476

ANALYTICAL NOTE

ANALYTICAL NOTE

CENSUS CONCEPTS

Rural and Urban areas

Census figures are generally presented separately for rural and urban areas. In the 1981 Census, the definition of an urban unit is more or less the same as in the 1961 and 1971 Censuses but for some minor variations. The urban areas of 1981 Census are :

(a) All places with a Municipality, Corporation or Cantonment Board or notified town areas :

(b) All other places which satisfied the following criteria :—

(i) A minimum population of 5,000

(ii) At least 75 per cent of the male working population engaged in non-agricultural (and allied) activity ;

(iii) A population of at least 400 per km2 (or one thousand per square mile).

The above definition of urban area varies slightly from that of 1961 and 1971 Censuses, in that the males working in activities such as fishing, logging etc. were treated as engaged in non-agricultural activity and therefore contributed to the 75 per cent criterion on the 1961 and 1971 Censuses, whereas in the 1981 Census, these activities are treated as on par with cultivation and agricultural labour for the purpose of this criterion. The rest of the areas not treated as urban are classified as rural areas.

Urban Agglomeration.

Urban Agglomeration is a new concept formed during 1971 Census and this replaces the concept of town group adopted in 1961 Census. An Urban Agglomeration may be explained as follows, "It must form a continuous urban spread constituting a town and its adjoining urban outgrowth to two or more physically contiguous towns together with continuous well recognised urban outgrowth, if any, of such towns".

Census House

A census house is a building or part of a building having a separate main entrance from the road or common courtyard or staircase etc., used or recognised as a separate unit. If may be occupied or vacant. It may be used for a residential or non-residential purpose or both.

Household

A household is a group of persons, who commonly live together and would take their meals from a common kitchen, unless the exisgencies of work prevented any of them from doing so.

Scheduled Castes/Scheduled Tribes

For the enumeration of Scheduled Castes and Scheduled Tribes in Census, the names of Scheduled Castes and Scheduled Tribes as recognised in Tamil Nadu based on the Scheduled Castes and Scheduled Tribes Orders (Amendment) Act of 1976 (Central Act 108 of 1976) were followed. The enumerators were instructed to record a person as Scheduled Caste/Scheduled Tribe, provided the name given by the person was found in the list supplied to them.

Literates

In 1981 Census, a literate was defined as "a person who can both read and write with understanding in any language". A person who could merely read but cannot write, was not a literate. It was not necessary that a person considered a literate must have received any formal education or have passed any minimum educational standard.

Work

Work has been defined as participation in any economically productive activity. such participation may be physical or mental in nature. Work involves not only actual work but also effective supervision and direction of work.

Main Workers and Marginal Workers

A worker was identified with reference to a reference period preceding the census. The reference period prescribed was one year preceding the date of enumeration. Certain types of work such as agriculture household industries like, gur making etc., were carried on, either throughout the year or only during certain seasons or part of the year, depending on local circumstances. In such cases, what we were concerned with, was the broad time span of the agricultural seasons preceding the enumeration. Workers can be full time workers or seasonal workers or marginal workers. If a person has done any work during the reference period and if he had worked for the major part of the year i.e. if he had worked for 183 days or more, he was considered to be a full time worker (main worker). If a person had done any work during the reference period and if he has not worked for the major part of the year i.e. if he had worked for less than 183 days, he was considered to be a marginal worker.

The main activity of workers has been classified into four categories *viz.*, cultivator, agricultura labourer, household industry and other work.

Cultivator

For purposes of Census, a cultivator is a person who is engaged either as an employer, single worker or family worker in cultivation of land owned, or held from Government, Private persons or institutions, for payment in money, kind or share ; cultivation includes supervision and direction of cultivation.

Agricultural Labourer

A person who works in another persons land for wages in money, kind or share should be regarded as an agricultural labourer. He or she has no risk in the cultivation but merely works in another person's land for wages and has no right of lease or contract in land on which he or she works.

Household Industry

For a person who returns his/her main activity as engaged in some production, processing, servicing or repair of articles or goods, it has been ascertained whether it is a household industry.

Household Industry is defined as an industry conducted by the head of the household and/or by the members of the household at home or within the village in rural area, and within the precincts of the house in urban areas. A larger proportion of workers in a household industry should consist of members of the household including the head. The industry should not be run on the scale of a registered factory which would, or has to be registered under the Indian Factories Act.

Non-Workers

All persons who have not been treated as workers i.e. persons who have not worked any time at all during the reference period of one year preceding the date of enumeration have been considered as non-workers. These cover all persons who are engaged in unpaid home duties and who do no other work or have not done any work at all during the last one year, full time students and children attending school, all dependent such as infants or children not attending school or a person permanently disabled from work because of illness or old age, person retired from service or rentiers, beggars, vagrants, convicts in jails or inmates of a penal, mental or charitable institution and all non-workers who may not come under any of the above categories.

SCOPE OF PRIMARY CENSUS ABSTRACT

The Primary Census Abstract, as it is called, presents basic data for each village or segment of a village (in cases where such village segments form different panchayats) "in the Village wise Primary Census Abstract" and for each Ward/Division of a Town in the "Urban Primary Census Abstract". The format of the Primary Census Abstract for the villages and towns in 1981 has been slightly modified as compared to the 1971 Primary Census Abstract.

The Primary Census Abstract gives such basic information as area in hectares/sq. km., occupied residential houses, number of households, total population, Scheduled Caste and Scheduled Tribe population, literates, main workers, division of main workers into cultivators, agricultural labourers workers in Household Industry and other workers, marginal workers and non-workers in respect of each unit. The Urban/Village Primary Census Abstract gives this information for each village and each urban ward. With a view to ensure comparability and to enable data users to derive the

figures either for a revenue village or panchayat according to their requirements, the data are presented for segments of villages also. Wherever portions of one village happen to be in two or more panchayats, the segmentwise data have to be used separately or added with some other segment data so as to derive panchayat data. For example, if portions of a revenue village bearing L. C. No. 10 forms part of two panchayats, the figures are given separately for each portion of the village against L. C. No. 10 a/b and 10 b/b. The total figures for the entire revenue village by adding the figures given against both the segments viz., 10 a/b and 10 b/b are given in the Village Primary Census Abstract. If, instead, the panchayat figures are required, the data for the concerned village segment or segments relating to the panchayats concerned, are to be added up to arrive at the total figures for the respective panchayat.

An appendix presented in the case of the Urban Primary Census Abstract gives 1981 population, Scheduled Caste and Scheduled Tribe population for each enumerator block of the town. This is meant for the use of administrative and election authorities in urban areas. Such data are also required by urban planners and researchers for conducting other studies in selected blocks.

Mode of Presentation

The consolidated figures for the district and each taluk are given in the beginning for Total, Rural and Urban areas followed by each Town/Urban Agglomeration under the caption 'District Primary Census Abstract'. Then follows the Primary Census Abstracts for Scheduled Castes/Scheduled Tribes. An alphabetical list of revenue villages is then given along with the Census Location Code Numbers of 1981 Census followed by the village wise Primary Census Abstract for each taluk. In the foot note given at the end of the village wise Primary Census Abstract, the villages included in Municipalities or Census towns are indicated. In an annexure, the names of villages and their constituent panchayats are given. Then, follows the Urban Primary Census Abstract. In an appendix to the Urban Primary Census Abstract, the population and Scheduled Castes/Scheduled Tribes figures for each Enumerator Block of a town are given. This arrangement is followed for each taluk in the district.

Maps

Apart from the District Map given as frontispiece, map for each taluk showing the Village Location Code numbers along with their boundaries have also been included at the appropriate places. As compared with the maps presented in 1971 District Census Handbook, several improvements have been effected in the maps presented in this volume. All towns are shown in the district and taluk maps with shading screens and also spheres according to the population size of towns.

Area Figures

In the District Primary Census Abstract, the area figures are given in square kilometres for Total, Rural and Urban areas. In the village wise Primary Census Abstract, the area figures for each Location Code Unit are given in hectares upto two decimals. The area figures for each town in square kilometre is also given at the end of the Urban Primary Census Abstract. In the District Primary Census Abstract, the area figures of the District total represent the "Geographical Area" figures supplied by the Surveyor-General. Figures for urban areas are those supplied by the Local Bodies and revenue authorities. The urban area of a district has been arrived by adding the urban area figures of each taluk within the district. Area figures for the rural areas of district/taluk are derived by subtracting the urban area figures from the total area of the district/taluk. The total of the area figures of the taluks will not tally with the district figures because the taluk area figures represent the 'Land Use' area and are derived from the figures supplied by the Tamil Nadu Directorate of Survey and Land Records, while those of the district represent "Geographical Area" supplied by the Surveyor-General of India. The total of the village area given in the village wise Primary Census Abstract may not tally with the rural area of the taluk given in the District Primary Census Abstract as the taluk area figures take into account hills, forests, rivers, etc., whereas the village area may not include the same. For conversion, the ratio is 100 hectares=1 square kilometre.

It is hoped that the pattern of presentation of basic Census particulars for each district as explained above and adopted in this volume would be found convenient by data users.

BRIEF ANALYSIS OF THE PRIMARY CENSUS ABSTRACT DATA.

A Brief Analysis Relating to certain population characteristics is made utilising the census data in the PCA. A number of Tables have been designed for this purpose the Tables are generated at the district and taluks level for the rural areas and in regard to urban areas, townwise particulars are presented.

TABLE 1: POPULATION, NUMBER OF VILLAGES AND TOWNS, 1981.

Serial Number.	Name of Taluk.	Population.								Number of Villages.	Number of Towns.
		Total.			Rural.			Urban.			
		Persons.	Males.	Females.	Persons.	Males.	Females.	Persons.	Males.	Total.	Inhabited.
(1)	(2)	(3)	(4)	(5)	(6)	(7)	(8)	(9)	(10)	(11)	(12)	(13)	(14)
1.	Arakkonam	370,847	187,304	183,543	292,375	147,403	144,972	78,472	39,901	38,571	145	142	3
2.	Walajapet	295,418	148,758	146,660	201,994	101,569	100,425	93,424	47,189	46,235	105	100	4
3.	Gudiyattam	489,262	247,309	241,953	350,390	177,482	172,908	138,872	69,827	69,045	184	158	7
4.	Vaniyambadi	403,362	203,495	199,867	262,278	132,884	129,394	141,084	70,611	70,473	126	107	5
5.	Vellore	503,893	253,910	249,983	259,103	130,024	129,079	244,790	123,886	120,904	151	121	7
6.	Arani	215,573	107,998	107,575	166,208	83,255	82,953	49,365	24,743	24,622	52	52	1
7.	Arcot	195,898	98,804	97,094	157,072	79,042	78,030	38,826	19,762	19,064	103	100	1
8.	Cheyyar	268,055	134,851	133,204	242,981	122,207	120,774	25,074	12,644	12,430	220	218	1
9.	Vandavasi	275,998	139,100	136,898	255,551	128,799	126,752	20,447	10,301	10,146	212	205	1
10.	Polur	332,463	168,282	164,181	310,807	157,387	153,420	21,656	10,895	10,761	198	184	1
11.	Tiruppattur	369,846	188,380	181,466	295,789	150,417	145,372	74,057	37,963	36,094	96	86	2
12.	Chengam	310,332	158,141	152,191	..	..	..	..	..	..	215	185	..
13.	Tiruvannamalai ..	383,377	194,227	189,150	148,454	145,461	152,191	89,462	45,773	43,689	218	215	1
	Total ..	4,414,324	2,230,559	2,183,765	3,398,795	1,717,064	1,681,731	1,015,529	513,495	502,034	2,025	1,873	34

Table 1 furnishes taluk-wise and sex-wise population of rural and urban areas and total number of villages (inclusive of inhabited villages) and towns of North Arcot District.

It is seen that Vellore is the thickly populated taluk of the district, while Arcot has the lowest population. It is noted that Gudiyattam has the maximum number of rural population. Cheyyar taluk has the highest urban population. Cheyyar taluk has the maximum number of villages viz. 220, while Vellore and Gudiyattam have 7 towns each.

TABLE 2 : DECADAL CHANGE IN DISTRIBUTION OF POPULATION

Taluk	Population. 1971. Total.	Rural.	Urban.	Population. 1981. Total.	Rural.	Urban.	Percentage decadal (1971-81) variation. Total.	Rural.	Urban.
(1)	(2)	(3)	(4)	(5)	(6)	(7)	(8)	(9)	(10)
Arakkonam	311,147	251,528	59,619	370,847	292,375	78,472	+19.19	+16.24	+31.62
Walajapet	253,329	176,449	76,880	295,418	201,994	93,424	+16.61	+14.48	+21.52
Gudiyattam	426,205	313,574	112,631	489,262	350,390	138,872	+14.79	+11.74	+23.30
Vaniyambadi	339,202	220,309	118,893	403,362	262,278	141,084	+18.91	+19.05	+18.66
Vellore	415,265	244,313	170,952	503,893	259,103	244,790	+21.34	+6.05	+43.19
Arani	182,247	143,583	38,664	215,573	166,208	49,365	+18.29	+15.76	+27.68
Arcot	171,736	141,506	30,230	195,898	157,072	38,826	+14.07	+11.00	+28.44
Cheyyar	230,279	211,005	19,274	268,055	242,981	25,074	+16.40	+15.15	+30.09
Vandavasi	239,620	223,537	16,083	275,998	255,551	20,447	+15.18	+14.32	+27.13
Polur	292,954	274,881	18,073	332,463	310,807	21,656	+13.49	+13.07	+19.83
Tirippattur	314,564	254,138	60,426	369,846	295,789	74,057	+17.57	+16.39	+22.56
Chengam	265,004	265,004	..	310,332	310,332	..	+17.10	+17.10	..
Tiruvannamalai	314,245	252,875	61,370	383,377	293,915	89,462	+22.00	+16.23	+45.77
Total ..	3,755,797	2,972,702	783,095	4,414,324	3,398,695	1,015,529	+17.53	+14.53	+29.68

This table records the decadal changes in the distribution of population for the different taluks of North Arcot district.

The increase in population in the district during the decade is 17.53 per cent as against the state average of 17.50 per cent. The increase in Thiruvannamalai taluk is rather phenominal viz. 22.00 per cent followed by Vellore 21.34 while the lowest decadal variation of only 13.49 per cent is found in Polur taluk.

TABLE 3 : DISTRIBUTION OF VILLAGES BY POPULATION RANGES,

Range of population.	*Number of villages in each range.*	*Percentage of villages in each range.*
(1)	(2)	(3)
LESS THAN 200	59	3.15
200—499	150	8.01
500—1999	1,073	57.29
2000—4999	507	27.07
5000—9999	77	4.11
10,000+	7	0.37
Total ..	1,873	100.00

Table 3 provides useful data on the distribution of the villages by population ranges in the district. It is seen that the maximum number of inhabited villages viz. 1,073 are in the population range of 500—1,999, i.e. 57.29 per cent. There are only 7 (0.37 per cent) villages, which have a population of above 10,000.

TABLE 4 : DISTRIBUTION OF VILLAGES BY DENSITY,

Range of Density (per sq. km.)	*Total number of villages in each density range.*	*Percentage of villages in each density range.*
(1)	(2)	(3)
Less than 10	10	0.53
11—20	3	0.16
21—50	9	0.48
51—100	29	1.55
101—200	225	12.01
201—300	434	23.17
301—500	716	38.23
501+	445	23.76
Not Known	2	0.11
Total ..	1,873	100.00

Table 4 gives the distribution of villages by different density ranges.

TABLE 5 : PROPORTION OF SCHEDULED CASTE POPULATION TO TOTAL POPULATION IN THE VILLAGES,

Percentage range of Scheduled Caste Population to total Population.	*Number of villages in each range.*	*Percentage of villages in each range.*
(1)	(2)	(3)
Nil,	191	10.20
0—5	194	10.36
6—10	155	8.28
11—15	211	11.26
16—20	193	10.30
21—30	375	20.02
31 and above	554	29.58
Total ..	1,873	100.00

Table 5 shows the proportion of Scheduled Caste population to total population in the villages of North Arcot district. It is seen that in the percentage range of 31 and above of Scheduled Caste Population to total population, there are 554 villages, followed by 375 villages in the range of 21 to 30, 211 in the range of 11 to 15, 194 in 0 to 5, 193 in 16 to 20 range and 155 in 6 to10 range.

TABLE 6 : PROPORTION OF SCHEDULED TRIBE POPULATION TO TOTAL POPULATION IN THE VILLAGES

Percentage range of Scheduled Tribe Population to total Population.	*Number of villages in each range.*	*Percentage of villages in each range.*
(1)	(2)	(3)
Nil	830	44.31
0—5	883	47.14
6—15	82	4.38
16—25	11	0.59
26—35	5	0.27
36—50	..	..
51 and above	62	3.31
Total ..	1,873	100.00

Table 6 furnishes similar data on Scheduled Tribe population in the villages of North Arcot district. It is noted that in the percentage range of 0 to 5, there are as many as 883 villages (47.14 per cent), while there are only 5 villages in the range of 26 to 35.

TABLE 7: PROPORTION OF SCHEDULED CASTE/SCHEDULED TRIBE POPULATION IN TOWNS.

Serial Number and Name of the Town,	*Total Population.*	*Total Scheduled Caste Population.*	*Total Scheduled Tribe Population.*	*Percentage of Scheduled Caste Population to total Population.*	*Percentage of Scheduled Tribe Population to total Population.*
(1)	(2)	(3)	(4)	(5)	(6)
1. Allapuram	*See* Vellore Urban Agglomeration,				
2. Ambur	66,042	10,973	379	16.62	0.57
3. Arakkonam	59,405	11,065	776	18.63	1.31
4. Arani	49,365	4,447	211	9.01	0.43
5. Arcot	*See* Arcot Urban Agglomeration,				
Arcot Urban Agglomeration	94,363	15,303	133	16.22	0.14
Arcot	38,826	3,671	129	9.46	0.33
Ranippettai	35.974	10,036	2	27.90	0.01
Walajapet	19,563	1,596	2	8.16	0.01
6. Cheruvanki	*See* Gudiyattam Urban Agglomeration,				
7. Darapadavedu	*See* Vellore Urban Agglomeration,				
8. Devasthanam	*See* Vaniyambadi Urban Agglomeration,				
9. Gudiyattam	*See* Gudiyattam Urban Agglomeration,				
Gudiyattam Urban Agglomeration	80,674	10,481	20	12.99	0.02
Cheruvanki	1,636	667	..	40.77	..
Gudiyattam	75,044	9,495	20	12.65	0.02
Seevur	3,994	319	..	7.99	..
10. Jaffrabad	*See* Vaniyambadi Urban Agglomeration,				
11. Jolarpettai	21,616	3,672	33	16.99	0.15
12. Katpadi Extension	*See* Vellore Urban Agglomeration,				
13. Kaveripakkam	11,058	983	163	8.89	1.47
14. Konavattam	*See* Vellore Urban Agglomeration,				
15. Melvisharam	20,491	1,835	3	8.96	0.01
16. Pallikondai	16,390	4,321	13	26.36	0.08
17. Panapakkam	8,009	1,290	82	16.11	1.02
18. Peranambattu	30,057	7,006	..	23.31	..
19. Polur	21,656	1,172	128	5·41	[illegible]
20. Ranippettai	*See* Arcot Urban Agglomeration,				
21. Sattuvacheri	*See* Vellore Urban Agglomeration,				
22. Seevur	*See* Gudiyattam Urban Agglomeration,				
23. Shembakkam	9,500	3,593	550	37.82	5.
24. Sholinghur	17,396	737	114	4.24	0.66
25. Tiruppattur	52,441	6,488	78	12.37	0·15
26. Tiruvannamalai	89,462	9,357	863	10·46	[illegible]
27. Tiruvettipuram	25,074	2,502	226	9.98	[illegible]
28. Torappadi	*See* Vellore Urban Agglomeration,				
29. Udayendram	*See* Vaniyambadi Urban Agglomeration,				
30 Vandavasi	20,447	2,133	16	10.43	[illegible]

TABLE 7 : PROPORTION OF SCHEDULED CASTE/SCHEDULED TRIBE POPULATION IN TOWNS.

Serial Number and Name of Town.	Total Population.	Total Scheduled Caste population.	Total Scheduled Tribe Population.	Percentage of Scheduled Caste Population to total Population.	Percentage of Scheduled Tribe Population to total Population.
(1)	(2)	(3)	(4)	(5)	(6)
1. Vaniyambadi		*See* Vaniyambadi Urban Agglomeration,			
Vaniyambadi Urban Agglomeration	75,042	12,431	64	16·57	0·09
Devasthanam	3,326	966	..	29.04	..
Jaffrabad	3,935	451	..	11·46	..
Udayendram	8,674	2,970	6	34·24	0.07
Vaniyambadi	59,107	8,044	58	13.61	0.10
32. Vellore		*See* Vellore Urban Agglomeration,			
Vellore Urban Agglomeration	247,041	26 257	281	10·63	0·11
Allapuram	17,028	1.135	14	6.67	0·08
Darapadavedu	15,825	2,002	6	12.65	0·04
Katpadi Extension	9,425	422	12	4·48	0.13
Konavattam	5,192	1,103	..	21.24	..
Sattuvacheri	14,752	1,384	8	9.38	0.05
Torappadi	7,581	931	31	12.12	0.40
Vellore	174,247	18,067	168	10.37	0.10
Virudambattu	2,891	1,213	42	41·96	1·45
33 Virudambattu		*See* Vellore Urban Agglomeration			
34 Walajapet		*See* Arcot Urban Agglomeration			
All Towns ..	1,015,529	136,046	4,133	13.40	0.41

This table gives the proportion of Scheduled Caste and Scheduled Tribe population in the various towns of North Arcot district. It is seen that Shembakkam town has recorded the highest percentage of both Scheduled Caste population i.e. 37.82 and Scheduled Tribe population viz. 5.79. In Sholinghur town, the percentage of Scheduled Caste population is the lowest with only 4.24 and in Melvisharam town, the percentage of Scheduled Tribe population is only 0.01, while in Peranambattu town, there is no Scheduled Tribe at all reported during the 1981 Census.

TABLE 8: LITERACY RATES BY POPULATION RANGES OF VILLAGES,

Range of Population.	No. of Villages in each range.	Literacy Rate,
(1)	(2)	(3)
Less than 200	59	25.50
200—499	150	31.07
500—1999	1,073	34.60
2000—4999	507	35.95
5000—9999	77	39.77
10,000+	7	45.24
Total ..	1,873	36.14

This table shows the literacy rates of different population ranges of villages in North Arcot district. The literacy rate of the rural population of North Arcot district is 36.14. The highest literacy rate of 45.24 per cent is seen in the population range of 10,000 and above, while the lowest literacy rate of 25.50 is found in the smallest population range of below 200.

TABLE 9: LITERACY RATES FOR TOWNS.

Serial Number and Name of the Town.	Literacy Rate.
(1)	(2)
1 Allapuram	*See* Vellore Urban Agglomeration.
2 Ambur	54.57
3 Arakkonam	65.77
4 Arani	54.52
5 Arcot	*See* Arcot Urban Agglomeration.
Arcot Urban Agglomeration	61.72
Arcot	61.72
Ranippettai	64.32
Walajapet	56.95
6 Cheruvanki	*See* Gudiyattam Urban Agglomeration.
7 Darapadavedu	*See* Vellore Urban Agglomeration.
8 Devasthanam	*See* Vaniyambadi Urban Agglomeration.
9 Gudiyattam..	*See* Gudiyattam Urban Agglomeration.
Gudiyattam Urban Agglomeration	51·91
Cheruvanki	53.42
Gudiyattam	52.33
Seevur	43.42
10 Jaffrabad	*See* Vaniyambadi Urban Agglomeration.
11 Jolarpettai	54.34
12 Katpadi Extension	*See* Vellore Urban Agglomeration.
13 Kaveripakkam	48.57
14 Konavattam	*See* Vellore Urban Agglomeration.
15 Melvisharam	46.61
16 Pallikondai	54.82
17 Panapakkam	50.09
18 Peranambattu	38.22
19 Polur	51.38
20 Ranippettai	*See* Arcot Urban Agglomeration.
21 Sattuvacheri	*See* Vellore Urban Agglomeration.
22 Seevur	*See* Gudiyattam Urban Agglomeration.
23 Shembakkam	56.38
24 Sholinghur	51.12
25 Tiruppattur	58·76
26 Tiruvannamalai	59.15
27 Tiruvettipuram	54.93
28 Torappadi	*See* Vellore Urban Agglomeration.
Udayendram	*See* Vaniymabadi Urban Agglomeration.
29 Vandavasi	55.99

TABLE 9: LITERACY RATES OF TOWNS.

Serial Number and Name of the Town. (1)	*Literacy Rate.* (2)
31 Vaniyambadi	*See* Vaniyambadi Urban Agglomeration.
Vaniyambadi Urban Agglomeration	52.23
Devasthanam	39.48
Jaffrabad	38.55
Udayendram	42.34
Vaniyambadi	55.30
32 Vellore	*See* Vellore Urban Agglomeration.
Vellore Urban Agglomeration. ..	60.76
Allapuram	58.62
Darapadavedu	57.99
Katpadi Extension	85.38
Konavattam	49.50
Sattuvacheri	54.72
Torappadi	59.08
Vellore	61.03
Virudambattu	47.42
33 Virudambattu	*See* Vellore Urban Agglomeration.
34 Walajapet	*See* Arcot Urban Agglomeration.
ALL TOWNS	56.80

This table furnishes the literacy rates of all the census towns of North Arcot district. The literacy rates in the urban areas vary roughly between 48 per cent to 65 per cent. It is, however, seem to be highest with 65.77 per cent Arakkonam and at the lowest with 46.61 per cent at Melvisharam.

TABLE 10: PERCENTAGE OF LITERATES, WORKERS, NON-WORKERS, SCHEDULED CASTE/TRIBE POPULATION IN THE DISTRICT.

Name of Taluk.	Total Rural. Urban.	Total Population. Persons.	Total Population. Males.	Total Population. Females.	Percentage of S.C. population to total population.	Percentage of S.T. Population to total population.	Literates to total Population. Persons.	Literates to total Population. Males.	Literates to total Population. Females.
(1)	(2)	(3)	(4)	(5)	(6)	(7)	(8)	(9)	(10)
Arakkonam	T	370,847	187,304	183,543	23·92	1.70	42.29	55·66	28·64
	R	292,375	147,403	144,972	25·77	1.80	37·06	51·32	22·57
	U	78,472	39,901	38,571	17·03	1.30	61.75	71.73	51·42
Walajapet.	T	295,418	148,758	146,660	16·16	0.37	46·29	60·31	32·07
	R	201,994	101,569	100,425	16·61	0.48	41.60	57.10	25·91
	U	93,424	47,189	46,235	15.20	0.13	56.43	67·21	45·43
Gudiyattam	T	489,262	247,309	241,953	22.21	0.81	44·45	56.39	32·23
	R	350,390	177,482	172,908	24.98	1.11	41·52	54·05	28·67
	U	138,872	69,827	69,045	15.21	0·06	51.82	62.37	41·15
Vaniyambadi	T	403,362	203,495	199,867	21·50	1.53	41·93	52.56	31·11
	R	262,278	132,884	129,394	24.15	2.19	35.83	47.41	23.94
	U	141,084	70,611	70,473	16.59	0.31	53·27	62.27	44·27
Vellore	T	503,893	253,910	249,983	17.80	1·86	50.56	61·54	39.40
	R	259,103	130,024	129,079	22.83	3.32	42.04	54.88	29·10
	U	244,790	123,886	120,904	12·47	0.32	59.58	68.53	50·40
Arcot	T	215,573	107,998	107,575	15.62	0·44	43·13	57.66	28·54
	R	166,208	83,255	82,953	17·59	0·45	39·75	55·28	24·16
	U	49,365	24,743	24,622	9·01	0·43	54·52	65·68	43.30
Arcot	T	195,898	98,804	97,094	19·82	0.63	45·74	59.75	31·48
	R	157,072	79,042	78,030	22·39	0·71	41·79	56.61	26·78
	U	38,826	19,762	19,064	9·46	0.33	61.72	72·34	50·71
Cheyyar	T	268,055	134,851	133,204	22.74	1.28	36·66	51·27	21·87
	R	242,981	122,207	120.774	24.06	1.31	34.77	49.66	19.71
	U	25,074	12,644	12,430	9.98	0.90	54.93	66.78	42.86
Vandavasi	T	275,898	139,100	136,898	22.74	1.29	38·62	53.96	23.03
	R	235,551	128,799	126,752	23.73	1.38	37.23	52.74	21.47
	U	20,447	10,301	10,146	10.43	0.08	55·99	69.29	42.49

TABLE 10:—PERCENTAGE OF LITERATES, WORKERS, NON-WORKERS, AND SCHEDULED CASTE/TRIBE POPULATION IN THE DISTRICT.

Name of Taluk.	Total Rural Urban.	Total Population. Persons.	Total Population. Males.	Total Population. Females.	Percentage of: S.C. Population to total Population.	Percentage of: S.T. Population to total Population.	Percentage of: Literates to total Population. Persons.	Literates to total Population. Males.	Literates to total Population. Females.
(1)	(2)	(3)	(4)	(5)	(6)	(7)	(8)	(9)	(10)
Polur	T	332,463	168,282	164,181	15·01	5.67	34·14	48·04	19.90
	R	310,807	157,387	153,420	15.68	6·02	32.94	46.99	18.54
	U	21,656	10,895	10,761	5.41	0.59	51.38	63.28	39.33
Tiruppattur	T	369,846	188,380	181,466	15.60	4.64	36.10	47.08	24.79
	R	295,789	150,417	145,372	16.07	5.76	30.75	42.00	19.11
	U	74,057	37,963	36,094	13.72	0.15	57.47	67.23	47.20
Chengam	T	310,332	158,141	152,191	25.70	5.13	27.88	38.54	16.81
	R	310,332	158,141	152,191	25.70	5.13	27·88	38.54	16.81
	U	..	..	..	..	..	..	..	..
Tiruvannamalai	T	383,377	194,227	189,150	18.95	1.49	38.91	51.57	25.91
	R	293,915	148,454	145,461	21.54	1.65	32.75	46.18	19.04
	U	89,462	45,773	43,689	10.46	0.96	59.15	69.04	48.
NORTH ARCOT DISTRICT	T	4,414,324	2,230,559	2,183,765	19.89	2.12	40.89	53.48	28.04
	R	3,398,795	1,717,064	1,681,731	21.82	2.63	36.14	49.50	22.50
	U	1,015,529	513,495	502,034	13.40	0.41	56.80	66.78	46.60

TABLE 10—PERCENTAGE OF LITERATES, WORKERS, NON-WORKERS AND SCHEDULED CASTE/TRIBE POPULATION IN THE DISTRICT.

Name of Taluk.	Total Rural Urban.	Percentage of: Main Workers to total Population. Persons.	Main Workers. Males.	Main Workers. Females.	Marginal Workers to total Population. Persons.	Marginal Workers. Males.	Marginal Workers. Females.	Total Workers to total Population. Persons	Total Workers. Males.	Total Workers. Females.	Non-Workers to total Population. Persons.	Non-Workers. Males.	Non-Workers. Females.
(1)	(2)	(11)	(12)	(13)	(14)	(15)	(16)	(17)	(18)	(19)	(20)	(21)	(22)
Arakkonam	T	38.39	53.12	23.37	3.78	1.63	5.96	42.17	54.75	29.33	57.83	45.25	70.67
	R	41.36	54.98	27.51	4.51	1.90	7.17	45.87	56.88	34.68	54.13	43.12	65.32
	U	27.34	46.24	7.79	1.04	0.67	1.42	28.38	46.91	9.21	71.62	53.09	90.79
Walajapet	T	34.19	52.71	15.40	5.19	1.79	8.64	39·38	54.50	24.04	60.62	45.50	75·96
	R	36.84	54.68	18.79	6.65	2.12	11.23	43.49	56.80	30.02	56.51	43.20	69.98
	U	28.47	48.47	8.05	2.02	1.06	3.01	30.49	49.53	11.06	69.51	50.47	88.94
Gudiyattam	T	38.27	55.41	20·74	1.92	0.65	3.22	40.19	56.06	23.96	59.81	43.94	76.04
	R	40.75	56.91	24.16	2.37	0.81	3.98	43.12	57.72	28·14	56.88	42.28	71.86
	U	32.00	51.61	12.18	0.79	0.25	1.32	32.79	51.86	13.50	67.21	48.14	86.50
Vaniyambadi	T	36.03	54.73	16.99	1.34	0.45	2.24	37.37	55.18	19.23	62.63	44.82	80.77
	R	40.16	57.15	22·71	1·79	0·62	2·99	41.95	57.77	25·70	58·05	42.23	74.30
	U	28·36	50.17	6.50	0·50	0.15	0.86	28.86	50.32	7.36	71.14	49·68	92.64
Vellore	T	33·95	52.53	15.08	1.87	0.60	3.17	35·82	53.13	18·25	64·18	46·87	81.75
	R	37·14	53·92	20·23	2·91	0.92	4.92	40.05	54.84	25·15	59.95	45.16	74.85
	U	30·57	51.07	9.57	0·78	0.26	1.31	31.35	51.33	10.88	68.65	48.67	89.12
[illegible]	T	39.19	56.31	22.00	3.61	0.98	6.25	42.80	57.29	28.25	57.20	42.71	71.75
	R	41.40	57.11	25.64	4.15	1.00	7·31	45.55	58.11	32.95	54.45	41.89	67.05
	U	31.75	53.64	9.75	1.79	0.89	2.69	33.54	54.53	12.44	66.46	45.47	87.56
Arcot	T	40.17	57.50	22.55	3.14	0.88	5.43	43.31	58.38	27.98	56.69	41.62	72.02
	R	41.98	58.58	25.16	3.68	1.01	6.39	45.66	59.59	31·55	54.34	40.41	68.45
	U	32.87	53.14	11.87	0.94	0.38	1.52	33.81	53.52	13.39	66.19	46.48	86.61
Cheyyar	T	43.64	57.95	29.15	3.44	1.01	5.90	47.08	58.96	35.05	52.92	41.04	64.95
	R	45.15	58.93	31.21	3.63	1.03	6.26	48.78	59.96	37.47	51.22	40.04	62.53
	U	28.92	48.41	9.09	1.65	0.86	2·45	30.57	49.27	11.54	69.43	50.73	88.46
Vandavasi	T	44.20	58.13	30.04	4.16	1.02	7.36	48.36	59.15	37.40	51.64	40.85	62.60
	R	45.14	58.82	31.23	4.47	1.10	7.90	49.61	59.92	39.13	50.39	40.08	60.87
	U	32.47	49.46	15.23	0.27	0.04	0.50	32.74	49.50	15.73	67.26	50.50	84.27

Table 10 gives the taluk-wise distribution of literates, workers, non-workers, Scheduled Caste/Scheduled Tribe population and total population sexwise for both rural and urban areas of North Arcot district. It is seen that the percentage of Scheduled Caste population to total population of North Arcot district is 19.89, as against 18.35 for the state. The percentage of Scheduled Tribe population of Tamil Nadu is only 1.07, whereas that of North Arcot district is 2.12. Chengam taluk has recorded the highest percentage of Scheduled Caste population with 25.70, while Polur has the highest percentage of 5.67.

The percentage of urban population to total population of North Arcot district is 23.01 as against 32.95 for the State.

The literacy rate of North Arcot district works out to 40.89 per cent, as against the literacy rate of 46.76 percent of Tamil Nadu. Among the taluks, Vellore has recorded a maximum of 50.56 per cent of literates, while Chengam has got the minimum of 27.88 per cent of literates.

The percentage of main workers to total population of North Arcot district works out to 38.80, as against 39.71 of Tamil Nadu. The percentage of total workers to total population of the district is 42.03. The percentage of non-workers to total population of the district is 57.97 while that of Tamil Nadu is 58.27. The percentage of non-workers is high in Vellore taluk with 64.18.

TABLE 10 :—PERCENTAGE OF LITERATES, WORKERS, NON-WORKERS AND SCHEDULED CASTE TRIBE POPULATION IN THE DISTRICT.

Name of Taluk.	Total Rural Urban.	Percentage of											
		Main Workers to total Population.			Marginal Workers to total Population.			Total Workers to total Population.			Non-Workers to total Population.		
		Persons.	Males.	Females.	Persons.	Males.	Females.	Persons.	Males.	Females.	Persons.	Males.	Females.
(1)	(2)	(11)	(12)	(13)	(14)	(15)	(16)	(17)	(18)	(19)	(20)	(21)	(22)
Polur	T	41.88	57.54	25.83	5.77	1.00	10.67	47.65	58.54	36.49	52.35	41.46	63.51
	R	42.66	58.07	26.86	6.15	1.05	11.37	48.81	59.12	38.23	51.19	40.88	61.77
	U	30.62	49.88	11.12	0.42	0.27	0.58	31.04	50.15	11.70	68.96	49.85	88.30
Tiruppattur	T	37.58	56.67	17.76	2.78	0·49	5.16	40.36	57.16	22.92	59.64	42.84	77.08
	R	39.89	58.55	20.58	3.33	0.56	6.20	43.22	59.11	26.78	56.78	40.89	73.22
	U	28.36	49.21	6.43	0.58	0.20	0.98	28.94	49.41	7.41	71.06	50.59	92.59
Chengam	T	42.64	58.72	25.92	3.04	0.67	5.51	45.68	59.39	31.43	54.32	40.61	68.57
	R	42.64	58.72	25.92	3·04	0.67	5.51	45.68	59.39	31.43	54.32	40.61	68.57
	U	..	..	..	..	..	..	..	..	..	..	..	..
Tiruvannamalai	T	39.90	55.83	23.53	4.07	0.86	7.38	43.97	56.68	30.91	56.03	43.32	69.09
	R	43.48	57.94	28.72	5.17	1.02	9.41	48.65	58.96	38.13	51.35	41.04	61.87
	U	28.13	48.98	6.29	0.45	0.31	0.59	28.58	49.29	6.88	71.42	50.71	93.12
NORTH ARCOT DISTRICT	T	**38.80**	**55.64**	**21.59**	**3.23**	**0.89**	**5.63**	**42.03**	**56.53**	**27.22**	**57.97**	**43.47**	**72.78**
	R	**41.49**	**57.28**	**25.36**	**3.93**	**1.04**	**6.90**	**45.42**	**58.32**	**32.26**	**54.98**	**41.68**	**67.74**
	U	**29.79**	**50.16**	**8.94**	**0.89**	**0.40**	**1.40**	**30.68**	**50.56**	**10.34**	**69.32**	**49.44**	**89.66**

DISTRICT PRIMARY CENSUS ABSTRACT.

Serial number.	District/Taluk/Urban Agglomeration/City/Town.	Total Rural Urban.	Area in Km².	Number of occupied Residential Houses.	Number of households.	Total population (including institutional and House-less Population). Persons.	Males.	Females.	Scheduled Castes Persons.	Males.	Females.	Scheduled Tribes. Persons.	Males.	Females.
(1)	(2)	(3)	(4)	(5)	(6)	(7)	(8)	(9)	(10)	(11)	(12)	(13)	(14)	(15)
	NORTH ARCOT DISTRICT.	T	12,268.0	[illegible],543	889.532	4,414,324	2,230,559	2,183,765	877,804	441,700	436,104	93,690	48.079	45,611
		R	12,012.1	637,971	694,720	3,398,795	1,717,064	1,681.731	741.758	373,609	368,149	89,557	46,014	43,543
		U	255.9	141,572	194,812	1,015,529	513,495	502,034	136.046	68,091	67,955	4,133	2,065	2,068
	Vellore Urban Agglomeration	U					Please *see* Annexe.							
	Arcot Urban Agglomeration	U					Please *see* Annexe.							
	1. ARAKKONAM TALUK	T	841.9	64,327	74,363	370,847	187,304	183,543	88,696	44,766	43,930	6,298	3,195	3,103
		R	812.8	53,910	59,046	292,375	147,403	144,972	75,358	38,108	37,250	5,277	2,688	2,589
		U	29.1	10,417	15,317	78,472	39 901	38,571	13,338	6,658	6,680	1,021	507	514
	Kaveripakkam (P) ..	U ..	14.32	1,921	2,202	11,058	5,521	5,537	983	486	497	163	85	78
	Panapakkam (P) ..	U	5.71	1,249	1,619	8,009	4,044	3,965	1,290	635	655	82	44	38
	Arakkonam (M) ..	U	9.06	7,247	11,496	59,405	30,336	29,069	11,065	5,537	5,528	776	378	398
	2. WALAJAPET TALUK	T	603.3	50,910	58,526	295,418	148,758	146,660	47,748	23,945	23,803	1,085	552	533
		R	569.3	36,311	40,681	201,994	101,569	100,425	33,544	16,810	16,734	964	491	473
		U	34.0	14,599	17,845	93,424	47,189	46,235	14,204	7,135	7,069	121	61	60
	Sholinghur (P) ..	U	14.23	2,898	3,513	17,396	8,892	8,504	737	361	376	114	58	56
	Ranipettai(M) † ..	U	8,19	5,287	6,872	35,974	18,272	17,702	10,036	5,087	4,949	2	2	..
	Walajapet (M) † ..	U	2.66	3,286	3,878	19,563	9,769	9,794	1,596	781	815	2	1	1
	Melvisharam (P) ..	U	8.96	3,128	3,582	20,491	10,256	10,235	1,835	906	929	3	..	3
	3. GUDIYATTAM TALUK	T	1,048.8	84,098	95,373	489,262	247,309	241,953	108,664	54,372	54,292	3,959	2,054	1,905
		R	1,024.6	63,882	69,170	350,390	177,482	172,908	87,540	43,744	43,796	3,879	2,016	1,863
		U	24.2	20,216	26,203	138,872	69,827	69,045	21,124	10,628	10,496	80	38	42
	Peranambattu (P) ..	U	7.61	4,254	5,287	30,057	15,081	14,976	7,006	3,495	3,511	..	..	..
	Gudiyattam Urban Agglomeration.	U	9.90	11,884	15,715	80,674	40,809	39.865	10,481	5,241	5,240	20	9	11
	3. (a) Gudiyattam (M) ..	U	4.79	10,981	14,594	75,044	37.936	37,108	9.495	4,753	4,742	20	9	11
	(b) Seevur (P) ..	U	3.23	606	773	3,994	2,037	1,957	319	147	172	..	..	..
	(c) Cheruvanki (P) ..	U	1.88	297	348	1,636	836	800	667	341	326	..	..	..

DISTRICT PRIMARY CENSUS ABSTRACT.

Serial number.	District/Taluk/Urban Agglomeration/City/Town.	Total Rural Urban.	Literates. Persons.	Males.	Females.	Main Workers. Total Main Workers. (I-IX). Persons.	Males.	Females.	Cultivators (I). Persons.	Males.	Females.	Agricultural Labourers (II) Persons.	Males.	Females
(1)	(2)	(3)	(16)	(17)	(18)	(19)	(20)	(21)	(22)	(23)	(24)	(25)	(26)	(27)
	NORTH ARCOT DISTRICT	T	1,805,086	1,192,829	612,257	1,712,621	1,241,188	471,433	604,413	500,719	103,694	557,229	263,428	293,801
		R	1,228,244	849,926	378,318	1,410,155	983,614	426,541	592,697	489,887	102,810	538,808	252,972	285,836
		U	576,842	342,903	233,939	302,466	257,574	44,892	11,716	10,832	884	18,421	10,456	7,965
	Vellore Urban Agglomeration.	U					Please *see* Annexe.							
	Arcot Urban Agglomeration.	U					Please *see* Annexe.							
	1. ARAKKONAM TALUK	T	156,822	104,262	52,560	142,384	99,491	42,893	47,247	38,012	9,235	53,514	24,456	29,058
		R	108,367	75,640	32,727	120,930	81,041	39,889	45,893	36,506	9,087	51,213	23,323	27,890
		U	48,455	28,622	19.833	21,454	18,450	3,004	1,354	1,506	148	2,301	1,133	1,168
	Kaveripakkam (P) ..	U	5,371	3,329	2,042	4,064	2,962	1,102	994	906	88	1,595	751	844
	Panapakkam (P) ..	U	4,012	2,619	1,393	2,600	2,073	527	399	353	46	504	241	263
	Arakkonam (M) ..	U	39,072	22,674	16,398	14,790	13,415	1,375	261	247	14	202	141	61
	2. WALAJAPET TALUK	T	136,743	89,716	47,027	101,003	78,413	22,590	35,910	29,947	5,963	22,367	10,750	11,617
		R	84,020	57,999	26,021	74,406	55,537	18,869	34,745	28,878	5,867	21,145	10,188	10,957
		U	52,723	31,717	21,006	26,597	22,876	3,721	1,165	1,069	96	1,222	562	660
	Sholinghur (P) ..	U	8,893	5,581	3,312	5,393	4,544	849	665	616	49	761	299	462
	Ranippettai (M) † ..	U	23,138	13,378	9,760	9,222	8,065	1,157	243	221	22	248	134	114
	Walajapet (M) † ..	U	11,142	6,646	4,496	6,234	5,037	1,197	145	129	16	59	35	24
	Melvisahram (P) ..	U	9,550	6,112	3,438	5,748	5,230	518	112	103	9	154	94	60
	3. GUDIYATTAM TALUK	T	217,453	139,469	77,984	187,220	137,031	50,189	44,264	37,851	6,413	64,153	33,229	30,924
		R	145,493	95,921	49,572	142,777	100,997	41,780	43,166	36,832	6,334	61,277	31,422	29,855
		U	71,960	43,548	28,412	44,443	36,034	8,409	1,098	1,019	79	2,876	1,807	1,069
	Peranambattu (P) ..	U	11,488	7,549	3,939	8,277	7,577	700	286	271	15	537	331	206
	Gudiyattam Urban Agglomeration.	U	41,877	25,697	16,180	28,748	22,098	6,650	601	554	47	1,984	1,230	754
	(a) Gudiyattam (M) ..	U	39,269	23,993	15,276	26,453	20,430	6,023	368	336	32	1.492	973	519
	(b) Seevur (P) ..	U	1,734	1,171	563	1,450	1,174	276	208	193	15	311	168	143
	(c) Cheruvanki (P) ..	U	874	533	341	845	494	351	25	25	..	181	89	92

DISTRICT PRIMARY CENSUS ABSTRACT.

Serial number	District/ Taluk/ Urban Agglomeration/ City/Town.	Total Rural Urban.	Main Workers. Household Industry-Manufacturing Processing, Servicing and Repairs [V(a)] Persons.	Males.	Females.	Other workers [III, IV, V(b) and VI to IX]. Persons.	Males.	Females.	Marginal Workers. Persons.	Males.	Females.	Non-Workers. Persons.	Males.	Females.
(1)	(2)	(3)	(28)	(29)	(30)	(31)	(32)	(33)	(34)	(35)	(36)	(37)	(38)	(39)
	NORTH ARCOT DISTRICT	T	103,446	78,329	25,117	447,533	398,712	48,821	142,761	19,810	122,951	2,558,942	969,561	1,589,381
		R	64,576	51,546	13,030	214,074	189,209	24,865	133,708	17,781	115,927	1,854,932	715,669	1,139,263
		U	38,870	26,783	12,087	233,459	209,503	23,956	9,053	2,029	7,024	704,010	253,892	450,118
	Vellore Urban Agglomeration.	U	Please *see* Annexe.											
	Arcot Urban Agglomeration.	U	Please *see* Annexe.											
	1. ARAKKONAM TALUK	T	8,374	6,760	1,614	33,249	30,263	2,986	14,003	3,063	10,940	214,460	84,750	129,710
		R	7,036	5,738	1,298	17,088	15,474	1,614	13,187	2,796	10,391	158,258	63,566	94,692
		U	1,338	1,022	316	16,161	14,789	1,372	816	267	549	56,202	21,184	35,018
	Kaveripakkam (P) ..	U	242	182	60	1,233	1,123	110	145	33	112	6,849	2,526	4,323
	Panapakkam (P) ..	U	832	687	145	865	792	73	553	157	396	4,856	1,814	3,042
	Arakkonam (M) ..	U	264	153	111	14,063	12,874	1,189	118	77	41	44,497	16,844	27,653
	2 WALAJAPET TALUK	T	7,231	5,634	1,597	35,495	32,082	3,413	15,327	2,654	12,673	179,088	67,691	111,397
		R	2,199	1,781	418	16,317	14,690	1,627	13,435	2,155	11,280	114,153	43,877	70,276
		U	5,032	3,853	1,179	19,178	17,392	1,786	1,892	499	1,393	64,935	23,814	41,121
	Sholinghur (P) ..	U	719	625	94	3,248	3,004	244	270	105	165	11,733	4,243	7,490
	Ranippettai (M) † ..	U	346	241	105	8,385	7,469	916	472	197	275	26,280	10,010	16,270
	Walajapet (M) † ..	U	2,252	1,482	770	3,778	3,391	387	572	123	449	12,757	4,609	8,148
	Melvisharam (P) ..	U	1,715	1,505	210	3,767	3,528	239	578	74	504	14,165	4,952	9,213
	3 GUDIYATTAM TALUK	T	20,378	14,240	6,138	58,425	51,711	6,714	9,405	1,620	7,785	292,637	108,658	183,979
		R	9,341	6,992	2,349	28,993	25,751	3,242	8,313	1,443	6,870	199,300	75,042	124,258
		U	11,037	7,248	3,789	29,432	25,960	3,472	1,092	177	915	93,337	33,616	59,721
	Peranambattu (P) ..	U	852	710	142	6,602	6,265	337	370	34	336	21,410	7,470	13,940
	Gudiyattam Urban Agglomeration	U	9,840	6,279	3,561	16,323	14,035	2,288	676	122	554	51,250	18,589	32,661
3	(a) Gudiyattam (M) ..	U	9,607	6,093	3,514	14,986	13,028	1,958	669	119	550	47,922	17,387	30,535
	(b) Seevur (P) ..	U	212	179	33	719	634	85	3	3	..	2541	860	1,681
	(c) Cheruvanki (P)	U	21	7	14	618	373	245	4	..	4	787	342	445

DISTRICT PRIMARY CENSUS ABSTRACT.

Serial number	District/ Taluk/Urban Agglomeration/ City/Town.	Total Rural Urban.	Area in Km².	Number of Occupied Residential Houses.	Number of Households.	Total population (Including institutional and House less Population). Persons.	Males.	Females.	Scheduled Castes. Persons.	Males.	Females.	Scheduled Tribes. Persons.	Males.	Females.
(1)	(2)	(3)	(4)	(5)	(6)	(7)	(8)	(9)	(10)	(11)	(12)	(13)	(14)	(15)
	Darapadavedu (P) * ..	U	3.77	2,437	2,998	15,825	7,970	7,855	2,002	991	1,011	6	3	3
	Katpadi Extension (P) *	U	1.61	1,262	1,692	9,425	4,515	4,910	422	274	148	12	6	6
	Virudambattu (P) * ..	U	1.32	379	511	2,891	1,452	1,439	1,213	627	586	42	20	22
	4. VANIYAMBADI TALUK ..	T	1,018.7	67,318	77,552	403,362	203,495	199,867	86,733	43.589	43,144	6,179	3,198	2,981
		R	979.8	47,803	51,849	262,278	132,884	129,394	63,329	31.933	31,396	5,736	2,973	2,768
		U	38.9	19,515	25,703	141,084	70,611	70,473	23,404	11,656	11,748	443	225	218
	Vaniyambadi Urban Agglomeration,	U	20.12	10,599	13,413	75,042	37,390	37,652	12,431	6,188	6,243	64	32	32
	(a) Vaniyambadi (M)	U	8.98	8,140	10,517	59,107	29,389	29,718	8,044	4,015	4,029	58	30	28
	(b) Jaffrabad (P) ..	U	1.44	473	696	3,935	2,001	1,934	451	226	225	..	..	..
	(c) Devasthanam (P) ..	U	4.20	582	643	3,326	1,685	1,641	966	479	487	..	..	..
	(d) Udayendram (P) ..	U	5.50	1,404	1,557	8,674	4,315	4,359	2,970	1,468	1,502	6	2	4
	Ambur (M)	U	18.78	8,916	12,290	66,042	33,221	32,821	10,973	5,468	5,505	379	193	186
	5. VELLORE TALUK	T	938.5	77,132	98,738	503,893	253,910	249,983	89,680	44,602	45,078	9,381	4,834	4,547
		R	889.3	46,351	51,832	259,103	130,024	129,079	59,146	29,212	29,934	8,597	4,455	4,142
		U	49.2	30,781	46,906	244,790	123,886	120.904	30,534	15,390	15,144	784	379	405
	Vellore (M) * ..	U	10.54	19,879	33,360	174,247	87,846	86,401	18,067	9,049	9,018	168	82	86
	Konavattam (P) * ..	U	2.71	591	991	5,192	2,573	2,619	1,103	543	560	..	..	..
	Shembakkam (P) ..	U	4.91	1,631	1,855	9,500	4,818	4,682	3,593	1,819	1,774	550	262	288
	Allapuram (P) * ..	U	1.90	2,530	3,273	17,028	8,556	8,472	1,135	554	581	14	6	8
	Sattuvacheri (P) * ..	U	6.52	2,385	3,006	14,752	7,481	7,271	1,384	628	756	8	3	5
	Torappadi (P) * ..	U	5.10	1,065	1,297	7,681	4,370	3,311	931	559	372	31	19	12
	Pallikondai (P) ..	U	17.48	2,700	3,124	16.390	8,242	8,148	4,321	2,238	2,083	13	7	6
	6. ARANI TALUK ..	T	420.3	39,202	45,570	215,573	107,998	107,575	33,683	16,626	17,057	956	482	474
		R	410.6	31,838	35,627	166,208	83,255	82,953	29,236	14,464	14,772	745	374	371
		U	9·7	7,364	9,943	49,365	24,743	24,622	4,447	2,162	2,285	211	108	103
	Arani (M)	U	9·74	7,364	9,943	49,365	24,743	24,622	4,447	2,162	2,285	211	108	103

DISTRICT PRIMARY CENSUS ABSTRACT.

Serial number.	State/District/Taluk/Urban Agglomeration/City/Town.	Total Rural Urban.	Literates.			Main workers. Total Main Workers. (I-IX)			Cultivators (I)			Agricultural Labourers (II)		
			Persons.	Males.	Females.	Persons.	Males.	Females.	Persons.	Males.	Females.	Persons.	Males.	Females.
(1)	(2)	(3)	(16)	(17)	(18)	(19)	(20)	(21)	(22)	(23)	(24)	(25)	(26)	(27)
	Darapadavedu (P) * ..	U	9,177	5,466	3,711	4,155	3,647	508	175	159	16	312	212	100
	Katpadi Extension (P)*	U	8,047	4,014	4,033	2,425	1,931	494	28	28	..	16	10	6
	Virudambattu (P) * ..	U	1,371	822	549	838	781	57	8	7	1	27	24	3
4	VANIYAMBADI TALUK ..	T	169,135	106,963	62,172	145,334	111,368	33,966	37,640	32,632	5,008	48,784	26,312	22,472
		R	93,973	62,996	30,977	105,330	75,945	29,385	36,162	31,212	4,950	45,633	24,344	21,289
		U	75,162	43,967	31,195	40,004	35,423	4,581	1.478	1,420	58	3,151	1,968	1,183
	Vaniyambadi Urban Agglomeration,	U	39,191	22,917	16,274	21,379	18,859	2,520	973	934	39	1,414	775	639
	(a) Vaniyambadi (M)	U	32,688	18,843	13,845	15,907	14,571	1,336	352	341	11	336	219	117
	(b) Jaffrabad (P) ..	U	1,517	939	578	1,268	1,086	182	40	39	1	22	11	11
	(c) Devasthanam (P) ..	U	1,313	850	463	1,174	1,050	124	301	287	14	222	161	61
	(d) Udayendram (P)	U	3,673	2,285	1,388	3,030	2,152	878	280	267	13	834	384	450
	Ambur (M)	U	35,971	21,050	14,921	18,625	16,564	2,061	505	486	19	1,737	1.193	544
5	VELLORE TALUK..	T	254,766	156,264	98,502	171,064	133,378	37,686	36.646	31,712	4,934	37,863	18,556	19,307
		R	108,925	71,362	37,563	96,220	70,110	26,110	35.052	30,194	4,858	34,895	16,915	17,980
		U	145,841	84,902	60,939	74,844	63,268	11,576	1,594	1,518	76	2'968	1,641	1,327
	Vellore (M) * ..	U	106,339	60,957	45,382	53,256	45,581	7,675	390	380	10	419	237	182
	Konavattam (P) * ..	U	2,570	1,598	972	1,474	1,369	105	60	59	1	131	105	26
	Shembakkam (P) ..	U	5,356	3,228	2,128	2,617	2,302	315	36	33	3	90	50	40
	Allapuram (P)* ..	U	9,981	5,696	4,285	5,174	4,203	971	50	47	3	90	63	27
	Sattuvacheri (P)* ..	U	8,072	4,865	3,207	5,071	3,985	1,086	127	113	14	538	300	238
	Torappadi (P)* ..	U	4,538	2,940	1,598	2,072	1,786	286	78	75	3	128	106	22
	Pallikondai (P) ..	U	8,985	5,618	3,367	5,180	4,042	1,138	853	811	42	1572	780	792
6,	ARANI TALUK ..	T	92,980	62,276	30,704	84,488	60,820	23,668	25,067	21,177	3,890	25,783	10,565	15,218
		R	66,068	46,025	20,043	68,814	47,547	21,267	24,631	20,789	3,842	25,187	10,312	14,875
		U	26,912	16,251	10,661	15,674	13,273	2,401	436	388	48	596	253	343
	Arani (M)	U	26,912	16,251	10,661	15,674	13,273	2,401	436	388	48	596	253	343

DISTRICT PRIMARY CENSUS ABSTRACT.

Serial number.	District/Taluk/Urban agglomeration/City/Town.	Total Rural Urban.	Main workers. Household Industry-Manufacturing, Processing, Servicing and Repairs [V (a)]			Other Workers (III, IV, V(b) and [VI to X)			Marginal workers			Non-workers		
			Persons.	Males.	Females.	Persons.	Males.	Females.	Persons.	Males.	Females.	Persons.	Males.	Females.
(1)	(2)	(3)	(28)	(29)	(30)	(31)	(32)	(33)	(34)	(35)	(36)	(37)	(38)	(39)
	Darapadavedu (P)* ..	U	148	97	51	3,520	3,179	341	46	21	25	11,624	4,302	7,322
	Katpadi Extension (P) *	U	7	3	4	2,374	1,890	484	..	..	..	7000	2,584	4,416
	Virudambattu (P)* ..	U	190	159	31	613	591	22	..	..	..	2,053	671	1,382
4.	VANIYAMBADI TALUK	T	5,773	4,339	1,434	53,137	48,085	5,052	5,405	929	4,476	252,623	91,198	161,425
		R	3,475	2,473	1,002	20,060	17,916	2,144	4,696	824	3,872	152,252	56,115	96,137
		U	2,298	1,866	432	33,077	30,169	2,908	709	105	604	100,371	35,083	65,288
	Vaniyambadi Urban Agglomeration.	U	1,500	1,219	281	17,492	15,931	1,561	597	64	533	53,066	18,467	34,599
	(a) Vaniyambadi (M)	U	677	597	80	14,542	13,414	1,128	79	24	55	43,121	14,794	28,327
	(b) Jaffrabad (P) ..	U	390	314	76	816	722	94	7	..	7	2,660	915	1,745
	(c) Devasthanam (P) ..	U	29	21	8	622	581	41	452	3	449	1,700	632	1,068
	(d) Udayendram (P) ..	U	404	287	117	1,512	1,214	298	59	37	22	5,585	2,126	3,459
	Ambur (M) ..	U	798	647	151	15,585	14,238	1,347	112	41	71	47,305	16,616	30,689
5	VELLORE TALUK..	T	14,490	10,291	4,199	82,065	72,819	9,246	9,446	1,514	7,932	323,383	119,018	204,365
		R	5,646	4,547	1,099	20,627	18,454	2,173	7,543	1,191	6,352	155,340	58,723	96,617
		U	8,844	5,744	3,100	61,438	54,365	7,073	1,903	323	1,580	168,043	60,295	107,748
	Vellore (M) * ..	U	5,727	3,468	2,259	46,720	41,496	5,224	844	164	680	120,147	42,101	78,046
	Konavattam (P)* ..	U	108	81	27	1,175	1,124	51	4	1	3	3,714	1,203	2,511
	Shembakkam (P) ..	U	100	75	25	2,391	2,144	247	58	15	43	6,825	2,501	4,324
	Allapuram (P) * ..	U	1,224	830	394	3,810	3,263	547	106	34	72	11,748	4,319	7,429
	Sattuvacheri (P)* ..	U	944	742	202	3,462	2,830	632	520	28	492	9,161	3,468	5,693
	Torappadi (P) * ..	U	375	265	110	1,491	1,340	151	121	49	72	5,488	2,535	2,953
	Pallikondai (P) ..	U	366	283	83	2,389	2,168	221	250	32	218	10,960	4,168	6,792
6	ARANI TALUK ..	T	9,440	7,829	1,611	24,198	21,249	2,949	7,782	1,055	6,727	123,303	46,123	77,180
		R	6,344	5,336	1,008	12,652	11,110	1,542	6,900	835	6,065	90,494	34,873	55,621
		U	3,096	2,493	603	11,546	10,139	1,407	882	220	662	32,809	11,250	21,559
	Arani (M)	U	3,096	2,493	603	11,546	10,139	1,407	882	220	662	32,809	11,250	21,559

DISTRICT PRIMARY CENSUS ABSTRACT

Serial No.	District/Taluk/Urban Agglomeration/City/Town,	Total Rural Urban.	Area in Km².	Number of Occupied Residential Houses..	Number of Households.	Total Population (including Institutional and Houseless Population), Persons.	Males.	Females.	Scheduled Castes, Persons.	Males.	Females.	Scheduled Tribes, Persons.	Males.	Females
(1)	(2)	(3)	(4)	(5)	(6)	(7)	(8)	(9)	(10)	(11)	(12)	(13)	(14)	(15)
7,	ARCOT TALUK ..	T	515.6	35.191	40,739	195,898	98,804	97,094	38,832	19.510	19,322	1,238	631	607
		R	508.1	29,545	32,891	157,072	79,042	78,030	35,161	17.687	17,474	1,109	563	546
		U	7.5	5,646	7,848	38,826	19,762	19,064	3,671	1.823	1,848	129	68	61
	Arcot (M) † ..	U	7.51	5,646	7,848	38,826	19,762	19,064	3,671	1.823	1,848	129	68	61
8,	CHEYYAR TALUK ..	T	847.6	50,770	56,692	268,055	134,851	133,204	60,961	30.944	30,017	3.420	1.725	1.695
		R	831.4	46,956	51,535	242,981	122,207	120,774	58,459	29.681	28.778	3.194	1.611	1.588
		U	16.2	3,814	5,157	25,074	12,644	12,430	2,502	1.263	1.239	226	114	112
	Tiruvettipuram (M)	U	16.18	3,814	5,157	25,074	12,644	12,430	2,502	1.263	1,239	226	114	112
9,	VANDAVASI TALUK ..	T	879.1	54,262	58,767	275,998	139,100	136,898	62.771	31.677	31.094	3.554	1.785	1.769
		R	874.1	51,030	55,050	255,551	128,799	126,752	60.638	30.587	30.051	3.538	1.778	1 769
		U	5.0	3,232	3,717	20,447	10,301	10,146	2.133	1.090	1.043	16	7	9
	Vandavasi (P) ..	U	5.03	3,232	3,717	20,447	10,301	10,146	2.133	1.090	1.043	16	7	9
10,	POLUR TALUK ..	T	1,354.8	64,408	70,477	332,463	168,282	164,181	49.917	25.133	24.784	18.847	9.656	9.191
		R	1,341.0	60,966	66,082	310,807	157,387	153,420	48.745	24.532	24.213	18.719	9,594	9,125
		U	13.8	3,442	4,395	21,656	10,895	10,761	1.172	601	571	128	62	66
	Polur (P)	U	13.79	3,442	4,395	21,656	10,895	10,761	1.172	601	571	128	62	66
11,	TIRUPPATTUR TALUK ..	T	870.6	64,800	71,110	369,846	188,380	181,466	57.689	29.109	28.580	17.152	8.822	8.330
		R	855.7	54,681	57,339	295,789	150,417	145,372	47.529	24.079	23.450	17.041	8.766	8.275
		U	14.9	10,119	13,771	74,057	37,968	36,094	10.160	5.030	5.130	111	56	55
	Jolarpettai (P) ..	U	10.20	3,730	4,265	21,616	10,958	10,658	3.672	1,806	1.866	33	15	18
	Tiruppattur (M) ..	U	4.65	6,389	9,506	52,441	27,005	25,436	6.488	3,224	3.264	78	41	37
12.	CHENGAM TALUK ..	T	1,689.5	58,026	62,516	310,332	158,141	152,191	79,762	40,636	39,126	15,907	8,261	7,646
		R	1,689.5	58,026	62,516	310,332	158,141	152,191	79,762	40,636	39,126	15,907	8,261	7,646
		U	..	..	..	..	..	..	..	..	..	..	..	..
13.	TIRUVANNAMALAI TALUK	T	970.2	69,099	79,109	383,377	194,527	189,150	72,668	36,791	35,877	5,714	2,884	2,830
		R	956.8	56,672	61,102	293,915	148,454	145,461	69,311	32,136	31,175	4,851	2,444	2,407
		U	13.4	12,427	18,007	89,462	45,773	43,689	9,357	4,655	4,702	863	440	423
	Tiruvannamalai (M)	U	13.37	12,427	18,007	89,462	45,773	43,689	9,357	4,665	4,702	863	440	423

*Forms part of Vellore Urban Agglomeration. Consolidated figures of Vellore Urban Agglomeration along with details of its constituents are given in Annexe.

†Forms part of Arcot Urban Agglomeration. Consolidated figures of Arcot Urban Agglomeration along with details of its constituents are given in Annexe.

Serial Number.	District/Taluk/Urban Agglomeration/City/Town.	Total Rural Urban	Literates. Persons.	Males.	Females.	Main workers, Total Main Workers (I-IX). Persons.	Males.	Females.	Cultivators (I). Persons.	Males.	Females.	Agricultural Labourers (II). Persons.	Males.	Females
(1)	(2)	(3)	(16)	(17)	(18)	(19)	(20)	(21)	(22)	(23)	(24)	(25)	(26)	(27)
7.	ARCOT TALUK ..	T	89,600	59,039	30,561	78,700	56,807	21,893	24,341	21,132	3,209	27,899	13,110	14,789
		R	65,636	44,743	20,893	65,936	46,306	19,630	24,082	20,902	3,180	27,400	12,808	14,592
		U	23,964	14,296	9,668	12,764	10,501	2,263	259	230	29	499	302	197
	Arcot (M)†	U	23,964	14,296	9,668	12,764	10,501	2.263	259	230	29	499	302	197
8.	CHEYYAR TALUK ..	T	98,262	69,132	29,130	116,965	78,143	38,822	51,277	40,976	10,301	40,933	15,808	25,125
		R	84,490	60,688	23,802	109,714	72,022	37,692	50,810	40,527	10,283	40,121	15,399	24,722
		U	13,772	8,444	5,328	7,251	6,121	1,130	467	449	18	812	409	403
	Tiruvettipuram (M)	U	13,772	8,444	5,328	7,251	6,121	1,130	467	449	18	812	409	403
9.	VANDAVASI TALUK ..	T	106,588	75,062	31,526	121,985	80,859	41,126	54,612	42,093	12,519	43,139	18,194	24,945
		R	95,139	67,924	27,215	115,345	75,764	39,581	54,146	41,680	12,466	42,512	17,868	24,644
		U	11,449	7,138	4,311	6,640	5,095	1.545	466	413	53	627	326	301
	Vandavasi (P) ..	U	11,449	7,138	4,311	6,640	5,095	1,545	466	413	53	627	326	301
10.	POLUR TALUK ..	T	113,515	80,843	32,672	139,235	96,826	42,409	64,517	52,856	11,661	50,529	23,022	27,507
		R	102,389	73,949	28,440	132,603	91.391	41,212	63,470	51,932	11,538	49,135	22,290	26,845
		U	11,126	6,894	4,232	6,632	5,435	1,197	1,047	924	123	1,394	732	662
	Polur (P)	U	11,126	6,894	4,232	6,632	5,435	1,197	1,047	924	123	1,394	732	662
11.	TIRUPPATTUR TALUK ..	T	133,518	88,694	44,824	138.980	106,752	32,228	54,238	45,786	8,452	40,940	22,827	18,113
		R	90,957	63,171	27,786	117,980	88,071	29,909	53,261	44,888	8,373	39,905	22,078	17,827
		U	42,561	25,523	17,038	21,000	18.681	2.319	977	898	79	1,035	749	286
	Jolarpettai (P) ..	U	11,746	7,273	4,473	6,131	5.272	859	716	645	71	967	695	272
	Tiruppattur (M) ..	U	30,815	18,250	12,565	14,869	13.409	1.460	261	253	8	68	54	14
12.	CHENGAM TALUK ..	T	86,531	60,945	25,586	132,310	92,864	39,446	64,731	54,123	10,608	51,692	25,062	26,630
		R	86,531	60,945	25,586	132,310	92,864	39,446	64,731	54,123	10,608	51,692	25,062	26,630
		U	..	..	..	..	..	..	..	..	..	..	..	..
13.	TIRUVANNAMALAI TALUK	T	149,173	100,164	49,009	152,953	108,436	44,517	63,923	52,422	11,501	49,633	21,537	28,096
		R	96,256	68,563	27,693	127,790	86,019	41,771	62,848	51,424	11,424	48,693	20,963	27,730
		U	52,917	31,601	21.316	25,163	22,417	2,746	1,075	998	77	940	574	366
	Tiruvannamalai (M)	U	52,917	31,601	21,316	25,163	22,417	2,746	1,075	998	77	940	574	366

DISTRICT PRIMARY CENSUS ABSTRACT.

Serial number.	District/Taluk/Urban Agglomeration/City/Town.	Total Rural Urban.	Main workers. Household Industry-Manufacturing, Processing, Servicing and Repairs [V (a)]. Persons.	Males.	Females.	Main workers. Other Workers (III, IV, V (b) and VI to IX). Persons.	Males.	Females.	Marginal workers. Persons.	Males.	Females.	Non-workers. Persons.	Males.	Females.
(1)	(2)	(3)	(28)	(29)	(30)	(31)	(32)	(33)	(34)	(35)	(36)	(37)	(38)	(39)
7.	ARCOT TALUK ..	T	5,235	3,747	1,488	21,225	18,818	2,407	6,150	872	5,278	111,048	41,125	69,923
		R	3,112	2,515	597	11,342	10,081	1,261	5,786	797	4,989	85,350	31,939	53,411
		U	2,123	1,232	891	9,883	8,737	1,146	364	75	289	25,698	9,186	16,512
	Arcot (M)†	U	2,123	1,232	891	9,883	8,737	1,146	364	75	289	25,698	9,186	16,512
8.	CHEYYAR TALUK ..	T	7,134	5,851	1,283	17,621	15,508	2,113	9,227	1,364	7,863	141,863	55,344	86,519
		R	6,047	5,038	1,009	12,736	11,058	1,678	8,813	1,255	7,558	124,454	48,930	75,524
		U	1,087	813	274	4,885	4,450	435	414	109	305	17,409	6,414	10,995
	Tiruvettipuram (M)	U	1,087	813	274	4,885	4,450	435	414	109	305	17,409	6,414	10,995
9.	VANDAVASI TALUK ..	T	6,002	4,411	1,591	18,232	16,161	2,071	11,482	1,413	10,069	142,531	56,828	85,703
		R	4,563	3,805	758	14,124	12,411	1,713	11,427	1,409	10,018	128,779	51,626	77,153
		U	1,439	606	833	4,108	3,750	358	55	4	51	13,752	5,202	8,550
	Vandavasi (M) ..	U	1,439	606	833	4,108	3,750	358	55	4	51	13,752	5,202	8,550
10.	POLUR TALUK ..	T	4,173	3,301	872	20,016	17,647	2,369	19,190	1,691	17,499	174,038	69,765	104,273
		R	3,949	3,150	799	16,049	14,019	2,030	19,099	1,662	17,437	159,105	64,334	94,771
		U	224	151	73	3,967	3,628	339	91	29	62	14,933	5,431	9,502
	Polur (P)	U	224	151	73	3,967	3,628	339	91	29	62	14,933	5,431	9,502
11.	TIRUPPATTUR TALUK ..	T	10,137	7,732	2,405	33,665	30,407	3,258	10,291	921	9,370	220,575	80,707	139,868
		R	8,303	6,395	1,908	16,511	14,710	1,801	9,858	843	9,015	167,951	61,503	106,448
		U	1,834	1,337	497	17,154	15,697	1,457	433	78	355	52,624	19,204	33,420
	Jolarpettai (P) ..	U	383	298	85	4,065	3,634	431	244	24	220	15,241	5,662	9,579
	Tiruppattur (M) ..	U	1,451	1,039	412	13,089	12,063	1,026	189	54	135	37,383	13,542	23,841
12.	CHENGAM TALUK ..	T	1,947	1,555	392	13,940	12,124	1,816	9,448	1,062	8,386	168,574	64,215	104,359
		R	1,947	1,555	392	13,940	12,124	1,816	9,448	1,062	8,386	168,574	64,215	104,359
		U	..	..	..	..	..	..	..	..	..	..	..	..
13.	TIRUVANNAMALAI TALUK	T	3,132	2,639	493	36,265	31,838	4,427	15,605	1,652	13,953	214,819	84,139	130,680
		R	2,614	2,221	393	13,635	11,411	2,224	15,203	1,509	13,694	150,922	60,926	89,996
		U	518	418	100	22,630	20,427	2,203	402	143	259	63,897	23,213	40,684
	Tiruvannamalai (M)	U	518	418	100	22,630	20,427	2,203	402	143	259	63,897	23,213	40,684

ANNEXE

URBAN AGGOLMERATIONS EXTENDING TO TWO OR MORE TALUKS OF A DISTRICT.

Serial Number.	Urban Agglomeration/City/Town.	Urban.	Area in Km²	Number of occupied Residential Houses.	Number of House-holds	Total population (including Institutional and Houseless Population) Persons.	Males	Females.	Scheduled Castes Persons.	Males.	Females.	Scheduled Tribes. Persons.	Males.	Females.
(1)	(2)	(3)	(4)	(5)	(6)	(7)	(8)	(9)	(10)	(11)	(12)	(13)	(14)	(15)
1	VELLORE URBAN AGGLOMERATION	U	33.47	30,528	47,128	247,041	124,763	122,278	26,257	13,225	13,032	281	139	142
	(a) Vellore (M)..	U	10.54	19,879	33,360	174,247	87,846	86,401	18,067	9,049	9,018	168	82	86
	(b) Darapadavedu (P) ..	U	3,77	2,437	2,998	15,825	7,970	7,855	2,002	991	1,011	6	3	3
	(c) Katpadi Extension (P) ..	U	1.61	1,262	1,692	9,425	4,515	4,910	422	274	148	12	6	6
	(d) Virudambattu (P)	U	1,32	379	511	2,891	1,452	1,439	1,213	627	586	42	20	22
	(e) Konavattam (P)	U	2.71	591	991	5,192	2,573	2,619	1,103	543	560	..	..	..
	(f) Allapuram (P)	U	1.90	2,530	3,273	17,028	8,556	8,472	1,135	554	581	14	6	8
	(g) Sattuvacheri (P)	U	6,52	2,385	3,006	14,752	7,481	7,271	1,384	628	756	8	3	5
	(h) Torappadi (P)	U	5.10	1,065	1,297	7,681	4,370	3,311	931	559	372	31	19	12
2	ARCOT URBAN AGGLOMERATION	U	18.36	14,219	18,598	94,363	47,803	46,560	15,303	7,691	7,612	133	71	62
	(a) Arcot (M)	U	7.51	5,646	7,848	38,826	19,762	19,064	3,671	1,823	1,848	129	68	61
	(b) Ranippettai (M)	U	8.19	5,287	6,872	35,974	18,272	17,702	10,036	5,087	4,949	2	2	..
	(c) Walajapet (M)	U	2.66	3,286	3 878	19,563	9,769	9,794	1,596	781	815	2	1	1

ANNEXE

URBAN AGGLOMERATIONS EXTENDING TO TWO OR MORE TALUKS OF A DISTRICT

Serial number.	Urban Agglomeration/City/Town.	Urban.	Literates.			Main Workers. Total Main Workers (I–IX)			Cultivators (I)			Agricultural Labourers (II)		
			Persons.	Males.	Females.	Persons.	Males.	Females.	Persons.	Males.	Females.	Persons.	Males.	Females.
(1)	(2)	(3)	(16)	(17)	(18)	(19)	(20)	(21)	(22)	(23)	(24)	(25)	(26)	(27)
1	VELLORE URBAN AGGLOMERATION	U	150,095	86,358	63,737	74,465	63,283	11,182	916	868	48	1,661	1,057	604
	(a) Vellore (M)	U	106,339	60,957	45,382	53,256	45,581	7,675	390	380	10	419	237	182
	(b) Darapadavedu (P) ..	U	9,177	5,466	3,711	4,155	3,647	508	175	159	16	312	212	100
	(c) Katpadi Extension (P) ..	U	8,047	4,014	4,033	2,425	1,931	494	28	28	—	16	10	6
	(d) Virudambattu (P)	U	1,371	822	549	838	781	57	8	7	1	27	24	3
	(e) Konavattam (P)	U	2,570	1,598	972	1,474	1,369	105	60	59	1	131	105	26
	(f) Allapuram (P)	U	9,981	[illegible]	[illegible]	5,174	4,203	971	50	47	3	90	63	27
	(g) Sattuvacheri (P)	U	[illegible]	4,865	[illegible]	5,071	3,985	1,086	127	113	14	538	300	238
	(h) Torappadi (P)	U	[illegible]	[illegible]	1,598	2,072	1,786	286	78	75	3	128	106	22
2	ARCOT URBAN AGGLOMERATION	U	58,244	34,320	23,924	28,220	23,603	4,617	647	580	67	806	471	335
	(a) Arcot (M)	U	23,964	14,296	9,668	12,764	10,501	2,263	259	230	29	499	302	197
	(b) Ranippettai (M) ..	U	23,138	13,378	9,760	9,222	8,065	1,157	243	221	22	248	134	114
	(c) Walajapet (M)	U	11,142	6,646	4,496	6,234	5,037	1,197	145	129	16	59	35	24

Serial number.	Urban Agglomeration/City/Town.	Urban	Main Workers. House hold Industry-I Manufacturing, Processing, Servicing and Repairs [V-(a)]			Other Workers (III, IV, V(b) and VI to IX)			Marginal Workers.			Non-Workers.		
			Persons.	Males.	Females.	Persons.	Males.	Females.	Persons.	Males.	Females.	Persons.	Males.	Females.
(1)	(2)	(3)	(28)	(29)	(30)	(31)	(32)	(33)	(34)	(35)	(36)	(37)	(38)	(39)
1	VELLORE URBAN AGGLOMERATION.	U	8,723	5,645	3,078	63,165	55,713	7,452	1,641	297	1,344	170,935	61,183	109,752
	(a) Vellore (M)	U	5,727	3,468	2,259	46,720	41,496	5,224	844	164	680	120,147	42,101	78,046
	(b) Darapadavedu (P) ..	U	148	97	51	3,520	3,179	341	46	21	25	11,624	4,302	7,322
	(c) Katpadi Extension (P) ..	U	7	3	4	2,374	1,890	484	..	..	..	7,000	2,584	4,416
	(d) Virudambattu (P)	U	190	159	31	613	591	22	..	..	..	2,053	671	1,382
	(e) Konavattam (P)	U	108	81	27	1,175	1,124	51	4	1	3	3,714	1,203	2,511
	(f) Allapuram (P)	U	1,224	830	394	3,810	3,263	547	106	34	72	11,748	4,319	7,429
	(g) Sattuvacheri (P)	U	944	742	203	3,462	2,830	632	520	28	492	9,161	3,468	5,693
	(h) Torappadi (P)	U	375	265	110	1,491	1,340	151	121	49	72	5,488	2,535	2,953
2.	ARCOT URBAN AGGLOMERATION	U	4,721	2,955	1,766	22,046	19,597	2,449	1,408	395	1,013	64,735	23,805	40,930
	(a) Arcot (M)	U	2,123	1,232	891	9,883	8,737	1,146	364	75	289	25,698	9,186	16,512
	(b) Ranippettai (M)	U	346	241	105	8,385	7,469	916	472	197	275	26,280	10,010	16,270
	(c) Walajapet (M)	U	2,252	1,482	770	3,778	3,391	387	572	123	449	12,757	4,609	8,148

PRIMARY CENSUS ABSTRACT FOR SCHEDULED CASTES

PRIMARY CENSUS ABSTRACT FOR SCHEDULED CASTES.

Serial number.	District/Taluk/Urban Agglomeration/City/Town.	Total Rural Urban.	Number of Households with SC members.	Total Scheduled Caste population.			Literates.			Total Main Workers (I—IX).		
				Persons.	Males.	Females.	Persons.	Males	Females.	Persons.	Males.	Females.
(1)	(2)	(3)	(4)	(5)	(6)	(7)	(8)	(9)	(10)	(11)	(12)	(13)
	NORTH ARCOT DISTRICT	T	176,794	877,804	441,700	436,104	286,906	194,131	92,775	373,958	239,644	134,314
		R	150,054	741,758	373,609	368,149	224,452	156,387	68,065	333,652	208,142	125,510
		U	26,740	136,046	68,091	67,955	62,454	37,744	24,710	40,306	31,502	8,804
	Vellore Urban Agglomeration ..	U					Please see Annexe.					
	Arcot Urban Agglomeration ..	U					Please see Annexe.					
1	ARAKKONAM TALUK ..	T	18,461	88,696	44,766	43,930	31,110	21,152	9,958	37,856	23,329	14,527
		R	14,927	75,358	38,108	37,250	24,806	17,445	7,361	34,259	20,449	13,810
		U	3,534	13,338	6,658	6,680	6,304	3,707	2,597	3,597	2,880	717
	Kaveripakkam (P)	U	208	983	486	497	312	185	127	573	288	285
	Panapakkam (P)	U	279	1,290	635	655	293	207	86	413	279	134
	Arakkonam (M)	U	3,047	11,065	5,537	5,528	5,699	3,315	2,384	2,611	2,313	298
2	WALAJAPET TALUK ..	T	9,223	47,748	23,945	23,803	21,159	13,435	7,724	16,073	11,643	4,430
		R	6,509	33,544	16,810	16,734	14,141	9,211	4,930	12,195	8,474	3,721
		U	2,714	14,204	7,135	7,069	7,018	4,224	2,794	3,878	3,169	709
	Sholinghur (P)	U	155	737	361	376	319	193	126	336	195	141
	Ranippettai (M) *	U	1,898	10,036	5,087	4,949	5,294	3,163	2,131	2,415	2,064	351
	Walajapet (M) *	U	312	1,596	781	815	753	459	294	490	412	78
	Melvisharam (P)	U	349	1,835	906	929	652	409	243	637	498	139
3	GUDIYATTAM TALUK ..	T	21,230	108,664	54,372	54,292	44,500	29,888	14,612	46,302	29,698	16,604
		R	17,172	87,540	43,744	43,796	35,582	24,511	11,071	39,693	24,506	15,187
		U	4,058	21,124	10,628	10,496	8,918	5,377	3,541	6,609	5,192	1,417

PRIMARY CENSUS ABSTRACT FOR SCHEDULED CASTES.

Serial number.	District/Taluk/Urban Agglomeration/City/Town.	Total Rural Urban.	Main Workers.								
			Cultivators (I).			Agricultural labourers (II).			Household industry, Manufacturing, processing servicing and Repairs [V(a)]		
			Persons.	Males.	Females.	Persons.	Males.	Females.	Persons.	Males.	Females
(1)	(2)	(3)	(14)	(15)	(16)	(17)	(18)	(19)	(20)	(21)	(22
	NORTH ARCOT DISTRICT ..	T	76,824	62,863	13,961	226,085	115,731	110,354	8,818	6,921	1,897
		R	75,857	62,046	13,811	217,380	111,009	106,371	6,582	5,101	1,481
		U	967	817	150	8,705	4,722	3,983	2,236	1,820	416
	Vellore Urban Agglomeration	U				Please See Annexe					
	Arcot Urban Agglomeration ..	U				Please See Annexe					
1	ARAKKONAM TALUK ..	T	7,636	5,931	1,705	24,061	11,831	12,230	177	129	48
		R	7,434	5,768	1,666	23,221	11,406	11,815	145	104	41
		U	202	163	39	840	425	415	32	25	7
	Kaveripakkam (P)	U	70	59	11	459	192	267	9	9	..
	Panapakkam (P)	U	100	81	19	259	181	108	2	2	..
	Arakkonam (M)	U	32	23	9	122	82	40	21	14	7
2	WALAJAPET TALUK ..	T	2,789	2,406	383	7,084	3,697	3,387	587	471	116
		R	2,718	2,342	376	6,622	3,496	3,126	146	121	25
		U	71	64	7	462	201	261	441	350	91
	Sholinghur (P)	U	9	9	..	246	117	129	22	18	4
	Ranippettai (M)*	U	53	48	5	155	60	95	66	37	29
	Walajapet (M)*	U	4	4	..	7	3	4	126	100	26
	Melvisharam (P)	U	5	3	2	54	21	33	227	195	32
3	GUDIYATTAM TALUK ..	T	4,089	3,396	693	30,365	15,999	14,366	2,425	2,027	398
		R	3,993	3,316	677	28,461	14,851	13,610	1,878	1,551	327
		U	96	80	16	1,904	1,148	756	547	476	71

PRIMARY CENSUS ABSTRACT FOR SCHEDULED CASTES

Serial number	District/Taluk/Urban Agglomeration/City/Town.	Total Rural Urban.	Main Workers. Other Workers [III, IV, V (b) and VI to IX]. Persons.	Males.	Females.	Marginal Workers. Persons.	Males.	Females.	Non-Workers. Persons.	Males.	Females.
	(2)	(3)	(23)	(24)	(25)	(26)	(27)	(28)	(29)	(30)	(31)
	NORTH ARCOT DISTRICT..	T	62,231	54,129	8,102	29,175	5,126	24,049	474,671	196,930	277,741
		R	33,833	29,986	3,847	27,706	4,754	22,952	380,400	160,713	219,687
		U	28,398	24,143	4,255	1,469	372	1,097	94,271	36,217	58,054
	Vellore Urban Agglomeration	U	Please See Annexe								
	Arcot Urban Agglomeration	U	Please See Annexe								
	ARAKKONAM TALUK ..	T	5,982	5,438	544	4,151	1,284	2,867	46,689	20,153	26,536
		R	3,459	3,171	288	3,812	1,176	2,636	37,287	16,483	20,804
		U	2,523	2,267	256	339	108	231	9,402	3,670	5,732
	Kaveripakkam (P)	U	35	28	7	14	5	9	396	193	203
	Panapakkam (P)	U	52	45	7	308	97	211	569	259	310
	Arakkonam (M)	U	2,436	2,194	242	17	6	11	8,437	3,218	5,219
2	WALAJAPET TALUK ..	T	5,613	5,069	544	2,802	624	2,178	28,873	11,678	17,195
		R	2,709	2,515	194	2,554	535	2,019	18,795	7,801	10,994
		U	2,904	2,554	350	248	89	159	10,078	3,877	6,201
	Sholinghur (P)	U	59	51	8	4	..	4	397	166	231
	Ranippettai (M)*	U	2,141	1,919	222	169	81	88	7,452	2,942	4,510
	Walajapet (M)*	U	353	305	48	9	2	7	1,097	367	730
	Melvisharam (P)	U	351	279	72	66	6	60	1,132	402	730
3	GUDIYATTAM TALUK ..	T	9,423	8,276	1,147	2,086	385	1,701	60,276	24,289	35,987
		R	5,361	4,788	573	1,912	353	1,559	45,935	18,885	27,050
		U	4,062	3,488	574	174	32	142	14,341	5,404	8,937

Serial number.	District/Taluk/Urban Agglomeration/City/Town.	Total Rural Urban.	Number of Households with SC members.	Total Scheduled Caste Population. Persons.	Males.	Females.	Literates. Persons.	Males.	Females.	Total Main Workers (I—IX). Persons.	Males.	Females.
(1)	(2)	(3)	(4)	5)	(6)	(7)	(8)	(9)	(10)	(11)	(12)	(13)
	Peranambattu (P)	U	1,333	7,006	3,495	3,511	2,250	1,365	885	2,246	1,871	375
	Gudiyattam Urban Agglomeration	U	2,128	10,481	5,241	5,240	4,722	2,814	1,908	3,502	2,579	923
	(a) Gudiyattam (M)	U	1,941	9,495	4,753	4,742	4,219	2,522	1,697	3,078	2,311	767
	(b) Seevur (P)	U	64	319	147	172	153	89	64	116	79	37
	(c) Cheruvanki (P)	U	123	667	341	326	350	203	147	308	189	119
	Darapadavedu (P)+	U	364	2,002	991	1,011	952	571	381	477	398	79
	Katpadi Extension (P)+ ..	U	27	422	274	148	407	271	136	56	29	27
	Virudambattu (P)+	U	206	1,213	627	586	587	356	231	328	315	13
4	VANIYAMBADI TALUK ..	T	17,256	86,733	43,589	43,144	27,255	18,273	8,982	35,843	23,748	12,095
		R	12,554	63,329	31,933	31,396	18,557	12,724	5,833	28,470	17,998	10,472
		U	4,702	23,404	11,656	11,748	8,698	5,549	3,149	7,373	5,750	1,623
	Vaniyambadi Urban Agglomeration	U	2,460	12,431	6,188	6,243	4,240	2,800	1,440	3,851	3,007	844
	(a) Vaniyambadi (M) ..	U	1,638	8,044	4,015	4,029	2,805	1,851	954	2,130	1,856	274
	(b) Jaffrabad (P)	U	93	451	226	225	149	99	50	168	127	41
	(c) Devasthanam (P)	U	201	966	479	487	342	216	126	357	304	53
	(d) Udayendram (P)	U	528	2,970	1,468	1,502	944	634	310	1,196	720	476
	Ambur (M)	U	2,242	10,973	5,468	5,505	4,458	2,749	1,709	3,522	2,743	779
5	VELLORE TALUK	T	17,373	89,680	44,602	45,078	41,086	25,483	15,603	31,401	21,269	10,132
		R	11,500	59,146	29,212	29,934	24,960	15,888	9,072	22,219	14,236	7,983
		U	5,873	30,534	15,390	15,144	16,126	9,595	6,531	9,182	7,033	2,149
	Vellore (M)+	U	8,567	18,067	9,049	9,018	8,947	5,296	3,651	5,430	4,313	1,117
	Konavattam (P)+	U	209	1,103	543	560	564	339	225	294	264	30
	Shembakkam (P)	U	682	3,593	1,819	1,774	1,937	1,150	787	938	770	168
	Allapuram (P)+	U	215	1,135	554	581	621	353	268	329	264	65
	Sattuvacheri (P)+	U	263	1,384	628	756	916	493	423	386	268	118
	Thorappadi (P)+	U	136	931	559	372	560	372	188	212	182	30
	Pallikondai(P)	U	808	4,321	2,238	2,083	2,581	1,592	989	1,593	972	621

PRIMARY CENSUS ABSTRACT FOR SCHEDULED CASTES.

Serial number.	District/Taluk/Urban Agglomeration/City/Town.	Total Rural Urban.	Main Workers. Cultivators (1)			Agricultural Labourers II			Household Industry-Manufacturing, processing, serviceing and Repairs [V(a)]		
			Persons.	Males.	Females.	Presons.	Males.	Females.	Persons.	Males.	Females
(1)	(2)	(3)	(14)	(15)	(16)	(17)	(18)	(19)	(20)	(21	(22)
	Peanambattu (P) ..	U	58	47	11	436	248	188	349	318	31
	GUDIYATTAM URBAN AGGLOMERATION.	U	33	28	5	1,440	875	565	139	105	34
	(a) Gudiyattam (M)	U	20	16	4	1,228	769	459	126	96	30
	(b) Seevur (P)	U	4	3	1	62	33	29	10	9	1
	(c) Cheruvanki (P)	U	9	9	..	150	73	77	3	..	3
	Darapadavedu (P) + ...	U	4	4	..	13	11	2	6	4	8
	Katpadi Extension (P) + ..	U	1	1	..	..	..	..	2	2	..
	Virudambattu (P) + ..	U	..	..	..	15	14	1	51	47	4
4	VANIYAMBADI TALUK	T	2,553	2,150	403	22,404	12,232	10,172	975	710	265
		R	2,430	2,040	390	20,410	11,091	9,319	653	436	217
		U	123	110	13	1,994	1,141	853	322	274	48
	Vaniyambadi Urban Agglomeration	U	87	78	9	834	432	402	231	213	18
	(a) Vaniyambadi (M)	U	34	32	2	131	115	16	94	87	7
	(b) Jaffrabad (P)	U	2	2	..	17	10	7	49	49	..
	(c) Devasthanam (P)	U	3	3	..	135	89	46	13	13	..
	(d) Udayendram (P)	U	48	41	7	551	218	333	75	64	11
	Ambur (M)	U	36	32	4	1,160	709	451	91	61	30
5	VELLORE TALUK	T	3,599	2,993	606	14,618	7,367	7,251	2,120	1,662	458
		R	3,419	2,824	595	13,177	6,646	6,531	1,567	1,224	343
		U	180	169	11	1,441	721	720	553	438	115
	Vellore (M) + ...	U	19	19	..	82	45	37	345	267	73
	Konavattam (P) + ...	U	1	1	..	105	82	23	1	..	1
	Shembbakkam (P)	U	14	13	1	67	31	36	52	38	14
	Allapuram (P) + ...	U	1	1	..	1	..	1	92	78	14
	Sattuvacheri (P) + ...	U	3	3	..	131	56	75	6	4	2
	Torappadi (P) + ..	U	9	9	..	31	25	6	38	35	3
	Pallikondai (P)	U	133	123	10	1,024	482	542	19	16	3

Serial number.	District/Taluk/Urban Agglomeration/City/Town.	Total Rural Urban.	Main Workers. Other Workers [III, IV, V-(b) and VI to IX]			Marginal Workers.			Non-Workers.		
			Persons.	Males.	Females.	Persons.	Males.	Females.	Persons.	Males.	Females.
(1)	(2)	(3)	(23)	(24)	(25)	(26)	(27)	(28)	(29)	(30)	(31)
	Peranambattu (P)	U	1,403	1,258	145	15	1	14	4,745	1,623	3,122
	GUDIYATTAM URBAN AGGLOMERATION ..	U	1,890	1,571	319	151	28	123	6,828	2,634	4,194
	(a) Gudiyattam (M)	U	1,704	1,430	274	145	26	119	6,272	2,416	3,856
	(b) Seevur (P)	U	40	34	6	2	2	..	201	66	135
	(c) Cheruvanki (P)	U	146	107	39	4	..	4	355	152	203
	Darapadavedu (P) + ..	U	454	379	75	8	3	5	1,517	590	927
	Katpadi Extension (P) +	U	53	26	27	..	..	..	366	245	121
	Virudambattu (P) + ..	U	262	254	8	..	..	..	885	312	573
4	VANIYAMBADI TALUK	T	9,911	8,656	1,255	1,039	260	779	49,851	19,581	30,270
		R	4,977	4,431	546	829	231	598	34,030	13,704	20,326
		U	4,934	4,225	709	210	29	181	15,821	5,877	9,944
	Vaniyambadi Urban Agglomeration	U	2,699	2,284	415	193	22	171	8,387	3,159	5,228
	(a) Vaniyambadi (M) ..	U	1,871	1,622	249	10	4	6	5,904	2,155	3,749
	(b) Jaffrabad (P)	U	100	66	34	..	..	..	283	99	184
	(c) Devasthanam (P) ..	U	206	199	7	155	2	153	454	173	281
	(d) Udayendram (P) ..	U	522	397	125	28	16	12	1,746	732	1,014
	Ambur (M)	U	2,235	1,941	294	17	7	10	7,434	2,718	4,716
	VELLORE TALUK	T	11,064	9,247	1,817	2,025	400	1,625	56,254	22,933	33,321
		R	4,056	3,542	514	1,861	346	1,515	35,066	14,630	20,436
		U	7,008	5,705	1,303	164	54	110	21,188	8,303	12,885
	Vellore (M) + ...	U	4,984	3,982	1,002	60	38	22	12,577	4,698	7,879
	Konavattam (P) + ..	U	187	181	6	..	..	..	809	279	530
	Shembakkam (P) ..	U	805	688	117	27	11	16	2,628	1,038	1,590
	Allapuram (P) + ..	U	235	185	50	3	..	3	803	290	513
	Sattuvacheri (P) + ..	U	246	205	41	4	..	4	994	360	634
	Torappai (P) + ..	U	134	113	21	2	2	..	717	375	342
	Pallikondai (P)	U	417	351	66	68	3	65	2,660	1,263	1,397

PRIMARY CENSUS ABSTRACT FOR SCHEDULED CASTES.

Serial number.	District/Taluk/Urban Agglomeration City/Town.	Total Rural Urban.	Number of Households with SC members.	Total Scheduled Caste population.			Literates.			Total Main Workers (I—IX).		
				Persons.	Males.	Females.	Persons.	Males	Females.	Persons.	Males.	Females.
(1)	(2)	(3)	(4)	(5)	(6)	(7)	(8)	(9)	(10)	(11)	(12)	(13)
6	ARANI TALUK	T	6,555	33,683	16,626	17,057	13,140	8,085	5,055	14,031	8,616	5,415
		R	5,787	29,236	14,464	14,772	10,767	6,742	4,025	12,658	7,632	5,026
		U	768	4,447	2,162	2,285	2,373	1,343	1,030	1,373	984	389
	Arani (M)	U	768	4,447	2,162	2,285	2,373	1,343	1,030	1,373	984	389
	ARCOT TALUK..	T	7,824	38,832	19,510	19,322	13,943	9,380	4,563	17,383	11,176	6,207
		R	7,125	35,161	17,687	17,474	11,947	8,215	3,732	16,214	10,217	5,997
		U	699	3,671	1,823	1,848	1,996	1,165	831	1,169	959	210
	Arcot (M)*	U	699	3,671	1,823	1,848	1,996	1,165	831	1,169	959	210
8	CHEYYAR TALUK	T	12,866	60,961	30,944	30,017	15,997	11,827	4,170	29,761	17,884	11,877
		R	12,373	58,459	29,681	28,778	15,017	11,189	3,828	28,903	17,301	11,602
		U	493	2,502	1,263	1,239	980	638	342	858	583	275
	Tiruvettipuram (M)	U	493	2,502	1,263	1,239	980	638	342	858	583	275
9	VANDAVASI TALUK ..	T	13,126	62,771	31,677	31,094	16,801	12,299	4,502	30,870	18,467	12,403
		R	12,772	60,638	30,587	30,051	15,825	11,674	4,151	30,131	17,989	12,142
		U	354	2,133	1,090	1,043	976	625	351	739	478	261
	Vandavasi (..	U	354	2,133	1,090	1,043	976	625	351	739	478	261
10	POLUR TALUK	T	10,711	49,917	25,133	24,784	12,178	8,927	3,251	22,027	13,863	8,164
		R	10,496	48,745	24,532	24,213	11,655	8,592	3,063	21,677	13,620	8,057
		U	215	1,172	601	571	523	335	188	350	243	107
	Polur (P)	U	215	1,172	601	571	523	335	188	350	243	107
11	TIRUPPATTUR TALUK ..	T	11,115	57,689	29,109	28,580	18,176	12,097	6,079	22,904	15,767	7,137
		R	9,208	47,529	24,079	23,450	13,553	9,418	4,135	20,268	13,492	6,776
		U	1,907	10,160	5,030	5,130	4,623	2,679	1,944	2,636	2,275	361
	Jolarpettai (P)	U	692	3,672	1,806	1,866	2,170	1,279	891	916	778	138
	Tiruppattur (M)	U	1,215	6,488	3,224	3,264	2,453	1,400	1,053	1,720	1,497	223
1	CHENGAM TALUK	T	16,482	79,762	40,636	39,126	14,129	10,533	3,596	36,798	23,604	13,194
		R	16,482	79,762	40,636	39,126	14,129	10,533	3,596	36,798	23,604	13,194
		U										

Serial number.	District/Taluk/Urban Agglomeration City/Town.	Total Rural Urban.	Main Workers.								
			Cultivators (I).			Agricultural Labourers (II).			Household industry processing servicing and Repairs. Manufacturgi (V (a)		
			Persons.	Males.	Females.	Persons.3	Males.	Females.	Persons.	Males.	Females.
(1)	(2)	(3)	(14)	(15)	(16)	(17)	(18)	(19)	(20)	(21)	(22)
6	ARANI TALUK..	T	3,069	2,617	452	8,489	4,098	4,391	177	105	72
		R	3,032	2,591	441	8,314	4,027	4,287	120	76	44
		U	37	26	11	175	71	104	57	29	28
	Arani (M)	U	37	26	11	175	71	104	57	29	28
7	ARCOT TALUK..	T	3,689	3,072	617	11,060	5,840	5,220	479	404	75
		R	3,664	3,055	609	10,760	5,627	5,133	315	256	59
		U	25	17	8	300	213	87	164	148	16
	Arcot (M)*	U	25	17	8	300	213	87	164	148	16
8	CHEYYAR TALUK	T	9,805	8,041	1,764	17,864	7,994	9,870	128	83	45
		R	9,775	8,012	1,763	17,469	7,830	9,639	120	78	42
		U	30	29	1	395	164	231	8	5	3
	Tiruvettipuram (M)	U	30	29	1	395	164	231	8	5	3
9	VANDAVASI TALUK.. ..	T	8,578	6,758	1,820	20,240	9,858	10,382	175	145	30
		R	8,542	6,728	1,814	19,800	9,648	10,152	168	140	28
		U	36	30	6	440	210	230	7	5	2
	Vandavasi (P)	U	36	30	6	440	210	230	7	5	2
10	POLUR TALUK..	T	5,529	4,512	1,017	14,668	7,861	6,807	291	201	90
		R	5,508	4,493	1,015	14,504	7,774	6,730	283	198	85
		U	21	19	2	164	87	77	8	3	5
	Polur (P)	U	21	19	2	164	87	77	8	3	5
11	TIRUPPATTUR TALUK ..	T	3,679	3,053	626	13,531	7,702	5,829	975	742	233
		R	3,646	3,023	623	13,302	7,561	5,741	901	684	217
		U	33	30	3	229	141	88	74	58	16
	Jolarpettai (P)	U	24	21	3	219	134	85	39	32	7
	Tiruppattur (M)	U				10	7	3	35	26	9
1	CHENGAM TALUK	T	12,161	10,062	2,099	22,650	11,840	10,810	159	136	23
		R	12,161	10,062	2,099	22,650	11,840	10,810	159	136	23
		U	..	..	..	..	..	..	..	..	..

PRIMARY CENSUS ABSTRACT FOR SCHEDULED CASTES.

Serial number.	District/Taluk/Urban Agglomeration/City/Town.	Total Rural Urban.	Main Workers. Other Workers [III, IV, V (b) and VI to IX] Persons.	Males.	Females.	Marginal Workers. Persons.	Males.	Females.	Non-Workers. Persons.	Males.	Females
(1)	(2)	(3)	(23)	(24)	(25)	(26)	(27)	(28)	(29)	(30)	(31)
6	ARANI TALUK	T	2,296	1,796	500	1,059	151	908	18,593	7,859	10,734
		R	1,192	938	254	1,025	141	884	15,553	6,691	8,862
		U	1,104	858	246	34	10	24	3,040	1,163	1,872
	Arani (M)	U	1,104	858	246	34	10	24	3,040	1,168	1,872
7	ARCOT TALUK	T	2,155	1,860	295	1,515	176	1,339	19,934	8,158	11,776
		R	1,475	1,279	196	1,411	173	1,238	17,536	7,297	10,239
	Arcot (M)*	U	680	581	99	104	3	101	2,398	861	1,537
		U	680	581	99	104	3	101	2,398	861	1,537
8	CHEYYAR TALUK	T	1,964	1,766	198	1,829	245	1,584	29,371	12,815	16,556
		R	1,539	1,381	158	1,813	234	1,579	27,743	12,146	15,597
		U	425	385	40	16	11	5	1,628	669	959
	Tiruvettipuram (M) ..	U	425	385	40	16	11	5	1,628	669	959
9	VANDAVASI TALUK	T	1,877	1,706	171	2,180	347	1,833	29,721	12,863	16,858
		R	1,621	1,473	148	2,173	347	1,826	28,334	12,251	16,083
		U	256	233	23	7	..	7	1,387	612	775
	Vandavasi (P)	U	256	233	23	7	..	7	1,387	612	775
10	POLUR TALUK..	T	1,539	1,289	250	3,090	380	2,710	24,800	10,890	13,910
		R	1,382	1,155	227	3,085	378	2,707	23,983	10,534	13,449
		U	157	134	23	5	2	3	817	356	461
	Polur (P)	U	157	134	23	5	2	3	817	356	461
11	TIRUPPATTUR TALUK ..	T	4,719	4,270	449	1,302	130	1,172	33,483	13,212	20,271
		R	2,419	2,224	195	1,250	125	1,125	26,011	10,462	15,549
		U	2,300	2,046	254	52	5	47	7,472	2,750	4,722
	Jolarpettai (P)	U	634	591	43	39	1	38	2,717	1,027	1,690
	Tiruppattur (M)	U	1,666	1,455	211	13	4	9	4,755	1,723	3,032
12	CHENGAM TALUK	T	1,828	1,566	262	2,611	343	2,268	40,353	16,689	23,664
		R	1,828	1,566	262	2,611	343	2,268	40,353	16,689	23,664
		U	..	..	..	..	..	..	..	..	..

Serial number.	District/Taluk/Urban Agglomeration/City/Town.	Total Rural Urban.	Number of Households with SC members.	Total Scheduled Caste population. Persons.	Males.	Females.	Literates. Persons.	Males	Females.	Total Main Workers (I—IX). Persons.	Males.	Females.
(1)	(2)	(3)	(4)	(5)	(6)	(7)	(8)	(9)	(10)	(11)	(12)	(13)
13	TIRUVANNAMALAI TALUK ..	T	14,572	72,668	36,791	35,877	17,432	12,752	4,680	32,709	20,580	12,129
		R	13,149	63,311	32,136	31,175	13,513	10,245	3,268	30,167	18,624	11,543
		U	1,423	9,357	4,655	4,702	3,919	2,507	1,412	2,542	1,956	586
	Tiruvannamalai (M)	U	1,423	9,357	4,655	4,702	3,919	2,507	1,412	2,542	1,956	586

+Forms part of Vellore Urban Agglomeration. Consolidated figures of Vellore Urban Agglomeration along with details of its constituents are given in Annexe.
* Forms part of Arcot Urban Agglomeration. Consolidated figures of Arcot Urban Agglomeration along with details of its constituents are given in Annexe.

ANNEXE

URBAN AGGLOMERATIONS EXTENDING TO TWO OR MORE TALUKS OF A DISTRICT

Serial Number	Urban Agglomeration/City/Town.	Urban	Number of Households with S.C. members.	Total Scheduled Caste Population Persons.	Males.	Females.	Literates. Persons.	Males.	Females.	Total Main Workers (I-IX) Persons.	Males.	Females.
(1)	(2)	(3)	(4)	(5)	(6)	(7)	(8)	(9)	(10)	(11)	(12)	(13)
1.	VELLORE URBAN AGGLOMERATION ..	U	4,987	26,257	13,225	13,032	13,554	8,051	5,503	7,512	6,033	1,479
	(a) Vellore (M)	U	3,567	18,067	9,049	9,018	8,947	5,296	3,651	5,430	4,313	1,117
	(b) Darapadavedu (P) ..	U	364	2,002	991	1,011	952	571	381	477	398	79
	(c) Katpadi Extension (P) ..	U	27	422	274	148	407	271	136	56	29	27
	(d) Virudambattu (P) ..	U	206	1,213	627	586	587	356	231	328	315	13
	(e) Konavattam (P) ..	U	209	1,103	543	560	564	339	225	294	264	30
	(f) Allapuram (P) ..	U	215	1,135	554	581	621	353	268	329	264	65
	(g) Sattuvacheri (P) ..	U	263	1,384	628	756	916	493	423	386	268	118
	(h) Torappadi (P) ..	U	136	931	559	372	560	372	188	212	182	30
2.	ARCOT URBAN AGGLOMERATION ..	U	2,909	15,303	7,691	7,612	8,043	4,787	3,256	4,074	3,435	639
	(a) Arcot (M)	U	699	3,671	1,823	1,848	1,996	1,165	831	1,169	959	210
	(b) Ranippettai (M) ..	U	1,898	10,036	5,087	4,949	5,294	3,163	2,131	2,415	2,064	351
	(c) Walajapet (M)	U	313	1,596	781	815	753	459	294	490	412	78

PRIMARY CENSUS ABSTRACT FOR SCHEDULED CASTES.

Serial number.	District/Taluk/Urban Agglomeration/City/Town.	Total Rural Urban	Main Workers. Cultivators (I). Persons.	Cultivators (I). Males.	Cultivators (I). Females.	Agricultural Labourers (II). Persons.	Agricultural Labourers (II). Males.	Agricultural Labourers (II). Females.	Household Industry Manufacturing Processing Servicing and Repairs. [[V (a)] Persons.	Household Industry Manufacturing Processing Servicing and Repairs. Males.	Household Industry Manufacturing Processing Servicing and Repairs. Females.
(1)	(2)	(3)	(14)	(15)	(16)	(17)	(18)	(19)	(20)	(21)	(22)
13	TIRUVANNAMALAI TALUK ..	T	9,648	7,872	1,776	19,051	9,412	9,639	150	106	44
		R	9,535	7,792	1,743	18,690	9,212	9,478	127	97	30
		U	113	80	33	361	200	161	23	9	14
	Tiruvannamalai (M)	U	113	80	33	361	200	161	23	9	14

ANNEXE

URBAN AGGLOMERATIONS EXTENDING TO TWO OR MORE TALUKS OF A DISTRICT.

Serial Number	Urban agglomeration/City/Town.	Urban	Main Workers. Cultivators (I). Persons.	Cultivators (I). Males	Cultivators (I). Females.	Agricultural Labourers (II). Persons.	Agricultural Labourers (II). Males.	Agricultural Labourers (II). Females.	Household Industry–Manufacturing, Processing Servicing, and Repairs Persons.	Household Industry–Manufacturing, Processing Servicing, and Repairs Males.	Household Industry–Manufacturing, Processing Servicing, and Repairs Females
(1)	(2)	(3)	(14)	(15)	(16)	(17)	(18)	(19)	(20)	(21)	(22)
1	VELLORE URBAN AGGLOMERATION	U	38	38	..	378	233	145	541	437	104
	(a) Vellore (M)	U	19	19	..	82	45	37	345	267	78
	(b) Darapadaveu (P)	U	4	4	..	13	11	2	6	4	2
	(c) Katpadi Extension (P)	U	1	1	..	..	..	..	2	2	..
	(d) Virudambattu (P)	U	..	..	..	15	14	1	51	47	4
	(e) Konavattam (P)	U	1	1	..	105	82	23	1	..	1
	(f) Allapuram (P)	U	1	1	..	1	..	1	92	78	14
	(g) Sattuvacheri (P)	U	3	3	..	131	56	75	6	4	2
	(h) Torappadi (P)	U	9	9	..	31	25	6	38	35	3
2	ARCOT URBAN AGGLOMERATION ..	U	82	69	13	462	276	186	356	285	71
	(a) Arcot (M)	U	25	17	8	300	213	87	164	148	16
	(b) Ranippettai (M)	U	53	48	5	155	60	95	66	37	29
	(c) Walajapet (M)	U	4	4	..	7	3	4	126	100	26

Serial number.	District/Taluk/Urban Agglomeration/City/Town.	Total Rural Urban	Main worker Other workers [III, IV, V (b) and VI to IX] Persons.	Other workers Males.	Other workers Females.	Marginal Workers. Persons.	Marginal Workers. Males.	Marginal Workers. Females.	Non-Workers. Persos	Non-Workers. Males.	Non-Workers. Females
(1)	(2)	(3)	(23)	(24)	(25)	(26)	(27)	(28)	(29)	(30)	(31)
13	TIRUVANNAMALAI TALUK	T	3,860	3,190	670	3,486	401	3,085	36,473	15,810	20,663
		R	1,815	1,523	292	3,370	372	2,998	29,774	13,140	16,634
		U	2,045	1,667	378	116	29	87	6,699	2,670	4,029
	Tiruvannamalai (M) ..	U	2,045	1,667	378	116	29	87	6,699	2,670	4,029

ANNEXE

URBAN AGGLOMERATIONS EXTENDING TO TWO OR MORE TALUKS OF A DISTRICT.

Serial Number.	Urban Agglomeration/City/Town	Urban	Main Workers. Other Workers (III, IV, V(b) and VI to IX). Persons.	Other Workers Males.	Other Workers Females.	Marginal Workers. Persons.	Marginal Workers. Males.	Marginal Workers. Females.	Non-Workers. Persons.	Non-Workers. Males.	Non-Workers. Females.
(1)	(2)	(3)	(23)	(24)	(25)	(26)	(27)	(28)	(29)	(30)	(31)
1	VELLORE URBAN AGGLOMERATION	U	6,555	5,325	1,230	77	43	34	18,668	7,149	11,519
	(a) Vellore (M)	U	4,984	3,982	1,002	60	38	22	12,577	4,698	7,879
	(b) Darapadavedu (P)	U	454	379	75	8	3	5	1,517	590	927
	(c) Katpadi Extension (P)	U	53	26	27	..	..	..	366	245	121
	(d) Virudambattu (P)	U	262	254	8	..	..	..	885	312	573
	(e) Konavattam (P)	U	187	181	6	..	..	..	809	279	530
	(f) Allapuram (P)	U	235	185	50	3	..	3	803	290	513
	(g) Sattuvacheri (P)	U	246	205	41	4	..	4	994	360	634
	(h) Torappadi (P)	U	134	113	21	2	2	..	717	375	342
2	ARCOT URBAN AGGLOMERATION ..	U	3,174	2,805	369	282	86	196	10,947	4,170	6,777
	(a) Arcot (M)	U	680	581	99	104	3	101	2,398	861	1,537
	(b) Ranippettai (M)	U	2,141	1,919	222	169	81	88	7,452	2,942	4,510
	(c) Walajapet (M)	U	353	305	48	9	2	7	1,097	367	730

PRIMARY CENSUS ABSTRACT FOR SCHEDULED TRIBES

PRIMARY CENSUS ABSTRACT FOR SCHEDULED TRIBES.

Serial Number.	District/Taluk/Urban Agglomeration/City/Town.	Total Rural Urban.	Number of Households with ST members.	Total Scheduled Tribe Population.			Literates.			Total Main Workers (I—IX)		
				Persons.	Males.	Females.	Persons.	Males.	Females.	Persons.	Males.	Females.
(1)	(2)	(3)	(4)	(5)	(6)	(7)	(8)	(9)	(10)	(11)	(12)	(13)
	NORTH ARCOT DISTRICT	T	19,275	93,690	48,079	45,611	10,987	8,034	2,953	42,974	30,254	12,720
		R	18,321	89,557	46,014	43,543	9,770	7,288	2,482	41,408	29,116	12,292
		U	954	4,133	2,065	2,068	1,217	746	471	1,566	1,138	428
	Vellore Urban Agglomeration	U					Please See Annexe.					
	Arcot Urban Agglomeration	U					Please see Annexe.					
1	ARAKKONAM TALUK	T	1,533	6,298	3,195	3,103	1,009	719	290	2,761	1,807	954
		R	1,301	5,277	2,688	2,589	634	478	156	2,451	1,548	903
		U	232	1,021	507	514	375	241	134	310	259	51
	Kaveripakkam (P)	U	38	163	85	78	12	8	4	59	35	24
	Panapakkam (P)	U	18	82	44	38	9	9	..	29	26	3
	Arakkonsm (M) :	U	176	776	378	398	354	224	130	222	198	24
	WALAJAPET TALUK	T	231	1,085	552	533	148	112	36	474	318	156
		R	202	964	491	473	131	104	27	431	290	141
		U	29	121	61	60	17	8	9	43	28	15
	Sholinghur (P)	U	26	114	58	56	13	6	7	40	27	13
	Ranippettai (M)*	U	1	2	2	..	2	2	..	..	..	..
	Walajapet (M)*	U	1	2	1	1	..	..	..	2	1	1
	Melvisharam (P)	U	1	3	..	3	2	..	2	1	..	1
3	GUDIYATTAM TALUK	T	789	3,959	2,054	1,905	1,358	875	483	1,636	1,185	451
		R	770	3,879	2,016	1,863	1,341	864	477	1,609	1,168	441
		U	19	80	38	42	17	11	6	27	17	10
	Peranambattu (P)	U	..	..	..	..	..	..	..	..	..	..

PRIMARY CENSUS ABSTRACT FOR SCHEDULED TRIBES.

Serial Number	District/Taluk/Urban agglomeration/City/Town.	Total Rural Urban	Main Workers. Cultivators (I)			Agricultural Labourers (II).			Household Industry-Manufacturing, Processing, servicing and Repair [(V) (a)]		
			Persons.	Males.	Females.	Persons.	Males.	Females.	Persons.	Males.	Females.
(1)	(2)	(3)	(14)	(15)	(16)	(17)	(18)	(19)	(20)	(21)	(22)
	NORTH ARCOT DISTRICT	T	20,832	17,497	3,335	15,608	8,117	7,491	554	383	171
		R	20,806	17,472	3,334	15,392	7,999	7,393	490	338	152
		U	26	25	1	216	118	98	64	45	19
	Vellore Urban Agglomeration ..	U				Please see Annexe.					
	Arcot Urban Agglomeration ..	U				Please see Annexe.					
1	ARAKKONAM TALUK	T	158	127	31	1,594	937	657	167	122	45
		R	145	114	31	1,568	934	634	167	122	45
		U	13	13	..	26	3	23	..	..	..
	Kaveripakkam (P)	U	11	11	..	22	1	21	..	..	..
	Panapakkam (P)	U	..	..	..	..	..	..	..	..	..
	Arakkonam (M)	U	2	2	..	4	2	2	..	..	..
2	WALAJAPET TALUK	T	49	36	13	249	170	79	18	10	8
		R	49	36	13	241	164	77	9	5	4
		U	..	..	..	8	6	2	9	5	4
	Sholinghur (P)	U	..	..	..	8	6	2	9	5	4
	Ranipettai (M) *	U	..	..	..	..	..	..	..	..	..
	Walajapet (M)*	U	..	..	..	..	..	..	..	..	..
	Melvisharam (P)	U	..	..	..	..	..	..	..	..	..
3	GUDIYATHAM TALUK	T	609	531	78	851	510	341	33	24	9
		R	608	530	78	850	510	340	20	15	5
		U	1	1	..	1	..	1	13	9	4
	Peranambattu (P)	U	..	..	..	..	..	..	..	..	..

PRIMARY CENSUS ABSTRACT FOR SCHEDULED TRIBES.

Serial Number	District/Taluk/Urban agglomeration/City/Town	Total Rural Urban.	Main Workers. Other Workers [III, IV, V (b) and VI to IX]. Persons.	Males.	Females.	Marginal Workers. Persons.	Males.	Females.	Non-Workers. Persons.	Males.	Females.
(1)	(2)	(3)	(23)	(24)	(25)	(26)	(27)	(28)	(29)	(30)	(31)
	NORTH ARCOT DISTRICT	T	5,980	4,257	1,723	4,297	419	3,878	46,419	17,406	29,013
		R	4,720	3,307	1,413	4,239	407	3,832	43,910	16,491	27,419
		U	1,260	950	310	58	12	46	2,509	915	1,594
	Vellore Urban Agglomeration ..	U				Please see Annexe.					
	Arcot Urban Agglomeration*	U				Please see Annexe.					
1	ARAKKONAM TALUK	T	842	621	221	166	49	117	3,371	1,339	2,032
		R	571	378	193	153	49	104	2,673	1,091	1,582
		U	271	243	28	13	..	13	698	248	450
	Kaveripakkam (P)	U	26	23	3	..	..	..	104	50	54
	Panapakkam (P)	U	29	26	3	13	..	13	40	18	22
	Arakkonam (M)	U	216	194	22	..	..	..	554	180	374
2	WALAJAPET TALUK	T	158	102	56	61	15	46	550	219	331
		R	132	85	47	60	15	45	473	186	287
		U	26	17	9	1	..	1	77	33	44
	Sholinghur (P)	U	23	16	7	1	..	1	73	31	42
	Ranippettai (M)*	U	..	..	..	..	..	..	2	2	..
	Walajapet (M)*	U	2	1	1	..	..	..	..	..	..
	Melvisharam (P)	U	1	..	1	..	..	..	2	..	2
3	GUDIYATTAM TALUK	T	143	120	23	151	49	102	2,172	820	1,352
		R	131	113	18	151	49	102	2,119	799	1,320
		U	12	7	5	..	..	..	53	21	32
	Peranambattu (P)	U	..	..	..	..	..	..	..	..	..

Serial Number.	District/Taluk/Urban Agglomeration/City/Town.	Total Rural Urban.	Number of Households with ST. members.	Total Scheduled Tribe population. Persons	Males.	Females.	Literates. Persons.	Males.	Females.	Total Main Workers (I—IX) Persons.	Males.	Females.
(1)	(2) (3)		(4)	(5)	(6)	(7)	(8)	(9)	(10)	(11)	(12)	(13)
	Gudiyattam Urban Agglomeration ..	U	6	20	9	11	4	3	1	6	3	3
	(a) Gudiyattam (M)	U	6	20	9	11	4	3	1	6	3	3
	(b) Seevur (P)	U	..	..	..	..	..	..	..	..	..	..
	(c) Cheruvanki (P)	U	..	..	..	..	..	..	..	..	..	..
	Darapadavedu (P)+	U	1	6	3	3	..	..	..	1	1	..
	Katpadi Extension (P)+	U	2	12	6	6	10	6	4	4	2	2
	Virudambattu (P)+	U	10	42	20	22	3	2	1	16	11	5
4	VANIYAMBADI TALUK	T	899	6,179	3,198	2,981	980	691	289	2,714	1,952	762
		R	794	5,736	2,973	2,763	904	643	261	2,521	1,812	709
		U	105	443	225	218	76	48	28	193	140	53
	Vaniyambadi Urban Agglomeration ..	U	14	64	32	32	29	19	10	19	19	..
	(a) Vaniyambadi (M)	U	13	58	30	28	26	18	8	18	18	..
	(b) Jaffrabad (P)	U	..	..	..	..	..	..	..	..	..	..
	(c) Devasthanam (P)	U	..	..	..	..	..	..	..	..	..	..
	(d) Udayendram (P)	U	1	6	2	4	3	1	2	1	1	..
	Ambur (M)	U	91	379	193	186	47	29	18	174	121	53
5	VELLORE TALUK	T	1,929	9381	4,834	4,547	1,148	716	432	3,959	3,057	902
		R	1,774	8597	4,455	4,142	755	504	251	3,727	2,874	853
		U	155	784	379	405	393	212	181	232	183	49
	Vellore (M)+	U	37	168	82	86	71	38	33	60	42	18
	Konavattam (P)+	U	..	..	..	..	..	..	..	..	..	..
	Shembakkam (P)	U	110	550	262	288	298	161	137	154	127	27
	Allapuram (P)+	U	2	14	6	8	12	6	6	3	2	1
	Sattuvacheri (P)+	U	1	8	3	5	3	2	1	2	2	..
	Torappadi (P) + ...	U	3	31	19	12	9	5	4	8	6	2
	Pallikondai (P)	U	2	13	7	6	..	..	..	5	4	1
6	ARANI TALUK	T	216	956	482	474	142	96	46	501	316	185
		R	156	745	374	371	119	82	37	387	244	143
		U	60	211	108	103	23	14	9	114	72	42
	Arani (M)	U	60	211	108	103	23	14	9	114	72	42

PRIMARY CENSUS ABSTRACT FOR SCHEDULED TRIBES.

Serial number.	District/Taluk/Urban Agglomeration/City/Town.	Total Rural Urban	Main Workers. Cultivators (I). Persons.	Cultivators (I). Males.	Cultivators (I). Females.	Agricultural Labourers (II). Persons.	Agricultural Labourers (II). Males.	Agricultural Labourers (II). Females.	Household industry–Manufacturing, processing, servicing and Repairs [V(a)]. Persons.	Household industry. Males.	Household industry. Females.
(1)	(2)	(3)	(14)	(15)	(16)	(17)	(18)	(19)	(20)	(21)	(22)
	Gudiyattam Urban Agglomeration ..	U	..	..	..	..	..	..	..	..	..
	(a) Gudiyattam (M)	U	..	..	..	..	..	..	..	..	..
	(b) Seevur (P)	U	..	..	..	..	..	..	..	..	..
	(c) Cheruvanki (P)	U	..	..	..	..	..	..	..	..	..
	Darapadavedu (P)+	U	1	1	..	..	..	..	..	..	..
	Katpadi Extension (P)+	U	..	..	..	..	..	..	..	..	..
	Virudambattu (P) + ...	U	..	..	..	1	..	1	13	9	4
4	VANIYAMBADI TALUK	T	1,036	920	116	948	540	408	82	44	38
		R	1,036	920	116	907	514	393	75	40	35
		U	..	..	..	41	26	15	7	4	3
	Vaniyambadi Urban Agglomeration	U	..	..	..	..	..	..	..	..	..
	(a) Vaniyambadi (M)	U	..	..	..	..	..	..	..	..	..
	(b) Jaffrabad (P)	U	..	..	..	..	..	..	..	..	..
	(c) Devasthanam (P)	U	..	..	..	..	..	..	..	..	..
	(d) Udayendram (P)	U	..	..	..	..	..	..	..	..	..
	Ambur (M)	U	..	..	..	41	26	15	7	4	3
5	VELLORE TALUK	T	2,225	1,981	244	1,109	612	497	16	9	7
		R	2,222	1,978	244	1,096	600	496	12	6	6
		U	3	33	..	13	12	1	4	3	1
	Vellore (M) + ...	U	..	..	..	..	..	..	2	2	..
	Konavattam (P) + ...	U	..	..	..	..	..	..	..	..	..
	Shembakkam (P)	U	2	2	..	8	8	..	2	1	1
	Allapuram (P) + ...	U	..	..	..	..	..	..	..	..	..
	Sattuvacheri (P) + ...	U	..	..	..	..	..	..	..	..	..
	Torappadi (P) + ...	U	1	1	..	..	..	..	..	..	..
	Pallikondai (P)	U	..	..	..	5	4	1	..	..	..
6	ARANI TALUK	T	52	45	7	125	65	60	7	5	2
		R	52	45	7	124	65	59	7	5	2
		U	..	..	..	1	..	1	..	..	..
	Arani (M)	U	..	..	..	1	..	1	..		

Serial Number.	District/Taluk/Urban Agglomeration/City/Town	Total Rural Urban	Main Workers. Other workers [III, IV, (b) and VI to IX]. Persons.	Other workers. Males.	Other workers. Females.	Marginal Workers. Persons.	Marginal Workers. Males.	Marginal Workers. Females.	Non-Workers. Persons.	Non-Workers. Males.	Non-Workers. Females.
(1)	(2)	(3)	(23)	(24)	(25)	(26)	(27)	(28)	(29)	(30)	(31)
	Gudiyattam Urban Agglomeration ..	U	6	3	3	..	..	..	14	6	8
	(a) Gudiyattam (M)	U	6	3	3	..	..	..	14	6	8
	(b) Seevur (P)	U	..	..	..	..	..	..	..	..	..
	(c) Cheruvanki (P)	U	..	..	..	..	..	..	..	..	..
	Darapapadavedu (P) + ...	U	..	..	..	..	..	..	5	2	3
	Katpadi Extension (P) + ...	U	4	2	2	..	..	..	8	4	4
	Virudambattu (P) + ...	U	2	2	..	..	..	..	26	9	17
4	VANIYAMBADI TALUK	T	648	448	200	171	14	157	3,294	1,232	2,062
		R	503	338	165	166	12	154	3,049	1,149	1,900
		U	145	110	35	5	2	3	245	83	162
	Vaniyambadi Urban Agglomeration ..	U	19	19	..	..	..	..	45	13	32
	(a) Vaniyambadi (M)	U	18	18	..	..	..	..	40	12	28
	(b) Jaffrabad (P)	U	..	..	..	..	..	..	..	..	..
	(c) Devasthanam (P)	U	..	..	..	..	..	..	..	..	..
	(d) Udayendram (P)	U	1	1	..	..	..	..	5	1	4
	Ambur (M)	U	126	91	35	5	2	3	200	70	130
5	VELLORE TALUK	T	609	455	154	797	58	739	4,625	1,719	2,906
		R	397	290	107	778	55	723	4,092	1,526	2,566
		U	212	165	47	19	3	16	533	193	340
	Vellore (M) + ...	U	58	40	18	1	1	..	107	39	68
	Konavattam (P)+	U	..	..	..	..	..	..	..	..	..
	Shembakkam (P)	U	142	116	26	17	1	16	379	134	245
	Allapuram (P) + ...	U	3	2	1	..	..	..	11	4	7
	Sattuvacheri (P)+	U	2	2	..	..	..	..	6	1	5
	Torappadi (P) + ...	U	7	5	2	1	1	..	22	12	10
	Pallikondai (P)	U	..	..	..	..	..	..	8	3	5
6	ARANI TALUK	T	317	201	116	11	1	10	444	165	279
		R	204	129	75	10	..	10	348	130	218
		U	113	72	41	1	1	..	96	35	61
	Arani (M)	U	113	72	41	1	1	..	96	35	61

PRIMARY CENSUS ABSTRACT FOR SCHEDULED TRIBES

Serial Number	District/Taluk/Urban Agglomeration City/Town	Total Rural Urban	Number of House-holds with ST members	Total Scheduled Tribe Population			Literates.			Total Main Workers (I-IX)		
				Persons	Males	Females	Persons	Males	Females	Psersons	Males	Females
	(2)	(3)	(4)	(5)	(6)	(7)	(8)	(9)	(10)	(11)	(12)	(13
7	ARCOT TALUK	T	281	1,238	631	607	239	136	103	592	392	200
		R	252	1,109	563	546	219	120	99	[illegible]32	353	179
		U	29	129	68	61	20	16	4	60	39	21
	Arcot (M)*	U	29	129	68	61	20	16	4	60	39	21
8	CHEYYAR TALUK	T	769	3,420	1,725	1,695	263	216	47	1,757	1,092	665
		R	707	3,194	1,611	1,583	228	194	34	1,648	1,021	627
		U	62	226	114	112	35	22	13	109	71	38
	Tiruvettipuram (M)	U	62	226	114	112	35	22	13	109	71	38
9	VANDAVASI TALUK	T	876	3,554	1,785	1,769	185	151	34	1,842	1,199	643
		R	870	3,538	1,778	1,760	182	149	33	1,833	1,195	638
		U	6	16	7	9	3	2	1	9	4	5
	Vandavasi (P)	U	6	16	7	9	3	2	1	9	4	5
10	POLUR TALUK..	T	4,022	18,847	9,656	9,191	999	838	161	8,469	6,226	2,243
		R	3,990	18,719	9,594	9,125	968	818	150	8,420	6,191	2,229
		U	32	128	62	66	31	20	11	49	35	14
	Polur (P)	U	32	128	62	66	31	20	11	49	35	14
11	TIRUPPATTUR TALUK	T	3,096	17,152	8,822	8,330	2,497	1,965	532	7,191	5,504	1,687
		R	3,071	17,041	8,766	8,275	2,414	1,912	502	7,166	5,484	1,682
		U	25	111	56	55	83	53	30	25	20	5
	Jolarpettai (P)	U	8	33	15	18	28	14	14	6	4	2
	Tiruppattur (M)	U	17	78	41	37	55	39	16	19	16	3
12	CHENGAM TALUK	T	3,334	15,907	8,261	7,646	1,176	885	291	8,244	5,434	2,810
		R	3,334	15,907	8.261	7,646	1,176	885	291	8,244	5,434	2,810
		U	..	..	..	..	..	..	..	..	..	..
13	TIRUVANNAMALAI TALUK ..	T	1,300	5,714	2,884	2,830	843	634	209	2,834	1,772	1,062
		R	1,100	4,851	2,444	2,407	699	535	164	2,439	1,502	937
		U	200	863	440	423	144	99	45	395	270	25
	Tiruvannamalai(M)	U	200	863	440	423	144	99	45	395	270	125

+ Forms part of Vellore Urban Agglomeration. Consolidated figures of Vellore Urban Agglomeration along with details of its constituents are given in Annexe.
* Forms part of Arcot Urban Agglomeration. Consolidated figures of Arcot Urban Agglomeration along with details of its constituents are given in Annexe.

Serial Number.	District Taluk/Urban Agglomeration/City/Town.	Total Rura l Urban.	Main Workers. Cultivators (I)			Agricultural Labourers (II).			Household Industry -Manufacturing. Processing. Servicing. and Repairs [(V)(a),]		
			Persons.	Males.	Females.	Persons.	Males.	Females.	Persons.	Males,	Females
(1)	(2)	(3)	(14)	(15)	(16)	(17)	(18)	(19)	(20)	(21)	(22)
	ARCOT TALUK ..	T	70	59	11	221	126	95	22	11	11
		R	69	58	11	219	125	94	20	9	11
		U	1	1	..	2	1	1	2	2	..
	Arcot (M)*	U	1	1	..	2	1	1	2	2	..
8	CHEYYAR TALUK ..	T	173	135	38	860	466	394	57	47	10
		R	172	134	38	858	465	393	44	36	8
		U	1	1	..	2	1	1	13	11	2
	Tiruvettipuram (M) ..	U	1	1	..	2	1	1	13	11	2
9	VANDAVASI TALUK	T	127	119	8	959	562	397	30	24	6
		R	127	119	8	959	562	397	29	24	5
		U	..	..	..	..	..	..	1	..	1
	Vandavasi (P)	U	..	..	..	..	..	..	1	..	1
10	POLUR TALUK	T	6,310	5,181	1,129	1,752	732	1,020	32	22	10
		R	6,310	5,181	1,129	1,746	730	1,016	23	14	
		U	..	..	..	6	2	4	9	8	1
	Polur (P)	U	..	..	..	6	2	4	9	8	1
11	TIRUPPATTUR TALUK ..	T	5,802	4,612	1,190	1,040	603	437	8	5	3
		R	5.799	4,609	1,190	1,040	603	437	6	4	
		U	3	3	..	..	..	..	2	1	1
	Jolarpettai (P)	U	..	..	..	..	..	..	..	..	..
	Tiruppattur (M)	U	3	3	..	..	..	..	2	1	1
12	CHENGAM TALUK	T	3,861	3,450	411	4,064	1,749	2,315	62	46	16
		R	3,861	3,450	411	4,064	1,749	2,315	62	46	16
		U	..	..	..	..	..	..	..	..	..
13	TIRUVANNAMALAI TALUK	T	360	301	59	1,836	1,045	791	20	14	6
		R	356	298	58	1720	978	742	16	12	4
		U	4	3	1	116	67	49	4	2	2
	Tiruvannamalai (M)	U	4	3	1	116	67	49	4	2	2

PRIMARY CENSUS ABSTRACT FOR SCHEDULED TRIBES

Serial Number	District/Talk/Urban Agglomeration/City/Town	Total Rural Urban	Main Workers. Other Workers [III, IV, V(b) and VI to IX]. Persons.	Males.	Females.	Marginal Workers. Persons.	Males.	Females.	Non-Workers. Persons.	Males.	Females.
(1)	(2)	(3)	(23)	(24)	(25)	(26))	(27)	(28)	(29)	(30)	(31)
7	ARCOT TALUK	T	279	196	83	25	3	22	621	236	385
		R	224	161	63	25	3	22	552	207	345
		U	55	35	20	..	..	..	69	29	40
	Arcot (M)*	U	55	35	20	..	..	..	69	29	40
8	CHEYYAR TALUK	T	667	444	223	134	37	97	1,529	596	933
		R	574	386	188	129	36	93	1,417	554	863
		U	93	58	35	5	1	4	112	42	70
	Tiruvettipuram (M)	U	93	58	35	5	1	4	112	42	70
9	VANDAVASI TALUK	T	726	494	232	183	19	164	1,529	567	962
		R	718	490	228	183	19	164	1,522	564	958
		U	8	4	4	..	..	..	7	3	4
	Vandavasi (P)	U	8	4	4	..	..	..	7	3	4
10	POLUR TALUK	T	375	291	84	1,236	50	1,186	9,142	3,380	5,762
		R	341	266	75	1,235	50	1,185	9,064	3,353	5,711
		U	34	25	9	1	..	1	78	27	51
	Polur (P)	U	34	25	9	1	..	1	78	27	51
11	TIRUPPATTUR TALUK ..	T	341	284	57	422	26	396	9,539	3,292	6,247
		R	321	268	53	422	26	396	9,453	3,256	6,197
		U	20	16	4	..	..	..	86	36	50
	Jolarpettai (P)	U	6	4	2	..	..	..	27	11	16
	Tiruppattur (M)	U	14	12	2	..	..	..	59	25	34
12	CHENGAM TALUK ..	T	257	189	68	620	50	570	7,043	2,777	4,266
		R	257	189	68	620	50	570	7,043	2,777	4,266
		U	..	..	..	..	..	..	..	..	..
13	TIRUVANNAMALAI TALUK	T	618	412	206	320	48	272	2,560	1,064	1,496
		R	347	214	133	307	43	264	2,105	899	1,206
		U	271	198	73	13	5	8	455	165	290
	Tiruvannamalai (M)	U	271	198	73	13	5	8	455	165	290

ANNEXE.

UBRAN AGGLOMERATIONS EXTENDING TO TWO OR MORE TALUKS OF A DISTRICT.

Serial No.	Urban Agglomeration/City/Town.	Urban	Number of Households with ST members.	Total Scheduled Tribe Population. Persons.	Males.	Females.	Literates. Persons.	Males.	Females.	Total Main Workers (I-IX). Persons.	Males.	Females.
(1)	(2)	(3)	(4)	(5)	(6)	(7)	(8)	(9)	(10)	(11)	(12)	(13)
1	VELLORE URBAN AGGLOMERATION	U	56	281	139	142	108	59	49	94	66	28
	(a) Vellore (M)	U	37	168	82	86	71	38	33	60	42	18
	(b) Darapadavedu (P)	U	1	6	3	3	..	..	..	1	1	..
	(c) Katpadi Extension (P)	U	2	12	6	6	10	6	4	4	2	2
	(d) Virudambattu (P)	U	10	42	20	22	3	2	1	16	11	5
	(e) Konavattam (P)	U	..	..	..	..	..	..	..	..	..	..
	(f) Allapuram (P)	U	2	14	6	8	12	6	6	3	2	1
	(g) Sattuvacheri (P)	U	1	8	3	5	3	2	1	2	2	..
	(h) Torappadi (P)	U	3	31	19	12	9	5	4	8	6	2
2	ARCOT URBAN AGGLOMERATION ..	U	31	133	71	62	22	18	4	62	40	22
	(a) Arcot (M)	U	29	129	68	61	20	16	4	60	39	21
	(b) Ranippettai (M)	U	1	2	2	..	2	2	..	..	..	..
	(c) Walajapet (M)	U	1	2	1	1	..	..	..	2	1	1

ANNEX.

URBAN AGGLOMERATION EXTENDING TO TWO OR MORE TALUKS OF A DISTRICT.

Serial Number.	Urban Agglomeration/City/Town.	Urban.	Main Workers. Cultivators (I). Persons.	Cultivators (I). Males.	Cultivators (I). Females.	Agricultural Labourers (II). Persons.	Agricultural Labourers (II). Males.	Agricultural Labourers (II). Females.	Household Industry-Manufacturing, Processing, Servicing and Repairs [V(a).] Persons.	Household Industry. Males.	Household Industry. Females.
(1)	(2)	(3)	(14)	(15)	(16)	(17)	(18)	(19)	(20)	(21)	(22)
1	VELLORE URBAN AGGLOMERATION..	U	2	2	..	1	..	1	15	11	4
	(a) Vellore (M)..	U	..	..	..	..	..	..	2	2	..
	(b) Darapadavedu (P)	U	1	1	..	..	..	..	..	..	..
	(c) Katpadi Extension (P)	U	..	..	..	..	..	..	..	..	..
	(d) Virudambattu (P)	U	..	..	..	1	..	1	13	9	4
	(e) Konavattam (P)	U	..	..	..	..	..	..	..	..	..
	(f) Allapuram (P)	U	..	..	..	..	..	..	..	..	..
	(g) Sattuvacheri (P)	U	..	..	..	..	..	..	..	..	..
	(h) Torappadi (P)	U	1	1	..	..	..	..	..	..	..
2	ARCOT URBAN AGGLOMERATION ..	U	1	1	..	2	1	1	2	2	..
	(a) Arcot (M)	U	1	1	..	2	1	1	..	..	..
	(b) Ranippettai (M)	U	..	..	..	..	..	..	..	..	..
	(c) Walajapet (M)	U	..	..	..	..	..	..	..	..	..

Serial number.	Urban Agglomerarion/City/Town.	Urban.	Main Workers. Other Workers [III, IV, V(b) and VI to IX]. Persons.	Other Workers. Males.	Other Workers. Females.	Marginal Workers. Persons.	Marginal Workers. Males.	Marginal Workers. Females.	Non-Workers. Persons.	Non-Workers. Males.	Non-Workers. Females.
	(2)	(3)	(23)	(24)	(25)	(26)	(27)	(28)	(29)	(30)	(31)
	VELLORE URBAN AGGLOMERATION	U	76	53	23	2	2	..	185	71	114
	(a) Vellore (M)	U	58	40	18	1	1	..	107	39	68
	(b) Darapadavedu (P)	U	..	..	..	..	..	..	5	2	3
	(c) Katpadi Extension (P)	U	4	2	2	..	..	..	8	4	4
	(d) Virudambattu (P)	U	2	2	..	..	..	..	26	9	17
	(e) Konavattam (P)	U	..	..	..	..	..	..	..	..	..
	(f) Allapuram (P)	U	3	2	1	..	..	..	11	4	7
	(g) Sattuvacheri (P)	U	2	2	..	..	..	..	6	1	5
	(h) Torappadi (P)	U	7	5	2	1	1	..	22	12	10
2	ARCOT URBAN AGGLOMERATION ..	U	57	36	21	..	..	..	71	31	40
	(a) Arcot (M)	U	55	35	20	..	..	..	69	29	40
	(b) Ranippettai (M)	U	..	..	..	..	..	..	2	2	..
	(c) Walajapet (M)	U	2	1	1	..	..	..	..	..	..

ARAKKONAM TALUK

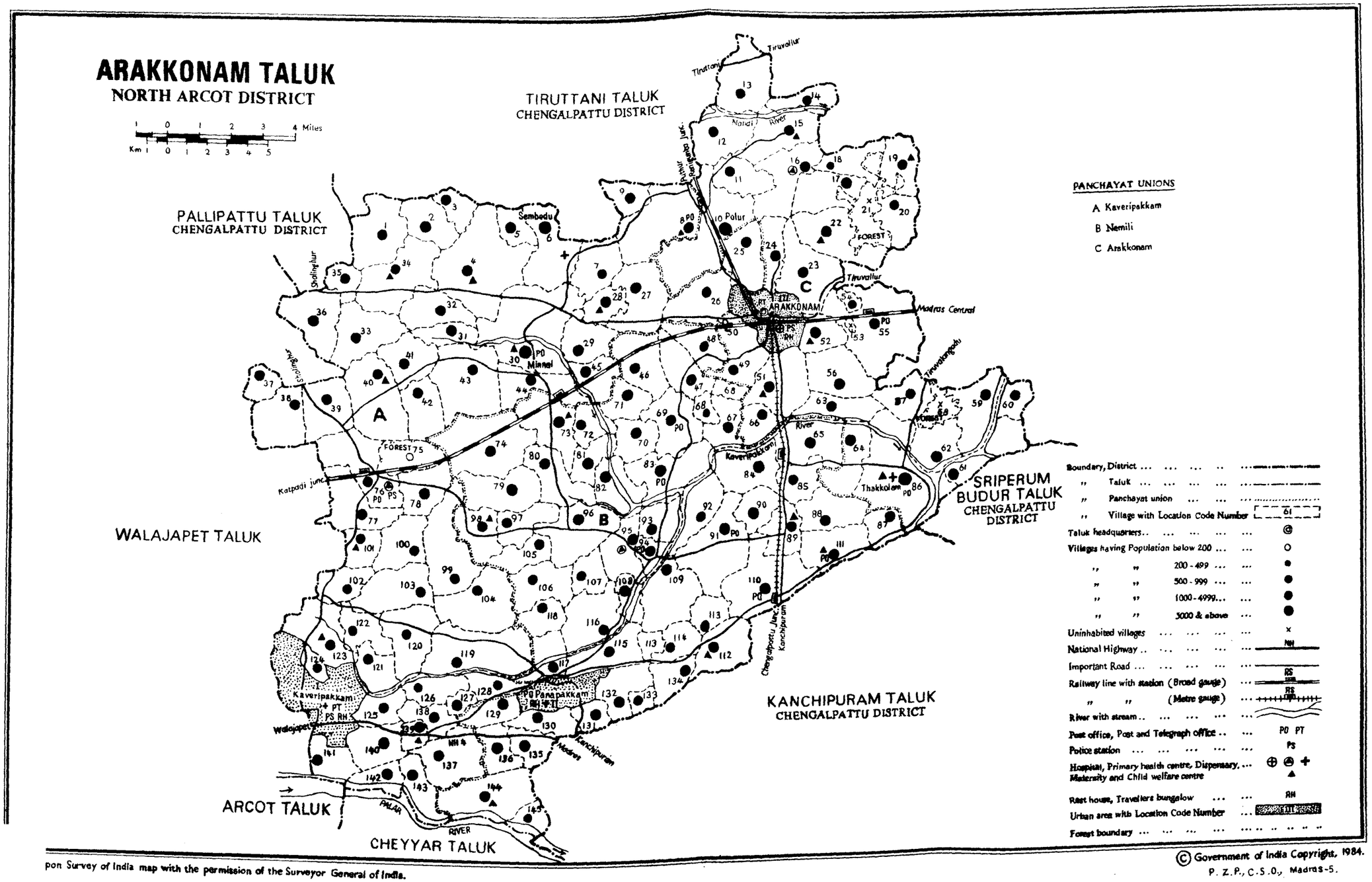

pon Survey of India map with the permission of the Surveyor General of India.

© Government of India Copyright, 1984.

P. Z.P., C.S.O., Madras-5.

ALPHABETICAL LIST OF VILLAGES.

1 ARAKKONAM TALUK.

Sl. Number.	Name of village.	L.C. Number.
(1)	(2)	(3)
1	Ackachikuppam	3
2	Agavalam	116
3	Alapakkam	120
4	Ambarishapuram	54
5	Ammanur	49
6	Ammanur (R.F.)	50
7	Anaikattaputhur	60
8	Anaipakkam	19
9	Ananthapuram	62
10	Anvarthikanpettai	44
11	Arigilavadi	65
12	Ariyur	35
13	Arumbakkam	71
14	Asamandur	45
15	Asanallikuppam	109
16	Athipattu	141
17	Attupakkam	90
18	Athur	63
19	Avalur	136
20	Ayal	39
21	Ayarpadi	138
22	Aypedu	34
23	Banavaram (R.F.)	75
24	Banavaram	76
25	Cheri	123
26	Chithambadi	7
27	Chitheri	46
28	Chithoor	88
29	Dharmanidhi	127
30	Elathur	81
31	Ganapathipuram	111
32	Gudalur	32
33	Iluppaithandalam	84
34	Iralacheri	125
35	Itchiputtur	8

ALPHABETICAL LIST OF VILLAGES.

1 ARAKKONAM TALUK.

Sl. Number.	Name of village.	L.C. Number.
(1)	(2)	(3)
36	Kainoor	26
37	Kalathur	144
38	Karikkal	36
39	Karivedu	137
40	Kariyakudal	93
41	Karnavoor	99
42	Kattalai	124
43	Kattupakkam	74
44	Kavanur	23
45	Kilandur	12
46	Kilandurai	67
47	Kilavanam	9
48	Kilkalathur	82
49	Kilkuppam	24
50	Kilpakkam	22
51	Kilvembakkam	134
52	Kilvidhi	96
53	Kilviranam	101
54	Kodampakkam	97
55	Kolathur (R.F.)	21
56	Konalam	18
57	Krishnapuram	14
58	Kunnathur	43
59	Kuthambakkam	78
60	Maginipattu	122
61	Mahendravadi	98
62	Mammandur	143
63	Mambakkam (Vada)	25
64	Mangalam	77
65	Mangattucheri	64
66	Melandurai	68
67	Melapulam	129
68	Meleri	80
69	Melkalathur	73
70	Melpakkam	48
71	Melvembakkam	133
72	Minnal	30
73	Mosur	55
74	Mudur	16

ALPHABETICAL LIST OF VILLAGES.

1 ARAKKONAM TALUK.

Sl. Number.	Name of Village.	L. C. Number.
(1)	(2)	(3)
75	Mulluvoy	20
76	Murungai	87
77	Nagarikuppam	57
78	Nagavedu	69
79	Nandhimangalam	37
80	Nandhivedutangal	5
81	Nangamangalam	128
82	Nedumpuli	117
83	Nelvoy	113
84	Nemili	94
85	Ochalam	70
86	Ocheri	139
87	Palaiyapalayam	42
88	Pallur	110
89	Panniyur	102
90	Parameswaramangalam	85
91	Paranji	4
92	Paravathur	2
93	Parithiputtur	47
94	Perapperi	105
95	Perumalrajupetta	28
96	Perumbulipakkam	135
97	Perumuchi	51
98	Perungalathur	13
99	Peruvalaiyam	119
100	Pinnavaram	89
101	Poigainallur	130
102	Polipakkam	40
103	Polur	10
104	Poyyapakkam	66
105	Pudukesawaram	61
106	Pudupattu	103
107	Pudur	100
108	Putiyamangalam	52
109	Punnai	95
110	Reddivalam	115
111	Sankarampadi	145
112	Sevanavaram (Jagir)	91

ALPHABETICAL LIST OF VILLAGES.

1 ARAKKONAM TALUK

Sl. Number. (1)	Name of Village. (2)	L.C. Number. (3)
113	Sembedu	6
114	Seyyur	56
115	Sillamandai	72
116	Sirukarumbur	140
117	Sirunamalli	83
118	Siruvalayam	104
119	S. Kolathur	114
120	Soorai	38
121	Sukapuram	53
122	Thandalam	27
123	Thandalam (Jagir)	132
124	Tappoor	41
125	Thakkolam	86
126	Thalikkal	33
127	Thuraiperumbakkam	121
128	Thuraiyur	118
129	Tirumalpur	112
130	Uliyanallur	106
131	Ulliampakkam	11
132	Uriyur R.F.	58
133	Uriyur	59
134	Uthirampattu	126
135	Vailambadi	31
136	Valarpuram	15
137	Vedal	29
138	Vegamangalam	142
139	Velithangipuram	79
140	Velliyanellur	131
141	Velur	17
142	Vengapattu	1
143	Vengatapuram (Kil)	92
144	Vepperi	107
145	Vettangulam	108

VILLAGE PRIMARY CENSUS ABSTRACT,

1 ARAKKONAM TALUK.

Location code number. (1)	Name of Village. (2)	Area of Village in hectares. (3)	Number of Occupied Residential Houses. (4)	Number of Households. (5)	Total Population (Including Institutional and Houseless Population). Persons. (6)	Males. (7)	Females. (8)	Scheduled Castes. Males. (9)	Females. (10)	Scheduled Tribes. Males. (11)	Females. (12)	Literates. Males. (13)	Females. (14)
1	Vengapattu	723.18	535	545	3,005	1,523	1,482	236	240	..	..	591	106
2	Paravathur	475.76	387	399	1,953	998	955	404	399	9	14	438	182
3	Ackachikuppam	256.18	281	281	1,390	703	687	209	212	2	4	236	115
4	Paranji	1,503.72	556	733	3,654	1,871	1,783	560	531	34	29	802	310
5	Nandi Vedutangal	373.74	340	364	1,722	833	889	175	203	22	19	355	149
6	Sembedu	806.08	1,763	1,867	8,873	4,531	4,342	805	797	168	162	2,344	748
7	Chithambadi	548.50	161	170	932	493	439	286	267	..	..	298	125
8	Itchiputtur	1,150.38	855	872	4,417	2,282	2,135	742	631	47	42	1,042	406
9	Kilavanam	265.05	260	304	1,476	763	713	272	251	16	9	436	202
10	Polur	1,405.27	932	1,036	5,096	2,594	2,502	615	613	67	58	1,276	656
11	Ulliampakkam	443.89	218	245	1,268	652	616	227	205	..	..	393	180
12	Kilandur	736.71	499	509	2,523	1,274	1,249	110	107	3	3	638	154
13	Perungalathur	817.43	549	556	2,647	1,307	1,340	282	261	13	10	487	167
14	Krishnapuram	342.80	222	222	958	475	483	67	66	12	18	222	85
15	Valarpuram	727.51	772	796	3,798	1,916	1,882	393	389	119	102	1,072	446
16	Mudur	721.48	598	619	3,136	1,563	1,573	324	296	37	45	872	397
17	Velur	544.38	285	323	1,431	729	702	34	33	21	20	421	202
18	Konalam	397.76	137	147	694	362	332	46	43	..	..	168	61
19	Anaipakkam	453.91	142	173	778	391	387	110	118	17	18	155	73
20	Mullavoy	427.87	78	120	579	301	278	91	71	..	..	152	57

VILLAGE PRIMARY CENSUS ABSTRACT,

1. ARAKKONAM TALUK

Location Code Number.	Name of village.	Main Workers, Total Main Workers, (I-IX).		Cultivators. (I)		Agricultural Labourers. (II)		Household Industry Manufacturing. Processing, Servicing and Repairs [V (a)]		Other workers [III. IV, V (b) and VI to IX].		Marginal Workers.		Non-Workers.	
		Males.	Females.	Males.	Females.	Males.	Females.	Males.	Females.	Males.	Females.	Males.	Females.	Males.	Females
(1)	(2)	(15)	(16)	(17)	(18)	(19)	(20)	(21)	(22)	(23)	(24)	(25)	(26)	(27)	(28)
1	Vengapattu	934	279	722	32	168	245	2	1	42	1	..	62	589	1,141
2	Paravathur	573	260	168	32	222	215	97	2	86	11	..	38	425	657
3	Ackachikuppam ..	358	65	259	25	64	33	..	1	35	6	6	16	339	606
4	Paranji	1,009	227	582	26	236	171	41	2	150	28	..	2	862	1,554
5	Nandi Vedutangal ..	519	219	308	14	165	200	15	3	31	2	..	3	314	667
6	Sembedu	2,282	621	416	140	439	305	865	78	562	98	98	314	2,151	3,407
7	Chithambadi	297	114	159	25	99	86	..	..	39	3	..	..	196	325
8	Itchiputtur	1 303	689	500	176	401	491	16	..	386	22	3	35	976	1.411
9	Kilavanam	459	303	188	22	159	280	12	..	100	1	..	3	304	407
10	Polur	1,263	370	558	68	248	252	14	8	443	42	276	389	1.055	1,743
11	Ulliampakkam ..	367	93	169	5	62	61	3	..	133	27	6	33	279	490
12	Kilandur	783	251	490	77	191	139	7	..	95	35	91	462	400	536
13	Perungalathur ..	784	519	302	113	339	395	11	6	132	5	2	4	521	817
14	Krishnapuram ..	243	95	101	..	107	93	1	..	34	2	30	53	202	335
15	Valarpuram	1,145	420	249	8	326	348	397	51	173	13	28	257	743	1.205
16	Mudur	933	495	512	142	253	327	4	..	164	26	29	179	601	899
17	Velur	373	163	240	81	43	75	11	4	79	3	35	134	321	405
18	Konalam ..	187	129	89	25	61	95	2	..	35	9	35	59	140	144
19	Anaipakkam ..	229	110	113	7	87	92	9	9	20	2	29	44	133	233
20	Mulluvoy	214	91	71	12	125	79	3	..	15	..	9	49	78	138

VILLAGE PRIMARY CENSUS ABSTRACT

1. ARAKKONAM TALUK

Location Code Number.	Name of Village.	Area of Village in hectares.	Number of occupied Residential Houses.	Number of Households.	Total Population (including Institutional and Houseless Population). Persons.	Males.	Females.	Scheduled Castes. Males.	Females	Scheduled Tribes. Males.	Females.	Literates. Males.	Females.
(1)	(2)	(3)	(4)	(5)	(6)	(7)	(8)	(9)	(10)	(11)	(12)	(13)	(14)
21	Kolathur. R.F. ..	699.70				Uninhabited.							
22	Kilpakkam	786.37	382	407	2,024	1,014	1,010	300	294	35	45	578	304
23	Kavanur	870.48	686	811	4,048	2,073	1,975	445	401	38	33	1,203	711
24	Kilkuppam	389.04	301	322	1,637	837	800	362	325	..	..	528	288
25	Mambakkam (Vada)	565.05	559	605	3,121	1,565	1,556	454	442	59	62	736	314
26	Kainoor	650.66	367	410	2,102	1,059	1,043	457	434	7	12	585	270
27	Tandalam	780.63	360	361	1,787	940	847	481	422	74	78	505	183
28	Perumalrajupetta ..	398.61	478	490	2,086	1,123	963	203	174	52	49	666	248
29	Vedal	485.14	316	380	1,951	950	1,001	128	126	18	22	267	77
30a/b	Minnal	1.219.23	1.171	1.321	6,282	3,215	3,067	389	392	32	45	1,939	756
30b/b	Minnal	223.72	158	169	641	311	330	38	44	24	24	18[illegible]	106
30	Minnal (Total)	1,442.95	1.329	1.490	6,923	3,526	3,397	427	436	56	69	2,126	862
31	Vailambadi	301.43	251	261	1,313	652	661	32	27	..	..	273	98
32	Gudalur	511.01	426	426	2,235	1,136	1,099	131	135	3	2	399	70
33	Thalikkal	730.52	414	435	2,170	1,086	1,084	266	279	4	2	569	183
34	Aypedu	964.51	318	342	1,677	830	847	357	422	3	5	346	92
35	Ariyur	241.12	148	193	978	499	479	143	137	..	..	187	54
36	Karikkal	697.98	461	476	2,579	1,316	1,263	466	469	8	11	494	151
37	Nandhimangalam ..	241.04	195	227	1,144	567	577	61	50	..	..	266	79
38	Soorai	659.50	312	346	1,887	955	932	172	161	1	1	391	99
39	Ayal	685.45	230	255	1,360	697	663	339	295	..	..	397	197
40	Polipakkam	865.74	532	601	3,097	1,575	1,522	16	16	3	4	664	151
41	Tappoor	553,56	343	354	1,764	867	897	189	205	..	..	359	109
42	Palaiya Palayam ..	601,61	335	375	2,150	1,108	1,042	102	93	..	..	421	80
43	Kunnathur	1,153,55	639	671	3,154	1,582	1,572	442	442	18	15	469	79

B-I 12-4—9A.

VILLAGE PRIMARY CENSUS ABSTRACT

1. ARAKKONAM TALUK

Location code Number.	Name of Village	Main Workers, Total Main Workers (I-IX), Males.	Total Main Workers (I-IX), Females.	Cultivators. (I) Males.	Cultivators. (I) Females.	Agricultural Labourers. (II) Males.	Agricultural Labourers. (II) Females.	Household Industry Manufacturing, Processing, Servicing and Repairs [v(a)] Males.	Household Industry Manufacturing, Processing, Servicing and Repairs [v(a)] Females.	Other workers [III, IV, V (b) and VI to IX] Males.	Other workers [III, IV, V (b) and VI to IX] Females.	Marginal Workers Males.	Marginal Workers Females.	Non-Workers. Males.	Non-Workers. Females.
(1)	(2)	(15)	(16)	(17)	(18)	(19)	(20)	(21)	(22)	(23)	(24)	(25)	(26)	(27)	(28)
21	Kolathur. R.F. ..	Uninhabited.													
22	Kilpakkam	434	229	171	77	83	140	..	..	180	12	109	128	471	653
23	Kavanur	1.057	509	304	154	324	341	..	1	429	13	2	5	1,014	1,461
24	Kilkuppam	495	114	137	26	217	77	2	..	139	11	4	11	338	675
25	Mambakkam (Vada)	806	253	171	7	256	232	25	2	354	12	11	4	748	299
26	Kainoor	614	652	2	1	488	647	..	..	124	4	28	13	417	378
27	Thandalam ..	278	17	172	6	34	10	14	..	58	1	149	115	513	715
28	Perumalrajupetta ..	669	102	295	8	221	62	4	..	149	32	3	74	451	787
29	Vedal	536	134	309	68	202	65	11	..	14	1	5	204	409	663
30a/b	Minnal	1.727	781	495	344	289	245	573	133	370	59	7	32	1,481	2,254
30b/b	Minnal	188	13	52	4	42	3	32	4	62	2	..	..	123	317
30	Minnal (Total) ..	1,915	794	547	348	331	248	605	137	432	61	7	32	1,604	2,571
31	Vailambadi	382	152	307	..	54	152	6	..	15	..	..	..	270	509
32	Gudalur	642	332	367	145	112	123	49	37	114	27	..	62	494	705
33	Thalikkal	654	341	498	11	75	315	..	1	81	14	2	193	430	550
34	Aypedu	494	416	327	14	133	393	4	..	30	9	1	..	335	431
35	Ariyur	310	256	132	86	135	151	2	1	41	18	..	7	189	216
36	Karikkal	873	814	509	271	241	504	11	8	112	31	2	9	441	440
37	Nandhimangalam ..	349	5	280	..	30	1	9	4	30	..	7	31	211	541
38	Soorai	569	503	410	206	99	285	25	8	35	4	11	43	375	386
39	Ayal	344	31	180	7	129	22	..	..	35	2	..	..	353	632
40	Polipakkam	851	124	565	72	181	47	..	..	105	5	38	384	686	1,014
41	Tappoor	478	313	203	17	241	287	1	..	33	9	4	82	385	502
42	Palaiya palayam ..	656	395	552	77	56	313	17	5	31	..	..	..	452	647
43	Kunnathur	888	501	545	22	264	479	18	..	61	..	..	..	694	1,071

Location Code number.	Name of Village	Area of Village in hectares.	Number of Occupied Residential Houses.	Number of House-holds.	Total Population (including Institutional and House less Population) Persons.	Total Population Males.	Total Population Females.	Scheduled Castes. Males.	Scheduled Castes. Females.	Scheduled Tribes. Males.	Scheduled Tribes. Females.	Literates. Males.	Literates. Females.
(1)	(2)	(3)	(4)	(5)	(6)	(7)	(8)	(9)	(10)	(11)	(12)	(13)	(14)
44	Anvarthikanpettai ..	602.39	689	738	3.935	2,012	1,923	614	591	50	42	1,011	450
45	Asamandur	389.43	209	217	1,299	671	628	310	329	..	..	368	151
46	Chitheri	655.35	512	561	2,737	1,400	1,337	32	35	33	35	801	266
47	Parithiputtur	537.03	451	470	2,433	1,222	1,211	516	505	39	45	795	500
48	Melpakkam	504.97	547	606	2,805	1,463	1,342	460	437	77	63	934	411
49 a/b.	Ammanur	502.25	579	642	3,508	1,767	1,741	931	947	..	..	1,296	862
50	Ammanur, R.F. ..	83.77	6	6	24	14	10	..	..	..	..	7	4
51 a/b.	Perumuchi	774.84	563	660	3,395	1,786	1,609	687	547	44	31	1,484	726
52 a/b.	Puliyamangalam ..	337.74	296	301	1,679	888	791	393	358	..	..	608	305
53	Sukapuram (R.F.)..	27.19					Uninhabited.						
54	Ambarishapuram ..	56.21	55	55	324	181	143	..	..	..	..	115	51
55	Mosur	1,413.76	760	811	4,107	2,090	2,017	464	413	81	85	1,334	700
56	Seyyur	671.55	475	535	2,650	1,299	1,351	353	362	18	16	664	324
57	Nagarikuppam ..	449.52	102	123	563	263	300	24	26	..	..	97	37
58	Uriyur, R.F.	251.71					Uninhabited.						
59	Uriyur	703.84	313	327	1,559	784	775	166	176	14	17	500	255
60	Anaikattaputhur ..	284.09	195	195	885	437	448	281	298	13	13	205	102
61	Pudukesawaram ..	578.57	334	345	1,872	1,006	866	302	294	9	5	580	216
62	Ananthapuram ..	512.78	239	254	1,116	560	556	120	114	4	1	275	125
63	Athur	483.23	191	244	1,187	618	569	199	201	27	23	329	144
64	Mangattucheri ..	519.84	532	570	2,647	1,300	1,347	184	174	..	..	683	258
65 a/b.	Arigilavadi	538.62	455	465	2,220	1,139	1,081	367	348	47	37	588	204
65 b/b	Arigilavadi	201.52	133	145	692	349	343	..	..	8	8	204	78
65	Arigilavadi (Total)	740.14	588	610	2,912	1,488	1,424	367	348	55	45	792	282

VILLAGE PRIMARY CENSUS ABSTRACT
1. ARAKKONAM TALUK.
Main Workers.

Location Code Number.	Name of village.	Total Main Workers (1-IX).		Cultivators. (I)		Agricultural Labourers. (II)		Household Industry Manufacturing, Processing, Servicing and Repairs [V(a)].		Other workers [III, IV, V (b) and VI to IX].		Marginal Workers.		Non-workers.	
		Males	Females	Males	Females	Males	Females	Males	Females	Males	Females	Males	Females	Males	Females
(1)	(2)	(15)	(16)	(17)	(18)	(19)	(20)	(21)	(22)	(23)	(24)	(25)	(26)	(27)	(28)
44	Anvarthikanpettai ..	1,106	239	377	43	255	173	76	7	398	16	1	1	905	1,683
45	Asamandur	385	93	166	..	146	92	1	..	72	1	..	4	286	531
46	Chitheri	736	183	405	95	126	85	5	..	200	3	12	97	652	1,057
47	Parithiputtur ..	532	209	144	44	135	146	1	..	252	19	59	82	631	920
48	Melpakkam	686	86	145	17	178	55	15	3	348	11	65	253	712	1,003
49 a/b .	Ammanur	821	132	59	10	150	88	14	10	598	24	9	46	937	1,563
50	Ammanur, R.F. ..	7	..	..	..	..	..	..	..	7	..	..	..	7	10
51 a/b.	Perumuchi	812	178	70	1	259	155	13	2	470	20	1	183	973	1,248
52 a/b.	Puliyamangalam ..	391	154	89	15	113	124	3	1	186	4	..	1	497	636
53	Sukapuram (R.F.)					Uninhabited.									
54	Ambarishapuram ..	87	4	25	..	8	4	..	..	54	..	..	..	94	139
55	Mosur .. .	1,045	90	303	3	319	69	21	6	402	12	1	4	1,044	1,923
56	Seyyur	674	57	309	7	206	39	20	4	139	7	72	385	553	909
57	Nagarikuppam ..	130	4	89	..	35	3	..	..	6	1	19	101	114	195
58	Uriyur, R.F.					Uninhabited.									
59	Uriyur	464	183	299	56	89	113	7	4	69	10	25	271	295	321
60	Anaikattaputhur ..	246	168	112	10	95	149	..	..	39	9	..	1	191	279
61	Pudukesawaram ..	501	265	127	3	291	248	13	5	70	9	11	117	494	484
62	Ananthapuram ..	354	194	136	17	176	169	..	5	42	3	..	1	206	361
63	Athur	293	131	65	4	64	113	2	..	162	14	25	37	300	401
64	Mangattucheri ..	629	346	180	11	361	308	13	6	75	21	114	239	557	762
65 a/b	Arigilavadi	604	242	191	4	283	231	4	4	126	3	1	2	534	837
65 b/b.	Arigilavadi	164	20	113	13	14	2	..	1	37	4	32	72	153	251
65	Arigilavadi (Total)	768	262	304	17	297	233	4	5	163	7	33	74	68	11,088

Location Code number.	Name of Village	Area of Village in hectares.	Number of Occupied Residential Houses.	Number of House-holds.	Total Population (including Institutional and Houseless Population)			Scheduled Castes		Scheduled Tribes		Literates	
					Persons-	Males-	Females	Males	Females	Males	Females	Males	Females
(1)	(2)	(3)	(4)	(5)	(6)	(7)	(8)	(9)	(10)	(11)	(12)	(13)	(14)
66	Poyyapakkam ..	384.93	103	124	630	315	315	218	210	3	5	63	11
67	Kilandurai	410.02	268	271	1,274	662	612	354	317	9	6	243	68
68	Melandurai	283.66	51	51	276	149	127	29	22	..	..	80	32
69	Nagavedu	659.92	735	820	4,087	2,085	2,002	755	688	11	10	908	392
70	Ochalam	386.88	268	290	1,449	720	729	166	153	14	17	371	212
71	Arumbakkam ..	370.84	231	231	1,209	601	608	373	393	..	..	297	126
72	Sillamandai	321.11	165	179	929	474	455	131	108	..	..	202	80
73	Melkalathur	679.20	419	434	2,047	1,050	997	344	299	29	22	577	252
74	Kattupakkam ..	1,187.21	528	656	2,828	1,413	1,415	341	335	6	9	507	205
75	Banavaram, R.F. ..	430.01	1	1	7	2	5	1	..	..	..	2	5
76	Banavaram	857.56	716	749	3,609	1,838	1,771	440	412	108	99	1,253	619
77	Mangalam ..	658.82	248	256	1,330	687	643	200	158	..	..	352	150
78	Kuthambakkam ..	499.53	292	306	1,614	832	782	385	354	17	16	566	264
79	Velithangipuram ..	725.58	289	302	1,466	705	761	210	236	13	20	330	132
80	Meleri	579.27	416	431	2,220	1,126	1,094	170	161	3	4	364	57
81	Elathur	337.44	298	323	1,614	797	817	120	144	..	..	424	196
82	Kilkalathur	552.60	257	293	1,471	765	706	317	313	35	30	405	180
83	Sirunamalli	869.55	707	810	3,981	2,049	1,932	495	422	10	8	904	484
84	Iluppaithandalam ..	646.43	291	301	1,513	793	720	256	256	3	1	418	187
85	Parameswaramangalam	373.25	271	302	1,521	791	730	290	280	8	11	400	110
86	Thakkolam	1,613.29	1,672	1,941	9,268	4,616	4,652	399	419	..	..	2,716	1,407
87	Murungai	285.49	205	205	1,016	484	532	9	9	6	5	126	60
88	Chithoor	532.71	291	292	1,469	747	722	362	363	..	..	239	91
89	Pinnavaram	408.44	294	319	1,530	781	749	279	260	15	12	357	200
90	Attupakkam	359.00	275	295	1,374	688	686	226	219	12	7	378	193
91	Sayanavaram (Jagir).	1,096.40	884	916	4,538	2,238	2,300	307	315	17	20	1,000	386

VILLAGE PRIMARY CENSUS ABSTRACT
1. ARAKKONAM TALUK.

Location Code Number.	Name of Village	Total Main Workers (I-IX).		Main Workers. Cultivators. (I)		Agricultural Labourers. (II)		Household Industry-Manufacturing, Processing, Servicing and Repairs [V(a)].		Other workers [III, IV, V (b) and VI to IX].		Marginal Workers.		Non-Workers.	
		Males	Females	Males	Females	Males	Females	Males	Females	Males	Females	Males	Females	Males	Females
(1)	(2)	(15)	(16)	(17)	(18)	(19)	(20)	(21)	(22)	(23)	(24)	(25)	(26)	(27)	(28)
66	Poyyapakkam ..	198	176	57	52	93	122	..	..	48	2	..	..	117	139
67	Kilandurai	401	375	275	..	88	374	3	..	35	1	..	..	261	237
68	Melandurai	75	2	54	1	15	1	..	..	6	..	..	..	74	125
69	Nagavedu	1,135	580	251	32	592	511	84	22	208	15	18	115	932	1,307
70	Ochalam	361	112	178	18	92	86	7	1	84	7	29	75	330	542
71	Arumbakkam ..	298	214	76	..	177	213	1	..	44	1	38	148	265	246
72	Sillamandai	167	11	93	3	45	6	..	..	29	2	71	258	236	186
73	Melkalathur	585	417	204	49	134	224	177	142	70	2	..	..	465	580
74	Kattupakkam ..	836	92	534	19	137	62	8	1	157	10	..	328	577	995
75	Banavaram, R.F. ..	2	..	..	..	1	..	..	..	1	..	..	..	..	5
76	Banavaram	834	541	277	150	112	276	19	8	426	107	85	29	919	1,201
77	Mangalam	381	327	224	104	64	199	5	9	88	15	2	3	304	313
78	Kuthambakkam ..	478	299	197	103	121	170	17	12	143	14	2	8	352	475
79	Velithangipuram ..	370	183	186	62	126	104	8	3	50	14	34	134	301	444
80	Meleri	662	525	452	61	122	455	8	..	80	9	2	14	462	555
81	Elathur	485	378	259	118	132	248	10	..	84	12	9	51	303	388
82	Kilkalathur	440	211	237	61	102	117	23	17	78	16	6	86	319	409
83	Sirunamalli	1,204	597	524	94	274	395	243	98	163	10	34	275	811	1,060
84	Iluppaithandalam ..	352	28	217	16	58	10	2	..	75	2	..	1	441	691
85	Parameswaramangalam.	436	316	183	101	164	192	25	13	64	10	1	29	354	385
86	Thakkolam	2,506	857	502	120	946	670	508	34	550	33	36	425	2,074	3,370
87	Murungai	284	199	50	11	218	184	2	..	14	4	..	2	200	331
88	Chithoor	434	273	277	1	127	271	7	..	23	1	..	4	313	445
89	Pinnavaram	490	188	241	7	153	177	12	1	84	3	7	229	284	332
90	Attupakkam	374	213	181	53	108	147	16	5	69	8	29	120	285	353
91	Sayanavaram (Jagir)	1,349	1,219	715	244	388	942	108	17	138	16	6	69	883	1,012

Location Code number.	Name of Village	Area of Village in hectares.	Number of Occupied Residential Houses	Number of Households	Total Population (including Institutional and Houseless Population) Persons.	Males.	Females.	Scheduled Castes Males.	Females.	Scheduled Tribes Males.	Females.	Literature. Males.	Female.
(1)	(2)	(3)	(4)	(5)	(6)	(7)	(8)	(9)	(10)	(11)	(12)	(13)	(14)
92	Vengatapuram (Kil).	580.53	437	452	2,463	1,215	1,248	226	236	21	18	574	195
93	Kariyakudal	365.28	357	369	1,958	983	975	292	260	167	185	449	172
94	Nemili	212.88	631	719	3,769	1,906	1,863	345	370	161	153	1,441	931
95	Punnai	434.53	321	358	1,735	888	847	357	316	..	..	543	268
96	Kilvidhi	831.35	381	407	1,883	910	973	195	229	23	19	372	166
97	Kodampakkam ..	422.18	196	196	1,043	509	534	82	78	10	11	196	86
98	Mahendravadi ..	533.88	349	406	1,962	972	990	293	312	12	7	395	111
99	Karnavoor	962.46	545	590	2,974	1,483	1,491	72	85	2	1	734	195
100	Pudur	564.92	299	305	1,494	752	742	75	66	15	11	475	164
101	Kilviranam	310.33	195	221	1,073	539	534	101	104	2	2	233	86
102	Panniyur	388.50	134	144	730	369	361	57	53	5	5	159	61
103	Puduppattu	747.61	364	393	2,045	1,026	1,019	52	50	4	2	313	78
104	Siruvalayam	928.49	475	509	2,541	1,262	1,279	487	512	50	49	581	259
105	Perapperi	371.68	169	227	1,103	556	547	15	15	2	2	216	39
106	Uliyanallur	601.88	428	465	2,290	1,117	1,173	397	419	9	13	458	138
107	Vepperi	377.77	112	122	569	285	284	2	9	..	..	195	68
108	Vettangulam	250.85	228	241	1,195	601	594	273	272	48	40	337	192
109	Asanallikuppam ..	829.80	514	570	2,867	1,421	1,446	357	380	10	7	674	299
110	Pallur	1,107.05	583	634	2,941	1,431	1,510	628	663	15	14	686	368
111	Ganapathipuram ..	580.88	433	467	2,225	1,079	1,146	272	283	14	15	524	239
112	Tirumalpur	620.65	557	812	3,997	1,986	2,011	317	334	..	..	1,349	626
113	Nelvoy	411.53	288	313	1,533	761	772	10	9	..	..	221	37
114	S. Kolathur	364.18	113	125	589	300	289	2	..	22	13	113	46
115	Reddivalam	541.62	284	293	1,438	716	722	254	260	..	..	467	214
116	Agavalam	767.13	292	310	1,532	776	756	200	185	72	62	332	132

VILLAGE PRIMARY CENSUS ABSTRACT

1. ARAKKONAM TALUK.

Main Workers.

Location Code Number.	Name of village.	Total Main Workers, (I-IX).		Cultivators. (I)		Agricultural Labourers. (II)		Household Industry Manufacturing, Processing, Servicing and Repairs [V(a)].		Other workers [III, IV, V(b) and VI to IX].		Marginal Workers.		Non-Workers.	
		Males.	Females.	Males.	Females.	Males.	Females.	Males.	Females.	Males	Females.	Males.	Females.	Males.	Females.
(1)	(2)	(15)	(16)	17)	(18)	(19)	(20)	(21)	(22)	(23)	(24)	(25)	(26)	(27)	(28)
92	Vengatapuram (Kil)	698	606	400	192	241	400	24	14	33	..	..	1	517	641
93	Kariyakudal	507	245	203	15	178	224	51	1	75	5	1	20	475	710
94	Nemili	991	256	174	16	248	214	208	10	361	16	9	23	906	1,584
95	Punnai	501	292	141	8	193	269	62	7	105	8	..	2	387	553
96	Kilvidhi	549	457	328	145	97	279	24	6	100	27	9	55	352	461
97	Kodampakkam ..	274	168	187	116	57	45	5	..	25	7	20	33	215	333
98	Mahendravadi ..	554	500	354	342	115	145	11	4	74	9	22	20	396	470
99	Karnavoor	833	354	550	156	177	180	18	5	88	13	65	95	585	1,042
100	Pudur	456	380	221	3	168	368	..	..	67	9	..	..	296	362
101	Kilviranam	359	165	165	7	59	145	..	..	135	13	6	30	174	339
102	Panniyur	167	145	147	124	7	20	1	..	12	1	2	3	200	213
103	Pudupattu	613	220	562	118	39	102	2	..	10	..	23	273	390	526
104	Siruvalayam	736	463	426	110	226	336	5	..	79	17	12	26	514	790
105	Perapperi	338	286	256	71	77	215	..	..	5	..	1	12	217	249
106	Uliyanallur	693	467	375	71	164	338	14	2	140	56	13	84	411	622
107	Vepperi	164	163	134	136	12	8	3	4	15	15	..	..	121	121
108	Vettangulam	329	226	107	14	159	208	8	..	55	4	..	..	272	368
109	Asanallikuppam ..	790	434	355	19	269	388	7	14	159	13	14	5	617	1,007
110	Pallur	834	537	383	40	303	463	10	6	138	28	1	2	596	971
111	Ganapathipuram ..	622	406	221	39	309	335	26	11	66	21	1	11	456	729
112	Tirumalpur	1,138	373	260	10	285	285	441	68	152	10	37	115	811	1,523
113	Nelvoy	469	102	281	9	142	88	37	3	9	2	2	191	290	479
114	S. Kolathur	173	107	85	2	72	104	2	..	14	1	13	49	114	133
115	Reddivalam	406	17	351	9	8	5	3	1	44	2	6	104	304	601
116	Agavalam	436	295	183	52	170	230	7	1	76	12	23	51	317	410

Location Code Number	Name of Village	Area of Village in hectares.	Number of Occupied Residential Houses.	Number of Households.	Total Population (including Institutional and Houseless Population)			Scheduled Castes		Scheduled Tribes.		Literates.	
					Persons.	Males.	Females	Males.	Females.	Males.	Females.	Males.	Females.
(1)	(2)	(3)	(4)	(5)	(6)	(7)	(8)	(9)	(10)	(11)	(12)	(13)	(14)
117	Nedumpuli	423.35	408	508	2,426	1,170	1,256	213	211	41	50	716	438
118	Thuraiyur	330.77	183	195	946	493	453	104	96	17	16	297	147
119	Peruvalaiyam ..	1,169.12	461	502	2,369	1,151	1,218	575	602	19	18	624	334
120	Alapakkam	680.15	244	325	1,776	899	877	139	124	5	3	356	125
121	Thuraiperumbakkam	346.64	209	235	1,328	639	689	230	247	7	13	181	74
122	Maganipattu	436.06	160	160	865	425	440	212	218	2	1	255	144
123	Cheri	717.45	604	628	3,090	1,531	1,559	164	177	..	..	766	305
124	Kattalai	152.20	139	158	807	394	413	171	200	10	9	253	145
125	Iralacheri	368.53	202	219	1,009	502	507	387	374	2	1	282	129
126	Uthirampattu	378.81	154	154	961	465	496	338	363	20	13	240	70
127	Dharmanidhi ..	154.20	207	224	1,142	567	575	385	395	..	..	334	194
128	Nangamangalam ..	286.50	167	196	899	470	429	8	10	..	..	214	81
129	Melapulam	334.38	593	733	3,648	1,788	1,860	156	175	21	22	1,108	522
130	Poigainallur	367.56	249	274	1,297	649	648	143	119	..	..	315	77
131	Velliyanellur	236.00	313	331	1,575	804	771	95	86	..	1	464	119
132	Tandalam (Jagir) ..	609.74	319	370	1,838	928	910	176	176	5	2	562	182
133	Melvembakkam ..	135.32	106	119	642	324	318	157	145	..	..	188	90
134	Kilvempakkam ..	344.25	321	375	1,788	910	878	269	263	4	2	542	212
135	Perumbulipakkam ..	329.92	244	257	1,310	662	648	..	..	9	12	354	106
136	Avalur	411.68	312	350	1,733	854	879	234	230	..	..	435	184
137	Karivedu	699.48	507	558	2,774	1,385	1,389	719	703	27	28	600	314
138	Ayarpadi	310.47	234	282	1,466	745	721	145	116	..	..	385	180
139	Ocheri	151.00	205	245	1,276	632	644	142	146	12	13	277	138
140	Sirukarumbur ..	481.61	492	558	2,498	1,190	1,308	453	508	22	19	721	444

VILLAGE PRIMARY CENSUS ABSTRACT

1. ARAKKONAM TALUK

Location Code Number.	Name of village.	Main Workers. Total Main Workers, (I-IX).		Cultivators. (I)		Agricultural Labourers. (II)		Household Industry Manufacturing, Processing, Servicing and Repairs [V(a)].		Other workers [(III, IV, V (b) and VI to IX).]		Marginal Workers.		Non-Workers.	
		Males.	Females.	Males.	Females.	Males.	Females.	Males.	Females.	Males.	Females.	Males.	Females.	Males.	Females
(1)	(2)	(15)	(16)	(17)	(18)	(19)	(20)	(21)	(22)	(23)	(24)	(25)	(26)	(27)	(28)
117	Nedumpuli ..	672	332	178	58	105	183	196	66	193	25	2	6	496	918
118	Thuraiyur	310	177	228	10	60	159	..	..	22	8	..	..	183	276
119	Peruvalaiyam ..	699		492	260	142	252	1	1	64	9	14	71	438	525
120	Alapakkam	518	387	424	299	63	81	3	1	28	6	..	..	381	490
121	Thuraiperumbakkam	403	450	333	368	63	73	1	..	6	9	..	..	236	239
122	Maganipattu	245	144	113	41	98	94	..	1	34	8	..	16	180	280
123	Cheri	833	475	480	230	172	235	29	1	152	9	25	137	673	947
124	Kattalai	266	256	114	93	151	163	..	..	1	..	..	..	128	157
125	Iralacheri	314	281	166	131	116	138	1	1	31	11	..	..	188	226
126	Uthirampattu	275	293	273	293	..	..	..	..	2	..	..	..	190	203
127	Dharmanidhi ..	277	91	93	31	152	57	2	..	30	3	1	..	289	484
128	Nangamangalam ..	283	209	115	82	105	106	33	13	30	8	18	15	169	205
129	Melapulam	1,002	603	337	76	137	295	407	201	121	31	31	111	755	1,146
130	Poigainallure ..	397	381	209	6	170	374	..	..	18	1	..	1	252	266
131	Velliyanellor ..	453	379	246	174	157	202	12	..	38	3	4	13	347	379
132	Thandalam (Jagir) ..	476	285	302	4	120	269	4	4	50	8	99	212	353	413
133	Melvembakkam ..	190	98	135	4	42	94	6	..	7	..	..	4	134	216
134	Kilvempakkam ..	535	354	182	52	192	291	116	5	45	6	..	138	375	386
135	Perumbulipakkam ..	383	18	249	1	65	14	13	..	56	3	1	101	278	529
136	Avalur	495	307	274	75	117	214	40	16	64	2	..	12	359	560
137	Karivedu	840	479	403	94	363	379	16	4	58	2	16	49	529	861
138	Ayarpadi	398	247	145	66	192	180	14	..	47	1	1	10	346	464
139	Ocheri	343	65	98	13	149	43	3	..	93	9	..	2	289	577
140	Sirukarumbur ..	695	413	249	68	329	313	11	3	106	29	..	..	495	895

Location Code Number	Name of Village.	Area of Village in hectares	Number of Occupied Residential Houses.	Number of House-holds.	Total Population (including Institutional and Houseless Population). Persons.	Males.	Females.	Scheduled Castes Males.	Females.	Scheduled Tribes. Males.	Females.	Literates. Males.	Females.
(1)	(2)	(3)	(4)	(5)	(6)	(7)	(8)	(9)	(10)	(11)	(12)	(13)	(14)
141	Athipattu	442.69	339	362	1,733	892	841	371	316	..	..	357	213
142	Vegamangalam ..	329.26	233	256	1,214	621	593	331	296	3	6	401	231
143	Mammandur	452.74	212	231	1,215	609	606	283	289	16	15	284	128
144	Kalathur	958.37	462	523	2,521	1,254	1,267	531	544	21	20	658	327
145	Sankarampadi ..	243.98	183	183	856	432	424	75	102	12	10	247	116
	TALUK RURAL TOTAL ..	81,282.00	53,910	59,046	292,375	147,403	144,972	38,108	37,250	2,688	2,589	75,640	32,727

Foot Note

Entire Kaveripakkam village (Village No. 34) is included in Kaveripakkam (P).

Entire village of Kontapuram (Village No. 41) is included in Kaveripakkam (P).

Entire Village of Panapakam (Village No. 53) is included in Panapakkam (P).

Entire Village of Therampakkam (Village No. 112) is included in Panapakkam (P).

Entire Village of Arakkonam (Village No. 89) is included in Arakkonam (M).

L.C. No. 49 b/b Ammanur is included in Arakkonam (M).

L.C. No. 51 b/b Perumuchi is included in Arakkonam (M).

L.C. No. 52 b/b Puliyamangalam is included in Arakkonam (M).

VILLAGE PRIMARY CENSUS ABSTRACT.

1. ARAKKONAM TALUK.

Location Code Numb	Name of Village.	Main Workers. Total Main Workers, (I-IX).		Cultivators. (I)		Agricultural Labourers. (II)		Household Industry Manufacturing, Processing, Servicing and Repairs [V(a)].		Other workers [(III, IV, V (b) and VI to IX).]		Marginal Workers.		Non-Workers.	
		Males.	Females.	Males.	Females.	Males.	Females.	Males.	Females	Males.	Females.	Males.	Females.	Males.	Females.
(1	(2)	(15)	(16)	(17)	(18)	(19)	(20)	(21)	(22)	(23)	(24)	(25)	(26)	(27)	(28)
141	Athipattu	258	22	91	3	81	1	9	9	77	9	213	207	421	612
142	Vegamangalam ..	188	44	83	3	72	40	..	..	33	1	141	210	292	339
143	Mammandur	361	258	222	112	111	141	4	1	24	4	22	38	226	310
144	Kalathur	687	467	264	7	314	446	34	4	75	10	12	..	555	800
145	Sankarampadi ..	262	277	132	123	117	151	..	..	13	3	..	..	170	147
TALUK RURAL TOTAL ..		81,041	39,889	36,506	9,087	23,323	27,890	5,738	1,29[illegible]	15,474	1,614	2,796	10,391	63,566	94,692

VILLAGE PRIMARY CENSUS ABSTRACT.

ANNEXE.

STATEMENT SHOWING THE REVENUE VILLAGES AND THEIR CONSTITUENT PANCHAYATS.

1. ARAKKONAM TALUK

L.C. Number.	Name of Village.	Name of Panchayat in which included with alphabetical indications where there are other segment(s).	Cross reference for the other segment(s) of panchayat.
(1)	(2)	(3)	(4)
1	Vengupattu	Vengupattu	..
2	Paravathur	Paravathur	..
3	Ackachikuppam ..	Ackachikuppam ..	..
4	Paranji	Paranji	..
5	Nanthiveduthangal ..	Nanthiveduthangal ..	..
6	Sembedu	Sembedu	..
7	Chithambadi ..	Chithambadi ..	..
8	Ichiputtur	Ichiputtur	..
9	Kilavanam	Kilavanam	..
10	Polur	Polur	..
11	Uliampakkam ..	Uliampakkam ..	..
12	Kilandur	Kilandur	..
13	Perungalathur ..	Perungalathur ..	..
14	Krishnapuram ..	Krishnapuram ..	..
15	Valarpuram ..	Valarpuram ..	..
16	Mudur	Mudur	..
17	Velur	Velur	..
18	Konalam	Konalam	..
19	Anaipakkam ..	Anaipakkam ..	..
20	Mulluvoy	Mulluvoy	..
21	Kolathur R.F. ..	..	..
22	Kilpakkam ..	Kilpakkam ..	..
23	Kavanur	Kavanur	..
24	Kilkuppam ..	Kilkuppam ..	..
25	Membakkam (part) ..	Adamambakkam ..	..
26	Kainoor	Kainoor	..
27	Tandalam	Tandalam	..
28	Perumalrajupetta ..	Perumalrajupetta ..	..
29	Vedal	Vedal	..
30 a/b	Minnal	Minnal	..
30 b/b	Minnal	Mittapet	..
31	Vailambadi ..	Vailambadi ..	..
32	Gudalur	Gudalur	..
33	Thalikkal	Thalikkal	..

VILLAGE PRIMARY CENSUS ABSTRACT.

ANNEXE.

STATEMENT SHOWING THE REVENUE VILLAGES AND THEIR CONSTITUENT PANCHAYATS.

1. ARAKKONAM TALUK.

L.C. Number.	Name of village.	Name of panchayat in which included with alphabetical indications where there are other segment(s).	Cross reference for the other segment(s) of panchayat.
(1)	(2)	(3)	(4)
34	Aypedu	Aypedu a/b	35 for b/b.
35	Ariyur	Aypedu b/b	34 for a/b.
36	Karikkal	Karikkal	..
37	Nandhimangalam	Nandhimangalam	..
38	Soorai	Soorai	..
39	Ayal	Ayal	..
40	Polipakkam	Polipakkam	..
41	Tappoor	Tappoor	..
42	Palaiyapalayam	Palaiyapalayam	..
43	Kunnathur	Kunnathur	..
44	Anvarthikampettai	Anvarthikampettai	..
45	Asamandur	Asamandur	..
46	Chitheri	Chitheri	..
47	Parithiputtur	Parithiputtur	..
48	Melpakkam	Melpakkam	..
49 a/b	Ammanur	Ammanur	49 b/b is in Arakkonam (M).
50	Ammanur R.F.	....	
51 a/b	Perumuchi	Perumuchi	51 b/b is Arakkonam (M)
52 a/b	Puliyamangalam	Puliyamangalam	..
53	Sukapuram	Ambarishapuram b/b	54 for a/b.
54	Ambarishapuram	Ambarishapuram a/b	53 for b/b.
55	Mosur	Mosur	..
56	Seyyur	Seyyur	..
57	Nagarikuppam	Nagarikuppam	..
58	Uriyur R.F.	....	..
59	Uriyur	Uriyur	..
60	Anaikattaputhur	Anaikattaputhur	..
61	Pudukesawaram	Pudukesawaram	..
62	Ananthapuram	Ananthapuram	..
63	Athur	Athur a/b	66 for b/b.
64	Mangattucheri	Mangattucheri	..
65 a/b	Arigilavadi	Arigilavadi	..
65 b/b	Arigilavadi	Thirumadalambakkam	..
66	Poyyapakkam	Athur b/b	63 for a/b.
67	Kilandurai	Kilandurai	..
68	Melandurai	Melandurai	..

VILLAGE PRIMARY CENSUS ABSTRACT

ANNEXE

STATEMENT SHOWING THE REVENUE VILLAGES AND THEIR CONSTITUENT PANCHAYATS.

1. ARAKKONAM TALUK.

L.C. Number.	Name of Village.	Name of panchayat in which included with alphabetical indications where there are other segment(s).	Cross reference for the other segment(s) of panchayat.
(1)	(2)	(3)	(4)
69	Nagavedu	Nagavedu	..
70	Ochalam	Ochalam	..
71	Arumbakkam	Arumbakkam	..
72	Sillamandai	Sillamandai	
73	Melkalathur	Melkalathur	..
74	Kattupakkam	Kattupakkam	..
75	Banavaram R, F,	....	..
76	Banavaram	Banavaram	..
77	Mangalam	Mangalam	..
78	Kuthambakkam	Kuthambakkam	..
79	Velithangipuram	Velithangipuram	..
80	Meleri	Meleri	..
81	Elathur	Elathur	..
82	Kilkalathur	Kilkalathur	..
83	Sirunamalli	Sirunamalli	..
84	Iluppaithandalam	Ilupppaithandalam	..
85	Parameswaramangalam	Parameswaramangalam	..
86	Thakkolam	Thakkolam	..
87	Murungai	Murungai	..
88	Chithoor	Chitoor	..
89	Pinnavaram	Pinnavaram	..
90	Attupakkam	Attupakkam	..
91	Sayanavaram (Jagir)	Sayanavaram	..
92	Vengatapuram (Kil)	Venkatapuram (Kil)	..
93	Karyakudal	Nemili a/c	94 for b/c, 95 for c/e,
94	Nemili	Nemili b/c	95 for c/c, 93 for a/e,
95	Punnai	Nemili c/c	93 for a/c, 94 for b/e.
96	Kilvidhi	Kilvidhi	..
97	Kodampakkam	Kodampakkam	..
98	Mahendravadi	Mahendravadi	..
99	Karnavoor	Karnavoor	..
100	Pudur	Pudur	..
101	Kilviranam	Kilviranam	..
102	Panniyur	Panniyur	..
103	Pudupattu	Pudupattu	..
104	Siruvalayam	Siruvalayam	..

VILLAGE PRIMARY CENSUS ABSTRACT

ANNEXE

STATEMENT SHOWING THE REVENUE VILLAGES AND THEIR CONSTITUTENT PANCHAYATS.

1. ARAKKONAM TALUK.

L.C. Number.	Name of village.	Name of panchayat in which included with alphabetical indications where there are other segment(s).	Cross reference for the other segment(s) of panchayat.
(1)	(2)	(3)	(4)
105	Perapperi	Perapperi	..
106	Uliyanallur	Uliyanallur	..
107	Vepperi	Vepperi	..
108	Vettangulam	Vettangulam	..
109	Asanallikuppam	Asanallikuppam	..
110	Pallur	Pallur	..
111	Ganapathipuram	Ganapathipuram	..
112	Tirumalpur	Tirumalpur	..
113	Nelvoy	Nelvoy a/b	114 for b/b,
114	S, Kolathur	Nelvoy b/b	113 for a/b,
115	Reddivalam	Reddivalam	..
116	Agavalam	Agavalam	..
117	Nedumpuli	Nedumpuli	..
118	Thuraiyur	Thuraiyur	..
119	Peruvalaiyam	Peruvalaiyam	..
120	Alapakkam	Alapakkam	..
121	Thuraiperumbakkam	Thuraiperumbakkam	..
122	Maginipattu	Maginipattu	..
123	Cheri	Cheri	..
124	Kattalai	Kattalai	..
125	Iralacheri	Iralacheri	..
126	Uthirampattu	Uthirampattu	..
127	Dharmanidhi	Dharmanidhi	..
128	Nangamangalam	Melapulam a/b	129 for b/b,
129	Melapulam	Melapulam b/b	128 for a/b,
130	Poigainallur	Poigainallur	..
131	Vellianellur	Vellianellur	..
132	Tandalam (Jagir)	Tandalam a/b (Jagir)	133 for b/b,
133	Melvempakkam.	Tandalam b/b (Jagir)	132 for a/b,
134	Kilvenpakkam	Kilvenpakkam	..
135	Perumbulipakkam	Perumbulipakkam	..
136	Avalur	Avalur	..
137	Karivedu	Karivedu	..
138	Ayarpadi	Ayarpadi	..
139	Ocheri	Ocheri	..
140	Sirukarumbur	Sirukarumbur	..
141	Athipattu	Athipattu	..
142	Vegamangalam	Vegamangalam	..
143	Mammandur	Mammandur	..
144	Kalathur	Kalathur	..
145	Sankarampadi	Sankarampadi	..

URBAN PRIMARY CENSUS ABSTRACT

1. ARAKKONAM TALUK

Location Code number.	Name of Town/ Ward.	Area of Town In Km².	Number of Occupied Residential Houses.	Number of House-holds.	Total Population (including Institutional and Houseless Population).			Scheduled Castes.		Scheduled Tribes.		Literates.	
					Persons	Males	Females	Males	Females	Males	Females	Males	Females
(1)	(2)	(3)	(4)	(5)	(6)	(7)	(8)	(9)	(10)	(11)	(12)	(13)	(14)
1	KAVERIPAKKAM (P)												
	Ward No. 1	..	132	136	647	326	321	326	321	..	..	99	64
	2	..	95	124	599	294	305	..	..	..	..	238	192
	3	..	120	168	751	354	397	..	3	..	..	246	183
	4	..	101	120	575	291	284	..	..	..	..	211	153
	5	..	186	190	982	498	484	..	..	..	..	252	122
	6	..	168	211	1,003	491	512	..	..	3	4	297	158
	7	..	120	150	758	376	382	1	2	..	..	254	137
	8	..	118	129	675	357	318	..	..	26	21	172	57
	9	..	152	163	763	390	373	6	9	..	..	266	180
	10	..	144	176	962	475	487	2	4	..	..	330	251
	11	..	171	182	1,018	502	516	..	..	..	..	352	229
	12	..	200	212	1,150	582	568	63	55	13	9	340	175
	13	..	214	241	1,175	585	590	88	103	43	44	272	141
	TOWN TOTAL	14.32	1,921	2,202	11,058	5,521	5,537	486	497	85	78	3,329	2,042

URBAN PRIMARY CENSUS ABSTRACT

1. ARAKKONAM TALUK

Location Code Number.	Name of Town/ Ward.		Main Workers: Total Main Workers (I—IX)		Cultivators (I)		Agricultural Labourers (II)		Household Industry Manufacturing, Processing, Servicing and Repairs [V(a)]		Other Workers [III, IV, V (b) and VI to IX]		Marginal Workers		Non-Workers	
			Males	Females	Males	Females	Males	Females	Males	Females	Males	Females	Males	Females	Males	Females
(1)	(2)		(15)	(16)	(17)	(18)	(19)	(20)	(21)	(22)	(23)	(24)	(25)	(26)	(27)	(28)
I, KAVERIPAKKAM (P)																
	Ward No,	1	208	220	54	10	141	207	..	..	13	3	..	..	118	101
		2	146	25	35	8	1	3	..	..	110	14	..	..	148	280
		3	194	83	48	12	35	58	1	1	110	12	..	9	160	305
		4	145	33	56	..	17	20	3	1	69	12	..	2	146	249
		5	283	81	147	..	85	79	7	1	44	1	..	16	215	387
		6	287	125	69	2	122	107	9	4	87	12	..	..	204	387
		7	246	218	92	51	116	167	6	..	32	..	..	..	130	164
		8	197	14	99	4	77	8	..	..	21	2	3	7	157	297
		9	194	14	61	..	6	..	1	..	126	14	1	..	195	359
		10	226	48	22	..	13	11	25	22	166	15	2	7	247	432
		11	230	18	34	..	22	5	18	5	156	8	..	2	272	496
		12	271	35	27	1	67	16	80	9	97	9	20	57	291	476
		13	335	188	162	..	49	163	32	17	92	8	7	12	243	390
	TOWN TOTAL	..	2,962	1,102	906	88	751	844	182	60	1,123	110	33	112	2,526	4,323

Location Code number.	Name of Town/ Ward.		Area of Town in Km².	Occupied Residential Houses.	Number of Households.	Total Population (including Institutional and Houseless Population.) Persons	Males	Females	Scheduled Castes Males	Females	Scheduled Tribes Males	Females	Literates Males	Females
(1)	(2)		(3)	(4)	(5)	(6)	(7)	(8)	(9)	(10)	(11)	(12)	(13)	(14)
II PANAPAKKAM (P)														
	Ward No,	1	..	128	148	722	351	371	165	183	1	..	135	53
		2	..	150	184	900	450	450	202	296	38	36	172	76
		3	..	89	110	592	313	279	22	18	..	..	200	83
		4	..	87	137	698	347	351	..	..	..	..	259	128
		5	..	63	102	481	231	250	..	..	..	..	160	109
		6	..	77	102	537	282	255	10	8	..	..	223	136
		7	..	70	99	494	252	242	..	..	..	..	176	105
		8	..	80	103	524	283	241	59	56	..	..	206	85
		9	..	119	152	658	313	345	76	91	5	2	189	114
		10	..	87	110	659	353	306	..	..	..	..	280	177
		11	..	54	71	390	210	180	..	..	..	..	189	99
		12	..	183	204	915	444	471	1	3	..	..	251	115
		13	..	62	97	439	215	224	..	..	..	..	179	111
	TOWN TOTAL	..	5.71	1,249	1,619	8,009	4,044	3,965	635	655	44	38	2,619	1,393
III. ARAKKONAM (M)														
	Ward No.	1	..	389	544	2,633	1,353	1,280	180	171	76	93	964	622
		2	..	328	442	2,326	1,200	1,126	97	87	17	12	855	551
		3	..	358	613	3,118	1,582	1,536	1	4	1	1	1,301	1,043
		4	..	230	353	1,816	914	902	74	74	..	..	673	462
		5	..	230	349	2,041	1,049	992	305	305	..	..	802	557
		6	..	231	343	2,023	1,031	992	794	789	..	..	672	453
		7	..	158	365	1,972	1,033	939	365	347	..	..	757	493

URBAN PRIMARY CENSUS ABSTRACT

1. ARAKKONAM TALUK

Location Code Number.	Name of Town/Ward.	Main Workers. Total Main Workers (I-IX). Males	Females	Cultivators. (I) Males	Females	Agricultural Labourers. (II) Males	Females	Household Industry Manufacturing, Processing, Servicing and Repairs (V(a)). Males	Females	Other workers (III, IV, V(b) and VI to IX). Males	Females	Marginal Workers. Males	Females	Non-Workers. Males	Females
(1)	(2)	(15)	(16)	(17)	(18)	(19)	(20)	(21)	(22)	(23)	(24)	(25)	(26)	(27)	(28)
II. PANAPAKKAM (P)															
	Ward No. 1	203	177	57	36	100	134	3	..	43	7	6	11	142	183
	2	158	16	52	..	80	4	5	2	71	10	87	175	205	259
	3	196	87	20	..	18	17	122	69	36	1	..	..	117	192
	4	199	23	15	1	2	9	127	10	55	3	..	1	148	327
	5	127	4	9	2	..	..	63	..	55	2	6	30	98	216
	6	148	5	38	..	2	..	49	..	59	5	1	..	133	250
	7	122	17	22	1	4	2	26	5	70	9	9	32	121	198
	8	146	30	11	..	27	21	41	5	67	4	..	..	137	211
	9	148	17	9	3	24	..	38	6	77	8	20	64	145	264
	10	143	8	30	1	1	2	58	4	54	1	27	69	183	229
	11	112	45	27	..	10	25	33	20	42	..	..	..	98	135
	12	246	68	15	..	8	24	122	23	101	31	1	14	197	389
	13	125	30	48	2	15	25	..	1	62	2	..	..	90	194
TOWN TOTAL	..	2,073	527	353	46	241	263	687	145	792	73	157	396	1,814	3,042
III. ARAKKONAM (M)															
	Ward No. 1	570	46	22	..	24	12	5	3	519	31	2	1	780	1,233
	2	543	60	15	..	4	..	17	7	507	53	..	..	657	1,066
	3	718	66	19	2	1	..	3	..	695	64	1	..	863	1,470
	4	402	30	19	6	5	1	10	2	368	21	1	4	511	868
	5	467	46	30	..	61	15	2	..	374	31	..	..	582	946
	6	391	17	3	..	1	..	2	1	385	16	..	..	640	975
	7	441	41	6	..	13	14	5	11	417	14	..	..	592	898

Location Code number.	Name of Town/Ward.	Area of Town in Km².	Number of Occupied Residential Houses.	Number of Households.	Total Population (including Institutional and Houseless Population). Persons	Males	Females	Scheduled Castes. Males	Females	Scheduled Tribes. Males	Females	Literates. Males	Females
(1)	(2)	(3)	(4)	(5)	(6)	(7)	(8)	(9)	(10)	(11)	(12)	(13)	(14)
III. ARAKKONAM (M)													
	Ward No. 8	..	144	339	1,741	890	851	5	7	2	5	656	451
	9	..	123	313	1,677	872	805	5	7	..	..	718	515
	10	..	199	373	2,033	1,065	968	9	6	..	..	747	511
	11	..	213	325	1,727	886	841	67	70	..	..	718	588
	12	..	262	427	2,113	1,093	1,020	24	28	13	11	865	664
	13	..	223	479	2,213	1,116	1,097	53	64	10	7	871	748
	14	..	139	311	1,391	728	663	46	33	32	36	554	362
	15	..	102	283	1,334	675	659	77	81	66	75	498	358
	16	..	315	430	2,209	1,098	1,111	243	250	18	18	871	633
	17	..	188	352	1,713	844	869	19	15	5	7	650	320
	18	..	123	300**	1,544	788	756	19	21	19	15	631	513
	19	..	266	365**	1,884	930	954	180	177	..	..	712	559
	20	..	624	693**	3,796	2,012	1,784	606	587	56	61	1,542	1,070
	21	..	596	759	4,095	2,083	2,012	875	820	2	4	1,242	845
	22	..	230	469**	2,366	1,200	1,166	19	25	..	.	1,009	812
	23	..	269	271	1,590	804	786	263	288	3	2	682	541
	24	..	280	344**	1,676	825	851	511	544	5	7	561	350
	25	..	255	454**	2,241	1,145	1,096	164	140	3	4	806	514
	26	..	149	303	1,612	840	772	6	13	4	5	659	464
	27	..	275	462	2,286	1,195	1,091	119	113	18	8	880	640
	28		298	435	2,235	1,085	1,150	411	462	28	27	778	559
TOWN TOTAL	..	9.06	7,247	11,496	59,405	30,336	29,069	5,537	5,528	378	398	22,674	16,398
TALUK URBAN TOTAL		29.09	10,417	15,317	78,472	39,901	38,571	6,658	6,680	597	514	28,622	19,833

URBAN PRIMARY CENSUS ABSTRACT

1. ARAKKONAM TALUK

Location code Number.	Name of Town/ Ward.	Main Workers. Total Main Workers (I-IX).		Cultivator (I)		Agricultural Labourers (II)		Household Industry Manufacturing, Processing Servicing and Repairs [V(a)].		Other workers [III, IV, V(b) and VI to IX)]		Marginal Workers		Non-Workers.	
		Males	Females	Males	Females	Males	Females	Males	Females	Males	Females	Males	Females	Males	Females
(1)	(2)	(15)	(16)	(17)	(18)	(19)	(20)	(21)	(22)	(23)	(24)	(25)	(26)	(27)	(28)
III. ARAKKONAM (M)	Ward No. 8	442	46	10	..	1	..	4	19	427	27	1	..	447	805
	9	435	23	6	..	..	..	1	..	428	23	..	1	437	781
	10	524	21	9	..	5	..	1	2	509	19	1	1	540	946
	11	411	61	8	..	2	..	3	..	398	61	..	2	475	778
	12	500	42	6	2	1	..	17	3	476	37	3	4	590	974
	13	530	64	8	..	..	2	4	9	518	53	..	..	586	1,033
	14	344	33	7	..	..	..	14	2	323	31	6	3	378	627
	15	315	26	5	..	..	..	..	3	310	23	2	2	358	631
	16	484	45	1	2	4	5	13	11	466	27	1	..	613	1,066
	17	399	44	10	..	1	..	5	8	383	36	18	1	427	824
	18	349	51	3	..	..	..	4	10	342	41	4	1	435	704
	19	408	57	2	..	..	..	14	..	392	57	..	..	522	897
	20	845	46	5	1	1	..	4	3	835	42	13	5	1,154	1,733
	21	825	207	15	..	..	..	2	2	808	205	2	4	1,256	1,801
	22	530	38	5	..	1	..	..	..	524	38	..	..	670	1,128
	23	332	10	..	..	..	..	1	..	331	10	..	..	472	776
	24	387	69	4	..	10	10	..	..	373	59	2	9	436	773
	25	509	57	10	1	..	..	10	3	489	53	3	1	633	1,038
	26	401	45	11	..	..	2	7	6	383	37	..	..	439	727
	27	426	25	4	..	4	..	2	4	416	21	..	..	769	1,066
	28	487	59	4	..	2	..	3	2	478	57	16	2	582	1,089
TOWN TOTAL		13,415	1,375	247	14	141	61	153	111	12,874	1,189	77	41	16,844	27,653
TALUK URBAN TOTAL		18,450	3,004	1,596	148	1,133	1,168	1,022	316	14,789	1,372	267	549	21,184	35,018

LIST OF VILLAGES INCLUDED IN EACH TOWN

Serial number. (1)	Name of Town. (2)	L.C. Number/ Village Number. (3)	Name of the Village included in Town. (4)
I	Kaveripakkam	Village No. 34	Kaveripakkam.
		Village No. 41	Kondapuram.
II	Panapakkam	Village No. 53	Panapakkam.
		Village No. 112.	Thennambakkam.
III	Arakkonam (M.)	Village No. 89	Arakkonam.
		L.C. No. 49 b/b.	Ammanur.
		L.C. No. 51 b/b.	Perumuchi.
		L.C. No. 52 b/b.	Puli mangalam.

URBAN PRIMARY CENSUS ABSTRACT

APPENDIX

TOTAL, SCHEDULED CASTE AND SCHEDULED TRIBE POPULATION—URBAN BLOCKWISE

1. ARAKKONAM TALUK:

ication code number.	Name of Town/ Ward/Urban Block.	E.B. No.	Total population.	Scheduled castes.	Scheduled Tribes.
(1)	(2)		(3)	(4)	(5)
Kaveripakkam (P)					
	Ward No. 1	405	647	647	..
	Total ..		647	647	..
	Ward No. 2 ..	406	599	..	..
	Total ..		599	..	..
	Ward No. 3 ..	407	751	3	..
	Total ..		751	3	..
	Ward No. 4 ..	408	575	..	..
	Total ..		575	..	..
	Ward No. 5 ..	409	472	..	..
		410	510	..	..
	Total ..		982	..	..
	Ward No. 6 ..	411	452	..	..
		412	551	..	7
	Total ..		1,003	..	7
	Ward No. 7 ..	413	758	3	..
	Total ..		758	3	..
	Ward No. 8 ..	414	675	..	47
	Total ..		675	..	47
	Ward No. 9 ..	415	763	15	..
	Total ..		763	15	..
	Ward No. 10 ..	416	538	..	..
		417	424	6	..
	Total ..		962	6	..
	Ward No. 11 ..	418	529	..	..
		419	489	..	..
	Total ..		1,018	..	..

URBAN PRIMARY CENSUS ABSTRACT

APPENDIX

TOTAL, SCHEDULED CASTE AND SCHEDULED TRIBE POPULATION—URBAN BLOCKW SE

1. ARAKKONAM TALUK.

ocation code number:	Name of Town/ Ward/Urban Block.	E.B. No.	Total Population:	Scheduled Castes:	Schduled Tribes,
(1)	(2)		(3)	(4)	(5)
1 *Kaveripakkam (P)*					
	Ward No. 12 ..	420	597	..	..
		421	553	118	22
	Total ..		1,150	118	22
	Ward No. 13 ..	422	537	183	3
		423	638	8	84
	Total ..		1,175	191	87
	Town Total ..		11,058	983	163
Panapakkam (P)					
	Ward No. 1 ..	424	722	348	1
	Total ..		722	348	1
	Ward No. 2 ..	425	900	598	74
	Total ..		900	598	74
	Ward No. 3 ..	426	592	40	..
	Total ..		592	40	..
	Ward No. 4 .	427	698	..	..
	Total ..		698	..	..
	Ward No. 5 ..	428	481	..	..
	Total ...		481	..	..
	Ward No. 6 ..	429	537	18	..
	Total ..		537	18	..
	Ward No. 7 ..	430	494	..	..
	Total ..		494	..	..
	Ward No. 8 ..	431	524	115	..
	Total ..		524	115	..
	Ward No. 9 ..	432	658	167	7
	Total ..		658	167	7
	Ward No. 10 ..	433	659	..	..
	Total ..		659	..	..
	Ward No. 11 ..	434	390	..	..
	Total ..		390	..	..

URBAN PRIMARY CENSUS ABSTRACT

APPENDIX

TOTAL, SCHEDULED CASTE AND SCHEDULED TRIBE POPULATION—URBAN BLOCKWISE

1. ARAKKONAM TALUK

Location code number. (1)	Name of Town/ ward Urban Block. (2)	E.B.No.	Total Population. (3)	Scheduled Castes. (4)	Scheduled Tribes. (5)
II *Panapakkam (P)*					
Ward No. 12	..	435	915	4	..
	Total ..		915	4	..
II Ward No. 13	..	436	439	..	..
	Total ..		439	..	..
	Town Total ..		8,009	1,290	82
III *Arakkonam (M)*					
Ward No. 1	..	1	573	10	36
		2	689	10	13
		3	682	13	61
		4	689	318	59
	Total ..		2,633	351	169
Ward No. 2	..	5	685	33	5
		6	703	67	21
		7	938	84	3
	Total ..		2,326	184	29
Ward No. 3	..	8	596	..	..
		9	599	..	..
		10	679	..	..
		11	726	..	2
		12	518	5	..
	Total ..		3,118	5	2
Ward No. 4	..	13	651	..	..
		14	615	148	..
		15	550	..	..
	Total ..		1,816	148	..
Ward No. 5	..	16	707	332	..
		17	684	144	..
		18	650	134	..
	Total ..		2,041	610	..
Ward No. 6	..	19	680	443	..
		20	668	549	..
		21	675	591	..
	Total ..		2,023	1,583	..

URBAN PRIMARY CENSUS ABSTRACT

APPENDIX

TOTAL, SCHEDULED CASTE AND SCHEDULED TRIBE POPULATION—URBAN BLOCKWISE.

1. ARAKKONAM TALUK.

Location Code number. (1)	Name of Town/ward/ Urban Block. (2)	E. B. No.	Total Population. (3)	Scheduled Castes. (4)	Scheduled Tribes. (5)
III *Arakkonam (M)*					
Ward No. 7		22	799	..	..
		23	618	157	..
		24	555	555	..
	Total ..		1,972	712	..
Ward No. 8	..	25	861	10	..
		26	880	2	7
	Total ..		1,741	12	7
Ward No. 9	..	27	793	..	..
		28	884	12	..
	Total ..		1,677	12	..
Ward No. 10	..	29	599	8	..
		30	739	7	
		31	695	..	..
	Total ..		2,033	15	..
Ward No. 11	..	32	731	46	
		33	411	82	..
		34	585	9	..
	Total ..		1,727	137	..
Ward No. 12	..	35	635	..	10
		36	622	7	..
		37	856	45	14
	Total ..		2,113	52	24
Ward No. 13	..	38	674	23	16
		39	717	15	..
		40	822	79	1
	Total ..		2,213	117	17
Ward No. 14	..	41	685	65	62
		42	706	14	6
	Total ..		1,391	79	68

URBAN PRIMARY CENSUS ABSTRACT.

APPENDIX

TOTAL, SCHEDULED CASTE AND SCHEDULED TRIBE POPULATION—URBAN BLOCKWISE.

1. ARAKKONAM TALUK

Location code number.	Name of Town/Ward/Urban Block.	E. B. No.	Total Population.	Scheduled Castes.	Scheduled Tribes.
(1)	(2)		(3)	(4)	(5)
II	*Arakkonam (M)*				
	Ward No. 15 ..	43	661	110	69
		44	673	48	72
	Total ..		1,334	158	141
	Ward No. 16 ..	45	787	147	..
		46	795	235	36
		47	627	111	..
	Total ..		2,209	493	36
	Ward No. 17 ..	48	834	18	12
		49	879	16	..
	Total ..		1,713	34	12
	Ward No 18 ..	50	671	6	10
		51	873	34	24
	Total ..		1,544	40	34
	Ward No. 19 ..	52	726	84	..
		53	640	47	..
		54	518	226	..
	Total ..		1,884	357	..
	Wark No. 20 ..	55	886	181	..
		56	739	86	..
		57	743	432	1
		58	798	222	..
		59	630	272	116
	Total ..		3,796	1,193	117
	Ward No. 21 ..	60	741	168	..
		61	727	438	..
		62	540	360	..
		63	780	179	6
		64	599	394	..
		65	708	156	..
	Total ..		4,095	1,695	6

URBAN PRIMARY CENSUS ABSTRACT

APPENDIX

TOTAL, SCHEDULED CASTE AND SCHEDULED TRIBE POPULATION—URBAN BLOCKWISE

1. ARAKKONAM TALUK

Location code number.	Name of Town/Ward/Urban Block.	E. B. No.	Total Population.	Scheduled Castes.	Scheduled Tribes.
(1)	(2)		(3)	(4)	(5)
III	*Arakkonam (M)*				
	Ward No. 22 ..	66	813	28	
		67	722	..	..
		68	831	16	..
	Total		2,366	44	..
	Ward No. 23 ..	69	486	175	..
		70	464	131	5
		71	640	245	..
	Total ..		1,590	551	5
	Ward No. 24 ..	72	685	490	5
		73	377	328	..
		74	614	237	7
	Total ..		1,676	1,055	12
	Ward No. 25 ..	75	818	..	..
		76	782	154	..
		77	641	150	7
	Total ..		2,241	304	7
	Ward No. 26 ..	78	851	14	..
		79	761	5	9
	Total ..		1,612	19	9
	Ward No. 27 ..	80	741	138	26
		81	857	45	..
		82	688	49	..
	Total ..		2,286	232	26
	Ward No. 28 ..	83	713	58	..
		84	775	187	..
		85	747	628	55
	Total ..		2,235	873	55
	Town Total ..		59,405	11,065	776

2. WALAJAPET TALUK

WALAJAPET TALUK

NORTH ARCOT DISTRICT

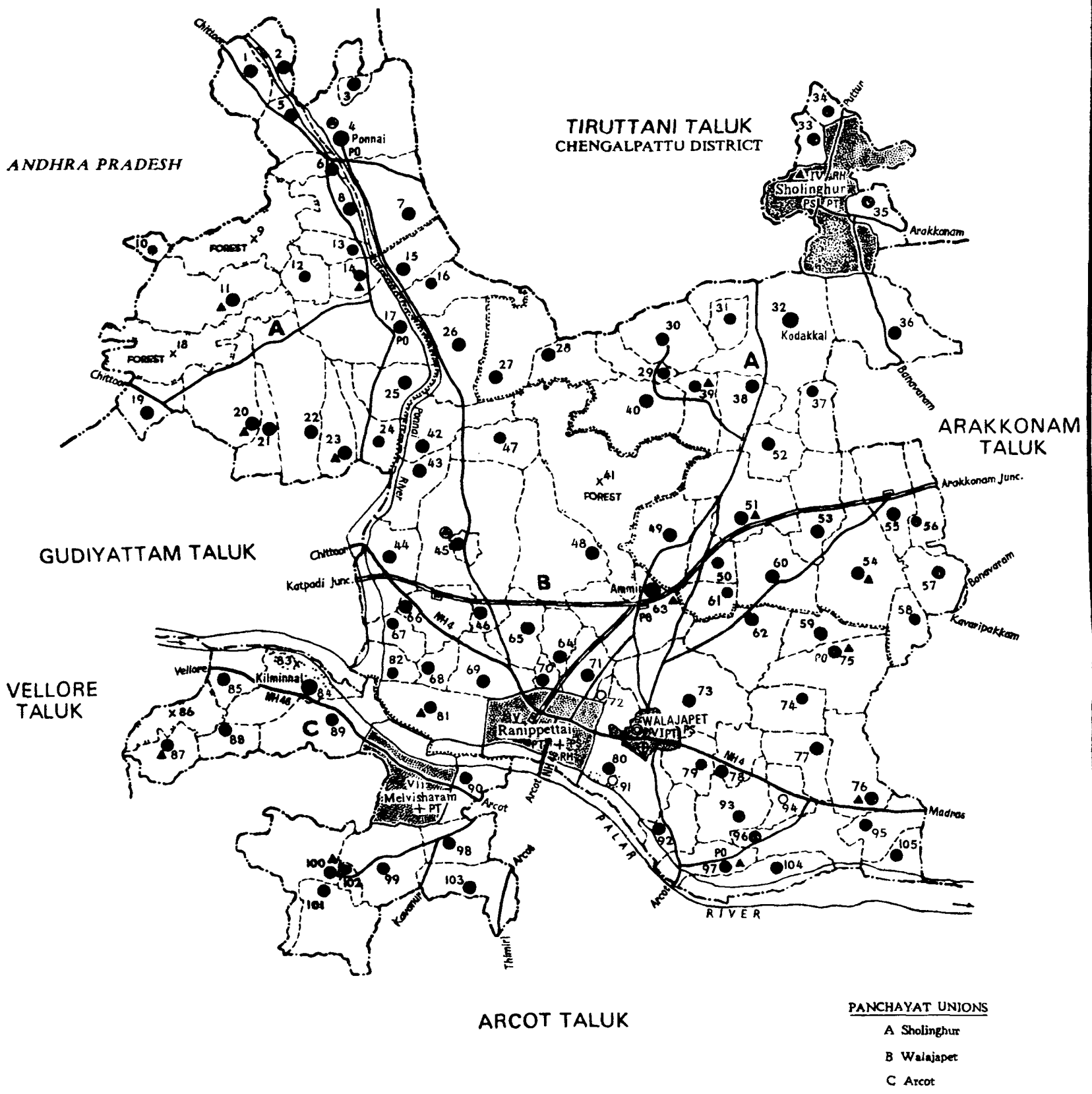

Boundary, State ...
" District ...
" Taluk ...
" Panchayat union ...
" Village with Location Code Number ... 103
Taluk headquarters ...
Villages having Population below 200 ...
" " 200 - 499 ...
" " 500 - 999 ...
" " 1000 - 4999 ...
" " 5000 & above ...

Uninhabited villages ... ×
National Highway ... NH
Important Road ...
Railway line with station (Broad gauge) ... RS
River with stream ...
Post office, Post and Telegraph office ... PO PT
Police station ... PS
Hospital, Primary health centre, Dispensary, Maternity and Child welfare centre ...
Rest house, Travellers bungalow ... RH
Urban area with Location Code Number ... VII
Forest boundary ...

● Based upon Survey of India map with the permission of the Surveyor General of India.

© Government of India Copyright, 1984.
P.Z.P., C.S.O., Madrs-5.

ALPHABETICAL LIST OF VILLAGES.

2. WALAJAPET TALUK

Serial number. (1)	Name of Village. (2)	R. S. Number. (3)
1	Ammananthangal	79
2	Ammavaripalle	10
3	Ammur (R.F.)	41
4	Ammur	63
5	Ananthalai	73
6	Arapakkam	85
7	Arunkunram	101
8	Ayilam	100
9	Balekuppam	2
10	Ekambaranellur	48
11	Elayanellore	22
12	Erukambat	13
13	Gollapalli	8
14	Govindacheri	56
15	Govindacherikuppam	55
16	Gudimallur	92
17	Jambukulam	40
18	Kadappanthangal	37
19	Kadapperi	95
20	Kallalankuppam	31
21	Kalmelkuppam	48
22	Kalpattu	34
23	Karai	69
24	Katharikuppam	47
25	Kathiavadi	99
26	Kattarambakkam	52
27	Katteri	94
28	Kesavanankuppam	39
29	Kilkuppam	102
30	Kilminnal (R.F)	83
31	Kilminnal	84
32	Kiraisathu	7
33	Kodakkal	32
34	Kodukkanthangal	21
35	Kolatheri	50
36	Kondakuppam	26
37	Kondareddipalli	3

ALPHABETICAL LIST OF VILLAGES.

2 WALAJAPET TALUK.

Serial number. (1)	Name of Village. (2)	L. C. number. (3)
38	Kurambadi	103
39	Lalapettai	45
40	Madandakuppam	6
41	Mahimandalam	11
42	Mahimandalam (R.F.)	18
43	Maniyampattu	68
44	Manthangal	71
45	Marudalam	51
46	Marudampakkam	42
47	Melkuppam	37
48	Melpadi	17
49	Melveeranam	57
50	Mukundarayapuram	46
51	Musuri	74
52	Mutharasikuppam	19
53	Nandiyalam	89
54	Narasingapuram	66
55	Navalak Garden	31
56	Ozugur	60
57	Padiyampakkam	59
58	Pagavali	77
59	Palleri	16
60	Pandiyanellur	85
61	Paramasathu	5
62	Parapallumalai (R. F.)	9
63	Perumalkuppam	12
64	Pinji	72
65	Ponnai	4
66	Ponnappanthangal	58
67	Pulivalam	36
68	Pundi	96
69	Punganur (R.F.)	86
70	Rendadi	30
71	Sathambakkam	104
72	Sekkadikuppam	29
73	Sengadu	62
74	Sengalnatham	28
75	Sennasamudram	93
76	Settithangal	64

186001
Chennai-600 008

ALPHABETICAL LIST OF VILLAGES.

2 WALAJAPET TALUK.

Serial number. (1)	Name of Village. (2)	L. C. Number. (3)
77	Sikarajapuram	44
78	Sittathur	61
79	Somasamudram	33
80	Sripadenellore	24
81	Sumaithangi	76
82	Thagarakuppam	27
83	Thalangai	53
84	Thalanur	98
85	Thandalam	70
86	Thengal	1
87	Thengal	82
88	Thenkadapanthangal	78
89	Thenpalli	23
90	Thimmanasarikuppam	88
91	Thirumalaicheri	97
92	Thirupparkadal	105
93	Vadakal	67
94	Vallimalai	14
95	Valluvampakkam	75
96	Vanampadi	65
97	Vangur	54
98	Vannampalli	20
99	Vannivedu	80
100	Vannivedu R. F.	91
101	Vasur	15
102	Venkatapuram (Mel)	38
103	Velam	49
104	Veppalai	25
105	Veppur	90

CS
Y. 2113/N81
N 82. 13b

VILLAGE PRIMARY CENSUS ABSTRACT.

2. WALAJAPET TALUK

Location Code Number.	Name of Village.	Area of Village in hectares.	Number of Occupied Residential Houses.	Number of Households.	Total Population (including Institutional and Houseless Population.) Persons.	Males.	Females.	Scheduled Castes. Males.	Females.	Scheduled Tribes. Males.	Females.	Literates. Males.	Females.
(1)	(2)	(3)	(4)	(5)	(6)	(7)	(8)	(9)	(10)	(11)	(12)	(13)	(14)
1 a/b,	Thengal	175·20	129	129	628	314	314	47	39	..	..	134	57
1, b/b,	Thengal	111·37	89	89	463	245	218	148	136	..	..	117	48
1	Thengal Total ..	287·17	218	218	1,091	559	532	195	175	..	..	251	105
2 a/b,	Balekuppam ..	130·31	126	134	686	344	342	9	10	11	12	143	39
2 b/b	Balekuppam ..	227·92	127	130	649	315	334	49	46	..	..	148	68
2	Balekuppam Total	358,23	253	264	1,335	659	676	58	56	11	12	291	107
3	Kondareddipalli ..	67·00	204	249	1,281	659	622	53	65	70	70	284	94
4	Ponnai	1,185·02	1,109	1,312	6,785	3,470	3,315	645	666	14	14	2,034	1,001
5	Paramasathu	387·77	187	206	1,088	567	521	142	120	..	..	189	46
6	Madandakuppam ..	212·60	185	211	1,071	533	538	57	58	2	6	214	50
7	Kiraisathu	849·24	612	657	3,183	1,557	1,626	247	243	32	34	724	353
8	Gollapalli	470·58	248	259	1,217	616	601	68	75	33	20	369	172
9	Parapalumalai R. F.	91·46				Uninhabited.							
10	Ammavaripalle ..	149·32	68	70	243	163	180	37	36	3	8	78	31
11	Mahimandalam ..	1,450,72	783	838	4,121	2.039	2,082	225	205	23	26	1,173	515
12	Perumalkuppam ..	279·50	164	170	827	408	419	..	..	..	..	211	71
13	Erukambat ..	212·52	140	150	708	331	377	118	139	..	..	105	67
14	Vallimalai ..	244·41	203	224	957	476	481	20	15	..	..	282	134
15	Vasur	430·43	246	319	1,652	828	824	66	54	..	..	508	221
16	Palleri	443·64	116	138	692	334	358	46	61	7	5	174	68
17	Melpadi	1,071·34	793	860	4,081	2,047	2,034	245	273	5	6	1,156	572
18	Mahimandalam R.F.	368·77				Uninhabited.							

Location Code Number.	Name of Village.	Main Workers. Total Main Workers. (I-IX). Males.	Females.	Cultivators. (I) Males.	Females.	Agricultural Labourers. (II) Males.	Females.	Household Industry Manufacturing, Processing, Servicing and Repairs [V(a)]. Males.	Females.	Other Workers [III, IV, V(b) and VI to IX]. Males.	Females.	Marginal Workers. Males.	Females.	Non-Workers. Males.	Females
(1)	(2)	(15)	(16)	(17)	(18)	(19)	(20)	(21)	(22)	(23)	(24)	(25)	(26)	(27)	(28)
1 a/b	Thengal	174	123	145	81	18	35	..	..	11	7	5	45	135	146
1 b/b	Thengal	111	17	49	..	43	16	1	..	18	1	38	88	96	113
1	Thengal Total ..	285	140	194	81	61	51	1	..	29	8	43	133	231	259
2 a/b	Balekuppam	210	45	105	9	72	30	3	..	30	6	12	158	122	139
2, b/b	Balekuppam	185	4	181	2	..	..	..	..	4	2	9	98	121	232
2	Balekuppam Total ..	395	49	286	11	72	30	3	..	34	8	21	256	243	371
3	Kondareddipalli ..	321	108	223	55	10	8	..	..	88	45	129	263	209	251
4	Ponnai	1,848	770	786	215	247	335	244	73	571	147	44	322	1,578	2,223
5	Paramasathu	320	107	251	53	34	38	..	..	35	16	..	..	247	414
6	Madandakuppam ..	320	119	244	59	26	40	6	..	44	20	13	83	200	336
7	Kiraisathu	826	304	531	152	131	104	13	20	151	28	124	401	607	921
8	Gollapalli	352	281	257	116	39	151	9	1	47	13	5	9	259	311
9	Parapallumalai R.F..						Uninhabited.								
10	Ammavaripalle ..	95	44	54	14	23	22	..	..	18	8	..	45	68	91
11	Mahimandalam ..	1,093	425	781	291	156	104	28	8	128	22	20	86	926	1,571
12	Perumalkuppam ..	223	163	149	101	36	44	..	..	38	18	12	19	173	237
13	Erukambat ..	198	382	69	6	100	326	8	..	26	1	..	..	133	145
14	Vallimalai	254	132	134	43	33	73	12	6	75	10	..	..	222	349
15	Vasur	435	152	315	41	32	78	..	..	88	33	31	243	362	429
16	Palleri	178	146	124	102	30	23	..	..	24	31	19	60	137	152
17	Melpadi	1,155	506	677	95	207	313	54	34	217	68	9	8	882	1,523
18	Mahimandalam R. F.						Uninhabited.								

VILLAGE PRIMARY CENSUS ABSTRACT.
2. WALAJAPET TALUK.

Location Code Number.	Name of Village	Area of Village in hectares.	Number of Occupied Residential Houses.	Number of House holds.	Total Population (including Institutional and Houseless Population)			Scheduled Castes		Scheduled Tribes		Literates	
					Persons	Males	Females	Males	Females	Males	Females	Males	Females
(1)	(2)	(3)	(4)	(5)	(6)	(7)	(8)	(9)	(10)	(11)	(12)	(13)	(14)
19	Mutharasi kuppam ..	337·31	277	278	1,249	608	641	4	4	6	7	324	178
20	Vannampalli	823·78	536	609	2,912	1,426	1,486	46	50	8	9	928	535
21	Kodukkanthangal ..	312·11	271	420	2,001	1,005	996	1	1	..	..	451	210
22	Elayanellore ..	954.88	416	470	2,215	1,083	1,132	210	220	17	16	589	385
23	Thenpalli	384.80	303	305	1,400	672	728	221	219	2	6	460	270
24	Sripadenellur ..	436.77	156	157	821	406	415	65	67	..	..	229	110
25	Veppalai	484.26	203	233	1,239	613	626	20	23	6	7	352	162
26	Kondakuppam ..	724.57	331	399	1,845	903	942	193	219	..	..	509	188
27	Thagarakuppam ..	827.86	245	311	1,505	740	765	43	51	..	..	263	70
28	Sengalnatham ..	425.10	262	356	1,836	926	910	56	55	10	7	510	144
29	Sekkadikuppam ..	259.59	175	182	847	422	425	17	9	..	..	187	70
30	Rendadi	630.58	560	583	2,942	1,477	1,465	175	173	2	1	882	213
31	Kallalankuppam ..	245.57	125	145	658	327	331	65	71	..	..	174	56
32	Kodakkal	1,653.59	1,057	1,215	6,099	3,113	2,986	694	661	4	4	1,567	651
33	Somasamudram ..	190.00	481	500	2,458	1,252	1,206	687	631	..	..	592	223
34	Kalpattu	155.90	102	102	572	303	269	..	..	4	3	152	54
35	Pandiyanellur.. ..	315.84	226	240	1,241	626	615	268	261	23	13	265	123
36	Pulivalam	989.51	441	506	2,442	1,220	1,222	187	210	19	14	608	198
37	Kadappanthangal ..	361.01	186	196	876	418	458	164	168	..	..	229	148
38	Venkatapuram (Mel.)	471.14	206	216	1,049	516	533	145	160	..	..	324	178
39	Kesavanankuppam	401.43	172	182	999	499	500	12	11	..	..	244	81
40	Jambukulam	845.96	622	654	3,089	1,560	1,529	258	261	13	11	866	403
41	Ammur R.F. ..	2,140.78					Uninhabited						
42	Marudampakkam ..	553.09	254	263	1,328	664	664	25	25	..	..	365	131
43	Ekambaranellur ..	425.85	263	326	1,440	708	732	9	6	..	..	385	245
44	Sikarajapuram ..	658.74	280	328	1,567	769	798	112	136	8	6	514	246
45	Lalapettai	105.10	455	517	2,598	1,298	1,300	52	55	..	..	898	422

Location Code Number.	Name of Village.	Main Workers. Total Main Workers (I-IX).		Cultivators. (I)		Agricultural Labourers. (II)		Household Industry Manufacturing, Processing, Servicing and Repairs [V(a)]		Other workers [III, IV, V(b) and VI to IX].		Marginal Workers.		Non-Workers.	
		Males	Females	Males	Females	Males	Females	Males	Females	Males	Females	Males	Females	Males	Females
(1)	(2)	(15)	(16)	(17)	(18)	(19)	(20)	(21)	(22)	(23)	(24)	(25)	(26)	(27)	(28)
19	Mutharasikuppam ..	319	126	199	47	95	79	..	..	25	..	3	34	286	481
20	Vannampalli ..	743	203	431	13	175	175	1	..	136	15	54	296	629	987
21	Kodukkanthangal ..	539	213	296	18	151	185	2	..	90	10	62	188	404	595
22	Elayanellore	613	268	337	72	211	186	4	1	61	9	..	..	470	864
23	Thenpalli	410	221	270	7	84	204	..	..	56	10	1	17	261	490
24	Sripadenallur ..	236	210	135	110	76	98	2	1	23	1	..	..	170	205
25	Veppalai	367	173	257	97	48	68	5	2	57	6	..	23	246	430
26	Kondakuppam ..	531	121	359	41	84	62	10	4	78	14	34	245	338	576
27	Thagarakuppam ..	461	412	336	272	57	71	6	30	62	39	..	..	279	353
28	Sengalnatham ..	550	434	373	211	114	197	11	11	52	15	2	3	374	473
29	Sekkadikuppam ..	232	65	156	38	28	17	1	..	47	10	..	1	190	359
30	Rendadi	808	325	539	217	93	79	115	22	61	7	29	5	640	1,135
31	Kallalankuppam ..	171	18	121	3	15	14	..	..	35	1	20	134	136	179
32	Kodakkal	1,650	488	826	193	315	251	155	2	354	42	22	131	1,441	2,367
33	Somasamudram ..	627	23	320	1	220	20	..	..	87	2	58	689	567	494
34	Kalpattu	157	11	64	..	81	11	1	..	11	..	..	..	146	258
35	Pandiyanellur ..	320	92	78	48	114	40	1	..	127	4	4	..	302	523
36	Pulivalam	719	164	517	47	113	73	18	4	71	40	20	144	481	914
37	Kadappanthangal ..	199	114	46	..	126	109	2	..	25	5	4	19	215	325
38	Venkatapuram (Mel)	278	80	141	6	103	69	7	1	27	4	10	102	228	351
39	Kesavanankuppam ..	281	194	190	111	33	61	11	2	47	20	..	3	218	303
40	Jambukulam ..	737	377	545	25	81	312	27	9	84	31	83	205	740	947
41	Ammur (R.F.)							Uninhabited.							
42	Marudampakkam ..	390	264	334	198	24	61	1	2	31	3	3	20	271	380
43	Ekambaranellur ..	443	119	341	10	57	98	..	...	45	11	6	108	259	505
44	Sikarajapuram ..	430	386	210	108	110	264	3	1	107	13	..	1	339	411
45	Lalapettai	643	91	359	19	43	46	22	4	219	22	69	86	586	1,123

VILLAGE PRIMARY CENSUS ABSTRACT
2. WALAJAPET TALUK.

Location Code number.	Name of Village	Area of Village in hectares.	Number of Occupied Residential Houses.	Number of Households.	Total Population (Including Institutional and Houseless Population.) Persons.	Males.	Females.	Scheduled Castes. Males.	Females.	Scheduled Tribes. Males.	Females.	Literates. Males.	Females
(1)	(2)	(3)	(4)	(5)	(6)	(7)	(8)	(9)	(10)	(11)	(12)	(13)	(14)
46	Mukundarayapuram	1,702.89	504	573	2,636	1,383	1,253	39	42	..	..	892	326
47	Katharikuppam ..	486.38	117	120	730	362	368	12	13	..	..	178	83
48	Kalmelkuppam ..	1,157.64	458	539	2,977	1,566	1,411	103	94	..	..	999	294
49	Velam	634.37	735	836	4,289	2,195	2,094	634	632	2	1	1,198	537
50	Kolatheri	379.30	202	215	956	483	473	128	113	4	6	274	109
51	Marudalam	930.00	619	685	3,573	1,829	1,744	177	164	1	1	1,061	282
52	Kattarambakkam ..	352.45	222	243	1,359	693	666	47	36	..	..	454	154
53	Thalangai	674.35	370	375	1,885	957	928	66	53	1	2	516	200
54 a/b	Vangur	748.24	569	598	2,979	1,489	1,490	167	181	3	2	788	205
54 b/b	Vangur	430.86	103	103	490	252	238	7	7	..	..	51	23
54	Vengur Total	1,179.10	672	701	3,469	1,741	1,728	174	188	3	2	839	328
55	Govindacherikuppam	634.85	398	412	2,310	1,171	1,139	282	296	..	..	656	269
56	Govindacheri ..	423.63	101	103	476	232	244	105	101	..	..	154	83
57	Melveeranam ..	430.24	199	247	1,310	659	651	36	28	..	..	385	93
58	Ponnappanthangal ..	335.41	126	132	609	306	303	31	42	..	..	164	83
59	Padiyampakkam ..	311.57	334	353	1,737	853	884	159	174	..	..	307	101
60	Ozugur	780.99	439	520	2,711	1,411	1,300	189	183	4	4	486	98
61	Sittathur	272.70	61	83	473	231	242	..	..	6	13	160	100
62 a/c	Sengadu	164.17	148	158	814	402	412	21	18	..	..	222	68
62 b/c	Sengadu	343.24	199	227	1,124	575	549	163	140	2	5	340	158
62 c/c	Sengadu	234.82	261	296	1,519	767	752	18	15	..	..	328	118
62	Sengadu Total	742.23	608	681	3,457	1,744	1,713	202	173	2	5	890	344
63	Ammur	924.70	1,315	1,515	7,705	3,929	3,776	427	409	24	23	2,757	1,447
64	Settithangal ..	265 56	486	563	2,785	1,393	1,392	48	50	1	1	885	322
65	Vanampadi	446.67	529	602	3,310	1,687	1,623	242	248	..	..	926	441
66	Narasingapuram ..	513.48	407	414	1,860	973	887	58	46	..	..	647	277

Location Code number.	Name of Village	Main Workers. Total Main Workers. (I-IX). Males.	Females.	Cultivators. (I) Males.	Females.	Agricultural Labourers. (II) Males.	Females.	Household Industry Manufacturing Processing, Servicing and Repairs [V(a).] Males.	Females.	Other workers [(III, IV, V(b) and VI io IX.] Males.	Females.	Marginal Workers. Males.	Females.	Non-Workers. Males.	Females.
(1)	(2)	(15)	(16)	(17)	(18)	(19)	(20)	(21)	(22)	(23)	(24)	(25)	(26)	(27)	(28)
46	Mukundarayapuram..	830	45	366	..	126	40	8	2	330	3	11	29	542	1,179
47	Katharikuppam ..	223	57	211	51	2	6	3	..	7	..	..	81	139	230
48	Kalmelkuppam ..	887	207	508	108	67	90	1	2	311	7	4	81	675	1,123
49	Velam	1,118	188	553	60	186	112	2	1	377	15	41	262	1,036	1,644
50	Kolatheri	274	77	121	26	92	48	3	..	58	3	3	51	206	345
51	Marudalam	1,030	114	699	65	136	46	1	1	194	2	2	33	797	1,397
52	Kattarambakkam ..	378	80	307	54	15	17	8	2	48	7	36	226	279	360
53	Thalangai	447	15	249	6	80	8	10	..	108	1	..	..	510	913
54a/b	Vangur	861	306	596	38	143	253	16	..	106	15	56	437	572	747
54b/b	Vangur	129	35	101	1	28	34	..	..	..	..	..	93	123	110
54	Vangur Total	990	341	697	39	171	287	16	..	106	15	56	530	695	857
55	Govindacherikuppam	553	70	362	26	34	34	12	3	145	7	75	190	543	879
56	Govindacheri ..	136	89	67	63	22	23	6	..	41	3	..	11	96	144
57	Melveeranam ..	353	12	307	5	21	3	12	2	13	2	50	330	256	309
58	Ponnappanthangal	153	63	58	..	84	63	1	..	10	..	..	1	153	239
59	Padiyambakkam ..	483	104	340	3	79	81	3	..	61	20	46	311	324	469
60	Ozugur	814	358	617	184	99	170	3	1	95	3	7	98	590	844
61	Sittathur	113	..	102	..	5	..	3	..	3	..	..	..	118	242
62 a/c	Sengadu	223	13	158	3	27	8	..	..	38	2	38	223	141	176
62 b/c	Sengadu	294	106	215	55	30	32	..	..	49	19	64	229	217	214
62 c/c	Sengadu	468	172	359	100	56	66	1	1	52	5	6	177	293	403
62	Sengadu Total	985	291	732	158	113	106	1	1	139	26	108	629	651	793
63	Ammur	1,960	337	495	50	399	215	27	23	1,039	49	68	212	1,901	3,227
64	Settithangal ..	706	293	157	122	114	155	22	4	413	12	102	148	585	951
65	Vanampadi	844	286	232	96	203	172	12	2	397	16	17	57	826	1,280
66	Narasingapuram ..	615	233	203	63	139	152	11	2	262	16	4	12	354	662

VILLAGE PRIMARY CENSUS ABSTRACT
2. WALAJAPET TALUK

Location Code number.	Name of Village	Area of Village in hectares	Number of Occupied Residential Houses.	Number of Households.	Total Population (including Institutional and Houseless Population) Persons.	Males	Females	Scheduled Castes Males	Females	Scheduled Tribes. Males	Females	Literates. Males	Females
(1)	(2)	(3)	(4)	(5)	(6)	(7)	(8)	(9)	(10)	(11)	(12)	(13)	(14)
67	Vadakal	237.07	117	136	784	398	386	142	151	..	..	281	111
68	Maniyampattu ..	189.24	201	221	1,167	616	551	353	326	..	..	469	313
69 a/b	Karai	691.87	322	356	1,662	867	795	6	7	..	..	512	194
70 a/b	Thandalam	147.09	119	136	673	342	331	57	69	6	2	254	101
71 a/b	Manthangal	357.68	214	214	1,087	541	546	180	195	..	..	297	139
72 a/b	Pinji	36.02	25	25	114	56	58	10	11	..	..	29	15
73	Ananthalai . ..	1,149.33	726	784	4,028	2,092	1,936	339	277	3	3	1,077	420
74	Musuri	471.71	155	161	895	456	439	166	145	..	..	294	116
75	Valluvampakkam ..	879.85	485	544	2,861	1,451	1,410	54	43	..	..	716	179
76	Sumaithangi	698.68	407	438	2,134	1,074	1,060	38	34	..	..	546	209
77	Pagavali	370.15	324	371	1,767	893	874	10	10	1	1	514	168
78	Thenkadapanthangal	327.92	334	358	1,621	809	812	98	87	4	5	534	233
79	Ammananthangal ..	310.22	147	147	986	397	589	175	181	..	..	206	309
80 a/b	Vannivedu	615.22	315	329	1,667	811	856	564	612	..	..	551	416
80 b/b	Vannivedu	347.16	429	496	2,525	1,294	1,231	63	51	10	9	730	307
80	Vannivedu Total..	962.38	744	825	4,192	2,105	2,087	627	663	10	9	1,281	723
81	Navalakgarden ..	801.62	738	955	4,625	2,403	2,222	440	412	3	4	1,798	1,075
82	Thengal	260.35	180	188	936	484	452	107	94	8	14	311	136
83	Kilminnal R. F. ..	16.71					Uninhabited.						
84 a/b	Kilminnal	234.71	288	367	1,895	948	947	67	70	1	1	651	295
84 b/b	Kilminnal	420.22	534	615	3,128	1,545	1,583	327	309	..	..	1,060	583
84	Kilminnal Total..	654.93	822	982	5,023	2,493	2,530	394	379	1	1	1,711	848
85	Arapakkam	367.00	429	459	2,412	1,239	1,173	192	193	7	6	804	437
86	Punganur R.F. ..	N.A.					Uninhabited.						
87	Melkuppam	351.16	368	420	2,210	1,110	1,100	149	176	..	..	627	275
88	Thimmanasari Kuppam	252.85	241	268	1,359	654	705	147	157	..	..	269	111
89	Nandiyalam	791.59	640	801	3,814	1,905	1,909	411	413	..	..	1,081	500

Location Code number.	Name of Village.	Main Workers. Total Main Workers. (I-IX). Males	Females	Cultivators. (I) Males	Females	Agricultural Labourers. (II) Males	Females	Household Industry Manufacturing, Processing, Servicing and Repairs [V (a)]. Males	Females	Other workers [III, IV, V (b) and VI to IX]. Males	Females	Marginal Workers. Males	Females	Non-Workers. Males	Females
(1)	(2)	(15)	(16)	(17)	(18)	(19)	(20)	(21)	(22)	(23)	(24)	(25)	(26)	(27)	(28)
67	Vadakal	190	110	92	2	15	101	1	2	82	5	..	8	208	268
68	Maniyampattu ..	359	238	69	5	174	228	..	..	116	5	1	3	256	310
69 a/b	Karai	456	116	56	12	48	90	28	9	324	5	8	5	403	674
70 a/b	Thandalam	152	4	19	1	19	3	6	..	108	..	38	142	152	185
71 a/b	Manthangal	324	25	140	8	44	11	11	..	129	6	1	5	216	516
72 a/b	Pinji	32	3	10	3	..	..	..	..	22	..	..	..	24	55
73	Ananthalai	1,114	258	611	20	155	223	50	7	298	8	47	374	931	1,304
74	Musuri	288	4	266	3	6	..	..	..	16	1	..	..	168	435
75	Valluvampakkam ..	801	49	535	14	151	27	15	1	100	7	145	578	505	783
76	Sumaithangi	629	244	289	3	211	225	15	..	114	16	..	13	445	803
77	Pagavali	438	75	318	30	45	36	6	..	69	9	57	282	398	517
78	Thenkadapanthangal..	498	178	258	31	125	135	3	..	112	12	23	198	288	436
79	Ammananthangal ..	210	97	59	8	56	78	3	1	92	10	..	4	187	488
80 a/b	Vannivedu ..	360	39	54	3	38	15	6	1	262	20	9	18	442	799
80 b/b	Vannivedu	701	140	75	12	69	43	1	..	556	85	..	5	593	1,086
80	Vannivedu .. Total	1,061	179	129	15	107	58	7	1	818	105	9	23	1,035	1,885
81	Navalakgarden ..	1,319	270	154	15	167	220	31	13	967	22	46	33	1,038	1,919
82	Thengal ..	283	24	94	..	113	23	..	..	76	1	..	16	201	412
83	Kilminnal R.F. ..						Uninhabited.								
84 a/b	Kilminnal ..	455	149	233	3	107	134	..	1	115	11	4	12	489	786
84 b/b	Kilminnal ..	905	422	272	75	244	307	55	10	334	30	..	3	640	1,158
84	Kilminnal Total..	1,360	571	505	78	351	441	55	11	449	41	4	15	1,129	1,944
85	Arappakkam ..	660	128	191	2	135	100	62	9	272	17	17	60	562	985
6	Punganur R.F						Uninhabited.								
	Melkuppam ..	593	101	417	53	109	47	15	1	52	..	30	208	487	791
8	Thimmanasarikuppam	350	209	212	75	93	129	1	..	44	5	1	41	303	455
89	Nandiyalam	1,087	544	608	258	206	253	46	10	227	23	4	45	814	1,320

VILLAGE PRIMARY CENSUS ABSTRACT.

2. WALAJAPET TALUK.

Location Code Number.	Name of Village.	Area of Village in hectares.	Number of Occupied Residential Houses.	Number of Households.	Total Population (including Institutional and Houseless Population) Persons.	Males.	Females.	Scheduled Castes Males.	Females.	Scheduled Tribes Males.	Females[1]	Literates. Males.	Females.
(1)	(2)	(3)	(4)	(5)	(6)	(7)	(8)	(9)	(10)	(11)	(12)	(13)	(14)
90a/b	Veppur	350.95	372	416	2,154	1,090	1,064	471	473	1	..	735	375
91	Vannivedu RF ...	63.50	4	4	17	9	8	..	..	..	..	4	2
92	Gudimallur	385.49	298	314	1,427	682	745	259	288	..	..	380	195
93	Sennasamudram ..	538.21	419	455	2,216	1,123	1,093	144	120	1	1	520	198
94	Katteri	304.88	29	29	115	56	59	..	..	..	..	26	15
95	Kadapperi	402.68	600	695	3,288	1,635	1,653	711	713	40	31	1,057	536
96	Pundi ..	624.12	469	490	2,239	1,109	1,130	99	88	..	..	685	292
97	Thirumalaicheri ..	374.60	235	244	1,124	552	572	282	285	..	..	368	211
98	Thalanur	418.54	347	401	2,027	1,023	1,004	210	212	..	..	577	206
99	Kathiavadi	713.23	418	494	2,355	1,197	1,158	292	284	2	6	540	209
100	Ayilam	899.42	579	610	2,942	1,471	1,471	297	306	10	8	847	406
101a/b	Arunkunram ..	445.38	284	310	1,406	692	714	1	..	..	..	386	168
101b/b	Arunkunram ..	343.57	384	437	2,161	1,046	1,115	149	161	..	..	646	288
101	Arunkunram Total	788.95	668	747	3,567	1,738	1,829	150	161	..	..	1,032	456
102	Kilkuppam ..	90.17	142	157	757	373	384	83	87	..	..	193	88
103a/b	Kurambadi	274.54	131	151	744	369	375	131	132	..	..	287	149
103b/b	Kurambadi	279.23	258	276	1,293	621	672	181	188	5	7	425	268
103	Kurambadi Total..	553.77	389	427	2,037	990	1,047	312	320	5	7	712	417
104	Sathambakkam ..	530.06	360	386	1,731	859	872	299	300	19	12	512	284
105	Thirupparkadal ..	268.48	208	273	1,371	679	692	1	1	..	..	462	247
	Taluk Rural Total ..	**56,926.00**	**36,311**	**40,681**	**201,994**	**101,569**	**100,425**	**16,810**	**16,734**	**491**	**473**	**57,999**	**26,021**

Location Code Number.	Name of Village	Main workers. Total Main Workers, (I-IX). Males	Females	Cultivators. (I) Males	Females	Agricultural Labourers. (II) Males	Females	Household Industry, Manufacturing Processing, Servicing and Repairs [V(a)]. Males	Females	Other workers [III, IV, V (b) and VI to IX]. Males	Females	Marginal Workers. Males	Females	Non-Workers. Males	Females
(1)	(2)	(15)	(16)	(17)	(18)	(19)	(20)	(21)	(22)	(23)	(24)	(25)	(26)	(27)	(28)
90 a/b	Veppur	576	57	114	3	89	5	49	1	324	48	6	130	508	877
91	Vannivedu R. F.	5	..	4	..	..	..	..	..	1	..	..	4	4	4
92	Gudimallur	422	213	258	1	31	199	..	..	133	13	3	208	257	324
93	Sennasamudram ..	677	230	226	37	127	123	..	..	324	70	16	97	430	766
94	Katteri	33	3	14	..	1	2	..	..	18	1	3	21	20	35
95	Kadapperi	835	482	209	30	259	367	104	31	263	54	22	134	778	1,037
96	Pundi	651	110	476	62	94	42	4	..	77	6	28	204	430	816
97	Thirumalaicheri ..	313	48	141	5	113	36	3	..	56	7	16	138	223	386
98	Thalanur ..	594	232	206	101	70	100	3	3	315	28	..	..	429	772
99	Kathiavadi ..	688	194	280	9	128	173	48	4	232	8	19	152	490	812
100	Ayilam ..	843	499	438	65	214	418	4	1	187	15	1	23	627	949
101 a/b	Arunkunram ..	436	411	240	215	74	165	60	21	62	10	..	..	256	303
101 b/b	Arunkunram .	558	212	447	87	79	120	1	..	31	5	6	158	482	745
101	Arunkunram Total ..	994	623	687	302	153	285	61	21	93	15	6	158	738	1,048
102	Kilkuppam ..	240	141	84	21	95	114	2	1	59	5	..	..	133	243
103 a/b	Kurambadi	179	78	85	1	61	74	4	..	29	3	..	2	190	295
103 b/b	Kurambadi	343	131	66	29	103	93	6	5	168	4	14	179	264	362
103	Kurambadi Total..	522	209	151	30	164	167	10	5	197	7	14	181	454	657
104	Sathambakkam	532	224	236	39	222	178	1	..	73	7	6	60	321	588
105	Thirupparkadal	364	45	84	1	23	2	194	2	63	40	..	48	315	599
	Taluk Rural Total ..	**55,537**	**18,869**	**28,878**	**5,867**	**10,188**	**10,957**	**1,781**	**418**	**14,690**	**1,627**	**2,155**	**11,280**	**43,877**	**70,276**

FOOT NOTE :

1. Entire Village Sholinghur (Village No. 35) is included in Sholinghur (P).
2. Entire Village Kondapalayam (Village No. 34) is included in Sholinghur (P).
3. Entire Village Walajapet (Village No. 90) is included in Walajapet (M).
4. Entire Village Melvisharam (Village No. 74) is included in Melvisharam (P).
5. Entire Village Hirasathapuram (Village No. 81) is included in Melvisharam (P).
6. L. C. No. 69 b/b Karai is included in Ranipet (M).
7. L. C. No. 70 b/b Thandalam is included in Ranipet (M).
8. L. C. No. 71 b/b Manthangal is included in Ranipet (M).
9. L. C. No. 72 b/b Pinji is included in Ranipet (M).
10. L. C. No. 90 b/b Veppur is included in Arcot (M).

VILLAGE PRIMARY CENSUS ABSTRACT.

ANNEXE.

STATEMENT SHOWING THE REVENUE VILLAGES AND THEIR CONSTITUENT PANCHAYATS.

2, WALAJAPET TALUK.

L.C. No.	*Name of Village.*	*Name of Panchayat in which included with alphabetical indications where there are other segment (s).*	*Cross reference for the other segment (s) of panchayat.*
(1)	(2)	(3)	(4)
1 a/b	Thengal	Thengal	....
1 b/b	Thengal	Kondamanaidupalayam	....
2 a/b	Balakuppam	Avalavangaipalli	....
2 b/b	Balakuppam	Balakuppam Gollavanpalli	....
3	Kondareddipalli	Ponnai b/b	4 for a/b
4	Ponnai	Ponnai a/b	3 for b/b
5	Paramasathu	Paramasathu	....
6	Madandakuppam	Madandakuppam	....
7	Kiraisathu	Kiraisathu	....
8	Gollapalli	Gollapalli	....
9	Parapallumalai R.F.		....
10	Ammavaripalle	Ammavaripalli	....
11	Mahimandalam	Mahimandalam	....
12	Perumalkuppam	Perumalkuppam	....
13	Erukambat	Erukambat	....
14	Vallimalai	Vallimalai	....
15	Vasur	Vasur	....
16	Palleri	Palleri	....
17	Melpadi	Melpadi	....
18	Mahimandalam R.F.	....	....
19	Mutharasikuppam	Mutharasikuppam	....
20	Vennampalli	Vennampalli a/b	21 for b/b
21	Kodukkanthangal	Vennampalli b/b	20 for a/b
22	Elayanellore	Elayanellore	....
23	Thenpalli	Thenpalli	....
24	Sripadenellore	Veppalai b/b	25 for a/b
25	Vepppiai	Veppalai a/b	24 for b/b
26	Kondakuppam	Kondakuppam	....
27	Thagarakuppam	Thagarakuppam	....
28	Sengalnatham	Sengalnatham	....
29	Sekkadikuppam	Sekkadikuppam	....
30	Rendadi	Rendadi	....
31	Kallalankuppam	Kallalankuppam	
32	Kodakkal	Kodakkal	

VILLAGE PRIMARY CENSUS ABSTRACT

ANNEXE

STATEMENT SHOWING THE REVENUE VILLAGES AND THEIR CONSTITUENT PANCHAYATS.

2. WALAJAPET TALUK.

L.C. No.	*Name of Village.*	*Name of panchayat in which included with alphabetical indications where there are other segment (s).*	*Cross reference for the other segment (s) of panchayat.*
(1)	(2)	(3)	(4)
33	Somasamudram	Somasamudram a/b	34 for b/b
34	Kalpattu	Somasamudram b/b	33 for a/b
35	Pandiyanellur	Pandiyanellur	....
36	Pulivalam	Pulivalam	....
37	Kadappanthangal	Vadakadapanthangal	....
38	Venkatapuram (Mel)	Venkatapuram (Mel)	....
39	Kesavanankuppam	Kesavanankuppam	....
40	Jambukulam	Jambukulam	....
41	Ammur (R.F.)	....	....
42	Marudampakkam	Marudampakkam	....
43	Ekambaranellur	Ekambaranellur	....
44	Sikarajapuram	Sikarajapuram	....
45	Lalapettai	Lalapettai	....
46	Mukundarayapuram	Mukundarayapuram	....
47	Katharikuppam	Katharikuppam	....
48	Kalmelkuppam	Kalmelkuppam	....
49	Velam	Velam	....
50	Kolatheri	Kolatheri a/b	61 for b/b
51	Marudalam	Marudalam	....
52	Kattarambakkam	Kattarambakkam	....
53	Thalangai	Thalangai	....
54	Vangur	Vangur	....
55	Govindacherikuppam	Govindacherikuppam	....
56	Govindacheri	Govindacheri	....
57	Melveeranam	Melveeranam	....
58	Ponnappanthangal	Ponnappanthangal	....
59	Padiyampakkam	Padiyambakkam	
60	Ozugur	Ozugur	
61	Sittathur	Kolatheri b/b	50 for a/b
62 a/c	Sengadu	Sengadu	....
62 b/c	Sengadu	Mottore	....
62 c/c	Sengadu	Thagarakuppam	....
63	Ammur	Ammur	....
64	Settithangal	Settithangal b/b	70 for a/b
65	Vanampadi	Vanampadi	....
66	Narasingapuram	Vadakal Narasingapuram b/b	67 for a/b

VILLAGE PRIMARY CENSUS ABSTRACT

ANNEXE

STATEMENT SHOWING THE REVENUE VILLAGES AND THEIR CONSTITUENT PANCHAYATS.

2. WALAJAPET TALUK.

L.C. No.	Name of Village.	Name of panchayat in which included with alphabetical indications where there are other segment(s).	Cross reference for the other segment (s) of panchayat.
(1)	(2)	(3)	(4)
67	Vadakal	Vadakal Narasingapuram a/b	66 for b/b
68	Maniyampattu	Maniyampattu	....
69 a/b	Karai	Navalock b/b	81 for a/b
70 a/b	Thandalam	Settithangal a/b	64 for b/b
71 a/b	Manthangal	Manthangal a/b	72 a/b for b/b
72 a/b	Pinji	Manthangal b/b	71 a/b for a/b
73	Ananthalai	Ananthalai	....
74	Musuri	Musuri	....
75	Valluvampakkam	Valluvampakkam	....
76	Sumaithangi	Sumaithangi	....
77	Pagavali	Pagavali a/b	94 for b/b
78	Thenkadapanthangal	Thenkadapanthangal a/b	79 for b/b
79	Ammananthangal	Thenkadapanthangal b/b	78 for a/b
80 a/b	Vannivedu	Vannivedu	....
80 b/b	Vannivedu	V.C. Mottore	....
81	Navalak Garden	Navalak Garden a/b	69 a/b for b/b
82	Thengal	Thengal	....
83	Kilminnal R.F.	....	....
84 a/b	Kilminnal	Kilminnal	....
85 b/b	Kilminnal	Puttuthakku	....
85	Arapakkam	Arapakkam	....
86	Punganur R.F.	....	....
87	Melkuppam	Melkuppam a/b	88 for b/b
88	Thimmanasarikuppam	Melkuppam b/b	87 for a/b
89	Nandiyalam	Nandiyalam	
90 a/b	Veppur	Veppur	....
91	Vannivedu R.F.	....	....
92	Gudimallur	Gudimallur	....
93	Sennasamudram	Sennasamudram	....
94	Katteri	Pagavali b/b	77 for a/b
95	Kadapperi	Kadapperi	....
96	Pundi	Pundi	
97	Thirumalaicheri	Thirumalaicheri	....
98	Thalanur	Thalanur	....
99	Kathiavadi	Kathiavadi	....
100	Ayilam	Ayilam	....

VILLAGE PRIMARY CENSUS ABSTRACT

ANNEXE

STATEMENT SHOWING THE REVENUE VILLAGES AND THEIR CONSTITUENT PANCHAYATS.

2. WALAJAPET TALUK.

L.C.No.	Name of Village.	Name of Panchayat in which included with alphabetical indications where there are other segment(s).	Cross reference for the other segment(s) of panchayat.
(1)	(2)	(3)	(4)
101 a/b	Arunkunram	Arunkunram	....
101 b/b	Arunkunram	Sambasivapuram	....
102	Kilkuppam	Kilkuppam	....
103 a/b	Kurambadi	Kurambadi	..
103 b/b	Kurambadi	Uppupettai	....
104	Sathambakkam	Sathambakkam	....
105	Thirupparkadal	Thirupparkadal	....

URBAN PRIMARY CENSUS ABSTRACT

2. WALAJAPET TALUK

Location Code Number.	Name of Town/Division/Ward.	Area of Town in km².	Number of Occupied Residential Houses.	Number of Households.	Total Population (including Institutional and Houseless Population.) Persons	Males	Females	Scheduled Castes. Males	Females	Scheduled Tribes. Males	Females	Literates. Males	Females
(1)	(2)	(3)	(4)	(5)	(6)	(7)	(8)	(9)	(10)	(11)	(12)	(13)	(14)
IV.	*SHOLINGHUR (P)*												
	Ward No. 1	..	261	274	1,246	667	579	..	..	..	..	310	100
	2	..	184	260	1,248	641	607	22	22	20	22	321	150
	3	..	320	373	1,888	931	957	73	57	13	12	448	288
	4	..	270	326	1,504	779	725	9	7	..	..	639	482
	5	..	154	182	1,033	522	511	7	7	..	..	371	254
	6	..	192	270	1,390	674	716	1	27	17	17	459	383
	7	..	120	165	905	486	419	..	..	..	..	353	212
	8	..	142	171	982	503	479	..	..	..	..	308	184
	9	..	283	328	1,550	787	763	2	1	5	4	481	200
	10	..	245	302	1,497	776	721	2	3	..	..	570	260
	11	..	363	387	1,866	953	913	241	248	3	1	426	170
	12	..	161	214	1,068	547	521	..	..	..	..	403	272
	13	..	203	261	1,219	626	593	4	4	..	..	492	357
	TOWN TOTAL ..	14.23	2,898	3,513	17,396	8,892	8,504	361	376	58	56	5,581	3,312
V.	*RANIPPETTAI (M)*												
	Ward No. 1	..	460	489	2,637	1,532	1,105	201	180	2	..	1,221	562
	2	..	303	390	1,935	1,022	913	114	105	..	..	795	472

Local Code Number.	Name of Town/Division/Ward.	Main Workers. Total Main Workers (I-IX). Males	Females	Cultivators. (I) Males	Females	Agricultural Labourers. (II) Males	Females	Household Industry Manufacturing, Processing, Servicing and Repairs [V(a)] Males	Females	Other workers [III IV V (b) and VI to IX]. Males	Females	Marginal Workers. Males	Females	Non-Workers. Males	Females
(1)	(2)	(15)	(16)	(17)	(18)	(19)	(20)	(21)	(22)	(23)	(24)	(25)	(26)	(27)	(28)
IV.	*SHOLINGHUR (P)*														
	Ward No. 1	361	138	116	21	69	88	3	10	173	19	..	2	306	439
	.. ..	317	68	28	1	27	25	..	..	262	42	6	11	318	528
	3	495	111	76	6	56	45	96	32	267	28	15	89	421	757
	4	395	49	21	1	1	..	11	2	362	46	6	3	378	673
	5	248	18	9	1	..	2	20	..	219	15	3	..	271	493
	6	344	16	25	2	7	1	2	1	310	12	1	4	329	696
	7	237	42	7	1	..	..	11	21	219	20	2	3	247	374
	8	243	10	13	2	5	3	3	..	222	5	6	6	254	463
	9	420	30	9	5	1	3	289	11	121	11	4	1	363	732
	10	339	13	9	..	..	..	155	4	175	9	53	7	384	701
	11	559	310	266	8	130	293	19	5	144	4	7	26	387	577
	12	257	18	18	1	3	2	7	3	229	12	1	11	289	492
	13	329	26	19	..	..	..	9	5	301	21	1	2	296	565
	Town Total ..	4,544	849	616	49	299	462	625	94	3,004	244	105	165	4,243	7,490
V.	*RANIPPETTAI (M).*														
	Ward No. 1	544	96	22	2	29	31	40	13	453	50	42	89	946	920
	2	437	63	20	1	15	1	..	..	402	61	6	1	579	849

URBAN PRIMARY CENSUS ABSTRACT

2. WALAJAPET TALUK.

Location Code Number.	Name of Town/Division/Ward.	Area of Town in km².	Number of Occupied Residential Houses.	Number of Households.	Total Population (including Institutional and Houseless Population) Persons	Males	Females	Scheduled Castes. Males	Females	Scheduled Tribes. Males	Females	Literates. Males	Females
(1)	(2)	(3)	(4)	(5)	(6)	(7)	(8)	(9)	(10)	(11)	(12)	(13)	(14)
V. RANIPPETTAI (M)													
	Ward No. 3	..	204	348	1,674	898	776	..	..	..	..	665	375
	4	..	255	305	1,604	831	773	275	276	..	..	456	190
	5	..	413	516	2,630	1,390	1,240	770	713	..	..	830	500
	6	..	282	322	1,552	747	805	737	794	..	..	467	295
	7	..	379	524	2,461	1,293	1,168	20	22	..	..	1,072	786
	8	..	249	259	2,048	643	1,405	162	186	..	..	465	1,170
	9	..	233	287	1,448	723	725	..	..	..	..	555	467
	10	..	327	370	2,017	1,020	997	994	968	..	..	640	413
	11	..	178	250	1,467	753	714	644	606	..	..	531	411
	12	..	262	310	1,812	964	848	341	250	..	..	799	532
	13	..	256	304	1,564	799	765	142	130	..	..	578	409
	14	..	224	285	1,544	776	768	327	316	..	..	524	396
	15	..	148	257	1,338	677	661	20	54	..	..	559	486
	16	..	187	293	1,468	752	716	171	181	..	..	557	371
	17	..	184	262	1,468	743	725	9	7	..	..	562	369
	18	..	250	405	2,037	1,035	1,002	26	20	..	..	755	557
	19	..	210	393	1,722	879	843	26	18	..	..	720	534
	20	..	283	303	1,548	795	753	108	123	..	..	627	465
	Town Total ..	8.19	5,287	6,872	35,974	18,272	17,702	5,087	4,949	2	..	13,378	9,760
VI. WALAJAPET (M).													
	Ward No. 1	..	216	216	1,100	557	543	414	409	..	..	332	193
	2	..	189	224	1,076	515	561	5	8	..	..	300	158
	3	..	130	157	811	402	409	..	..	..	..	320	215
	4	..	186	214	1,287	648	639	150	178	..	..	452	319
	5	..	167	217	1,087	555	532	2	3	..	..	416	267
	.. ..	..	151	187	867	416	451	..	..	..	..	207	128

Location Code Number.	Name of Town/Division/Ward.	Main Workers. Total Main Workers, (I-IX). Males	Females	Cultivators. (I) Males	Females	Agricultural Labourers. (II) Males	Females	Household Industry Manufacturing, Processing, Servicing and Repairs [V(a)]. Males	Females	Other workers [III, IV, V (b) and VI to IX].] Males	Females	Marginal Workers.. Males	Females	Non-Workers. Males	Females
(1)	(2)	(15)	(16)	(17)	(18)	(19)	(20)	(21)	(22)	(23)	(24)	(25)	(26)	(27)	(28)
V. RANIPPETTAI (M).															
	Ward No. 3	437	38	20	10	3	3	1	2	413	23	..	..	461	738
	4	423	25	36	4	13	2	2	3	372	16	1	21	407	727
	5	661	60	30	1	4	6	11	2	616	51	2	2	727	1,178
	6	305	72	7	3	10	27	2	3	286	39	12	4	430	729
	7	617	93	13	..	..	..	2	4	602	89	22	27	654	1,048
	8	243	113	..	..	..	..	..	..	243	113	..	..	400	1,292
	9	306	18	10	..	17	..	..	..	279	18	6	..	411	707
	10	399	64	18	..	25	36	10	5	346	23	48	32	573	901
	11	297	28	16	1	2	3	3	2	276	22	17	32	439	654
	12	360	51	2	..	6	2	8	4	344	45	4	3	600	794
	13	361	80	8	..	2	..	42	17	309	63	6	33	432	652
	14	367	70	..	..	1	3	15	11	351	56	1	5	408	693
	15	280	37	1	..	..	..	12	8	267	29	..	..	397	524
	16	355	41	1	..	..	..	3	..	351	41	6	5	391	670
	17	368	41	..	..	..	..	32	..	336	41	..	..	375	684
	18	509	78	1	..	2	..	34	6	472	72	19	6	507	918
	19	454	78	5	..	2	..	20	25	427	53	2	15	423	750
	20	342	11	11	..	3	..	4	..	324	11	3	..	450	742
	Town Total ..	8,065	1,157	221	22	134	114	241	105	7,469	916	197	275	10,010	16,270
VI. WALAJAPET (M).															
	Ward No. 1	299	36	2	..	3	4	30	18	264	14	..	1	258	506
	2	252	21	20	1	4	..	31	2	197	18	27	23	236	517
	3	208	28	4	..	..	..	5	3	199	25	14	72	180	309
	4	258	18	25	2	4	..	77	4	152	12	1	3	389	618
	5	331	78	2	..	..	1	104	67	225	10	4	37	220	417
	6	239	34	12	6	6	2	117	11	104	15	1	1	176	416

URBAN PRIMARY CENSUS ABSTRACT

2. WALAJAPET TALUK.

Location Code Number.	Name of Town/ Division/Ward.	Area of Town in km².	Number of Occupied Residential Houses.	Number of Households.	Total Population (including Institutional and Houseless Population) Persons	Males	Females	Scheduled Castes. Males	Females	Scheduled Tribes. Males	Females	Literates. Males	Females
(1)	(2)	(3)	(4)	(5)	(6)	(7)	(8)	(9)	(10).	(11)	(12)	(13)	(14)
VI. WALAJAPET (M)													
	Ward No. 7 ..	..	183	197	976	478	498	3	2	..	..	268	134
	8 ..	..	151	176	882	424	458	..	..	..	..	276	155
	9 ..	..	149	166	883	453	430	5	9	..	..	331	244
	10 ..	..	122	154	817	422	395	2	2	..	..	350	282
	11 ..	..	104	148	749	365	384	16	19	..	..	281	219
	12 ..	..	167	233	1,214	621	593	4	3	..	..	499	378
	13 ..	..	262	295	1,480	748	732	49	53	..	..	456	268
	14 ..	..	148	198	965	463	502	19	21	..	..	327	240
	15 ..	..	212	253	1,195	604	591	13	10	1	1	464	408
	16 ..	..	145	152	814	388	426	97	96	..	..	288	196
	17 ..	..	176	210	1,056	526	530	..	..	..	..	347	235
	18 ..	..	154	154	755	402	353	..	..	..	..	193	102
	19 ..	..	151	161	836	411	425	..	..	..	..	306	231
	20 ..	..	123	166	713	371	342	2	2	..	..	233	124
	Town Total ..	2.66	3,286	3,878	19,563	9,769	9,794	781	815	1	1	6,646	4,496
VII	MELVISHARAM (P).												
	Ward No. 1 ..		252	287	1,673	935	738	224	218	..	..	624	281
	2 ..		295	309	1,492	744	748	..	..	..	..	438	195
	3 ..		266	300	1,448	720	728	..	..	..	..	386	173
	4 ..		224	249	1,349	659	690	615	643	..	..	340	213
	5 ..		173	233	1,140	554	586	..	..	..	..	278	153
	6 ..		243	265	1,396	706	690	67	66	..	..	385	200

Location Code Number.	Name of Town/ Division/Ward.	Main Workers. Total Main Workers (I-IX). Males	Females	Cultivators. (I) Males	Females	Agricultural Labourers. (II) Males	Females	Household Industry Manufacturing, Processing, Servicing and Repairs [V(a)]. Males	Females	Other Workers [III, IV, V (b) and VI to IX.] Males	Females	Marginal Workers. Males	Females	Non-Workers. Males	Females
VI. WALAJAPET (M)		(15)	(16)	(17)	(18)	(19)	(20)	(21)	(22)	(23)	(24)	(25)	(26)	(27)	(28)
	Ward No. 7 ..	255	35	13	6	12	12	159	11	71	6	36	101	187	362
	8 ..	225	9	1	..	2	..	105	4	117	5	18	116	181	333
	9 ..	232	79	2	..	..	3	101	58	129	18	..	7	221	344
	10 ..	216	11	10	..	..	..	10	1	196	10	..	..	206	384
	11 ..	201	27	3	..	1	..	27	4	170	23	3	21	161	336
	12 ..	303	42	5	..	1	1	20	10	277	31	1	9	317	542
	13 ..	376	79	7	..	1	..	78	57	290	22	9	13	363	640
	14 ..	228	84	1	..	1	..	19	42	207	42	..	..	235	418
	15 ..	269	111	1		..	1	26	38	242	71	2	7	333	473
	16 ..	202	76	11	..	..	..	25	54	166	22	..	..	186	350
	17 ..	280	100	7	..	..	..	109	77	164	23	1	16	245	414
	18 ..	232	142	..	..	..	..	147	137	85	5	1	2	169	209
	19 ..	200	29	1	..	..	..	119	20	80	9	4	13	207	383
	20 ..	231	158	2	..	..	..	173	152	56	6	1	7	139	177
	Town Total ..	5,037	1,197	129	16	35	24	1,482	770	3,391	387	123	449	4,609	8,148
VII	MELVISHARAM (P)														
	Ward No. 1 ..	405	50	1	..	10	1	158	19	236	30	..	73	530	615
	2 ..	375	4	43	2	32	1	164	..	136	1	46	69	323	675
	3 ..	441	66	38	5	22	20	238	26	143	15	10	121	269	541
	4 ..	354	102	3	2	13	32	101	20	237	48	6	55	299	533
	5 ..	289	40	..	..	1	..	10	2	278	38	5	84	260	462
	6	378	48	..	..	3	..	149	34	226	14	1	4	227	638

URBAN PRIMARY CENSUS ABSTRACT.

2. WALAJAPET TALUK.

Location Code Number.	Name of Town/ Division/Ward.	Area of Town in k.m.²	Number of Occupied Residential Houses.	Number of House-holds.	Total Population (including Institutional and Houseless Population)			Scheduled Castes.		Scheduled Tribes.		Literates.	
					Persons	Males	Females	Males	Females	Males	Females	Males	Females
(1)	(2)	(3)	(4)	(5)	(6)	(7)	(8)	(9)	(10)	(11)	(12)	(13)	(14)
VII.	MELVISHARAM [P]												
Ward No.	7 ..		186	201	1,386	674	712	..	..	..	..	491	349
	8 ..		241	283	1,572	780	792	..	..	..	..	275	117
	9 ..		189	193	1,226	618	608	..	..	..	..	337	174
	10 ..		119	164	1,095	523	572	..	..	..	..	413	311
	11 ..		165	203	1,346	667	679	..	..	..	..	370	119
	12 ..		387	461	2,448	1,223	1,225	..	..	..	..	657	356
	13 ..		218	238	1,486	724	762	..	..	..	..	548	424
	14 ..		170	196	1,434	729	705	..	2	..	3	570	373
Town Total ..		8.96	3,128	3,582	20,491	10,256	10,235	906	929	..	3	6,112	3.438
Taluk Urban Total ..		34·04	14,599	17,845	93,424	47,189	46,235	7,135	7,069	61	60	31,717	21,006

List of villages included in each town.

Serial Number.	Name of Town	L. C. No. Village No.	Name of the village included in Town.
(1)	(2)	(3)	(4)
1	IV Sholinghur (P)	V. No. 35 ..	Sholinghur
2	IV Sholinghur (P)	V. No. 34 ..	Kondapalayam
3	V Ranippettai (M)	L.C. No. 69 b/b	Karai
4	V Ranipettai (M)	L.C. No. 70 b/b	Thandalam
5	V Ranippettai (M)	L. C. No. 71b/b	Manthangal
6	V Ranippettai (M)	L. C. No. 72b/b	Pinji
7	VI Walajapet (M)	V. No. 90 ..	Walajapet
8	VII Melvisharam (P)	V. No. 74 ..	Melvisharam
9	VII Melvisharam (P)	V. No. 81 ..	Hirasathapuram

Location Code Number.	Name of Town/ Division/Ward.	Main Workers. Total Main Workers (I-IX),		Cultivators. (I)		Agricultural Labourers. (II)		Household Industry, Manufacturing, Processing, Servicing and Repairs [V(a)].		Other Workers [III, IV, V(b) and VI to IX.]		Marginal Workers.		Non-Workers	
		Males	Females	Males	Females	Males	Females	Males	Females	Males	Females	Males	Females	Males	Females.
1)	(2)	(15)	(16)	(17)	(18)	(19)	(20)	(21)	(22)	(23)	(24)	(25)	(26)	(27)	(28)
VII	MELVISHARAM (P).														
Ward No.	7	337	11	2	..	..	..	28	3	307	8	..	5	337	696
	8	475	26	2	..	2	1	302	25	169	..	2	74	303	692
	9	326	19	..	..	..	..	70	15	256	4	1	..	291	589
	10	280	5	..	..	..	..	..	..	280	5	..	..	243	567
	11	282	9	..	..	5	..	4	..	273	9	..	6	385	664
	12	636	69	3	..	3	..	219	36	411	33	..	..	587	1,156
	13	341	37	4	..	3	5	62	23	272	9	3	13	380	712
	14	311	32	7		..	..	..	7	304	25	..	..	418	673
Town Total	.	5,230	518	103	9	94	60	1,505	210	3.528	239	74	504	4,952	9,213
Taluk Urban Total	..	22,876	3,721	1,069	96	562	660	3,853	1,179	17,392	1,786	499	1,393	23,814	41,121

URBAN PRIMARY CENSUS ABSTRACT

APPENDIX

TOTAL, SCHEDULED CASTE AND SCHEDULED TRIBE POPULATION—URBAN BLOCKWISE.

2. WALAJAPET TALUK.

Location Code Number.	Name of Town/ Ward/Urban Block.	Total population.	Scheduled Castes.	Scheduled Tribes.
(1)	(2)	(3)	(4)	(5)
	EB. No.			
IV	**Sholinghur**			
Ward No. 1	312	712	..	..
	313	534	..	..
Total	..	1,246	..	..
Ward No. 2	314	603	..	..
	315	645	44	42
Total	..	1,248	44	42
Ward No. 3	316	900	130	25
	317	988	..	..
Total	..	1,888	130	25
Ward No. 4	318	652	16	..
	319	852	..	..
Total	..	1,504	16	..
Ward No. 5	320	523	14	..
	321	510	..	..
Total	..	1,033	14	..
Ward No. 6	322	712	26	..
	323	678	2	34
Total	..	1,390	28	34
Ward No. 7	324	905	..	..
Total	..	905	..	..
Ward No. 8	325	982	..	..
Total		982	..	..
Ward No. 9	326	704	..	..
	327	846	3	9
Total	..	1,550	3	9
Ward No. 10	328	810	..	..
	329	687	5	..
Total	..	1,497	5	..

UBRAN PRIMARY CENSUS ABSTRACT

APPENDIX

TOTAL, SCHEDULED CASTE AND SCHEDULED TRIBE POPULATION—URBAN BLOCKWISE

2. WALAJAPET TALUK

Location Code Number.	Name of Town/ Ward/Urban Block.	Total Population.	Scheduled Castes.	Scheduled Tribes.
(1)	(2) E.B.No.	(3)	(4)	(5)
IV SHOLINGHUR. (P)				
Ward No. 11	330	948	489	4
	331	918	..	..
Total	..	1,866	489	4
Ward No. 12	332	586	..	..
	333	482	..	..
Total	..	1,068	..	..
Ward No, 13	334	705	3	..
	335	514	5	..
Total	..	1,219	8	..
Town Total		17,396	737	114
V	RANIPPETTAI (M)			
Ward No. 1	1	507	27	2
	2	611	11	..
	3	416	162	..
	4	503	9	..
	5	600	172	..
Total	..	2,637	381	2
Ward No. 2	6	560	..	..
	7	689	55	..
	8	686	164	..
Total	..	1,935	219	..
Ward No. 3	9	539	..	..
	10	570	..	..
	11	565	..	..
Total	..	1,674	..	..
Ward No. 4	12	566	551	..
	13	542	..	..
	14	496	..	..
Total	..	1,604	551	.
Ward No. 5	15	647	644	..
	16	636	387	
	17	616	..	..
	18	731	452	
Total	..	2,630	1,483	.

URBAN PRIMARY CENSUS ABSTRACT

APPENDIX

TOTAL, SCHEDULED CASTE AND SCHEDULED TRIBE POPULATION—URBAN BLOCKWISE

2. WALAJAPET TALUK.

Location Code Number.	Name of Town/ Ward/Urban Block.		Total Population.	Scheduled Castes.	Scheduled Tribes.
(1)	(2)		(3)	(4)	(5)
V	RANIPPETTAI (M)				
		E.B. No.			
	Ward No. 6	19	483	483	..
		20	565	565	..
		21	504	483	..
	Total	..	1,552	1,531	..
	Ward No. 7	22	781	33	..
		23	569	8	..
		24	1,111	1	..
	Total	..	2,461	42	..
	Ward No. 8	25	1108	240	..
		26	940	108	..
	Total	..	2,048	348	..
	Ward No. 9	27	721	..	..
		28	727	..	..
	Total	..	1,448	..	..
	Ward No. 10	29	600	574	..
		30	736	726	..
		31	681	662	..
	Total	..	2,017	1,962	..
	Ward No. 11	32	788	607	..
		33	679	643	..
	Total	..	1,467	1,250	..
	Ward No. 12	34	536	7	..
		35	684	225	..
		36	592	359	..
	Total	..	1,812	591	..
	Ward No. 13	37	597	59	..
		38	477	6	..
		39	490	207	..
	Total	..	1,564	272	..
	Ward No. 14	40	760	434	..
		41	784	209	..
	Total	..	1,544	643	..
	Ward No. 15	42	608	33	..
		43	730	41	..
	Total	..	1,338	7[illegible]	..

URBAN PRIMARY CENSUS ABSTRACT

APPENDIX

TOTAL, SCHEDULED CASTE AND SCHEDULED TRIBE POPULATION—URBAN BLOCKWISE

2. WALAJAPET TALUK.

Location Code Number.	Name of Town/ Ward/Urban Block.		Total Population.	Scheduled Castes.	Scheduled Tribes.
(1)	(2)		(3)	(4)	(5)
V	RANIPETTAI (M)	EB. No.			
	Ward No. 16	44	706	352	..
		45	762	..	..
	Total	..	1,468	352	..
	Ward No. 17	46	794	16	..
		47	674	..	..
	Total	..	1,468	16	..
	Ward No. 18	48	907	31	..
		49	447	6	..
		50	683	9	..
	Total	..	2,037	46	..
	Ward No. 19	51	481	3	..
		52	657	15	..
		53	584	26	..
	Total	..	1,722	44	..
	Ward No. 20	54	855	231	..
		55	693	..	..
	Total	..	1,548	231	..
	Town Total		35,974	10,036	2
VI	WALAJAPET (M)				
	Ward No. 1	1	546	546	..
		2	554	277	..
	Total	..	1,100	823	..
	Ward No. 2	3	403	1	..
		4	673	12	..
	Total	..	1,076	13	..
	Ward No. 3	5	811	..	..
	Total	..	811	..	..
	Ward No. 4	6	548	282	..
		7	739	46	..
	Total	..	1,287	328	..
	Ward No. 5	8	545	..	..
		9	542		..
	Total	..	1,087		..
	Ward No. 6	10	453	..	..
		11	414	..	..
	Total	..	867	..	..

URBAN PRIMARY CENSUS ABSTRACT

APPENDIX

TOTAL, SCHEDULED CASTE AND SCHEDULED TRIBE POPULATION—URBAN BLOCKWISE.

2. WALAJAPET TALUK.

Location Code Number.	Name of Town/ Ward/Urban Block.		Total Population.	Scheduled Caste	Schedule d Tribess.
(1)	(2)		(3)	(4)	(5)
VI. WALAJAPET (M)					
		EB., No.			
	Ward No. 7	12	606	5	..
		13	370	..	..
	Total	..	976	5	..
	Ward No. 8	14	882	..	..
	Total	..	882	..	..
	Ward No. 9	15	495	10	..
		16	388	4	..
	Total	..	883	14	..
	Ward No. 10	17	402	1	..
		18	415	3	..
	Total	..	817	4	..
	Ward No. 11	19	749	35	..
	Total	..	749	35	..
	Ward No. 12	20	629	4	..
		21	585	3	..
	Total	..	1.214	7	..
	Ward No. 13	22	771	91	..
		23	709	11	..
	Total	..	1,480	102	..
	Ward No. 14	24	965	40	..
	Total	..	965	40	..
	Ward No. 15	25	647	21	
		26	548	2	2
	Total	..	1,195	23	2
	Ward No. 16	27	814	193	
	Total	..	814	193	
	Ward No. 17	28	551	..	
		29	505	..	
	Total	..	1,056	..	
	Ward No. 18	30	755	..	
	Total	..	755	..	
	Ward No. 19	31	836		
	Total	..	836		
	Ward No. 20	32	713		
	Total	..	713		
Town Total	..	..	19,563	1,396	2

URBAN PRIMARY CENSUS ABSTRACT.

APPENDIX.

TOTAL, SCHEDULED CASTE AND SCHEDULED TRIBE POPULATION—URBAN BLOCKWISE.

2 WALAJAPET TALUK.

LocationCode Number.	Name of Town/ Ward/Urban/ Block,		Total Population.	Scheduled Castes,	Scheduled Tribes,
(1)	(2)		(3)	(4)	(5)
VII MELVISHARAM (P)	E.B. No.				
	Ward No. 1	1 336	868	8	..
		337	805	434	..
	Total	..	1,673	442	..
	Ward No.	2 338	734	..	..
		339	758	..	..
	Total	..	1,492	..	..
	Ward No.	3 340	690	..	..
		341	758	..	..
	Total	..	1,448	..	..
	Ward No.	4 342	710	627	..
		343	639	631	..
	Total	..	1,349	1,258	..
	Ward No.	5 344	520	..	..
		345	620	..	..
	Total	..	1.140	..	..
	Ward No.	346	720	44	..
		347	676	89	..
	Total	..	1,396	133	..
	Ward No.	7 348	663	..	..
		349	723	..	..
	Total	..	1,386	..	..
	Ward No.	8 350	851	..	..
		351	721	..	..
	Total	..	1,572	..	..
	Ward No.	9 352	621	..	..
		353	605	..	..
	Total	..	1,226	..	..
	Ward No.	10 354	579	..	..
		355	516	..	..
	Total	..	1,095	..	..
	Ward No.	11 356	716	..	..
		357	630	..	..
	Tota	..	1,346	..	..
	Ward No.	12 358	687	..	..
		359	1,761	..	..
	Total	..	2,448	..	..

URBAN PRIMARY CENSUS ABSTRACT

APPENDIX

TOTAL, SCHEDULED CASTE AND SCHEDULED TRIBE POPULATION—URBAN BLOCKWISE

2 WALAJAPET TALUK.

Location Code Number.	*Name of Town/ Ward/Urban Block.*		*Total Population.*	*Scheduled Castes.*	*Scheduled Tribes.*
(1)	(2)		(3)	(4)	(5)
VII MELVISHARAM (P)		*E.B. No.*			
Ward No.	13	360	737	..	..
		361	749	..	..
	Total	..	1,486	..	..
Ward No.	14	362	745	2	3
		363	689	..	..
	Total	..	1,434	2	3
Town Total		..	20,491	1,835	3

3. GUDIYATTAM TALUK

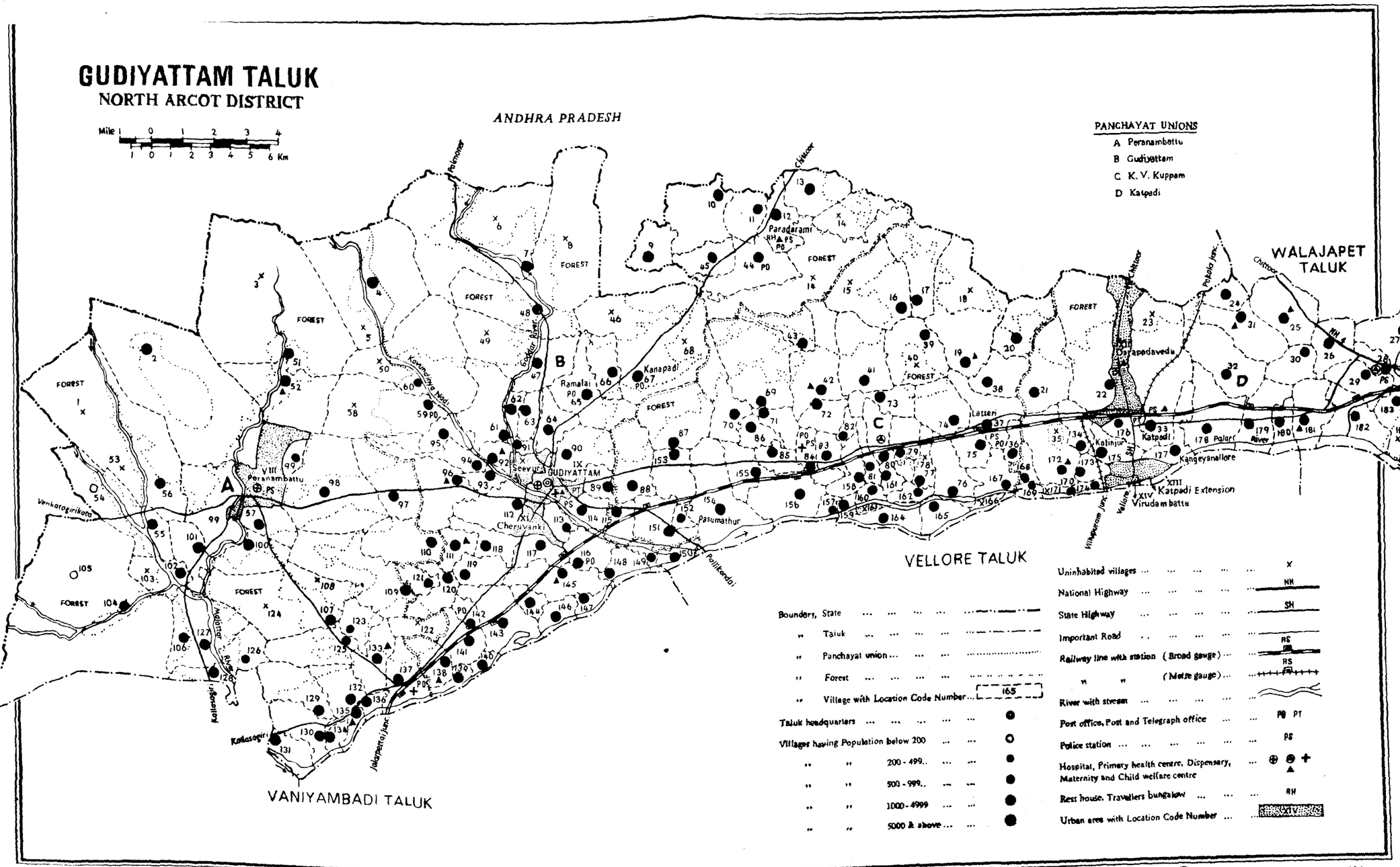

● Based upon Survey of India map with the permission of the Surveyor General of India.

© Government of India Copyright, 1984.
P.Z.P., C.S.O., Madras-5.

ALPHABETICAL LIST OF VILLAGES.

3. GUDIYATTAM TALUK.

Sl. No.	*Name of Village.*	*L.C.No.*
(1)	(2)	(3)
1	Agraharam	94
2	Alanganeri	72
3	Alinjikuppam	185
4	Ammanankuppam	115
5	Ammundi	182
6	Ammundi R.F.	166
7	Ammundi R.F.	171
8	Ananganellore	146
9	Angarankuppam	73
10	Annangudi	75
11	Aravatla	2
12	Arumbakkam	38
13	Arumparuthi	180
14	Balur	127
15	Bathalapalli	55
16	Bojanapuram	119
17	Bomminaickkampalayam R.F.	40
18	Bomminaickkampalayam	74
19	Brahmapuram	178
20	Charakkal	104
21	Chedukkarai	114
22	Chempalli	59
23	Chembedu	120
24	Chendathur	133
25	Chengunram	47
26	Chenji R.F.	18
27	Chenji	19
28	Chinnadamalcheruvu	101
29	Chinnalapalli	62
30	Chinnathottalam	140
31	Chithathur	150
32	Chokkarishikuppam	132
33	Cholamur	76
34	Dakshinapathapalli	10
35	Danakondapalli	7
36	Darapadavedu	176
37	Devarashikuppam	70
38	Erantangal	26

ALPHABETICAL LIST OF VILLAGES.

3. GUDIYATTAM TALUK

Sl. No. (1)	Name of Village, (2)	L.C.No. (3)
39	Erikutti	37
40	Eranthangal	96
41	Erukkampattu R.F.	53
42	Erukkampattu	56
43	Goodanagaram	145
44	Gundalapalli R.F.	38
45	Gundalapalli Extension R.F.	50
46	Gundalapalli	52
47	Jafarapettai	34
48	Jangalapalle R.F.	5
49	Jittapalli	60
50	Kalambattu	39
51	Kalinjur	175
52	Kallapadi R.F.	68
53	Kallapadi	67
54	Kandiyapedu	31
55	Kangayanallur	177
56	Kanguppam	69
57	Karasamangalam	21
58	Karigeri	32
59	Karkur	125
60	Karnampattu	181
61	Karuneekasamudram	142
62	Katherikuppam	91
63	Katpadi	33
64	Kavanur	156
65	Kemparajapuram	183
66	Kempasamudram R.F.	103
67	Kempasamudram	106
68	Kilalathur	153
69	Kilmuttukur	41
70	Kilpatti	138
71	Kilur	159
72	Kilvaithinankuppam	84
73	Kilvilachur	161
74	Kondasamudram	89
75	Kothakuppam	147
76	Kothamangalam	165
77	Kothamarikuppam	123

ALPHABETICAL LIST OF VILLAGES.

3. GUDIYATTAM TALUK.

Sl. No. (1)	Name of Village. (2)	L.C.No. (3)
78	Kothapalli	100
79	Kugainallore	27
80	Kulidikai	139
81	Kunjanur R.F.	23
82	Latteri	87
83	Machampattu	128
84	Machanur	86
85	Malipatti	137
86	Maliyapattu	16
87	Masigam	102
88	Mel Alattur	116
89	Melkothakuppam	129
90	Melmankuppam	43
91	Mel Mayal	42
92	Melmurungai	134
93	Mel Muttukur	117
94	Melur	157
95	Melvaithinankuppam	136
96	Melvilachur	81
97	Modikuppam	48
98	Morasapalli	97
99	Mordana R.F.	3
100	Mordana	4
101	Mudinampattu	160
102	Mukkundram	63
103	Mungapattu	92
104	Murukkampattu	71
105	Nagal	87
106	Nayakkaneri R.F.	1
107	Nayakkaneri Extension R.F.	54
108	Nellorepettai	112
109	Netteri	152
110	Oddantangal	24
111	Olakasi	149
112	Olaiyathur	168
113	Pakkam	64
114	Pallalakuppam	107
115	Pallalakuppam Extension R.F.	108

ALPHABETICAL LIST OF VILLAGES.

3. GUDIYATTAM TALUK.

Sl. No.	Name of village.	L.C. No.
(1)	(2)	(3)
116	Pallalakuppam R.F.	122
117	Pallalakuppam R.F.	124
118	Panamadangi R.F.	15
119	Panamadangi	17
120	Pangarishikuppam	121
121	Paradrami R.F.	8
122	Paradrami	12
123	Paradrami Extension R.F.	46
124	Paravakkal	110
125	Pasumathur	154
126	Pattu	148
127	Palayakrishnapuram	85
128	Peddanaickanur R.F. portion of Charakkal	103
129	Peranambattu	99
130	Pichanur	90
131	Pillandipattu	158
132	Pugalur	109
133	Purumbadi	98
134	Puthur	30
135	Puttavirpalle	18
136	Rajakkal	130
137	Rajakuppam	111
138	Ramalai	65
139	Rangampettai	51
140	Rangasamudram	11
141	Rangasamudram	95
142	Reddimankuppam	31
143	Sembarayanallur	29
144	Senankuppam	155
145	Senur R.F.	35
146	Senur	172
147	Serkadu	25
148	Sethuvandai	88
149	Settikuppam	118
150	Sevur	179
151	Singalpadi	144
152	Syanagunta R.F.	6
153	Syanagunta R.F.	49
154	Talayarampattu	170

ALPHABETICAL LIST OF VILLAGES.

3 GUDIYATTAM TALUK.

Sl. No.	Name of Village.	L.C.No.
(1)	(2)	(3)
155	Tandalamkrishnapuram	174
156	Thalayattam	113
157	Thattaparai	61
158	Thattimanapalli	66
159	Thottithoraimottur	98
160	Thuthitangal	82
161	Tirumani	167
162	Tiruvalam	28
163	Tiruvalam Plantation R.F.	184
164	Tondantholasi	20
165	Ulli	143
166	Unnamalaisamudram	169
167	Vadavirinjipuram	164
168	Vadugantangal	80
169	Valathur	141
170	Valvankundram	162
171	Vandaranthangal	22
172	Vanjur	173
173	Varadhareddipalle	45
174	Vasanampalli	126
175	Veerasettipalle R.F.	14
176	Veerasettipalle	44
177	Velampattu	77
178	Veppanganeri	83
179	Veppur	151
180	Vikramachi R.F.	78
181	Vikramachi	79
182	Vilundakkal	86
183	Viludonapaliem	9
184	Virinjipuram Plantation R.F.	163

VILLAGE PRIMARY CENSUS ABSTRACT.

3. Gudiyattam Taluk.

Location Code Number.	Name of Village	Area of Village in hectares.	Number of Occupied Residential Houses.	Number of Households.	Total Population (including Institutional and Houseless Population)			Scheduled Castes.		Scheduled Tribes.		Literates.	
					Persons.	Males.	Females	Males	Females.	Males.	Females	Males.	Females.
(1)	(2)	(3)	(4)	(5)	(6)	(7)	(8)	(9)	(10)	(11)	(12)	(13)	(14)
1	Nayakkaneri R.F. ..	2,065.20	..	..	..	..	Uninhabited.						
2	Aravatla	926.15	380	382	2,259	1,175	1,084	359	350	34	30	122	32
3	Mordana R.F. ..	9,593.98					Uninhabited.						
4	Mordana	487.04	240	240	1,414	745	669	303	254	48	44	201	40
5	Jangalapalle R.F. ..	1,106.25					Uninhabited.						
6	Syanagunta R.F. ..	3,965.00					Uninhabited.						
7	Danakondapalli ..	876.32	453	472	2,269	1,176	1,093	481	439	39	42	531	191
8	Paradrami R.F. ..	3,740.54					Uninhabited.						
9	Viludonapaliem ..	421.91	253	357	1,784	926	858	295	264	24	26	345	115
10	Dakshinapathapalli ..	937.90	377	404	2,042	1,037	1,005	160	154	7	5	462	182
11	Rangasamudram ..	419.32	127	130	587	313	274	12	8	..	..	114	43
12	Paradrami	841.59	969	1,045	5,199	2,671	2,528	513	506	..	..	1,291	600
13	Puttavirpalle ..	423.10	359	421	2,046	1,064	982	274	227		11	478	139
14	Veerisettipalle R.F.	1,875.31					Uninhabited.						
15	Panamadangi R.F. ..	4,173.93					Uninhabited.						
16	Maliya Pattu	452.03	264	310	1,554	786	768	157	155	..	..	283	130
17	Panamadangi ..	417.70	518	533	2,943	1,481	1,462	286	300	..	..	635	271
18	Chenji R.F. ..	N.A.					Uninhabited.						
19	Chenji	973.89	716	825	4,144	2,133	2,011	545	527	568	486	1,194	674
20	Tondantholasi ..	337.36	824	340	1,823	896	927	227	253	295	276	508	365
21	Karasamangalam ..	626.08	413	439	2,338	1,174	1,164	337	349	13	13	607	285
22	Vandaranthangal	874.86	774	829	4,028	2,009	2,019	290	291	22	12	1,172	729

Location Code Number.	Name of Village.	Main Workers. Total Main Workers (I-IX).		Cultivators. (I)		Agricultural Labourers. (II)		Household Industry Manufacturing, Processing, Servicing and Repairs [V(a)].		Other Workers [III, IV, V(b) and VI to IX].		Marginal Workers		Non-Workers.	
		Males	Females	Males	Females	Males	Females	Males	Females	Males	Females	Males	Females	Males	Females
(1)	(2)	(15)	(16)	(17)	(18)	(19)	(20)	(21)	(22)	(23)	(24)	(25)	(26)	(27)	(28)
1	Nayakkaneri R.F. ..							Uninhabited.							
2	Aravatla	736	369	449	50	183	302	5	1	99	16	..	..	439	715
3	Mordana R.F. ..							Uninhabited.							
4	Mordana	438	64	351	11	74	51	..	1	13	1	..	2	307	603
5	Jangalapalle R. F. ..							Uninhabited.							
5	Syanagunta R.F. ..							Uninhabited.							
7	Danakondapalli ..	642	253	243	13	315	228	19	7	65	5	32	45	502	795
8	Paradrami R.F. ..							Uninhabited.							
9	Viludonapaliem ..	553	73	347	19	187	54	9	..	10	..	1	116	372	669
10	Dakshinapathapalli ..	576	212	351	51	144	138	2	1	79	22	38	106	423	687
11	Rangasamudram ..	177	14	104	1	61	11	1	..	11	2	5	12	131	248
12	Paradrami	1,609	389	797	156	421	194	48	13	343	26	4	23	1,058	2,116
13	Puttavirpalle ..	711	252	503	118	143	127	12	1	53	6	5	..	348	730
14	Veerasettipalle R.F. ..							Uninhabited.							
15	Panamadangi R.F. ..							Uninhabited.							
16	Maliyapattu	467	95	185	8	227	79	1	..	54	8	..	12	319	661
17	Panamadangi ..	963	114	536	16	262	76	3	..	162	22	20	577	498	771
18	Chenji R.F.							Uninhabited.							
19	Chenji	1,171	422	634	87	364	324	16	2	157	9	50	188	912	1,401
20	Tondantholasi ..	511	180	295	76	131	93	6	1	79	10	2	1	383	746
21	Karasamangalam ..	710	592	275	198	258	351	72	37	105	6	..	..	464	572
22	Vandaranthangal ..	1,047	280	330	28	482	230	11	3	224	19	2	..	960	1,739

VILLAGE PRIMARY CENSUS ABSTRACT

3. GUDIYATTAM TALUK

Location Code Number.	Name of Village	Area of Village in hectares.	Number of Occupied Residential Houses.	Number of Households.	Total Population (including Institutional and Houseless Population)			Scheduled Castes		Scheduled Tribes		Literates.	
					Persons	Males	Females	Males	Females	Males	Females	Males	Females
(1)	(2)	(3)	(4)	(5)	(6)	(7)	(8)	(9)	(10)	(11)	(12)	(13)	(14)
23	Kunjanur R.F. ..	464.98					Uninhabited.						
24	Oddanthangal ..	256.98	212	212	1,010	504	506	38	31	7	5	275	187
25	Serkadu	828.85	448	486	2,574	1,289	1,285	44	42	7	14	839	518
26	Erantangal	480.06	237	296	1,466	755	711	147	143	..	..	535	292
27	Kugainellore	780.49	474	480	2,252	1,097	1,155	228	258	..	..	684	393
28	Tiruvalam	286.56	685	748	3,743	1,908	1,835	311	289	13	17	1,373	811
29	Sembarayanallur ..	432.26	190	190	974	479	495	145	161	14	10	367	245
30	Puthur..	406.94	123	134	598	292	306	..	..	..	..	160	48
31	Kandiyapedu ..	708.70	214	244	1,196	602	594	87	92	..	..	463	331
32	Karigeri	932.94	608	722	3,780	1,963	1,817	231	236	13	14	1,222	720
33	Katpadi	1,365.79	1,547	1,762	9,565	5,091	4,474	1,001	1,010	..	..	3,245	1,510
34	Jafarapettai	307.80	477	485	2,759	1,408	1,351	208	177	..	..	738	295
35	Senur R.F.	52.47					Uninhabited.						
36	Vilundakkal	168.32	163	216	1,163	587	576	11	12	..	..	400	171
37	Latteri	688.91	1,029	1,073	5,659	2,921	2,738	501	496	20	32	1,724	833
38	Arumbakkam ..	490.87	471	497	2,612	1,331	1,281	238	259	9	5	884	438
39	Kalambattu	568.19	513	518	2,542	1,300	1,242	362	350	14	10	744	396
40	Bomminaickampalayam R.F.	369.08					Uninhabited.						
41	Kilmuttukur ..	539.79	562	632	2,934	1,530	1,454	296	289	..	..	878	3
42	Mel Mayal	619.22	539	723	3,709	1,909	1,800	288	272	..	..	1,054	402
43	Melmankuppam	145.11	111	113	628	316	312	..	..	..	..	126	124

Location Code Number.	Name of Village.	Main Workers. Total Main Workers (I-IX).		Cultivators. (I)		Agricultural Labourers. (II)		Household Industry Manufacturing, Processing, Servicing and Repairs [V(a)].		Other Workers [III, IV, V(b) and VI to IX].		Marginal Workers.		Non-Workers.	
		Males.	Females.	Males.	Females.	Males.	Females.	Males.	Females.	Males.	Females.	Males.	Females.	Males.	Females.
(1)	(2)	(15)	(16)	(17)	(18)	(19)	(20)	(21)	(22)	(23)	(24)	(25)	(26)	(27)	(28)
23	Kunjanur R.F. ..							Uninhabited.							
24	Oddantangal ..	258	208	120	88	110	110	1	..	27	10	..	..	246	298
25	Serkadu	687	366	347	97	157	254	39	3	144	12	3	118	599	801
26	Erantangal	409	222	261	122	77	91	7	1	64	8	30	57	316	432
27	Kugainellore	606	361	296	29	162	296	5	..	143	36	13	62	478	732
28	Tiruvalam	1,046	159	98	24	169	80	229	10	550	45	9	5	853	1,671
29	Sembarayanallur ..	279	288	64	49	111	213	2	2	102	24	..	..	200	207
30	Puthur..	177	21	110	6	28	12	..	..	39	3	..	..	115	285
31	Kandiyapedu ..	325	67	153	14	82	42	14	..	76	11	2	2	275	525
32	Karigeri	993	208	454	16	245	97	27	16	267	79	37	68	933	1,541
33	Katpadi	2,463	894	238	67	718	643	47	18	1,460	166	50	181	2,578	3,399
34	Jafarapettai	831	290	257	68	112	160	276	58	186	4	15	1	562	1,060
35	Senur R.F.							Uninhabited.							
36	Vilundakkal	349	247	241	19	45	209	1	..	62	19	..	18	238	311
37	Latteri	1,585	904	522	155	533	678	84	9	446	62	41	39	1,295	1,795
38	Arumbakkam ..	782	284	351	37	181	219	63	18	187	10	9	7	540	990
39	Kalambattu	748	427	360	108	202	304	33	7	153	8	31	40	521	775
40	Bomminaickkam palayam R.F. ..							Uninhabited.							
41	Kilmuttuk ur	956	489	603	104	253	369	3	..	97	16	31	214	543	751
42	Mel Mayal	1,129	1,007	821	345	165	651	8	1	135	10	2	10	778	783
43	Melmankuppam ..	202	137	162	89	37	48	..	..	3	..	..	..	114	175

VILLAGE PRIMARY CENSUS ABSTRACT.

3. GUDIYATTAM. TALUK

Location Code Number.	Name of Village.	Area of Village in hectares.	Number of Occupied Residential Houses.	Number of Households.	Total Population (Including Institutional and Houseless Population)			Scheduled Castes		Scheduled Tribes		Literates.	
					Persons	Males	Females	Males	Females	Males	Females	Males	Females
(1)	(2)	(3)	(4)	(5)	(6)	(7)	(8)	(9)	(10)	(11)	(12)	(13)	(14)
44	Veerasettipalle ..	815.18	741	782	4,114	2,144	1,970	459	442	..	..	1,187	488
45	Varadarddipalle	411.61	386	390	2,080	1,032	1,048	452	467	4	3	329	122
46	Paradrami Extension. R.F.	1,740.54					Uninhabited.						
47	Chengunram	712.87	773	823	4,066	2,043	2,023	267	283	6	7	896	315
48	Modikuppam ..	751.40	839	904	4,363	2,208	2,155	968	921	19	22	1,242	669
49	Syanagunta, R.F. ..	3,965.00					Uninhabited.						
50	Gundalapalli Extension. R.F. ..	3,335.59					Uninhabited.						
51	Rangampettai ..	220.47	189	189	892	475	417	196	174	..	..	85	7
52	Gundalapalli	287.70	447	465	2,196	1,101	1,095	36	33	22	19	503	214
53	Erukkampattu, R.F.	N.A.					Uninhabited.						
54	Nayakkaneri Extension. R.F.	634.65	26	26	164	86	78	51	46	..	..	39	9
55	Bathalapalli	519.91	403	405	2,032	1,036	996	494	448	16	15	349	125
56	Erukkampattu ..	640.46	330	334	1,880	985	895	449	414	16	13	370	160
57	Erikutti	322.55	718	761	3,660	1,797	1,863	570	601	2	1	692	370
58	Gundalapalli, R.F. ..	3,335.59					Uninhabited.						
59	Chempalli	579.83	805	853	4,102	2,126	1,976	542	487	31	24	824	402
60	Jittapalli	789.77	86	87	465	243	222	194	183	..	..	67	35
61	Thattaparai	716.21	424	424	2,021	1,043	978	160	147	..	..	374	124
62	Chinnalapalli ..	161.40	254	256	1,286	672	614	10	8	..	..	233	86
63	Mukkundram ..	233.56	340	347	1,669	847	822	296	307	..	..	509	274
64	Pakkam	391.33	326	341	1,860	953	907	351	350	3	3	478	287
65	Ramalai	680.47	1,029	1,051	5,459	2,746	2,713	1,287	1,273	16	12	1,683	888
66	Thattimanapalli ..	333.85	326	326	1,713	836	877	246	267	6	5	526	252
67	Kalapadi	1,154.13	1,101	1,116	5,491	2,793	2,698	500	455	10	9	1,441	575

VILLAGE PRIMARY CENSUS ABSTRACT.

3. GUDIYATTAM TALUK.

Location Code Number.	Name of Village.	Main Workers. Total Main Workers (I-IX).		Cultivators. (I)		Agricultural Labourers. (II)		Household Industry Manufacturing, Processing, Servicing and Repairs [V(a)].		Other Workers [III, IV, V (b) and VI to IX].		Marginal Workers.		Non-Workers.	
		Males	Females	Males	Females	Males	Females	Males.	Females	Males.	Females.	Males.	Females.	Males.	Females.
(1)	(2)	(15)	(16)	(17)	(18)	(19)	(20)	(21)	(22)	(23)	(24)	(25)	(26)	(27)	(28)
44	Veerasettipalle ..	1,176	203	552	28	327	154	62	6	235	15	1	18	967	1,749
45	Varadhareddipalle ..	616	363	191	2	344	358	3	1	78	2	..	..	416	685
46	Paradrami Extension R.F.							Uninhabited.							
47	Chengundram ..	1,297	430	728	46	380	372	31	1	158	11	1	3	745	1,590
48	Modikuppam ..	1,256	362	366	21	497	313	82	2	311	26	10	277	942	1,516
49	Syanagunta R.F. ..							Uninhabited.							
50	Gundalapalli R.F. Extension ..							Uninhabited.							
51	Rangampettai ..	278	36	61	1	211	35	..	..	6	..	..	..	197	381
52	Gundalapalli	695	440	276	111	345	317	10	6	64	6	10	116	396	539
53	Erukkampattu R.F. ..							Uninhabited.							
54	Nayakkaneri R.F. (Extension) ..	61	18	28	..	26	17	1	1	6	..	..	..	25	60
55	Bathalapalli	644	192	165	4	367	158	17	12	95	18	2	16	390	788
56	Erukkampattu ..	577	121	173	10	296	90	17	7	91	14	7	9	401	765
57	Erikutti	1,147	507	226	36	302	377	256	16	363	78	6	68	644	1,288
58	Gundalapalli R.F. ..							Uninhabited.							
59	Chempalli	1,330	711	535	26	652	651	18	23	125	11	1	..	795	1,265
60	Jittapalli	159	131	27	5	124	123	3	2	5	1	..	9	84	82
61	Thattaparai	688	324	191	4	282	268	11	4	204	48	..	1	355	653
62	Chinnalapalli ..	425	50	137	5	217	43	21	2	50	..	..	..	247	564
63	Mukkundram ..	516	282	186	13	182	231	10	21	138	17	7	10	324	530
64	Pakkam	516	324	165	79	244	214	1	..	106	31	..	1	437	582
65	Ramalai	1,600	831	560	78	795	681	31	28	214	44	2	2	1,144	1,880
66	Thattimanapalli ..	473	109	223	3	172	94	2	2	76	10	..	..	363	768
67	Kallapadi	1,629	565	726	42	678	484	41	19	184	20	..	8	1,164	2,125

VILLAGE PRIMARY CENSUS ABSTRACT

3. GUDIYATTAM TALUK

Location Code Number	Name of Village.	Area of Village in hectares.	Number of Occupied Residential Houses.	Number of Households.	Total Population (including Institutional and Houseless Population)			Scheduled Castes.		Scheduled Tribes.		Literates.	
					Persons.	Males.	Females.	Males.	Females.	Males.	Females.	Males.	Females.
(1)	(2)	(3)	(4)	(5)	(6)	(7)	(8)	(9)	(10)	(11)	(12)	(13)	(14)
68	Kallapadi R.F. ..	2,739.72					Uninhabited.						
69	Kanguppam	586.40	697	734	3,544	1,793	1,751	277	313	3	4	979	443
70	Devarashikuppam ..	432.01	652	674	3,416	1,741	1,675	498	501	..	..	951	442
71	Murukkampattu ..	267.24	434	471	2,172	1,098	1,074	198	215	7	3	689	380
72	Alanganeri	304.71	304	304	1,520	768	752	216	251	..	..	412	150
73	Angarankuppam ..	331.47	197	204	1,085	532	553	158	191	3	5	324	162
74	Bomminaickkampalayam	472.69	370	452	2,158	1,085	1,073	176	154	7	5	494	116
75	Annangudi	274.24	302	313	1,661	826	835	474	454	..	..	458	259
76	Cholambur	558.30	518	593	3,131	1,537	1,594	320	327	..	..	621	321
77	Velampattu	243.03	120	164	1,032	543	489	47	50	7	11	230	81
78	Vikramachi R.F. ..	51.72					Uninhabited.						
79	Vikramachi	274.04	136	139	702	372	330	67	65	..	..	169	84
80	Vadugantangal ..	376.15	437	437	2,445	1,216	1,229	296	322	..	..	780	417
81	Melvilachur	209.73	140	140	797	405	392	18	18	..	..	254	115
82	Thuthitangal	101.93	113	121	634	315	319	99	97	117	104	205	127
83	Veppanganeri.. ..	240.93	332	385	1,874	934	940	266	267	..	..	612	313
84	Kilvaithinankuppam..	295.56	580	646	3,438	1,689	1,749	488	531	17	16	1,208	832
85	Palayakrishnapuram	282.85	559	565	2,913	1,465	1,448	49	60	5	3	1,011	529
86	Machanur	244.85	173	223	1,137	591	546	3	3	..	..	395	253
87	Nagal	459.79	389	393	2,079	1,055	1,024	312	300	34	44	282	125
88	Sethuvandai	418.01	583	639	3,168	1,574	1,594	387	387	7	4	1,032	614
89a/b	Kondasamudram ..	221.37	275	321	1,567	798	769	74	70	19	25	445	249
90 a/b	Pichanur	486.12	234	262	1,377	730	647	108	89	23	15	322	141
91	Katharikuppam ..	80.24	96	104	523	242	281	73	77	..	..	125	99
92	Mungapattu	182.15	271	277	1,560	817	743	144	131	..	..	404	155
93	Purumbadi	195.60	268	268	1,495	771	724	257	245	..	..	456	265
94	Agraharam	347.85	483	553	2,765	1,434	1,331	157	156	..	..	616	211
95	Rangasamudram ..	304.77	215	228	1,153	593	560	243	233	..	..	296	153

Location Code Number.	Name of Village.	Main Workers. Total Main Workers (I-IX).		Cultivators. (I)		Agricultural Labourers. (II)		Household Industry-Manufacturing, Processing, Servicing and Repairs [V (a)].		Other Workers [III, IV, V (b) and VI to IX].		Marginal Workers.		Non-Workers.	
		Males	Females	Males	Females	Males	Females	Males	Females	Males	Females	Males	Females	Males	Females
(1)	(2)	(15)	(16)	(17)	(18)	(19)	(20)	(21)	(22)	(23)	(24)	(25)	(26)	(27)	(28)
68	Kallapadi R.F. ..							Uninhabited.							
69	Kanguppam	968	495	638	134	248	351	10	1	72	9	18	241	807	1,015
70	Devarashikuppam ..	932	438	456	5	402	421	16	4	58	8	19	95	790	1,142
71	Murukkampattu ..	586	354	352	155	135	188	1	1	98	10	26	5	486	715
72	Alanganeri	387	191	257	4	77	184	..	..	53	3	13	2	368	559
73	Angarankuppam ..	299	205	107	..	144	204	9	..	39	1	10	6	223	342
74	Bomminaickkampalayam	701	492	467	283	157	182	24	3	53	24	..	..	384	581
75	Annangudi	493	523	169	222	144	289	108	11	72	1	1	..	332	312
76	Cholamur	961	594	491	259	258	300	75	22	137	13	12	62	564	938
77	Velampattu	327	4	204	1	84	2	..	..	39	1	..	1	216	484
78	Vikramachi R.F. ..							Uninhabited.							
79	Vikramachi	224	69	134	8	68	60	..	..	22	1	..	..	148	261
80	Vadugan tangal ..	593	203	204	84	151	91	7	1	231	27	6	10	617	1,016
81	Melvilachur	216	95	89	12	29	80	..	..	98	3	..	..	189	297
82	Thuthitangal	152	120	82	8	47	107	2	3	21	2	42	69	121	130
83	Veppanganeri.. ..	517	315	75	11	186	244	31	21	225	39	4	9	413	616
84	Kilvaithinankuppam..	837	292	160	19	217	204	79	35	381	34	1	2	851	1,455
85	Palayakrishnapuram	884	296	357	51	203	194	34	3	290	48	..	..	581	1,152
86	Machanur	337	73	200	8	52	57	18	4	67	4	..	1	254	472
87	Nagal	616	187	342	28	256	156	1	..	17	3	..	1	439	836
88	Sethuvandai	808	190	257	6	252	156	42	5	257	23	..	..	766	1,404
89a/b	Kondasamudram ..	423	133	122	1	98	71	14	3	189	58	2	1	373	635
90a/b	Pichanur	464	162	137	15	95	72	74	50	158	25	13	50	253	435
91	Kathrikuppam ..	136	105	23	6	56	79	5	5	52	15	..	4	106	172
92	Mungapattu	513	245	123	13	116	218	13	2	261	12	3	13	301	485
93	Purumbadi	451	313	165	47	85	243	10	7	191	16	..	..	320	411
94	Agraharam ..	935	331	381	15	103	229	218	12	233	75	5	181	494	814
95	Rangasamudram ..	396	226	89	6	167	196	77	6	63	18	..	..	197	339

VILLAGE PRIMARY CENSUS ABSTRACT
3. GUDIYATTAM TALUK

Location Code number.	Name of Village	Area of Village in hectares.	Number of Occupied Residential Houses	Number of Households.	Total Population (Including Institutional and Houseless Population) Persons	Males	Females	Scheduled Castes. Males	Females	Scheduled Tribes. Males	Females	Literates. Males	Females
(1)	(2)	(3)	(4)	(5)	(6)	(7)	(8)	(9)	(10)	(11)	(12)	(13)	(14)
96	Erantangal	804.06	759	959	4,854	2,486	2,368	262	296	.. ..	..	1,235	419
97	Morasapalli	561.79	423	441	2,435	1,268	1,167	186	173	18	10	669	317
98	Thottithoraimottur ..	762.68	653	671	3,102	1,600	1,502	678	673	12	9	833	475
99	a/b Peranambattu.. ..	1,088.48	754	838	4,335	2,230	2,105	975	937	..	..	980	493
100	Kothapalli	272.08	301	313	1,482	742	740	381	403	17	16	448	249
101	Chinnadamalcheruvu ..	502.38	682	684	3,349	1,715	1,634	678	651	35	50	818	376
102	Masigam..	119.39	458	477	2,642	1,318	1,324	696	716	19	19	690	392
103	Kempasamudram Extention R.F. ..	572.39					Uninhabited.						
104	Charakkal ..	212.09	139	139	704	372	332	142	136	23	22	143	52
105	Peddanaickanur and Charakkal R.F.	4,680.38	10	10	57	30	27	5	5	..	..	15	3
106	Kempasamudram ..	141.45	97	99	501	251	250	93	90	16	19	54	28
107	Pallalakuppam	441.44	439	449	2,026	1,015	1,011	364	364	44	45	436	226
108	Pallalakuppam R.F. ..	4,974.39					Uninhabited.						
109	Pugalur	655.38	333	355	1,800	934	866	178	159	21	14	388	136
110	Paravakkal	671.02	291	322	1,520	772	748	288	264	22	30	332	190
111	Rajakuppam	267.34	190	243	1,239	632	607	252	252	..	..	349	192
112	Nellorepettai	563.47	350	358	1,833	920	913	281	281	..	..	419	209
113	Thalayattam ..	153.40	162	179	983	492	491	198	191	..	..	304	227
114	a/b Chedukkarai ..	209.65	295	296	1,448	772	676	92	78	..	..	392	212
115	Ammanankuppam ..	285.57	254	269	1,419	723	696	308	314	..	..	472	297
116	Mel Alattur	385.35	487	533	2,827	1,418	1,409	624	602	..	..	922	596
117	Mel Muttukur	323.24	517	565	2,609	1,315	1,294	119	132	8	4	670	300
118	Settikuppam	364.44	537	544	2,737	1,410	1,327	676	655	..	..	698	308
119	Bojanapuram	349.73	359	359	1,906	956	950	107	109	..	..	304	136
120	Chembedu	269.50	300	319	1,671	857	814	450	394	..	..	464	256
121	Pangarishikuppam ..	147.25	163	191	947	481	466	253	251	5	8	230	99

Location Code Number.	Name of Village.	Main Workers. Total Main Workers. (I-IX). Males	Females	Cultivators. (I) Males	Females	Agricultural Labourers. (II) Males	Females	Household Industry-Manufacturing, Processing, Servicing and Repairs [V (a)]. Males	Females	Other workers [III, IV, V (b) and VI to IX]. Males	Females	Marginal Workers. Males	Females	Non-Workers. Males	Females
(1)	(2)	(15)	(16)	(17)	(18)	(19)	(20)	(21)	(22)	(23)	(26)	(25)	(26)	(27)	(28)
96	Erantangal	1,466	636	563	178	211	293	157	36	535	129	19	174	1,001	1,558
97	Morasapalli	742	181	486	109	83	31	58	16	115	25	..	19	526	967
98	Thottithoraimottur ..	988	458	324	64	481	372	43	..	140	22	1	8	611	1,036
99	a/b Peranambattu ..	1,180	315	63	..	283	216	395	76	439	23	6	35	1,044	1,755
100	Kothapalli	486	65	101	1	133	46	12	3	240	15	..	53	256	622
101	Chinnadamalcheruvu..	964	202	202	5	289	158	11	2	462	37	..	6	751	1,426
102	Masigam..	730	109	161	1	370	94	9	..	190	14	9	3	579	1,212
103	Kempasamudram R.F.							Uninhabited.							
104	Charakkal	232	171	79	2	148	169	..	..	5	..	..	..	140	161
105	Peddanaickanur and Charakkal R.F. ..	18	12	11	1	7	11	..	..	..	..	..	..	12	15
106	Kempasamudram ..	165	25	8	..	145	25	3	..	9	..	..	..	86	225
107	Pallalakuppam	672	502	162	8	376	480	3	1	131	13	..	..	343	509
108	Pallalakuppam R.F. (Extension) ..							Uninhabited.							
109	Pugalur	583	160	296	20	219	127	..	..	68	13	11	35	340	671
110	Paravakkal	479	338	282	168	160	154	7	9	30	7	..	..	293	410
111	Rajakuppam	376	311	104	6	245	304	2	..	25	1	..	..	256	296
112	Nellorepettai	594	153	228	6	125	101	25	26	216	20	..	5	826	755
113	Thalayattam	262	123	77	3	91	92	2	1	92	27	..	1	230	367
114	a/b Chedukkarai ..	413	61	32	..	138	30	81	20	162	11	..	5	359	610
115	Ammanankuppam ..	380	155	63	18	91	85	107	43	119	9	..	5	343	536
116	Mel Alattur ..	719	246	104	6	268	197	45	12	302	31	12	59	687	1,104
117	Mel Muttukur ..	825	103	211	13	211	54	55	21	348	15	10	139	480	1,052
118	Settikuppam	849	259	216	15	283	202	45	14	305	28	..	5	561	1,063
119	Bojanapuram.. ..	556	311	192	142	142	162	4	3	218	4	..	..	400	639
120	Chembedu	506	398	126	106	301	278	..	1	79	13	1	5	350	411
121	Pangarishikuppam ..	302	200	116	6	163	192	1	..	22	2	..	..	179	266

VILLAGE PRIMARY CENSUS ABSTRACT

3. GUDIYATTAM TALUK

Location Code Number.	Name of Village	Area of Village in hectares.	Number of Occupied Residential Houses.	Number of House-holds.	Total Population (including Institutional and Houseless Population)			Scheduled Castes.		Scheduled Tribes.		Literates.	
					Persons	Males	Females	Males	Females	Males	Females	Males	Females
(1)	(2)	(3)	(4)	(5)	(6)	(7)	(8)	(9)	(10)	(11)	(12)	(13)	(14)
122	Pallalakuppam R.F. ..	N.A.	..	..	..	Uninhabited.	..	..	..	..	..	..	..
123	Kothamarikuppam ..	252.06	55	55	244	128	116	111	101	..	..	31	9
124	Pallalakuppam R.F. ..	N.A.	..	..	..	Uninhabited.	..	..	..	..	..	..	..
125	Karkur	239.15	178	178	926	468	458	269	248	..	..	235	153
126	Vasanampalli ..	141.86	46	46	229	110	119	..	..	..	..	91	76
127	a/b Balur	280.38	411	418	2,250	1,141	1,109	445	402	..	..	368	163
127	b/b Balur	425.93	296	316	1,576	796	780	271	281	22	19	411	235
127	Balur Total ..	706.31	707	734	3,826	1,937	1,889	716	683	22	19	779	398
128	Machampattu ..	215.47	321	351	1,670	833	837	260	289	20	14	397	256
129	Melkothakuppam ..	259.35	323	323	1,610	818	792	207	193	101	92	346	161
130	Rajakkal	505.19	207	233	1,096	553	543	136	138	..	..	342	169
131	Reddimankuppam ..	287.06	556	622	2,982	1,517	1,465	482	461	..	..	719	316
132	Chokkarishikuppam	398.39	347	380	1,860	944	916	257	227	7	8	476	229
133	Chendathur	377.66	523	573	2,622	1,282	1,340	544	576	2	1	638	359
134	Melmurungai ..	160.07	348	371	1,711	878	833	83	68	..	..	485	192
135	Alinjikuppam ..	138.32	289	366	1,792	902	890	120	107	..	..	638	423
136	Melvaithinankuppam	113.35	260	316	1,564	799	765	168	184	..	..	465	266
137	Mailpatti	432.53	702	756	3,689	1,876	1,813	430	409	..	..	1,112	650
138	Kilpatti	291.57	414	465	2,530	1,263	1,267	296	305	..	..	639	379
139	Kulidikai	141.40	260	289	1,558	780	778	125	136	..	..	485	308
140	Chinnathottalam ..	95.66	192	202	1,065	516	549	292	313	..	..	273	160
141	Valathur	410.68	743	813	4,459	2,207	2,252	506	559	3	1	1,523	1,041
142	Karuneekasamudram	187.78	150	165	807	408	399	69	58	5	9	249	135
143	Ulli	784.86	511	551	2,807	1,360	1,447	253	278	8	7	789	497
144	Sibkalpadi	192.81	318	324	1,477	722	755	..	..	..	..	357	173
145	Goodanagaram ..	657.36	691	723	3,902	1,931	1,971	401	430	..	..	882	519

Location Code Number.	Name of Village.	Main Workers. Total Main Workers (I-IX).		Cultivators. (I)		Agricultural Labourers. (II)		Household Industry Manufacturing, Processing, Servicing and Repairs [V(a)].		Other Workers [III, IV, V(b) and VI to IX].		Marginal Workers.		Non-Workers.	
		Males.	Females.	Males.	Females.	Males.	Females.	Males.	Females.	Males.	Females.	Males.	Females.	Males.	Females.
(1)	(2)	(15)	(16)	(17)	(18)	(19)	(20)	(21)	(22)	(23)	(24)	(25)	(26)	(27)	(28)
122	Pallalakuppam R.F...							Uninhabited.							
123	Kothamarikuppam ..	77	32	28	..	45	32	..	..	4	..	..	..	51	84
124	Pallalakuppam R.F. ..							Uninhabited.							
125	Karkur	267	187	54	11	173	172	4	3	36	1	..	..	201	271
126	Vasanampalli ..	74	9	51	2	7	5	2	..	14	2	..	4	36	106
127	a/b Balur	696	265	152	19	481	235	8	..	55	11	..	..	445	84
127	b/b Balur	488	243	195	1	248	233	..	..	45	9	..	..	308	537
127	Balur Total ..	1,184	508	347	20	729	468	8	..	100	20	..	..	753	1,381
128	Machampattu ..	528	251	101	6	304	236	6	..	117	9	1	..	304	586
129	Melkothakuppam ..	488	230	140	13	156	159	3	6	189	52	2	6	328	556
130	Rajakkal	327	151	84	..	176	146	8	5	59	..	..	..	226	392
131	Reddimankuppam ..	871	477	268	10	454	423	23	15	126	29	5	11	641	977
132	Chokkarishikuppam	539	187	230	7	175	173	55	..	79	7	..	..	405	729
133	Chendathur	724	395	108	22	355	355	3	5	258	13	3	..	555	945
134	Melmurungai ..	509	47	137	3	200	40	2	..	170	4	1	6	368	780
135	Alinjikuppam ..	456	136	157	2	126	118	1	1	172	15	7	40	439	714
136	Melvaithinankuppam	434	210	69	8	184	176	3	5	178	21	38	50	327	505
137	Mailpatti	1,077	475	329	34	300	382	4	4	444	55	63	131	736	1,207
138	Kilpatti	693	313	186	27	295	231	2	3	210	52	4	7	566	947
139	Kulidikai	451	184	122	5	207	169	..	..	122	10	..	4	329	590
140	Chinnathottalam ..	286	257	15	7	259	247	5	..	7	3	..	..	230	292
141	Valathur	1,093	394	212	4	274	338	93	12	514	40	38	14	1,076	1,844
142	Karuneekasamudram.	229	30	101	1	81	28	25	1	22	..	18	48	161	321
143	Ulli	773	383	342	42	236	317	22	10	173	14	4	41	583	1,023
144	Singalpadi	337	164	184	108	25	34	45	16	83	6	73	180	312	411
145	Goodanagaram ..	1,109	443	197	28	254	338	49	41	609	39	..	3	822	1,525

VILLAGE PRIMARY CENSUS ABSTRACT

3, GUDIYATTAM TALUK

Location Code Number.	Name of Village.	Area of Village in hectares.	Number of Occupied Residential Houses.	Number of House-holds.	Total Population (including Institutional and Houseless Population)			Scheduled Castes.		Scheduled Tribes.		Literates	
					Persons.	Males.	Females.	Males.	Females.	Males.	Females.	Males.	Females
(1)	(2)	(3)	(4)	(5)	(6)	(7)	(8)	(9)	(10)	(11)	(12)	(13)	(14)
146	Ananganellore ..	234.68	438	444	2,182	1,111	1,071	305	286	..	..	533	239
147	Kothakuppam ..	140.61	176	178	979	475	504	269	296	..	..	323	213
148	Pattu	280.26	240	347	1,323	649	674	420	434	..	..	436	319
149	Olakasi	107.70	141	145	764	375	389	146	158	..	..	266	159
150	Chithathur	166.33	139	139	820	411	409	231	248	..	..	235	239
151	Veppur	597.05	615	633	2,997	1,481	1,516	300	338	1	2	964	636
152	Netteri	108.24	146	173	842	397	445	230	275	..	..	265	150
153	Kilalathur	501.08	439	466	2,355	1,169	1,186	114	139	16	14	778	437
154	a/b Pasumathur ..	470.65	719	730	3,676	1,749	1,927	464	593	..	..	1,228	837
154	b/b Pasumathur ..	828.14	433	443	2,040	1,025	1,015	83	70	10	6	688	372
154	Pasumathur Total	1,298.79	1,152	1,173	5,716	2,774	2,942	547	663	10	6	1,916	1,209
155	Senankuppam ..	447.48	434	487	2,329	1,157	1,172	371	407	..	..	793	498
156	Kavanur	725.04	673	710	3,593	1,779	1,814	332	412	..	..	1,186	865
157	Melur	120.76	65	81	408	211	197	16	17	..	..	101	43
158	Pillandipattu	324.49	213	236	1,290	629	661	394	421	..	..	407	249
159	Kilur	125.53	249	271	1,444	707	737	314	339	..	..	464	280
160	Mudinampattu ..	144.95	250	268	1,457	721	736	267	290	..	..	334	166
161	Kilvilachur	138.83	178	190	1,082	544	538	..	..	..	..	293	120
162	Valvankundram ..	116.08	32	101	549	278	271	73	70	..	..	114	59
163	Virinjipuram .. .. Plantanation R.F.	104.47				Uninhabited.							
164	Vadavirinjipuram ..	400.00	155	165	1,024	537	487	187	180	..	..	275	120
165	Kothamangalam ..	308.88	213	213	1,078	535	543	198	224	..	..	247	119
166	Ammundi R. F. ..	65.97				Uninhabited.							
167	Tirumani	456.70	341	367	1,870	925	945	332	345	3	1	514	220

Location Code Number.	Name of Village.	Main Workers. Total Main Workers. (I-IX).		Cultivators. (I)		Agricultural Labourers. (II)		Household Industry-Manufacturing, Processing, Servicing and Repairs [V (a)].		Other Workers [III, IV, V (b) and VI to IX].		Marginal Workers.		Non-Workers.	
		Males.	Females.	Males.	Females.	Males.	Females.	Males.	Females.	Males.	Females.	Males.	Females.	Males.	Females.
(1)	(2)	(15)	(16)	(17)	(18)	(19)	(20)	(21)	(22)	(23)	(26)	(25)	(26)	(27)	(28)
146	Ananganellore	580	337	236	61	216	252	23	8	105	16	14	21	517	713
147	Kothakuppam	280	214	61	4	179	206	4	3	36	1	1	1	194	289
148	Patti	321	158	93	7	113	136	11	9	104	6	..	..	328	516
149	Olakasi	177	74	80	1	74	70	2	..	21	3	..	..	198	315
150	Chithathur	193	66	46	1	123	61	3	..	21	4	..	..	218	343
151	Veppur	788	283	211	13	163	172	46	64	368	24	12	212	681	1,021
152	Netteri	234	162	67	19	103	121	2	..	62	22	2	10	161	273
153	Kilalathur	608	116	252	9	224	89	30	3	102	15	52	243	509	827
154	a/b Pasumathur	914	423	363	13	323	365	29	17	199	28	17	75	818	1,429
154	b/b Pasumathur	595	107	345	..	195	104	6	..	49	3	..	278	430	630
154	Pasumathur Total ..	1,509	530	708	13	518	469	35	17	248	31	17	353	1,248	2,059
155	Senankuppam	658	390	309	21	223	358	1	..	125	11	6	5	493	777
156	Kavanur	952	659	299	16	259	461	171	154	223	28	46	149	781	1,006
157	Melur	122	71	65	..	42	69	..	..	15	2	..	..	89	126
158	Pillandipattu	336	269	137	75	92	174	12	7	95	13	1	17	292	375
159	Kilur	348	176	109	3	165	153	8	8	66	12	27	85	332	476
160	Mudinampattu	411	232	190	38	173	180	18	11	30	3	21	32	289	472
161	Kilvilachur	359	107	151	29	88	71	77	6	43	1	..	244	185	187
162	Valvankundram	141	68	32	4	76	41	2	..	31	23	..	..	137	203
163	Virinjipuram Plantation R.F.						Uninhabited.								
164	Vadavirinjipuram ..	288	173	113	39	138	130	9	1	28	3	80	165	169	149
165	Kothamangalam	307	3	189	..	102	2	1	..	15	1	30	377	198	163
166	Ammundi R.F.						Uninhabited.								
167	Tirumani	528	318	146	5	78	232	215	72	89	9	1	..	396	627

VILLAGE PRIMARY CENSUS ABSTRACT

3. GUDIYATTAM TALUK

Location Code Number	Name of Village	Area of Village in hectares.	Number of Occupied Residential Houses.	Number of House-holds.	Total Population (including Institutional and Houseless Population)			Scheduled Castes.		Scheduled Tribes.		Literates.	
					Persons	Males	Females	Males	Females	Males	Females	Males	Females
(1)	(2)	(3)	(4)	(5)	(6)	(7)	(8)	(9)	(10)	(11)	(12)	(13)	(14)
168	Olaiyathur	164.80	120	123	580	292	288	64	58	..	..	161	61
169	Unnamalaisamudram	91.98	85	87	403	199	204	..	..	..	..	98	35
170	Talayarampattu ..	88.17	134	157	699	363	336	158	148	..	..	198	71
171	Ammundi R. F. ..	65.97	..	..	..	Uninhabited	..	..	..	..	..	..	..
172	Senur	800.97	875	893	4,938	2,575	2,363	703	693	..	..	1,093	408
173	Vanjur	182.93	333	396	1,999	1,033	966	201	175	..	..	484	176
174	Tandalamkrishnapuram	93.62	93	164	783	399	384	3	2	..	..	196	69
175	a/b Kalinjur	375.74	1,536	1,708	8,531	4,229	4,302	811	809	9	7	2,599	1,643
176	a/c Darapadavedu ..	482.43	242	252	1,312	652	660	245	269	8	8	386	241
177	a/b Kangayanallur ..	526.59	775	1,091	5,342	2,722	2,620	43	45	..	..	1,929	1,215
178	Brahmapuram ..	907.80	829	901	4,490	2,277	2,213	579	575	..	..	1,329	589
179	Sevur	618.37	416	445	2,036	1,008	1,028	43	41	..	1	619	302
180	Arumparuthi	261.30	249	249	1,410	703	707	117	108	..	..	365	127
181	Karnampattu ..	465.64	384	421	2,039	1,022	1,017	176	207	..	..	582	212
182	a/c Ammundi	445.92	302	312	1,636	842	794	..	..	..	..	492	235
182	b/c Ammundi ..	206.35	315	358	1,516	802	714	95	82	..	..	545	316
182	c/c Ammmundi ..	144.49	293	358	1,799	896	903	96	107	5	3	447	121
182	Amundi Total ..	796.76	910	1,028	4,951	2,540	2,411	191	189	5	3	1,484	672
183	Kemparajapuram ..	406.20	279	291	1,420	704	716	45	39	..	..	487	187
184	Tiruvalam Plantation R.F.	187.90	..	..	..	Uninhabited.	..	..	..	..	..	..	..
TALUK RURAL TOTAL		102,459·90	63,882	69,170	350,390	177,482	172,908	43,744	43,796	2,016	1,863	95,921	49,572

Foot note :—

1. Entire Village Jodikammavarampalli (V. 50) is included in Peranambattu (P)
2. Entire Village Gudiyattam (V. No. 62) is included in Gudiyattam (M)
3. Entire Village Seevur (V. No. 61) is included in Seevur (F)
4. Entire Village Cheruvanki (V. No. 67) is included in Cheruvanki (P)
5. Entire Village Virudambattu (V. No. 144) is included in Virudambattu (P)
6. L. C. No. 89b/b Kondasamudram is included in Gudiyattam (M)
7. L. C. No. 90b/b Pichanur is included in Gudiyattam (M)
8. L. C. No. 99b/b Peranampet Village is included in Peranambattu (M)
9. L. C. No. 114b/b Sethukkarai is included in Gudiyattam (M)
10. L. C. No. 175b/b Kalinjur is included in Katpadi Extension (P)
11. L. C. No. 176b/c Darapadavedu is included in Darapadavedu (P)
12. L. C. No. 176c/c Darapadavedu is included in Darapadavedu (P)
13. L. C. No. 177b/b Kangayanaljur is included in Katpadi Extension (P)

Location Code Number.	Name of Village.	Main Workers. Total Main Workers (I-IX). Males	Females	Cultivators. (I) Males	Females	Agricultural Labourers. (II) Males	Females	Household Industry, Manufacturing, Processing, Servicing and Repairs [V(a)]. Males	Females	Other Workers [III, IV, V(b) and VI to IX]. Males	Females	Marginal Workers. Males	Females	Non-Workers. Males	Females.
(1)	(2)	(15)	(16)	(17)	(18)	(19)	(20)	(21)	(22)	(23)	(24)	(25)	(26)	(27)	(28)
168	Ojaiyathur ..	193	150	49	1	51	144	58	4	35	1	..	..	99	138
169	Unnamalaisamudram	137	51	40	12	28	36	56	3	13	..	1	3	61	150
170	Talayarampattu	225	45	43	12	35	23	91	7	56	3	..	..	138	291
171	Ammundi R.F. ..	..	..	..	..	..		Uninhabited	..	..	..	..	..	..	..
172	Senur	1,529	583	367	23	272	325	589	217	301	18	20	18	1,026	1,762
173	Vanjur	592	348	94	83	25	26	303	201	170	38	7	59	434	559
174	Tandalamkrishnapuram	265	180	39	26	8	20	167	127	51	7	..	..	134	204
175	a/b Kalinjur	2,304	685	120	21	123	113	437	258	1,624	293	10	26	1,915	3,591
176	a/c Darapadavedu ..	293	120	90	7	128	91	5	..	70	22	..	..	359	540
177	a/b Kangayanallur ..	1,368	259	131	5	95	102	303	46	839	106	8	84	1,346	2,277
178	Brahmapuram ..	1,221	494	336	78	173	212	288	111	424	93	46	274	1,010	1,445
179	Sevur	539	190	231	8	119	136	25	30	164	16	10	55	459	783
180	Arumparuthi ..	404	134	245	22	80	105	10	1	69	6	1	..	298	573
181	Karnampattu ..	564	92	407	71	13	13	11	..	133	8	11	4	447	921
182	a/c Ammundi.. ..	510	205	300	9	95	188	7	..	108	8	..	6	332	583
182	b/c Ammundi ..	470	11	179	1	27	..	..	..	264	10	..	1	332	702
182	c/c Ammundi.. ..	472	278	256	171	68	84	9	..	139	23	36	121	388	504
182	Ammundi Total	1.452	494	735	181	190	272	16	..	511	41	36	128	1,052	1,789
183	Kemparajapuram	383	54	287	7	45	38	6	8	45	1	3	8	318	654
184	Tiruvalam Plantation R.F.							Uninhabited.							
TALUK RURAL TOTAL		100,997	41,780	36,832	6,344	31,422	29,855	6,992	2,349	25,751	3,242	1,443	6,870	75,042	124,258

VILLAGE PRIMARY CENSUS ABSTRACT

ANNEXE.

STATEMENT SHOWING THE REVENUE VILLAGES AND THEIR CONSTITUENT PANCHAYATS

3 GUDIYATTAM TALUK

Location code number.	*Name of Village.*	*Name of Panchayat in which included with alphabetical indications where there are other Segment(s).*	*Cross reference for the other segment(s) of Panchayat.*
(1)	(2)	(3)	(4)
1	Nayakkaneri R.F.	....	..
2	Aravatla	Aravatla	..
3	Mordana R.F.	....	..
4	Mordana	Mordana	..
5	Jangalapalle R.F.	....	..
6	Syanagunta R.F.	....	..
7	Danakondapalli	Danakondapalli	..
8	Paradrami R.F.	....	..
9	Viludonapaliem	Viludonapalem	..
10	Dakshinapathapalli	Dakshinapathapalli a/b	11 for b/b.
11	Rangasamudram	Dakshinapathapalli b/b	10 for a/b.
12	Paradrami	Paradrami	..
13	Puttavirpalle	Puttavirpalle	..
14	Veerasettipalle R.F.	....	..
15	Panamadangi R.F.	....	..
16	Maliyapattu	Maliyapattu	..
17	Panamadangi	Panamadangi	..
18	Chenji R.F.	....	..
19	Chenji	Chenji	..
20	Tondantholasi	Tondantholasi	..
21	Karasamangalam	Karasamangalam	..
22	Vandaranthangal	Vandaranthangal	..
23	Kunjanur R.F.	....	..
24	Oddantangal	Kandipedu b/b	31 for a/b.
25	Serkadu	Serkadu	..
26	Erantangal	Erantangal	..
27	Kugainallore	Kugainallore	..
28	Tiruvalam	Tiruvalam a/b	183 for b/b.
29	Sambarayanallur	Sambarayanallur	..
30	Puthur	Puthur	..
31	Kandiyapedu	Kandiyapedu a/b	24 for b/b.
32	Karigeri	Karigeri	..
33	Katpadi	Katpadi	..
34	Jaffarapettai	Jaffarapettai	..
35	Senur R.F.	....	..
36	Vilundakkal	Vilundakkal	..

VILLAGE PRIMARY CENSUS ABSTRACT.

ANNEXE.

STATEMENT SHOWING THE REVENUE VILLAGES AND THEIR CONSTITUENT PANCHAYATS.

3 GUDIYATTAM TALUK.

Location code Number.	*Name of Village.*	*Name of panchayat in which included with alphabetical indications where there are other segment(s)).*	*Cross reference for the other segment(s) of panchayat.*
(1)	(2)	(3)	(4)
37	Latteri	Latteri	..
38	Arumbakkam	Arumbakkam	..
39	Kalambattu	Kalambattu	..
40	Bomminaickkampalayam R.F.	....	..
41	Kilmuttukur	Kilmuttukur	..
42	Melmayal	Melmayal a/b	43 for b/b.
43	Melmankuppam	Melmayal b/b	42 for a/b.
44	Veerasettipalle	Veerasettipalle	..
45	Varadhareddipalle	Varadhareddipal'e	..
46	Paradrami Extension R.F.	..	..
47	Chengunram	Chengunram	..
48	Modikuppam	Modikuppam	..
49	Syanagunta R.F.	..	..
50	Gundalapalli Extension R.F.	..	..
51	Rangampettai	Gundalapalli a/b	52 for b/b.
52	Gundalapalli	Gundalapalli b/b	51 for a/b.
53	Erukkampattu R.F.	....	..
54	Nayakkkaneri Extensoin R.F.	....	
55	Bathalapalli	Bathalapalli	..
56	Erukkampattu	Erukkampattu	Thambalaban Village merged with Erukkampattu village.
57	Erikutti	Erikutti	..
58	Gundalapalli R.F.	..	..
59	Chempalli	Chempalli a/b	60 for b/b.
60	Jittapalli	Chempalli b/b	59 for a/b.
61	Thattaparai	Thattaparai	..
62	Chinnapalapalli	Chinnapalapalli	..
63	Mukkundram	Mukkundram	..
64	Pakkam	Pakkam	..
65	Ramalai	Ramalai	..
66	Thattimanapalli	Thattimanapalli	..
67	Kallapadi	Kallapadi	..
68	Kallapadi R.F.	....	..
69	Kanguppam	Kanguppam	..
70	Devarashikuppam	Devarashikuppam	..
71	Murukkampattu	Murukkampattu	..
72	Alanganeri	Alanganeri	..
73	Angarankuppam	Angarankuppam a/b	82 for b/b.
74	Bominaickkampalayam	Bomminaickkampalayam	..

VILLAGE PRIMARY CENSUS ABSTRACT.

ANNEXE.

STATEMENT SHOWING THE REVENUE VILLAGES AND THEIR CONSTITUENT PANCHAYATS.

3 GUDIYATTAM TALUK.

Location code number.	*Name of Village.*	*Name of Panchayat in which included with alphabetical indications where there are other segment(s)*	*Cross reference for the other segment(s) of Panchayat.*
(1)	(2)	(3)	(4)
75	Annangudi	Annangudi	..
76	Cholamur	Cholamur	..
77	Velampattu	Velampattu a/b	162 for b/b.
78	Vikramachi R.F.	..	..
79	Vikramachi	Vadugantangal b/c	80 for a/c. 161 for c/c.
80	Vadugantangal	Vadugantangal a/c	79 for b/c. 161 for c/c.
81	Melvilachur	Mudinampattu b/b	160 for a/b.
82	Thuthitangal	Angarankuppam b/b	73 for a/b.
83	Veppanganeri	Veppanganeri	..
84	Kilvaithinankuppam	Kilvaithinankuppam	..
85	Palayakrishnapuram	Palayakrishnapuram	
86	Machanur	Machanur	..
87	Nagal	Nagal	..
88	Sethuvandai	Sethuvandai	..
89	Kondasamudram	Kondasamudram a/c	90 a/b for b/c. 114 for c/c.
90 a/b	Pichanur	Kondasamudram b/c	89 a/b for a/c. 114 a/b for c/c.
91	Katherikuppam	Mungapattu b/b	92 for a/b.
92	Mungapattu	Mungapattu a/b	91 for b/b.
93	Purumbadi	Purumbadi	..
94	Agraharam	Agraharam a/b	95 for b/b.
95	Rangasamudram	Agraharam b/b	94 for a/b.
96	Erantangal	Erantangal	..
97	Morasapalli	Morasapalli	..
98	Thottithoraimottur	Thottithoraimottur	..
99	Pernambut	Sathgur	..
100	Kothapalli	Kothapalli	..
101	Chinnadamal Cheruvu	Chinnadamal Cheruvu	..
102	Masigam	Masigam a/c	104 for b/c. 106 for c/c.
103	Kempasamudram R.F.	....	..
104	Charakkal	Masigam b/c	102 for b/c. 106 for c/c.
105	Reddanaickanur and Charakkal R.F. (Portion of).	....	..
106	Kempasamurdam	Masigam c/c	102 for a/c. 104 for b/c.
107	Pallalakuppam	Pallalakuppam	
108	Pallalakuppam Extension, R.F.		

VILLAGE PRIMARY CENSUS ABSTRACT.

ANNEXE.

STATEMENT SHOWING THE REVENUE VILLAGES AND THEIR CONSTITUENT PANCHAYATS.

3 GUDIYATTAM TALUK.

Location code number.	*Name of Village.*	*Name of Panchayat in which included with alphabetical indications where there are other segment(s).*	*Cross reference for the other segment(s) of Panchayat.*
(1)	(2)	(3)	(4)
109	Pugalur	Pugalur	..
110	Paravakkal	Paravakkal	..
111	Rajakuppam	Rajakuppam	..
112	Nellorepettai	Nellorepettai	..
113	Thalayattam	Thalayattam	..
114 a/b	Chedukkarai	Kondasamudram c/c.	89 a/b for a/c. 90 a/b for b/c.
115	Ammanankuppam	Ammanankuppam	..
116	Mel Alattur	Mel Alattur	..
117	Melmuttukur	Melmuttukur	..
118	Settikuppam	Settikuppam	..
119	Bojanapuram	Bojanapuram	..
120	Chembedu	Chembedu a/b	121 for b/b.
121	Pangarishikuppam	Chembedu b/b	120 for a/b.
122	Pallalakuppam R.F.	....	..
123	Kothamarikuppam	Karkur b/b	125 for a/b.
124	Pallalakuppam R.F.	....	..
125	Karkur	Karkur a/b	123 for b/b.
126	Vasanampalli	Machampattu b/b	128 for a/b.
127 a/b	Balur	Balur	..
127 b/b	Balur	Kothur	..
128	Machampattu	Machampattu a/b	126 for b/b.
129	Melkothakuppam	Rajakkal b/c	130 for a/c. 131 for c/c.
130	Rajakkal	Rajakkal a/c	129 for b/c 131 for c/c.
131	Reddimankuppam	Rajakkal c/c	129 for b/c. 130 for a/c.
132	Chokkarishikuppam	Chokkarishikuppam	..
133	Chendathur	Chendathur	..
134	Melmurungai	Melvaithinankuppam b/b	136 for a/b.
135	Alinjikuppam	Alinjikuppam	..
136	Melvaithinankuppam	Melvaithinankuppam a/b	134 for b/b.
137	Mailpatti	Mailpatti	..
138	Kilpatti	Kilpatti	..
139	Kulidikai	Kulidikai	..
140	Chinnathottalam	Chinnathottalam	..
141	Valathur	Valathur	..
142	Karuneekasamudram	Karuneekasamudram	..
143	Ulli	Ulli	..
144	Singalpadi	Singalpadi	..
145	Goodanagaram	Goodanagaram	..

VILLAGE PRIMARY CENSUS ABSTRACT.

ANNEXE.

STATEMENT SHOWING THE REVENUE VILLAGES AND THEIR CONSTITUENT PANCHAYATS.

3 GUDIYATTAM TALUK.

Location code number.	*Name of Village.*	*Name of Panchayat in which included with alphabetical indications where there are other segment(s).*	*Cross reference for the other segment(s) of Panchayat.*
(1)	(2)	(3)	(4)
146	Ananganellore	Ananganellore	..
147	Kothakuppam	Kothakuppam	..
148	Pattu	Pattu	..
149	Olakasi	Olakasi a/b	150 for b/b.
150	Chithathur	Olakasi b/b	149 for a/b.
151	Veppur	Veppur	..
152	Netteri	Netteri	..
153	Kilalathur	Kilalathur	..
154 a/b	Pasumathur	Pasumathur	..
154 b/b	Pasumathur	Kasavanpudur	.
155	Senankuppam	Senankuppam	..
156	Kavanur	Kavanur	..
157	Melur	Kavasampattu b/b	159 for a/b.
158	Pillandipattu	Pillandipattu	..
159	Kilur	Kavasampattu a/b	157 for b/b.
160	Mudinampattu	Mudinampattu a/b	81 for b/b.
161	Kilvilachur	Vadugantangal c/c	79 for b/c. 80 for a/c.
162	Valuvankundram	Velampattu b/b	77 for a/b.
163	Virinjipuram Plantation R.F.	....	..
164	Vadavirinjipuram	Kothamangalam b/b	165 for a/b.
165	Kothamangalam	Kothamangalam a/b	164 for b/b
166	Ammundi R.F.	....	..
167	Tirumani	Tirumani a/b	168 for b/b.
168	Olaiyathur	Tirumani b/b	167 for a/b.
169	Unnamalaisamudram	Tandalam Krishnapuram b/c	174 for a/c. 170 for c/c.
170	Talayarampattu	Tandalam Krishnapuram c/c	169 for b/c. 174 for a/c.
171	Ammundi R.F.	...	..
172	Senur	Senur	..
173	Vanjur	Vanjur	..
174	Tandalam Krishnapuram	Tandalam Krishnapuram a/c	169 for b/c. 170 for c/c.
175 a/b	Kalinjur	Kalinjur	..
176 a/c	Dharapadavedu	Mattukulam	..
177 a/b	Kangayanallur	Kangayanallur	..
178	Brahmapuram	Brahmapuram	..
179	Sevur	Sevur	..
180	Arumparuthi	Arumparuthi	..

VILLAGE PRIMARY CENSUS ABSTRACT

ANNEXE.

STATEMENT SHOWING THE REVENUE VILLAGES AND THEIR CONSTITUENT PANCHAYATS.

3 GUDIYATTAM TALUK.

Location Code number.	*Name of Village.*	*Name of Panchayat in which included with alphabetical indications where there are other segment(s).*	*Cross reference for the other segment(s) of Panchayat.*
(1)	(2)	(3)	(4)
181	Karnampattu	Karnampattu	..
182 a/c	Ammundi	Ammundi	..
182 b/c	Ammundi	Arimuthumuttur	..
182 c/c	Ammundi	Kuppathumottur	..
183	Kemparajapuram	Tiruvalam b/b	28 for a/b.
184	Tiruvalam Plantation R.F.	....	..

URBAN PRIMARY CENSUS ABSTRACT.

3. GUDIYATTAM TALUK.

Location Code Number.	Name of Town/Division/ward.	Area of Town in Km.²	Number of Occupied Residential Houses.	Number of Households.	Total Population (including Institutional and Houseless Population)			Scheduled Castes.		Scheduled Tribes.		Literates.	
					Persons.	Males.	Females.	Males.	Females.	Males.	Females.	Males.	Females.
(1)	(2)	(3)	(4)	(5)	(6)	(7)	(8)	(9)	(10)	(11)	(12)	(13)	(14)
VIII	PERANAMBATTU (P)												
	Ward No. 1 ..	..	271	286	1,559	779	780	653	651	..	..	200	78
	2 ..	..	386	472	2,744	1,381	1,363	6	10	..	..	835	419
	3 ..	..	390	497	2,629	1,303	1,326	..	..	..	..	346	76
	4 ..	..	465	515	2,888	1,423	1,465	683	689	..	..	710	479
	5 ..	..	272	384	2,175	1,110	1,065	8	9	..	..	680	432
	6 ..	..	231	274	1,541	750	791	638	688	..	..	459	341
	7 ..	..	266	343	1,675	846	829	814	806	..	..	365	216
	8 ..	..	299	369	1,934	943	991	52	67	..	..	382	180
	9 ..	..	208	302	1,570	795	775	268	238	..	..	435	268
	10 ..	..	437	521	3,054	1,591	1,463	373	353	..	..	891	485
	11 ..	..	183	245	1,465	733	732	..	..	..	..	450	229
	12 ..	..	185	210	1,554	794	760	..	..	..	..	554	271
	13 ..	..	175	245	1,525	735	790	..	..	..	..	464	253
	14 ..	..	238	263	1,709	868	841	..	..	..	..	470	129
	15 ..	..	248	361	2,035	1,030	1,005	..	..	..	..	308	83
	TOWN TOTAL ..	7.61	4,254	5,287	30,057	15,081	14,976	3,495	3,511	..	..	7,549	3,939
IX	GUDIYATTAM (M.)												
	Ward No. 1 ..	..	394	546	3,136	1,596	1,540	5	8	..	..	657	272
	2 ..	..	480	590	2,735	1,383	1,352	1	..	..	..	639	286
	3 ..	..	412	648	3,042	1,558	1,484	5	3	..	..	950	491
	4 ..	..	289	345	1,849	932	917	..	..	..	..	376	193
	5 ..	..	213	330	1,883	896	987	2	3	..	..	447	246
	6 ..	..	491	631	3,100	1,522	1,578	821	847	..	..	818	444
	7 ..	..	257	379	2,178	1,201	977	88	..	..	..	870	504

Location Code Number.	Name of Town/Division/Ward.	Main Workers. Total Main Workers (I-IX).		Cultivators. (I)		Agricultural Labourers. (II)		Household Industry, Manufacturing, Processing, Servicing and Repairs [V(a)].		Other workers [III, IV, V(b) and VI to IX].		Marginal Workers.		Non-Workers	
		Males.	Females.	Males.	Females.	Males.	Females.	Males.	Females.	Males.	Females.	Males.	Females.	Males.	Females.
(1)	(2)	(15)	(16)	(17)	(18)	(19)	(20)	(21)	(22)	(23)	(24)	(25)	(26)	(27)	(28)
VIII	PERNAMPBATTU (P).														
	Ward No. 1 ..	432	29	2	1	14	4	81	5	335	19	..	3	347	748
	2 ..	716	68	20	2	4	..	97	51	595	15	16	57	649	1,238
	3 ..	669	9	4	..	2	..	20	2	643	7	2	84	632	1,233
	4 ..	738	129	22	1	89	50	60	4	567	74	..	..	685	1,336
	5 ..	566	58	26	1	1	..	75	30	464	27	2	3	542	1,004
	6 ..	331	52	13	1	37	13	20	6	261	32	7	4	412	735
	7	494	171	21	8	90	121	208	24	175	18	..	2	352	650
	8 ..	535	39	22	..	37	1	126	11	350	27	..	36	408	916
	9 ..	374	28	49	..	18	..	9	2	298	26	4	2	417	745
	10 ..	825	49	29	1	25	17	3	1	768	30	..	17	766	1,397
	11 ..	313	7	9	..	..	..	..	..	304	7	..	2	420	723
	12 ..	315	2	11	..	6	..	1	..	297	2	..	..	479	758
	13 ..	369	14	14	..	1	..	1	1	353	13	1	31	365	745
	14 ..	386	8	25	..	1	..	6	4	354	4	1	1	481	832
	15 ..	514	37	4	..	6	..	3	1	501	36	1	94	515	874
	TOWN TOTAL ..	7,577	700	271	15	331	206	710	142	6,265	337	34	336	7,470	13,940
IX	GUDIYATTAM (M)														
	Ward No. 1 ..	923	232	8	.	1	..	392	208	522	24	1	5	672	1,303
	2 ..	842	466	4	.	..	1	604	385	234	80	3	..	538	886
	3 ..	915	4[illegible]	5	1	1	..	685	426	224	35	10	3	633	1,019
	4 ..	569	[illegible]		..	..	..	368	152	201	2	..	10	363	753
	5 ..	529	138	[illegible]	..	6	..	179	134	335	4	..	2	367	847
	6 ..	825	302		..	223	72	355	199	244	31	1	4	696	1,272
	7 ..	547	106		.	2	..	168	63	367	43	..	3	654	86[illegible]

URBAN PRIMARY CENSUS ABSTRACT
3. GUDIYATTAM TALUK

Location Code number	Name of Town/Division/Ward.	Area of Town in Km²	Number of Occupied Residential Houses.	Number of Households.	Total Population (including Institutional and Houseless Population) Persons	Males	Females	Scheduled Castes Males	Females	Scheduled Tribes Males	Females	Literates Males	Females
(1)	(2)	(3)	(4)	(5)	(6)	(7)	(8)	(9)	(10)	(11)	(12)	(13)	(14)
IX	GUDIYATTAM (M)												
	8 ..	..	285	382	1,856	934	922	..	..	..	..	603	371
	9 ..	..	271	409	1,984	1,029	955	143	149	..	..	609	366
	10 ..	..	322	453	2,178	1,109	1,069	4	5	..	..	755	439
	11	..	323	453	2,200	1,091	1,109	..	..	..	..	678	340
	12 ..	..	528	593	2,971	1,489	1,482	483	516	..	..	860	575
	13 ..	..	296	374	1,990	990	1,000	..	..	..	..	808	583
	14 ..	..	320	432	2,074	1,052	1,022	627	617	..	..	626	408
	15 ..	..	456	518	2,744	1,400	1,344	599	590	..	..	881	624
	16 ..	..	281	383	1,990	1,017	973	126	131	3	3	746	465
	17	..	288	399	2,056	1,078	978	43	47	..	..	788	424
	18	..	230	368	1,956	1,019	937	..	..	..	..	755	524
	19 ..	..	235	401	2,131	1,017	1,114	26	65	..	..	781	720
	20 ..	..	248	477	2,320	1,174	1,146	14	14	..	..	837	610
	21 ..	..	248	380	2,107	1,069	1,038	22	10	..	..	809	630
	22 ..	..	247	354	1,964	1,004	960	12	7	4	4	681	435
	23 ..	..	521	682	3,319	1,667	1,652	140	145	2	4	1,106	585
	24 ..	..	442	495	2,400	1,195	1,205	28	33	..	..	698	366
	25 ..	..	404	485	2,336	1,162	1,174	141	143	..	..	819	602
	26 ..	..	387	513	2,521	1,245	1,276	345	343	..	.	866	579
	27 ..	..	223	295	1,632	825	807	..	..	..	.	594	401
	28 ..	..	396	478	2,531	1,285	1,246	508	489	..	.	935	666
	29 ..	..	369	446	2,430	1,225	1,205	25	27	..	..	792	520
	30 ..	..	327	361	2,321	1,167	1,154	2	6	..	..	816	656
	31 ..	..	394	511	2,702	1,390	1,312	195	170	.	.	797	469
	32 ..	..	404	483	2,408	1,215	1,193	348	374	.	.	596	482
	TOWN TOTAL	4.79	10,981	14,594	75,044	37,936	37,108	4,753	4,742	9	11	23,993	15,276

Location Code number	Name of Town/Division/Ward.	Main Workers. Total Main Workers (I-IX). Males.	Females.	Cultivators. (I) Males.	Females	Agricultural Labourers. (II) Males.	Females.	Household Industry, Manufacturing, Processing, Servicing and Repairs [V (a)]. Males.	Females.	Other Workers [III, IV, V(b) and VI to IX]. Males.	Females.	Marginal Workers. Males.	Females	Non-Workers. Males.	Females.
(1)	(2)	(16)	(16)	(17)	(18)	(19)	(20)	(21)	(22)	(23)	(24)	(25)	(26)	(27)	(28)
	Ward No. 8 ..	497	125	2	..	.	..	231	60	264	65	..	55	437	742
	9 ..	560	133	5	..	..	..	216	93	339	40	..	8	469	814
	10 ..	599	119	2	1	1	..	317	89	279	29	..	..	510	950
	11 ..	636	229	4	1	1	1	446	216	185	11	6	42	449	838
	12 ..	734	243	2	1	33	13	214	85	485	144	..	..	755	1,239
	13 ..	517	166	12	..	1	..	94	91	410	75	..	..	473	834
	14 ..	536	199	40	17	149	77	44	33	303	72	2	6	514	817
	15 .	688	318	15	2	151	83	123	120	399	113	..	..	712	1,026
	16 ..	573	205	4	..	4	4	97	79	468	122	1	41	443	727
	17 ..	622	184	7	1	1	..	14	143	600	40	1	21	455	773
	18	546	148	5	..	..	..	80	28	461	120	5	2	468	787
	19 ..	521	118	3	..	3	..	10	6	505	112	7	55	489	941
	20 ..	605	155	8	..	1	..	77	74	519	81	12	19	557	972
	21 ..	552	126	16	1	2	..	87	58	447	67	5	19	512	893
	22 ..	519	29	8	..	6	..	34	3	471	26	..	..	485	931
	23 ..	932	133	13	..	14	3	193	42	712	88	7	4	728	1,515
	24 ..	677	105	5	..	1	..	289	58	382	47	13	27	505	1,073
	25 ..	579	218	28	..	37	42	95	107	419	69	1	..	582	956
	26 ..	676	236	10	1	66	37	138	132	462	66	3	85	567	955
	27 ..	430	66	11	1	..	..	137	36	282	29	..	..	395	741
	28 ..	661	303	11	1	90	143	97	75	463	84	1	11	623	932
	29 ..	682	166	51	3	1	1	101	109	529	53	7	68	536	971
	30 ..	534	101	15	..	6	6	30	13	583	82	..	..	533	1,053
	31	778	192	10	..	58	22	142	140	568	30	3	8	609	1,112
	32	526	146	10	1	114	14	36	57	366	74	31	52	658	995
	TOWN TOTAL ..	20,430	6,023	336	32	973	519	6,093	3,514	13,028	1,958	119	550	17,387	30,535

URBAN PRIMARY CENSUS ABSTRACT

3. GUDIYATTAM TALUK

Location Code number.	Name of Town/ Division/Ward	Area of Town in Km²	Number of Occupied Residential Houses	Number of House holds.	Total Population (including Institutional and Houseless Population)			Scheduled Castes		Scheduled Tribes		Literatres	
					Persons	Males	Females	Males	Females	Males	Females	Males	Females
(1)	(2)	(3)	(4)	(5)	(6)	(7)	(8)	(9)	(10)	(11)	(12)	(13)	(14)
X	SEEVUR (P).												
	Ward No. 1	..	120	121	657	341	316	6	6	..	..	212	109
	2	..	112	122	657	355	302	8	11	..	..	239	93
	3	..	49	50	264	139	125	3	2	..	..	67	39
	4	..	74	168	819	401	418	12	11	..	..	273	134
	5	..	62	62	298	156	142	3	2	..	..	66	19
	6	..	189	250	1,299	645	654	115	140	..	..	314	169
	TOWN TOTAL ..	3.23	606	773	3,994	2,037	1,957	147	172	..	..	1,171	563
XI	CHERUVANKI (P).												
	Ward No. 1	..	151	188	836	424	412	83	85	..	..	285	179
	2	..	146	160	800	412	388	258	241	..	..	248	162
	TOWN TOTAL ..	1.88	297	348	1,636	836	800	341	326	..	..	533	341
XII	DARAPADAVEDU (P).												
	Ward No. 1 ..	..	85	153	812	433	379	..	..	..	..	360	275
	2 ..	..	169	169	867	433	434	9	6	..	..	322	243
	3 ..	..	150	198	1,131	597	534	21	11	..	..	390	201
	4 ..	..	101	141	749	395	354	..	..	..	..	308	148
	5 ..	..	152	176	956	482	474	4	6	..	..	337	216
	6 ..	..	120	184	874	430	444	..	..	..	..	287	205
	7 ..	..	180	263	1,450	703	747	71	73	..	..	431	281
	8 ..	..	224	234	1,242	631	611	13	15	..	..	348	189
	9 ..	..	189	205	1,087	553	534	19	17	3	3	352	211
	10 ..	..	143	226	1,136	577	559		6	..	..	442	319
	11 ..	..	263	295	1,643	803	840	28	26	..	..	548	421

Location Code number.	Name of Town/ Division/Ward.	Main Workers: Total Main Workers (I-IX).		Cultivators (I)		Agricultural Labourers. (II).		Household Industry, Manufacturing, Processing, Servicing, and Repairs [V(a)].		Other Workers [III, IV, V(b) and VI to IX]		Marginal Workers.		Non-Workers.	
		Males.	Females.	Males.	Females.	Males.	Females.	Males.	Females.	Males.	Females.	Males.	Females.	Males.	Females
(1)	(2)	(15)	(16)	(17)	(18)	(19)	(20)	(21)	(22)	(23)	(24)	(25)	(26)	(27)	(28)
X	SEEVUR (P)														
	Ward No. 1 ..	190	59	47	2	80	36	2	18	61	3	..	..	151	257
	2 ..	227	38	104	10	11	16	1	2	111	10	..	..	128	264
	3 ..	82	57	13	..	9	27	..	..	60	30	..	..	57	68
		226	35	15	..	24	17	11	2	176	16	3	..	172	383
	5 ..	104	30	10	3	10	19	36	..	48	8	..	..	52	112
	6 ..	345	57	4	..	34	28	129	11	178	18	..	..	300	597
	TOWN TOTAL	1,174	276	193	15	168	143	179	33	634	85	3	..	860	1,681
XI	CHERUVANKI (P)														
	Ward No. 1 ..	262	210	..	..	9	7	1	1	252	202	..	..	162	202
	2 ..	232	141	25	..	80	85	6	13	121	43	..	4	180	243
	TOWN TOTAL	494	351	25	..	89	92	7	14	373	245	..	4	342	445
XII	DHARAPADAVEDU (P)														
	Ward No. 1 ..	195	10	13		5	1	..	..	177	9	..	..	238	369
	2 ..	152	13	4	..	4	..	..	..	144	13	6	3	275	418
	3 ..	269	23	12	2	12	4	11	1	234	16	..	..	328	511
	4 ..	202	36	4	..	60	36	1	..	137	..	..	..	193	318
	5 ..	217	25	3	..	20	8	10	2	184	15	..	..	265	449
	6 ..	205	9	..	..	42	4	..	1	163	4	..	..	225	435
	7 ..	356	44	23	..	9	5	18	4	306	35	11	11	336	692
	8 ..	337	72	38	5	28	25	22	17	249	25	..	..	294	539
	9 ..	248	17	46	8	9	1	4	..	189	8	..	1	305	516
	10 ..	298	49	8	1	..	2	4	14	286	32	..	..	279	510
	11 ..	377	54	4	..	21	13	17	4	335	37	..	2	426	78[illegible]

URBAN PRIMARY CENSUS ABSTRACT

3. GUDIYATTAM TALUK

Location Code Number.	Name of Town/ Division/Ward.	Area of Town in Km²	Number of Occupied Residential Houses.	Number of Households.	Total Population (including Institutional and Houseless Population) Persons.	Males.	Females.	Scheduled Castes Males.	Females.	Scheduled Tribes Males.	Females.	Literatres. Males.	Females.
(1)	(2)	(3)	(4)	(5)	(6)	(7)	(8)	(9)	(10)	(11)	(12)	(13)	(14)
XII	DARAPADAAFDU (P)												
	12 ..	..	294	339	1,761	886	875	152	143	..	..	699	546
	13 ..	..	367	415	2,117	1,047	1,070	669	708	..	..	642	456
	TOWN TOTAL ..	**3.77**	**2,437**	**2,998**	**15,825**	**7,970**	**7,855**	**991**	**,011**	**3**	**3**	**5,466**	**3,711**
XIII	KATPADI EXTENSION (P).												
	Ward No. 1 ..	..	61	97	490	237	253	7	12	..	..	215	226
	2 ..	..	93	129	664	319	345	4	4	..	..	287	292
	3 ..	..	144	144	684	323	361	..	..	..	..	263	268
	4 ..	..	74	97	478	234	244	..	..	..	..	205	201
	5 ..	..	133	133	649	310	339	..	..	..	..	272	286
	6 ..	..	188	311	2,367	1,013	1,354	229	99	3	4	923	1,154
	7 ..	..	140	140	747	380	367	..	..	..	..	339	294
	8 ..	..	99	166	888	431	457	8	5	3	2	409	392
	9 ..	..	81	132	715	377	338	..	..	..	..	313	247
	10 ..	..	69	106	518	258	260	4	5	..	..	231	206
	11 ..	..	114	171	849	442	407	22	23	..	..	392	316
	12 ..	..	66	66	376	191	185	..	..	..	..	165	151
	TOWN TOTAL ..	**1.61**	**1,262**	**1,692**	**9,425**	**4,515**	**4,910**	**274**	**148**	**6**	**6**	**4,014**	**4,033**
XIV	VIRUDAMBATTU (P).												
	Ward No. 1 ..	..	92	141	923	442	481	..	..	..	..	328	261
	2 ..	..	135	160	966	495	471	495	471	..	..	294	194
	3 ..	..	152	210	1,002	515	487	132	115	20	22	200	94
	TOWN TOTAL ..	**1.32**	**379**	**511**	**2,891**	**1,452**	**1,439**	**627**	**586**	**20**	**22**	**822**	**549**
TALUK URBAN TOTAL		24,21	20,216	26,203	138,872	69,827	69,045	10,628	10,496	38	42	43,548	28,412

Location Code Number.	Name of Town/ Division/Ward.	Main Workers. Total Main Workers (I-IX). Males	Females	Cultivators. (I) Males	Females	Agricultural Labourers. (II) Males	Females	Household Industry Manufacturing, Processing, Servicing and Repairs [V (a)]. Males	Females	Other Workers [III, IV, V (b) and VI to IX]. Males	Females	Marginal Workers. Males	Females	Non-Workers. Males	Females
(1)	(2)	(15)	(16)	(17)	(18)	(19)	(20)	(21)	(22)	(23)	(24)	(25)	(26)	(27)	(28)
XII	DARAPADAAEDU (P)														
	12 ..	391	81	1	..	1	..	6	6	383	75	4	8	491	786
	13 ..	400	75	3	..	1	1	4	2	392	72	..	..	647	995
	TOWN TOTAL	**3,647**	**508**	**159**	**16**	**212**	**100**	**97**	**51**	**3,179**	**341**	**21**	**25**	**4,302**	**7,322**
XIII	KATPADI FXTENSION														
	Ward No. 1 ..	116	28	..	..	2	..	1	2	113	26	..	..	121	225
	2 ..	132	27	..	..	..	..	..	..	132	27	..	..	187	318
	3 ..	163	22	1	..	..	..	..	2	162	20	..	..	160	339
	4 ..	88	27	..	..	..	..	..	..	88	27	..	..	146	217
	5 ..	151	26	..	..	..	..	..	..	151	26	..	..	159	313
	6 ..	373	164	10	..	5	6	..	..	358	158	..	..	640	1,190
	7 ..	165	28	6	..	..	..	..	..	159	28	..	..	215	339
	8 ..	196	42	2	..	..	..	..	..	194	42	..	..	235	415
	9 ..	159	29	6	..	3	..	..	..	150	29	..	..	218	309
	10 ..	116	35	2	..	..	..	..	..	114	35	..	..	142	225
	11	195	55	1	..	..	..	2	..	192	55	..	..	247	352
	12 ..	77	11	..	..	..	..	..	..	77	11	..	..	114	174
	TOWN TOTAL ..	**1,931**	**494**	**28**	..	**10**	**6**	**3**	**4**	**1,890**	**484**	..	..	**2,584**	**4,416**
XIV	VIRUDAMBATTU (P)														
	Ward 1 o. 1 ..	261	8	5	..	1	..	..	..	255	8	..	..	181	473
	2	251	5	..	..	13	..	2	..	236	5	..	..	244	466
	3	269	44	2	1	10	3	157	31	100	9	..	..	246	443
	TOWN TOTAL ..	**781**	**57**	**7**	**1**	**24**	**3**	**159**	**31**	**591**	**22**	..	..	**671**	**1,382**
	Taluk Urban Total	**36,034**	**8,409**	**1,019**	**79**	**1,807**	**1,069**	**7,248**	**3.789**	**25,960**	**3,472**	**177**	**915**	**33,616**	**59,721**

FOOT NOTE :

LIST OF VILLAGES INCLUDED IN EACA TOWN

Serial Number.	Name of Towns.	L.C. Number/ Village Number.	Name of village.
(1)	(2)	(3)	(4)
1	VIII. Peranambattu (P.)	L.C. No. 99 b/b.	Peranambut.
2	VIII. Peranambut (P)	V. No. 15	Jodikammavarampalli.
3	IX. Gudiyattam (M)	89 b/ b	Kondasamudram.
4	IX Gudiyattam (M)	90 b/b	Pichanur.
5	IX Gudiyattam (M)	114 b/b	Sethukarai.
6	IX Gudiyattam (M)	V. No. 62	Gudiyattam.
7	X. Seevur (P.)	V. No. 61	Sevur
8	XI. Cheruvanki (P)	V. No. 67	Seruvanki.
9	XII Darapadavedu (P)	176 b/c.	Darapadavedu.
10	XII Darapadavedu (P)	176 c/c	Darapadavedu
11	XIII. Karpadi Extension (P)	175 b/b	Kalinjur.
12	XIII Karpadi Extension (P)	177 b/b	Kankayanallur
13	XIV. Virudambattu (P)	V. No. 144	Virudampattu.

URBAN PRIMARY CENSUS ABSTRACT.

APPENDIX.

TOTAL, SCHEDULED CASTE AND SCHEDULED TRIBE POPULATION-URBAN BLOCKWISE.

3. GUDIYATTAM TALUK.

Location Code Number.	Name of Town/Ward/Urban Block.	E.B. No.	Total Population.	Scheduled Castes.	Scheduled Tribes.
(1)	(2)		(3)	(4)	(5)
VIII	*Peranambattu (p)*				
	Ward No. 1	487	656	596	..
		488	903	708	..
	Total		1,559	1,304	..
	Ward No. 2	489	624	1	..
		490	521	..	..
		491	589	..	..
		492	1,010	15	..
	Total		2,744	16	..
	Ward No. 3	493	739	..	..
		494	859	..	..
		495	1,031	..	..
	Total		2,629	..	..
	Ward No. 4	496	946	493	..
		497	461	262	..
		498	594	536	..
		499	887	81	..
	Total		2,888	1,372	..
	Ward No. 5	500	745	3	..
		501	610	14	..
		502	820	..	..
	Total		2,175	17	..
	Ward No. 6	503	671	485	..
		504	461	461	..
		505	409	380	..
	Total		1,541	1,326	..
	Ward No. 7	506	828	807	..
		507	547	547	..
		508	300	266	..
	Total		1,675	1,620	..

URBAN PRIMARY CENSUS ABSTRACT.

APPENDIX.

TOTAL, SCHEDULED CASTE AND SCHEDULED TRIBE POPULATION-URBAN BLOCKWISE.

3. GUDIYATTAM TALUK.

Location Code Number. (1)	Name of Town/Ward/Urban/Block. (2)	E.B. No.	Total Population. (3)	Scheduled Castes. (4)	Scheduled Tribes.
VIII *Peranampattu* (P)	Ward No. 8	509	535	..	..
		510	855	115	..
		511	544	4	..
	Total ..	..	1,934	119	..
	Ward No. 9	512	846	506	..
		513	724	..	..
	Total ..	..	1,570	506	..
	Ward No. 10	514	335	..	..
		515	696	..	..
		516	909	..	..
		517	1,114	726	..
	Total ..	..	3,054	726	..
	Ward No. 11	518	933	..	..
		519	532	..	..
	Total ..	..	1,465	..	..
	Ward No. 12	520	708	..	..
		521	846	..	..
	Total ..	..	1,554	..	..
	Ward No. 13	522	822	..	..
		523	703	..	..
	Total ..	..	1,525	..	..
	Ward No. 14	524	783	..	..
		525	926	..	..
	Total ..	..	1,709	..	..
	Ward No. 15	526	740	..	..
		527	743	..	..
		528	552	..	..
	Total ..	..	2,035	..	..
	TOWN TOTAL	..	30.057	7,006	..

URBAN PRIMARY CENSUS ABSTRACT.

APPENDIX.

TOTAL, SCHEDULED CASTE AND SCHEDULED TRIBE POPULATION-URBAN BLOCKWISE.

3. GUDIYATTAM TALUK.

Location code Number. (1)	Name of Town/Ward/Urban Block. (2)	E.B. No.	Total Population. (3)	Scheduled Castes. (4)	Scheduled Tribes. (5)
IX. *Gudiyattam (M).*					
	Ward No. 1 ..	1	789	..	..
		2	786	13	..
		3	888	..	..
		4	673	..	..
	Total ..		3,136	13	..
	Ward No. 2 ..	5	585	..	..
		6	693	..	..
		7	841	..	..
		8	616	1	..
	Total ..		2,735	1	..
	Ward No. 3 ..	9	840	..	..
		10	1,133	..	..
		11	1,069	8	..
	Total ..		3,042	8	..
	Ward No. 4 ..	12	966	..	..
		13	883	..	..
	Total ..		1,849	..	..
	Ward No. 5 ..	14	563	..	..
		15	809	5	..
		16	511	..	..
	Total ..		1,883	5	..
	Ward No. 6 ..	17	1,042	881	..
		18	645	645	..
		19	786	62	..
		20	627	80	..
	Total ..		3,100	1,668	..
	Ward No. 7 ..	21	875	..	..
		22	631	11	..
		23	672	77	..
	Total ..		2,178	88	..

URBAN PRIMARY CENSUS ABSTRACT.

APPENDIX.

TOTAL, SCHEDULED CASTE AND SCHEDULED TRIBE POPULATION-URBAN BLOCKWISE.

3. GUDIYATTAM TALUK.

Location Code Number.	Name of Town/Ward/Urban Block.	E.B. No.	Total Population.	Scheduled Castes.	Scheduled Tribes.
(1)	(2)		(3)	(4)	(5)
IX Gudiyattam (M) Ward No. 8	..	24	806	..	..
		25	546	..	..
		26	504	..	..
	Total ..		1,856	..	..
Ward No. 9	..	27	544	..	..
		28	745	4	..
		29	695	288	..
	Total ..		1,984	292	..
Ward No. 10	..	30	786	4	..
		31	696	..	..
		32	696	5	..
	Total ..		2,178	9	..
Ward No. 11	..	33	695	..	..
		34	876	..	..
		35	629	..	..
	Total ..		2,200	..	..
Ward No. 12	..	36	740	117	..
		37	555	..	..
		38	754	317	..
		39	922	565	..
	Total ..		2,971	999	..
Ward No. 13	..	40	543	..	..
		41	545	..	..
		42	902	..	..
	Total ..		1,990	..	..
Ward No. 14	..	43	803	174	..
		44	485	284	..
		45	786	786	..
	Total ..		2,074	1,244	..

URBAN PRIMARY CENSUS ABSTRACT.

APPENDIX.

TOTAL, SCHEDULED CASTE AND SCHEDULED TRIBE POPULATION-URBAN BLOCKWISE.

3. GUDIYATTAM TALUK.

Location code Number.	Name of Town/Ward/Urban Block.	E.B. No.	Total Population.	Scheduled Castes.	Scheduled Tribe
(1)	(2)		(3)	(4)	(5)
IX Gudiyattam (M) Ward No. .. 15	..	46	688	559	..
		47	658	62	..
		48	782	515	..
		49	616	53	..
	Total ..		2,744	1,189	..
Ward No. 16	..	50	568	58	..
		51	528	196	..
		52	894	3	6
	Total ..		1,990	257	6
Ward No. 17	..	53	958	52	..
		54	1,098	38	..
	Total ..		2,056	90	..
Ward No. 18	..	55	715	..	..
		56	746	..	..
		57	495	..	..
	Total ..		1,956	..	..
Ward No. 19	..	58	767	16	..
		59	439	49	..
		60	925	26	..
	Total ..		2,131	91	
Ward No. 20	..	61	817	28	..
		62	860	..	..
		63	643	..	..
	Total ..		2,320	28	..
Ward No. 21		64	987	11	..
		65	550	13	..
		66	570	8	..
	Total ..		2,107	32	..
Ward No. 22		67	822	..	..
		68	614	..	..
		69	528	19	8
	Total ..		1,964	19	8

URBAN PRIMARY CENSUS ABSTRACT.

APPENDIX.

TOTAL, SCHEDULED CASTE AND SCHEDULED TRIBE POPULATION-URBAN BLOCKWISE.

3. GUDIYATTAM TALUK.

Location code Number.	Name of Town/Ward/Urban Block.		Total Population.	Scheduled castes.	Scheduled Tribes.
(1)	(2)		(3)	(4)	(5)
IX *Gudiyattam (M)*		E.B.No.			
Ward No. 23		70	775	3	6
		71	664	4	..
		72	662	7	..
		73	544	..	..
		74	674	271	..
	Total ..		3,319	285	6
Ward No. 24		75	1,232	57	..
		76	822	4	..
		77	346	..	..
	Total ..		2,400	61	..
Ward No. 25		78	1,041	..	..
		79	700	..	..
		80	595	284	..
	Total ..		2,336	284	..
Ward No. .. 26		81	866	652	..
		82	707	..	..
		83	948	36	..
	Total ..		2,521	688	..
Ward No. 27		84	917	..	..
		85	715	..	..
	Total ..		1,632	..	..
Ward No. 28		86	862	..	..
		87	1,057	960	..
		88	612	37	..
	Total ..		2,531	997	..
Ward No. 29		89	982	..	..
		90	875	23	..
		91	573	29	..
	Total ..		2,430	52	..

URBAN PRIMARY CENSUS ABSTRACT.

APPENDIX.

TOTAL, SCHEDULED CASTE AND SCHEDULED TRIBE POPULATION-URBAN BLOCKWISE.

3. GUDIYATTAM TALUK.

Location Code Number.	Name of Town/Ward/Urban Block.		Total Population.	Scheduled Castes.	Scheduled Tribes.
(1)	(2)		(3)	(4)	(5)
IX *Gudiyattam (M)*		E. B. No.			
	Ward No. 30 ..	92	1,215	..	..
		93	1,106	8	..
	Total ..	..	2,321	8	..
	Ward No. 31	94	865	360	..
		95	997	..	..
		96	840	5	..
	Total ..	..	2,702	365	..
	Ward No. 32	97	803	102	..
		98	779	591	..
		99	826	29	..
	Total ..	..	2,408	722	..
	Town Total	..	75,044	9,495	20
X *Seevur* (P)					
	Ward No. 1	529	657	12	..
	Ward No. 2	530	657	19	..
	Ward No. 3	576	264	5	..
	Ward No. 4	531	819	23	..
	Ward No. 5	532	298	5	..
	Ward No. 6	533	1,299	255	..
	Total ..	..	3,994	319	..
XI—*Cheruvanki* (P)					
	Ward No. 1	534	836	168	..
	Ward No. 2	535	800	499	..
	Total ..	..	1,636	667	..
XII *Darapadavedu* (P)					
	Ward No. 1	536	812	..	..
	Ward No. 2	537	867	15	..
	Ward No. 3	538	730	..	..
		539	401	32	..
	Total ..	..	1,131	32	..

URBAN PRIMARY CENSUS ABSTRACT.

APPENDIX.

TOTAL, SCHEDULED CASTE AND SCHEDULED TRIBE POPULATION-URBAN BLOCKWISE.

3. GUDIYATTAM TALUK.

Location Code Number.	Name of Town/Ward/Urban/Block.		Total Population.	Scheduled Castes.	Scheduled Tribes.
(1)	(2)		(3)	(4)	(5)
XII *Darapadavedu.* (P)		*E.B. No.*			
	Ward No. 4 ..	540	749	..	..
	Ward No. 5 ..	541	588	10	..
		542	368	..	..
	Total	..	956	10	..
	Ward No. 6 ..	543	874	..	..
	Ward No. 7 ..	544	806	83	..
		545	644	61	..
	Total	..	1,450	144	..
	Ward No. 8 ..	546	607	28	..
		547	635	..	..
	Total	..	1,242	28	..
	Ward No. 9 ..	548	554	19	..
		549	533	17	6
	Total	..	1,087	36	6
	Ward No. 10 ..	550	760	8	..
		551	376	3	..
	Total	..	1,136	11	..
	Ward No. 11 ..	552	525	54	..
		553	1,118	..	..
	Total	..	1,643	54	..
	Ward No. 12 ..	554	613	208	..
		555	424	29	..
		556	724	58	..
	Total	..	1,761	295	..
	Ward No. 13 ..	557	667	141	..
		558	735	615	..
		559	715	621	..
	Total	..	2,117	1,377	..
	Town Total	..	15,825	2,002	6

URBAN PRIMARY CENSUS ABSTRACT.

APPENDIX.

TOTAL, SCHEDULED CASTE AND SCHEDULED TRIBE POPULATION-URBAN BLOCKWISE.

3. GUDIYATTAM TALUK.

Location Code Number.	Name of Town/Ward/Urban Block.		Total population.	Scheduled Castes.	Scheduled Tribes.
(1)	(2)		(3)	(4)	(5)
XIII *Kutpadi (Extension)* (P)		*E.B. No.*			
	Ward No. 1	560	490	19	..
	Ward No. 2	561	664	8	..
	Ward No. 3	562	684	..	..
	Ward No. 4	563	478	..	..
	Ward No. 5	564	649	..	..
	Ward No. 6	565	996	230	7
		566	1,371	98	..
	Total ..		2,367	328	7
	Ward No. 7	567	747	..	..
	Ward No. 8	568	888	13	5
	Ward No. 9	569	715	..	..
	Ward No. 10	570	518	9	..
	Ward No. 11	571	849	45	..
	Ward No. 12	572	376	..	..
	TOWN TOTAL..		9,425	422	12
XIV *Vludambattu* (P)					
	Ward No. 1	573	923	..	..
	Ward No. 2	574	966	966	..
	Ward No. 3	575	1,002	247	42
	Town Total .		2,891	2,213	42

4. VANIYAMBADI TALUK

ALPHABETICAL LIST OF VILLAGES,

4. VANIYAMBADI TALUK.

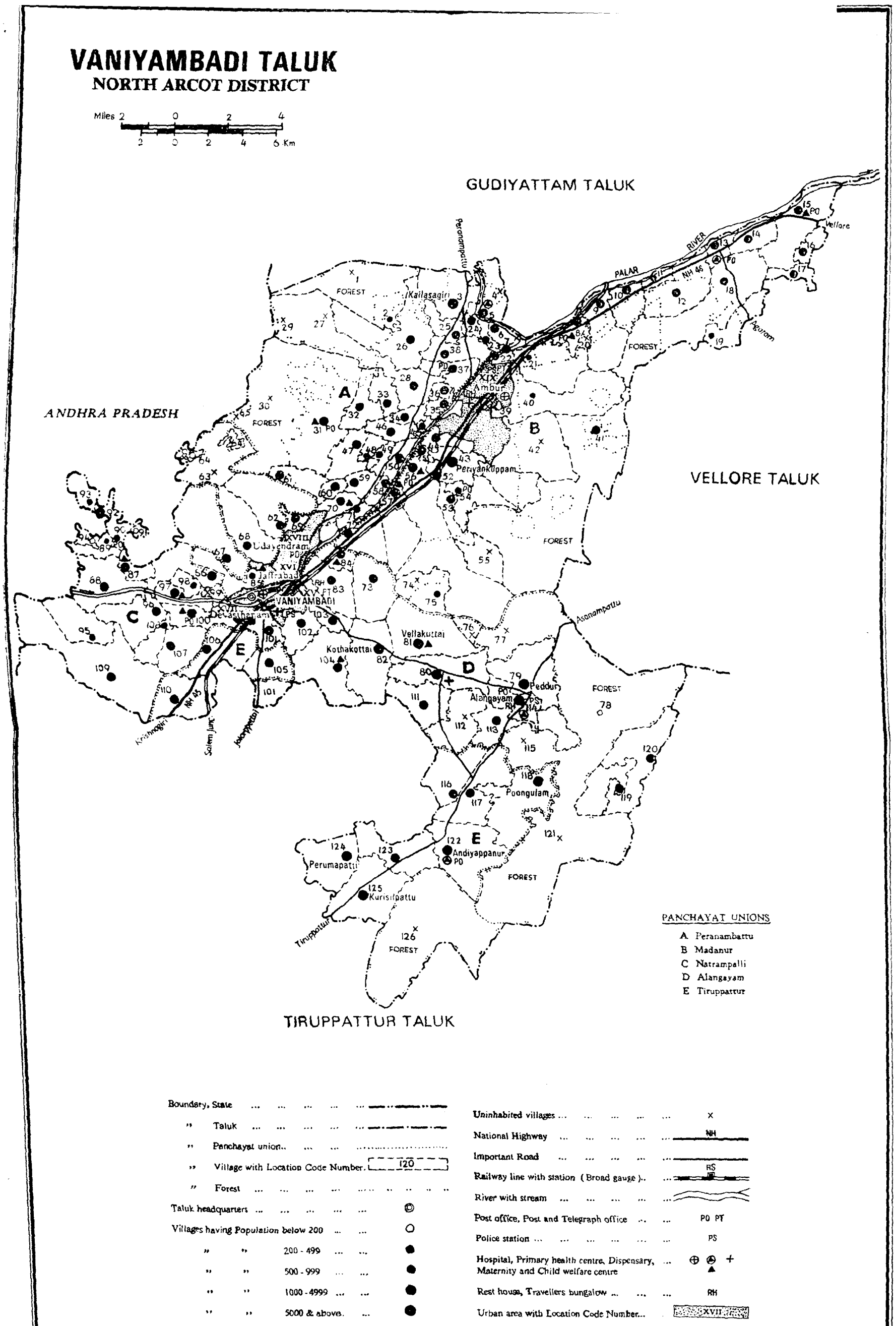

● Based upon Survey of India map with the permission of the Surveyor General of India.

© Government of India Copyright, 1984

P.Z.P., C.S.O., Madras-5.

ALPHABETICAL LIST OF VILLAGES.

4. Vaniyambadi Taluk.

Serial Number.	Name of Village.	L. C. Number.
(1)	(2)	(3)
1	Agaramcheri	15
2	Aithampattu	24
3	Alangayam (Reserved Forest)	78
4	Alangayam	114
5	Alankuppam	51
6	Alasandapuram	90
7	Ambalur	100
8	Ambur drug (Reserved Forest)	27
9	Ambur Plantation (Reserved Forest)	39
10	Ambur Reserved Forest (Portion of)	40
11	Ambur (Reserved Forest)	42
12	Ambur : Fuel (Reserved Forest)	55
13	Amburpettai	103
14	Andiyappanur	122
15	Andiyappanur (Reserved Forest)	126
16	Bairapalli	2
17	Bapanapalli	71
18	Bavaravuthampattadai	23
19	Bheemakulam	120
20	Charrakkal (Reserved Forest) (Portion of)	1
21	Chengilikuppam	72
22	Chikkanankuppam	86
23	Chinnapallikuppam	60
24	Chinnavarikkam	25
25	Chinnaveppampattu	105
26	Chintakampenta	66
27	Devalapuram	35
28	Eachampattu	61
29	Elayanagaram	62
30	Girisamudram	84
31	Godugumanipattadai	99
32	Gollakuppam	69
33	Gollamangalam	16
34	Govindapuram	102
35	Irunapattu	123
36	Javadiramasamudram	93
37	Kadavalam	32
38	Kailasagiri	3
39	Kailasagiri (Reserved Forest)	115

ALPHABETICAL LIST OF VILLAGES.
4. VANIYAMBADI TALUK.

Serial Number.	*Name of Village*	*L. C. Number.*
(1)	(2)	(3)
40	Kalendra	101
41	Kammakrishnapalli	45
42	Kammiyampattu	53
43	Kannadikuppam	52
44	Karapattu Reserved Forest	30
45	Karapattu	31
46	Karumbur	34
47	Kavukkapattu	98
48	Kethandapatti	110
49	Kilmurungai	9
50	Kollapalli	94
51	Kommeswaram	21
52	Kommeswaram	7
53	Kothakottai	82
54	Koothampakkam	14
55	Kulidigai	11
56	Kumaramangalam	46
57	Kurubavanigunta	95
58	Kurusilapattu	125
59	Labbaimankuppam	36
60	Madakadappa Reserved Forest	63
61	Madanancheri	68
62	Madanur	13
63	Malayampattu	47
64	Mallagunta	109
65	Mallakuppam	108
66	Maniyurkuppam	49
67	Marimanikuppam	116
68	Melsanankuppam	59
69	Minnur	57
70	Mittalam	26
71	Nacharkuppam	117
72	Nacharkuppam	54
73	Naickanur	119
74	Narasingapuram Reserved Forest	112
75	Narasingapuram	113
76	Narayanapuram	92
77	Nariyampattu	5
78	Navakkaneri	41

ALPHABETICAL LIST OF VILLAGES
4. VANIYAMBADI TALUK,

Serial Number.	*Name of Village.*	*L. C. Number.*
(1)	(2)	(3)
79	Nekkanamalai	73
80	Nimmiyampattu	80
81	Pallalakuppam	4
82	Pallikkuppam	17
83	Palur	18
84	Parsanapalli	33
85	Peddukallupalli	106
86	Peddur	79
87	Peddur Reserved Forest (Portion of)	29
88	Peddur Reserved Forest (Portion of)	65
89	Periyankuppam	43
90	Periavarikam	38
91	Perumapattu	124
92	Poongulam	118
93	Poongulam Reserved Forest	121
94	Pullur	88
95	Ramanaickenpet	96
96	Reddiyur	111
97	Sanankuppam Reserved Forest	20
98	Sathampakkam	6
99	Simugampattu	89
100	Solur	44
101	Somalapuram	22
102	Thekkupattu	107
103	Thennampattu	48
104	Thimmampettai	87
105	Tirumalaikuppam	19
106	Thottalam	12
107	Thumberi	67
108	Thuttipattu	37
109	Vadacheri	70
110	Vadakkarai	5
111	Vadakkupattu	97
112	Vadapudupattu	8
113	Valaiyampattu	83
114	Vallipattu	104
115	Vaniyambadi	85
116	Veerankuppam	50
117	Veladigamanibenda	6

ALPHABETICAL LIST OF VILLAGES.

4. VANIYAMBADI TALUK

Serial Number.	Name of Village.	L. C. Number.
(1)	(2)	(3)
118	Vellakkal Reserved Forest	74
119	Vellakkal	75
120	Vellakuttai	81
121	Vellakuttai Extension Reserved Forest	76
122	Vellakuttai Reserved Forest	77
123	Vengili	10
124	Venkatarajapuram	91
125	Venkatasamudram	28
126	Vinnamangalam	56

VILLAGE PRIMARY CENSUS ABSTRACT.

4. VANIYAMBADI TALUK

Location code Number.	Name of Village.	Area of Village in hectares.	Number of Occupied Residential Houses.	Number of Households.	Total Population (Including Institutional and Houseless Population). Persons.	Males.	Females.	Scheduled Castes. Males	Females.	Scheduled Tribes. Males.	Females.	Literates. Males.	Females.
(1)	(2)	(3)	(4)	(5)	(6)	(7)	(8)	(9)	(10)	(11)	(12)	(13)	(14)
1	Charrakkal R.F.(Portion of)	N.A.	..	..	..	Uninhabited		..	..	..	..	..	..
2	Bairapalli	261.80	55	56	286	156	130	18	16	20	17	42	15
3	Kailasagiri	530.30	906	1,059	6,195	3,354	2,841	815	803	..	..	1,979	927
4	Pallalakuppam R.F. (Portion of)	N.A.	..	..	..	Uninhabited	..	..	..	..	..	..	..
5	Nariyampattu ..	293.30	353	437	2,302	1,130	1,172	389	396	..	..	688	456
6	Sathampakkam ..	191.60	190	212	1,057	518	539	142	148	..	..	298	183
7	Kommesvaram ..	62.21	175	180	1,072	550	522	198	183	..	..	246	95
8	Vadapudupattu ..	307.65	488	639	3,231	1,671	1,560	354	304	29	31	1,033	539
9	Kilmurungai ..	297.99	584	626	3,167	1,665	1,502	107	104	5	6	1,114	677
10	Vengili	474.82	272	326	1,759	901	858	166	155	..	..	454	270
11	Kulidigai	134.53	136	163	740	368	372	63	69	12	8	152	82
12	Thottalam ..	371.46	425	471	2,484	1,248	1,236	148	141	71	50	661	449
13	Madanur ..	233.09	359	411	1,999	1,007	992	330	351	..	..	692	437
14	Koothampakkam ..	464.09	338	378	1,868	939	929	221	227	..	..	684	427
15 a/b	Agaramcheri ..	1,131.39	493	571	2,796	1,405	1,391	389	375	..	..	912	585
15 b/b	Agaramcheri ..		239	294	1,465	740	725	65	78	2	2	521	277
15	Agaramcheri Total	1,131.39	732	865	4,261	2,145	2,116	454	453	2	2	1,433	862
16	Gollamangalam ..	218.42	246	276	1,386	704	682	304	282	..	..	373	204
17	Pallikkuppam ..	238.97	312	343	1,842	928	914	243	238	..	..	479	190
18	Palur	919.35	545	599	3,091	1,565	1,526	404	405	8	7	751	410
19	Tirumalaikuppam	183.22	168	179	841	407	434	153	156	..	..	248	146
20	Sanankuppam R.F.	5,559.42				Uninhabited.							

VILLAGE PRIMARY CENSUS ABSTRACT.

4. VANIYAMBADI TALUK

Location Code Number.	Name of Villages.	Main Workers. Total Main Workers. (I-IX). Males.	Total Main Workers. (I-IX). Females.	Cultivators. (I) Males.	Cultivators. (I) Females.	Agricultural Labourers. (II) Males.	Agricultural Labourers. (II) Females.	Household Industry-Manufacturing, Processing, Servicing and Repairs [V(a)] Males.	Household Industry-Manufacturing, Processing, Servicing and Repairs [V(a)] Females.	Other Workers [III, IV, V(b) and VI to IX]. Males.	Other Workers [III, IV, V(b) and VI to IX]. Females.	Marginal Workers. Males.	Marginal Workers. Females.	Non-Workers. Males.	Non-Workers. Females.
(1)	(2)	(15)	(16)	(17)	(18)	(19)	(20)	(21)	(22)	(23)	(24)	(25)	(26)	(27)	(28)
1	Charakkal R.F. (Portion of) ..	Uninhabited.													
2	Bairapalli	94	47	39	7	22	34	..	..	33	6	..	9	62	74
3	Kailasagiri	1,622	484	146	5	523	348	116	57	837	74	..	2	1,732	2,355
4	Pallalakuppam R.F. (Portion of) ..	Uninhabited.													
5	Nariyampattu	608	221	35	6	178	177	44	13	351	25	..	1	522	950
6	Sathampakkam ..	304	71	146	13	101	39	20	14	37	5	..	..	214	468
7	Kommeswaram ..	322	148	77	12	195	129	6	2	44	5	..	..	228	374
8	Vadapudupattu ..	828	114	162	16	175	58	27	3	464	37	5	..	838	1,446
9	Kilmurungai	864	191	148	6	339	134	35	16	342	35	11	12	790	1,299
10	Vengili	516	224	124	1	274	192	3	2	115	29	3	11	382	623
11	Kulidigai	248	100	83	2	140	95	5	..	20	3	..	17	120	255
12	Thottalam	594	264	213	16	204	203	42	28	135	17	8	11	646	961
13	Madanur	565	254	90	6	234	232	4	..	237	16	..	..	442	738
14	Koothampakkam ..	546	167	254	17	157	130	30	9	105	11	..	16	393	746
15 a/b	Agiramcherri ..	691	373	156	1	210	239	128	111	197	22	13	1	701	1,017
15 b/b	Agiramcheri ..	415	123	253	32	102	87	5	..	55	4	17	33	308	569
15	Agiramcheri Total ..	1,106	496	409	33	312	326	133	111	252	26	30	34	1,009	1,586
16	Gollamangalam ..	421	234	137	3	233	227	..	..	51	4	..	..	283	448
17	Pallikkuppam ..	547	339	271	55	222	279	8	3	46	2	..	8	381	567
18	Palur	856	287	444	40	316	220	19	18	77	9	17	33	692	1,206
19	Tirumalaikuppam ..	249	106	112	4	104	97	..	..	33	5	..	..	158	328
20	Sanankuppam R.F.	Uninhabited.													

Location Code Number.	Name of Village.	Area of Village in hectares	Number of Occupied Residential Houses.	Number of Households.	Total Population (including Institutional and Houseless Population) Persons.	Total Population Males.	Total Population Females	Scheduled Castes. Males	Scheduled Castes. Females	Scheduled Tribes. Males	Scheduled Tribes. Females	Literates. Males	Literates. Females
(1)	(2)	(3)	(4)	(5)	(6)	(7)	(8)	(9)	(10)	(11)	(12)	(13)	(14)
21	Kommeswaram ..	99.97	62	79	441	229	212	62	63	..	..	153	88
22	Somalapuram ..	141.62	297	310	1,639	839	800	608	588	..	..	601	368
23	Bavaravuthampattadai	121.42	118	121	547	280	267	226	215	..	..	184	66
24	Aithampattu ..	148.44	258	263	1,329	677	652	379	365	3	1	396	317
25	Chinnavarikkam ..	317.20	372	386	1,938	962	976	496	480	8	6	343	183
26	Mittalam	780.57	660	695	3,443	1,740	1,703	630	591	..	..	792	319
27	Ambur drug, R.F.	N.A.	..	..	..	..	Uninhabited.	..	..	..	..	..	..
28	Venkatasamudram	686.21	892	968	4,998	2,563	2,435	682	653	..	..	1,352	637
29	Peddur R.F. (Portion of)	N.A.	..	..		..	Uninhabited.	..	..	..			
30	Karapattu R.F. ..	370.39	..	..	..	..	Uninhabited.	..	..	..	..	..	..
31	Karapattu	1,679.54	669	693	3,455	1,817	1,638	356	322	87	76	824	344
32	Kadavalam ..	426.15	296	298	1,363	669	694	186	193	..	..	241	100
33	Parsanapalli ..	354.75	197	212	1,005	506	499	145	144	..	..	224	71
34	Karumbur	207.07	292	333	1,420	689	731	261	287	1	1	427	269
35	Devalapuram ..	138.11	380	458	2,183	1,111	1,072	332	361	..	..	573	273
36	Labbaimankuppam	116.65	468	486	2,642	1,370	1,272	678	637	..	..	776	431
37	Thuttipattu ..	336.43	649	696	3,420	1,697	1,723	741	764	7	6	913	495
38	Periavarikam ..	494.27	309	327	1,744	873	871	508	514	..	..	353	152
39	Ambur Plantation R.F.	2.47	..	..	..	.	Uninhabited.	..	..	..	..	..	..
40	Ambur R.F. (Portion of),	N.A.	66	66	307	168	139	..	..	168	139	9	1
41	Nayakkaneri ..	563.74	529	551	2,242	1,162	1,080	11	9	924	885	282	148
42	Ambur R.F. ..	10,651.00	..	..	..	..	Uninhabited.						
43	Periyankuppam ..	548.23	1,135	1,358	6,612	3,390	3,222	1,145	1,040	10	10	1,668	858
44	Solur	283.46	371	506	2,384	1,250	1,134	596	582	..	..	649	314
45	Kammakrishnapalli	86.53	88	99	528	267	261	17	17	..	..	147	48
46 a/b	Kumaramangalam	230.03	239	263	1,247	621	626	243	254	..	..	348	177
46 b/b	Kumaramangalam		233	248	1,079	551	528	219	214	16	16	350	172
46	Kumaramangalam Total	230.03	472	511	2,326	1,172	1,154	462	468	16	16	698	349
47	Malayampattu ..	501.74	300	356	1,676	826	850	244	249	..	..	351	226
48	Thennampattu ..	197.03	142	142	677	325	352	27	34	7	9	155	71

VILLAGE PRIMARY CENSUS ABSTRACT.

4. VANIYAMBADI TALUK.

Location Code Number.	Name of Village.	Main Workers. Total Main Workers (I-IX).		Cultivators. (I)		Agricultural Labourers. (II)		Household Industry-Manufacturing, Processing, Servicing and Repairs [(V(a)].		Other Workers [III, IV, V(b) and VI to IX.]		Marginal Workers.		Non-Workers.	
		Males	Females	Males	Females	Males	Females	Males	Females	Males	Females	Males	Females	Males	Females
(1)	(2)	(15)	(16)	(17)	(18)	(19)	(20)	(21)	(22)	(23)	(24)	(25)	(26)	(27)	(28)
21	Kommeswaram ..	133	36	75	..	21	4	..	..	37	32	..	..	96	176
22	Somalapuram ..	485	288	50	2	335	274	..	1	100	11	..	..	354	512
23	Bavaravuthampattadai	154	123	30	2	108	118	..	..	16	3	..	..	126	144
24	Aithampattu	386	141	80	4	188	118	11	..	107	19	..	14	291	497
25	Chinnavarikkam ..	558	316	77	2	294	276	10	13	177	25	..	..	404	660
26	Mittalam	1,115	466	318	19	505	419	42	6	250	22	1	....	624	1,237
27	Amburdrug R.F.						Uninhabited.								
28	Venkatasamudram ..	1,458	409	438	6	533	336	60	2	427	65	5	45	1,100	1,981
29	Peddur R.F. (Portion of) ..						Uninhabited.								
30	Karapattu R.F. ..						Uninhabited.								
31	Karapattu	1,087	453	617	120	380	323	4	1	86	9	13	62	717	1,123
32	Kadavalam	386	202	152	1	159	187	4	1	71	13	..	..	283	492
33	Parsanapalli	306	215	118	4	161	211	18	..	9	..	..	3	200	281
34	Karumbur	385	141	133	7	94	109	6	4	152	21	..	..	304	590
35	Devalapuram ..	712	311	122	16	194	219	59	13	337	63	..	1	399	760
36	Labbaimankuppam ..	743	227	83	..	285	154	11	14	364	59	..	1	627	1,044
37	Thuttipattu	914	153	62	..	237	69	20	4	595	80	4	..	779	1,570
38	Periavarikam ..	474	292	67	7	291	270	6	3	110	12	..	..	399	579
39	Ambur plantation R.F.						Uninhabited.								
40	Ambur R.F. (Portion of) ..	103	20	72	1	11	6	..	..	20	13	..	..	65	119
41	Nayakkaneri	729	205	359	4	121	52	2	1	247	148	6	10	427	865
42	Ambur R.F.						Uninhabited.								
43	Periyankuppam ..	1,942	805	267	25	521	598	242	113	912	69	11	249	1,437	2,168
44	Selur	724	111	50	..	96	19	82	49	496	43	3	7	523	1,016
45	Kammarkrishnapalli	157	13	66	..	74	9	1	3	16	1	..	..	110	248
46a/b	Kumara mangalam ..	359	182	67	1	110	160	21	5	155	16	..	..	262	444
46b/b	Kumaramangalam ..	303	132	113	4	133	127	..	..	57	1	..	1	248	395
46	Kumaramangalam Total	662	314	180	5	249	287	21	5	212	17	..	1	510	839
47	Maleyampattu ..	463	158	162	5	194	150	21	..	86	3	..	1	363	691
48	Thennampattu ..	179	131	67	2	70	109	2	1	40	19	6	1	140	220

Location Code Number.	Name of Village	Area of Village in hectares.	Number of Occupied Residential Houses.	Number of Households.	Total Population (including Institutional and Houseless Population). Persons.	Males.	Females.	Scheduled Castes. Males.	Females.	Scheduled Tribes. Males.	Females.	Literates. Males.	Females
(1)	(2)	(3)	(4)	(5)	(6)	(7)	(8)	(9)	(10)	(11)	(12)	(13)	(14)
49	Maniyarkuppam ..	160.97	108	113	605	304	301	201	199	..	..	129	55
50	Veerankuppam ..	281.70	240	287	1,388	679	709	281	288	..	..	353	213
51	Alankuppam	73.66	383	434	1,968	997	971	358	361	2	3	609	358
52	Kannadikuppam ..	78.60	240	257	1,218	594	624	349	358	11	6	353	234
53	Kammiyampattu ..	198.71	217	224	1,144	564	580	294	290	..	..	231	112
54	Nacharkuppam ..	410.80	121	128	640	328	312	213	198	10	9	103	45
55	Ambur, Fuel R.F. ..	2,206.75					Uninhabited						
56	Vinnamangalam ..	927.75	625	716	3,675	1,859	1,816	913	902	13	11	1,006	625
57	Minnur	480.67	517	544	2,800	1,443	1,357	425	396	..	..	923	513
58	Vadakkarai	80.42	187	239	1,116	540	576	271	292	..	..	311	213
59	Melsanakuppam ..	255.73	237	237	1,182	598	584	344	338	..	..	332	181
60	Chinnapallikuppam	146.71	242	251	1,192	581	611	252	284	5	6	285	159
61	Eachampattu ..	280.26	241	273	1,296	671	625	240	237	..	..	321	138
62a/b	Elayanagaram ..	778.14	233	242	1,350	704	646	30	26	2	6	276	116
62b/b	Elayanagaram ..	363.85	143	143	832	432	400	151	128	..	..	180	71
62	Elayanagaram Total ..	1,141.99	376	385	2,182	1,136	1,046	181	154	2	6	456	187
63	Madakadappa R.F. ..	N.A.					Uninhabited.						
64	Veladigamanibenda ..	129.94	138	138	709	364	345	10	21	..	..	64	32
65	Peddur R.F. (Portion of)	N.A.					Uninhabited.						
66	Chintakampenta ..	67.90	58	64	353	186	167	52	52	3	3	61	23
67a/b	Thumberi	1,137.76	651	658	3,230	1,660	1,570	205	212	..	..	490	163
67b/b	Thumberi	189.92	252	258	1,307	674	633	376	361	..	..	367	178
67	Thumberi Total ..	1,327.68	903	916	4,537	2,334	2,203	581	573	..	..	857	341

VILLAGE PRIMARY CENSUS ABSTRACT.

4 VANIYAMBADI TALUK.

Location Code Number.	Name of Village.	Main Workers. Total Main Workers (I-IX).		Cultivators. (I)		Agricultural Labourers. (II)		Household Industry—Manufacturing, Processing, Servicing and Repairs [V(a)].		Other Workers [III, IV, V(b) and VI to IX].		Marginal Workers.		Non-Workers.	
		Males.	Females.	Males.	Females.	Males.	Females.	Males.	Females.	Males.	Females.	Males.	Females.	Males.	Females.
(1)	(2)	(15)	(16)	(17)	(18)	(19)	(20)	(21)	(22)	(23)	(24)	(25)	(26)	(27)	(28)
49	Maniyarkuppam ..	168	27	30	3	117	24	1	..	20	..	..	..	136	274
50	Veerankuppam ..	345	58	76	1	169	49	..	..	100	8	18	33	316	618
51	Alankuppam ..	549	160	93	11	132	110	17	2	307	37	..	9	448	802
52	Kannadikuppam ..	371	151	79	13	148	118	15	4	129	16	..	..	223	473
53	Kammiyampattu ..	314	151	85	12	162	129	3	..	64	10	..	..	250	429
54	Nacharkuppam ..	220	1	54	..	147	1	..	..	19	..	..	..	108	311
55	Ambur Fuel R.F. ..	Uninhabited.													
56	Vinnamangalam ..	1,031	396	266	50	412	284	37	22	316	40	..	..	828	1,420
57	Minnur	809	257	257	21	164	174	17	2	371	60	10	31	624	1,069
58	Vadakkarai	306	88	125	1	98	72	1	1	82	14	..	15	234	473
59	Melsanankuppam ..	340	11	92	..	167	5	3	1	78	5	..	1	258	572
60	Chinnapalli Kuppam ..	343	61	100	6	159	50	7	..	77	5	..	..	238	550
61	Eachampattu ..	396	21	179	3	121	17	1	..	95	1	..	..	275	604
62a/b	Elayanagaram ..	404	8	325	3	37	..	2	..	40	5	9	1	291	637
62b/b	Elayanagaram ..	225	4	147	1	64	2	..	..	14	1	..	..	207	396
62	Elayanagaram Total ..	629	12	472	4	101	2	2	..	54	6	9	1	498	1,033
63	Madakadappa R.F. ..	Uninhabited.													
64	Veladigamanibena ..	231	51	196	3	34	46	..	1	1	1	..	..	133	294
65	Peddur R.F. ..	Uninhabited.													
66	(Portion of) Chintakampenta ..	96	5	90	3	2	1	..	1	4	..	9	46	81	116
67a/b	Thumberi	1,037	320	573	19	276	288	20	2	168	11	1	61	622	1,189
67b/b	Thumberi	404	212	132	4	115	188	26	1	131	19	11	22	259	399
67.	Thumberi Total ..	1,441	532	705	23	391	476	46	3	299	30	12	83	881	1,588

Location Code Number.	Name of Village	Area of Village in hectares.	Number of Occupied Residential Houses.	Number of Households.	Total Population (including Institutional and Houseless Population). Persons.	Males.	Females.	Scheduled Castes. Males.	Females.	Scheduled Tribes. Males.	Females.	Literates. Males.	Females.
(1)	(2)	(3)	(4)	(5)	(6)	(7)	(8)	(9)	(10)	(11)	(12)	(13)	(14)
63a/b	Madanancheri ..	479.39	452	494	2,610	1,328	1,282	165	167	..	..	440	124
68b/b	Madanancheri ..	383.85	286	292	1,446	700	746	288	307	..	..	284	111
68	Madanancheri Total	863.24	738	786	4,056	2,028	2,028	453	474	..	..	724	235
69	Gollakuppam ..	126.30	266	323	1,660	854	806,	299	289	4	3	368	143
70	Vadacheri	292.89	370	426	1,911	955	956	384	389	..	..	538	336
71	Bapanapalli	126.56	121	144	647	295	352	98	114	..	..	214	113
72	Sengilikuppam ..	411.37	284	311	1,654	861	793	380	332	..	..	495	253
73	Nekkanamalai ..	914.01	225	245	1,309	672	637	84	74	..	..	238	106
74	Vellakkal R.F. ..	2,038.39					Uninhabited.						
75	Vellakkal	333.52	123	123	680	354	326	27	23	..	..	107	33
76	Vellakuttai Extension R.F.	189.80					Uninhabited.						
77	Vellakuttal R. F. ..	300.28					Uninhabited.						
78	Alangayam R.F. ..	4,690.47	23	23	123	64	59	..	..	..	..	45	20
79	Peddur	1,087.41	1,176	1,263	6,360	3,243	3,117	1,112	1,038	181	179	1,524	837
80	Nimmiyampattu ..	1,097.20	783	837	4,552	2,271	2,281	259	222	8	6	1,072	488
81	Vellakuttai	1,381.38	1,147	1,224	6,209	3,119	3,090	342	336	..	..	1,521	723
82a/c	Kothakottai ..	1,720.42	405	405	2,651	1,368	1,283	50	48	4	2	530	156
82b/c	Kothakottai	572.28	224	229	1,248	628	620	39	38	5	4	168	37
82 c/c	Kothakottai ..	893.24	298	306	1,631	830	801	9	20	324	320	253	70
82	Kothakottai Total ..	3,185.94	927	940	5,530	2,826	2,704	98	106	333	326	951	263
83	Valaiyampattu ..	695.08	781	797	4,585	2,287	2,298	824	881	4	1	782	433
84a/b	Girisamudram ..	277.70	402	425	2,233	1,115	1,118	303	274	..	..	549	237
84b/b	Girisamudram ..	165.93	120	128	704	367	337	207	200	..	..	157	89
84	Girisamudram Total	443.63	522	553	2,937	1,482	1,455	510	474	..	..	706	326

VILLAGE PRIMARY CENSUS ABSTRACT.
4 VANIYAMBADI TALUK.

Location Code Number.	Name of Village.	Main Workers. Total Main Workers (I-IX).		Cultivators (I)		Agricultural Labourers (II)		Household Industry-Manufacturing, Processing, Servicing and Repairs [V(a)].		Other Workers [III, IV, V (b) and VI to IX].		Marginal Workers.		Non-Workers.	
		Males.	Females.	Males.	Females.	Males.	Females.	Males.	Females.	Males.	Females.	Males.	Females.	Males.	Females.
(1)	(2)	(15)	(16)	(17)	(18)	(19)	(20)	(21)	(22)	(23)	(24)	(25)	(26)	(27)	(28)
68a/b	Madanancheri ..	646	61	412	1	89	45	43	10	102	5	..	4	682	1,217
68b/b	Madanancheri ..	428	172	68	13	201	132	5	..	154	27	..	3	272	571
68.	Madanancheri Total ..	1,074	233	480	14	290	177	48	10	256	32	..	7	954	1,788
69	Gollakuppam	487	286	125	4	322	279	6	..	34	3	..	..	367	520
70	Vadacheri	527	232	160	5	240	217	33	6	94	4	39	42	389	682
71	Bapanapalli	186	79	85	10	66	66	1	..	34	3	..	..	109	273
72	Sengilikuppam ..	461	68	120	14	157	43	8	..	176	11	2	14	398	711
73	Nekkanamalai ..	387	44	248	10	47	32	33	..	59	2	18	12	267	581
74	Vellakkal R.F. ..							Uninhabited.							
75	Vellakkal	179	50	138	27	36	23	2	..	3	..	35	125	140	151
76	Vellakuttai Extension R.F.							Uninhabited.							
77	Vellakuttai R.F. ..							Uninhabited.							
78	Alangayam R.F. ..	46	..	21	..	19	..	..	..	6	..	..	..	18	59
79	Peddur	1,781	703	663	203	631	411	24	12	463	77	8	20	1,454	2,394
80	Nimmiyampattu ..	1,381	533	829	225	302	229	35	49	215	30	37	200	853	1,548
81	Vellakuttai	1,733	734	1,065	80	455	623	4	2	209	29	5	..	1,381	2,356
82a/c	Kothakottai ..	790	398	526	56	192	331	16	7	56	4	11	12	567	873
82b/c	Kothakottai	392	351	301	132	71	216	7	2	13	1	1	3	235	266
82c/c	Kothakottai ..	487	129	255	22	143	96	10	2	79	9	..	24	343	648
82	Kothakottai Total .	1,669	878	1,082	210	406	643	33	11	148	14	12	39	1,145	1,787
83	Valaiyampattu ..	1,205	381	492	146	380	201	43	5	290	29	..	1	1,082	1,916
84a/b	Girisamudram ..	625	215	164	33	154	129	142	36	165	17	57	206	433	697
84b/b	Girisamudram ..	203	25	50	..	82	10	..	..	71	15	..	..	164	312
84	Girisamudram Total ..	828	240	214	33	236	139	142	36	236	32	57	206	597	1,009

Location Code Number.	Name of Village.	Area of Village in hectares	Number of Occupied Residential Houses.	Number of Households.	Total Population including institutional and Houseless Population.) Persons.	Males.	Females.	Scheduled Castes. Males.	Females.	Scheduled Tribes. Males.	Females.	Literates. Males.	Females.
(1)	(2)	(3)	(4)	(5)	(6)	(7)	(8)	(9)	(10)	(11)	(12)	(13)	(14)
85 a/c	Vaniyambadi (village)	36.40	96	113	522	249	273	..	..	..	..	120	36
86	Chikkanankuppam ..	689.20	463	463	2,541	1,265	1,276	227	224	19	18	446	193
87	Thimmampettai ..	222.26	314	330	1,559	778	781	111	112	..	..	430	276
88 a/b	Pullur ..		528	530	2,755	1,352	1,403	269	312	..	..	406	159
88 b/b	Pullur ..	1,032.31	203	203	1,103	551	552	56	58	..	..	340	145
88	Pullur Total ..	1,032.31	731	733	3,858	1,903	1,955	325	370	..	..	746	304
89	Simugampattu ..	250.87	66	66	339	170	169	109	111	..	..	31	7
90	Alasandapuram ..	206.63	198	198	875	453	422	149	135	..	..	178	97
91	Venkatarajapuram ..	72.89	51	51	246	127	119	4	6	..	..	20	..
92	Narayanapuram ..	93.14	236	237	1,104	545	559	66	55	..	..	144	60
93	Javadiramasamudram	149.81	116	116	584	308	276	6	6	..	..	65	27
94	Kollapalli	90.02	27	27	126	65	61	26	25	..	..	7	2
95	Kurubavanigunta ..	719.45	137	154	696	325	371	44	59	22	19	63	9
96	Ramanaickenpet	788.45	508	530	2,646	1,329	1,317	172	171	1	..	732	347
97 a/c	Vadakkupattu ..	45.34	306	321	1,443	736	707	255	227	..	..	411	167
97 b/c	Vadakkupattu ..	91.95	143	154	616	281	335	138	144	..	..	198	176
97 c/c	Vadakkupattu ..	76.09	189	189	897	461	436	267	247	..	..	291	116
97	Vadakkupattu Total ..	213.38	638	664	2,956	1,478	1,478	660	618	..	..	900	439
98	Kavukkapattu ..	199.17	113	113	533	268	265	217	221	..	..	114	37
99	Godugumanipattadai	4.95				Uninhabited.							
100 a/b	Ambalur	352.39	404	421	1,768	871	897	235	228	..	..	594	380
100 b/b	Ambalur	202.92	298	300	1,487	757	730	94	112	..	..	487	252
100	Ambalur Total ..	555.31	702	721	3,255	1,628	1,627	329	340	..	..	1,081	632

VILLAGE PRIMARY CENSUS ABSTRACT

4. VANIYAMBADI TALUK.

Location Number.	Name of Village	Main Workers. Total Main Workers. (I-IX).		Cultivators. (I)		Agricultural Labourers. (II)		Household Industry-Manufacturing Processing, Servicing and Repairs [V(a)].		Other Workers [III, IV, V(b) and VI to IX].		Marginal Workers.		Non-Workers	
		Males.	Females.	Males.	Females.	Males.	Females.	Males.	Females.	Males.	Females.	Males.	Females.	Males.	Females
(1)	(2)	(15)	(16)	(17)	(18)	(19)	(20)	(21)	(22)	(23)	(24)	(25)	(26)	(27)	(28)
85 a/c	Vaniyambadi village ..	162	17	82	..	37	12	2	..	41	5	3	1	84	255
86	Chikkanankuppam	771	342	344	96	151	160	80	27	196	59	..	31	494	903
87	Thimmampettai ..	425	184	161	4	116	162	18	7	130	11	12	4	341	593
88 a/b	Pullur	736	227	427	8	227	203	28	4	54	12	39	96	577	1,080
88 b/b	Pullur	270	8	184	..	69	2	6	4	11	2	38	53	243	491
88	Pullur Total ..	1,006	235	611	8	296	205	34	8	65	14	77	149	820	1,571
89	Simugampattu ..	111	83	43	1	68	82	..	..	..	..	..	32	59	54
90	Alasandapuram ..	288	126	147	11	122	115	..	..	19	..	..	11	165	285
91	Venkatarajapuram ..	79	17	75	14	4	3	..	..	..	..	..	..	48	102
92	Narayanapuram ..	350	88	224	2	103	81	12	1	11	4	2	48	193	428
93	Javadirama Samudram	177	100	109	1	66	99	1	..	1	..	1	60	130	116
94	Kollapalli	41	35	17	..	24	35	..	..	..	..	..	2	24	23
95	Kurubavanigunta ..	181	27	168	25	10	2	1	..	2	..	..	32	144	312
96	Ramanajckenpet ..	750	236	385	36	200	147	58	37	107	16	..	..	579	1,081
97a/c	Vadakkupattu ..	414	24	166	1	142	16	6	1	100	6	..	7	322	676
97b/c	Vadakkupattu ..	133	92	26	11	50	65	6	1	51	15	32	37	116	206
97c/c	Vadakk upattu ..	273	148	55	5	122	135	31	4	65	4	..	1	188	287
97	Vadak kupattu Total..	820	264	247	17	314	216	43	6	216	25	32	45	626	1,169
98	Kavukkapattu ..	161	131	27	11	75	115	..	..	59	5	..	..	107	134
99	Godugumanipattadi						Uninhabited.								
100 a/b	Ambalur	483	266	108	18	242	225	9	7	124	16	..	9	388	622
100 b/b	Ambalur	425	191	96	2	237	186	17	2	75	1	..	..	332	539
100	Ambalur Total ..	908	457	204	20	479	411	26		199	17	..	9	720	1,161

Location Code Number.	Nam of Village	Area of Village in hectares.	Number of Occupied Residential Houses.	Number of House-holds.	Total Population (including Institutional and Houseless Population) [1] Persons	Males	Females	Scheduled Castes. Males	Females	Scheduled Tribes. Males	Females	Literates. Males	Females
	(2)	(3)	(4)	(5)	(6)	(7)	(8)	(9)	(10).	(11)	(12)	(13)	(14)
101a/b	Kalendra	623.48	246	246	1,256	655	601	100	88	..	..	265	95
101b/b	Kalendra		381	400	2,195	1,076	1,119	410	439	..	..	690	478
101	Kalendra Total	623.48	627	646	3,451	1,731	1,720	510	527	..	..	955	573
102	Govindapuram ..	470.16	308	320	1,751	881	870	22	21	..	..	322	137
103	Amburpettai ..	385.85	433	433	1,967	994	973	121	125	..	..	319	113
104 a/b	Vallipattu	1,094.26	312	373	1,945	960	985	75	75	..	..	382	174
104 b/b	Vallipattu	1,599.77	325	325	1,743	904	839	11	7	8	11	289	106
104	Vallipattu Total ..	2,694.03	637	698	3,688	1,864	1,824	86	82	8	11	671	280
105 a/b.	Chinnaveppampattu	319.87	283	373	2,029	1,026	1,003	167	173	..	..	484	222
105 b/b	Chinnaveppampattu	208.06	162	213	1,078	560	518	32	21	..	..	241	115
105	Chinna veppampattu Total	527.93	445	586	3,107	1,586	1,521	199	194	..	..	725	337
106 a/b	Peddukallupalli ..	325.16	275	281	1,383	705	678	62	52	..	..	417	196
106 b/b	Peddukallupalli ..	547.09	416	472	2,442	1,253	1,189	197	188	..	..	679	266
106	Peddukallupalli Total	872.25	691	753	3,825	1,958	1,867	259	240	..	..	1,096	462
107	Thekkupattu ..	613.58	358	366	1,766	908	858	64	50	..	..	430	163
108	Mallakuppam ..	328.33	150	158	827	443	384	178	152	..	..	136	55
109	Mallagunta	2,548.79	672	830	4,042	1,948	2,094	55	83	22	17	545	147
110 a/b	Kethandapatti ..	447.62	575	603	2,794	1,421	1,373	231	251	7	6	760	374
110 b/b	Kethandapatti ..	447.82	391	394	2,016	1,040	976	131	105	..	..	432	163
110	Kethandapatti Total	895.44	966	997	4,810	2,461	2,349	362	356	7	6	1,192	537

VILLAGE PRIMARY CENSUS ABSTRACT
4. VANIYAMBADI TALUK.

Location Code Number.	Name of Village	Main Workers. Total Main Workers (I-IX).		Cultivators. (I)		Agricultural Labourers. (II)		Household Industry-Manufacturing Processing, Servicing and Repairs [V(a)].		Other Workers [III, IV, V(b) and VI to IX].		Marginal Workers.		Non Workers.	
		Males.	Females.	Males.	Females.	Males.	Females.	Males.	Females.	Males.	Females.	Males.	Females.	Males	Females.
(1)	(2)	(15)	(16)	(17)	(18)	(19)	(20)	(21)	(22)	(23)	(24)	(25)	(26)	(27)	(28)
101 a/b	Kalendra	394	319	132	54	232	258	..	..	30	7	..	..	261	282
101 b/b	Kalendra ..	559	193	93	5	193	155	13	2	260	31	..	..	517	926
101	Kalendra Total ..	953	512	225	59	425	413	13	2	290	38	..	..	778	1,208
102	Govindapuram ..	503	152	239	23	148	108	..	..	116	21	..	..	378	718
103	Amburpettai	566	44	..	..	2	..	22	4	542	40	1	1	427	928
104 a/b	Vallipattu	566	448	394	292	109	127	9	12	54	17	..	4	394	533
104 b/b	Vallipattu	560	399	429	283	54	91	51	20	26	5	1	30	343	410
104	Vallipattu Total ..	1,126	847	823	575	163	218	60	32	80	22	1	34	737	943
105 a/b	Chinnaveppampattu	637	111	341	12	159	92	..	1	137	6	1	..	388	892
105 b/b	Chinnaveppam pattu	316	48	186	14	30	9	16	11	84	14	..	..	244	470
105	Chinnaveppampattu Total	953	159	527	26	189	101	16	12	221	20	1	..	632	1,362
106 a/b	Peddukallupalli ..	411	60	182	7	38	34	25	3	166	16	..	2	294	616
106 b/b	Peddukallupalli ..	738	610	269	198	206	389	..	..	263	23	1	..	514	579
106	Peddakulipalli Total	1,149	670	451	205	244	423	25	3	429	39	1	2	808	1,195
107	Thekkupattu	532	365	336	221	130	134	3	..	63	10	12	110	364	383
108	Malla kuppam ..	290	267	15	9	271	258	1	..	3	..	1	8	152	109
109	Mallagunta	1,031	57	978	37	25	20	4	..	24	..	13	588	904	1,449
110 a/b	Kethandapatti ..	781	193	180	27	185	147	13	2	403	17	9	5	631	1,175
110 b/b	Kethandapatti ..	562	81	330	34	120	43	19	1	93	3	25	13	453	882
110	Kethandapatti Total	1,343	274	510	61	305	190	32	3	496	20	34	18	1,084	2,057

Location Code Number.	Name of Village.	Area of Village in hectares.	Number of occupied Residential houses.	Number of Households.	Total Population (including Institutional and Houseless Population.) Persons.	Males.	Females.	Scheduled Castes. Males.	Females.	Scheduled Tribes. Males.	Females.	Literates. Males.	Females.
(1)	(2)	(3)	(4)	(5)	(6)	(7)	(8)	(9)	(10)	(11)	(12)	(13)	(14)
111	Reddiyur	768.85	612	639	3,344	1,716	1,628	167	131	149	142	599	223
112	Narasingapuram R.F.	885.07	..	..	..	.. Uninhabited.		..	..	..	..	..	..
113	Narasingapuram ..	840.36	486	557	2,964	1,537	1,427	160	153	215	200	492	150
114	Alangayam	521.16	1,226	1,301	7,069	3,575	3,494	696	737	37	29	2,040	1,223
115	Kailasagiri R.F. ..	831.25	..	..	..	.. Uninhabited.		..	..	..	..	..	..
116	Marimanikuppam ..	1,296.13	996	1,020	4,989	2,510	2,479	228	209	..	..	906	344
117	Nacharkuppam ..	632.42	975	1,014	4,734	2,379	2,355	182	177	52	49	1,099	552
118	Poongulam	1,649.23	1,356	1,368	6,729	3,413	3,316	217	20	34	22	1,616	586
119	Najckanur	676.42	376	378	1,982	1,008	974	88	84	17	16	180	39
120	Bheemakulam ..	1,030.06	529	600	2,723	1,400	1,323	173	155	233	219	481	182
121	Poongulam R.F. ..	3,724.45				Uninhabited.							
122	Andiyappanur ..	1,306.96	1,217	1,295	6,195	3,063	3,132	448	439	54	54	1,553	776
123	Irunapattu	1,070.22	783	810	4,194	2,140	2,054	383	373	18	20	970	353
124a/b	Perumapattu		765	826	4,831	2,479	2,352	767	753	117	102	794	298
124b/b	Perumapattu ..	847.80	225	254	1,417	719	698	127	127	..	..	405	224
124	Perumapattu Total	847.80	990	1,080	6,248	3,198	3,050	894	880	117	102	1,199	522
125a/b	Kurichilapattu		827	1,027	5,343	2,668	2,675	575	578	14	10	1,149	435
125b/b	Kurichilapattu	1,075.10	122	122	572	285	287	285	287	..	..	127	47
125	Kurichilapattu Total	1,075.10	949	1,149	5,915	2,953	2,962	860	865	14	10	1,276	482
126	Andiyappanur, R.F.	576.05				.. Uninhabited.		..	..	..	..	..	..
	TALUK RURAL TOTAL	97,980.00	47,803	51,849	2,62,278	132,884	129,394	31,933	31,396	2,973	2,763	62,996	30,977

VILLAGE PRIMARY CENSUS ABSTRACT
4. VANIYAMBADI TALUK

Location Code Number.	Name of Village.	Main Workers. Total Main Workers (I-IX).		Cultivators. (1)		Agricultural Labourers. (II)		Household Industry-Manufacturing, Processing, Servicing and Repairs [V (a)]		Other Workers [III, IV, V(b) and VI to IX].		Marginal Workers.		Non-Workers.	
		Males.	Females.	Males.	Females.	Males.	Females.	Males.	Females.	Males.	Females.	Males.	Females.	Males.	Female
(1)	(2)	(15)	(16)	(17)	(18)	(19)	(20)	(21)	(22)	(23)	(24)	(25)	(26)	(27)	(28)
111	Reddiyur	972	260	557	83	217	171	11	2	187	4	27	141	717	1,22[illegible]
112	Narasingapuram R.F.	Uninhabited.													
113	Narasingapuram ..	1,031	559	550	108	440	449	..	..	41	2	..	4	506	864
114	Alangayam	1,878	619	593	212	457	376	3	1	825	30	94	108	1,603	2,767
115	Kailasagiri R.F. ..	Uninhabited.													
116	Marimanikuppam ..	1,531	672	1,024	208	317	392	79	61	111	11	47	322	932	1,485
117	Nacharkuppam ..	1,474	962	572	189	637	654	75	74	190	45	3	47	902	1,346
118	Poongulam	2,091	908	1,536	442	332	440	43	3	180	23	3	112	1,319	2,296
119	Najckanur	637	277	448	14	180	261	2	1	7	1	..	..	371	697
120	Bheemakulam ..	884	501	630	294	160	191	22	9	72	7	4	250	512	572
121	Poongulam R.F. ..	Uninhabited.													
122	Andiyappanur ..	1,729	653	1,082	198	404	408	50	16	193	31	56	129	1,278	2,350
123	Irunapattu	1,290	578	605	26	552	536	15	1	118	15	..	92	850	1,384
124a/b	Perumapattu ..	1,403	733	547	43	677	673	8	3	171	14	1	4	1,075	1,615
124b/b	Perumapattu ..	467	263	240	14	189	244	..	..	38	5	..	1	252	434
124	Perumapattu Total	1,870	996	787	57	866	917	8	3	209	19	1	5	1,327	2,049
125a/b	Kurichilapattu ..	1,615	810	691	48	706	725	38	2	180	35	4	42	1,049	1,823
125b/b	Kurichilapattu ..	189	181	33	..	148	181	..	..	8	..	..	..	96	106
125	Kurichilapattu Total	1,804	991	724	48	854	906	38	2	188	35	4	42	1,145	1,929
126	Andiyappanur R.F.	Uninhabited.													
	TALUK RURAL TOTAL	75,945	29,385	31,212	4,950	24,344	21,289	2,473	1,002	17,916	2,144	824	3,872	56,115	96,137

FOOT NOTE :-
1. Entire Village Vaniyambadi (Village No. 28) is included in Vaniyambadi (M)
2. Entire Village Devasthanan (Village No. 23) is included in Devasthanam (P)
3. Entire Village Udayendram (Village No. 30) is included in Udayendram (P)
4. Entire Villages Ambur (Village No. 77) Melkrishnayuram (Village No. 78) and Sanankuppam (Village No. 79) are included in Ambur (M)
5. L. C. No. 85 b/c Vaniyambadi is inc uded in Suffrbad (P)
7. L. C. No. 85 c/o Vaniyambadi is inc uded inDevasthanam (P.

VILLAGE PRIMARY CENSUS ABSTRACT,
ANNEXE.

STATEMENT SHOWING THE REVENUE VILLAGES AND THEIR CONSTITUENT PANCHAYATS

4,VANIYAMBADI TALUK.

Location Number.	Name of Village.	Name of Panchayat in which included with alphabetical indications where there are other segment (s).	Cross reference for the other segment (s), of panchayat.
(1)	(2)	(3)	(4)
1	Chairakkal R.F. (Portion of) ..	.. ....	....
2	Bairapalli	.. Mittalam b/b	26 for a/b
3	Kailasagiri	.. Kailasagiri	....
4	Pallalakuppam	.. ..	....
5	Nariyampattu	.. Nariyampattu	....
6	Sathampakkam	.. Sathampakkam a/b	23 for b/b
7	Konnneswaram	.. Konnneswaram	....
8	Vadapudupattu	.. Vadapudupattu	....
9	Kilmurungai	.. Kilmurungai	....
10	Vengili	.. Vengili	....
11	Kulidigai	.. Kulidigai	....
12	Thottalam	.. Thottalam	....
13	Madanur	.. Madanur	....
14	Koothampakkam	.. Koothampakkam	....
15a/b	Agramcheri	.. Agramcheri	....
15b/b	Agramcheri	.. Chinnacheri	....
16	Gollamangalam	.. Gollamangalam	....
17	Pallikuppam	.. Pallikuppam	....
18	Palur	.. Palur	....
19	Tirumalaikuppam	.. Tirumalaikuppam	....
20	Sanankuppam R.F.	.. ..	....
21	Konnneswaram	.. Somalapuram b/b	22 for a/b
22	Somalapuram	.. Somalapuram a/b	21 for b/b
23	Bavaravutham Paitadai	.. Sathampakkam b/b	6 for a/b
24	Aithampattu	.. Aithampattu	....
25	Chinnavarikkam	.. Chinnavarikkam	....
26	Mittalam	.. Mittalam a/b	2 for b/b
27	Amburdrug Reserve Forest	.. ..	....
28	Venkatasamudram	.. Venkatasamudram	....
29	Paddur Reserve Forest Portion of ..	.. ..	....
30	Karipattu R.F.	.. .. ..	....
31	Karapattu	.. Arangalthurgam	....
32	Kadavalam	.. Kadavalam	....
33	Parasanapalli	.. Parasanapalli	....
34	Karumbur	.. Karumbur	....
35	Devalapuram	.. Devalapuram a/c	36 for b/c 45 for c/c.

VILLAGE PRIMARY CENSUS ABSTRACT.
ANNEXE.

STATEMENT SHOWING THE REVENUE VILLAGES AND THEIR CONSTITUENT PANCHAYATS.

4. VANIYAMBADI TALUK.

Location Number.	*Name of Village.*	*Name of Panchayat in which included with alphabetical indications where there are other segment(s).*	*Cross reference for the other segment(s) of panchayat.*
(1)	(2)	(3)	(4)
36	Labbaimankuppam	Devalapuram b/c	35 for a/c 45 for c/c
37	Thuthipattu	Thuthipattu	....
38	Periavarikam	Periyavarikam	....
39	Ambur Plantation Reserve Forest	....	....
40	Portion of Ambur R.F.	....	..
41	Nayakkaneri	Nayakkaneri	....
42	Ambur Reserve Forest	....	....
43	Periyankuppam	Periyankuppam	....
44	Solur	Solur	....
45	Kammakrishnapalli	Devalapuram c/c	35 for a/c 36 for b/c
46a/b	Kumaramangalam	Kumaramangalam	....
46b/b	Kumaramangalam	Mothagapalli	....
47	Malayampattu	Malayampattu	....
48	Thennampattu	Thennampattu	....
49	Maniyarkuppam	Melsanankuppam b/b	59 for a/b
50	Veerankuppam	Veerankuppam	....
51	Alankuppam	Alankuppam	....
52	Kannadikuppam	Kannadikuppam	....
53	Kammiyampattu	Nacharkuppam b/b	54 for a/b
54	Nacharkuppam	Nacharkuppam a/b	53 for b/b
55	Ambur Fuel Reserve Forest	....	....
56	Vinnamangalam	Vinnamangalam a/b	75 for b/b
57	Minnur	Minnur	....
58	Vadakkarai	Vadakkarai	....
59	Melsanankuppam	Melsanankuppam a/b	49 for b/b
60	Chinnapallikuppam	Chinnapallikuppam a/b	61 for b/b
61	Eachampattu	Chinnapallikuppam b/b	60 for a/b
62a/b	Elayanagaram	Elayanagaram	....
62b/b	Elayanagaram	Melakuppam	
63	Madakadappa R.F.	....	....
64	Veladigamanibenda	Veladigamanibenda a/b	66 for b/b.
65	Peddur Reserve Forest Portion of	....	....
66	Chintakampenta	Veladigamanibenda b/b	64 for a/b.
67a/b	Thumberi	Thumberi	....
67b/b	Thumberi	Alingikulam	....
68a/b	Madanancheri	Madanancheri	
68b/b	Madanancheri	Pallipattu	....
69	Gollakkuppam	Gollakuppam	....
70	Vadacheri	Vadacheri	....

VILLAGE PRIMARY CENSUS ABSTRACT.
ANNEXE

STATEMENT SHOWING THE REVENUE VILLAGES AND THEIR CONSTITUENT PANCHAYATS

4. VANIYAMBADI TALUK.

Location code Number.	*Name of Village.*	*Name of Panchayat in which included with alphabetical indications where there are other segment(s).*	*Cross reference for the other segments(s) of panchayats.*
(1)	(2)	(3)	(4)
71	Bapanapalli	Bapanapalli	....
72	Chengilikuppam	Chengilikuppam	....
73	Nekkanamalai	Nekkanamalai	....
74	Vellakkal Reserve Forest	....	....
75	Vellakkal	Vinnamangalam b/b	56 for a/b.
76	Vellakuttai Extension Reserve Forest	....	....
77	Vellakuttai R.F.	....	....
78	Alangayam Reserve Forest	....	....
79	Peddur	Alangayam b/b	114 for a/b.
80	Nimmiyampattu	Nimmiyampattu	....
81	Vellakuttai	Vellakuttai	....
82a/c	Kothakottai	Kothakottai	....
82b/c	Kothakottai	Vizhilapuram	....
82c/c	Kothakottai	Periakurumba Thetu	....
83	Valayampattu	Valayampattu a/b	103 for b/b
84a/b	Girisamudram	Girisamudram	....
84b/b	Girisamudram	Sammandikuppam	....
85a/c	Vaniyambadi	Eachangal	....
86	Chikkanankuppam	Chikkanankuppam a/c	98 for b/c. 99 for c/c.
87	Thimmampettai	Thimmampettai	....
88a/b	Pullur	Pullur	....
88b/b	Pullur	Avanankuppam	....
89	Simugampattu	Alasandapuram b/d	90 for a/d 91 for c/d 94 for d/d
90	Alasandapuram	Alasandapuram a/d	89 for b/d. 91 for c/d. 94 for d/d.
91	Venkatarajapuram	Alasandapuram c/d	90 for a/d. 89 for b/d. 94 for d/d.
92	Narayanapuram	Narayanapuram a/b	93 for b/b.
93	Javadiramasamudram	Narayanapuram b/b.	92 for a/b.
94	Kollapalli	Alasandapuram d/d	90 for a/d. 89 for b/d. 91 for c/d.
95	Kurubavanigunta	Mallagunta b/b	109 for a/b.
96	Ramanaickenpet	Ramanaickenpet	....
97a/c	Vadakkupattu	Vadakkupattu	....
98a/c	Vadakkupattu	Iklaspuram	....

VILLAGE PRIMARY CENSUS ABSTRACT,

ANNEXE.

STATEMENT SHOWING THE REVENUE VILLAGES AND THEIR CONSTITUENT PANCHAYATS

4. VANIYAMBADI TALUK

Location Code Number	Name of Village.	Name of Panchayat in which included with alphabetical indications where there are other segment(s).	Cross reference for the other segment(s) of Panchayat.
(1)	(2)	(3)	(4)
97c/c	Vadakkupattu	Sankarapuram	....
98	Kavukkapattu	Chikkanankuppam b/c	86 for a/c. 89 for c/c.
99	Godugumanipattadai	Chikkanankuppam c/c	86 for a/c. 98 for b/c.
100a/b	Ambalur	Ambalur	....
100b/b	Ambalur	Kodaiyanchi	....
101a/b	Kalendra	Kalendra	....
101b/b	Kalendra	K. Cheviappanur	....
102	Govindapuram	Govindapuram	....
103	Amburpettai	Valayampattu b/b	83 for a/b
104a/b	Vallipattu	Vallipattu	....
104b/b	Vallipattu	Peddaveppampattu	....
105a/b	Chinnaveppampattu	Chinnaveppampattu	....
105b/b	Chinnaveppampattu	Chinnakallupalli	....
106a/b	Peddukallupalli	Peddukallupalli	....
106b/b	Peddukallupalli	Nekkundi	....
107	Thekkupattu	Thekkupattu	....
108	Mallakuppam	Mallakuppam	....
109	Mallagunta	Mallagunta a/b	95 for b/b
110a/b	Kethandapatti	Kethandapatti	....
110b/b	Kethandapatti	Koothandakuppam	....
111	Reddiyur	Reddiyur	....
112	Narasingapuram R.F.	....	....
113	Narasingapuram	Narasingapuram	....
114	Alangayam	Alangayam a/b	79 for b/b
115	Kalarapatti R.F.	....	....
116	Marimanikuppam	Pudur	....
117	Nacharkuppam	Mittur	....
118	Poongulam	Poongulam	....
119	Naickanur	Naickanur	....
120	Bheemakulam	Bheemakulam	....
121	Poongulam R.F.	....	....
122	Andiyappanur	Andiyappanur	....
123	Irunapattu	Irunapattu	....
124a/b	Perumapattu	Perumapattu	....
124b/b	Perumapattu	Pallavalli a/b	125 b/b for b/b
125a/b	Kurichilapattu	Kuruchilapattu	....
125b/b	Kurichilapattu	Pallavalli b/b	124 b/b for a/b
126	Andiyappanur R.F.	....	....

URBAN PRIMARY CENSUS ABSTRACT.

4. VANIYAMBADI TALUK

Location Code Number.	Name of Town/ Division/ Ward.	Area of Town in Km².	Number of Occupied Residential Houses.	Number of Households.	Total Population (including Institutional and Houseless population)		Scheduled Castes.		Scheduled Tribes.		Literates.	
					Persons.	Males.	Males.	Females.	Males.	Females.	Males.	Females.
(1)	(2)	(3)	(4)	(5)	(6)	(7)	(9)	(10)	(11)	(12)	(13)	(14)
XV	VANIYAMBADI (M).											
	Ward No. 1. ..	..	682	864	4,971	2,477	205	186	10	11	1,692	1,514
	2 ..	..	426	478	2,892	1,486	11	8	..	..	1,072	550
	3 ..	..	1,509	1,884	10,601	5,249	740	713	..	..	3,756	2,897
	4 ..	..	640	807	5,209	2,508	16	21	..	..	1,823	1,636
	5 ..	..	1,423	1,844	11,491	5,558	414	486	..	..	3,562	2,873
	6 ..	..	622	697	3,530	1,750	719	757	..	..	840	515
	7 ..	..	1,652	2,167	11,410	5,649	1,696	1,715	..	..	3,076	2,183
	8 ..	..	919	1,361	6,924	3,691	181	91	20	17	2,527	1,441
	9 ..	..	267	415	2,079	1,021	33	52	..	..	495	236
	Town Total ..	8.98	8,140	10,517	59,107	29,389	4,029	4,015	30	28	18,843	13,845
XVI	JAFFRABAD (P).											
	Ward No. 1 ..	..	160	230	1,365	691	..	674	..	..	364	237
	2 ..	..	105	162	920	469	6	451	3	..	216	149
	3 ..	..	130	170	962	501	104	461	92	..	187	92
	4 ..	..	78	134	688	340	116	348	..	..	172	100
	Town Total ..	1.44	473	696	3,935	2,001	226	1,934	..	..	939	578
XVII	DEVASTHANAM (P).											
	Ward No. 1 ..	..	105	118	533	262	82	271	..	..	174	107
	2 ..	..	101	111	586	295	56	291	..	..	174	86
	3 ..	..	107	113	602	299	283	303	..	..	156	90
	4 ..	..	128	146	726	363	35	363	..	..	217	121
	5 ..	..	141	155	879	466	23	413	..	..	129	59
	TOWN TOTAL ..	4.20	582	643	3,326	1,685	479	1,641	..	..	850	463

VILLAGE PRIMARY CENSUS ABSTRACT
VANIYAMBADI TALUK

Location Code Number.	Name of Town/ Division/Ward.	Main Workers. Total Main Workers (1-IX)		Cultivators (I)		Agricultural Labourers. (II)		Household Industry Manufacturing Processing, Servicing and Repairs [V(a)]		Other Workers [III, IV, V(b) and VI to IX]		Marginal Workers.		Non-Workers.	
		Males.	Females.	Males.	Females.	Males.	Females.	Males.	Females.	Males.	Females.	Males.	Females.	Males.	Females.
(1)	(2)	(15)	(16)	(17)	(18)	(19)	(20)	(21)	(22)	(23)	(24)	(25)	(26)	(27)	(28)
XV	VANIYAMBADI (M)														
	Ward No. 1 ..	1,202	35	65	1	98	2	57	1	982	31	1	5	1,274	2,454
	2 ..	727	10	12	..	8	..	2	..	705	10	..	..	759	1,396
	3 ..	2,623	283	65	..	6	1	110	8	2,442	274	15	20	2,611	5,049
	4 ..	1,248	92	22	..	5	..	17	13	1,204	79	..	1	1,260	2,608
	5 ..	2,712	88	4	..	21	3	159	7	2,528	78	5	11	2,841	5,834
	6 ..	716	126	18	3	23	54	66	14	609	55	..	1	1,034	1,653
	7 ..	3,078	363	22	2	40	11	102	24	2,854	326	2	6	2,629	5,392
	8 ..	1,710	160	52	1	15	10	82	9	1,561	140	1	11	1,980	3,062
	9 ..	615	179	81	4	3	36	2	4	529	135	..	..	406	879
	TOWN TOTAL ..	14,571	1,336	341	11	219	117	597	80	13,414	1,128	24	55	14,794	28,327
XVI	JAFFRABAD (P) WARD No.														
	1. ..	376	60	3	..	1	..	53	39	319	21	..	7	315	607
	2 ..	210	10	..	..	..	..	50	6	160	4	..	..	259	441
	3 ..	290	14	4	..	10	7	147	4	129	3	..	..	211	447
	4. ..	210	98	32	1	..	4	64	27	114	66	..	..	130	250
	TOWN TOTAL ..	1,086	182	39	1	11	11	314	76	722	94	..	7	915	1,745
XVII	DEVASTHANAM (P)														
	Ward No. 1 ..	147	27	9	7	29	15	1	1	108	4	1	13	114	231
	2 ..	186	59	16	3	44	42	4	3	122	11	1	21	108	211
	3 ..	177	7	5	1	22	2	..	..	150	4	1	115	121	181
	4 ..	226	25	54	..	8	1	13	4	151	20	..	49	137	289
	5 ..	314	6	203	3	58	1	3	..	50	2	..	251	152	156
	TOWN TOTAL ..	1,050	124	287	14	161	61	21	8	581	41	3	449	632	1,068

Location Code Number.	Name of Town/ Division/Ward.	Area of Town in Km².	Number of Occupied Residential Houses.	Number of House-holds.	Total Population (including Institutional and Houseless Population) Persons	Males	Females	Scheduled Castes. Males	Females	Scheduled Tribes. Males	Females	Literates. Males	Females
(1)	(2)	(3)	(4)	(5)	(6)	(7)	(8)	(9)	(10)	(11)	(12)	(13)	(14)
XVIII	UDAYENDRAM (P)												
	Ward No. 1 ..	..	80	91	498	260	238	..	..	..	..	181	101
	2 ..	..	107	125	668	333	335	..	..	..	..	236	138
	3 ..	..	124	124	615	309	306	247	234	2	4	152	92
	4 ..	..	95	99	550	286	264	122	107	..	..	182	100
	5 ..	..	106	116	642	329	313	45	58	..	..	181	95
	6 ..	..	59	79	413	186	227	36	40	..	..	113	97
	7 ..	..	96	117	656	325	331	34	46	..	..	219	181
	8 ..	..	148	149	888	446	442	268	272	..	..	252	130
	9 ..	..	99	106	536	282	254	35	26	..	..	146	87
	10 ..	..	100	114	688	332	356	..	..	..	..	184	105
	11 ..	..	81	85	446	230	216	13	17	..	..	87	37
	12 ..	..	115	125	736	349	387	145	146	..	..	193	143
	13 ..	..	90	112	733	357	376	293	311	..	..	54	26
	14 ..	..	104	115	605	291	314	230	245	..	..	105	56
	TOWN TOTAL ..	5.50	1.404	1,557	8,674	4.315	4,359	1,468	1,502	2	4	2,285	1,388
XIX	AMBUR (M)												
	Ward No. 1 ...	..	455	590	3,019	1,464	1,555	153	184	..	..	626	467
	2 ..	..	80	132	926	465	461	..	..	..	..	349	260
	3 ..	..	191	306	1,898	946	952	..	..	..	..	701	392
	4 ..	..	350	451	2,234	1,139	1,095	70	75	..	..	845	577
	5 ..	..	374	464	2,318	1,170	1,148	319	318	..	..	667	437
	6 ..	..	917	1,031	4,937	2,594	2,343	817	838	156	143	1,043	623

URBAN PRIMARY CENSUS ABSTRACT.

4. VANIYANBADI TALUK

Location Code Number.	Name of Town/ Division/Ward.	Main Workers. Total Main Workers. (I-IX).		Cultivators. (I)		Agricultural Labourers. (II)		Household Industry-Manufacturing, Processing, Servicing and Repairs [V(b)].		Other Workers [III IV V(a) and VI to IX].		Marginal Workers.		Non-Workers.	
		Males.	Females.	Males.	Females.	Males.	Females.	Males.	Females.	Males.	Females.	Males.	Females.	Males.	Females.
(1)	(2)	(15)	(16)	(17)	(18)	(19)	(20)	(21)	(22)	(23)	(24)	(25)	(26)	(27)	(28)
XVIII	UDAYENDRAM (P)														
	Ward No. 1 ..	131	12	8	..	18	7	1	..	104	5	..	..	129	226
	2.	182	11	28	..	30	3	22	8	102	..	..	..	151	324
	3 ..	147	66	2	1	3	3	12	3	130	59	2	1	160	239
	4 ..	81	44	4	..	..	..	12	8	65	36	..	..	205	220
	5 ..	158	36	..	..	13	4	5	5	140	27	2	1	169	276
	6 ..	55	43	..	..	2	2	4	1	49	40	12	..	119	184
	7 ..	147	41	5	..	3	10	..	..	139	31	..	2	178	288
	8 ..	269	158	19	6	69	94	77	26	104	32	..	..	177	284
	9 ..	158	61	9	..	7	2	49	34	93	25	2	6	122	187
	10 ..	181	39	13	1	..	2	93	26	75	10	..	..	151	317
	11 ..	138	48	59	..	50	47	1	1	28	..	..	..	92	168
	12 ..	215	90	88	5	94	82	4	..	29	3	6	2	128	295
	13 ..	172	149	19	..	60	134	6	2	87	13	..	1	185	226
	14 ..	118	80	13	..	35	60	1	3	69	17	13	9	160	225
	TOWN TOTAL ..	2,152	878	267	13	384	450	287	117	1,214	298	37	22	2,126	3,459
XIX	AMBUR (M)														
	Ward No. 1 ..	778	39	11	2	92	11	92	8	583	18	4	1	682	1,515
	2 ..	203	..	..	..	..	..	..	..	203	..	..	..	262	461
	3 .	432	16	7	..	2	..	12	7	411	9	1	..	513	936
	4 .	589	44	53	1	21	2	16	4	499	37	4	1	546	1,050
	5 .	635	57	36	..	104	32	64	9	431	16	..	..	535	1,091
	6 .	1,315	247	116	6	281	128	8	6	910	107	7	41	1,272	2,055

Location Code Number.	Name of town/ Division/Ward.	Area of Town in Km².	Number of Occupied Residential Houses.	Number of Households.	Total Population (Including Institutional and Houseless Population). Persons.	Males.	Females.	Scheduled Castes. Males.	Females.	Scheduled Tribes. Males.	Females.	Literates. Males	Females.
(1)	(2)	(3)	(4)	(5)	(6)	(7)	(8)	(9)	(10)	(11)	(12)	(13)	(14)
IX	AMBUR (M)												
	7 ..	..	240	312	1,736	851	885	207	227	27	30	607	448
	8 ..	..	119	153	1,024	531	511	..	..	..	..	415	272
	9 ..	..	278	396	2,459	1,190	1,269	..	..	..	..	818	701
	10 ..	..	314	468	2,605	1,302	1,303	5	6	..	..	1,020	791
	11	..	98	108	882	482	400	..	..	..	..	376	219
	12 ..	..	299	379	2,216	1,113	1,103	2	1	..	..	853	717
	13 ...	..	231	289	1,660	809	851	477	494	..	..	543	404
	14	..	197	192	1,391	676	715	672	709	..	..	401	314
	15 ..	..	255	330	1,749	843	906	25	23	..	..	531	420
	16 ..	..	269	352	1,725	877	848	..	..	..	..	445	297
	17. ..	..	204	297	1,779	909	870	165	174	..	..	427	239
	18 ..	..	223	341	2,196	1,100	1,096	4	3	..	..	667	430
	19 ..	..	210	327	2,194	1,075	1,119	2	3	..	..	704	488
	20 ..	..	184	240	1,736	889	847	5	1	..	..	635	408
	21 ..	..	341	578	2,938	1,473	1,465	34	29	..	..	1,208	931
	22 ..	..	249	349	1,670	819	851	..	..	4	9	669	557
	23 ..	..	188	301	1,761	866	895	..	..	..	..	665	517
	24 ..	..	242	416	2,318	1,183	1,135	43	38	..	..	703	445
	25 ..	..	196	248	1,242	641	601	229	210	..	..	377	227
	26 ..	..	318	484	2,283	1,148	1,135	196	183	..	..	527	295
	27 ..	..	319	414	2,134	1,068	1,066	243	196	..	..	627	549
	28 ..	..	480	585	2,864	1,490	1,374	606	595	6	4	910	616
	29 ..	..	201	303	1,526	793	733	156	147	..	..	471	347
	30 ..	..	324	504	2,613	1,320	1,293	84	90		..	883	639
	31 ..	..	335	451	1,956	987	969	37	45	..	..	724	546
	32 ..	..	335	399	2,053	1,026	1,027	917	916	..	..	613	348
	TOWN TOTAL ..	18.78	8,916	12,290	66,042	33,221	32,821	5,468	5,505	193	186	21,050	14,921
	TALUK URBAN TOTAL ..	38.90	19,515	25,703	1 41,084	70,611	70,473	11,656	11,748	225	218	43,967	31,195

URBAN PRIMARY CENSUS ABSTRACT.

4. VANIYAMBADI TALUK

Location Code Number	Name of Town/Division/Ward.	Main Workers. Total Main Workers (I-IX). Males.	Females.	Cultivators. (I) Males.	Females.	Agricultural Labourers. (II) Males.	Females.	Household industry Manufacturing, Processing, Servicing and Repairs [V(a)]. Males.	Females.	Other Workers [III, IV, V(b) VI to IX]. Males.	Females.	Marginal Workers. Males.	Females.	Non-Workers. Males.	Females
(1)	(2)	(15)	(16)	(17)	(18)	(19)	(20)	(21)	(22)	(23)	(24)	(25)	(26)	(27)	(28)
X	AMBUR (M)														
	Ward No. 7	397	28	17	..	34	4	22	3	324	21	2	2	452	855
	8	231	..	1	..	1	..	..	..	229	..	..	..	282	511
	9	576	15	7	..	9	..	1	..	559	15	..	..	614	1,254
	10	665	66	9	1	2	1	22	2	632	62	2	1	635	1,236
	11	184	6	..	..	..	..	..	..	184	6	..	..	298	394
	12	526	30	13	..	2	..	23	6	488	24	..	..	587	1,073
	13	387	78	..	..	77	34	3	4	307	40	..	1	422	772
	14	343	67	5	..	132	36	11	1	195	30	..	..	333	648
	15	440	76	6	..	1	..	62	39	371	37	..	..	403	830
	16	456	11	4	..	11	..	3	3	438	8	..	..	421	837
	17	422	4	..	..	5	..	2	..	415	4	..	..	487	866
	18	519	58	..	..	..	..	42	6	477	52	2	..	579	1,038
	19	489	45	2	..	11	..	32	7	444	38	5	1	581	1,073
	20	405	2	9	..	13	..	4	..	379	2	1	..	483	845
	21	766	72	11	1	4	2	21	4	730	65	..	4	707	1,389
	22	423	35	23	..	1	..	23	3	376	32	2	1	394	815
	23	437	20	6	..	..	..	6	..	425	20	..	..	429	875
	24	650	73	2	..	9	..	71	6	568	67	..	..	533	1,062
	25	320	75	..	..	1	..	..	1	319	74	1	1	320	525
	26	641	89	2	..	1	2	14	6	624	81	..	1	507	1,045
	27	503	145	4	..	..	..	12	..	487	145	..	..	565	921
	28	747	206	20	3	116	60	15	9	596	134	5	8	738	1,160
	29	384	54	1	..	24	17	28	4	331	33	..	..	409	679
	Ward No. 30	664	67	23	1	61	11	32	12	548	43	5	8	651	1,218
	31	552	87	89	2	48	7	5	1	410	77	..	..	435	882
	32	485	249	9	2	130	197	1	..	345	50	..	..	541	778
	Town Total ..	16,564	2,061	486	19	1,193	544	647	151	14,238	1,347	41	71	16,616	30,689
	TALUK URBAN TOTAL	35,423	4,581	1,420	58	1,968	1,183	1,866	432	30,169	2,908	105	604	35,083	65,288

LIST OF VILLAGES INCLUDED IN EACH TOWN.

Serial Number. (1)	Name of Town. (2)	L.C. No./Village No. (3)	Name of the village included in Town. (4)
1	XV. Vaniyambadi (M)	V. N 28	Vaniyambadi.
2	XVI. Jaffrabad (P)	L.C. 85 *b/c*	Vaniyambadi.
3	XVII. Devasthanam (P)	V. No. 23	Devasthanam.
4	XVII. Devasthanam (P)	L.C. No. 85 *c/c*	Vaniyambadi.
5	XVIII. Udayendram (P)	V. No. 36	Udayendram.
6	XIX. Ambur (M)	V. No. 77	Ambur.
7	XIX. Ambur (M)	V. No. 78	Melkrishnapuram
8	XIX. Ambur (M)	V.No. 79	Senankuppam.

URBAN PRIMARY CENSUS ABSTRACT
APPENDIX
TOTAL, SCHEDULED CASTE AND SCHEDULED TRIBE POPULATION-URBAN BLOCKWISE
4. VANIYAMBADI TALUK

Location code Number.	Name of Town/ Ward / Urban Block.		Total Population.	Scheduled Castes.	Scheduled Tribes.
(1)	(2)		(3)	(4)	(5)
XV	Vaniyambadi (M)				
		EB. No.			
	Ward No. 1	1	599	..	..
		2	755	12	..
		3	848	6	..
		4	1,008	..	..
		5	857	17	..
		6	904	356	21
	Total		4,971	391	21
	Ward No. 2	7	1,064	..	..
		8	861	..	..
		9	967	19	..
	Total		2,892	19	..
	Ward No. 3	10	673	142	..
		11	853	7	..
		12	633	7	..
		13	556	50	..
		14	816	..	..
		15	937	..	..
		16	1,021	..	..
		17	938	..	..
		18	609	42	..
		19	613	475	..
		20	565	301	..
		21	486	..	..
		22	842	1	..
		23	679	298	..
		24	380	130	..
	Total		10,601	1,453	..
	Ward No. 4	25	566	2	..
		26	811	..	..
		27	888	18	..
		28	[illegible]	..	..

URBAN PRIMARY CENSUS ABSTRACT
APPENDIX.
TOTAL, SCHEDULED CASTE AND SCHEDULED TRIBE POPULATION-URBAN/BLOCKWISE
4. VANIYAMBADI TALUK

Location Code Number.	Name of Town/ Ward/Urban Block.		Total Population,	Scheduled Castes.	Scheduled Tribes.
(1)	(2)		(3)	(4)	(5)
XVI Vaniyambadi (M)					
		EB. No.			
		29	619	..	..
		30	691	17	..
		31	656	..	..
		Total	5,209	37	..
	Ward No. 5	32	721	6	..
		33	662	..	..
		34	920	..	..
		35	924	..	..
		36	733	..	..
		37	616	..	..
		38	815	..	..
		39	347	..	..
		40	672	..	..
		41	682	..	..
		42	606	..	..
		43	763	..	..
		44	633	..	..
		45	743	372	..
		46	707	522	..
		47	947	..	..
		Total	11,491	900	..
	Ward No. 6	48	484	11	..
		49	556	52	..
		50	795	4	..
		51	1,015	932	..
		52	680	477	..
	Total ..		3,530	1,476	..
	Ward No. 7	53	815	122	..
		54	863	..	..
		55	1,056	5	..
		56	70	17	..
		57	752	223	..
		58	750	22	..
		59	556	..	..

URBAN PRIMARY CENSUS ABSTRACT

APPENDIX

TOTAL, SCHEDULED CASTE AND SCHEDULED TRIBE POPULATION-URBAN BLOCKWISE

4. VANIYAMBADI TALUK

Location code Number.	Name of Town/Ward/Urban/Black.		Total population.	Scheduled Castes.	Scheduled Tirbes.
(1)		(2)	(3)	(4)	(5)
	XV Vaniyambadi (M)	E.B. No.			
		60	790	52	..
		61	704	..	..
		62	840	..	..
		63	561	16	..
		64	752	523	..
		65	903	844	..
		66	1,123	907	..
		67	866	680	..
		Total ..	11,410	3,411	..
	Block No. 8	68	594	10	..
		69	879	21	7
		70	728	74	..
		71	842	14	..
		72	758	29	8
		73	721	65	16
		74	746	1	..
		75	915	15	6
		76	741	43	..
		Total ..	6,924	272	37
	9	77	663	..	..
		78	920	85	..
		79	496	..	..
		Total	2,079	85	..
		TOWN TOTAL ..	59,107	8,044	68
XVI Jeffrabad (P)	Ward No. 1	419	745	..	..
		420	620	..	..
		Total	1,365	..	..
	2	421	920	9	..
	3	422	962	196	..
	4	423	688	246	..
	TOWN TOTAL	3,935	3,935	451	..

URBAN PRIMARY CENSUS ABSTRACT

APPENDIX

TOTAL, SCHEDULED CASTE AND SCHEDULED TRIBE POPULATION-URBAN-BLOCKWISE

4. VANIYAMBADI TALUK

Location Code number.	Name of Town/Ward/Urban Block.		Total Population.	Scheduled Castes.	Scheduled Tribes.
(1)	(2)		(3)	(4)	(5)
		E.B. No.			
XVII *Devasthanam (P).*					
	Ward No. 1	424	533	160	..
	2	425	586	110	..
	3	426	602	576	..
	4	427	726	75	
	5	428	879	45	..
	Town Total		3,326	966	..
XVIII. *Udayendram (P)*					
	Ward No. 1	429	498	..	..
	2	430	668	..	..
	3	431	615	481	6
	4	432	550	229	..
	5	433	642	103	..
	6	434	413	76	..
	7	435	656	80	..
	8	436	888	540	..
	9	437	536	61	..
	10	438	688	..	..
	11	439	446	30	..
	12	440	736	291	..
	13	441	733	604	..
	14	442	605	475	
	TOWN TOTAL		8,674	2,970	6
XIX Ambur (M)	Ward No. 1	1	1,345	5	..
		2	1,674	332	..
	Total		3,019	337	..
	2	3	926	..	..
	3	4	1,063	..	..
		5	835	..	..
	Total		1,898	..	..

URBAN PRIMARY CENSUS ABSTRACT

APPENDIX

TOTAL, SCHEDULED CASTE AND SCHEDULED TRIBE POPULATION-URBAN BLOCKWISE

4. VANIYAMBADI TALUK

Location Code Number.	Name of Town/ Ward / Urban Block		Total Population	Scheduled Castes	Scheduled Tribes.
(1)	(2)		(3)	(4)	(5)
XIX. *Ambur (M)*—	E.B. No.				
Ward No. 4	6		320	..	..
	7		830	144	..
	8		1,084	1	..
		Total	2,234	145	..
5	9		600	463	..
	10		1,249	2	..
	11		469	172	..
		Total	2,318	637	..
6	12		1,349	186	..
	13		1,295	529	..
	14		861	619	17
	15		730	237	..
	16		702	84	282
		Total	4,937	1,655	299
7	17		991	44	34
	18		745	390	23
		Total	1,736	434	57
8	.. 19		1,024	..	..
9	.. 20		801	..	..
	21		670	..	..
	22		988	..	..
	Total ..		2,459	..	..
10	.. 23		1,008	11	..
	24		723	..	..
	25		874	..	..
	Total ..		2,605	11	..

URBAN PRIMARY CENSUS ABSTRACT.

APPENDIX

TOTAL, SCHEDULED CASTE AND SCHEDULED TRIBE POPULATION-URBAN BLOCKWISE

4. VANIYAMBADI TALUK

Location Code Number.	Name of Town/Ward/ Urban Block.	E.B. No.	Total population.	Scheduled Castes.	Scheduled Tribes.
(1)	(2)		(3)	(4)	(5)
XIX. *Ambur (M)*	Ward No. 11	26	882	..	..
	12	27	694	..	..
		28	746	3	..
		29	776	..	..
		Total ..	2,216	3	..
	13	30	622	212	..
		31	281	182	
		32	757	577	..
		Total ..	1,660	971	..
	14	33	1,391	1,381	..
	15	34	870	48	..
		35	879	..	..
		Total ..	1,749	48	..
	16	36	1,725	..	..
	17	37	775	266	..
		38	1,004	73	..
		Total ..	1,779	339	..
	18	39	1,161	..	..
		40	1,035	7	..
		Total ..	2,196	7	..
	19	41	436	..	..
		42	961	..	..
		43	797	5	..
		Total ..	2,194	5	..
	20	44	854	..	..
		45	882	6	..
		Total ..	1,736	6	..
	21	46	836	63	..
		47	749	..	..
		48	710	..	..
		49	643	..	..
		Total ..	2,938	63	..

URBAN PRIMARY CENSUS ABSTRACT

APPENDIX

TOTAL, SCHEDULED CASTE AND SCHEDULED TRIBE POPULATION—URBAN-BLOCKWISE

4. VANIYAMBADI TALUK

Location Code Number.	Name of Town/Ward/Urban Block.		E.B. No.	Total Population.	Scheduled Castes.	Scheduled Tribes
(1)	(2)			(3)	(4)	(5)
XIX Ambur (M)	Ward No. 22		50	745	.	..
			51	925	..	13
			Total ..	1,670	..	13
	23		52	795	..	..
			53	966	..	..
			Total ..	1,761	..	..
	24		54	1,364	..	..
			55	954	81	..
			Total ..	2,318	81	..
	25		56	632	411	..
			57	610	28	..
			Total ..	1,242	439	..
	26		58	997	242	..
			59	1,286	137	..
			Total ..	2,283	379	..
	27		60	740	161	..
			61	765	245	..
			62	629	33	..
			Total ..	2,134	439	..
	28		63	1,641	828	..
			64	1,223	373	10
			Total ..	2,864	1,201	10
	29		65	1,526	303	..
	30		66	1,293	174	..
			67	1,320	..	..
			Total ..	2,613	174	..
	31		68	877	82	..
			69	429	..	..
			70	650	..	..
			Total ..	1,956	82	.
	32		71	1,125	1,033	..
			72	928	800	..
			Total ..	2,053	1,833	..
		OWN TOTAL ..		66,042	10,973	379

5. VELLORE TALUK

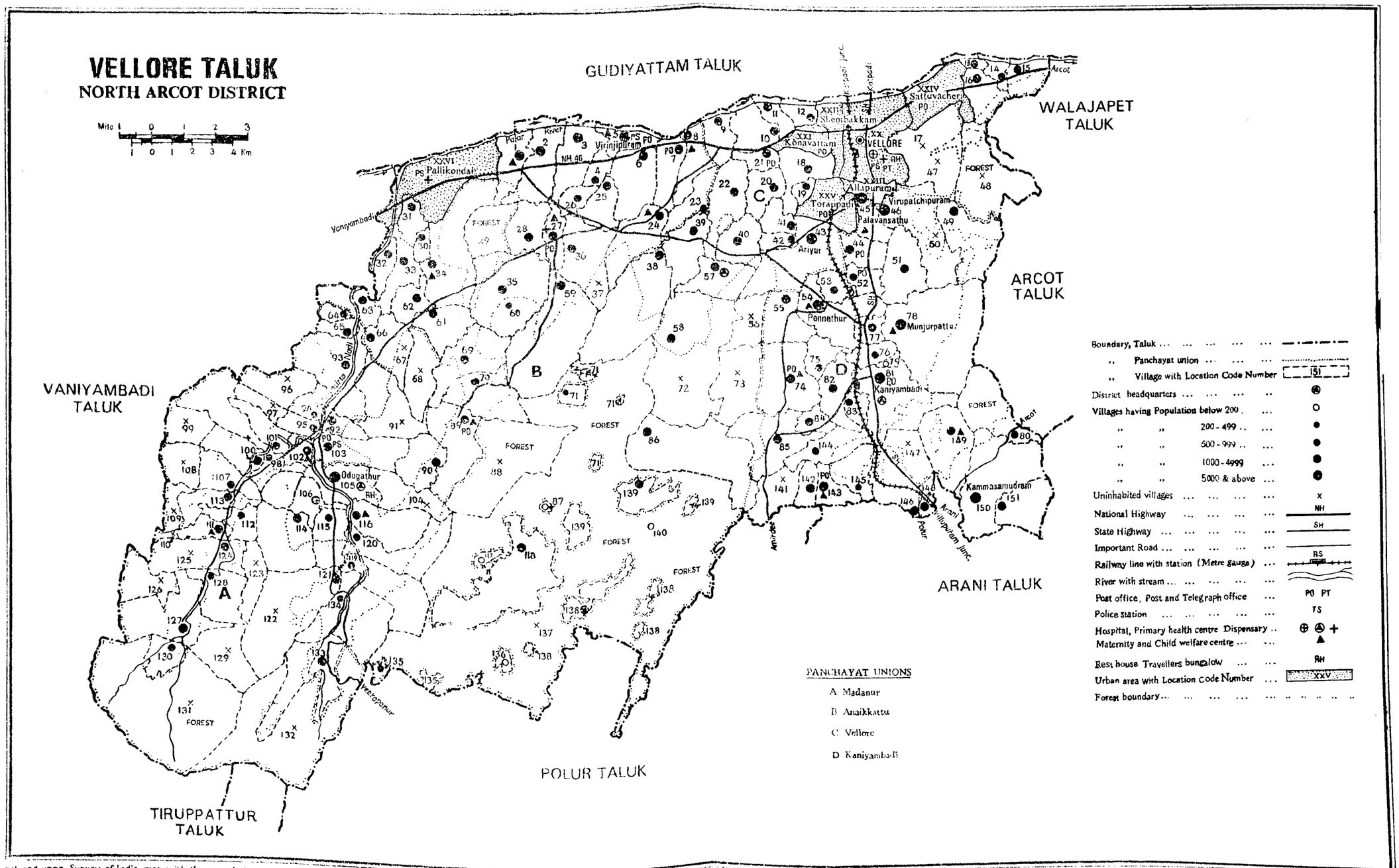

Based upon Survey of India map with the permission of the Surveyor General of India.

© Government of India Copyright, 1984.

P. Z.P., C.S.O., Madras-5.

ALPHABETICAL LIST OF VILLAGES.

5. VELLORE TALUK.

Sl. No. (1)	Name of Village. (2)	L.C.No. (3)
1	Abdullapuram	21
2	Adukkamparai	51
3	Agaram	93
4	Agraharam	64
5	Alameelumangapuram	16
6	Alleri	VI
7	Ambur R.F.	99
8	Ambur R.F.	108
9	Ambur	109
10	Ambur	110
11	Ambur R.F.	125
12	Ambur R.F.	126
13	Anaikkattu	27
14	Anpundi	9
15	Appukal	59
16	Appukal R.F.	37
17	Arasampattu R.F.	88
18	Arimalai	100
19	Ariyur	43
20	Arjathi	94
21	Asanampattu	127
22	Athikuppam	114
23	Athiyur	58
24	Athiyur R.F.	72
25	Athiyur R.F.	73
26	Brahmanamangalam	31
27	Budur	39
28	Chinnapallikuppam	113
29	Devichettikuppam	62
30	Edayansathu	44
31	Elavambadi	24
32	Elluparai	87
33	Erayangadu	3
34	Genganallore	36
35	Gengasanikuppam	120
36	Guruvarajapalayam	92
37	Janthankollai	139
38	Kailasagiri R. F.	56
39	Kalanipakkam	2
40	Kalliparai	130

ALPHABETICAL LIST OF VILLAGES
5. VELLORE TALUK.

Sl. No.	Name of Village.	LC No.
(1)	(2)	(3)
	Kammasamudram	150
42	Kandaneri	1
43	Kanikkaniyan	83
44	Kaniyambadi	81
45	Karadikudi	61
46	Karugambathur	12
47	Karunkali	63
48	Karuthamalai R.F.	122
49	Karuthamalai R.F.	123
50	Karuthamalai R.F.	129
51	Karuthamala R.F.	131
52	Karuthamalai R.F.	132
53	Kathalampattu R. F.	141
54	Kathalampattu	143
55	Katharikuppam	119
56	Kattuputhur	55
57	Killrasampattu	142
58	Kilkothur	89
59	Kilkrishnapuram	32
60	Kilmanavur	11
61	Kilpallipattu	148
62	Kommalankuttai	30
63	Kuppam	41
64	Kuppampattu	102
65	Kuppampalayam	107
66	Madaiyapattu	115
67	Mahammadupuram	66
68	Melarasampattu	133
69	Melmanavur	10
70	Melpallipattu	124
71	Mothakal	151
72	Mottupalayam	149
73	Mulluvadi	135
74	Munjurpattu	78
75	Murukkeri	42
76	Nallimalai R.F.	60
77	Naniyambadi R.F.	147
78	Nedumipalayam	98
79	Nelvoy	76
80	Nemandapuram	106
1	Odiyathur	34

ALPHABETICAL LIST OF VILLAGES.
5. VELLORE TALUK.

Sl.No.	Name of Village.	L.C. No.
(1)	(2)	(3)
82	Odugathur	105
83	Okkanapuram	4
84	Ongapadi	69
85	Pakkam	112
86	Pakkampalayam	111
87	Palamadi R.F.	47
88	Palamadi R.F.	48
89	Palamadi	49
90	Palamadi R.F.	50
91	Palampakkam	84
92	Palappadi	95
93	Palathuvannan	144
94	Palavansattu	45
95	Pallikonda R.F.	29
96	Pangalattan	79
97	Paravamalai R.F.	67
98	Paravamalai R.F.	68
99	Paravamalai R.F.	91
100	Paravamalai R.F.	104
101	Peenjumandai	118
102	Pelampattu	138
103	Pennathur	54
104	Periyapanaparai	136
105	Perumugai	15
106	Pinnathurai	90
107	Poigai	8
108	Pudukuppam	117
109	Pulimedu	38
110	Puthur	23
111	Puthur R.F.	137
112	Ramanayanikuppam	101
113	Sadupperi	18
114	Sampanginallore	13
115	Sanankuppam R.F.	96
116	Sanankuppam R.F.	97
117	Sathumudurai	77
118	Sathupalaiyam	75
119	Sattiyamangalam	7
120	Seduvalai	6
121	Sekkanur	40
122	Selamanatham	80
123	Sembedu	20

ALPHABETICAL LIST OF VILLAGES.

5. VELLORE TALUK.

Sl. No.	Name of Village.	L. C. number.
(1)	(2)	(3)
124	Serpadi	116
125	Solavaram	74
126	Singarikoil	145
127	Sirukalambur	53
128	Sirunkanchi	19
129	Thellai	86
130	Thellai R.F.	140
131	Thellur	22
132	Thenpudupattu	128
133	Thollapalli	65
134	Thuttipattu	52
135	Thuttikadu	85
136	Tippasamudram	33
137	Umayampattu	134
138	Unai	28
139	Usur	57
140	Vallam	146
141	Vallandaramam	25
142	Vaniyambadi	35
143	Vannanthangal	121
144	Varadalampattu	70
145	Vasanthanadai	26
146	Vellore R.F.	17
147	Venkatapuram	14
148	Veppankuppam	103
149	Veppampattu	82
150	Virinchipuram	5
151	Virupakshipuram	46

VILLAGE PRIMARY CENSUS ABSTRACT.

5. VELLORE TALUK.

Location Code Number.	Name of Village.	Area of Village in hectares.	Number of Occupied Residential Houses.	Number of House-holds.	Total Population (Including Institutional and Houseless Population).			Scheduled Castes.		Scheduled Tribes.		Literates.	
					Persons.	Males.	Females.	Males.	Females.	Males.	Females.	Males.	Females.
(1)	(2)	(3)	(4)	(5)	(6)	(7)	(8)	(9)	(10)	(11)	(12)	(13)	(14)
1	Kandaneri	347.92	340	419	1,942	962	980	46	48	..	..	608	283
2	Kalanipakkam	714.95	427	539	2,613	1,295	1,318	277	304	..	..	663	313
3	Erayangadu	553.85	514	628	3,122	1,547	1,575	286	309	..	..	728	221
4	Okkanapuram	163.03	66	97	581	285	296	155	165	..	..	162	80
5	Virinchipuram	292.35	971	1,084	5,421	2,574	2,847	591	638	..	..	1,511	1,163
6 a/b	Seduvalai	387.09	408	502	2,600	1,280	1,320	351	375	..	..	867	473
6 b/b	Seduvalai	303.61	380	393	1,896	912	984	28	35	..	4	499	198
6	Total	690.70	788	895	4,496	2,192	2 304	379	410	..	4	1,366	671
7	Sattiyamangalam	446.41	722	745	3,838	1,944	1,894	545	528	3	1	1,089	364
8	Poigai	431.91	683	753	3,961	1,989	1,972	379	436	4	5	1,043	589
9	Anpundi	367.46	368	426	2,123	1,085	1,038	30	29	..	..	504	173
10	Melmanavur	458.74	251	398	1,979	1,023	956	97	82	..	..	559	240
11	Kilmanavur	206.96	512	611	3,051	1,570	1,481	659	639	..	..	894	497
12	Karugambathur	210.37	536	709	3,594	1,818	1,776	435	486	..	..	1,162	626
13	Sampanginallore	101.59	91	103	535	258	277	176	136	..	..	162	73
14	Venkatapuram	156.94	128	154	827	415	412	125	139	..	..	315	190
15	Perumugai	343.40	329	333	1,835	923	912	469	488	13	10	661	456
16	Alamelumangapuram	381.37	561	587	3,159	1,566	1,593	371	359	4	2	889	499
17	Vellore R.F.							Uninhabited.					
18	Sadupperi	463.02	480	508	2,661	1,310	1,351	930	959	2	2	744	453
19	Sirunkanchi	97.08	137	145	813	401	412	383	392	..	..	217	139
	Sirunkanchi	359.54	412	444	2,345	1,167	1,178	258	317	..	..	630	27

VILLAGE PRIMARY CENSUS ABSTRACT

5. VELLORE TALUK

Location Code Number.	Name of village.	Main Workers. Total Main Workers (I-IX).		Cultivators. (I)		Agricultural Labourers. (II)		Household Industry Manufacturing, Processing, Servicing and Repairs [V(a)].		Others workers [III, IV, V(b) and VI to IX].		Marginal Workers.		Non-workers.	
		Males	Females	Males	Females	Males	Females	Males	Females	Males	Females	Males	Females	Males	Females
(1)	(2)	(15)	(16)	(17)	(18)	(19)	(20)	(21)	(22)	(23)	(24)	(25)	(26)	(27)	(28)
21	Abdullapuram ..	372	116	72	4	45	95	21	9	234	8	7	168	418	487
22	Thellur	1,179	112	478	16	191	58	46	6	464	32	159	626	1,099	1,626
23	Puthur	419	98	197	3	89	78	6	6	127	11	..	1	364	654
24	Elavambadi	971	471	547	53	190	386	52	8	182	24	20	38	905	1,320
25	Vallandaramam ..	827	366	448	60	174	291	41	3	164	12	2	144	560	853
26	Vasanthanadai ..	252	20	188	4	22	14	18	1	24	1	1	2	177	433
27	Aniakkattu	642	233	183	2	138	112	82	86	239	33	25	212	586	884
28	Unai	715	308	335	70	111	163	136	65	133	10	42	98	573	921
29	Pallikonda R.F. ..	Uninhabited													
30	Kommalankuttai ..	284	245	168	148	61	70	18	10	37	17	..	..	137	226
31	Brahmanamangalam ..	386	198	109	3	194	175	45	16	38	4	..	..	349	476
32	Kilkrishnapuram ..	418	35	181	6	178	26	8	2	51	1	2	84	316	571
33	Tippasamudram ..	638	184	310	22	160	149	31	6	137	7	13	241	482	666
34	Odiyathur	808	317	363	16	328	299	13	..	104	2	2	6	593	1,009
35	Vaniyambadi	1,039	620	385	32	369	547	79	23	206	18	5	36	827	1,220
36	Genganallore	990	131	558	21	168	96	99	6	165	8	2	23	878	1,594
37	Appukal R.F... ..	Uninhabited													
38	Pulimedu	620	21	467	2	41	4	41	13	71	2	..	1	612	1,107
39	Budur	809	306	362	55	226	230	11	1	210	20	15	2	877	1,417
40	Sekkanur	636	190	177	1	179	170	31	3	249	16	..	10	839	1,260
41	Kuppam	378	54	135	9	97	41	23	1	123	3	1	1	216	539
42	Murukkeri	158	32	45	6	22	15	2	..	89	11	..	..	157	352
43a/b	Ariyur	929	212	114	31	195	118	56	6	564	57	..	..	1,057	1,725
43b/b	Ariyur	725	159	173	12	109	110	26	5	417	32	2	46	743	3,105
43	Ariyur Total ..	1,654	371	287	43	304	228	82	11	981	89	2	46	1,800	3,030

Location Code Number.	Name of Village.	Area of Village in hectares	Number of Occupied Residential Houses.	Number of House-holds.	Total Population (including Institutional and Houseless Population). Persons.	Males.	Females.	Scheduled Castes. Males.	Females.	Scheduled Tribes. Males.	Females.	Literates Males.	Females
(1)	(2)	(3)	(4)	(5)	(6)	(7)	(8)	(9)	(10)	(11)	(12)	(13)	(14)
44	Edayansathu	292.40	515	543	2,769	1,413	1,356	430	414	..	..	885	646
45	Palavansattu	251.76	1,111	1,224	6,293	3,184	3,109	338	356	14	11	2,071	1,519
46	Virupakshipuram ..	669.29	1,192	1,349	7,000	3,630	3,370	764	777	51	40	2,088	972
47	Palamadi R.F.						Uninhabited.						
48	Palamadi R.F. ..	3,302.35					Unihabited.						
49	Palamadi	1,056.30	236	268	1,531	757	774	72	71	12	11	224	60
50	Palamadi R.F.* ..						Uninhabited.						
51	Adukkamparai ..	641.09	576	594	3,083	1,555	1,528	297	302	..	..	895	503
52	Thuttipattu	218.24	151	151	853	433	420	232	252	..	..	311	161
53	Sirukalambur	217.85	129	142	736	368	368	76	88	9	10	230	139
54	Pennathur	767.22	1,209	1,293	6,678	3,324	3,354	526	625	5	4	2,133	1,189
55	Kattuputhur	464.67	439	443	2,123	1,055	1,068	295	348	..	..	601	397
56	Kailasagiri R.F. ..	1,025.67					Uninhabited.						
57	Usur	374.04	481	520	2,549	1,307	1,242	430	436	..	..	764	466
58	Athiyur	732.98	727	740	3,599	1,820	1,779	25	22	147	136	779	316
59	Appukal	281.92	347	357	1,703	824	879	175	186	41	28	361	176
60	Nallimalai R.F. ..	828.01	51	51	272	152	120	9	8	..	..	58	9
61	Karadikudi	487.62	291	302	1,532	733	799	216	220	28	35	336	145
62	Devichettikuppam ..	260.68	430	469	2,291	1,138	1,153	203	228	..	1	515	179
63	Karunkali	406.33	280	341*	1,647	791	856	153	169	15	10	414	224

*Merged with L.C. No. 17,

VILLAGE PRIMARY CENSUS ABSTRACT
5. VELLORE TALUK.

Location Code Number.	Name of Village.	Main Workers. Total Main Workers (I-IX).		Cultivators. (I)		Agricultural Labourers. (II).		Household Industry Manufacturing, Processing, Servicing and Repairs [V(a)].		Other workers [III, IV, V(b) and VI to IX].		Marginal Workers.		Non-workers.	
		Males	Females	Males	Females	Males	Females	Males	Females	Males	Females	Males	Females	Males	Females
(1)	(2)	(15)	(16)	(17)	(18)	(19)	(20)	(21)	(22)	(23)	(24)	(25)	(26)	(27)	(28)
44	Edayansathu	676	101	139	1	84	26	65	18	388	56	..	..	737	1,255
45	Palavansattu	1,580	369	56	10	52	32	166	33	1,306	294	..	..	1,604	2,740
46	Virupakshipuram ..	1,853	281	410	30	145	112	285	25	1,013	114	2	13	1,775	3,076
47	Palamadi R.F. ..						Uninhabited.								
48	Palamadi R.F. ..						Uninhabited.								
49	Palamadi	394	128	264	4	32	86	12	2	86	36	..	..	363	646
50	Palamadi R.F. ..						Uninhabited.								
51	Adukkamparai ..	809	405	332	31	234	288	30	2	213	84	..	..	746	1,123
52	Thuttipattu	200	15	85	..	19	4	2	1	94	10	1	..	232	405
53	Sirukalambur	200	11	67	..	60	4	1	..	72	7	2	15	166	342
54	Pennathur	1,642	298	550	35	407	187	47	2	638	74	13	8	1,669	3048
55	Kattuputhur	502	160	301	79	125	52	15	4	61	25	10	12	543	896
56	Kailasagiri R.F. ..						Uninhabited.								
57	Usur	637	226	233	2	93	184	53	16	258	24	5	12	665	1,004
58	Athiyur	968	215	563	1	255	181	38	5	112	28	8	3	844	1,561
59	Appukal	457	339	268	108	115	227	34	3	40	1	96	182	271	358
60	Nallimalai R.F. ..	94	37	82	2	..	27	1	..	11	8	..	11	58	72
61	Karadikudi	463	213	195	49	178	159	44	2	46	3	1	..	269	586
62	Devichettikuppam ..	687	354	307	23	193	309	83	13	104	9	15	73	436	726
63	Karunkali	446	225	222	14	124	158	36	26	64	27	17	102	328	529

Location Code Number.	Name of Village.	Area of Village in hectares.	Number of Occupied Residential Houses.	Number of Households.	Total Population (including Institutional and Houseless Population). Persons	Males	Females	Scheduled Castes. Males	Females	Scheduled Tribes. Males	Females	Literates Males	Females.
(1)	(2)	(3)	(4)	(5)	(6)	(7)	(8)	(9)	(10)	(11)	(12)	(13)	(14)
64	Agraharam ..	109.61	141	185	943	495	448	113	92	..	..	334	135
65	Thollapalli ..	146.29	222	226	1,121	563	558	112	95	1	2	184	75
66	Mahammadupuram ..	398.08	355	385	1,803	878	925	438	451	4	4	363	251
67	Paravamalai R.F. ..	2,864.63					Uninhabited.						
68	ParavamalaiR.F. ..						Uninhabited.						
69	Ongapadi	400.74	300	368	1,871	953	918	252	233	6	7	409	165
70	Varadalampattu ..	185.03	278	339	1,619	821	798	198	172	19	19	416	155
71	Alleri	184.81	80	100	450	241	209	..	..	240	209	10	6
72	Athiyur R.F.	1,896.58					Uninhabited.						
73	Athiyoor R.F.						Uninhabited.						
74	Solavaram	880.06	503	555	2,730	1,342	1,388	241	295	..	..	898	510
75	Sathupalaiyam ..	248.24	169	192	974	460	514	125	152	..	..	310	193
76	Nelvoy	233.71	167	184	849	415	434	5	5	1	1	265	144
77	Sathumadurai ..	185.25	284	326	1,550	776	774	248	270	..	..	516	289
78	Munjurpattu	1,103.64	961	1,139	5,794	2,885	2,909	313	321	4	3	1,576	741
79	Pangalattan	149.10	63	89	386	199	187	1	..	..	..	148	65
80	Selamanatham ..	156.27	208	208	983	463	520	97	127	..	..	275	178
81	Kaniyambadi ..	777.79	1,132	1,218	6,029	3,057	2,972	612	611	26	33	1,979	1,257
82	Veppampattu ..	456.79	581	628	3,306	1,632	1,674	364	421	..	..	1,082	600
83	Kanikkaniyan ..	179.00	100	133	595	315	280	7	7	..	..	231	108
84	Palampakkam ..	187.15	378	412	1,838	881	957	232	250	..	..	527	292
85	Thuttikadu	182.87	358	457	2,424	1,260	1,164	26	20	..	..	761	314
86	Thellai ..	65.32	118	204	1,088	580	508	..	..	58	49	204	40
87	Elluparai	28.54	7	7	69	41	28	..	..	41	28	5	..
88	Arasampattu R.F. ..	12,439.93	..	..	..	..	Uninhabited.	..	..	..			
89	Kilkothur	674.03	575	613	3,185	1,601	1,584	170	177	34	30	501	85
90	Pinnathurai	179.04	204	221	1,059	534	525	..	..	2	..	169	28
91	Paravamalai R.F.* ..	..	..	..	..	..	Uninhabited.	..	..	..	..		..
92	Guruvarajapalayam	144.50	331	869	1,705	874	831	368	347	..	..	446	205
93	Agaram	1,102.12	875	986	4,810	2,422	2,388	970	944	13	5	1,187	601

*Merged with L.C. No.67.

VILLAGE PRIMARY CENSUS ABSTRACT

5. VELLORE TALUK.

Location Code Number	Name of Village	Main Workers. Total Main Workers (I-IX).		Cultivators. (I)		Agricultural Labourers. (II)		Household Industry Manufacturing processing, Servicing and Repairs [V (a)].		Other workers [III, IV, V(b) and VI to IX].		Marginal Workers.		Non-Workers.	
		Males.	Females.	Males.	Females.	Males.	Females.	Males.	Females.	Males.	Females.	Males.	Females.	Males.	Females
(1)	(2)	(15)	(16)	(17)	(18)	(19)	(20)	(21)	(22)	(23)	(24)	(25)	(26)	(27)	(28)
64	Agraharam	309	210	138	81	93	119	17	4	61	6	..	..	186	238
65	Tholiapalli	268	37	157	10	79	25	2	..	30	2	..	..	295	521
66	Mahammadupuram ..	376	44	215	17	136	23	5	2	20	2	26	12	476	869
67	Paravamalai R.F. ..	Uninhabited.													
68	Paravamalai R.F. ..	Uninhabited.													
69	Ongapadi	602	400	276	31	269	359	19	4	38	6	18	1	333	517
70	Varadalampattu ..	408	130	252	54	92	65	2	1	62	10	94	286	319	382
71	Alleri	164	81	156	30	7	51	..	..	1	..	..	2	77	126
72	Athiyur R.F. ..	Uninhabited.													
73	Athiyur R.F. ..	Uninhabited.													
74	Solavaram	558	186	251	11	168	160	21	4	118	11	151	328	633	874
75	Sathupalaiyam ..	238	196	115	30	84	153	2	2	37	11	..	2	222	316
76	Nelvoy	203	17	93	8	53	8	1	..	56	1	3	46	209	371
77	Sathumadurai ..	401	111	103	3	52	98	7	1	239	9	18	198	357	465
78	Munjurpattu ..	1,516	294	832	98	198	102	50	27	436	67	2	20	1,367	2,595
79	Pangalattan	107	24	30	2	6	13	7	3	64	6	..	..	92	163
80	Selamanatham ..	240	72	109	5	76	61	..	..	55	6	..	..	223	448
81	Kaniyambadi ..	1,596	432	341	33	437	328	166	18	652	53	8	73	1,453	2,467
82	Veppampattu ..	805	162	248	9	390	143	20	..	147	10	..	1	827	1,511
83	Kanikkaniyan ..	152	15	61	..	42	15	15	..	34	..	..	..	163	265
84	Palampakkam ..	432	190	168	4	122	146	56	17	86	23	15	104	434	663
85	Thuttikadu	600	459	462	304	70	152	10	..	58	3	..	22	660	683
86	Thellai	363	286	296	176	18	100	7	1	42	9	..	3	217	219
87	Elluparai	315	2	20	..	10	2	..	..	1	..	..	..	10	26
88	Arasampattu R.F. ..	Uninhabited.													
89	Kilkothur	972	150	774	89	138	56	16	2	44	3	17	192	612	1,242
90	Pinnathurai ..	313	27	120	1	166	24	3	..	24	2	2	161	219	337
91	Paravamalai R.F. ..	Uninhabited.													
92	Guruvarajapalayam ..	514	252	149	21	260	221	3	..	102	10	..	4	360	575
93	Agaram	1,324	389	551	88	539	277	58	6	176	18	41	162	1,057	1,837

Location Code Number.	Name of Village.	Area of Village in hectares.	Number of Occupied Residential Houses.	Number of Households.	Total Population (including Institutional and Houseless Population) Persons	Males	Females	Scheduled Castes. Males	Females	Scheduled Tribes. Males	Females	Literates. Males	Females.
(1)	(2)	(3)	(4)	(5)	(6)	(7)	(8)	(9)	(10)	(11)	(12)	(13)	(14)
94	Arjathi	186.52	71	87	422	215	207	50	38	..	..	102	37
95	Palappadi	170.86	130	167	722	349	373	81	93	4	4	162	74
96	Sanankuppam R.F.	5,849.85					Uninhabited.						
97	Sanankuppam R.F.	..					Uninhabited.						
98	Nedumipalayam ..	155.31	91	91	441	225	216	29	26	8	6	93	37
99	Ambur R.F.	10,657.07					Uninhabited.						
100	Arimalai	295.28	268	290	1,494	774	720	283	267	3	2	453	256
101	Ramanayanikuppam	145.52	127	136	691	333	358	183	205	11	13	153	113
102	Kuppampattu ..	188.43	300	326	1,359	676	683	261	252	5	4	374	221
103	Veppankuppam ..	286.36	262	276	1,399	687	712	239	260	5	3	483	328
104	Paravamalai R.F. ..	2,864.63					Uninhabited.						
105	Odugathur	798.93	1,312	1,531	7,351	3,689	3,662	752	756	30	37	1,900	1,074
106	Nemandapuram ..	410.01	493	575	2,606	1,307	1,299	240	236	..	..	593	294
107	Kuppampalayam ..	217.49	158	169	846	417	429	161	139	..	..	170	94
108	Ambur R.F.* ..	..					Uninhabited.						
109	Ambur	2,206.75					Uninhabited.						
110	Ambur	2.47					Uninhabited.						
111	Pakkampalayam ..	218.76	168	218	1,089	539	550	263	255	36	44	224	126
112	Pakkam	127.14	80	93	521	252	269	34	29	32	30	144	55
113	Chinnapallikuppam	228.89	212	249	1,182	585	597	206	193	19	22	199	84
114	Athikuppam	309.62	202	222	1,094	544	550	357	372	..	..	279	132
115	Madaiyapattu ..	286.19	147	151	791	400	391	70	75	4	2	199	76
116	Serpadi	686.56	839	920	4,030	2,031	1,999	280	269	15	5	918	317
117	Pudukuppam ..	67.29	25	25	128	60	68	..	..	60	68	..	..
118	Peenjumandai ..	1,483.89	490	490	2,515	1,289	1,226	..	..	1,287	1,226	70	40
119	Katharikuppam ..	354.83	100	117	669	339	330	43	41	3	2	133	46
120	Gangasanikuppam ..	429.26	129	129	679	361	318	72	66	2	2	143	52

*Merged with L.C. No. 99.

VILLAGE PRIMARY CENSUS ABSTRACT.

5. VELLORE TALUK.

Main Workers.

Location Code Number.	Name of Village.	Total Main Workers (I-IX).		Cultivators. (I)		Agricultural Labourers. (II).		Household Industry, Manufacturing, Processing, Servicing and Repairs [V(a)].		Other workers [III, IV, V (b) and VI to IX].		Marginal Workers.		Non-workers.	
		Males.	Females.	Males.	Females.	Males.	Females.	Males.	Females.	Males.	Females.	Males.	Females.	Males.	Females
(1)	(2)	(15)	(16)	(17)	(18)	(19)	(20)	(21)	(22)	(23)	(24)	(25)	(26)	(27)	(28)
94	Arjathi	132	45	87	6	36	38	..	..	9	1	..	..	83	162
95	Palappadi	212	40	111	2	73	38	4	..	24	..	..	71	137	262
96	Sanankuppam R.F. ..							Uninhabited.							
97	Sanankuppam R.F. ..							Uninhabited.							
98	Nedumipalayam ..	127	50	52	3	52	45	9	1	14	1	..	1	98	165
99	Ambur R.F.							Uninhabited.							
100	Arimalai	456	102	220	12	156	79	31	7	49	4	2	2	316	616
101	Ramanayanikuppam ..	181	87	57	3	76	76	12	6	36	2	..	..	152	271
102	Kuppampattu ..	398	295	121	10	178	268	6	2	93	15	..	..	278	388
103	Veppankuppam ..	306	165	62	7	71	118	24	15	149	25	3	..	378	547
104	Paravamalai R.F. ..							Uninhabited.							
105	Odugathur	2,050	858	626	220	531	504	104	46	789	88	77	80	1,562	2,724
106	Nemandapuram ..	836	331	340	33	264	276	6	1	226	21	8	167	463	801
107	Kuppampalayam ..	268	71	131	1	118	70	6	..	13	..	..	..	149	358
108	Ambur R.F.							Uninhabited.							
109	Ambur R.F.							Uninhabited.							
110	Ambur R.F.							Uninhabited.							
111	Pakkampalayam ..	352	246	136	32	180	205	2	2	34	7	2	..	185	304
112	Pakkam	155	127	38	16	89	103	4	..	24	8	..	..	97	142
113	Chinnapallikuppam	373	266	108	35	209	225	3	2	53	4	..	..	212	331
114	Athikuppam ..	327	280	114	3	129	236	..	..	84	41	..	..	217	270
115	Madaiyapattu ..	258	169	102	3	128	155	4	9	24	2	4	12	138	210
116	Serpadi	1,263	665	785	199	282	398	66	44	130	24	4	..	764	1,334
117	Pudukuppam ..	42	11	35	6	7	5	..	..	..	..	..	23	18	34
118	Peenjumandai ..	918	104	805	50	52	26	1	..	60	28	1	261	370	861
119	Katharikuppam ..	213	45	175	28	24	15	6	1	8	1	..	..	126	285
120	Gangasanikuppam ..	220	122	118	13	79	116	..	..	23	3	..	..	141	196

Location Code Number.	Name of Village	Area of Village in hectares	Number of Occupied Residential Houses.	Number of House-holds.	Total Population (including Institutional and Houseless Population)			Scheduled Castes		Scheduled Tribes.		Literates.	
					Persons.	Males	Females	Males	Females	Males	Females	Males	Females
(1)	(2)	(3)	(4)	(5)	(6)	(7)	(8)	(9)	(10)	(11)	(12)	(13)	(14)
121	Vannanthangal ..	291.11	331	349	1,744	858	886	188	205	10	12	392	176
122	Karuthamalai R.F. ..	8,089.08					Uninhabited.						
123	Karuthamalai R.F* ..						Uninhabited.						
124	Melpallipattu ..	305.97	274	282	1,412	709	703	256	263	..	..	245	96
125	Ambur R.F.						Uninhabited.						
126	Ambur R.F. ..						Uninhabited						
127	Asanampattu ..	527.18	497	521	2,511	1,270	1,241	406	396	7	5	631	266
128	Thenpudupattu ..	140·14	89	94	497	231	266	10	19	..	..	79	30
129	Karuthamalai R.F.* ..						Uninhabited.						
130	Kallaparai ..	301.53	194	194	962	494	468	223	191	13	9	203	87
131	Karuthamalai R.F.* ..						Uninhabited.						
132	Karuthamalai R.F.* ..						Uninhabited.						
133	Melarasampattue ..	468.33	510	555	2,614	1,349	1,265	144	141	104	68	499	162
134	Umayampattu ..	598.64	85	85	458	229	229	25	35	..	..	89	39
135	Mulluvadi	121.30	67	70	374	193	181	..	..	193	181	2	..
136	Periyapanaparai	81.85	36	36	160	97	63	..	..	97	63	..	1
137	Puthur R.F. ..	4,776.61					Uninhabited.						
138	Pelampattu ..	356.74	215	226	1,187	625	562	..	..	625	562	1	..
139	Janthankollai ..	553·74	269	274	1,207	603	604	..	..	603	604	60	8
140	Thellai R.F.	2,777.31	6	6	17	10	7	..	..	10	7	1	..
141	Kathalampattu R.F.* ..						Uninhabited.						
142	Kilarasampattu ..	171.90	381	482	2,377	1,193	1,184	29	26	..	..	647	289
143 a/b	Kathalampattu ..	661.77	137	140	714	367	347	..	..	..	..	135	55
143 b/o	Kathalampattu ..	171.90	704	817	4,203	2,173	2,030	369	334	4	4	1,203	525
143	Kothalampattu Total ..	833.67	841	957	4,917	2,540	2,377	369	334	4	4	1,338	580
144	Palathuvannan ..	353.43	197	197	908	455	453	13	5	..	..	224	84
145	Singarikoil	153.08	88	89	499	244	255	6	4	..	..	158	88
146	Vallam	472.73	623	668	3,155	1,550	1,605	223	259	..	..	1,136	834
147	Vaniyambadi R.F. ..	2,192.90					Uninhabited						

*Merged with L. C. No. 122

VILLAGE PRIMARY CENSUS ABSTRACT

5. VELLORE TALUK

Main Workers.

Location Code Number.	Name of Village.	Total Main Workers (I-IX).		Cultivators. (I)		Agricultural Labourers (II)		Household Industry Manufacturing Processing, Servicing and Repairs [V(a)].		Other workers [III, IV, V(b) and VI to IX].		Marginal Workers.		Non-workers.	
		Males	Females	Males	Females	Males	Females	Males.	Females	Males	Females	Males	Females	Males	Females
(1)	(2)	(15)	(16)	(17)	(18)	(19)	(20)	(21)	(22)	(23)	(24)	(25)	(26)	(27)	(28)
121	Vannanthangal ..	535	326	315	88	178	231	..	2	42	5	3	112	320	448
122	Karuthamalai R.F. ..							Uninhabited.							
123	Karuthamalai R.F. ..							Uninhabited.							
124	Melpallipattu	427	379	186	21	133	315	41	32	67	11	..	..	282	324
125	Ambur R.F.							Uninhabited.							
126	Ambur R.F. ..							Uninhabited.							
127	Asanampattu	815	357	451	23	223	282	48	33	93	19	..	2	455	882
128	Thenpudupattu ..	144	46	86	2	46	39	2	..	10	5	..	..	87	220
129	Karuthamalai R.F.							Uninhabited.							
130	Kallaparai	293	57	199	2	59	53	7	1	28	1	..	..	201	411
131	Karuthamalai R.F. ..							Uninhabited.							
132	Karuthamalai R.F. ..							Uninhabited.							
133	Melarasampattu ..	795	169	480	19	240	137	16	6	59	7	..	..	554	1,096
134	Umayampattu ..	128	8	118	1	7	6	..	..	3	1	..	..	101	221
135	Mulluvadi	127	88	86	18	41	70	..	..	..	..	..	..	66	93
136	Periyapanparai ..	63	6	60	2	3	4	..	..	..	.	..	..	34	57
137	Puthur R.F.							Uninhabited.							
138	Pelampattu	365	131	300	97	57	34	..	..	8	..	..	1	260	430
139	Janthankollai	409	140	266	8	46	80	..	..	97	52	6	289	188	175
140	Thellai R.F.	6	6	5	1	1	5	..	..	..	..	..	..	4	1
141	Kathalampattu (R.F.)							Uninhabited.							
142	Kilarasampattu ..	756	619	361	128	282	476	11	2	102	13	..	..	437	565
143 a/b	Kathalampattu ..	168	39	58	1	60	27	13	5	37	6	..	..	199	308
143 b/b	Kathalampattu ..	1,304	888	846	535	299	325	53	13	106	15	16	264	853	872
143	Kathalampattu Total ..	1,472	927	904	536	359	352	66	18	143	21	16	264	1,052	1,186
144	Palathuvannan ..	270	278	189	143	56	121	..	..	25	14	4	24	181	151
145	Singarikoil	145	145	127	127	11	17	..	..	7	1	..	..	99	110
146	Vallam	845	328	421	29	169	269	46	14	209	16	4	4	701	1,273
147	Kaniyambadi R.F. ..							Uninhabited							

Location Code Number.	Name of Village.	Area of Village in hectares.	Number of Occupied Residential Houses.	Number of Households.	Total Population (including Institutional and Houseless. Population)			Scheduled Castes.		Scheduled Tribes.		Literates.	
					Persons	Males	Females	Males	Females	Males	Females	Males	Females
(1)	(2)	(3)	(4)	(5)	(6)	(7)	(8)	(9)	(10)	(11)	(12)	(13)	(14)
148	Kirpallipattu	100.85	285	373	1,784	879	905	226	240	..	..	599	373
149	Mottupalayam ..	255.46	185	210	1,080	550	530	190	169	..	..	387	234
150 a/b	Kammasamudram ..	1,210.20	476	502	2,339	1,108	1,231	277	345	..	..	748	460
150b/b	Kammasamudram ..		508	625	2,908	1,423	1,485	28	26	7	4	958	494
150	Total ..	1,210.20	984	1,127	5,247	2,531	2,716	305	371	7	4	1,706	954
151	Mothakal (Mothakkal).	495.98	206	235	1,149	579	570	4	6	..	..	377	186
	Taluk Rural Total	88,938.00	46,351	51,832	259,103	130,024	129,079	29,212	29,934	4,455	4,142	71,362	37,563

VILLAGE PRIMARY CENSUS ABSTRACT

5. VELLORE TALUK

Main Workers.

Location Code Number.	Name of village.	Total Main Workers (I-IX).		Cultivators. (I)		Agricultural Labourers. (II)		Household Industry Manufacturing, Processing, Servicing and Repairs V(a)].		Others worker [III, IV, V(b) and VI to IX).		Marginal Workers.		Non-Workers.	
		Males	Females	Males	Females	Males	Females	Males	Females	Males	Females	Males	Females	Males	Females
(1)	(2)														
145	Kilpallipattu ..	(15)	(16)	(17)	(18)	(19)	(20)	(21)	(22)	(23)	(24)	(25)	(26)	(27)	(28)
149	Morappakkam ..	465	269	88	33	166	203	62	24	149	9	16	122	398	514
150 a/b	Kottamasamudram ..	258	73	98	2	98	65	22	3	40	3	18	93	274	364
150 b/b	Kottamasamudram ..	559	412	370	167	93	236	3	..	93	9	..	9	549	810
		654	144	369	47	127	91	12	1	146	5	..	25	769	1416
		1,213	556	739	214	220	327	15	1	239	14	..	34	1,318	2,126
151	Melpakal ..	311	80	245	2	42	76	..	..	24	2	43	233	225	257
	Taluk Rural Total ..	70,110	26,110	30,194	4,858	16,915	17,980	4,547	1,099	18,454	2,173	1,191	6,352	58,723	96,617

Foot Note :—

1. Entire Vellore Town is included in Vellore (M).
2. Entire village Vellore South (village No. 102) is included in Vellore (M).
3. Entire village Vellore North (village No. 103) is included in Vellore (M).
4. Entire village Konavattam (village No. 92) is included in Konavattam (P).
5. Entire village Shembakkam (village No. 91) is included in Shembakkam (P).
6. Entire village Katpadi Railway Station (village No. 31) is included in Shembakkam (P).
7. Entire Village Allapuram (Village No. 101) is included in Allapuram (P).
8. Entire Village Sathuvacheri (Village No. 104) is included in Sattuvacheri (P).
9. Entire Village Thorapadi (Village No. 100) is included in Torapadi (P).
10. Entire Village Pallikonda (Village No. 56) is included in Pallikondai (P).
11. Entire Village Kilachur (Village No. 57) is included in Pallikondai (P).
12. Entire Village Vettuvanam (Village No. 1) is included in Pallikondai (P)
13. Entire Village Govindambadi (Village No. 3) is included in Pallikondai (P).

VILLAGE PRIMARY CENSUS ABSTRACT
ANNEXE.

STATEMENT SHOWING THE REVENUE VILLAGES AND THEIR CONSTITUENT PANCHAYATS

5. VELLORE TALUK.

L.C. No.	*Name of Village.*	*Name of Panchayat in which included with alphabetical indications where there are other segment (s).*	*Cross reference for the other segment(s) of Panchayat.*
(1)	(2)	(3)	(4)
1	Kandaneri	Kandaneri	....
2	Kalanipakkam	Kalanipakkam	....
3	Erayangadu	Erayangadu	....
4	Okkamapuram	Vasanthanadai b/b	26 for a/b.
5	Virinchipuram	Virinchipuram	....
6 a/b	Seduvalai	Seduvalai	....
6 b/b	Seduvalai	Maruthavallipalayam	....
7	Sathiyamangalam	Sathiyamangalam	....
8	Poigai	Poigai	....
9	Anpundi	Anpundi	....
10	Melmanavur	Melmanavur	....
11	Kilmanavur	Kilmanavur	....
12	Karungambathur	Karungambathur	....
13	Sampanginallore	Venkatapuram b/b	14 for a/b.
14	Venkatapuram	Venkatapuram a/b	13 for b/b.
15	Perumugai	Perumugai	....
16	Alamelumangapuram	Alamelumangapuram	....
17	Vellore R.F.	....	....
18	Sadupperi	Sadupperi	....
19	Sirunkanchi	Sirunkanchi	....
20	Sembedu	Sembedu	....
21	Abdullapuram	Abdullapuram	....
22	Thellur	Thellur	....
23	Puthur	Puthur	....
24	Elavambadi	Elavambadi	....
25	Vallandaraman	Vallandaraman	....
26	Vasanthanadai	Vasanthanadai a/b	4 for b/b.
27	Anaikkattu	Anaikkattu	..
28	Unai	Unai	..
29	Pallikonda R.F.	..	..
30	Kommalankuttai	Odiyathur b/b	34 for a/b.
31	Brahmanamangalam..	Brahmanamangalam..	..
32	Kilkrishnapuram	Kilkrishnapuram	..
33	Tippasamudram	Tippasamudram	..
34	Odiyathur	Odiyathur a/b	30 for b/b.
35	Vanivambadi	Unar Vaniyambadi	..
36	Genganallore	Genganallore	..

VILLAGE PRIMARY CENSUS ABSTRACT

ANNEXE.

STATEMENT SHOWING THE REVENUE VILLAGES AND THEIR CONSTITUENT PANCHAYAT

5. VELLORE TALUK

L. C. No.	*Name of Village.*	*Name of Panchayat in which included with alphabetical indications where there are other segment(s).*	*Cross reference for the other segment(s) of Panchayat.*
(1)	(2)	(3)	(4)
37	Appukal R.F.	..	..
38	Pulimedu	Pulimedu	..
39	Budur	Budur	..
40	Sekkanur	Sekkanur	..
41	Kuppam	Kuppam a/b	42 for b/b.
42	Murukkeri	Kuppam b/b	41 for a/b.
43 a/b	Ariyur	Ariyur	..
43 b/b	Ariyur	Chitteri	..
44	Edayanasathu	Edayanasathu	..
45	Palavansattu	Palavansattu	..
46	Viruparkshipuram	Virupakshipuram	..
47	Palamadi R.F.	..	..
48	Palamadi R.F.	..	..
49	Palamadi	Palamadi	..
50	Palamadi R.F.	..	..
51	Adukkamparai	Adukkamparai	..
52	Thuttipattu	Thuttipattu a/b	53 for b/b
53	Sirukalambur	Thuttipattu b/b	52 for a/b
54	Pennathur	Pennathur	..
55	Kattuputhur	Kattuputhur	..
56	Kailasagiri R.F.	..	..
57	Usur	Usur	..
58	Athiyur	Athiyur	..
59	Appukal	Appukal	..
60	Nallimalai R.F.	..	..
61	Karadikudi	Karadikudi	..
62	Devichettikuppam	Devichettikuppam	..
63	Karunkali	Karunkali	..
64	Agraharam	Agraharam	..
65	Thollapalli	Thollapalli	..
66	Mahammadapuram	Mahammadapuram	..
67	Paravamalai R.F.	..	..
68	Paravamalai R.F.	..	..
69	Ongapadi	Ongapadi	..
70	Varadalampattu	Varadalampattu	..
71	Alleri	Peenjumandai b/e	118 for a/e 87 for c/e 117 for d/e 136 for e/e
72	Athiyur R.F.		..
73	Athiyur R.F.	..	..
74	Solavaram	Solavaram	....

VILLAGE PRIMARY CENSUS ABSTRACT

ANNEXE.

STATEMENT SHOWING THE REVENUE VILLAGES AND THEIR CONSTITUENT PANCHAYATS.

5. VELLORE TALUK

L.C.No.	*Name of Village.*	*Name of Panchayat in which included with alphabetical indications where there are other segment(s).*	*Cross reference for the other segment(s) of Panchayat.*
(1)	(2)	(3)	(4)
75	Sathapalaiyam	Sathapalaiyam	....
76	Melvoy	Melvoy a/b	79 for b/b.
77	Sathumadurai	Sathumadurai	....
78	Munjurpattu	Munjurpattu	....
79	Pangalattan	Melvoy b/b	76 for a/b.
80	Selamanatham	Selamanatham	....
81	Kaniyambadi	Kaniyambadi	....
82	Veppampattu	Veppampattu	....
83	Kanikkaniyan	Kanikkaniyan	....
84	Palampakkam	Palampakkam	....
85	Thuttikadu	Thuttikadu a/b	86 for b/b.
86	Thellai	Thuttikadu b/b	85 for a/b.
87	Elluparai	Peenjamandai c/e	118 for a/e. 71 for b/e. 117 for d/e. 136 for e/e
88	Arasampattu R.F.	....	....
89	Kilkothur	Kilkothur	....
90	Pinnathurai	Pinnathurai	....
91	Paravamalai R.F.	....	....
92	Guruvarajapalayam	Guruvarajapalayam a/c	94 for b/c. 95 for c/c.
93	Agaram	Agaram	....
94	Arjathi	Guruvarajapalyam b/c	92 for a/c. 95 for c/c.
95	Palapadi	Guruvarajapalayam c/c	92 for a/c. 94 for b/c.
96	Sanankuppam R.F.	....	....
97	Sanankuppam	....	....
98	Nedumipalayam	Ramanayanikuppam b/b	101 for a/b.
99	Ambur R.F.	....	....
100	Arimalai	Arimalai	....
101	Ramanayanikuppam	Ramanayanikuppam a/b	98 for b/b.
102	Kuppampattu	Kuppampattu	....
103	Veppankuppam	Veppankuppam	....
104	Paravamalai R.F.	....	....
105	Odugathur	Odugathur	....
106	Nemandapuram	Nemandapuram	....
107	Kuppampalayam	Kuppampalayam	....
108	Ambur R.F.	....	....
109	Ambur	....	....
110	Ambur	....	....
111	Pakkampalayam	Pakkampalayam a/b	112 for b/b.

VILLAGE PRIMARY CENSUS ABSTRACT
ANNEXE.

STATEMENT SHOWING THE REVENUE VILLAGES AND THEIR CONSTITUENT PANCHAYATS

5. VELLORE TALUK.

L. C. No.	Name of Village.	Name of Panchayat in which included with alphabetical indications where there are other segment(s).	Cross reference for the other segment(s) of Panchayat.
(1)	(2)	(3)	(4)
112	Pakkam	Pakkampalayam b/b	111 for a/b.
113	Chinnapallikuppam	Chinnapallikuppam	....
114	Athikuppam	Athikuppam	....
115	Madaiyapattu	Madaiyapattu a/c	119 for b/c. 120 for c/c.
116	Serpadi	Serpadi	....
117	Pudukuppam	Peenjumandai	118 for a/e. 71 for b/e. 87 for c/e. 136 for e/e.
118	Peenjumandai	Peenjumandai a/e	71 for b/c. 87 for c/e. 117 for d/e. 136 for e/e.
119	Katharikuappam	Madayapattu b/c	115 for a/c. 120 for c/c.
120	Gengasanikuppam	Madayapattu c/c	115 for a/c. 119 for b/c.
121	Vannanthangal	Vannanthangal a/b	134 for b/b.
122	Karuthamalai R.F.	....	....
123	Karuthamalai R.F.	....	....
124	Melpallipattu	Melpallipattu a/b	128 for b/b.
125	Ambur R.F.	....	....
126	Ambur R.F.	....	....
127	Asanampattu	Asanampattu a/b	130 for b/b.
128	Thenpudipattu	Melpallipattu b/b	124 for a/b.
129	Karuthamalai R.F.	....	....
130	Kallaparai	Asanampattu b/b	127 for a/b.
131	Karuthamalai R.F.	....	....
132	Karuthamalai R.F.	....	....
133	Melarasampattu	Melarasampattu a/b	135 for b/b.
134	Umayampattu	Vannanthangal b/b	125 for a/b.
135	Mulluvadi	Melarasampattu b/b	133 for a/b.
136	Periyapanaparai	Peenjumandai e/e	118 for a/e. 71 for b/e. 87 for c/e. 117 for d/e.
137	Puthur R.F.	....	....
138	Palampattu	Palampattu	....
139	Janthankollaoi	Janathankollai	....
140	Thellai R.F.	....	....
141	Kathalampattu R.F.	....	....
142	Kil Arasampattu	Kil Arasampattu	....
143 a/b	Kathalampattu	Kathalampattu a/b	145 a/b.
143 b/b	Kathalampattu	Nanjukondapuram	....

VILLAGE PRIMARY CENSUS ABSTRACT.
ANNEXE

STATEMENT SHOWING THE REVENUE VILLAGES AND THEIR CONSTITUENT PANCHAYATS

5. VELLORE TALUK.

L. C. Number.	Name of Village.	Name of Panchayat in which included with alphabetical indications where there are other segment(s).	Cross reference for the other segment(s) of Panchayat.
(1)	(2)	(3)	(4)
144	Palathuvannan	Palathuvannan	....
145	Singarikoil	Kattalampattu b/b	143 for a/b.
146	Vallam	Vallam	....
147	Naniyambadi R.F.	....	....
148	Kilpallipattu	Kilpallipattu	....
149	Mottupalayam	Mottupalayam	....
150 a/b	Kammasamudram	Kammasamudram	....
150 b/b	Kammasamudram	Kammavanpettai	....
151	Mothakal	Mothakal	....

URBAN PRIMARY CENSUS ABSTRACT.

5. Vellore Taluk.

Location Code number.	Name of Town/Division/Ward	Area of Town in Km².	Number of Occupied Residential Houses.	Number of Households.	Total Population (including Institutional and Houseless Population) Persons	Males	Females	Scheduled Castes. Males	Females	Scheduled Tribes. Males	Females	Literates. Males	Females
(1)	(2)	(3)	(4)	(5)	(6)	(7)	(8)	(9)	(10)	(11)	(12)	(13)	(14)
XX	VELLORE (M)												
	Ward No. 1	..	859	1,185	5,890	2,980	2,910	634	659	..	..	1,972	1,248
	2	..	603	1,033	5,239	2,611	2,628	922	948	1	1	1,751	1,352
	3	..	656	1,086	5,599	2,807	2,792	142	148	1	1	1,926	1,402
	4	..	472	679	3,874	1,909	1,965	1	5	..	..	1,536	1,269
	5	..	1,866	2,236	11,948	6,073	5,875	2,402	2,336	12	18	3,394	2,467
	6	..	754	1,042	5,630	2,774	2,856	692	647	22	15	2,130	1,766
	7	..	1,159	1,851	9,558	4,811	4,747	825	820	..	..	2,755	1,809
	8	..	1,069	1,815	9,108	4,502	4,606	851	944	3	3	2,412	1,479
	9	..	480	840	4,409	2,194	2,215	..	..	..	..	1,069	484
	10	..	551	901	4,756	2,403	2,353	..	..	..	..	1,789	1,417
	11	..	720	1,086	5,181	2,641	2,540	273	250	4	3	1,691	1,153
	12	..	348	835	4,495	2,265	2,230	5	2	..	..	1,563	1,114
	13	..	651	1,272	6,880	3,465	3,415	..	..	..	..	1,970	1,259
	14	..	697	1.257	7,036	3,510	3,526	146	128	..	..	1,925	1,265
	15	..	441	687	3,828	1,940	1,888	7	7	1	1	1,408	1,009
	16	..	265	538	3,391	1,538	1,853	13	9	4	1	1,310	1,530
	17	..	252	453	2,369	1,286	1,083	..	..	..	..	1,023	626
	18	..	373	602	3,326	1,676	1,650	..	..	..	..	1,389	1,185
	19	..	485	859	5,238	2,798	2,440	..	2	..	..	2,228	1,240
	20	..	257	672	3,530	1,803	1,727	..	..	..	..	1,452	1,121
	21	..	1,286	2,174	11,088	5,541	5,547	1,498	1,438	17	20	3,726	2,912
	22	..	472	606	3,851	1,964	1,887	141	158	11	12	1,561	1,328
	23	..	234	532	2,589	1,303	1,286	..	..	..	..	1,155	982
	24	..	1,007	1,871	9,385	4,771	4,614	28	39	2	4	3,551	2,788
	25		734	1,298	6,401	3,263	3,138	55	56	2	2	2,616	2,251

Location Code Number.	Name of Town/Division/Ward	Main Workers. Total Main Workers (I-IX). Males	Females	Cultivators. (I) Males	Females	Agricultural Labourers. (II) Males	Females	Household Industry Manufacturing, Processing, Servicing and Repairs [V (a)]. Males	Females	Other workers [III, IV, V (b) and VI to IX]. Males	Females	Marginal Workers. Males	Females	Non-workers. Males	Females
(1)	(2)	(15)	(16)	(17)	(18)	(19)	(20)	(21)	(22)	(23)	(24)	(25)	(26)	(27)	(28)
XX	VELLORE (M)														
	Ward No. 1	1,547	226	66	4	39	47	87	25	1,355	150	17	9	1,416	2,675
	2	1,433	204	33	1	17	9	29	39	1,354	155	..	13	1,178	2,411
	3	1,564	94	4	..	16	..	58	18	1,486	76	4	24	1,239	2,674
	4	981	94	11	2	10	..	17	8	943	84	..	7	928	1,864
	5	2,911	874	14	..	5	2	213	176	2,679	696	31	43	3,131	4,958
	6	1,368	295	6	1	4	1	84	51	1,274	242	4	17	1,402	2,544
	7	2,394	589	21	..	15	6	312	187	2,046	396	5	19	2,412	4,139
	8	2,236	378	6	..	6	5	334	202	1,890	171	7	29	2,259	4,199
	9	1,231	235	55	..	60	95	185	122	931	18	1	1	962	1,979
	10	1,265	174	1	..	2	..	175	67	1,087	107	1	4	1,137	2,175
	11	1,547	219	1	..	17	6	307	110	1,222	103	9	116	1,085	2,205
	12	1,268	210	3	..	3	..	182	144	1,080	66	6	22	991	1,998
	13	1,893	443	6	..	1	..	280	339	1,606	104	6	88	1,566	2,884
	14	1,874	436	4	..	1	..	296	249	1,573	187	6	15	1,630	3,075
	15	1,080	194	4	..	1	..	49	115	1,026	79	7	6	853	1,688
	16	884	422	11	..	..	..	32	4	841	418	3	1	651	1,430
	17	745	58	1	..	..	..	27	11	717	47	1	6	540	1,019
	18	883	37	5	..	1	..	2	13	875	24	..	1	793	1,612
	19	1,356	56	3	..	1	..	23	13	1,329	43	8	10	1,434	2,374
	20	964	89	2	..	..	..	134	32	828	57	9	60	830	1,578
	21	2,795	582	9	..	3	..	125	56	2,658	526	4	62	2,742	4,903
	22	1,027	323	10	..	5	..	8	11	1,004	312	9	1	928	1,563
	23	666	81	13	..	..	..	25	2	628	79	1	..	636	1,205
	24	2,463	296	12	..	4	..	175	61	2,272	235	1	1	2,307	4,317
	25	1,656	185	19	..	1	..	24	9	1,612	176	..	7	1,607	2,946

URBAN PRIMARY CENSUS ABSTRACT

5 VELLORE TALUK

Location Code Number.	Name of Town/ Division Ward.	Area of Town in Km².	Number of Occupied Residental Houses.	Number of House holds.	Total Population (including Institutional and Houseless Population)			Scheduled Castes.		Scheduled Tribles.		Literates.	
					Persons	Males	Females	Males	Females	Males	Females	Males	Females
(1)	(2)	(3)	(4)	(5)	(6)	(7)	(8)	(9)	(10)	(11)	(12)	(13)	(14)
XXII	SHEMBAKKAM (P)												
	Ward No. 10	..	121	138	700	369	331	337	301	..	..	181	78
	11	..	90	90	529	280	249	73	73	..	..	164	75
	12	..	185	186	932	468	464	98	87	15	22	265	155
	13	..	160	160	828	440	388	131	111	12	8	359	270
	Town Total	4.91	1,631	1,855	9,500	4,818	4,682	1,819	1,774	262	288	3,228	2,128
XXIII	ALLAPURAM (P)												
	Ward No. 1	..	189	257	1,399	738	661	30	24	3	3	579	443
	2	..	158	220	1,082	529	553	9	9	..	..	396	318
	3	..	376	407	2,123	982	1,141	46	73	..	..	700	715
	4	..	328	517	2,616	1,360	1,256	6	6	..	..	921	648
	5	..	142	245	1,164	576	588	5	8	..	..	441	317
	6	..	487	621	3,254	1,639	1,615	357	388	3	5	1,118	883
	7	..	212	212	999	521	478	25	19	..	..	316	228
	8	..	192	236	1,448	733	715	30	14	..	..	615	498
	9	..	100	182	970	505	465	..	..	..	..	226	69
	10	..	185	213	1,067	525	542	1	2	..	..	187	59
	11	..	161	163	906	448	458	45	38	..	..	197	107
	Town Total	1.90	2,530	3,273	17,028	8,556	8,472	554	581	6	8	5,696	4,285

Location Code Number.	Name of Town/ Division/Ward.	Main Workers. Total Main Workers (I-IX).		Cultivators. (I)		Agricultural Labourers. (II)		Household Industry Manufacturing, Processing, Servicing and Repairs [V(a)].		Other workers [III, IV, V (b) and VI to IX].		Marginal Workers.		Non-workers.	
		Males	Females	Males	Females	Males	Females	Males	Females	Males	Females	Males	Females	Males	Females
(1)	(2)	(15)	(16)	(17)	(18)	(19)	(20)	(21)	(22)	(23)	(24)	(25)	(26)	(27)	(28)
XXII	SHEMBAKKAM (P)														
	Ward No. 10	169	55	1	..	1	..	16	1	151	54	..	2	200	274
	11	126	3	2	1	4	..	7	..	113	2	..	..	154	246
	12	232	30	4	1	2	3	1	..	225	26	..	..	236	434
	13	183	19	..	..	..	..	..	..	183	19	..	..	257	369
	Town Total	2,302	315	33	3	50	40	75	25	2,144	247	15	43	2,501	4,324
XXIII	ALLAPURAM (P)														
	Ward No. 1	311	58	2	..	..	..	51	16	258	42	..	..	427	603
	2	269	27	..	..	..	..	14	6	255	21	..	2	260	524
	3	507	101	3	..	..	..	15	11	489	90	3	19	472	1,021
	4	631	110	26	3	15	..	17	20	573	87	..	3	729	1,143
	5	319	52	1	..	3	2	26	14	289	36	5	..	252	536
	6	745	186	4	..	1	1	124	47	616	138	..	..	894	1,429
	7	258	87	1	..	..	..	49	11	208	76	..	..	263	391
	8	270	41	3	..	2	2	12	7	253	32	1	1	462	673
	9	287	30	6	..	20	7	157	21	104	2	20	25	198	410
	10	332	171	..	..	19	15	226	144	87	12	..	..	193	371
	11	274	108	1	..	3	..	139	97	131	11	5	22	169	328
	Town Total	4,203	971	47	3	63	27	830	394	3,263	547	34	72	4,319	7,429

URBAN PRIMARY CENSUS ABSTRACT.
5. VELLORE TALUK.

Location Code Number.	Name of Town/ Division/Ward.	Area of Town in Km².	Number of Occupied Residential Houses.	Number of Households.	Population (including Institutional and Houseless Population). Persons.	Males.	Females.	Scheduled Castes. Males.	Females.	Scheduled Tribes. Males.	Females.	Literates. Males.	Females.
(1)	(2)	(3)	(4)	(5)	(6)	(7)	(8)	(9)	(10)	(11)	(12)	(13)	(14)
XXIV	SATTUVACHERI (P)												
	Ward No. 1	..	87	162	786	409	377	..	..	..	..	277	173
	2	..	62	129	565	283	282	..	..	..	..	223	144
	3	..	392	459	2,261	1,145	1,116	42	55	3	5	607	325
	4	..	104	147	679	373	306	..	..	..	..	273	139
	5	..	386	459	2,167	1,102	1,065	6	10	..	..	750	591
	6	..	85	135	620	313	307	..	..	..	..	197	117
	7	..	141	165	747	384	363	..	..	..	..	245	115
	8	..	175	251	1,201	589	612	9	5	..	..	348	224
	9	..	173	217	1,069	553	516	..	..	..	..	360	188
	10	..	89	92	477	217	260	217	260	..	..	157	118
	11	..	118	138	744	340	404	330	395	..	..	278	246
	12	..	115	143	768	404	364	..	..	..	..	281	133
	13	..	458	509	2,668	1,369	1,299	24	31	..	..	869	694
	Town Total	6.52	2,385	3,006	14,752	7,481	7,271	628	756	3	5	4,865	3,207
XXV	TORAPPADI (P)												
	Ward No. 1 ..	..	60	60	311	157	154	124	124	..	..	96	71
	2 ..	..	108	109	522	264	258	15	15	..	..	173	96
	3 ..	..	58	58	314	148	166	..	..	..	..	112	51
	4 ..	..	198	266	1,415	729	686	19	22	6	2	430	282
	5 ..	..	115	173	770	384	386	9	9	..	..	242	148
	6 ..	..	51	78	389	193	196	..	..	..	..	159	134
	7 ..	..	73	76	347	184	163	..	..	..	..	165	107
	8 ..	..	38	69	316	156	160	..	..	..	..	124	96
	9 ..	..	75	111	522	251	271	..	..	..	..	178	112
	10 ..	..	47	47	258	135	123	..	..	..	..	107	79
	11 ..	..	118	118	571	284	287	96	108	..	..	223	163
	12 ..	..	121	129	631	308	323	86	78	..	..	277	234
	13 ..	..	3	3	1,315	1,177	138	210	16	13	10	654	25
	Town Total ..	5·10	1,065	1,297	7,681	4,370	3,311	559	372	19	12	2,940	1,598

Location Code Number.	Name of Town/ Division/Ward.	Main Workers- Total Main Workers (I-IX). Males	Females	Cultivators. (I) Males	Females	Agricultural Labourers. (II) Males	Females	Household Industry Manufacturing, Processing, Servicing and Repairs [V(a)]. Males	Females	Other workers [III, IV, V(b) and VI to IX]. Males	Females	Marginal Workers. Males	Females	Non-workers. Males	Females.
(1)	(2)	(15)	(16)	(17)	(18)	(19)	(20)	(21)	(22)	(23)	(24)	(25)	(26)	(27)	(28)
XIV	SATTUVACHERI (P)														
	Ward No. 1	211	33	6	1	..	..	121	27	84	5	..	129	198	215
	2	185	36	1	..	7	..	60	25	117	11	..	..	98	246
	3	687	157	3	1	6	8	213	46	465	102	..	67	458	892
	4	221	24	11	..	4	1	105	17	101	6	7	104	145	178
	5	568	150	4	..	8	1	84	49	472	100	17	104	517	811
	6	192	96	1	..	..	2	17	7	174	87	..	1	121	210
	7	186	16	3	1	3	3	5	2	175	10	..	..	198	347
	8	344	34	6	1	4	4	73	3	261	26	3	83	242	495
	9	288	87	27	3	21	19	1	2	239	63	..	2	265	427
	10	116	86	1	..	39	71	..	1	76	14	..	..	101	174
	11	112	12	1	..	16	2	..	1	95	9	..	..	228	392
	12	184	4	3	..	147	2	..	..	34	2	..	..	220	360
	13	691	351	46	7	45	125	63	22	537	197	1	2	677	946
	Town Total ..	3,985	1,086	113	14	300	238	742	202	2,830	632	28	492	3,468	5,693
XXV	TORAPPADI (P)														
	Ward No. 1 ..	79	12	1	..	11	9	36	2	31	1	..	3	78	139
	2 ..	139	44	6	..	1	4	38	34	94	6	9	19	116	195
	3 ..	100	45	..	..	..	..	53	44	47	1	..	5	48	116
	4 ..	369	76	19	2	1	1	27	22	322	51	13	38	347	572
	5 ..	198	21	..	..	8	1	5	..	185	20	..	6	186	359
	6 ..	92	9	1	..	..	..	36	5	55	4	..	..	101	187
	7 ..	94	6	2	..	..	..	41	1	51	5	..	..	90	157
	8 ..	76	5	3	1	..	..	3	2	70	2	..	1	80	154
	9 ..	146	8	..	..	5	6	2	..	139	2	..	..	105	263
	10 ..	52	..	5	..	1	..	3	..	43	..	..	..	83	123
	11 ..	110	15	..	..	39	1	2	..	69	14	..	..	174	272
	12 ..	121	45	..	..	..	..	..	..	121	45	..	..	187	278
	13 ..	210	..	38	..	40	..	19	..	113	..	27	..	940	138
	Town Total	1,786	286	75	3	106	22	265	110	1,340	151	49	72	2,535	2,953

URBAN PRIMARY CENSUS ABSTRACT.

5. VELLORE TALUK.

Location Code Number.	Name of Town/ Division/ward.	Area of Town in Kms. 2.	Number of Occupied Residential Houses.	Number of House holds.	Total Population (including Institutional and Houseless Population.) Persons.	Males.	Females.	Scheduled Castes. Males.	Females.	Scheduled Tribes. Males.	Females.	Literates. Males.	Females.
(1)	(2)	(3)	(4)	(5)	(6)	(7)	(8)	(9)	(10)	(11)	(12)	(13)	(14)
XXVI	PALLIKONDAI (P)												
	Ward 1 ..	..	255	272	1,218	593	625	77	82	3	3	337	166
	2 ..	..	173	273	1,524	761	763	56	60	..	..	351	217
	3 ..	..	169	185	1,083	564	519	..	..	..	..	436	257
	4 ..	..	203	229	1,165	581	584	10	8	..	..	336	186
	5 ..	..	251	279	1,803	1,055	748	959	712	..	..	987	448
	6 ..	..	169	194	1,021	498	523	12	9	..	..	327	187
	7 ..	..	169	213	987	486	501	3	3	..	..	384	300
	8 ..	..	172	217	1,173	573	600	32	41	..	..	372	262
	9 ..	..	149	167	832	381	451	377	447	..	..	235	191
	10 ..	..	206	234	1,219	618	601	26	17	..	..	400	248
	11 ..	..	180	190	1,027	508	519	490	501	..	..	338	245
	12 ..	..	220	255	1,233	613	620	..	..	..	..	438	294
	13 ..	..	192	221	1,118	546	572	..	..	4	3	382	172
	14 ..	..	192	195	987	465	522	196	203	..	..	295	194
	Town Total ..	17.48	2,700	3,124	16,390	8,242	8,148	2,238	2,083	7	6	5,618	3,367
TALUK URBAN TOTAL ..		49·16	30,781	46,906	244,790	123,886	120,904	15,390	15,144	379	405	84,902	60,939

Location Code Number.	Name of Town/ Division/Ward.	Main Workers. Total Main Workers (I-IX). Males.	Females.	Cultivators. (I) Males.	Females.	Agricultural Labourers. (II) Males.	Females.	Household Industry Manufacturing, Processing, Servicing and Repairs [V(a).] Males.	Females.	Other workers [III, IV, V (b) and VI to IX]. Males.	Females.	Marginal Workers. Males.	Females.	Non-workers. Males.	Females.
(1)	(2)	(15)	(16)	(17)	(18)	(19)	(20)	(21)	(22)	(23)	(24)	(25)	(26)	(27)	(28)
XXVI	PALLIKONDAI (P).														
	Ward No. 1 ..	333	151	119	1	144	149	9	..	61	1	..	..	260	474
	2 ..	402	30	12	..	17	1	103	25	270	4	..	..	359	733
	3 ..	266	15	16	..	1	..	2	1	247	14	..	..	298	504
	4 ..	320	51	45	5	23	22	23	1	229	23	3	38	258	495
	5 ..	321	158	36	2	108	101	10	2	167	53	..	..	734	590
	6 ..	261	20	29	..	17	..	28	7	187	13	..	..	237	503
	7 ..	240	41	57	2	2	..	31	21	150	18	..	12	246	448
	8 ..	281	47	20	1	13	2	48	16	200	28	9	25	283	528
	9 ..	184	146	36	7	70	120	..	..	78	19	..	..	197	305
	10 ..	304	48	54	12	18	14	9	5	223	17	..	..	314	553
	11 ..	267	186	29	1	174	176	1	..	63	9	8	61	238	272
	12 ..	313	23	113	2	21	7	3	..	176	14	17	81	283	516
	13 ..	297	22	182	..	17	15	15	4	83	3	..	..	249	550
	14 ..	253	200	63	9	155	185	1	1	34	5	..	1	212	321
	Town Total	4,042	1,138	811	42	780	792	283	83	2,168	221	32	218	4,168	6,792
TALUK URBAN TOTAL ..		63,268	11,576	1,518	76	1,641	1,327	5,744	3,100	54,365	7,073	323	1,580	60,295	107,748

Foot Note—

LIST OF VILLAGES INCLUDED IN EACH TOWN.

Serial Number	Name of Town		L. C. No./ V. No.	Name of Villages included in Town
(1)	(2)		(3)	(4)
1	XX Vellore (M)	..	..	Vellore Town.
2	XX Vellore (M)	..	V. No. 102	Vellore South.
3	XX Vellore (M)	..	V. No. 103	Vellore North.
4	XXI Konavattam (P)	..	V. No. 92	Konavattam.
5	XXII Shembakkam (P)	..	V. No. 91	Shembakkam.
6	XXII Shembakkam (P)	..	V. No. 131	Katpadi Railway Station.
7	XXIII Allapuram (P)	..	V. No. 101	Allapuram.
8	XXIV Sattuvacheri (P)	..	V. No. 104	Sathuvacheri.
9	XXV Torappadi (P)	..	V. No. 100	Thorapadi.
10	XXVI Pallikondai (P)	..	V. No. 56	Pallikondai.
11	XXVI Pallikondai(P)	..	V. No. 57	Kilachur.
12	XXVI Pallikondai (P)	..	V. No. 1	Vettuvanam.
13	XXVI Pallikondai(P)	..	V. No. 3	Govindampadi.

URBAN PRIMARY CENSUS ABSTRACT.

APPENDIX.

TOTAL, SCHEDULED CASTE AND SCHEDULED TRIBE POPULATION—URBAN BLOCKWISE.

5. VELLORE TALUK.

Location code Number.	Name of Town/ Ward/Urban Block.		E.B. No.	Total population.	Scheduled Castes.	Scheduled Tribes.
(1)	(2)			(3)	(4)	(5)
XX	VELLORE (M)	Ward No. 1.	1	791	..	..
			2	816	..	..
			3	875	..	..
			4	797	..	..
			5	903	731	..
			6	667	476	..
			7	571	77	..
			8	470	9	..
		Total ..		5,890	1,293	..
		Ward No. 2	9	707	..	..
			10	844	119	..
			11	704	615	..
			12	775	599	..
			13	699	537	2
			14	737	..	..
			15	773	..	..
		Total ..		5,239	1,870	2
		Ward No. 3	16	770	..	..
			17	799	..	..
			18	723	7	..
			19	811	5	..
			20	719	163	2
			21	1,188	110	..
			22	589	5	..
		Total ..		5,599	290	2
		Ward No 4	23	703	6	..
			24	660		..
			25	727	..	..
			26	903	..	..
			27	881	..	..
		Total ..		3,874	6	..

URBAN PRIMARY CENSUS ABSTRACT.
APPENDIX.
TOTAL, SCHEDULED CASTE AND SCHEDULED TRIBE POPULATION—URBAN BLOCKWISE.
5. VELLORE TALUK.

Location Code Number.	Name of Town/Ward/Urban Block.		Total population.	Scheduled Castes.	Scheduled Tribes.
(1)	(2)		(3)	(4)	(5)
XX	VELLORE (M)	E.B.No.			
	Ward No. 5	28	784	2	..
		29	1,315	388	..
		30	643	165	..
		31	739	630	..
		32	737	700	..
		33	688	474	..
		34	740	641	..
		35	678	208	7
		36	708	366	..
		37	1,087	358	4
		38	651	58	..
		39	391	111	..
		40	1,001	146	6
		41	648	135	..
		42	593	25	13
		43	545	331	..
		Total ..	11,948	4,738	30
	Ward No. 6	44	992	144	..
		45	1,232	220	17
		46	656	109	..
		47	919	63	20
		48	663	239	..
		49	525	240	..
		50	643	324	..
		Total ..	5,630	1,339	37
	Ward No. 7	51	827	87	..
		52	760	4	..
		53	770	4	..
		54	716	37	..
		55	737	91	..
		56	647	..	..
		57	631	8	..
		58	490	..	..
		59	790	47	..
		60	697	8	..
		61	572	6	..
		62	846	818	..
		63	1,075	535	..
		Total ..	9,558	1,645	..

URBAN PRIMARY CENSUS ABSTRACT.
APPENDIX.
TOTAL SCHEDULED CASTE AND SCHEDULED TRIBE POPULATION—URBAN BLOCKWISE.
5. VELLORE TALUK.

Location Code Number.	Name of Town/Ward/Urban Block.		Total Population.	Scheduled Castes.	Scheduled Tribes.
(1)	(2)		(3)	(4)	(5)
XX	VELLORE (M)	E.B.No.			
	Ward No. 8	64	703	482	..
		65	697	314	6
		66	716	471	..
		67	790	397	..
		68	861	10	..
		69	792	..	..
		70	605	..	..
		71	1,003	..	..
		72	1,015	..	..
		73	708	9	..
		74	563	..	..
		75	655	112	..
		Total ..	9,108	1,795	6
	Ward No. 9	76	892	..	..
		77	720	..	..
		78	801	..	..
		79	700	..	..
		80	606	..	..
		81	690	..	..
		Total ..	4,409	..	..
	Ward No .10	82	752	..	..
		83	765	..	..
		84	523	..	..
		85	626	..	..
		86	679	..	..
		87	700	..	..
		88	711	..	..
		Total ..	4,756	..	..
	Ward No. 11	89	847	344	..
		90	847	..	7
		91	788	10	..
		92	360	..	..
		93	653	..	..
		94	873	..	..
		95	813	169	..
		Total ..	5,181	523	7

URBAN PRIMARY CENSUS ABSTRACT.
APPENDIX.

TOTAL, SCHEDULED CASTE AND SCHEDULED TRIBE POPULATION—URBAN BLOCKWISE.

5. VELLORE TALUK.

Location Code Number.	Name of Town/Ward/Urban Block.	E.B. No.	Total Population.	Scheduled Castes.	Scheduled Tribes.
(1)	(2)		(3)	(4)	(5)
XX VELLORE(M)	Ward No. 12	96	1,228	..	..
		97	604	..	..
		98	640	7	
		99	624	..	
		100	835	..	..
		101	564	..	..
		Total ..	4,495	7	..
	Ward No. 13	102	921	..	..
		103	718	..	..
		104	784	..	..
		105	736	..	..
		106	688	..	..
		107	776	..	..
		108	717	..	..
		109	837	..	..
		110	703	..	..
		Total ..	6,880	..	..
	Ward No. 14	111	676	..	..
		112	704	..	..
		113	872	..	..
		114	871	..	..
		115	850	..	..
		116	794	247	..
		117	757	..	..
		118	754	27	..
		119	758	..	..
		Total ..	7,036	274	..
	Ward No. 15	120	799	14	..
		121	824	..	..
		122	693	..	..
		123	787	..	..

URBAN PRIMARY CENSUS ABSTRACT.
APPENDIX.

TOTAL, SCHEDULED CASTE AND SCHEDULED TRIBE POPULATION—URBAN BLOCKWISE

5. VELLORE TALUK.

Location Code Number.	Name of Town/Ward/Urban/ Bock	E.B.No.	Total population.	Scheduled Castes.	Scheduled Tribes.
(1)	(2)		(3)	(4)	(5)
XX VELLORE (M)	Ward No. 15	124	725	..	..
	Total ..	..	3,828	14	2
	Ward No. 16	125	845	2	5
		126	800	..	..
		127	637	20	..
		128	1,109	..	..
	Total ..	..	3,391	22	5
	Ward oN. 17	129	263	..	..
		130	711	..	..
		131	737	..	..
		132	658	..	..
	Total ..	..	2,369	..	..
	Ward No. 18	133	676	..	..
		134	979	..	..
		135	806	..	..
		136	865	..	..
	Total ..	..	3,326	..	..
	Ward No. 19	137	914	..	..
		138	768	2	..
		139	728	..	..
		140	770	..	..
		141	788	..	..
		142	647	..	..
		143	623	..	..
	Total ..	..	5,238	2	..
	Ward No. 20	144	780	..	..
		145	761	..	..
		146	741	..	..
		147	624	..	..
		148	624	..	..
	Total ..	..	3,530	..	..
	Ward No. 21	149	839	..	..
		150	726	..	..
		151	297	..	..
		152	761	..	..
		153	707	15	..
		154	727	4	6

URBAN PRIMARY CENSUS ABSTRACT.

APPENDIX.

TOTAL, SCHEDULED CASTE AND SCHEDULED TRIBE POPULATION—URBAN BLOCKWISE.

5. VELLORE TALUK

Location Code Number.	Name of Town/Ward/Urban Block	Total population.	Scheduled Castes.	Scheduled Tribes.
(1)	(2)	(3)	(4)	(5)
XX VELLORE (M)	E.B.No.			
Ward No 21	155	696	83	..
	156	777	193	..
	157	959	61	..
	158	712	485	31
	159	611	271	..
	160	904	820	..
	161	706	349	..
	162	620	469	..
	163	614	186	..
	Total ..	11,088	2,936	37
Ward No. 22	164	812	71	..
	165	1,143	149	15
	166	694	76	..
	167	620	3	
	168	582	..	..
	Total	3,851	299	23
Ward No. 23	169	624	..	..
	170	535	..	..
	171	805	..	..
	172	625	..	..
	Total ..	2,589	..	..
Ward No. 24	173	686	..	..
	174	812	..	..
	175	865	..	..
	176	731	..	..
	177	689	..	..
	178	758	8	6
	179	727	..	..
	180	667	..	..
	181	674	..	..
	182	731	8	..
	183	677	..	.
	184	642	5	..
	185	726	36	..
	Total ..	9,385	67	6

URBAN PRIMARY CENSUS ABSTRACT.

APPENDIX.

TOTAL, SCHEDULED CASTE AND SCHEDULED TRIBE POPULATION—URBAN BLOCKWISE

5. VELLORE TALUK.

Location Code Number.	Name of Town/Ward/Urban Block.	Total Population.	Scheduled Castes.	Scheduled Tribes
(1)	(2)	(3)	(4)	(5)
	E.B. No.			
XX VELLORE(M)				
Ward No. 25	186	712	63	..
	187	757	42	..
	188	758	..	..
	189	702	..	..
	190	779	..	..
	191	770	..	..
	192	655	6	4
	193	591	..	..
	194	677	..	..
	Total ..	6,401	111	4
Ward No. 26	195	669	..	..
	196	557	3	..
	197	751	..	..
	198	646	..	..
	199	637	..	..
	200	612	..	..
	Total ..	3,872	3	..
Ward No. 27	201	745	..	..
	202	877	10	..
	203	684	5	7
	204	683	11	..
	205	1,130	57	..
	206	583	6	..
	207	706	..	..
	208	885	23	..
	209	842	80	..
	210	714	2	..
	211	802	..	..
	212	712	13	..
	213	590	..	..
	214	715	..	..
	215	670	5	..
	Total ..	11,338	212	7

URBAN PRIMARY CENSUS ABSTRACT.

APPENDIX.

TOTAL, SCHEDULED CASTE AND SCHEDULED TRIBE POPULATION—URBAN BLOCKWISE.

5. VELLORE TALUK.

Location Code Number.	Name of Town/Ward/Urban Block.		Total Population.	Scheduled Castes.	Scheduled Tribes.
(1)	(2)		(3)	(4)	(5)
XX VELLORE (M)		E.B.No.			
Ward No. 28		216	602	..	..
		217	725	..	..
		218	734	4	..
		219	1,219	56	..
		220	714	..	..
		221	675	..	..
		222	648	..	..
		223	766	..	..
		224	674	318	..
	Total ..		6,757	378	..
Ward No. 29		225	690	..	..
		226	569	..	..
		227	752	..	..
		228	353	..	..
		229	646	..	..
		230	605	..	..
	Total ..		3,615	..	..
Ward No. 30		231	667	..	..
		232	660	..	..
		233	718	13	..
		234	799	..	
		235	515	37	..
		236	707	193	..
	Total ..		4,066	243	..
TOWN	Total ..		174,247	18,067	168
XXI KONAVATTAM (P)					
Ward No. 1		389	810	55	..
2		390	658	22	..
3		391	702	..	..
4		392	984	159	..
5		393	1,115	..	..
6		394	923	867	..
	Total		5,192	1,103	..

URBAN PRIMARY CENSUS ABSTRACT.

APPENDIX.

TOTAL, SCHEDULED CASTE AND SCHEDULED TRIBE POPULATION—URBAN BLOCKWISE

5. VELLORE TALUK.

Location Code Number.	Name of Town/Ward Urban Block.		Total Population.	Scheduled Castes.	Scheduled Tribes.
(1)	(2)		(3)	(4)	(5)
XXII. SHEMBAKKAM (P)—		E.B.No.			
Ward No. 1		395	823	239	69
2		396	1,011	37	185
3		397	818	25	239
4		398	582	..	..
5		399	608	34	..
6		400	523	463	..
7		401	967	788	..
8		402	567	500	..
9		403	612	296	..
10		404	700	638	..
11		405	529	146	..
12		406	932	185	37
13		407	828	242	20
	Total ..		9,500	3,593	550
XXIII, ALLAPURAM (P)—					
Ward No. 1		408	728	22	..
		409	671	32	6
	Total ..		1,399	54	6
Ward No. 2		410	694	13	..
		411	388	5	..
	Total ..		1,082	18	..
Ward No. 3		412	954	28	..
		413	1,169	91	..
	Total ..		2,123	119	..
Ward No. 4		414	957	3	..
		415	728	..	....
		416	931	9	..
	Total ..		2,616	12	.
Ward No. 5		417	433	..	..
		418	731	13	..
	Total		1,164	13	..
Ward No. 6		419	917	599	..
		420	773	..	..

URBAN PRIMARY CENSUS ABSTRACT.

APPENDIX.

TOTAL, SCHEDULED CASTE AND SCHEDULED TRIBE POPULATION—URBAN BLOCKWISE.

5, VELLORE TALUK.

Location Code Number.	Name of Town/Ward/Urban Block.		Total Population.	Scheduled Castes.	Scheduled Tribes.
(1)	(2)		(3)	(4)	(5)
		E.B. No.			
XXIII ALLAPURAM (P)—					
	Ward No. 6	421	780	109	..
		422	784	37	8
	Total		3,254	745	8
	Ward No. 7	423	999	44	..
	Ward No. 8	424	744	..	..
		425	704	44	..
	Total ..		1,448	44	..
	Ward No. 9	426	970	..	..
	Ward No. 10	427	433	..	..
		428	634	3	..
	Total ..		1,067	3	..
	Ward No. 11	429	906	83	..
	TOWN Total ..		17,028	1,135	14
XXIV SATHUVACHERI (P)—					
	Ward No. 1	430	786	..	..
	Ward No. 2	431	565	..	
	Ward No. 3	432	554	92	8
		433	762	5	..
		434	945	..	..
	Total ..		2,261	97	8
	Ward No. 4	435	679	..	..
	Ward No. 5	436	539	..	..
		437	881	8	..
		438	747	8	..
	Total ..		2,167	16	..
	Ward No. 6	439	620	..	..
	Ward No. 7	440	747	..	..
	Ward No. 8	441	306	..	..
		442	895	14	..
	Total ..		1,201	14	..
	Ward No. 9	443	580	..	..
		444	489	..	..
	Total ..		1,069	..	..

URBAN PRIMARY CENSUS ABSTRACT.

APPENDIX.

TOTAL SCHEDULED CASTE AND SCHEDULED TRIBE POPULATION—URBAN BLOCKWISE.

5. VELLORE TALUK.

Location Code Number.	Name of Town/Ward/Urban Block.		Total Population.	Scheduled Castes.	Scheduled Tribes.
(1)	(2)		(3)	(4)	(5)
		E.B. No.			
XXIV SATHU VACHERI (P) —cont.					
	Ward No. 10	445	477	477	..
	Ward No. 11	446	744	725	..
	12	447	768	..	..
	13	448	784	..	..
		449	550	51	..
		450	560	..	..
		451	774	4	..
	Total ..		2,668	55	..
	TOWN Total ..		14,752	1,384	8
XXV. TORAPPADI (P)—					
	Ward No. 1	452	311	248	..
	2	453	522	30	..
	3	454	314	..	..
	4	455	582	28	8
		456	833	13	..
	Total ..		1,415	41	8
	5	457	770	18	..
	6	458	389	..	..
	7	459	347	..	..
	8	460	316	..	..
	9	461	522	..	..
	10	462	258	..	..
	11	463	571	204	..
	12	464	631	164	..
	13	465	615	119	11
		466	557	91	..
		467	143	16	12
	Total ..		1,315	226	23
	TOWN Total ..		7,681	931	31
XXVI. PALLIKONDAI (P)—					
	Ward No. 1	468	752	121	..
		469	466	38	6
	Total ..		1,218	159	6

URBAN PRIMARY CENSUS ABSTRACT.

APPENDIX.

TOTAL SCHEDULED CASTE AND SCHEDULED TRIBE POPULATION—URBAN BLOCKWISE.

5. VELLOLE TALUK.

Location Code Number.	*Name of Town/Ward Urban Block.*		*Total Population.*	*Scheduled Castes.*	*Scheduled Tribes.*
(1)	(2)		(3)	(4)	(5)
XXVI PALLIKONDAI (P)—*cont.*	E.B.No.				
Ward No. 2	470		793	..	..
	471		731	116	..
		Total ..	1,524	116	..
Ward No. 3	472		1,083	..	..
Ward No. 4	473		1,165	18	..
Ward No. 5	474		575	575	..
	475		1,228	1,096	..
		Total ..	1,803	1,671	..
Ward No. 6	476		476	..	..
	477		545	21	..
		Total ..	1,021	21	..
Ward. No. 7	478		987	6	..
Ward No. 8	479		811	73	..
	480		362	..	..
		Total	1,173	73	..
Ward No. 9	481		832	824	..
Ward No. 10	482		569	..	..
	483		650	43	..
		Total ..	1,219	43	..
Ward No. 11	484		633	633	..
	485		394	358	..
		Total ..	1,027	991	..
Ward No. 12	486		698	..	..
	487		535	..	..
		Total ..	1,233	..	..
Ward No. 13	488		711	..	..
	489		407	..	7
		Total ..	1,118	..	7
Ward No. 14	490		319	..	..
	491		668	399	..
		Total ..	987	399	..
		Town Total ..	16,390	4,321	18

6. ARANI TALUK.

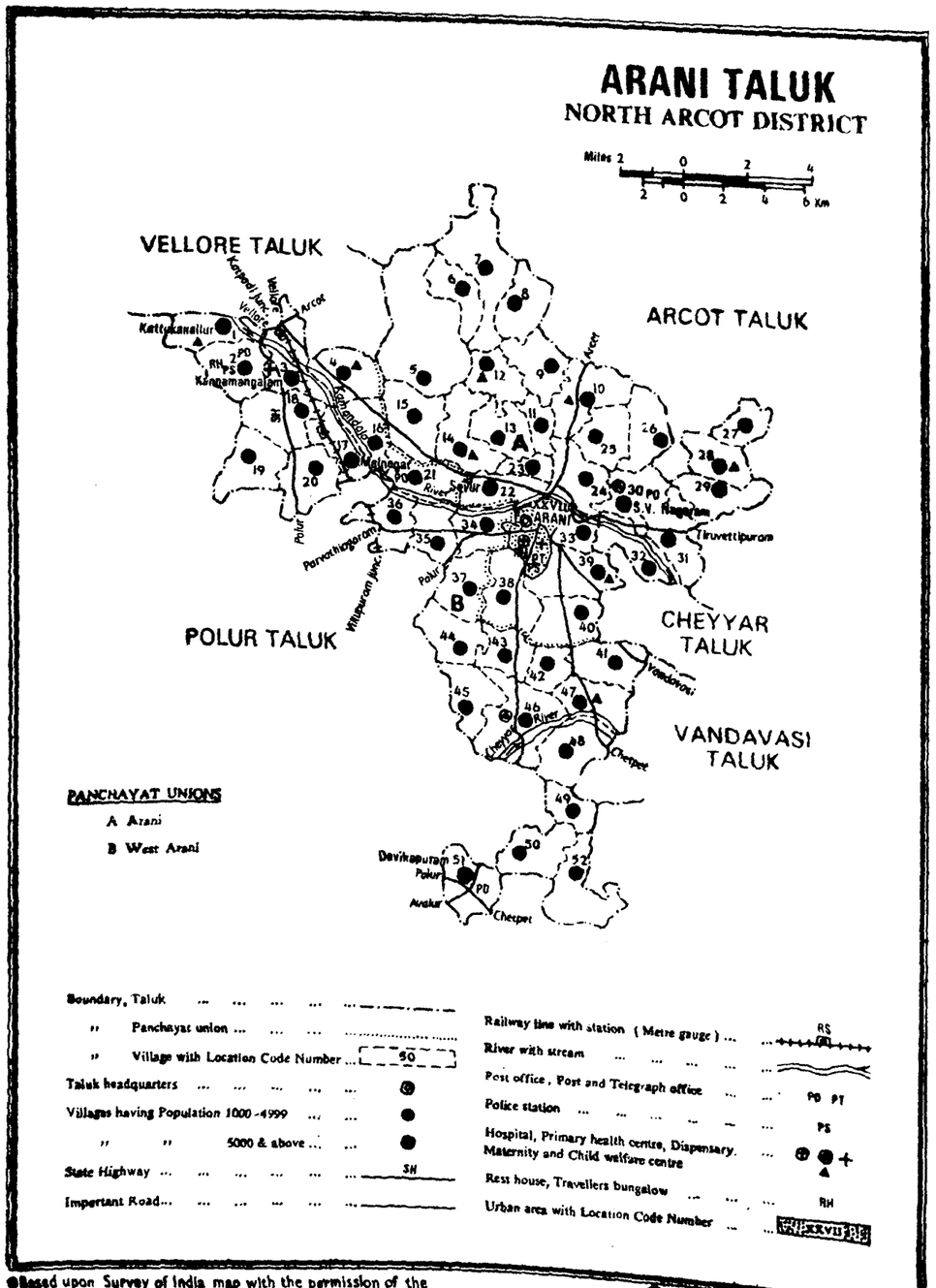

●Based upon Survey of India map with the permission of the Surveyor General of India.

© Government of India Copyright, 1984.
P.Z.P., C.S.O., Madras-5.

ALPHABETICAL LIST OF VILLAGES.

6. ARANI TALUK.

Sl. No. (1)	*Name of Village.* (2)	*L.C. No.* (3)
1.	Adaiyapulam	13
2.	Adanur	25
3.	Agaram	41
4.	Agraharapalayam	14
5.	Araiyalam	43
6.	Ariyapadi	15
7.	Athimalaipattu	4
8.	Ayyampalayam	20
9.	Devikapuram	51
10.	Irumbedu	24
11.	Kalpundu	32
12.	Kannamangalam	3
13.	Kattukanallur	1
14.	Kilnagar	16
15.	Kolathur	2
16.	Kunnathur	21
17.	Kuppam	36
18.	Mamandur	31
19.	Marusur	42
20.	Mettathari	26
21.	Melnagar	17
22.	Meyyur	11
23.	Morappantangal	9
24.	Mullandram	7
25.	Mullipattu	34
26.	Murugamangalam	50
27.	Murukkanndal	49
28.	Nachchapuram	52
29.	Nesal	40
30.	Ogaiyur	29
31.	Paiyur	33
32.	Palaiyam	35
33'	Panaiyur	28
34.	Pulavambadi	44
35.	Pungambadi	37
36.	Pusimalaikuppam	6
37.	Puttur	19
38.	Puttur	8
39.	Randamkorattur	27
40.	Rattinamangalam	23

ALPHABETICAL LIST OF VILLAGES.

6. ARANI TALUK

Sl. No. (1)	*Name of Village,* (2)	*L.C. No.* (3)
41.	Sattiyavijayanagaram	30
42.	Sennanadal	45
43.	Sevur	22
44.	Sirumur	5
45.	Thatchur	46
46.	Thellur	48
47.	Vadugesattu	38
48.	Vannankulam	18
49.	Velappadi	39
50.	Velleri	10
51.	Vettiyantholuvam	12
52.	Vinnamangalam	47

VILLAGE PRIMARY CENSUS ABSTRACT.

6. ARANI TALUK.

Location Code Number.	*Name of Village.*	*Area of Village in hectares.*	*Number of Occupied Residential Houses.*	*Number of House-holds.*	*Total Population (including Institutional and Houseless Population.)*			*Scheduled Castes.*		*Scheduled Tribes.*		*Literates.*	
					Persons.	*Males.*	*Females.*	*Males.*	*Females.*	*Males.*	*Females.*	*Males.*	*Females*
(1)	(2)	(3)	(4)	(5)	(6)	(7)	(8)	(9)	(10)	(11)	(12)	(13)	(14)
1	Kattukanallur ..	616.15	1136	1377	6,770	3.401	3,369	525	592	7	7	2,142	1,151
2	Kolathur	766.77	711	836	3,844	1,941	1,903	223	210	8	3	1,123	585
3 a/d	Kannamangalam ..	997.94	969	1198	5,890	2,920	2,970	385	410	5	5	1,969	1,267
3 b/d	Kannamangalam ..		288	319	1,347	661	686	116	111	4	4	366	217
3 c/d	Kannamangalam ..		378	464	2,329	1,194	1,135	219	231	..	..	756	286
3 d/d	Kannamangalam ..		285	314	1,602	836	766	28	27	1	1	577	269
3	Kannamangalam Total ..	997.94	1920	2295	11,168	5,611	5,557	748	779	10	10	3,668	2,039
4	Athimalaipattu ..	836.59	510	521	2,586	1,301	1,285	360	377	..		789	305
5 a/b	Sirumur ..	2,328.32	562	587	2,593	1,309	1,284	339	300	10	11	722	313
5 b/b	Sirumur		320	335	1,600	775	825	28	40	3	4	422	179
5	Sirnmur Total ..	2,328.32	882	922	4,193	2,084	2,109	367	340	13	15	1.144	492
6	Pusimalaikuppam ..	442.17	482	495	2,216	1,092	1,124	43	48	4	2	572	191
7 a/b	Mullandram ..	1,136.44	792	826	3,941	1,926	2,015	127	133	..	..	1,182	488
7 b/b	Mullandram		145	162	736	361	375	..	..	3	3	220	84
7	Mullandram Total ..	1,136.44	937	988	4.677	2.287	2.390	127	133	3	3	1,402	572
8	Puttur	831.07	260	282	1,337	672	665	314	280	5	2	364	161
9	Morappantangal ..	791.30	551	590	2,732	1,402	1,330	232	217	10	4	721	197
10 a/b	Velleri	1,011.91	243	278	1,255	616	639	11	13	8	8	358	175
10 b/b	Velleri		291	313	1,483	772	711	157	130	10	11	378	144
10	Velleri Total ..	1,011.91	534	591	2,738	1,388	1,350	168	143	18	18	736	319
11	Meyyur	491.45	434	448	1,963	972	991	148	154	4	5	497	147
12	Vettiyantholuvam ..	1,186.55	310	317	1,380	678	702	135	165	1	4	430	247
13	Adaiyapulam ..	691.56	349	364	1,804	919	885	135	137	8	7	406	227

VILLAGE PRIMARY CENSUS ABSTRACT.

6. ARANI TALUK.

Location Code Number.	Name of Village.	Main Workers. Total Main Workers (I-IX).		Cultivators. (I)		Agricultural Labourers. (II)		Household industry-Manufacturing, processing, servicing and Repairs [V (a)]		Other Workers [III, IV, V (b) and VI to IX].		Marginal Workers.		Non-Workers.	
		Males.	Females.	Males.	Females.	Males.	Females.	Males.	Females	Males	Females.	Males.	Females.	Males.	Females
(1)	(2)	(15)	(16)	(17)	(18)	(19)	(20)	(21)	(22)	(23)	(24)	(25)	(26)	(27)	(28)
1	Kattukanallur	1,803	476	636	18	449	374	82	27	636	57	51	487	1,647	2,406
2	Kolathur ..	1,094	313	507	90	263	185	136	26	188	12		148	817	1,442
3a/d	Kannamangalam ..	1,475	322	198	4	187	227	25	10	1,065	81	6	14	1,439	2,634
3 b/d	Kannamangalam ..	369	289	213	115	47	134	1	1	108	39	1	..	291	397
3 c/d	Kannamangalam ..	655	213	319	16	165	194	66	..	105	3	1	1	538	921
3d/d	Kannamangalam ..	456	313	290	251	23	51	8	1	135	10	..	..	380	453
3	Kannamangalam Total ..	2,955	1,137	1,020	386	422	606	100	12	1,413	133	8	15	2,648	4,405
4	Athimalaipattu ..	608	339	325	246	64	75	111	9	108	9	153	347	540	599
5 a/b	Sirumur ..	676	279	252	13	258	251	55	1	111	14	67	123	566	882
5b/b	Sirumur ..	475	216	313	13	118	190	6	..	38	13	15	178	285	431
5	Sirumur Total ..	1,151	495	565	26	376	441	61	1	149	27	82	301	851	1,313
6	Pusimalaikuppam	630	310	353	20	202	283	5	2	70	5	..	1	462	813
7a/b	Mullandram ..	1,028	861	618	305	235	506	54	12	121	38	6	5	892	1,1 49
7 b/b	Mullandram ..	180	4	163	..	11	4	4	..	2	..	..	..	181	137
7	Mullandram Total ..	1,208	865	781	305	246	510	58	12	123	38	6	5	1,073	1,520
8	Puthur	421	71	190	3	192	56	2	1	37	11	..	66	251	528
	Morappantangal	856	223	582	41	152	168	7	..	115	14	28	296	518	811
10 a/b	Velleri ..	421	39	174	9	34	2	8	..	205	28	3	286	192	314
10b/b	Velleri	389	83	253	6	63	59	15	9	58	9	16	193	367	435
10	Velleri Total ..	810	122	427	15	97	61	23	9	263	37	19	479	559	749
11	Meyyur	610	310	279	69	122	203	84	1	125	37	..	..	362	681
12	Vettiyantholuvam ..	348	144	175	3	125	135	6	..	42	6	1	9	329	549
13	Adaiyapulam	552	507	335	6	138	489	17	8	62	4	..	1	367	377

Location Code Number.	Name of Village.	Area of Village in hectares.	Number of Occupied Residential Houses.	Number of house-Holds.	Total Population (including Institutional and Houseless Population.) Persons.	Males.	Females.	Scheduled Castes. Males.	Females.	Scheduled Tribes. Males.	Females.	Literates. Males.	Females.
(1)	(2)	(3)	(4)	(5)	(6)	(7)	(8)	(9)	(10)	(11)	(12)	(13)	(14)
14	Agraharapalayam ..	690.11	570	582	2,652	1,324	1,328	133	146	10	13	816	247
15	Ariyapadi	1,104.45	828	868	4,072	2,064	2,008	483	488	6	4	782	216
16 a/b	Kilnagar	560.86	256	256	1,324	656	668	4	5	7	4	254	55
16 b/b	Kilnagar		340	360	1,704	879	825	101	95	1	1	471	122
16	Kilnagar Total ..	560.86	596	616	3,028	1,535	1,493	105	100	8	5	725	177
17 a/c	Melnagar	885.76	289	314	1.407	681	726	128	144	..	..	441	212
17 b/c	Melnagar		648	684	3,230	1,641	1,589	224	208	6	6	1,145	778
17 c/c	Melnagar		255	281	1,255	635	620	..	..	..	..	475	223
17	Melnagar Total ..	885.76	1,192	1,279	5,892	2,957	2,935	352	352	6	6	2,061	1,213
18 a/b	Vannankulam ..	769.21	444	477	2,349	1,157	1,192	303	357	11	10	651	302
18 b/b	Vannankulam ..		96	141	594	302	292	69	78	..	..	104	43
18	Vannankulam Total ..	769,.21	540	618	2,943	1,459	1,484	372	435	11	10	755	345
19	Puttur	783.03	539	575	2,626	1,281	1,345	178	209	15	27	664	288
20 a/b	Ayyampalayam ..	915.40	409	503	2,115	172	1,043	124	131	..	..	601	194
20 b/b	Ayyampalayam ..		280	306	1,535	780	755	88	72	3	3	471	175
20	Ayyampalayam Total ..	915.40	689	809	3,650	1,852	1,798	212	203	3	3	1,072	369
21	Kunnathur	569.74	719	780	3,438	1,616	1,822	274	309	7	5	926	562
22	Sevur	639.62	1,071	1,280	5,699	2,911	2,788	253	239	8	11	1,868	877
23	Rattinamangalam ..	478.38	526	559	2,569	1,307	1,262	85	73	1	1	639	201
24	Irumbedu	856.38	841	888	4,203	2,122	2,081	638	637	7	6	1,138	475
25	Adanur	755.16	487	616	2,999	1,555	1,444	230	229	8	9	881	256
26. a/b	Mattathari	803.89	296	303	1,509	744	765	341	337	3	3	414	193
26. b/b	Mattathari		246	280	1,316	667	649	150	136	5	5	284	90
26	Mattathari Total ..	803.89	542	583	2,825	1,411	1,414	491	473	8	8	698	283

VILLAGE PRIMARY CENSUS ABSTRACT.

6. ARANI TALUK.

Location Code Number.	Name of Village.	Main Workers. Total Main Workers (I-IX). Males	Females	Cultivators. (I) Males	Females	Agricultural Labourers. (II) Males	Females	Household Industry-Manufacturing, Processing, Servicing and Repairs. [V(a)] Males	Females	Other Workers [III, IV, V (b) and VI to IX]. Males	Females	Marginal Workers. Males	Females	Non-Workers. Males	Females
(1)	(2)	(15)	(16)	(17)	(18)	(19)	(20)	(21)	(22)	(23)	(24)	(25)	(26)	(27)	(28)
27	Randamkorattur ..	369	160	198	3	120	141	..	..	51	16	9	135	230	299
28	Panaiyur ..	630	409	414	184	117	204	14	1	85	20	..	9	437	589
29	Ogaiyur ..	349	273	264	88	56	182	2	..	27	3	4	8	208	239
30 a/c.	Sattiyavijayanagaram	1,265	215	139	2	56	20	518	117	552	76	7	12	1,352	2,265
30 b/c.	Sattiyavijayanagaram	234	104	59	19	94	75	38	5	43	5	30	19	280	388
30 c/c.	Sattiyavijayanagaram..	413	406	158	111	182	278	3	1	70	16	..	2	210	254
30	Satiyavijayanagaram Total	1,912	725	356	132	332	373	559	123	665	97	37	33	1,842	2,907
31 a/c.	Mamandur	631	234	303	24	110	198	138	7	80	5	5	30	416	767
31 b/c.	Mamandur	375	216	123	43	71	162	76	3	105	8	13	18	275	414
31 c/c.	Mamandur	204	125	99	3	63	116	14	1	28	5	..	..	125	219
31	Mamandur Total ..	1,210	575	525	70	244	476	228	11	213	18	18	48	816	1,400
32 a/b.	Kalpundi	368	228	125	13	191	209	5	..	47	4	..	..	232	358
32 b/b.	Kalpundi	341	103	120	3	188	95	..	1	33	4	1	69	287	475
32	Kalpundi Total ..	709	331	245	18	379	304	5	1	80	8	1	69	519	833
33	Paiyur..	665	171	115	3	90	71	169	22	291	75	2	4	692	1,190
34	Mullipattu	666	241	190	27	104	198	197	10	175	6	23	52	453	778
35	Palaiyam	834	32	404	15	156	11	122	2	152	4	5	3	959	1,806
36 a/c.	Kuppam	273	45	86	..	43	37	62	5	82	3	20	124	268	431
36 b/c.	Kuppam	396	376	136	23	213	336	3	6	44	11	2	1	296	322
36 c/c.	Kuppam	254	154	64	11	143	138	4	3	43	2	2	83	155	168
36	Kuppam Total ..	923	575	286	34	399	511	69	14	169	16	24	208	719	921
37 a/b.	Pungambadi	341	223	169	6	98	202	25	7	49	8	28	58	273	418
37 b/b.	Pungambadi	353	294	146	18	99	271	1	1	107	4	7	26	268	318
37	Pungambadi Total ..	694	517	315	24	197	473	26	8	156	12	35	84	541	736

Location Code Number.	Name of Village.	Area of Village in hectares.	Number of Occupied Residential houses.	Number of House-holds.	Total Population (including Institutional and Houseless Population) Persons	Males	Females	Scheduled Castes Males	Females	Scheduled Tribes. Males	Females	Literates. Males	Females
(1)	(2)	(3)	(4)	(5)	(6)	(7)	(8)	(9)	(10)	(11)	(12)	(13)	(14)
38	Vadugasattu	883.07	744	855	3,907	1,967	1,940	175	208	..	..	828	196
39 a/c.	Velappadi		380	405	1,850	936	914	52	51	4	2	455	231
39 b/c.	Velappadi	780.31	292	319	1,455	673	782	81	104	..	..	303	158
39 c/c.	Velappadi		189	189	951	481	470	314	308	10	11	208	82
39	Velappadi Total ..	780.31	861	913	4,256	2,090	2,166	447	463	14	13	966	471
40 a/c.	Nesal		318	362	1,614	764	850	258	270	..	..	346	160
40 b/c.	Nesal	872.65	163	191	949	475	474	35	40	1	3	307	149
40 c/c.	Nesal		299	250	1,138	576	562	225	218	..	..	245	95
40	Nasal Total ..	872.65	710	803	3,701	1,815	1,886	518	528	1	3	898	404
41	Agaram	764.35	166	311	1,541	793	748	117	119	4	4	475	171
42	Marusur	532.87	333	338	1,588	790	798	1	1	5	4	405	141
43	Araiyalam	688.66	383	495	2,037	972	1,065	360	367	1	3	392	175
44	Pulavambadi	934.63	465	516	2,397	1,199	1,198	89	86	..	..	578	240
45	Sennanandal ..	481.69	252	277	1,231	620	611	155	120	2	2	348	127
46	Thatchur	1,417.27	597	612	2,734	1,383	1,351	341	368	15	7	679	315
47	Vinnamangalam ..	754.49	491	581	2,489	1,248	1,241	137	139	11	9	753	280
48 a/b.	Thellur	837.61	264	285	1 374	689	685	82	63	..	..	413	186
48 b/b.	Thellur		143	157	707	349	358	43	50	3	2	190	85
48	Thellur Total ..	837.61	407	442	2,081	1,038	1,043	125	113	3	2	603	271
49	Murukkanandal ..	510.51	226	329	1,543	758	785	72	72	2	3	372	137
50	Murugamangalam ..	728.06	281	286	1,260	615	645	16	21	8	8	211	76
51	Devikapuram.. ..	858.31	1,218	1,393	6,610	3,317	3,293	344	356	16	11	2 068	907
52	Nachchapuram ..	983.70	358	408	1,934	973	961	14	21	5	7	446	116
TALUK RURAL TOTAL ..		41056.00	31,838	35,627	1,66,208	83,255	82,953	14,464	14,772	374	371	46,025	20,043

VILLAGE PRIMARY CENSUS ABSTRACT.

6. ARANI TALUK.

Location Code Number.	Name of Village.	Main Workers. Total Main Workers (I-IX).		Cultivators. (I)		Agricultural Labourers. (II)		Household Industry—Manufacturing, Processing, Servicing and Repairs. [V(a)].		Other Workers [III, IV, V(b) and VI to IX].		Marginal Workers.		Non-Workers.	
		Males.	Females.	Males.	Females.	Males.	Females.	Males.	Females.	Males.	Females.	Males.	Females.	Males.	Females.
(1)	(2)	(15)	(16)	(17)	(18)	(19)	(20)	(21)	(22)	(23)	(24)	(25)	(26)	(27)	(28)
38	Vadugasattu	1,211	669	512	116	324	525	40	6	335	22	38	392	718	879
39 a/b.	Velappadi	574	167	190	25	53	95	182	17	149	30	..	7	362	740
39 b/c.	Velappadi	377	160	121	14	54	115	68	12	134	19	..	4	296	618
39 c/c.	Velappadi	295	231	166	58	22	36	6	2	101	135	..	..	186	239
39	Velappadi Total ..	1,246	558	477	97	129	246	256	31	384	184	..	11	844	1,597
40 a/c.	Nesal	473	396	187	134	166	246	15	2	105	14	..	1	291	453
40 b/c.	Nesal	290	40	130	2	28	32	..	..	132	6	..	..	185	434
40 c/c.	Nesal	332	174	140	42	81	126	73	..	38	6	..	2	244	386
40	Nesal Total ..	1,095	610	457	178	275	404	88	2	275	26	..	3	720	1,273
41	Agaram	507	494	292	302	88	184	102	3	25	5	2	1	284	253
42	Marusur	441	28	211	8	90	18	108	2	32	..	39	105	310	665
43	Araiyalam	605	295	156	13	336	264	37	5	76	13	..	120	367	650
44	Pulavambadi ..	658	413	400	123	169	280	15	3	74	7	7	136	534	649
45	Sennanandal	344	9	267	3	34	3	11	1	32	2	3	103	273	499
46	Thatchur ..	876	240	688	66	111	161	5	1	72	12	20	47	487	1,064
47	Vinnamangalam ..	807	516	465	29	149	442	63	4	130	41	11	67	430	658
48 a/b.	Thellur	427	259	282	6	108	239	6	5	31	9	..	..	262	426
48 b/b.	Thellur	227	131	116	3	15	110	24	6	72	12	..	..	122	227
48	Thellur Total ..	654	390	398	9	123	349	30	11	103	21	..	..	384	653
49	Murakkanandal ..	450	53	347	20	67	32	..	..	36	1	11	28	297	704
50	Murugamangalam ..	369	139	287	30	79	109	..	..	3	..	3	5	243	501
51	Devikapuram ..	1,892	769	420	213	309	327	587	117	576	112	11	400	1,414	2,124
52	Nachchapuram ..	601	329	424	5	92	306	20	..	65	18	1	76	371	556
TALUK RURAL TOTAL		**47,547**	**21,267**	**20,789**	**3,842**	**10,312**	**14,875**	**5,336**	**1,008**	**1,110**	**1,542**	**835**	**6,065**	**34,873**	**55,621**

FOOT NOTE.—(1) Entire Village Arani East (V. No. 53) is included in Arani (M).
(2) Entire Village Arani West (V. No. 54) is included in Arani (M).

VILLAGE PRIMARY CENSUS ABSTRACT

ANNEXE

STATEMENT SHOWING THE REVENUE VILLAGES AND THEIR CONSTITUENT PANCHAYATS.

6 ARANI TALUK.

Location Code Number.	Name of Village.	Name of Panchayat in which included with alphabetical indications where there are other segment(s).	Cross reference for the other segment(s) of Panchayat.
(1)	(2)	(3)	(4)
1	Kattukanallur	.. Kattukanallur	.. ..
2	Kolathur	.. Kolathur	.. ..
3 a/d	Kannamangalam	.. Kannamangalam Town ..	.. ..
3 b/d	Do.	.. Alagusenai ..	.. ..
3 c/d	Do.	.. Appanallur ..	.. ..
3 d/d	Do.	.. Kongarambattu ..	.. ..
4	Athimalaipattu	.. Athimalaipattu ..	.. ..
5 a/b	Sirumur	.. Sirumur ..	.. ..
5 b/b	Do.	.. S. U. Vanam ..	.. ..
6	Pusimalaikuppam ..	.. Pusimalaikuppam ..	.. ..
7 a/b	Mullandram ..	.. Mullandram ..	.. ..
7 b/b	Do.	.. Vedajipuram ..	.. ..
8	Puthur	.. Puthur	.. ..
9	Morappanangal	.. Morappanthangal ..	.. ..
10 a/b	Velleri	.. Velleri	.. ..
10 b/b	Do.	.. Sangeethavadi ..	.. ..
11	Meyyur	.. Meyyur	.. ..
12	Vettiyantholuvam ..	.. Vettiyantholuvam ..	.. ..
13	Adaiyapulam	.. Adaiyapulam ..	.. ..
14	Agrapalayam	.. Agrapalayam ..	.. ..
15	Ariyapadi	.. Ariyapadi	.. ..
16 a/b	Kilnagar	.. Kilnagar	.. ..
16 b/b	Kilnagar	.. Pudupalayam ..	.. ..
17 a/c	Melnagar	.. Melnagar	.. ..
17 b/c	Do.	.. Onnupuram ..	.. ..
17 c/c	Do.	.. Ramasamikuppam ..	.. ..
18 a/b	Vannankulam	.. Vannankulam ..	.. ..
18 b/b	Do.	.. Andipalayam ..	.. ..
19	Puthur	.. Puthur	.. ..
20 a/b	Ayyampalayam	.. Ayyampalayam ..	.. ..
20 b/b	Do.	.. Palaya Ekkambaranallur	.. ..
21	Kunnathur	.. Kunnathur	.. ..
22	Sevur	.. Sevur	.. ..
23	Rattinamangalam ..	.. Rattinamangalam ..	.. ..
24	Irumbedu	.. Irumbedu	.. ..
25	Adanur	.. Adanur	.. ..

VILLAGE PRIMARY CENSUS ABSTRACT
ANNEXE.

STATEMENT SHOWING THE REVENUE VILLAGES AND THEIR CONSTITUENT PANCHAYATS.

6 ARANI TALUK.

L.C. Number.	*Name of Village.*	*Name of Panchayat in which included with alphabetical indications where there are other segment(s).*	*Cross reference for the other segment (s) of Panchayat.*
(1)	(2)	(3)	(4)
26 a/b	Mattathari	Mattathari	....
26 b/b	Do.	Lavaram	....
27	Ranganamkorattur	Ranganamkorattur	...
28	Panaiyur	Panaiyur a/b.	29 for b/b.
29	Ogaiyur	Panaiyur b/b.	28 for a/b.
30 a/c	Sathiya Vijaya Nagaram	Sathiya Vijaya Nagaram	....
30 b/c	Do.	Nethapakkam	....
30 c/c	Do.	Kanigiluppai	....
31 a/c	Mamandur	Mamandur	....
31 b/c	Do.	Katteri	....
31 c/c	Do.	Kadappadi	....
32 a/b	Kalpundi	Kalpundi	....
32 b/b	Do.	Molugampoondi	....
33	Paiyur	Paiyur	....
34	Mullipattu	Mullipattu	....
35	Palaiyam	Kamakkur	....
36 a/c	Kuppam	Nadukuppam	....
36 b/c	Do.	Sambuvarayanallur	....
36 c/c	Do.	Thatcharambattu	....
37 a/b	Pungampadi	Pungambadi	....
37 b/b	Do.	Malayambattu	....
38	Vadugasattu	Vadugasattu	....
39 a/c	Valapadi	Valapadi	....
39 b/c	Do.	Chitteri	....
39 c/c	Do.	Kalleripattu	....
40 a/c	Nesal	Nesal	....
40 b/c	Do.	Vilai	....
40 c/c	Do.	Pudupattu	....
41	Agaram	Agaram	....
42	Marasur	Marasur	....
43	Araiyalam	Araiyalam	....
44	Pulavambadi	Pulavambadi	....
45	Sennanandal	Saduperipalayam	....
46	Thatchur	Thatchur	....
47	Vinnamangalam	Vinnamangalam	....
48 a/b	Thellur	Thellur	....
48 b/b	Do.	Tandam	....

VILLAGE PRIMARY CENSUS ABSTRACT
ANNEXE.

STATEMENT SHOWING THE REVENUE VILLAGES AND THEIR CONSTITUENT PANCHAYATS.

6 ARANI TALUK.

L.C. Number.	*Name of Village.*	*Name of Panchayat in which included with alphabetical indications where there are other segment(s).*	*Cross reference for the other segment(s) of Panchayat.*
(1)	(2)	(3)	(4)
49	Murukkanandal	Maduraiperunattur	....
50	Murugamangalam	Murugamangalam	....
51	Devikapuram	Devikapuram	....
52	Machchapuram	Karippur	....

URBAN PRIMARY CENSUS ABSTRACT

6. ARANI TALUK.

Location Code Number.	Name of Town/Division/Ward.	Area of Town/Ward in km².	Number of Occupied Residential Houses.	Number of Households.	Total Population (including Institutional and Houseless Population.) Persons.	Males.	Females.	Scheduled Castes. Males.	Females.	Scheduled Tribes. Males.	Females.	Literates. Males.	Females.
(1)	(2)	(3)	(4)	(5)	(6)	(7)	(8)	(9)	(10)	(11)	(12)	(13)	(14)
XXVII ARANI (M) WARD No- 1	..	..	380	576	2,650	1,297	1,308	80	70	..	..	716	288
2	..	..	656	782	3,838	2,018	1,820	97	54	71	68	1,207	640
3	..	..	335	420	2,065	1,117	948	150	116	..	..	815	450
4	..	..	245	391	1,919	970	949	..	..	..	..	702	470
5	..	..	238	336	1,701	859	842	3	2	2	2	670	513
6	..	..	294	386	2,009	973	1,036	..	..	..	..	719	559
7	..	..	243	353	1,907	997	910	..	..	1	1	779	532
8	..	..	241	335	1,892	958	934	1	1	1	1	740	534
9	..	..	322	445	2,371	1,140	1,231	50	66	..	..	730	513
10	..	..	335	388	1,999	969	1,030	679	707	..	..	458	230
11	..	..	311	479	2,464	1,236	1,228	76	64	3	4	668	455
12	..	..	303	379	2,086	892	1,194	580	677	9	7	609	644
13	..	..	310	403	1,895	981	914	11	9	..	..	611	356
14	..	..	335	477	2,140	1,101	1,039	..	..	..	..	730	335
15	..	..	272	367	1,861	935	926	2	4	..	..	725	579
16	..	..	238	333	1,603	808	795	..	..	7	4	587	430
17	..	..	216	286	1,549	774	775	33	43	..	..	650	508
18	..	..	344	420	2,194	1,098	1,096	..	26	..	..	770	519
19	..	..	290	393	1,925	912	1,013	224	249	..	..	512	292
20	..	..	230	375	1,793	901	892	..	..	..	..	473	258
21	..	..	343	436	2,075	1,025	1,050	176	197	13	13	663	391
22	..	..	231	350	1,673	831	842	..	..	..	..	590	468
23	..	..	283	392	1,840	916	924	..	..	..	..	645	498
24	..	..	369	441	1,961	1,035	926	..	..	1	3	482	199
TOWN TOTAL ..		9.74	7,364	9,943	49,365	24,743	24,622	2,162	2,285	108	103	16,251	10,661

Location Code Number.	Name of Town/Division/Ward.	Main Workers. Total Main Workers (I-IX). Males	Females	Cultivators. (I) Males	Females	Agricultural Labourers. (II) Males	Females	Household Industry Manufacturing, Processing, Servicing and Repairs [V(a)]. Males	Females	Other Workers [III, IV, V (b) and VI to IX]. Males	Females	Marginal Workers. Males	Females	Non-Workers. Males	Females
(1)	(2)	(15)	(16)	(17)	(18)	(19)	(20)	(21)	(22)	(23)	(24)	(25)	(26)	(27)	(28)
XXVII ARANI (M) Ward No. 1	..	679	129	24	2	64	60	144	13	447	54	98	196	520	983
2	..	1,086	170	18	4	9	19	29	13	1,030	134	10	3	922	1,647
3	..	553	79	17	4	17	10	18	13	501	52	..	3	564	866
4	..	542	67	20	3	..	..	14	4	508	60	1	10	427	872
5	..	450	43	14	2	..	..	1	2	435	39	1	5	408	794
6	..	519	95	19	1	1	7	57	2	442	85	2	6	452	935
7	..	516	34	9	..	..	..	9	5	498	29	1	..	480	876
8	..	500	25	9	..	..	..	81	8	410	17	..	1	458	908
9	..	626	48	19	..	1	1	104	2	502	45	11	2	503	181
10	..	475	100	..	..	9	1	8	12	458	87	..	3	494	927
11	..	614	116	5	..	2	..	26	26	581	90	5	7	617	1,105
12	..	430	219	16	10	14	45	16	10	384	154	14	30	448	945
13	..	533	141	37	11	46	39	217	69	233	22	19	93	429	680
14	..	620	27	4	2	..	..	357	5	259	20	..	112	481	900
15	..	466	55	5	2	2	..	26	4	433	49	6	1	463	870
16	..	436	52	4	..	1	..	85	11	346	41	11	29	361	714
17	..	435	39	9	..	..	..	103	7	323	32	2	26	337	710
18	..	646	225	14	1	..	..	345	186	287	38	5	85	447	786
19	..	513	178	7	..	5	6	235	64	266	108	2	..	397	835
20	..	566	197	8	..	..	1	239	106	319	90	1	6	334	689
21	..	502	70	22	..	20	19	97	3	363	48	..	..	523	980
22	..	472	65	19	1	6	12	128	21	319	31	1	4	358	775
23	..	467	51	38	1	7	18	28	10	394	22	..	..	449	873
24	..	627	176	51	4	49	105	126	7	401	60	30	40	378	710
TALUK URBAN TOTAL	..	13,273	2,401	388	48	253	343	2,493	603	10,139	1,407	220	662	11,250	21,559

THE FOLLOWING VILLAGES INCLUDED IN THE TOWN.

Sl. No	Name of Town.	L.C.No./V.No.	Name of Village included in Town.
1	XXVII Arani (M)	V.No. 53	Arani East.
2	XXVII Arani (M)	V.No. 54	Arani West.

URBAN PRIMARY CENSUS ABSTRACT.

APPENDIX.

TOTAL, SCHEDULED CASTE AND SCHEDULED TRIBE POPULATION—URBAN BLOCKWISE.

6. ARANI TABUK.

Location Code Number.	Name of Town/Ward/Urban Block.		E.B. Number.	Total Population.	Scheduled Castes.	Scheduled Tribes.
(1)	(2)			(3)	(4)	(5)
XXVII ARANI .(M)						
	Ward No. 1		1	1,005	150	..
			2	767	..	..
			3	833	..	..
		Total ..	..	2,605	150	..
	Ward No. 2		4	754	93	31
			5	478	50	..
			6	489	..	58
			7	763	8	17
			8	843	..	3
			9	511	..	30
		Total ..	..	3,838	151	139
	Ward No. 3		10	524	242	..
			11	680	..	..
			12	861	24	..
		Total ..	..	2,065	266	..
	Ward No. 4		13	661	..	..
			14	834	..	..
			15	424	..	..
		Total ..	..	1,919	..	..
	Ward No. 5		16	660	5	2
			17	494	..	..
			18	547	..	2
		Total ..	..	1,701	5	4
	Ward No. 6		19	881	..	..
			20	665	..	..
			21	463	..	..
		Total ..	..	2,009	..	..
	Ward No. 7		22	417	..	..
			23	502	..	2
			24	988	..	..
		Total ..	..	1,907	..	2
	Ward No. 8		25	734	..	2
			26	565	2	..
			27	593	..	..
			Total ..	1,892	12	2

URBAN PRIMARY CENSUS ABSTRACT.
APPENDIX.
TOTAL, SCHEDULED CASTE AND SCHEDULED TRIBE POPULATION—URBAN BLOCKWISE.
6 ARANI TALUK.

Location Code Number.	Name of Town/Ward/Urban Block.	E.B. Number.	Total Population.	Scheduled Castes.	Scheduled Tribes.
(1)	(2)		(3)	(4)	(5)
XXVII, ARANI (M)					
Ward No. 9		28	926	..	..
		29	483	13	..
		30	962	103	..
		Total ..	2,371	116	
Ward No, 10		31	590	11	..
		32	741	741	..
		33	668	634	..
		Total ..	1,999	1,386	
Ward No, 11		34	778	49	7
		35	816	45	..
		36	870	46	..
		Total ..	2,464	140	7
Ward No. 12		37	599	365	4
		38	597	499	..
		39	890	393	12
		Total ..	2,086	1,257	16
Ward No. 13		40	618	20	..
		41	783	..	..
		42	494	..	..
		Total ..	1,895	20	..
Ward No. 14		43	757	..	..
		44	637	..	..
		45	746	..	..
		Total ..	2,140	..	..
Ward No. 5		46	999	6	..
		47	862	..	..
		Total ..	1,861	6	.
Ward No. 16		48	592	..	..
		49	472	..	11
		50	539	..	..
		Total ..	1,603	..	11

URBAN PRIMARY CENSUS ABSTRACT.
APPENDIX
TOTAL, SCHEDULED CASTE AND SCHEDULED TRIBE POPULATION-URBAN BLACK WISE.
6 ARANI TALUK.

Location Code Number.	Name of Town/Ward/Urban/Block.	E.B. Number.	Total Population.	Scheduled Castes.	Scheduled Tribes.
(1)	(2)		(3)	(4)	(5)
XXVII—ARANI (M)					
Ward No 17		51	629	76	
		52	509	..	..
		53	411	..	.
		Total ..	1,549	76	
Ward No. 18		54	382	26	.
		55	899	..	.
		56	913	..	..
		Total .	2,194	26	..
Ward No. 19		57	908	..	.
		58	1,017	473	.
		Total ..	1,925	473	..
Ward No. 20		59	823	..	.
		60	970	..	..
		Total ..	1,793	..	..
Ward No. 21		61	804	..	
		62	583	..	
		63	688	373	26
		Total ..	2,075	373	26
Ward No. 22		64	613	..	
		65	538	..	.
		66	522	..	..
		Total ..	1,673	.	..
Ward No. 23		67	870	..	
		68	970	..	..
		Total ..	1,840	.	
Ward No. 24		69	923	..	4
		70	1,038	..	..
		Total ..	1,961		4
		Town Total ..	49,365	4,447	211

7. ARCOT TALUK.

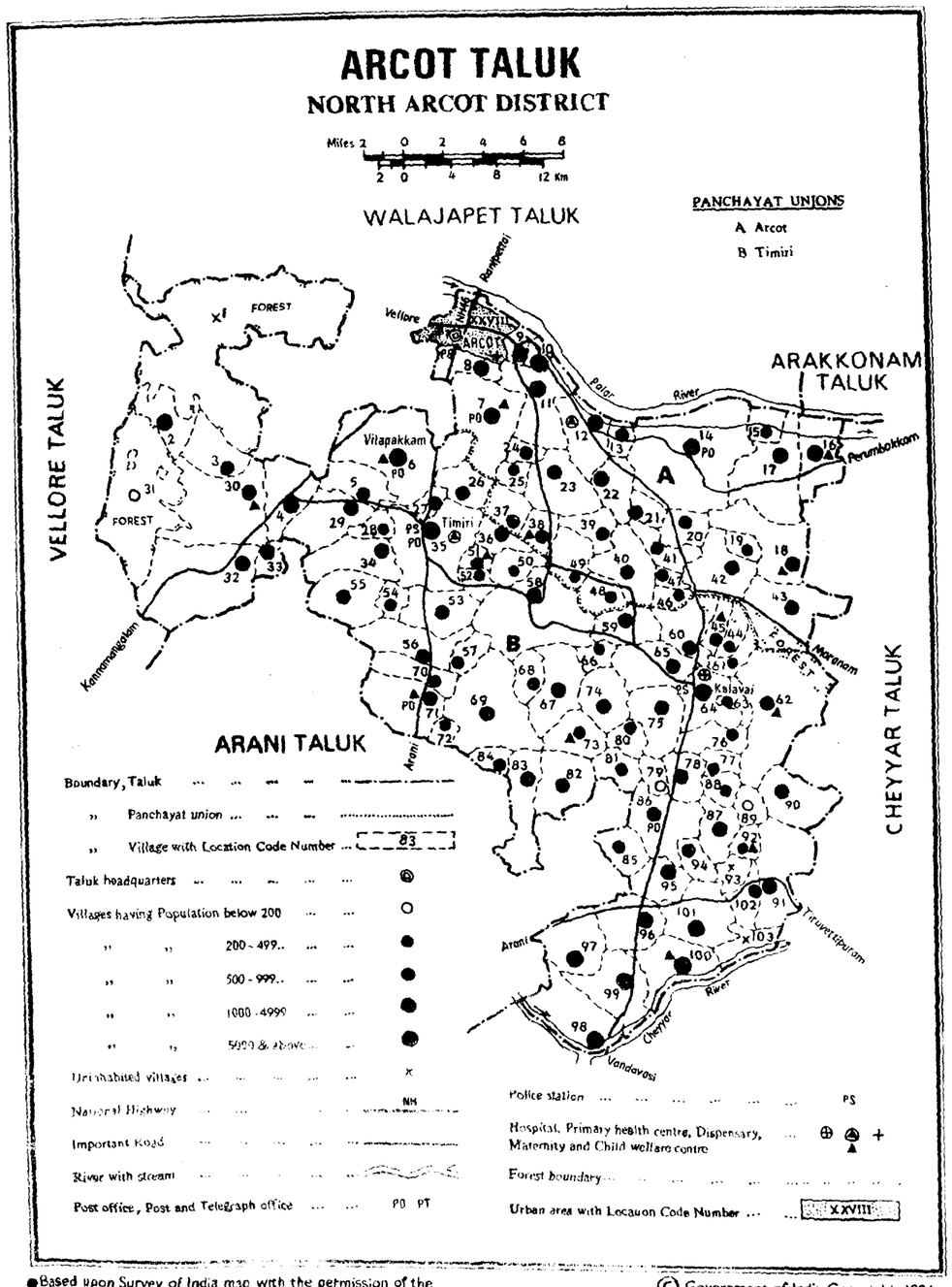

● Based upon Survey of India map with the permission of the Surveyor General of India.

© Government of India Copyright, 1984.

P.Z.P.-C.3-O., Madras.5.

ALPHABETICAL LIST OF VILLAGES.

7. ARCOT TALUK.

Serial Number. (1)	*Name of Village.* (2)	*L.C. No.* (3)
1	Agaram	65
2	Allalacheri	60
3	Anaimallur	29
4	Arur	101
5	Arumbakkam	18
6	Athithangal	38
7	Athiyanam	81
8	Airamangalam	83
9	Damarapakkam	71
10	Dasipuram	8
11	Denimedu	94
12	Durgam	55
13	Esayanur	17
14	Gundaleri	51
15	Irungur	91
16	Kadappanthangal	20
17	Kalavai	64
18	Kalavaiputhur	75
19	Kaniyanur	58
20	Karikkanthangal	46
21	Karivedu	39
22	Kavanur	4
23	Kilambadi	18
24	Kilanthangal	47
25	Kilpadi	50
26	Kirambadi	41
27	Kodali	88
28	Kukkundi	22
29	Kunjirappanthangal	85
30	Kuppudisatham	95
31	Kuppam	3
32	Kurumudithangal	19
33	Kuttiyam	73
34	Ladavaram	28
35	Mambakkam	96
36	Manapakkam (Ten)	93
37	Mangadu	11
38	Marutham	92
39	Marudamangalam	52
40	Maruthambadi	27

ALPHABETICAL LIST OF VILLAGES.

7. ARCOT TALUK.

Serial Number. (1)	Name of Village. (2)	L.C. No. (3)
41	Mazhayur	67
42	Mecheri	48
43	Melapalandai	99
44	Melpulam	79
45	Melathangal	34
46	Mosur	96
47	Mulluvadi	42
48	Muppaduvetti	9
49	Nagaleri	45
50	Nallur	76
51	Nambarai	34
52	Nangamangalam	72
53	Nayakampalayam (Mel.)	5
54	Nelli (Mel)	90
55	Nethapakkam (Mel.)	59
56	Ozalai	49
57	Padi	28
58	Palaiyam	57
59	Pali	87
60	Palayanur	36
61	Papperi	21
62	Periyamangalam	85
63	Peradarami	53
64	Parikalapattu	61
65	Pattanam	33
66	Pennagar	86
67	Perumanthangal	84
68	Perungalmedu	15
69	Pindithangal	66
70	Pinnathangal	80
71	Ponnambalam	103
72	Puduppadi	12
73	Puduppakkam (Mel.)	97
74	Punganur (Reserve Forest)	1
75	Punganur	30
76	Punganur (Reserve Forest).	31
77	Pungodu	10
78	Punnappadi	37
79	Sakkiramall r	14

ALPHABETICAL LIST OF VILLAGES.

7. ARCOT TALUK.

Serial Number (1)	Name of Village. (2)	L.C. No. (3)
80	Sarvanthangal	24
81	Sathur	8
82	Sambakkam	89
83	Sembedu	48
84	Senganavaram	82
85	Sennasamudram	62
86	Sennaleri	44
87	Seyyathuvenram	68
88	Siruvidagam	63
89	Sittanthangal	77
90	Sorayur	100
91	Thattacheri	102
92	Thimiri	35
93	Valappandal	98
94	Valavanur	16
95	Valaiyathur	69
96	Vanakampadi	70
97	Varakur	32
98	Vellambi	74
99	Velur	40
100	Vembi	78
101	Venkatapuram	2
102	Vilapakkam	6
103	Vilari	26

VILLAGE PRIMARY CENSUS ABSTRACT.

7. ARCOT TALUK.

Location Code number.	Name of Village.	Area of Village in hectares.	Number of Occupied Residential Houses.	Number of Households.	Total Population (including Institutional and Houseless Population.)			Scheduled Castes.		Scheduled Tribes.		Literates.	
					Persons.	Males.	Females.	Males.	Females.	Males.	Females.	Males.	Females.
(1)	(2)	(3)	(4)	(5)	(6)	(7)	(8)	(9)	(10)	(11)	(12)	(13)	(14)
1	Punganur R.F. ..	N.A.						Uninhabited.					
2	Venkatapuram ..	397.03	213	232	1,227	597	630	109	139	..	..	159	73
3	Kuppam	418.68	144	165	810	404	406	11	23	..	..	162	44
4	Kavanur	536.57	506	584	2,775	1,395	1,380	322	334	118	118	794	389
5	Nayakampalayam (Mel)	386.44	199	218	985	471	514	235	263	2	2	324	209
6	Vilapakkam	1,410.85	1,144	1,397	7,094	3,599	3,495	414	445	14	18	2,187	1,094
7	Sathur	944.61	721	781	3,868	1,983	1,885	410	394	12	11	1,405	543
8 a/b	Dasipuram	321.00	500	531	2,562	1,263	1,299	472	496	7	8	809	425
9	Muppaduvetti ..	179.24	303	307	1,559	769	790	334	343	..	..	393	205
10	Pungodu	92.42	231	268	1,302	655	647	38	38	2	1	398	198
11	Mangadu	752.73	497	565	2,628	1,356	1,272	234	246	4	2	772	320
12	Puduppadi	540.59	422	430	2,091	1,080	1,011	488	468	..	..	574	293
13	Kilambadi	145.37	113	134	642	317	325	32	35	..	..	225	120
14	Sakkiramallur ..	1,942.57	736	788	3,470	1,728	1,742	339	357	32	21	1,122	677
15	Perungamledu ..	213.55	65	67	371	177	194	11	12	9	7	121	61
16	Valavanur	531.14	251	261	1,128	557	571	240	246	3	5	398	205
17 a/b	Esayanur	683.32	461	471	2,188	1,111	1,077	196	173	8	6	649	320
17 b/b	Esayanur	262.29	127	145	604	299	305	53	59	5	4	143	51
17	Esayanur Total ..	945.61	588	616	2,792	1,410	1382	249	232	13	10	792	371
18 a/b	Arumbakkam ..	483.83	335	359	1,620	767	853	207	219	2	3	354	122
18 b/b	Arumbakkam ..	231.34	213	256	1,108	554	554	82	74	..	..	327	164
18	Arumbakkam Total ..	715.17	548	615	2,728	1,321	1,407	289	293	2	3	681	286
19	Kurumudi Thangal ..	137.20	77	77	361	181	180	..	..	..	..	125	46
20	Kadappan Thangal	284.53	115	125	566	280	286	71	57	6	4	116	..
21	Papperi	179.01	120	129	621	332	289	124	101	..	..	223	118

Location Code Number.	Name of Village.	Main Workers. Total Main Workers (I-IX)		Cultivators (I)		Agricultural Labourers (II)		Household Industry Manufacturing Processing, Servicing and Repairs [V(a).]		Other Workers [III, IV, V(b) and VI to IX].		Marginal Workers.		Non-workers.	
		Males.	Females.	Males.	Females.	Males.	Females.	Males.	Females.	Males.	Females.	Males.	Females.	Males.	Females.
(1)	(2)	(15)	(16)	(17)	(18)	(19)	(20)	(21)	(22)	(23)	(24)	(25)	(26)	(27)	(28)
1	Punganur R.F. ..							Uninhabited.							
2	Venkatapuram ..	369	15	253	4	100	11	..	..	16	..	3	66	225	549
3	Kuppam	249	234	147	2	67	230	..	..	35	2	..	..	135	172
4	Kavanur	739	407	269	45	229	291	31	17	210	54	29	71	627	902
5	Nayakampalayam (Mel). ..	266	162	93	19	119	128	3	4	51	11	..	..	205	352
6	Vilapakkam	2,049	609	567	54	483	447	230	59	769	49	88	476	1,462	2,410
7	Sathur	1,212	910	371	126	420	719	139	41	282	24	15	40	756	935
8a/b	Daripuram	691	168	117	7	127	115	25	4	422	42	18	47	554	1,084
9	Muppaluvetti ..	459	148	22	1	15	25	111	80	311	42	3	3	307	639
10	Pungodu	356	50	33	2	19	15	58	10	246	23	..	3	299	594
11	Mangadu	825	282	261	34	65	129	105	27	394	92	34	289	497	701
12	Paduppadi	636	378	202	61	274	292	14	1	146	24	..	16	444	617
13	Kilambadi	191	61	112	..	46	44	..	..	33	17	..	..	126	264
14	Sakkitamullur ..	1,060	424	443	11	421	391	24	3	172	19	42	69	626	1,249
15	Perungalmedu ..	121	131	97	79	15	50	6	2	3	..	..	..	56	63
16	Valavanur	307	55	132	1	103	50	..	..	72	4	..	1	250	515
17a/b	Esayanur	697	373	392	10	235	356	6	2	64	5	4	15	410	689
17b/b	Esayanur	198	146	82	10	99	134	5	2	12	..	1	1	100	158
17	Esayanur Total ..	895	519	474	20	334	490	11	4	76	5	5	16	510	847
18a/b	Arumbakkam.. ..	477	354	233	29	169	303	11	6	64	16	2	8	287	491
18b/b	Atumbakkam.. ..	318	166	177	12	101	153	..	..	40	1	37	47	199	341
18	Arumbakkam Total	795	520	410	41	270	456	11	6	104	17	40	55	486	832
19	Karumudi Thangal ..	116	76	111	10	2	66	..	..	2	..	..	..	65	104
20	Kadappan Thengal ..	175	12	127	7	20	3	..	..	28	2	7	37	98	177
21	Papperi	169	43	90	..	74	87	1	..	4	6	..	12	163	234

VILLAGE PRIMARY CENSUS ABSTRACT.

7. ARCOT TALUK.

Location Code Number.	Name of Village.	Area of Village in hectares.	Number of Occupied Residential Houses.	Number of House-holds.	Total Population (including Institutional and Houseless Population.)			Scheduled Castes.		Scheduled Tribes.		Literates.	
					Persons.	Males.	Females.	Males.	Females.	Males.	Females.	Males.	Females.
(1)	(2)	(3)	(4)	(5)	(6)	(7)	(8)	(9)	(10)	(11)	(12)	(13)	(14)
22	Kukkundy	362.72	333	376	1,763	912	851	34	34	..	..	515	195
23	Ladavaram	649.92	254	270	1,213	589	624	98	89	..	..	344	168
24	Sarvan Thangal ..	146.32	104	119	600	330	270	8	8	2	1	200	41
25	Kunjarappan Thangal	115.21	44	51	245	127	118	..	..	..	..	52	15
26	Vilari	343.09	99	115	542	280	262	..	..	18	11	175	79
27	Maruthambady ..	121.10	107	120	661	331	330	117	125	..	..	207	126
28	Padi	181.45	63	70	297	154	143		2	16	12	98	48
29	Anaimallur	581.65	483	561	2,616	1,305	1,311	394	416	8	7	824	409
30	Punganur	1,186.32	821	942	4,733	2,410	2,323	388	348	3	5	1,344	525
31	Punganur R.F. ..	5,451.31	16	16	69	36	33	..	..	..	..	8	5
32	Varakur	1,104.55	666	757	3,904	1,947	1,957	231	250	5	1	1,049	390
33	Pattanam	161.03	286	335	1,572	774	798	158	161	..	..	425	200
34	Nambarai	593.43	309	571	1,764	889	875	82	77	6	6	461	203
35	Thimiri	1,159.88	1,886	2,276	11,570	5,930	5,640	1,219	1,155	46	45	3,908	2,074
36	Palayanur	210.90	261	281	1,268	631	637	180	171	..	..	416	217
37	Punnappadi	313.51	104	115	505	235	270	..	..	12	16	131	80
38	Athithangal	204.68	179	216	989	488	501	120	131	..	..	295	153
39	Karivedu	264.68	204	213	940	472	468	116	105	..	..	279	123
40	Velur	561.38	390	396	1,902	942	960	430	434	8	4	622	356
41	Kirambadi	311.05	123	123	588	289	299	152	157	..	..	174	105
42	Mulluvadi	620.20	267	268	1,163	588	575	153	165	6	9	272	73
43	Mecheri	704.94	379	381	1,861	911	950	110	112	..	..	514	157
44	Sennaleri	103.31	82	84	453	220	233	106	112	3	2	123	53
45	Nagaleri	112.08	145	145	706	348	358	320	320	..	..	110	52
46	Karikkanthangal ..	147.20	131	144	614	315	299	22	18	..	..	160	67
47	Kilanthangal	101.06	140	146	661	339	322	85	75	..	..	181	31
48	Sembedu	285.97	165	190	829	436	393	149	135	10	6	313	192
49	Ozalai	396.92	63	65	342	160	182	29	25	..	..	105	45

Location Code Number.	Name of Village.	Main-Workers. Total Main Workers (I-IX).		Cultivators. (I).		Agricultural Labourers. (II)		Household Industry Manufacturing, Processing, Servicing and Repairs [V (a)].		Other Workers [III, IV, V(b) and VI to IX).]		Marginal Workers.		Non-Workers.	
		Males.	Females.	Males.	Females.	Males.	Females.	Males.	Females.	Males.	Females.	Males.	Females.	Males.	Females.
(1)	(2)	(15)	(16)	(17)	(18)	(19)	(20)	(21)	(22)	(23)	(24)	(25)	(26)	(27)	(28)
22	Kukkundy	592	280	438	150	103	113	5	2	46	15	30	129	290	442
23	Ladavaram	366	212	203	58	108	126	22	8	33	10	2	42	221	370
24	Sarvanthangai ..	175	24	113	..	17	8	9	3	36	13	18	153	137	93
25	Kunjarappan Thangal	76	54	38	..	19	48	2	1	17	5	1	29	50	35
26	Vilari	155	44	97	15	5	11	2	..	51	18	30	78	95	140
27	Maruthambady ..	156	65	54	3	38	55	1	..	63	7	18	89	157	176
28	Padi	97	67	30	3	22	59	21	..	24	5	..	..	57	76
29	Anaimallur	732	197	365	11	190	167	15	5	162	14	16	54	557	1,060
30	Punganur	1,444	274	898	31	397	235	15	1	134	7	8	144	958	1,905
31	Punganur R.F. ..	19	..	19	..	..	..	..	..	..	..	..	..	17	33
32	Varakur	1,053	580	592	38	320	529	8	6	135	7	18	38	876	1,339
33	Pattanam	459	142	254	24	158	116	16	1	31	1	4	..	311	656
34	Nambarai	525	340	290	23	138	295	32	3	65	19	3	5	361	530
35	Thimiri	3,162	930	442	95	495	552	604	161	1,621	122	23	217	2,745	4,493
36	Palayanur	387	170	272	35	68	122	14	9	33	4	13	95	231	372
37	Punnappadi	162	103	92	9	37	71	5	4	28	19	..	3	73	164
38	Athithangal	248	49	109	25	17	11	35	2	87	11	18	184	222	268
39	Karivedu	270	116	126	..	93	110	4	..	47	6	2	24	200	328
40	Velur	536	93	354	11	83	74	9	2	90	6	1	53	405	814
41	Kirambadi	189	84	114	15	41	61	2	..	32	8	2	16	98	199
42	Mulluvadi	370	281	194	115	142	158	..	1	34	7	1	..	217	294
43	Mecheri	589	396	296	121	186	250	13	1	94	24	7	119	315	435
44	Sennaleri	116	21	51	3	47	5	1	..	17	13	..	75	104	137
45	Nagaleri	198	181	23	3	159	173	..	..	16	5	..	..	150	177
46	Karikkanthangal ..	193	13	164	8	4	1	..	..	25	4	..	..	122	286
47	Kilanthangal ..	211	185	120	2	76	178	..	..	15	5	..	12	128	125
48	Sembedu	269	27	148	12	77	10	..	..	44	5	..	..	167	366
49	Ozalai	106	5	52	..	38	4	1	..	15	1	..	..	54	177

VILLAGE PRIMARY CENSUS ABSTRACT.

7. ARCOT TALUK.

Location Code Number.	Name of Village.	Area of Village in hectares.	Number of Occupied Residental Houses.	Number of Households.	Total Population (including Institutional and Houseless Population.)			Scheduled Castes.		Scheduled Tribes.		Literates.	
					Persons.	Males.	Females.	Males.	Females.	Males.	Females.	Males.	Females.
(1)	(2)	(3)	(4)	(5)	(6)	(7)	(8)	(9)	(10)	(11)	(12)	(13)	(14)
50	Kizhpady	268.66	84	94	446	234	212	147	140	..	..	113	47
51	Gundaleri	136.80	146	175	823	410	413	157	159	2	2	241	125
52	Marudamangalam ..	171.56	47	63	322	157	165	113	116	..	..	107	61
53	Paradarami	555.13	409	477	2,293	1,206	1,087	124	112	..	..	699	234
54	Melathangal	173.59	175	189	901	460	441	..	..	2	3	224	103
55	Durgam	618.19	276	312	1,531	745	786	221	245	10	7	358	179
56	Mosur	591.73	180	208	1,011	506	505	1	4	4	3	242	97
57	Palayam	205.98	150	158	743	385	358	134	128	4	2	240	129
58 a/b	Kaniyanur	1,355.02	306	456	2,202	1,124	1,078	70	50	5	6	456	128
58 b/b	Kaniyanur		156	164	731	341	390	136	151	..	..	196	123
58	Kaniyanur Total ..	1,355.02	462	620	2,933	1,465	1,468	206	201	5	6	652	251
59	Melnathapakkam ..	401.64	322	322	1,382	674	708	140	126	4	4	500	270
60	Allalacheri	487.35	351	370	1,682	858	824	159	175	..	..	468	157
61	Parikkalpattu	161.70	75	89	425	215	210	71	64	..	..	104	67
62a/b	Sennasamudram ..	1,245.09	497	517	2,450	1,241	1,209	322	300	10	8	742	333
62b/b	Sennasamudram ..		187	187	886	441	445	..	..	8	5	169	35
62	Sennasamudram Total	1,245.09	684	704	3,336	1,682	1,654	322	300	18	13	911	368
63	Siruvidagam	124.42	83	83	396	218	178	..	..	4	6	130	53
64	Kalavai	467,52	1,545	1,731	8,397	4,181	4,216	796	760	9	14	2,757	1,609
65	Agaram	571.87	342	356	1,803	905	898	234	211	8	8	547	238
66	Pindithangal	175.84	92	103	487	250	237	73	66	2	6	123	55
67	Mazhayur	589.59	448	494	2,243	1,162	1,081	336	315	4	1	549	239
68	Seyyathuvannam ..	256.39	97	117	500	241	259	..	..	..	..	177	117
69	Valaiyathur	1,185.76	797	868	3,957	1,983	1,974	426	424	5	11	1,125	472
70	Vanakkambady ..	335.33	139	160	767	374	393	..	..	10	6	190	103
71	Damarapakkam ..	736.41	425	449	2,207	1,103	1,104	257	260	2	2	531	256
72	Nangamangalam ..	128.39	46	65	273	142	131	..	..	4	3	63	30
73	Kuttiyam	391.25	164	189	802	416	386	..	..	..	..	260	108

Location Code Number.	Name of Village.	Main Workers. Total Main Workers (I-IX).		Cultivators (I)		Agricultural Labourers (II)		Household Industry Manufacturing, Processing, setvicing and Repairs [V(a)]		Other Workers [III, IV, V (b) and VI to IX)].		Marginal Workers.		Non-workers.	
		Males.	Females.	Males.	Females.	Males.	Females.	Males.	Females.	Males.	Females.	Males.	Females.	Males.	Females.
	(2)	(15)	(16)	(17)	(18)	(19)	(20)	(21)	(22)	(23)	(24)	(25)	(26)	(27)	(28)
50	Kilpadi ..	133	39	36	1	83	37	2	1	12	..	..	10	101	163
51	Gundaleri ..	227	81	80	5	103	73	10	1	34	2	..	..	183	332
52	Marudammangalam	89	31	80	1	42	30	..	..	17	..	..	9	68	125
53	Paradarami	728	284	185	8	379	273	38	3	126	..	11	62	467	741
54	Melathangal	261	56	142	6	39	48	52	1	28	2	4	39	195	346
55	Durgam	426	51	225	8	148	36	10	1	43	6	13	143	306	592
56	Mosur	310	306	176	2	80	287	5	6	49	11	..	3	196	196
57	Palayam	224	75	94	2	113	72	..	..	17	1	..	..	161	283
58a/b	Kaniyanur	676	499	491	401	126	92	16	3	43	5	25	54	423	525
58b/b	Kaniyanur ..	219	127	94	9	93	113	4	1	28	4	2	3	120	260
58	Kaniyanur Total	895	626	585	410	219	205	20	4	71	7	27	57	543	785
59	Melnethapakkam ..	413	34	252	..	118	27	3	..	40	7	..	..	261	674
60	Allalacheri ..	494	349	143	3	305	337	..	..	46	9	..	77	364	398
61	Parikkalpattu ..	109	15	56	4	39	10	8	1	11	..	..	16	106	179
62a/b	Sennasamudram ..	701	316	409	25	174	272	40	6	78	13	60	215	480	678
62b/b	Sennasamudram ..	261	226	157	121	82	99	5	1	17	5	10	16	170	203
62	Sennasamudram Total	962	542	566	146	256	371	45	7	95	18	70	231	650	881
63	Siruvidagam	134	54	79	15	38	39	4	..	13	..	..	..	84	121
64	Kalavai	2,202	730	423	39	389	551	196	40	1 194	100	31	35	1 948	3,451
65	Agaram	532	173	339	104	69	54	29	6	95	9	..	26	373	699
66	Pindithangal	132	24	75	6	41	16	1	1	15	1	8	94	110	119
67	Mazhayur	716	174	484	8	171	156	3	2	58	8	6	202	440	705
68	Seyyathuvannam ..	145	21	88	7	28	8	6	2	23	4	..	..	96	238
69	Valaiyathur	1,158	539	696	77	303	452	16	..	143	10	26	251	799	1 184
70	Vanakkambady ..	229	142	138	36	61	102	6	2	24	2	..	..	145	251
71	Damarapakkam ..	649	419	314	63	208	337	4	..	123	19	17	10	437	675
72	Nangamangalam ..	86	53	64	35	13	17	1	..	8	1	..	..	56	78
73	Kuttiyam	268	195	117	..	125	183	..	..	26	12	..	..	148	191

VILLAGE PRIMARY CENSUS ABSTRACT

7. ARCOT TALUK.

Location Code Number.	Name of Village.	Area of Village in hectares.	Number of Occupied Residential Houses.	Number of House-holds.	Total Population (including Institutional and Houseless Population.)			Scheduled Castes.		Scheduled Tribes.		Literates.	
					Persons.	Males.	Females.	Males.	Females.	Males.	Females.	Males.	Females.
(1)	(2)	(3)	(4)	(5)	(6)	(7)	(8)	(9)	(10)	(11)	(12)	(13)	(14)
74	Vellambi	426.67	239	242	1,131	571	560	22	12	3	1	421	231
75	Kalavaiputhur ..	547.16	266	308	1,458	734	724	134	130	11	10	395	135
76	Nallur	339.53	207	218	941	477	464	302	282	..	..	276	117
77	Chittanthangal ..	173.46	72	79	310	145	165	..	..	..	..	99	69
78	Vembi	299.53	338	341	1,835	916	919	515	498	4	4	434	203
79	Melpulam	149.50	44	47	199	104	95	..	..	..	..	52	23
80	Pinnathangal	207.00	135	143	675	346	329	84	73	..	..	175	102
81	Athiyanam	253.80	129	129	628	317	311	105	101	4	2	134	57
82	Senganavaram ..	353.06	256	312	1,444	717	727	161	176	6	5	320	177
83	Airamangalam ..	649.88	244	280	1,335	668	667	93	96	1	5	337	122
84	Perumanthangal ..	158.00	106	136	553	263	290	..	..	..	..	156	68
85	Pariamangalam ..	325.75	112	128	610	299	311	120	130	3	6	194	126
86	Pennagar	648.86	478	522	2,572	1,283	1,289	609	583	1	4	359	258
87	Pali	334.49	204	213	1,014	503	511	281	274	..	..	254	138
88	Kodali	190.27	46	53	227	122	105	70	65	..	..	39	35
89	Sembakkam	189.46	11	14	56	27	29	..	..	..	..	21	11
90	Melnelli	319.86	253	273	1,211	607	604	207	204	..	..	279	188
91	Irungur	790.73	239	322	1,537	774	763	161	168	9	7	366	124
92	Marudam	147.59	79	89	379	170	209	28	24	6	3	86	85
93	Manapakkam (Ten)..	175.59	..	..	..	..	..	..	..	..	..	..	..
94	Donimedu	206.86	131	131	596	314	282	83	81	..	..	132	31
95	Kuppadisatham ..	382.88	203	233	1,070	531	539	157	150	2	4	221	84
96	Mambakkam ..	566.34	377	405	1,801	908	893	178	179	9	9	459	166
97	Melpudupakkam ..	625.76	382	393	1,899	946	953	231	224	..	..	481	246
98	Vazhapandal	704.87	616	711	3,500	1,792	1,708	359	323	15	18	946	405
99	Melapanazhndai ..	666.58	387	418	1,930	965	965	299	313	..	..	453	227
100	[illegible]	[illegible]	[illegible]	[illegible]	1,694	839	855	284	277	9	9	440	160

Location Code Number.	Name of Village.	Main Workers. Total Main Workers (I-IX).		Cultivators. (I).		Agricultural Labourers. (II).		Household Industry Manufacturing Processing, Servicing and Repairers, [V(a)].		Other Workers [III, IV, V(b) and VI to IX].		Marginal Workers.		Non-Workers.	
		Males.	Females.	Males.	Females.	Males.	Females.	Males.	Females.	Males.	Females.	Males.	Females.	Males.	Females.
(1)	(2)	(15)	(16)	(17)	(18)	(19)	(20)	(21)	(22)	(23)	(24)	(25)	(26)	(27)	(28)
74	Vellambi	336	207	155	18	137	188	3	1	41	..	..	8	235	345
75	Kalavaiputhur ..	445	343	192	66	172	258	4	..	77	19	..	1	289	380
76	Nallur	265	226	112	13	136	207	..	2	17	4	1	9	211	229
77	Chittanthangal ..	94	102	67	35	21	67	..	..	6	..	..	..	51	63
78	Vembi	517	241	237	44	219	188	12	3	49	6	8	67	391	611
79	Melapulam	69	33	19	4	18	22	20	4	12	3	..	..	35	62
80	Pinnathangal ..	219	31	162	2	41	25	..	..	16	4	3	..	124	298
81	Athiyanam	199	205	157	145	28	58	..	..	14	2	..	..	118	106
82	Senganavaram ..	441	245	126	6	225	205	11	..	79	34	29	114	247	368
83	Airamangalam ..	435	291	291	65	80	203	3	..	61	23	..	4	233	372
84	Peurumanthangal ..	159	48	127	4	11	43	..	..	21	1	1	14	103	228
85	Pariamangalam ..	197	12	151	1	33	11	..	..	13	..	4	27	98	272
86	Pennagar	758	157	399	4	263	148	14	..	82	5	6	145	519	987
87	Pali	289	59	163	8	92	50	1	..	33	1	1	26	213	426
88	Kodali	76	44	59	8	11	36	..	..	6	..	..	..	46	61
89	Sembakkam	22	4	19	4	..	..	..	..	3	..	..	..	5	25
90	Melnelli	412	182	273	66	79	107	7	..	53	9	..	..	195	422
91	Irunngur	491	53	289	..	134	40	28	2	40	11	..	131	283	579
92	Marudam	101	9	13	1	77	6	3	..	8	2	..	..	69	200
93	Manapakkam(Ten) ..	..	..	..	..	..	..	..	..	..	..	..	..	..	..
94	Donimedu	215	18	191	9	20	9	..	..	4	..	..	..	99	264
95	Kuppudisatham ..	336	198	176	19	110	167	29	6	21	6	..	..	195	341
96	Mambakkam	562	343	209	68	239	255	13	7	101	13	..	67	346	483
97	(Mel) Puduppakkam	561	426	184	79	258	318	1	..	118	29	..	..	385	527
98	Vazhappandal ..	1,065	344	227	33	231	250	276	9	331	32	..	..	727	1,364
99	Melapalandai ..	549	326	219	1	254	321	1	1	75	3	..	..	416	639
100	Sevayur	513	214	392	101	77	107	10	3	34	3	31	272	296	369

VILLAGE PRIMARY CENSUS ABSTRACT.

7. ARCOT TALUK.

Location Code Number.	Name of Village.	Area of Village in hectares.	Number Occupied Residential Houses.	Number of Households.	Total Population (including Institutional and Houseless Population.)			Scheduled Castes.		Scheduled Tribes.		Literates.	
					Persons.	Males.	Females.	Males.	Females.	Males.	Females.	Males.	Females.
(1)	(2)	(3)	(4)	(5)	(6)	(7)	(8)	(9)	(10)	(11)	(12)	(13)	(14)
101	Arur	633.80	380	407	2,048	1,052	996	47	66	6	3	397	151
102	Thattacheri	225.87	159	159	809	417	392	167	152	14	19	134	36
103	Ponnambalam ..	289.57	..	..	..	..	..	..	..	..	..	..	..
TALUK RURAL TOTAL ..		50,809.00	29,545	32,891	157,072	79,042	78,030	17,687	17,474	563	546	44,743	20,893

Location Code Number.	Name of Village.	Main Workers.													
		Total Main Workers (I-IX).		Cultivators. (I)		Agricultural Labourers. (II).		House hold Industry Manufacturing, Processing, Servicing and Repairs. [V(a)].		Other Workers [III, IV, V(b) and VI to IX].		Marginal Workers.		Non-workers.	
		Males.	Females.	Males.	Females.	Males.	Females.	Males.	Females.	Males.	Females.	Males.	Females.	Males.	Females.
(1)	(2)	(15)	(16)	(17)	(18)	(19)	(20)	(21)	(22)	(23)	(24)	(25)	(26)	(27)	(28)
101	Arur	655	87	539	53	41	26	7	..	68	8	1	19	396	890
102	Thattacheri	268	32	88	4	149	25	13	13	18	..	..	..	149	360
103	Ponnambalam ..	..	..	..	..	..	..	..	..	..	..	..	..	..	..
TALUK RURAL TOTAL		46,306	19,630	20,902	3,180	12,808	14,592	2,515	597	10,081	1,261	797	4,989	31,939	53,411

FOOT NOTE :

1. Entire village Arcot (village No. 37) is included in Arcot (M)
2. L.C. No. 8 b/b Dasipuram is included in Acrot (M)
3. A part of village Veppur (V. No. 82) is included in Arcot (M).

Chennai-600 008

VILLAGE PRIMARY CENSUS ABSTRACT

ANNEXE

STATEMENT SHOWING THE REVENUE VILLAGES AND THEIR CONSTITUENT PANCHAYATS

7. ARCOT TALUK

L.C.No.	*Name of Village.*	*Name of Panchayat in which included with alphabetical indications where there are other segment(s).*	*Cross reference for the other segment(s) of Panchayat.*
(1)	(2)	(3)	(4)
1	Pungamur R.F.	....	..
2	Venkatapuram	Venkarapuram	..
3	Kuppam	Kuppam	..
4	Kavanur	Kavanur	..
5	Nayakampalayam	Melanayakampalayam	..
6	Vilapakkam	Vilapakkam	..
7	Sathur	Sathur	..
8 a/b	Dasipuram	Dasipuram	8b/b is in Arcot (M)
9	Moppaduvetti	Muppaduvetti-Poongodu a/b	10 for b/b
10	Pungodu	Muppaduvetti-Poongodu b/b	9 for a/b
11	Mangadu	Mangadu	..
12	Puduppadi	Puduppadi	..
13	Kilambadi	Kilambadi	..
14	Sakkeremallur	Sakkeramallur	..
15	Perungalmedu	Esayanur b/b	17a/b for a/b.
16	Valavanur	Valavanur	..
17a/b	Esayanur	Esayanur a/b	15 for b/b.
17b/b	Esayanur	Puderi	..
18a/b	Arumbakkam	Arumbakkam a/b	19 for b/b
18b/b	Arumbakkam	Ananthangal	..
19	Kurumudithangal	Arumbakkam b/b	18a/b for a/b.
20	Kadappanthangal	Keerambadi-Kadappanthangal b/b	41 for a/b.
21	Papperi	Papperi	..
22	Kukkundi	Kukkundi	..
23	Ladavaram	Ladavaram	..
24	Sarvanthangal	Sarvanthangal a/b	25 for b/b
25	Kunjirappanthangal	Sarvanthangal b/b	24 for a/b.
26	Vilari	Vilari	..
27	Maruthambadi	Thimiri b/b	35 for a/b.
28	Padi	Nambarai b/b	34 for a/b
29	Anaimallur	Anaimallur	..
30	Punganur	Punganur	..
31	Punganur R.F.	..	..
32	Varakur	Varakur	..
33	Pattanam	Pattanam	..
34	Nambarai	Nambarai a/b	28 for b/b

VILLAGE PRIMARY CENSUS ABSTRACT

ANNEXE

STATEMENT SHOWING THE REVENUE VILLAGES AND THEIR CONSTITUENT PANCHAYATS

7. ARCOT TALUK

L.C. No	Name of Village.	Name of Panchayat in which included with alphabetical indications where there are other segment(s).	Cross reference for the other segment(s) of Panchayat.
(1)	(2)	(3)	(4)
35	Timiri	Timiri a/b	27 for b/b
36	Palayanur	Palayanur a/b	50 for b/b
37	Punnappadi	Punnappadi	
38	Arhithangal	Athithangal	..
39	Karivedu	Kerivedu	
40	Velur	Velur	..
41	Keerambadi	Keerambadi-Kadappanthangal a/b	20 for b/b
42	Mulluvadi	Mulluvadi	..
43	Mecheri	Mecheri	..
44	Sennaleri	Parikkalpattu b/b	61 for a/b
45	Nagaleri	Nageleri	..
46	Karikkanthangal	Karikkanthangal Kilanthangl a/b	47 for b/b.
47	Kilanthangal	Karikkanthangal Kilanthangal b/b	46 for a/b
48	Sembedu	Sembedu Ozhalai a/b	49 for b/b
49	Ozalai	Sembedu Ozalai b/b	48 for a/b
50	KilPadi	Palayanur b/b	36 for a/b
51	Gundaleri	Gundaleri a/b	52 for b/b
52	Marudamangalam	Gundaleri b/b	51 for a/b
53	Paradarami	Paradarami	..
54	Melathangal	Melathangal	..
55	Durgam	Durgam	..
56	Mosur	Mosur	..
57	Palaiyam	Palaiyam	..
58a/b	Kaniyanur	Kaniyanur	..
58b/b	Kaniyanur	Pudur a/b	66 for a/b
59	Nethapakkam (Mel)	Melnethapakkam	..
60	Allalacheri	Allalacheri	..
61	Parikalpattu	Perikalpattu a/b	44 for b/b
62a/b	Sennasamudram	Sennasamudram a/b	62 for b/b
62b/b	Sennasamudram	Manthangal	..
63	Siruvidagam	Sennasamudram b/b	62 a/b for a/b.
64	Kalavai	Kalavai	..
65	Agaram	Agaram	..
66	Pindithangal	Pudur b/b	58 b/b for a/b.
67	Mazhayur	Mazhayur	
68	Seyyathuvannam	Seyyathuvannam	
69	Valaiyathur	Valaiyathur a/b	72 for b/b

VILLAGE PRIMARY CENSUS ABSTRACT

ANNEXER

STATEMENT SHOWING THE REVENUE VILLAGES AND THEIR CONSTITUENT PANCHAYATS.

7. ARCOT TALUK.

L.C No.	Name of Village.	Name of Panchayat in which included with alphabetical indications where there are other segment(s).	Cross reference for by the other segment(s) of Panchayat.
(1)	(2)	(3)	4)
70	Vanakampadi	Vanakampadi	..
71	Damarapakkam	Damarapakkam	..
72	Nangamangalam	Valayathur b/b	69 for a/b
73	Kuttiyam	Kuttiyam	..
74	Vellambi	Vellambi	..
75	Kalavaiputhur	Kalavaiputhur	
76	Nallur	Nallur	..
77	Sittanthangal	Sittanthangal a/c	88 for b/c 89 for c/c
78	Vembi	Vembi a/b	79 for b/b
79	Melipulam	Vembi b/b	78 for a/b
80	Pinnathangal	Pinnathnagal	..
81	Athiyanam	Athiyanam	..
82	Senganavaram	Senganavaram	..
83	Airamangalam	Airamangalam	..
84	Perumanthangal	Perumanthangal	..
85	Pariyamangalam	Pariyamangalam	..
86	Pennagar	Pennagar	..
7	Pali	Pali a/b	92 for b/b
88	Kodali	Chittanthangal b/c	89 for c/c 77 for a/c
89	Sembakkam	Chittanthangal c/c	77 for a/c 88 for b/c
90	Nelli (Mel)	Melnelli	..
91	Irungur	Irungur a/b	102 for b/b
92	Marutham	Pali b/b	87 for a/b
93	Manapakkam (Mel)	Kuppudisatham b/b	95 for a/b
94	Donimedu	Donimedu	..
95	Kuppudisatham	Kuppudisatham a/b	93 for b/b
96	Mambakkam	Mambakkam	..
97	Puduppakkam	Puduppakkam	..
98	Valappandal	Valappandal	..
99	Melapalandai	Melapalandai	..
100	Sorayur	Sorayur	..
101	Arur	Arur a/b	103 for b/b
102	Thattacheri	Irunghur b/b	91 for a/b
103	Ponnambalam	Arur b/b	101 for a/b.

URBAN PRIMARY CENSUS ABSTRACT.

7. ARCOT TALUK.

Location Code Number.	Name of Town/Division/Ward.	Area of Town in km².	Number of Occupied Residential Houses.	Number of Households.	Total Population (including Institutional and Houseless Population). Persons.	Males.	Females.	Scheduled Castes. Males.	Females.	Scheduled Tribes. Males.	Females.	Literates. Males.	Females.
(1)	(2)	(3)	(4)	(5)	(6)	(7)	(8)	(9)	(10)	(11)	(12)	(13)	(14)
XXVIII. ARCOT (M)													
	Ward No. 1 ..	..	200	291	1,501	732	769	..	..	..	..	561	344
	2	..	220	307	1,550	777	773	112	119	1	2	561	372
	3	..	139	207	1,265	664	601	252	263	..	..	398	233
	4	..	254	300	1,451	778	673	296	267	26	22	532	434
	5	..	270	348	1,812	931	881	9	3	..	..	655	442
	6	..	228	350	1,806	914	892	14	15	9	9	652	429
	7	..	334	405	2,030	1,039	991	11	13	..	..	762	513
	8	..	358	379	1,890	953	937	46	52	..	..	714	496
	9	..	260	294	1,550	753	797	598	642	..	..	542	396
	10	..	337	475	2,217	1,121	1,096	6	3	..	..	851	620
	11	..	198	285	1,448	723	725	..	..	..	..	589	461
	12	..	210	287	1,555	806	749	37	35	..	..	628	413
	13	..	277	456	1,954	1,010	944	..	..	..	..	701	433
	14	..	235	311	1,514	825	689	..	..	..	..	522	263
	15	..	185	231	1,228	630	598	..	..	..	..	444	274
	16	..	173	264	1,305	681	624	83	106	..	..	485	318
	17	..	270	466	2,104	1,056	1,048	..	..	..	..	783	515
	18	..	200	328	1,738	869	869	2	1	..	..	727	605
	19	..	225	316	1,662	854	808	187	176	5	6	653	465
	20	..	288	316	1,366	724	642	30	22	11	6	540	372
	21	..	181	285	1,360	674	686	..	..	..	..	437	215
	22	..	202	318	1,639	810	829	..	..	..	..	601	411
	23	..	213	323	1,487	748	739	140	131	3	6	478	300
	24	..	189	306	1,394	690	704	..	..	13	10	480	344
Town and Taluk Urban-Total ..		7.51	5,646	7,848	38,826	19,762	19,064	1,823	1,848	68	61	14,296	9,6[illegible]8

Location Code Number.	Name of Town/Division/Ward.	Main Wokers. Total Main Workers (I-IX). Males.	Females.	Cultivators (I). Males.	Females.	Agricultural Labourers. (II). Males.	Females.	Household Industry Manufacturing, Processing, Servicing and Repairs [V(a)]. Males.	Females.	Other Workers [III, IV, V(b) and VI to IX]. Males.	Feamles.	Marginal Workers. Males.	Females.	Non-workers. Males.	Females.
(1)	(2)	(15)	(16)	(17)	(18)	(19)	(20)	(21)	(22)	(23)	(24)	(25)	(26)	(27)	(28)
XXVIII. ARCOT (M)															
	Ward No. 1 ..	411	38	22	..	2	4	26	11	361	23	4	18	317	713
	2	435	148	11	10	2	26	53	78	369	34	5	31	337	594
	3	317	53	..	..	10	4	66	20	241	29	2	2	345	546
	4	392	94	5	..	3	..	18	22	366	72	2	11	384	568
	5	469	72	11	..	1	..	61	42	396	30	5	14	457	795
	6	460	67	2	..	2	..	103	27	353	40	..	..	454	825
	7	522	161	25	5	4	1	91	113	402	42	14	30	503	800
	8	464	154	5	..	..	..	138	118	321	36	..	2	489	781
	9	441	79	11	1	145	59	88	1	197	18	..	1	312	717
	10	588	152	8	1	..	1	97	62	483	88	1	17	532	927
	11	373	30	4	..	..	..	15	6	354	24	..	..	350	695
	12	407	64	8	1	..	3	38	23	361	37	8	3	391	682
	13	573	105	6	..	9	1	48	23	510	81	..	3	437	836
	14	453	96	13	4	12	56	19	3	409	33	2	4	370	589
	15	372	27	12	4	1	2	12	3	347	18	4	15	254	556
	16	369	100	7	..	24	10	18	7	320	83	..	48	312	476
	17	629	363	3	..	..	..	279	304	347	59	4	4	423	681
	18	443	41	20	..	1	1	2	4	420	36	..	..	426	828
	19	438	49	10	1	..	..	23	5	405	43	..	..	416	759
	20	334	39	7	..	2	..	4	1	321	38	6	1	384	602
	21	370	119	5	..	4	2	4	3	357	114	4	11	300	556
	22	419	53	15	..	..	..	3	1	401	52	13	6	378	770
	23	444	70	11	1	63	7	7	4	363	58	1	68	303	601
	24	378	89	9	1	17	20	19	10	333	58	..	..	312	615
Town and [illegible] Urban Total ..		10,501	2,263	230	29	302	197	1,232	891	8,737	1,146	75	289	9,186	16,512

Foot Note :

Serial number.	Name of Town.	L.C. Number and Village Number.	Name of Village included in Town.
1	XXVIII ARCOT (M)	.. .. V. No. 37	Arcot.
		.. .. L.C. No. 8 b/b	Dasipuram
		.. .. V. No. 82(Part)	Veppur.

URBAN PRIMARY CENSUS ABSTRACT.

APPENDIX

TOTAL, SCHEDULED CASTE AND SCHEDULED TRIBE POPULATION—URBAN BLOCKWISE.

7. ARCOT TALUK.

Location Code Number.	*Name of Town/ Ward/Urban Block*		*Total Population.*	*Scheduled Castes.*	*Scheduled Tribes.*
(1)	(2)		(3)	(4)	(5)
XXVIII ARCOT (M).	*E.B. No.*				
Ward No. 1		1	629	..	..
		2	872	..	..
	Total	..	1,501	..	..
2		3	798	186	..
		4	752	45	3
	Total	..	1,550	231	3
3		5	624	119	..
		6	641	396	..
	Total	..	1,265	515	..
4		7	702	451	40
		8	749	112	8
	Total	..	1,451	563	48
5		9	503	12	..
		10	606	..	..
		11	703	..	..
	Total	..	1,812	12	..
6		12	814	2	18
		13	992	27	..
	Total	..	1,806	29	18
7		14	685	20	..
		15	798	4	..
		16	547	..	..
	Total	..	2,030	24	..
8		17	915	14	..
		18	975	84	..
	Total	..	1,890	98	..
9		19	895	873	..
		20	655	367	..
	Total	..	1,550	1240	..
10		21	747	..	..
		22	872	..	..
		23	598	9	..
	Total	..	2,217	9	..

URBAN PRIMARY CENSUS ABSTRACT.
APPENDIX.
TOTAL SCHEDULED CASTE AND SCHEDULED TRIBE POPULATION—URBAN BLOCKWISE.
7. ARCOT TALUK.

Location Code Number.	Name of Town/ Ward/Urban Block		Total Population.	Scheduled Castes.	Scheduled Tribes.
(1)	(2)	E.B. No.	(3)	(4)	(5)
XXVIII ARCOT M).	Ward No. 11	24	624	..	..
		25	824	..	..
	Total ..		1,448	..	..
	12	26	794	5	..
		27	761	67	..
	Total ..		1,555	72	..
	13	28	642	..	..
		29	613	..	..
		30	669	..	..
	Total ..		1,954	..	..
	14	31	732	..	..
		32	782	..	..
	Total ..		1,514	..	..
	15	33	633	..	..
		34	595	..	..
	Total ..		1,228	..	..
	16	35	699	..	..
		36	606	189	..
	Total ..		1,305	189	..
	17	37	802	..	..
		38	647	..	..
		39	655	..	..
	Total ..		2,104	..	..
	18	40	857	3	..
		41	881	..	..
	Total ..		1,738	3	..
	19	42	835	164	5
		43	827	199	6
	Total ..		1,662	363	11
	20	44	714	..	3
		45	652	52	14
	Total ..		1,366	52	17

URBAN PRIMARY CENSUS ABSTRACT.
APPENDIX.
TOTAL, SCHEDULED CASTE AND SCHEDULED TRIBE POPULATION—URBAN BLOCKWISE.
7. ARCOT TALUK

Location Code Number.	Name of Town/ Ward / Urban Block.		Total Population.	Scheduled Castes.	Scheduled Tribes.
(1)	(2)	E.B. No.	(3)	(4)	(5)
XXVIII ARCOT (M)	Ward No. 21	46	656	..	..
		47	704	..	..
	Total ..		1,360	..	..
	22	48	839	..	..
		49	800	..	..
	Total ..		1,639	..	..
	23	50	454	271	..
		51	867	..	..
		52	166	..	9
	Total ..		1,487	271	9
	24	53	675	..	..
		54	719	..	23
	Total ..		1,394	..	23
	Town Total ..		38,826	3,671	129

8. CHEYYAR TALUK.

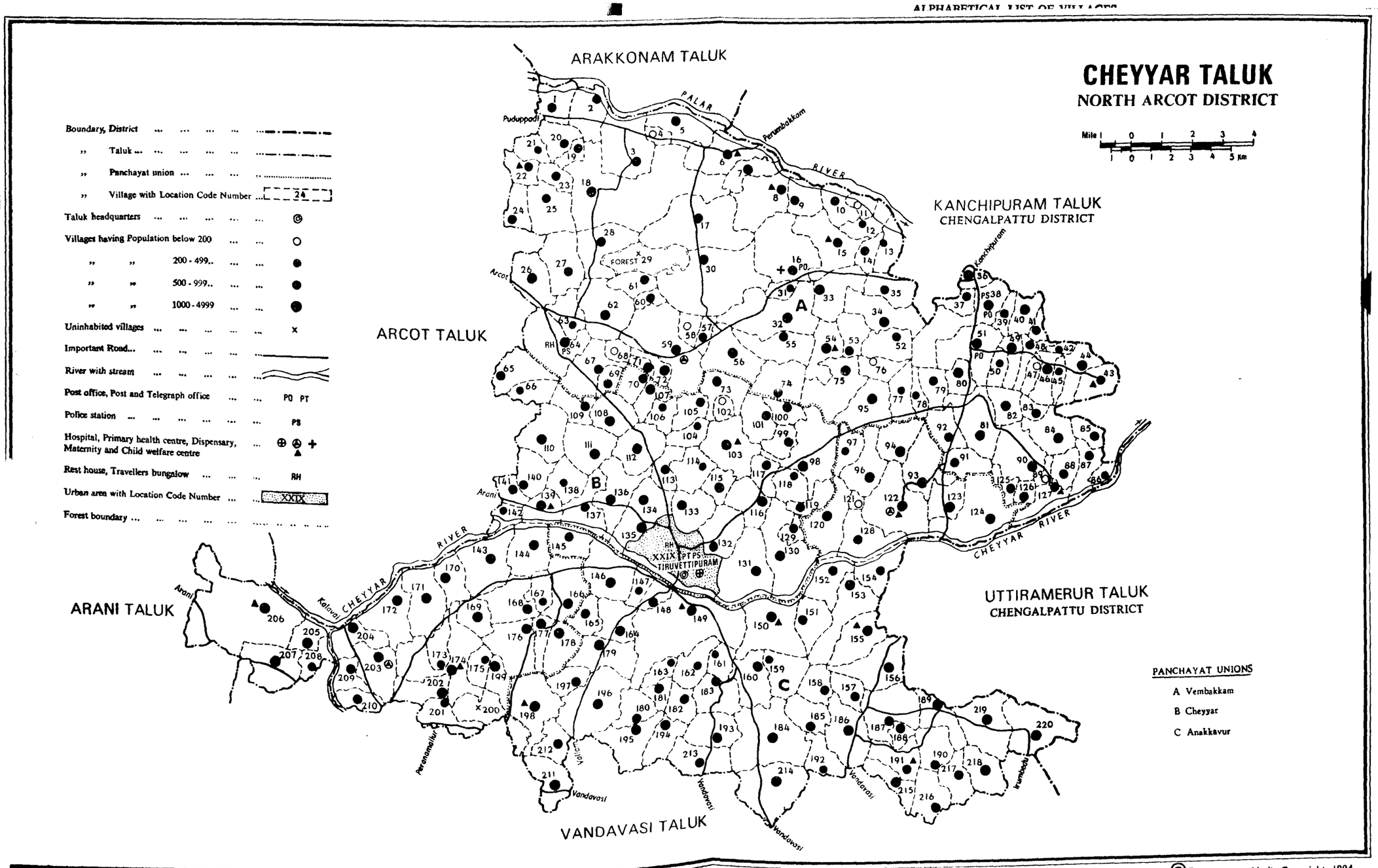

Based upon Survey of India map with the permission of the Surveyor General of India.

© Government of India Copyright, 1984.

P.Z.P.,C.S.O., MADRAS - 5.

ALPHABETICAL LIST OF VILLAGES.

8. Cheyyar Taluk.

Serial Number. (1)	Name of Village. (2)	L. C. Number. (3)
1	Abdullapuram	36
2	Agatherippattu	175
3	Akkur	122
4	Alanthangal	57
5	Alapirandan (Vada)	151
6	Alathur	219
7	Alathurai	218
8	Alinjapattu	79
9	Alivaditangi	30
10	Anakkavoor	149
11	Anapathur	150
12	Aradrivelur	70
13	Arasankuppam	10
14	Arasanipalai	87
15	Arasur	183
16	Ariyur	1
17	Arugavoor	136
18	Arumparuthi	109
19	Athi	152
20	Ayyavadi	188
21	Bagavanthapuram	83
22	Barathanthangal	106
23	Brahmadesam	3
24	Buderi	69
25	Chithamur	182
26	Chithatur	75
27	Devanathur	209
28	Dharmacheri	89
29	Duli	113
30	Dusi	38
31	Echur	214
32	Edval	121
33	Elacheri	84
34	Enadavadi	110
35	Eraiyur	144
36	Erumaivetti	160
37	Girijapuram	47
38	Hariharapakkam	[illegible]
39	Hasanamapettai	71
40	Ilaneerkundram	153

ALPHABETICAL LIST OF VILLAGES.

8. Cheyyar Taluk.

Serial Number (1)	Name of Village. (2)	L. C. Number. (3)
41	Iluppai (Vada)	6
42	Irumaram	25
43	Irungal	179
44	Jaderi	104
45	Kaduganur	171
46	Kaganam	74
47	Kalanipakkam	177
48	Kaliyur	131
49	Kammantangal	68
50	Kanakkambakkam	76
51	Kanikiluppai	41
52	Karanai	96
53	Karandai	55
54	Kilneerkunram	154
55	Kilapalandai	170
56	Kilathur	145
57	Kodayambakkam	58
58	Kolathur (Kil)	159
59	Kolathur (Mel)	197
60	Koolamandal	123
61	Korukkai	169
62	Korukkathur	204
63	Kottagaram	212
64	Kovalaivedu (Mel)	200
65	Kovilur	195
66	Kundiyathandalam	43
67	Kunnathur	73
68	Kunnavakkam	94
69	Kuranganilmuttam	39
70	Kurumbur	157
71	Kuthanur	17
72	Madipakkam	120
73	Madurai	167
74	Mahajanambakkam	93
75	Maligaippattu	199
76	Mamandur	51
77	Manapakkam (Vada)	62
78	Mangal	92

ALPHABETICAL LIST OF VILLAGES.

8. Cheyyar Taluk.

Serial Number. (1)	Name of Village. (2)	L. C. Number. (3)
79	Mangalam	99
80	Mariyanallur	101
81	Mathur	81
82	Mattai (Kil)	148
83	Mattai (Mel)	173
84	Mavandal (Vada)	35
85	Mavandal (Then)	181
86	Mel Buderi	63
87	Melma	187
88	Melnarma	190
89	Menallur	46
90	Moranam	64
91	Mukkur	168
92	Mulagiripattu	180
93	Munjurpattu	23
94	Munukapattu	205
95	Murukkathampundi	140
96	Nagarambedu (Mel)	172
97	Naickenpalayam (Kil)	48
98	Nallalam	194
99	Namandi	34
100	Narasamangalam	80
101	Narmapallam	158
102	Natteri	18
103	Naval	178
104	Navalpakkam	203
105	Nayantangal	27
106	Nedumparai	103
107	Nedungal	155
108	Nelli (Kil)	54
109	Nelvoy	165
110	Nemili (Mel)	211
111	Nemili	125
112	Nethapakkam (Kil)	128
113	Ozhukkavakkam	12
114	Painkinar	134
115	Payyur	217
116	Palanjur	213
117	Pallavaram	40
118	Palli	98

ALPHABETICAL LIST OF VILLAGES.

8. CHEYYAR TALUK.

Serial Number.	Name of Village	L. C. Number.
(1)	(2)	(3)
119	Panamugai	2
120	Pandiyambakkam	97
121	Pappantangal	112
122	Parasur	166
123	Pavoor	90
124	Periakoil	114
125	Perumantangal	60
126	Perumpalai	162
127	Perumpandi	102
128	Perumbulimedu	77
129	Perumpallam	137
130	Perungalathur	116
131	Perungattur	59
132	Pillandi	210
133	Pillantangal	33
134	Poondipattu (Vada)	100
135	Pudukkottai	202
136	Puduppakkam (Kil)	133
137	Pudupalayam	127
138	Puliyarambakkam	132
139	Pulindai	66
140	Pulivalam	20
141	Pullavakkam	67
142	Punnai	88
143	Punaithangal	45
144	Punthandalam	21
145	Purisai	184
146	Puthur (Mel)	208
147	Ramakrishnapuram	107
148	Random	26
149	Sathuvanthangal	22
150	Seevaram	4
151	Seeshamangalam (Mel)	206
152	Selari	31
153	Sengadu	196
154	Sengattankundil	111
155	Seniyanallur	42
156	Sellaperumbulimedu	78
15	Serampattu	142

ALPHABETICAL LIST OF VILLAGES.

8. CHEYYAR TALUK.

Serial Number.	Name of Village.	L. C. Number.
(1)	(2)	(3)
158	Settitangal	11
159	Seyyathuvenran	146
160	Shomavaram	95
161	Sirunallur	126
162	Sirunavalpattu	5
163	Sirungattur	108
164	Siruvanjipattu	24
165	Siruveliyamallore	129
166	Sithalapakkam	85
167	Sodiyambakkam	82
168	Soundaryapuram	191
169	Sumangali	56
170	Sunaipattu	19
171	Sundivakkam	138
172	Suruttal	44
173	Seyyanur	7
174	Talikkal	13
175	Tandappantangal (R.F.)	29
176	Tandappantangal	61
177	Talarapadi	65
178	Tandarai	139
179	Tavasi	164
180	Thandalam (Then)	161
181	Thandalam (Vada)	135
182	Thenelapakkam	215
183	Thenilluppai	185
184	Thenkalani	72
185	Thenkalpakkam	216
186	Thennampattu	28
187	Thenpoondipattu	105
188	Thethurai	156
189	Thinnalur (Vada)	198
190	Thirumani	207
191	Thirmupoondi	193
192	Thiruppanamur	32
193	Thiruvadirayapuram	53
194	Thezhupedu	143
195	Thumbai	117
196	Thiruppanangadu	15
197	Ukkal	124

ALPHABETICAL LIST OF VILLAGES.

8. CHEYYAR TALUK.

Serial Number.	Name of Village	L. C. Number.
(1)	(2)	(3)
198	Ukkamperumbakkam	91
199	Umaiyalpuram	9
200	Vachanur	189
201	Vada Elapakkam	118
202	Vadakalpakkam	49
203	Vadagampattu	119
204	Vadanangur	192
205	Vadugapattu	41
206	Vagai	37
207	Vailathur	86
208	Vakkadai	176
209	Valavandal	50
210	Veerambakkam	186
211	Velianallure	130
212	Vellai	147
213	Vellakulam	14
214	Velleripattu	201
215	Vembakkam	16
216	Vengalattur	8
217	Venkadu	220
218	Velaripattu	163
219	Vinnamangalam	174
220	Vinnavadi	115

VILLAGE PRIMARY CENSUS ABSTRACT.

8. CHEYYAR TALUK.

Location Code Number.	Name of Village	Area of Village in hectares	Number of Occupied Residential Houses.	Number of Households.	Total Population (including institutional and Houseless Population).			Scheduled Castes.		Scheduled Tribes.		Literates.	
					Persons.	Males.	Females.	Males.	Females.	Males.	Females.	Males.	Females
(1)	(2)	(3)	(4)	(5)	(6)	(7)	(8)	(9)	(10)	(11)	(12)	(13)	(14)
1	Ariyur	323.06	142	142	705	374	331	90	90	..	..	61	32
2	Panamugai	392.64	130	145	738	349	389	142	136	..	..	191	64
3	Brahma Desam	718.62	875	904	4,397	2,193	2,204	406	374	25	26	1,050	436
4	Seevaram	74.46	28	30	170	101	69	64	45	..	..	44	17
5	Srimavalpatthu	508.36	282	314	1,602	820	782	52	45	16	..	417	120
6	Iluppai (Vada)	555.27	405	411	2,125	1,070	1,055	269	255	17	17	379	113
7	Seyyanur	250.03	225	242	1,077	517	560	133	132	6	18	289	125
8	Vengalattur	626.83	386	402	2,056	1,062	994	274	260	1	3	530	223
9	Umaiyalpuram	256.17	122	124	554	270	284	..	..	..	..	104	20
10	Arasankuppam	252.86	187	187	961	486	475	414	404	1	1	180	79
11	Setti Tangal	139.11	20	20	68	33	35	..	..	8	8	18	7
12	Ozhukkavakkam	234.00	51	51	242	117	125	18	16	15	20	59	30
13	Talikkal	276.90	74	84	406	210	196	114	121	..	..	82	33
14	Vellakulam	174.45	118	122	646	330	316	65	68	5	5	164	64
15	Tiruppanangadu	623.33	313	327	1,671	848	823	376	339	18	21	386	173
16	Vembakkam	913.84	350	458	2,195	1,117	1,078	224	229	..	..	706	332
17	Kuthanur	1,147.20	522	576	2,968	1,515	1,453	182	173	19	25	538	106
18	Natteri	1,926.66	708	820	3,970	1,991	1,979	252	251	14	8	920	329
19	Sunaipattu	121.03	91	105	522	266	256	136	136	9	5	94	42
20	Pulivalam	253.86	115	131	708	365	343	139	143	..	..	132	45
21	Puntandalam	201.12	67	106	495	247	248	59	64	3	2	103	21
22	Satturvanthangal	194.25	192	217	964	466	498	120	118	2	1	335	180
24	Munjurpattu	172.49	149	146	635	319	316	147	138	4	4	231	89
25	Siruvanipatu	230.84	186	189	925	455	470	21	25	4	2	201	37

VILLAGE PRIMARY CENSUS ABSTRACT

8 CHEYYAR TALUK

Location Code Number.	Name of Village	Main Workers. Total Main Workers (I-IX)		Cultivators. (I)		Agricultural Labourers. (II)		Household Industry Manufacturing, Processing, Servicing and Repairs [V(a)].		Other Workers [III, IV, V(b) and VI to IX].		Marginal Workers.		Non-Workers.	
		Males.	Females.	Males.	Females.	Males.	Females.	Males.	Females.	Males.	Females.	Males.	Females.	Males.	Females
(1)	(2)	(15)	(16)	(17)	(18)	(19)	(20)	(21)	(22)	(23)	(24)	(25)	(26)	(27)	(28)
1	Ariyur	224	105	194	67	26	37	2	1	2	..	..	..	150	226
2	Panamugai	222	71	159	25	43	40	5	3	15	3	2	24	125	294
3	Brahma desam ..	1,339	747	783	264	280	442	68	8	208	33	13	104	841	1353
4	Seevaram	51	26	45	12	5	14	..	..	1	..	..	..	50	43
5	Sirunavalpattu ..	492	270	326	23	99	244	2	1	65	2	..	..	328	512
6	Iluppai (Vada) ..	654	531	358	268	212	254	13	..	71	9	..	..	416	524
7	Seyyanur	319	227	151	52	108	158	15	4	45	13	..	..	198	333
8	Vengalatnur ..	643	314	386	82	205	227	3	2	49	3	..	..	419	680
9	Umaiyalpuram ..	179	36	106	2	64	34	..	..	9	..	..	3	91	245
10	Arasankuppam ..	318	60	166	15	116	39	..	..	36	6	4	164	164	251
11	Setti Tangal ..	25	17	8	..	12	16	1	1	4	..	..	..	8	18
12	Ozhukkavakkam ..	87	54	40	8	43	46	..	..	4	..	..	..	30	71
13	Talikkal	112	76	42	2	63	73	2	1	5	..	..	4	98	116
14	Vellakulam	207	17	100	1	72	15	20	..	15	1	..	106	123	193
15	Tiruppanangadu ..	476	351	201	88	182	248	18	9	75	6	..	..	372	472
16	Vembakkam	644	266	312	44	103	198	25	6	204	18	8	33	465	779
17	Kuthanur	921	630	580	362	256	256	10	3	75	9	2	17	592	806
18	Natteri	1166	339	897	27	133	294	23	3	113	15	77	240	748	1,400
19	Sunaippattu	168	41	126	11	35	26	..	1	7	3	..	..	98	215
20	Pulivalam	214	90	104	12	96	78	..	..	14	..	..	..	151	253
21	Puntandalam ..	145	33	83	8	52	25	..	..	10	..	..	..	102	215
22	Sathuvanthangal ..	263	115	125	3	65	98	8	1	65	13	24	63	179	320
23	Munjarpattu	200	118	101	4	78	114	3	..	18	..	..	2	119	196
24	Siruvanjipattu ..	248	49	156	..	67	49	9	..	16	..	..	..	207	421

Location Code Number.	Name of Village	Area of Village in hectares.	Number of Occupied Residential Houses.	Number of Households.	Total Population (including Institutional and Houseless Population). Persons.	Males.	Females.	Scheduled Castes. Males.	Females.	Scheduled Tribes. Males.	Females.	Literates. Males.	Female.
(1)	(2)	(3)	(4)	(5)	(6)	(7)	(8)	(9)	(10)	(11)	(12)	(13)	(14)
25	Irumaram	448.23	154	177	907	459	448	285	272	15	14	202	86
26	Randam	425.96	302	305	1,602	815	787	375	360	27	23	469	253
27	Nayantangal ..	520.18	144	149	714	372	342	64	159	4	4	167	60
28	Thennampattu ..	553.84	371	413	1,968	983	985	219	203	25	24	434	125
29	Tandappantangal R.F.	456.00	..	..	..	Uninhabited.				..	..		
30	Alivaditangi ..	1,364.02	692	791	3,851	1,924	1,927	306	308	19	18	647	196
31	Selari ..	118.65	43	53	275	137	138	27	21	9	4	52	11
32	Thiruppanamur ..	862.04	394	418	1,973	1,008	965	421	370	58	61	545	278
33	Pillan Tangal ..	481.26	192	224	1,076	529	547	102	123	7	5	248	108
34	Namandi	490.09	201	209	1,113	572	541	197	182	3	2	260	66
35	Mavandal (Vada) ..	325.61	95	102	552	294	258	65	61	..	..	119	24
36	Abdullapuram ..	126.72	240	260	1,273	641	632	128	136	1	1	381	194
37	Vagai	168.57	174	182	765	389	376	..	..	9	13	151	38
38	Dusi	777.43	546	609	2,969	1,480	1,489	29	31	7	6	871	519
39	Kuranganilmuttam ..	118.27	129	129	612	329	283	268	221	..	..	240	115
40	Pallavaram	252.35	297	303	1,474	766	708	170	161	17	16	359	142
41	Kanikiluppai	81.02	141	152	664	340	324	246	232	13	15	184	68
42	Senganallur	64.37	86	99	417	204	213	..	..	..	..	114	37
43	Kundiyathandalam ..	342.29	121	164	733	372	361	191	169	5	7	174	85
44	Suruttal	300.73	198	206	1,109	551	558	5	2	..	..	354	154
45	Punaithangal ..	117.05	60	80	328	164	164	..	..	..	..	116	85
46	Menallur	243.70	232	253	1,122	567	555	230	203	..	..	106	138
47	Girijapuram	104.33	49	54	194	93	101	..	..	..	..	55	11
48	Naickenpalayam(Kil)	118.88	130	136	640	325	315	180	155	..	..	184	64
49	Vadakalpakkam ..	193.79	226	255	1,268	633	635	305	304	..	..	421	214
50	Vazhavandal ..	159.07	54	54	254	131	123	..	..	..	..	94	37
51	Mamandur	620.48	512	622	3,077	1,511	1,566	184	169	42	41	657	270

VILLAGE PRIMARY CENSUS ABSTRACT

8. CHEYYAR TALUK

Location Code Number.	Name of Village.	Main Workers: Total Main Workers (I-IX). Males.	Total Main Workers (I-IX). Females.	Cultivators (I). Males.	Cultivators (I). Females.	Agricultural Labourers (II). Males.	Agricultural Labourers (II). Females.	Household Industry Manufacturing, Processing, Servicing and Repairs [V(a)]. Males.	Household Industry Manufacturing, Processing, Servicing and Repairs [V(a)]. Females.	Other Workers [III, IV, V(b) and VI to IX)]. Males.	Other Workers [III, IV, V(b) and VI to IX)]. Females.	Marginal Workers. Males.	Marginal Workers. Females.	Non-Workers. Males.	Non-Workers. Females.
(1)	(2)	(15)	(16)	(17)	(18)	(19)	(20)	(21)	(22)	(23)	(24)	(25)	(26)	(27)	(28)
25	Irumaram	273	130	149	37	103	92	2	..	19	1	4	2	182	316
26	Randam	519	255	321	4	99	236	15	2	84	13	2	19	294	513
27	Nayanthangal ..	232	94	139	..	79	94	1	..	13	..	..	..	140	248
28	Thennampattu ..	633	374	429	248	93	110	23	..	88	16	11	134	339	477
29	Tandappantangal R.F.							Uninhabited.							
30	Alivaditangai ..	1,203	774	777	398	178	302	90	43	158	31	10	38	711	1,115
31	Seleri	69	20	52	2	13	18	..	..	4	..	..	..	68	118
32	Thiruppanamur ..	578	286	255	29	211	243	9	1	103	13	..	..	430	679
33	Pillanthangal ..	297	102	222	12	26	88	9	..	40	2	..	..	232	445
34	Namandi	384	285	119	13	67	242	107	15	91	15	..	..	188	256
35	Vadamavanthal ..	169	152	82	43	26	109	39	..	22	..	2	..	123	106
36	Abdulapuram ..	328	13	41	3	3	1	211	6	73	3	..	..	313	619
37	Vagai	211	59	67	28	33	29	98	2	13	..	..	..	178	317
38	Dusi	847	240	280	2	151	229	262	4	154	5	..	..	633	1,249
39	Kuranganilmuttam	176	160	99	43	37	111	4	2	36	4	..	..	158	123
40	Pallavaram	468	256	224	2	100	240	17	10	127	4	16	5	282	449
41	Kanikiluppai ..	207	139	135	4	45	129	6	..	21	6	1	..	132	185
42	Seniayanatur ..	134	120	102	1	21	119	3	..	8	..	..	..	70	93
43	Kundiyathandalam	216	15	163	4	12	5	5	..	36	6	4	156	152	190
44	Surutial	334	94	226	1	54	88	8	..	46	5	16	2	201	462
45	Punaithangal ..	105	30	54	3	26	25	2	1	23	1	..	1	59	133
46	Menallur	340	185	228	15	71	164	4	..	37	6	3	..	224	370
47	Girijapuram ..	57	53	56	49	..	..	..	..	1	4	..	..	36	48
48	Naicken palayam (Kil)	189	183	162	182	..	..	2	..	25	1	..	..	136	132
49	Vadakalpakkam ..	393	224	201	87	90	111	9	19	93	7	..	4	240	407
50	Vazhavandal	83	20	58	4	19	16	1	..	5	..	..	..	48	103
51	Mamandur	864	443	459	128	184	292	48	3	173	20	..	3	647	1,120

Location Code Number.	Name of Village.	Area of Village in hectares	Number of Occupied Residential Houses.	Number of Households.	Total Population (including Institutional and Houseless Population). Persons.	Total Population. Males.	Total Population. Females.	Scheduled Castes. Males.	Scheduled Castes. Females.	Scheduled Tribes. Males.	Scheduled Tribes. Females.	Literates. Males.	Literates. Females
(1)	(2)	(3)	(4)	(5)	(6)	(7)	(8)	(9)	(10)	(11)	(12)	(13)	(14)
52	Hariharapakkam ..	332.35	129	151	728	363	365	..	..	3	1	132	21
53	Thiruvadirayapuram..	245.48	71	112	545	278	267	..	..	..	..	121	27
54	Nelli (Kil) ..	351.25	246	260	1,288	641	647	133	119	5	3	304	93
55	Karandai ..	461.82	170	170	811	413	398	217	199	12	12	279	129
56	Sumangali ..	535.91	256	295	1,322	671	651	126	119	7	8	469	177
57	Alanthangal	136.54	208	223	888	437	451	..	..	4	3	159	31
58	Kodayambakkam ..	135.00	3	4	16	7	9	..	..	7	9	..	..
59	Perungattur ..	957.48	541	606	2,609	1,300	1,309	322	309	39	39	636	283
60	Perumantangal ..	97.34	165	196	956	485	471	1	..	27	21	264	67
61	Tandappanthangal ..	252.89	169	177	850	440	410	244	219	43	46	220	69
62	Manappakkam (Vada)	689.29	535	642	2,908	1,451	1,457	226	215	13	7	768	332
63	Melbuderi	278.40	61	63	315	152	163	10	4	..	..	55	11
64	Moranam	368.00	355	371	1,833	912	921	426	430	12	15	417	219
65	Talarapadi	221.59	129	140	638	332	306	171	164	4	5	172	86
66	Pulindai	118.65	86	94	482	248	234	119	98	3	7	92	71
67	Pullavakkam	475.45	156	178	782	387	395	..	..	4	4	161	39
68	Kammantangal ..	124.01	29	31	137	68	69	5	5	1	..	21	10
69	Buderi	124.41	110	114	613	301	312	2	2	4	4	122	40
70	Aradrivelur	230.07	100	115	550	269	281	..	..	7	12	114	35
71	Hasanamapettai ..	69.51	319	419	2,068	1,059	1,009	1	2	1	1	708	374
72	Thenkalani	160.47	264	307	1,532	749	783	..	..	7	7	401	166
73	Kunnathur	322.06	223	239	1,207	593	614	195	201	5	9	358	167
74	Kaganam	452.24	173	187	803	394	409	199	206	5	6	240	115
75	Chithatur	608.67	437	490	2,189	1,112	1,077	213	203	24	30	630	227
76	Kanakkambakkam ..	200.80	32	34	148	74	74	..	..	..	..	33	10
77	Perumbulimedu ..	293.34	98	99	497	251	246	..	..	..	..	153	63
78	Sellaperumbuli medu	153.15	66	66	365	192	173	..	..	..	..	105	37

VILLAGE PRIMARY CENSUS ABSTRACT
8. CHEYYAR TALUK

		Main Workers.													
		Total Main Workers (I-IX).		Cultivators. (I)		Agricultural Labourers (II)		Household Industry Manufacturing, Processing, Servicing and Repairs [V(a)].		Other Workers [III, IV, V (b) and VI to IX].		Marginal Workers.		Non-Workers.	
		Males.	Females.	Males.	Females.	Males.	Females.	Males.	Females.	Males.	Females.	Males.	Females.	Males.	Females
(1)	(2)	(15)	(16)	(17)	(18)	(19)	(20)	(21)	(22)	(23)	(24)	(25)	(26)	(27)	(28)
52	Hariharapakkam ..	236	198	73	113	15	76	146	9	2	..	16	20	111	147
53	Thiruvadirayapuram	159	9	77	6	1	1	..	..	81	2	36	176	83	82
54	Nelli (Kil)	402	258	264	71	63	168	38	9	37	10	28	91	211	298
55	Karandai	245	107	204	3	9	103	1	..	31	1	8	57	160	234
56	Sumangali	430	298	286	172	44	103	41	11	59	12	..	4	241	349
57	Alanthangal	285	262	239	233	12	28	22	1	12	..	3	2	149	187
58	Kodayambakkam ..	6	5	..	..	6	5	..	..	..	..	..	..	1	4
59	Perungathur	773	524	279	128	275	359	45	7	174	30	4	128	523	657
60	Perumathangal ..	305	60	148	14	18	36	124	9	15	1	6	172	174	239
61	Thandappanthangal ..	250	188	146	10	57	166	8	3	39	9	11	42	179	180
62	Manapakkam (Vada)	863	519	297	25	116	346	250	120	200	28	28	55	560	883
63	Melbuderi	95	19	43	2	7	2	20	5	25	10	1	68	56	76
64	Moranam	459	294	265	64	73	173	15	12	106	45	25	82	428	545
65	Thalarapadi	199	57	142	5	44	52	..	..	13	..	..	27	133	222
66	Pulindai	166	3	97	..	55	1	..	..	14	2	1	67	81	164
67	Pullavakkam	244	174	87	2	67	167	30	..	60	5	10	66	133	155
68	Kammanthangal ..	42	18	5	..	32	18	..	..	5	..	..	..	26	51
69	Buderi	176	139	47	..	118	139	2	..	14	..	..	..	125	173
70	Aradrivelur	168	16	85	..	2	3	70	13	11	..	..	15	101	250
71	Hasanampettai ..	512	40	54	1	6	2	337	24	115	13	44	287	503	682
72	Thenkalani	452	312	162	27	83	225	67	29	140	31	17	53	280	418
73	Kunnathur	332	255	218	127	66	118	30	1	18	9	2	17	259	342
74	Kaganam	222	33	77	..	102	26	3	..	40	7	1	115	171	261
75	Chithathur	623	108	247	29	50	43	161	14	165	22	28	380	461	589
76	Kanagambakkam ..	57	18	12	..	5	17	37	..	3	1	1	16	16	40
77	Perumbulimedu ..	137	22	111	6	2	15	16	..	8	1	1	20	113	204
78	Sellaperumbulimedu	123	77	93	2	18	75		..	6	..	1	12	68	84

Location Code Number.	Name of Village	Area of Village in hectares.	Number of Occupied Residential houses.	Number of Households.	Total Population (including Institutional and Houseless Population.)			Scheduled Castes.		Scheduled Tribes.		Literates	
					Persons.	Males.	Females.	Males.	Females.	Males.	Females	Males.	Females
(1)	(2)	(3)	(4)	(5)	(6)	(7)	(8)	(9)	(10)	(11)	(12)	(13)	(14)
79	Alinjalpattu	231.99	101	106	609	298	311	87	104	..	..	109	41
80	Narasamangalam ..	178.63	217	242	1,192	594	598	4	6	8	14	272	93
81	Mathur	603.59	329	331	1,497	743	754	82	91	..	..	385	121
82	Sodiambakkam ..	261.13	179	198	1,008	519	489	151	147	10	9	281	106
83	Bagavanthapuram ..	108.38	112	117	561	289	272	..	..	6	6	79	14
84	Elacheri	431.96	309	326	1,596	829	767	264	242	7	1	341	106
85	Sithalapakkam ..	182.72	124	124	540	271	269	18	25	..	..	77	10
86	Vailathur	108.19	76	97	431	223	208	109	90	2	2	109	70
87	Arasanipalai	257.92	135	176	934	484	450	134	134	..	..	228	40
88	Punnai	233.90	118	142	626	335	291	123	98	4	2	204	75
89	Dharmacheri	74.04	13	15	50	19	31	..	..	..	..	16	12
90	Pavoor	574.26	235	241	1,128	568	560	390	358	..	..	219	99
91	Ukkamperumbakkam	110.83	206	209	966	489	477	190	190	17	12	205	81
92	Mangal	313.91	126	134	532	257	275	131	143	..	..	133	61
93	Mahajanambakkam ..	539.88	243	270	1,242	642	600	231	251	2	1	312	121
94	Kunnavakkam ..	352.59	222	225	1,053	521	532	221	234	10	7	249	97
95	Shozhavaram ..	502.43	226	239	1,097	536	561	186	191	4	3	274	148
96	Karanai	433.43	217	244	1,,111	551	560	298	292	7	6	268	178
97	Pandiyambakkam ..	250.05	90	102	457	239	218	89	74	17	19	121	58
98	Palli	719.86	462	476	2,264	1,143	1,121	469	463	13	12	629	326
99	Mangalam	188.49	112	116	526	267	259	47	42	..	..	159	102
100	Poondipattu[vada] ..	163.29	150	165	826	428	398	228	214	..	..	166	32
101	Mariya Nallur ..	326.27	110	127	583	278	305	..	..	16	13	217	159
102	Perumpandi	120.88	10	11	66	35	31	..	..	2	2	29	9
103	Nedumparai	595.50	245	257	1,255	643	612	101	94	..	..	391	117
104	Jaderi	181.67	73	85	448	220	228	1	1	2	1	164	50
105	Thenpoondipattu ..	263.62	106	114	621	321	300	112	108	9	7	184	72
106	Barathanthangal ..	185.29	37	37	210	95	115	..	..	..	..	44	14

VILLAGE PRIMARY CENSUS ABSTRACT

8. CHEYYAR TALUK.

Location Code Number.	Name of village.	Main Workers: Total Main Workers (I-IX). Males.	Total Main Workers (I-IX). Females.	Cultivators (I). Males.	Cultivators (I). Females.	Agricultural Labourers (II). Males.	Agricultural Labourers (II). Females.	Household Industry Manufacturing, Processing, Servicing and Repairs [V (a)]. Males.	Household Industry Manufacturing, Processing, Servicing and Repairs [V (a)]. Females.	Other Workers [III, IV, V (b) and VI to IX).] Males.	Other Workers [III, IV, V (b) and VI to IX).] Females.	Marginal Workers. Males	Marginal Workers. Females.	Non-Workers. Males.	Non-Workers. Females.
(1)	(2)	(15)	(16)	(17)	(18)	(19)	(20)	(21)	(22)	(23)	(24)	(25)	(26)	(27)	(28)
79	Alinja pattu ..	185	143	142	9	25	133	5	1	13	..	..	..	113	168
80	Narasamangalam ..	342	152	225	10	55	134	21	5	41	3	5	2	247	444
81	Mathur	432	383	217	197	126	170	22	9	67	7	..	..	311	371
82	Sodjambakkam ..	286	95	216	3	16	82	38	10	16	..	..	6	233	388
83	Bagavandapuram ..	156	157	114	97	28	59	5	..	9	1	..	3	133	112
84	Elacheri	480	243	415	181	46	61	6	..	13	1	1	149	348	375
85	Chithalapakkam ..	170	123	115	64	47	58	5	1	3	..	..	..	101	146
86	Vailathiur	122	28	67	1	32	25	2	..	21	2	1	4	100	176
87	Arasanipalai ..	313	57	200	4	102	53	..	..	11	..	12	..	159	393
88	Punnai	187	85	124	..	29	81	..	..	34	4	..	..	148	206
89	Dharmacheri ..	9	2	5	..	..	1	..	..	4	1	4	5	6	24
90	Pavoor	346	198	183	6	146	188	..	..	17	4	13	69	209	293
91	Ukkamperumbakkam	297	252	103	13	124	189	37	40	33	10	..	..	192	225
92	Mangal ..	153	12	133	2	4	4	..	2	16	4	..	..	104	263
93	Mahajanambakkam	385	312	218	94	67	202	10	2	90	14	1	2	256	280
94	Kunnavakkam ..	312	167	131	1	104	149	15	1	62	16	1	57	208	386
95	Shozhavaram ..	309	25	197	4	65	17	2	..	45	4	55	225	172	311
96	Karanai	302	227	111	13	159	204	..	..	32	10	..	..	249	333
97	Pandiambakkam ..	144	89	80	2	32	73	1	1	31	13	..	1	95	128
98	Palli	675	275	368	13	154	248	36	10	117	4	9	36	459	810
99	Mangalam	146	55	95	3	34	60	4	..	18	2	1	..	120	204
100	Poondipattu (vada)	243	74	160	3	78	71	..	..	5	..	..	..	185	324
101	Marianallur	152	73	96	1	11	62	4	1	41	9	..	..	126	232
102	Perumpandi	18	10	8	..	..	5	1	4	9	1	..	..	17	21
103	Nedumpari	330	220	243	138	22	75	1	..	64	7	3	3	310	389
104	Jaderi	135	12	123	8	3	1	4	..	5	3	4	..	81	216
105	Thenpoondipattu ..	183	161	131	4	34	154	4	..	14	3	..	..	138	139
106	Barathanthangal ..	59	60	48	..	8	60	..	..	3	..	..	..	36	55

Location Code Number.	Name of Village	Area of Village in hectares.	Number of Occupied Residential Houses.	Number of House-holds.	Total Population (including Institutional and Houseless Population). Persons.	Total Population. Males.	Total Population. Females.	Scheduled Castes. Males.	Scheduled Castes. Females.	Scheduled Tribes. Males.	Scheduled Tribes. Females.	Literates. Males.	Literates. Females.
(1)	(2)	(3)	(4)	(5)	(6)	(7)	(8)	(9)	(10)	(11)	(12)	(13)	(14)
107	Ramakrishnapuram ..	193.84	171	222	1,054	526	528	3	4	..	..	253	59
108	Sirungattur	393.06	221	231	1,172	610	562	319	289	2	1	209	53
109	Arumparuthi	149.19	114	122	573	295	278	3	2	..	..	129	82
110	Enadavadi	282.64	196	226	1,125	567	558	73	68	7	3	216	76
111	Sengattankundil ..	495.86	279	283	1,367	711	656	215	192	13	12	310	106
112	Pappantangal ..	467.98	248	273	1,390	714	676	167	162	..	..	368	133
113	Duli	258.72	92	115	617	323	294	65	48	..	..	199	70
114	Periakoil	358.03	84	90	447	226	221	28	40	..	..	127	29
115	Vinnavadi	194.18	204	218	1,079	554	525	25	29	5	2	333	134
116	Perungalathur ..	403.40	216	217	1,033	511	522	165	178	18	16	179	45
117	Thumbai	222.07	132	132	675	336	339	111	124	..	..	172	65
118	Vadaelapakkam ..	242.99	48	54	239	125	114	..	..	..	..	34	6
119	Vadangampattu ..	196.76	140	156	704	354	350	..	..	12	17	207	99
120	Madipakkam ..	602.42	178	225	1,102	569	533	296	282	42	41	265	98
121	Édavel	60.33	9	9	32	19	13	..	..	..	..	9	..
122	Akkur	784.34	452	475	2,142	1,081	1,061	224	199	30	29	587	259
123	Koolamandal ..	297.36	270	316	1,475	738	737	47	56	7	6	359	131
124	Ukkal	854.87	456	506	2,468	1,232	1,236	180	165	12	11	640	251
125	Nemili	115.38	107	114	525	253	272	105	126	4	7	72	9
126	Sirunallur	112.33	140	140	606	306	300	177	168	4	2	120	47
127	Pudupalayam ..	277.83	224	224	903	439	464	180	186	..	..	230	165
128	Nethapakkam (kil)	475.55	191	191	943	468	475	190	186	3	3	140	48
129	Siruvelianallur ..	101.45	160	203	858	443	415	..	..	4	5	266	88
130	Velianallur	751.68	263	267	1,314	683	631	186	179	4	4	320	83
131	Kaliyur	770.01	327	384	1,648	814	834	185	186	15	17	371	138
132	Puliyarambakkam ..	441.03	255	260	1,200	614	586	362	346	..	..	329	175
133	Pudupakkam (Kil) ..	359.62	346	410	2,065	1,142	923	140	118	3	3	805	255
134	Painkanar	331.33	320	345	1,552	854	698	226	141	6	2	595	296
135	Vadathandalam ..	258.19	182	213	1,082	558	524	56	49	10	11	321	119
136	Arugavur	524.27	242	284	1,262	615	647	251	261	1	3	360	183

BI—12—4—42

VILLAGE PRIMARY CENSUS ABSTRACT

8. CHEYYAR TALUK

Location Code Number.	Name of Village.	Main Workers. Total Main Workers [(I-IX)]. Males.	Females.	Cultivators (I). Males.	Females.	Agricultural Labourers (II). Males.	Females.	Household Industry Manufacturing, Processing, Servicing and Repairs [V(a)]. Males.	Females.	Other Workers [III, IV, V(b) and VI to IX]. Males.	Females.	Marginal Workers. Males.	Females.	Non-Workers. Males.	Females.
(1)	(2)	(15)	(16)	(17)	(18)	(19)	(20)	(21)	(22)	(23)	(24)	(25)	(26)	(27)	(28)
107	Ramakrishnapuram ..	335	1	247	..	36	1	26	..	26	..	1	192	190	325
108	Sirungathur	272	122	156	..	77	119	13	2	26	1	61	157	277	283
109	Arumpuruthi ..	169	47	113	3	44	25	..	..	12	19	..	18	126	213
110	Enadavadi	362	296	279	134	59	161	..	..	24	1	2	7	203	255
111	Sengattankundil ..	428	204	253	83	83	106	..	..	92	15	..	1	283	451
112	Pappantangal ..	395	24	344	20	9	3	5	..	37	1	..	3	319	649
113	Duli	224	222	133	..	78	222	1	..	12	..	..	..	99	72
114	Periakoil	138	157	62	68	57	89	..	..	19	..	3	3	85	61
115	Vannavadi	346	245	145	116	26	106	26	3	149	20	3	1	205	279
116	Perungalattur ..	327	229	159	14	93	191	14	5	61	19	6	1	178	292
117	Thumbsi	198	54	43	2	105	37	1	..	49	15	3	..	135	285
118	Vadaelapakkam ..	81	3	27	..	40	3	..	..	14	..	3	..	41	111
119	Vadangampattu ..	219	1	194	..	16	..	..	..	9	1	..	..	135	349
120	Madipakkam ..	320	135	173	3	84	108	..	..	63	24	1	..	248	39
121	Edaval	10	10	..	..	..	9	..	..	10	1	1	..	8	3
122	Akkur	586	409	426	268	66	108	13	1	81	32	29	47	466	605
123	Koolamandal ..	387	259	173	5	107	235	11	5	96	14	13	10	338	468
124	Ukkal	742	412	419	79	195	309	4	1	124	23	20	134	470	690
125	Nemili	165	159	79	43	82	116	1	..	3	..	..	..	88	113
126	Sirunallur	188	137	78	5	104	132	1	..	5	..	..	1	118	162
127	Pudupalayam ..	281	65	235	42	21	20	8	..	17	3	..	..	158	399
128	Naithapakkam (Kil)..	284	16	207	1	64	15	4	..	9	..	2	..	182	459
129	Siruveliyanallur ..	271	103	230	52	19	51	3	..	19	..	15	118	157	194
130	Velianallur	442	367	260	169	142	186	8	3	32	9	6	19	235	245
131	Kaliyur	550	385	381	74	101	292	11	4	57	15	1	11	263	438
132	Puliyambakkam	367	92	215	6	86	75	7	..	59	11	..	..	247	494
133	Pudupakkam ..	483	179	198	30	84	121	7	4	194	24	25	84	634	660
134	Painkinar	408	205	121	53	86	137	19	..	182	15	7	2	439	491
135	Vadathandam ..	314	192	140	3	115	183	..	1	59	5	..	14	244	318
136	Arugavoor	352	176	223	2	66	169	6	2	57	3	6	18	257	453

Location Code number.	Name of Village	Area of Village in hectares.	Number of Occupied Residential Houses.	Number of House-holds.	Total Population (including Institutional and Houseless Population.) Persons.	Males.	Females.	Scheduled Castes. Males.	Females.	Scheduled Tribes. Males.	Females.	Literates. Males.	Females.
(1)	(2)	(3)	(4)	(5)	(6)	(7)	(8)	(9)	(10)	(11)	(12)	(13)	(14)
137	Perumpallam ..	391.37	127	141	697	339	358	43	46	18	25	151	
138	Sundivakkam ..	276.14	98	100	485	250	235	95	106	5	2	134	61
139	Tandarai	279.53	199	208	1,022	520	502	333	289	2	1	201	73
140	Murugathanpoondi ..	300.32	111	129	561	287	274	8	7	8	6	161	39
141	Vadugapattu ..	170.70	147	163	749	373	376	182	180	3	6	172	58
142	Serampattu	155.34	65	71	322	165	157	..	..	..	..	92	27
143	Thozhuppedu ..	638.49	317	367	1,667	817	850	132	141	14	14	365	95
144	Eraiyur	448.79	211	243	1,154	584	570	183	179	..	..	269	108
145	Kilathur	320.01	154	158	742	365	377	129	137	8	6	187	48
146	Seyyatthuvenran ..	570.58	255	264	1,178	574	604	285	297	..	2	276	116
147	Vellai	177.20	77	77	350	173	177	..	..	3	4	53	29
148	Mattai (Kil) ..	165.14	135	136	629	304	325	266	288	..	..	127	46
149	Anakkavur	1,543.66	809	845	3,769	1,883	1,886	514	506	9	12	654	248
150	Anapathur	774.97	400	432	2,063	1,035	1,028	165	158	11	10	494	146
151	Alapirandan (vada) ..	345.06	115	132	707	360	347	53	57	5	8	151	35
152	Athi	392.58	133	135	711	344	367	..	..	6	6	163	67
153	Ilaneerkundram ..	542.38	257	258	1,348	676	672	223	222	6	9	335	140
154	Kilneerkunram ..	311.65	126	127	584	276	308	34	34	6	6	150	45
155	Nedungal	494.74	307	334	1,616	798	818	172	174	..	..	382	164
156	Thethurai	533.34	200	217	1,028	532	496	150	142	23	18	287	122
157	Kurumbur	214.71	152	160	733	376	357	..	..	..	..	130	25
158	Narmapallam ..	262.02	82	111	527	265	262	..	..	7	7	148	39
159	Kolathur(kil).. ..	398.93	110	112	492	223	269	101	99	1	4	130	66
160	Erumaivetti	399.17	445	489	2,248	1,119	1,129	200	183	13	10	735	320
161	Thentandalam ..	193.87	93	98	495	241	254	78	87	6	9	61	57
162	Perumpalai	318.23	148	170	750	369	381	83	84	9	5	145	27
163	Velaripattu	154.88	90	90	383	184	199	11	7	..	..	119	34
164	Thavasi	359.78	262	265	1,346	662	684	181	185	9	4	243	71

VILLAGE PRIMARY CENSUS ABSTRACT
8. CHEYYAR TALUK

Location Code Number.	Name of Village.	Main Workers: Total Main Workers (I-IX).		Cultivators (I).		Agricultural Labourers (II).		Household Industry Manufacturing, Processing, Servicing and Repairs [V (a)].		Other Workers [III, IV, V (b) and VI to IX].		Marginal Workers.		Non-Workers.	
		Males.	Females.	Males.	Females.	Males.	Females.	Males.	Females.	Males.	Females.	Males.	Females.	Males.	Females.
(1)	(2)	(15)	(16)	(17)	(18)	(19)	(20)	(21)	(22)	(23)	(24)	(25)	(26)	(27)	(28)
137	Perumpallam ..	200	172	93	9	27	145	2	..	78	18	..	..	139	186
138	Sundivakkam ..	162	3	96	1	35	..	11	1	20	1	..	..	88	232
139	Tandarai	287	7	191	..	21	3	1	..	74	4	..	..	233	495
140	Murugathanpoondi ..	190	100	149	2	14	96	15	1	12	1	2	1	95	173
141	Vadugapattu	254	255	207	204	24	39	9	8	14	4	..	..	119	121
142	Serampattu	117	103	94	90	8	12	..	..	15	1	..	..	48	54
143	Thozhupsdu	450	196	350	15	60	180	13	..	27	1	5	183	362	471
144	Eravur..	379	76	292	57	32	15	13	2	42	2	3	229	202	265
145	Kilathur	205	53	126	11	31	30	13	..	35	12	9	125	151	199
146	Seyyattuvenran ..	335	155	248	84	17	66	7	3	63	2	..	6	239	443
147	Vellai	112	79	38	1	40	77	..	..	34	1	..	..	61	98
148	Mattai (K I) ..	170	81	45	2	101	76	4	2	20	1	1	2	133	242
149	Anakkavoor	1,159	885	630	117	241	667	5	4	283	97	..	8	724	993
150	Anapathur	592	581	238	224	297	338	9	3	48	16	56	59	387	388
151	Alapirandan (vada)	211	6	182	5	2	..	1	..	26	1	28	211	121	130
152	Athi	208	9	176	..	8	5	..	..	24	4	..	..	136	358
153	Ilaneerkundram ..	389	136	282	61	46	72	8	1	53	2	..	..	287	536
154	Kilaneerkunram ..	156	151	99	67	25	69	..	1	32	14	..	..	120	157
155	Nedungal	443	308	286	167	85	127	6	2	66	12	..	9	355	501
156	Thethurai	297	152	160	61	60	75	11	11	66	5	..	..	235	344
157	Kurumbur	246	182	213	124	22	54	..	..	11	4	..	..	130	175
158	Narmapallam.. ..	180	101	127	58	17	39	5	1	31	3	..	..	85	161
159	Kolathur (kil) ..	145	89	109	5	16	83	2	..	18	1	..	..	78	180
160	Erumaivetti	637	615	382	324	116	269	11	4	128	18	25	24	457	490
161	Then Tandalam ..	142	13	82	4	44	9	..	..	16	..	2	57	97	184
162	Perumpalai	208	23	134	7	12	10	1	..	61	6	..	4	161	354
163	Velaripattu	118	140	92	83	18	57	..	..	8	..	..	..	66	59
164	Thaavsi	406	307	203	64	167	237	15	3	21	3	..	..	256	377

Location Code Number	Name of Village	Area of Village in Hectares.	Number of Occupied Residential houses.	Number of Households.	Total population (Including Institutional and Housesless Population).			Scheduled Castes.		Scheduled Tribes.		Literates..	
					Persons.	Males.	Females.	Males.	Females.	Males.	Females.	Males.	Females.
(1)	(2)	(3)	(4)	(5)	(6)	(7)	(8)	(9)	(10)	(11)	(12)	(13)	(14)
165	Nelvoy	220.06	142	142	631	317	314	17	14	3	3	181	65
166	Parasur	536.69	426	458	2,188	1,121	1,067	463	422	..	..	449	196
167	Madurai	198.24	105	105	478	242	236	45	47	..	..	117	32
168	Mukkur	415.42	258	281	1,446	776	670	155	158	..	..	357	122
169	Korukkai	252.94	229	231	1,086	544	542	221	203	..	..	238	140
170	Kilappalandai	295.74	226	231	1,022	516	506	201	196	7	4	206	83
171	Kaduganur	584.03	248	265	1,305	646	659	158	174	15	16	350	141
172	Nagarambedu (Mel) ..	526.35	402	423	2,007	1,017	990	209	204	..	..	554	156
173	Mattai (Mel)	221.44	65	72	334	170	164	..	..	..	..	102	41
174	Vinnamangalam ..	867.04	549	615	2,820	1,425	1,395	482	487	8	10	701	215
175	Agatherippattu ..	183.01	61	70	335	182	153	7	3	..	.	101	14
176	Vakkadai	552.78	263	280	1,248	623	625	125	117	5	4	335	137
177	Kalanipakkam ..	186.04	207	221	1,057	537	520	161	141	4	7	266	90
178	Naval	316.93	219	247	1,154	581	573	227	243	22	26	287	104
179	Irungal	470.44	340	367	1,585	799	786	244	243	10	7	376	107
180	Mulagiripattu	284.62	211	233	963	468	495	27	29	16	12	260	101
181	Mavandal (Then) ..	164.28	137	139	580	274	306	25	26	22	25	119	55
182	Cithamur	232.81	110	123	555	278	277	..	..	12	8	164	48
183	Arasur	394.48	137	182	816	395	421	188	201	5	4	222	116
184	Purisai	983.13	512	555	2,349	1,147	1,202	250	262	80	82	661	288
185	Thenilluppai	306.79	167	177	795	381	414	126	144	11	10	197	78
186	Veerambakkam ..	559.31	310	320	1,542	767	775	166	166	14	14	352	154
187	Melma	613.00	193	209	928	457	471	..	..	9	7	209	79
188	Ayyanadi	155.00	34	37	154	77	77	..	..	..	..	57	24
189	Vachanur	347.30	210	230	1,066	534	532	193	202	..	..	204	78

VILLAGE PRIMARY CENSUS ABSTRACT

8. CHEYYAR TALUK

Location Code Number.	Name of Village	Main Workers. Total Main Workers (I-IX). Males.	Females.	Cultivators. (I) Males.	Females.	Agricultural Labourers. (II) Males.	Females.	Household Industry–Manufacturing, Processing, Servicing and Repairs [V (a).] Males.	Females.	Other Workers [III, IV, V (b) and VI to IX.] Males.	Females.	Marginal Workers. Males.	Females.	Non-Workers. Males.	Females.
(1)	(2)	(15)	(16)	(17)	(18)	(19)	(20)	(21)	(22)	(23)	(24)	(25)	(26)	(27)	(28)
65	Nelvoy	164	13	96	1	28	4	6	2	34	6	2	80	151	221
166	Parasur	647	131	301	17	293	111	2	..	51	3	..	87	474	849
167	Madurai	133	..	123	..	10	..	..	..	..	..	2	..	107	236
168	Mukkur	434	209	249	98	141	106	..	..	44	5	..	1	342	460
169	Korukkai	304	105	98	..	136	92	2	..	68	13	5	23	235	414
170	Kilapalandai	321	35	237	24	69	10	1	..	14	1	..	..	195	471
171	Kaduganaur	335	146	246	3	64	143	..	..	25	..	8	9	303	504
172	Nagarambedu (Mel) ..	625	563	455	237	115	322	20	2	35	2	22	19	370	408
173	Mattai (Mel)	90	41	42	7	16	23	5	..	27	11	6	21	74	102
174	Vinnamangalam ..	830	497	551	306	186	175	42	15	51	1	23	9	572	889
175	Agatheripattu	104	78	75	3	26	75	..	..	3	..	..	..	78	75
176	Vakkadai	337	205	169	25	91	166	17	7	60	7	6	14	280	406
177	Kalanipakkam ..	321	222	216	5	71	214	..	..	34	3	1	..	215	298
178	Naval	330	101	227	2	70	98	6	..	27	1	5	6	246	466
179	Irungai	461	366	320	2	69	345	6	4	66	15	6	1	332	419
180	Mulagiripattu ..	252	147	128	7	46	133	4	..	74	7	16	14	200	334
181	Mavandal (Then) ..	168	11	128	1	25	8	..	..	15	2	16	165	90	130
182	Chithamur	163	171	103	102	40	65	1	..	19	4	..	..	115	106
183	Arasur	242	172	94	42	5	108	5	..	138	22	..	..	153	249
184	Purisai	635	374	290	98	192	242	..	2	153	32	10	9	502	819
185	Thenilluppai	233	160	116	44	56	108	2	1	59	7	1	23	147	231
186	Veerambakkam ..	405	199	154	8	78	153	1	..	172	38	..	..	362	576
187	Melma	275	149	188	105	38	43	7	..	42	1	1	10	181	312
188	Ayyavadi	44	..	39	..	..	..	..	..	5	..	..	..	33	77
189	Vaghanur	290	114	234	1	28	110	9	..	19	3	1	1	243	419

Location Code Number.	Name of Village.	Area of Village in hectares.	Number of occupied Residential Houses.	Number of house-holds.	Total Population (including Institutional and Houseless Population). Persons.	Males.	Females.	Scheduled Castes. Males.	Females.	Scheduled Tribes. Males.	Females.	Literates. Males.	Females
(1)	(2)	(3)	(4)	(5)	(6)	(7)	(8)	(9)	(10)	(11)	(12)	(13)	(14)
190	Melnarma	332.93	126	126	573	296	277	39	44	7	6	76	22
191	Soundarayapuram ..	348.39	196	196	934	463	471	119	101	..	..	202	44
192	Vadanangur	258.44	50	56	281	130	151	..	..	12	11	97	64
193	Thriumpoondi ..	433.11	325	340	1,412	709	703	178	187	18	14	325	70
194	Nallalam	285.14	221	250	1,071	527	544	132	134	6	7	337	127
195	Kovilur	500.68	439	525	2,115	1,026	1,089	199	203	11	17	683	333
196	Sengadu	799.52	547	598	2,801	1,385	1,416	378	371	12	11	798	402
197	(Mel) Kolathur ..	205.99	129	152	729	361	368	64	59	3	8	144	52
198	Thinnalur (vada) ..	599.11	266	266	1,187	571	616	191	218	9	18	308	141
199	Maligaippattu	196.71	207	218	1,110	586	524	282	255	4	3	374	155
200	Kovalaivedu (Mel) ..	291.24				Uninhabited.							
201	Velleripattu ..	335.13	38	38	206	107	99	74	71	..	..	36	9
202	Pudukkottai	297.48	311	320	1,762	869	893	190	164	51	39	381	122
203	Navalpakkam ..	444.45	219	228	1,052	531	521	188	183	4	7	296	157
204	Korukkathur	348.63	323	414	1,796	881	915	3	3	12	8	493	218
205	Munukapattu	239.78	611	704	3,151	1,604	1,547	178	148	7	9	903	410
206	Seeshamangalam (Mel)	1,714.58	919	1,093	4,849	2,418	2,431	546	524	9	8	1286	573
207	Thirumani	527.18	567	593	2,811	1,391	1,420	164	192	5	2	789	338
208	Puthur (Mel) ..	179.45	66	78	367	193	174	33	27	..	..	41	2
209	Devanathur	225.45	123	125	592	295	297	43	45	..	..	105	31
210	Pillandi	206.50	106	132	641	310	331	65	60	..	..	187	73
211	Nemili (Mel)	385.66	280	306	1,433	716	717	292	276	..	..	338	134
212	Kottagaram ..	247.21	181	184	776	401	375	..	..	..	..	202	73
213	Palanjur	440.59	130	132	638	311	327	..	..	5	6	167	42
214	Echur ..	673.62	462	628	2,561	1,271	1,290	260	283	2	4	683	204
215	Thenelapakkam ..	289.45	194	258	1,139	582	557	..	..	8	5	272	55
216	Thenkalpakkam ..	345.28	143	143	742	374	368	61	61	..	..	225	128
217	Payyur ..	288.29	117	125	589	296	293	144	132	..	..	142	63
218	Alathurai	339.36	186	186	1,091	573	518	165	149	5	8	216	63
219	Adathur	636.60	332	349	1,607	803	804	230	229	9	5	368	168
220	Venkadu	625.09	260	261	1,274	653	621	103	94	..	..	91	11
TALUK RURAL TOTAL ..		83,142.00	46,956	51,535	242,981	122,207	120,774	29,681	28,778	1,611	1,583	60,688	23,802

Foot Note :

1. Entire Village Kodanagar (Village No. 54) included in Tiruvettipuram (M).
2. Entire Village Tiruvathur (Village No. 55) is included in Tiruvettipuram (M).
3. Entire Village Barathipuram (Village No. 56) is included in Tiruvettipuram (M).

VILLAGE PRIMARY CENSUS ABSTRACT

8. CHEYYAR TALUK

Location Code Number.	Name of Village.	Main Workers. Total Main Workers (I-IX). Males.	Females.	Cultivators (I). Males.	Females.	Agricultural Labourers. (II). Males.	Females.	Household Industry - Manufacturing, Processing, Servicing and Repairs, [V(a).] Males.	Females.	Other Workers [III, IV, V(b) and VI to IX.] Males.	Females.	Marginal Workers. Males.	Females.	Non-Workers Males.	Females.
(1)	(2)	(15)	(16)	(17)	(18)	(19)	(20)	(21)	(22)	(23)	(24)	(25)	(26)	(27)	(28)
190	Melnarma	182	158	94	57	84	101	..	..	4	..	..	..	114	119
191	Soundaryapuram ..	285	183	186	7	59	166	11	2	29	8	..	..	178	288
192	Vadanangur	71	45	24	1	13	7	19	36	15	1	..	..	59	106
193	Thirumppondi ..	419	422	254	244	96	164	8	3	61	11	1	24	289	257
194	Nallalam	298	282	164	8	79	256	8	3	47	15	1	..	228	262
195	Kovilur	572	337	229	28	97	209	84	72	162	28	18	52	436	700
196	Sengadu	769	576	369	72	241	471	3	1	156	32	17	226	599	614
197	(Mel) Kolathur ..	205	156	179	5	24	151	..	..	2	..	..	..	156	212
198	Thinnalur (Vada) ..	338	171	182	35	103	130	12	..	41	6	5	181	228	264
199	Maligaipattu	325	194	107	..	162	183	5	..	51	11	13	31	248	299
200	Kovalaivedu (Mel) ..						Uninhabited.								
201	Velleripattu	59	34	12	..	45	34	..	..	2	..	..	3	48	62
202	Pudukkottai	553	191	395	33	93	150	10	2	55	6	5	109	311	593
203	Navalpakkam ..	299	33	153	9	67	11	29	5	50	8	20	111	212	377
204	Korukkathur ..	526	211	79	1	112	134	256	71	79	5	9	41	346	663
205	Munukappattu ..	993	274	101	5	82	46	323	115	487	108	12	212	599	1,061
206	Seeshamangalam (Mel)	1,551	795	488	212	527	545	337	20	199	18	3	35	864	1,601
207	Thirumani	827	118	227	15	78	53	415	46	107	4	29	117	535	1,185
208	Puthur (Mel)	142	97	69	..	30	97	20	..	23	..	..	..	51	77
209	Devanathur	214	99	89	..	30	85	72	12	23	2	..	..	81	198
210	Pillandi	194	17	123	5	21	11	16	..	34	1	4	70	112	244
211	Nemili (Mel)	419	268	261	34	100	227	2	..	56	7	2	35	295	414
212	Kottagaram	259	126	220	6	27	119	1	..	11	1	1	141	141	108
213	Palanjur	210	210	143	144	49	63	2	1	16	2	..	..	101	117
214	Echur	709	442	425	88	88	324	..	..	196	30	9	30	553	818
215	Thenelapakkam ..	351	172	263	4	42	154	3	1	43	13	3	12	228	373
216	Thenkalppakkam ..	196	46	170	23	11	23	11	..	4	..	..	..	178	322
217	Payyur	152	35	104	2	19	31	2	..	27	2	32	127	112	131
218	Alathurai	369	307	276	227	90	80	..	..	3	..	7	14	197	197
219	Alathur	486	311	237	23	191	280	8	2	50	6	1	24	316	469
220	Venkadu	406	297	313	102	67	190	..	..	26	5	12	56	235	268
TALUK RURAL TOTAL ..		72,022	37,692	40,527	10,283	15,399	24,722	5,038	1,009	11,058	1,678	1,255	7,558	48,930	75,524

VILLAGE PRIMARY CENSUS ABSTRACT

ANNEXE

STATEMENT SHOWING THE REVENUE VILLAGES AND THEIR CONSTITUENT PANCHAYATS.

8. CHEYYAR TALUK.

L.C. Number.	Name of Village.	Name of Panchayat in which included with alphabetical indications where there are other segment(s).	Cross reference for the other segment(s) of Panchayat.
(1)	(2)	(3)	(4)
1	Ariyur ..	Ariyur ..	....
2	Panamugai ..	Panamugai ..	....
3	Brahmadesam ..	Brahmadesam ..	....
4	Seevaram ..	Sirunavelpet a/b ..	5 for b/b
5	Sirunavalpattu ..	Sirunavalpet b/b ..	4 for a/b
6	Iluppai (Vada) ..	Vadailuppi ..	....
7	Syyanur ..	Syyanur ..	....
8	Vengalattur ..	Vengalattur ..	....
9	Umaiyalpuram ..	Umaiyalpuram ..	....
10	Arasankuppam ..	Arasankuppam a/c ..	11 for b/c 12 for c/c.
11	Settitangal ..	Arasankuppam b/c ..	10 for a/c 12 for c/c.
12	Ozhukkavakkam ..	Arasankuppam c/c ..	11 for b/c. 10 for a/c.
13	Talikkal ..	Vellakulam b/b ..	14 for a/b.
14	Vellakulam ..	Vellakulam a/b ..	13 for b/b.
15	Tiruppanangadu ..	Tiruppanangadu ..	....
16	Vembakkam ..	Vembakkam ..	....
17	Kuthanur ..	Kuthanur ..	....
18	Natteri ..	Natteri ..	....
19	Sunaippattu ..	Pulivalam b/b ..	20 for a/b
20	Pulivalam ..	Pulivalam a/b ..	19 for b/b
21	Punthandalam ..	Sithuvanthangal b/b ..	22 for a/b
22	Sathuvanthangal ..	Sathuvanthangal a/b ..	21 for b/b.
23	Munjurpattu ..	Munjurpattu ..	....
24	Siruvanjipattu ..	Siruvanjipattu ..	....
25	Irumaram ..	Irumaram ..	....
26	Randam ..	Randam b/b ..	27 for a/b.
27	Nayantangal ..	Randam a/b ..	26 for b/b.
28	Thennampattu ..	Thennampattu ..	....
29	Tondappanthangal R.F.	..	....
30	Alivadittangal ..	Alivadittangal ..	....
31	Selari ..	Thiruppanamur b/b ..	32 for a/b.
32	Thiruppanamur ..	Thiruppanamur a/b ..	31 for b/b.
33	Pillanthangal ..	Pillanthangal ..	....
34	Namandi ..	Namandi a/b ..	35 for b/b
35	Mavandal (Vada) ..	Namandi b/b ..	34 for a/b

VILLAGE PRIMARY CENSUS ABSTRACT

ANNEXE

STATEMENT SHOWING THE REVENUE VILLAGES AND THEIR CONSTITUENT PANCHAYATS.

8, CHEYYAR TALUK.

L. C. Number.	*Name of Village.*	*Name of panchayat in which included with alphabetical indications where there are other segment(s).*	*Cross referenc for the other segment(s) of Panchayat.*
(1)	(2)	(3)	(4)
36	Abdullapuram	Abdullapuram	....
37	Vagai	Dusi b/b	38 for a/b
38	Dusi	Dusi a/b	37 for b/b
39	Kurunganilmuttam	Vadakalpakkam a/c	49 for b/c. 50 for c/c.
40	Pallavaram	Pallavaram	.. ×
41	Kanikiluppai	Kilnaickanpalayam b/b	48 for a/b.
42	Seniyanallur	Ponaithangal b/b	45 for a/b.
43	Kundiyanthandalam	Kundianthandalam	....
44	Suruttal	Suruttal	....
45	Punaithangal	Punaithangal a/b	42 for b/b
46	Menallur	Menallur a/c	47 for b/c. 83 for c/c.
47	Girijapuram	Menallur b/c	46 for a/c. 83 for c/c.
48	Naickenpalayam (Kil)	Naickenpalayam (Kil) a/b	41 for b/b.
49	Vadakalpakkam	Vadakalpakkam b/c	39 for a/c. 50 for c/c.
50	Valavandal	Vadakalpakkam c/c	49 for b/c. 39 for a/c.
51	Mamandur	Mamandur	....
52	Hariharapakkam	Hariharapakkam	....
53	Thiruvadirayapuram	Kilnelli b/b	54 for a/b.
54	Nelli (Kil)	Kilnelli a/b	53 for b/b.
55	Karandai	Karandai	....
56	Sumangali	Sumangali	....
57	Alanthangal	Kodayambakkam b/b	58 for a/b.
58	Kodayambakkam	Kodayambakkam a/b	57 for b/b.
59	Perungattur	Perungattur	....
60	Perumanttangal	Perumanttangal a/b	61 for b/b.
61	Tandappantangal	Perumanttangal b/b	60 for a/b.
62	Manapakkam (Vada)	Vadamanapakkam	....
63	Melpuderi	Moranam b/b	64 for a/b
64	Moranam	Moranam a/b	63 for b/b
65	Talarappadi	Talarappadi a/b	66 for b/b.
66	Pulindai	Talarappadi b/b	65 for a/b.
67	Pullavakkam	Pullavakkam a/b	69 for b/b
68	Kammanttangal	Hasanamapettai b/b	71 for a/b
69	Buderi	Pullavakkam b/b	67 for a/b
70	Aradrivelur	Aradrivelur	....
71	Hasanamapettai	Hasanamapettai a/b	68 for b/b

VILLAGE PRIMARY CENSUS ABSTRACT

ANNEXE

STATEMENT SHOWING THE REVENUE VILLAGES AND THEIR CONSTITUENT PANCHAYATS.

8. CHEYYAR TALUK.

L. C. Number.	*Name of Village.*	*Name of panchayat in which included with alphabetical indications where there are other segment(s).*	*Cross reference for the other segmen (s) of Panchayat.*
(1)	(2)	(3)	(4)
72	Thenkalani	Thenkalani	..
73	Kunnathur	Kunnathur a/b	102 for b/b
74	Kaganam	Kaganam	..
75	Chithatur	Chithatur a/b	76 for b/b
76	Konakkambakkam	Chithatur b/b	75 for a/b
77	Perumbulimedu	Perumbulimedu a/b	95 for b/b
78	Sellaperumbulimedu	Alinjapattu b/b	79 for a/b
79	Alinjapattu	Alinjapattu a/b	78 for b/b
80	Narasamangalam	Narasamangalam	..
81	Mathur	Mathur	..
82	Sodiyambakkam	Sodiyambakkam	..
83	Bagavandhapuram	Menallur c/c	46 for a/c 47 for b/c
84	Elacheri	Elacheri	..
85	Sithalapakkam	Arasanipalai b/b	87 for a/b
86	Vailathur	Vailathur	..
87	Arasanipalai	Arasanipalai a/b	85 for b/b
88	Punnai	Punnai	..
89	Dharmacheri	Pudupalayam b/b	127 for a/b
90	Pavoor	Pavoor	..
91	Ukkamperumbakkam	Ukkamperumbakkam	..
92	Mangal	Mangal	..
93	Mahajanambakkam	Mahajanambakkam	..
94	Kunnavakkam	Kunnavakkam	..
95	Somavaram	Perumbulimedu b/b	77 for a/b
96	Karanai	Karanai a/b	97 for b/b
97	Pandiyambakkam	Karanai b/b	96 for a/b
98	Palli	Palli a/c	99 for b/c 118 for c/c
99	Mangalam	Palli b/c	98 for a/c 118 for c/c
100	Poondipattu (Vada)	Poondipattu (Vada)	..
101	Mariyanallur	Mariyanallur	..
102	Perumpandi	Kunnathur b/b	73 for a/b
103	Nedumparai	Nedumparai	..
104	Jaderi	Thenpoondipattu c/c	105 for a/c 106 for b/c
105	Thenpoondipattu	Thenpooodipattu a/c	104 for c/c 106 for b/c
106	Barathanthangal	Thenpoondipattu b/c	105 for a/c 104 for c/c
107	Ramakrishnapuram	Ramakrishnapurams	..

VILLAGE PRIMARY CENSUS ABSTRACT
ANNEXE

STATEMENT SHOWING THE REVENUE VILLAGES AND THEIR CONSTITUENT PANCHAYATS,

8. CHEYYAR TALUK.

L.C. Number.	Name of Village.	Name of panchayat in which included with alphabetical indications where there are other segment(s).	Cross reference for the other segement(s) of Panchayat.
(1)	(2)	(3)	(4)
108	Sirungattur	Arumparuthi b/b	109 for a/b
109	Arumparuthi	Arumparuthi a/b	108 for b/b
110	Endavadi	Endavadi	..
111	Sengattankundil	Sengattankundil	..
112	Pappantangal	Pappantangal	..
113	Duli	Duli a/b	114 fo b/b
114	Periakoil	Duli b/b	113 for a/b
115	Vinnavadi	Vinnavadi	..
116	Perungalathu	Perungaluthur	..
117	Thumbai	Thumbai	..
118	Vadaelapakkam	Palli c/c	98 for a/c 99 for b/c
119	Vadagampattu	Vadagampattu	....
120	Madipakkam	Madipakkam	..
121	Edval	Akkur b/b	122 for a/b.
122	Akkur	Akkur a/b	121 for b/b.
123	Koolamandal	Koolamandal	....
124	Ukkal	Ukkal	....
125	Nemili	Nemili	....
126	Sirunallur	Sirunallur	....
127	Pudupalayam	Pudupalayam a/b.	89 for b/b.
128	Nethapakkam (Kil)	Nethapakkam (Kil)	....
129	Siruveliyanallore	Siruveliyanallore	....
130	Velianallure	Velianallure	....
131	Kaliyur	Kaliyur	....
132	Puliyarambakkam	Puliyarambakkam	....
133	Puduppakkam (Kil)	Puduppakkam (Kil).	....
134	Painkinar	Painkinar	....
135	Thandalam (Vada)	Thandalam (Vada)	....
136	Arugavoor	Arugavoor	....
137	Perumpallam	Perumpallam	....
138	Sundivakkam	Sundivakkam	....
139	Tandarai	Tandarai	....
140	Murukkathampundi	Murukkathampundi	....
141	Vadugapattu	Vadugapattu	....
142	Serampattu	Serampattu	....
143	Thozhupedu	Thozhupedu	....

VILLAGE PRIMARY CENSUS ABSTRACT
ANNEXE

STATEMENT SHOWING THE REVENUE VILLAGES AND THEIR CONSTITUENT PANCHAYATS.

8. CHEYYAR TALUK.

L.C. Number.	Name of Village.	Name of Panchayat in which included with alphabetical indications where there are other segment(s).	Cross reference for the other segment(s) of Panchayat.
(1)	(2)	(3)	(4)
144	Eraiyur	Eraiyur	....
145	Kilathur	Kilathur	....
146	Seyyattuvenran	Seyyattuvenran	....
147	Vellai	Vellai a/b	148 for b/b.
148	Mattai (Kil)	Vellai b/b.	147 for a/b.
149	Anakkavoor	Anakkavoor	....
150	Anapathur	Anapathur	....
151	Alapirandan (Vada)	Alapirandan (Vada)	....
152	Athi	Athi	....
153	Ilaneerkundram	Ilaneerkundram	....
154	Kilneerkunram	Kilneerkunram	....
155	Nedungal	Nedungal	....
156	Thethurai	Thethurai	....
157	Kurumbur	Kurumbur	....
158	Narmapallam	Narmapallam	....
159	Kolathur (Kil)	Kolathur (Kil)	....
160	Erumaivetti	Erumaivetti and Kuiamandai	....
161	Thandalam (Then)	Thandalam (Then)	....
162	Perumpalai	Perumpalai	....
163	Vilaripattu	Vilaripattu	....
164	Tavasi	Tavasi	....
165	Nelvoy	Nelvoy	....
166	Parasur	Parasur	....
167	Madurai	Madurai	....
168	Mukkur	Mukkur	....
169	Korukkai	Korukkai	....
170	Kilapalandai	Kilapalandai	....
171	Kaduganur	Kaduganur	....
172	Nagarambedu (Mel)	Nagarambedu (Mel)	....
173	Mattai (Mel)	Vinnamangalam b/b	174 for a/b.
174	Vinnamangalam	Vinnamangalam a/b	173 for b/b.
175	Agatherippattu	Maligaipattu b/c	199 for a/c. 200 for c/c.
176	Vakkadai	Vakkadai	....
177	Kalanipakkam	Kalanipakkam	....
178	Naval	Naval	....
179	Irungal	Irungal	....

VILLAGE PRIMARY CENSUS ABSTRACT
ANNEXE

STATEMENT SHOWING THE REVENUE VILLAGES AND THEIR CONSTITUENT PANCHAYATS.

8. CHEYYAR TALUK.

L.C. number.	Name of Village.	Name of Panchayat in which included with alphabetical indications where there are other segment(s).	Cross reference for the other segment(s) of Panchayat.
(1)	(2)	(3)	(4)
180	Mulagiripattu	Mulagiripattu	....
181	Mavandal (Then)	Mavandal (Then)	....
182	Chithamur	Chithamur	....
183	Arasur	Arasur	....
184	Purisai	Purisai	....
185	Thenilluppai	Thenilluppai	....
186	Veerambakkam	Veerambakamm	....
187	Melma	Melma a/b	188 for b/b.
188	Ayyavadi	Melma b/b	187 for a/b.
189	Vachanur	Vachanur	....
190	Melnarma	Payyur b/b	217 for a/b.
191	Soundaryapuram	Soundaryapura	....
192	Vadanangur	Vadanangur	....
193	Thirumpoondi	Thirumpoondi	....
194	Nallalam	Nallalam	....
195	Kovilur	Kovilur	
196	Sengadu	Sengadu	....
197	Kolathur (Mel)	Kolathur (Mel)	....
198	Thinnalur (Vada)	Thinalur (Vada)	....
199	Maligaippattu	Maligaippattu a/c	175 for b/c.
200	Kovalaivedu (Mel)	Maligaipattu c/c	200 for c/c. 199 for a/c. 175 for b/c.
201	Velleripattu	Pudukottai b/b	202 for a/b.
202	Pudukkottai	Pudukkottai a/b	201 for b/b.
203	Navalpakkam	Navalpakkam	....
204	Korukkathur	Korukkathur	....
205	Munukapattu	Munukapattu	....
206	Seeshamangalam (Mel)	Seeshamangalam(Mel) and Palanthangal	....
207	Thirumani	Thirumani	....
208	Puthur (Mel)	Puthur (Mel)	....
209	Devanathur	Pillandi a/b	210 for b/b.
210	Pillandi	Pillandi b/b	209 for a/b.
211	Nemili (Mel)	Nemili (Mel)	....
212	Kottagaram	Kottagaram	....
213	Palanjur	Palanjur	....
214	Echur	Echur	....
215	Thenkelapakkam	Thenkelapakkam	....
216	Thenkelapakkam	Thenkelapakkam	....
217	Payyur	Payyur a/b	190 for b/b.
218	Alathurai	Alathurai	....
219	Alathur	Alathur	....
220	Venkodu	Venkodu	

URBAN PRIMARY CENSUS ABSTRACT
8. CHEYYAR TALUK

Location Code Number.	Name of Town/Division/ward.	Area of Town in km2.	Number of Occupied Residential Houses.	Number of House-holds.	Total Population (including Institutional and Houseless Population.)			Scheduled Castes.		Scheduled Tribes.		Literates.	
					Persons.	Males.	Females.	Males.	Females.	Males.	Females.	Males.	Females.
(1)	(2)	(3)	(4)	(5)	(6)	(7)	(8)	(9)	(10)	(11)	(12)	(13)	(14)
XXIX TIRUVETTIPURAM (M)													
Ward No. 1		:	231	291	1,459	751	708	359	331	2	3	476	282
2		:	214	312	1,489	762	727	67	55	..	..	594	386
3		:	122	184	956	448	508	11	41	..	..	316	267
4		:	157	211	1,002	501	501	..	..	..	..	365	215
5		:	183	248	1,195	602	593	2	5	..	..	449	303
6		:	131	201	1,086	550	536	7	4	..	..	440	304
7		:	192	252	1,241	654	587	209	161	..	..	414	230
8		:	334	376	1,986	986	1,000	302	338	54	60	608	448
9		:	160	200	965	499	466	2	5	..	..	224	71
10		:	164	196	855	412	443	..	..	10	5	273	130
11		:	233	247	1,279	665	614	11	6	5	4	386	202
12		:	146	245	1,226	629	597	..	..	..	..	489	334
13		:	101	235	1,191	602	589	..	..	..	..	473	327
14		:	196	246	1,120	556	564	..	..	..	..	266	153
15		:	193	269	1,245	630	615	..	..	16	16	418	323
16		:	195	275	1,248	639	609	289	288	..	..	290	97
17		:	226	319	1,558	759	799	4	5	..	..	502	295
18		:	262	301	1,396	704	692	..	..	..	..	482	306
19		:	170	268	1,259	640	619	..	..	..	..	494	333
		:	204	281	1,318	655	663	..	..	27	24	485	322
TOWN AND TALUK URBAN TOTAL		16.18	3,814	5,157	25,074	12,644	12,430	1,263	1,239	114	112	8,444	5,328

URBAN PRIMARY CENSUS ABSTRACT
8. CHEYYAR TALUK.

Location Code Number.	Name of Town/ Division/Ward.	Main Workers. Total Main Workers [I-IX]. Males.	Females.	Cultivators. (I) Males.	Females.	Agricultural Labourers (II). Males.	Females.	Household Industry-Manufacturing, Processing, Servicing and Repairs. [V(a)] Males.	Females.	Other Workers [III, IV, V(b) and VI to IX] Males.	Females.	Marginal Workers. Males.	Females.	Non-Workers. Males.	Females.
(1)	(2)	(15)	(16)	(17)	(18)	(19)	(20)	(21)	(22)	(23)	(24)	(25)	(26)	(27)	(28)
XXIX	TIRUVETTIPURAM (M)														
Ward 1	..	347	107	35	1	67	76	6	3	239	27	12	12	392	581
2	..	333	36	17	..	1	..	55	6	260	30	8	8	421	683
3	..	222	19	4	..	1	..	31	4	186	15	6	5	220	484
4	..	231	20	21	1	11	3	37	3	162	13	5	3	265	478
5	..	257	20	12	1	4	1	29	6	212	12	1	..	344	573
6	..	221	16	17	1	..	..	3	3	201	12	..	..	329	520
7	..	327	29	20	..	1	1	9	2	297	26	1	3	326	555
8	..	388	67	10	2	31	13	36	17	311	35	29	51	569	882
9	..	291	35	78	1	74	17	5	1	134	16	4	41	204	390
10	..	219	142	49	8	50	116	2	1	118	17	..	..	193	301
11	..	336	25	9	..	8	12	73	4	246	9	3	21	326	568
12	..	292	44	8	..	..	..	31	21	253	23	8	3	329	550
13	..	298	25	10	..	..	..	8	3	280	22	..	2	304	562
14	..	273	19	21	..	7	..	65	8	180	11	..	..	283	545
15	..	342	43	34	1	17	4	103	14	188	24	5	80	283	492
16	..	380	162	49	1	107	147	38	1	186	13	1	2	258	445
17	..	394	40	13	..	27	12	47	7	307	21	..	6	365	753
18	..	335	19	19	1	3	..	18	1	295	17	1	..	368	673
19	..	290	81	14	..	..	..	100	59	176	22	22	61	328	477
20	..	345	181	9	..	..	1	117	110	219	70	3	7	307	475
TOWN AND TALUK URBAN TOTAL	..	6,121	1,130	449	18	409	403	813	274	4,450	435	109	305	6,414	10,995

FOOT NOTE.—

Serial number.	Name of the Town.	LC. No. / V. No.
(1)	(2)	(3)
1	XXIX Tiruveuipuram (M)	V. No. 54 V. No. 55 V. No. 56

Name of the Village included in Town.

(4)
Kodanagar.
Thiruvathur.
Barathipuram.

URBAN PRIMARY CENSUS ABSTRACT.
APPENDIX.
TOTAL, SCHEDULED CASTE AND SCHEDULED TRIBE POPULATION—URBAN BLOCKWISE.
8. CHEYYAR TALUK.

Location Code Number.	Name of Town/Ward/Urban Block.		E.B. No.	Total Population.	Scheduled Castes.	Scheduled Tribes.
(1)	(2)			(3)	(4)	(5)
XXIX	TIRUVETTIPURAM (M)					
		Ward No. 1	1	733	28	5
			2	676	662	..
			Total..	1,459	690	5
		2	3	695	73	..
			4	794	49	..
			Total..	1,489	122	..
		3	5	956	52	..
		4	6	747	..	..
			7	255	..	..
			Total..	1,002	..	..
		5	8	604	..	..
			9	591	7	..
			Total..	1,195	7	..
		6	10	535	6	..
			11	551	5	..
			Total..	1,086	11	..
		7	12	714	370	..
			13	527	..	..
			Total..	1,241	370	..
		8	14	1,032	183	3
			15	486	64	111
			16	468	393	..
			Total..	1,986	640	114
		9	17	289	..	..
			18	676	7	..
			Total..	965	7	..
		10	19	855	..	15
		11	20	602	4	4
			21	677	13	5
			Total ..	1,279	17	9
		12	22	618	..	..
			23	608	..	..
			Total	1,226	..	..

URBAN PRIMARY CENSUS ABSTRACT.

APPENDIX.

TOTAL, SCHEDULED CASTE AND SCHEDULED TRIBE POPULATION—URBAN BLOCKWISE.

8 CHEYYAR TALUK.

Location Code Number.	Name of Town/Ward/Urban Block.		Total Population.	Scheduled Castes.	Scheduled Tribes.
(1)	(2)		(3)	(4)	(5)
XXXX	TIRUVETTIPURAM (M)				
		E.B. No.			
Ward No 13		24	570	..	..
		25	621	..	..
		Total	1,191	..	..
	14	26	652	..	..
		27	468	..	..
		Total	1,120	..	..
	15	28	709	..	7
		29	536	..	25
		Total	1,245	..	32
	16	30	671	..	..
		31	577	577	..
		Total	1,248	577	..
	17	32	536	..	..
		33	672	9	..
		34	350	..	..
		Total	1,558	9	..
	18	35	375	..	..
		36	528	..	..
		37	493	..	..
		Total	1,396	..	..
	19	38	620	..	..
		39	639	..	..
		Total	1,259	..	..
	20	40	646	..	44
		41	672	..	7
		Total	.. 1,318	..	51
	Town Total		.. 25,074	2,502	226

9 VANDAVASI TALUK

ALPHABETICAL LIST OF VILLAGES.

9. VANDAVASI TALUK.

L.C. Number.

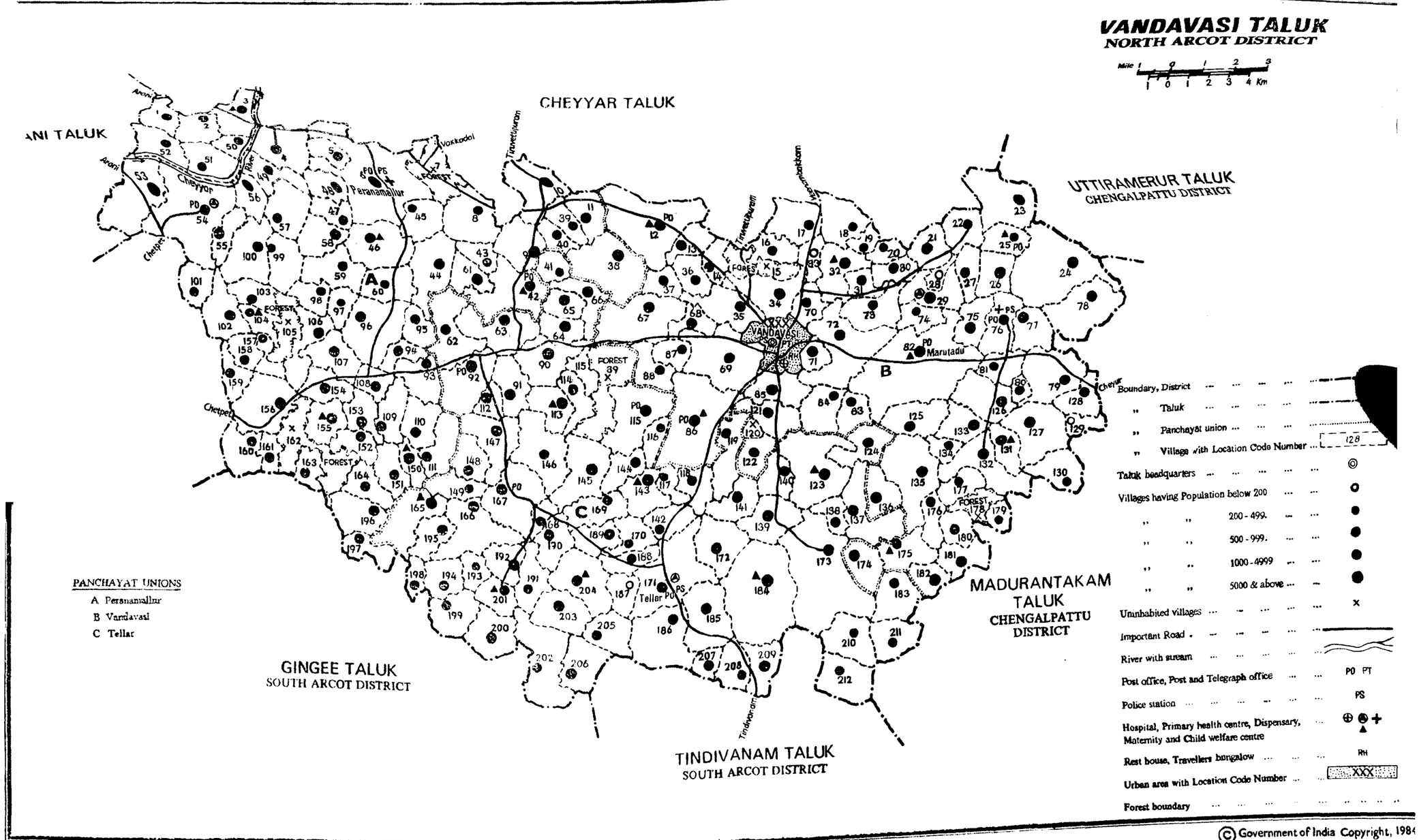

© Government of India Copyright, 1984

P.Z.P., C.S.O., Madras-5.

●Based upon Survey of India map with the permission of the Surveyor General of India.

ALPHABETICAL LIST OF VILLAGES.

9. VANDAVASI TALUK.

Serial Number.	*Name of Village.*	*L.C. Number.*
(1)	(2)	(3)
1	Achamangalam	191
2	Adiyankuppam	134
3	Adiyanur	133
4	Agharakorakkottai	188
5	Agaram	74
6	Alapurandan (Then)	39
7	Aliyur	110
8	Alliyandal	58
9	Ammanampakkam	131
10	Amudur	182
11	Anadimangalam	102
12	Anaibogi	9
13	Anmarudai	3
14	Arasampattu	155
15	Arasur	67
16	Aruyampundi	149
17	Ariyapadi	45
18	Ariyathur	21
19	Arunkunam	210
20	Aruntodu	195
21	Athipakkam	121
22	Avanavadi	87
23	Avaniyapuram	4
24	Ayalavadi	11
25	Badur	132
26	Badur R.F.	178
27	Birudur	72
28	Desur	167
29	Elankadu	86
30	Embalam	141
31	Endal	93
32	Eramalur	174
33	Eripatti	119
34	Erumbur	38
35	Eyipakkam	179
36	Garudapuram	129
37	Gengampundi	194
38	Gengapuram	33
39	Gudalur	186
40	Imapuram	55

ALPHABETICAL LIST OF VILLAGES.

9. VANDAVASI TALUK.

Serial Number.	Name of Village.	L.C. Number.
(1)	(2)	(3)
41	Injimedu	46
42	Irumbedu	23
43	Irumbili	207
44	Isakolathur	151
45	Jagannadapuram (Shro)	154
46	Jammampattu	117
47	Japtikaranai	143
48	Kadambai	91
49	Kadappantangal (Then)	157
50	Kalpattunayinankuppam	177
51	Kalyanapuram	109
52	Kandavaratti	113
53	Kandiyanellur	138
54	Karam	18
55	Karanai	36
56	Kattamangalam	48
57	Katteri (Shro)	209
58	Kavaniyathur	176
59	Kavedu	77
60	Kilankunam	193
61	Kilnasandi	203
62	Kilnarama	25
63	Kilpakkam	26
64	Kodanallur	83
65	Kodiyalam	185
66	Kodungallur (Kil)	76
67	Kolappallur	54
68	Kolippuliyur	108
69	Konaiyur	52
70	Konamangalam	103
71	Korakkottai	204
72	Kothandapuram	62
73	Kovilkuppam	28
74	Kosapattu	19
75	Kotta	126
76	Kottupakkam	152
77	Kovalam	24
78	Kovalaivedu (Kil)	12
79	Kunambadi	185

ALPHABETICAL LIST OF VILLAGES.

9. VANDAVASI TALUK.

Serial Number.	Name of Village.	L.C. Number.
(1)	(2)	(3)
80	Kunnagampundi	201
81	Kuthampattu	114
82	Kuthavedu	187
83	Mahadevimangalam	59
84	Mahammayatirumani	199
85	Malaiyur	92
86	Malavankarnai	124
87	Mamandur	81
88	Mampattu	68
89	Marakunam	57
90	Mangalam	80
91	Manganallur	73
92	Manikkamangalam	94
93	Marutadu	82
94	Matam	150
95	Mavalavadi	211
96	Misanallur	172
97	Melacheri	153
98	Melanur	1
99	Melatangal	107
100	Melkodungalur	75
101	Melpadi	65
102	Melpalaiyam	97
103	Morakkaniyanur	159
104	Mosavadi	60
105	Mudur	175
106	Mummudi	35
107	Nadukkuppam	118
108	Nalladisenai	164
109	Nalleri	116
110	Nallur	173
111	Namatodu	100
112	Nambedu	8
113	Nambedu R.F.	7
114	Nandiyambadi (Mel)	163
115	Narayanamangalam	56
116	Nariyambadi	50
117	Navalpakkam	122
118	Nedukunam R.F.	162

ALPHABETICAL LIST OF VILLAGES.

9. VANDAVASI TALUK.

Serial Number.	*Name of Village.*	*L.C. Number.*
(1)	(2)	(3)
119	Nedukunam	156
120	Nelliyankulam	136
121	Nerkunam	202
122	Olapakkam	20
123	Osur	135
124	Padiri	70
125	Padur	183
126	Palaveri	208
127	Panjarai	190
128	Papanallur	170
129	Pennattagaram	206
130	Peranamallur	6
131	Peranampakkam	158
132	Perunkadaputtur	148
133	Ponnur R.F.	89
134	Ponnur	115
135	Pulivoy	16
136	Pundi (Mel)	104
137	Punkunam	197
138	Punnai	125
139	Puthur (Kil)	145
140	Ragunatha Samudram	96
141	Ramasamudram	139
142	Reddikuppam	95
143	Salavedu	79
144	Salukkai	32
145	Sandirambadi	47
146	Sathamangalam (Kil)	69
147	Sathamangalam (Mel)	49
148	Sathanur	27
149	Sathappundi	147
150	Sathiyapadi	212
151	Sadarakuppam	84
152	Seeyalam	130
153	Seeyamangalam	166
154	Sembedu (Kil)	181
155	Sembedu (Mel)	0
156	Sembur	85
157	Semmambadi	101

ALPHABETICAL LIST OF VILLAGES..

9. VANDAVASI TALUK.

Serial Number.	*Name of Village.*	*L.C. Number.*
(1)	(2)	(3)
158	Senal	205
159	Sennavaram	71
160	Septankulam	44
161	Settupattu	13
162	Singampundi	112
163	Sirunavalpakkam	120
164	Sishamangalam (Kil)	128
165	Sittarugavur	192
166	Sivanam	169
167	Sogathur	140
168	Solaiarugavur	111
169	Solavaram	5
170	Soraputtur	144
171	Srirangarajapuram	137
172	Sudrakatteri	2
173	Talutalai	31
174	Tavani	98
175	Tellar	171
176	Tellarampattu	99
177	Tellur	14
178	Tennattur	165
179	Tentinnalur	168
180	Teyyar	184
181	Tadinolambai	61
182	Takkandarayapuram	66
183	Talampallam	33
184	Tenkarai	63
185	Tennangur	17
186	Thensendamangalam	37
187	Tirakkol	146
188	Ulundai	78
189	Urgudi	41
190	Vadakkupattu	198
19	Vadugamangalam	43
192	Vallam	42
193	Vanakkambadi (Vada)	64
194	Vanakkambadi (Then)	142
195	Vangalam	88
196	Vayalur	190

ALPHABETICAL LIST OF VILLAGES.

9 VANDAVASI TALUK.

Serial Number. (1)	Name of Village. (2)	L.C. Number. (3)
197	Vazhur	29
198	Vedal	200
199	Velliyur (Kil)	90
200	Velliyampakkam	127
201	Vengunam R.F.	15
202	Vengunam	34
203	Venmandal	180
204	Veppampattu	161
205	Vilanallur	10
206	Vilankadu	22
207	Villivalam (Kil)	123
208	Villivalam (Mel)	160
209	Viludippattu	30
210	Vinayagapuram	51
211	Visamangalam	105
212	Visamangalam	106

VILLAGE PRIMARY CENSUS ABSTRACT

9. VANDAVASI TALUK.

Location Code Number. (1)	Name of Village (2)	Area of Village in hectares. (3)	Number of Occupied Residential Houses. (4)	Number of Households. (5)	Total Population (including Institutional and Houseless Population)			Scheduled Castes.		Scheduled Tribes.		Literates.	
					Persons. (6)	Males. (7)	Females. (8)	Males. (9)	Females. (10)	Males. (11)	Females. (12)	Males. (13)	Females. (14)
1	Melanur	342.81	254	292	1,282	672	610	132	94	1	1	430	128
2	Sudarakatteri	352.11	169	185	877	439	438	95	97	..	..	153	38
3	Anmarudai	463.63	297	332	1,561	749	812	84	91	9	9	420	127
4	Avaniyapuram	551.22	466	467	2,343	1,217	1,126	220	214	6	2	424	122
5	Solavaram	223.31	133	136	692	349	343	87	97	7	8	177	43
6	Peranamallur	1,496.51	989	1119	5,028	2,555	2,473	402	410	18	17	1,598	739
7	Nambedu R.F.	574.68				Uninhabited							
8	Nambedu	567.60	169	181	844	416	428	..	..	3	5	244	114
9	Anaibogi	437.00	501	524	2,327	1,167	1,160	457	480	23	23	616	220
10	Vilanallur	588.74	340	343	1,534	785	749	247	252	4	1	388	137
11	Ayalavadi	288.04	233	247	1,107	558	549	289	284	11	10	300	145
12	Kilkuvalaivedu	1,077.85	441	465	2,151	1,074	1,077	348	349	14	15	441	210
13	Settupattu	266.99	231	231	1,103	574	529	67	69	6	5	227	62
14	Tellur	215.43	174	174	785	384	401	77	73	9	7	206	52
15	Venkunam R.F.	351.28				Uninhabited							
16	Pulivai	270.65	170	182	820	424	396	44	46	24	25	221	91
17	Tennangur	387.65	340	355	1,545	780	765	332	336	4	2	342	113
18	Karam	394.08	156	161	740	377	363	71	64	1	4	169	75
19	Kosapattu	128.12	76	93	444	229	215	37	87	7	7	87	67
20	Ozhapakkam	149.80	48	65	274	141	133	..	1	7	12	44	7
21	Ariyathur	308.69	206	222	1,005	506	499	141	150	2	3	233	103
22	Vilankadu	323.10	104	123	563	281	282	66	54	17	25	114	44
23	Irumbedu	714.93	443	482	2,288	1,144	1,144	112	120	7	3	536	144
24	Kovalai	1,153.78	455	476	2,259	1,128	1,131	74	84	38	28	629	169

VILLAGE PRIMARY CENSUS ABSTRACT

9. VANDAVASI TALUK.

Location Code Number.	Name of Village.	Main Workers. Total Main Workers (I-IX). Males.	Females.	Cultivators. (I). Males.	Females.	Agricultural Labourers. (II). Males.	Females.	Household Industry-Manufacturing, Processing, Servicing and Repairs, [V(a)]. Males.	Females.	Other Workers [III, IV, V(b) and VI to IX]. Males.	Females.	Marginal Workers. Males.	Females.	Non-Workers. Males.	Females.
(1)	(2)	(15)	(16)	(17)	(18)	(19)	(20)	(21)	(22)	(23)	(24)	(25)	(26)	(27)	(28)
1	Melanur	415	77	159	18	76	44	160	8	20	7	9	66	248	467
2	Sudrakatteri	269	220	113	6	30	163	49	12	77	39	1	..	169	218
3	Anmarudai	411	391	220	227	19	57	147	104	25	3	33	44	305	377
4	Avaniyapuram	716	506	385	36	176	458	47	3	108	9	1	8	500	612
5	Solavaram	210	194	141	25	60	169	..	..	9	..	1	..	138	149
6	Pernamallur	1364	717	726	414	140	253	25	1	473	49	32	8	1,159	1,748
7	Nambedu RF.							Uninhabited							
8	Nambedu	257	175	190	15	9	156	9	2	49	2	..	..	159	253
9	Anaibogi	711	336	254	5	338	321	14	4	105	6	8	35	441	796
10	Vilanallur	475	422	194	139	201	273	19	4	61	6	26	31	248	332
11	Ayalavadi	322	202	109	46	149	151	22	4	42	1	7	30	220	326
12	Kilkuvalaivedu ..	584	382	242	87	207	267	3	1	132	27	..	8	493	684
13	Settupattu	335	304	236	197	63	107	..	..	36	..	..	..	194	270
14	Tellu	247	204	141	112	48	63	22	22	36	7	..	..	154	180
15	Venkunam R.F.							Uninhabited							
16	Pulivai	236	239	121	97	37	118	2	..	76	24	2	..	158	185
17	Tennangur	459	447	135	117	263	327	5	1	56	2	9	26	297	307
18	Karam	220	130	94	1	69	104	34	23	23	2	3	4	140	243
19	Kosapattu .. .. :	120	21	75	1	16	18	1	..	28	2	3	74	92	134
20	Ozhapakkam	93	23	60	3	7	15	5	..	21	5	..	14	40	104
21	Ariyathur	290	24	223	1	31	22	10	1	26	..	7	268	202	214
22	Vilankadu	151	17	69	3	41	13	15	..	26	1	..	101	131	163
23	Irumbedu	646	74	458	15	79	48	4	1	105	10	22	456	476	614
24	Kovalai	668	203	416	11	141	163	15	6	96	23	30	228	430	700

Location Code Number.	Name of Village.	Area of Village in hectares.	Number of Occupied Residential Houses.	Number of Households.	Total Population (including Institutional and Houseless Population). Persons.	Males.	Females.	Scheduled Castes. Males.	Females.	Scheduled Tribes. Males.	Females.	Literates. Males.	Females.
(1)	(2)	(3)	(4)	(5)	(6)	(7)	(8)	(9)	(10)	(11)	(12)	(13)	(14)
25	Kilnarama	262.82	186	195	899	451	448	182	188	1	2	241	132
26	Kilpakkam	325.21	227	233	1,174	619	555	80	81	6	4	407	135
27	Sathanur	214.37	133	141	632	306	326	138	141	..	..	152	57
28	Kovilkuppam	93.67	39	40	176	97	79	..	..	..	..	75	33
29	Valur	405.55	358	363	1,790	916	874	438	413	..	..	373	169
30	Viluthuppattu	214.10	125	125	581	288	293	137	156	13	11	115	39
31	Talutalai	189.21	100	119	582	305	277	83	69	4	6	166	38
32	Salukkai	425.49	362	402	1,776	905	871	293	274	40	36	511	244
33	Talampallam	199.59	39	39	173	85	88	14	17	..	..	39	24
34	Vengunam	533.03	420	466	2,282	1,157	1,125	339	353	..	..	638	278
35a/b	Mummuni	459.96	301	350	1,611	824	787	237	234	5	10	373	94
35 b/b	Mummuni		227	308	1,652	830	822	..	..	..	..	631	406
	Total ..	459.96	528	658	3,263	1,654	1,609	237	234	5	10	1,004	500
36	Karanai	259.10	116	146	674	358	316	..	..	..	..	179	46
37	Thensendamangalam ..	198.77	149	149	747	401	346	294	246	..	..	213	100
38	Erumbur	816.13	322	322	1,312	645	667	244	251	23	19	409	260
39	Alapurandan (Then) ..	196.51	63	64	276	124	152	..	..	14	11	80	54
40	Sembedu (Mel)	177.44	118	122	524	270	254	..	..	11	6	166	65
41	Urgudi	171.05	89	97	429	222	207	143	131	3	4	103	46
42	Vallam	744.24	412	423	1,978	1,010	968	554	501	11	11	564	275
43	Vadugamangalam ..	190.30	49	49	231	121	110	..	..	..	..	38	9
44	Septankulam	644.43	309	321	1,460	730	730	74	65	5	2	362	130
45	Ariyapadi	375.71	151	213	961	473	488	57	55	..	..	261	76
46	Injimedu	611.70	256	338	1,425	702	723	208	205	6	4	215	82
47	Sandirambadi	201.76	126	139	615	303	312	8	13	..	..	195	77
48	Kattamangalam	208.45	116	116	524	269	255	81	70	..	..	110	39

VILLAGE PRIMARY CENSUS ABSTRACT.
9. VANDAVASI TALUK.

Location Code Number.	Name of Village.	Main Workers: Total Main Workers (I-IX). Males.	Total Main Workers (I-IX). Females.	Cultivators (I). Males.	Cultivators (I). Females.	Agricultural Labourers. (II) Males.	Agricultural Labourers. (II) Females.	Household Industry - Manufacturing, Processing, Servicing and Repairs. [V (a)]. Males.	Household Industry. Females.	Other Workers [III, IV, V (b) and VI to IX]. Males.	Other Workers. Females.	Marginal Workers. Males.	Marginal Workers. Females.	Non-Workers. Males.	Non-Workers. Females.
(1)	(2)	(15)	(16)	(17)	(18)	(19)	(20)	(21)	(22)	(23)	(24)	(25)	(26)	(27)	(28)
25	Kilnarama	270	153	131	4	83	139	4	5	52	5	1	30	180	265
26	Kilpakkam	349	36	217	18	82	18	9	..	41	..	2	163	268	356
27	Sathanur	187	32	97	6	52	22	..	2	38	2	7	89	112	205
28	Kovilkuppam	60	8	38	..	14	7	..	..	8	1	..	5	37	66
29	Vazhur	562	421	145	48	325	347	41	17	51	9	..	2	354	451
30	Viludippattu	158	111	66	2	68	102	8	5	16	2	..	..	130	182
31	Talutalai	167	36	154	..	1	35	4	1	8	..	..	..	138	241
32	Salukkai	493	195	211	22	123	160	31	5	128	8	..	22	412	654
33	Talampallam	47	20	44	..	..	20	..	..	3	..	..	..	38	68
34	Vengunam	679	260	193	56	204	182	22	7	260	15	8	86	470	779
35a/b	Mummuni ..	506	476	202	17	181	283	2	4	121	18	24	14	294	297
35 b/b	Mummuni	386	53	33	2	5	12	111	33	237	6	..	..	444	769
	Total ..	892	529	235	173	186	295	113	37	358	24	24	14	738	1,066
36	Karanal	214	199	170	152	19	42	1	1	24	4	..	..	144	117
37	Thensendamangalam ..	224	162	83	..	114	158	2	..	25	4	..	..	177	184
38	Erumbur	422	200	243	41	114	148	20	2	45	9	..	65	223	402
39	Alapurandan (Then) ..	71	72	15	21	39	49	1	..	16	2	2	..	51	80
40	Sembedu (Mel)	193	1	136	..	20	1	20	..	17	..	..	100	77	153
41	Urgudi	123	76	61	3	43	72	..	..	19	1	3	3	96	128
42	Vallam	616	206	330	64	224	120	6	1	56	21	..	77	394	685
43	Vadugamangalam ..	71	59	42	..	21	59	..	..	8	..	..	....	50	51
44	Septankulam	472	199	333	1	64	185	5	..	70	13	1	135	257	396
45	Ariyapadi	295	232	250	199	27	31	10	2	8	..	..	..	178	256
46	Injimedu	439	289	302	90	66	168	1	..	70	31	..	..	263	434
47	Sandirambadi	196	163	129	111	23	48	7	..	37	4	..	10	107	139
48	Kattamangalam	155	145	48	..	101	145	..	..	6	..	..	..	114	110

Location Code Number.	Name of Village.	Area of Village in hectares.	Number of Occupied Residential Houses.	Number of Households.	Total Population including Institutional and Houseless Population. Persons.	Total Population. Males.	Total Population. Females.	Scheduled Castes. Males.	Scheduled Castes. Females.	Scheduled Tribes. Males.	Scheduled Tribes. Females.	Literates. Males.	Literates. Females.
(1)	(2)	(3)	(4)	(5)	(6)	(7)	(8)	(9)	(10)	(11)	(12)	(13)	(14)
49	Sathamangalam (Mel)	229.70	200	200	941	487	454	36	30	..	..	229	67
50	Nariyambadi	193.97	204	212	965	487	478	2	2	..	..	175	50
51	Vinayagapuram ..	411.83	162	189	846	439	407	78	89	..	..	295	68
52	Konaiyur	448.16	251	298	1,412	683	729	47	70	..	..	465	187
53	Gengapuram	758.52	395	406	1,850	950	900	136	135	..	..	499	180
54	Kolappallur	1,115.93	861	925	4,398	2,228	2,170	278	265	40	33	1,420	724
55	Imapuram	272.15	277	292	1,193	582	611	10	8	..	..	354	91
56	Narayanamangalam ..	355.21	150	163	726	352	374	73	73	..	..	203	96
57	Marakunam	287.80	124	160	690	349	341	75	84	5	5	187	78
58	Alliyandal	333.64	256	288	1,481	757	724	301	291	..	..	400	119
59	Mahadevimangalam ..	453.89	189	199	782	378	404	59	43	2	1	192	48
60	Mosavadi	390.40	186	201	837	397	440	99	112	..	..	246	165
61	Tadinolambai	248.67	206	220	1,068	540	528	95	97	10	6	311	69
62	Kothandapuram ..	534.06	274	292	1,308	665	643	250	236	8	6	376	129
63	Tenkarai	530.24	266	274	1,247	630	617	192	204	11	10	313	102
64	Vanakkambadi (Vada)	263.56	335	350	1,455	744	711	152	168	..	..	442	144
65	Melpadi	222.99	223	242	1,108	573	535	35	32	..	..	278	85
66	Takkandarayapuram ..	260.37	205	222	1,044	523	521	9	9	4	5	166	30
67	Arasur	770.34	313	316	1,578	824	754	235	196	13	12	332	92
68	Mampattu	202.75	251	251	1,184	573	611	56	58	8	3	267	51
69	Sathamangalam (Kil)	986.72	488	490	2,221	1,126	1,095	402	381	13	11	495	209
70	a/b Padiri	300.04	193	196	940	465	475	156	155	7	4	171	92
71	a/b Sennavaram ..	217.42	276	298	1,519	770	749	75	71	16	25	363	108

VILLAGE PRIMARY CENSUS ABSTRACT.

9. VANDAVASI TALUK.

Location Code Number.	Name of Village.	Main Workers: Total Main Workers (I-IX)		Cultivators (I).		Agricultural Labourers (II).		Household Industry-Manufacturing, Processing, Servicing and Repairs [V (a)].		Other Workers [III, IV, V (b) and VI to IX].		Marginal Workers.		Non-Workers.	
		Males.	Females.	Males.	Females.	Males.	Females.	Males.	Females.	Males.	Females.	Males.	Females.	Males.	Females.
(1)	(2)	(15)	(16)	(17)	(18)	(19)	(20)	(21)	(22)	(23)	(24)	(25)	(26)	(27)	(28)
49	Sathamangalam (Mel)	309	214	199	22	32	191	19	..	59	1	3	15	175	225
50	Nariyambadi	328	209	162	2	55	193	88	6	23	8	5	3	154	266
51	Vinayagapuram ..	269	4	198	2	34	1	18	..	19	1	..	..	170	403
52	Konaiyur	450	320	298	229	60	83	22	..	70	8	..	..	233	409
53	Gengapuram	597	527	484	474	23	40	27	9	63	4	..	1	353	372
54	Kolappallur	1,074	408	490	192	147	144	144	40	293	32	146	541	1,008	1,221
55	Imapuram	410	380	371	359	12	18	1	2	26	1	1	31	171	200
56	Narayanamangalam ..	217	61	154	2	36	59	2	..	25	..	..	55	135	258
57	Marakunam	132	3	97	..	10	1	..	..	25	2	69	167	148	171
58	Alliyandal	423	170	276	87	104	80	..	3	43	..	..	2	334	552
59	Mahadevimangalam ..	248	254	219	7	3	236	1	..	25	11	2	1	128	149
60	Mosavadi	214	96	104	7	57	79	11	..	42	10	..	1	183	343
61	Tadinolambai	316	152	227	66	61	144	6	..	22	2	2	..	222	376
62	Kothandapuram ..	402	238	208	67	80	158	2	1	112	12	..	2	263	403
63	Tenkarai	295	191	113	19	96	164	5	..	81	8	49	36	286	390
64	Vannakkambadi (Vada)	442	363	207	46	120	298	2	1	113	18	28	54	274	294
65	Melpadi ..	348	282	162	17	70	235	6	2	110	28	..	16	225	237
66	Takkandarayapuram ..	322	311	260	159	42	146	6	..	14	6	7	41	194	169
67	Arasur	508	292	332	69	73	200	23	1	80	22	1	4	315	458
68	Mampattu	352	203	207	76	62	94	16	14	67	19	..	163	221	245
69	Sathamangalam (Kil)	703	484	120	7	397	460	3	3	183	14	2	5	421	606
70a/b	Padiri	299	289	125	123	141	163	1	..	32	3	..	2	166	184
71a/b	Sennavaram	437	54	192	7	51	5	24	35	170	7	45	308	288	387

B1—12—4—46

Location Code Number.	Name of Village.	Area of Village in hectares.	Number of Occupied Residential Houses.	Number of Households.	Total Population (including Institutional and Houseless Population.)			Scheduled Castes.		Scheduled Tribes.		Literates.	
					Persons.	Males.	Females.	Males.	Females.	Males.	Females.	Males.	Females.
(1)	(2)	(3)	(4)	(5)	(6)	(7)	(8)	(9)	(10)	(11)	(12)	(13)	(14)
72	Birudur	954.31	265	270	1,199	591	608	255	275	12	13	366	210
73	Manganallur	484.99	192	200	892	453	439	161	148	16	10	215	102
74	Agaram	250.93	92	97	450	221	229	6	5	32	27	89	32
75	Melkondungalur ..	297.20	207	237	1,017	485	532	173	169	13	23	125	43
76	Kodungalur (Kil) ..	392.07	692	819	3,850	1,974	1,876	387	337	34	36	1,233	684
77	Kavedu	325.14	239	279	1,409	724	685	17	15	10	13	384	123
78	Ulundai	744.41	401	402	1,978	1,008	970	312	307	1	1	460	153
79	Salavedu	636.86	490	522	2,488	1,240	1,248	299	297	4	7	665	268
80	Mangalam	142.16	125	128	628	312	316	104	97	23	24	193	138
81	Mamandur	295.68	130	138	706	350	356	159	163	9	9	172	88
82a/c	Marutadu	..	674	946	4,430	2,252	2,178	465	462	41	50	1,063	427
82b/c	Marutadu	1,858.91	259	272	1,302	652	650	36	38	11	8	355	122
82c/c	Marutadu	..	194	200	980	496	484	99	86	5	5	238	123
	Total ..	1,858.91	1,127	1,418	6,712	3,400	3,312	600	586	57	63	1,656	672
83	Kodanallur	264.73	172	175	811	406	405	139	134	14	9	190	98
84	Sedarakuppam ..	450.02	183	206	875	443	432	3	8	..	..	198	96
85	Sembur	406.87	275	305	1,442	740	702	71	64	13	16	370	133
86	Elankadu	1,166.91	609	673	3,204	1,684	1,520	195	200	8	6	939	236
87	Avanuvadi	233.76	113	113	566	290	276	143	122	22	20	121	54
88	Vangaram	283.70	146	178	891	449	442	255	240	1	3	187	89
89	Ponnur R.F.	670.18				Uninhabited.							
90	Velliyur (Kil)	531.05	231	253	1,114	551	563	185	202	32	34	233	87
91	Kadambai	369.37	302	349	1,605	839	766	258	252	6	4	489	149
92	Malaiyur	571.95	387	433	1,958	971	987	290	314	2	3	709	232
93	Endal	354.90	241	247	1,130	566	564	2	1	11	13	357	141
94	Manikkamangalam ..	195.09	111	111	550	287	263	98	76	..	..	123	44
95	Reddikuppam	224.11	168	203	881	442	439	115	118	8	3	189	60

VILLAGE PRIMARY CENSUS ABSTRACT
9. VANDAVASI TALUK

Location Code Number.	Name of Village.	Main Workers: Total Main Workers (I-IX)		Cultivators (I)		Agricultural Labourers (II)		Household Industry-Manufacturing, Processing, Servicing and Repairs [V(a)]		Other Workers [III, IV, V(b) and VI to IX]		Marginal Workers		Non-Workers	
		Males.	Females.	Males.	Females.	Males.	Females.	Males.	Females.	Males.	Females.	Males.	Females.	Males.	Female.
(1)	(2)	(15)	(16)	(17)	(18)	(19)	(20)	(21)	(22)	(23)	(24)	(25)	(26)	(27)	(28)
72	Birudur	327	25	119	10	142	8	5	..	61	7	..	1	264	582
73	Manganallur	254	170	118	33	71	123	25	1	40	13	7	28	192	241
74	Agaram	149	123	49	33	49	56	4	..	47	34	..	..	72	106
75	Melkodungalur ..	292	274	88	23	186	246	1	..	17	5	2	2	191	256
76	Kondungalur (Kil) ..	1,030	307	119	18	144	193	371	37	396	59	52	310	892	1,259
77	Kavedu	456	44	314	4	43	24	12	..	87	16	17	392	251	249
78	Ulundai	649	481	328	77	234	396	7	1	80	7	..	3	359	486
79	Salavedu	792	528	322	161	280	332	8	..	182	35	9	22	439	698
80	Mangalam	173	68	77	9	48	53	3	..	45	6	16	29	123	219
81	Mamandur	207	125	80	1	78	122	4	2	45	..	..	1	143	230
82a/c	Marutadu	1,359	720	530	95	520	596	18	3	291	26	9	211	884	1,247
82b/c.	Marutadu	396	261	255	144	89	106	..	..	52	11	?	16	254	373
82c/c	Marutadu	285	113	145	31	124	82	..	..	16	..	..	..	211	371
	Total ..	2,040	1,094	930	270	733	784	18	3	359	37	11	227	1,349	1,991
83	Kodanallur	249	138	90	19	45	90	27	2	87	27	2	65	155	202
84	Sedarakuppam ..	291	40	176	6	25	16	8	1	82	17	4	229	148	163
85	Sembur	429	66	237	16	50	37	9	4	133	9	32	247	279	389
86	Elankadu	933	567	626	242	98	306	14	2	195	17	1	6	750	947
87	Avanuvadi	178	77	94	2	66	74	9	1	9	..	..	..	112	199
88	Vangaram	250	95	119	..	105	90	..	..	26	5	..	..	199	347
89	Ponnur R.F.							Uninhabited							
90	Vellisur (Kil)	344	256	250	26	36	203	6	21	52	6	3	15	204	252
91	Kadambai	468	147	301	43	66	104	35	..	66	..	..	1	371	618
92	Malaiyur	568	202	276	14	134	176	34	1	124	11	..	123	403	662
93	Endal	340	142	261	119	4	21	1	1	74	1	3	117	223	305
94	Manikkamangalam ..	179	9	157	3	12	6	..	..	10	..	5	170	103	4
95	Reddikuppam	282	260	96	..	152	256	17	1	17	3	..	..	160	179

Location Code Number.	Name of Village.	Area of Village in hectares.	Number of Occupied Residential Houses.	Number of Households.	Total Population (including Institutional and Houseless Population.): Persons.	Males.	Females.	Scheduled Castes: Males.	Females.	Scheduled Tribes: Males.	Females.	Literates: Males.	Females.
(1)	(2)	(3)	(4)	(5)	(6)	(7)	(8)	(9)	(10)	(11)	(12)	(13)	(14)
96	Raghunathasamudram	737.60	221	249	1,079	547	532	77	81	..	..	271	72
97	Melpalayam	187.66	101	101	413	190	223	19	25	..	..	109	46
98	Thavani ..	255.31	128	176	764	371	393	56	38	..	..	229	49
99	Tellarampattu	384.92	60	60	276	141	135	25	22	1	1	106	48
100	Namatodu	561.82	310	343	1,504	732	772	101	108	..	..	423	149
101	Semmambadi ..	297.40	146	210	942	491	451	24	23	..	..	290	86
102	Anadimangalam ..	461.28	273	273	1,391	694	697	109	102	2	5	263	65
103	Konamangalam ..	272.45	154	164	727	369	358	29	25	..	..	207	47
104	Melapundi	213.10	95	95	429	238	191	27	26	6	6	138	27
105	Visamangalam R.F ..	331·45					Uninhabited						
106	Visamangalam ..	398.39	244	286	1,304	666	638	8	7	6	2	390	107
107	Melatangal	393.48	354	376	1,640	831	809	244	213	6	4	475	173
108	Kolippuliyur	229.63	124	149	670	345	325	64	59	..	..	215	72
109	Kalyanapuram ..	324.10	183	183	835	427	408	165	143	4	3	288	130
110	Aliyur	317.62	107	118	520	270	250	108	91	22	24	113	50
111	Solaiarugavur	365.61	147	148	656	337	319	159	150	..	..	217	112
112	Singampundi	177.03	111	118	541	261	280	78	85	3	1	172	72
113	Kandavaratti : ..	309.73	309	313	1,456	756	700	282	264	23	25	429	172
114	Kuthampattu	206.14	168	193	791	415	376	209	156	10	7	212	110
115	Ponnur	982.70	837	970	4,380	2,229	2,151	568	608	8	9	1,512	631
116	Nalleri	197.54	74	78	367	188	179	44	42	..	..	118	45
117	Jammampattu	171.22	56	60	258	141	117	62	56	..	..	67	20
118	Nadukkuppam	298.75	121	135	571	271	300	159	169	2	4	137	73

VILLAGE PRIMARY CENSUS ABSTRACT

9. VANDAVASI TALUK

Location Code Number.	Name of Village.	Main Workers. Total Main Workers (I-IX).		Cultivators. (I).		Agricultural Labourers. (II)		Household Industry Manufacturing, Processing, Servicing and Repairs [V (a)].		Other Workers [III, IV, V(b) and VI to IX].		Marginal Workers.		Non-Workers.	
		Males.	Females.	Males.	Females.	Males.	Females.	Males.	Females.	Males.	Females.	Males.	Females.	Males.	Females.
(1)	(2)	(15)	(16)	(17)	(18)	(19)	(20)	(21)	(22)	(23)	(24)	(25)	(26)	(27)	(28)
96	Raghunathasamudram	315	7	263	1	13	2	2	..	37	4	..	..	232	525
97	Melpalayam	114	3	110	3	..	..	..	..	4	..	..	..	76	220
98	Thavani ..	231	7	167	4	48	3	4	..	12	..	4	78	136	308
99	Tellarampattu	70	17	59	3	4	14	..	..	7	..	..	..	71	118
100	Nantatodu	448	164	341	143	25	11	4	1	78	9	..	1	284	607
101	Semmambadi	285	196	210	106	61	90	..	..	14	..	..	..	206	255
102	Anadimangalam ..	400	108	289	50	80	54	9	3	22	1	..	2	294	587
103	Konamangalam ..	203	79	147	20	24	59	19	..	13	..	..	..	166	279
104	Apundi (Mel)	131	24	90	12	26	10	..	..	15	2	5	14	102	153
105	Visamangalam RF ..						Uninhabited								
106	Visamangalam ..	388	171	287	53	49	107	20	..	32	11	5	6	273	461
107	Melatangal	503	213	296	125	164	88	14	..	29	..	..	..	328	596
108	Kolippuliyur	200	..	175	..	3	..	..	..	22	..	13	158	132	167
109	Kalyanapuram ..	206	110	125	3	49	105	10	2	22	..	4	6	217	292
110	Aliyur	146	60	103	5	40	55	..	..	3	..	..	1	124	189
111	Solaiarugavur	177	130	93	14	58	112	..	..	26	4	..	..	160	189
112	Singampundi	138	159	115	140	6	18	..	..	17	1	1	5	122	116
113	Kandava ratti	423	412	167	4	227	406	2	1	27	1	..	..	333	288
114	Kuthampattu	252	138	82	2	127	134	9	1	34	1	..	..	163	238
115	Ponnur	1,259	182	303	18	313	127	450	29	193	8	28	568	942	1,401
116	Nalleri	111	64	64	6	34	57	6	..	7	1	1	14	76	101
117	Jammampattu	70	46	45	1	18	45	..	..	7	..	15	31	56	40
118	Nadukkuppam ..	167	117	91	1	38	114	2	..	36	2	6	1	98	182

Location Code Number.	Name of Village.	Area of Village in hectares.	Number of Occupied Residential Houses.	Number of Households.	Total Population (including Institutional and Houseless Population.) Persons.	Males.	Females.	Scheduled Castes. Males.	Females.	Scheduled Tribes. Males.	Females.	Literates. Males.	Females
(1)	(2)	(3)	(4)	(5)	(6)	(7)	(8)	(9)	(10)	(11)	(12)	(13)	(14)
119	Eripatti	445.24	177	189	969	483	486	..	..	24	20	252	127
120	Sirunavalpakkam ..	73.01				Uninhabited.							
121	Athipakkam	408.59	249	285	1,319	680	639	277	242	..	..	290	111
122	Navalpakkam	335.76	177	182	756	398	358	181	154	5	7	84	23
123	Villivalam (Kil) ..	933.87	326	363	1,761	903	858	250	213	24	24	457	243
124	Malavankaranai ..	424.00	240	242	1,215	603	612	150	146	31	42	284	145
125	Punnai	479.60	258	312	1,546	796	750	216	226	4	9	352	117
126	Kottai	542.99	376	387	1,879	949	930	376	375	3	3	615	224
127a/b	Velliyampakkam ..	716.61	266	308	1,393	720	673	447	410	2	1	340	130
127b/b	Velliyampakkam ..	..	223	236	1,112	565	547	31	30	21	22	288	90
	Total	716.61	489	544	2,505	1,285	1,220	478	440	23	23	628	220
12	Sishamangalam (Kil) ..	315.57	143	162	824	434	390	95	71	4	8	180	38
129	Garudapuram	173.01	38	38	188	96	92	..	..	..	..	39	13
130	Seeyalam ..	344.79	85	85	438	228	210	69	44	..	..	95	37
131	Ammanampakkam ..	271·36	193	196	1,080	544	536	399	391	1	2	245	112
132	Badur	615.64	318	221	1,545	789	756	341	294	29	33	287	132
133	Adiyanur	330.00	230	242	1,140	554	586	251	267	13	7	223	92
134	Adiyankuppam ..	145.25	80	80	376	206	170	185	148	..	..	49	24
135	Osur	808.68	433	442	2,054	1,038	1,016	257	243	..	..	433	162
136	Nelliyankulam ..	347.18	244	280	1,179	597	582	105	106	..	..	304	179
137	Srirangarajapuram ..	504.39	217	232	983	513	470	62	62	..	..	132	22
138	Kandiyanellur ..	194.35	74	75	502	260	242	131	122	6	3	170	80
139	Ramasamudram ..	462.39	317	318	1,480	769	711	200	177	..	..	429	179
140	Sogathur	258.21	156	157	760	392	368	82	70	..	..	172	58

VILLAGE PRIMARY CENSUS ABSTRACT

9. VANDAVASI TALUK.

Location Code Number.	Name of Village.	Main Workers. Total Main Workers (I-IX). Males.	Females.	Cultivators (I) Males.	Females.	Agricultural Labourers (II) Males.	Females.	Household Industry-Manufacturing, Processing, Servicing and Repairs [V (a)]. Males.	Females.	Other Workers. [III, IV, V (b) and VI to IX]. Males.	Females.	Marginal Workers. Males.	Females.	Non-Workers. Males.	Females.
(1)	(2)	(15)	(16)	(17)	(18)	(19)	(20)	(21)	(22)	(23)	(24)	(25)	(26)	(27)	(28)
119	Eripatti	294	253	211	83	78	170	1	..	4	..	..	100	189	233
120	Sirunavalpakkam ..					Uninhabited.									
121	Athipakkam	430	339	204	138	168	183	2	1	56	17	..	1	250	299
122	Navalpakkam	234	169	133	97	75	63	1	2	25	7	..	1	164	188
123	Villivalam (Kil) ..	590	142	475	87	62	43	..	..	53	12	4	2	309	714
124	Malavankaranai ..	361	80	152	..	176	80	11	..	22	..	1	12	241	520
125	Punnai	507	326	274	38	198	288	13	..	22	..	..	..	289	424
126	Kottai	585	428	293	213	219	194	19	11	54	10	2	..	362	502
127a/b	Velliyampakkam ..	410	302	166	3	166	289	6	..	72	10	37	44	273	327
127b/b	Velliyampakkam ..	374	247	257	132	62	98	..	1	55	16	44	79	147	221
	Total ..	784	549	423	135	228	387	6	1	127	26	81	123	420	548
128	Sishamangalam (Kil)	280	267	201	196	62	57	2	2	15	12	..	..	154	123
129	Garudapuram	62	68	57	52	3	15	1	1	1	..	..	..	34	24
130	Seeyalam	141	21	65	4	66	15	..	..	10	2	1	79	86	110
131	Ammanampakkam ..	343	233	159	73	161	155	3	1	20	4	..	..	201	303
132	Badur	497	374	177	87	220	234	9	3	91	50	10	6	282	376
133	Adiyanur	329	48	81	2	167	43	19	2	62	1	..	13	225	525
134	Adiyankuppam ..	83	30	12	..	70	30	..	..	1	..	37	32	86	108
135	Osur	623	476	286	45	236	405	10	4	91	22	14	22	401	518
136	Nelliyankulam	345	198	126	20	164	166	..	..	55	12	13	49	239	335
137	Srirangarajapuram ..	354	305	320	273	19	28	6	2	9	2	..	6	159	159
138	Kandiyanellur	146	12	84	..	46	11	..	..	16	1	1	1	113	229
139	Ramasamudram ..	405	21	315	17	8	4	27	..	55	..	46	316	318	374
140	Sogathur	237	5	182	1	27	..	..	..	28	4	..	215	155	148

Location Code Number.	Name of Village	Area of Village in hectares.	Number of Occupied Residential Houses.	Number of Households.	Total Population (including Institutional and Houseless Population). Persons.	Males.	Females.	Scheduled Castes. Males.	Females.	Scheduled Tribes. Males.	Females.	Literates. Males.	Females
(1)	(2)	(3)	(4)	(5)	(6)	(7)	(8)	(9)	(10)	(11)	(12)	(13)	(14)
141	Embalam	356.53	243	243	1,119	569	550	192	202	83	79	289	76
142	Vanakkambadi (Then)	273.14	195	195	912	473	439	128	143	..	..	150	36
143	Japtikaranai	332.28	236	277	1,200	585	615	178	157	15	13	306	194
144	Soraputtur	252.04	142	170	770	385	385	56	47	7	4	231	46
145	Puthur (Kil)	573.47	487	520	2,434	1,241	1,193	250	265	14	20	657	256
146	Tirakkoil	691.68	205	205	912	439	473	177	179	7	6	220	136
147	Sathappundi	562.12	253	256	1,051	513	538	179	190	8	9	277	125
148	Perunkadaputtur ..	297.95	195	205	893	444	449	35	40	..	..	208	48
149	Aruyampundi	292.76	90	100	446	211	235	98	119	5	3	123	38
150	Matam	169.68	303	312	1,418	694	724	164	148	3	5	477	254
151	Isakolathur	289.78	168	170	691	354	337	148	147	2	5	213	98
152	Kottupakkam ..	252.01	147	174	843	430	413	125	115	6	6	270	88
153	Melacheri	248.41	215	252	1,218	605	613	27	35	9	9	385	101
154	Jagannadapuram (Shro)	302.77	116	120	557	283	274	21	14	..	..	135	47
155	Arasampattu	328.81	282	327	1,440	720	720	119	127	9	9	419	95
156	Nedukunam ..	663.80	727	800	3,581	1,819	1,762	298	304	10	11	1,049	403
157	Kadappan Tangal (Then)	164.52	64	65	281	133	148	..	..	..	..	67	29
158	Peranampakkam ..	228.02	124	130	622	297	325	..	.	..	..	138	4
159	Morakkaniyanur ..	273.74	139	150	807	407	400	178	150	3	2	212	85
160	Villivalam (Mel) ..	349.98	133	143	715	363	352	..	..	31	32	214	53
161	Veppamppattu.. ..	161.05	177	177	773	403	370	118	107	..	..	246	133
162	Nedukunam R.F. ..	633.76				Uninhabited.							

VILLAGE PRIMARY CENSUS ABSTRACT

9. VANDAVASI TALUK

Location Code Number.	Name of Village.	Main Workers. Total Main Workers (I-IX). Males.	Females.	Cultivators (1). Males.	Females.	Agricultural Labourers (II). Males.	Females.	Household Industry-Manufacturing, Processing, Servicing and Repairs [V(a)]. Males.	Females.	Other Workers [III, IV, V(b) and VI to IX]. Males.	Females.	Marginal Workers. Males.	Females.	Non-Workers. Males.	Females.
(1)	(2)	(15)	(16)	(17)	(18)	(19)	(20)	(21)	(22)	(23)	(24)	(25)	(26)	(27)	(28)
141	Embalam	380	133	325	115	2	7	1	..	52	11	2	159	187	258
142	Vanakkambadi (Ten)	260	29	124	4	125	24	1	..	10	1	17	169	196	241
143	Japtikaranai	374	122	188	22	87	60	3	1	96	39	4	160	207	333
144	Soraputtur	262	276	185	203	45	53	14	16	18	4	..	..	123	109
145	Puthur (Kil)	714	414	367	123	210	266	16	3	121	22	7	32	520	747
146	Tirakkoil	276	169	225	8	8	154	9	5	34	2	..	..	163	304
147	Sathappundi	317	106	117	18	167	81	3	..	30	7	..	1	196	431
148	Perunkadaputtur ..	283	290	239	244	29	42	2	1	13	3	..	1	161	158
149	Aruyampundi	133	134	97	78	20	48	..	..	16	8	6	6	72	95
150	Matam	407	306	238	191	31	77	17	3	121	35	18	..	269	418
151	Isakolathur	209	10	88	1	29	6	15	..	77	3	8	152	137	175
152	Kottupakkam	262	58	160	..	49	57	14	..	39	1	..	9	168	346
153	Melacheri	355	94	243	18	60	75	6	1	46	..	13	46	237	473
154	Jagannadapuram (Shro)	174	17	129	8	15	7	1	..	29	2	..	10	109	247
155	Arasampattu	306	24	272	7	8	12	..	..	26	5	..	..	414	696
156	Nedukunam	984	271	321	34	97	152	397	73	169	12	52	58	783	1,433
157	Kadappanthangai (Ten)	86	19	71	4	5	13	..	..	10	2	..	..	47	129
158	Peranampakkam ..	164	6	157	6	..	..	..	..	7	..	2	16	131	303
159	Morakkaniyanur ..	224	123	122	24	68	94	1	..	33	5	6	15	177	262
160	Villivalam (Mel) ..	237	191	115	..	97	173	1	..	24	18	..	..	126	161
161	Veppampattu	201	61	152	4	19	55	12	2	18	..	..	..	202	309
162	Nedukunam R.F. ..	..	..	..	..	..	..	Uninhabited.	..	..	..	..	..	..	..

Location Code Number.	Name of Village	Area of Village in Hectares.	Number of Occupied Residential Houses.	Number of Households.	Total Population (including Institutional and Houseless Population). Persons.	Males.	Females.	Scheduled Castes. Males.	Females.	Scheduled Tribes. Males.	Females.	Literates. Males.	Females
(1)	(2)	(3)	(4)	(5)	(6)	(7)	(8)	(9)	(10)	(11)	(12)	(13)	(14)
163	Nandiyambadi (Mel) ..	206.16	200	202	974	495	479	27	32	..	..	288	86
164	Nalladisenai	293.05	169	183	766	379	387	48	59	11	6	249	104
165	Tennattur	603.59	327	346	1,458	742	716	176	169	4	4	392	147
166	Seeyamangalam ..	652.32	295	318	1,322	660	662	134	143	4	3	412	199
167	Desur	659.10	948	1,020	4,762	2,390	2,372	531	543	13	16	1,529	835
168	Tentinnallur	137.44	157	157	737	372	365	73	77	3	3	227	91
169	Sivanam	376.23	132	134	648	319	329	113	120	11	12	236	169
170	Pappanallur	277.00	62	67	318	152	166	..	..	7	9	99	54
171	Tellar	948.44	1,123	1,162	5,347	2,648	2,699	744	793	9	12	1,516	761
172	Misanallur	538.50	262	289	1,316	666	650	318	318	11	13	302	3
173a/c	Nallur	1,440.31	536	585	2,579	1,283	1,296	87	103	31	25	568	215
173b/c	Nallur	..	221	221	1,199	607	592	32	29	4	2	244	40
173c/c	Nallur	..	134	143	747	388	359	53	48	5	7	201	79
	Toial ..	1,440.31	891	949	4,525	2,278	2,247	172	180	40	34	1,013	334
174	Eramalur	366.88	243	244	1,164	584	580	118	115	3	1	272	114
175	Mudur	384.54	168	178	883	454	429	114	108	5	3	206	70
176	Kavaniyathur	229.08	113	118	590	294	296	199	195	10	9	88	49
177	Kalpattunayinan kuppam	274.18	62	64	298	153	145	76	80	..	..	57	24
178	Badur R.F.	197.90					Un inhabited.						
179	Eyipakkam	129.88	85	89	416	203	213	90	104	20	26	87	47
180	Venmandai	194.52	153	156	707	328	379	92	108	..	..	143	59
181	Sembedu (Kil) ..	316.99	403	416	1,973	994	979	134	113	15	8	419	113
182	Amudur	247.57	185	231	1,121	546	575	184	192	..	..	220	95
183	Padur	420.87	167	185	886	446	440	181	164	9	5	226	87
184a/b	Teyyar	1,334.75	459	459	2,087	1,061	1,026	247	231	12	16	481	204
184b/b	Teyyar	..	178	198	993	491	502	60	63	22	14	271	123
	Total ..	1,334.75	637	657	3,080	1,552	1,528	307	294	34	30	752	327

VILLAGE PRIMARY CENSUS ABSTRACT

9. VANDAVASI TALUK

Main Workers.

Location Code Number.	Name of Village.	Total Main Workers (I-IX).		Cultivators. (I).		Agricultural Labourers. (II).		Household Industry Manufacturing, Processing, Servicing and Repairs, [V(a).]		Other Workers [III, IV, V(b) and VI to IX].		Marginal Workers.		Non-Workers.	
		Males.	Females.	Males.	Females.	Males.	Females.	Males.	Females.	Males.	Females.	Males.	Females.	Males.	Females.
(1)	(2)	(15)	(16)	(17)	(18)	(19)	(20)	(21)	(22)	(23)	(24)	(25)	(26)	(27)	(28)
163	Nandiyambadi ..	254	245	145	107	54	122	5	3	50	13	..	5	241	229
164	Nalladisenai	232	63	192	44	18	17	8	..	14	2	15	164	132	160
165	Tennattur	437	154	309	94	71	50	4	..	53	10	17	53	288	509
166	Seeyamangalam ..	415	393	326	251	43	134	3	1	43	7	..	7	245	262
167	Desur	1,309	286	357	84	240	135	78	21	634	46	..	2	1,081	2,084
168	Tentinnallur	229	171	96	11	53	149	4	..	76	11	..	..	143	194
169	Sivanam	190	82	121	1	50	81	4	..	15	..	..	..	129	247
170	Pappanallur	73	25	55	2	8	13	..	..	10	10	21	13	58	128
171	Tellar	1,357	443	589	32	288	389	21	6	459	16	25	125	1,266	2,131
172	Misanallur	396	12	256	..	104	12	3	..	33	..	2	33	268	605
173a/c	Nallur	825	381	568	28	133	343	24	6	100	4	7	31	451	884
173b/c	Nallur	381	142	323	20	26	113	4	2	28	7	2	1	224	449
173c/c	Nallur	217	206	155	153	53	51	..	..	9	2	..	..	171	153
	Total ..	1,423	729	1,046	201	212	507	28	8	137	13	9	32	846	1,486
174	Eramalur	362	282	189	38	97	231	28	..	48	13	20	27	202	271
175	Mudur	302	263	158	50	131	213	2	..	11	..	3	2	149	164
176	Kavaniyathur	177	124	15	..	126	117	1	..	35	7	..	..	117	172
177	Kalpattunayinan kuppam	109	60	40	..	60	60	..	..	9	..	..	..	44	85
178	Badur R.F.	Un inhabited.													
179	Eyipakkam	126	5	86	1	19	1	11	..	10	3	1	119	76	89
180	Venmandai	204	198	138	117	41	78	14	2	11	1	..	..	124	181
181	Sembedu (Kil)	637	459	323	7	257	447	13	3	44	2	..	82	357	438
182	Amudur	329	211	162	3	117	203	3	..	47	5	..	..	217	364
183	Padur	272	170	175	4	71	166	..	..	26	..	..	36	174	234
184a/b	Teyyar	619	489	359	219	156	242	9	3	95	25	5	87	437	450
184b/b	Teyyar	315	247	238	170	34	52	9	1	34	24	..	16	176	239
	Total ..	934	736	597	389	190	294	18	4	129	49	5	103	613	689

Location Code Number.	Name of Village.	Area of Village in hectares.	Number of Occupied Residential Houses.	Number of Households.	Total Population (including Institutional and Houseless Population).			Scheduled Castes.		Scheduled Tribes.		Literates.	
					Persons.	Males.	Females.	Males.	Females.	Males.	Females.	Males.	Females.
(1)	(2)	(3)	(4)	(5)	(6)	(7)	(8)	(9)	(10)	(11)	(12)	(13)	(14)
185	Kodiyalam	521.16	433	438	2,113	1,060	1,053	232	190	25	24	591	314
186	Gudalur	660·13	259	272	1,303	658	645	254	281	10	9	356	174
187	Kuthavedu	219.74	35	35	151	85	66	..	..	5	6	42	15
188	Agharakorakkottai ..	231.72	191	210	984	495	489	71	79	4	4	313	178
189	Kunambadi	263.94	202	207	1,135	564	571	140	145	..	..	270	112
190	Panjarai	329·84	194	205	1,016	510	506	80	81	3	5	269	75
191	Achamangalam ..	340·61	165	185	857	430	427	132	145	5	4	253	93
192	Sittarugavur	276·53	419	455	2,032	1,019	1,013	162	174	3	1	658	268
193	Kilankunam	178·70	58	63	302	160	142	53	39	6	4	71	28
194	Gengampundi	321 21	135	135	609	293	316	93	98	4	8	169	87
195	Aruntodu	283·57	252	278	1208	622	586	66	60	6	7	350	118
196	Vayalur	459·37	402	417	1,775	868	907	41	57	3	2	365	99
197	Punkunam	273·29	93	127	545	292	253	23	19	5	4	175	43
198	Vadakkupattu ..	171·20	119	154	677	336	341	68	64	..	..	195	80
199	Mahammayatirumani	425·52	185	203	911	466	445	114	109	31	27	297	100
200	Vedal	453·40	302	327	1,532	759	773	77	91	16	28	484	180
201	Kunnagampundi ..	261·58	260	260	1,093	548	545	94	96	5	5	355	149
202	Nerkunam	830·46	424	482	2,412	1,227	1,185	284	278	6	5	596	176
203	Kilnamandi	440·16	239	246	1,037	511	526	75	87	4	8	257	61
204	Korakkottai	608·29	311	318	1,456	736	720	190	196	13	11	374	162
205	Senal	361.28	188	196	885	429	456	167	190	7	7	257	116

VILLAGE PRIMARY CENSUS ABSTRACT

9. VANDAVASI TALUK

Location Code Number.	Name of Village.	Main-Workers: Total Main Workers (I-IX).		Cultivators (I)		Agricultural Labourers. (II).		Household Industry Manufacturing, Processing, Servicing and Repairs [V(a)].		Other Workers [III, IV, V(b) and VI to IX].		Marginal Workers.		Non-Workers.	
		Males.	Females.	Males.	Females.	Males.	Females.	Males.	Females.	Males.	Females.	Males.	Females.	Males.	Females.
(1)	(2)	(15)	(16)	(17)	(18)	(19)	(20)	(21)	(22)	(23)	(24)	(25)	(26)	(27)	(28)
185	Kodiyalam	588	278	279	71	192	171	5	..	112	36	17	171	455	604
186	Gudalur	408	194	208	44	121	141	11	..	68	9	5	61	245	390
187	Kuthavedu	50	42	33	28	11	12	..	..	6	2	..	1	35	23
188	Agharakorakkottai ..	274	173	129	..	82	168	12	..	51	5	8	9	213	307
189	Kunambadi	360	269	203	38	95	222	4	2	58	7	12	41	192	261
190	Panjarai	302	311	276	291	9	12	..	..	17	8	..	..	208	195
191	Achamangalam ..	213	1	125	..	55	..	2	..	31	1	..	..	217	426
192	Sittarugavur	567	155	236	13	52	99	159	37	120	6	2	18	450	840
193	Kilankunam	84	3	80	2	..	1	..	..	4	..	..	..	76	139
194	Chengampundi ..	158	144	124	..	30	143	..	..	4	1	..	..	135	172
195	Aruntodu ..	404	342	302	244	45	89	12	..	45	9	..	40	218	204
196	Vayalur	485	280	389	185	27	91	8	..	61	4	7	145	376	482
197	Punkunam	173	150	132	110	23	33	4	4	14	3	..	..	119	103
198	Vadakkupattu	184	3	142	2	29	1	5	..	8	..	6	98	146	240
199	Mahammayatirumani	280	75	186	..	65	74	12	..	17	1	1	..	185	370
200	Vedal	443	39	277	7	35	25	56	1	75	6	4	77	312	653
201	Kunnagampundi ..	298	193	143	74	71	107	26	2	58	10	..	..	250	352
202	Nerkunam	727	546	487	290	149	235	30	9	61	12	..	..	500	639
203	Kilnamandi	308	195	212	42	42	146	10	..	44	7	2	17	201	314
204	Korakkottai	448	260	218	7	171	248	22	1	37	4	..	1	288	459
205	Senal	277	87	201	8	60	76	..	..	16	3	..	..	152	36

Location Code Number.	Name of Village.	Area of Village in hectares.	Number of Occupied Residential Houses.	Number of Households.	Total Population (including Institutional and Houseless Population).			Scheduled Castes.		Scheduled Tribes.		Literates.	
					Persons.	Males.	Females.	Males.	Females.	Males.	Females.	Males.	Females
(1)	(2)	(3)	(4)	(5)	(6)	(7)	(8)	(9)	(10)	(11)	(12)	(13)	(14)
206	Pennattagaram ..	389.08	248	265	1,286	631	655	184	206	9	14	315	96
207	Irumbili	143·92	104	104	555	294	261	53	39	2	3	165	80
208	Palaveri	272.34	142	142	571	295	276	9	11	26	23	96	41
209	Katteri (Shro)	291.87	252	270	1363	672	691	219	216	9	8	448	293
210	Arunkunam	478.50	160	160	807	383	424	163	174	16	15	156	87
211	Mavalavadi	380.59	165	179	879	429	450	173	161	42	44	214	123
212	Sathiyapadi	438.59	156	156	865	431	434	212	231	7	9	256	139
	TALUK RURAL TOTAL	87,407.00	51,030	55,050	2,55,551	1,28,799	1,26,752	30,587	30,051	1,778	1,760	67,924	27,215

FOOT NOTE :

1. Enter Village Vandavasi (Village No. 149)is included in Vandavasi (P).
2. L.C. No. 70 b/b Padiri Village is included in Vandavasi (P).
3. L.C. No. 71 b/b Senavaram Village is included in Vandavasi (P)

VILLAGE PRIMARY CENSUS ABSTRACT.

9. VANDAVASI TALUK.

Location Code Number.	Name of Village.	Total Main Workers (I-IX).		Main Workers. Cultivators (I).		Agricultural Labourers. (II).		Household Industry Manufacturing Processing, Servicing and Repairs [V(a)]		Other Workers [III, IV, V(b) and VI to IX].		Marginal Workers.		Non-Workers.	
		Males.	Females.	Males.	Females.	Males.	Females.	Males.	Females.	Males.	Females.	Males.	Females.	Males.	Females.
(1)	(2)	(15)	(16)	(17)	(18)	(19)	(20)	(21)	(22)	(23)	(24)	(25)	(26)	(27)	(28)
206	Pennattagaram ..	376	227	225	58	94	155	2	..	55	14 4	13	109	242	313
207	Irumbili	192	150	117	21	73	125	..	..	2		..	..	102	111
208	Palaveri	206	192	92	14	80	161	3	..	31	17	..	..	89	84
209	Katteri (shro)	397	388	283	264	51	107	9	3	54	14	16	21	259	282
210	Arunkunam	254	163	171	5	56	154	4	2	23	2	..	..	29	261
211	Mavalavadi	271	5	154	..	62	5	9	..	46	..	..	171	158	274
212	Sathiyapadi	266	146	228	130	27	15	..	..	11	1	5	..	[illegible]	288
	TALUK RURAL TOTAL..	75,764	39,581	41,680	12,466	17,868	24,644	3,805	758	12,411	1,713	1,409	10,018	51,626	77,153

VILLAGE PRIMARY CENSUS ABSTRACT
ANNEXE.

STATEMENT SHOWING THE REVENUE VILLAGES AND THEIR CONSTITUENT PANCHAYATS

9. VANDAVASI TALUK.

L.C. Number.	Name of Village.	Name of Psnchayat in which included with alphabetical indications where there are other segment(s).	Cross reference for the other segment(s) of Panchayat.
(1)	(2)	(3)	(4)
1	Melanur	Melanur	....
2	Sudrakatteri	Sudrakatteri	....
3	Anmarudai	Anmarudai	....
4	Avaniyapuram	Avaniyapuram	....
5	Solavaram	Solavaram	....
6	Pernamallur	Pernamallur	....
7	Nambedu R.F.	....	....
8	Nambedu	Nambedu	....
9	Anaibogi	Anaibogi a/b	40 for b/b.
10	Vilanallur	Vilanallur	....
11	Ayalavadi	Ayalavadi a/b	39 for b/b.
12	Kovalaivedu (Kil)	Kovalaivedu (Kil)	....
13	Settupattu	Settupattu	....
14	Tellar	Tellar	....
15	Vengunam R.F.	....	....
16	Pulivoy	Pulivoy	....
17	Tennangur	Tennangur	....
18	Karam	Karam	....
19	Kosapattu	Ozhapakkam Kosapattu a/b.	20 for b/b.
20	Olapakkam	Olapakkam Kosapattu b/b.	19 for a/b.
21	Ariyathur	Ariyathur	....
22	Vilankadu	Vilankadu	....
23	Irumbedu	Irumbedu	....
24	Kovalam	Kovalam	....
25	Kilnarama	Kilanarama	....
26	Kilpakkam	Kilpakkam	....
27	Sathanur	Koilkuppam, Sathanur a/b.	28 for b/b.
28	Kovilkuppam	Kovilkuppam Sathanur b/b.	27 for a/b.
29	Vazhur	Vazhur Agaram a/b	74 for b/b.
30	Viludippattu	Viludipattu	....
31	Talutalai	Talutalai	....
32	Salukkai	Salukkai a/b.	33 for b/b.
33	Talampallam	Salukkai b/b	32 for a/b.
34	Vengunam	Vengunam	....
35 a/b	Mummuni	Mummuni	...
35 b/b	Mummuni	Ammayapet	....

VILLAGE PRIMARY CENSUS ABSTRACT

ANNEXE.

STATEMENT SHOWING THE REVENUE VILLAGES AND THEIR CONSTITUENT PANCHAYATS

9. VANDAVASI TALUK

L.C. Number.	*Name of Village.*	*Name of Panchayat in which included with alphabetical indications where there are other segment(s)].*	*Cross reference for the other segment(s) of Panchayat.*
(1)	(2)	(3)	(4)
36	Karanai	Karanai	....
37	Thensendamangalam	Thensendamangalam	....
38	Erumbur	Erumbur	
39	Alapurandan (Then)	Analavadi b/b	11 for a/b.
40	Sembedu (Mel)	Anaibogi b/b	9 for a/b.
41	Urgudi	Urgudi	....
42	Vallam	Vallam a/b	43 for b/b
43	Vadugamangalam	Vallam b/b	42 for a/b.
44	Septankulam	Septankulam	....
45	Ariyapadi	Ariyapadi	....
46	Injimedu	Injimedu	....
47	Sandirambadi	Sandirambadi a/b	48 for b/b.
48	Kattamangalam	Sandirambadi b/b	47 for a/b.
49	Sathamangalam (Mel)	Sathamangalam (Mel)	....
50	Nariyambadi	Nariyambadi	....
51	Vinayagapuram	Vinayagapuram	....
52	Konaiyur	Konaiyur	....
53	Gengapuram	Gengapuram	....
54	Kolappallur	Kolappallur	....
55	Imapuram	Imapuram	....
56	Narayanamangalam	Narayanamangalam	....
57	Marakunam	Marakunam	....
58	Alliyandal	Alliyandal	....
59	Mahadevimangalam	Mahadevimangalam	....
60	Mosavadi	Mosavadi	....
61	Tadinolambai	Tadionalmbai	....
62	Kothandapuram	Kothandapuram	....
63	Tenkarai	Tenkarai	....
64	Vanakkambadi (Vada)	Vanakkambadi (Vada)	....
65	Melpadi	Melpadi	....
66	Takkandarayapuram	Takkandarayapuram	....
67	Arasur	Arasur	....
68	Mampattu	Mampattu	....
69	Sathamangalam (Kil)	Sathamangalam (Kil)	....
70 a/b	Padiri	Padiri	70 b/b in Vandavasi (P).
71 a/b	Sennavaram	Sennavaram	71 b/b is in Vandavasi (P).

VILLAGE PRIMARY CENSUS ABSTRACT
ANNEXE
STATEMENT SHOWING THE REVENUE VILLAGES AND THEIR CONSTITUENT PANCHAYATS.
9. VANDAVASI TALUK.

L.C. Number.	*Name of Village.*	*Name of Panchayat in which included with alphabetical indications where there are other segment(s).*	*Cross reference for the other segment(s) of Panchayat.*
(1)	(2)	(3)	(4)
72	Birudur	Birudur	....
73	Manganallur	Manganallur	....
74	Agaram	Vadi-Agaram b/b	29 for a/b
75	Kondungalur (Mel)	Kondungalur (Mel)	....
76	Kondungalur (Kil)	Kondungalur (Kil) b/b	77 for b/b.
77	Kavedu	Kondungalur (Kil) a/b	76 for a/b.
78	Ulandai	Ulandai	....
79	Salave	Salavedu	....
80	Mangalam	Mangalam-Mamandur a/b	81 for b/b.
81	Mamandur	Mangalam-Mamandur b/b	80 for a/b.
82 a/c	Marutadu	Marutadu	....
82 b/c	Marutadu	Kadasekulam	....
82 c/c	Marutadu	Kattangudi	....
83	Kodanallur	Kodanallur	....
84	Sedarakuppam	Sedarakuppam	....
85	Sembur	Sembur	....
86	Elankadu	Elankadu	....
87	Avanavadi	Vengaram-Avanavadi a/b	88 for b/b.
88	Vengaram	Vengaram-Avanavadi b/b	87 for a/b.
89	Ponnur R.F.	....	....
90	Velliyur (Kil)	Velliyur (Kil)	....
91	Kadambai	Kadambai	....
92	Malaiyur	Malaiyur a/b	112 for b/b.
93	Endal	Endal	....
94	Manikkamangalam	Koynipuliyur b/b	108 for a/b.
95	Reddikuppam	Reddikuppam	....
96	Raghunathsamudram	Raghunathasamudram	....
97	Melpalaiyam	Tavani a/b	98 for b/b
98	Tavani	Tavani b/b	97 for a/b.
99	Tellarampattu	Namatodu-Tellarampattu b/b	100 for a/b.
100	Namatodu	Namatodu-Tellarampattu a/b	99 for a/b.
101	Semmambadi	Semmambadi	....
102	Anadimangalam	Anadimangalam	....
103	Konamangalam	Konamangalam	....
104	Pundi (Mel)	Pundi (Mel) a/b	157 for b/b.
105	Visamangalam R.F.	....	....
106	Visamangalam	Visamangalam	....
107	Melatangal	Meletangal	....

VILLAGE PRIMARY CENSUS ABSTRACT

ANNEXE.

STATEMENT SHOWING THE REVENUE VILLAGES AND THEIR CONSTITUENT PANCHAYATS.

9. VANDAVASI TALUK.

L.C. Number.	Name of Village.	Name of Panchayat in which included with alphabetical indications where there are other segments.	Cross reference for the other segment(s) of Panchayat.
(1)	(2)	(3)	(4)
108	Kolippaliyur	Kolippaliyur	94 for b/b.
109	Kalyanamarai	Kalyanamarai	....
110	Aliyur	Aliyur	....
111	Solaiarugavur	Solaiarugavur	....
112	Signampundi	Minaiyur b/b	92 for a/b
113	Kandavaratti	Kandavaratti	....
114	Kutharapattu	Kutharapattu	....
115	Ponnur	Ponnur	....
116	Naller	Soramuthur b/b	144 for a/b
117	Janamampattu	Nadukkuppam b/b	118 for a/b.
118	Nadukkuppam	Nadukkuppam a/b	117 for b/b.
119	Eripattu	Eripattu	....
120	Sirunavalpakkam	Sirunavalpakkam a/b	122 for b/b.
121	Athipakkam	Athipakkam	....
122	Navalpakkam	Navalpakkam b/b	120 for a/b.
123	Villivalam (Kil)	Villivalam (Kil)	....
124	Malavankaranai	Malavankaranai	....
125	Punnai	Punnai	....
126	Kottai	Kottai	....
127a/b	Veliyampakkam	Veliyampakkam a/b	130 for b/b.
127 b/b	Veliyampakkam	Kurippedu	....
128	Sishamangalam (Kil)	Sishamangalam (Kil) a/b	129 for b/b.
129	Garudapuram	Sishamangalam (Kil) b/b	128 for a/b.
130	Seeyalam	Velliyampakkam b/b	127 a/b for a/b.
131	Ammanampakkam	Ammanampakkam	....
132	Badur	Badur a/c	177 for b/c. 179 for c/c.
133	Adiyanur	Adiyanur-Adiyankuppam a/b	134 for b/b.
134	Adiyankuppam	Adiyanur-Adiyankuppam b/b	133 for a/b
135	Osur	Osur	....
136	Nelliyankulam	Nelliyankulam	....
137	Srirangarajapuram	Srirangarajapuram	....
138	Kandiyanellur	Kandiyanellur	....
139	Ramasamudram	Ramasamudram	....
140	Sogathur	Sogathur	....
141	Embalam	Embalam	....
142	Vanakkambadi (Then)	Vanakkambadi (Then)	....

VILLAGE PRIMARY CENSUS ABSTRACT

ANNEXE.

STATEMENT SHOWING THE REVENUE VILLAGES AND THEIR CONSTITUENT PANCHAYATS.

9. VANDAVASI TALUK.

L.C. Number.	Name of Village.	Name of Panchayat in which included with alphabetical indications where there are other segment(s).	Cross reference for the other segment(s) of Panchayat.
(1)	(2)	(3)	(4)
143	Japtikaranai	Japtikaranai	....
144	Soraputtur	Soraputtur a/b	116 for b/b.
145	Puthur (Kil)	Puthur (Kil)	....
146	Tirakkol	Tirakkol	....
147	Sathappundi	Sathappundi	....
148	Perunkadaputtur	Perunkadaputtur a/b	149 for b/b.
149	Aruyampundi	Perunkadaputtur b/b	148 for a/b.
150	Matam	Matam	....
151	Isakolathur	Isakolathur	....
152	Kottupakkam	Kottupakkam a/b	153 for b/b.
153	Melacheri	Kottupakkam b/b	152 for a/b.
154	Jagannadapuram	Jagannadapuram	....
155	Arasampattu	Arasampattu	....
156	Nedunkunam	Nedunkunam	....
157	Kadappanthangal (Then)	Melapoondi b/b	104 for a/b.
158	Peranampakkam	Peranampakkam	....
159	Morakkaniyanur	Morakkaniyanur	....
160	Villivalam (Mel)	Villivalam (Mel)	....
161	Veppampattu	Veppampattu	....
162	Nedungunam R.F.	....	....
163	Nandiyambadi (Mel)	Nandiyambadi (Mel)	....
164	Nalladisenai	Nalladisenai	....
165	Tennattur	Tennattur	
166	Seeyamangalam	Seeyamangalam	....
167	Desur	Desur (T.P.)	....
168	Tentinnalur	Tintinnalur	....
169	Sivanam	Sivanam	....
170	Papanallur	Goonambadi b/b	189 for a/b.
171	Tellur	Tellur	....
172	Misanallur	Misanallur	....
173 a/c	Nallur	Nallur	....
173 b/c	Nallur	Kondiyankuppam	....
173 c/c	Nallur	Periyakuppam	....
174	Eramalur	Eramalur	....
175	Mudur	Mudur	..
176	Kavanaiyathur	Kavanaiyathur	....
177	Kalpattunaymankuppam	Badur b/c	132 for a/c. 179 for c/c.
178	Badur R.F.		

VILLAGE PRIMARY CENSUS ABSTRACT
ANNEXE.

STATEMENT SHOWING THE REVENUE VILLAGES AND THEIR CONSTITUENT PANCHAYATS.

9. VANDAVASI TALUK.

L.C. Number.	Name of Village.	Name of Panchayat in which included with alphabetical indications where there are other segment(s).	Cross reference for the other segment(s) of Panchayat.
(1)	(2)	(3)	(4)
179	Eyipakkam	Badur c/c	132 for a/c. 177 for b/c.
180	Venmandai	Venmandai	....
181	Sembedu (Kil)	Sembedu (Kil)	....
182	Amudur	Amudur	....
183	Padur	Padur	....
184 a/b	Teyyar	Teyyar	....
184 b/b	Teyyar	Madam	....
185	Kodiyalam	Kodiyalam a/b	207 for b/b
186	Gudalur	Gudalur	....
187	Kuthavedu	Agarakorakottai b/b	188 for a/b.
188	Agharakorakkottai	Agharakorakkottai a/b	187 for b/b.
189	Kunambadi	Kunambadi a/b	170 for b/b.
190	Panjarai	Panjarai	....
191	Achamangalam	Achamangalam	....
192	Sittarugavur	Sittarugavur	....
193	Kilankanam	Gengampoondi b /b	194 for a/b.
194	Gengampundi	Gengampundi a/b	193 for b/b.
195	Aruntodu	Aruntodu	....
196	Vayalur	Vayalur	....
197	Punkunam	Punkunam	....
198	Vadakkupattu	Vadakkapattu	....
199	Mahammayatirumani	Mahammayatirumani	....
200	Vedal	Vedal	....
201	Kunnagampundi	Kunnagampundi	....
202	Nerkunam	Nerkunam	....
203	Kilnamandi	Kilnamandi	....
204	Korakkottai	Korakkottai	....
205	Senal	Senal	....
206	Pennattagaram	Pennattagaram	....
207	Irumbili	Kodiyalam b/b	185 for a/b.
208	Palaveri	Palaveri	....
209	Katteri	Katteri	....
210	Arunkunam	Arunkunam	....
211	Mavalavadi	Mavalavadi	....
212	Sathiyapadi	Sathiyapadi	....

URBAN PRIMARY CENSUS ABSTRACT

9. VANDAVASI TALUK

Location Code Number.	Name of Town/Division/Ward.	Area of Town in km².	Number of Occupied Residential Houses.	Number of Households.	Total Population (including Institutional and Houseless Population).			Scheduled Castes.		Scheduled Tribes.		Literates.	
					Persons.	Males.	Females.	Males.	Females.	Males.	Females.	Males.	Females.
(1)	(2)	(3)	(4)	(5)	(6)	(7)	(8)	(9)	(10)	(11)	(12)	(13)	(14)
XXX	VANDAVASI (P)												
	Ward No.												
	1	..	214	256	1,361	686	675	..	..	..	..	449	284
	2	..	231	236	1,418	706	712	2	6	..	..	803	343
	3	..	277	320	1,517	785	732	49	4	..	..	642	419
	4	..	273	369	1,744	910	834	11	15	1	3	665	390
	5	..	149	173	946	467	479	..	..	..	..	345	238
	6	..	124	142	1,002	516	486	12	..	..	..	403	217
	7	..	240	283	1,624	824	800	28	54	..	..	590	414
	8	..	240	253	1,416	716	700	7	5	3	4	441	187
	9	..	220	228	1,353	673	680	332	363	..	..	420	307
	10	..	306	313	1,846	952	894	151	132	..	..	620	367
	11	..	212	238	1,253	610	643	..	..	..	..	374	212
	12	..	186	278	1,334	66	673	1	5	..	..	489	374
	13	..	385	385	2,073	1,051	1,022	406	382	3	2	410	130
	14	..	175	213	1,560	744	816	91	77	..	..	487	429
TOWN AND TALUK URBAN TOTAL		5.03	3,232	3,717	20,447	10,301	10,146	1,090	1,043	7	9	7,138	4,311

URBAN PRIMARY CENSUS ABSTRACT

9. VANDAVASI TALUK

Location Code Number.	Name of Town/Division/Ward.	Total Main Workers (I-IX).		Main Workers: Cultivators (I).		Agricultural Labourers. (II).		Household Industry Manufacturing, Processing, Servicing and Repairs [V(a)].		Others Workers. [III, IV, V(b) and VI to IX].		Marginal Workers.		Non-Workers.	
		Males.	Females.	Males.	Females.	Males.	Females.	Males.	Females.	Males.	Females.	Males.	Females.	Males.	Females.
(1)	(2)	(15)	(16)	(17)	(18)	(19)	(20)	(21)	(22)	(23)	(24)	(25)	(26)	(27)	(28)
XXX	Vandavasi (P)														
	Ward 1	386	14	102	1	7	..	7	1	270	12	1	1	299	660
	2	378	23	22	..	..	..	10	8	346	15	..	..	328	689
	3	388	50	32	2	1	2	15	12	340	34	..	..	397	682
	4	484	73	33	..	2	1	14	4	435	68	..	3	426	758
	5	249	107	12	1	..	1	46	97	191	8	..	..	218	372
	6	207	110	28	..	6	5	62	101	111	4	..	..	309	376
	7	339	146	10	1	9	1	70	137	250	7	1	..	484	654
	8	408	202	11	11	1	..	90	116	306	75	1	37	307	461
	9	324	82	30	1	63	52	4	3	227	26	..	9	349	589
	10	435	69	45	8	4	1	13	42	373	18	1	1	516	824
	11	342	75	36	2	41	33	34	22	231	18	..	..	268	568
	12	325	62	30	23	4	3	..	2	291	34	..	..	336	611
	13	528	363	9	3	172	200	208	155	139	5	..	..	523	659
	14	302	169	13	..	16	2	33	133	240	34	..	..	442	647
TOWN AND TALUK URBAN TOTAL		5,075	1,545	413	53	326	301	606	833	3,750	358	4	51	5,282	3,550

Foot Note

Serial No. (1)	Name of Town. (2)	L.C. No./V.No. (3)	Name of Village included in Town. (4)
1	XXX Vandavasi (P) ..	.. V. No. 149 ..	.. Vandavasi.
		.. L.C. No. 70 b/b ..	.. Padari.
		.. L.C. No. 71 b/b ..	.. Seanavaram.

URBAN PRIMARY CENSUS ABSTRACT.

APPENDIX

9. VANDAVASI TALUK,

TOTAL, SCHEDULED CASTE AND SCHEDULED TRIBE POPULATION-URBAN BLOCKWISE

Location Code Number.	Name of Town/Division/Ward/Urban Block	E. B. No.	Total Population.	Scheduled Castes.	Scheduled Tribes.
(1)	(2)		(3)	(4)	(5)
XXX VANDAVASI (P)					
WARD No.	1	375	662	..	..
		376	699	..	..
		Total ..	1,361	..	..
	2	377	617	..	..
		378	801	8	..
		Total ..	1,418	8	..
	3	379	886	42	..
		380	631	11	..
		Total ..	1,517	53	..
	4	381	844	21	..
		382	900	5	4
		Total	1,744	26	4
	5	383	946	..	..
	6	384	1,002	12	..
	7	385	504	35	..
		386	1,120	47	..
		Total ..	1,624	82	..
	8	387	817	5	..
		388	599	7	7
		Total ..	1,416	12	7
	9	389	664	301	..
		390	709	394	..
		Total ..	1,353	695	..
	10	391	832	276	..
		392	1,014	7	..
		Total ..	1,846	283	..
	11	393	627	..	..
		394	626	..	..
		Total ..	1,253	..	..
	12	395 ..	833	..	..
		396 ..	501	..	..
		Total ..	1,334	..	..

URBAN PRIMARY CENSUS ABSTRACT
APPENDIX.
TOTAL, SCHEDULED CASTE AND SCHEDULED TRIBE POPULATION—URBAN BLOCKWISE
9. VANDAVASI TALUK.

Location Code Number	*Name of Town/Division Ward/Urban Block.*	*Total population.*	*Scheduled Castes.*	*Scheduled Tribes.*
(1)	(2)	(3)	(4)	(5)
XXX	VANDAVASI (P)			
	EB No.			
Ward No. 13	397	833	788	..
	398	669	..	3
	399	571	..	2
	Total ..	2,073	788	5
14	400	1,190	166	..
	401	370	2	..
	Toial ..	1,560	168	..
	TOWN TOTAL ..	**20,447**	**2,133**	**16**

10. POLUR TALUK

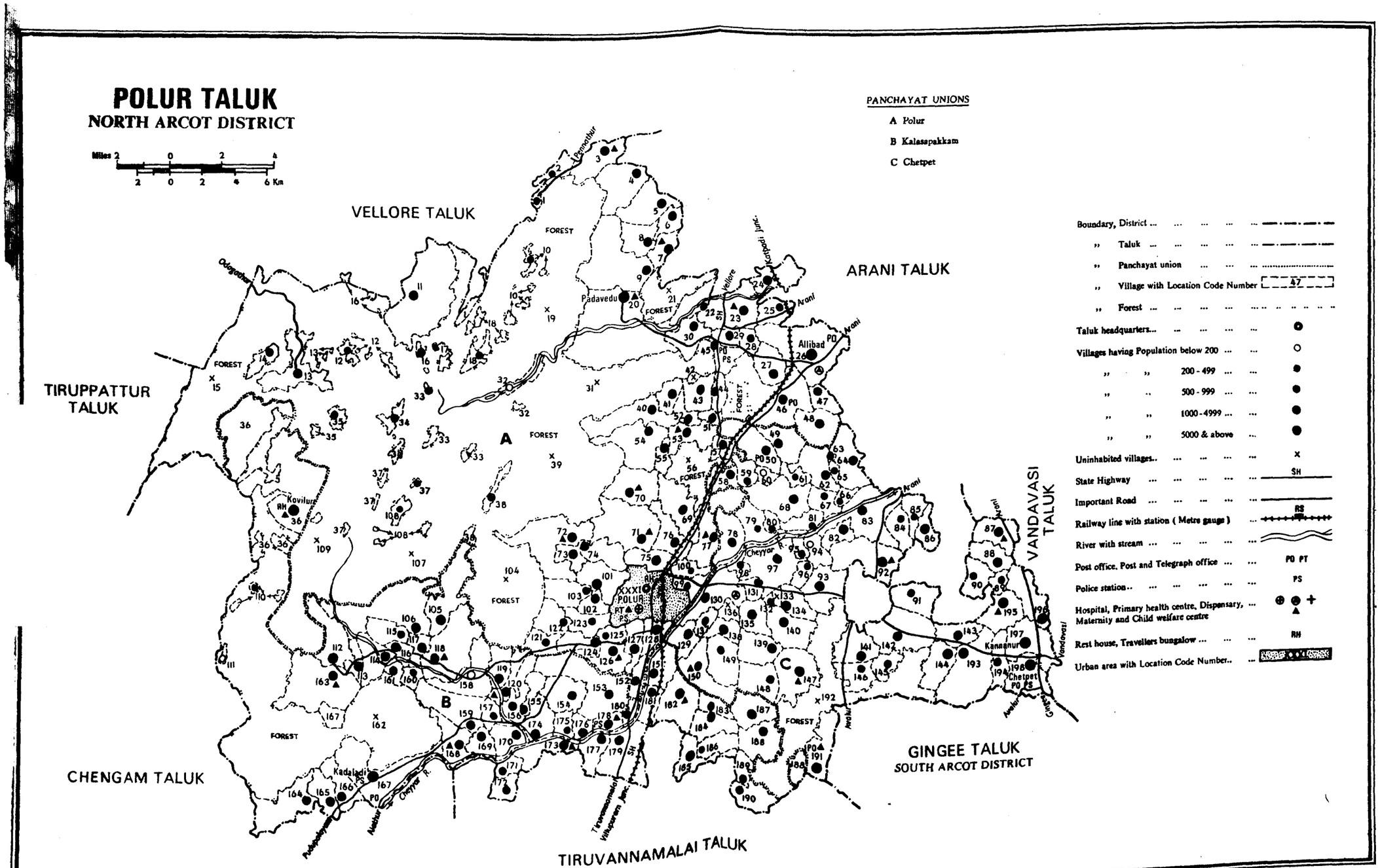

● Based upon Survey of India map with the permission of the Surveyor General of India.

© Government of India Copyright, 1984.
P.Z.P., C.S.O., MADRAS-5.

ALPHABETICAL LIST OF VILLAGES

10. POLUR TALUK

Serial Number.	Name of Village.	Location Code Number
(1)	(2)	(3)
1	Adamangalam	117
2	Alampundi	59
3	Alangaramangalam	187
4	Aliabad	26
5	Alliyalamangalam	140
6	Alliyalamangalam R.F.	192
7	Amirdee	1
8	Anaivadi	151
9	Ananthapuram	9
10	Aniyalai	184
11	Appedu	88
12	Ariyathur	67
13	Arumbalur	95
14	Arunagirimangalam	159
15	Athimur	72
16	Athurai	141
17	Athuvambadi	54
18	Banampattu	169
19	Chetpet	198
20	Chithaturai	146
21	Devarayanpalayam	115
22	Devimangalam	144
23	Edaparai	122
24	Edayankolathur	194
25	Elathur	174
26	Eluvambadi	102
27	Enduvambadi	47
28	Eriyur	16
29	Ernamangalam	157
30	Erumayanur	110
31	Eruvettini	133
32	Ettivadi	58
33	Eyakolathur	98
34	Gengalamahadevi	160
35	Genganallore	186
36	Gengasoodamani	196
37	Gengavaram	106
38	Gudalore	2
39	Illuppakuriam	7
40	Indiravanam	

ALPHABETICAL LIST OF VILLAGES

10. POLUR TALUK

Serial Number.	Name of Village.	Location Code Number.
(1)	(2)	(3)
41	Irumbili	4
42	Jadatharikuppam	103
43	Jambukonambattu	66
44	Kacherimangalam	155
45	Kadaladi	167
46	Kalasamudram	8
47	Kalasapakkam	178
48	Kaliam	73
49	Kalkuppam	6
50	Kalpattu	3
51	Kalur	181
52	Kalvasal	43
53	Kambattu	183
54	Kanamalai	10
55	Kangianur	126
56	Kangiranandal	29
57	Kannanur	197
58	Kandhpalayam	116
59	Kappalur	153
60	Karapundi	130
61	Karikathur	79
62	Karnatagiri R.F.	39
63	Kasthambadi	46
64	Kattipoondi	55
65	Kelur	53
66	Kelur R.F.	56
67	Kettavarampalayam	118
68	Kidampalayam	105
69	Kilkanavayur	17
70	Kilkarikathur	80
71	Kilpalur	166
72	Kilpatt	49
73	Kilpotharai?	171
74	Kilthattiyapattu	111
75	Kolakkaravadi	91
76	Kolavur	135
77	Koralpakkam	137
78	Kothandavadi	1
79	Kovilur	34

ALPHABETICAL LIST OF VILLAGES.

10. POLUR TALUK.

Serial Number.	Name of Village.	Location Code Number.
(1)	(2)	(3)
80	Kunnatur	76
81	Kuppam	5
82	Kuruvimalai	152
83	Kuttakarai	34
84	Ladavaram	185
85	Madavilagam	65
86	Madimangalam (Then)	168
87	Mambattu	101
88	Mandakolathur	97
89	Mandaparai	12
90	Manikkavalli	96
91	Mansurabad	191
92	Maruthuvambadi	195
93	Mattaparaiyur	134
94	Mattavettu	164
95	Melaiyalam R.F.	19
96	Mel Arni	120
97	Melchippili	108
98	Melpalur	165
99	Modanapalayam	85
100	Modiyur	93
101	Mukkurumbi	48
102	Mulakkadu R.F.	107
103	Munivanthangal	44
104	Murugapadi	77
105	Nallapillaipethal	161
106	Nambedu	143
107	Nammiyambattu	11
108	Nanniyandal (S)	125
109	Naranamangalam	28
110	Narasingapuram	92
111	Neepalampattu	2
112	Odaiavadi	83
113	Odamangalam	35
114	Odinagaram	94
115	Ogur	78
116	Olagiampattu	89
117	Ottiyanthangal	60
118	Ozur	132

ALPHABETICAL LIST OF VILLAGES
10. POLUR TALUK.

Serial Number.	Name of Village.	Location Code Number.
(1)	(2)	(3)
119	Padagam	188
120	Padavedu	20
121	Padiyampattu	124
122	Padiyamputhur	190
123	Palankoil	173
124	Pallipattu (Then)	179
125	Palvarthuvenran	57
126	Pappambadi	100
127	Parvathamalai R.F.	162
128	Parvathiagaram	25
129	Pathiyavadi	182
130	Pattaraikadu	37
131	Pattaraikadu R.F.	109
132	Paelasur	150
133	Peranambakkam	147
134	Periyagaram	[illegible]
135	Periamalai R.F.	104
136	Pillur	177
137	Peirayampattu	175
138	Poondi	176
139	Potharai	70
140	Pudupalayam	127
141	Pudupattu	14
142	Pulivanandal	131
143	Puliyankuppam	18
144	Puspagiri	30
145	Randam	148
146	Rayankuppam	61
147	Renderipattu	75
148	Sadupperi	64
149	Sadupperipalayam	63
150	Sennikkavadi	129
151	Santhavasal	45
152	Santhavasal R.F.	31
153	Santhavasal Extension R.F.	42
154	Sedarampattu	24
155	Seenandal	114
156	Seengadu	33
157	Seenappanangalam	139

ALPHABETICAL LIST OF VILLAGES.
10. POLUR TALUK.

Serial Number.	Name of Villages.	Location Code Number.
(1)	(2)	(3)
158	Sengaputheri	119
159	Sengunam	69
160	Sevarapoondi	193
161	Seyyananthal	145
162	Shenbagatope	132
163	Solavaram	170
164	Siruvallur	158
165	Sittampattu (Mel)	189
166	Sitteri	52
167	Solankuppam (Mel)	112
168	Somanthaputtur	121
169	Sothukiani	138
170	Tachambadi	142
171	Tennagaram	172
172	Teppanandal	51
173	Tirumalai	68
174	Tiruvettanandal	136
175	Thuluvapushpagiri	22
176	Thumbakkadu	38
177	Thumbur	36
178	Thurunjikuppam	40
179	Tindivanam	74
180	Tirasoor	123
181	Uthur	82
182	Vadakarai Nammiyandal	113
183	Vadamadhimangalam	50
184	Valiyur	7
185	Vallimalai R.F.	21
186	Vambalur	81
187	Vanniyanur	154
188	Vasur	128
189	Virasambanur	68
190	Velur	23
191	Venmani	99
192	Vilankuppam	41
193	Vilapakkam	149
194	Vilvarayanallore (Mel)	156
195	Vinnavampattu	180
196	Virulur	169
197	Virappanur	13
198	Virappanur R.F.	14

VILLAGE PRIMARY CENSUS ABSTACT.

10. POLUR TALUK.

Location Code Number.	Name of Village.	Area of Village in hectares.	Number of Occupied Residential Houses.	Number of House holds.	Total Population (including Institutional and Houseless Population)			Scheduled Castes		Scheduled Tribes		Literates.	
					Persons	Males	Females	Males	Females	Males	Females	Males	Females
(1)	(2)	(3)	(4)	(5)	(6)	(7)	(8)	(9)	(10)	(11)	(12)	(13)	(14)
1	Amirdee	105.99	87	87	379	203	176	..	..	202	176	23	12
2	Neepalampattu ..	151.45	93	93	513	276	237	25	20	52	47	104	19
3	Kalpattu	451.68	406	406	2,228	1,146	1,082	70	74	..	..	666	293
4	Irumbili	658.36	212	216	1,278	669	609	62	49	..	..	289	72
5	Kuppam	639.80	660	772	3,608	1,829	1,779	283	287	..	..	854	344
6	Kalkuppam	217.73	247	247	1,106	544	562	120	122	..	..	363	146
7	Valiyur	251.72	306	342	1,595	778	817	265	276	..	..	484	279
8	Kalasamudram ..	390.49	593	612	2,696	1,333	1,363	108	120	13	23	700	234
9	Ananthapuram ..	1,266.58	884	1,065	4,500	2,266	2,234	81	81	..	..	1,049	306
10	Kanamalai	220.40	108	108	629	329	300	..	..	329	300	..	..
11	Nammiyambattu	1,742.56	669	685	3,291	1,589	1,702	..	..	1,589	1,702	31	24
12	Mandaparai	204.81	128	128	612	302	310	..	..	302	310	3	..
13	Virappanur	702.80	350	350	1,698	886	812	20	22	854	783	111	22
14	Puduppattu	191.88	123	123	554	272	282	3	1	265	278	67	14
15	Virappanur R.F. ..	9,340.10	..	..	..	..	Uninhabited.	..	..	..	..	..	..
16	Eriyur	59.51	17	17	77	34	43	..	..	34	43	..	..
17	Kilkanavayur	72.11	52	52	305	169	136	..	..	169	136	..	..
18	Puliyankuppam ..	258.20	113	113	630	336	294	..	..	336	294	..	..
19	Malayalam R.F. ..	10,411.29	..	..	..	..	Uninhabited.	..	..	..	..	..	..
20	Padavedu	2,177.92	2,421	2,522	11,882	6,116	5,766	715	694	220	215	2,525	855
21	Vallimalai (R.F.) ..	810.67					Uninhabited.						
22	Thuluvapushpagiri ..	354.16	165	173	912	468	444	18	18	..	..	229	103
23	Vallur	834.48	690	709	3,710	1,877	1,833	403	422	..	..	947	414
24	Sedarampattu	417.26	368	387	1,783	907	876	125	131	5	5	415	123
25	Parvathigaram ..	618.01	94	111	524	247	277	3	9	..	..	120	43
26 a/b	Aliabad	713.75	2,076	2,361	11,066	5,573	5,493	652	669	14	12	3,263	1,395
26 b/b	Aliabad	307.23	223	259	1,120	558	562	5	8	..	..	360	154
	Total	1,020.98	2,299	2,620	12,186	6,131	6,055	657	677	14	12	3,623	1,549

Location Code Number.	Name of Village.	Main Workers. Total Main Workers (I-IX).		Cultivators. (I)		Agricultural Labourers. (II)		Household Industry-Manufacturing, Processing, Servicing and Repairs [V (a)].		Other Workers [III, IV, V (b) and VI to IX)]		Marginal Workers.		Non-Workers.	
		Males.	Females.	Males.	Females.	Males.	Females.	Males.	Females.	Males.	Females.	Males.	Females.	Males.	Females
(1)	(2)	(15)	(16)	(17)	(18)	(19)	(20)	(21)	(22)	(23)	(24)	(25)	(26)	(27)	(28)
1	Amirdee	127	69	100	15	22	53	..	..	5	1	10	9	66	98
2	Neepalampattu ..	202	23	159	3	39	20	2	..	2	..	..	..	74	214
3	Kalpattu	735	251	501	109	180	131	2	3	52	8	..	..	411	831
4	Irumbili	385	201	346	169	8	31	20	1	11	..	..	1	284	407
5	Kuppam	1,004	436	549	114	203	278	88	27	164	17	103	328	722	1,015
6	Kalkuppam	349	287	171	1	83	236	66	47	29	3	3	92	192	183
7	Valiyur	410	268	135	17	187	242	7	..	81	9	2	34	366	515
8	Kalasamudram ..	841	836	399	375	359	446	12	11	71	4	30	74	462	453
9	Ananthapuram ..	1,446	1,303	1,031	677	360	618	5	6	50	2	18	169	802	762
10	Kanamalai	221	159	221	3	..	156	..	..	..	..	..	..	108	141
11	Nammiyambattu ..	1,085	298	1,035	80	50	218	..	..	..	..	4	264	500	1,140
12	Mandaparai	203	114	126	19	77	95	..	..	..	..	..	..	99	196
13	Virappanur	567	261	479	180	71	80	1	..	16	1	26	221	293	330
14	Pudupattu	158	32	139	2	11	30	..	..	8	..	..	13	114	237
15	Virappanur R.F. ..						Uninhabited.								
16	Eriyur	26	..	26	..	..	..	..	..	..	..	..	..	8	43
17	Kilkanavayur	105	47	75	3	30	44	..	..	..	..	..	..	64	89
18	Puliyankuppam ..	218	..	218	..	..	..	..	..	..	..	..	..	118	294
19	Malayalam R.F.						Uninhabited.								
20	Padavedu	3,744	1,416	2,052	405	1,314	927	102	13	276	71	19	626	2,353	3,724
21	Vallimalai (R.F.) ..						Uninhabited.								
22	Thulivapushpagiri ..	292	278	232	222	30	48	3	..	27	8	..	..	176	166
23	Vallur	1,068	737	503	251	440	474	15	1	110	11	3	33	806	1,063
24	Sedarampattu	519	207	295	95	116	85	41	14	67	13	54	229	334	440
25	Parvathigaram ..	148	145	73	75	42	63	5	4	28	3	..	3	99	129
26 a/b	Aliabad	2,784	499	891	46	856	390	217	17	820	46	72	441	2,717	4,553
26/b/b	Aliabad	350	277	213	139	114	131	10	4	13	3	..	..	208	285
	Total ..	3,134	776	1,104	185	970	521	227	21	833	49	72	441	2,925	4,838

VILLAGE PRIMARY CENSUS ABSTRACT.

10. POLUR TALUK.

Location Code Number.	Name of Village.	Area of Village in hectares.	Number of Occupied Residential Houses.	Number of Households.	Total Population (including Institutional and Houseless Population.)			Scheduled Castes.		Scheduled Tribes.		Literates.	
					Persons.	Males.	Females.	Males.	Females.	Males.	Females.	Males.	Females.
(1)	(2)	(3)	(4)	(5)	(6)	(7)	(8)	(9)	(10)	(11)	(12)	(13)	(14)
27	Illuppakunam ..	414.02	354	384	1,647	801	846	203	262	..	..	518	239
28	Naranamangalam ..	193.90	138	168	792	391	401	51	53	..	..	227	82
29	Kangiranandal ..	166.97	212	249	1,125	549	576	134	124	11	11	320	149
30	Pushpagiri	475.77	549	592	2,935	1,514	1,421	409	340	4	6	835	436
31	Santhavasal R.F. ..	3,939.65					Uninhabited.						
32	Shenbagatope ..	128.89	80	80	389	199	190	..	..	199	190	8	..
33	Seengadu	148.21	153	155	699	368	331	..	..	368	331	..	..
34	Kuttakarai	184.91	123	123	513	260	253	..	..	260	253	15	4
35	Odamangalam ..	168.44	74	74	365	187	178	..	..	187	178	3	..
36	Kovilur	3,678.95	1,379	1,395	6,615	3,532	3,083	118	79	2,970	2,725	793	139
37	Pattaraikadu ..	46.98	62	62	299	165	134	..	..	162	134	23	..
38	Thumbakkadu ..	211.25	128	129	637	341	296	..	..	289	256	18	..
39	Karnatagiri R.F. ..	3,043.27					Uninhabited.						
40	Thurinjikuppam ..	717.76	407	407	2,067	1,058	1,009	5	4	..	..	441	108
41	Vilankuppam ..	266.31	346	348	1,658	836	822	168	180	20	16	430	94
42	Santhavasal Extension R.F.	183.87					Uninhabited.						
43	Kalvasal	474.26	280	325	1,427	715	712	131	133	..	..	238	89
44	Munivanthangal ..	213.46	127	127	603	296	307	32	34	..	..	108	30
45	Santhavasal	267.28	481	483	2,144	1,119	1,025	139	131	1	2	710	357
46a/b	Kasthambadi ..	1,537.63	696	730	3,031	1,525	1,506	269	251	5	2	908	404
46b/b	Kasthambadi ..	183.53	300	316	1,475	718	757	8	8	..	..	413	187
	Total ..	1,721.16	996	1,046	4,506	2,243	2,263	277	259	5	2	1,321	59[1]
47	Enduvambadi ..	245.20	186	186	876	447	429	148	149	..	..	161	29
48	Mukkurumbi ..	547.03	367	406	1969	975	994	249	262	..	..	486	169
49	Kilpattu	387.41	328	364	1,783	936	847	125	112	..	..	397	118
50	Vadamathimangalam	589.52	934	982	4,397	2,130	2,267	262	274	13	11	1,128	552

Location Code Number.	Name of Village.	Main Workers. Total Main Workers (I-IX).		Cultivators. (I)		Agricultural Labourers. (II)		Household Industry Manufacturing, Processing, Servicing and Repairs [V(a).]		Other Workers [III, IV, V (b) and VI to IX].		Marginal. Workers.		Non-Workers.	
		Males.	Females.	Males.	Females.	Males.	Females.	Males.	Females.	Males.	Females.	Males.	Females.	Males.	Females.
(1)	(2)	(15)	(16)	(17)	(18)	(19)	(20)	(21)	(22)	(23)	(24)	(25)	(26)	(27)	(28)
27	Illuppakunam	521	491	180	189	135	223	114	63	92	16	..	..	280	355
28	Naranamangalam ..	226	236	119	125	68	93	..	..	39	18	..	..	165	165
29	Kangiranandal ..	327	20	52	2	131	9	1	2	143	7	..	..	222	556
30	Pushpagiri	926	518	212	40	578	452	18	7	118	19	28	9	560	894
31	Santhavasal R.F. ..							Uninhabited.							
32	Shenbagatope	116	6	85	5	31	1	..	..	..	..	..	..	83	184
33	Seengadu	245	214	166	110	78	104	..	..	1	..	..	..	123	117
34	Kuttakarai	189	135	188	135	1	..	..	..	..	..	..	40	71	78
35	Odamangalam ..	123	..	123	..	..	..	..	..	..	..	1	118	63	60
36	Kovilur	2,063	493	1,668	333	209	128	3	..	183	32	2	467	1,467	2,123
37	Pattraikadu	109	63	93	55	8	8	..	..	8	..	..	..	56	71
38	Thumbakkadu ..	218	55	160	15	3	10	..	..	55	30	..	..	123	241
39	Karnatagiri R.F. ..							Uninhabited.							
40	Thurunjikuppam ..	672	299	478	172	142	126	11	1	41	..	25	371	361	339
41	Vilankuppam	555	316	337	20	183	293	..	..	35	3	..	93	281	413
42	Santhavasal (Extension R.F.)							Uninhabited.							
43	Kalvasal	480	340	302	109	163	228	12	2	3	1	5	2	230	370
44	Munivanthangal ..	176	164	39	15	116	101	7	18	14	30	6	7	114	136
45	Santhavasal	620	276	235	116	144	145	7	1	234	14	..	1	499	748
46a/b	Kasthambadi	771	421	295	65	188	327	35	9	255	20	47	44	707	1,041
46b/b	Kasthambadi	433	355	286	237	76	95	..	..	71	23	7	109	278	293
	Total	1,204	776	581	302	264	422	33	9	326	43	54	153	985	1,334
47	Enduvambadi	290	219	156	58	120	161	..	..	14	..	23	59	134	151
48	Mukkurumbi	520	484	233	16	216	457	29	4	42	7	..	..	455	510
49	Kilpattu	552	385	113	21	167	232	225	129	47	3	..	9	384	453
50	Vadamathimangalam	1,326	787	439	105	482	648	66	..	339	34	11	282	793	1,198

VILLAGE PRIMARY CENSUS ABSTRACT.

10. POLUR TALUK

Location Code Number.	Name of Village.	Area of Village in hectares	Number of Occupied Residential Houses.	Number of Households.	Total Population (including Institutional and Houseless Population). Persons.	Males.	Females.	Scheduled Castes. Males.	Females.	Scheduled Tribes. Males.	Females.	Literates. Males.	Females
(1)	(2)	(3)	(4)	(5)	(6)	(7)	(8)	(9)	(10)	(11)	(12)	(13)	(14)
51	Teppanandal ..	109.67	192	242	1,074	538	536	107	114	..	..	241	75
52	Sitteri (Sitheri).	181.90	192	217	1,015	513	502	190	192	8	5	208	89
53	Kelur	475.81	407	452	2,101	1,046	1,055	194	203	..	..	547	257
54	Athuvambadi ..	791.03	545	587	2,758	1,367	1,391	95	120	..	..	661	242
55	Kattipoondi	182.57	256	269	1,180	605	575	6	2	..	..	220	80
56	Kelur, R.F. ..	1,182.50					Uninhabited						
57	Palvathuvenran ..	273.67	115	128	591	297	294	28	29	..	..	178	56
58	Ettivadi	222.62	366	370	1,662	807	855	73	65	5	6	388	190
59	Alampundi	233.01	140	168	761	383	378	55	56	..	..	124	47
60	Othiyanthangal ..	101.44	21	23	107	49	58	..	..	..	..	17	4
61	Rayankuppam ..	168.80	87	89	378	199	179	38	35	3	1	103	39
62	Gudalore	489.04	326	338	1,452	725	727	117	142	..	..	429	145
63	Sadupperipalayam ..	11.34	135	136	635	333	302	134	125	..	..	125	26
64	Sadupperi	597.72	264	301	1,392	708	684	9	5	..	..	366	97
65	Madavilagam ..	53.59	144	144	605	296	309	6	8	..	..	213	91
66	Jambukonambattu ..	110.74	44	44	211	118	93	..	..	..	..	53	7
67	Ariyathur	273.43	152	152	647	326	321	55	41	..	..	135	27
68	Tirumalai ..	763.53	356	375	1,606	763	843	134	155	2	2	319	133
69	Sengunam ..	677.27	329	385	1,984	1,012	972	185	190	..	..	418	97
70	Potharai	636.25	398	438	2,002	935	1,067	521	437	22	27	432	251
71	Periyagaram	941.78	673	755	3,844	1,954	1,890	114	114	..	..	811	214
72	Athimur	1,065.91	445	538	2,531	1,312	1,219	106	94	29	23	289	90
73	Kaliam	216.23	350	453	2,001	986	1,015	609	637	..	..	516	258
74	Tindivanam	392.34	188	275	1,320	639	681	11	10	23	22	418	161
75	Renderippattu ..	344.43	367	369	1,663	837	826	319	315	..	..	432	196
76	Kunnathur	485.90	337	369	1,590	769	821	185	227	..	..	490	239
77	Murugapadi ..	522.40	254	279	1,294	670	624	67	64	14	11	300	116

Location Code Number.	Name of Village.	Main Workers. Total Main Workers (I-IX). Males.	Females.	Cultivators. (I) Males.	Females.	Agricultural Labourers. (II) Males.	Females.	Household industry Manufacturing Processing Servicing and Repairs [V (a)] Males.	Females.	Other Workers [III, IV, V (b) and VI to IX] Males.	Females.	Marginal Workers. Males.	Females	Non Workers. Males.	Females
(1)	(2)	(15)	(16)	(17)	(18)	(19)	(20)	(21)	(22)	(23)	(24)	(25)	(26)	(27)	(28)
51	Teppanandal	354	282	297	216	30	59	..	..	27	7	..	2	184	252
52	Sitteri	245	115	68	14	122	90	..	..	55	11	..	1	268	386
53	Kelur	579	246	300	98	126	139	8	..	145	9	16	152	451	657
54	Athuvambadi	874	323	564	141	158	145	23	3	129	34	51	244	442	824
55	Kattipoondi ..	352	99	220	35	97	63	6	..	29	1	16	121	237	355
56	Kelur, R.F.							Uninhabited.							
57	Paluvathuvenran ..	173	140	117	..	20	135	5	..	31	5	..	1	124	153
58	Ettivadi	491	252	266	94	177	145	4	2	44	11	6	116	310	487
59	Alampundi	253	51	168	34	72	11	..	..	13	6	8	210	122	117
60	Othiyanthangal ..	34	22	19	1	15	20	..	..	..	1	2	20	13	16
61	Rayankuppam ..	108	27	59	2	22	24	1	..	26	1	14	86	77	66
62	Gudalore	456	422	381	332	42	84	..	1	33	5	1	25	268	280
63	Sadupperipalayam	193	10	132	2	54	6	1	..	6	2	..	180	140	112
64	Sadupperi	438	58	308	..	59	52	4	..	67	6	20	96	250	530
65	Madavilagam ..	170	53	137	11	16	42	..	..	17	..	..	1	126	255
66	Jumbukonambattu ..	71	29	67	5	4	24	..	..	..	..	..	..	47	64
67	Ariyathur	206	163	168	132	25	30	1	..	12	1	..	40	120	118
68	Tirumalai	497	270	283	9	113	236	2	1	199	24	..	188	266	385
69	Sengunam .. .	579	413	264	118	284	279	..	..	31	16	42	6	391	353
70	Potharai	582	215	392	55	118	144	2	..	70	16	..	282	358	570
71	Periyagaram .. .	1,127	334	807	87	238	239	33	1	49	7	36	142	791	1,414
72	Athimur (Athimoor) ..	835	594	630	155	165	434	24	..	18	5	6	15	471	610
73	Kaliam	557	537	261	203	229	322	..	1	67	11	47	61	382	417
74	Tindivanam	397	143	328	128	10	9	..	..	59	6	6	3	236	535
75	Renderipattu	430	125	215	11	20	50	23	3	172	61	10	55	397	646
76	Kunnathur	425	132	165	35	112	84	18	3	130	10	3	3	341	616
77	Murugapadi ..	386	34	296	11	45	17	2	..	43	6	5	178	279	412

VILLAGE PRIMARY CENSUS ABSTRACT

10, POLUR TALUK.

Location Code Number.	Name of Village	Area of Village in Hectares.	Number of Occupied Residential Houses.	Number of Households.	Total Population (including Institutional and Houseless Population.) Persons.	Males.	Females.	Scheduled Castes. Males.	Females	Scheduled Tribes. Males.	Females.	Literates. Males.	Females.
(1)	(2)	(3)	(4)	(5)	(6)	(7)	(8)	(9)	(10)	(11)	(12)	(13)	(14)
78	Ogur (Okhur) ..	518.24	265	267	1,230	616	614	31	32	..	..	212	44
79	Karikathur	415.42	175	175	929	478	451	3	2	..	..	188	58
80	Kilkarikathur ..	114.05	112	123	617	319	298	153	152	..	..	116	50
81	Vambalur	235.83	132	132	604	293	311	5	7	..	..	120	44
82	Uthur	232.11	234	234	1,047	530	517	7	5	..	..	315	109
83	Odalavadi	1,033.59	641	647	3,711	2,086	1,623	242	205	..	.	1,520	512
84	Virasambannur ..	295.71	122	122	560	259	301	114	131	..	..	156	82
85	Modanapalayam ..	250.80	88	88	355	176	179	5	2	6	2	117	55
86	Thumbur	241.44	242	242	1,092	535	557	3	3	3	5	324	154
87	Indravanam	438.24	337	369	1,754	904	850	86	90	..	..	506	174
88	Appedu	356.08	247	249	1,127	550	577	115	123	..	..	372	181
89	Olagampattu ..	135.88	159	183	876	450	426	33	31	..	..	250	71
90	Kothandavadi ..	350.16	178	178	792	393	399	89	85	..	..	280	132
91	Kolakkaravadi ..	458.47	173	174	811	399	412	56	61	..	..	204	72
92	Narasingapuram ..	763.46	418	418	1,973	1,000	973	7	6	..	..	580	175
93	Modiyur	561.48	349	407	1,945	965	980	249	226	7	8	497	251
94	Odanagaram ..	99.26	34	34	180	94	86	4	1	1	1	37	5
95	Arumbalur	257.28	119	123	568	272	296	68	57	..	..	124	43
96	Manikkavalli ..	159.11	72	73	336	170	166	..	..	7	3	84	33
97	Mandakolathur ..	920.84	462	523	2,531	1,278	1,253	144	126	4	5	491	181
98	Eyakolathur	109.38	93	113	521	248	273	76	94	..	..	67	27
99	Venmani	272.10	171	183	956	474	482	145	156	..	..	244	141
100	Pappambadi ..	216.19	59	61	284	153	131	..	..	..	..	80	31
101	Mambattu	515.84	507	618	2.906	1,481	1,425	3	2	..	..	772	314
102	Eluvambadi	172.55	244	265	1,233	624	609	58	66	..	..	268	110
103	Jadatharikuppam ..	390.79	160	160	758	361	397	205	220	..	..	98	51
104	Periamalai R.F. ..	2,820.52					Uninhabited.						
105	Kidampalayam ..	674.38	369	388	2,062	1,042	1,020	23	19	5	2	409	95
106	Gengavaram	1,231.83	665	722	3,263	1,622	1,641	518	550	14	11	606	167
107	Mulakkadu, R.F. ..	6,284.46					Uninhabited.						
108	Melchippili	68,71	59	59	249	117	132	..	..	117	132	..	..
109	Pattaraikadu	9,622.67					Uninhabited						
110	Erumayanur, R.F. ..	102.87	50	50	235	126	109	..	..	126	109	16	..

Location Code Number.	Name of Village.	Main workers: Total Main Workers (I-IX). Males.	Females.	Cultivators (I). Males.	Females.	Agricultural Labourers (II). Males.	Females	Household Industry Manufacturing, Processing, Servicing and Repairs [V (a)]. Males.	Females.	Other Workers [III, IV, V (b) and VI to IX]. Males.	Females.	Marginal Workers. Males.	Females.	Non-Workers. Males.	Females.
(1)	(2) ..	(15)	(16)	(17)	(18	(19)	(20)	(21)	(22)	(23)	(24)	(25)	(26)	(27)	(28)
78	Ogur (Okhur) ..	396	185	321	3	9	165	..	1	66	16	..	210	220	219
79	Karikathur	283	176	259	6	14	169	..	..	10	1	..	..	195	275
80	Kilkarikathur ..	187	88	119	1	60	83	..	..	8	4	..	..	132	210
81	Vambalur	181	9	148	4	2	..	..	1	31	4	..	157	112	145
87	Uthur	324	290	251	1	51	288	2	..	20	1	..	..	206	227
83	Odalavadi	892	329	560	60	195	219	10	5	127	45	1	442	1,193	854
84	Virasambanur ..	154	174	86	4	64	167	..	..	4	3	1	10	104	117
85	Modanapalayam ..	107	68	76	1	10	64	5	..	16	3	13	43	56	68
86	Thumbur	330	312	220	19	63	284	1	2	46	7	..	2	205	243
87	Indravanam ..	553	509	462	12	56	490	3	1	32	6	3	17	348	324
88	Appedu	329	177	263	13	5	164	..	..	61	..	..	142	221	258
89	Olagampattu ..	224	67	141	..	33	61	..	1	50	5	1	228	225	131
90	Kothandavadi ..	266	282	246	7	..	263	15	10	5	2	..	..	127	117
91	Kolakkaravadi ..	240	239	139	..	86	238	..	..	15	1	..	..	159	173
92	Narasingapuram ..	610	280	341	6	178	270	32	..	59	4	10	336	380	357
93	Modiyur	571	420	283	138	154	246	3	1	131	35	13	31	381	529
94	Odanagaram ..	60	53	56	6	1	45	..	..	3	2	2	1	32	32
95	Arumbalur	174	189	153	171	10	15	..	..	11	3	..	1	98	106
96	Manikkavalli ..	104	100	87	1	3	89	..	..	14	10	..	..	66	66
97	Mandakolathur ..	806	441	493	61	139	346	50	13	124	21	..	24	472	788
98	Eyakolathur ..	122	81	84	12	15	67	..	..	23	2	..	..	126	192
99	Venmani	252	222	77	1	75	180	..	..	100	41	..	..	222	260
100	Pappambadi	104	70	67	..	22	70	..	..	15	..	..	..	49	61
101	Mambattu	882	140	422	3	77	62	289	68	94	7	8	227	591	1058
102	Eluvambadi ..	364	21	137	..	101	9	95	11	31	1	1	255	259	333
103	Jadatharikuppam ..	231	244	106	..	116	239	5	3	4	2	..	..	130	153
104	Periyamalai R.F. ..								Uninhabited.						
105	Kidampalayam ..	641	54	518	6	88	44	13	..	22	4	1	16	400	950
106	Gengavaram ..	977	364	647	71	294	290	7	2	29	1	21	539	624	738
107	Mulakkadu R.F. ..								Uninhabited.						
108	Melchippili	84	69	84	69	..	..	..	..	..	..	3	16	30	47
109	Pattaraikadu R.F. ..								Uninhabited.						
110	Erumayanur ..	70	17	59	7	11	10	..	..	..	..	2	..	54	92

VILLAGE PRIMARY CENSUS ABSTRACT

10, POLUR TALUK.

Location Code Number.	Name of Village.	Area of Village in hectares.	Number of Occupied Residential Houses.	Number of Households.	Total Population (including Institutional and Houseless Population.)			Scheduled Castes.		Scheduled Tribes.		Literates.	
					Persons.	Males.	Females.	Males.	Females.	Males.	Females.	Males	Females
(1)	(2)	(3)	(4)	(5)	(6)	(7)	(8)	(9)	(10)	(11)	(12)	(13)	(14)
111	Kilthattyapattu ..	20.22	11	11	58	29	29	..	..	29	29	2	.
112	Solankuppam (Mel) ..	585.39	545	626	2,927	1,454	1,473	52	39	..	..	606	214
113	Vadakarainammiyendal	187.53	249	302	1,403	727	676	298	289	..	..	209	63
114	Seenandal	435.10	220	221	1,084	574	510	328	276	..	..	142	36
115	Devarayampalayam	319.85	167	181	876	446	430	190	191	..	..	24	6
116 a/b	Kandhapalayam	76.55	282	296	1,346	696	650	294	261	..	..	248	82
116 b/b	Kandhapalayam	83.81	177	191	940	477	463	109	94	..	..	165	355
	Total ..	160.36	459	487	2,286	1,173	1,113	403	355	..	..	413	135
117	Adamangalam ..	202.56	591	649	3,133	1,583	1,550	200	216	..	..	734	339
118	Kettavarampalayam	1,034.93	896	975	4,742	2,408	2,334	830	759	13	13	927	282
119	Sengaputheri ..	306.06	227	256	1,141	598	543	164	127	..	..	242	54
120	Mel Arani	292.33	393	494	2,284	1,169	1,115	201	216	..	..	654	275
121	Somanthaputtur ..	320.44	147	147	669	334	335	68	77	..	..	191	65
122	Edaparai	340.64	152	199	949	465	484	28	32	10	16	235	46
123	Tirusoor	321.25	163	184	870	440	430	176	183	..	..	188	73
124	Padiyampattu ..	209.09	294	311	1,474	727	747	288	301	..	..	219	108
125	Nanniyandal (S) ..	72·05	44	56	285	156	129	..	..	..	..	96	31
126	Kangianur	494·15	226	258	1,237	623	614	257	234	..	..	261	119
127	Pudupalayam ..	297·38	196	257	1,205	585	620	109	123	..	..	323	140
128	Vasur	280.58	275	325	1,501	756	745	268	284	..	..	392	194
129	Sanikkavadi ..	327.67	314	314	1,328	674	654	183	169	3	2	273	80
130	Karapundi	634·73	329	350	1,729	880	849	94	96	2	2	410	192
131	Pulivanandal ..	167·27	155	169	809	406	403	2	3	..	..	178	160
132	Otteri	50·66	46	47	201	98	103	10	12	..	..	57	26
133	Eruvettini	13·23					Uninhabited.						
134	Mattaparaiyur ..	312.39	218	218	1,026	510	516	52	59	8	7	200	55
135	Kolavur	345.45	205	230	1,259	647	612	..	..	1	4	292	90

Location Code Number.	Name of Village.	Main Workers: Total Main Workers (I-IX).		Cultivators (I).		Agricultural Labourers. (II).		House hold Industry Manufacturing, Processing, Servicing and Repairs [V (a)].		Other Workers [III, IV, V (b) and VI to IX].		Marginal Workers.		Non-Workers.	
		Males.	Females.	Males.	Females.	Males.	Females.	Males.	Females.	Males.	Females.	Males.	Females.	Males.	Females.
(1)	(2)	(15)	(16)	(17)	(18)	(19)	(20)	(21)	(22)	(23)	(24)	(25)	(26)	(27)	(28)
111	Kilthattiyapattu ..	22	10	21	9	1	1	..	..	..	..	..	..	7	19
112	Solankuppam (Mel) ..	845	547	519	274	159	223	23	7	144	41	..	..	609	926
113	Vadakarainammiyendal	452	178	194	2	218	170	2	..	38	6	..	..	275	498
114	Seenandal ..	325	180	125	54	172	126	1	..	27	..	18	26	231	304
115	Devarayampalayam ..	267	121	63	28	200	91	..	..	4	2	..	..	179	309
116 a/b	Kandhapalayam ..	373	66	142	..	151	63	39	1	41	2	9	115	314	469
116 b/b	Kandhapalayam ..	311	45	103	..	194	45	..	..	14	..	..	2	166	416
116	Total ..	684	111	245	..	345	108	39	1	55	2	9	117	480	885
117	Adamangalam ..	890	329	366	55	227	225	20	11	277	38	16	363	677	858
118	Kettavarampalayam ..	1,324	512	511	103	614	379	50	13	149	17	28	242	1,056	1,580
119	Sengaputheri ..	219	7	163	3	8	2	1	..	47	2	136	329	243	207
120	Mel Arani ..	659	162	386	28	80	85	91	23	102	26	2	58	508	895
121	Somanthaputtur ..	179	13	152	8	14	4	..	..	13	1	2	6	153	316
122	Edaparai ..	312	305	257	254	36	50	..	..	19	1	..	..	153	179
123	Tirusoor ..	259	20	214	3	22	17	5	..	18	..	10	1	171	409
124	Padiyampattu ..	332	60	224	50	94	9	9	1	5	..	1	..	394	687
125	Nanniyandal (S) ..	92	1	77	..	13	1	2	..	..	..	..	5	64	123
126	Kangianur ..	368	74	110	..	91	37	5	1	162	36	..	82	255	458
127	Pudupalayam ..	295	40	189	19	68	17	24	4	14	..	65	202	225	378
128	Vasur ..	426	100	184	26	161	65	16	..	75	9	..	30	330	615
129	Sanikkavadi ..	422	271	288	155	99	101	3	2	52	13	..	102	252	281
130	Karapundi ..	494	276	220	100	109	148	16	8	149	50	15	65	371	508
131	Pulivanandal ..	237	11	189	5	5		..	..	43	6	25	167	144	225
132	Otteri ..	50	20	22	9	11	11	5	..	12	1	..	..	48	83
133	Eruvettini							Uninhabited.							
134	Mattaparaiyur ..	297	200	207	..	52	197	5	..	33	3	1	36	212	280
135	Kolavur ..	350	79	219	4	116	75	[illegible]	..	12	..	15	109	282	424

VILLAGE PRIMARY CENSUS ABSTRACT.

10. POLUR TALUK.

Location Code Number.	Name of Village.	Area of Village in hectares.	Number of Occupied Residential Houses.	Number of Households.	Total Population (including Institutional and Houseless Population.) Persons.	Males.	Females.	Scheduled Castes. Males.	Females.	Scheduled Tribes. Males.	Females.	Literates. Males.	Females.
(1)	(2)	(3)	(4)	(5)	(6)	(7)	(8)	(9)	(10)	(11)	(12)	(13)	(14)
136	Tiruvettanandal ..	130.63					Uninhabited.						
137	Koral Pakkam ..	178.94	157	180	898	430	468	..	..	..	..	271	62
138	Sothukinni	234.41	221	255	1,250	644	606	113	107	2	3	305	59
139	Somaliyamangalam ..	454.47	279	306	1,341	674	667	44	40	6	3	337	134
140	Alliyalamangalam ..	540.38	301	312	1,537	785	752	207	226	..	..	365	81
141	Athurai	493.86	375	385	1,813	883	930	57	65	9	13	366	106
142	Tachambadi ..	889.37	508	593	2,817	1,391	1,426	15	14	2	3	563	190
143	Nambedu	335.18	227	267	1,201	622	579	67	53	8	5	334	96
144	Devimangalam ..	443.56	302	319	1,409	725	684	85	69	31	26	342	143
145	Seyyananthal	233.23	150	150	779	399	380	..	..	..	..	186	55
146	Chithaturai	336.90	177	184	893	445	448	97	103	5	5	208	96
147	Peranambakkam ..	705.64	352	370	1,696	880	816	191	167	18	20	321	84
148	Randam	538.36	259	307	1,549	793	756	67	65	..	..	410	100
149	Vilapakkam (Vilapakam) ..	587.13	165	188	835	429	406	..	..	3	2	202	59
150	Paalur	633.77	336	354	1,619	816	803	7	8	..	..	374	73
151	Anaivadi	397.41	196	230	1,167	576	591	216	236	..	..	297	117
152	Kuruvi Malai ..	254.51	219	227	1,052	536	516	204	222	..	..	273	83
153	Kappalur	755.37	470	513	2,368	1,228	1,140	375	344	8	4	532	175
154	Vanniyanur	442.77	378	387	1,834	953	881	157	153	..	..	404	114
155	Kacherimangalam ..	225.69	123	126	570	291	279	281	268	..	..	164	69
156	Vilayanallore (Mel) ..	328.35	313	335	1,552	789	763	..	..	..	..	..	229
157	Iranamangalam ..	161.29	123	152	642	320	322	49	44	..	..	576 177	68
158	Situvallur	656.70	800	930	4,284	2,171	2,113	294	291	..	..	1,002	365
159	Arunagirimangalam ..	719.51	310	334	1,643	863	780	283	263	..	..	448	204
160	Gengalamahadevi ..	123.93	90	90	411	214	197	..	..	..	..	45	11
161	Nalla Pillai Pethal ..	106.96	57	57	282	145	137	126	119	..	..	38	9
162	Parvathamalai R.F. ..	2,338.78					Uninhabited.						
163	Viralur	1,225.91	867	919	4,183	2,122	2,061	512	492	28	28	855	288
164 a/b	Mattavettu	..	256	256	1,255	631	624	167	162	..	..	264	78
164 b/b	Mattavettu ..	782.58	267	298	1,306	660	646	135	140	..	..	183	44
	Total ..	782.58	523	554	2,561	1,291	1,270	302	302	..	..	447	122

Location Code Number.	Name of Village.	Main Workers. Total Main Workers (IX). Males.	Females.	Cultivators. (I). Males.	Females.	Agricultural Labourers. (II). Males.	Females.	Household Industry Manufacturing, Processing, Servicing and Repairs [V (a).] Males.	Females.	Other Workers [III, IV, V (b) and VI to IX]. Males.	Females.	Marginal Workers. Males.	Females.	Non-Workers. Males.	Females.
(1)	(2)	(15)	(16)	(17)	(18)	(19)	(20)	(21)	(22)	(23)	(24)	(25)	(26)	(27)	(28)
136	Tiruvettanandal							Uninhabited.							
137	Koral Pakkam ..	242	79	193	10	8	67	4	1	37	1	..	..	188	389
138	Sothukinni	384	6	318	4	3	..	6	..	57	2	15	309	245	291
139	Somaliyamangalam ..	402	216	186	32	130	160	1	4	85	20	15	183	257	268
140	Alliyalamangalam ..	393	76	262	6	87	67	5	1	39	2	37	282	355	394
141	Athurai ..	537	196	353	1	122	187	..	2	62	6	..	2	346	732
142	Tachambadi ..	713	449	376	35	229	379	44	18	64	17	4	1	674	976
143	Nambedu	393	29	304	11	14	9	5	..	70	9	..	293	229	257
144	Devimangalam ..	333	162	202	6	92	150	2	..	37	6	44	53	348	469
145	Seyyananthal ..	291	64	228	29	17	35	..	..	6	..	..	..	148	316
146	Chithaturai	275	159	101	22	109	125	13	4	52	8	10	4	160	285
147	Peranambakkam ..	537	444	256	194	192	229	4	..	85	21	..	..	343	372
148	Randam	497	59	386	1	24	52	2	..	85	6	..	271	296	426
149	Vilapakkam	285	231	192	186	24	39	7	2	62	4	..	..	144	175
150	Paalur	494	197	365	117	43	74	18	2	68	4	10	23	312	583
151	Anaivadi	293	164	144	5	122	157	1	..	26	2	7	31	276	396
152	Kuruvi Malai ..	291	295	166	4	82	286	4	2	39	3	..	..	245	221
153	Kappalur	758	309	533	78	89	221	41	..	95	10	1	7	469	824
154	Vanniyanur	557	282	323	17	164	261	6	..	64	4	17	38	379	561
155	Kacherimangalam ..	166	27	12	..	125	27	1	..	28	..	2	..	123	252
156	Vilayanallur (Mel)	462	147	162	2	40	102	100	18	160	25	1	18	326	598
157	Iranamangalam ..	185	18	119	..	30	16	1	..	35	2	24	70	111	234
158	Situvallur	1,226	627	641	198	347	403	36	11	202	15	1	33	944	1,453
159	Arunagirimangalam ..	465	251	181	19	217	228	3	..	64	4	25	10	373	519
160	Gengalamahadevi ..	146	110	94	58	46	52	2	..	4	..	1	7	67	80
161	Nalla Pillai Pethal ..	84	86	26	21	55	65	..	..	3	..	..	..	61	51
162	Parvathamalai R.F. ..							Uninhabited.							
163	Viralur	1,366	546	661	91	418	428	7	2	180	25	20	121	836	1,394
164 a/b	Mattavettu	342	116	241	31	83	80	3	3	15	2	19	126	270	382
164 b/b	Mattavettu	415	210	182	8	153	172	..	..	80	30	..	113	245	323
	Total ..	757	326	423	39	236	252	3	5	95	32	19	239	515	708

VILLAGE PRIMARY CENSUS ABSTRACT.

10. POLUR TALUK.

Location Code Number.	Name of Village.	Area of Village in Hectares.	Number of Occupied Residential Houses.	Number of Households.	Total Population (including Institutional and Houseless Population.) Persons.	Males.	Females.	Scheduled Castes. Males.	Females.	Scheduled Tribes. Males.	Females.	Literates. Males.	Females.
(1)	(2)	(3)	(4)	(5)	(6)	(7)	(8)	(9)	(10)	(11)	(12)	(13)	(14)
165	Melpalur	362.30	420	440	1,925	980	945	313	292	3	3	449	140
166	Kilpalur	379.79	630	720	3,103	1,553	1,550	208	216	3	4	788	280
167a/c	Kadaladi	1,122.12	1,154	1,289	6,148	3,162	2,986	1,065	935	8	11	1,753	659
167b/c	Kadaladi	89.47	152	172	808	409	399	1	5	..	..	282	70
167c/c	Kadaladi	157.07	199	204	1,025	535	490	65	72	8	6	212	31
	Total ..	1,368.66	1,505	1,665	7,981	4,106	3,875	1,131	1,012	16	17	2,247	760
168a/b	Tenmdimgnaalam	425.03	160	204	892	431	461	4	..	9	9	195	83
168b/b	Tenmadimangalam	..	276	307	1,349	721	628	140	116	..	..	475	147
	Total ..	425.03	436	511	2,241	1,152	1,089	144	116	9	9	670	230
169	Banam Pattu ..	161.29	286	297	1,332	678	654	229	227	..	..	408	149
170	Solavaram	307.53	297	313	1,483	760	723	162	160	..	..	385	145
171	Kilpotharai	180.00	194	195	913	449	464	66	59	..	..	212	54
172	Tennagaram ..	215.89	109	112	522	275	247	58	51	..	..	63	19
173	Palan koil	446.34	298	314	1,469	733	736	120	104	5	4	457	153
174a/b	Elathur	238.64	230	236	990	495	495	80	69	..	..	268	84
174b/b	Elathur	181.80	254	281	1,299	678	621	51	43	3	1	384	127
	Total ..	420.44	484	517	2,289	1,173	1,116	131	112	3	1	652	211
175	Pirayampattu ..	148.81	60	64	290	148	142	..	..	4	3	95	27
176	Poondi	170.10	251	268	1,245	627	618	203	204	..	..	442	225
177	Pillur	331.85	302	322	1,527	795	732	239	220	..	..	525	244
178	Kalasapakkam	208.43	540	591	2,745	1,439	1,306	46	28	29	19	1,103	641
179	Pallipattu (Then) ..	800.80	350	373	1,751	903	848	350	300	17	18	324	149
180	Vinnuvam Pattu ..	145.94	178	178	814	404	410	241	230	..	..	124	55
181	Kalur	295.57	246	255	1,209	600	609	149	178	..	..	301	92
182	Pathiyavadi	694.94	371	388	1,901	990	911	225	210	12	10	494	121
183	Kambattu	236.79	193	203	936	465	471	4	5	..	..	193	31
184	Aniyalai	401.93	205	208	1,141	600	541	139	130	..	..	191	40
185	Ladavaram ..	385.67	413	433	1,998	1,033	965	97	106	..	..	453	108

Location Code Number.	Name of Village	Main Workers. Total Main Workers (I–IX) Males.	Females.	Cultivators (I) Males.	Females.	Agricultural Labourers. (II) Males.	Females.	Household Industry Manufacturing, Processing, Servicing and Repairs. [V(a)] Males.	Females.	Other Workers [III, IV, V (b) and VI to IX]. Males.	Females.	Marginal Workers. Males.	Females.	Non-Workers. Males.	Females.
(1)	(2)	(15)	(16)	(17)	(18)	(19)	(20)	(21)	(22)	(23)	(24)	(25)	(26)	(27)	(28)
165	Melpalur	595	443	156	4	361	431	20	2	58	6	..	6	385	496
166	Kilpalur	908	324	464	48	204	251	13	1	227	24	5	124	640	1,102
167a/c	Kadaladi	1,881	687	908	177	413	406	81	21	479	83	19	640	1,262	1,659
167b/c	Kadaladi	220	90	22	..	15	29	98	54	85	7	4	121	185	188
167c/c	Kadaladi	330	45	219	..	28	18	..	..	83	27	3	149	202	296
	Total ..	2,431	822	1,149	177	456	453	179	75	647	117	26	910	1,649	2,143
168a/b	Tenmadhimangalam	196	54	96	9	50	39	6	1	44	5	7	51	228	356
168b/b	Tenmadhimangalam	395	209	228	11	98	189	..	1	69	8	62	126	264	2 93
	Total ..	591	263	324	20	148	228	6	2	113	13	69	177	492	649
169	Banampattu	416	75	161	8	148	56	26	3	81	8	9	151	253	428
170	Solavaram	435	204	264	2	101	198	1	..	69	4	8	161	317	358
171	Kilpotharai	235	6	168	1	23	1	8	..	36	4	..	..	214	458
172	Tennagaram	165	128	141	3	23	125	..	..	1	..	..	2	110	117
173	Palankoil	462	179	230	23	80	136	6	..	146	20	12	31	259	526
174a/b	Elathur	271	75	178	12	68	60	4	..	21	3	4	39	220	381
174b/b	Elathur	419	60	257	8	75	48	17	..	70	4	..	87	259	474
	Total ..	690	135	435	20	143	108	21	..	91	7	4	126	479	855
175	Pirayampattu ..	91	14	62	2	5	7	8	3	16	2	1	40	56	88
176	Poondi	339	15	85	1	118	1	25	4	111	9	..	136	288	467
177	Pillur	350	14	205	2	78	9	3	..	64	3	29	23	416	695
178	Kalasapakkam ..	775	40	220	1	52	4	93	2	410	33	..	18	664	1,248
179	Palli pattu (Ten) ..	549	128	227	13	153	43	3	1	157	71	1	93	362	627
180	Vinnuvampattu ..	222	..	3	..	193	..	5	..	21	..	..	..	182	410
181	Kalur	327	120	188	2	92	115	4	1	43	2	2	127	271	362
182	Pathiyavadi-	551	373	413	187	58	183	7	..	73	3	..	17	439	521
183	Kambattu	252	55	213	39	24	12	..	..	15	4	..	179	213	237
184	Aniyalai	318	128	295	3	10	124	6	1	7	..	..	160	282	253
185	Ladavaram	599	183	488	41	86	139	1	..	24	3	8	165	426	617

VILLAGE PRIMARY CENSUS ABSTRACT.
10. POLUR TALUK.

Location Code Number.	Name of Village.	Area of Village in hectares.	Number of Occupied Residential Houses.	Number of House-holds.	Total Population (including Institutional and Houseless Population.)			Scheduled Castes.		Scheduled Tribes.		Literates.	
					Persons.	Males.	Females.	Males.	Females.	Males.	Females.	Males.	Females.
(1)	(2)	(3)	(4)	(5)	(6)	(7)	(8)	(9)	(10)	(11)	(12)	(13)	(14)
186	Genganallore ..	361.80	154	163	747	393	354	58	63	..	..	117	18
187	Alangaramangalam ..	458.28	278	279	1,266	623	643	3	4	..	..	318	61
188	Padagam	724.50	510	521	2,371	1,170	1,201	160	191	..	..	427	116
189	Sittampattu ..	206.66	137	153	652	336	316	234	216	..	..	147	62
190	Padiyamputhur ..	403.76	169	171	762	401	361	34	30	..	..	218	73
191	Mansurabad ..	446.76	593	653	2,930	1,508	1,422	39	29	5	4	677	235
192	Alliyalamangalam R.F.	3,074.42				Uninhabited							
193 a/b	Sevarapoondi	1,083.39	414	434	1,908	955	953	157	177	5	4	502	157
193 b/b	Sevarapoondi	..	224	229	1.006	502	504	..	..	11	9	236	31
	Total ..	1,083.39	638	663	2,914	1,457	1,457	157	177	16	13	738	188
194	Edayankolathur ..	324.32	87	128	583	274	309	..	..	2	3	166	74
195	Maruthuvambadi ..	474.57	220	228	1,131	582	549	97	91	1	3	393	181
196 a/b	Gengasoodamani ..	243.35	153	159	591	297	294	..	..	..	..	94	22
196 b/b	Gengasoodamani ..	276.35	91	106	438	221	217	36	35	3	1	109	37
	Total ..	519.70	244	265	1,029	518	511	36	35	3	1	203	59
197	Kannanur	653.72	1,452	1,662	8,064	4,054	4,010	6	2	13	12	2,476	1,421
198	Chetpet	558.60	1,108	1,238	6,830	3,360	3,470	494	492	..	..	2,114	1,579
	TALUK RURAL TOTAL	134,105.00	60,966	66,082	310,807	157,387	153,420	24,532	24,213	9,594	9,125	73,949	28,440

Foot Note :

1. Entire village Polur (V. No. 88) is included in Polur (P).
2. Entire village Allinagar (V. No. 87) is included in Polur (P)

Location Code Number	Name of Village.	Main Workers. Total Main Workers (I-IX).		Cultivators (I)		Agricultural Labourers. (II)		Household Industry — Manufacturing, Processing, Servicing and Repairs. [V (a).]		Other Workers. [III, IV, V (b) and VI to IX].		Marginal Workers.		Non-Workers.	
		Males.	Females.	Males.	Females.	Males.	Females.	Males.	Females.	Males.	Females.	Males.	Females.	Males.	Females
(1)	(2)	(15)	(16)	(17)	(18)	(19)	(20)	(21)	(22)	(23)	(24)	(25)	(26)	(27)	(28)
186	Genganallore	243	144	227	139	3	2	..	..	13	3	3	27	147	183
187	Alangaramangalam ..	357	14	322	8	22	6	4	..	9	..	3	68	263	561
188	Padagam	745	271	551	187	120	74	31	5	43	5	..	397	425	533
189	Sittampattu	213	29	160	9	27	18	18	..	8	2	1	35	122	252
190	Padiyamputhur ..	250	176	188	8	37	163	17	5	8	..	..	..	151	185
191	Manusurabad ..	989	245	540	4	149	182	181	30	119	29	4	689	515	488
192	Alliyalamangalam R.F.				Uninhabited										
193 a/b	Sevarapoondi ..	567	366	332	202	81	144	2	1	152	19	9	136	379	451
193 b/b	Sevarampoondi ..	312	26	240	1	35	22	2	..	35	3	..	248	190	230
	Total ..	879	392	572	203	116	166	4	1	187	22	9	384	569	681
194	Edayankolathur ..	162	4	93	..	59	1	1	..	9	3	..	168	112	137
195	Maruthuvambadi ..	360	368	338	366	..	..	1	..	21	2	..	1	222	180
196 a/b	Gengasoodamani ..	186	183	170	..	16	181	..	..	..	2	..	..	111	111
196 b/b	Gengasoodamani ..	141	138	126	..	15	138	..	..	..	..		..	80	79
	Total ..	327	321	296	..	31	319	..	..	..	2	..	..	191	190
197	Kannanur	2,222	654	440	81	670	532	11	2	1,101	39	3	8	1,829	3,348
198	Chetpet	1,385	583	217	10	406	413	12	2	750	158	1	6	1,974	2,881
	TALUK RURAL TOTAL ..	91,391	41,212	51,932	11,538	22,290	26,845	3,150	799	14,019	2,030	1,662	17,437	64,334	94,771

ANNEXURE.

STATEMENT SHOWING THE REVENUE VILLAGES AND THEIR CONSTITUENT PANCHAYATS

10. POLUR TALUK

Location Code Number.	*Name of Village.*	*Name of Panchayat in which included with alphabetical indications where therh are other segment(s).*	*Cross reference for the other segment(s) of Panchayat.*
(1)	(2)	(3)	(4)
1	Amirdee	Kanamalai b/e	10 for a/e 17 for c/e 18 for d/e 33 for e/e
2	Neepalampattu	Kalpattu b/c	3 for a/c 4 for c/c
3	Kalpattu	Kalpattu a/c	2 'or b/c 4 for c/c
4	Irumbili	Kalpattu c/c	2 for b/c 3 for a/c
5	Kuppam	Kuppam	..
6	Kalkuppam	Kalkuppam	..
7	Valiyur	Valiyur	..
8	Kalasamudram	Kalasamudram	..
9	Ananthapuram	Ananthapuram	..
10	Kanamalai	Kanamalai a/e	1 for b/e 17 for c/e 18 for d/e 33 for e/e
11	Nammiyambattu	Nammiyampptu a/b	16 for b/b
12	Mandaparai	Veerappanur b/d	13 for a/d 14 for c/d 35 for d/d
13	Virappanur	Virappanur b/d	13 for a/d 14 for c/d 35 for d/d
14	Pudupattu	Virappanur c/d	12 for b/d 13 for a/d 35 for d/d
15	Virappanur R. F.	..	..
16	Eriyur	Nammiyambattu b/b	11 for a/b
17	Kilkanavayur	Kanamalai c/e	1 for b/e 10 for a/e 18 for d/e 33 for e/e
18	Pudiyankappam	Kanamalai d/e	1 for b/e 10 for a/e 17 for c/e 33 for e/e
19	Melaiyalam R. F.	..	..
20	Padavedu	Padavedu a/b	32 for b/b
21	Vallimalai R. F.	..	..
22	Thuluvapushpagiri	Vallur b/b	23 for a/b
23	Vellur	Vellur a/b	22 for b/b
24	Sedarampattu	Sedarampattu	..
25	Parvathiagaram	Erikuppam a/b	26 a/b for b/b
26 a/b	Aliabad	Erikuppam b/b	25 for a/b
26 b/b	Aliabad	Kalambur	..
27	Iluppakunam	Iluppakunam	..
28	Naranamangalam	Naranamangalam	..
29	Kangiranandal	Santhavasal b/c	45 for a/c 39 for c/c

ANNEXE

STATEMENT SHOWING THE REVENUE VILLAGES AND THEIR CONSTITUENT PANCHAYATS

10. POLUR TALUK

Location Code Number.	*Name of Village.*	*Name of Panchayat in which included with alphabetical indications where there are other segment(s).*	*Cross reference for the other segment(s) of Panchayat.*
(1)	(2)	(3)	(4)
30	Puspagiri	Santhavasal c/c	45 for a/c 29 for b/c
31	Santhavasal R. F.	..	..
32	Shenbagatope	Padavedu b/b	20 for a/b
33	Seengadu	Kanamalai e/e	1 for b/e 10 for a/e 17 for c/e 18 for d/e
34	Kuttakarai	Kutiakarai a/c	37 for b/c 108 for c/c
35	Odamangalam	Veerappanur d/d	12 for b/d 13 for a/d 14 for c/d
36	Kovilur	Kovilur a/c	110 for b/c 111 for c/c
37	Pattaraikadu	Kuttakarai b/c	34 for a/c 108 for c/c
38	Thumbakkadu	Tindivanam b/d	72 for c/d 73 for d/d 74 for a/d
39	Karnatagiri R. F.	..	..
40	Thurunjikuppam	Thurunjikuppam	..
41	Vilankuppam	Vilankuppam	..
42	Santhavasal Extension R. F.	..	..
43	Kalvasal	Kalvasal a/b	44 for b/b
44	Munivanthangal	Kalvasal b/b	43 for a/b
45	Santhavasal	Santhavasal a/c	30 for c/c 29 for b/c
46 a/b	Kasthambadi a/b	Kasthambadi	..
46 b/b	Kasthambadi b/b	Krishnapuram	..
47	Enduvambadi	Enduvambadi	..
48	Mukkurumbi	Mukkurumbi	..
49	Kilppattu	Kilpattu	..
50	Vadamadimanaglam	Vadamadimangalam a/b	60 for b/b
51	Tiruppanandal	Kelur b/c	52 for c/c 53 for a/c
52	Sitteri	Kelur c/c	51 for b/c 53 for a/c
53	Kelur	Kelur a/c	51 for b/c 52 for c/c
54	Athuvambadi	Athuvambadi	..
55	Kattipoondi	Kattipoondi	..
56	Kelur R. F.	..	
57	Palvarthuvenran	Palvarthuvenran	..
58	Ettivadi	Ettivadi	..
59	Alampundi	Alampundi	..
60	Othiyanthangal	Vadamathimangalam b/b	50 for a/b
61	Rayankuppam	Tirumalai b/b	68 for a/b

ANNEXE

STATEMENT SHOWING THE REVENUE VILLAGES AND THEIR CONSTITUENT PANCHAYATS

10. POLUR TALUK

Location Code Number.	Name of Village.	Name of Panchayat in which included with alphabetical indications where there are other segment(s).	Cross reference for the other segment(s) of Panchayat.
(1)	(2)	(3)	(4)
62	Gudalore	Gudalore	..
63	Sadupperipalayam	Sadupperi b/b	64 for a/b
64	Sadupperi	Sadupperi a/b	63 for b/b
65	Madavilagam	Madavilagam a/b	66 for b/b
66	Jambukonambattu	Madavilagam b/b	65 for a/b
67	Ariyathur	Ariyathur	..
68	Tirumalai	Tirumalai a/b	61 for b/b
69	Sengunam	Sengunam	..
70	Potharai	Potharai	..
71	Periagaram	Periagaram	..
72	Athimur	Tindivanam c/d	38 for b/d 73 for d/d 74 for a/d
73	Kaliam	Tindivanam b/d	38 for b/d 72 for c/d 74 for a/d
74	Tindivanam	Tindivanam a/d	38 for b/d 72 for c/d 73 for d/d
75	Renderipattu	Renderipattu	..
76	Kunnathur	Kunnathur	..
77	Murugapadi	Murugapadi	..
78	Ogur	Ogur	..
79	Karikathur	Karikathur a/b	80 for b/b
80	Kilkarikathur	Karikathur b/b	79 for a/b
81	Vambalur	Vambalur	..
82	Uthur	Uthur	..
83	Odalavadi	Odalavadi	..
84	Virasambannur	Thumbur b/c	85 for c/c 86 for a/c
85	Modonapalayam	Thumbur c/c	84 for b/c 86 for a/c
86	Thumbur	Thumbur a/c	84 for b/c 85 for c/c
87	Indravanam	Indravanam	..
88	Appedu	Appedu	..
89	Olagampattu	Olagampattu	..
90	Kothandavadi	Kothandavadi	
91	Kolakkaravadi	Kolakkaravadi	..
92	Narasingapuram	Narasingapuram	..
93	Modiyur	Modiyur	..
94	Odanagaram	Arumbalur b/c	95 for a/c 96 for c/c
95	Arumbalur	Arumbalur a/c	94 for b/c 96 for c/c

ANNEXE

STATEMENT SHOWING THE REVENUE VILLAGES AND THEIR CONSTITUENT PANCHAYATS

10. POLUR TALUK

Location Code No.	Name of Village.	Name of Panchayat in which included with alphabetical indications where there are other segment(s).	Cross reference for the other segement (s) of Panchayat.
(1)	(2)	(3)	(4)
96	Manikkavalli	Arambalur a/c	94 for b/c 95 for c/c
97	Mandakolathur	Mandakolathur	..
98	Eyakolathur	Eyakolathur a/b	131 for b/b
99	Venmani	Venmani a/b	100 for b/b
100	Pappambadi	Venmani b/b	99 for a/b
101	Mambattu	Mambattu a/b	103 for b/b
102	Eluvambadi	Eluvambadi	..
103	Jadatharikuppam	Mambattu b/b	101 for a/b
104	Periamalai R. F.	..	..
105	Kidampalayam	Kidampalayam	..
106	Gengavaram	Gengavaram	..
107	Mulakkadu R. F.	..	..
108	Melchippili	Kuttakarai c/c	34 for a/c 37 for b/c
109	Pattaraikadu R. F.	..	..
110	Brumayanur	Kovilur b/c	36 for a/c 111 for b/c
111	Kilthattiyapattu	Kovilur c/c	36 for a/c 110 for b/c
112	Solankuppam (Mel)	Solankuppam (Mel) a/b	113 for b/b
113	Vadakarai Nammiyendal	Solankuppam (Mel) b/b	112 for a/b
114	Seenandal	Kanthapalayam b/b	116 a/b for a/b
115	Devarayampalayam	Devarayampalayam	..
116 a/b	Kandhapalayam a/b	Kandhapalayam a/b	114 for b/b
116 b/b	Kandhapalayam b/b	Vengatampalayam	..
117	Adamangalam	Adamangalam	..
118	Kettavarampalayam	Kettavarampalayam	..
119	Sengaputheri	Sengaputheri	..
120	Mel Arni	Mel Arni	..
121	Somanthaputtur	Edapparai b/b	122 for a/b
122	Edapparai	Edapparai a/b	121 for b/b
123	Tirusoor	Tirusoor a/c	124 for b/c 125 for c/c
124	Padiyampattu	Tirusoor b/c	123 for a/c 125 for c/c
125	Nanniyanda i(S)	Tirusoor c/c	123 for a/c 124 for b/c
126	Kangianur	Kangianur	..
127	Pudupalayam	Pudupalayam	..
128	Vasur	Vasur	..
129	Sanikkavadi	Sanikkavadi	..
130	Karapundi	Karapundi	..

ANNEXE

STATEMENT SHOWING THE REVENUE VILLAGES AND THEIR CONSTITUENT PANCHAYATS

10. POLUR TALUK

Location Code Number.	*Name of Village.*	*Name of Panchayat in which included with alphabetical indications where there are other segment(s).*	*Cross reference for the other segment(s) of Panchayat.*
(1)	(2)	(3)	(4)
131	Pulivanandal	Eyakolathur b/b	98 for a/b
132	Otteri	Mattaparaiyur b/c	133 for c/c 134 for a/c
133	Eruvettini	Mattaparaiyur c/c	132 for b/c 134 for c/c
134	Mattaparaiyur	Mattaparaiyur a/c	132 for b/c 133 for c/c
135	Kolavur	Kolavur a/b	136 for b/b
136	Tiruvettanandal	Kolavur b/b	135 for a/b
137	Koralpakkam	Koralpakkam	..
138	Sothukinni	Vilapakkam b/b	149 for a/b
139	Semmiyamangalam	Semmiyamangalam	..
140	Alliyalamangalam	Alliyalamangalam	..
141	Athurai	Athurai	..
142	Tachambadi	Tachambadi	..
143	Nambedu	Nambedu	..
144	Devimangalam	Devimangalam	..
145	Seyyananthal	Seyyanthal	..
146	Chithaturai	Chithaturai	..
147	Peranambakkam	Peranambakkam	..
148	Randam	Randam	..
149	Vilapakkam	Vilapakkam a/b	138 for b/b
150	Paelasur	Paelasur	..
151	Anaivadi	Anaivadi	..
152	Kuruvimalai	Kuruvimalai	..
153	Kappalur	Kappalur	..
154	Vanniyanur	Vanniyanur	..
155	Kacherimangalam	Melvilvarayanallur b/b	156 for a/b
156	Vilvarayanallor (Mel)	Melvilvarayanallur a/b	155 for b/b
157	Ernamangalam	Ernamangalam a/b	169 for b/b
158	Siruvallur	Siruvallur	..
159	Arunagirimangalam	Arunagirimangalam	..
160	Gengalamahadevi	Gengalamahadevi a/b	161 for b/b
161	Nallapillaipethal	Gengalamahadevi b/b	160 for a/b
162	Parvathamalai R.F.	..	..
163	Viralur	Viralur	..
164 a/b	Mattavettu	Mattavettu	..
164 b/b	Mattavettu	Kilkuppam	..
165	Melpalur	Melpalur	..
166	Kilpalur	Kilpalur	..

ANNEXE

STATEMENT SHOWING THE REVENUE VILLAGES AND THEIR CONSTITUENT PANCHAYATS

10. POLUR TALUK

Location Code Number.	*Name of Village.*	*Name of Panchayat in which included with alphabetical indications where there are other segment(s).*	*Cross reference for the other segment(s) of Panchayat.*
(1)	(2)	(3)	(4)
167 a/c	Kadaladi	Kadaladi	..
167 b/c	Kadaladi	Singaravadi	..
167 c/c	Kadaladi	Pattiyandal	..
168 a/b	Madimangalam (Then)	Madimangalam (Then)	..
168 b/b	Madimangalam (Then)	Koilmadimangalam	..
169	Banampattu	Ernamangalam b/b	157 for a/b
170	Solavaram	Solavaram	..
171	Kihlpotarai	Kilpotharai a/b	172 for b/b
172	Thennagaram	Kilpotharai b/b	171 for a/b
173	Palankoil	Palankoil	..
174 a/b	Elathur	Elathur	..
174 b/b	Elathur	Mottur	..
175	Pirayampattu	Poondi b/b	176 for a/b
176	Poondi	Poondi a/b	175 for b/b
177	Pillur	Pillur	..
178	Kalasapakkam	Kalasapakkam a/b	180 for b/b
179	Pallipattu (Then)	Pallipattu (Ten)	..
180	Vinnuvampattu	Kalasapakkam b/b	178 for a/b
181	Kalur	Kalur	..
182	Pathiyavadi	Pathiyavadi	..
183	Kambattu	Kambattu	..
184	Aniyalai	Aniyalai	..
185	Ladavaram	Ladavaram a/b	186 for b/b
186	Genganallor	Ladavaram b/b	185 for a/b
187	Alangaramangalam	Alangaramangalam	..
188	Padagam	Padagam	..
189	Seetambattu	Seetambattu a/b	190 for b/b
190	Padiyamputhur	Seetambattu b/b	189 for a/b
191	Mansurabad	Mansurabad	..
192	Alliyalamangalam R. F.	..	..
193 a/b	Sevarapoondi	Sevarapoondi	..
193 b/b	Sevarapoondi	Rajammapuram	..
194	Edayankolathur	Edayankolathur	..
195	Maruthuvambadi	Maruthuvambadi	..
196 a/b	Gengasoodamani	Gengasoodamani	..
196 b/b	Geagasoodamani	Thathanur	..
197	Kannanur	Chetpet b/b	198 for a/b
198	Chetpet	Chetpet a/b	197 for b/b

URBAN PRIMARY CENSUS ABSTRACT.

10. POLUR TALUK.

Location Code Number.	Name of Town/ Division/ Ward.	Area of Town/ Division/ Ward in Km².	Number of Occupied Residential Houses.	Number of Households.	Total Population (including Institutional and Houseless Population)			Scheduled Castes.		Scheduled Tribes.		Literates	
					Persons.	Males.	Females.	Males.	Females.	Males.	Females.	Males.	Females.
(1)	(2)	(3)	(4)	(5)	(6)	(7)	(8)	(9)	(10)	(11)	(12)	(13)	(14)
XXXI—POLUR (P)													
	Ward 1 ..		573	733	3,578	1,742	1,836	289	299	3	6	1,137	875
	Ward 2 ..		441	557	2,931	1,476	1,455	67	75	45	53	1,018	690
	Ward 3 ..		325	445	2,205	1,155	1,050	77	312	1	..	890	630
	Ward 4 ..		205	249	1,324	689	635	..	..	..	..	476	335
	Ward 5 ..		211	325	1,613	797	816	3	2	..	..	599	453
	Ward 6 ..		330	364	1,623	828	795	..	..	..	..	405	136
	Ward 7 ..		214	401	1,805	897	908	7	4	13	7	373	174
	Ward 8 ..		129	135	614	319	295	..	..	..	..	224	119
	Ward 9 ..		156	176	925	463	462	..	..	..	..	282	127
	Ward 10 ..		142	175	1,013	507	506	..	..	..	..	341	212
	Ward 11 ..		226	268	1,321	669	652	..	..	..	..	467	210
	Ward 12 ..		188	222	1,065	539	526	..	..	..	..	302	120
	Ward 13 ..		302	345	1,639	814	825	158	159	..	..	380	151
TOWN AND TALUK URBAN TOTAL	..	13.79	3,442	4,395	21,656	10,895	10,761	601	571	62	66	6,894	4,232

URBAN PRIMARY CENSUS ABSTRACT

10. POLUR TALUK.

Location Code Number.	Name of Town/ Division/ Ward.	Main Workers: Total Main Workers (I-IX)		Cultivators (I)		Agricultural Labourers. (II)		Household Industry Manufacturing, Processing, Servicing and Repairs [V (a)].		Other Workers and VI to IX] [III, IV, V(b)		Workers.		Non-Workers.	
		Males.	Female.	Males.	Females.	Males.	Females.	Males.	Females.	Males.	Females.	Males.	Females.	Males.	Females.
(1)	(2)	(15)	(16)	(17)	(18)	(19)	(20)	(21)	(22)	(23)	(24)	(25)	(26)	(27)	(28)
XXXI—POLUR (P)															
	Ward 1 ..	801	117	18	2	134	37	4	8	645	70	6	9	935	1,710
	Ward 2 ..	661	80	49	4	49	2	27	2	536	72	..	3	815	1,372
	Ward 3 ..	511	36	13	..	5	..	12	5	481	31	..	..	644	1,014
	Ward 4 ..	314	13	27	..	6	..	7	..	274	13	4	2	371	620
	Ward 5 ..	367	21	81	2	35	4	9	1	242	14	6	7	424	788
	Ward 6 ..	496	200	198	62	77	129	1	..	220	9	2	8	330	587
	Ward 7 ..	562	164	156	15	115	112	4	4	287	33	1	..	334	744
	Ward 8 ..	164	48	45	5	6	28	11	9	102	6	..	..	155	247
	Ward 9 ..	250	6	95	2	71	2	..	..	84	2	..	..	213	456
	Word 10 ..	232	27	36	3	10	12	16	6	170	6	..	2	275	477
	Ward 11 ..	336	77	53	..	19	56	20	..	244	21	1	..	332	575
	Ward 12 ..	300	89	88	7	23	31	20	22	169	29	9	31	230	406
	Ward 13 ..	441	319	65	21	182	249	20	16	174	33	..	..	373	506
TOWN AND TALUK URBAN TOTAL		5,435	1,197	924	123	732	662	151	73	3,628	339	29	62	5,431	9,502

FOOT NOTE—

1 Palur Village (Village No. 88) is completely included in Polur (P)

2 Allinagar Village (Village No. 87) is completely included in Polur (P)

URBAN PRIMARY CENSUS ABSTRACT
APPENDIX
TOTAL, SCHEDULED CASTE AND SCHEDULED TRIBE POPULATION—URBAN BLOCKWISE
10. POLUR TALUK

Location Code Number.	Name of Town/Ward/Urban/Block.	Total Population.	Scheduled Castes.	Scheduled Tribes.
(1)	(2)	(3)	(4)	(5)
XXXI Polur (P)	1 WARD. E.B. No.			
	492	448	..	..
	493	664	305	..
	494	802	94	5
	495	817	..	4
	496	848	189	..
	TOTAL ..	3,578	588	9
	2 .. 497	614	61	60
	498	769	66	32
	499	673	14	6
	500	875	1	..
	TOTAL ..	2,931	142	98
	3 .. 501	568	..	..
	502	886	108	..
	503	751	1	1
	TOTAL ..	2,205	109	1
	4 .. 504	749	..	..
	505	575	..	..
	TOTAL ..	1,324	..	..
	.. 506	476	..	..
	507	668	..	..
	508	469	5	..
	TOTAL ..	1,613	5	..
	6 .. 509	591	..	..
	510	479	..	..
	511	553	..	..
	TOTAL ..	1,623	..	..
	7 .. 512	1,093	11	20
	513	712	..	..
	TOTAL ..	1,805	11	20
	8 .. 514	614	..	..
	9 .. 515	925	..	..
	10 .. 516	583	..	..
	517	430	..	..
	TOTAL ..	1,013	..	..

URBAN PRIMARY CENSUS ABSTRACT
APPENDIX
TOTAL, SCHEDULED CASTE AND SCHEDULED TRIBE POPULATION—URBAN BLOCKWISE
10. POLUR TALUK

Location Code Number.	Name of Town, ward/urban/block.	Total Population.	Scheduled Castes.	Scheduled Tribes.
(1)	(2)	(3)	(4)	(5)
XXXI Polur (P)	Ward. E. B. No.			
	11 .. 518	805	..	..
	519	516	..	..
	TOTAL ..	1,321	..	..
	12 .. 520	212	..	..
	521	232	..	..
	522	621	..	..
	TOTAL ..	1,065	..	..
	13 .. 523	751	220	..
	524	888	97	..
	TOTAL	1,739	317	..
	TOWN TOTAL ..	21,656	1,172	128

11 TIRUPPATTUR TALUK

ALPHABETICAL LIST OF VILLAGES.

11. TIRUPPATTUR TALUK.

Serial Number (1)	*Name of Village.* (2)	*Location Code Number.* (3)
1	Achamangalam	35
2	Adiyur	56
3	Agraharam	32
4	Ammanankoil	33
5	Athurkuppam	7
6	Avalnayakanpatti	77
7	Badanavadi	51
8	Bandarapalli	23
9	Bommikuppam	66
10	Bynapalli	25
11	Chandrapuram	45
12	Chinnakandili	49
13	Chinnakannalapatti	74
14	Chinnamottur	9
15	Chinnarampatti	88
16	Damalerimuthur	36
17	Elagiri Hills	14
18	Elagiri Village	18
19	Elavampatti	71
20	Errampatti	76
21	Ganginayakanpatti	85
22	Gollankuttai	29
23	Govindapuram R.F.	94
24	Gummidigampatti	50
25	Innarjavvadi R.F.	63
26	Jalarpet R.F.	11
27	Kadirampatti	60
28	Kadirimangalam	42
29	Kakangarai	86
30	Kandili	48
31	Karungalipatti	82
32	Kasinayaganpatti	54
33	Kathari	6
34	Katteri	19
35	Konerikuppam	55
36	Koratti	70
37	Kothur	2
38	Kothur R.F.	8
39	Krishnapuram	78
40	Kudappattu	9

ALPHABETICAL LIST OF VILLAGES

II, TIRUPPATTUR TALUK

Serial Number.	*Name of Villuge.*	*Locatoin Code Number.*
(1)	(2)	(3)
41	Kudiyanakuppam	8
42	Kunichi	73
43	Kurumberi	91
44	Lakkinayakarnpatti	53
45	Madapalli	39
46	Mallapalli	31
47	Mambakkam R.F.	65
48	Mandalanayanigunta	28
49	Mandalavadi	10
50	Mangalam R.F.	12
51	Mangalam (Extension)	13
52	Matrapalli	68
53	Molagarampatti	72
54	Mookanur	34
55	Mottur	67
56	Nagaluthu R.F.	15
57	Nagaluthu (Extension)	16
58	Nandibenda R.F.	27
59	Naravindampatti	88
60	Nariyaneri	52
61	Natham	81
62	Natrampalli	22
63	Nayanaservur	4
64	Nellivasalnadu	93
65	Odayamuthur	69
66	Pachchal	41
67	Pachoor	24
68	Palanankuppam	37
69	Pallipattu	55
70	Paniyandapalli	30
71	Periakannalapatti	75
72	Perampattu	89
73	Periyagaram	46
74	Ponneri	17
75	Puduppatti	80
76	Pudurnadu	64
77	Pungampattunadu	62
78	Pathagaram	44
79	Raghamangalam	37
80	Sevvathur	[illegible]

ALPHABETICAL LIST OF VILLAGES

II. TIRUPPATTUR TALUK.

Serial Number.	*Name of Village.*	*Location Code Nnmber*
(1)	(2)	(3)
81	Simmanapudur	92
82	Singarapet (Extension)	96
83	Singarpet R.F.	95
84	Sokkalampatti	84
85	Sorakanatham	3
86	Sundarampalli	79
87	Thathavalli	38
88	Thiriyalam	20
89	Thokkiyam	47
90	Thoppalagunda	5
91	Tiruppattur	40
92	Velakalnatham	26
93	Vengalapuram	58
94	Vettappattu	21
95	Virupakshipuram	46
96	Vishamangalam	90

VILLAGE PRIMARY CENSUS ABSTRACT

II. TIRUPPATTUR TALUK.

Location Code Number.	Name of Village.	Area of Village in Hectares.	Number of Occupied Residential Houses.	Number of households.	Total Population (including Institutional and Houseless Population). Persons.	Males.	Females.	Scheduled Castes. Males.	Females.	Scheduled Tribes. Males.	Females.	Literates. Males.	Females
(1)	(2)	(3)	(4)	(5)	(6)	(7)	(8)	(9)	(10)	(11)	(12)	(13)	(14)
1	Kothur R.F. ..	2,551.00	5	5	29	11	18	..	..	..	..	2	2
2 a/b	Kothur ..	605.30	482	490	2,748	1,372	1,376	33	40	3	2	575	244
2 b/b	Kothur ..	1,075.18	470	508	2,702	1,359	1,343	145	155	..	..	493	179
	Total ..	1,680.48	952	998	5,450	2,731	2,719	178	195	3	2	1068	423
3	Sorakanatham ..	1,087.51	540	551	2,932	1,447	1,485	94	93	..	..	605	267
4	Nayanaseruvur ..	1,040.83	580	627	3,115	1,511	1,604	129	152	8	7	460	164
5	Thoppalagunda ..	349.55	207	236	1,136	568	568	61	57	..	..	263	127
6	Kathari ..	432.10	247	273	1,388	703	685	26	31	..	..	338	140
7	Athurkuppam ..	798.62	1,065	1,133	5,674	2,929	2,745	396	371	86	85	1,207	495
8 a/b	Kudiyanakuppam ..	254.13	317	321	1,611	835	776	346	304	..	..	461	182
8 b/b	Kudiyanakuppam ..	207.52	339	345	1,938	986	952	83	76	..	..	337	143
	Total ..	461.65	656	666	3,549	1,821	1,728	429	380	..	..	798	325
9 a/b	Chinnamottur ..	553.31	366	430	1,805	898	907	189	189	..	..	426	191
9 b/b	Chinnamottur	318.44	233	238	1,425	726	699	190	198	..	..	331	118
	Total	871.75	599	668	3,230	1,624	1,606	379	387	..	..	757	309
10	Mandalavadi ..	1,069.57	750	799	4,168	2,098	2,070	155	171	..	..	643	219
11	Jolarpet R.F. ..	672.20			Uninhabited								
12	Mangalam R.F. ..	2,468.00			Uninhabited								
13	Mangalam (Extension)	2,550.00			Uninhabited								
14	Elagiri Hills ..	1,452.75	780	804	3,755	1,934	1,821	67	62	1,688	1,574	532	175
15	Nagalathur R.F.	1,137.00			Uninhabited								
16	Nagalathur (Extension)	496.00			Uninhabited								
17 a/c	Ponneri ..	901.54	581	598	2,928	1,484	1,444	135	126	..	..	637	290
17 b/c	Ponneri ..	376.15	330	360	1,706	844	862	14	12	..	..	472	249
17 c/c	Ponneri ..	243.03	174	177	937	478	459	195	173	..	..	285	145
	Total ..	1,520.72	1,085	1,135	5,571	2,806	2,765	344	311	..	..	1,394	685
18	Elagiri Village ..	680.26	638	696	3,610	1,864	1,746	358	360	6	5	867	418
19 a/b	Katteri ..	277.02	459	503	2,694	1,415	1,279	273	266	..	..	695	328
19 b/b	Katteri ..	162.27	427	446	2,377	1,226	1,151	12	13	..	..	697	292
	Total	439.29	886	949	5,071	2,641	2430	285	279	..	..	1,392	620

Location Code Number.	Name of Village.	Main Workers. Total Main Workers (I-IX). Males.	Females.	Cultivators (I). Males.	Females.	Agricultural Labourers (II). Males.	Females.	Household Industry-Manufacturing, Processing, Servicing and Repairs [V (a)]. Males.	Females.	Other Workers [III, IV, V (b) and VI to IX]. Males.	Females.	Marginal Workers. Males	Females.	Non-workers. Males.	Female
(1)	(2)	(15)	(16)	(17)	(18)	(19)	(20)	(21)	(22)	(23)	(24)	(25)	(26)	(27)	(28)
1	Kothur R.F. ..	7	..	7	..	..	..	..	..	..	..	..	..	4	18
2 a/b	Kothur ..	695	68	524	43	101	20	..	..	70	5	1	4	676	1,304
2 b/b	Kothur ..	786	551	604	482	45	34	4	4	83	31	3	..	570	792
	Total ..	1,481	619	1,178	524	146	54	4	4	153	36	4	4	1.246	2,096
3	Sorakanatham ..	855	416	647	258	90	128	24	16	94	14	..	1	592	1,058
4	Nayanaseruvu ..	922	80	614	11	143	35	106	20	69	14	49	540	540	984
5	Thoppalagunda ..	293	4	257	3	10	..	5	..	21	1	1	..	274	564
6	Kattari ..	370	24	341	14	7	8	9	1	13	1	11	22	322	639
7	Athurkuppam ..	1,576	227	835	115	275	67	190	16	276	29	..	2	1.353	2,516
8 a/b	Kudiyanakuppam ..	462	122	146	4	105	104	20	7	191	7	1	16	372	638
8 b/b	Kudiyanakuppam ..	595	80	132	1	38	12	271	62	154	5	..	477	391	395
	Total ..	1,067	202	178	5	133	116	291	69	345	12	1	493	763	1,033
9 a/b	Chinnamottur ..	619	26	267	..	237	14	3	..	112	12	..	2	279	879
9 b/b	Chinnamottur ..	457	..	354	..	25	..	4	..	74	..	..	6	269	693
	Total ..	1,076	26	621	..	262	14	7	..	186	12	..	8	548	1,572
10	Mandalavadi ..	1,301	115	690	8	414	84	104	17	93	6	1	48	796	1,907
11	Jolarpet R.F. ..					Uninhabited.									
12	Mangalam R.F. ..					Uninhabited.									
13	Mangalam (Extension)					Uninhabited.									
14	Elagiri Hills ..	1,227	510	899	363	228	101	5	..	95	46	18	385	689	926
15	Nagalathur R.F. ..					Uninhabited.									
16	Nagalathur (Extension)					Uninhabited.									
17 a/c	Ponneri ..	814	105	417	15	104	57	137	21	156	12	2	15	668	1,374
17 b/c	Ponneri ..	473	18	179	1	25	12	21	1	248	4	7	2	364	824
17 c/c	Ponneri ..	242	78	32	19	33	25	67	29	110	5	..	..	236	381
	Total	1,529	201	628	35	162	94	225	51	314	21	9	17	1.268	2,547
18	Elagiri Village ..	1,059	198	468	28	147	110	222	42	222	21	14	300	791	1,208
19 a/b	Katteri	731	141	138	9	48	60	231	59	314	13	9	48	675	1,090
19 b/b	Katteri	693	235	168	25	36	94	263	101	226	15	..	5	533	911
	Total	1,424	376	306	34	84	154	494	160	540	28	9	53	1.208	2,001

VILLAGE PRIMARY CENSUS ABSTRACT.
11. TIRUPPATTUR TALUK.

Location Code Number.	Name of Village.	Area of Village in Hectares.	Number of Occupied Residential Houses.	Number of Households.	Total Population (including Institutional and Houseless Population.) Persons.	Males.	Females.	Scheduled Castes. Males.	Females.	Scheduled Tribes. Males.	Females.	Literates. Males.	Females
(1)	(2)	(3)	(4)	(5)	(6)	(7)	(8)	(9)	(10)	(11)	(12)	(13)	(14)
20a/c	Thiriyalam ..	464.56	335	347	1,849	957	892	303	283	..	..	361	183
20b/c	Thiriyalam ..	420.87	343	362	1,909	969	940	161	148	5	3	415	197
20c/c	Thiriyalam ..	88.19	563	578	2,897	1,543	1,354	121	127	..	..	361	122
	Total ..	973.62	1,241	1,287	6,655	3,469	3,186	585	558	5	3	1,137	502
21	Vettappattu ..	1,044.26	684	746	4,025	2,099	1,926	92	95	..	..	953	325
22	Natrampalli ..	682.26	1,346	1,413	6,828	3,403	3,425	255	266	..	..	2,152	1,352
23	Bandarapalli ..	1,043.63	745	792	3,974	1,977	1,997	270	248	..	..	88	359
24	Pachoor ..	934.23	906	960	5,119	2,523	2,596	145	172	7	4	1,299	664
25	Bynapalli ..	832.26	636	745	3654	1,834	1,820	166	179	..	..	716	289
26	Velakalnatham ..	1,002.54	463	527	2,525	1,277	1,248	92	86	11	13	328	83
27	Nandibenda R.F.	601.00	1	1	9	3	6	..	..	..	..	3	5
28	Mandalanayanigunta	772.33	373	375	1,817	913	904	93	83	..	..	280	62
29	Gollankuttai ..	215.08	54	62	389	197	192	3	3	..	..	30	3
30	Paniyandapalli ..	897.82	868	1,043	5,068	2,569	2,499	220	220	..	..	1,281	678
31	Mallapalli ..	946.09	862	896	4,457	2,247	2,210	159	159	3	2	928	404
32	Agraharam ..	723.76	956	996	4,931	2,512	2,419	143	158	..	..	1,009	429
33	Ammanankoil	543.91	782	845	4,281	2,171	2,110	166	128	..	..	962	562
34 a/b	Mookanur ..	493.90	796	809	3,876	2,007	1,869	72	84	..	..	582	214
34 b/b	Mookanur ..	87.47	140	151	780	389	391	..	..	..	..	35	12
	Total ..	581.37	936	960	4,656	2,396	2,260	72	84	..	..	617	226
35 a/b	Achamangalam ..	216.97	536	572	2,997	1,509	14,88	372	399	..	..	380	135
35 b/b	Achamangalam ..	324.07	294	312	1,598	810	788	170	164	..	..	243	101
	Total ..	541.04	830	884	4,595	2,319	2,276	542	563	..	..	623	23
36	Damalerimuthur ..	397.39	581	631	3,391	1,705	1,686	111	111	24	16	645	246
37 a/d	Palanankuppam ..	179.81	549	570	2,681	1,341	1,340	167	171	..	..	608	255
37 b/d	Palanankuppam ..	120.66	297	307	1,643	831	812	228	207	..	..	501	264
37 c/d	Pallanankuppam ..	277.21	219	232	1,274	629	645	414	431	..	..	390	240
37 d/d	Palanankuppam ..	362.80	206	212	1,187	594	593	74	71	..	..	214	101
	Total ..	940·48	1,271	1,321	6,785	3,395	3,390	883	880	..	..	1,713	860
38 a/c	Thathavalli ..	300.96	303	304	1,564	788	776	251	269	..	..	331	146
38 b/c	Thathavalli ..	254.48	306	310	1,774	896	878	39	34	59	70	402	195
38 c/c	Thathavalli ..	309.69	297	313	1,728	889	839	351	330	23	21	425	209
	Total ..	865.13	906	927	5,066	2,573	2,493	641	633	82	91	1,158	550

Location Code Number.	Name of Village.	Main Workers: Total Main Workers (I-IX) Males.	Females.	Cultivators (I) Males.	Females.	Agricultural Labourers (II) Males.	Females.	Household Industry—Manufacturing, Processing, Servicing and Repairs [V(a)]. Males.	Females.	Other Workers [III, IV, V(b) and VI to IX]. Males.	Females.	Marginal Workers. Males.	Females.	Non-Workers. Males.	Females.
(1)	(2)	(15)	(16)	(17)	(18)	(19)	(20)	(21)	(22)	(23)	(24)	(25)	(26)	(27)	(28)
20 a/c	Thiriyalam ..	569	77	265	15	190	37	7	1	107	24	13	39	375	776
20 b/c	Thiriyalam ..	538	284	189	59	167	198	45	10	137	17	..	1	431	655
20 c/c	Thiriyalam ..	1,013	6	853	1	142	2	1	2	17	1	..	11	530	1,337
	Total ..	2,120	367	1,407	75	499	237	53	13	261	42	13	51	1,336	2,768
21	Vettapattu ..	1,217	274	654	46	153	139	154	55	256	34	..	203	882	1,449
22	Natramapalli ..	1,932	361	773	56	415	233	150	14	594	58	9	106	1,462	2,958
23	Bandarapalli ..	1,174	298	729	78	194	161	88	18	163	41	51	501	752	1,198
24	Pachoor ..	1,469	522	658	189	411	282	18	5	382	46	5	152	1,049	1,922
25	Bynapalli ..	1,061	312	630	126	287	150	47	21	97	15	12	284	761	1,224
26	Velakalnatham ..	724	45	456	9	242	34	5	..	21	2	..	3	553	1,200
27	Nendibenda R.F. ..	2	..	..	..	..	..	..	..	2	..	..	..	1	6
28	Mandalanayanigunta	547	492	456	136	62	353	9	..	20	3	19	45	347	367
29	Gollankuttai ..	132	114	105	89	26	21	..	..	1	4	..	..	65	78
30	Paniyandapalli ..	1,532	447	854	100	401	279	77	16	200	52	24	558	1,013	1,494
31	Mallapalli ..	1,273	405	806	52	301	330	37	12	129	11	14	445	960	1,360
32	Agraharam ..	1,554	132	901	10	179	83	324	31	150	8	2	114	956	2,173
33	Ammanankoil ..	1,237	296	475	87	196	110	178	51	388	48	2	17	932	1,797
34 a/b	Mookanur ..	1,221	334	642	51	110	150	384	121	85	12	..	..	786	1,535
34 b/b	Mookanur ..	242	67	99	5	32	56	99	5	12	1	..	..	147	324
	Total ..	1,463	401	741	56	142	206	483	126	97	13	..	..	933	1,859
35 a/b	Achamangalam ..	847	213	277	13	48	42	117	90	405	68	..	20	662	1,255
35 b/b	Achamangalam ..	497	355	282	195	35	84	105	53	75	23	..	5	313	428
	Total ..	1,344	568	559	208	83	126	222	143	480	91	..	25	975	1,683
36	Damalerimuthur	1,049	543	223	126	126	192	494	201	206	24	5	13	651	1,130
37 a/b	Palanankuppam ..	779	133	289	18	128	61	30	8	332	46	4	122	558	1,085
37 b/d	Palanankuppam ..	498	175	184	6	220	155	3	3	91	11	..	24	333	613
37 c/d	Palanankuppam ..	333	51	112	12	120	37	3	1	98	1	..	..	296	594
37 d/d	Palanankuppam ..	329	260	192	105	94	128	34	19	9	8	..	10	265	323
	Total ..	1,939	619	777	141	562	381	70	31	530	66	4	156	1,452	2,615
38 a/c	Thathavalli ..	440	228	216	29	189	96	8	1	27	2	..	..	348	548
38 b/c	Thathavalli ..	514	227	303	32	148	151	2	..	61	44	1	120	381	531
38 c/c	Thathavalli ..	544	358	148	26	303	321	1	1	92	10	..	2	345	479
	Total	1,498	813	667	87	640	668	11	2	180	56	1	122	1,074	1,558

VILLAGE PRIMARY CENSUS ABSTRACT.

11. TIRUPPATTUR TALUK.

Location Code Number.	Name of Village.	Area of Village in Hectares.	Number of Occupied Residential Houses.	Number of Households.	Total Population (Including Institutional and Houseless Population.) Persons.	Males.	Females.	Scheduled Castes. Males.	Females.	Scheduled Tribes. Males.	Females.	Literates. Males.	Females.
(1)	(2)	(3)	(4)	(5)	(6)	(7)	(8)	(9)	(10)	(11)	(12)	(13)	(14)
39 a/b	Madapalli	582.07	1,312	1.325	6,807	3,389	3,418	1,720	1,760	304	286	1,550	813
39 b/b	Madapalli	322.81	556	574	3,152	1,576	1,576	205	182	..	..	604	282
	Total	904.18	1,868	1.899	9,959	4,965	4,994	1,925	1,932	304	186	2,154	1,495
40	Tiruppattur	540.11	814	829	4,327	2,156	2,171	674	644	..	..	1,059	682
41 a/b	Pachchal	178.15	934	896	4,821	2,531	2,290	691	617	..	..	1,440	741
41 d/b	Pachchal	573.58	341	344	1,839	965	874	8	6	..	..	257	74
	Total	751.73	1,275	1.280	6,660	3,496	3,164	699	623	..	..	1,587	815
42 a/b	Kadirimangalam ..	117.52	192	622	3,1 3	1,628	1,545	391	369	..	..	967	462
42 b/b	Kadirimangalam ..	468.07	155	182	981	505	477	176	181	..	..	253	135
	Total	585.49	747	804	4,155	2,133	2,022	567	550	..	..	1,220	597
43	Periyagaram	480.39	593	602	3,035	1,517	1,518	153	144	..	..	676	242
44 a/c	Puthagaram	235.22	362	390	2,321	1,203	1,118	234	237	..	..	725	345
44 b/c	Puthagaram	156.55	311	314	1,690	882	808	44	42	..	..	333	106
44 c/c	Puthagaram	350.70	408	424	2,244	1,135	1,109	28	29	..	..	276	85
	Total	852.47	1,081	1.128	6,255	3,220	3,035	306	308	..	..	1,334	526
45	Chandrapuram ..	1,128.98	1.065	1.104	5,548	2,830	2,718	219	208	..	..	1,368	646
46	Virparashipuram ..	41.66	12	11	60	29	31	8	9	..	..	19	5
47 a/b	Thokkiyam	213.16	538	588	2,876	1,448	1,428	110	129	..	..	668	273
47 b/b	Thokkiyam	688.29	289	293	1,383	726	657	88	82	..	..	404	911
	Total	901.65	827	88.	4,259	2,174	2,085	198	207	..	..	1,072	484
48	Kandili	588.14	575	616	3,145	1,596	1,549	210	181	..	..	1,029	575
49	Chinnakandili ..	547.04	282	290	1,479	750	729	6	10	..	..	199	47
50 a/b	Gummidigampatti ..	511.10	380	383	1,998	1,041	957	39	31	..	..	369	110
50 b/b	Gummidigampatti ..	183.97	259	259	1,192	582	610	17	12	..	..	239	76
	Total	695.07	639	642	3,190	1,623	1,567	56	44	..	..	582	186
51 a/c	Badanavadi	323.40	244	246	1,128	563	565	5	5	..	..	244	100
51 b/c	Badanavadi	289.13	279	283	1,349	688	671	58	66	..	..	209	62
51 c/c	Badanavadi	228.54	156	156	783	381	402	119	105	..	..	140	31
	Total	841.07	679	685	3,270	1,632	1,638	182	176	..	..	593	176
52 a/c	Nariyaneri	260.25	278	289	1,577	820	757	43	80	..	..	409	132
52 b/c	Nariyaneri	307.20	432	434	2,217	1,139	1,078	128	123	..	..	395	132
52 c/c	Nariyaneri	518.73	119	124	572	291	281	3	2	..	..	125	61
	Total	1086.18	829	847	4,366	2,250	2,116	174	155	..	..	929	369

Location Code Number.	Name of Village.	Main Workers. Total Main Workers. (I-IX) Males.	Females.	Cultivators. (I) Males.	Females.	Agricultural Labourers. (II) Males.	Females.	Household Industry—Manufacturing, Processing, Servicing and Repairs [V (a)] Males.	Females.	Other Workers. [III, IV, V(b) and VI to IX] Males.	Females.	Marginal Workers. Males.	Females.	Non-Workers. Males.	Females.
(1)	(2)	(15)	(16)	(17)	(18)	(19)	(20)	(21)	(22)	(23)	(24)	(25)	(26)	(27)	(28)
39 a/b	Madapalli ..	1,896	968	514	68	885	784	71	53	426	63	30	51	1,483	2,399
39 b/b	Madapalli ..	871	463	242	93	531	354	19	5	59	11	9	149	696	964
	Total ..	2,747	1,431	756	161	1,416	1,138	90	58	485	74	39	200	2,179	3,363
40	Tiruppattur ..	1,177	233	204	31	366	158	146	72	461	62	..	33	979	1,815
41 a/b	Pachchal ..	1,880	742	256	157	633	521	99	21	392	43	2	11	1,149	1,537
41 b/b	Pachchal ..	565	247	124	35	24	52	252	121	165	39	3	77	397	550
	Total	1,945	989	380	192	657	573	351	142	557	82	5	88	1,546	2,089
42 a/b	Kadirimangalam ..	910	250	463	88	136	135	5	5	306	22	5	61	713	1,234
42 b/b	Kadirimangalam ..	323	51	144	1	127	42	46	8	6	..	..	..	182	426
	Total	1,233	301	607	89	263	177	51	13	312	22	5	61	895	1,660
43	Periyagaram	995	196	412	18	118	81	212	76	253	21	18	469	504	853
44 a/c	Puthagaram	637	227	245	49	187	167	9	1	196	10	9	25	557	866
44 b/c	Puthagaram	541	292	304	71	148	215	31	3	58	3	..	..	341	516
44 c/c	Puthagaram	688	227	269	40	211	133	128	38	80	16	1	..	446	884
	Total	1,866	746	818	160	546	515	168	42	334	29	10	25	1,344	2,264
45	Chandrapuram	1,653	508	885	210	320	224	162	38	286	36	25	775	1,152	1,435
46	Virupakshipuram ..	17	6	13	5	..	..	1	1	3	..	2	10	10	15
47 a/b	Thokkiyam	905	789	506	243	251	509	5	5	143	32	..	3	543	632
47 a/b	Thokkiyam	400	53	157	3	172	45	4	1	67	4	..	12	326	596
	Total	1,305	842	663	246	423	554	9	6	210	36	..	15	869	1,228
48	Kandili	792	372	310	159	138	185	29	3	315	25	42	150	782	1,027
49	Chinnakkandili ..	433	189	343	112	65	74	..	..	25	9	..	104	317	436
50 a/b	Gummidigampatti ..	652	98	411	13	141	82	3	..	97	3	9	90	380	769
50 b/b	Gommidigampatti ..	387	194	170	72	151	102	4	..	62	20	..	..	195	416
	Total ..	1,039	292	581	85	292	184	7	..	159	23	9	90	575	1,185
51 a/c	Badanavadi	374	215	286	140	54	68	23	6	11	1	..	..	189	350
51 b/c	Badanavadi	407	403	300	266	86	5	5	9	16	9	..	..	281	268
51 c/c	Badanavadi	195	77	151	3	40	73	..	..	4	1	45	164	141	161
	Total	976	695	737	409	180	260	28	10	31	16	45	164	611	779
52 a/c	Nariyaneri	500	128	303	30	118	86	20	2	59	10	1	8	319	621
52 b/c	Nariyaneri	727	445	440	167	159	252	67	21	61	5	..	45	412	588
52 c/c	Nariyaneri	150	75	104	51	25	19	1	..	20	5	..	..	141	200
	Total ..	1,377	648	847	248	302	357	88	23	140	20	1	53	872	1,413

VILLAGE PRIMARY CENSUS ABSTRACT

11. TIRUPPATUR TALUK

Location code Number.	Name of Village.	Area of Village in Hectares.	Number of Occupied Residential Houses.	Number House-holds.	Total Population (Including Institutional and Houseless Population.) Persons.	Males.	Females.	Scheduled Castes. Males.	Females.	Scheduled Tribes. Males.	Females	Literates. Males.	Females.
(1)	(2)	(3)	(4)	(5)	(6)	(7)	(8)	(9)	(10)	(11)	(12)	(13)	(14)
53 a/b	Lakkinavakanpatti ..	468.11	339	342	1,667	849	818	90	79	..	..	269	95
53 b/b	Lakkinayakanpatti ..	556.00	313	329	1,710	866	844	93	89	..	..	368	119
	Total	1,024.11	652	671	3,377	1,715	1,662	183	168	..	..	637	214
54 a/b	Kasinaickan Patti ..	141.32	537	578	2,960	1,544	1,416	263	234	..	..	656	251
54 b/b	Kasinaickenpatti	141.54	189	189	926	471	455	20	17	..	..	127	43
	Total	282.86	726	767	3,886	2,015	1,871	283	251	..	..	783	294
55	Pallipattu	284.15	242	259	1,386	725	661	47	49	..	..	276	100
56	Adiyur	979.40	1,119	1,134	6,276	3,182	3,094	849	831	113	109	1,378	603
57 a/d	Rachamangalam ..	143.06	216	229	1,394	707	687	214	214	..	..	157	73
57 b/d	Rachamangalam ..	436.95	217	222	1,193	587	606	13	16	..	..	260	87
57 c/d	Rachamangalam ..	78.56	188	190	991	503	488	503	488	..	..	310	233
57 d/d	Rachamangalam ..	161.98	275	279	1,421	737	684	21	20	..	..	230	53
	Total	820.55	896	920	4,999	2,534	2,465	751	738	..	..	957	446
58 a/b	Vengalapuram ..	220.58	331	335	1,848	916	932	260	280	..	..	572	318
58 b/b	Vengalapuram ..	254.29	273	311	1,589	782	807	210	199	..	..	444	206
	Total	474.87	604	646	3,437	1,698	1,739	470	479	..	..	996	524
59	Konerikuppam ..	390.03	103	109	561	285	276	276	270	..	..	92	33
60 a/c	Kadirampatti ..	349.36	420	436	2,280	1,166	1,114	686	659	25	27	562	204
60 b/c	Kadirampatti ..	113.87	291	314	1,631	850	781	289	267	150	149	514	272
60 c/c	Kadirampatti ..	204.15	257	269	1,264	667	597	213	209	..	..	359	187
	Total	667.38	968	1,019	5,175	2,683	2,492	1,188	1,135	175	176	1,435	663
61 a/c	Kudappattu	..	485	496	2,607	1,359	1,248	577	529	..	..	575	191
61 b/c	Kudappattu	1,147.36	286	309	1,511	753	758	38	33	..	..	291	111
61 c/c	Kodappattu	..	228	249	1,484	772	712	26	21	45	31	271	55
	Total ..	1,147.36	999	1,054	5,602	2,884	2,718	641	583	45	31	1,137	357

Location Code Number.	Name of Village.	Main Workers. Total Main Workers (I-IX) Males.	Females.	Cultivators. (I) Males.	Females.	Agricultural Labourers (II) Males.	Females.	Household Industry Manufacturing, Processing, Servicing and Repairs. [V (a)] Males.	Females.	Other Workers [III, IV V (b) and VI to IX] Males.	Females.	Marginal Workers. Males.	Females.	Non-Workers. Males.	Females.
(1)	(2)	(15)	(16)	(17)	(18)	(19)	(20)	(21)	(22)	(23)	(24)	(25)	26)	(27)	(28)
53 a/b	Lakkinayakanpatti ..	496	371	277	171	155	181	7	5	57	14	..	6	353	441
53 b/b	Lakkinayakanpatti ..	470	312	306	121	144	188	5	..	15	3	22	43	374	489
	Total	966	683	583	292	299	369	12	5	72	17	22	49	727	930
54 a/b	Kasinaickanpatti ..	880	214	339	36	162	162	35	6	344	10	2	8	662	1,194
54 b/b	Kasinaickenpatti ..	329	222	166	19	11	109	120	89	32	5	..	..	142	233
	Total	1,209	436	505	55	173	271	155	95	376	15	2	8	804	1,427
55	Pullipattu	405	108	235	51	54	48	..	..	116	9	15	3	305	550
56	Adiyur	1,872	429	698	18	505	399	18	3	551	9	..	34	1,310	2,631
57 a/d	Rachamangalam ..	438	56	362	31	54	22	9	2	13	1	..	1	269	630
57 b/d	Rachamangalam ..	371	230	283	66	13	143	2	2	73	19	..	..	216	376
57 c/d	Rachamangalam ..	305	281	57	4	233	272	..	..	15	5	4	..	194	207
57 d/d	Rachamangalam ..	437	40	310	21	49	14	44	4	34	1	80	206	220	438
	Total	1,551	607	1,012	122	349	451	55	8	135	26	84	207	899	1,651
58 a/b	Vengalapuram ..	512	158	111	6	183	131	33	1	185	20	..	10	404	764
58 b/b	Vengalapuram ..	487	138	126	3	263	103	..	3	98	29	14	26	281	643
	Total	999	296	237	9	446	234	33	4	283	49	14	36	685	1,407
59	Konerikuppam ..	163	162	100	3	61	158	..	..	2	1	..	..	122	114
60 a/c	Kadirampatti ..	659	399	249	130	325	252	33	10	52	7	..	..	507	715
60 b/c	Kadirampatti ..	520	273	190	57	219	191	54	18	57	7	..	..	330	508
60 c/c	Kadirampatti ..	380	170	80	18	128	133	79	16	93	3	..	..	287	427
	Total	1,559	842	519	205	672	576	166	44	202	17	..	..	1,124	1,690
61 a/c	Kudappattu	780	341	330	82	375	247	23	11	52	1	3	4	576	903
61 b/c	Kudappattu ..	431	135	275	45	121	78	11	1	24	11	7	80	315	543
61 c/c	Kudappattu	463	308	355	162	78	144	20	..	10	2	..	1	809	403
	Total ..	1,674	784	960	289	574	469	54	12	86	14	10	85	1,200	1,849

VILLAGE PRIMARY CENSUS ABSTRACT
11. TIRUPPATTUR TALUK

Location Code Number.	Name of Village.	Area of Village in Hectares.	Number of Occupied Residential Houses.	Number of Households.	Total Population (including Institutional and Houseless Population.) Persons.	Males.	Females.	Scheduled Castes. Males.	Females.	Scheduled Tribes. Males.	Females.	Literates. Males.	Females.
(1)	(2)	(3)	(4)	(5)	(6)	(7)	(8)	(9)	(10)	(11)	(12)	(13)	(14)
62	Pungampattunadu ..	1,210.34	731	736	4,147	2,138	2,009	33	35	1,963	1,860	322	77
63	Innarjavvadi R.F. ..	4,057.11					Uninhabited						
64	Pudur Nadu	1,628.31	680	680	4,239	2,234	2,005	58	68	2,110	1,918	552	117
65	Mambakkam R.F. ..	4,308.84					Uninhabited						
66 a/b	Bommikoppam ..	1,174.71	798	818	4,606	2,370	2,236	831	759	1	2	836	331
66 b/b	Bommikoppam ..	98.38	173	188	1,054	522	532	18	24	..	..	215	62
	Total ..	1,273.09	971	1,006	5,660	2,892	2,768	849	783	1	2	1,051	393
67a/c	Mottur	458.85	266	267	1,698	873	825	216	196	..	..	280	95
67 b/c	Mottur	686.89	512	523	2,802	1,447	1,355	202	193	..	..	544	212
67 c/c	Mottur	599.11	233	241	1,261	643	618	110	96	..	..	329	152
	Total ..	1,744.85	1,011	1,031	5,761	2,963	2,798	528	485	..	..	1,153	459
68	Matrapalli	967.58	637	639	3,270	1,683	1,587	515	499	..	..	770	329
69	Odayamuthur ..	1,024.90	472	517	2,778	1,439	1,339	122	100	..	..	493	155
70	Koratti	675.41	423	461	2,338	1,151	1,187	282	269	..	..	476	229
71	Elavampatti	1,007.43	556	576	,989	1,516	1,473	324	310	..	..	574	229
72	Molagarampatti ..	437.18	73	73	353	188	165	62	46	..	..	48	19
73	Kunichi	777.80	665	709	3,866	1,988	1,878	167	163	..	..	735	268
74	Chinnakannalapatti ..	141.30	130	144	738	373	365	27	24	..	..	116	19
75	Periakannalapatti ..	350.45	200	202	955	474	481	10	11	..	..	202	97
76	Errampatti	316.00	193	195	1,119	551	568	5	1	..	..	182	50
77	Avalnayakkanpatti ..	269.73	123	128	676	343	333	5	..	5	4	117	38
78	Krishnapuram ..	151.42	97	104	506	260	246	3	..	..	..	121	58
79	Sundarampalli ..	409.69	380	398	1,851	954	897	363	361	..	..	388	179
80	Puduppatti	318.60	76	76	388	195	193	64	72	..	..	77	18
81	Natham	487.39	408	434	2,176	1,067	1,109	504	518	..	..	639	360
82	Karungalipatti ..	84.83	32	32	150	78	72	..	..	..	..	19	6
83	Naravindampatti ..	157.66	150	151	718	362	352	..	..	..	..	183	92
84	Sokkalampatti ..	111.31	140	140	649	324	325	95	78	..	..	163	84
85	Ganginayakanpatti ..	97.27	39	40	209	104	105	20	22	..	..	29	6

Location Code Number.	Name of Village.	Main Workers. Total Main Workers (I-IX). Males.	Females.	Cultivators. (I). Males.	Females.	Agricultural Labourers. (II) Males.	Females.	Household Industry — Manufacturing, Processing, Servicing and Repairs [V(a)]. Males.	Females.	Other Workers [III, IV, V(b) and VI to IX]. Males.	Females.	Marginal Workers. Males.	Females.	Non-Workers. Males.	Females.
(1)	(2)	(15)	(16)	(17)	(18)	(19)	(20)	(21)	(22)	(23)	(24)	(25)	(26)	(27)	(28)
62	Pungampattunadu ..	1,418	645	1,296	598	49	37	..	..	68	10	..	..	725	1,364
63	Innarjavvadi R.F. ..							Uninhabited.							
64	Pudur Nadu	1,265	48	1,130	33	34	10	5	..	76	5	13	20	956	1,937
65	Mambakkam R.F ..							Uninhabited.							
66 a/b	Bommikuppam ..	1,493	368	875	77	419	264	41	11	158	16	1	62	876	1,806
66 b/b	Bommikuppam ..	307	104	72	2	189	96	2	..	44	6	..	..	215	428
	Total ..	1,800	472	947	79	608	360	43	11	202	22	1	62	1,091	2,234
67 a/c	Mottur	411	25	268	13	138	12	1	..	4	..	..	..	462	800
67 b/c	Mottur	872	300	416	97	362	197	7	..	87	6	..	1	575	1,054
67 c/c	Mottur	339	161	196	40	124	119	2	..	17	2	7	4	297	453
	Total ..	1,622	486	880	150	624	328	10	..	108	8	7	5	1,334	2,307
68	Matrapalli	991	665	504	177	390	479	8	1	89	8	1	6	691	916
69	Odayamuthur ..	908	617	491	91	359	519	6	4	52	3	2	73	529	649
70	Koratti	714	208	352	25	174	156	58	7	130	20	1	251	426	728
71	Elavampatti ..	976	295	539	94	215	151	78	17	144	33	..	12	540	1,166
72	Molagarampatti ..	109	62	49	12	41	44	3	4	16	2	..	..	79	103
73	Kunichi	1,200	181	657	29	200	110	135	23	208	19	21	198	767	1,499
74	Chinnakannalapatti	177	1	..	..	161	1	4	..	12	..	31	16	165	348
75	Periakannalapatti ..	267	45	156	4	79	31	1	1	31	9	..	15	207	421
76	Errampatti ..	331	198	256	85	49	155	6	..	20	8	..	..	220	370
77	Avalnayakkamptti ..	213	5	168	4	35	1	..	..	10	..	5	154	125	174
78	Krishnapuram ..	156	80	73	16	71	62	7	2	3	..	7	7	102	159
79	Sundarampalli ..	504	347	285	157	141	164	14	21	64	6	50	12	440	538
80	Pudupatti	108	38	60	1	5	37	1	..	2	..	..	..	87	155
81	Natham	615	336	314	72	177	242	17	8	107	19	5	34	447	739
82	Karungalipatti ..	48	36	35	1	13	35	..	..	..	..	..	..	30	36
83	Naravindampatti ..	218	85	140	2	52	78	..	..	26	3	..	34	144	234
84	Sokkalampatti ..	190	10	95	1	79	8	5	..	11	1	..	108	134	207
85	Ganginayakanpatti ..	64	2	63	1	1	1	..	..	..	..	..	39	40	44

VILLAGE PRIMARY CENSUS ABSTRACT

11, TIRUPPATTUR TALUK

Location Code Number.	Name of Village.	Area of Village in Hectares.	Number of Occupied Residential Houses.	Number of Households.	Total Population (including Institutional and Houseless Population.) Persons.	Males.	Females.	Scheduled Castes. Males.	Females.	Scheduled Tribes. Males.	Females.	Literates. Males.	Females.
(1)	(2)	(3)	(4)	(5)	(6)	(7)	(8)	(9)	(10)	(11)	(12)	(13)	(14)
86	Kalangarai	552.23	334	351	1,643	850	793	226	215	..	..	282	110
87	Sevvathur	1,407.13	859	884	4,591	2,382	2,209	366	335	..	..	1,033	348
88 a/b	Chinnarampatti ..	537.58	289	292	1,315	648	667	47	59	..	..	378	220
88 b/b	Chinnarampatti ..	512.63	368	380	1,848	935	913	178	160	..	..	514	255
	Total ..	1,050.21	657	672	3,163	1,583	1,580	225	239	..	..	892	475
89	Perambattu	727.93	690	709	3,629	1,833	1,796	507	525	..	..	918	545
90	Vishamangalam ..	1,097.66	1,013	1,068	5,215	2,638	2,577	359	351	..	..	1,169	471
91	Kurumberi	1,299.31	956	1,033	4,806	2,447	2,359	427	457	318	284	1,076	396
92	Simmanapudur ..	1,080.53	370	388	2,237	1,172	1,065	329	305	42	41	567	196
93	Nellivasalnadu ..	1,315.63	579	613	3,662	1,873	1,789	..	..	1,816	1,760	351	66
94	Govindapuram R.F.	932.42				Uninhabited.							
95	Singarapet R.F.	1,067.11				Uninhabited.							
96	Singarapet (Extn.) ..	2,817.23				Uninhabited.							
	Taluk Rural Total ..	85,575.00	54,681	57,339	295,789	150,417	145,372	24,079	23,450	8,766	8,275	63,171	27,786

Location Code Number.	Name of Village.	Main Workers. Total Main Workers. (I-IX). Males.	Females.	Cultivators. (I) Males.	Females.	Agricultural Labourers. (II). Males.	Females.	Household Industry—Manufacturing, Processing, Servicing and Repairs [V(a)] Males.	Females.	Other Workers [III, IV, V (b) and VI to IX]. Males.	Females.	Marginal Workers. Males.	Females.	Non-Workers. Males.	Females.
(1)	(2)	(15)	(16)	(17)	(18)	(19)	(20)	(21)	(22)	(23)	(24)	(25)	(26)	(27)	(28)
86	Kakangarai	438	88	179	37	226	43	11	4	22	4	1	4	411	701
87	Savvathur	1,349	283	633	57	531	209	14	6	171	11	16	136	1,017	1,790
88 a/b	Chinnarampatti ..	367	110	197	34	140	72	2	..	28	4	31	155	250	402
88 b/b	Chinnarampatti ..	491	245	236	45	188	195	8	..	59	5	68	105	376	563
	Total ..	858	355	433	79	328	267	10	..	87	9	99	260	626	965
89	Perambattu	1,051	521	417	89	456	409	2	1	176	22	..	4	782	1,271
90	Vishamangalam ..	1,629	613	811	24	488	520	4	3	326	66	1	2	1,008	1,962
91	Kurumberi	1,519	772	625	12	702	722	6	3	186	35	..	15	928	1,572
92	Simmanapudur ..	682	316	300	94	316	222	3	..	63	..	1	196	489	553
93	Nellivasal Nadu ..	1,259	207	1,065	163	65	21	3	1	126	22	..	5	614	1,577
94	Govindapuram R.F.							Uninhabited.							
95	Singarpet R.F. ..							Uninhabited.							
96	Singarapet (Extn.) ..							Uninhabited.							
	Taluk Rural Total ..	88,071	29,909	44,888	8,373	22,078	17,827	6,395	1,908	14,710	1,801	843	9,015	61,503	106,448

FOOT NOTE :

1. Entire village Jolarpet (Village No. 11) is included in Jolarpet (P).
2. Entire Village Sakkarapuram (Village No. 12) is included in Jolarpet (P).
3. A portion of Tiruppattur (Village No. 42 (A) is included in Tiruppattur (M).

ANNEXE.

STATEMENT SHOWING THE REVENUE VILLAGES AND THEIR CONSTITUENT PANCHAYATS.

11 TIRUPPATTUR TALUK.

Location Code Number.	Name of Village.	Name of Panchayat in which included with alphabetical indications where there are other segment(s).	Cross reference for the other segment(s) of Panchayat.
(1)	(2)	(3)	(4)
1	Kothur R.F.	....	..
2 a/b	Kothur	Kothur	..
2 b/b	Kothur	Kondakinthanapalli	..
3	Sorakanatham	Sorakanatham	..
4	Nayanaseruvu	Nayanaseruvu	..
5	Thoppalagunda	Thoppalagunda	..
6	Kathari	Kathari	..
7	Athurkuppam	Athurkuppam	..
8 a/b	Kudiyanakuppam	Kaveripattu	..
8 b/b	Kudiyanakuppam	Periakammiambattu	..
9 a/b	Chinnamottur	Chinnamottur	..
9 b/b	Chinnamottur	Periamottur	..
10	Mandalavadi	Mandalavadi	..
11	Jolarpet R.F	....	..
12	Mangalam R.F.	....	..
13	Mangalam (Exten.)	Mangalam (Exten.)	(2 bits lies in L.C. No. 13)
14	Elagiri Hills	...	..
15	Nagaluthu R.F.	....	..
16	Nagaluthu (Exten.)	....	..
17 a/c	Ponneri	Ponneri	..
17 b/c	Ponneri	Chinnakammiambattu	..
17 c/c	Ponneri	Reddiyur	..
18	Elagiri village	Elagiri village	..
19 a/b	Katteri	Katteri	..
19 b/b	Katteri	Ammayappanagar	..
20 a/c	Thiriyalam	Thiriyalam	..
20 b/c	Thiriyalam	Sommanaickanpatti	..
20 c/c	Thiriyalam	Fullaneri	..
21	Vettappattu	Vettappattu	..
22	Natrampalli	Natrampalli	..
23	Bendarapalli	Bendarapalli	..
24	Pachoor	Pachoor	..
25	Byampolli	Velakalnatham b/b	26 for a/b
26	Velakalnatham	Velakalnatham a/b	25 for b/b
27	Nandibenda R.F.	....	..
28	Mandalanayanugunta	Mandalanayanugunta	..
29	Gollankuttai	Chandrapuram	..
30	Paniyandapalli	Paniyandapalli	..
31	Mallapalli	Mallapalli	..
32	Agaraharam	Agraharam	..
33	Ammanankoil	Ammanankoil	..
34 a/b	Mookanur	Mookanur	..

ANNEXE

STATEMENT SHOWING THE REVENUE VILLAGES AND THEIR CONSTITUENT PANCHAYATS.

11. TIRUPPATTUR TALUK.

Location Code Number.	Name of Village.	Name of Panchayat in which included with alphabetical indications where there are other Segment(s)	Cross reference for the other segment (s) of Panchayat.
(1)	(2)	(3)	(4)
34 b/b	Mookanur	Oddapatti	..
35 a/b	Achamangalam	Achamangalam	..
35 b/b	Achamangalam	Melachamangalam	..
36	Damalerimuthur	Damalerimuthur	..
37 a/d	Palanankuppam	Palanankuppam	..
37 b/d	Palanankuppam	Annandapatti	..
37 c/d	Palanankuppam	Karuppanur	..
37 d/d	Palanankuppam	Vangayapalli	..
38 a/c	Thathavalli	Chinnasamudram	..
38 b/c	Thathavalli	Kurumbakeri	..
38 c/c	Thathavalli	Thathavallikrishnapuram	..
39 a/b	Madapalli	Madapalli	..
39 b/b	Madapalli	Pudukottai	..
40	Tirupattur	Tirupattur	(2 bits lies in L.C. No. 40)
41 a/b	Pachchal	Pachchal	..
41 b/b	Pachchal	Chinnamookanur	..
42 a/b	Kadirimangalam	Kadirimangalam	..
42 b/b	Kadirimangalam	Poorigamaniment	..
43	Periyagaram	Periyagaram	..
44 a/c	Puthagaram	Puthagaram	..
44 b/c	Puthagaram	Konapattu	..
44 c/c	Puthagaram	Kalnarasampatti	..
45	Chandrapuram	Chandrapuram a/b	46 for b/b.
46	Virupakshipuram	Chandrapuram b/b	45 for a/b
47 a/b	Thokkiyam	Thokkiyam	..
47 b/b	Thokkiyam	Gajjalanaickenpatti	..
48	Kandili	Kandili	..
49	Chinnakandili	Chinnakandili	..
50 a/b	Gummdigampatti	Gummdigampatti	..
50 b/b	Gummdigampatti	Narasampatti	..
51 a/c	Badanavadi	Pallathoor a/b	52 a/c for b/b
51 b/c	Badanavadi	Kottur	..
51 c/c	Badanavadi	Paradesipatti	..
52 a/c	Nariyaneri	Nariyaneri	..
52 b/c	Nariyaneri	Manavalli	..
52 c/c	Nariyaneri	Pallathur b/b	51 a/c for a/b
53 a/b	Lakkinayakkanpatti	Lakkinayakkanpatti	..
53 b/b	Lakkinayakanpatti	E. Badanavadi	

ANNEXE.

STATEMENT SHOWING THE REVENUE VILLAGES AND THEIR CONSTITUENT PANCHAYATS.

11. TIRUPPATTUR TALUK.

Location Code Number.	*Name of Village.*	*Name of Panchayat in which included with alphabetical indication where there are other segment(s).*	*Cross reference for the other segment(s) of Panchayat.*
(1)	(2)	(3)	(4)
54 a/b	Kasinayagampatti	Kasinayagampatti	..
54 b/b	Kasinayagampatti	Chinna kasinayagampatti	..
55	Pallipattu	Pallipattu	..
56	Adiyur	Adiyur	..
57 a/d	Rachamangalam	Rachamangalam	..
57 b/d	Rachamangalam	Sowdekuppam	..
57 d/d	Rachamangalam	Thimmanamuthur a/b	67 c/e for b/b
58 a/b	Vengalapuram	Vengalapuram	(2 bits lies in L.C.
58 b/b	Vengalapuram	Paramuthampatti	No. 58).
59	Konerikuppam	Kadirampatti b/b	60 a/c for a/b
60 a/c	Kadirampatti	Kadirampatti a/b	59 for b/b
60 b/c	Kadirampatti	Agaram a/b	61 b/c for b/b
60 c/c	Kadirampatti	Selanthampalli	..
61 a/c	Kudappattu	Kakanampalayam	..
61 b/c	Kudappattu	Agaram b/b	60 b/c for a/b.
61 c/c	Kudappattu	Kodumanpalli	..
62	Pungampattunadu	Pungampattunadu	..
63	Innar Javvadi R.F.	....	..
64	Pudurnadu	Pudurnadu	..
65	Mambakkam R.F.	....	..
66 a/b	Bommikuppam	Bommikuppam	..
66 b/b	Bommikuppam	Thathanavalasai	..
67 a/c	Mottur	Mottur	..
67 b/c	Mottur	Jammanapudur	..
67 c/c	Mottur	Thimmanamuthur b/b	57 d/d for a/b
68	Matrapalli	Matrapalli	..
69	Odayamuthur	Odayamuthur	..
70	Koratti	Koratti	..
71	Elavampatti	Elavampatti	
72	Molagarampatti	Kurichi b/b	73 for a/b
73	Kurichi	Kurichi a/b	72 for b/b
74	Chinnakannalapatti	Periakannalapatti	..
75	Periakannalapatti	Periakannalapatti	..
76	Errampatti	Errampatti	..
77	Avalnayakkanpatti	Avalanayakkanpatti a/b	78 for b/b
78	Krishnapuram	Avalnayakkanpatti b/b	77 for a/b
79	Sundarampalli	Sundarampalli a/b	80 for b/b
80	Puduppatti	Sundarampalli b/b	79 for a/b

ANNEXE.

STATEMENT SHOWING THE REVENUE VILLAGES AND THEIR CONSTITUENT PANCHAYATS.

11. TIRUPPATTUR TALUK.

Location Code Number.	*Name of Village.*	*Name of Panchayat in which included with alphabetical indications where there are other segment(s).*	*Cross reference for the other segment(s) of Panchayat.*
(1)	(2)	(3)	(4)
81	Natham	Natham a/e	82 for b/e 85 for e/e 83 for c/e 84 for d/e
82	Karungalipatti	Natham b/e	81 for a/e 84 for d/e 83 for c/e 85 for e/e
83	Naravindampatti	Natham c/e	81 for a/e 82 for b/e 84 for d/e 85 for e/e
84	Sokkalampatti	Natham d/e	81 for a/e 83 for c/e 82 for b/e 85 for e/e
85	Ganganayakkanpatti	Natham e/e	81 for a/e 83 for c/e 82 for b/e 84 for d/e
86	Kakangarai	Kakangarai	..
87	Sevvathur	Sevvathur	..
88 a/b	Chinnarampatti	Chinnarampatti	..
88 b/b	Chinnarampatti	Thoranampathy	..
89	Perampattu	Perampattu	..
90	Vishamangalam	Vishamangalam	..
91	Kurumberi	Kurumberi	..
92	Simmanapudur	Simmanapudur	..
93	Nellivasalnadu	Nellivasalnadu	..
94	Govindapuram R.F.	.. ..	..
95	Singarapet R.F.	.. ..	..
96	Sinagrapet (Exten.)	.. ..	..

URBAN PRIMARY CENSUS ABSTRACT

11. TIRUPPATTUR TALUK.

Location Code Number.	Name of Town/ Division/ Ward.	Area of Town/ Division/ Ward in km.²	Number of Occupied Residential Houses.	Number of Households.	Total Population (including institutional and Houseless Population). Persons.	Males.	Females.	Scheduled Castes. Males.	Females.	Scheduled Tribes. Males	Females.	Literates. Males	Females
(1)	(2)	(3)	(4)	(5)	(6)	(7)	(8)	(9)	(10)	(11)	(12)	(13)	(14)
XXXII JOLARPETTAI (P)													
	Ward 1	..	292	335	1,752	876	876	173	186	..	..	675	505
	Ward 2	..	437	471	2,526	1,258	1,268	528	560	11	13	1,033	813
	Ward 3	..	250	290	1,618	822	796	72	78	..	..	494	252
	Ward 4	..	257	259	1,463	729	734	140	144	..	..	403	174
	Ward 5	..	248	263	1,289	685	604	120	117	..	..	502	292
	Ward 6	..	284	319	1,695	850	845	19	18	..	..	555	313
	Ward 7	..	283	308	1,490	734	756	3	5	..	..	322	120
	Ward 8	..	380	433	2,192	1,101	1,091	291	289	..	..	675	365
	Ward 9	..	209	276	1,260	689	571	90	66	4	5	448	332
	Ward 10	..	352	384	1,903	971	932	264	257	..	..	754	584
	Ward 11	..	280	412	1,736	886	850	18	25	..	..	644	403
	Ward 12	..	223	247	1,232	635	597	10	16	..	..	410	189
	Ward 13	..	235	268	1,460	722	738	78	105	..	..	358	131
	Town Total ..	10.20	3,730	4,265	21,616	10,958	10,658	1,806	1,866	15	18	7,273	4,473
XXXIII TIRUPPATTUR (M)													
	Ward 1	..	683	900	4,489	2,309	2,180	9	3	8	11	1,895	1,423
	Ward 2	..	390	545	3,409	1,909	1,500	338	280	6	..	1,479	881
	Ward 3	..	275	429	3,092	1,828	1,264	102	92	6	5	1,300	566
	Ward 4	..	322	390	2,190	1,145	1,045	583	598	..	..	626	392
	Ward 5	..	367	534	2,783	1,375	1,408	96	112	..	..	785	541
	Ward 6	..	153	349	1,661	855	806	1	..	..	..	621	439
	Ward 7	..	166	261	1,633	832	801	..	..	..	..	700	532
	Ward 8	..	197	302	1,792	910	882	..	..	..	..	734	587

Location Code Number.	Name of Town/Division/Ward.	Main Workers. Total Main Workers (I-IX) Males.	Females.	Cultivators. (I) Males.	Females.	Agricultural Labourers. (II) Males.	Females.	Household Industry Manufacturing, Processing, Servicing and Repairs [V (a)]. Males.	Females.	Other Workers [III, IV, V (b) and VI to XI]. Males.	Females.	Marginal workers. Males.	Females.	Non-Workers. Males.	Females.
(1)	(2)	(15)	(16)	(17)	(18)	(19)	(20)	(21)	(22)	(23)	(24)	(25)	(26)	(27)	(28)
XXXII JOLARPETTAI (P)															
	Ward 1	344	42	9	2	29	..	7	..	299	40	3	..	529	834
	2	474	49	12	..	21	3	9	..	432	46	6	16	778	1,203
	3	382	27	50	2	155	15	1	..	176	10	..	..	440	769
	4	406	129	119	31	129	87	9	4	149	7	2	..	321	605
	5	314	49	30	2	39	36	40	2	205	9	..	..	371	555
	6	398	26	41	1	14	..	46	5	297	20	..	..	452	819
	7	459	155	131	14	28	11	6	..	294	130	..	2	275	599
	8	477	86	35	..	159	68	10	5	273	13	5	..	619	1,005
	9	368	28	9	..	2	..	2	1	355	27	..	..	321	543
	10	416	52	2	..	3	1	1	2	410	49	..	2	555	878
	11	477	94	32	6	10	21	21	..	414	67	..	5	409	751
	12	374	80	42	2	9	4	121	64	202	10	..	1	261	516
	13	383	42	133	11	97	26	25	2	128	3	8	194	331	502
	TOWN TOTAL ..	5,272	859	645	71	695	272	298	85	3,634	431	24	220	5,662	9,579
XXXIII TIRUPPATTUR (M)															
	Ward 1	1,114	130	43	..	6	..	11	5	1,054	125	..	2	1,195	2,048
	2	695	69	15	..	2	..	..	..	678	69	..	..	1,214	1,431
	3	646	134	4	..	..	..	148	71	494	63	3	6	1,179	1,124
	4	495	68	4	1	..	..	2	2	489	65	..	..	650	977
	5	704	133	5	..	22	6	87	41	590	86	7	3	664	1,252
	6	469	35	4	..	2	1	8	5	455	29	..	..	386	771
	7	468	31	15	..	..	..	12	3	441	28	8	5	356	765
	8	485	20	12	..	..	..	13	2	460	18	..	..	425	862

URBAN PRIMARY CENSUS ABSTRACT.
11. TIRUPPATTUR TALUK.

Location Code Number.	Name of Town/Division/Ward.	Area of Town/Division/Ward in Km².	Number of Occupied Residential Houses.	Number of Households.	Total Population (including Institutional and Houseless Population). Persons.	Males.	Females.	Scheduled Castes. Males.	Females.	Scheduled Tribes. Males.	Females.	Literates. Males.	Females
(1)	(2)	(3)	(4)	(5)	(6)	(7)	(8)	(9)	(10)	(11)	(12)	(13)	(14)
XXXIII TIRUPPATTUR (M)													
	Ward 9 ..	..	260	423	2,221	1,099	1,122	1	..	..	..	617	432
	10 ..	..	202	433	2,390	1,213	1,177	1	..	..	..	584	388
	11 ..	..	204	293	1,928	961	967	3	2	..	..	600	461
	12 ..	..	214	338	2,098	1,063	1,035	..	..	..	..	659	415
	13 ..	..	707	861	4,659	2,297	2,362	769	782	..	..	1,052	553
	14 ..	..	337	353	1,918	938	980	929	974	..	..	491	350
	15 ..	..	212	302	1,554	808	746	..	..	..	..	650	497
	16 ..	..	223	292	1,735	872	863	..	..	1	..	593	405
	17 ..	..	156	279	1,480	743	737	1	1	..	..	603	449
	18 ..	..	168	290	1,625	832	793	..	..	8	8	641	550
	19 ..	..	165	267	1,506	791	715	2	5	..	..	670	545
	20 ..	..	167	314	1,716	845	871	..	32	..	..	702	603
	21 ..	..	371	565	2,650	1,358	1,292	134	126	4	5	927	641
	22 ..	..	450	786	3,912	2,022	1,890	255	257	8	8	1,321	907
TOWN TOTAL	..	4.65	6,389	9,506	52,441	27,005	25,436	3,224	3,264	41	37	182,50	12,565
TALUK URBAN TOTAL		14.85	10,119	13,771	74,057	37,963	36,094	5,030	5,130	56	55	25,523	17,038

Location Code Number.	Name of Town Division/Ward.	Main Workers: Total Main Workers (I-IX) Males.	Females.	Cultivators. (I) Males.	Females.	Agricultural Labourers. (II) Males.	Females.	Household Industry Manufacturing, Processing, Servicing, and Repairs. [V(a)] Males.	Females.	Other Workers (III, IV, V(b) and VI to IX) Males.	Females.	Marginal Workers. Males.	Females.	Non-Workers. Males.	Females.
(1)	(2)	(15)	(16)	(17)	(18)	(19)	(20)	(21)	(22)	(23)	(24)	(25)	(26)	(27)	(28)
	Ward 9	639	53	2	..	1	..	106	28	530	25	4	20	456	1,049
	10	689	141	6	..	3	..	248	127	432	14	15	30	509	1,006
	11	537	11	4	..	2	..	11	..	520	11	..	4	424	952
	12	593	43	11	..	2	..	59	39	521	4	..	..	470	992
	13	1,238	120	26	..	2	3	100	46	1,110	71	3	22	1,056	2,220
	14	428	69	4	..	2	..	2	..	420	69	..	..	510	911
	15	440	19	9	1	2	..	65	..	364	18	..	..	368	727
	16	485	39	4	..	..	..	46	13	435	26	2	5	385	819
	17	382	24	24	..	1	..	16	6	341	28	..	6	361	697
	18	370	49	26	4	..	..	21	4	323	41	10	2	452	742
	19	424	25	9	..	..	..	15	..	400	25	..	..	367	690
	20	410	43	10	1	..	..	6	3	394	39	1	..	434	828
	21	677	103	3	..	7	3	33	12	634	88	..	10	681	1,179
	22	1,021	91	13	1	..	1	30	5	978	84	1	..	1,000	1,799
TOWN TOTAL	.. ..	13,409	1,460	253	8	54	14	1,039	412	12,063	1,026	54	135	13,542	23,841
TALUK (URBAN TOTAL)	..	18,681	2,319	898	79	749	286	1,337	497	15,697	1,457	78	355	19,204	33,420

FOOT NOTE— 1 Jolarpet (Village No. 11) and Sakkarapuram (Village No. 12) are completely included in Jolarpet (P)—L.C. No. XXXII.
2 A portion of Tiruppattur Village (Village No. 42) is included in Tiruppattur (M)—L.C. No. XXXIII.

URBAN PRIMARY CENSUS ABSTRACT.

APPENDIX.

TOTAL, SCHEDULED CASTE AND SCHEDULED TRIBE POPULATION—URBAN BLOCKWISE.

II. TIRUPPATTUR TALUK.

Location Code Number.	Name of Town/Ward Urban Block.		Total Population.	Scheduled Castes.	Scheduled Tribes.
(1)	(2)		(3)	(4)	(5)
XXXII JOLARPETTAI (P)					
	Ward	EB No.			
	1	454	601	120	..
		455	667	163	..
		456	464	76	..
		Total	**1,752**	**359**	..
	2	457	519	240	..
		458	627	141	24
		459	588	344	..
		460	792	363	..
		Total	**2,526**	**1,088**	**24**
	3	461	709	148	..
		462	909	2	..
		Total	**1,618**	**150**	..
	4	463	630	250	..
		464	833	34	..
		Total	**1,463**	**284**	..
	5	465	664	196	..
		466	625	41	
		Total	**1,289**	**237**	
	6	467	767	..	
		468	928	37	
		Total	**1,695**	**37**	
	7	469	745	5	..
		470	745	3	
		Total	**1,490**	8	
	8	471	500	248	..
		472	692	..	..
		473	507	332	..
		474	493	..	..
		Total	**2,192**	**580**	
	9	476	672	76	..
		476	588	80	9
		Total	**1,260**	**156**	9
	10	477	839	200	..
		478	524	229	..
		479	540	92	..
		Total	**1903**	**218**	..

URBAN PRIMARY CENSUS ABSTRACT

APPENDIX

TOTAL, SCHEDULED CASTE AND SCHEDULED TRIBE POPULATION—URBAN BLOCKWISE

II. TIRUPPATTUR TALUK

Location Code Number.	Name of Town/Ward Urban Block.		Total Population.	Scheduled Castes.	Scheduled Tribes
(1)	(2)		(3)	(4)	(5)
XXXII JOLARPETTAI (P)					
	Ward	E. B. No.			
	11	480	607	8	..
		481	539	27	..
		482	590	8	..
		Total	**1,736**	**43**	..
	12	483	586	2	..
		484	646	24	..
		Total	**1232**	**26**	..
	13	485	729	93	..
		486	731	90	..
		Total	**1,460**	**183**	..
		TOWN TOTAL	**21,616**	**3,672**	**33**
XXXIII TIRUPPATTUR (M).					
	1	1	679	..	..
		2	738	..	..
		3	669	10	..
		4	701	..	11
		5	616	2	8
		6	1,086		..
		Total	**4,489**	**12**	**19**
	2	7	863	383	..
		8	579	6	
		9	1,171	51	
		10	796	178	6
		Total	**3,409**	**618**	6
	3	11	1,214	..	..
		12	1,079	102	2
		13	799	92	9
		Total	**3,092**	**194**	**11**
	4	14	1,077	608	..
		15	616	569	..
		16	497	4	..
		Total	**2,190**	**1,181**	..
	5	17	643	..	..
		18	630	6	..
		19	778	176	..
		20	732	26	..
		Total	**2,783**	**208**	..
	6	21	629	1	..
		22	1,032	..	..
		Total	**1,661**	**1**	..
	7	23	559	..	..
		24	722	..	..
		25	352	..	
		Total	**1,633**	..	

URBAN PRIMARY CENSUS ABSTRACT

APPENDIX

TOTAL, SCHEDULED CASTE AND SCHEDULED TRIBE POPULATION—URBAN BLOCK WISE

11. TIRUPPATTUR TALUK

Location Code Number.	Name of Town/ Ward/Urban Block.		Total Population.	Scheduled Castes.	Scheduled Tribes.
(1)	(2)		(3)	(4)	(5)
XXXIII TIRUPPATTUR (M)	Ward.	E.B. No.			
	8	26	941	..	..
		27	851	..	..
	Total ..		1,792	..	..
	9	28	677	..	..
		29	829	1	..
		30	715	..	..
	Total ..		2,221	1	..
	10	31	549	1	..
		32	936	..	..
		33	905	.	..
	Total ..		2,390	1	..
	11	34	515	..	..
		35	565	5	..
		36	848	..	..
	Total ..		1,928	5	..
	12	37	558	..	..
		38	745	..	..
		39	795	..	..
	Total ..		2,098	..	..
	13	40	807	612	..
		41	835	..	..
		42	934	6	..
		43	781	..	
		44	491	428	
		45	811	505	..
	Total ..		4,609	1,551	
	14	46	870	859	..
		47	1,048	1,044	..
	Total ..		1,918	1,903	..
	15	48	665	..	..
		49	889	..	..
	Total ..		1,554	.	..
	16	50	524	..	..
		51	565	..	1
		52	646	..	..
	Total ..		1,735	..	1
	17	53	796	..	..
		54	684	2	..
	Total ..		1,480	2	..

URBAN PRIMARY CENSUS ABSTRACT

APPENDIX

TOTAL, SCHEDULED CASTE AND SCHEDULED TRIBE POPULATION—URBAN BLOCK WISE

11. TIRUPPATTUR TALUK

Location Code Number.	Name of Town/ Ward/Urban Block.		Total Population.	Scheduled Castes.	Scheduled Tribes.
(1)	(2)		(3)	(4)	(5)
XXXIII TIRUPPATTUR (M)	Ward.	E.B. No.			
	18	55	783	..	16
		56	842	..	..
	Total ..		1,625	..	16
	19	57	749	..	..
		58	757	7	
	Total ..		1,506	7	
	20	59	414	..	
		60	623	32	..
		61	679	..	..
	Total ..		1,716	32	..
	21	62	976	130	..
		63	565	22	..
		64	535	8	9
		65	574	100	..
	Total ..		2,650	260	9
	22	66	674	..	..
		67	652	..	..
		68	758	208	6
		69	1,001	275	6
		70	827	29	4
	Total ..		3,912	512	16
	TOWN TOTAL		52,441	6,488	78

12. CHENGAM TALUK

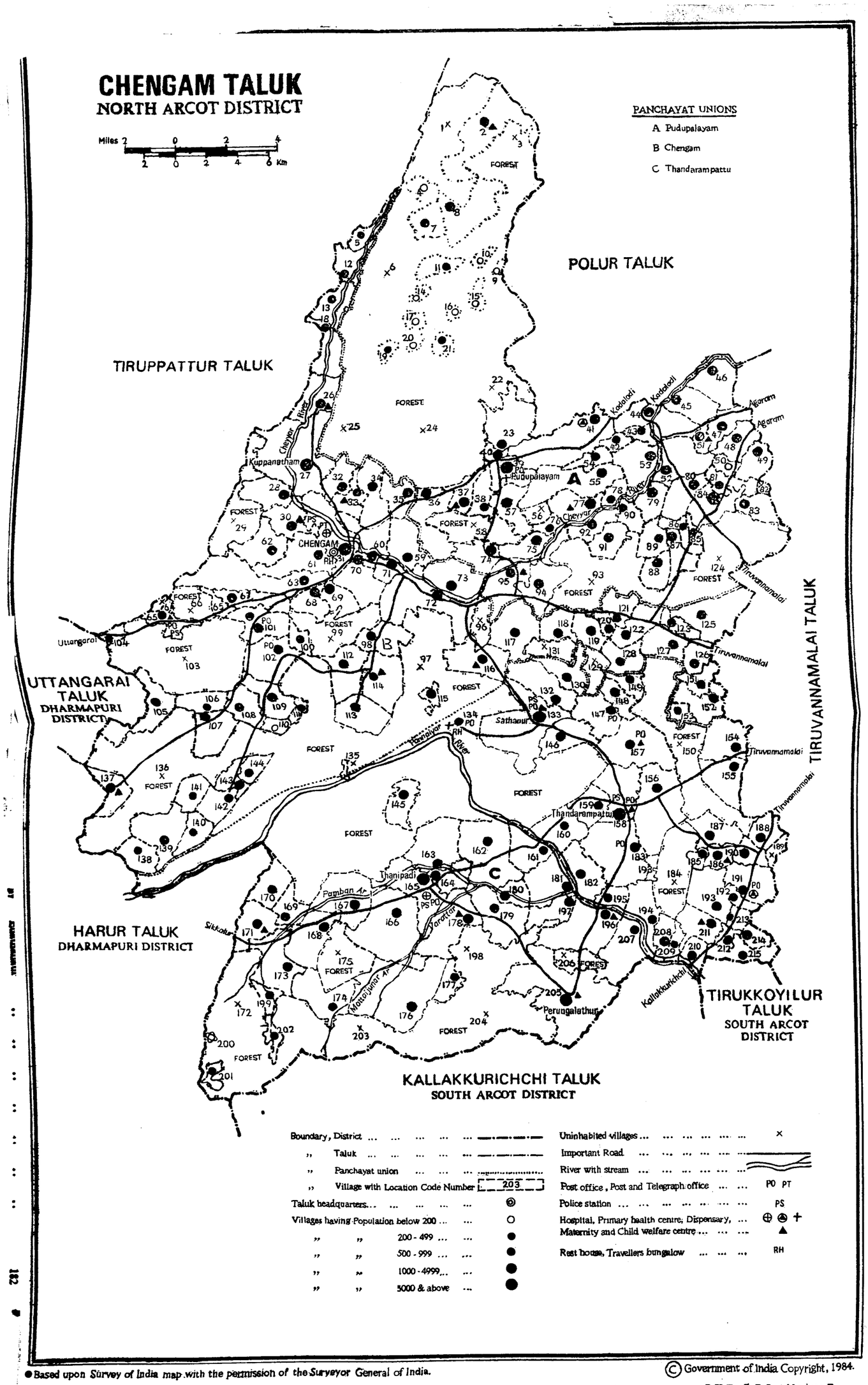

Boundary, District ... ...

ALPHABETICAL LIST OF VILLAGES

12. CHENGAM TALUK.

Serial Number.	Name of Village.	Location Code Number.
(1)	(2)	(3)
1	Abbunaickenpalayam	180
2	Agaram (se)	151
3	Agarampallipattu	194
4	Akkarappatti	201
5	Alaputhur	33
6	Alathur	52
7	Allappanur	195
8	Alliandal	78
9	Anandavadi Reserved Forest	103
10	Anandavadi	104
11	Andanur	67
12	Andapattu (se)	164
13	Andippatti	109
14	Annandal	90
15	Anwarabad	35
16	Arasanganni	64
17	Arattavadi	114
18	Aridarimangalam	45
19	Ariyakunjur	115
20	Aswanagasurunai	126
21	Athipadi	174
22	Athipattu	16
23	Bandireu	5
24	Beemanandal	128
25	Beemarapatti	199
26	Bondai	178
27	Chengam	31
28	Chennasamudram	42
29	Chennasamudram Reserved Forest	29
30	Chinnakilppattu	20
31	Chinnakolapadi	123
32	Chinniyampettai	166
33	Chinniyampettai Reserved Forest	175
34	Damarakkadu Reserved Forest (portion)	22
35	Damaraippakkam	46
36	Edakkal	215
37	Edathanaur	182
38	Elangunni	139

ALPHABETICAL LIST OF VILLAGES

12. CHENGAM TALUK.

Serial Number. (1)	*Name of Village.* (2)	*Location Code Number.* (3)
39	Endal	50
40	Eraiyur	94
41	Erukkampattu	14
42	Gengampattu	80
43	Gudalur	187
44	Gulalpadi	85
45	Iraiyarumalai Reserved Forest	93
46	Jambodai	177
47	Japthikariandal	79
48	Kakarasampalayam	40
49	Kalladavi	141
50	Kallarapadi	49
51	Kallathur	18
52	Kambattu	190,
53	Kanjee	44
54	Kannakandal	148
55	Kannakurukkai	122
56	Kannumadai Reserved Forest (Portion)	189
57	Karapattu	41
58	Kariamangalam	72
59	Karimalapadi	108
60	Karungalipadipatti	144
61	Kattamaduvu	105
62	Kavuthimalai Reserved Forest (Portion)	124
63	Kayampattu	61
64	Keelsirupakkam	155
65	Keelvanakambadi	157
66	Kilayur	13
67	Kilpadur	81
68	Kilpasar	169
69	Kilpattu	21
70	Kilravandavadi	159
71	Kilthathipattu	9
72	Kolamanjanoor	161
73	Kolundampattu	132
74	Korattampattu	41
75	Kottayur	211
76	Kottakulam	73
77	Kungilianatham	213
78	Kuppanatham	26
79	Kurumbatti	140

ALPHABETICAL LIST OF VILLAGES

12. CHENGAM TALUK.

Serial Number. (1)	*Name of Village.* (2)	*Location Code Number.* (3)
80	Madanai R.F.	24
81	Malamanjanur	162
82	Malayanoorchekkadi	168
83	Maluvambattu	192
84	Manikkal	142
85	Manmalai	71
86	Mannandipatti	111
87	Mashar	48
88	Melapunjai	91
89	Melchengam	65
90	Melchengam Reserved Forest	66
91	Melkarippur	130
92	Melmalachi	200
93	Melmudianur	95
94	Melmuthanur	173
95	Melnachipattu	88
96	Melpadur	84
97	Melpallipattu	101
98	Melpasar	170
99	Melpattu	19
100	Melpennathur	117
101	Melpuludiyur	68
102	Melravandavadi	107
103	Melsilambadi	8
104	Melsiruppakkam	154
105	Melthattiapathu	10
106	Melvanakkambadi	102
107	Mothakkal	171
108	Munnurmangalam	36
109	Munnurmangalam Reserved Forest	56
110	Munnurmangalam Reserved Forest	58
111	Muthanur	74
112	Mallapattur Reserved Forest	3
113	Nallur	121
114	Nammiyandal	51
115	Nandimangalam	54
116	Naradapattu	106
117	Narasinganallore	76
118	Narayanakuppam	179
119	Nathavadi	86
120	Nattampalli Reserevd Forest	200

ALPHABETICAL LIST OF VILLAGES

12. CHENGAM TALUK.

Serial Number.	*Name of Village.*	*Location Code Number.*
(1)	(2)	3
121	Nayambadi	47
122	Neepathurai	137
123	Nedungavadi	149
124	Nellivoy	15
125	Olagalapadi	160
126	Oravandavadi	53
127	Pachal	120
128	Padapanjamarathur	9
129	Padiagraharam	77
130	Pakkiripalayam	63
131	Palamarathur	2
132	Palamarathur Reserved Forest	1
133	Paliapattu	125
134	Panaiolappadi	55
135	Paramanandal	27
136	Paramanandal Reserved Forest	25
137	Perayampattur	214
138	Periakolapadi	127
139	Perieri	57
140	Perumbakkam	152
141	Perumbattam	69
142	Perumuttam	17
143	Perungolathur Reserved Forest	204
144	Perungolathur	205
145	Perunduraipattu	212
146	Pinjur Reserved Forest	96
147	Pinjur Reserved Forest	97
148	Pinjur	98
149	Pinjur Reserved Forest	99
150	Ponnaiyur Reserved Forest	135
151	Porasapattu	112
152	Pudupalayam	39
153	Pudupattu	32
154	Pudupattu	42
155	Pudurchekkadi	176
156	Pudurchekkadi	197
157	Puduschengam	37
158	Puliyambatti	142

ALPHABETICAL LIST OF VILLAGES

12. CHENGAM TALUK.

Serial Number.	*Name of Village.*	*Location Code Number.*
(1)	(2)	(3)
159	Puliyur	11
160	Pumalai Reserved Forest	184
161	Quilam	34
162	Radhapuram Reserved Forest	150
163	Radhapuram	156
164	Ravandavadi Reserved Forest	[illegible]
165	Reddiapalayam	167
166	Royandapuram	196
167	Royandapuram Reserved Forest	198
168	Royandapuram	206
169	Sadakuppam	208
170	Sathanur	133
171	Sathanur Dam	134
172	Semmampatti	202
173	Se. Nachipattu	59
174	Senthamangalam	89
175	Seranthangal	153
176	Serpapattu	186
177	Sora Kolathur Reserved Forest	82
178	Sorpanandal	116
179	Thalayuthu	113
180	Thambunaickenpatti	110
181	Thandarampattu	158
182	Thanipadi	165
183	Tharadapattu	147
184	Theethandapattu	28
185	Thenkarimbalur	193
186	Thenmalai (Hills)	6
187	Thenmudiyanur	183
188	Thiruvadthanur	181
189	Thokkavadi	60
190	Thondamanur	207
191	Thorappadi	75
192	Thukkapettai	70
193	Uchimalai Reserved Forest	129
194	Uchimalai Reserved Forest	131
195	Uchimalaikuppam	118
196	Unnamalaipalayam	38

ALPHABETICAL LIST OF VILLAGES.

12. CHENGAM TALUK.

Serial Number.	Name of Village.	Location Code Number
(1)	(2)	(3)
197	Unnamalaipalayam ..	209
198	Urgoundanur ..	12
199	Vadamathur ..	87
200	Vaividanthangal ..	83
201	Vakkilapattu ..	185
202	Valasamalai Reserved Forest ..	172
203	Valavachanur ..	210
204	Valayambattu ..	39
205	Vanapuram ..	191
206	Vannankuttai ..	4
207	Varagur ..	183
208	Vasudevambattu ..	92
209	Vedankuppam ..	100
210	Veeranam ..	145
211	Veerananda1 ..	23
212	Vellalambatti ..	133
213	Velur ..	163
214	Veppurchekkadi ..	145
215	Vinnavanur ..	[illegible]

VILLAGE PRIMARY CENSUS ABSTRACT.

12. CHENGAM TALUK.

Location Code Number.	Name of Village.	Area of Village in Hectares.	Number of Occupied Residential Houses.	Number of Households.	Total Population (including Institutional and Houseless Population).			Scheduled Castes.		Scheduled Tribes.		Literates.	
					Persons.	Males.	Females.	Males.	Females.	Males.	Females.	Males.	Females.
(1)	(2)	(3)	(4)	(5)	(6)	(7)	(8)	(9)	(10)	(11)	(12)	(13)	(14)
1	Palamarathur R.F. ..					Uninhabited.							
2	Palamarathur ..	2,284.22	311	360	1,747	954	793	35	19	912	770	128	30
3	Nallapattur R.F. ..	1,991.94				Uninhabited.							
4	Vennankuttai ..	68.18	19	19	115	62	53	..	..	62	53	11	1
5	Bandirevu	246.87	50	50	269	142	127	8	7	131	117	29	2
6	Thenmalai (Hills) ..	1,134.80				Uninhabited.							
7	Padapanjamarathur ..	391.28	101	101	604	315	289	6	4	309	285	77	4
8	Melsilambadi ..	1,103.36	230	230	1,234	641	593	1	..	635	591	59	4
9	Kilthatiapattu	20.07	22	22	113	63	50	..	..	63	50	3	1
10	Melthatiapattu ..	58.79	30	30	148	86	62	..	..	82	61	7	1
11	Puliyur	253.62	66	66	303	158	145	4	9	154	136	30	11
12	Urgoundanur ..	348.46	138	139	579	299	280	..	..	299	280	58	29
13	Kilaiyur	413.19	116	137	621	317	304	60	54	171	159	41	5
14	Erukkambattu ..	76.92	27	27	118	70	48	..	..	70	48	10	..
15	Nellivoy ..	159.52	45	45	189	103	86	..	..	103	86	15	..
16	Athipattu	57.87	28	28	114	61	53	..	..	61	53	24	7
17	Perumuttam ..	128.98	34	35	156	75	81	..	..	75	81	19	3
18	Kallathur	476.76	160	170	922	485	437	16	12	355	332	129	61
19	Melpattu	117.43	60	60	211	116	95	..	..	114	95	33	13
20	Chinna Kilpattu ..	57.41	33	33	134	77	57	..	..	77	57	11	1
21	Kilpattu	165.76	59	9	211	110	101	..	..	110	101	24	3
22	Damarakad R.F. (Portion) ..	2,482.36				Uninhabited.							
23	Veeranandal ..	886.75	[illegible]	432	2,071	1,062	1,009	238	232	83	80	280	[illegible]
24	Madanai R.F. ..	2,847.06				Uninhabited.							

VILLAGE PRIMARY CENSUS ABSTRACT

12. Chengam Taluk.

Location Code number.	Name of Village	Main Workers. Total Main Workers (I-IX). Males.	Total Main Workers (I-IX). Females.	Cultivators. (I) Males.	Cultivators. (I) Females.	Agricultural Labourers (II). Males.	Agricultural Labourers (II). Females.	Household Industry Manufacturing, Processing, Servicing and Repairs [V(a).] Males.	Household Industry Manufacturing, Processing, Servicing and Repairs [V(a).] Females.	Other Workers [III, IV, V (b) and VI to IX).] Males.	Other Workers [III, IV, V (b) and VI to IX).] Females.	Marginal Workers. Males.	Marginal Workers. Females.	Non-Workers. Males.	Non-Workers. Females
(1)	(2)	(15)	(16)	(17)	(18)	(19)	(20)	(21)	(22)	(23)	(24)	(25)	(26)	(27)	(28)
1	Palamarathur R.F. ..							Uninhabited.							
2	Palamarathur ..	568	178	511	33	51	141	..	..	6	4	32	226	354	389
3	Nallapattu R.F. ..							Uninhabited.							
4	Vannarkuttai ..	36	31	33	28	3	3	..	..	..	..	..	..	26	22
5	Bandirevu	96	62	64	43	30	19	..	..	2	..	..	..	46	65
6	Thenmalai (Hills) ..							Uninhabited.							
7	Padapanjamarathur	227	22	226	10	..	12	..	..	1	..	..	5	88	262
8	Melsilambadi ..	460	251	221	51	225	199	..	..	14	1	..	..	181	342
9	Kilthatiapattu ..	39	5	39	5	..	..	..	..	..	..	..	1	24	44
10	Melthatiapattu ..	53	2	50	..	..	2	..	..	3	..	..	..	33	60
11	Puliyur	110	24	93	15	11	6	..	..	6	3	..	9	48	112
12	Urgondanur ..	203	189	175	1	25	188	..	..	3	..	..	..	96	91
13	Kilayur	200	165	75	65	111	99	3	..	11	1	..	2	117	137
14	Erukkambattu ..	41	10	27	..	14	10	..	..	..	..	..	1	29	37
15	Nellivoy ..	64	23	45	1	19	22	..	..	..	..	..	29	39	34
16	Athipattu	37	15	32	..	4	15	..	..	1	..	..	..	24	38
17	Perumuttam ..	41	21	26	..	15	21	..	..	..	..	..	..	34	60
18	Kallathur	310	175	250	3	55	172	..	..	5	..	..	61	175	201
19	Melpattu	71	3	67	3	..	..	..	..	4	..	9	67	36	25
20	Chinna Kilpattu ..	46	5	45	5	1	..	..	..	..	..	..	..	31	52
21	Kilpattu	76	2	71	..	5	2	..	..	..	..	1	66	33	33
22	Damarakkadu R.F.							Uninhabited.							
23	Veeranandal R.F. ..	626	212	383	3	224	201	7	2	12	6	..	..	43[illegible]	[illegible]
24	Madani R.F. ..							Uninhabited.							

Location Code Number.	Name of Village.	Area of Village in Hectares.	Number of Occupied Residential Houses.	Number of House-holds.	Total Population (including Institutional and Houseless Population.) Persons.	Total Population Males.	Total Population Females.	Scheduled Castes. Males.	Scheduled Castes. Females.	Scheduled Tribes. Males.	Scheduled Tribes. Females.	Literates. Males.	Literates. Females.
(1)	(2)	(3)	(4)	(5)	(6)	(7)	(8)	(9)	(10)	(11)	(12)	(13)	(14)
25	Paramanandal R.F.	613.85					Uninhabited.						
26	Kuppanatham ..	563.60	497	504	2,603	1,334	1,269	283	271	..	..	441	188
27 a/b	Paramanandal ..	..	839	884	4,873	2,475	2,398	1,134	1,097	8	10	757	351
27 b/b	Paramanandal ..	1,691.16	328	345	1,801	918	883	46	33	9	6	282	132
	Total ..	1,691.16	1,167	1,229	6,674	3,393	3,281	1,180	1,130	17	16	1,039	483
28	Theethandapattu ..	483.61	376	384	2,016	1,040	976	272	239	92	87	441	188
29	Chennasamudram R. F.	1,149.99					Uninhabited.						
30	Valayambattu ..	477.84	496	508	2,750	1,416	1,334	591	545	1	1	610	308
31	Chengam	889.93	1,979	2,254	10,979	5,494	5,485	324	363	6	3	3,282	2,267
32	Pudupattu	384.07	495	511	2,649	1,377	1,272	250	240	..	..	521	197
33	Alaputhur	332.43	164	178	880	445	435	264	252	..	..	209	106
34	Quilam	615.54	475	490	2,428	1,227	1,201	801	790	1	2	368	154
35	Anwarabad	412.39	252	252	1,235	626	609	478	455	..	..	287	130
36 a/b	Munnurmangalam ..	..	218	258	1,253	646	607	285	281	53	35	224	61
36 b/b	Munnurmangalam ..	911.18	184	185	955	500	455	30	30	..	..	128	33
	Total ..	911.18	402	443	2,208	1,146	1,062	315	311	53	35	352	94
37	Pudur Chengam ..	308.50	214	237	1,131	575	556	193	185	17	22	216	82
38	Unnamalaipalayam ..	321.26	118	136	603	320	283	77	76	..	..	110	23
39	Pudupalayam ..	355.11	1,524	1,661	7,887	4,040	3,847	1,627	1,550	2	1	1,769	910
40	Kakarasampalayam ..	100.41	218	243	1,118	557	561	3	9	..	..	339	181
41a/b	Karapattu	..	715	798	3,670	1,837	1,833	315	325	5	7	866	380
41 b/b	Karapattu	1,439.60	236	263	1,267	655	612	109	115	..	..	183	24
	Total ..	1,439.60	951	1,061	4,937	2,492	2,445	424	440	5	7	1,049	404

VILLAGE PRIMARY CENSUS ABSTRACT.
12. CHENGAM TALUK.

Location Code Number.	Name of Village.	Main Workers. Total Main Workers (I-IX).		Cultivators. (I)		Agricultural Labourers. (II)		Household Industry-Manufacturing, Processing, Servicing and Repairs [V(a)].		Other Workers [III, IV, V(b) and VI to IX].		Marginal Workers.		Non-Workers.	
		Males.	Females.	Males.	Females.	Males.	Females.	Males.	Females.	Males.	Females.	Males.	Females.	Males.	Females.
(1)	(2)	(15)	(16)	(17)	(18)	(19)	(20)	(21)	(22)	(23)	(24)	(25)	(26)	(27)	(28)
71	Maamalai	489	143	352	10	106	133	5	..	26	..	1	13	355	704
72	Kariyamangalam ..	1,347	457	832	172	307	252	3	3	205	30	13	160	895	1,553
73	Kottakulam	592	223	392	90	132	126	7	..	61	7	6	58	400	696
74	Muthanur	561	359	274	19	179	296	21	7	87	37	..	16	332	484
75	Thorappadi	574	392	342	51	197	340	10	..	25	1	..	6	415	590
76	Narasinganallore ..	303	271	260	20	40	250	..	..	3	1	..	1	171	189
77	Padiagraharam ..	374	28	280	1	45	20	..	..	49	7	21	34	219	513
78	Alliandai	281	175	195	..	47	157	..	..	39	18	6	26	208	279
79	Japthikariadal ..	335	12	222	8	92	2	4	..	17	2	..	4	348	534
80	Gengampattu ..	350	38	278	24	32	6	10	3	30	5	4	152	246	435
81	Kilpadur	255	3	194	..	45	3	5	..	11	..	..	..	151	400
82	Sorakolathur, R.F. ..							Uninhabited.							
83	Vaividanthasgal[1] ..	403	252	185	5	206	240	2	5	10	2	2	113	200	219
84	Melpadur	530	178	332	14	128	162	7	..	63	2	2	1	351	693
85	Gulalpadi	125	5	79	2	23	2	1	..	22	1	..	..	82	186
86	Nathavadi	115	..	75	..	24	..	8	..	8	..	..	..	67	187
87	Vadamathur	349	50	242	29	62	18	10	..	35	3	1	33	217	442
88	Melnachipattu ..	325	252	304	210	11	39	..	..	10	2	42	96	263	294
89	Senthamangalam ..	198	133	166	106	32	27	..	..	..	..	..	..	104	151
90	Annandai	152	..	102	..	49	..	..	..	1	..	..	103	91	181
91	Melapunjai	270	20	263	19	1	..	4	1	2	..	5	16	271	468
92	Vasudevampattu ..	416	246	242	23	126	218	30	3	18	2	19	50	286	383
93	Eraiyamalai, R.F. ..							Uninhabited.							
94	Eraiyur	806	386	468	54	195	298	8	6	135	28	..	22	507	832
95	Melmudianur ..	994	739	567	243	288	437	18	..	121	59	..	1	602	896
96	Pinjur, R.F. ..							Uninhabited.							
97	Pinjur, R.F.							Uninhabited.							
98	Pinjur	720	[illegible]	467	27	107	127	8	1	138	30	45	277	435	692

Location Code Number.	Name of Village.	Area of Village in Hectares.	Number of Occupied Residential Houses.	Number of Households.	Total Population (including Institutional and Houseless Population). Persons.	Males.	Females.	Scheduled Castes. Males.	Females.	Scheduled Tribes. Males.	Females.	Literates. Males.	Females.
(1)	(2)	(3)	(4)	(5)	(6)	(7)	(8)	(9)	(10)	(11)	(12)	(13)	(14)
99	Pinjur, R.F.	1,006.97				Uninhabited.							
100	Vedan kuppam ..	204.67	125	128	630	326	304	179	154	..	..	86	32
101	Melpallipattu ..	575.45	695	727	3,542	1,717	1,825	458	469	..	..	801	446
102	Melvanakkambadi ..	779.27	493	528	2,714	1,381	1,333	359	371	9	10	483	174
103	Anandavadi, R.F. ..	3,346.47				Uninhabited.							
104	Anandavadi	124.76	95	95	445	229	216	17	17	23	21	27	4
105	Kattamaduvu ..	781.80	258	281	1,750	864	886	307	323	131	144	198	96
106	Naradapattu	434.04	62	77	420	212	208	..	..	..	..	83	32
107	Melravandavadi ..	668.83	419	432	2,120	1,065	1,055	422	437	56	58	373	128
108	Karimalaipadi ..	500.57	186	216	1,015	532	483	29	28	22	21	162	29
109	Andipatti	529.73	314	353	1,665	865	800	224	188	..	..	358	120
110	Thambunaickenpatti.	142.72	14	14	77	38	39	30	31	..	..	8	1
111	Mannandipatti ..	124.00	109	109	481	243	238	8	10	29	23	61	19
112	Porasapattu	666.29	312	313	1,620	794	826	242	263	..	..	280	179
113	Thalayuthu	691.59	297	314	1,589	819	770	77	76	43	44	205	107
114	Arattavadi	818.54	121	161	758	389	369	59	51	..	..	138	79
115	Ariyakunjur	249.34	249	278	1,331	666	665	323	342	31	32	114	64
116	Sorapanandal ..	557.56	579	631	2,765	1,420	1,345	541	508	..	..	592	242
117	Mel Pennathur ..	816.39	351	423	2,189	1,142	1,047	333	308	..	..	027	42
118	Uchimalaikuppam ..	401.51	231	266	1,363	681	682	259	259	..	..	189	45
119	Vinnavanur	63.50	237	254	1,180	606	574	200	190	..	..	215	69
120	Pachal	177.92	181	181	866	462	404	266	245	..	..	82	32
121	Nallur	302.20	160	202	832	423	409	1	..	..	..	235	75
122	Kannakurukkai ..	454.64	364	409	2,031	1,045	986	242	209	..	..	300	102

VILLAGE PRIMARY CENSUS ABSTRACT.

12. CHENGAM TALUK.

Location Code Number.	Name of Village.	Main Workers. Total Main Workers (I-IX). Males.	Total Main Workers (I-IX). Females.	Cultivators. (I) Males.	Cultivators. (I) Females.	Agricultural Labourers (II). Males.	Agricultural Labourers (II). Females.	Household Industry Manufacturing, Processing, Servicing and Repairs [V(a)]. Males.	Household Industry Manufacturing, Processing, Servicing and Repairs [V(a)]. Females.	Other Workers [III, IV, V(b) and VI to IX] Males.	Other Workers [III, IV, V(b) and VI to IX] Females.	Marginal Workers. Males.	Marginal Workers. Females.	Non-Workers. Males.	Non-Workers. Females.
(1)	(2)	(15)	(16)	(17)	(18)	(19)	(20)	(21)	(22)	(23)	(24)	(25)	(26)	(27)	(28)
99	Pinjur, R.F. ..					Uninhabited.									
100	Vedankuppam ..	186	80	150	2	31	76	..	..	5	2	..	35	140	189
101	Melpallipattu ..	830	102	447	7	127	45	78	23	178	27	189	347	698	1,376
102	Melvanakkambadi ..	825	581	472	251	302	321	4	1	47	8	12	156	544	596
103	Anandavadi, R.F. ..					Uninhabited.									
104	Anandavadi	164	34	109	..	53	34	..	..	2	..	..	97	65	85
105	Kattamaduvu ..	596	262	403	17	184	244	1	..	8	1	..	..	268	624
106	Naradapattu	134	58	126	2	4	55	..	..	4	1	..	..	78	150
107	Melravandavadi ..	705	406	420	6	240	397	8	1	37	2	..	..	360	649
108	Karimalaipadi ..	346	30	297	1	42	28	..	..	7	1	5	254	181	199
109	Andipatti	495	94	343	8	132	83	..	..	20	3	..	..	370	706
110	Thambunaickenpatti	24	..	22	..	2	..	..	..	..	..	..	..	14	39
111	Mannandipatti ..	161	30	118	6	32	22	..	..	11	2	..	..	82	208
112	Porasapattu	408	57	158	14	220	33	2	1	28	9	..	..	386	769
113	Thalayuthu	575	539	284	159	264	370	..	..	27	10	..	..	244	231
114	Arattavadi	227	123	144	69	53	46	..	..	30	8	1	..	161	246
115	Ariyakunjur	377	220	256	116	103	103	..	..	18	1	..	..	289	445
116	Sorapanandal ..	853	654	481	158	274	478	17	3	81	15	38	27	529	664
117	Mel Pennathur ..	578	17	355	7	201	8	5	..	17	2	..	42	564	988
118	Uchimalaikuppam ..	371	24	209	3	137	21	1	..	24	..	..	3	310	655
119	Vinnavanur	355	211	249	76	70	124	11	6	25	..	2	79	249	284
120	Pachal	283	255	138	108	109	116	6	1	30	30	2	5	177	144
121	Nallur	235	231	185	210	6	14	..	..	44	7	..	1	188	177
122	Kannakurukkai ..	595	96	449	27	70	61	9	..	67	8	1	10	449	88

Location Code Number.	Name of Village.	Area of Village in Hectares.	Number of Occupied Residential Houses.	Number of Households.	Total Population (including Institutional and Houseless Population.) Persons.	Total Population Males.	Total Population Females.	Scheduled Castes. Males.	Scheduled Castes. Females.	Scheduled Tribes. Males.	Scheduled Tribes. Females.	Literates. Males.	Literates. Female.
(1)	(2)	(3)	(4)	(5)	(6)	(7)	(8)	(9)	(10)	(11)	(12)	(13)	(14)
123	Chinnakolapadi ..	229.85	136	160	836	443	393	122	101	..	..	145	50
124	Kavuthimalai, R.F. ..	2,826.02				Uninhabited							
125	Paliyapattu	875.61	400	418	1,848	953	895	210	195	..	..	283	72
126	Aswanagasuranai ..	310.84	205	231	1,017	531	486	179	167	..	..	311	186
127	Periakolapadi ..	474.58	269	325	1,611	807	804	127	142	..	..	201	41
128	Beemanandal ..	417.85	182	182	949	479	470	212	213	..	..	211	123
129	Uchimalai, R.F. ..	664.52				Uninhabited.							
130	Melkarippur ..	553.71	290	305	1,535	762	773	224	232	..	..	357	142
131	Uchimalai, R.F. ..	664.52				Uninhabited.						..	..
132	Kolundampattu ..	788.28	524	549	2,553	1,279	1,274	382	357	16	15	634	249
133	Sathanur	1,628.91	1,111	1,212	5,877	2,998	2,879	609	608	75	62	1,270	480
134	Sathanur Dam ..	N.A.	178	181	801	404	397	50	49	1	3	293	191
135	Ponnaiar, R.F. ..	19,659.19				Uninhabited.							
136	Ravandavadi, R.F. ..	4,299.53				Uninhabited.							
137	Neepathurai	477.56	112	230	1,178	604	574	121	119	39	31	181	84
138	Vellalampatti ..	418.34	43	44	220	120	100	29	17	40	36	6	1
139	Elangunni	816.33	245	256	1,392	707	685	286	276	6	4	203	71
140	Kurumbatti	386.68	92	95	439	243	196	5	3	13	13	88	25
141	Kallavadi	345.04	82	84	428	228	200	7	3	3	3	64	13
142	Manikkal	398.73	111	113	541	262	279	..	..	..	..	100	17
143	Puliyampatti	300.96	202	210	1,228	630	598	315	290	..	..	211	63
144	Karungalipadipatti ..	259.64	128	129	643	305	338	1	6	53	47	102	48
145	Veppurchekkadi ..	455.23	321	326	1,600	820	780	124	124	41	34	175	32
146	Veeranam	589.50	282	293	1,685	878	807	301	302	31	22	380	137
147	Tharadapattu ..	628.16	528	541	2,676	1,350	1,326	436	421	11	12	527	186
148	Kannakandal ..	356.23	214	215	1,175	604	571	53	44	..	..	272	101
149	Nedungavadi ..	283.44	147	148	715	362	363	103	89	..	..	114	29

VILLAGE PRIMARY CENSUS ABSTRACT.

12. CHENGAM TALUK.

Location Code Number.	Name of Village.	Main Workers: Total Main Workers (I-IX).		Cultivators (I)		Agricultural Labourers. (II).		Household Industry Manufacturing, Processing, Servicing and Repairs, [V(a).]		Other Workers [III, IV, V(b) and VI to IX].		Marginal Workers.		Non-Workers.	
		Males.	Females.	Males.	Females.	Males.	Females.	Males.	Females.	Males.	Females.	Males.	Females.	Males.	Females.
(1)	(2)	(15)	(16)	(17)	(18)	(19)	(20)	(21)	(22)	(23)	(24)	(25)	(26)	(27)	(28)
123	Chinnakolapadi ..	243	25	150	2	76	21	4	..	13	2	3	92	197	276
124	Kavuthimalai, R.F. (Portion.)	Uninhabited.													
125	Paliyapattu	637	196	456	9	137	157	4	1	40	29	1	1	315	698
126	Aswangasurunai ..	349	1	213	1	115	..	..	..	21	..	7	243	175	242
127	Periakolapadi	498	148	339	40	83	71	1	1	75	36	..	..	309	656
128	Beemnandal	270	17	196	3	54	11	1	..	19	3	..	..	209	453
129	Uchimalai, R.F. ..	..	..	..	..	..	..	..	..	..	..	..	..	..	..
130	Mel Karippur	459	323	326	87	114	223	..	..	19	13	..	..	303	4[illegible]0
131	Uchimalai, R.F. ..	Uninhabited.													
132	Kolundampattu ..	750	450	391	96	257	330	16	6	86	18	..	..	529	824
133	Sathanur	1,723	832	946	264	499	536	18	2	260	30	..	3	1,275	2,044
134	Sathanur Dam	175	27	..	..	..	..	..	..	175	27	16	1	213	369
135	Ponnaiar, R.F. ..	Uninhabited.													
136	Ravandavadi, R.F. ..	Uninhabited.													
137	Neepathurai	415	354	217	166	139	175	18	4	41	9	..	1	189	219
138	Vellalampatti	59	13	33	3	26	10	..	..	..	..	15	29	46	58
139	Elangunni	421	217	293	100	91	111	..	..	37	6	13	104	273	364
140	Kurumbatti	155	125	110	83	26	28	..	..	19	14	1	4	87	67
141	Kallavadi	159	136	127	114	4	5	..	..	28	17	..	1	69	63
142	Manikkal	171	137	112	88	52	48	..	..	7	1	..	..	91	142
143	Puliyampatti	382	150	267	99	80	46	3	1	32	4	5	137	243	311
144	Karungalipadipatti ..	192	67	116	5	44	50	1	..	31	12	1	23	112	248
145	Veppuchekkadi	511	276	245	94	232	180	4	..	30	2	1	62	308	442
146	Veeranam	510	388	282	57	165	310	7	2	56	19	..	..	368	419
147	Tharadapattu	851	335	560	216	220	111	..	..	71	8	..	..	499	991
148	Kanakandal	378	123	280	70	72	51	2	..	24	2	..	..	226	448
149	Nodungavadi	213	14	134	..	49	..	16	12	14	2	..	1	149	338

Location Code Number.	Name of Village.	Area of Village in hectares.	Number of Occupied Residential Houses.	Number of Households.	Total Population (including Institutional and Houseless Population): Persons.	Males.	Females.	Scheduled Castes: Males.	Females.	Scheduled Tribes: Males.	Females.	Literates: Males.	Females
(1)	(2)	(3)	(4)	(5)	(6)	(7)	(8)	(9)	(10)	(11)	(12)	(13)	(14)
150	Radhapuram, R.F. ..	2,601.41			Uninhabited.								
151	Agaram (S.E) ..	329.66	195	202	1,116	576	540	178	168	..	..	286	72
152	Perumbakkam ..	593.20	192	254	1,271	656	615	252	242	3	1	273	71
153	Seranthangal	153.63	82	96	505	263	242	33	32	2	2	93	22
154	Mel Sirupakkam ..	709.77	254	281	1,363	686	677	202	210	54	41	267	102
155	Keelsirupakkam ..	593.39	356	387	1,882	964	918	320	292	36	35	417	172
156	Radhapuram	1,303.96	580	661	3,319	1,712	1,607	348	316	13	9	611	223
157	Keelvanakambadi ..	1,116.85	642	668	3,181	1,633	1,548	509	465	68	61	705	266
158	Thandarampattu ..	792.45	961	1,057	5,205	2,705	2,500	747	698	109	117	1,383	721
159	Kilravandavadi ..	417.58	108	123	689	351	338	97	99	17	17	142	59
160	Olagalapadi	612.90	137	137	733	395	338	100	74	..	..	153	36
161	Kolamanjanoor ..	547.12	197	202	942	495	447	100	90	..	..	120	44
162	Malamanjanoor ..	1,259.73	679	733	3,709	1,890	1,819	279	276	10	4	418	148
163	Velur	887.82	574	616	2,833	1,466	1,367	231	207	12	11	586	214
164	Andapatti (SE.) ..	394.04	185	199	1,195	606	589	513	517	..	..	153	54
165	Thanipadi	902.54	1,235	1,282	6,757	3,471	3,286	222	212	21	18	1,387	627
166	Chinnayampettai ..	1,606.33	668	741	3,692	1,923	1,769	284	264	..	..	399	123
167	Reddiapalayam ..	931.42	659	721	3,745	1,932	1,813	305	300	24	28	526	185
168	Malayanoorchekkadi.	792.30	421	462	2,598	1,326	1,272	571	557	..	..	409	97
169	Kilpasar	349.51	154	161	879	438	441	264	273	20	21	97	29
170	Melpasar	524.08	189	189	998	517	481	..	..	57	42	141	42
171	Mothakkal	627.77	373	452	2,366	1,230	1,136	281	249	..	..	449	126
172	Valasamalai, R.F. ..	3,084.06			Uninhabited.								
173	Melmuthanur ..	796.49	278	278	1,518	780	738	392	355	110	113	126	4[illegible]
174	Athipadi	788.03	129	147	742	382	360	..	..	382	360	5	[illegible]
175	Chinnayiampettai R.F.	921.10			Uninhabited.								
176	Pudurchekkadi ..	1,938.95	400	414	2,172	1,102	1,070	..	..	1,004	[illegible]	91	8

VILLAGE PRIMARY CENSUS ABSTRACT.

12. CHENGAM TALUK.

Location Code Number.	Name of Village.	Main Workers: Total Main Workers (I-IX)		Cultivators (I)		Agricultural Labourers. (II)		Household Industry-Manufacturing, Processing, Servicing and Repairs [V(a).]		Other Workers [III, IV, V (b) and VI to IX].		Marginal Workers.		Non-Workers.	
		Males.	Females.	Males.	Females.	Males.	Females.	Males.	Females	Males	Females.	Males.	Females.	Males.	Females.
(1)	(2)	(15)	(16)	(17)	(18)	(19)	(20)	(21)	(22)	(23)	(24)	(25)	(26)	(27)	(28)
150	Radhapuram, R.F. ..						Uninhabited.								
151	Agaram (SE.)	343	19	241	..	88	17	1	..	13	2	..	..	233	521
152	Perumbakkam ..	360	210	253	137	84	71	1	..	22	2	..	..	296	405
153	Serathangal	157	85	50	..	100	85	4	..	3	..	..	..	106	157
154	Mel Sirupakkam ..	420	147	252	61	120	76	2	1	46	9	5	..	261	530
155	Keel Sirupakkam ..	555	133	274	7	187	113	3	..	91	13	7	..	402	785
156	Radhapuram	1,022	528	578	25	188	452	5	1	251	50	5	8	685	1,071
157	Keelvanakkambadi ..	1,044	386	537	129	413	255	1	..	93	2	..	119	589	1,043
158	Thandarampattu ..	1,576	467	537	16	388	365	50	18	601	68	5	12	1,124	2,021
159	Kilravandavadi ..	207	139	102	43	90	95	1	..	14	1	..	1	144	198
160	Olagalapadi	217	51	138	7	65	44	5	..	9	..	1	..	177	287
161	Kolamanjanoor ..	287	43	191	20	63	13	3	..	30	10	1	1	207	403
162	Malamanjanoor ..	1,105	212	639	19	341	186	5	2	120	5	43	8	742	1,599
163	Velur	854	295	448	73	293	216	10	1	103	5	..	15	612	1,057
164	Andapatti (S.E). ..	367	186	145	2	185	177	3	..	34	7	..	5	239	398
165	Thanipadi	1,987	539	858	141	488	318	55	12	586	68	5	15	1,479	2,732
166	Chinnayampettai ..	1,215	637	738	196	352	433	23	..	102	8	1	..	707	1,132
167	Reddiapalayam ..	1,104	294	518	45	414	220	29	8	143	21	5	29	823	1,490
168	Malayanoorchekki ..	818	578	535	56	211	507	10	..	62	15	5	21	503	673
169	Kilpasar	280	231	170	139	99	91	1	1	10	..	..	..	158	210
170	Melpasal	318	302	146	121	165	179	3	..	4	2	..	..	199	179
171	Mothakkal	722	286	330	105	302	169	9	..	81	12	3	..	505	850
172	Valasamalai, R.F. ..						Uninhabited								
173	Melmuthanur ..	495	246	379	159	95	87	1	..	20	..	4	54	281	438
174	Athipadi	210	174	131	..	75	173	2	..	2	1	..	..	172	186
175	Chinnayampettai, R.F.						Uninhabited								
176	Pudurchekkadi ..	733	411	595	4	97	405	..	..	41	2	5	30	364	629

Location Code Number.	Name of Village.	Area of Village in Hectares.	Number of Occupied Residential Houses.	Number of Households.	Total Population (including Institutional and Houseless Population): Persons.	Males	Females.	Scheduled Castes: Males.	Females.	Scheduled Tribes: Males.	Females.	Literates: Males.	Females.
(1)	(2)	(3)	(4)	(5)	(6)	(7)	(8)	(9)	(10)	(11)	(12)	(13)	(14)
177	Jambodai	301.05	51	51	222	113	109	..	..	113	109	..	..
178	Bondai	936.09	491	518	2,518	1,283	1,235	161	159	4	6	541	250
179	Narayanakuppam ..	871.95	243	265	1,308	679	629	..	..	..	..	347	159
180	Abbunaickenpalayam.	288.50	263	270	1,249	640	609	300	289	66	64	154	40
181	Thiruvadathanur ..	689.38	237	240	1,388	696	692	112	112	..	..	201	67
182	Edathanur	648.60	467	483	2,226	1,134	1,092	265	254	..	..	499	206
183	Thenmudiyanur ..	1,273.46	770	831	4,135	2,096	2,039	426	470	44	39	908	358
184	Pumalai, R.F.	1,238.78	21	21	105	57	48	..	..	11	8	28	11
185	Vakkiapattu	98.97	120	127	613	309	304	3	3	1	3	115	36
186	Serpapattu	242.94	220	232	1,096	555	541	68	66	6	6	227	49
187	Gudalur	501.36	246	350	1,682	878	804	449	421	12	12	348	137
188	Varagur	344.78	269	269	1,338	695	643	311	283	5	4	243	55
189	Kannumadai R.F. (Portion). ..	N.A.				Uninhabited.							
190	Kambettu	272.37	206	213	1,039	546	493	59	53	4	2	277	111
191	Vanapuram	615.18	708	760	3,629	1,833	1,796	360	355	74	57	1,014	533
192	Maluvambattu ..	138.65	124	141	626	339	287	2	..	57	50	88	18
193	Thenkarimbalore ..	807.66	441	445	2,317	1,184	1,133	451	413	22	18	508	194
194	Agarampallipattu ..	599.21	333	338	1,653	827	826	320	285	..	..	284	72
195	Allappanur	287.42	196	196	920	468	452	194	173	15	19	144	44
196	Royandapuram ..	1,150.88	529	565	2,701	1,399	1,302	229	183	..	..	473	179
197	Puthur Chekkedi ..	410.52	230	238	1,169	594	575	164	178	..	..	167	60
198	Royandapuram, R.F.	1,098.36				Uninhabited.							
199	Beemarapatti	178.07	123	140	619	306	313	..	..	289	299	53	13
200	Mel Malachi	26.03	28	29	156	68	88	..	..	68	88	..	..
201	Akkarapatti	126.89	48	55	265	128	137	..	..	128	137	..	..
202	Semmampatti	153.61	54	54	259	131	128	..	..	123	124	12	1
203	Nattampalli R.F. ..	2,102.18	..	..	..	Uninhabited.							
204	Perungolathur, R.F. ..	2,464.35				Uninhabited.							
205 a/b	Perungolathu r ..	2,163.44	1,076	1,179	6,360	3,317	3,043	621	559	8	8	1,456	640
205 b/b	Perungo,athur ..		397	411	2,176	1,104	1,072	147	147	261	346	277	101
	Total ..	2,163.44	1,473	1,590	8,536	4,421	4,115	778	706	269	354	1,733	741

VILLAGE PRIMARY CENSUS ABSTRACT.

12. CHENGAM TALUK.

Main Workers.

Location Code Number.	Name of Village.	Total Main Workers (I-IX).		Cultivators (I).		Agricultural Labourers. (II).		Household Industry Manufacturing, Processing Servicing and Repairs [V(a).]		Other Workers [III, IV, V(b) and VI to IX.]		Marginal Workers.		Non-Workers.	
		Males.	Females.	Males.	Females.	Males.	Females.	Males.	Females.	Males.	Females.	Males.	Females.	Males.	Females.
(1)	(2)	(15)	(16)	(17)	(18)	(19)	(20)	(21)	(22)	(23)	(24)	(25)	(26)	(27)	(28)
177	Jambodai	77	13	65	1	7	12	..	..	5	..	..	5	36	91
178	Bondai	833	436	439	120	285	303	8	1	101	12	..	12	450	787
179	Narayanakuppam ..	364	96	200	20	82	68	10	..	72	8	..	..	315	533
180	Abbunaickenpalayam	366	112	144	14	200	97	1	..	21	1	..	..	274	497
181	Thiruvadathanur ..	389	62	289	6	90	54	..	..	10	2	..	..	307	630
182	Edathanur	616	146	370	20	172	121	6	..	68	5	..	..	518	946
183	Thenmudiyanur ..	1,211	576	618	46	381	500	14	2	198	28	37	122	848	1,341
184	Pumalai R.F... ..	38	10	30	..	1	7	..	..	7	3	..	..	19	38
185	Vakkilapattu	196	73	163	37	11	35	..	..	22	1	..	1	113	230
186	Serpapattu	373	294	264	123	88	163	4	..	17	8	..	..	182	247
187	Gudalur	511	13	372	7	83	2	1	2	55	2	..	..	367	791
188	Varagur	384	200	217	66	117	117	2	3	48	14	3	152	308	291
189	Kannumadai, R.F. (Portion)						Uninhabited.								
190	Kambattu	327	222	179	99	103	114	2	..	43	9	..	3	219	268
191	Vanapuram	1,011	439	444	31	280	354	19	6	268	48	7	15	815	1,342
192	Maluvambattu ..	197	138	52	12	136	125	..	..	9	1	..	..	142	149
193	Thenkarimbalore ..	688	511	362	43	287	461	2	..	37	7	1	14	495	608
194	Agarampallipattu ..	469	163	340	16	99	139	8	1	22	7	25	313	333	350
195	Allappanur	284	118	167	1	86	115	1	..	30	2	2	153	182	181
196	Royandapuram ..	831	443	490	16	296	404	11	13	34	10	1	10	567	849
197	Puthur Chekkadi ..	368	261	223	39	87	210	1	1	57	11	5	28	221	286
198	Royandapuram R.F.						Uninhabited.								
199	Beemarapatti ..	203	91	96	..	101	90	..	..	6	1	..	..	103	222
200	Mel Malachi	44	31	17	..	27	31	..	..	..	..	..	..	24	57
201	Akkarapatti	93	81	35	..	58	81	..	..	..	..	..	..	35	56
202	Semmampatti.. ..	95	76	38	..	56	75	..	..	1	1	..	..	36	52
203	Nattampalli R.F. ..						Uninhabited.								
204	Perungolathur R.F. ..	..					Uninhabited.								
205a/b	Perungolathur ..	1,875	570	1,098	212	570	315	24	2	183	41	19	52	1,423	2,421
205b/b	Perungolathur ..	701	363	496	245	161	117	4	..	40	1	9	1	394	708
	Total ..	2,576	933	1,594	457	731	432	28	2	223	42	28	53	1,817	3,129

VILLAGE PRIMARY CENSUS ABSTRACT

12. CHENGAM TALUK.

Location Code Number.	Name of Village.	Area of Village in Hectares.	Number of Occupied Residential Houses.	Number of Households.	Total Population (including Institutional and Houseless Population.)			Scheduled Castes.		Scheduled Tribes.		Literates.	
					Persons.	Males.	Females.	Males.	Females.	Males.	Females.	Males.	Females.
(1)	(2)	(3)	(4)	(5)	(6)	(7)	(8)	(9)	(10)	(11)	(12)	(13)	(14)
206	Royandapuram ..	375.16				Uninhabited							
207	Thondamanur	836.96	178	180	918	470	448	125	105	12	8	218	47
208	Sadakuppam ..	299.57	209	209	1,104	547	557	5	..	..	..	192	44
209	Unnamalaipalayam (Ka)	179.74	126	133	675	334	341	90	73	..	..	115	22
210	Valavachanur	244.53	373	382	1,791	873	918	181	214	..	..	439	171
211	Kottayur	522.60	360	363	1,896	956	940	330	288	21	20	842	128
212	Perunduraipattu ..	220.44	266	271	1,504	759	745	40	34	..	..	430	269
213	Kungilinatham	155.49	93	92	442	223	219	20	26	..	..	115	53
214	Parayampattu ..	155.20	308	312	1,586	789	797	205	198	..	..	350	133
215	Edakkal	385.90	155	160	789	394	395	363	358	..	..	253	115
	Taluk Rural Total ..	16,895.00	58,026	62,516	3,10,332	1,58,141	1,52,191	40,636	39,126	8,261	7,646	60,945	25,586

VILLAGE PRIMARY CENSUS ABSTRACT.

12 CHENGAM TALUK.

Location Code Number.	Name of Village.	Total Main Workers (I-IX).		Cultivators (I).		Agricultural Labourers (II).		Main Workers: Household Industry-Manufacturing, Processing, Servicing and Repairs [V (a).]		Main Workers: Other Workers [III, IV, V (b) and VI to IX].		Marginal Workers.		Non-Workers.	
		Males.	Females.	Males.	Females.	Males.	Females.	Males.	Females.	Males.	Females.	Males.	Females.	Males.	Females.
(1)	(2)	(15)	(16)	(17)	(18)	(19)	(20)	(21)	(22)	(23)	(24)	(25)	(26)	(27)	(28)
								Uninhabited.							
206	Royandapuram ..						211	1	..	16	4	..	..	178	225
207	Thondamanur ..	292	223	233	8	42	8	..	..	13	..	40	105	256	436
208	Sadakuppam	251	16	211	8	27	154	1	1	27	5	..	..	144	178
209	Unnamalaipalayam (Ka)	190	163	74	3	88	196	4	2	194	25	..	3	360	576
210	Valavachanur	513	339	195	116	120	274	19	10	30	2	..	..	382	486
211	Kottayur	574	454	380	168	145	106	1	..	90	5	..	196	353	367
212	Perunduraipattu ..	406	182	241	71	74	37	..	..	27	9	..	4	106	149
213	Kunglinatham ..	117	66	49	..	41	92	10	1	60	8	4	67	322	626
214	Perayampattu ..	463	104	243	3	150	2	7	1	17	..	..	159	164	233
215	Ecakkal	230	3	134	..	72									
TBLUK	RRAL TOTAL	92,864	39,446	59,123	10,608	25,062	26,630	1,555	392	12,124	1,816	1,062	8,386	64,215	1,04,359

ANNEXE.

STATEMENT SHOWING THE REVENUE VILLAGES AND THEIR CONSTITUENT PANCHAYATS.

12 CHENGAM TALUK

Location Code Number.	Name of Village.	Name of Panchayat in which included with alphabetical indicaitons where there are other segment(s).	Cross reference for the other segment(s) of Panchayat.
(1)	(2)	(3)	(4)
1	Palamarathur R.F.	....	..
2	Palamarathur (J.H.)	Palamarathur	..
3	Nallapattur R.F.	....	
4	Vannankuttai	Melsilambadi c/c	7 for b/c 8 for a/c.
5	Bandirev	Oorgoundanur a/b	12 for b/b.
6	Thenmalai Hills	....	..
7	Padapanjamarathur	Melsilambadi b/c	4 for c/c. 8 for a/c.
8	Melsilambadi	Melsilambadi a/c	4 for c/c' 7 for b/c.
9	Kilthathipattu	Puliyur c/f	10 for b/f. 11 for a/f. 14 for d/f. 15 for e/f. 17 for f/f.
10	Melthathipattu	Puliyur b/f	9 for c/f. 10 for b/f. 14 for d/f. 15 for e/f. 17 for f/f.
11	Puliyur	Puliyur a/f	9 for c/f. 10 for b/f. 14 for d/f. 15 for e/f. 17 for f/f.
12	Urgoundanur	Urgoundanur b/b	5 for a/b.
13	Kilayur	Kallathur a/b	18 for b/b.
14	Erukambattu	Puliyurd/f	9 for c/f. 10 for b/f. 11 for a/f. 15 for e/f. 17 for f/f.
15	Nellivoy	Puliyur e/f	9 for c/f. 10 for b/f. 11 for a/f. 14 for d/f. 17 for f/f.
16	Athipattu	Athipattu a/d	19 for b/d. 20 for c/d. 21 for d/d.
17	Perumuttam	Puliyur f/f	9 for c/f. 10 for b/f. 11 for a/f. 14 for d/f. 15 for e/f'
18	Kallathur	Kallathur b/b	13 for a/b.
19	Melpattu	Athipattu b/d	16 for a/d. 20 for b/d. 21 for d/d.
20	Chinnakilpattu	Athipattu c/d	16 for a/d. 19 for b/d. 21 for d/d.
21	Kilpattu	Athipattu d/d	16 for a/d. 19 for b/d. 20 for c/d.

ANNEXE.

STATEMENT SHOWING THE REVENUE VILLAGES AND THEIR CONSTITUENT PANCHAYATS.

12. CHENGAM TALUK.

Location Code Number.	*Name of Village.*	*Name of Panchayat in which included with alphabetical indicaitons where there are other segment(s).*	*Cross reference for the other segment(s) of Panchayat.*
(1)	(2)	(3)	(4)
22	Damarakkadu R.F.	..	..
23	Veeranandal	Veerannadal	..
24	Madanai R.F.	..	..
25	Paramandal R.F..	..	..
26	Kuppanatham	Kuppanatham	..
27a/b	Paramanandal	Paramandal	..
27b/b	Paramanandal	Kottavoor	..
28	Theethandapattu	Theethandapattu	..
29	Chinnasamudram R.F.	..	..
30	Valayambattu	Valayambattu	..
31	Chengam	Chengam a/c	60 for b/c. 70 for c/c.
32	Pudupattu	Pudupattu	..
33	Alaputhur	Alanuthur	..
34	Quilam	Quilam	..
35	Anwarabad	Anwarabad	..
36a/b	Munnurmangalam	Munnurmangalam	..
36b,b	Munnurmangalam	Amandapudur	..
37	Pudurchengam	Pudurchengam	..
38	Unnamalaipalayam	Unnamalaipalayam	..
39	Pudupalayam	Pudupalayam a/b	40 for b/b.
40	Kakarasampalayam	Pudupalayam b/b	39 for a/b.
41a/b	Karapattu	Karapattu	..
41b/b	Karapattu	Nagabadi	..
42	Pudupattu	Korattambattu a/b	43 for b/b.
43	Korattampattu	Korattampattu b/b	42 for a/b.
44	Kanjee	Kanjee	..
45	Aridarimangalam	Aridarimangalam	..
46	Damaraipakkam	Damaraipakkam	..
47	Nayambadi	Nayambadi	..
48	Mashar	Mashar a/b	50 for b/b.
49	Kallarapadi	Kallarapadi	..
50	Endal	Mashar b/b	48 for a/b.
51	Nammiyandal	Nammiyandal	..
52	Alathur	Oravandavadi a/b	53 for b/b.
53	Oravandavadi	Oravandavadi b/b	52 for a/b.
54	Nandimanagalam	Panaolapadi a/b	55 a/b for b/b

ANNEXURE.

STATEMENT SHOWING THE REVENUE VILLAGES AND THEIR CONSTITUENT PANCHAYATS.

12. CHENGAM TALUK.

Location Code Number.	*Name of Village.*	*Name of Panchayat in which included with alphabetical indications where there are other segment(s).*	*Cross reference for the other segment(s) of Panchayat.*
(1)	(2)	(3)	(4)
55a/b	Panaiolapadi	Panaiolapadi b/b	54 for a/b.
55b/b	Panaiolapadi	Devanandal	..
56	Munnurmangalam R.F.	..	..
57	Perieri	Perieri	..
58	Munnurmangalam R.F.	..	..
59	Se. Nachipattu	Se. Nachipattu	..
60	Thokkavadi	Chengam b/c	31 for a/c. 70 for c/c.
61	Kayampattu	Kayampattu	..
62	Chinnasamudram	Chinnasamudram	..
63	Pakkiripalayam	Pakkiripalayam	..
64	Arasanganni	Melchengam a/c	65 for b/c. 104 for c/c.
65	Melchengam	Melchengam b/c	64 for a/c. 104 for c/c.
66	Melchengam R.F.	..	..
67	Andanur	Andanur	..
68	Melpulidiyur	Melpulidiyur a/b	69 for b/b
69	Perumbattam	Melpulidiyur b/b	68 for a/b.
70	Thukkapettai	Chengam c/c	31 for a/c. 60 for b/c.
71	Manmalai	Manmalai	..
72	Karimangalam	Kariamangalam	..
73	Kottakulam	Kottakulam	..
74	Muthanur	Muthanur	..
75	Thorappadi	Thorappadi	..
76	Narasinganallore	Narasinganallore	..
77	Padiagraharam	Padiagraharam	..
78	Alliandal	Alliandal	..
79	Japthikariandal	Japthikariandal	..
80	Gengampattu	Gengampattu	..
81	Kilpadur	Kilpadur	..
82	Sorakolathur R.F.	..	..
83	Vaividanthangal	Vaividanthangal	..
84	Melpadur	Melpadur	..
85	Gulalpadi	Gulalpadi a/b	86 for b/b.
86	Nathavadi	Gulalpadi b/b	85 for a/b.
87	Vadamathur	Vadamathur	..

ANNEXE.

STATEMENT SHOWING THE REVENUE VILLAGES AND THEIR CONSTITUENT PANCHAYATS.

12. CHENGAM TALUK.

Location Code Number.	Name of Village.	Name of Panchayat in which included with alphabetical indications where there are other segment(s).	Cross reference for the other segment(s) of Panchayat.
(1)	(2)	(3)	(4)
88	Melnachipattu	Melnachipattu a/b	89 for b/b.
89	Senthamangalam	Melnachipattu b/b	88 for a/b.
90	Annandal	Vasudevambattu b/b	92 for a/b.
91	Melapunjai	Melapunjai	..
92	Vasudevambattu	Vasudevambattu a/b	90 for b/b.
93	Iraiyarumalai R.F.	....	..
94	Eraiyur	Eraiyur	..
95	Melmudianur	Melmudianur	..
96	Piniur R.F.	....	..
97	Piniur R.F.	....	..
98	Pinjur	Pinjur	..
99	Pinjur R.F.	....	..
100	Vedankuppam	Melvanakkambadi b/b	102 for a/b.
101	Melpallipattu	Melpallipattu	....
102	Melvanakkambadi	Melvanakkambadi a/b	100 for b/b.
103	Anandavadi R.F.	....	..
104	Anandavadi	Melchengam c/c	64 for a/c. 65 for b/c.
105	Kattamaduvu	Kattamaduvu	..
106	Naradapattu	Melravandavadi b/b	107 for a/b.
107	Melravandavadi	Melravandavadi a/b	106 for b/b.
108	Karimalapadi	Andipatti b/d	109 for a/d. 110 for c/d. 111 for d/d.
109	Andipatti	Andipatti a/d	108 for b/d. 110 for c/d. 111 for d/d.
110	Thambunaickenpatti	Andipatti c/d	108 for b/d. 109 for a/d. 111 for d/d.
111	Mannandipatti	Andipatti d/d	108 for b/d. 109 for a/d. 110 for c/d.
112	Porasapattu	Porasapattu	..
113	Thalayuthu	Thalayuthu	..
114	Arattavadi	Arattavadi	..
115	Ariyakunjur	Ariyakunjur and Arattavadi	..
116	Sorapanandal	Sorapanandal	..
117	Melpennathur	Melpennathur	..
118	Uchimalaikuppam	Uchimalaikuppam	..
119	Vinnavanur	Vinnavanur	..
120	Pachal	Pachal a/b	121 for b/b.

ANNEXE.

STATEMENT SHOWING THE REVENUE VILLAGES AND THEIR CONSTITUENT PANCHAYATS.

12. CHENGAM TALUK.

Location Code Number.	Name of Village.	Name of Panchayat in which included with alphabetical indications where there are other segment(s).	Cross reference for the other segment(s) of Panchayat.
(1)	(2)	(3)	(4)
121	Nallur	Pachal b/b	120 for a/b.
122	Kannakurkkai	Kannakurukkai	..
123	Chinnakolapadi	Chinnakolapadi	..
124	Kavuthimalai R.F.	....	..
125	Palaipattu	Palaipattu	..
126	Aswanagasuramai	Aswanagasuramai	..
127	Periakolapadi	Periakolapadi	..
128	Beemanandal	Beemannadal	..
129	Uchimalai R.F.	....	..
130	Melkaripur	Melkaripur	..
131	Uchimalai R.F.	....	..
132	Kolundampattu	Kolundampattu	..
133	Sathanur	Sathanur	..
134	Sathanur Dam	....	Under P.W.D. Control.
135	Ponnaiyar R.F.	....	..
136	Ravandavadi R.F.	....	..
137	Neepathurai	Neepathurai a/b	138 for b/b.
138	Vellalambatti	Neepathurai b/b	137 for a/b
139	Elangunni	Elangunni a/c	140 for b/c. 141 for c/c.
140	Kurumbatti	Elanganni b/c	139 for a/c. 141 for c/c.
141	Kallavavi	Elanganni c/c	139 for a/c. 140 for b/c.
142	Manikkal	Puliyambatti a/c	143 for b/c. 144 for c/c.
143	Puliyambatti	Puliyambatti b/c	142 for a/c. 144 for c/c.
144	Karungalipadipatti	Puliyambatti c/c	142 for a/c. 143 for b/c.
145	Veppur chekkadi	Veppur chekkadi	..
146	Veeranam	Veeranam	..
147	Tharadapattu	Tharadapattu	..
148	Kanakkandal	Kanakkandal	..
149	Nedungavadi	Nedungavadi	..
150	Radhapuram R.F.	....	..
151	Agaram (se)	Agaram (se)	..
152	Perumbakkam	Perumbakkam a/b	153 for b/b.
153	Seranthangal	Perumbakkam b/b	152 for a/b.
154	Melsirupakkam	Keelsirupakkam a/b	155 for b/b.
155	Keel sirupakkam	Keelsirupakkam b/b	154 for a/b.

ANNEXE.

STATEMENT SHOWING THE REVENUE VILLAGES AND THEIR CONSTITUENT PANCHAYATS.

12. CHENGAM TALUK.

Location Code Number.	*Name of Village.*	*Name of Panchayat in which included with alphabetical indications where there are other segment(s).*	*Cross reference for the other segment(s) of Panchayat.*
(1)	(2)	(3)	(4)
156	Radhapuram	Radhapuram	..
157	Keelvanakkambadi	Keelvanakkambadi	..
158	Thandarampattu	Thandarampattu a/b	159 for b/b.
159	Keelravandavadi	Thandarampattu b/b	158 for a/b.
160	Olagalapadi	Kolamanjanur b/b	161 for a/b.
161	Kolamanjanoor	Kolamanjanoor a/b	160 for b/b.
162	Malamanjanur	Malamanjanur	..
163	Velur	Velur	..
164	Se. Andapattu	Se Andapattu	..
165	Thanipadi	Thanipadi	..
166	Chinniyampettai	Chinniyampettai	..
167	Reddiapalayam	Reddiaalayam	..
168	Malayanoorchakkadi	Malayanoorchakkadi	..
169	Kilpasar	Melpasar a/b	170 for b/b
170	Melpasar	Melpasar b/b	169 for a/b
171	Mothakkal	Mothakkal a/b	173 for b/b
172	Valasamalai R.F.		..
173	Melmuthanur	Mothakkal b/b	171 for a/b
174	Athipadi	Athipadi a/e	199 for b/e 200 for c/e 201 for d/e 202 for e/e
175	Chinniyampettai R.F.		..
176	Pudur Chekkadi	Pudurchekkadi a/b	177 for b/b
177	Jambodai	Pudurchekkadi b/b	176 for a/b
178	Bondai	Bondai	..
179	Narayankuppam	Narayankuppam a/b	180 for b/b
180	Abbunaickenpalayam	Narayanakuppam b/b	179 for a/b
181	Thiruvadathanur	Thiruvadathanur a/b	197 for b/b
182	Edathanur	Edathanur	..
183	Thenmudiyanur	Thenmudiyanur	..
184	Pumalai R.F.		..
185	Vakkilapattu	Serpapattu a/b	186 for b/b
186	Serpapattu	Serpapattu b/b	185 for a/b
187	Gudalur	Gudalur	..
188	Varagur	Varagur	..
189	Kannumadai R.F. (Portion)		..
190	Kambattu	Kambattu	..

ANNEXE.

STATEMENT SHOWING THE REVENUE VILLAGES AND THEIR CONSTITUENT PANCHAYATS.

12. CHENGAM TALUK.

Location Code Number.	*Name of Village.*	*Name of Panchayat in which included with alphabetical indications where there are other segment(s).*	*Cross reference for the other segment(s) of Panchayat.*
(1)	(2)	(3)	(4)
191	Vanapuram	Vanapuram a/c	192 for b/c 213 for c/c
192	Maluvambattu	Vanapuram b/c	191 for a/c 213 for c/c
193	Thenkarimbalur	Thenkarimbalur	..
194	Agarampallipattu	Agarampallipattu	..
195	Allappanur	Allappanur	..
196	Royandapuram	Royandapuram	..
197	Pudurchikkadi	Tiruvadathanur b/b	181 for a/b
198	Royandapuram R.F.		..
199	Beemarapatti	Athipadi b/e	174 for a/e 200 for c/e 201 for d/e 202 for e/e
200	Melmalachi	Athipadi c/e	174 for a/e 199 for b/e 201 for d/e 202 for e/e
201	Akkarapatti	Athipadi d/e	174 for a/e 199 for b/e 200 for c/e 202 for e/e
202	Semmampatti	Athipadi e/e	174 for a/e 199 for b/e 200 for c/e 201 for d/e
203	Nattampalli R.F.		..
204	Perungolathur R.F.		..
205a/b	Perungolathur	Perungolathur	..
205b/b	Perungolathur	Quilam	..
206	Royandapuram		..
207	Thondamanur	Thonadamanur	..
208	Sadakuppam	Sadakuppam a/b	209 for b/b
209	Unnamalaipalayam	Sadakuppam b/b	208 for a/b
210	Valavachanur	Kottaiyur a/b	211 for b/b
211	Kottaiyur	Kottaiyur b/b	210 for a/b
212	Perunduraipattu	Perunduraipattu a/b	215 for b/b
213	Kungilanatham	Vanapuram c/c	191 for a/c 192 for b/c
214	Perayampattu	Perayampattu	..
215	Edakkal	Perunduraipattu b/b	212 for a/b

13. TIRUVANNAMALAI TALUK

TIRUVANNAMALAI TALUK
NORTH ARCOT DISTRICT

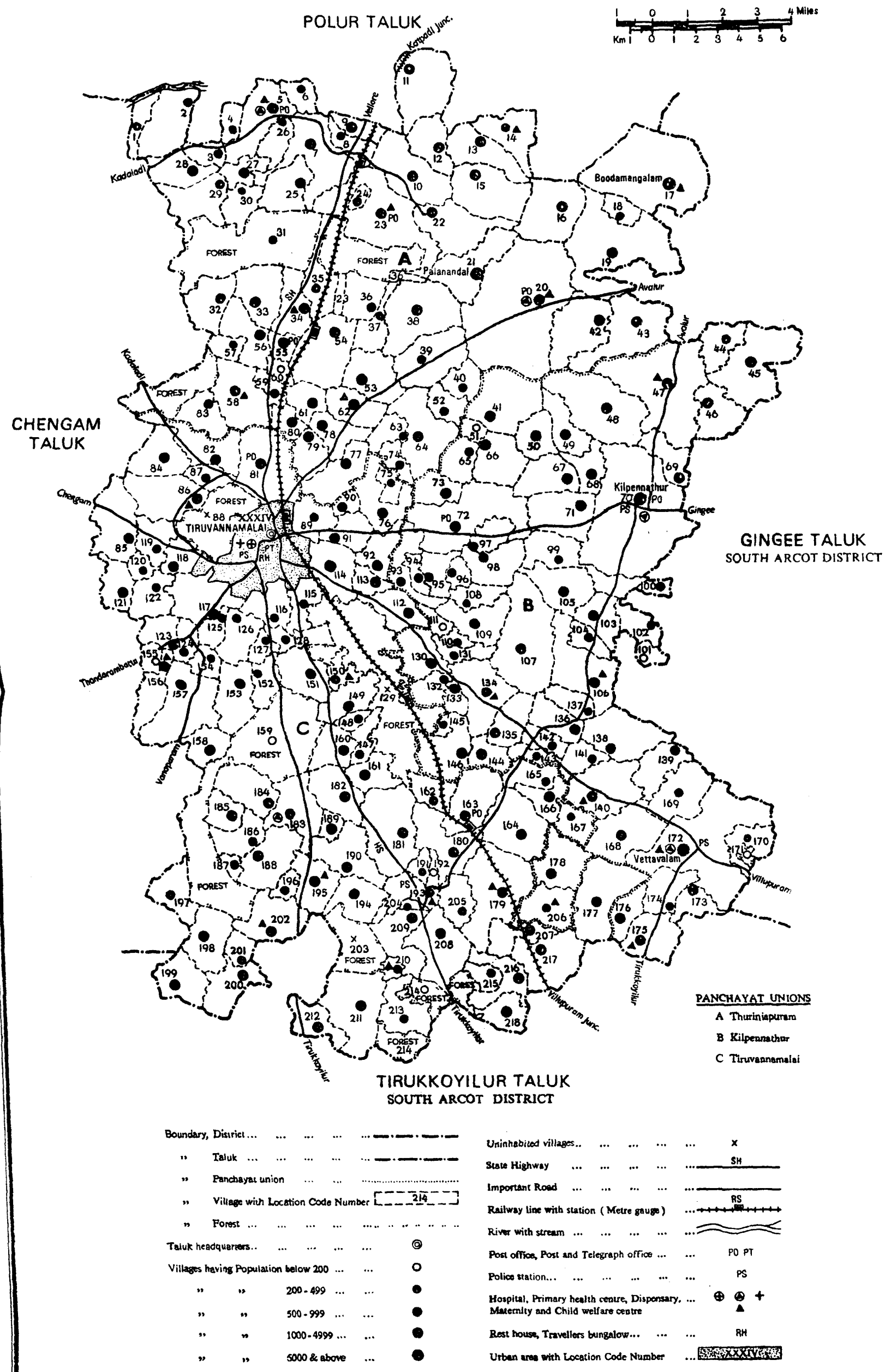

38	Ugamalapadi	41	
39	Ganapapuram	49	
40	Gengapattu (Na)	114	

●Based upon Survey of India map with the permission of the Surveyor General of India.

© Government of India Copyright, 1984.

P.Z.P.,C.S.O.,Madras-5.

ALPHABETICAL LIST OF VILLAGES.

13. TIRUVANNAMALAI TALUK.

Serial Number. (1)	*Name of Village.* (2)	*Location Code No.* (3)
1	Adayur	82
2	Adiannamalai	86
3	Agaram	176
4	Agaramsibbandi	8
5	Alaganandal	149
6	Allikondapattu	196
7	Anapurandan..	118
8	Andalure	101
9	Andampallam	179
10	Angunam	206
11	Andapatti (Va)	79
12	Andapattu	26
13	Annamalai RF	88
14	Annandal	20
15	Anukkumalai	169
16	Appupattu	162
17	Aradapattu	182
18	Aranji	95
19	Arappakkam	16
20	Arasudaiyampattu	154
21	Aruddirapattu	210
22	Arumpakkam	131
23	Athipadi	197
24	Athipakkam R.F.	214
25	Athiyandal	119
26	Avur	140
27	Ayyanpalayam	85
28	Budamangalam	17
29	Chellancuppam	146
30	Chinnakallapadi	194
31	Chinnakangiyanar	92
32	Devanampattu	27
33	Devanandal	84
34	Devanur	212
35	Durginammiyandal	80
36	Erpakkam	137
37	Erumpundi	43
38	Ganalapadi	41
39	Ganapapuram	49
40	Gengapattu (Na)	114

ALPHABETICAL LIST OF VILLAGES.

13. TIRUVANNAMALAI TALUK.

Serial Number.	Name of Village.	Location Code No.
(1)	(2)	(3)
41	Gudalur (Z)	138
42	Iluppantangal	143
43	Inamkariyandal	58
44	Isukkalikatteri	164
45	Iyengunam	66
46	Kadaganam	216
47	Kadambai	98
48	Kalasthambadi	53
49	Kallikulam	50
50	Kalingaleri	110
51	Kalitheri	96
52	Kallanai	166
53	Kallayyee	173
54	Kallottu	201
55	Kalpundi	69
56	Kamalaputtur	15
57	Kanandampundi	122
58	Kandiyankuppam	199
59	Kaniyampundi	104
60	Kannamadai R.F.	159
61	Kannapandai	148
62	Karanampundi	67
63	Karikilambadi	103
64	Karindurambadi	33
65	Karingalippadi (V)	24
66	Karkonam	13
67	Kathalampattu	46
68	Kattampundi	183
69	Kattumalaiyanur	107
70	Kattuputtur	30
71	Kattuvelanandal	108
72	Kaveriyampundi	120
73	Keekaloor	45
74	Kilattur	1
75	Kiliapattu	77
76	Kilkachirapattu	152
77	Kilkaripoor	165
78	Kilkanachipattu	91
79	Kilnakkarai	116
80	Kilnattur	84

ALPHABETICAL LIST OF VILLAGES.

13. TIRUVANNAMALAI TALUK.

Serial Number.	Name of Village.	Location Code No.
(1)	(2)	(3)
81	Kilsettipattu	124
82	Kiranur	130
83	Kolakaravadi	32
84	Kolakkudi	160
85	Kolathur	106
86	Konalur	134
87	Koothalavadi	36
88	Kosalai	87
89	Kothantavadi	42
90	Kovur	14
91	Kumarakudi	94
92	Kunnankuppam	99
93	Kunnandal	74
94	Kunnumarinji	78
95	Madalambadi	38
96	Madurampattu	217
97	Malappanbadi	76
98	Mallappanayakkaranpalayam	12
99	Mallavadi	34
100	Malleri	209
101	Manavaram	102
102	Mangalam	20
103	Maniyandal	59
104	Manjampundi	155
105	Maruthuvambadi	25
106	Mekalur	47
107	Melkachirapattu	153
108	Melputtiyandal	127
109	Melsettipattu	123
110	Meltikkam	115
111	Meppatturai	2
112	Meyyur	157
113	Muttirasampundi	4
114	Nachchanda	158
115	Nadalaganandal	135
116	Nadupattu	147
117	Nallampillaipettai	112
118	Nallavanpalayam	125
119	Namiyandal (So)	73
120	Nammiyandal (V)	52

ALPHABETICAL LIST OF VILLAGES.

13. TIRUVANNAMALAI TALUK.

Serial Number. (1)	Name of Village. (2)	Location Code No. (3)
121	Naraiyur	177
122	Narathampoondi	5
123	Nariyamangalam	68
124	Nariyapattu	186
125	Navampattu	202
126	Nayadimangalam	9
127	Nayarpattu	204
128	Neikuppam	133
129	Neivanatham	139
130	Nellimedu	6
131	Nochchimalai	89
132	Nukkambadi	39
133	Olaippadi	168
134	Palaiyanur	198
135	Palanandal	21
136	Pallikondapattu	113
137	Panaiyur	213
138	Panditapattu	121
139	Panniyur	178
140	Parayampattu	185
141	Pavipattu	184
142	Pavuttiram	181
143	Pennathur (Kil)	70
144	Periyakallapadi	190
145	Periyakilambadi	28
146	Perumanam	211
147	Pichchanandal	57
148	Ponnimedu	170
149	Pooramjimalai R.F.	171
150	Porikkal	215
151	Porkunam	10
152	Pulidiyur (Vada)	7
153	Rajantangal	142
154	Randam	40
155	Rayampettai	100
156	Sadaiyanodai	61
157	Sakkaratamadai	187
158	Salaiyanur	11
159	Sammandanur	93
160	Samudram	117

ALPHABETICAL LIST OF VILLAGES

13. TIRUVANNAMALAI TALUK

Serial Number. (1)	Name of Villages. (2)	Location Code No. (3)
161	Sananandal	62
162	Sanippundi	136
163	Savalpundi	126
164	Sevarapundi	44
165	Seyyaleri	145
166	Silappandal	56
167	Sirukilambadi	3
168	Sirukottan	97
169	Sirunathur	71
170	Somasapadi	72
171	Sorakolathur	23
172	Sorakolathur R.F.	31
173	Sorandai	35
174	Sorattur	174
175	Sorppanandal	111
176	Su. Andapattu	161
177	Su. Kilnachipattu	128
178	Su. Nallur	180
179	Su. Palliyampattu	75
180	Su. Pappambadi	189
181	Su. Polakunam	109
182	Su. Valavetti	208
183	Tachchampattu	195
184	Tachchampattu R.F.	203
185	Talaiyampallam	188
186	Tandarai	163
187	Tellanandal	63
188	Thenmattur	151
189	Thiruvarangamvalavetti	191
190	Tippakadu (R.F)	129
191	Tirukalurvalavetti	192
192	Tiruvanaimugam	205
193	Turinjapuram	54
194	Udappundi	51
195	Udayanandal	150
196	Udirampundi	29
197	Usambadi	55
198	Vadakarimbalore	37
199	Vaippur	175
200	Vairaperiyankuppam	18

ALPHABETICAL LIST OF VILLAGES.

13. TIRUVANNAMALAI TALUK

Serial Number.	*Name of Village.*	*Location Code No.*
(1)	(2)	(3)
201	Vallivagai	**64**
202	Valundalankunam	**48**
203	Vaniyantangal	90
204	Vattarapputtur	**65**
205	Vayalur	141
206	Vedanatham	105
207	Vedandavadai	19
208	Veilayambakkam	200
209	Velakkanandal	60
210	Velanandal	132
211	Velunganandal	22
212	Vengayavellur	83
213	Vengikkal	81
214	Venniyandal	167
215	Veraiyur	193
216	Vettavalam	172
217	Viruduvilangipan	218
218	Visvanthangal	**156**

VILLAGE PRIMARY CENSUS ABSTRACT

13. TIRUVANNAMALAI TALUK.

Location Code Number.	*Name of Village*	*Area of Village in Hectares.*	*Number of Occupied Residential Houses.*	*Number of House-holds.*	*Total population (including institutional and houseless Population).*			*Scheduled Castes.*		*Scheduled Tribes.*		*Literates.*	
					Persons	*Males.*	*Females.*	*Males.*	*Females.*	*Males.*	*Females.*	*Males*	*Females.*
(1)	(2)	(3)	(4)	(5)	(6)	(7)	(8)	(9)	(10)	(11)	(12)	(13)	(14)
1	Kilattur	189.67	63	63	303	156	147	..	..	1	2	81	36
2	Meppatturai ..	609.13	145	162	784	411	373	152	150	..	..	212	69
3	Sirukilambadi	172.14	130	133	587	293	294	146	132	..	..	159	63
4	Muttirasampundi ..	149.94	100	100	468	247	221	5	6	2	3	132	42
5	Narathampoondi ..	539.48	499	549	2,511	1,268	1,243	419	363	6	3	628	274
6	Nellimedu	183.75	73	97	443	226	217	4	7	..	..	69	13
7	Palidiyur (Vada) ..	758.69	371	411	1,869	905	964	17	14	7	5	421	202
8	Agaramsibbandi ..	244.31	48	60	293	143	150	19	10	..	..	103	43
9	Nayadimangalam ..	176.25	205	228	1,048	532	516	129	124	40	37	346	175
10	Porkunam	670.91	366	376	1,805	937	868	216	187	..	..	487	123
11	Salaiyanur	725.31	355	409	1,843	924	919	291	303	..	..	424	161
12	Mallappanayakkan-palayam.	170.30	136	244	1,095	559	536	147	144	..	..	346	138
13	Karkonam	434.08	292	295	1,316	648	668	..	..	5	5	374	113
14	Kovur	431.20	198	213	953	476	477	..	..	..	..	227	89
15	Kamalaputtur ..	682.26	235	244	1,134	554	580	259	273	2	2	181	64
16	Arappakkam	610.17	505	525	2,316	1,186	1,130	432	372	50	45	612	228
17	Budamangalam ..	1,557.82	1,072	1,115	5,272	2,654	2,618	284	315	82	62	1,010	311
18	Vairiperiyankuppam ..	175.03	69	104	490	237	253	135	160	..	..	119	69
19	Vedandavadi ..	1,410.18	683	808	3,507	1,734	1,773	237	273	4	7	948	374
20	Mangalam	2,214.81	1,237	1,282	5,607	2,881	2,726	463	433	40	33	1,313	444
21	Palanandal	580.87	404	423	1,897	951	946	8	8	17	25	425	117
22	Velunganandal ..	621.51	272	312	1,639	825	814	64	81	..	..	400	109
23a/b	Sorakolathur ..	1,234.13	551	586	2,849	1,462	1,387	265	267	4	5	671	201
23 b/b	Sorakolathur ..	..	154	164	807	401	406	78	85	..	..	224	146
	Total ..	1,234.13	705	750	3,656	1,863	1,793	343	352	4	5	895	347

VILLAGE PRIMARY CENSUS ABSTRACT

13. TIRUVANNAMALAI TALUK.

Location Code Number.	Name of Village	Main Workers. Total Main Workers. (I-IX). Males.	Females.	Cultivators (I) Males.	Females.	Agricultural Labourers (II) Males.	Females.	Household Industry-Manufacturing, Processing, Servicing and Repairs. [V (a)]. Males.	Females.	Other Workers [III, IV, V (b) and VI to IX] Males.	Females.	Marginal Workers. Males.	Females.	Non-Workers.- Males.	Females.
(1)	(2)	(15)	(16)	(17)	(18)	(19)	(20)	(21)	(22)	(23)	(24)	(25)	(26)	(27)	(28)
1	Kilattur	96	4	40	..	54	4	..	..	2	..	..	..	60	143
2	Meppatturai	262	16	137	..	117	16	..	..	8	..	1	55	148	302
3	Sirukilambadi	146	7	48	..	70	4	..	..	28	3	..	..	147	287
4	Muttirasampundi ..	157	111	114	4	39	107	..	..	4	..	..	..	90	110
5	Narathampoondi ..	752	353	355	69	261	274	22	2	114	8	..	..	516	890
6	Nellimedu	132	126	88	88	28	30	1	..	15	8	..	..	94	91
7	Palidiyur (vada) ..	507	328	278	55	81	232	14	1	134	40	..	1	398	635
8	Agaramsibbandi ..	79	17	37	..	12	16	..	..	30	1	..	..	64	133
9	Nayadimangalam ..	307	188	106	2	106	175	..	1	95	10	1	..	224	328
10	Porkunam	529	307	354	72	145	233	2	..	28	2	8	105	400	456
11	Salaiyanur	549	136	230	25	206	85	7	1	106	25	14	250	361	533
12	Mallappanayakkanpalayam	351	162	305	93	24	60	..	..	22	9	..	52	208	322
13	Karkonam	367	175	311	76	41	88	..	..	15	11	22	188	259	305
14	Kovur	305	171	252	27	35	143	1	..	17	1	..	49	171	257
15	Kamalaputtur	337	245	239	153	79	85	..	1	19	6	..	1	217	334
16	Arappakkam ..	710	192	471	21	120	161	12	2	107	8	44	285	432	653
17	Budamangalam ..	1,494	539	984	85	282	406	102	23	126	25	62	591	1,098	1,488
18	Vairaperiyankuppam ..	134	57	100	5	31	51	1	..	2	1	3	6	100	190
19	Vedandavadi	953	218	702	92	101	114	54	..	96	12	175	593	606	962
20	Mangalam	1,770	745	1,163	94	407	626	41	..	159	25	6	135	1,105	1,846
21	Palanandal ..	615	126	457	7	98	114	7	..	53	5	1	74	335	746
22	Velunganandal ..	459	213	352	14	96	199	..	..	11	..	22	186	344	415
23 a/b	Sorakolathur ..	805	458	444	96	278	357	9	..	74	5	44	235	613	694
23 b/b	Sorakolathur	145	50	97	6	1	1	..	1	47	42	74	93	182	263
	Total ..	950	508	541	102	279	358	9	1	121	47	118	328	795	957

Location Code Number.	Name of Village.	Area of Village in Hectares.	Number of Occupied Residential Houses.	Number of Households.	Total Population (including Institutional and Houseless Population.) Persons	Males	Females	Scheduled Castes. Males	Females	Scheduled Tribes. Males	Females	Literates. Males	Females
(1)	(2)	(3)	(4)	(5)	(6)	(7)	(8)	(9)	(10)	(11)	(12)	(13)	(14)
24	Karingali padi (v) ..	84.37	124	144	630	306	324	26	30	25	25	205	114
25	Maruthuvambadi ..	397.11	289	309	1,521	775	746	234,	218	9	10	405	190
26	Andapattu	230.01	40	40	206	106	100	..	..	..	..	74	31
27	Devanampattu ..	230.10	338	426	1,960	1,012	948	423	396	..	..	563	235
28	Periyakilambadi ..	287.87	199	210	1,001	513	488	5	4	..	..	279	107
29	Udirampundi ..	675.89	181	198	855	409	446	..	..	..	..	155	48
30	Kattuputtur	278.43	83	97	434	217	217	..	..	..	..	102	43
31	Sorakolathur R.F. ..	2,306.38	114	185	310	209	101	32	19	..	..	105	21
32	Kolakaravadi ..	430.75	355	368	1,940	972	968	204	207	11	10	265	62
33	Karindurambadi ..	471.23	193	208	1,004	493	511	187	177	5	6	180	51
34 a/b	Mallavadi	389.40	153	161	760	397	363	188	161	20	30	189	103
34 b/b	Mallavadi	..	205	214	1,067	533	534	6	11	42	44	258	112
	Total ..	389.40	358	375	1,827	930	897	194	172	62	74	447	215
35	Sorandai	319.40	157	158	743	394	349	190	162	..	..	194	84
36	Koothalavadi ..	383.78	175	181	792	403	389	86	91	2	5	164	49
37	Vadakarimbalore ..	244.05	122	133	650	333	317	106	106	..	..	72	35
38	Madalambadi ..	835.67	510	515	2,475	1,248	1,227	178	172	4	3	507	103
39	Nukkambadi ..	629.07	502	504	2,397	1,202	1,195	267	273	..	..	470	131
40	Randam	205.70	140	141	683	344	339	1	2	1	1	187	58
41	Ganalapadi	737.39	456	464	2,035	986	1,049	298	327	4	2	337	109
42 a/b	Kothantavadi.. ..	654.33	343	352	1,597	803	794	299	295	6	6	344	155
42 b/b	Kothantavadi.. ..	..	167	173	833	415	418	4	2	..		232	74
	Total ..	654.33	510	525	2,430	1,218	1,212	303	297	6	6	576	229
43	Erumpundi	772.93	515	526	2,550	1,302	1,248	386	336	27	26	315	97
44	Sevarapundi	315.76	152	152	697	354	343	53	36	7	8	122	29
45	Keekaloor	869.78	616	634	3,059	1,541	1,518	412	381	40	35	697	321
46	Kathalampattu ..	402.94	266	266	1,159	593	566	247	222	53	42	218	83
47	Mekalur	1,374.88	736	797	3,687	1,873	1,814	585	577	8	12	893	403
48	Valudalakunam ..	999.96	567	613	2,840	1,446	1,394	569	564	26	24	764	360
49	Ganapapuram ..	343.37	269	299	1,219	658	561	18	14	17	12	252	43

VILLAGE PRIMARY CENSUS ABSTRACT

13. TIRUVANNAMALAI TALUK.

Location Code Number.	Name of Village.	Main Workers. Total Main Workers (I-IX)		Cultivators (I)		Agricultural Labourers (II)		Household Industry - Manufacturing, processing, Servicing and Repairs [V(a).]		Other workers [III, IV, V (b) and VI to IX.]		Marginal Workers.		Non-Workers.	
		Males.	Females	Males.	Females.	Males.	Females.	Males.	Females.	Males.	Females.	Males.	Females.	Males.	Females.
(1)	(2)	(15)	(16)	(17)	(18)	(19)	(20)	(21)	(22)	(23)	(24)	(25)	(26)	(27)	(28)
24	Karingalipadi ..	159	41	78	15	51	21	2	..	28	5	..	2	147	281
25	Maruthuvambadi ..	381	221	191	35	137	170	6	..	47	16	75	139	319	386
26	Andapattu	51	7	37	1	4	6	..	..	10	..	..	..	55	93
27	Devanampattu ..	516	311	336	41	142	266	..	1	38	3	100	128	396	509
28	Periyakilambadi ..	307	42	250	28	40	13	..	..	17	1	..	1	206	445
29	Udirampundi ..	243	49	119	..	32	47	64	1	28	1	3	84	163	313
30	Kattuputtur	126	47	44	5	44	42	..	..	38	..	11	78	80	92
31	Sorakolathur R.F. ..	12	3	..	..	..	..	..	..	12	3	..	..	197	98
32	Kolakkavadi ..	530	430	393	193	107	227	2	2	28	8	40	13	402	525
33	Karindurambadi ..	287	214	182	63	84	149	7	..	14	2	..	..	206	297
34 a/b	Mallavadi	209	90	43	1	117	87	25	..	24	2	..	..	188	273
34 b/b	Mallavadi	318	165	226	14	46	147	8	..	38	4	..	..	215	369
	Total	527	255	269	15	163	234	33	..	62	6	..	..	403	642
35	Sorandai	194	79	83	3	90	73	2	..	19	3	..	5	200	265
36	Koothalavadi ..	238	198	154	115	79	81	..	1	5	1	8	2	157	189
37	Vadakarimbalore ..	220	202	131	99	89	102	..	1	..	..	..	..	113	115
38	Madalambadi ..	746	431	497	93	95	306	36	3	118	29	18	118	484	678
39	Nukkambadi ..	714	140	573	20	47	105	8	1	86	14	13	478	475	577
40	Randam	220	3	195	1	18	2	..	..	7	..	2	212	122	124
41	Ganalapadi	591	202	318	8	184	182	2	..	87	12	16	18	379	829
42 a/b	Kothantavadi ..	494	338	265	9	211	326	5	..	13	3	4	52	305	404
42 b/b	Kothantavadi ..	272	189	221	7	29	181	4	..	18	1	..	..	143	229
	Total ..	766	527	486	16	240	507	9	..	31	4	4	52	448	633
43	Erumpundi	791	80	693	65	39	10	25	4	34	1	27	519	484	649
44	Sevarapundi ..	238	89	164	1	69	88	..	..	5	..	..	..	116	254
45	Keekaloor	942	665	563	320	276	331	13	1	90	13	6	1	593	852
46	Kathalampattu ..	380	180	187	2	169	178	5	..	19	..	2	41	211	345
47	Mekalur	1,110	642	577	70	381	555	1	1	151	16	4	42	759	1,130
48	Valudalankunam ..	896	337	492	17	259	284	4	1	141	35	..	92	550	965
49	Ganapapuram ..	421	207	276	93	65	82	1	1	79	31	6	180	231	174

Location Code Number.	Name of Village	Area of Village in Hectares.	Number of Occupied Residential Houses.	Number of House-holds.	Total Population (including Institutional and Houseless Population.) Persons	Males	Females	Scheduled Castes. Males	Females	Scheduled Tribes. Males	Females	Literates. Males	Females
(1)	(2)	(3)	(4)	(5)	(6)	(7)	(8)	(9)	(10)	(11)	(12)	(13)	(14)
50	Kallikulam	301.75	270	282	1,225	621	604	32	34	3	5	261	78
51	Udappundi	109.59	24	24	128	67	61	..	..	..	..	28	4
52	Nammiyandal (V) ..	221.17	147	147	665	331	334	..	..	..	..	175	52
53	Kalasthambadi ..	484.84	254	306	1,480	753	727	152	140	..	..	286	36
54	Turinjapuram ..	780.45	474	474	2,260	1,124	1,136	395	360	16	22	541	322
55	Usambadi	158.60	220	226	1,036	510	526	288	306	..	..	242	119
56	Silappandal	422.06	293	338	1,604	813	791	16	14	27	28	411	122
57	Pichchanandal ..	156.88	60	78	386	195	191	87	87	4	4	80	27
58	Inamkariyandal ..	638.38	373	438	2,072	1,037	1,035	313	330	4	4	441	98
59	Maniyandal	138.04	122	122	611	313	298	1	1	3	6	151	41
60	Velakkanandal ..	119.03	10	11	45	21	24	3	5	..	..	3	4
61	Sadaiyanodai ..	235.24	189	239	1,018	505	513	102	96	..	..	195	52
62	Sananandal	379.56	199	221	1,112	571	541	..	..	..	..	217	51
63	Tellanandal	195.98	90	94	398	197	201	..	..	..	..	84	29
64	Vallivagai	691.84	310	371	1,821	934	887	224	206	5	5	418	103
65	Vattarapputtur ..	265.51	156	162	703	345	358	75	90	..	..	148	35
66	Iyengunam	447.49	288	300	1,357	702	655	174	158	8	7	508	147
67	Karanampundi ..	397.74	228	228	1,115	539	576	272	316	..	..	240	131
68	Nariyamangalam ..	288.80	241	250	1,196	615	581	1	2	2	3	340	97
69	Kalpundi	280.13	224	226	1,045	499	546	237	261	17	17	267	152
70	Pennathur (Kil) ..	1,984.86	2,029	2,151	10,456	5,377	5,079	1,292	1,202	19	23	3,167	1,718
71	Sirunathur	538.53	414	452	2,191	1,113	1,078	214	221	..	..	451	161
72	Somasapadi	1,025.84	670	744	3,531	1,806	1,725	583	580	53	47	772	363
73	Namiyendal (So) ..	258.61	220	241	1,076	524	552	4	7	..	..	215	71
74	Kunnandal	150.47	173	201	972	491	481	..	..	..	..	126	19
75	SU. Palliyampattu ..	147.21	47	59	252	129	123	..	..	..	..	93	40
76	Mulappambadi ..	432.20	290	329	1,525	770	755	294	287	2	1	419	167
77	Kiliapattu	278.10	244	255	1,174	604	570	195	203	..	..	185	55
78	Kannumarinji ..	291.22	230	241	1,229	661	568	2	1	..	..	316	102
79	Andapattu (VA) ..	431.48	240	250	1,336	716	620	214	172	..	..	297	95
80	Durginammiyandal ..	167.83	295	296	1,395	725	670	63	54	..	..	394	94

VILLAGE PRIMARY CENSUS ABSTRACT.

13. TIRUVANNAMALAI TALUK.

Location Code Number.	Name of Village.	Total Main Workers (I-IX).		Main Workers. Cultivators. (I).		Agricultural Labourers. (II)		Household Industry – Manufacturing, processing, Servicing and Repairs]V (a).]		Others Workers [III, IV, V(b) and VI to IX.]		Marginal Workers.		Non-Workers.	
		Males.	Females.	Males.	Females.	Males.	Females.	Males.	Females.	Males.	Females.	Males.	Females.	Males.	Females.
(1)	(2)	(15)	(16)	(17)	(18)	(19)	(20)	(21)	(22)	(23)	(24)	(25)	(26)	(27)	(28)
50	Kallikulam	359	213	233	34	63	166	19	1	44	12	21	73	241	318
51	Udappundi	40	37	40	..	..	37	..	..	..	..	..	..	27	24
52	Nammiyandal (V) ..	213	106	137	59	28	36	4	..	44	11	4	58	114	170
53	Kalasthambadi	464	126	352	97	71	27	7	..	34	2	4	175	285	426
54	Turinjapuram	682	440	311	36	222	379	..	..	149	25	..	..	442	696
55	Usambadi	285	200	77	26	161	169	..	..	47	5	3	..	222	326
56	Silappandal	494	286	357	92	82	193	..	..	55	1	11	..	308	505
57	Pichchanandal	109	105	67	33	36	72	..	..	6	..	..	..	86	86
58	Inamkariyandal	645	490	308	18	236	465	7	1	94	6	..	2	392	543
59	Maniyandal	175	151	143	1	22	148	..	..	10	2	..	..	138	147
60	Velakkanandal	12	7	9	..	3	7	..	..	..	..	..	..	9	17
61	Sadaiyanodai	255	85	168	62	16	14	4	..	67	9	28	129	222	299
62	Sananandal	350	281	307	246	12	28	4	..	27	7	..	..	221	260
63	Tellanandal	105	50	85	41	8	6	..	..	12	3	..	1	92	150
64	Vallivagai	545	248	345	68	108	166	..	..	92	14	12	153	377	486
65	Vattarapputtur	209	172	177	133	14	37	..	..	18	2	..	1	136	185
66	Iyengunam	445	132	233	29	164	98	7	..	41	5	..	..	257	523
67	Karanampundi	293	284	191	28	87	250	3	..	12	6	..	..	246	292
68	Nariyamangalam	365	121	299	32	27	85	4	1	35	3	..	..	250	460
69	Kalpundi	304	86	194	2	77	82	5	..	28	2	..	..	195	460
70	Pennathur (Kil)	2,910	1,088	1,234	91	713	880	63	26	900	91	23	163	2,444	3,828
71	Sirunathur	648	350	466	264	71	56	5	1	106	29	9	193	456	535
72	Somasapadi	1,090	667	428	227	380	384	19	1	263	55	5	74	711	984
73	Namiyandal (SO) ..	319	73	240	6	60	66	2	..	17	1	25	152	180	327
74	Kunnancal	319	65	266	38	12	3	..	..	41	24	2	197	170	219
75	SU. Palliyampattu ..	64	22	39	14	3	4	1	..	21	4	6	33	59	68
76	Malappambadi	470	236	357	164	67	58	2	1	44	13	2	240	298	279
77	Kiliapattu	361	289	161	2	157	282	..	..	43	5	..	..	243	281
78	Kunnumarinji	325	84	243	2	24	77	..	..	58	5	92	221	244	263
79	Andapattu (VA)	427	119	245	35	151	84	..	..	31	..	15	137	274	364
80	Durgiammiyandal ..	431	43	310	10	85	30	2	..	34	3	..	46	294	581

Location Code Number.	Name of Village.	Area of Village in Hectares	Number of Occupied Residential Houses	Number of Households.	Total Population (including Institutional and Houseless Population.) Persons.	Males.	Females.	Scheduled Castes. Males.	Females.	Scheduled Tribes. Males.	Females.	Literates. Males.	Females.
(1)	(2)	(3)	(4)	(5)	(6)	(7)	(8)	(9)	(10)	(11)	(12)	(13)	(14)
81	Vengikkal	696.66	447	491	2,580	1,406	1,174	336	285	13	13	781	267
82	Adayur	584.48	347	415	2,355	1,223	1,132	536	509	..	..	416	84
83	Vengayavallur ..	347.06	102	102	533	285	248	113	88	..	..	144	49
84	Devanandal	433.33	216	239	1,170	597	573	153	146	..	..	205	54
85	Ayyampalayam ..	621.93	378	464	2,263	1,161	1,102	533	516	..	..	355	145
86	ADI Annamalai ..	580.70	301	343	1,737	899	838	67	78	4	4	428	128
87	Kosalai	176.39	116	121	672	351	321	104	114	..	..	142	28
88	Annamalai R.F. ..	698.91					Uninhabited.						
89	Nochimalai ..	298.90	99	153	7:9	367	392	4	3	..	..	181	84
90	Vaniyantangal ..	98.35	106	106	526	262	264	..	..	..	..	131	47
91	Kilnachipattu ..	275.48	316	326	1,443	732	711	30	27	..	..	392	150
92	Chinnakangiyan ..	272.09	220	230	1,109	561	548	181	181	23	19	305	139
93	Sammandanur ..	331.03	162	162	775	412	363	46	57	..	..	242	68
94	Kumarakudi ..	133.14	124	131	743	364	379	94	86	..	..	173	71
95	Aranji	230.63	185	189	945	472	473	26	34	..	..	253	82
96	Kalitheri	125.57	120	120	683	351	332	2	3	..	..	203	52
97	Sirukottan	219.86	107	114	543	271	272	200	195	..	..	129	69
98	Kadambai	408.15	158	161	818	394	424	23	27	1	1	136	55
99	Kunnan—Kuppam ..	583.80	69	69	372	191	181	..	..	3	4	60	12
100	Rayampettai ..	88.28	186	197	903	464	439	..	..	11	8	266	103
101	Andaluro	116.74	22	22	140	68	72	..	..	..	..	6	..
102	Manavaram	238.09	88	89	461	241	220	..	..	..	..	94	15
103	Karikilambadi ..	309.63	260	297	1,405	716	689	123	106	67	81	299	89
104	Kaniyampundi ..	177.97	146	151	754	373	381	8	7	24	20	177	98
105	Vedanatham ..	475.10	371	388	1,941	1,006	935	266	246	..	..	544	168
106	Kolathur	627.27	439	459	2,185	1,111	1,074	305	286	14	9	350	144
107	Kattumalaiyanur ..	1,093.85	498	526	2,836	1,453	1,383	474	424	10	8	478	198
108	Kattu-Velandal ..	213.18	54	57	298	149	149	3	1	..	..	65	30
109	SU Poosunam ..	429.66	223	236	1,160	570	590	197	186	..	..	205	69
110	Kalagajeri	167.68	35	71	353	186	167	..	..	..	..	99	46

VILLAGE PRIMARY CENSUS ABSTRACT.

13. TIRUVANNAMALAI TALUK.

Location Code Number.	Name of Village.	Main Workers. Total Main Workers (I-IX).		Cultivators (I)		Agricultural Labourers (II)		Household Industry Manufacturing, Processing, Servicing and Repairs [V (a).]		Other Workers [III, IV, V (b) and VI to IX).]		Marginal Workers.		Non-Workers.	
		Males.	Females.	Males.	Females.	Males.	Females.	Males.	Females.	Males.	Females.	Males.	Females.	Males.	Females.
(1)	(2)	(15)	(16)	(17)	(18)	(19)	(20)	(21)	(22)	(23)	(24)	(25)	(26)	(27)	(28)
81	Vengikkal	715	7	245	1	240	5	..	..	230	1	6	257	685	910
82	Adayur	713	647	345	212	251	401	..	1	117	33	..	..	510	485
83	Vongayavellur ..	167	138	104	15	53	121	2	..	8	2	..	..	118	110
84	Devanandal	378	371	224	210	151	160	..	..	3	1	..	..	219	202
85	Ayyanpalayam ..	671	439	463	48	151	377	14	7	43	7	19	96	471	567
86	ADI Annamalai ..	557	104	404	70	56	22	2	..	95	12	6	266	336	468
87	Kosalai	219	6	116	..	33	6	17	..	53	..	2	183	130	132
88	Annamalai R.F. ..					Uninhabited.									
89	Nochchimalai ..	243	132	218	59	5	63	1	5	19	5	..	28	124	232
90	Vaniyantangal ..	177	133	170	133	1	..	..	..	6	..	..	..	85	131
91	Kilnachipattu ..	441	20	250	10	98	3	11	2	82	5	..	255	291	436
92	Chinnakangiyanur ..	278	112	111	13	78	70	8	5	81	24	28	65	255	371
93	Sammandanur ..	253	..	206	..	26	..	3	..	18	..	7	169	152	194
94	Kumarakudi	250	233	235	218	10	15	..	..	5	..	..	..	114	146
95	Aranji..	261	126	213	22	17	100	..	..	31	4	..	5	211	342
96	Kalitheri	196	141	180	5	2	133	2	1	12	2	..	..	155	191
97	Sirukottan	151	31	85	1	47	27	..	..	19	3	..	5	120	236
98	Kadambai	245	27	124	2	36	5	29	3	56	17	1	131	148	266
99	Kunnan– Kuppam ..	106	94	86	20	17	74	..	..	3	..	..	..	85	87
100	Rayampettai	255	9	64	3	28	2	142	3	21	1	15	154	194	276
101	Andalure	47	40	44	1	..	38	..	..	3	1	..	..	21	32
102	Manavaram	137	127	130	1	..	123	..	..	7	3	..	2	104	91
103	Karikilambadi ..	443	259	301	38	113	216	6	..	23	5	..	1	273	429
104	Kaniyamoundi ..	224	..	180	..	24	..	14	..	6	..	..	4	149	377
105	Vadanatham	579	462	402	177	130	276	7	1	40	8	..	34	427	439
106	Kolathur	650	439	372	10	140	409	10	6	128	14	4	34	457	601
107	Kaattumalaiyanur ..	869	570	588	231	210	272	6	..	65	7	2	166	582	707
108	Kattu–Velanandal ..	78	7	45	..	10	5	3	2	20	..	..	..	71	142
109	SU. Polakunam ..	298	80	187	7	61	67	25	1	25	5	2	24	270	486
110	Pallipattu	115	87	87	18	20	66	3	..	5	3	..	..	71	80

Location Code Number.	Name of Village.	Area of Village in Hectares.	Number of Occupied Residential Houses.	Number of Households.	Total Population (including Institutional and Houseless Population.) Persons.	Males.	Females.	Scheduled Castes. Males.	Females.	Scheduled Tribes. Males.	Females.	Literates. Males.	Females.
(1)	(2)	(3)	(4)	(5)	(6)	(7)	(8)	(9)	(10)	(11)	(12)	(13)	(14)
111	Sorppanandal ..	96.75	22	38	162	80	82	..	..	22	26	37	18
112	Nallampillaipettal ..	327.74	209	229	1,172	611	561	109	110	23	21	265	80
113	Pallikondapattu ..	159.84	90	99	500	244	256	..	..	17	18	139	66
114	Kilnattur	487.64	232	253	1,285	662	623	77	85	44	43	283	122
115 a/b	Meltikkam	276.89	95	96	536	260	276	..	..	60	68	110	24
116	Kilnakkarai	291.68	153	153	637	336	301	..	..	217	199	151	58
117	Samudram	520.00	274	299	1,469	747	722	74	78	..	..	397	157
118	Anapurandan ..	212.30	200	217	1,054	542	512	36	34	12	11	201	74
119	Athiyandal	275.48	154	162	863	436	427	165	169	..	..	241	84
120	Kaveriyampundi ..	112.10	85	90	449	221	228	50	53	4	5	63	25
121	Panditapattu	306.68	267	279	1,402	720	682	104	87	5	7	280	93
122	Kanandampundi ..	330.41	93	93	540	257	283	65	71	..	..	123	71
123	Melettipattu ..	155.84	156	179	806	410	396	108	104	..	..	202	70
124	Kilettipattu	155.84	138	140	592	289	303	11	10	..	..	75	26
125	Nallavanpalayam ..	156.57	117	127	587	288	299	59	62	78	69	152	96
126	Savalpundi ..	347.79	148	151	756	384	372	139	137	12	18	126	32
127	Melputtiyandal ..	136.96	88	93	430	223	207	..	..	..	..	83	22
128	SU. Kilnachipattu ..	142.91	137	155	707	366	341	16	5	70	76	177	69
129	Tippakadu R.F. ..	1,728.87				Uninhabited.							
130	Kiranur	447.04	308	316	1,407	717	690	374	374	4	1	306	93
131	Arumpakkam ..	109.52	167	174	910	470	440	86	71	7	6	223	61
132	Velanandal	260.75	96	99	537	262	275	2	3	4	7	120	26
133	Nelkuppam	155.71	238	258	1,367	707	660	42	39	..	..	295	77
134	Konalur	588.25	415	421	2,194	1,087	1,107	246	245	..	..	479	173
135	Nadalaganandal ..	299.03	317	329	1,633	838	795	16	..	4	3	436	168
136	Sanippundi	337.42	240	269	1,271	626	645	113	112	3	1	324	190
137	Eriakkam	220.06	80	92	436	214	222	6	4	..	..	104	36
138 a/b	Gudalur (Z)	607.14	280	313	1,498	719	779	9	7	..	..	379	281
138 b/b	Gudalur (Z)		200	221	1,060	514	546	..	..	64	63	243	78
[illegible]	[illegible]	607.14	[illegible]	534	2,558	1,233	1,325	9	7	64	63	622	359

VILLAGE PRIMARY CENSUS ABSTRACT

13. TIRUVANNAMALAI TALUK

Location Code Number.	Name of Village	Main Workers. Total Main Workers. (I-IX)		Cultivators. (I)		Agricultural Labourers. (II)		Household Industry-Manufacturing, Procesing, Servicing and Repairs [V(a)]		Other Workers [III, IV, V(b) and VI to IX]		Marginal Workers.		Non-Workers.	
		Males.	Females.	Males.	Females.	Males.	Females.	Males.	Females.	Males.	Females.	Males.	Females.	Males.	Females.
(1)	(2)	(15)	(16)	(17)	(18)	(19)	(20)	(21)	(22)	(23)	(24)	(25)	(26)	(27)	(28)
111	Sorppanandal ..	44	44	12	1	31	41	..	..	1	2	..	..	36	38
112	Nallampillaipettal ..	384	241	212	125	81	83	..	..	91	33	..	1	227	319
113	Pallikondapattu ..	132	40	47	..	35	31	3	..	47	9	7	22	105	194
114	Kilnattur	416	75	163	1	134	46	..	..	119	28	9	310	237	238
115	Meltikkam	172	12	97	..	18	4	2	1	55	7	..	150	88	114
116	Kilnakkarai	200	166	20	9	169	157	..	..	11	..	14	10	122	125
117	Samudram	412	209	149	37	95	141	12	3	156	28	5	61	330	452
118	Anapurandan ..	311	218	139	14	91	171	..	..	81	33	14	28	217	266
119	Athiyandal	241	20	117	2	105	18	1	..	18	..	..	49	195	358
120	Kaveriyampundi ..	120	52	89	7	28	45	..	..	3	..	6	54	95	122
121	Panditapattu ..	471	325	354	106	84	204	24	10	9	5	12	81	237	276
122	Kanandampundi ..	138	32	86	3	48	29	..	..	4	..	1	5	118	246
123	Melsettipattu ..	200	11	141	1	28	7	2	1	29	2	..	84	210	301
124	Kilsettipattu ..	194	19	68	..	115	19	..	..	11	..	1	87	94	197
125	Nallavanpalayam ..	176	45	35	..	99	35	..	..	42	10	..	..	112	254
126	Savalpundi	226	164	109	1	86	154	1	1	30	8	..	3	158	205
127	Melputtiyandal ..	134	25	69	3	37	17	..	..	28	5	5	92	84	90
128	SU. Kilnachipattu ..	213	116	68	13	94	77	1	..	50	26	..	46	153	179
129	Tippakadu R.F. ..							Uninhabited.							
130	Kiranur	403	288	108	53	219	221	6	2	70	12	6	11	308	391
131	Arumpakkam ..	285	77	240	42	36	34	2	..	7	1	..	3	185	360
132	Velanandal	176	161	107	119	28	34	1	..	40	8	..	5	86	109
133	Nelkuppam	472	485	411	415	31	70	5	..	25	..	..	..	235	175
134	Konalur	586	246	288	32	187	194	16	5	95	15	2	1	499	860
135	Nadalagnaandal ..	541	484	382	314	122	160	3	..	34	10	1	2	296	309
136	Sanipundi	328	130	235	17	49	110	..	1	44	2	..	..	298	515
137	Erpakkam	116	69	95	41	8	24	9	..	4	4	..	13	98	140
138 a/b	Gudalur (Z) ..	335	209	186	46	109	155	2	..	38	8	..	..	384	570
138 b/b	Gudalur (Z) ..	306	192	194	79	75	111	4	..	33	2	..	..	208	354
	Total	641	401	380	125	184	266	6	..	71	10	..	..	592	924

Location Code Number.	Name of Village.	Area of Village in Hectares.	Number of Occupied Residential Houses.	Number of Households.	Total Population (including Institutional and Houseless Population) Persons	Males	Females	Scheduled Castes. Males	Females	Scheduled Tribes. Males	Females	Literates. Males	Females
(1)	(2)	(3)	(4)	(5)	(6)	(7)	(8)	(9)	(10)	(11)	(12)	(13)	(14)
139	Neivanatham ..	310.48	282	299	1,426	746	680	80	72	82	80	267	97
140	Avur	628.14	562	610	3,154	1,555	1,599	122	147	22	24	731	422
141	Vayalur	226.99	88	155	739	357	382	27	26	..	..	152	81
142	Rajantangal	181.95	194	194	954	495	459	..	..	..	..	267	105
143	Iluppantangal	143.09	47	48	229	112	117	76	76	..	..	52	16
144	Gangupattu (N.A.)	222.78	227	252	1,217	558	659	..	..	..	..	395	338
145	Seyyaleri	72.84	39	47	238	118	120	..	..	5	4	54	21
146	Chellankuppam	558.71	350	378	1,816	898	918	394	380	10	8	347	154
147	Nadupattu ..	159.70	144	156	740	374	366	..	..	..	..	91	14
148	Kannapandal	85.37	195	206	954	469	485	62	61	..	..	246	84
149	Alaganandal ..	382.96	204	209	1,063	550	513	57	58	..	..	193	47
150	Udayanandal ..	154.69	115	120	615	314	301	..	..	..	..	150	53
151	Thenmathur	449.69	247	256	1,424	727	697	381	369	4	2	334	124
152	Kil Kachirapattu ..	240.96	162	162	723	365	358	1	..	26	26	150	76
153	Mel Kachirapattu ..	485.30	244	263	1,238	626	612	156	157	38	29	252	93
154	Arasudaiyampattu ..	182.83	54	54	261	130	131	4	2	..	..	60	42
155	Manjampundi ..	123.91	30	30	154	81	73	..	..	3	4	54	14
156	Visvanthangal ..	332.25	217	219	1,041	528	513	134	128	..	..	162	69
157	Meyyur	860.72	524	532	2,500	1,265	1,235	174	164	1	..	642	285
158	Nachchanandal ..	275.46	212	214	1,136	571	565	52	58	27	19	253	54
159	Kannamadai R.F. ..	234.21	8	8	38	25	13	2	2	..	..	12	2
160	Kolakkudi	317.38	257	268	1,324	656	668	197	204	..	..	213	69
161	Su. Andapattu ..	280.97	210	230	1,085	573	512	1	1	20	20	331	145
162	Abbu Pattu ..	241.66	93	99	526	265	261	5	3	10	7	143	48
163	Tandarai	539.76	307	339	1,616	812	804	251	233	31	26	382	98
164	Isukkalikatteri ..	652.47	389	457	2,458	1,264	1,194	751	699	..	..	350	84
165	Kilkaripoor ..	259.81	135	143	684	354	330	135	109	..	..	165	52

VILLAGE PRIMARY CENSUS ABSTRACT.

13. TIRUVANNAMALAI TALUK.

Location Code Number	Name of Village.	Main Workers. Total Main Workers. (I-IX) Males	Total Main Workers. (I-IX) Females	Cultivators. (I) Males	Cultivators. (I) Females	Agricultural Labourers (II) Males	Agricultural Labourers (II) Females	Household Industry-Manufacturing, Processing, Servicing and Repairs [V(a)] Males	Household Industry Females	Other Workers. [III, IV, V(b) and VI to IX] Males	Other Workers Females	Marginal Workers. Males	Marginal Workers Females	Non-Workers. Males	Non-Workers Females
(1)	(2)	(15)	(16)	(17)	(18)	(19)	(20)	(21)	(22)	(23)	(24)	(25)	(26)	(27)	(28)
139	Neivanatham	437	272	249	80	149	185	14	..	25	7	..	..	309	408
140	Avur	798	169	286	8	90	111	238	27	184	23	..	16	757	1.414
141	Vayalur	214	55	155	7	21	48	18	..	20	..	1	165	142	162
142	Rajantangal	281	182	166	54	59	125	13	2	43	1	1	35	213	242
143	Iliuppantangal	56	49	26	18	17	28	..	..	13	3	5	1	51	67
144	Gangupattu (N.A.) ..	242	209	97	83	89	103	..	1	56	22	..	..	316	450
145	Seyyaleri	70	2	53	..	5	1	..	..	12	1	..	40	48	78
146	Chellancuppam	535	239	329	53	127	167	13	2	66	17	..	47	363	632
147	Nadupattu	220	133	195	109	13	20	..	..	10	4	..	..	154	233
148	Kannapandal	288	243	155	44	75	167	8	4	50	28	..	5	181	237
149	Alaganandal	323	232	197	53	46	142	..	1	80	36	..	..	227	281
150	Udayanandal	187	56	107	4	23	35	4	..	53	17	5	27	122	218
151	Thenmattur	420	190	193	5	184	181	4	1	39	3	..	..	307	507
152	Kil Kachirapattu ..	205	149	102	4	76	134	..	..	27	11	..	..	160	209
153	Mel Kachirapattu ..	380	205	157	25	186	166	1	1	36	13	..	..	246	407
154	Arasudaiyampattu ..	81	86	49	23	19	60	1	..	12	2	..	..	49	415
155	Manjampundi	53	1	32	..	18	1	..	..	3	..	..	2	28	70
156	Visvanthangal	336	124	216	45	88	66	3	4	29	9	..	3	192	386
157	Meyyur	831	371	650	283	82	62	7	1	92	25	..	264	434	600
158	Nachchanandal	341	153	199	1	100	151	7	..	35	1	..	1	230	411
159	Kannamadai R.F. ..	16	2	11	..	4	2	..	..	1	..	..	..	9	11
160	Kolakkudi	410	47	266	27	110	16	2	..	32	4	4	9	242	612
161	Su. Andapattu ..	366	201	195	29	63	147	3	2	105	23	..	22	207	289
162	Abbupattu	158	118	118	14	37	101	3	3	..	..	..	..	107	143
163	Tandarai	491	293	250	42	103	222	77	10	61	19	6	68	315	443
164	Isukkalikatteri ..	714	380	465	30	224	349	1	..	24	1	1	11	549	803
165	Kilkaripooc	202	172	139	66	52	103	..	..	11	3	12	17	140	141

Location Code Number	Name of Village.	Area of Village in Hectares.	Number of Occupied Residential Houses.	Number of House holds.	Total Population (including Institutional and Houseless Population) Persons	Total Population Males	Total Population Females	Scheduled Castes. Males	Scheduled Castes Females	Scheduled Tribes. Males	Scheduled Tribes Females	Literates. Males	Literates Females
(1)	(2)	(3)	(4)	(5)	(6)	(7)	(8)	(9)	(10)	(11)	(12)	(13)	(14)
166	Kallanai	211.40	272	290	1,369	691	678	75	64	..	..	347	152
167	Venniyanthangal ..	269.70	51	64	325	174	151	29	20	15	16	73	45
168	Olaippadi ..	654.19	334	344	1,776	907	869	252	255	38	30	364	107
169	Anukumalai	532.56	135	156	757	395	362	3	4	109	103	155	33
170	Pommimedu	290.23	40	40	224	108	116	..	..	58	66	14	10
171	Poorajimalai R.F.	236.34	2	2	5	3	2	..	..	..	..	2	2
172	Vettavalam	1,625.56	2,032	2,182	10,997	5,358	5,639	934	948	164	177	3,103	2,073
173	Kallayyeel	182.52	323	346	1,680	857	823	133	115	..	..	390	104
174	Sorattur ..	352.18	138	138	690	355	335	16	17	..	..	230	115
175	Vaippur	463.49	332	340	1,646	810	836	133	151	17	16	391	134
176	Agaram	256.79	212	222	1,102	565	537	151	140	..	..	210	65
177	Naraiyur	706.53	433	454	2,315	1,159	1,156	284	248	..	..	611	243
178	Panniyur	488.30	231	241	1,170	594	576	427	423	2	7	213	109
179	Andampallam ..	941.85	661	808	3,872	1,931	1,941	120	131	3	5	805	207
180a/b	Su. Nallur	315.48	176	200	957	497	460	203	185	..	..	252	86
180b/b	Su. Nallur	227.30	172	172	901	439	462	18	16	..	..	254	100
	Total ..	542.78	348	372	1,858	936	922	221	201	..	..	506	186
181	Pavuttiram	851.53	591	610	2,819	1,284	1,535	192	207	35	32	686	540
182	Aradapattu	415.64	358	396	1,859	912	947	415	439	10	12	529	152
183	Kattampundi	561.69	516	590	2,583	1,307	1,276	9	7	2	3	739	316
184	Pavipattu	446.67	459	475	2,395	1,238	1,157	263	255	..	..	562	202
185	Parayampattu ..	222.66	330	336	1,662	844	818	378	370	7	8	314	151
186	Nariyapattu	331.87	212	220	967	472	495	143	153	18	16	184	51
187	Sakkratamadai ..	88.19	114	128	698	349	349	284	270	..	..	162	74
188	Talaiyampallam ..	496.75	396	425	2,100	1,038	1,062	335	314	10	14	362	146
189	Su. Pappambadi ..	102.21	267	282	1,288	644	644	191	193	..	..	358	180
190	Periyakallapadi ..	529.85	375	398	1,967	977	990	215	206	7	11	433	214
191	Thiruvarangamvalavetti	100.67	81	88	442	228	214	..	..	..	..	110	43
192	Tirukalurvalavatti ..	79.13	41	42	168	87	81	..	..	..	..	33	7

VILLAGE PRIMARY CENSUS ABSTRACT.

13. TIRUVANNAMALAI TALUK.

Location Code Number.	Name of Village.	Main Workers. Total Main Workers (I-IX). Males.	Females.	Cultivators. (I). Males.	Females.	Agricultural Labourers. (II). Males.	Females.	Household Industry Manufacturing, Processing Servicing, and Repairs [V(a)]. Males.	Females.	Other Workers [III, IV, V (b) and VI to IX]. Males.	Females.	Marginal Workers. Males.	Females.	Non-Workers. Males.	Females.
(1)	(2)	(15)	(16)	(17)	(18)	(19)	(20)	(21)	(22)	(23)	(24)	(25)	(26)	(27)	(28)
166	Kallanai	402	170	295	97	79	68	..	..	28	5	21	177	268	331
167	Venniyanthangal ..	99	15	48	2	19	10	29	3	3	..	..	..	75	136
168	Olaippadi	538	92	409	29	73	52	27	5	29	6	3	5	366	772
169	Anukkumalai ..	244	215	117	2	64	46	..	..	63	167	..	..	151	147
170	Ponnimedu	70	28	18	4	51	24	..	..	1	..	..	3	38	85
171	Pooramijimalai R.F.	2	..	..	..	..	..	..	..	2	..	..	..	1	2
172	Vettavalam	2,714	864	919	107	687	607	164	29	944	121	35	324	2,609	4,451
173	Kallayee	550	431	233	81	232	329	6	3	79	18	8	55	299	337
174	Sorattur	196	185	23	22	147	159	..	..	26	4	..	..	159	150
175	Vaippur	448	15	276	5	100	8	4	..	68	2	7	259	355	562
176	Agaram	334	148	248	3	66	144	7	..	13	1	1	106	230	283
177	Naraiyur	687	175	533	12	73	143	..	7	81	13	3	164	469	817
178	Panniyur	377	168	240	89	90	74	22	3	25	2	..	2	217	406
179	Andampallam ..	1,038	423	776	56	161	353	31	3	70	11	4	75	889	1,443
180 a/b	Su. Nallur	290	75	120	24	129	42	5	5	36	4	19	173	188	212
180 b/b	Su. Nallur	242	110	148	3	58	98	5	..	31	9	..	..	197	352
	Total ..	532	185	268	27	187	140	10	5	67	13	19	173	385	564
181	Pavuttiram	637	309	381	16	131	245	3	4	122	44	4	67	643	1,159
182	Aradapattu	551	376	285	16	166	337	45	9	55	14	2	23	359	548
183	Kattampundi ..	759	333	430	129	226	193	10	..	93	11	..	23	548	920
184	Pavipattu	769	524	498	217	180	278	7	..	84	29	2	21	467	612
185	Parayampattu ..	502	336	328	40	98	276	20	16	56	4	..	24	342	458
186	Nariyapattu ..	293	200	121	56	126	131	4	..	42	13	3	24	176	271
187	Sakkaratamadai ..	207	27	153	7	39	17	2	..	13	3	6	117	136	205
188	Thaiyampallam ..	608	403	288	108	205	272	18	2	97	21	20	135	410	524
189	Su. Pappambadi ..	374	201	198	59	137	139	..	..	39	3	15	54	255	389
190	Periyakallapadi ..	581	385	280	7	221	364	10	3	70	11	8	79	388	526
191	Thiruvarangamvalavetti	142	68	86	..	43	58	8	6	5	4	..	..	86	146
192	Tirukalurvalavetti ..	56	29	22	..	31	29	..	..	3	..	..	..	31	52

Location Code Number.	Name of Village.	Area of Village in hectares.	Number of Occupied Residential Houses.	Number of House-hold.	Total Population (including Institutional and Houseless Population) Persons.	Males.	Females	Scheduled Castes. Males	Females.	Scheduled Tribes. Males	Females	Literates. Males	Females.
(1)	(2)	(3)	(4)	(5)	(6)	(7)	(8)	(9)	(10)	(11)	(12)	(13)	(14)
193	Veraiyur	288.16	180	180	904	449	455	143	152	9	14	240	157
194	Chinnakallapadi ..	366.89	328	331	1,655	838	817	447	436	26	22	312	117
195	Tachchampattu ..	410.96	307	324	1,606	801	805	321	317	..	..	440	232
196	Allikondapattu ..	110.93	159	183	992	513	479	..	..	..	..	305	187
197	Athipadi	379.09	104	104	592	302	290	109	129	1	2	125	36
198	Palaiyanur	467.42	617	638	3,138	1,557	1,581	428	398	..	..	755	290
199	Kandiyankuppam ..	393.27	219	228	1,262	643	619	226	246	..	..	301	99
200	Velaiyambakkam ..	443.48	297	311	1,463	752	711	120	100	24	26	381	82
201	Kallottu	138.29	112	114	686	347	339	72	57	..	..	205	76
202	Navampattu	490.61	238	265	1,382	696	686	236	232	36	39	313	135
203	Tachchampattu R.F. ..	500.21			Uninhabited.								
204	Nayarpattu	57.19	84	85	434	217	217	102	94	..	..	91	39
205	Tiruvanaimugam ..	285.72	192	202	911	450	461	115	119	..	..	225	83
206	Angunam	481.28	120	133	723	373	350	99	87	8	7	161	68
207	Annandal	272.03	250	287	1,370	702	668	240	219	..	..	286	63
208	Su. Valavetti	627.86	253	271	1,293	645	648	267	269	5	3	292	148
209	Malleri	450.70	279	312	1,411	696	715	324	315	..	..	264	118
210	Aruddirapattu ..	84.28	139	153	703	347	356	114	120	..	..	185	79
211	Perumanam	794.75	514	689	2,760	1,406	1,354	139	140	11	13	705	313
212	Devanur	322.63	259	268	1,432	717	715	..	..	..	..	253	76
213	Panaiyur	413.84	164	167	903	462	441	41	26	..	..	218	107
214	Athipakkam R.F. ..	674.63	1	1	7	5	2	..	..	..	..	5	2
215	Porikkal	152.56	122	122	633	319	314	87	91	..	..	159	64
216	Kadagaman	343.44	208	208	1,136	599	537	190	165	..	..	217	64
217	Madurampattu ..	237.53	354	365	1,865	929	936	181	175	..	..	511	232
218	Viruduvilanginan ..	280.33	304	323	1,491	757	734	132	120	..	..	276	124
	Taluk Rural Total	95,683.00	56,672	61,102	293,915	148,454	145,461	32,136	31,175	2,444	2,407	68,563	27,693

VILLAGE PRIMARY CENSUS ABSTRACT.

13. TIRUVANNAMALAI TALUK

Location Code Number.	Name of Village.	Main Workers: Total Main Workers (I-IX). Males.	Total Main Workers (I-IX). Females	Cultivation (I) Males.	Cultivation (I) Females.	Agricultural Labourers. (II). Males.	Agricultural Labourers. (II). Females.	House hold Industry Manufacturing, Processing, Servicing and Repairs, [V(a)]. Males.	House hold Industry Manufacturing, Processing, Servicing and Repairs, [V(a)]. Females.	Other workers [III, IV, V(b) and VI to IX]. Males.	Other workers [III, IV, V(b) and VI to IX]. Females.	Marginal Workers. Males.	Marginal Workers. Females.	Non-Workers. Males.	Non-Workers. Females.
(1)	(2)	(15)	(16)	(17)	(18)	(19)	(20)	(21)	(22)	(23)	(24)	(25)	(26)	(27)	(28)
193	Veraiyur	250	116	70	5	80	80	11	9	89	22	..	..	199	339
194	Chinnakallapadi ..	538	451	185	110	290	327	11	5	52	9	..	6	300	360
195	Tachchampattu ..	423	114	210	11	156	96	2	..	55	7	1	2	377	689
196	Allikondapattu ..	313	307	284	272	21	19	1	1	7	15	..	1	200	171
197	Athipadi	166	155	115	..	50	155	..	..	1	..	..	1	136	134
198	Palaiyanur	904	729	587	173	160	504	21	14	136	38	9	33	644	819
199	Kandiyankuppan ..	335	254	244	171	67	71	6	..	18	12	4	43	304	322
200	Velaiyambakkam ..	456	222	348	146	78	73	6	1	24	2	1	53	295	436
201	Kallottu	191	86	126	4	38	80	10	..	17	2	1	5	155	[illegible]
202	Navampattu	435	380	258	212	133	144	3	1	41	23	..	60	261	246
203	Tachampattu R.F. ..	Uninhabited.													
204	Nayarpattu	126	7	59	.	55	5	1	..	11	2	..	25	91	185
205	Tiruvanaimugam ..	296	181	247	44	33	133	..	..	16	4	..	..	151	280
206	Angunam	214	8	104	.	47	8	38	.	25	..	5	109	154	233
207	Annandal	432	57	310	10	103	47	..	..	19	..	5	72	265	539
208	S. Valavetti	330	189	102	10	178	167	21	4	29	8	..	3	315	456
209	Malleri	390	93	208	12	139	64	15	8	28	9	10	165	296	457
210	Aruddirapattu ..	197	16	79	3	38	6	71	4	9	3	2	11	148	329
211	Perumanam	773	443	490	88	142	309	50	30	91	16	16	85	617	826
212	Devanur	477	293	374	163	76	115	2	1	25	14	1	95	239	326
213	Panaiyur	283	172	156	42	64	111	34	13	29	6	..	..	179	269
214	Athipakkam R.F. ..	3	2	2	2	.	.	..	..	1	..	..	..	2	..
215	Porikkal	193	103	114	.	56	103	16	..	7	..	2	50	124	161
216	Kadagaman ..	356	270	278	220	51	38	..	1	27	11	..	1	243	266
217	Madurampattu	474	100	318	25	94	69	6	1	56	5	4	79	451	757
218	Viruduvilanginan ..	371	247	252	104	94	138	2	..	23	5	3	2	383	485
	Taluk Rural Total ..	86,019	41,771	51,424	11,424	20,963	27,730	2,221	393	11,411	2,224	1,509	13,694	60,926	89,996

Foot Note:—1. Entire Village Tiruvannamalai (V.No. 67) is included in Tiruvannamalai (M).
2. L.C. No. 89 b/b Nochimalai is included in Tiruvannamalai (M).
3. L.C. No. 115 b/b Malathikan is included in Tiruvannamalai (M).

ANNEXE

STATEMENT SHOWING THE REVENUE VILLAGES AND THEIR CONSTITUENT PANCHAYATS

13. TIRUVANNAMALAI TALUK

Location Code No.	Name of Village.	Name of Panchayat in which included with alphabetical indications where there are other segment(s).	Cross reference for the other segment(s) of Panchayat.
(1)	(2)	(3)	(4)
1	Kilattur	Meppaturai b/b ..	2 for a/b
2	Meppaturai ..	Meppaturai a/b ..	1 for b/b
3	Sirukilambadi ..	Periyakilambadi b/b ..	28 for a/b
4	Mutirasampundi ..	Mutirasampundi ..	....
5	Narathampoondi ..	Narathampoondi a/c ..	b for b/c
6	Nellimedu ..	Narathampoondi b/c ..	26 for c/c 5 for c/c 26 for c/c
7	Pulidiyur (Vada)	Pulidiyur (Vada) ..	....
8	Agramsitbandi ..	Nayadimangalam b/b ..	9 for a/b
9	Nayadimangalam ..	Nayadimangalam a/b ..	8 for b/b
10	Porkunam ..	Porkunam ..	....
11	Salaiyanur ..	Salaiyanur ..	....
12	Mallappanayakkanpalayam ..	Mallappanayakkanpalayam ..	....
13	Karkonam ..	Karkonam ..	....
14	Kovur ..	Kovur ..	....
15	Kamalaputtur ..	Kamalaputtur ..	....
16	Arappakkam ..	Arappakkam ..	....
17	Budamangalam ..	Budamangalam ..	....
18	Vairaperiyankuppam ..	Vedandavadi b/b ..	19 for a/b
19	Vedandavadi ..	Vedandavadi a/b ..	18 for b/b
20	Mangalam ..	Mangalam ..	....
21	Palanandal ..	Palanandal ..	....
22	Velunganandal ..	Velunganandal ..	....
23 a/b	Sorakolathur ..	Sorakolathur ..	....
23 b/b	Sorakolathur ..	Kariyandal ..	....
24	Karingalippadi (Vada)	Karingalippadi (Vada) ..	....
25	Maruthuvambadi ..	Maruthuvambadi ..	....
26	Andapattu ..	Northampundi c/c ..	5 for a/c 6 for b/c
27	Devanampattu ..	Devanampattu a/b ..	30 for b/b
28	Periyakilambadi ..	Periyakilambadi a/b ..	3 for b/b
29	Udirampundi ..	Udirampundi ..	....
30	Kattuputtur ..	Devanambattu b/b ..	27 for a/b
31	Sorakolathur R.F. ..	....	....
32	Kolakaravadi ..	Kolakaravadi ..	....
33	Karindurambadi ..	Karindurambadi ..	....
34 a/b	Mallavadi ..	Mallavadi a/b ..	35 for b/b
34 b/b	Mallavadi ..	Pudumallavadi ..	....
35	Sorandal ..	Mallavadi b/b ..	34 a/b for a/b
36	Kootalavadi ..	Vadakarimbalore b/b ..	37 for a/b
37	Vadakarumbalore ..	Vadakarimbalore a/b ..	36 for b/b

ANNEXE

STATEMENT SHOWING THE REVENUE VILLAGES AND THEIR CONSTITUENT PANCHAYATS

13. TIRUVANNAMALAI TALUK.

Location Code No.	Name of Village.	Name of Panchayat in which included with alphabetical indications where there are other segment(s).	Cross reference for the other segment (s) of Panchayat.
(1)	(2)	(3)	(4)
38	Madalambadi	Madalambadi	....
39	Nookambadi	Nookambadi	....
40	Randam	Randam a/b	52 for b/b
41	Ganalapadi	Ganalapadi a/b	51 for b/b
42 a/b	Kothantavadi	Kothantavadi	....
42 b/b	Kothantavadi	Karumarapettai	....
43	Erumpundi	Erumpundi	....
44	Sevarapundi	Sevarapundi	....
45	Keekaloor	Keekaloor	
46	Kathalampattu	Kathalampattu	
47	Mekalur	Mekalur	....
48	Valudalankunam	Valudalankunam	....
49	Ganapapuram	Ganapapuram	....
50	Kallikulam	Kallikulam	....
51	Udappundi	Ganalapadi b/b	41 for a/b ....
52	Namiyandal (V)	Randam b/b	40 for a/b ....
53	Kalasthambadi	Kalasthambadi	....
54	Turinjapuram	Turinjapuram	....
55	Usambadi	Usambadi	....
56	Silappandal	Silappandal a/b	57 for b/b
57	Pichchanandal	Silappanandal b/b	56 for a/b
58	Inamkariyandal	Inamkariyandal a/d	59 for b/d 60 for c/d 83 for d/d
59	Maniyandal	Inamkariyandal b/d	58 for a/d 60 for c/d 83 for d/d
60	Velakkanandal	Inamkariyandal c/d	58 for a/d 59 for b/d 83 for d/d
61	Sadaiyanodai	Sadayanodai	....
62	Sananandal	Sananandal	....
63	Tallanandal	Vallivagai b/b	64 for a/b
64	Vallivagai	Vallivagai a/b	63 for b/b
65	Vatraputhur	Iyengunam b/b	66 for a/b
66	Iyengunam	Iyengunam a/b	65 for b/b
67	Karanampoondi	Nariyamangalam b/b	68 for a/b
68	Nariyamangalam	Nariyamangalam a/b	67 for b/b
69	Kalpundi	Kalpundi	....
70	Pennathur (Kil)	Pennathur (Kil)	....
71	Sirunathur	Sirunathur	....
72	Somasapadi	Somasapadi	....
73	Namiyandal (So)	Namiyandal (So)	....
74	Kunanndal	Kunnandal	....

ANNEXE

STATEMENT SHOWING THE REVENUE VILLAGES AND THEIR CONSTITUENT PANCHAYATS.

13. TIRUVANNAMALAI TALUK.

Location Code No.	Name of Village.	Name of Panchayat in which included with alphabetical indications where there are other segment (s).	Cross reference for the other segment (s) of Panchayat
(1)	(2)	(3)	(4)
75	Su. Palliyampattu	Malappambadi b/b	76 for a/b
76	Malappambadi	Malappambadi a/b	75 for b/b
77	Kiliapattu	Kiliapattu a/b	78 for b/b
78	Kunnamarinji	Kiliapattu b/b	77 for a/b
79	Andapattu [va]	Andapattu	....
80	Durgainammiyandal	Durgnammiyandal	....
81	Vengikkal	Vengikkal	....
82	Adayur	Adayur	....
83	Vengayavellur	Inamkariyandal d/d	58 for a/d 59 for b/d 60 for c/d
84	Devanandal	Devanandal	....
85	Ayyanpalayam	Ayyanpalayam	....
86	Adiannamalai	Adiannamalai a/b	87 for b/b
87	Kosalai	Adiannamalai b/b	86 for a/b
88	Annamalai R.F.	....	....
89 a/b	Nachchimalai	Nachchimalai a/b	90 for b/b Another Part in Tiruvannamalai (M).
90	Vaniyantangal	Nachchimalai b/b	89 a/b for a/b
91	Kilnachipattu (So)	Kilnachipattu (So)	....
92	Chinnakangiyanur	Chinnakangiyanur a/c	93 for b/c 113 for c/c
93	Sammandanur	Chinnakangiyanur b/c	92 for a/c 113 for c/c
94	Kumarakudi	Aranji b/b	95 for a/b
95	Aranji	Aranji a/b	94 for b/b
96	Kalitheri	Su. Polakulam b/c	109 for a/c 108 for c/c
97	Sirukottan	Kadambai b/b	98 for a/b
98	Kadambai	Kadambai a/b	97 for b/b
99	Kunnankuppam	Rayampettai b/d	100 for a/d 101 for c/d 102 for d/d
100	Rayampettai	Rayampettai a/d	99 for b/d 101 for c/d 102 for d/d

ANNEXE.

STATEMENT SHOWING THE REVENUE VILLAGES AND THEIR CONSTITUENT PANCHAYATS.

13. TIRUVANNAMALAI TALUK.

Location Code No.	Name of Village.	Name of Panchayat in which included with alphabetical indications where there are other segment (s).	Cross reference for the other segment (s) of Panchayat.
(1)	(2)	(3)	(4)
101	Andalure	Rayampettai c/d	100 for a/d 99 for b/d 102 for d/d
102	Manavaram	Rayampettai d/d	100 for a/d 99 for b/d 101 for c/d
103	Karikilambadi	Karikilambadi	....
104	Kaniyampundi	Kaniyampundi	....
105	Vedanatham	Vedanatham	....
106	Kolathur	Kolathur a/b	137 for b/b
107	Kattumalaiyanur	Kattumalaiyanur	....
108	Kattuvalanandal	Su. Polakunam c/c	109 for a/c 96 for b/c
109	Su. Polakunam	Su. Polakunam a/c	96 for b/c 108 for c/c
110	Kalinagaleri	Kalingaleri a/b	111 for b/b
111	Sorappanandal	Kalingaleri b/b	110 for a/b
112	Nallampillaipettai	Nallampillaipettai	....
113	Pallikondapattu	Chinnakangiyanur c/c	92 for a/c 93 for b/c
114	Kilnattur	Endal	....
115 a/b	Meltikkam	Meltikkam a/b	116 for b/c Another Part is in Tiruvannamalai (M).
116	Kilnakkarai	Meltikkam b/b	115 a/b for a/b
117	Samudram	Nallavanpalayam b/b	125 for a/b
118	Anapurandan	Anapurandan	....
119	Athiyandal	Athiyandal	....
120	Kaveriyampundi	Kannadampundi b/b	122 for a/b
121	Panditapattu	Panditapattu	....
122	Kanadampundi	Kanadampundi a/b	120 for b/b
123	Melsettipattu	Melsettipattu a/b	155 for b/b
124	Kilsettipattu	Kilsettipattu a/b	154 for b/b
125	Nallavanpalayam	Nallavanpalayam a/b	117 for b/b
126	Sevalpundi	Sevalpundi	....
127	Melputtiyandal	Kilkachirapattu b/b	152 for a/b
128	Su. Kilnachipattu	Thenmathur b/b	151 for a/b
129	Tippakadu R.F	....	....

ANNEXE

STATEMENT SHOWING THE REVENUE VILLAGES AND THEIR CONSTITUENT PANCHAYATS.

13. TIRUVANNAMALAI TALUK.

Location Code No.	Name of Village.	Name of Panchayat in which included with alphabetical indications where there are other segment (s).	Cross reference for the other segment (s) of Panchayat
(1)	(2)	(3)	(4)
130	Kiranur	Kiranur	....
131	Arumpakkam	Arumpakkam	....
132	Velanandal	Velanandal a/b	133 for b/b
133	Neikuppam	Velanandal b/b	132 for a/b
134	Konalur	Konalur	....
135	Nadalanganandal	Nadalanganandal	....
136	Sanipundi	Sanipundi	....
137	Erpakkam	Kolathur b/b	106 for a/b
138 a/b	Gudalur (Z)	Gudalur (Z)	....
138 b/b	Gudalur (Z)	Nalanthangal	....
139	Neivanatham	Neivanatham	....
140	Avur	Avur	....
141	Veyalur	Veyalur	....
142	Rajan tangal	Rajan tangal a/b	143 for b/b
143	Illuppatangal	Rajan tangal b/b	142 for a/b
144	Gengapattu (Na)	Gengapattu (Na)	....
145	Seyyaleri	Chellancuppam b/b	146 for a/b
146	Chellancuppam	Chellancuppam a/b	145 for b/b
147	Nadupattu	Nadupattu	....
148	Kannapandal	Kannapandal	....
149	Alaganandal	Alaganandal	....
150	Udayanandal	Udayanandal	....
151	Thenmattur	Thenmattur a/b	128 for b/b
152	Kilkachirapattu	Kilkachirapattu a/b	127 for b/b
153	Melkachirapattu	Melkachirapattu	....
154	Arasudaiyampattu	Kilchettipattu b/b	124 for a/b
155	Manjampundi	Melchettipattu b/b	123 for a/b
156	Viswanthangal	Viswanthangal	....
157	Meyyur	Meyyur	....
158	Nachchianandal	Nachchianandal	....
159	Kannamadai R.F.	....	....
160	Kolakkudi	Kolakkudi	....
161	Su. Andapattu	Su. Andapattu	....
162	Abbupattu	Pavuthiram b/b	181 for a/b
163	Tandarai	Tandarai	....
164	Isukkalikatteri	Isakkalikatteri	....
165	Kilkaripoor	Kilkaripoor a/b	166 for b/b
166	Kallanai	Kilkaripoor b/b	165 for a/b
167	Vanniyandal	Olaippadi b/b	168 for a/b

ANNEXE

STATEMENT SHOWING THE REVENUE VILLAGES AND THEIR CONSTITUENT PANCHAYATS.

13. TIRUVANNAMALAI TALUK.

Location Code No.	Name of Village.	Name of Panchayat in which included with alphabetical indications where there are other segment (s).	Cross reference for the other segment (s) of Panchayat.
(1)	(2)	(3)	(4)
168	Olaippadi	Olaippadi a/b	167 for b/b
169	Anukkumalai	Anukkumalai a/b	170 for b/b
170	Ponnimedu	Anukkumalai b/b	169 for a/b
171	Pooramjimalai R.F.	....	....
172	Vettavalam	Vettavalam	....
173	Kallayyee	Kallayyee a/b	174 for b/b
174	Sorathur	Kallayyee b/b	173 for a/b
175	Vaippur	Vaippur	....
176	Agaram	Agaram	....
177	Naraiyur	Naraiyur	....
178	Panniyur	Panniyur	....
179	Andampallam	Andampallam	....
180 a/b	Su. Nallur	Su. Nallur	....
180 b/b	Su. Nallur	Su. Kambupattu	....
181	Pavuthiram	Pavuthiram a/b	162 for b/b
182	Aradapattu	Aradapattu	....
183	Kattampundi	Kattampundi	....
184	Pavipattu	Pavipattu	....
185	Parayampattu	Parayampattu	....
186	Nariyapattu	Nariyapattu	....
187	Sakkaratamadai	Talayampallam b/b	188 for a/b
188	Talayampallam	Talayampallam a/b	187 for b/b
189	Su. Pappambadi	Su. Pappampadi	....
190	Periyakallapadi	Periyakallapadi	....
191	Thiruvarangamvalavetti	Thiruvarangamvalavetti a/b	192 for b/b
192	Tirukalur valavetti	Thiruvarangamvalavetti b/b	191 for a/b
193	Varaiyur	Varaiyur	....
194	Chinnakallapadi	Chinnalallapadi	....
195	Tachchampattu	Tachchampattu	....
196	Allikandapattu	Allikandapattu	....
197	Athipadi	Palaiyanur b/b	198 for a/b
198	Palaiyanur	Palaiyanur a/b	197 for b/b
199	Kandiyankuppam	Kandiyankuppam	....
200	Valaiyambakkam	Valaiyambakkam	....
201	Kallottu	Kallottu	....

ANNEXE

STATEMENT SHOWING THE REVENUE VILLAGES AND THEIR CONSTITUENT PANCHAYATS.

13. TIRUVANNAMALAI TALUK.

Location Code No.	Name of Village.	Name of Panchayat in which included with alphabetical indications where there are other segments (s).	Cross reference for the other segment(s) of Panchayat
(1)	(2)	(3)	(4)
202	Navampattu	Navampattu	....
203	Tachchampattu R.F.	....	....
204	Nayarpattu	Kalleri b/b	209 for a/b
205	Tiruvanimugam	Tiruvanimugam	....
206	Angunam	Angunam	....
207	Annandal	Annandal	....
208	Su. Valavetti	Su. Valavetti	....
209	Malleri	Malleri a/b	204 for b/b
210	Aruddirapattu	Aruddirapattu	....
211	Perumanam	Perumanam	....
212	Devanur	Devanur	....
213	Panaiyur	Panaiyur	....
214	Athipakkam R.F.	....	....
215	Porikkal	Kadagaman b/b	216 for a/b
216	Kadagamaa	Kadagaman a/b	215 for b/b
217	Mudurampattu	Madurampattu	....
218	Viruduvilanginan	Viruduvilanginan	....

URBAN PRIMARY CENSUS ABSTRACT.

13. THIRUVANNAMALAI TALUK.

Location Code Number.	Name of Town/Division/Ward.	Area of Town/Division/Ward in km2.	Number of Occupied Residential Houses.	Number of Households.	Total Population (including Institutional and Houseless Population.) Persons.	Males.	Females.	Scheduled Castes. Males.	Females.	Scheduled Tribes. Males.	Females.	Literates. Males.	Females.
(1)	(2)	(3)	(4)	(5)	(6)	(7)	(8)	(9)	(10)	(11)	(12)	(13)	(14)
XXXIV	*Tiruvannamalai* (M)												
	Ward 1	..	670	790	4,012	2,072	1,940	464	503	4	5	1,288	711
	Ward 2	..	323	415	2,164	1,067	1,097	109	143	36	29	785	664
	Ward 3	..	378	443	2,347	1,137	1,210	1,104	1,166	..	..	844	596
	Ward 4	..	189	305	1,599	875	724	65	16	2	..	730	489
	Ward 5	..	265	403	1,975	1,021	954	1	1	..	..	732	550
	Ward 6	..	284	426	2,275	1,133	1,142	17	21	5	4	837	682
	Ward 7	..	286	394	1,781	899	882	..	..	..	..	623	403
	Ward 8	..	409	632	2,859	1,443	1,416	..	..	..	..	844	476
	Ward 9	..	288	476	2,411	1,208	1,203	..	..	34	38	983	772
	Ward 10	..	621	825	3,758	1,866	1,892	5	3	42	40	1,278	886
	Ward 11	..	204	321	1,732	868	864	..	..	..	..	711	535
	Ward 12	..	285	435	2,090	1,069	1,021	..	..	..	..	875	680
	Ward 13	..	290	593	2,807	1,487	1,320	9	3	2	2	1,189	766
	Ward 14	..	474	771	3,821	1,943	1,878	411	452	..	..	1,540	1,207
	Ward 15	..	303	466	2,234	1,146	1,088	..	..	..	..	839	566
	Ward 16	..	328	465	2,261	1,181	1,080	..	..	..	..	976	797
	Ward 17	..	333	602	3,199	1,629	1,570	14	5	5	5	1,410	1,220
	Ward 18	..	232	372	1,848	917	931	3	2	7	6	695	542
	Ward 19	..	546	761	3,464	1,766	1,698	4	3	32	42	972	561
	Ward 20	..	642	1,091	5,099	2,655	2,444	206	152	8	10	1,702	1,026
	Ward 21	..	274	400	1,970	979	991	718	713	..	..	603	377
	Ward 22	..	142	175	1,087	586	501	..	..	..	..	478	330
	Ward 23	..	232	542	2,604	1,345	1,259	..	..	2	2	1,125	883
	Ward 24	..	597	914	4,338	2,223	2,115	3	4	16	14	1,724	1,177
	Ward 25	..	203	314	1,755	907	848	3	3	..	..	727	521
	Ward 26	..	271	380	2,199	1,059	1,140	54	66	..	..	743	531
	Ward 27	..	343	469	2,562	1,278	1,284	515	567	..	..	753	423
	Ward 28	..	1,005	1,288	6,674	3,428	3,246	133	131	2	2	1,948	1,038
	Ward 29	..	684	903	4,341	2,264	2,077	15	9	2	3	1,030	446
	Ward 30	..	496	647	3,325	1,843	1,482	101	19	207	189	1,125	589
	Ward 31	..	465	608	2,934	1,505	1,429	98	132	29	30	950	604
	Ward 32	..	365	381	1,937	974	963	603	588	5	2	542	268
	TOWN AND TALUK URBAN TOTAL	13.37	12,427	18,007	89,462	45,773	43,689	4,655	4,702	440	423	31,601	21,316

Location Code Number.	Name of Town/Division/Ward	Main Workers. Total Main Workers (I-IX). Males.	Females.	Cultivators. (I) Males.	Females.	Agricultural Labourers. (II) Males.	Females.	Household Industry-Manufacturing, Processing, Servicing and Repairs [V (a)]. Males.	Females.	Others workers [III, IV, V(b) and VI to IX]. Males.	Females.	Marginal Workers. Males.	Females.	Non-Workers. Males.	Females.
(1)	(2)	(15)	(16)	(17)	(18)	(19)	(20)	(21)	(22)	(23)	(24)	(25)	(26)	(27)	(28)
XXXIV	*Tiruvannamalai* (M).														
	Ward 1	1,075	126	17	..	4	..	57	10	997	116	10	14	987	1,500
	Ward 2	451	60	11	..	10	1	3	..	427	59	..	..	616	1,037
	Ward 3	464	126	19	2	22	37	..	..	423	87	6	9	667	1,075
	Ward 4	395	34	29	1	3	..	..	..	363	33	..	..	480	690
	Ward 5	493	27	63	..	3	..	..	..	427	27	..	..	528	927
	Ward 6	517	68	30	1	3	2	9	5	475	60	1	1	615	1,073
	Ward 7	518	158	8	..	..	..	4	..	506	158	1	4	380	720
	Ward 8	732	31	14	..	4	..	14	1	700	30	..	..	711	1,385
	Ward 9	620	39	21	2	..	..	2	2	597	35	..	1	588	1,163
	Ward 10	1,007	107	22	2	..	1	29	6	956	98	15	47	844	1,738
	Ward 11	400	22	3	4	..	..	7	..	390	18	2	4	466	838
	Ward 12	514	59	27	1	1	..	..	..	486	58	1	..	554	962
	Ward 13	695	94	63	8	7	6	18	6	607	74	10	7	782	1,219
	Ward 14	821	156	17	1	7	2	2	1	795	152	14	6	1,108	1,716
	Ward 15	553	75	16	..	19	30	14	2	504	43	1	..	592	1,013
	Ward 16	566	34	22	1	3	..	16	6	525	27	..	..	615	1,046
	Ward 17	804	56	35	..	..	..	6	5	763	51	..	2	825	1,512
	Ward 18	483	27	22	..	1	..	18	..	442	27	..	..	434	904
	Ward 19	964	119	19	7	31	3	10	4	904	105	..	1	802	1,578
	Ward 20	1,303	205	42	2	70	66	7	11	1,184	126	..	..	1,352	2,239
	Ward 21	405	76	24	..	..	..	2	7	379	69	1	..	573	915
	Ward 22	308	8	11	..	..	..	..	..	297	8	..	..	278	493
	Ward 23	664	31	10	..	..	..	4	1	650	30	18	6	663	1,222
	Ward 24	1,087	124	71	3	13	13	22	1	981	107	6	11	1,130	1,980
	Ward 25	490	21	30	..	1	..	6	1	453	20	7	7	410	820
	Ward 26	529	30	21	..	9	4	6	4	493	22	..	3	530	1,107
	Ward 27	625	70	12	2	2	6	12	2	599	60	7	11	646	1,203
	Ward 28	1,727	216	63	1	47	10	90	19	1527	186	2	13	1,699	3,017
	Ward 29	1,262	136	43	..	27	1	30	4	1,162	131	..	1	1,002	1,940
	Ward 30	798	191	11	3	76	56	15	..	696	132	10	3	1,035	1,284
	Ward 31	734	94	165	10	68	49	10	2	491	33	30	82	741	1,253
	Ward 32	413	126	37	26	143	79	5	..	228	21	21	26	560	811
	TOWN AND TALUK URBAN TOTAL	22,417	2,746	998	77	574	366	418	100	20,427	2,203	143	259	22,213	40,684

FOOT NOTE.—

1. Tiruvannamalai village is completely included in Tiruvannamalai (M).
2. L.C. No. 89 b/b Nochimalai is included in Tiruvannamalai (M).
3. L.C. No. 115 b/b Malathickan is included in Tiruvannamalai (M).

URBAN PRIMARY CENSUS ABSTRACT.

APPENDIX.

TOTAL, SCHEDULED CASTE AND SCHEDULED TRIBE POPULATION—URBAN BLOCKWISE.

13. TIRUVANNAMALAI TALUK

Location, Code Number.	Name of Town/Ward/Urban Block. Ward.	E.B. No.	Total Population.	Scheduled Castes	Scheduled Tribes.
(1)		(2)	(3)	(4)	(5)
XXXIV TIRUVANNAMALAI (M)	1	1	541	43	..
		2	608	50	..
		3	722	..	..
		4	601	6	..
		5	634	46	9
		6	834	822	..
	Total		4,012	967	9
	2	7	592	76	8
		8	577	19	65
		9	430	35	1
		10	565	122	..
	Total		2,164	252	56
	3	11	655	614	..
		12	567	548	..
		13	617	617	..
		14	508	491	..
	Total		2,347	2,270	..
	4	15	704	81	2
		16	805	..	..
	Total		1,599	81	2
	5	17	748	2	..
		18	438	..	..
		19	789	..	..
	Total		1,975	2	..
	6	20	598	31	9
		21	500	7	..
		22	620	..	..
		23	557	..	..
	Total		2,275	38	9
	7	24	579	..	..
		25	615	..	..
		26	587	..	..
	Total		1,781	..	..
		72	618	..	..
		28	529	..	..
		29	490	..	..
		30	477	..	..
		31	745	..	..
	Total		2,859	..	..

URBAN PRIMARY CENSUS ABSTRACT

APPENDIX

TOTAL SCHEDULED CASTE AND SCHEDULED TRIBE POPULATION

URBAN BLOCKWISE

13. TIRUVANNAMALAI TALUK

Location Code No.	Name of Town/Ward/Urban Block Ward,	EB. No.	Total Population.	Scheduled Castes.	Scheduled Tribes.
(1)		(2)	(3)	(4)	(5)
XXXIV TIRUVANNAMALAI (M)	9	32	510	..	..
		33	557	..	..
		34	544	..	..
		35	800	..	72
	Total		2,411	..	72
	10	36	567	..	..
		37	541	2	..
		38	667	..	..
		39	515	..	48
		40	489	..	6
		41	455	..	..
		42	524	6	28
	Total		3,758	8	82
	11	43	584	..	..
		44	635	..	..
		45	513	..	..
	Total		1,732	..	..
	12	46	846	..	..
		47	562	..	..
		48	682	..	..
	Total		2,090	..	..
	13	49	620	4	..
		50	581	..	..
		51	614	8	..
		52	183	..	..
		53	1,809	..	4
	Total		2,807	12	..
	14	54	471	400	..
		55	712	428	..
		56	01	10	..
		57	646	..	..

URBAN PRIMARY CENSUS ABSTRACT

APPENDIX

TOTAL, SCHEDULED CASTE AND SCHEDULED TRIBE POPULATION—URBAN BLOCKWISE.
13. TIRUVANNAMALAI TALUK.

Location Code Number.	Name of Town/ Ward/Urban Block. Ward.	E.B. No.	Total Population.	Scheduled Castes.	Scheduled Tribes.
(1)		(2)	(3)	(4)	(5)
XXXIV TIRUVANNAMALAI (M)		58	627	7	-
		59	564	8	
		Total	3,821	863	-
	15	60	728	..	..
		61	763	..	
		62	743	..	..
		Total	2,234	..	..
	16	63	778	..	..
		64	771	..	..
		65	712	..	..
		Total	2,261	..	..
	17	66	677	19	..
		67	729	..	10
		68	634	..	..
		69	550	..	..
		70	609	..	..
		Total	3,199	19	10
	18	71	616	..	13
		72	541	..	..
		73	691	5	..
		Total	1,848	5	13
	19	74	637	..	..
		75	502	..	..
		76	620	..	59
		77	610	..	15
		78	644	..	..
		79	451	7	..
		Total	3,464	7	74
	20	80	647	..	12
		81	796	63	2
		82	828	9	..
		83	516	..	4
		84	398	223	..
		85	518	30	.

URBAN PRIMARY CENSUS ABSTRACT

APPENDIX

TOTAL, SCHEDULED CASTE AND SCHEDULED TRIBE POPULATION—URBAN BLOCKWISE
13. TIRUVANNAMALAI TALUK.

Location Code Number.	Name of Town/ Ward/Urban Block. Wasd.	E.B. No.	Total Population.	Scheduled Castes.	Scheduled Tribes.
(1)		(2)	(3)	(4)	(5)
XXXIV. TIRUVANNAMALAI (M)		86	574	33	..
		87	630	..	..
		Total	5,099	358	
	21	88	545	27	..
		89	763	742	..
		90	662	662	..
		Total	1,970	1,421	-
	22	91	468	..	..
		92	619	..	..
		Total	1,087	..	..
	23	93	688	..	4
		94	732	..	..
		95	590	..	..
		96	594	..	..
		Total	2,604	..	4
	24	97	674	..	..
		98	741	..	..
		99	631	..	..
		100	497	..	..
		101	577	..	4
		102	576	..	..
		103	642	7	26
		Total	4,338	7	30
	25	104	675	..	..
		105	529	..	..
		106	551	6	..
		Total	1,755	6	..
	26	107	708	..	..
		108	921	120	..
		109	770	..	..
		Total	2,199	120	..
	27	110	758	474	
		111	654	606	..
		112	595	..	.

URBAN PRIMARY CENSUS ABSTRACT

APPENDIX

TOTAL, SCHEDULED CASTE AND SCHEDULED TRIBE POPULATION—URBAN BLOCK WISE

13. TIRUVANNAMALAI TALUK.

Location Code Number.	Name of Town/ Ward/Urban Block.		Total Population.	Scheduled Castes.	Scheduled Tribes.
	Ward.	E.B. No.			
(1)		(2)	(3)	(4)	(5)
XXXIV		113	555	..	..
		Total	2,562	1,082	..
TIRUVANNAMALAI	28	114	777	24	4
		115	666	20	..
		116	853	..	..
		117	470	28	..
		118	552	..	..
		119	654	29	..
		120	640	86	..
		121	667	..	..
		122	796	49	..
		123	599	28	..
		Total	6,674	264	4
	29	124	712	2	5
		125	684	..	..
		126	562	..	..
		127	719	..	..
		128	764	16	..
		129	500	..	..
		130	400	6	..
		Total	4,341	24	5
	30	131	694	..	..
		132	747	17	396
		133	615	76	..
		134	627	27	..
		135	642	..	..
		Total	3,325	120	396
		136	599	..	6
		137	807	221	45
		[illegible]	769	9	..
		139	759	..	8
		Total	2,934	230	59
		140	712	617	..
		141	584	571	..
		142	641	3	7
		Total	1,937	1,191	7
		[illegible]	20,463	2,257	468

186001.