CENSUS OF INDIA 1981

Series- 20
TAMIL NADU

DISTRICT CENSUS HANDBOOK

A [illegible]USWAMI
[illegible]strative Service
[illegible] Operations

CS
Y.2119 N81
N82.13A.
185997.

Part XIII-A
VILLAGE & TOWN DIRECTORY

RAMANATHAPURAM DISTRICT

CENSUS OF INDIA 1981

SERIES 20

TAMIL NADU

PART XIII-A

DISTRICT CENSUS HANDBOOK

VILLAGE AND TOWN DIRECTORY

RAMANATHAPURAM

A. P. MUTHUSWAMI
of the Indian Administrative Service
Director of Census Operations
Tamil Nadu

185997

Price : Rs.

CS
Y. 21196 N81
N82.13A

PUBLISHED BY GOVERNMENT OF TAMIL NADU
AND PRINTED BY THE DIRECTOR OF STATIONERY AND PRINTING
AT GOVERNMENT CENTRAL PRESS, MADRAS-600079.

CONTENTS

	PAGES
Foreword	iv—v
Preface	vi–viii
Important Statistics	ix–x
District Map .. Facing Page	x
Analytical Note	
(i) Census Concepts: Rural and Urban Areas, Census House/Household, Scheduled Castes/Scheduled Tribes, Literate, Main Worker, Marginal Worker, Non-Worker, etc.	
(ii) History of the District Census Handbook including Scope of Village and Town Directory and Primary Census Abstract	
(iii) History of the District and its formation, Physical Aspects—Location of the District—Area and Population—Soil—Climate and Rainfall—Topography, Hills, Rivers, Ge logy, Flora and Fauna, Forestry, Agriculture, Water sources and Power, Animal Husbandry, Fishery, Industries, Trade and Commerce, Transport and Communication, Places of Historical, Religious, Archeaological importance and Tourists interest	
Brief analysis of the Village and Town Directory data	1–38

SECTION I—VILLAGE DIRECTORY

Note explaining the codes used in Village Directory	41–42
1 Tiruppattur Taluk	
(i) Taluk Map .. Facing Page	44
(ii) Alphabetical list of Villages	45–46
(iii) Village Directory Statement	47–66
2 Karaikkudi Taluk	
(i) Taluk Map .. Facing Page	68
(ii) Alphabetical list of Villages	69
(iii) Village Directory Statement	70–77
3 Devakottai Taluk	
(i) Taluk Map .. Facing Page	80
(ii) Alphabetical list of Villages	81–82
(iii) Village Directory Statement	83–90
4 Tiruvadanai Taluk	
(i) Taluk Map .. Facing Page	92
(ii) Alphabetical list of Villages	93–95
(iii) Village Directory Statement	96–109

		PAGES
5	Sivaganga Taluk	
	(i) Taluk Map .. .. Facing Page	112
	(ii) Alphabetical list of Villages	113–115
	(iii) Village Directory Statement	116–133
6	Manamadurai Taluk	
	(i) Taluk Map .. .. Facing Page	136
	(ii) Alphabetical list of Villages	137–139
	(iii) Village Directory Statement	140–149
7	Ilaiyankudi Taluk	
	(i) Taluk Map .. .. Facing Page	152
	(ii) Alphabetical list of Villages	153
	(iii) Village Directory Statement	154–159
8	Paramakkudi Taluk	
	(i) Taluk Map .. .. Facing Page	162
	(ii) Alphabetical list of Villages	163–165
	(iii) Village Directory Statement	166–177
9	Tiruchchuli Taluk	
	(i) Taluk Map .. .. Facing Page	180
	(ii) Alphabetical list of Villages	181–184
	(iii) Village Directory Statement	185–206
10	Aruppukkottai Taluk	
	(i) Taluk Map .. .. Facing Page	208
	(ii) Alphabetical list of Villages	209–212
	(iii) Village Directory Statement	213–236
11	Virudunagar Taluk	
	(i) Taluk Map .. .. Facing Page	238
	(ii) Alphabetical list of Villages	239–240
	(iii) Village Directory Statement	241–256
12	Srivilliputtur Taluk	
	(i) Taluk Map .. .. Facing Page	258
	(ii) Alphabetical list of Villages	259–260
	(iii) Village Directory Statement	261–274
13	Rajapalaiyam Taluk	
	(i) Taluk Map .. .. Facing Page	276
	(ii) Alphabetical list of Villages	277–278
	(iii) Village Directory Statement	279–290
14	Sattur Taluk	
	(i) Taluk Map .. .. Facing Page	292
	(ii) Alphabetical list of Villages	293–295
	(iii) Village Directory Statement	296–311

TAMIL NADU STATIONERY AND PRINTING PRESS, MADRAS

		PAGES
15	Kamudi Taluk	
	(i) Taluk Map .. .. Facing Page	314
	(ii) Alphabetical list of Villages	315–316
	(iii) Village Directory Statement	317–326
16	Mudukulattur Taluk	
	(i) Taluk Map .. .. Facing Page	328
	(ii) Alphabetical list of Villages	329–331
	(iii) Village Directory Statement	332–343
17	Ramanathapuram Taluk	
	(i) Taluk Map .. .. Facing Page	346
	(ii) Alphabetical list of Villages	347–348
	(iii) Village Directory Statement	349–358
18	Rameswaram Taluk	
	(i) Taluk Map .. .. Facing Page	360
	(ii) Alphabetical list of Villages	361
	(iii) Village Directory Statement	352–363

Appendix-I	Talukwise Abstract of Educational, Medical and Other Amenities.	364–366
Appendix-II	Land utilisation data in respect of Non-Municipal Towns ..	367–368
Appendix-III	Talukwise list of Villages where no Amenities are available ..	369
Appendix-IV	List of Villages according to the proportion of Scheduled Castes and Scheduled Tribes to the total Population by ranges ..	370–430

SECTION II—TOWN DIRECTORY

Note explaining the codes used in the Town Directory		433–434
Statement I	Status and Growth History	435–440
Statement II	Physical Aspects and Location of Towns, 1979	441–446
Statement III	Municipal Finance, 1978–79	447–452
Statement IV	Civic and Other Amenities, 1979	453–458
Statement IV-A	Civic and Other Amenities in Notified Slums, 1979	460–461
Statement V	Medical, Educational, Recreational and Cultural facilities, 1979	462–467
Statement VI	Trade, Commerce, Industry and Banking, 1979	468–470
Appendix	Towns showing their out growths with Population	471

Responsibility for the correctness of internal details shown in the maps rests with the publisher.

12-8—AA

FOREWORD

The District Census Handbook (DCH), compiled by the Census Organisation on behalf of the State Government, is one of the most valuable products of the Census. The DCH is constantly referred to by planners, administrators, academicians and researchers. It is *inter alia* used for delimitation of constituencies, formulation of local level and regional plans and as an aid to district administration. The District Census Handbook is the only publication which provides Primary Census Abstract (PCA) data up to village level for the rural areas and wardwise for each city or town. It also provides data on infrastructure and amenities in villages and towns, etc.

The District Census Handbook series was initiated during the 1951 Census. It contained important census tables and PCA for each village and town of the district. During 1961 Census, the scope of the DCH was enlarged and it contained a descriptive account of the district, administrative statistics, census tables and a village and town directory, including PCA. The 1971 DCH series was planned in three parts. Part-A related to village and town directory, Part-B to village and town PCA and Part-C comprised analytical report, administrative statistics, district census tables and certain analytical tables based on PCA and amenity data in respect of villages. However, in some States it was confined to district census tables and in a few cases altogether given up due to delay in compilation and printing.

While designing the format of 1981 DCH series, some new features along with the restructuring of the format of village and town directory have been attempted. At the same time, comparability with the 1971 data has also been kept in view. All the amenities except power supply in the village have been brought together in the village directory with the instruction that in case an amenity is not available in the referrent village, the distance in broad ranges from the nearest place where the amenity is available may be given. The restructuring of the format of the village directory and incorporating more exhaustive data on infrastructure aspect, particularly in relation to amenities and land-use pattern, is expected to further meet the need of micro level planning for rural areas. It is expected to help not only in local area planning but regulating the provision of goods and services as well, so as to minimise the regional imbalances in the process of development. A few new items of information have also been introduced to meet some of the requirements of the Revised Minimum Needs Programme. Such new items of information as adult literacy centres, primary health sub-centres and community health workers in the village have been introduced in the village directory with this objective in mind. The new item on approach to the village is to have an idea about the villages in the district which are inaccessible. A new column, "total population and number of households" has been introduced to examine the correlation of the

amenities with the population and number of households they serve. Addition of two more appendices, listing the villages where no amenities are available and according to the proportion of Scheduled Caste and Scheduled Tribe population to the total population, has also been made with this view in mind.

The formats of the town directory have also been modified to meet the requirements of the Minimum Needs Programme by providing information on a few new items. A new statement on civic and other amenities in slums in Class I and Class II towns (Statement IV-A) has been introduced with this objective in mind. It is expected that this will help the planners to chalk out programmes on provision of civic amenities for the improvement of slums. The columns on Scheduled Caste and Scheduled Tribe population in statement IV relating to civic and other amenities and adult literacy classes/centres under educational facilities in statement V are also added *inter alia* with this view. A significant addition is class of town in all the seven statements of the town directory. The infrastructure of amenities in urban areas of the country can be best analysed by taking the class of towns into consideration. The addition of the columns on civic administration status and population in a few statements also serves this purpose.

The format of the Primary Census Abstract for the villages and towns has been formulated in the light of changes in the economic and other questions canvassed through the individual slip of 1981 Census.

In order to avoid delay in publication of 1981 DCH series, it has been so designed that part-A of the volume contains village and town directory and part-B, the PCA of villages and towns including the Scheduled Castes and Scheduled Tribes PCA upto Taluk/Town level. At the beginning of the DCH, a detailed analytical note supported by a number of inset tables based on PCA and non-census data in relation to the infrastructure has been introduced to enhance its value. The district and taluk level maps depicting the boundaries and other important features have been inserted at appropriate places, to further enhance the value of the publication.

This publication is a joint venture of the State Government and the Census Organisation. The data have been collected and compiled in the State under the direction of Shri A. P. Muthuswami, I.A.S., the Director of Census Operations, Tamil Nadu on behalf of the State Government which has borne the cost of printing. The task of planning, designing and co-ordination of this publication was carried out by Shri N. G. Nag, Deputy Registrar General (Social Studies) of my office. Dr. B. K. Roy, Deputy Registrar General (Map) provided the technical guidance in the preparation of the maps. Data received from Census Directorates have been scrutinised in the Social Studies Division at the headquarters under the guidance of Shri M. M. Dua, Senior Research Officer. I am thankful to all who have contributed in this project.

NEW DELHI,
26*th April*, 1982.

P. PADMANABHA,
Registrar General, India.

PREFACE

It has been the tradition of the Government of Tamil Nadu to publish immediately after each census, a District Census Handbook separately for each district containing the census statistics, besides other valuable data of local importance, for the use of the State Government, district administration, research scholars and other data users. The first series of District Census Handbooks were brought out immediately after the 1951 Census, and the present publication after the 1981 Census is the fourth in the series.

The census statistics presented in this publication were collected during the census operations in February—March, 1981, as at the sun rise of the 1st March, 1981. The other statistics in this publication have been collected from various departments of the State and Central Governments.

This publication consists of the following two parts:—

Part-A : Village and Town Directory and

Part-B : Village and Townwise Primary Census Abstarct.

Taking into account the increasing and varied developmental and other welfare measures undertaken by the Government, the scope and content of the data in this publication have been considerably enlarged and improved to meet the requirements of the planners and the other data users. In particular, certain inset tables based on census and other data have been included in this publication with brief analytical notes thereon.

This publication contains a brief history of the district highlighting the major characteristics of the district in relation to the economic resources like forestry, minerals, etc., besides the social, cultural, religious and historical aspects. The district and taluk maps in this publication give the administrative units upto village level, the rural and urban units, the location of towns and cities, communication facilities and other related details.

The facilities and amenities available in respect of education, medical, drinking water, post and telegraph, markets, communication, etc., in each village and town have been included in this publication, and an important feature is that wherever the above facilities and amenities are not available in any particular village/town, the nearest place where they are available has also been reported.

Another interesting feature in this publication is that villages with none of these amenities have been listed out separately for the pointed attention of the planners and administrators.

Certain tables present data exclusively in respect of the weaker sections of the society belonging to the Scheduled Castes and Scheduled Tribes.

The land use pattern in respect of rural and urban areas have also been reported in this publication which would meet the requirement of micro level planning for rural and urban areas.

The data in respect of urban areas, apart from the medical and other facilities available, relate to the growth of towns, the availability of protected water supply, and what is important, the civic amenities available in the slums of the urban areas.

Part B of this volume consists of the District and Village/Townwise Primary Census Abstracts followed by Primary Census Abstract of Scheduled Castes and Scheduled Tribes.

The District Primary Census Abstract gives for each territorial unit up to taluk level in the case of rural areas and upto town level for urban areas, occupied residential houses, households, the total population, the Scheduled Caste and Scheduled Tribe population, workers, etc., thereby indicating the basic socio-economic characteristics of the population for the territorial units. The Village and Townwise Primary Census Abstract gives similar information for villages and wards of towns. Besides, there is an appendix which furnishes at urban block level, the total population and Scheduled Caste and Scheduled Tribe population.

I am grateful to the Collectors and other district officers and Departments of the State Government who have extended their unfailing co-operation and help in collecting the voluminous and useful data other than Census, for their presentation at one place in this publication, for the ready reference of the data users.

In bringing out this publication, I have received assistance from S/Shri M. Thangaraju, M. Panchapakesan and M. Nagappan, Deputy Directors of Census Operations, besides a large number, of staff members of this Directorate.

In formulating the scope and content of the data in this publication and designing the formats for presentation of the data, I have received valuable guidance from Shri P. Padmanabha, Registrar General, India. The encouragement I have received from him at every stage of the work has contributed in a great measure to the successful publication of this District Census Handbook.

I hope the data in this volume would be found useful and the publication well received by the administrators, academicians and other data users.

MADRAS,
July 1983

A. P. MUTHUSWAMI,
Director of Census Operations,
Tamil Nadu.

ACKNOWLEDGEMENT

It is my pleasant duty to acknowledge the able assistance given by the following officials of my office in the preparation of this volume.

Village Directory :

Shri T. S. Rajaram, Investigator
Shri C. T. Rajan, Investigator
Shrimathi S. P. Kanchanamala, Statistical Assistant
Shri S. Kalidoss, Statistical Assistant
Shrimathi S. Uma, Lower Division Clerk

Town Directory :

Shri S. Packiaraj, Investigator
Shrimathi A. M. Mangayarkarasi, Tabulation Officer
Shri M. A. Sridharan, Statistical Assistant
Shri V. Dheenan, Statistical Assistant
Shri M. R. V. Krishna Rao, Statistical Assistant
Shrimathi M. Usha Rani, Lower Division Clerk

Map :

Shri Jogesh Das, Senior Geographer
Shri A. Rajamani, Senior Artist
Shri N. Chandran, Artist
Shri M. Kothandaraman, Hand Press Machine Operator

A. P. MUTHUSWAMI,
Director of Census Operations.
Tamil Nadu.

ERRATA

Page No.	Particulars	Col. No.	For	Read
(1)	(2)	(3)	(4)	(5)
12	Analytical note—Animal Husbandry ..	I line	1,778,793	1,708,793
21	Table 2—15 Kamidi	5	36,673	37,673
32	Table 10—5 Devakottai (M)	10	24.9	24.09
33	Table 10—18 Nattarasankottai (NP) ..	10	1.9	1.98
34	Table 11—12 Kilakkarai (NP)	3	.072	0.72
48	8 Ulagampatti	13	ED, EAG	EO, EAG
52	18 Melpatti	20	M	M 2
55	49 Madhavarayampatti	4	585(360)	1,585 (360)
60	71 Erumaippatti	16	2.20	W2.20
62	77 Veliyattur	20	N-10, M-2	N-10, M-2, C-3
	78 Pattamangalam West	17	201.5	201.55
		20	N-10, C-1, C-3, T-1	N-10, C-1, T-1
63	92 Naduvikottai Melayur	9	—(..5 kms)	—(—5 kms)
64	85 Mambatti South	16	TK168.48	TK 168.43
65	Taluk Total	6	RPH-5	RP-5
70	15 Vellipatti	4	9,72(205)	972 (205)
		15	Not clear	45.00
73	23 Melamanakkudi	19	277.64	227.64
76	59 Panangudi	4	18,95	1,895
	Taluk Total	5	M-27, H-8	M-28, H-9
77	63 Vettiyar	19	255.00	255.05
81	51 Tachchanvayal	3	49	40
	52 Talaiyar	3	25	20
	53 Talakkarvayal	3	40	49
86	22 Tennirvayal	20	M-?	M-1
87	41 Pudukkottai	4	699(150)	619 (150)
88	52 Tiruppakkottai	11	PR	PR, KR
	53 Kodikkottai	11	KR, PR	PR
90	59 Pagaiyanipirandani	14	Rice and	Rice and Millets
	65 Vadinanniyur	13	ED	ED, EO
	66 Idayangudi	13	EO	..
	Taluk Total	17	11,694.24	11,694.94
94	S.No. 79 Pudupattanam	3	96	89
	80 Pullamadai .. .. : ..	3	89	96
96	6 Seluvatti	9	—(10—kms)	—(10+kms)

Page No.	Particulars	Col. No.	For	Read
(1)	(2)	(3)	(4)	(5)
97	16 Nagamadai	13	WS	...
99	18 Kodikkulam .. .. : ..	16	TR 20.00	TK 20.00
	33 Orur	14	Rice & Rice	Riec & Ragi.
100	35 Pullur	7	T,W,TK,TW,HP TW	T, W, TK, TW HP.
	39 Pandugudi	6	WHC (1)	PHC (1)
100	40 Kiliyur	3	570.48	570.48
116	1 Kattanipatti	10	—(5—kms)	—(—5 kms)
117	11 Thirumalaikkonampatti	20	Blank	...
120	39 Karungalakkudi	3	Not clear	632.00
123	61 Padamathur	13	AE	EA
126	88 Poovali	3	277.95	1,277.95
127	75 Paruthikanmai	12	Sivanga (11)	Sivaganga (11)
130	108 Silukkavatti	7	PK, W	TK, W
132	121 Kanjiram	9	—(10—kms)	—(10 +kms)
133	Taluk Total	16	T- 26,929.08 W- 8,339.08	T-26,928.98 W 8,338.98
		20	T-	T-1
141	7 Enadi	16	T-Not clear	T 613.00
		17	Not clear	449.00
	19 Kaliyandur	13	RA	EA
142	35 Kanjirangulam	9	—(10—kms)	—(10+kms)
143	20 Allinagaram	17	Not clear	79.00
145	46 Kirungakkottai	16	Do.	TK 202.00
	55 Rajakambiram	19	8315	83.15
147	70 Vadakkuchandanur	19	Not clear	434.88
148	76 Arimantapam	8	—(0+kms)	—(10+kms)
148	Taluk Total	3	61,404·00.	62,392.01
153	53 Visvanur	3	4	6
155	2 Melturaiyur	13	ED	EA
	5 Akkavayal :	13	EA	ED, EA
	6 Visvanur	19	502.75	502.25
157	21 Aranaiyur .. :	19	...	96.57
	22 Tugavur	18	..	6.00
		19	96.57 89.61	89.61
	23 Viraiyadakandan	13	EC, EAg	ED, EAG
159	40 Sirupalai	20	Not clear	N-2
165	73 Tenpoduvakkudi	3	,,	65
	90 Veppankulam	3	,,	36

Page No.	Particulars	Col. No.	For	Read
1)	(2)	(3)	(4)	(5)
167	2 Melaparthibanur	13	ED, AEg.	ED, EAg.
	4 Radappuli	13	ED, AEg.	ED. EAg.
168	20 Tavalaikulam	10	—(5 kms)	—(—5 kms)
171	39 Valimarichchan	16	T 628.00 T 628.00	T 628.00 TK 628.00
	40 Valangudi	16	T 233.00 T 233.00	T 233.00 TK 233.00
173	57 Manjakottai	16	Not clear	T TK
174	76 Mudalur	10	IS	BS
	85 Puttur	10	Not clear	—(—5 kms)
	86 Tiyanur	2 10	,, ,,	Tiyanur BS
	87 Ettivayal	10	,,	BS
177	Taluk Total	16	GC 36.30	GC 36.00
188	12 Undurumikidakkulam	20	T-3, N-9	T-3, N-6
193	52 Veerakudi	10	—(5 kms)	—(—5 kms)
194	56 Pulichchikulam	17	263.40	263.50
202	115 Vadapalai	13	ED	ED, EAg
203	133 Sullankudi	5	P(2)	P(1)
204	126 Nallukkurichchi	13	ED	ED, EAg
	131 Nambiyendal	17	29.47	29·48
205	Taluk Total	6	PHC-3	PHC-1
206	146 Kattampatti	17	248.10	247.10
215	28 Veppangulam	4	358(76)	358(67)
218	35 Manthoppu .. .. 36 Achchangulam .. .. 37 Pisindi .. .. 38 Vadagarai	16	Blank	..
220	54 Manaviyendal	13	FA	EA
221	73 Attikulam	9	—(5 kms)	—(—5 kms)
223	99 Kundukulam	7	PH	HP
226	119 Sembatti	19 20	Blank Blank	58.77 N-2
227	135 Pommakottai	4	716 168	716(168)
228	120 Kurunjakulam	19	Not clear	19.70
232	166 Chettipatti	19	...	11.54
233	177 Rajagopalapuram	8	—5—5 km.	—(—5 kms)
	184 Therkunattam	9	—(10—kms)	—(10+kms)
242	1 Enichanattam	16	154.10	154.00
248	37 Kariseri	16	T 77.00	T 57.00

Page No.	Particulars	Col. No.	For	Read
(1)	(2)	(3)	(4)	(5)
249	38 Ondippulinayakkanur	4	3874	5,874
250	38 Ondippulinayakkanur	18	700	7.00
251	51 Namaskarittanpatti	9	(10+kms)	—(10+kms)
	57 Pudur	9	—(0+kms)	—(10+kms)
253	67 Tulukkapatti	4	(6	(619)
		10	BS,	BS, RS
254	58 Tamanayakkanpatti	2	Tamaranayakkan-patti.	Tamanayakkan-patti.
	67 Tulukkappatti	20	M-50	N-50
256	Foot Note Sl. No. 5	..	Muthuraanpatti (Part)	Muthuraman patti (part)
261	5 Ilandaikulam	5	P (3) M (1) H(1)	P (3) M (1) H (2)
262	1 Watrap	20	N-45	N-435
277	42 Thoppupatti Bit II	3	Blank	5
283	26 Terkuvenganallur	4	4122 (982)	4,122 (989)
288	41 Nallamangalam	20	N5-2	N-25
289	Foot note Sl. no. 4	..	Kottankulam	Kottankulam (part)
299	19 Aruppankulam	13	ED, mAg, EA	EA
	20 Sivakasi	13	ED, EAg EA	EA
		20	N-1, 25 ; M6	N-125 : M-6
	21 Anaiyur	13	ED, EAg EA	A
	22 Maraneri	13	ED, EAg EA	ED, EAg
300	29 Sindapalli	3	82716	827.16
301	25 Nadikkudi	16	T 203	T263
304	49 Kongankulam	10	-(510 kms)	-(5-10 kms)
307	69 Chinnodaippatti		Blank	Uninhabited
	70 Madam Chinnodaipatti		Blank	Uninhabited
309	78 Mulliseyal alias Chokkalinganuram	19	1496	14· 6
	86 Lakshmipuram	16	T357.00	T 257.00
311	89 Kukanaparai	20	N-25, 1	N-25, T-1
	Taluk Total	16	T8, 641.33	T 8, 641.00
	Foot note Sl. No. 2	..	Kiliruttangal	Kiltiruttangal
315	22 Mudalnadu	2	Mudalmadu	Mudalnadu
318	6 Vallandal	16	86.65	T 86.65
			TK 86.65	TK 86.65
324	39 Kovilankulam	13	ED, EAC	ED, EAg
336	31 Karumal	6	-(-5-10 kms)	(5-10 kms)
338	48 Marandai	9	-(-510 kms)	(5-10 kms)
	55 Siraikkulam	8	-(5-kms)	-(-5 kms)

Page No.	Particulars	Col. No.	For	Read
(1)	(2)	(3)	(4)	(5)
340	68 Karisalkulam	2	Karisalkulam	Karisalkulam
341	65 Avattandai	19	193.17	193.37
	67 Tirumalugandankottai	14	Rice & Cpmbu	Rice & Cumbu
342	83 Periyakulam	9	—(5—10+kms)	—(5—10 kms)
343	Taluk Total	6	HG-1	HC-1
		20	N-356	N-350
	Foot note		Melamuduulattu (part)	Melamudu-kulattur (part)
352	17 Toruvalur	17	8261.90	261.90
357	64 Kilakkarai	4	2122 (428) H(2)	2,122 (428)
		5	P(4), M(4) PUC (2)	P(4) M(4) H(2) PUC (2)
376	41 Kiranippatti	4	Karinippatti	Kiranippatti
	59 Panangudi	10	Pannagudi	Panangudi
	18 Nattichcheri	14	Nattichcher	Nattichcheri
380	31 Tangangudi	10	Tanganagudi	Tanganagudi
	32 Kalabangudi	14	Kabalangudi	Kalabangudi
	57 Panangulam	8	Panangulaim	Panangulam
383	34 Merungur	4	Merungur	Marungur
	67 Karunagalakudi	6	Karunagalakudi	Karungalakudi
384	48 Orumaiyandal	14	Orumaiyandal	Orumaniyandal
	111 Pettattevankottai	14	Pettartavankottai	Pettartevan-kottai
385	30 Panichchakudi	4	Ponichchakudi	Panichchakudi
389	21 Paganeri	8	Panganeri	Paganeri
394	23 Ladanendal	6	Ladamendal	Ladanendal
	22 Panaiyanendal	8	Panaiyandel	Panaiyanendal
395	27 Malavarayanendal	14	Malayarayanendal	Malavarayanen-dal
	31 Piramanur	12	Pirambur	Piramanur
	46 Kirungakkottai	10	Kirampakkottai	Kirungakkottai
396	36 Erukkilai Vellur	2	Erukkulaivellur	Erukkilai Vellur
398	25 Vandal	4	Vendal	Vandal
399	42 Sivaladi	2	Siva'adi	Sivaladi
4 07	188 Kallakkari	14	Kamakkarai	Kallakkari
409	90 Kilkanjirangulam	2	Kalikanjirangulam	Kilkanjirangulam
	92 Pandanendal	2	Pananendal	Pandanendal
411	6 Pullalaikkattai	14	Pulliaikkattai	Pullalaikkattai
	14 Sengunapuram	12	Sengunapuram	Sengunapuram
	27 Amattur	14	Ambattur	Amattur
	38 Ondippulinayakkanur	4	Ondippulinaya-kkanur	Ondippulinaya kkanur

Page No.	Particulars	Col. No.	For	Read
(1)	(2)	(3)	(4)	(5)
411	61 Kottainattam	14	Kottainatam	Kottainattam
414	8 Vellaipottal	12	Vellaipottai	Vellaipottal
415	8 Vellaipottal	2	Vellaipottai	Vellaipottal
419	8 Golvarpatti	14	Govarpatti	Golvarpatti
	32 Kattalampatti	14	Karralampatti	Kattalampatti
	36 Mudittalainagalapuram	14	Mudlrtalainaga-lapuram	Mudittalainaga-lapuram
	47 Kananjampatti	10	Kannnjampatti	Kananjampatti
	52 Kangaraseval	8	Kangarasevai	Kangaraseval
	55 Panaiyadipatti	8	Panalyadipatti	Panaiyadipatti
	85 Kilanmarainadu	8	Kllanmarainadu	Kilanmarainadu
422	32 Peraiyur	14	Periayur	Peraiyur
423	3 Periyanaikkulam	12	Pertyanaikkulam	Periyanaikkulam
424	30 Ilangakkur	14	Ikangadu	Ilangakkur
427	15 Atiyuttu	10	Aliyuttu	Atiyuttu
	35 Ekkakudi	13 & 14	Ekkakudi	deleted
436	Devakottai	14	28,947	28,974
	Ilaiyankudi	12	(+19.93)	(+19.98)
438	Manamadurai	18	10,129	1,019
		19	98	982
	Sivakasi Urban Agglomeration ..	2	Blank	Sivakasi Urban Agglomeration
		12	(+26.38)	(+36.38)
447	Manamadurai	5	755	775
448	Manamadurai	17	3,31	3,317
453	Karaikkudi Urban Agglomeration ..	10	35	345
454	Kanadukattan	14	(10 kms)	(15 kms)
455	Paramakkudi	5	4,614	4,674
	Sattur	6	(730)	(7.30)
457	Sivakasi	5	SC-409	SC-4,409
	Tiruttangal	5	SC-3102	SC-3,012
	Viswanattam	6	PR (1,40)	PR (1.40)
458	Sivakasi Urban Agglomeration ..	16	9921	992
460	Srivilliputtur	7	Blank	OSD
	Virudunagar	7	OSD	Blank
	Srivilliputtur	16	Blank	1
462	Dhalavoipuram	8	Tirunelveli district (62 kms)	Madurai district (104 kms)

Page No.	Particulars	Col. No.	For	Read
(1)	(2)	(3)	(4)	(5)
463	Kamudi	14	9	6
465	Singampunari	10	S. Type (2)	Type (2)
	Tiruppattur	16	1	1 (25)
	Tiruppuvanam	13	Blank	5
		14	Blank	7
		15	Blank	1
466	Viswanattam	8	(84 kms)	(74 kms)
469	Kottaiyur	2	X Kottaiyur	Kottaiyur
	Rajapalaiyam	3	Zong stable cotton	Long stable cotton
		7	Surgical cloths	Handloom cloth & Powerloom textiles
		8	Handloom cloth and powerloom textiles	Surgical cotton
		14	Not clear	9
	Sivaganga	14	Not clear	2
	Sivakasi	13	Not clear	2
470	Viswanattam	2	Viswanattam	V Viswanattam

IMPORTANT STATISTICS.

				Tamil Nadu	*Ramanathapuram District*
POPULATION	TOTAL	Persons	..	48,408,077	3,335,437
		Males	..	24,487,624	1,648,422
		Females	..	23,920,453	1,687,015
	RURAL	Persons	..	32,456,202	2,394,483
		Males	..	16,334,231	1,175,466
		Females	..	16,121,971	1,219,017
	URBAN	Persons	..	15,951,875	940,954
		Males	..	8,153,393	472,956
		Females	..	7,798,482	467,998
DECENNIAL POPULATION GROWTH RATE 1971–1981				17.50	16.62
AREA (sq. kms.)				130,058	12,590
DENSITY OF POPULATION		..	..	372	265
SEX RATIO		..	..	977	1,023
LITERACY RATES		Persons	..	46.76	45.32
		Males	..	58.26	58.92
		Females	..	34.99	32.02
PERCENTAGE OF URBAN POPULATION TO TOTAL POPULATION:			..	32.95	28.21
PERCENTAGE TO TOTAL POPULATION:					
(i) Main Workers		Persons		39.31	40.54
		Males	..	55.85	55.00
		Females	..	22.36	26.42
(ii) Marginal Workers		Persons	..	2.42	3.67
		Males	..	0.73	0.89
		Females	..	4.16	6.38
(iii) Non-Workers		Persons	..	58.27	55.79
		Males	...	43.42	44.11
		Females	..	73.48	67.20
PERCENTAGE OF MAIN WORKERS BY CATEGORIES:					
(i) Cultivators		Persons	..	29.22	38.00
		Males	..	31.75	40.74
		Females	..	22.76	32.43
(ii) Agricultural Labourers		Persons	..	31.73	24.81
		Males	..	23.24	17.11
		Females	..	53.43	40.47

		Tamil Nadu	*Ramanatha-puram District*
(iii) Household Industry workers ..	Persons ..	4.72	4.95
	Males ..	4.10	3.42
	Females ..	6.30	8.05
(iv) Other Workers	Persons ..	34.33	32.24
	Males ..	40.91	38.73
	Females ..	17.51	19.05
PERCENTAGE OF SCHEDULED CASTE POPULATION TO TOTAL POPULATION	Persons ..	18.35	16.68
	Males ..	18.32	16.83
	Females ..	18.38	16.53
PERCENTAGE OF SCHEDULED TRIBE POPULATION TO TOTAL POPULATION	Persons ...	1.07	0.20
	Males ...	1.08	0.20
	Females ...	1.07	0.20
NUMBER OF OCCUPIED RESIDENTIAL HOUSES		9,982,996	709,788
NUMBER OF VILLAGES	Total ..	16,812	1,526
	Inhabited ...	15,831	1,411
	Uninhabited ..	981	115
NUMBER OF TOWNS		434	38

RAMANATHAPURAM DISTRICT

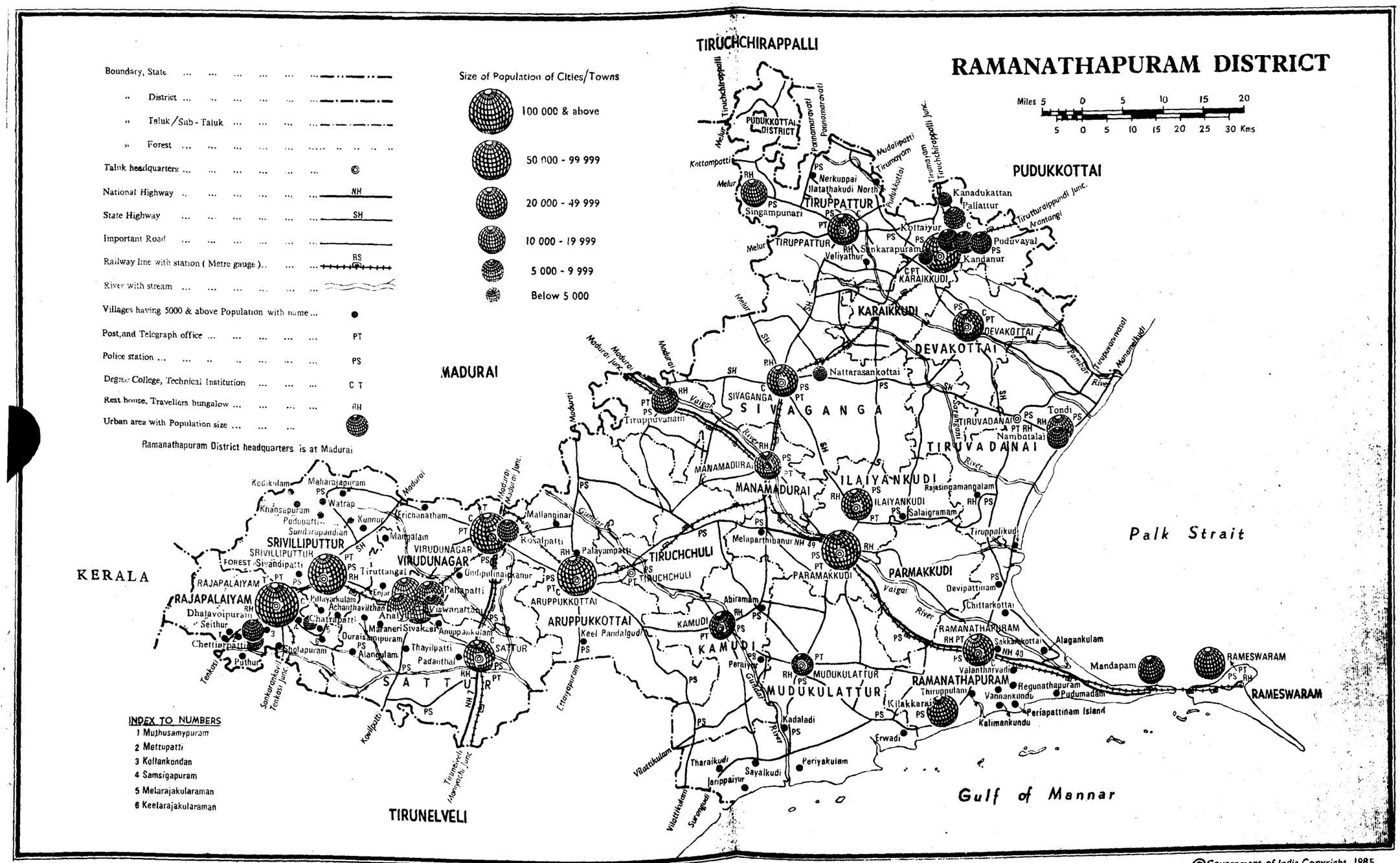
Boundary, State
" District
" Taluk/Sub-Taluk
" Forest
Taluk headquarters
National Highway
State Highway
Important Road
Railway line with station (Metre gauge)
River with stream
Villages having 5000 & above Population with name
Post, and Telegraph office
Police station
Degree College, Technical Institution
Rest house, Travellers bungalow
Urban area with Population size
Ramanathapuram District headquarters is at Madurai
Size of Population of Cities/Towns
100 000 & above
50 000 - 99 999
20 000 - 49 999
10 000 - 19 999
5 000 - 9 999
Below 5 000
Miles 5 0 5 10 15 20
5 0 5 10 15 20 25 30 Kms
TIRUCHCHIRAPPALLI
PUDUKKOTTAI
MADURAI
KERALA
TIRUNELVELI
Palk Strait
Gulf of Mannar
PUDUKKOTTAI DISTRICT
TIRUPPATTUR
SIVAGANGA
KARAIKKUDI
DEVAKOTTAI
TIRUVADANAI
MANAMADURAI
ILAIYANKUDI
TIRUCHCHULI
PARMAKKUDI
ARUPPUKKOTTAI
KAMUDI
MUDUKULATTUR
RAMANATHAPURAM
RAMESWARAM
SRIVILLIPUTTUR
RAJAPALAIYAM
VIRUDUNAGAR
SATTUR
Kottaiyur
Sankarapuram
Kandanur
Puduvayal
Kanadukattan
Pallattur
Nattarasankottai
Tiruppuvanam
Tondi
Nambutalai
Melaparthibanur
Paramakkudi
Abiramam
Kamudi
Peraiyur
Mudukulattur
Kadaladi
Periyakulam
Erwadi
Kilakkarai
Thiruppulani
Valantharvadi
Sakkarakottai
Alagankulam
Mandapam
Regunathapuram
Pudumadam
Vannankundu
Kalimankundu
Periapattinam Island
Devipattinam
Chittarkottai
Rajasingamangalam
Salaigramam
Tiruppalikudi
Kottampatti
Melur
Singampunari
Veliyathur
Nerkuppai
Ilatathakudi North
Mudalipatti
Tirumayam
Pudukkottai
Tirutturaippundi Junc.
Arantangi
Tiruchchirappalli Junc.
Madurai
Madurai Junc.
Vaigai River
Manamadurai Junc.
Mallanginar
Kosalpatti
Palayampatti
Ettayapuram
Kovilpatti
Tirunelveli
Agastiyar Junc.
Tenkasi
Tenkasi Junc.
Sankarankovil
Kodikulam
Maharajapuram
Watrap
Kunnur
Mangalam
Erichanatham
Sundarapandian
Khansapuram
Sivandipatti
Tiruttangal
Enjan
Pattapatti
Viswanatham
Anaiyur
Maraneri Sivakasi
Anuppankulam
Thayilpatti
Padanthai
Alangulam
Durai Samipuram
Chatrapatti
Pillayarkulam
Achanthavilthan
Dhalavoipuram
Seithur
Chettiarpattai
Puthur
Sholapuram
Gundar River
Vaippar River
Tamirabarani River
Vilattikulam
Vilattikudam
Suruliyaru
Tharaikudi
Jarippaiyur
Sayalkudi
Tondi River
Palar River
Kamudi River
Mandapam River
Tiruppuvanam River
Manamadurai River
Kottaiyur River
Tiruchchirappalli River
Melur River
Pannamaravati
Tirumayam River
Tiruchchirappalli River
Tiruchchirappalli River
Tiruchchirappalli

ANALYTICAL NOTE

(i) CENSUS CONCEPTS:

Rural and Urban Areas:

Census figures are generally presented separately for rural and urban areas. In the 1981 Census, the definition of an urban unit is more or less the same as in the 1961 and 1971 Censuses but for some minor variations. The urban areas of 1981 Census are :

(*a*) All places with a Municipality, Corporation or Cantonment Board or notified town areas :

(*b*) All other places which satisfied the following criteria :

(i) A minimum population of 5,000

(ii) At least 75 per cent of the male working population engaged in non-agricultural (and allied) activity

(iii) A population of at least 400 per km^2 (or one thousand per square mile)

The above definition of urban area varies slightly from that of 1961 and 1971 Censuses in that the males working in activities such as fishing, logging etc. were treated as engaged in non-agricultural activity and therefore contributed to the 75 per cent criterion in the 1961 and 1971 Censuses, whereas in the 1981 Census, these activities are treated as on par with cultivation and agricultural labour for the purpose of this criterion. The rest of the areas not treated as urban are classified as rural areas.

Urban Agglomeration:

Urban Agglomeration is a new concept formed during 1971 Census and this replaces the concept of town group adopted in 1961 Census. An Urban Agglomeration may be explained as follows, "It must form a continuous urban spread constituting a town and its adjoining urban outgrowth or two or more physically contiguous towns together with continuous well recognised urban outgrowth, if any, of such towns".

Census House:

A Census house is a building or part of a building having a separate main entrance from the road or common courtyard or staircase etc., used or recognised as a separate unit. It may be occupied or vacant. It may be used for a residential or non-residential purpose or both.

Household:

A household is a group of persons, who commonly live together and would take their meals from a common kitchen, unless the exigencies of work prevented any of them from doing so.

Scheduled Castes/Scheduled Tribes:

For the enumeration of Scheduled Castes and Scheduled Tribes in census, the names of Scheduled Castes and Scheduled Tribes as recognised in Tamil Nadu based on the Scheduled Castes and Scheduled Tribes Orders (Amendment) Act of 1976 (Central Act 108 of 1976) were followed. The enumerators were instructed to record a person as a Scheduled Caste/Scheduled Tribe provided the name given by the person was found in the list supplied to them.

Literates:

In 1981 Census, a literate was defined as "a person who can both read and write with understanding in any language". A person who could merely read but cannot write, was not a literate. It was not necessary that a person considered a literate must have received any formal education or have passed any minimum educational standard.

Work:

Work has been defined as participation in any economically productive activity. Such participation may be physical or mental in nature. Work involves not only actual work but also effective supervision and direction of work.

Main Workers and Marginal Workers:

A worker was identified with reference to a reference period preceding the census. The reference period prescribed was one year preceding the date of enumeration. Certain types of work such as agriculture, household industries like, gur making, etc., were carried on, either throughout the year or only during certain seasons or part of the year, depending on local circumstances. In such cases, what we were concerned with, was the broad time span of the agricultural seasons preceding the enumeration. Workers can be full time workers or seasonal workers or marginal workers. If a person has done any work during the reference period and if he had worked for the major part of the year i.e. if he had worked for 183 days or more, he was considered to be a full time worker (main worker). If a person had done any work during the reference period and if he has not worked for the major part of the year i.e. if he had worked for less than 183 days, he was considered to be a marginal worker.

The main activity of workers has been classified into four categories viz., cultivators, agricultural labourers, household industry workers and other workers.

Cultivator:

For purposes of census, a cultivator is a person who is engaged either as an employer, single worker or family worker in cultivation of land owned, or held from Government, private persons or institutions, for payment in money, kind or share. Cultivation includes supervision and direction of cultivation.

Agricultural Labourer:

A person who works in another person's land for wages in money, kind or share should be regarded as an agricultural labourer. He or she has no risk in the cultivation but merely works in another person's land for wages and has no right of lease or contract on land on which he or she works.

Household Industry:

For a person who returns his/her main activity as engaged in some production, processing, servicing or repair of articles or goods, it has been ascertained whether it is a household industry.

Household industry is defined as an industry conducted by the head of the household and/or by the members of the houshold at home or within the village in rural areas and within the precincts of the house in urban areas. A larger proportion of workers in a household Industry should consist of members of the household including the head. The industry should not be run on the scale of a registered factory which would, or has to be registered under the Indian Factories Act.

Non-Workers:

All persons who have not been treated as workers i.e. persons who have not worked any time at all during the reference period of one year preceding the date of enumaration, have been considered as non-workers. These cover all persons who are engaged in unpaid home duties and who do no other work or have not done any work at all during the last one year, full time students and children attending school, all dependents such as infants or children not attending school or a person permanently disabled from work because of illness or old age, persons retired from service or rentiers, beggars, vagrants, convicts in jails or inmates of a penal, mental or charitable institution and all non-workers who may not come under any of the above categories.

(ii) HISTORY OF THE DISTRICT CENSUS HANDBOOK:

After the census of 1951, the Government of India offered to handover to the State Government the census tables and other data prepared during the census and suggested that they might be published along with any other useful information relating to each district. The State Government accepted the proposal, and the first publication of the District Census Handbook was brought out at the cost of the State Government.

The District Census Handbook of 1951 was found to be very useful and it was therefore decided not only to continue the series for the 1961 Census but also to improve definitely on its content so that each District Census Handbook contained certain basic economic data for the smallest administrative unit in the district and be a useful reference book for scholars and other data users.

After the 1971 Census as well, the series of District Census Handbook was continued. The publication of the 1971 Census Handbooks was in three parts, viz. part-A, part-B, and part-C; Part-A relating to Village and Town Directory, Part-B relating to Village and Townwise Primary Census Abstract and Part-C comprising District Census Tables and certain administrative statistical tables.

The tradition of bringing out the Census Handbook has been continued by the State Government during the 1981 Census also. In this series some individual features besides restructuring the formats of the village directory have been adopted bearing in mind the national requirements of data for the socio-economic programmes of the Government. The comparability of data with the 1971 Census data has also been kept in view.

The present Census Handbook will be published in two parts, viz., Part-A Village and Town Directory and Part-B Village and Townwise Primary Census Abstract.

(iii) SCOPE OF VILLAGE DIRECTORY AND TOWN DIRECTORY STATEMENTS:

The District Census Handbooks are the only publications which incorporate the data down to the level of a village and level of a town which are constantly referred to by the data users.

The Village Directory Statement gives the list of villages by taluk and for each village the area, number of households and population, availability of amenities and land use. The information of amenities available in the village includes educational, medical, drinking water, post and telegraph, market, rail/road or other communication facilities and power supply. Land use is shown as area under forests, irrigated and unirrigated land, culturable waste and area not available for cultivation.

Appendix I gives for each taluk the number of villages having various levels and types of educational institutions, such as middle schools, adult literacy centres, etc., various types of medical institutions such as dispensaries, primary health centres, etc., and the number of such institutions, various types of drinking water sources such as taps, tubewells, etc., post and telegraph offices, power supply, railway stations, bus stops, etc., and also the number of villages not having such amenities.

Appendix II gives for each non-municipal town (census towns) the area under forest, irrigated and unirrigated land, culturable waste and area not available for cultivation.

Appendix III gives the list of villages where no educational, medical and public health facilities, etc., are available.

Appendix IV gives the list of villages with the proportion of Scheduled Caste and Scheduled Tribe population to the total population in various ranges of proportion. Part A of the Appendix gives the villages according to the proportion of Schedued Caste population and Part B according to proportion of Scheduled Tribe population. Information is presented by the ranges 0—5 per cent, 6—10 per cent, 11—15 per cent, 16—20 per cent, 21—30 per cent and 31 per cent and above, for Scheduled Castes and 0—5 per cent, 6—15 per cent, 16—25 per cent, 26—35 per cent, 36—50 per cent and 51 per cent and above for Scheduled Tribes.

The Town Directory gives important and useful information like civic and other amenities available in all the towns in the district, statutorily notified as well as non-municipal and census towns. The details ralating to each of the towns have been presented in seven statements, viz; statements I to VI and IV-A. In all the statements except IV-A, the towns are arranged in the alphabetical order for the district. The Town Directory does not cover strictly military areas. It may, however, cover cantonment areas but not strictly military areas or military establishments, within the cantonment areas. However, basic statistics of the cantonment as a whole have been provided. In the Town Directory, codes have been given for the data on amenities and civic administration for want of space. The relevant explanations for the codes adopted have been given in the beginning of the Town Directory statements.

An urban agglomeration includes two or more independent census towns. The names of the towns/urban agglomerations have been arranged in the alphabetical order.

The particulars of the individual town which constitutes one of the units of agglomeration have not been furnished separately because the particulars have been furnished, where they occur together under the name of agglomeration. The following remarks have been given against such towns in brackets.

"(see the name of the main town of the agglomeration)"

By adoption of this method the reader can get an idea of the particulars of the urban agglomeration in total and also severally.

Statement-I—Status and Growth History.—This statement provides some basic data based on the Primary Census Abstract. For analysing the Town Directory data at State level and all India level, some new cols. have been introduced in 1981. The new items are class of town, area, number of households, population and growth rate for each census since 1901. Density in 1981 and Sex Ratio in 1961, 1971 and 1981 Censuses are also provided in this statement.

For size class of town the following population norms as per 1981 Census have been adopted:—

Population.	*Class.*
100,000 and above	I
50,000—99,999	II
20,000—49,999	III
10,000—19,999	IV
5,000—9,999	V
Below 5,000	VI

Location Code Number of Towns.—To distinguish the town from the village, the location code numbers for towns have been given in Roman numerals and these numbers have been assigned in a continuous order for the district as a whole.

Statement II—Physical Aspects and Location of Towns, 1979.—Under physical aspects, annual rainfall and temperature figures are furnished. These particulars were obtained from the Commissioner of Statistics, Madras. If the information is not available for any particular town, the nearest town for which it is available is given. For col. (9), the nearest city with population of one lakh and more is furnished according to 1981 Census. For the other cols., figures obtained from the Municipal Commissioners and Panchayat Union Commissioners are given. The 'Zero' within brackets in cols. 10 and 11 denotes that the referent town itself is enjoying rail and road transport facilities.

Statement III—Municipal Finance, 1978-79.—The civic administration status of the town, the receipt through tax, properties and powers, Government grants, loans, advances and other sources and the expenditure on general administration, public safety, public health, public works, public institutions and other public services are given in this statement. The sources of receipt and expenditure are frunished in terms of rupees in hundreds.

*Statement IV—Civic and Other Amenities,*1979—The civic and other amenities existing in the towns as in 1979 are given . The data were obtained from the Municipal Commissioners and Panchayat Union Commissioners of the concerned towns.

Col. 3—*Civic Administration Status.*—It is a new column introduced in this statement to facilitate analysis.

Col. 4.—*Population.*—It is also a new column introduced in this statement to measure the amenities in respect of population.

Col. 5.—*Scheduled Caste and Scheduled Tribe Population.*—It is introduced to know the size of population of the weaker sections of the community in the town.

Electrification:

Electrification particulars were obtained from the Tamil Nadu Electricity Board through the Municipal Commissioners and Panchayat Union Commissioners.

(i) *Domestic Connections.*—This refers to the number of services given to houses for domestic purposes like fans, lighting, etc.

(ii) *Industrial Connections.*—This refers to the number of services effected to L.T. Industries such as workshops, flour mills, oil mills, grinding machines, cotton ginning, engineering industries, etc.

(iii) *Commercial Connections.*—This refers to the services given to shops, business houses, public institutions like offices and schools and commercial establishments.

(iv) *Road lighting points.*—This refers to the number of points of street lights which will be maintained by the Board and for which consumption charges will be paid to the Board by respective local bodies. For some town panchayats, the number of services effected alone has been furnished under street lights and not the points.

(v) *Other Connections.*—This refers to the number of services effected for agricultural purposes, huts, public water supply systems, cottage industries, etc.

Statement IV A: Civic and other Amenities in Notified Slums, 1979.—This is a new statement on civic and otheramenities in notified or recognised slums of class I and II towns. Generally, in cities or towns having slums, the local authority such as Municipality or Municipal Corporation or even the development authority notified the recognised slums. Such notification is linked up with the availability of funds from the State Government for slum clearance.

Name of the slum and the details of the area, population, length of the paved roads, system of sewerage, number of different types of latrines and method of disposal of night soil, etc., are given in this statement.

Statement V—Medical, Educational, Recreational and Cultural Facilities, 1979.—In this statement, medical, educational, recreational and cultural facilities of the towns as in 1979 are furnished. The data for educational and medical facilities were obtained from the Municipal Commissioners and Panchayat Union Commissioners for the concerned towns, and from the Director of SecondaryEducation and Director of Public Health respectively.

Col. 10.—*Recognised Shorthand, Typewriting and other Vocational Training Institutions.*—The term 'recognised' refers to institutes recognised by some statutory authority like Education Department, Commerce Department, Labour Department, etc., of the Government or by Semi Government or autonomous bodies, public sector projects, etc.

Cinemas refer only to the permanent cinema theatres and do not include touring cinemas.

Col. 16-*Number of Working Women's Hostels with Number of Seats.*-This is a new column introduced in this statement in 1981. Considering the increasing employment of women in urban areas, the housing needs of working women has been an important problem.

Statement VI : Trade, Commerce, Industry and Banking, 1979—In this statement, trade, commerce, industry and banking facilities in the town as in 1979 are furnished. Banking particulars were obtained from the Reserve Bank of India. The information on number of agricultural and non-agricultural credit societies were collected from the Registrar of Co-operative Societies through the Municipal Commissioners and Panchayat Union Commissioners of the concerned towns.

SCOPE OF PRIMARY CENSUS ABSTRACT:

The Primary Census Abstract, as it is called presents basic data for each village or segment of a village (in cases where such village segments form different panchayats) in the "Village-wise Primary Census Abstract" and for each Ward/Division of a town in the "Urban Primary Census Abstract". The format of the Primary Census Abstract for the villages and towns in 1981 has been slightly modified as compared to the 1971 Primary Census Abstract.

The Primary Census Abstract gives such basic information as area in hectares/square kilometres, occupied residential houses, number of households, total population, Scheduled Caste and Scheduled Tribe population, literates, main workers, division of main workers into cultivators, agricultural labourers, workers in household industry and other workers, marginal workers and non-workers in respect of each unit. The Urban/Village Primary Census Abstract gives this information for each village and each urban ward. With a view to ensure comparability and to enable data users to derive the figures either for a revenue village or panchayat according to their requirements, the data are presented for segments of villages also. Wherever portions of one village happen to be in two or more panchayats, the segmentwise data have to be used separately or added with some other segment data so as to derive panchayat data. For exmaple, if portions of a revenue village bearing Location Code No. 10 forms part of two panchayats, the figures are given separately for each portion of the village against Location Code Number 10 a/b and 10 b/b. The total figures for the entire revenue village by adding the figures given

against both the segments viz. 10 a/b and 10 b/b are given in the Village Primary Census Abstract. If, instead, the panchayat figures are required, the data for the concerned village segment or segments relating to the panchayats concerned, are to be added up to arrive at the total figures for the respective panchayat.

An appendix presented in the case of the Urban Primary Census Abstract gives 1981 population, Scheduled Caste and Scheduled Tribe population for each Enumerator Block of the town. This is meant for the use of administrative and election authorities in urban areas. Such data are also required by urban planners and researchers for conducting other studies in selected blocks.

Mode of Presentation:

The consolidated figures for the district and each taluk are given in the beginning for Total, Rural and Urban areas followed by each Town/Urban Agglomeration, under the caption 'District Primary Census Abstract'. Then follows the Primary Census Abstracts for Scheduled Castes/Scheduled Tribes. An alphabetical list of revenue villages is then given along with the Location Code Numbers of 1981 Census followed by the Villagewise Primary Census Abstract for each taluk. In the foot note given at the end of the villagewise Primary Census Abstract, the villages included in Municipalities or Census towns are indicated. In an annexure, the names of villages and their constituent panchayats are given. Then, follows the Urban Primary Census Abstract. In an appendix to the Urban Primary Census Abstract, the population and Scheduled Caste/Scheduled Tribe figures for each Enumerator Block of a town are given. This arrangement is followed for each taluk and independent sub-taluk in the district.

Maps:

Apart from the District Map given as frontispiece, map for each taluk showing the Village Location Code Numbers along with their boundaries have also been included at the appropriate places. As compared with the maps presented in 1971 District Census Handbook, several improvements have been effected in the maps presented in this volume. All towns are shown in the district and taluk maps with shading screens and also spheres, according to the population size of towns.

Area Figures:

In the District Primary Census Abstract, the area figures are given in Square Kilometres for Total, Rural and Urban areas. In the Villagewise Primary Census Abstract, the area figures for each Location Code Unit are given in hectares upto two decimals. The area figure for each town in square kilometres is also given at the end of the Urban Primary Census Abstract. In the District Primary Census Abstract, the area figures of the district total represent the "Geographical Area" figures supplied by the Surveyor-General. Figures for urban areas are those supplied by the Local Bodies and revenue authorities. The urban area of a district has been arrived by adding the urban area figures of each taluk within the district. Area figures for the rural areas of district/taluk are derived by subtracting the urban area figures from the total area of the district/taluk. The total of the area figures of the taluks will not tally with the district figures because the taluk area figures represent the 'Land Use' area and are derived from the figures supplied by the Tamil Nadu Directorate of Survey and Land Records, while those of the district represent "Geographical Area" supplied by the Surveyor General of India. The total of the village area given in the Villagewise Primary Census Abstract may not tally with the rural area of the taluk given in the District Primary Census Abstract as the taluk area figures take into account hills, forests, rivers, etc., where as the village area may not include the same. For conversion, the ratio is 100 hectares=1 square kilometre.

It is hoped that the pattern of presentation of basic census particulars for each district as explained above and adopted in this volume would be found convenient by data users.

RAMANATHAPURAM DISTRICT—AN OUTLINE

History of the District and its Formation :

In the early centuries, Ramanathapuram district formed part of Pandyan Kingdom. Its history is closely linked with the Pandyan Kingdom till the end of the 15th century. The Pandyan Kings ruled over the territories now comprising the districts of Madurai, Ramanathapuram and Tirunelveli. For a brief period, this area also was under the Chola Kings when Rajendra Chola brought it under his authority in 1063 A.D. Ramanathapuram territory was also under muslim rulers as part of the Muslim Empire till 1365 A.D. With the help of the Vijayanagar King, this territory was brought again under the rule of Pandyas by Parakarama Pandya Deva. By about 1520 A.D., the Nayaks of Vijayanagar took over this territory under their control from the Pandyan Dynasty. For about two centuries, Nayak Kings ruled Ramanathapuram territory from Madurai.

During the Nayaks rule, the marava chieftains—Sethupathis who were lords under the Pandyan Kings reigned over this part (17th century) having their principal seat in Ramanathapuram. At the beginning of the 18th century (1710 A.D.), family disputes over succession resulted in the division of Ramanathapuram. In 1730 A.D., with the help of the King of Thanjavur, one of the chieftains deposed the Sethupathi and became the Raja of Sivaganga. The Nayak rulers of Madurai became weak by this time. With the downfall of the Nayak rulers, the local chieftains Palayakarars became independent. Prominent among them were the Sethupathy of Ramanathapuram and the Raja of Sivaganga. The history of Ramanathapuram is thus closely linked with the history of these two palayams in the later years. After this, Ramanathapuram fell into the hands of Chanda Sahib of Carnatic in 1731. In 1741 A.D., the area came under the control of the Mahrattas and then under the Nizam in 1744 A.D. Nawab's rule was not acknowledged by these chieftains. By about the middle of 18th century, they declared the adopted son of Queen Meenakshi, the last Nayak ruler, as the king of Pandya Mandalam against the Nawabs (1752 A.D.). At this time, the throne of Carnatic had two rival claimants—Chanda Sahib and Mohamed Ali and this district was part of the Carnatic. The Europeans—the French and the British supported Chanda Sahib and Mohamed Ali repectively which resulted in a series of conflicts in the southern part of the continent. The two Chieftains supported Chanda Sahib in his conflict with Mohamed Ali. In the year 1773, General Smith subdued them and brought them under the authority of the British. The Sethupathy of Ramanathapuram lost his personal freedom. In 1792 when Muthuramalinga Sethupathy, who was paying a sum of Rs. 220,000 as the tribute to the British to prove his loyalty, showed a disposition to rebel against the company, the British deposed him and took control of the administration of Ramanathapuram in 1795. It was converted into a Zamindari in 1803 and Mangaleswari Nachiyar was made a Zamindar. During these periods, the ruler of Sivaganga, Muthu Vadugunathar, also revolted against the British. In his efforts he was ably assisted by the Marudu Brothers—Periya Marudu and Chinna Marudu. Muthu Vadagunathar lost his life in the revolt. After his death, the queen passed on the sovereignty to Marudu Brothers who ruled Sivaganga peacefully and devotedly on payment of regular revenue to the East India Company. In 1801, the Marudu brothers of Sivaganga revolted against the British in collaboration with Kattabomman of Panchalamkurichi. In 1801 A.D., Colonel Agnew captured the Marudu brothers in Kalayarkoil on 1st October 1801 and hanged them. The company installed Gowri Vallabah Periya Udaya Thevar as Zamindar of Sivaganga.

The British who earlier were supporters of the Nawabs finally annexed the country. The Nawab became powerless and handed over the administration of Ramanathapuram even as early as 1781. With the fall of Tippu Sultan, the British took full control and the Nawab of Carnatic was pensioned. In 1792, a British Collector was appointed to administer the territory. Ramanathapuram and Sivaganga continued to be Zamins till the system of Zamindari was abolished in 1948 after India attained Independence.

This district was carved out in 1910 by the British out of portions from Madurai and Tirunelveli districts. The district was named as Ramanathapuram after the name of the important Zamindari town, Ramanathapuram. According to a legend, Lord Ramanathaswamy, the presiding deity of the temple at Rameswaram is said to have directed his faithful servant, Guha to build a town near the Sethu (Adam's bridge). The town was called " Mugavainagaram ". The town then appears to have been very near the sea. This town was later known as Ramanathapuram. Its association with the name of Rama and its proximity to the Sethu would justify the town being considered a very ancient one.

During the British period, this district was called 'Ramnad' and this name continued to for some time even after Independence. Later, the district was renamed as Ramanathapuram to be in confirmity with the state language.

The Location of the District :

Ramanathapuram district is located between 9°07' and 10°22,' north latitudes and 77°22' and 79°25' east longitudes. It has an area of about 12,590 Sq. Kms. It is bounded on the west by Madurai, on the north by Pudukkottai, on the south by Tirunelveli districts and on the east by the Bay of Bengal. Ramanathapuram is one of the seven coastal districts of Tamil Nadu having a sea coast extending to nearly 260 kms.

The district comprises 15 taluks and 3 independent sub-taluks as per 1981 Census. They are : Tiruppattur, Karaikkudi, Devakottai, Tiruvadanai, Sivaganga, Manamadurai Sub-Taluk, Ilaiyankudi Sub-taluk, Paramakkudi, Tiruchchuli, Aruppukkottai, Virudunagar, Srivilliputtur, Rajapalaiyam, Sattur, Kamudi, Mudukulattur, Ramanathapuram and Rameswaram Sub-Taluk. The only additional unit that came into being in 1981 Census is Rameswaram Sub-taluk, which was formerly part of Ramanathapuram taluk. Karaikkudi, Devakottai, Tiruchchuli, Kamudi, Rajapalaiyam andVirudunagar which were independent sub-taluks have become full fledged taluks during 1981 Census.

Srivilliputtur,Rajapalaiyam,Virudunagar, Sattur and Aruppukkottai taluks are situated in the projection of the district extending from east to west and are wedged in between Madurai and Tirunelveli districts. Mudukulattur and Ramanathapuram taluks are situated on the south above the Gulf of Mannar. The Ramanathapuram taluk narrows down towards the east and cuts into the sea between the Gulf of Mannar on the south and the Palk Bay on the north, terminating at Mandapam on the eastern side. Rameswaram (sub-taluk) Island is separated from the main land taluk of Ramanathapuram by the Pamban passage. Tiruvadanai is also a coastal taluk of the district. Karaikkudi and Tiruppattur taluks lie on the northern extremity of the district. For the purpose of revenue administration the district is divided into 5 revenue divisions as shown below:—

Revenue Division	*Taluks comprised*
1 Ramanathapuram	1. Ramanathpuram 2. Rameswaram 3. Mudukulattur 4. Kamudi.
2. Devakottai	1. Devakottai 2. Tiruvadanai 3. Tiruppattur 4. Karaikkudi.
3. Sivaganga	1. Sivaganga 2. Manamadurai 3. Paramakkudi 4. Ilaiyankudi.
4. Sivakasi	1. Srivilliputtur. 2. Rajapalaiyam. 3. Sattur.
5. Aruppukkottai	1. Aruppukkottai. 2. Virudunagar. 3. Tiruchchuli.

For 1980 General elections to the Legislative Assembly, the district was divided into 16 constituencies of which three were reserved for Scheduled Castes. There are three Parliamentary constituencies for representation in the Lok Sabha.

The district comprises 11 Municipalities, 33 Panchayat Unions, 28 Town Panchayats, 1 Panchayat town-ship and 1,297 Village Panchayats.

Area and Population of the District :

The district covers an area of 12,590 Km². according to the Surveyor-General of India. There are 1,411 inhabited villages and 115 uninhabited villages in the district. The total number of towns in the district is 38. The population of the district according to the 1981 Census is 3,335,437. Of this, 1,648,422 are males and the rest (1,687,015) are famales. In the district, 2,394,483 persons live in rural areas and 940,954 persons in urban areas. The density of population of this district is about 265 persons per square kilometre.

The Headquarters of the District :

This is the only district in the State which has its headquarters located outside the district limits. The headquarters of the district is at Madurai. At the time of the formation of the district, Madurai was considered suitable for the reasons that this city with good communication facilities and a sizable amount of trade and banking provided basic amenities for larger administrative offices like collectorate, courts, etc. to function effectively.

Soils :

The western part of the district consisting of Sattur, Srivilliputtur and Aruppukkottai are mainly covered by black loamy soil. This soil is very much suited for the cultivation of cotton and also for chillies and millets. Large portions of Tiruppattur and Sivaganga taluks especially the sedimentary rock area are covered by a capping of hard red laterite. This is a poor soil and the large tracts of thorny jungles found are not suited for cultivation. Coastal areas of Tiruvadanai, Ramanathapuram and Mudukulattur taluks are covered by alluvial soil of grey or pale brown colour and is made up of fine clay or sand suited for paddy cultivation. The sea coast and the Rameswaram island are covered by white sand dunes which is not suitable for cultivation.

Climate and Rainfall :

The climate in Ramanathapuram district is hot and dry except in the coastal areas where sea breeze mitigates the heat to some extent. The maximum temperature is rarely above 94°F and the minimum seldom below 68°F. April to June are the hottest months. Coastal regions enjoy cool sea breeze. The mean temperature is generally not below 70°F. During the period December—January, the lowest temperature is recorded. From the end of February, the temperature starts rising.

Rainfall is low and often capricious. The normal annual rainfall for Ramanathapuram is 839.5 mm. Against this, in 1978-79, the actual rainfall was 748.4 mm. and in 1979-80 the rainfall was 1,036.9 mm.

The district gets a major portion of the rainfall during the north-east monsoon. The normal rainfall of the district during north-east monsoon is 455.5 mm. As against this the rainfall actually recorded was 540.3 mm. in 1978-79. Two-thirds of the rainfall in the district occur during the period October to December. Towards the middle of December, cold season sets in and this continues up to February. The winter rain is far less, with a normal rainfall of 65.7 mm. In 1979, a rainfall of only 36.3 mm was recorded. During the hot weather period i.e., March to May, the normal rainfall is 132.9 mm. However, in 1979, the actual rainfall recorded was a low figure of 38.0 mm. In the south-west monsoon season of June to September, the average rainfall is 185.4 mm. As against this, in 1978, the actual rainfall was 133.8 mm. It may be noticed that during the year 1978-79 the rainfall was higher than the average during the north-east monsoon period and far less during the other seasons.

Topography :

The district has four naturally district regions viz., (i) the eastern slopes of the western Ghats in the Srivilliputtur taluk, (ii) The plains of the Sattur, Aruppukkottai, and Paramakkudi taluks and portions of Sivaganga,Mudukulattur, Ramanathapuram and Tiruvadanai taluks, (iii) the red soil regions of the Tiruppattur taluk and the northern portions of the Sivaganga and Tiruvadanai taluks called Chettinad and (iv) the sandy coastal areas of Mudukulattur, Ramanathapuram and Tiruvadanai taluks.

The eastern slopes of the Western Ghats start from the northern most point along the boundary between Ramanathapuram and Madurai districts and proceed southwards in an unbroken line as far as the Deviar, with an average elevation of 1,500 metres approximately. The highest peak of this mountain range is Pemalai Mottai with a height of 1,700 metres above mean sea level. Tea and coffee estates have sprung up on the slopes of the Ghats, where spices are also grown. Teak is also grown in some parts. Miscellaneous fuel are found. Thorny spices like Acacias occur.

The plains of Sattur, Aruppukkottai and Paramakkudi taluks and portions of Sivaganga, Mudukulattur,Ramanathapuram and Tiruvadanai taluks mostly have black cotton soil or regar locally known as " Karisal ". This soil is mostly used for growing cotton and cultivation of dry crops. The familiar landscape is of palms and acacias.

The existence of a large number of tanks (over 5,000) in the district makes it known as the "Lake District" of the State. Vaigai river starting in Gandamanaickanur hills of Madurai district enters this district near Tiruppuvanam and traverses through Sivaganga, Paramakkudi and Ramanathapuram taluks in a south-easternly direction feeding a large number of tanks. It joins the sea near Attangarai.

The red soil region of the Tiruppattur taluk and the northern portion of Sivaganga and Tiruvadanai taluks put together is known as Chettinad.

The soil is broadly red-sevval, veppal and pottal. Virasuli river, Manimutta Nadi and Pambar run through the Chettinad area, flowing from north-west to south-east.

This district has a long coastline of about 260 kilometres. The coastal area is a sandy tract with no natural growth. Coastal taluks of Mudukulattur and Ramanathapuram are on the south, above the Gulf of Mannar. The Rameswaram Sub-taluk is an island separated from the mainland by the Pamban passage. The sub-marine extensions in the east have numerous reefs, shoals and coral islands. Coconut palms and fruit trees make up all the cultivation. Tiruvadanai is another coastal taluk in the north of the district. All along the sea coast we can find thorny acacia and palmyrah trees. The coastal forests serve to control the drifting sands.

There are 16 other islands, besides Rameswaram, the important being Kurusadi, Muyal and Nallathanni Thivu.

Pearl and chank fisheries are carried on, on a large scale on the sea coast.

Hills :

Except the hills on the western part of the district and Piranmalai in Tiruppattur taluk, no significant hills are to be found elsewhere in the district.

Rivers :

There are no perennial rivers in Ramanathapuram district. The only river of importance is the Vaigai.

The Arjunanadi, Vaipar, Mudangiar, Vijayanadi, Mannarkottainadi, Gundar, Kanal odai, Manimuthar and Thenar are all minor streams. The flow of water in them is uncertain. The Arjuna nadi and Sevalaperi river flow across Srivilliputtur and Sattur taluks and join Vaipar in Sattur taluk and then enters the Tirunelveli district, east of Sattur. The Mudangiar is a drainage channel in Srivilliputtur taluk and the Uppodai is a drainage channel in Sattur taluk. The Vijaya nadi and Mannarkottai nadi are to affluents of the Arjuna nadi in Sattur taluk.

The Gundar in the eastern slopes of the Varushanadu and Andipatty ranges above Watrap flows through Aruppukkottai and empties into the Gulf of Mannar. The river assumes the name of "Reghunatha Cauveri" from Kamuthi. The Kanal Odai is a drainage channel in Aruppukkottai taluk. The Manimuthar and the Thenar rivers flow through Tiruppattur and Tiruvadanai taluks. The former is known as Virasuli river in the latter taluk and rises in the highlands near Piranmalai (Tiruppattur taluk).

Geology :

The western taluks of the district and large part of Tiruppattur and Sivaganga taluks comprises of ancient crystalline rocks (Archaeans) which are among the oldest formations of the world. Crystalline limestones and graphite are among the valuable minerals found in these rocks.

The eastern portion of the district consists of rocks formed in beds of swallow lakes and coastal backwaters where the salt and mud brought by the rivers are deposited. A line drawn from Chettinad in the north-east through Sivaganga to Tiruchchuli and beyond in the south-west demarcates the boundary between these and the archaean rocks of the west. The sedimentary rocks extend into the whole of Tiruvadanai, Ramanathapuram and Mudukulattur taluks and portions of Sivaganga and Tiruppattur taluks. These sediments, mostly of clay and sandstone, have been deposited for several million years from what is known in geological parlance as Gondwana age to the present day. They contain useful types of clays and limestones.

Limestone of different grades, clays, ochres, gypsum, graphite and ilmenite sands are the minerals of economic value found in the district.

Clay deposits are found in Sivaganga and Manamadurai taluks. Gypsum occurs in a few localities close to the sea coast. Ilmenite also occurs in the coastal areas of Tiruvadanai and Ramanathapuram taluks. Limestone deposits occur in a number of localities on the western part of the district.

Flora and Fauna:

The district is a dry open country singularly denuded of forests. The reserve forest in Srivilliputtur taluk contains scrub jungle and deciduous species. Along the coast few jungles which consist of Odai and Babul trees of a stunted kind are found. Palmyra trees are found everywhere especially in Sattur, Aruppukkottai and Srivilliputtur taluks. Coconut trees are found in Ramanathapuram taluk especially near the sea coast and along the banks of river Vaigai with other fruit bearing trees. The mountains in Sattur and Srivilliputtur contain valuable timber of several kinds. Cardamom plantation is also found in Srivilliputtur hills.

Domestic animals are precisely the same as in the adjoining districts of the State. There are no wild animals of any importance. Deer and antilope are in great numbers in Sikal, Kadugusanthai and Sayelgudy jungles in the southern part. Jackal, fox, muscat, mangoose, hare and rabbits are to be found in the jungles along the sea coast. Serfish, pomphet, white and black prawns and shark are a few common varieties of fish found along the coastal region. Whales are said to be present in the neighbourhood of Pamban. Turtles are procurable on the numerous islets in the Gulf of Mannar. Oysters and Chank are also found in these parts of sea. The Cattle found here are generally of the mongrel type. There are neither good breeds nor good breeders. The Ramanathapuram breed of sheep, otherwise known as "Karuvai" flourish better on the black cotton soil .

Forests:

Ramanathapuram district has lesser area covered by forests. The forests worthy of name are to be found in Srivilliputtur and Rajapalaiyam taluks. The area coming under forests, reserved lands, etc., comes to 49,331 hectares. This forms about 4 per cent of the total area of the district.

Cashew, fuel, eucalyptus, sandal, casuarina and odai trees are the chief forest products. The forests in the district mainly fall under the Tropical dry deciduous (21,393 hectares) and Tropical dry thorn ever green (19,288 hectares) types. Some portions also come under Tropical semi evergreen (4,105 hectares) and Tropical dry ever green (2,566 hectares) types.

Agriculture:

Ramanathapuram district is deficient in rainfall. There are no major rivers providing perennial water-supply for cultivation. There is not enough mineral resources worthy of commercial exploitation. Till the advent of independence, most of the areas were Zamindari areas and as such there was not enough enthusiasm for the ryots to develop agriculture. With the implementation of the schemes under the successive five year plans and with the introduction of ryotwari settlement on the abolition of Zamindari system, fillip has been given to agriculture in the district. Though a dry district, agriculture is extensively undertaken by irrigating the land from tanks and wells. The rainfall during the South-west monsoon is rather poor. The rains from North-east monsoon season is the major one but is not steady and is dependent on the vagaries of the monsoon. Whatever rainfall occurs, it is utilised to the best advantage through a large number of tanks and wells in the district.

The land utilisation data of the district in 1979–80 reveals that out of 1,250,305 hectares of geographical area, the net area sown accounts for 621,283 hectares or 49.7 per cent of the total area. Another 33, 913 hectares or 2.7 per cent of the total area is sown more than once. Thus about 52 per cent of the area is utilised for agricultural purposes. Current fallows and other fallow land account for about 21 per cent of the total area. Only about 3 per cent of the area is coming under culturable waste, which can be reclaimed for agricultural production.

Paddy is the most important food crop of the district. About 46 per cent of the total area sown is under this food crop. Paddy crop is grown on wet lands irrigated by rivers, channels, tanks and wells.

The area under paddy is larger in the taluks of Paramakkudi, Tiruvadanai, Mudukulattur and Srivilliputtur. Dry farming in cultivation of paddy is also adopted in Tiruvadanai and Paramakkudi taluks. Nearly 42 per cent of the area under cultivation is irrigated and the remaining area is rainfed.

About 57 per cent of the area is under principal food crops. Paddy, the chief cereal of the district, is cultivated on 45.9 per cent of the total area sown. Cumbu, Cholam, Ragi, Varagu, Samai and Kudiravali are the millets produced in the district. Cumbu is grown in about 5.7 per cent of the total area sown. Large areas in the taluks of Sattur and Aruppukkottai come under Cumbu. Ragi is grown in a wide range of varying soil fertility during the periods, May-

June and November-January. About 3.3 per cent of the total area sown is under this crop. Cholam is grown as a rainfed crop and occupies about 2.1 per cent of total area sown in 1979–80 Large areas in the taluks of Aruppukkottai and Mudukulattur are under this crop. Fodder cholam is grown in Sattur, Srivilliputtur and Aruppukkottai taluks. Varagu is grown in Aruppukkottai, Tiruvadanai and Mudukulattur taluks. Samai is grown largely in Aruppukkottai and Srivilliputtur taluks.

Of the commercial crops of the district, the most important is cotton. Cotton is the staple crop in the black cotton soils of Sattur, Srivilliputtur and Aruppukkottai taluks. In East Ramanathapuram district, cotton has been introduced as an irrigated crop in summer. Large areas have been brought under improved varieties of cotton. Ramanathapuram district is one of the chief cotton producing areas in the State, besides Coimbatore and Tirunelveli. About 60,000 hectares are under this crop.

Another commercial crop of importance in the district is chillies (28,117 hectares). " Sattur Chillies " is famous in the market. The Agricultural Research Station at Kovilpatti is engaged in the evolution of a suitable variety of chillies for the tract.

Groundnut and gingili are the two prominent oil seeds grown in the district. Groundnut is raised in Sattur and Aruppukkottai taluks. The crop is mainly raised under rainfed conditions from June-July to December-January, depending on the south-west monsoon rains. It is also cultivated as a summer crop under irrigated conditions from February-March to June-July. Next to groundnut, gingili is an important oilseed grown. This c op is extensively raised in Paramakkudi taluk. With the summer showers of February, March and April the Masipattam crop of gingili is grown and harvested in June-August.

Water resources and Power :

In the western portion of the district, water is found in depths of 9 to 15 metres and water table is 7.5 to 9 metres below surface during rainy season. In the Archaean terrians, Kilasevalpatti, Tiruppattur and Kunnakudi, ground water table is at a depth of not less than 9 metres from ground level. At some places it is at depths of 12 to 15 metres.

The district is very poor in ground water resources. Therefore, the main crops are cotton, chillies, millets, groundnut, etc., which require less water for production. In the areas covered by sedimentary rocks and alluvium, it may be possible to tap considerable quantity of water from boreholes at about 100 to 200 feet. The areas on the beds of Vaigai and Vaippar yield fairly good supply of water.

Ramanathapuram district has no system for generation of electric power, either hydro-electric or thermal.

34 towns, 1,411 villages and 5,034 hamlets were electrified as on 31st March 1980. The district had 92 sub-stations distributing electric power as on 31st March 1980 as against 38 sub-stations as on 31st December 1963. During 1979 – 80, 1,397 pumpsets energised. As on 31st March 1980, the total number of pumpsets energised in the district was 40,479. The consumption of electric power during the period April 1979 to March 1980 was 331,622 million units. Out of this, the consumption for agricultural purposes was 69,631 million units while those for industrial purposes was 195,621 million units.

Animal Husbandry :

The livestock population as on 15th July 1982 is 1,778,793. This comprises mainly of 734,916 cattles and buffaloes, 575,290 sheeps, 357,591 goats, 31,513 pigs and 1.265,324 poultry. There are 2 veterinary hospitals and 51 veterinary dispensaries, including four attached to Key Village centres. There are 252 veterinary sub-centres in the district. One district livestock farm is located at Chettinad where life breeds of Tharparkar, Jersey crosses and Murrah are maintained. Uints for fodderseed production, sheep and piggery are also attached to this farm. There is a sheep farm at Sattur with a poultry extension centre attached. 19 Key Village Blocks with 190 sub-centres are functioning in this district. Under Drought Prone Area Programme, Milch cattle are distributed and the heep units have been established. A scheme for upgrading of local goats in Rameswaram area is implemented.

Cattle fairs and shows are held at Sivakasi, Rajapalaiyam, Aruppukkottai, Kanniseri, Palayampatti and Vembakottai in the western region and at Sivaganga, Paramakkudi, Ilaiyangudi and Kalaiyarkoil in the eastern region. The annual cattle fairs and shandies are generally held for a period of 15 to 20 days continuously and attract a large number of persons for buying and selling cattle.

Fisheries:

A Coastal district with a lengthy coastline of about 260 kms. will naturally have sea fishing. Besides, the district has a very large number of tanks which are conductive for inland fishing. Further, the district has been famous for chank and pearl fishing from very early times. Fishing has, therefore, a significant role to play in the economy of the district.

There are about 50 villages in which a large population of fishermen live. The important fishing centres in the district are Tondi, Pamban, Devipatnam, Rameswaram, Kilakkarai and Alanguiam. The practice, however, followed in fishing is very old. According to the census of marine fishermen, about 11,500 persons are engaged in fishing. The population including their dependents is about 40,000.

To give encouragement to fishing community and for improving the yield under sea fishing, schemes under the Five year plans have been implemented. One of the schemes relates to the supply of motorboats to fishermen co-operatve societies. Another scheme provides for the supply of nylon nets to the fishermen. For getting a good market and price for the fish caught, ice and refrigeration units are established in Tondi, Kilakkarai, Mandapam and Motarm. Fish curing centres are functioning at Tondi under the private sector and at Athangarai and Mukkaiyur in the public sector. An ice plant and cold storage unit is under construction at Kilakkarai. Subsidised salt is being supplied to fishermen for curing fish at two fish curing yards. Improvements in fish markets maintained by local bodies have been made so as to enable the sale of fresh and cured fish under hygenic conditions. Rameswaram Island is an important area from where mechanised boats are used for marine fishing by owners hailing from different parts of Tamil Nadu.

The Indo-Norwegian Fishing Project has been established at Mandapam for implementing various schemes for fisheries development.

The Union Government has also established a Central Marine Fisheries Research Institute at Mandapam for the development of sea fishing in which investigations in various fields of fishery, biology, fishery survey, marine biology and general physiology is carried out.

Schemes to provide quick growing, indigenous and exotic varieties of inland fish are implemented in a number of centres in the district. The fish seeds are stocked, reared and distributed to demonstration tanks, revenue tanks and to private persons.

Industries.

The district is considered as an industrially backward area and the Government is giving incentives like cheap sites, adequate power supply and loans on low rates of interest to entrepreneurs for setting up industries. The Government on their part also has set up few establishments in the public/co-operative sectors for providing employment to local population. The chief industries found in the district are handloom weaving of textiles, spinning and weaving of textiles in factories, salt and chemical industries, cement, matches, crackers and firewoks and printing and allied industries.

Handloom weaving of cotton textiles is an ancient occupation followed in this district. The important handloom centres are situated in Paramakkudi, Aruppukkottai, Srivilliputtur and Rajapalaiyam taluks. About 50,000 handlooms are found in this district as per the handloom census. Out of this, about 81 per cent are covered in the co-operative sector. Silk weaving, using China Silk as raw material, is practised in Ramanathapuram and Paramakkudi

Textile mill are functioning in the district which produce a veriety of yarns. Rajapalaiyam is the chief centre for textile mills, and has seven mills providing employment to about 2,800 persons. The total number of spindles in these seven textile mills comes to 85,362. Virudunagar has a textile mill which produces 'Gada' cloth and provides employment to about 150 persons. In Chettinad also, a textile mill with a capacity of 12,480 spindles, giving employmet to about 200 persons, is functioning. In Silaiman, a spinning mill with 21,840 spindles is located. This mill gives work to 420 persons. Six textile mills in addition have also been started in the district, few years back, at Somanathapuram, Rajakambiram, Kamuthakudi, Ramanathapuram, Kalaiyarkoil and Tiruvadanai. Six more textile mills are proposed to be established in the district at Aruppukkottai, Sivakasi, Manamadurai, Paramakkudi, Ramanathapuram and Tiruvadanai.

Cotton which is the chief raw material for the spinning mills is available in the taluks Srivilliputtur, Sattur and Kovilpatti. There is no difficulty in marketing the yarn, as handloom is a main cottage industry in Aruppukkottai, Srivilliputtur, Rajapalaiyam, Dhalavoipuram and Paramakkudi.

One surgical Cotton Mill started in 1943 is located at Rajapalaiyam, providing job to about 100 persons. The availability of cotton in the district has made possible the functioning of ginning factories in the district. About 40 such factories are found in this district, providing employment to about 2,300 persons.

Two factories, manufacturing cement, are located in this district. One of them is in the private sector and was started in 1957 at Thulukkapatti. Its capacity is 600 tons of portland cement per day. The other one is in the public sector and is located at Alangulam.

Limestone is available nearer the factory sites. Laterite and clay are available within the district. Coal is the raw material which has to be obtained from outside the State.

Chemical lime and by products of bittern liquid left after the removal of crystalline Sodium Chloride are also being produced by two establishments.

Crackers and Fireworks Industry:

This is one of the flourishing industry in the district. The starting of this industry goes back to the 19th century. The availability of cheep labour, abundance of salt petre and ready market in the state encouraged some pioneers to give more attention to this industry. This industry has been established mainly in and around Sivakasi. Roughly, 20,000 persons are employed. Some of the factories manufcature explosives for blasting also. Crackers which are widely used in our country are manufactured by some of the factories. A good quantity of them are also sent abroad as export items.

Match Industry:

Till 1920, this common domestically useful item was imported from foreign countries like Sweden, Japan and Czechoslovakia. In 1923, a semi-mechanised factory was started at Sivakasi. Side by side several factories began making hand—made metches in and arcuna Sivakasi, providing work to several thousands of men and women. This industry has now come up very well and the Government have stopped imports of this item and has also provided excise relief to encourage small scale units and to prevent unhealthy competition. More than 100 units in and around Sivakasi manufacture matches and it is a premier industry in the district.

Printing and allied Industries:

Printing industry is one of the important industries in this district. This industry was started in 1922, essentially to supply labels for the fire works manufactured at Sivakasi. The trade mark labels, earlier got from Bombay, are now printed by Litho process since 1930 in Sivakasi. This industry soon developed well and automatic litho printing presses were started in 1949. The industry at Sivakasi has earned good reputation and supplies pictures, picture calendars, posters, show cards, colour labels, etc.

Mat weaving is followed in the vicinity of Ilaiyankudi. Boxes and other articles from palmyra leaves are being manufactured in a number of places in Ramanathapuram, Sivaganga and Srivilliputtur taluks. Metal articles from copper, brass and aluminium for domestic use are made in Karaikkudi and Srivilliputtur taluks. Coconut coir fibre making are followed in the district, the important centres being Periyapattinam (Ramanathapuram taluk), Singampunari (Tiruppattur taluk) and Devakottai.

Trade and Commeree:

In the early centuries, pearl obtained from the sea was an important article of trade. Now it is a thing of the past. However, chank got from sea is being exported to Calcutta for making bangles. Cotton which is grown in a large area is a main item for trade. The ports of this district are now engaged in coastal trade, exporting mostly firewood and salt.

Internal trade of the district is carried in an increased scale. Fire works and matches of Sivakasi are sent to different parts of the country. Cement produced from the two cement factories is also marketed outside the district. Polythene articles, litho printed calendars, posters, dairies, etc., manufactured in the industrial estates and factories in the district enter the markets in the state. Market committees are functioning in the district for the purchase and sale of cotton, groundnut, jaggery, chillies, etc. A number of shandies are held in the district at different places for the help of rural folk for purchase and sale of their produce and cattle. Foodgrains, vegetables, groceries, tea, textiles, and cattle are traded in the shandies.

Two warehouses, one at Virudunagar and another at Rajapalaiyam are functioning in which foodgrains, spices, pulses, cotton, chillies and jaggery are stored and traded.

The chief wholesale trading centres in the district are Virudunagar (pulses, cotton, groundnut and coffee), Rajapalaiyam (cotton and groundnut) and Karaikkudi (pulses and foodgrains). At Sattur and Ramanathapuram, wholesale business is done in chillies. Paramakkudi is a centre for trade in dried fish. Watrap, Aruppukkottai, Kamudi, Tiruppattur, Paramakkudi and Ramanathapuram are the main marketing centres.

The banking aspect of commerce and trade which was previously dealt with by Nattukottai Chettiars and other indigenous bankers has now given place to commercial banks, agricultural and other credit societies, functioning in different centres in the district. However, Nattukottai chettiars do significant volume of banking activities as they provide credit on personal and immovable properties without much delay and elaborate documentation.

Transport and Communication :

The district is served by the metre gauge section of the Southern Railway. The important railway junctions in the district are Karaikkudi, Virudunagar and Manamadurai. The main line from Madras Egmore to Rameswaram runs through the district linking Karaikkudi and Manamadurai. Madurai which is the headquarters of the district and a promient commercial and industrial town of the State is connected by a metre gauge line from Manamadurai junction. So also Virudunagar, another important commercial centre of this district is connected to Manamadurai by a metre gauge line via Aruppukkottai in recent years. The western centres of Sattur, Sivakasi, Rajapalaiyam and Srivilliputtur have already been linked with Madurai via Virudunagar. A fairly good rail link is thus available in the district between different centres for the movement of population as well for commercial and trading activities.

Road transport is another important aspect in communication facilities. The district is connected by two National Highways with outlying areas. NH 7, Benaras—Cape Comerin road, connects Virudunagar and Sattur on the West. NH 49, Madurai—Dhanushkodi road, connects Manamadurai, Paramakkudi, and Ramanathapuram. Manamadurai—Pudukkottai State Highway links Manamadurai, Sivaganga and Tiruppattur. Another State Highway, Madurai—Tenkasi road connects Rajapalaiyam and Srivilliputtur.

The total length of roads in this district in 1979-80 was 9,223 Kms. Of this, 4,832 Kms. are surfaced roads and rest(4,391) are unsurfaced. As on 31st March 1978, the district had 45 city and town service routes and 287 intra service routes in operation for passenger movement by road.

There is no major shipping transport in this district. A small port at Rameswaram is having a ferry service to Talaimannar, situated in the north of Sri Lanka. This service is not operated round the year, but stopped with the onset of north-east monsoon. Kilakkarai port lost its importance in sea transport with the development of railway line to Tuticorin and the opening of the Pamban—Madruai line. However, a little foreign trade is done with Jaffna, Kaits, Talai mannar and Colombo. Chanks are imported from Kaits and exported to Calcutta and Dacca, for making bangles. Coastal trade is mainly carried on with Tuticorin, the imports being rice, paddy, cotton seed and grain. The export items are firewood, chank, palmyrah fibres, soap-sand (Fuller's earth) and coconut.

There are 10 Head post offices, 22 Lower selection grade sub-offices, 205 Time scale sub-offices and 146 Extra Departmental sub-offices and 339 stationery and 202 mobile Extra Departmental branch offices functioning in the district. In addition, 260 post and telegraph offices and 339Extra Departmental post offices are functioning. The district has three postal divisions located at Ramanathapuram, Virudunagar and Manamadurai.

Places of Tourist Impartance :

Ramanathapuram district has a number of places having temples, famous for antiquity and sculpture. This region, having been known from early times and mentioned in Ramayana and later in Tamil Puranas, naturally has a good number of places of worship associated with Hindu gods. Of these, two places deserve mention which even now attract large number of persons from within the district and outside. They are Rameswaram and Srivilliputtur.

Rameswaram is an island, but very close to the main land. It is the Pamban canal which separates it from the main land. Rameswaram can be reached by train and lies on the Madras— Rameswaram main line of the Southern Railway. Rameswaram is a sacred place for Hindus and is as famous as Varanasi in the northern India. It is 12 miles from Mandapam, the nearest place on the main land, and it is from here that Rameswaram is linked by rail.

The town is built on an island in the Palk Straits at the extreme south-eastern tip of the Indian Peninsula. It contains one of India's most venerated temples, a fine example of south Indian architecture. The presiding deity of the temple is Ramanathaswamy, said to have been installed in Linga form by Sri Rama of the Ramayana epic on his return from Sri Lanka defeating Ravana. The Ramalingam at Rameswaram is one of the twelve Jyothi Lingams in India. The most impressive feature is the many pillared corridors, covering a length of 1,220 metres. Besides, there are art works depicting puranic stories.

Gandhamadhana Parvadham is a hillock to the north of the temple and is the highest point around from where one gets an excellent view of the island. There is a two storeyed mandapam and Rama's foot placed on a chakra for worship attracts pilgrims.

Dhanushkodi, another holy place is situated at a distance of 8 kms. from Rameswaram and has a temple for Kothandaramaswamy. The temple remains intact on the island, even though Dhanushkodi was washed away by the cyclone in 1964. It is believed that Vibhishana, brother of Ravana, surrendered before Sri Rama at this spot. The three main festivals celebrated at Rameswaram temple are Sivarathri for 10 days (February–March) Brahmotsavam for 3 days (June–July) and Tirukalyanam for 17 days (July–August).

Srivilliputtur is the headquarters of the taluk of that name. It is at 47 miles south-west of Madurai, 6 miles east of Rajapalaiyam and 12 miles west of Sivakasi. It is situated on the road leading to Tenkasi and is an important station on Madras—Quilon railway line. Buses ply to different centres from this town. Andal was born here. This is one of the 108 sacred Vaishnavite places. This place is famous for its ancient temples of Vadabadrasai koil and the Nachiarkoil. Vadabadrasai koil tower is about 192 feet high and is an important land mark said to have been built in the 8th century. This temple, dedicated to Lord Vishnu, is in two floors. In the ground floor is Narasimha. The steps lead to Vadabadrasayanar — Lord in a lying posture. The temple has many beautiful wooden sculptures. The Andal temple is said to have been built in the 8th century. The Vaishnavite saint Periyalwar had his residence here. The pillars of the mandapam contain a number of images,life-like and highly elaborate in design. Viswakarma, Venugopalan, Dancing girl Mohini, Agora Veerabadra, Rathi, Manmadan, etc; are some of the best sculptures on the pillars. The walls of the inner prakaram contains paintings of the shrine of the 108 Vaishnava temples. The sanctum sanctorum enshrines Andal, Rajamannar and Garudalwar. Between the Vadabadrasayanar temple and Andal temple there is a flower garden said to have been laid out by Andal's father, Periyalwar. A number of inscriptions are found in the temple, dating back to 11th century. The chief festival is celebrated during the Tamil month of Adi. The temple has a massive car (Ther) with a decorated height of 75 feet. The temple car is the second largest in Tamil Nadu next only to the car at Tiruvarur. A tank known as Mukkulam is also there where it is said that Andal performed Margali festival during her life. In Madavur Vilagam, suburb of Srivilliputtur($\frac{3}{4}$ mile from Srivilliputtur), there is a temple dedicated to Vaidyanathaswamy. This temple has also stone inscriptions.

An old palace of Tirumalai Nayak of Madurai is in Srivilliputtur. In this palace also, three are massive pillars with huge vaulted domes.

A large number of temples are found in this district, most of which have been constructed during the Chera, Chola and Pandya periods. 1,564 temples are in the list of the H.R. and C.E (Administration) Department, out of which 1,325 are under the control of that department.

A brief analysis relating to certain population characteristics is made, utilising the information collected in the Village and Town Directory. A number of tables have been designed for this purpose. These tables are generated at the district and taluk level for the rural areas, and in regard to urban areas, townwise particulars are presented.

TABLE 1

DISTRIBUTION OF VILLAGES ACCORDING TO THE AVAILABILITY OF DIFFERENT AMENITIES

Serial Number	Name of Taluk	Number of Inhabited Villages	No. (with percentage) of Villages having one or more of the following Amenities							
			Education	Medical	Drinking Water	Post and Telegraph	Market/ Hat	Communications	Approach by Pucca road	Power Supply
(1)	(2)	(3)	(4)	(5)	(6)	(7)	(8)	(9)	(10)	(11)
1	Tirppattur	99	95 (95.96)	58 (58.59)	99 (100.00)	66 (66.67)	13 (13.13)	68 (68.69)	74 (74.75)	99 (100.00)
2	Karaikkudi	58	53 (91.38)	17 (29.31)	58 (100.00)	34 (58.62)	7 (12.07)	35 (60.34)	44 (75.86)	58 (100.00)
3	Devakottai	68	52 (76.47)	11 (16.18)	68 (100.00)	20 (29.41)	3 (4.41)	19 (27.94)	40 (58.82)	62 (91.18)
4	Tiruvadanai	119	103 (91.15)	15 (12.61)	119 (100.00)	53 (44.54)	7 (5.88)	53 (44.54)	28 (23.53)	112 (94.12)
5	Sivaganga	126	118 (93.65)	27 (21.43)	126 (100.00)	99 (78.57)	6 (4.76)	65 (51.59)	67 (53.17)	126 (100.00)
6	Manamadurai	81	78 (96.30)	20 (24.69)	81 (100.00)	24 (29.63)	41 (50.62)	79 (97.53)	56 (69.14)	81 (100.00)
7	Ilaiyankudi	52	49 (94.23)	16 (30.77)	52 (100.00)	23 (44.23)	3 (5.77)	27 (51.92)	31 (59.62)	52 (100.00)
8	Paramakkudi.. ..	92	89 (96.74)	16 (17.39)	92 (100.00)	47 (51.09)	2 (2.17)	63 (68.48)	32 (34.78)	91 (98.91)
9	Tiruchuli	111	87 (78.38)	8 (7.21)	111 (100.00)	14 (12.61)	3 (2.70)	30 (27.03)	28 (25.23)	106 (95.50)

TABLE 1

DISTRIBUTION OF VILLAGES ACCORDING TO THE AVAILABILITY OF DIFFERENT AMENITIES

Serial Number.	*Name of Taluk.*	*Number of Inhabited Villages*	*No. (with percentage) of Villages having one or more of the following Amenities.*							
			Education	*Medical*	*Drinking Water*	*Post and Telegraph*	*Market/ Hat*	*Communi-cations*	*Approach by Pucca Road*	*Power Supply*
(1)	(2)	(3)	(4)	(5)	(6)	(7)	(8)	(9)	(10)	(11)
10	Aruppukkottai	150	136 (90.67)	25 (16.67)	150 (100.00)	37 (24.67)	1 (0.67)	89 (59.33)	69 (46.00)	149 (99.33)
11	Virudunagar	70	62 (88.57)	10 (14.29)	70 (100.00)	33 (47.14)	2 (2.86)	44 (62.86)	39 (55.71)	70 (100.00)
12	Srivilliputtur	50	47 (94.00)	20 (40.00)	50 (100.00)	27 (54.00)	2 (4.00)	44 (88.00)	44 (88.00)	50 (100.00)
13	Rajapalaiyam	44	34 (77.27)	11 (25.00)	44 (100.00)	18 (40.91)	..	27 (61.36)	29 (65.91)	41 (93.18)
14	Sattur	93	91 (97.85)	27 (29.03)	93 (100.00)	52 (55.91)	6 (6.45)	48 (51.61)	85 (91.40)	93 (100.00)
15	Kamudi	49	49 (100.00)	13 (26.53)	49 (100.00)	28 (57.14)	5 (10.20)	30 (61.22)	29 (59.18)	49 (100.00)
16	Mudukulattur	83	82 (98.80)	21 (25.30)	83 (100.00)	44 (53.01)	2 (2.41)	74 (89.16)	32 (38.55)	82 (98.80)
17	Ramanathapuram	65	65 (100.00)	21 (32.31)	65 (100.00)	46 (70.77)	..	51 (78.46)	51 (78.46)	65 (100.00)
18	Rameswaranm	1	1 (100.00)	..	1 (100.00)	1 (100.00)	..	..	1 (100.00)	1 (100.00)
	Total ...	**1,411**	**1,291 (91.50)**	**336 (23.81)**	**1,411 (100.00)**	**666 (47.20)**	**103 (7.30)**	**846 (59.96)**	**779 (55.21)**	**1,387 (98.30)**

Table 1 :—This table furnishes the taluk wise distribution of inhabited villages according to the availability of different amenities. Among the total of 1,411 inhabited villages in the district the amenity of drinking water alone is available to all the villages marking cent per cent. The amenities of power supply and education are available in 1,387 and 1,291 villages respectively which works out to 98.30 per cent and 91.50 per cent. Communication and approach by pucca road amenites are available to 59.96 per cent and 55.21 per cent of the total villages in the district respectively. Market/hat facility in the district is not satisfactory and it has recorded only 7.30 per cent i.e; 103 inhabited villages have this amenity. Similarly, the important medical amenity is not available in more than 75 per cent of the total inhabited villages in the district. Only 23.81 per cent of 336 villages have this amenity.

TABLE 12

PROPORTION OF RURAL POPULATION SERVED BY DIFFERENT AMENITIES

Serial Number	Name of Taluk	Total Population of Inhabited Villages in the Taluk	Proportion of rural population served by the amenity of							
			Education	Medical	Drinking Water	Post and Telegraph	Market/ Hat	Communi-cations	Approach by Pucca Road	Power supply
(1)	(2)	(3)	(4)	(5)	(6)	(7)	(8)	(9)	(10)	(11)
1	Tiruppattur	180,552	179,692 (99.52)	132,923 (73.62)	180,552 (100.00)	151,053 (83.66)	39,587 (21.93)	148,847 (82.44)	155,167 (85.94)	180,552 (100.00)
2	Karaikkudi	88,935	85,658 (96.32)	37,432 (42.09)	88,935 (100.00)	65,928 (74.13)	17,260 (19.41)	61,663 (69.33)	74,293 (83.54)	88,935 (100.00)
3	Devakottai	69,708	65,260 (93.62)	17,052 (24.46)	69,708 (100.00)	31,397 (45.04)	4,558 (6.54)	21,300 (30.56)	43,822 (62.87)	67,590 (96.96)
4	Tiruvadanai	175,615	172,305 (98.12)	48,649 (27.70)	175,615 (100.00)	114,811 (65.38)	23,693 (13.49)	100,240 (57.08)	65,297 (37.18)	172,582 (98.27)
5	Sivaganga	179,180	172,328 (96.18)	59,956 (33.46)	179,180 (100.00)	153,558 (85.70)	16,430 (9.17)	111,897 (62.45)	117,767 (65.73)	179,180 (100.00)
6	Manamadurai	121,190	120,843 (99.71)	42,487 (35.06)	121,190 (100.00)	52,678 (43.47)	63,433 (52.34)	88,028 (72.64)	83,550 (68.94)	121,190 (100.00)
7	Ilaiyankudi	79.583	78,055 (98.08)	29,828 (37.48)	79,583 (100.00)	43,388 (54.52)	4,836 (6.08)	41,744 (52.45)	50,794 (63.83)	79,583 (100.00)
8	Paramakkudi	140,411	138,328 (98.52)	25,886 (18.44)	140,411 (100.00)	117,388 (83.60)	10,283 (7.32)	106,039 (75.52)	64,756 (46.12)	139,925 (99.65)
9	Tiruchchuli	83,769	79,841 (95.32)	19,432 (23.20)	83,769 (100.00)	25,143 (30.02)	12,007 (14.34)	41,936 (50.07)	37,596 (44.89)	83,095 (99.21)
10	Aruppukkottai	179,055	177,079 (98.90)	69,964 (39.07)	179,055 (100.00)	86,414 (48.26)	3,075 (1.72)	139,037 (77.65)	120,178 (67.12)	179,049 (100.00)
11	Virudunagar	127,903	119,121 (93.13)	35,740 (27.94)	127,903 (100.00)	86,601 (67.71)	5,401 (4.22)	90,101 (70.44)	82,468 (64.48)	127,903 (100.00)
12	Srivilliputtur	162,961	161,785 (99.28)	121,715 (74.69)	162,961 (100.00)	142,746 (87.60)	20,011 (12.28)	157,556 (96.68)	159,106 (97.63)	162,961 (100.00)
13	Rajapalaiyam	121,631	118,523 (97.44)	68,288 (56.14)	121,631 (100.00)	87,655 (72.07)	..	105,362 (86.62)	108,627 (89.31)	119,149 (97.96)
14	Sattur	194,016	193,697 (99.84)	88,737 (45.74)	194,016 (100.00)	153,275 (79.00)	27,102 (13.97)	103,698 (53.45)	180,631 (93.10)	194,106 (100.00)
15	Kamudi	96,179	96,179 (100.00)	36,673 (39.17)	96,179 (100.00)	66,998 (69.66)	23,099 (24.02)	68,896 (71.63)	61,911 (64.37)	96,179 (100.00)
16	Mudukulattur	193,355	193,195 (99.92)	58,962 (30.49)	193,355 (100.00)	115,544 (59.76)	9,775 (5.06)	175,387 (90.71)	89,132 (46.10)	193,061 (99.85)
17	Ramanathapuram	180,180	180,180 (100.00)	89,645 (49.75)	180,180 (100.00)	149,713 (83.09)	..	153,783 (85.35)	156,122 (86.65)	180,180 (100.00)
18	Rameswaram	20,260	20,260 (100.00)	..	20,260 (100.00)	20,260 (100.00)	..	..	20,260 (100.00)	20,260 (100.00)
	Total ..	**2,394,483**	**2,352,329 (98.24)**	**984,369 (41.11)**	**2,394,483 (100.00)**	**1,664,550 (69.52)**	**280.550 (11.72)**	**1,715,514 (71.64)**	**1,671,477 (69.81)**	**2,385,390 (99.62)**

Table 2.—This table furnishes the proportion of rural population of inhabited villages served by different amenities. The total population of the inhabited villages in the district is 2,394,483 and all of them have the amenity of drinking water. The amenities of education and power supply are available respectively to 98.24 per cent and 99.62 per cent of the rural population in the district. The proportion of population served by the pucca road, communication and post and telegraph works out to 69.81 per cent, 71·64 per cent and 69.52 per cent respectively. Only 41.11 per cent of the districts rural population are served with the important medical facility Market/hat facility is available only to 11.72 per cent of the rural population and this is the lowest ratio considering all amenities available in the district.

TABLE 3

DISTRIBUTION OF VILLAGES NOT HAVING CERTAIN AMENITIES ARRANGED BY DISTANCE RANGES FROM THE PLACES WHERE THESE ARE AVAILABLE

Village not having the amenity of	*Number of Villages where the amenity is not available and available at distance of*			
	—5 kms	*5—10 kms*	*10+ kms*	*Total (cols. 2—4)*
(1)	(2)	(3)	(4)	(5)
Education	111	6	3	120
Medical	567	370	138	1,075
Drinking Water	..	..	..	..
Post and Telegraph	566	129	50	745
Market/Hat	438	440	430	1,308
Communications	454	72	39	565

Table 3.—This table furnishes the distribution of villages not having certain amenities arranged by distance ranges from the places where such facilities are available. Out of a total of 120 villages which do not enjoy the amenity of education within the villages 111 villages, avail the facility at a distance of less than 5 kms., 6 villages avail at a distance of 5-10 kms and the remaining 3 villages avail the same at 10+kms. The medical facility, though not available within the village, is available to 567 villages within a distance of five kms., to 370 villages at 5–10 kms. distance and to 138 villages at over 10 kms. distance. It is noteworthy that drinking water facility is available in all the inhabited villages in the district. The amenity of post and telegraph which is not available in the respective village itself for 745 villages, have the same at different distances viz., 566 villages have this amenity at a distance of less than 5 kms., 129 villages at 5—10 kms. and 50 villages at 10+kms. Out of the total 1,411 villages in the district, 1,308 villages do not possess the facility of market/hat at the villages itself and among these villages, 438 villages have this amenity at a distance of less than 5 kms, 440 villages at 5—10 kms. and 430 villages have at a distance of 10+kms. from the respective villages. Regarding communication, 454 villages have the facility at a distance of less than 5 kms. 72 villages have them at 5—10 kms. and 39 villages at over ten kms. from the respective villages.

TABLE 4

DISTRIBUTION OF VILLAGES ACCORDING TO THE DISTANCE FROM THE NEAREST TOWN AND AVAILABILITY OF DIFFERENT AMENITIES

Distance range from the nearest Town (in kms)	*Number of Inhabited Villages in each range*	*No. (with percentage) of Villages having the amenity of*							
		Education	*Medical*	*Drinking Water*	*Post and Telegraph*	*Market/ Hat*	*Communi - cation*	*Pucca Road*	*Power Supply*
(1)	(2)	(3)	(4)	(5)	(6)	(7)	(8)	(9)	(10)
0—5	186	161 (86.56)	39 (20.97)	186 (100.00)	90 (48.39)	14 (7.53)	119 (63.98)	138 (74.19)	180 (96.77)
6—15	728	688 (94.51)	188 (25.82)	728 (100.00)	367 (50.41)	64 (8.79)	465 (63.87)	434 (59.62)	719 (98.76)
16—50	497	442 (88.93)	109 (21.93)	497 (100.00)	209 (42.05)	25 (5.03)	262 (52.72)	207 (41.65)	488 (98.19)
51+	--	..	..	..	--	--	--	--	..
Total	**1,411**	**1,291 (91.50)**	**336 (23.81)**	**1,411 (100.00)**	**666 (47.20)**	**103 (7.30)**	**846 (59.96)**	**779 (55.21)**	**1.387 (98.30)**

Table 4.—This table furnishes the distribution of inhabited villages according to the distance from the nearest town and availability of different amenities. Among the total inhabited villages of 1,411 in the district, 186 villages which are located in the distance range of 0—5 kms. from the nearest town have the amenity of drinking water in 100.00 per cent, power supply in 96.77 per cent, education in 86.56 per cent, pucca road in 74.19 per cent, communication in 63.98 per cent, post and telegraph in 48.39 per cent, medical in 20.97 per cent and market/hat in 7.53 per cent of the villages. Similarly, 728 villages which are located in the distance range of 6—15 kms. from the nearest town have the amenity of drinking water in 100.00 per cent, education in 94.51 per cent, power supply in 98.76 per cent, pucca road in 59.62 per cent, communication in 63.87 per cent, post and telegraph by 50.41 per cent, medical by 25.82 per cent and market/hat in 8.79 per cent of the villages. The inhabited villages which are situated in the distance range of 16—50 kms. from the nearest town in the district, number to 497 in which the amenity of drinking water is available in all the villages viz. 100.00per cent, power supply is available in 98.19 per cent of the villages, education in 88.93 per cent, communication in 52.72 per cent, pucca road facility in 41.65 per cent, post and telegraph in 42.05 per cent, medical in 21.93 per cent and market/hat facility in 5.03 per cent of the village. No village is occurring in the distance range of 51+ kms. in the district.

TABLE 5

DISTRIBUTION OF VILLAGES ACCORDING TO POPULATION RANGE AND AMENITIES AVAILABLE

Population range	*Number of Inhabited Villages in each range*	*Number (with percentage) of Villages having the amenity of*							
		Education	*Medical*	*Drinking Water*	*Post and Telegraph*	*Market/ Hat*	*Communi-cation*	*Approach by Pucca Road*	*Power Supply*
(1)	(2)	(3)	(4)	(5)	(6)	(7)	(8)	(9)	(10)
Less than—499	242	149 (61.57)	5 (2.07)	242 (100.00)	19 (7.85)	6 (2.48)	87 (35.95)	80 (33.06)	221 (91.32)
500—1,999	758	734 (96.83)	126 (16.62)	758 (100.00)	316 (41.69)	36 (4.75)	437 (57.65)	395 (52.11)	756 (99.74)
2,000—4,999	348	345 (99.14)	155 (44.54)	348 (100.00)	271 (77.87)	49 (14.08)	265 (76.15)	243 (66.83)	347 (99.71)
5,000+	63	63 (100.00)	50 (79.37)	63 (100.00)	60 (95.24)	12 (19.05)	57 (90.48)	61 (96.83)	63 (100.00)
Total	**1,411**	**1,291 (91.50)**	**336 (23.81)**	**1,411 (100.00)**	**666 (47.20)**	**103 (7.30)**	**846 (59.96)**	**779 (55.21)**	**1,387 (98.30)**

Table 5—This table shows the distribution of inhabited villages according to different population ranges and amenities available. Among the four categories of population ranges, 242 inhabited villages come under the population range of less than 499 and to these villages, the amenity of drinking water is available to 100.00 per cent viz., all the villages are possessing this facility of drinking water. 221 villages in this range avail the amenity of power supply, 149 villages avail education, 87 avail communication, 80 avail pucca road facility and remaining amenities of post and telegraph, market/hat and medical are availed by 19, 6and 5 inhabited villages respectively. In the population range of 500—1,999, there are 758 villages out of the total 1,411 inhabited villages. While the amenity of drinking water is availed by all villages, the amenity of power supply is availed by 99.74 per cent of the villages, education by 96.83 per cent, communication by 57.65 per cent, pucca road by 52.11 per cent, post and telegraph by 41.69 per cent, medical by 16.62 per cent and market/hat by 4.75 per cent of the inhabited villages. 348 inhabited villages occur in the population range of 2,000—4,999 and all these villages are provided with the amenities of drinking water. Power spply is available in 99.71 per cent of the villages. The amenity of education is availed by 99.14 per cent of the inhabited villages in this range, communication by 76.15 per cent, pucca road by 66.83 per cent, medical by 44.54 per cent and market/hat by 14.08 per cent of the inhabited villages. In the population range of 5,000+, there are 63 inhabited villages and all these villages avail the amenities of education, drinking water and power supply to cent per cent viz., the percentages are 100.00 per cent to all in this population range. Regarding the amenities of pucca road, post and telegraph and communication, 96.83 per cent, 95.24 per cent and 90.48 per cent of the villages avail them respectively. While the medical amenity is availed by 79.37 per cent of the villages, market/hat facility is availed by 19.05 per cent of the inhabited villages, which is the lowest percentage in this range.

TABLE 6

MAIN STAPLE FOOD IN THE MAJORITY OF VILLAGES IN EACH TALUK

Serial Number	*Name of Taluk*	*Main Staple Food*
(1)	(2)	(3)
1	Tiruppattur	Rice and Millets
2	Karaikkudi	Rice and Millets
3	Devakottai	Rice and Ragi
4	Tiruvadanai	Rice and Ragi
5	Sivaganga	Rice and Ragi
6	Manamadurai	Rice.
7	Ilaiyankudi	Rice and Ragi
8	Paramakkudi	Rice and Millets
9	Tiruchchuli	Rice and Millets
10	Aruppukkottai	Rice and Millets
11	Virudunagar	Rice and Millets
12	Srivilliputtur	Rice and Millets
13	Rajapalaiyam	Rice and Millets
14	Sattur	Rice and Millets
15	Kamudi	Rice and Millets
16	Mudukulattur	Rice and Millets
17	Ramanathapuram	Rice and Ragi
18	Rameswaram	Rice and Millets

This table furnishes the main staple food in terms of grains consumed by the majority of the population of the villages in each taluk. There are 18 taluks in the district and in all the taluks except the five taluks of Devakottai, Tiruvadanai, Sivaganga, Ilaiyankudi and Ramanathapuram, Rice and Millets are being used as the main staple food. In the above five taluks, Rice is in use along with Ragi. Only Rice is consumed as the main staple food by the people of Manamadurai taluk.

TABLE 7

DISTRIBUTION OF VILLAGES ACCORDING TO LAND USE

Serial Number	*Name of Taluk*	*Number of Inhabited Villages*	*Total area (in hectares)*	*Percentage of cultivable area to total area*	*Percentage of irrigated area to total cultivable area*
(1)	(2)	(3)	(4)	(5)	(6)
1	Tiruppattur	99	6,349.02	65.80	63.45
2	Karaikkudi	58	49,506.40	50.72	39.39
3	Devakottai	68	45,277.47	59.67	34.95
4	Tiruvadanai	119	38,308.07	60.81	46.01
5	Sivaganga	126	112,022.68	66.69	36.04
6	Manamadurai	81	62,392.01	67.11	53.36
7	Ilaiyankudi	52	38,642.85	75.08	32.70
8	Paramakkudi	92	72,694.54	80.99	29.16
9	Tiruchchuli	111	51,046.63	74.24	28.73
10	Aruppukkottai	150	95,752.65	85.68	12.12
11	Virudunagar	70	57,873.00	84.48	14.47
12	Srivilliputtur	50	78,605.88	49.94	51.03
13	Rajapalaiyam	44	53,819.77	57.47	49.69
14	Sattur	93	85,270.98	82.48	12.29
15	Kamudi	49	54,611.87	82.45	12.21
16	Mudukulattur	83	106,500.38	76.97	21.39
17	Ramanathapuram	65	73,864.15	87.45	17.76
18	Rameswaram	1	3,584.49	64.56	..
	Total	**1,411**	**1,086,122.84**	**72.49**	**27.32**

This table gives the distribution of inhabited villages according to land use. The total area of the 1,411 inhabited villages in the district is 1,086,122.84 hectares of which the percentage of the cultivable area to the total area works out to 72.49 per cent. The percentage of the irrigated area to the total cultivable area works out to 27.32 per cent. Ramanathapuram, Aruppukkottai, Virudunagar, Sattur and Kamudi taluks possess the maximum cultivable area to the total area in the district viz., 87.45 per cent, 85.68 per cent, 84.48 per cent, 82.48 per cent and 82.45 per cent respectively. Srivilliputtur and Karaikkudi taluks have recorded the lowest percentages of 49.94 and 50.72 of cultivable area to total area respectively in the district, the highest being 87.45 per cent in Ramanathapuram taluk. While Tiruppattur taluk has got the highest percentage of 63.45 of irrigated area to total cultivable area in the district, the taluks of Aruppukkottai, Sattur and Kamudi have recorded the lowest percentages of 12.12, 12.29 and 12.21 respectively.

TABLE 8.

GROWTH, DENSITY AND SEX-RATIO OF URBAN POPULATION IN THE DISTRICT IN RELATION TO THE STATE

Census Year.	Ramanathapuram District						Tamil Nadu					
	Total Population	*Urban Population*	*Percentage of Urban Population.*	*Decadal percentage variation in Urban Population*	*Density (population per sq. km)*	*Sex ratio (Number of Females per 1,000 Males)*	*Total Population*	*Urban Population*	*Percentage of Urban Population*	*Decadal percentage variation in Urban Population*	*Density (population per sq. km)*	*Sex ratio (Number of Females per 1,000 Males)*
(1)	(2)	(3)	(4)	(5)	(6)	(7)	(8)	(9)	(10)	(11)	(12)	(13)
1951	2,081,640	538,553	25.87	..	..	1,068	30,119,047	7,333,525	24.35	..	..	986
1961	2,421,615	599,481	24.76	+11.31	1,702	1,042	33,686,953	8,990,528	26.69	+22.59	1,722	963
1971	2,860,207	746,662	26.11	+24.55	1,862	1,011	41,199,168	12,464,834	30.26	+38.64	2,115	951
1981	3,335,437	940,954	28.21	+26.02	2,110	990	48,408,077	15,951,875	32.95	+27.98	2,722	956

Table 8 gives the details of growth, density and sex ratio of urban population in Ramanathapuram district for the decades, 1951 to 1981. Figures for the State as a whole have also been shown in the table with a veiw to have a comparative picture about these demographic aspects. The percentage of urban population to total population in this district has gone up from 25.87 in 1951 to 28.21 in 1981. The density of urban areas of this district, which was 1,702 persons per sq. km. in 1961 has also increased to 1,862 persons in 1971 and it has gone up again to 2,110 persons in 1981.

TABLE—9

NEW TOWNS/TOWNS DECLASSIFIED IN 1981 CENSUS

Name of Town	*Population, 1981 Census*
(1)	(2)
(a) *Added :*	
(i) Anaiyur	11,016
(ii) Chatrapatti	4,188
(iii) Pallapatti	10,725
(iv) Rosalpatti	8,362
(v) Viswanattam	8,825
(b) *Declassified :*	
(i) Samsikapuram	7,226

Table 9 reveals that five towns has been recognised as new towns in Ramanathapuram district during 1981, while Samsikapuram, treated as a town in 1971 has, since been declassified as rural from the list of Census towns of 1981 Census because this town ceased to satisfy the urban criteria.

TABLE 11
SCHOOLS PER TEN THOUSAND POPULATION IN TOWNS

Serial Number, Class, Name and Civic Status of Town.			No. per ten thousand population			
			Higher Secondary/ Inter/PUC/ Junior College.	Secondary/ Matri-culation.	Junior. Secondary/ Middle	Primary.
		(1)	(2)	(3)	(4)	(5)
1	IV	Anaiyur (GP)	--	..	0.91	3.63
2	II	Aruppukkottai ..(M)	0.69	0.83	1.52	1.80
3	VI	Chatrapatti (GP)	2.39	4.78	4.78	9.55
4	V	Chettiarpatti (NP)	..	..	..	2.08
5	III	Devakottai (M)	1.12	1.12	3.64	5.88
6	V	Dhalavoipuram (GP)	1.91	3.81	5.72	7.62
7	III	Ilaiyankudi (NP)	0.47	0.94	1.41	4.22
8	IV	Kamudi (NP)	0.79	1.59	3.17	4.76
9		Kanadukattan	See Karaikkudi Urban Agglomeration			
10		Kandanur	See Karaikkudi Urban Agglomeration			
11		Karaikkudi	See Karaikkdi Urban Agglomeration			
		Karaikkudi Urban Agglomeration	0.80	1.00	1.60	2.40
	VI	Kanadukattan (NP)	..	2.13	2.13	4.27
	V	Kandanur (NP)	..	1.62	1.62	3.24
	II	Karaikkudi (M)	0.75	0.75	1.34	1.94
	V	Kottaiyur (NP)	1.53	1.53	1.53	3.07
	V	Pallattur (NP)	1.55	1.55	1.55	3.10
	V	Puduvayal (NP)	1.83	1.83	3.66	3.66
	VI	Sankarapuram (NP)	--	..	2.60	2.60
12	III	Kilakkarai (NP)	0.72	.072	1.08	2.16
13		Kottaiyur	See Karaikkudi Urban Agglomeration			
14	IV	Manamadurai (NP)	0.59	1.17	1.17	1.76
15	IV	Mandapam (GP)	..	0.68	0.68	1.35
16	V	Mudukulattur (NP)	1.05	1.05	2.10	3.15
17		Nambutalai	See Tondi Urban Agglomeration			
18	VI	Nattarasankottai (NP)	..	2.06	2.06	4.12
19	IV	Pallapatti (GP)	..	..	..	1.86
20		Pallattur	See Karaikkudi Urban Agglomeration			
21	II	Paramakkudi (M)	0.65	0.98	2.45	3.60
22		Puduvayal	See Karaikkudi Urban Agglomeration			
23	I	Rajapalaiyam (M)	0.59	0.69	1.28	2.75
24	III	Ramanathapuram (M)	1.09	1.31	2.41	3.72
25	III	Rameswaram (T.C.)	0.72	0.72	1.43	3.94
26	V	Rosalpatti (GP)	..	..	..	2.39
27		Sankarapuram	See Karaikkudi Urban Agglomeration			
28	III	Sattur (M)	1.11	1.11	1.47	1.84
29	IV	Singampunari (NP)	0.84	0.84	0.84	5.88
30	III	Sivaganga (M)	0.81	0.81	2.82	4.83
31		Sivakasi	See Sivakasi Urban Agglomeration			
		Sivakasi Urban Agglomeration	0.48	0.48	1.08	1.93
	II	Sivakasi (M)	0.50	0.50	1.17	2.17
	III	Tiruttangal (NP)	0.43	0.43	0.86	1.29
32	II	Srivilliputtur (M)	0.49	0.65	1.30	3.09
33	III	Tiruppattur (NP)	0.45	1.35	1.81	4.51
34	IV	Tiruppuvanam (NP)	0.64	0.64	3.19	4.47
35		Tiruttangal	See Sivakasi Urban Agglomeration			
36		Tondi	See Tondi Urban Agglomeration			
		Tondi Urban Agglomeration.	..	1.23	1.85	3.70
	V	Nambutalai (GP)	..	..	1.98	1.98
	IV	Tondi (NP)	..	1.79	1.79	4.49
37	II	Virudunagar (M)	0.59	0.73	2.50	3.23
38	V	Viswanattam (GP)	..	1.13	1.13	3.40
		ALL TOWNS ..	**0.65**	**0.87**	**1.74**	**3.10**

Table 11 furnishes the ratio of Higher Secondary Schools (0.65), Secondary schools (0.87), Middle Schools (1.74) and Primary Schools (3.10) for every 10,000 urban population in Ramanathapuram district.

Chatrapatti Village Panchayat has the highest proportion of Higher Secondary, Secondary and Primary Schools per 10,000 urban population. But in the case of Middle Schools, the highest proportion of 5.72 Schools per 10,000 population is found at Dhalavoipuram village Panchavat

TABLE 12.
NUMBER OF BEDS IN MEDICAL INSTITUTIONS IN TOWNS

Serial Number, Class, Name and Civic Status of the Town			Number of beds in Medical Institutions per 1,000 Population
		(1)	(2)
1.	IV	Anaiyur (GP)	..
2.	II	Aruppukkottai (M)	0.91
3.	VI	Chatrapatti (GP)	..
4.	V	Chettiarpatti (NP)	..
5.	III	Devakottai (M)	1.54
6.	V	Dhalavoipuram (GP)	4.57
7.	III	Ilaiyankudi (NP)	0.38
8.	IV	Kamudi (NP)	0.32
9.		Kanadukattan	See Karaikkudi Urban Agglomeration
10.		Kandanur	See Karaikkudi Urban Agglomeration
11.		Karaikkudi	See Karaikkudi Urban Agglomeration
		Karaikkudi Urban Agglomeration	1.54
	VI	Kanadukattan (NP)	11.09
	V	Kandanur (NP)	2.92
	II	Karaikkudi (M)	0.81
	V	Kottaiyur (NP)	0.92
	V	Pallattur (NP)	2.79
	V	Puduvayal (NP)	1.10
	VI	Sankarapuram (NP)	..
12.	III	Kilakkarai (NP)	1.80
13.		Kottaiyur	See Karaikkudi Urban Agglomeration
14.	IV	Manamadurai (NP)	0.35
15.	IV	Mandapam (GP)	1.01
16.	V	Mudukulattur (NP)	4.63
17.		Nambutalai	See Tondi Urban Agglomeration
18.	VI	Nattarasankottai (NP)	...
19.	IV	Pallapatti (GP)	..
20.		Pallattur	See Karaikkudi Urban Agglomeration
21.	II	Paramakkudi (M)	0.85
22.		Puduvayal	See Karaikkudi Urban Agglomeration
23.	I	Rajapalaiyam (M)	1.02
24.	III	Ramanathapuram (M)	7.52
25.	III	Rameswaram (T. C.)	0.72
26.	V	Rosalpatti (GP)	..
27.		Sankarapuram	See Karaikkudi Urban Agglomeration
28.	III	Sattur (M)	1.62
29.	IV	Singampunari (NP)	2.69
30.	III	Sivaganga (M)	2.66
31.		Sivakasi	See Sivakasi Urban Agglomeration
		Sivakasi Urban Agglomeration	0.65
	II	Sivakasi (M)	0.90
	III	Tiruttangal (NP)	..
32.	II	Srivilliputtur (M)	1.40
33.	III	Tiruppattur (NP)	1.72
34.	IV	Tiruppuvanam (NP)	0.51
35.		Tiruttangal	See Sivakasi Urban Agglomeration
36.		Tondi	See Tondi Urban Agglomeration.
		Tondi Urban Agglomeration	0.49
	V	Nambutalai (GP)	..
	IV	Tondi (NP)	0.72
37.	II	Virudunagar (M)	1.75
38.	V	Viswanattam (GP)	..
		All Towns	**1.49**

Table 12 gives the Number of beds in medical institutions per 1,000 population in each urban area. The district average is 1.49 beds per 1,000 urban population. Bed facilities are available in 28 towns of this district, the highest being 11.09 in Kanadukattan Town Pachayat.

TABLE 13

PROPORTION OF SLUMS POPULATION IN TOWNS

*Class, Name and Civic Status of the Town.**	*Proportion of the slums population to total population of the town*	*Density in slums per sq. km*
(1)	(2)	(3)
II Aruppukkottai (M)	3.81	119,048
II Karaikkudi (M)	9.70	13,000
II Paramakkudi (M)	...	...
I Rajapalaiyam (M)	...	...
II Sivakasi (M)	6.52	3,120
II Srivilliputtur (M)	0.33	67,000

*For towns of 50,000 population and above.

Table 13 furnishes the proportion of slum population in Class I and II towns. The density of population in slum areas in this district is quite high. In Aruppukkottai, the density in slum is 119,048 persons per square kilometre.

TABLE 14

MOST IMPORTANT COMMODITY MANUFACTURED, IMPORTED AND EXPORTED IN TOWNS

Serial Number, Class, Name and Civic Status of the Town	*Most important commodity*		
	Manufactured	*Exported*	*Imported*
(1)	(2)	(3)	(4)
1 IV Anaiyur (GP)	Matches	Matches	..
2 II Aruppukkottai (M)	Handloom cloths	Handloom cloths	Yarn.
3 VI Chatrapatti (GP)	Bandage cloth	Bandage cloth	...
4 V Chettiarpatti (NP)	Handloom and Power-loom cloths.	Handloom and Power-loom cloths	..
5 III Devakottai (M)	..	..	..
6 V Dhalavoipuram (GP)	Handloom and Power-loom cloths.	Handloom and Power loom cloths	..
7 III Ilaiyankudi (NP)	Leather bags	Leather bags	..
8 IV Kamudi (NP)	..	Cotton	..
9 Kanadukkattan	See Karaikkudi Urban Agglomeration		
10 Kandanur	See Karaikkudi Urban Agglomeraton		
11 Karaikkudi	See Karaikkudi Urban Agglomeration		
Karaikkudi Urban Agglomeration.	See Constituent Units		
VI Kanadukkattan (NP)	..	..	..
V Kandanur (NP)			
II Karaikkudi (M)	Scented Tobacco (Thangabaspam).	Scented Tobacco (Thangabaspam)	Rice
V Kottaiyur (NP)			
V Pallathur (NP)			
V Puduvayal (NP)	..	..	..
VI Sankarapuram (NP)	..	..	..
12 III Kilakkarai (NP)	Conch articles	Conches	...
13 Kottaiyur	See Karaikkudi Urban Agglomeration		
14 IV Manamadurai (NP)	Brass vessels	..	..
15 IV Mandapam (GP)	Fish meal (Manure)	Fish	Rice
16 V Mudukulattur (NP)	Palm leave articles.	chillies.	Paddy
17 Nambutalai	See Tondi Urban Agglomeration		
18 VI Nattarasankottai (NP)	..	..	...
19 IV Pallapatti (GP)	Matches	Matches	..
20 Pallattur	See KaraikkudiUrban Agglomeration		
21 II Paramakkuddi (M)	Bumper silk sarees	Bumper silk sarees	...
22 Puduvayal	See Karaikkudi Urban Agglomeration		
23 I Rajapalaiyam(M)	Cotton yarn	Cotton yarn	Long staple cotton
24 III Ramanathapuram (M).	Palmyrah products	Gingilli seeds	Paddy
25 III Ramaeswaram(TC)	Palm leave products	Fish	Rice
26 V Rosalpatti (GP)	Stainless steel vessels	Cotton	Stainless steel sheets
27 Sankarapuram	See Karaikkudi Urban Agglomeration		
28 III Sattur (M)	Matches	Matches	Raw materials for matches.
29 IV Singampunari (NP).	Motor cycle & spare parts.	Motor Cycle	..
30 III Sivaganga (M)	...	..	..
31 Sivaksai	See Sivakasi Urban Agglomeration		
Sivakasi Urban Agglomeration.	See Consituent Units.		
II Sivakasi (M)	Crackers	Crackers	Litho and offset Machines.
III Tirurtangal (NP)	Matches	Matches	..
32 II Srivilliputtur (M)	Yarn	Yarn	Cotton.
33 III Tiruppattur (NP)	Coir products	Paddy	Millets.
34 IV Tiruppuvanam (NP)	..	Coconut	...

TABLE 14

MOST IMPORTANT COMMODITY MANUFACTURED, IMPORTED AND EXPORTED IN TOWNS

Serial Number, Class, Name and Civic Status of town			*Most important Commodity*		
			Manufactured	*Exported*	*Import*
		(1)	(2)	(3)	(4)
35		Tiruttangal	See Sivakasi Urban Agglomeration.		
36		Tondi	See Tondi Urban Agglomeration.		
		Tondi Urban Agglomeration.	See Constitutent Units.		
	V	Nambutalai (GP)	..	..	...
	IV	Tondi (NP)	...	..	..
37	II	Virudunagar (M)	Tin sheets	Cardamom	Palm oil.
38	V	Viswanattam (GP	Matches	Matches	..

Table 14 furnishes the most important commodities manufactured, exported and imported in each town. Matches and crackers are the most important commodities manufactured and exported, while raw materials for matches and rice are the most important commodities imported into the district.

SECTION I
VILLAGE DIRECTORY

NOTE EXPLAINING THE CODES USED IN VILLAGE DIRECTORY

NA	INFORMATION NOT AVAILABLE
	Educational
P	Primary or elementary school
M	Junior Secondary or Middle School
H	Matriculation or Secondary School
PUC	Higher Secondary/Intermediate/Pre-University/Junior College
C	College, Any College, (Graduate level and above) like Arts, Science, Commerce, etc
I	Industrial School
Tr	Training School
AC	Adult Literacy Class/Centre
O	Other educational institutions. These include Sanskrit Patashala, Senior Basic School, Makhtab, etc
	Medical
H	Hospital
MCW	Maternity and Child Welfare Centre
MH	Maternity Home
CWC	Child Welfare Centre
HC	Health Centre
PHC	Primary Health Centre
PHS	Primary Health Sub-Centre
D	Dispensary
FPC	Family Planning Centre
TB	T. B. Clinic
NH	Nursing Home
RP	Registered Private Practitioner
SMP	Subsidised Medical Practitioner
CHW	Community Health Worker
O	Others
	Drinking Water
T	Tap Water
W	Well Water
TK	Tank Water
TW	Tube Well Water
HP	Hand Pump
R	River Water
F	Fountain
C	Canal
L	Lake
S	Spring
N	Nallah
O	Others
	Post and Telegraph
PO	Post Office
TO	Telegraph Office
PTO	Post and Telegraph Office
Phone	Telephone Connection
	Communications
BS	Bus
RS	Raliway Station
NW	Navigable Waterways (including river, canal, back waters, etc.)

Approach to Village

PR	Pucca Road
KR	Kacha Road
NR	Navigable river
NC	Navigable canal
NW	Navigable Water way (other than river or canal)

Power Supply

ED	Electricity for domestic purpose
EAG	Electricity for Agriculture
EO	Electricty for other purposes like industrial, Commercial, etc
EA	Electricity for all purposes listed above

Irrigated by Source

GC	Government Canal
PC	Private Canal
WW	Well (without electricity)
WE	Well (with electricity)
TW	Tube Well (Without electricity)
TWE	Tube well (with electricity)
TK	Tank
R	River
L	Lake
WF	Water fall
O	Others
T	Total

Other aspects

N	Copies of the newspapers coming in the village
M	Motor Cycles/Scooters available in the village
C	Cars/Jeeps available in the village
T	Tractors available in the village
—	No facility available
..	Nil particulars

1 TIRUPPATTUR TALUK

TIRUPPATTUR TALUK
RAMANATHAPURAM DISTRICT

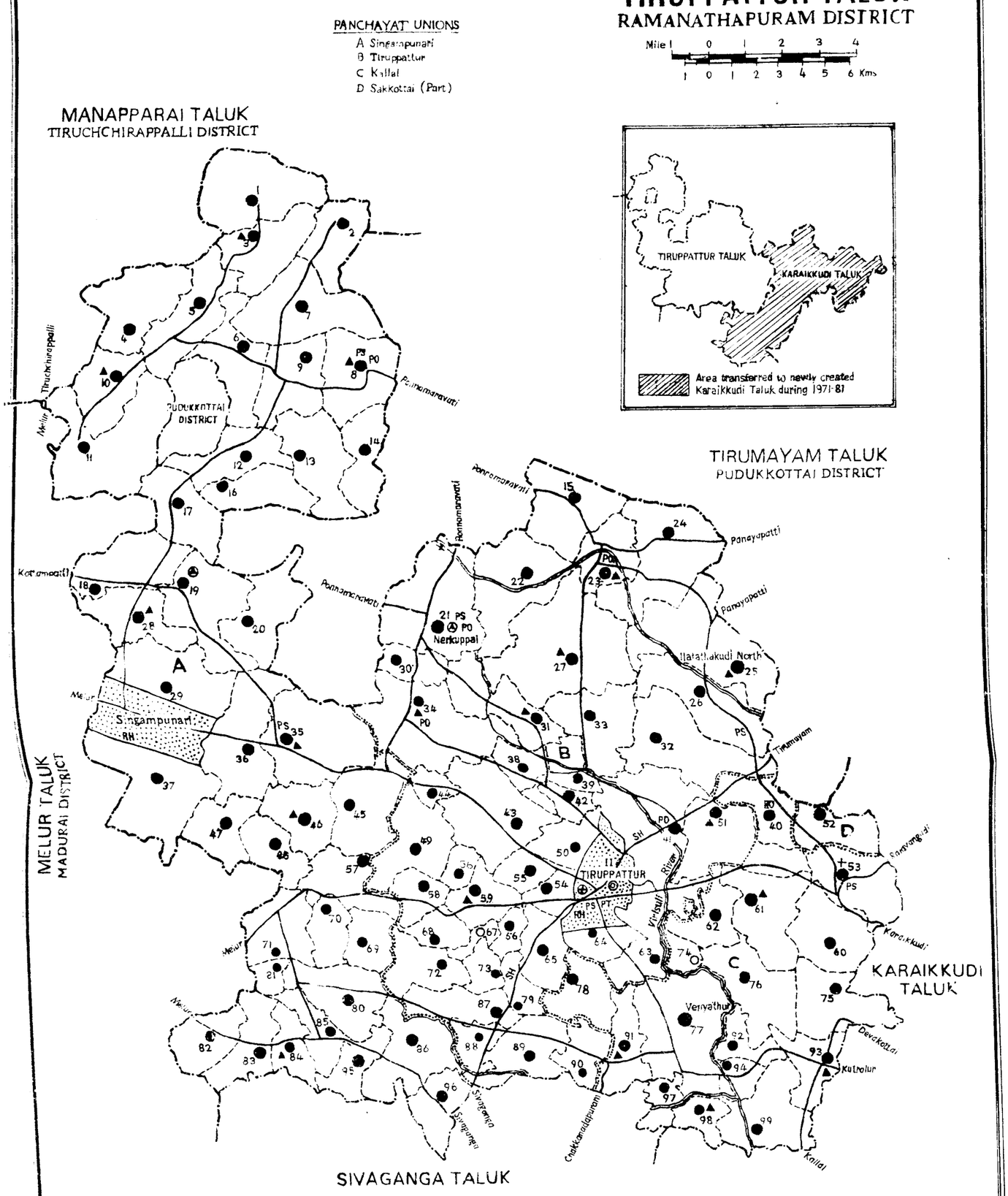

● Based upon Survey of India map with the permission of the Surveyor General of India.

© Government of India Copyright. 1985.

PZP, C.S.O., Madras.5

ALPHABETICAL LIST OF VILLAGES

1. Tiruppattur Taluk

Serial Number	*Name of Village*	*Location Code Number*
(1)	(2)	(3)
1	Alagapuri	74
2	Alangudi	93
3	Aralikkottai	96
4	Attangudi	40
5	Brahmanappatti	72
6	Chaturvedamangalam	35
7	Chettikurichchi	10
8	Dharmapatti	4
9	Eriyur	86
10	Erumaippatti	71
11	Ilangudi	75
12	Ilayattakudi North	25
13	Ilayattakudi South	26
14	Jayankondannilai	82
15	Kalappur	36
16	Kalappur	47
17	Kallippatti	98
18	Kambanur	76
19	Kandavirayanpatti	42
20	Karaiyur	43
21	Karisappatti	5
22	Karungulam P.	90
23	Karuppur	58
24	Kattambur	65
25	Kavanur	38
26	Kayampatti	48
27	Kilvayal	6
28	Kirungakottai	28
29	Kottaiyiruppu	59
30	Kulattuppatti	2
31	Kunnakkudi	53
32	Madhavarayampatti	49
33	Mahipalanpatti	31
34	Mallakottai	83
35	Mambatti Devastanam	95
36	Mambatti North	80
37	Mambatti South	85
38	Manalur	12
39	Mandakkudippatti	14
40	Mattur	70
41	Mel-Avannariruppu	17
42	Melayur	57
43	Melpatti	18
44	Munnaimalaippatti	16
45	Muraiyur	45
46	Musundappatti	1
47	Naduvikottai Keelaiyur	94
48	Naduvikottai Melayur	92
49	Nainapatti	81
50	Nattarmangalam	56
51	Nedumaram	41
52	Neduvayal	13
53	Neikuppai	21
54	Nemam	52
55	Olugumangalam	30
56	Paiyur	39
57	Pattakurichchi	67

ALPHABETICAL LIST OF VILLAGES

i. TIRUPPATTUR TALUK

Serial Number	Name of Village	Location Code Number
(1)	(2)	(3)
58	Pattamangalam East	91
59	Pattamangalam West	78
60	Perichchikovil	97
61	Piranmalai	19
62	Piranpatti	11
63	Pudur	9
64	Pulanguritchi	15
65	Ranasingapuram	54
66	Senbagampettai	32
67	Sevarakottai	99
68	Sevvalpatti	69
69	Sevvur	23
70	Singampunari North	29
71	Singampunari South	37
72	Siravayal	61
73	Sirukudalpatti	51
74	Sirumarudur	20
75	Sullangudi	88
76	Sundakkadu	33
77	Sunnambiruppu	68
78	Surakkudi	46
79	Tanippatti	73
80	Tattatti	60
81	Temmapatti	64
82	Tenkarai	62
83	Terkur (Attikkadu)	34
84	Tevarambur	66
85	Thuruvudayanpatti	55
86	Tirukkalakkudi	24
87	Tirukkalapatti	44
88	Tirukkoshtiyur	87
89	Tuvar	22
90	Ulagampatti	8
91	Vadamavali	89
92	Vadavanpatti	84
93	Vairavanpatti	50
94	Vairavanpatti	79
95	Valasaippatti	3
96	Vaniyankadu	63
97	Varapur	7
98	Velangudi	27
99	Veliyattur	77

VILLAGE DIRECTORY

AMENITIES AND LAND USE

1. TIRUPPATTUR TALUK

Location code number	Name of village	Total area of the village (in hectares)	Total population and number of households	Amenities available (if not available within the village, a dash (—) is shown in the column and next to it in brackets, the distance in broad ranges viz.—5 kms, 5—10 kms and 10 + kms of the nearest place where the facility is available is given)					
				Educational	Medical	Drinking water (potable)	Post and Telegraph	Day or days of the market/hat, if any	Communications (Bus stop, Railway Station, Waterway)
(1)	(2)	(3)	(4)	(5)	(6)	(7)	(8)	(9)	(10)
1	Musundappatti	1,377.20	2,143 (435)	P(5)	CWC(1)	T,HP,W,TK	—(—5kms)	—(—5kms)	BS
2	Kulattuppatti	731.66	1,401 (309)	P(3)	—(—5kms)	HP,T,W	PO	—(—5kms)	BS
3	Valasaippatti	946.29	2,360 (480)	P(3), M(1)	MH(1),CWC(1)	T,TK,W	—(—5kms)	—(—5kms)	BS
4	Dharmapatti	1,117.64	2,369 (515)	P(5)	CWC (1)	HP,W	PO	—(—5kms)	—(—5kms)
5	Karisappatti	1,089.43	2,377 (511)	P(1),M(1)	D(1), CWC(1)	T,HP,W,TK	PO	Sunday	BS
6	Kilvayal	941.11	1,641 (366)	P(3)	—(—5kms)	HP,W,TK	PO	—(—5kms)	BS
7	Varapur	1,350.29	2,252 (459)	P(3),M(1), H(1)	CWC(1)	HP,T,W	PO	—(—5kms)	BS
8	Ulagampatti	992.70	2,843 (647)	P(3),M(1), H(1)	MH(1), CWC(1), D(1)	HP,W,TK	PTO, Phone	—(5—10 kms)	BS

VILLAGE DIRECTORY

AMENITIES AND LAND USE

1. TIRUPPATTUR TALUK

Location code number	Name of village	Approach to village	Nearest town and distance (in kms.)	Power supply	Staple food	Land use (i.e., area under different types of land use in hectares rounded upto two decimal places): Forest	Irrigated by source	Un-irrigated	Cultu-rable waste (including Gauchar and groves)	Area not available for culti-vation	Remarks including any place of religious, historical or archaeolo-gical interest
(1)	(2)	(11)	(12)	(13)	(14)	(15)	(16)	(17)	(18)	(19)	(20)
1	Musundappatti	PR	Ponnamaravati (22)	ED,EAg	Rice and Varagu	168.05	T 107.75 W 20.00 WE 30.00 TK 57.75	927.49	22.75	151.16	N-2
2	Kulattuppatti	PR	Ponnamaravati (22)	ED,EAg	Rice and cumbu	332.63	T 113.42 TK 113.42	1.77	180.73	103.11	N-2
3	Valasaippatti	PR	Ponnamaravati (21)	ED,EAg	Rice and cumbu	107.39	T 101.56 W 2.00 WE 12.00 TK 87.56	374.09	24.20	339.05	N-2
4	Dharmapatti	PR	Ponnamaravati (22)	ED	Rice	76.08	T 94.94 W 6.00 WE 20.00 TK 68.94	780.41	12.79	153.42	...
5	Karisappatti	PR	Ponnamaravati (16)	ED,EAg	Rice and Cumbu	...	T 153.17 W 1.00 WE 10.00 TK 142.17	634.24	4.22	297.80	...
6	Kilvayal	PR	Ponnamaravati (10)	ED,EAg	Rice and cumbu	131.67	T 109.43 W 5.30 WE 12.00 TK 92.13	99.08	326.35	274.58	...
7	Varapur	PR	Ponnamaravati (16)	ED,EAg	Rice and Millets	731.48	T 128.80 W 2.00 WE 2.19 TK 124.61	45.10	288.23	156.68	N-6
8	Ulagampatti	PR	Ponnamaravati (8)	ED,EAg	Rice and Cumbu	70.76	T 152.63 W 2.00 WE 20.00 TK 130.63	543.14	61.59	164.58	N-16, M-2, C-3

Location Code number.	Name of Village.	Total area of the village (in Hectares)	Total Population and number of households.	Amenities available (if not available within the village a dash (-) is shown in the column and next to it in brackets, the distance in broad ranges viz.—5 Kms, 5-10 Kms. and 10+Kms. of the nearest place where the facility is available is given.): Educational.	Medical.	Drinking water (potable)	Post and Telegraph.	Day or days of the Market/hat if any.	Communica-tions (Bus stop, Railway Station, Waterway)
(1)	(2)	(3)	(4)	(5)	(6)	(7)	(8)	(9)	(10)
9	Pudur	924.68	1,839 (431)	P(3),M(1), H(1)	CWC(1), MH(1), D(1)	T,HP,W,TK	PTO	—(5— 10kms)	BS
10	Chettikurichchi	769.09	2,767 (538)	P(3),M(1), H(1)	MH(1), MCW(1)	HP,TW,TK, W	PO	—(—5kms)	BS
11	Piranpatti	1,713.60	3,815(770)	P(5)	CWC(1)	HP,T,W,TK,	PO	—(10+kms)	—(—5kms)
12	Manalur	832.42	1,839 (433)	P (3) M(1) H(1)	MH(1),CWC (2) RP(3)	T, HP, W, TK	PO	—(10+Kms.)	BS
13	Neduvayal	959.66	1,843 (357)	P (5)	—(-5 Kms)	T, HP, W,TK	PO	—(5—10Kms.)	BS
14	Mandakkudippatti	598.22	1,200 (298)	P(3), M(1)	CWC (1), MCW (1)	HP, W	PO	—(—5 Kms.)	—(—5 Kms.)
15	Pulangurichi	1,134.18	2,687 (578)	P (2), M(2) H(1), C(1)	D (1), H (1)	TK, W, HP, O	PO	Saturday	BS
16	Munnaimalaippatti	807.50	2,365 (517)	P (5)	—(—5 Kms.)	T, HP, W TK,	PO	(—5 Kms.)	—(—5 Kms.)
17	Melavannariruppu	872.49	1,255 (293)	P (1),	—(5-10 Kms.)	T, HP, W, TK	—(—5 Kms.)	—(10+Kms.)	BS

1. TIRUPPATUR TALUK

Location Code number	Name of Village	Approach to Village	Nearest town and distance (in Kms)	Power supply	Staple food	Land use (.ie., area under different types of land use in hectares rounded upto two decimal places.) Forest	Irrigated by Source	Un-irrigated	Cultur-able waste (including gauchar and groves)	Area not available for culti-vation	Remarks including any place of religious, historical or archaeolo-gical interest
(1)	(2)	(11)	(12)	(13)	(14)	(15)	(16)	(17)	(18)	(19)	(20)
9	Pudur	PR	Ponnamaravati (10)	ED,EAg	Rice and Millets	117.79	T 123.07 W 2.00 WE 20.00 TK 101.07	308.55	157.24	218.03	N-2
10	Chettikurichchi	PR	Ponnamaravati (20).	ED,EAg	Rice and Millets	—	T 64.68 W 1.00 WE 15.00 TK 48.68	558.56	36.09	109.76	..
11	Piranpatti	KR	Ponnamaravati (24)	ED,EAg	Rice and Millicts	90.38	T 935.20 W 39.15 WE 59.76 TK 836.29	48.59	38.75	600.68	N-3
12	Manalur	PR	Singampunari (10)	ED,EAg	Rice and Cumbu	84.37	T 161.08 W 10.00 WE 15.00 TK 136.08	402.79	52.72	131.46	N-6
13	Neduvayal	PR	Ponnamaravati (10)	ED,EAg	Rice and Cumbu	..	T 302.49 W 10.00 WE 20.00 TK 272.49	377.61	12.74	266.82	..
14	Mandakkudippatti	PR	Ponnamaravati (8)	ED,EAg	Rice and Millets	27.37	T 177.33 TK 177.33	223.89	2.45	167.18	N-2
15	Pulangurichchi	PR	Ponnamaravati (5)	ED,EAg	Rice and Ragi	126.53	T 195.10 W 2.40 WE 22.16 TK 170.54	491.40	104.90	216.25	N-7, M-6, C-4
16	Munnaimalaippatti	KR	Singampunari (10)	ED,EAg	Rice and Cumbu	65.04	T 184.40 W 1.00 TWE 5.00 WE 5.00 TK 173.40	419.63	7.65	130.78	N2
17	Melavannariruppu	PR	Singampunari (12)	ED,EAg	Rice and Cumbu	564.16	T 26.80 W 1.00 WE 4.00 TK 21.80	250.05	2.36	29.12	N-2

Location Code number	Name of Village	Total area of the village (in hectares)	Total poulation and number of households	Amenities available (if not available within the village a dash (—) is shown in the column and next to it in brackets, the distance in broad ranges viz—5 kms, 5—10 kms and 10—kms. of the nearest place where the facility is available is given.) Educational	Medical	Drinking Water (Potable)	Post and Telegraph	Day or days of the market/ hat if, any	Communica-tions (Bus stop, Railway Station, Waterway)
(1)	(2)	(3)	(4)	(5)	(6)	(7)	(8)	(9)	(10)
18	Melpatti	956.33	1,884 (397)	P (2)	CWC (1)	T, W, TK	PO, Phone	—(5-10 Kms.)	BS
19	Piranmalai	1,218.99	3,501 (762)	P (4), M(1), H(1)	PHC(1),CWC(1) MH(1), RP(1) CHW (1)	HP, T, W, TK	PO, Phone	—(—5 Kms.)	BS
20	Sirumarudur	921.35	2,712 (538)	P (4), M(1),	CHW (1)	T,HP, W,O	PO	—(5-10 Kms.)	BS
21	Neikuppai	1,684.58	5,853 (1,332)	P (4),M(1) H(1)	PHC(1), FPC(1),HC(1), MCW(1)	T,W, HPO,	PTO, Phone	Friday	BS
22	Tuvar	1,341.92	1,854 (422)	P (2)	CWC(1)	HP,W, O	PO Phone	—(—5 Kms.)	—(—5Kms.)
23	Sevvur	685.96	1,124 (280)	P (2), M(1) H(1)	D(1),MCW(1)	T, W, HP, O	PO Phone	Thursday	BS
24	Tirukkalakkudi	1,675.50	3,279 (741)	P(4), M(2)	MCW(1),	T,W,TK, HP, O	PO	—(5—10 kms.)	BS
25	Ilayattakudi North	1,729.45	5,026 (1,044)	P(3), M(2), H(1)	D(1), H(1), MH(1)	T,W,TK, HP, O	PTO Phone	—(—5 kms.)	BS
26	Ilayattakudi South	1,164.93	4,017 (901)	P(3)	RP(1), MH(1), H(1)	T,HP,TK, W,O	PTO	Sunday	BS
27	Velangudi	2,298.59	3,256 (769)	P(4), M(1)	MH(1)	T,W,TK, HP,O	PO	—(10+kms)	BS
28	Kirungakottai	818.38	3,278 (714)	P(1), M(1)	MCW(1), MH(1)	HP, T, TK, W	PO	—(—5kms.)	BS

1. TIRUPPATTUR TALUK

Location Code number.	Name of Village.	Approach to Village.	Nearest town and distance (in Kms.)	Power supply.	Staple food.	Land use (i.e., area under different types of land use in hectares rounded upto two decimal places)					Remarks including any place of religious, historical or archaeological interest.
						Forest.	Irrigated by Source.	Un-irrigated.	Culturable waste (including gauchar and groves)	Area not available for cultivation.	
(1)	(2)	(11)	(12)	(13)	(14)	(15)	(16)	(17)	(18)	(19)	(20)
18	Melpatti	PR	Singampunari (8)	ED,EAg	Rice and Cumbu	452.78	T 51.17 WE 8.52 TK 42.65	382.58	0.80	69.00	N-3, T-1, M
19	Piranmalai	PR	Singampunari (8)	ED,EAg	Rice and Millets	125.59	T 258.58 WE 22.18 TK 236.40	588.18	1.05	245.59	..
20	Sirumarudur	PR	Singampunari (13)	ED,EAg	Rice and Millets	..	T 195.19 WE 24.80 TK 170.39	302.58	211.58	212.00	N-2, M-1
21	Neikuppai	PR	Ponnamaravati (7)	ED,EAg	Rice	..	T 615.44 W 5.40 WE 47.33 TK 562.71	533.09	131.02	405.03	N-7, C-5 M-3, T-1
22	Tuvar	KR	Ponnamaravati (7)	ED,EAg	Rice	..	T 281.77 W 10.90 WE 14.79 TK 256.08	862.29	38.86	159.00	N-3
23	Sevvur	PR	Ponnamaravati (10)	ED,EAg	Rice	102.84	T 127.76 TK 127.76	203.58	17.65	234.13	N-10, M-2, C-2
24	Tirukkalakkudi	PR	Ponnamaravathi (10)	ED,EAg	Rice and Ragi	337.89	T 281.76 W 10.90 WE 14.78 TK 256.08	862.29	35.33	158.23	N-3
25	Ilayattakudi North	PR	Tiruppattur (10)	ED,EAg	Rice and Millets	..	T 229.07 W 4.68 WE 7.14 TK 217.25	..	..	1,491.38	N-6,M-2, C-3
26	Ilayattakudi South	PR	Tiruppattur (12)	ED,EAg	Rice and Millets	..	T 218.38 WE 3.10 W 1.26 TK 214.02	489.14	54.48	402.93	N-5,M-3, C-2
27	Velangudi	PR	Tiruppattur (6)	ED,EAg	Rice and Ragi	433.75	T 371.70 WE 25.50 TK 346.20	889.55	34.10	569.49	N 4
28	Kirungakottai	PR	Singampunari (5)	ED,EAg	Rice and Millets	..	T 375.15 WE 25.00 TK 350.15	203.50	64.13	175.60	N-5,M-1, T-1

Location Code number	Name of Village	Total area of the village (in Hectares)	Total population and number of households	Amenities available (if not available within the village a dash (—) is shown in the column and next to it in brackets, the distance in broad ranges viz—5Kms, 5—10Kms and 10+Kms. of the nearest place where the facility is available is given.					
				Educational.	Medical.	Drinking Water (Potable)	Post and telegraph.	Day or days of the market/hat, if any.	Communications (Bus stop, Railway Station, Waterway).
(1)	(2)	(3)	(4)	(5)	(6)	(7)	(8)	(9)	(10)
29	Singampunari North	1,782.02	3,359 (741)	P(5)	CWC(3)	HP, T, W	PO, Phone	Thursday	BS
30	Olugumangalam	260.67	784 (182)	P(2)	—(—5kms.)	W, HP, TK	PO	—(—5kms.)	—(—5kms.)
31	Mahipalanpatti	1,043.46	2,365 (586)	P(3), M(1)	MCW(1), MH(1)	HP, W, TK, O	PO	—(—5kms.)	BS
32	Senbagampettai	1,794.02	3,275 (676)	P(4)	—(—5kms.)	T, TK, W, HP	PO	—(—5kms.)	BS
33	Sundakkadu	1,109.99	1,820 (428)	P(2)	—(10+kms.)	T, W, TK, HP	PO	—(10+kms.)	BS
34	Terkur (Attikkadu)	1,987.74	4,051 (900)	P(2), M(2), H(1), PUC(1).	MCW(1), MH(1)	HP, W, TK, O	PO, Phone	Friday	BS
35	Chaturvedamangalam	1,688.93	3,666 (788)	P(5), M(4)	MCW(1), MH(1), D(1), CWC(1)	T, W, TK, HP	PO, Phone	—(5—10 kms.)	BS
36	Kalappur (Anjukovil)	1,419.16	3,681 (802)	P(2), M(1), H(1)	GWC(1)	HP, W, TK	PO, Phone	—(5—10 kms.)	BS
37	Singampunari South	1,799.11	2,731 (603)	P(3)	—(—5 kms.)	HP, T, W	PO	Thursday	BS
38	Kavanur	347.08	529 (119)	P(1)	—(5—10 kms.)	HP, W, TK. O	—(—5kms.)	—(5—10 kms.)	BS
39	Paiyur	573.79	501 (99)	P(1)	—(5—10 kms.)	T, TK, W	—(—5kms.)	—(—5 kms.)	BS

1. TIRUPPATTUR TALUK.

Location Code number	Name of Village	Approach to Village	Nearest town and distance (in Kms.)	Power supply	Staple food	Land use (i.e., area under different types of land use in hectares rounded upto two decimal places) Forest	Irrigated by Source	Un-irrigated	Culturable waste (including gauchar and groves)	Area not available for cultivation.	Remarks including any place of religious, historical or archaeological interest
(1)	(2)	(11)	(12)	(13)	(14)	(15)	(16)	(17)	(18)	(19)	(20)
29	Singampunari North	PR	Singampunari (2)	EA	Rice and Millets	25.81	T 767.66 WE 30.25 R 210.15 C 87.16 TK 440.10	471.26	176.68	340.61	N-7,M-3 C-2
30	Olugumangalam	KR	Tiruppattur (10)	ED,EAg	Rice and Ragi	..	T 51.80 W 2.40 TK 49.40	42.47	68.98	97.42	..
31	Mahipalanpatti	PR	Tiruppattur (8)	EA	Rice and Ragi	..	T 448.65 W 3.70 WE 38.80 TK 406.15	232.80	114.13	247.88	N-7,C-2, T-1
32	Senbagampettai	PR	Tiruppattur (10)	ED,EAg	Rice and Millets	..	T 381.79 W 12.00 WE 30.12 TK 339.67	789.90	34.21	588.12	N-2
33	Sundakkadu	PR	Tiruppattur (7)	ED,EAg	Rice and Ragi	..	T 271.36 W 4.00 WE 39.40 TK 227.96	248.26	231.16	359.21	N-6
34	Terku (Allikkadu)	PR	Tiruppattur (14)	EA,	Rice and Ragi	149.90	T 566.15 TK 566.15	410.46	112.64	748.59	N-6, M-3, C-3, T-3
35	Chaturvedamangalam	PR	Singampunari (8)	ED,EAg	Rice and Ragi	212.50	T 312.10 WE 14.02 TK 298.08	700.23	263.00	201.10	N-4
36	Kalappur (Anjukovil)	PR	Singampunari (4)	ED,EAg	Rice and Millets	72.00	T 420.00 W 25.00 WE 40.00 TK 355.00	606.56	105.50	215.10	N-9
37	Singampunari South	PR	Singampunari (2)	ED,EAg	Rice and Millets	76.65	T 503.42 WE 23.12 TK 480.30	864.90	15.76	338.38	N-9,M-10, C-6,T-2
38	Kavanur	PR	Tiruppattur (8)	ED,EAg	Rice	..	T 99.77 WE 3.75 TK 96.02	106.80	18.09	122.42	N-3
39	Paiyur	PR	Tiruppattur (8)	ED,EAg	Rice	..	T 153.54 WE 4.60 TK 148.94	186.38	19.69	214.18	N-3

Location Code number	Name of Village	Total area of the village (in hectares)	Total population and number of households	Amenities available (if not available within the village a dash (—) is shown in the column and next to it in brackets, the distance in broad ranges, viz—5Kms, 5—10Kms. and 10+ Kms. of the nearest place where the facility is available is given. Educational	Medical	Drinking Water (Potable)	Post and Telegraph	Day or days of the market/hat, if any	Communications (Bus stop, Railway Station, Waterway)
(1)	(2)	(3)	(4)	(5)	(6)	(7)	(8)	(9)	(10)
40	Attangudi	738.94	1,364 (287)	P(1), M(1)	D(1)	W, TK	—(—5kms.)	—(—5 kms.)	—(—5kms.)
41	Nedumaram	1,355.39	2,999 (498)	P(4)	—(—5 kms.)	T, W, TK, HP, O	PO	—(—5 kms.)	BS
42	Kandavirayanpatti	372.74	2,282 (597)	P(3), M(1)	D(1)	T, W, TK, HP, O	PTO	—(—5 kms.)	BS
43	Karaiyur	1,418.15	2,508 (509)	P(3), M(1)	—(—5kms.)	T, W, TK, HP, O	PO	—(—5 kms.)	BS
44	Tirukkalapatti	280.53	768 (172)	P(1)	—(5—10 kms.)	HP, W, TK, O	—(5—10kms.)	—(5—10kms.)	BS
45	Muraiyur	989.93	2,798 (630)	P(2), M(1), H(1)	CWC(2), D(1).	TK, W, T	PO	—(5—10kms)	BS
46	Surakkudi	791.04	2,722 (676)	P(2), M(1)	MH(1), GWC(1).	T, HP, TK	PO	—(5—10kms.)	BS
47	Kalappur	687.03	1,293 (314)	P(3)	CWC(1)	HP, TK, W	PO	—(5—10kms.)	BS
48	Kayampatti	607.88	1,255 (279)	P(3)	—(—5kms.)	T, W, TK	—(—5kms.)	—(5—10kms.)	—(—5kms.)
49	Madhavarayampatti	1,074.38	1, 585 (360)	P(2), M(1)	—(5—10kms.)	HP, W, TK, O	PO	—(5—10kms.)	—(5—10kms.)
50	Vairavanpatti	556.98	714 (166)	P(1)	—(—5kms.)	T, TK, W	—(—5kms.)	—(—5kms.)	—(—5kms.)

1. TIRUPPATTUR TALUK.

Location Code number	Name of Village	Approach to Village	Nearest town and distance (in Kms.)	Power supply	Staple food	Land use (i.e., area under different types of land use in hectares rounded upto two decimal places): Forest.	Irrigated by Source	Un-irrigated	Culturable waste (including gauchar and groves)	Area not available for cultivation	Remark including any place of religious, historical or archaeological interest
		(11)	(12)	(13)	(14)	(15)	(16)	(17)	(18)	(19)	(20)
40	Attangudi	KR	Tiruppattur (8)	ED,EAg	Rice and Ragi	128.54	T 141.35 WE 4.26 TK 137.09	106.99	146.36	215.70	N-2
41	Nedumaram	PR	Tiruppattur (5)	ED,EAg	Rice and Ragi	--	T 429.37 W 9.20 WE 12.13 TK 408.04	527.74	143.98	254.30	N-6
42	Kandavirayanpatti	PR	Tiruppatur (8)	ED,EAg	Rice	..	T 117.22 WE 12.16 TK 105.06	85.10	44.89	125.53	N-7, M-13, C-3
43	Karaiyur	PR	Tiruppattur (4)	ED,EAg	Rice and Ragi	..	T 830.96 W 6.10 WE 42.10 TK 782.76	128.16	30.93	428.10	N-3
44	Tirukkalapatti	PR	Tiruppattur (10)	ED,EAg	Rice and Ragi	..	T 117.19 W 2.20 WE 2.45 TK 112.54	45.21	57.33	60.80	N-3
45	Muraiyur	PR	Singampunari (8)	EA	Rice and Millets		T 263.38 TK 25.88 WE 8.25 R 229.25	483.46	17.70	225.39	N-4, M-1
46	Surakkudi	PR	Tiruppattur (18)	EA	Rice and Millets	..	T 230.09 W 5.30 WE 138.45 TK 86.34	282.14	102.55	176.26	N-7, M-2
47	Kalappur	FP	Singampunari (8)	ED,EAg	Rice and Millets	..	T 152.77 WE 21.00 TK 131.77	405.68	14.10	114.48	N-7
48	Kayampatti	KR	Tiruppattur (16)	ED,EAg	Rice and Millets.	..	T 199.10 WE 6.41 TK 192.69	270.02	15.18	123.58	N-2
49	Madhavarayampatti	KR	Tiruppattur (8)	ED,EAg	Rice and Ragi.	.	..	345.07	1.97	727.34	N-3
50	Vairavanpatti	KR	Tiruppattur (3)	ED,EAg	Rice and Ragi	..	T 204.84 WE 28.10 TK 176.74	115.17	104.83	132.14	N-3

Location Code number	Name of Village	Total area of the village (in hectares)	Total population and number of households	Amenities available (if not available within the village a dash (—) is shown in the column and next to it in brackets, the distance in broad ranges viz—5kms. 5—10Kms. and 10+Kms of the nearest place where the facility is available is given: Educational.	Medical.	Drinking Water (Potable)	Post and Telegraph	Day or days of the market/hat, if any	Communications (Bus stop, Railway Station, Waterway)
(1)	(2)	(3)	(4)	(5)	(6)	(7)	(8)	(9)	(10)
51	Sirukudalpatti	1,207.20	2,176 (523)	P(2), M(1), H(1)	MH(1), MCW(1)	T, W, HP, TK, O	PO	- (—5kms.)	BS
52	Nemam	604.14	1,148 (214)	P(1)	D(1)	T, W, O	—(—5kms.)	-(-5kms.)	—(—5kms.)
53	Kunnakkudi	1,009.89	2,684 (590)	P(1), M(1), H(1)	D(1), FPC(1)	T, HP, TK, W	PTO, Phone	—(5—10kms.)	BS
54	Ranasingapuram	311.71	1,067 (203)	P(1), M(1), H(1), C(1)	(—5kms.)	T, W, TK, HP, O	PO	—(—5kms.)	BS
55	Thiruvudayanpatti	352.57	1,117 (223)	P(1)	CWC(1)	T, W, TK, O	PO	—(—5kms.)	BS
56	Nattarmangalam	237.18	516 (104)	P(1)	—(—5kms.)	T, W, TK, O	—(—5kms.)	—(—5kms.)	—(—5kms.)
57	Melayur	700.61	2,425 (559)	P(4), M(1), H(1)	CWC(1)	T, HP, W, TK	PO	—(10+kms.)	BS
58	Karuppur	457.67	1,103 (239)	P(2)	—(5—10kms.)	HP, W, TK, O	PO	—(5—10kms.)	BS
59	Kottaiyiruppu	568.71	1,332 (279)	P(2), M(1), H(1)	MH(1)	T, TK, W, O	PO	- (—5kms.)	BS

1. TIRUPPATTUR TALUK.

Location Code number	Name of Village	Approach to Village	Nearest town and distance (in Kms.)	Power supply	Staple food	Land use (i.e., area under different types of land use in hectares rounded upto two decimal places.) Forest	Irrigated by Source	Un-irrigated	Culturable waste (including gauchar and groves)	Area not available for cultivation	Remarks including any place of religious, historical or archaeological interest
(1)	(2)	(11)	(12)	(13)	(14)	(15)	(16)	(17)	(18)	(19)	(20)
51	Sirukudalpatti	PR	Tiruppattur (8)	ED,EAg	Rice and Ragi	..	T 259.00 W 2.96 WE 6.54 TK 249.50	445.00	216.37	286.83	N-7,C-2
52	Nemam	PR	Karaikkudi (10)	ED,EAg	Rice and Millets	..	T 174.37 W 3.12 WE 2.92 TK 168.33	171.30	6.89	251.58	N-2
53	Kunnakkudi	PR	Karaikkudi (10)	EA	Rice and Millets	..	T 147.75 W 6.90 WE 5.71 TK 135.14	345.07	1.97	515.10	Murugan Hill temple
54	Ranasingapuram	PR	Tiruppattur (3)	ED,EAg	Rice and Ragi	..	T 126.04 W 3.10 WE 16.25 TK 106.69	78.32	6.98	100.37	N-45, M-10
55	Thiruvudayanpatti	KR	Tiruppattur (2)	ED,EAg	Rice and Ragi	..	T 200.58 W 1.17 WE 27.18 TK 172.23	43.62	10.99	97.38	N-3
56	Nattarmangalam	KR	Tiruppattur (6)	ED,EAg	Rice and Ragi	..	T 93.97 WE 16.10 TK 77.87	46.71	15.74	80.76	N-2
57	Melayur	PR	Tiruppattur (10)	ED,EAg	Rice and Millets	..	T 301.46 WE 14.16 TK 287.30	64.80	97.35	237.00	N-6, M-2
58	Karuppur	PR	Tiruppattur (8)	EA	Rice and Millets	..	T 156.87 WE 5.75 R 78.80 TK 72.32	139.20	12.28	149.32	N-3, M-1
59	Kottaiyiruppu	PR	Tiruppattur (5)	ED.EAg	Rice and Millets	..	T 262.76 W 2.86 WE 18.45 TK 241.45	21.77	83.45	200.73	N-5

Location Code number	Name of Village	Total area of the village (in Hectares)	Total population and number of households	Amenities available (if not available within the village a dash (—) is shown in the column and next to it in brackets, the distance in broad ranges viz—5Kms, 5—10Kms and 10+Kms of the nearest place where the facility is available is given) Educational	Medical	Drinking Water (Potable)	Post and Telegraph	Day or days of the market/hat if any	Communications (Bus-stop, Railway Station, Waterway)
(1)	(2)	(3)	(4)	(5)	(6)	(7)	(8)	(9)	(10)
60	Tattatti	1,015.58	1,287 (293)	P(2)	—(—5 kms.)	T, HP, TK, W,O	—(—5 kms.)	—(5—10 kms.)	BS
61	Siravayal	1,217.87	2,922 (675)	P(4), M(1), H(1)	CWC(1), D(1)	T, W, HP, TK, O	PTO	—(5—10 kms).	BS
62	Tenkarai	690.99	1,424 (313)	P(3)	—(—5 kms.)	T, HP, TK, W,O	PO	—(—5 kms.)	BS
63	Vaniyankadu	818.72	718 (155)	P(2)	MH(1)	HP, W, TK, O	—(—5 kms.)	—(—5 kms.)	—(— 5 kms.)
64	Temmapatti	475.27	258 (59)	P(1)	– (– 5 kms.)	TK, O	– (– 5 kms.)	– (– 5 kms.)	—(– 5 kms.)
65	Kattambur	610.60	1,135 (263)	P(3)	- (– 5 kms.)	HP, W, TK, O	PO	—(—5 kms.)	BS
66	Tevarambur	205.38	523 (117)	P(1)	– (– 5 kms.)	T, W, TK, O	– (– 5 kms.)	– (– 5 kms.)	– (– 5 kms.)
67	Pattakurichchi	180.85	62 (11)	– (— 5 kms.)	– (5–10 kms.)	W, TK	– (— 5 kms.)	– (5–10 kms.)	– (— 5 kms.)
68	Sunnambiruppu	398.23	733 (176)	P(1)	– (5–10kms.)	W, TK, O	PO	—(— 5 kms.)	—(— 5 kms.
69	Sevvalpatti	504.49	800 (192)	P(1)	CWC(1)	HP, TK	PO	– (5–10 kms.)	– (– 5 kms.)
70	Mattur	456.62	721 (181)	P(1)	CWC(1)	T, TK	– (– 5 kms.)	– (5–10 kms.)	—(—5 kms.)
71	Erumaippatti	954.80	493 (117)	P(2)	CWC(1)	W, TK, HP	—(—5 kms.)	—(—5 kms.)	BS

1. TIRUPPATTUR TALUK.

Location Code number	Name of Village	Approach to Village	Nearest town and distance (in Kms.)	Power supply	Staple food	Land use (i.e., area under different types of land use in hectares rounded upto two decimal places)					Remksar including any place of religious, historical or archaeological interest
						Forest	Irrigated by Source	Un-irrigated	Culturable waste (including gauchar and groves)	Area not available for cultivation	
(1)	(2)	(11)	(12)	(13)	(14)	(15)	(16)	(17)	(18)	(19)	(20)
60	Tattatti	KR	Ti uppattur (8)	ED,EAg	Rice and Millets	93.50	T 189.21 TK 189.21	277.82	153.60	301.45	N-2
61	Siravayal	PR	Tiruppattur (8)	ED,EAg	Rice and Millets	108.89	T 229.17 WE 3.17 TK 226.00	509.17	8.81	361.83	N-2
62	Tenkarai	PR	Tiruppattur (5)	ED,EAg	Rice and Millets	29.29	T 124.10 W 2.21 TK 118.57 R 3,32	260.68	32.99	243.93	N-6
63	Vaniyankadu	KR	Tiruppattur (3)	ED,EAg	Rice and Millets	..	T 211.82 WE 17.25 TK 194.57	233.35	194.66	178.89	N-2
64	Temmapatti	PR	Tiruppattur (3)	ED,EAg	Rice and Millets	..	T 222.30 W 2.50 WE 32.17 TK 187.63	21.66	112.97	118.34	N-15, M-1, C-1
65	Kattambur	PR	Tiruppattur (3)	ED,EAg	Rice and Millets	..	T 207.88 W 1.12 WE 28.16 TK 178.60	219.61	58.07	125.04	N-15, T-1
66	Tevarambur	KR	Tiruppattur (4)	ED,EAg	Rice and Ragi	..	T 90.96 WE 12.15 TK 78.81	24.36	6.09	83.97	N-3
67	Pattakurichchi	KR	Tiruppattur (8)	ED	Rice and Ragi	..	T 91.79 WE 12.10 TK 79.69	19.52	17.22	52.32	...
68	Sunnambiruppu	PR	Tiruppattur (8)	ED, EAg	Rice and Ragi	..	T 157.72 WE 10.25 TK 147.47	58.47	71.41	110.63	N-3
69	Sevvalpatti	KR	Tiruppattur (12)	ED,EAg	Rice and Millets.	86.19	T 141.64 TK 141.64	56.23	67.97	152.46	N-2
70	Mattur	KR	Tiruppattur (13)	ED	Rice and Millets	..	T 150.62 TK 150.62	48.97	120.66	136.37	N-2
71	Erumaippatti	PR	Tiruppattur (18)	ED,EAg	Rice and Millets	.	T 242.15 TK 239.95 2.20	82.51	321.19	308.95	N-3

Location Code number	Name of Village	Total area of the village (in Hectares)	Total population and number of households	Amenities available (if not available within the village a dash (—) is shown in the column and next to it in brackets, the distance in broad ranges viz—5Kms, 5—10Kms. and 10+Kms. of the nearest place where the facility is available is given.)					
				Educational	Medical	Drinking Water (Potable)	Post and Telegraph	Day or days of the market/ hat if any	Communications (Bus stop, Railway Station Waterway).
(1)	(2)	(3)	(4)	(5)	(6)	(7)	(8)	(9)	(10)
72	Brahmanappatti	727.48	974 (236)	P(3)	—(—5 kms.)	W, TK. HP, T	—(—5 kms.)	—(—5 kms.)	—(— 5 kms.)
73	Tanippatti	296.58	393 (95)	P(2)	—(—5 kms.)	T HP, W, O	—(—5 kms.)	—(5-10 kms.)	—(—5 kms.)
74	Alagapuri	221.83	171 (34)	—(—5 kms.)	—(—5 kms.)	W, TK, O	—(—5kms.)	—(5-10 kms.)	—(—5 kms.).
75	Ilangudi	992.40	2,125 (502)	P(3)	—(5-10 kms.)	T. W, HP, O	—(—5 kms.)	—(5-10 kms.)	BS
76	Kambanur	1,049.26	1,806 (415)	P(2)	CWC(1)	HP, W, TK, T. O	—(— 5 kms.)	—(5-10 kms.)	BS
77	Veliyattur	1,873.05	6,064 (1,446)	P(6), M(2), H(2)	H(1)	T, W, HP, TK, O	PO	Friday	BS
78	Pattamangalam West	795.69	1,888 (443)	P(3)	MH(1)	T, W, TK, HP	PO	Tuesday	BS
79	Vairavanpatti	284.59	473 (90)	P(1)	—(5-10 kms.)	T, TK, W	—(5-10 kms.)	—(5-10 kms.)	BS
80	Mambatti North	951.86	1,611 (358)	P(2)	—(10+kms.)	TK, W	—(— 5 kms.)	—(— 5 kms.)	—(— 5 kms.)
81	Nainapatti	180.54	348 (82)	—(— 5 kms.)	CWC(1)	W, TK	—(— 5 kms.)	—(— 5 kms.)	—(— 5 kms.)
82	Jayankondanallai	714.85	1,098 (257)	P(1)	CWC(1)	W, HP	(5-10 kms.)	—(5-10 kms.)	BS
83	Mallakottai	763.95	1,331 (313)	P(2), M(1)	CWC(1)	W, HP, TK	PO	—(5-10 kms.)	BS

1. TIRUPPATTUR TALUK

Location Code number	Name of Village	Approach to Village	Nearest town and distance (In Kms.)	Power supply	Staple food	Land use (i.e., area under different types of land use in hectares rounded upto two decimal places) Forest	Irrigated by Source	Un-irrigated	Cultuzable waste (including gauchar and groves)	Area not available for cultivation	Remarks including any place of religious, historical or archaeological interest
(1)	(2)	(11)	(12)	(13)	(14)	(15)	(16)	(17)	(18)	(19)	(20)
72	Brahmanappatti	KR	Tiruppattur (11) ..	ED, EAg	Rice and Ragi	..	T 235.53 TK 225.53 WE 10.00	150.11	70.00	271.84	N-2
73	Tanippatti	KR	Tiruppattur (8) ..	ED. EAg	Rice and Millets	..	T 117.00 TK 117.00	93.00	1.00	85.58	N-2
74	Alagapuri	PR	Tiruppattur (5) ..	ED	Rice and Milets	..	T 49.87	94.36	4.11	73.49	...
75	Nangudi	PR	Karaikkudi (8) ..	ED, EAg.	Rice and Millets	114.22	T 278.92 TK 278.92	243.55	18.93	336.78	...
76	Kambanur	PR	Tiruppattur (10) ..	ED, EAg	Rice and Millets	204.04	T 298.22 WE 3.60 TK 294.62	200.34	10.06	336.60	N-2
77	Veliyattur	PR	Tiruppattur (8) ..	ED, EAg	Rice and Millets	..	T 541.46 WE 15.74 TK 525.72	761.33	62.34	507.92	N-10, M-2
78	Pattamangalam West	PR	Tiruppattur (8) ..	ED, EAg	Rice and Ragi	..	T 328.55 TK 318.55 WE 10.00	201.5	121.62	143.97	N-10, C-1, C-3, T-1
79	Vairavanpatti	KR	Tiruppattur (8) ..	ED. EAg.	Rice and Ragi	..	T 97.95 TK 89.95 WE 8.00	25.36	43.78	117.50	N-3
80	Mambatti North	KR	Tiruppattur (15) ..	ED	Rice and Millets	..	T 279.83 WE 5.66 TK 274.17	265.50	35.67	370.86	N-2
81	Nainapatti	KR	Tiruppattur (24) ..	ED	Rice and Millets	..	T 45.99 TK 45.99	24.11	31.25	79.19	N-2
82	Jayankondannilai	PR	Tiruppattur (20) ..	ED, EAg	Rice and Millets	..	T 73.82 W 13.67 TK 60.15	55.77	516.21	69.05	N-4
83	Mallakottai	PR	Tiruppattur (15) ..	ED, EAg	Rice and Millets	19.62	T 187.13 TK 139.90 R 47.23	116.41	249.11	191.68	N-3

Location Code number	Name of Village	Total area of the village. (in Hectares).	Total population and number of households.	Amenities available (if not available within the village a dash (—) is shown in the column and next to it in brackets, the distance in broad ranges viz—5Kms, 5—10Kms and 10+Kms of the nearest place where the facility is available is given.) Educational.	Medical.	Drinking Water (Potable).	Post and Telegraph.	Day or days of the market/hat if any.	Communications (Bus stop, Railway Station, Waterway)
(1)	(2)	(3)	(4)	(5)	(6)	(7)	(8)	(9)	(10)
84	Vadavanpatti	475.70	957 (215)	P(1), M(1)	MH(1)	T, W, TK	– (– 5 kms.)	– (– 5 kms.)	BS
85	Mambatti South	484.56	554 (133)	P(2), M(1)	– (10+kms.)	HP, TK, W	—(—5k ms.)	– (– 5 kms.)	—(– 5 kms.)
86	Eriyur	726.48	1,637 (383)	P(3), M(1), H(1)	CWC(1), D(1)	HP, T, W, TK	PO	Tuesday	BS
87	Tirukkoshtiyur	727.02	2,187 (484)	P(2), M(1), H(1)	D(1), H(1)	T, W, TK, HP, O.	PO, Phone	Thursday	BS
88	Sullangudi	382.59	279 (72)	—(—5 kms.)	– (– 5 kms.)	W, TK	– (– 5 kms.)	– (– 5 kms.)	—(—5 kms)
89	Vadamavali	904.52	1,520 (351)	P(3)	CWC(1)	T, W, TK, HP	PO	– (– 5 kms.)	BS
90	Karungulam P.	459.71	418 (104)	P(1)	– (5–10 kms.)	T, W, TK	PO	– (– 5 kms.)	BS
91	Pattamangalam East	766.64	1,612 (387)	P(1), M(1)	– (– 5 kms.)	T, W, TK, HP	PO	Tuesday	BS
92	Naduvikottai Melayur	386.01	842 (214)	P(2)	– (– 5 kms.)	HP, W TK, O	PO	– (..5 kms.)	– (— 5 kms.)
93	Alangudi	647.81	1,488 (366)	P(2), M(1)	MH(1), CWC(1)	T W, TK, HP, O	PO	—(10+kms.)	BS

1. TIRUPPATTUR TALUK

Location Code number.	Name of Village.	Approach to Village.	Nearest town and distance (in Kms.)	Power supply.	Staple food.	Land use (i.e., area under different types of land use in hectares rounded upto two decimal places.) Forest.	Irrigated by Source.	Un-irrigated.	Culturable waste (including gauchar and groves.)	Area not available for cultivation.	Remarks including any place of religious, historical or archaeological interest.
(1)	(2)	(11)	(12)	(13)	(14)	(15)	(16)	(17)	(18)	(19)	(20)
84	Vadavanpatti	PR	Tiruppattur (18)	ED	Rice and Millets	..	T 156.92 WE 6.32 R 20.18 TK 130.42	180.27	21.57	116.94	N—3
85	Mambatti South	KR	Tiruppattur (19)	ED	Rice and Millets	..	T 168.43 TK 168.48	69.74	103.39	143.00	N—2
86	Eriyur	PR	Tiruppattur (17)	ED, EAg	Rice and Ragi	231.82	T 252.42 TK 241.14 WE 11.28	88.36	69.16	84.72	N—7, M—1, C—2
87	Tirukkoshtiyur	PR	Tiruppattur (7)	ED, EAg	Rice aud Ragi	..	T 258.99 WE 12.73 TK 246.26	216.08	90.32	161.63	N—25, M—3, Madhavam Hindu Temple
88	Sullangudi	KR	Tiruppattur (8)	ED, EAg	Rice and Ragi	..	T 146.58 TK 146.58	77.40	4.74	153.87	N—5
89	Vadamavali	PR	Tiruppattur (8)	ED, EAg	Rice and Ragi	2.00	T 466.90 TK 460.90 WE 6.00	150.54	13.00	272.08	N—4
90	Karungulam P.	PR	Tiruppattur (15)	ED, EAg	Rice and Ragi	..	T 254.56 TK 234.56 WE 20.00	71.78	3.22	130.15	N—2
91	Pattamangalam East	PR	Tiruppattur (8)	EA	Rice and Ragi	0.44	T 399.39 TK 315.66 WE 83.73	152.61	27.77	186.43	N—15, M—2, T—3, C—1,
92	Naduvikottai Melayur	PR	Tiruppattur (10)	ED, EAg	Rice and Millets	..	T 208.38 WE 6.50 TK 201.88	20.03	5.56	152.04	N—2
93	Alangudi	PR	Karaikkudi (9)	ED, EAg	Rice and Millets	33.51	T 230.31 TK 230.31	94.98	13.89	275.12	..

Location Code number.	Name of Village.	Total area of the village (in Hectares).	Total population and number of households.	Amenities available (if not available within the village a dash (—) is shown in the column and next to it in brackets, the distance in broad ranges viz—5Kms, 5—10Kms and 10+Kms of the nearest place where the facility is available is given.) Educational.	Medical.	Drinking Water (Potable).	Post and Telegraph.	Day of days of the market/hat if any.	Communications (Bus stop, Railway Station, Waterway).
(1)	(2)	(3)	(4)	(5)	(6)	(7)	(8)	(9)	(10)
94	Naduvikottai Keelaiyur	295.60	822 (198)	P(1)	—(—5kms.)	W, HP, TK, O	—(—5kms.)	—(—5kms.)	BS
95	Mampatti Devastanam	488.09	1,189(295)	P(1), M(1), H(1)	D(1) CWC(1)	W,T,HP	PO	—(—(5kms.)	—(—5kms.)
96	Aralikkottai	689.78	1,197 (257)	P(2)	CWC(1)	TK	PO	—(—5kms.)	BS
97	Perichchikovil	317.79	575(138)	P(1)	— (5—10kms.)	HP,W, TK, O	—(—5kms.)	—(—5kms.)	—(—5kms.)
98	Kallippatti	353.25	698(166)	P(1)	—(—5kms.)	HP, W, TK, O	—(— 5kms.)	—(— 5kms.)	—(—5kms.
99	Sevarakottai	1,039.82	1,821(478)	P(2), M(1)	MH(1), CWC(1)	T, W, TK, HP, O	PO	— (—5kms.)	BS
	TALUK TOTAL	85,300.63	180,552 (40,246)	P—231 M—51 H—23 PUC—1 C—1	CWC—39 MH—21 D—16 CHW—2 MCW—10 RPH—5 H—5 PHC—2 FPC—2 HC—1				

1· TIRUPPATTUR TALUK

Location Code number.	Name of Village.	Approach to Village.	Nearest town and distance (in Kms.)	Power supply.	Staple food.	Land use (i.e., area under different types of land use in hectares rounded upto two decimal places.) Forest.		Irrigated by Source.	Un-irrigated.	Culturable waste (including gauchar and groves.)	Area not available for cultivation.	Remarks including any place of religious, historical or archaeological interest.
		(11)	(12)	(13)	(14)	(15)		(16)	(17)	(18)	(19)	(20)
94	Naduvikottai Keelaiyur	PR	Tiruppattur (10)	ED, EAg.	Rice and Millets	..	T WE TK	130.04 4.70 125.34	62.25	11.00	92.31	N—2
95	Mampatti Devastanam	PR	Tiruppattur (18)	ED	Rice and Millets	..	T TK	122.00 122.00	153.00	..	213.09	N—2
96	Aralikkottai	PR	Tiruppattur (15)	ED, EAg.	Rice and Ragi	61.51	T TK WE	192.65 179.38 13.27	168.34	46.13	221.15	..
97	Perichchikovil	KR	Tiruppattur (10)	ED, EAg	Rice and Millets.	..	T TK	177.08 177.08	13.80	28.86	98.05	—
98	Kallippatti	KR	Tiruppattur (10) ..	ED,EAg	Rice and Millets	..	T TK	142.52 142.52	119.55	4.85	86.33	..
99	Sevarakottai	PR	Karaikkudi (16)	ED, EAg	Rice and Millets	..	T TK	326.75 326.75	364.29	1.63	347.15	N3 Thaine.s Metha Church
		TALUK TOTAL				5,796.98	T TK WE W TWE R C	22,750.68 20,414.43 1,405.46 249.70 5.00 588.93 87.16	26,660.48	6,991.25	23,101.24	N-443 M-76 T-14 C-45

FOOT NOTE:

The following Villages form part of the towns noted against each and are hence not shown in the village Directory.

Villages Treated as Census Towns.	Name of Town in which included.
1. Singampunari North (Part)	Singampunari Panchayat
2. Singampunari South (Part)	Singampunari Panchayat
3. Temmapatti (Part)	TiruppatturPanchayat

2 KARAIKKUDI TALUK

KARAIKKUDI TALUK
RAMANATHAPURAM DISTRICT

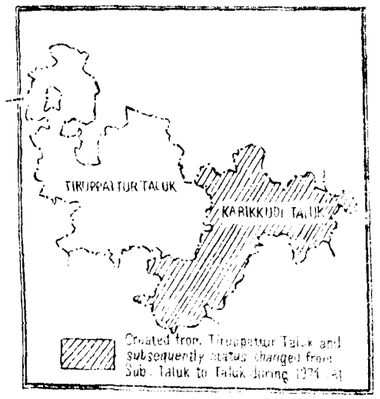

Boundary District ... ...
" Taluk ... ...
" Panchayat union ... ...
" Village with Location Code Number ... 50
Taluk headquarters ... ... ◎
Villages having Population below 200 ... ... ○
" " 200 - 499 ... ... ●
" " 500 - 999 ... ... ●
" " 1000 - 4999 ... ... ●
Uninhabited villages X
Important Road ... ...
Railway line with station (Metre gauge) ... ... RS
River with Stream ... ...
Post office, Post and Telegraph office ... ... PO PT
Police station ... ... PS
Hospitals, Primary health centre, Dispensary, Maternity and Child welfare centre ... ⊕ ◭ +
Urban area with Location Code Number IX

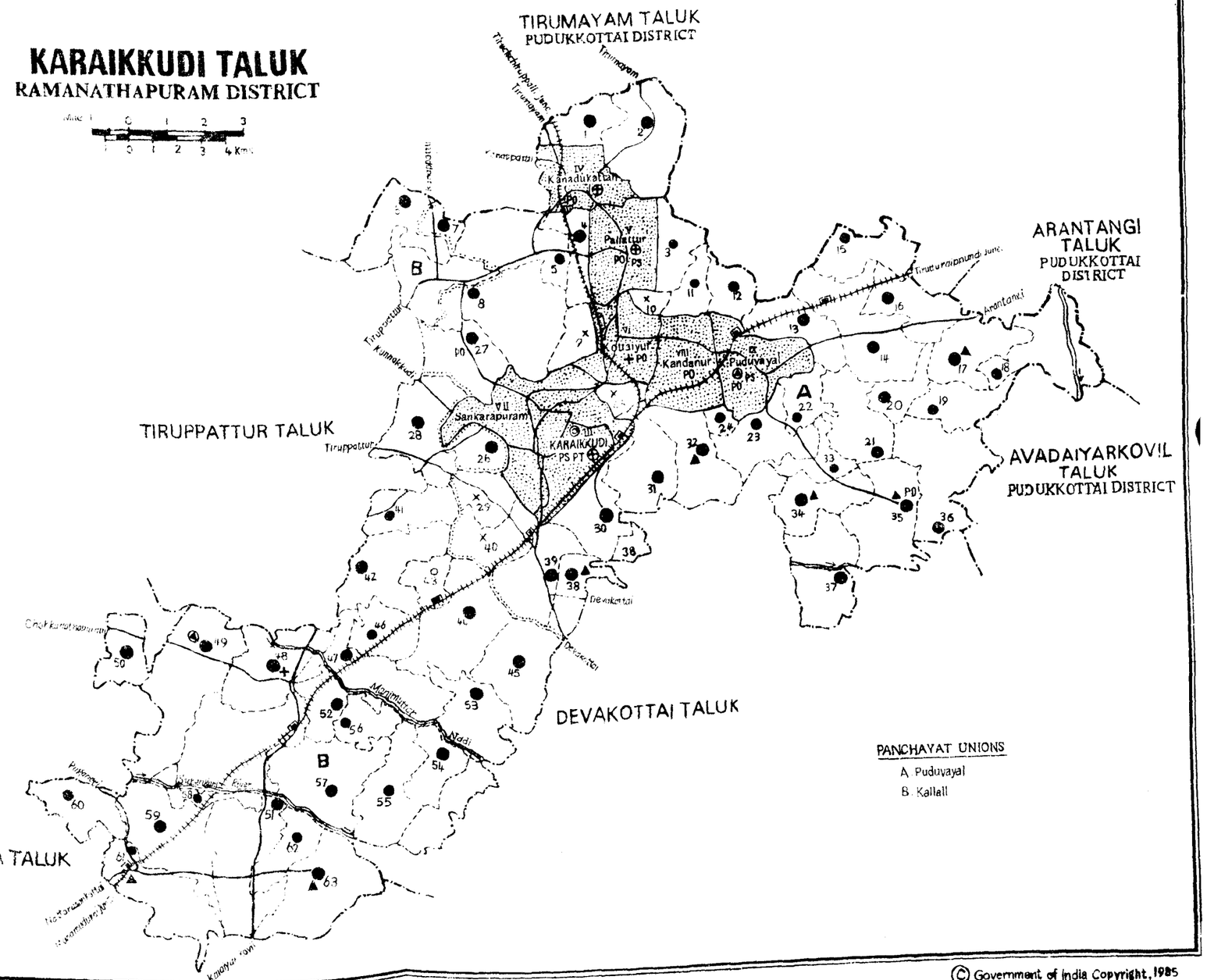

PANCHAYAT UNIONS
A. Puduvayal
B. Kallall

● Based upon Survey of India map with the permission of the Surveyor General of India.

© Government of India Copyright, 1985
P. Z. Press., C.S.O., Madras-5

ALPHABETICAL LIST OF VILLAGES

2. Karaikkudi Taluk

Serial number	*Name of village*	*Location Code number*
(1)	(2)	(3)
1	Alampatti	56
2	Alavilampatti	50
3	Amaravati	39
4	Ambakkudi	21
5	Aramanaippatti	7
6	Aramanai Siruvayal	51
7	Ariyakkudi	30
8	Attangudi	6
9	Devapattu	47
10	Ilandamangalam	60
11	Iluppaikkudi	31
12	Jayamkondan	19
13	Kalattur	17
14	Kallal	48
15	Kallankudi	11
16	Kalluppatti	45
17	Kanadukattan	1
18	Kandanur	24
19	Karaikkudi R.F.	29
20	Kilpunkudi	57
21	Kiranippatti	41
22	Kuttalur	42
23	Kottamangalam	2
24	Kottari	4
25	Kottaiyur	10
26	Kovilur	26
27	Kulappadi	22
28	Kurundampatti	52
29	Malakandan	62
30	Maragirisuganendal	28
31	Mattur	32
32	Melamanakkudi	23
33	Mittiravayal	35
34	Mumudichanpatti	61
35	Nattichcheri	18
36	Nerpugappatti	5
37	Oyyakondan Siruvayal	27
38	Palaiyur	12
39	Pallattur	3
40	Panangudi	59
41	Pananvayal alias Panampatti	14
42	Periyakottagudi	37
43	Periya Kottai	16
44	Pilar	46
45	Pirambuvayal	34
46	Pudur	38
47	Pukkudi	20
48	Sakkottai	13
49	Sannavanam	53
50	Sekkalaikkottai	25
51	Sembanur	49
52	Sengattakudi	36
53	Senjai R.F.	40
54	Sethuraghunathapattanam	44
55	Sirugavayal	33
56	Thiruttippatti	58
57	T. Soorakudi	8
58	Variyanvayal	43
59	Velangudi R.F.	9
60	Vellipatti	15
61	Veppangulam	54
62	Vettiyur	63
63	Vilvadiendal	55

VILLAGE DIRECTORY

AMENITIES AND LAND USE

2. KARAIKKUDI TALUK

Location Code number	Name of village	Total area of the village (in hectares)	Total population and number of households.	Amenities available (if not available within the village a dash(–) is shown in the column and next to it in brackets, the distance in broad ranges viz.—5kms., 5—10 kms. and 10+ kms of the nearest place where the facility is available is given)					
				Educational	Medical	Drinking water (potable)	Post and Telegraph	Day or days of the market/hat if any	Communications (Bus-stop, Railway Station waterway)
(1)	(2)	(3)	(4)	(5)	(6)	(7)	(8)	(9)	(10)
1	Kanadukattan	750.57	1,031 (189)	P(2), M(1), H(1), C(1)	– (– 5kms.)	TK	PTO, Phone	– (– 5kms.)	BS, RS
2	Kottamangalam	1,224.90	2,529 (562)	P (2), M(2)	H(1)	TK	PTO, Phone	Saturday	BS
3	Pallattur	448.13	401 (98)	P(1)	– (– 5kms.)	W, TK	PO	– (– 5kms)	– (– 5kms.)
4	Kottari	495.13	1,082 (240)	P (1)	– (– 5kms.)	T,W,TK	– (—5kms.)	—(—5kms.)	—(—5kms.)
5	Nerpugappatti	998.40	976 (221)	P(2)	MCW (1)	T, W, TK, HP	PO	—(—5kms.)	—(—5kms.)
6	Attangudi	684.84	1,231 (284)	P(1)	D (1)	TK, W	PTO, Phone	Saturday	BS
7	Aramanaippatti	1,116.31	3,310 (772)	P (2), M(2)	H(2)	T, TK, HP	PTO, Phone	Saturday	BS
8	T. Soorakudi	1,474.78	2,106 (406)	P (3)	—(– 5kms.)	W, TK	– (– 5kms.)	– (– 5kms.)	– (– 5kms.)
9	Velangudi R.F.	343.81			Uninhabited				
10	Kottaiyur	237.54			Uninhabited				
11	Kallankudi	383.00	412 (99)	P (2)	—(—5kms.)	TK	PO	—(—5kms.)	BS
12	Palaiyur	631.43	724 (127)	—(—5kms.)	—(—5kms.)	W	—(—5kms.)	—(—5kms.)	—(—5kms.)
13	Sakkottai	602.18	1,018 (219)	—(—5kms.)	—(—5kms.)	W	—(—5kms.)	—(—5kms.)	—(—5kms.)
14	Pananvayal alias Panampatti	1,476.43	4,312 (823)	P(3), M (1), H(1	—(5—10kms.)	W	PO, Phone	—(5—10kms.)	– (5—10kms)
15	Vellipatti	716.81	9,72(205)	P(1)	—(—5kms.)	W	—(—5kms.)	—(—5kms.)	—(—5kms)
16	Periya Kottai	773.01	2,389 (473)	P (4)	—(5—10kms.)	W	PO	—(5—10kms.)	—(—5kms.)
17	Kalattur	873.26	1,196 (253)	P(1)	MCW(1)	W, TK	– (– 5kms.)	– (5– 10kms.)	—(—5kms.)
18	Nattichcheri	1,153.72	926 (184)	P(2)	–(5–10 kms.)	TK	–(5–10 kms.)	–(5–10 kms.)	BS

Location Code number	Name of village	Approach to village	Nearest town and distance (in kms.)	Power supply	Staple food	Land use (i.e. area under different types of land use in hectares rounded upto two decimal places)					Remarks including any place of religious, historical or archaeological interest
						Forest	Irrigated by source	Un irrigated	Culturable waste (including Gauchar and groves)	Area not available for cultivation	
(1)	(2)	(11)	(12)	(13)	(14)	(15)	(16)	(17)	(18)	(19)	(20)
1	Kanadukattan	PR, KR	Karaikkudi (16)	EA	Rice	39.00	T 167.00 TK 167.00	162.00	62.00	320.57	N-25
2	Kottamangalam	PR	Kanadukattan (4)	EA	Rice	254.00	T 154.00 TK 154.00	157.00	256.00	403.90	N-81, M-3, C-7 T1
3	Pallattur	PR, KR	Karaikkudi (7)	EA	Rice	380.00	T 16.00 TK 16.00	18.00	..	34.13	N-10
4	Kottari	PR	Karaikkudi (7)	EA	Rice	146.00	T 68.00 TK 68.00	151.00	5.00	125.13	N-10
5	Nerpugappatti	PR, KR	Karaikkudi (7)	EA	Rice	227.00	T 123.00 TK 123.00	399.00	..	249.40	N-25
6	Attangudi	PR,KR	Karaikkudi (10)	EA	Rice and Millets	203.00	T 143.00 TK 143.00	3.00	100.00	235.84	N-5,M-1
7	Aramanaippatti	PR,KR	Karaikkudi (10)	EA	Rice and Millets	..	T 264.00 TK 264.00	3.00	205.00	644.31	N 55 M6: C11
8	T. Soorakudi	PR,KR	Pallattur (4)	EA	Rice and Ragi	75.00	T 133.00 TK 133.00	238.00	100.00	928.78	N13
9	Velangudi R.F.			Un inhabited							
10	Kottaiyur			Un inhabited							
11	Kallankudi	PR,KR	Karaikkudi (6)	EA	Rice	233.00	T 73.00 TK 73.00	30.00	21.00	26.00	N-2,M-1 C1
12	Palaiyur	KR	Karaikkudi (8)	EA	Rice	446.00	T 40.00 TK 40.00	55.00	15.00	75.43	N-5
13	Sakkottai	KR	Karaikkudi (13)	EA	Rice	391.00	T 55.00 TK 55.00	65.00	17.00	74.18	N-5
14	Pannavayal alias Panampatti.	KR	Puduvayal (6)	EA	Rice	72.00	T 142.00 TK 142.00	175.00	..	1,087.43	..
15	Vellupatti	KR	Puduvayal (6)	ED	Rice and Ragi.	45.00	T 143.00 TK 143.00	25.00	30.00	473.81	..
16	Periya Kottai	PR	Puduvayal (6)	EA	Rice	..	T 214.00 TK 214.00	27.00	3.00	529.01	..
17	Kalattur	PR, KR	Puduvayal (10)	EA, EO	Rice	..	T 268.00 TK 268.00	51.00	13.00	541.26	..
18	Nattichcheri	PR,KR	Arantangi (5)	ED, EO	Rice	64.00	T 307.00 TK 307.00	53.00	110.00	619.72	T-1

12. KARAIKKUDI TALUK

Location Code number	Name of Village	Total area of the village (in hectares).	Total population and number of households.	Amenities available (if not available within the village a dash (—) is shown in the column and next to it in brackets, the distance in broad ranges viz– 5 kms. 5—10 kms. and 10+ kms. of the nearest place where the facility is available is given.)					
				Educational	Medical.	Drinking Water (Potable)	Post and Telegraph	Day or days of the market/ hut if any.	Communications (Bus stop, Railway Station, Waterway).
(1)	(2)	(3)	(4)	(5)	(6)	(7)	(8)	(9)	(10)
19	Jeyamkondan	615.82	631 (129)	P(1)	–(10+kms.)	T,TK, W	PO	–(10+kms)	–(–5 kms.)
20	Pukkudi	404.90	604 (133)	–(–5 kms.)	–(5–10 kms.)	W,TK	–(5 kms.)	–(5–10 kms.)	–(5–10 kms.)
21	Ambakkudi	809.86	1,073 (207)	P(2),M(1)	–(–5 kms.)	T,W,TK,HP	–(–5 kms.	–(–5 kms.)	–(5–10 kms.)
22	Kulappadi	425.67	556 (104)	P(1)	–(–5 kms.)	W	–(–5 kms.)	–(–5 kms.)	BS
23	Melamanakkudi	843.64	1,633 (307)	P(1)	–(5–10 kms.)	W	–(5–10 kms.)	–(5–10 kms.)	BS
24	Kandanur	500.66	576 (104)	–(–5 kms.)	–(–5 kms.)	W	–(–5 kms.)	–(–5 kms.)	BS
25	Sakkalaikkottai R.F.	145.34			Uninhabited				
26	Kovilur	506.52	2,261 (466)	P(1)	–(–5 kms.)	T,TK,W	PO	–(–5 kms.)	BS
27	Oyyakondan Siruvayal	460.87	1.858 (506)	P(2),M(1), H(1)	H(1), D(1)	W,TK	PTO, Phone	–(5–10 kms.)	BS
28	Maragirisuganendal	1,173.08	1,801 (401)	P(1),M(1)	–(5–10 kms.)	W,TK	PO	–(5–10 kms.)	
29	Karaikkudi R.F.	284.16				Uninhabited			BS
30	Ariyakkudi	689.46	2,687 (552)	P(1),M(1),H(1)	H(1),D(1)	T,W,HP,TK	PTO.Phone	–(–5 kms.)	BS
31	Iluppaikkudi	921.15	1,876 (356)	P(2), M(1)	–(–5 kms.)	W	PO	–(–5 kms.)	BS
32	Mattur	1,054.35	1,434 (298)	P(2)	MCW (1)	W,TK,HP	–(–5 kms.	–(–5kms.)	BS
33	Sirugavayal	338.73	355 (69)	–(–5 kms.	–(–5 kms.)	TK,T,W	–(–5 kms.	–(5–10 kms.)	BS
34	Pirambuvayal	717.10	1,476 (296)	P(1)	MH(1) MCW(1)	W,TK,HP	PO	–(5–10 kms.)	BS
35	Mittiravayal	1,223.70	1,687 (338)	P(2)	MCW(1), PHS (1)	W,TK,HP	PO, Phone	–(5–10 km	BS
36	Sengattakudi	1,386.59	1,723 (368)	P(2)	–(–5 kms.)	W,TK,T	PO	–(5–10 kms)	–(–5 kms)
37	Periyakottagudi	1,090.99	1,104 (229)	P(2)	–(–5 kms.)	W,TK	–(–5 kms.)	–(10+kms)	–(–5 kms)
38	Pudur	753.96	2,315 (476)	P(1)	–(–5 kms.)	T,W,TK,	PTO,P hone	–(–5 kms)	BS

Location Code number.	Name of Village.	Approach to Village.	Nearest town and distance (in Kms.)	Power supply.	Staple food.	Land use (i.e., area under different types of land use in hectares rounded upto two decimal places.)						Remarks including any place of religious, historical of archaeological interest
						Forest.	Irrigated by Source.		Un-irrigated.	Culturable waste (including gauchar and groves.)	Area not available for cultivation.	
		(11)	(12)	(13)	(14)	(15)	(16)		(17)	(18)	(19)	(20)
19	Jeyamkondan	KR	Puduvayal (11)	ED	Rice	72.00	T TK	200.00 200.00	77.00	18.00	248.82	..
20	Pukkudi	KR	Puduvayal (11)	ED	Rice and Ragi	9.00	T TK	92.00 92.00	77.00	53.00	175.90	..
21	Ambakkudi	KR	Puduvayal (10)	ED, EO	Rice and Ragi	77.00	T TK	158.00 158.00	4.00	227.86	343.00	..
22	Kulappadi	PR,KR	Puduvayal (2)	EA	Rice	70.00	T TK	113.00 113.00	13.00	2.00	227.67	T–1
23	Melamanakkudi	PR,KR	Puduvayal (5)	EA	Rice	76.00	T TK	193.00 193.00	162.00	135.00	277.64	..
24	Kandanur	KR	Karaikkudi (7)	EA	Rice	297.00	T TK	40.00 40.00	52.00	2.00	109.66	N–10
25	Sakkalaikkottai R.F.					Uninhabited.						
26	Kovilur	PR,KR	Karaikkudi (3)	EA	Rice	23.00	T TK	220.00 220.00	10.00	109.00	144.52	N–15, C-2
27	Oyyakondan Siruvayal	PR,KR	Karaikkudi (8)	EA	Rice and Millets	..	T TK	72.30 72.30	133.15	164.59	90.83	N–50, M–3,C–1
28	Maragirisnganendal	PR,KR	Karaikkudi (5)	EA	Rice	161.00	T TK	189.00 189.00	..	600.00	223.08	N–5
29	Karaikkudi R.F.			Un inhabited								
30	Ariyakkudi	PR,KR	Karaikkudi (3)	EA	Rice and Ragi	..	T TK	156.95 156.95	343.74	22.94	165.83	..
31	Iluppaikkudi	PR,KR	Karaikkudi (6)	EA	Rice	..	T TK	109.00 109.00	100.00	71.00	641.15	..
32	Mattur	PR,KR	Karaikkudi (7)	EA	Rice	496.00	T TK	83.00 83.00	34.00	216.00	225.35	..
33	Sirugavayal	PR,KR	Puduvayal (6)	ED, EO	Rice	..	T TK	73.00 73.00	3.00	116.00	146.73	..
34	Pirambuvayal	PR,KR	Puduvayal (8)	ED	Rice	..	T TK	222.00 222.00	158.00	59.00	278.10	..
35	Mittiravayal	PR,KR	Puduvayal (11)	ED, EO	Rice	62.00	T TK	311.00 311.00	..	274.00	576.70	N–3
36	Sengattakudi	KR	Puduvayal (13)	ED	Rice	..	T TK	314.00 314.00	126.00	469.00	477.59	..
37	Periyakottagudi	KR	Puduvayal (13)	ED,EO	Rice	..	T TK	317.00 317.00		86.00	687.99	..
38	Pudur	PR,KR	Karaikkudi (5)	EA	Rice and Ragi	200.00	T TK	135.00 135.00	150.00	15.00	253.96	..

2. KARAIKKUDI TALUK

Location Code number.	Name of Village	Total area of the village (in hectares).	Total population and number of households.	Amenities available (if not available within the village a dash (—) is shown in the column and next to it in brackets, the distance in broad ranges viz.—5 kms, 5—10 kms. and 10+ kms. of the nearest place where the facility is available is given.) Educational	Medical.	Drinking Water (Potable).	Post and Telegraph.	Day or days of the market hat if any.	Communications (Bus stop, Railway Station, Waterway).
(1)	(2)	(3)	(4)	(5)	(6)	(7)	(8)	(9)	(10)
39	Amaravati	906.29	1,566 (293)	P(2),M(1), H(1), O(3)	TB(1),H(1)	T,W,TK	PTO,Phone	-(-5-kms.)	BS, RS
40	Senjai R.F.	246.30			Uninhabied				
41	Kiranippatti	591.85	376 (92)	P(1)	-(5-10 kms.)	TK,W	-(-5 kms.)	-(5-10 kms.)	BS
42	Kuttalur ..	1,128.82	2,006 (468)	P(2), M(1)	-(5-10 kms.)	T,W,TK,HP	PO	-(5-10 kms.)	BS
43	Variyanvayal	324.20	152 (40)	P(1)	-(5-10 kms.)	W,HP	PO	-(5-10 kms.)	-(-5 kms.)
44	Sethuraghunathapattana n	1,262.03	1,853 (414)	P(2)(M1)	-(-5 kms.)	T,TK,W,HP	-(-5 kms.)	-(-5 kms.)	BS
45	Kalluppatti	1,006.23	2,387 (554)	P(3), M(1)	MCW (1)	T,W,TK	PO, Phone	Friday	BS
46	Pilar	579.01	594 (161)	P(1)	-(5-10 kms.)	W,TK	PO	-(5-10 kms.)	-(-5 kms.)
47	Devapattu	323.15	1,184(272)	P(1),M(1)	-(-5 kms.)	W,TK,HP	-(-5 kms.)	-(-5 kms.)	-(-5 kms.)
48	Kallal	1,051.15	4,562 (1,069)	P(3),M(2), H(1)PUC(1)	H(1), D(1)	T,W,TK, HP	PTO,Phone	Thursday	BS,RS
49	Sembanur	1,678.41	2,642 (627)	P(3),M(1),H(1)	H(1), (HC(1)	T,W,TK	PO, Phone	-(-5 kms.)	BS
50	Alavilampatti	524.75	1,047 (210)	P(1)	-(5-10 kms.)	W,TK,HP	-(-5 kms.)	-(-5 kms.)	BS
51	Aramanai Siruvayal	2,702.03	4,201 (1,022)	P(5),M(2)	MCW(1)	T,W,TK,HP	PO, Phone	-(-5 kms.)	BS,RS
52	Kurundampatti	1,244.16	2,868 (661)	P(1), M(1)	-(5 kms.)	T,TK,W,HP	PO	-(-5 kms.)	BS
53	Sannavanam	1,535.93	2,377 (541)	P(3), M(2)	-(-5 kms.)	T,W,TK, HP	PO	-(-5 kms.)	-(-5 kms)
54	Veppangulam	509.25	1,260 (309)	P(1),M(1)	-(-5-10 kms.)	TK,W,HP	PO	-(5-10 kms.)	BS
55	Vilvadiendal	974.91	735 (150)	P(1)	-(5-10 kms.)	W,TK,HP	-(-5 kms.)	-(-5kms.)	-(-5 kms.)
56	Alampatti	406.52	872 (246)	P(1)	(-5 kms.)	W,TK,HP	-(-5 kms.)	-(-5 kms.)	BS

Location Code number.	Name of Village.	Approach to Village.	Nearest town and distance (in Kms.)	Power supply.	Staple food.	Land use (i.e., area under different types of land use in hectares rounded upto two decimal places.) Forest.	Irrigated by Source.	Un-irrigated.	Culturable waste (including gauchar. and groves)	Area not available for cultivation.	Remarks including any place of religious, historical or archaeological interest.
		(11)	(12)	(13)	(14)	(15)	(16)	(17)	(18)	(19)	(20)
39	Amaravati	PR,KR	Karaikkudi (5)	EA	Rice and Ragi	239.50	T 59.50 TK 59.50	254.29	89.71	263.29	..
40	Senjai R.F.			Uninhabited							
41	Kiranippatti	PR,KR	Karaikkudi (8)	EA	Rice	90.00	T 207.00 TK 207.00	10.00	104.00	180.85	N-5
42	Kuttalur	PR,KR	Karaikkudi (10)	EA	Rice and Ragi	191.00	T 297.00 TK 297.00	16.00	238.00	386.82	N-5,M-1
43	Variyavayal	KR	Karaikkudi (13)	EA	Rice	..	T 73.00 TK 73.00	..	75.00	176.20	N-6
4	Sethuraghunathapattanam	PR,KR	Karaikkudi (11)	EA	Rice	555.00	T 282.00 TK 282.00	24.00	204.00	197.03	N-30
45	Kallupattl	PR,KR	Karaikudl (13)	EA	Rice	273.00	T 154.00 TK 154.00	31.00	202.00	346.23	N-25,M-1
46	Pilar	KR	Karaikkudi (13)	ED	Rice	..	T 133.00 TK 133.00	3.00	154.00	289.01	N-20
47	Devapattu	PR	Karaikkudi (14)	EA	Rice and Ragi	..	T 95.00 TK 95.00	30.00	91.00	107.15	N-10
48	Kallal	PR,KR	Karaikkudi (17)	EA	Rice and Ragi	114.00	T 199.00 TK 199.00	47.00	399.00	292.15	N-250 M-4 C-6 T-1
49	Sembanur	PR,KR	Tiruppattur (24)	EA	Rice	165.00	T 333.00 TK 333.00	134.00	643.00	403.41	N-10, C-3
50	Alavilampatti	PR,KR	Karaikkudi (26)	EA	Rice and Ragi	37.00	T 87.00 TK 87.00	172.00	124.00	104.75	N-4 M-1
51	Aramanai Siruvayal	PR,KR	Karaikkudi (20)	EA	Rice and Ragi	219.60	T 512.72 TK 512.72	488.21	1,081.08	400.42	N-100 M-1, T-2
52	Kurundampatti	PR	Karaikkudi (21)	EA	Rice	73.00	T 311.00 TK 311.00	490.00	33.00	337.16	N-15
53	Sannavanam	PR	Karaikkudi (13)	EA	Rice	55.00	T 310.00 TK 310.00	215.00	303.00	652.53	..
54	Veppangulam	PR,KR	Devakottai (16)	EA	Rice	15.00	T 94.00 TK 94.00	293.00	..	107.29	..
55	Vilvadiendal	KR	Karaikkudi (19)	EA	Rice and Ragi	543.00	T 90.00 TK 90.00	191.00	53.00	97.91	N-10
56	Alampatti	PR	Karaikkudi (21)	ED	Rice and Ragi	..	T 122.00 TK 122.00	25.00	31.00	228.52	N-15

2. KARAIKKUDI TALUK

Location Code number.	Name of Village	Total area of the village (in hectares).	Total population and number of households.	Amenities available (if not available within the village a dash (—) is shown in the column and next to it in brackets, the distance in broad ranges viz.—5 kms., 5—10 kms. and 10+kms. of the nearest place where the facility is available is given.)					
				Educational	Medical	Drinking Water (Potable).	Post and Telegraph.	Day or days of the market/hat, if any.	Communications (Bus stop, Railway Station, Wateway).
(1)	(2)	(3)	(4)	(5)	(6)	(7)	(8)	(9)	(10)
57	Kil punkudi	1,379.39	1,771 (144)	P(2)	–(–5 kms)	T, W, TK	PO	–(–5kms)	BS
58	Thiruttippatti	315.94	424 (99)	P(1)	–(–5 kms)	W, TK, HP	–(–5kms)	-(–5kms)	–(–5kms)
59	Panangudi	1,229.51	18,95 (485)	P(2), M(1), H(1).	PHS (1),D(1)	W, TK, HP	PO	–(–5kms)	BS, RS
60	Ilandamangalam	593.72	608 (155)	P(2)	–(–5kms)	W, TK, HP	–(–5kms)	–(–5 kms)	BS
61	Mummudichanpatti	1,062.02	946 (227)	P(1), M(1)	–(–5kms)	W, TK	PTO, Phone	Tuesday.	–(–5kms)
62	Malakandan	509.24	549 (118)	P(1)	–(5—10kms)	W, TK	–(–5 kms)	(–5kms)	–(—5kms)
63	Vettiyur	1,205.05	1,795 (431)	P(1), M(1), H(1)	RP (1), MCW (1)	W, TK, HP	PO	Saturday	BS
	TALUK TOTAL	**52,020.70**	**88,935 (19,282)**	**P—91 M—27 H—8 C—1 O—3 PUC—1**	**MCW—8 H—8 D—5 PHS—2 RP—1 TB—1 MH—1 HC—1**				

Location Code number	Name of Village	Approach to Village	Nearest town and distance (in Kms.)	Power supply	Staple food	Land use (i.e., area under different types of land use in hectares rounded upto two decimal places.)					Remarks including any place of religious, historical or archaeological interest
						Forzst	Irrigated by Source	Un-irrigated	Culturable waste (including gauchar and groves)	Area not available for cultivation	
		(11)	(12)	(13)	(14)	(15)	(16)	(17)	(18)	(19)	(20)
57	Kilpunkudi	PR	Karaikkudi (22)	EA	Rice	503.00	T 380.00 TK 380.00	150.00	..	346.39–	N-15
58	Thiruttippatti	KR	Sivaganga (19)	EA	Rice and Ragi	..	T 104.00 TK 104.00	30.00	72.00	109.94	..
59	Panangudi	PR, KR	Sivaganga (18)	EA	Rice	..	T 265.00 TK 265.00	133.00	497.00	334.51	N–10
60	Ilandamangalam	PR, KR	Tiruppattur (10)	EA	Rice	254.00	T 98.00 TK 98.00	49.00	101.00	91.72	N–5
61	Mumudichanpatti	PR, KR	Tiruppattur (10)	EA	Rice	692.00	T 43.00 TK 43.00	51.00	239.00	37.02	N–20, M–1, C–5
62	Malaikandan	PR	Karaikkudi (24)	EA	Rice	..	T 84.00 TK 84.00	301.00	13.00	111.24	N-5
63	Vettiyur	PR	Karaikkudi (28)	ED, EO	Rice	..	T 248.00 TK 248.00	21.00	681.00	255.00	N–10
			TALUK TOTAL			**8,137.10**	**T 9,889.47 TK 9,889.47**	**6,213.39**	**9,005.18**	**17,518.41**	**N—889 M—23 T—6 C—36**

The following villages form part of the towns noted against each and are hence not shown in the Village Directory:—

Villages treated as Census Town (1)	Name of Town in which included (2)
1. Kalanivasal (Part)	Karaikkudi Municipality
2. Kalanivasal (Part)	Sankarapuram Panchayat
3. Kanadukattan (Part)	Kanadukattan Panchayat
4. Pallattur (Part)	Pallattur Panchayat
5. Kottari (Part)	Pallattur Panchayat
6. Vilangudi (Part)	Kottaiyur Panchayat
7. Kottaiyur (Part)	Kottaiyur Panchayat
8. Kallakudi (Part)	Kottaiyur Panchayat
9. Palaiyur (Part)	Kandanur Panchayat
10. Palaiyur (Part)	Puduvayat Panchayat
11. Sakkottai (Part)	Puduvayal Panchayat
12. Kandanur (Part)	Kandanur Panchayat
13. Sekkalaikottai (Part)	Sankarapuram Panchayat
14. Sekkalaikkottai (Part)	Karaikkudi Municipality
15. Karaikkudi (Part)	Sankarapuram Panchayat
16. Karaikkudi (Part)	Karaikkudi Municipality
17. Ariyakkudi (Part)	Karaikkudi Municipality
18. Iluppaikudi (Part)	Karaikkudi Municipality
19. Amaravati (Part)	Karaikkudi Municipality
20. Senjai (Part)	Sankarapuram Panchayat
21. Senjai (Part)	Karaikkudi Municipality

3 DEVAKOTTAI TALUK

DEVAKOTTAI TALUK
RAMANATHAPURAM DISTRICT

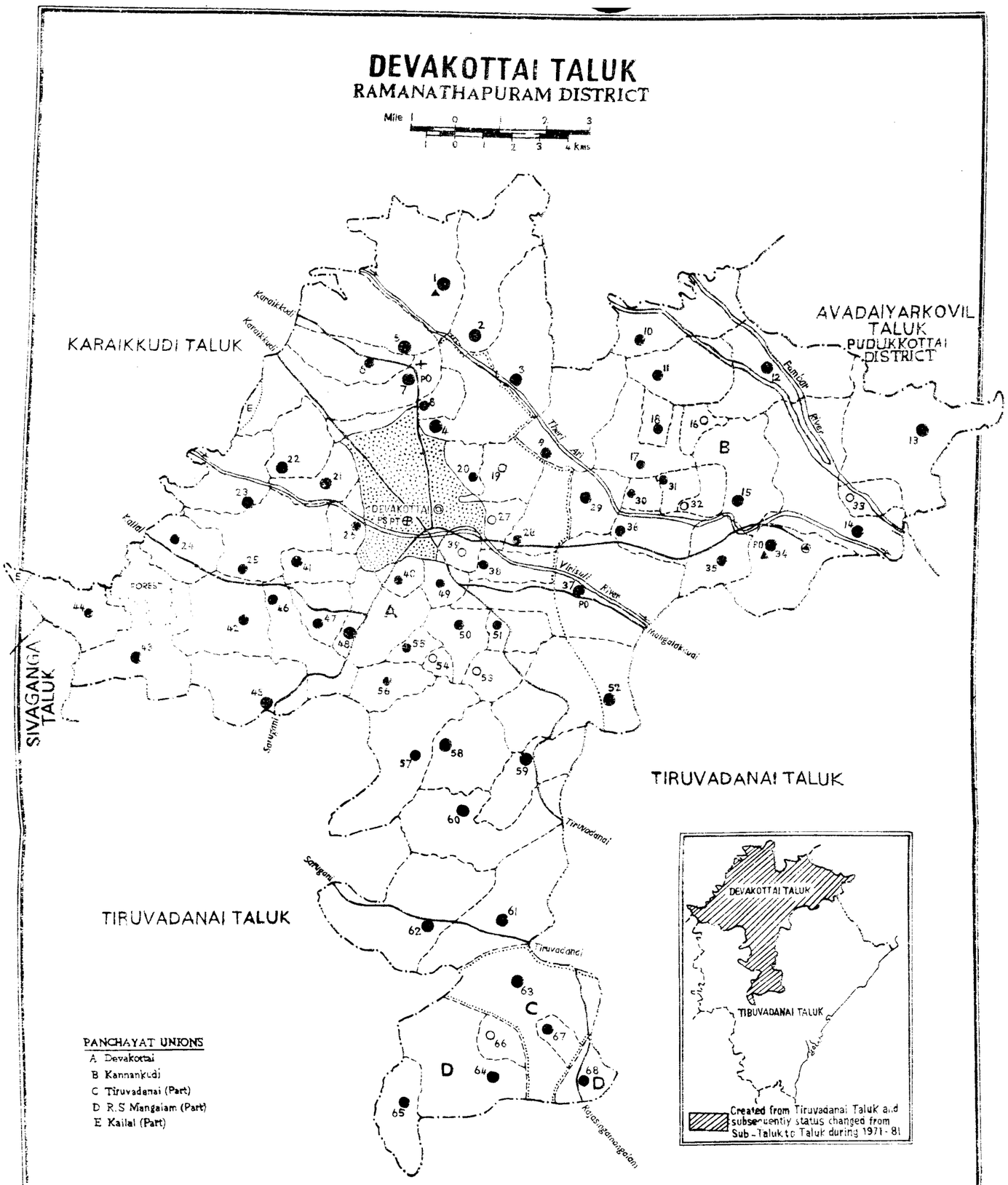

● Based upon Survey of India map with the permission of the Surveyor General of India

● The territorial waters of India extend into the sea to a distance of twelve nautical miles measured from the appropriate base line.

© Government of India Copyright, 1985.

P.Z.P., C.S.O., Madras. 5

ALPHABETICAL LIST OF VILLAGES

3. DEVAKOTTAI TALUK

Serial number	*Name of Village*	*Location Code number*
(1)	(2)	(3)
1	Aravayal	6
2	Chittanur	28
3	Egiraikottaivayal	25
4	Eluvankottai	23
5	Hanumantakudi	37
6	Idayangudi	66
7	Igarai	46
8	Ilakkanivayal	19
9	Iravaseri	27
10	Iruvilivayal	2
11	Kadagampattai	51
12	Kalabangudi	32
13	Kalattur	10
14	Kallangudi	42
15	Kandadevi	4
16	Kandiyur	14
17	Kannankottai	21
18	Kannankudi	34
19	Kappalur	15
20	Karkulattur	61
21	Kilamalai	11
22	Kodakkudi	16
23	Kodikkottai	53
24	Kottur	47
25	Kumani	67
26	Kurundanakkottai	63
27	Madakkottai	17
28	Manjani	55
29	Mavidudikkottai	50
30	Melsembonmari	7
31	Muppaiyur	62
32	Nachchankulam	24
33	Nagamangalam	18
34	Nallankudi	38
35	Naranamangalam	13
36	Nedunhgulam	43
37	Paguiyanipirandani	59
38	Panangulam	57
39	Perattukkottai	5
40	Porkudi	36
41	Pudukkottai	41
42	Pulangudi	33
43	Pusalagudi	9
44	Putturani	30
45	Sadaiyamangalam	35
46	Sakkandi	58
47	Sattikottai	39
48	Selugai	68
49	Siruganur	12
50	Sirumarudur	8
51	Tachchanvayal	49
52	Talaiyar	25
53	Talakkarvayal	40
54	Tilanendai	54
55	Tangangudi	31
56	Tennirvayal	22

ALPHABETICAL LIST OF VILLAGE

3. DEVAKOTTAI TALUK

Serial number	*Name of village*	*Location Code number*
(1)	(2)	(3)
57	Teralappur	29
58	Tidakottai	60
59	Tirumanavayal	48
60	Tiruppakkottai	52
61	Udaiyachchi	26
62	Unjanai	1
63	Vadinanniyur	65
64	Vagaikkudi	45
65	Vasandani	56
66	Vengalur	3
67	Vettiyalangulam	44
68	Vilimar	64

VILLAGE DIRECTORY
AMENITIES AND LAND USE
3. DEVAKOTTAI TALUK

Location Code number	*Name of village*	*Total area of the village (in hectares)*	*Total population and number of households*	*Amenities available (if not available within the village a dash(—) is shown in the column and next to it in brackets, the distance in broad ranges, viz., —5kms. 5—10kms, and 10+kms of the nearest place where the facility is available is given)*					
				Educational	*Medical*	*Drinking water (potable)*	*Post and Telegraph*	*Day or days of the market/hat, if any*	*Communications (Bus Stop, Railway Station, Waterway)*
(1)	(2)	(3)	(4)	(5)	(6)	(7)	(8)	(9)	(10)
1	Unjanai	1,396.66	2,202 (462)	P(1), M(2)	MCW (1), FPC(1)	W, L, T	PO	—(5—10kms)	BS
2	Iruvilivayal	1,259.83	1,410 (292)	P(3)	MCW(1)	W, TK, L	—(—5kms)	—(—5kms)	—(—5kms)
3	Vengalur	1,431.89	2,977 (456)	P(2), M(1)	—(—5kms)	W, TK, T	PO	—(5—10kms)	—(5—10kms)
4	Kandadevi	635.01	2,613 (564)	P(1)	—(—5kms)	W, TK, T, L	PO	—(—5kms)	—(—5kms)
5	Perattukkottai	712.63	1,248 (252)	P(2), M(1), H(1)	H(1)	W, T	PTO	—(—5kms)	BS
6	Aravayal	325.82	497 (115)	P(1)	—(—5kms)	W, TK	—(—5kms)	—(—5kms)	BS
7	Mel Sembonmari	1,147.69	2,825 (633)	P(2)	—(—5kms)	W, TK, L, T	—(—5kms)	—(—5kms)	BS
8	Sirumarudur	404.57	279 (60)	P(2), M(1), H(1)	—(—5kms)	W, L, T	PO	—(—5kms)	BS
9	Pusalagudi	1,180.35	1,315 (280)	P(2)	—(—5kms)	W, HP, TK	—(—5kms)	—(—5kms)	—(—5kms)
10	Kalattur	1,114.50	964 (190)	P(1)	—(5—10kms)	L, T, TK	—(—5kms)	—(5—10kms)	—(—5kms)
11	Kilamalai	800.83	1,832 (190)	P(1)	—(—5kms)	TK	—(5—10kms)	—(5—10kms)	—(5—10kms)
12	Siruganur	1,857.93	1,155(241)	P(3)	—(5—10kms)	TK	—(5—10kms)	—(5—10kms)	—(10+kms)
13	Naranamangalam	1,807.92	1,836 (371)	P(3)	—(5—10 kms)	TK	—(5—10kms)	—(5—10 kms)	—(10+kms)
14	Kandiyur	1,296.35	2,226 (437)	P(3)	—(5—10 kms)	W, TK	PO	—(—5kms)	—(—5 kms)
15	Kappalur	1,355.64	1,333 (266)	P(2)	—(5—10 kms)	T, W, HP, TK	—(—5kms)	—(—5kms)	—(10+kms)
16	Kodakkudi	165.55	195(43)	—(—5kms)	—(5—10 kms)	TK	—(5—10 kms)	(5—10 kms)	—(10+kms)
17	Madakkottai	607.11	484 (106)	P(1), M(1)	—(5—10kms)	TK	—(5—10kms)	—(5—10kms)	—(10+kms)

3. DEVAKOTTAI TALUK

Location Code number	Name of village	Approach to village	Nearest town and distance (in Kms)	Power supply	Staple food	Land use (i.e., area under different types of land use in hectares rounded upto two decimal places): Forest	Irrigated by source	Un-irrigated	Cultur-able waste (including Gauchar and groves)	Area not available for culti-vation	Remarks including any place of religious, historical or archaeo-logical interest
(1)	(2)	(11)	(12)	(13)	(14)	(15)	(16)	(17)	(18)	(19)	(20)
1	Unjanai	PR	Devakottai (7)	EA	Rice	70.00	T 200.25 TK 200.25	130.00	110.37	886.04	N-2, M-2
2	Iruvilivayal	PR	Devakottai (5)	ED,EAg	Rice	52.00	T 350.00 TK 350.00	6.70	141.28	709.85	..
3	Vengalur	KR	Devakottai (7)	ED, EAg	Rice	..	T 385.15 TK 385.15	57.23	961.34	28.17	..
4	Kandadew	KR	Devakottai (1)	ED, EO	Rice	..	T 223.27 TK 223.27	40.71	289.38	81.65	N-2
5	Perattukkottai	PR	Devakottai(8)	EA	Rice	..	T 58.27 TK 42.09 W 16.18	144.47	8.09	501.80	N-20, M-3
6	Aravayal	PR	Devakottai (8)	ED, EAg	Rice	..	T 15.38 TK 15.38	90.24	0.80	219.40	N-4
7	Mel Sembonmam	PR	Devakottai (4)	EA	Rice	13.35	T 98.74 TK 72.44 WE 26.30	242.80	12.95	779.85	N-45, M-25
8	Sirumarudur	KR	Devakottai (4)	ED, EAg	Rice	..	T 72.17 TK 72.17	181.48	108.54	42.38	N-10, M-3
9	Pusalagudi	KR	Devakottai (6)	ED, EAg	Rice	60.40	T 327.27 TK 327.27	275.45	15.47	511.76	..
10	Kalatttur	KR	Devakottai (18)	ED, EO	Rice	185.58	T 251.67 TK 251.67	54.00	590.80	32.45	N-1
11	Kilamalai	KR	Devakottai (18)	ED	Rice and Millets	..	T 224.00 TK 224.00	31.60	21.98	50.25	..
12	Siruganur	KR	Devakottai (19)	ED	Rice and Millets	801.01	T 305.44 TK 305.44	71.68	25.86	653.94	..
13	Naranamagalam	KR	Devakottai (15)	ED	Rice and Millets	428.96	T 378.30 TK 378.30	119.30	21.81	859.55	..
14	Kandiyur	PR	Devakottai (19)	ED	Rice and Millets	145.57	T 403.33 TK 403.33	125.56	10.27	611.62	..
15	Kappalur	PR	Devakottai (16)	ED	Rice and Millets	108.69	T 405.96 TK 405.96	106.74	20.25	714.10	..
16	Kodakkudi	PR	Devakottai (16)	ED	Rice	..	T 80.18 TK 80.18	4.38	3.71	77.28	
17	Madakkottai	PR	Devakottai (16)	ED	Rice	..	T 108.82 TK 108.82	25.68	5.83	466.78	..

Location Code number	Name of Village	Total area of the village (in hectares)	Total population and number of households	Amenities available (if not available within the village a dash (—) is shown in the coloumn and next to it in brackets, the distance in broad ranges viz —5 kms, 5—10 kms and 10+kms of the nearest place where the facility is available is given): Educational	Medical	Drinking Water (Potable)	post and Telegraph	Day or days of the market/ hat, if any	Communica-tions (Bus stop, Railway Station, Waterway).
(1)	(2)	(3)	(4)	(5)	(6)	(7)	(8)	(9)	(10)
18	Nagamangalam	146.08	295(58)	—(—5kms)	—(10+kms)	TK	—(10+kms)	—(10+kms)	—(10+kms)
19	Ilakkanivayal	82.02	76(17)	—(—5kms)	—(—5kms)	TK	—(—5kms)	—(—5kms)	—(—5kms)
20	Talaiyur	214.41	461(75)	—(—5kms)	—(—5kms)	TK, W	—(—5kms)	—(—5kms)	—(—5kms)
21	Kannankottai	836.95	1,430(314)	P(1)	—(—5kms)	W, TK, L	—(—5kms)	—(—5kms)	—(—5kms)
22	Tennirvayal	456.25	1,044(206)	P(1)	—(—5kms)	W, TK, L	—(—5kms)	—(—5kms)	—(—5kms)
23	Eluvankottai	696.47	1,241(266)	P(1), M(1)	—(—5kms)	L, W	PO	—(—5kms)	—(—5kms)
24	Nachchankulam	524.58	845(223)	P(2)	—(5—10kms)	TK	—(5—10kms)	—(5—10kms)	BS
25	Egaraikkottaivayal	715.23	943(238)	P(3)	—(—5kms)	L, TK, HP	—(—5kms)	—(—5kms)	BS
26	Udaiyachchi	226.67	347(72)	P(10), M(3), H(3)	H(1)	T, W, TK	PO	—(—5kms)	BS
27	Iravaseri	331.64	135(36)	P(5), M(4) H(3)	H(2)	T, W	PO, Phone	Sunday	—(—5kms)
28	Chittanur	484.99	763(147)	P(1)	—(— 5kms)	TK	—(—5kms)	—(— 5kms)	—(—5kms)
29	Teralappur	806.30	1,277(276)	P(1)	—(5—10kms)	TK	PO	(5—10kms)	BS
30	Putturani	41.26	439(99)	P(1)	—(10+kms)	TK	—(5—10kms)	—(5—10kms)	—(10+kms)
31	Tangangudi	251.03	270(67)	—(—5kms)	—(5—10kms)	TK, W	—(5—10kms)	—(5—10kms)	—(10+kms)
32	Kalabangudi	128.48	186(42)	—(5—10kms)	—(10+kms)	TK	—(5—10kms)	—(5—10kms)	—(10+kms)
33	Pulangudi	86.25	84(18)	—(—5kms)	—(—5kms)	TK	—(—5kms)	—(—5kms)	—(10+kms)
34	Kannankudi	1,155.77	2,027(453)	P(2), M(1), H(1)	H(1), MCW(1), FPC(1), PHC (1)	T, TK	PO	Wednesday	BS
35	Sadaiyamangalam	361.45	555(106)	P(1)	—(—5kms)	TK	—(—5kms)	—(—5kms)	—(10+kms)
36	Porkudi	429.57	549(126)	P(1)	—(—5kms)	TK	—(—5kms)	—(—5kms)	—(10+kms)

3. DEVAKOTTAI TALUK

Location Code number	Name of Village.	Approach to village	Nearest town and distance (in Kms.)	Power supply	Staple food.	Land use (i.e., area under different types of land use in hectares rounded upto two decimal places.) Forest		Irrigated by source	Unirrigated	Culturable waste (including gauchar and groves.)	Area not available for cultivation.	Remarks including any place of religious, historical or archaeological interest.
(1)	(2)	(11)	(12)	(13)	(14)	(15)		(16)	(17)	(18)	(19)	(20)
18	Nagamangalam	PR	Devakottai (15)	ED	Rice	..	T TK	47.67 47.67	19.40	1.82	77.19	..
19	Ilakkanivayal	PR	Devakottai (3)	ED	Rice	..	T TK	34.00 34.00	..	17.00	31.02	..
20	Talaiyur	KR	Devakottai (3)	ED	Rice	..	T TK	73.00 73.00	9.00	108.00	24.41	..
21	Kannankottai	KR	Devakottai (5)	ED, EAg	Rice	..	T TK	158.13 158.13	346.04	235.92	96.86	..
22	Tennirvayal	PR	Devakottai (4)	ED, E Ag	Rice	..	T TK	89.74 89.74	256.72	101.85	7.94	N-2,M-
23	Eluvankottai	KR	Devakottai (6)	EA	Rice	..	T TK	152.00 152.00	200.00	6.00	338.47	N-2, M-2
24	Nachchankulam	PR	Devakottai (10)	ED	Rice	28.00	T TK	134.00 134.00	45.00	158.00	159.58	..
25	Egaraikkotaivayal	PR	Devkottai (8)	ED, EAg	Rice	..	T TK	192.73 192.73	163.94	347.24	11.32	N-3
26	Udaiyachchi	PR	Devakottai (1)	ED, EAg	Rice	..	T TK	34.00 34.00	103.00	43.00	46.67	..
27	Iravaseri	PR	Devakottai (1)	ED	Rice		T TK	116.00 116.00	46.00	96.00	73.64	..
28	Chittanur	KR	Devakottai (5)	ED	Rice	..	T TK	116.00 116.00	25.00	113.00	230.99	..
29	Teralappur	PR, KR	Devakottai (8)	ED	Rice	..	T TK	277.00 277.00	21.00	129.00	379.30	..
30	Putturani	PR	Devakottai (25)	ED	Rice and Millets	..	T TK	30.18 30.18	0.31	0.16	10.61	..
31	Tangangudi	KR	Devakottai (19)	ED	Rice and Millets	..	T TK	113.66 113.66	19.08	0.83	117.46	..
32	Kalabangudi	KR	Devakottai (16)	ED	Rice and Millets	..	T TK	40.51 40.51	15.05	0.47	72.45	..
33	Pulangudi	PR	Devakottai (15)	ED	Rice and Millets	..	T TK	15.84 15.84	8.99	13.65	47.77	..
34	Kannankudi	PR	Devakottai (19)	ED	Rice and Millets	..	T TK	109.36 109.36	804.94	12.47	229.00	..
35	Sadaiyamangalm	PR	Devekottai (15)	ED	Rice and Millets	..	T TK	55.13 55.13	184.52	10.60	111.20	..
36	Porkudi	PR	Devakottai (16)	ED	Rice and Millets	..	T TK	115.05 115.05	89.29	3.10	222.13	..

Location Code number	Name of Village	Total area of the village (in hectares)	Total population and number of households	Amenities available (if not available within the village a dash (—) is shown in the colum and next to it in brackets, the distance in broad ranges viz.—5 kms, 5—10 kms and 10+kms. of the nearest place where the facility is available is given) Educational	Medical.	Drinking Water (Potable).	Post and Telegraph.	Day or days of the market/hat if any.	Communications (Bus stop, Railway Station, Waterway)
(1)	(2)	(3)	(4)	(5)	(6)	(7)	(8)	(9)	(10)
37	Hanumantakudi	1,803.88	3,145 (675)	P(3), M(1)	MCW(1), H(1)	TK, W	PO	—(5—10kms)	BS
38	Nallankudi	224.01	368 (79)	—(10+kms)	—(10+kms)	TK	—(10+kms)	—(10+kms)	—(10+kms)
39	Sattikottai	102.30	196 (44)	—(—5kms)	—(—5kms)	TK	—(—5kms)	—(—5Kms)	BS
40	Tachchanvayal	101.74	298 (65)	—(—5kms)	—(—5kms)	TK	—(—5kms)	—(—5kms)	BS
41	Pudukkottai	376.98	699 (150)	—(—5kms)	—(5—10 kms)	W, TK	—(5—10kms)	—(5—10kms)	—(—5kms)
42	Kallangudi	894.58	928 (243)	P(1)	—(5—10kms)	TK, W	—(—5kms)	—(5—10kms)	BS
43	Nedungulam	1,930.96	1,439 (339)	P(1)	—(10+kms)	TK, W	PO	—(10+kms)	(10+kms)
44	Vettiyalangulam	459.39	452 (109)	P(1)	—(10+kms)	TK	—(—5 kms)	—(5—10 kms)	—(10+kms)
45	Vagaikkudi	648.21	1,826 (376)	P(2)	—(5—10kms)	TK	—(—5 kms)	—(—5kms)	—(—5 kms)
46	Igarai (Karai)	582.46	899 (211)	P(1), M(1), H(1)	MCW (1)	T, W	PO	—(5—10kms)	BS
47	Kottur	301.77	820 (201)	P(1)	—(5—10kms)	TK, W	—(5—10 kms)	—(5—10kms)	BS
48	Tirumanavayal	777.18	1,183 (276)	P(2)	—(—5kms)	TK	—(—5 kms)	—(—5kms)	BS
49	Talakkavayal	179.59	486 (106)	P(1)	—(—5kms)	TK	—(—5 kms)	—(—5kms)	BS
50	Mavidudikkottai	307.13	951 (224)	P(1), M(2)	—(—5kms)	TW, TK	PO	—(—5kms)	—(10+kms)
51	Kadagampatti	191.18	247 (52)	—(—5Kms)	—(—5kms)	TK	—(—5 kms)	—(—5kms)	—(10+kms)
52	Tiruppakkottai	1,470.32	3,016 (654)	P(5), M(1), H(1)	—(5—10kms)	T, TK, HP	—(—5 kms)	—(—5kms)	—(10+ kms)
53	Kodikkottai	128.19	170 (36)	—(—5Kms)	—(—5kms)	T, TK	—(—5kms)	—(—5kms)	—(—5 kms)
54	Talanendal	108.13	22(6)	—(5—10Kms)	—(5—10kms)	TK	(5—10 kms)	—(5—10kms)	—(— 5kms)
55	Manjani	141.46	294 (56)	P(1)	—(5—10kms)	TK	—(5—10kms)	—(5—10kms)	—(10+kms)

3. DEVAKOTTAI TALUK

Location Code number.	Name of Village.	Approach to Village.	Nearest town and distance (in Kms)	Power supply.	Staple food.	Land use (i.e., area under different types of land use - in hectares rounded upto two decimal places.) Forest.	Irrigated by Source.	Un-irrigated.	Culturable waste (including gaucher and groves.)	Area not available foz cultivation.	Remarks including any place of religious historical or archaeological interest.
		(11)	(12)	(13)	(14)	(15)	(16)	(17)	(18)	(19)	(20)
37	Hanumantakudi	PR	Devakottai (6)	ED	Rice	...	T 287.00 TK 287.00	605.00	350.00	561.88	..
38	Nallankudi	PR	Devakottai (3)	Eag ..	Rice	..	T 42.00 TK 42.00	16.00	30.00	136.01	..
39	Sattikottai	KR	Devakottai (2)	..	Rice	..	T 17.00 TK 17.00	12.00	49.00	24.30	..
40	Tachchanvayal	PR	Devakottai (3)	..	Rice	...	T 5.00 TK 5.00	54.00	3.00	39.74	..
41	Pudukkottai	PR	Devakottai (10)	ED	Rice	..	T 85.00 TK 85.00	56.00	116.00	119.98	..
42	Kallangudi	PR	Devakottai (8)	..	Rice	21.20	T 203.40 TK 203.40	36.31	367.56	266.11	..
43	Nedungulam	PR	Devakottai (15)	ED	Rice	452.00	T 193.00 TK 193.00	10.00	413.00	862.96	—
44	Vettiyalangulam	KR	Devakottai (15)	ED	Rice	..	T 132.00 TK 132.00	1.00	150.39	176.00	..
45	Vagaikkudi	PR	Devakottai (8)	ED	Rice	78.00	T 171.00 TK 171.00	107.00	57.00	235.21	..
46	Igarai (Karai)	PR	Devakottai (10)	ED EAG	Rice	..	T 184.26 TK 184.26	25.33	160.57	212.30	...
47	Kottur	PR	Devakottai (8)	ED	Rice	..	T 105.00 TK 105.00	26.00	47.00	123.77	..
48	Tirumanavayal	PR	Devakottai (3)	ED, EAg	Rice	..	T 87.00 TK 87.00	341.00	65.00	284.18	..
49	Talakkavayal	PR	Devakottai (3)	ED	Rice	..	T 32.00 TK 32.00	67.00	46.00	34.59	..
50	Mavidudikottai	PR	Devakottai (4)	ED	Rice	..	T 54.00 TK 54.00	162.00	15.00	76.13	..
51	Kadagampatti	PR	Devakottai (4)	ED	Rice	..	T 26.00 TK 26.00	84.00	49.00	32.18	..
52	Tiruppakkottai	PR,	Devakottai (7)	ED, EO	Rice and Millets	..	T 294.00 TK 294.00	840.00	..	336.32	—
53	Kodikkottai	KR PR	Devakottai (3)	ED	Rice	..	T 32.00 TK 32.00	61.00	13.00	22.19	—
54	Talanendal	KR	Devakottai (7)	ED	Rice	..	T 7.00 TK 7.00	76.00	78.00	7.13	—
55	Manjani	KR	Devakottai (10)	...	Rice	..	T 27.00 TK 27.00	48.00	11.00	55.46	..

Location Code number	Name of Village.	Total area of the village (in hectates)	Total population and number of households	Amenities available (if not available within the village a dash (—) is shown in the column and next to it in brackets, the distance in broad ranges viz.— 5 kms, 5—10 kms and 10+kms of the nearest place where the facility is available is given. Educational	Medical	Drinking Water (Potable)	Post and Telegraph	Day or days of the market/ hat, if any	Communications (Bus stop, Railway Station, Waterway)
(1)	(2)	(3)	(4)	(5)	(6)	(7)	(8)	(9)	(10)
56	Vasandani	207.89	477 (104)	—(5—10kms)	—(5—10kms)	TK	—(5—10 kms)	—(5—10kms)	—(—5kms)
57	Panangulam	779.04	720 (164)	P(3)	—(—5kms)	T, TK, W	—(—5kms)	—(—5kms)	—(10+kms)
58	Sakkandi	743.21	1,859 (395)	P(3)	—(—5kms)	T, TK, W	—(—5kms)	—(—5kms)	—(10+kms)
59	Pagaiyanipirandani	613.75	1,089 (213)	P(1)	—(—5kms)	T,TK	—(—5kms)	—(—5kms)	—(10+kms)
60	Tidakottai	1,171.95	2,906 (581)	P(1), M(1), H(1)	MCW (1)	T, TK, W	PO	—(—5kms)	—(10+kms)
61	Karkalattur	1,061.31	2,003 (444)	P(3)	MCW(1)	T, TK, TW, HP	PO	—(5—10kms)	—(10+kms)
62	Muppaiyur	1,201.25	2,396 (491)	P(2), M(1)	—(—5kms)	TK	PO	Wednesday	—(10+kms)
63	Kurundanakkottai	452.57	1,207 (271)	P(3), M(1)	—(5—10kms)	TK, TW	—(—5 kms)	—(5—10kms)	—(10+kms)
64	Vilimar	932.57	1,031 (233)	P(3)	—(5—10kms)	TK, W	PO	—(5—10kms)	—(5—10kms)
65	Vadinanniyur	573.28	730 (153)	P(1)	MCW(1)	TK, W	—(—5kms)	—(5—10kms)	—(10+kms)
66	Idayangudi	48.83	134 (9)	P(1)	—(5—10kms)	TK	—(—5kms)	—(5—10kms)	—(10+kms)
67	Kumani	47.03	584 (118)	—(—5kms)	—(5—10kms)	TK	—(—5kms)	—(5—10kms)	—(10+km)
68	Selugai	239.65	855 (184)	P(1)	—(5—10kms)	TK	PO	—(5—10kms)	BS
	TALUK TOTAL	**45,277.47**	**69,708** **(15,059)**	**P—102** **M—23** **H—12**	**MCW—8** **PHC—1** **H—6** **FPC—2**				

3. DEVAKOTTAI TALUK

Location Code number	Name of Village	Approach to Village	Nearest town and distance (in Kms.)	Power supply	Staple food	Land use (i.e., area under different types of land use in hectares rounded utpo two decimal places.) Forest		Irrigated by Source	Un-irrigated	Cultuzable wavte (including gaucher and groves)	Area not available for cultivation	Remarkv including any place of religious, historical or archdeological interest
		(11)	(12)	(13)	(14)	(15)		(16)	(17)	(18)	(19)	(20)
56	Vasandani	KR	Devakottai (8)	ED	Rice	..	T	48.00	38.00	27.89	94.00	..
							TK	48.00				
57	Panangulam	KR	Devakottai (11)	ED, EAg	Rice and Millets	..	T	98.00	534.00	1.00	146.04	..
							TK	98.00				
58	Sakkandi	KR	Devakottai (10)	ED, EAg	Rice and Millets	..	T	131.00	489.00	3.00	120.21	..
							TK	131.00				
59	Pagaiyanipirandani	PR,KR	Devakottai (7)	ED, EAg.	Rice and	..	T	140.00	310.00	24.00	139.75	..
							TK	140.00				
60	Tidakottai	PR,KR.	Devakottai (15)	EA	Rice and Mlllets	..	T	143.00	825.00	12.00	191.95	..
							TK	143.00				
61	Karkalattur	KR	Devakottai (18)	ED, EAg	Rlce and Millets	..	T	136.00	466.00	110.00	349.31	..
							TK	136.00				
62	Muppaiyur	PR,KR	Devakottai (18)	EA	Rice and Millets	..	T	207.00	725.00	1.00	268.25	..
							TK	207.00				
63	Kurundanakkottai	KR	Devakottai (10)	ED	Rice and Millets	..	T	336.00	719.00	1.00	396.57	..
							TK	336.00				
64	Vilimar	KR	Devakottai (18)	ED	Rice and Millets	..	T	218.00	496.00	2.00	216.57	..
							TK	218.00				
65	Vadinanniyur	KR	Devakottai (17)	ED	Rice and Millets	..	T	109.00	272.00	..	192.28	..
							TK	109.00				
66	Idayangudi	KR	Devakottai (19)	EO	Rice and Millets	..	T	11.00	23.00	..	14.83	..
							TK	11.00				
67	Kumani	KR	Devakottai (18)	ED	Rice and Millets	..	T	14.00	13.00	..	20.03	..
							TK	14.00				
68	Selugai	KR	Devakottai (16)	ED	Rice and Millets	..	T	76.00	92.00	1.00	70.65	..
							TK	76.00				
	TALUK TOTAL					**2,444.76**	**T**	**9,442.86**	**11,694.24**	**5,880.15**	**15,814.76**	
							TK	**9,400.38**				**N-91**
							WE	**42.48**				**M-36**

Foot note.—The following villages form part of the town noted against each and are hence not shown in the village Directory.

Villages Treated as Census Town	*Name of Town in which included*
1. Sirumarudur (Part)	Devakottai Municipality
2. Talaiyur (Part)	Devakottai Municipality
3. Kannankottai (Part)	Devakottai Municipality
4. Udaiyachi (Part)	Devakottai Municipality
5. Iravaseri (Part)	Devakottai Municipality

4 TIRUVADANAI TALUK

TIRUVADANAI TALUK
RAMANATHAPURAM DISTRICT

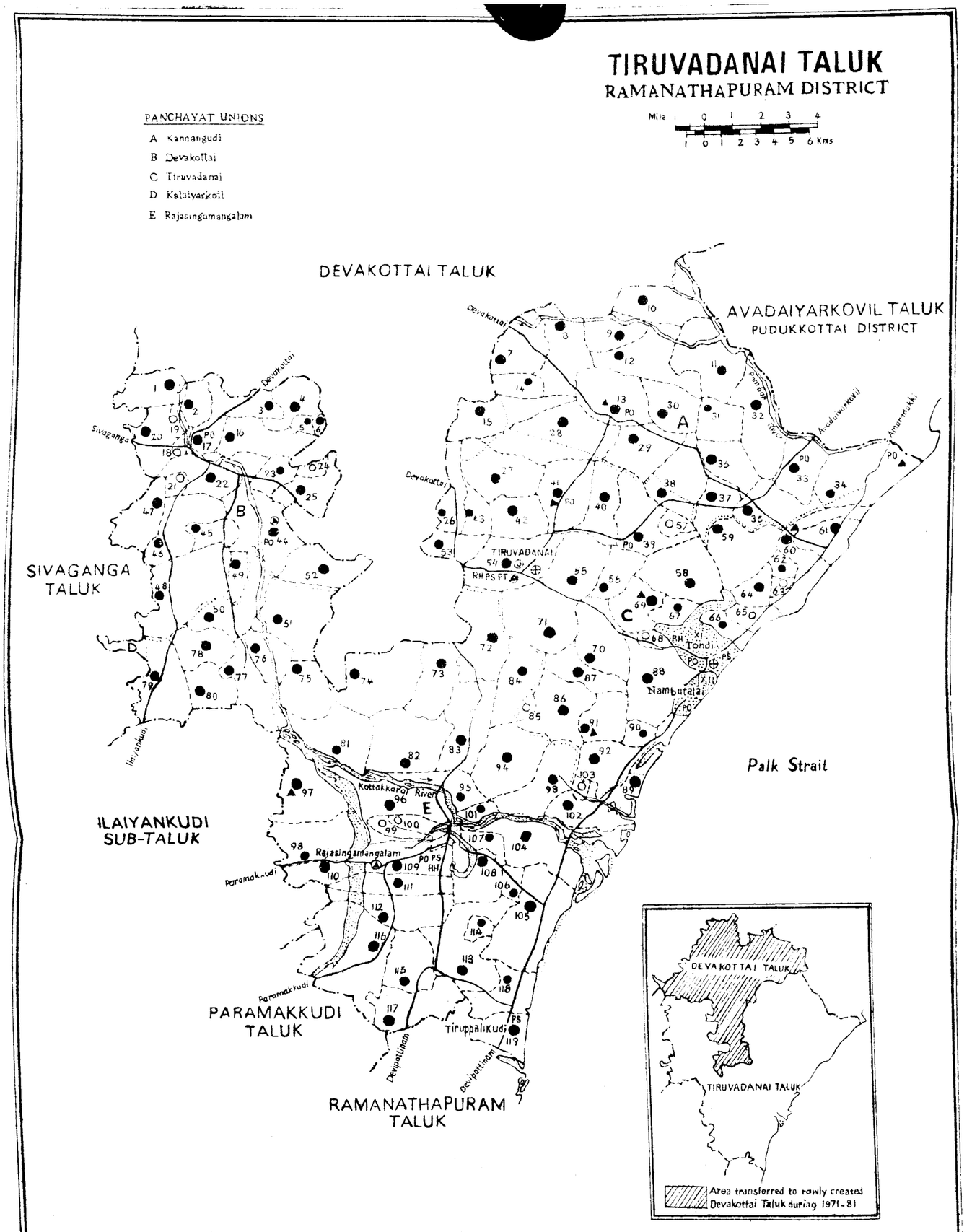

● Based upon survey of India map with the permission of the Surveyor General of India
● The territorial waters of India extend into the sea to a distance of twelve nautical miles measured from the appropriate base line.

© Government of India Copyright, 1985.

P. Z. Press, C. S. O., Madras-5.

ALPHABETICAL LIST OF VILLAGES

4. TIRUVADANAI TALUK

Serial number	*Name of village*	*Location Code number*
(1)	(2)	(3)
1	Adiyur	71
2	Akkalur	37
3	Alagartevan Kottai	112
4	Alikkudi	103
5	Anaiyarkottai	78
6	Anandur	77
7	Andakudi	25
8	Anjukottai	41
9	Arasur	53
10	Arunuttimangalam	83
11	Attur	26
12	Bagavatimangalam	94
13	Chittamangalam	31
14	Chitturvadi	104
15	Cholandur	115
16	Govindamangalam	51
17	Gudalur	73
18	Ilaiyattanvayal	57
19	Irumbuvayal	21
20	Kadambakkudi	55
21	Kadambanendal alias Sakkiliyanvayal	90
22	Kadambur	8
23	Kadangudi	68
24	Kalangappuli	107
25	Kaliyanagari	61
26	Kallikkudi	93
27	Kanattankadu	92
28	Karungalakudi	67
29	Karungudi	74
30	Karungudi	113
31	Kattavilagam	10
32	Kattimangalam	29
33	Kavvur	82
34	Kil Arumbur	87
35	Kiliyur	40
36	Kil Panaiyur	84
37	Kodikkulam	18
38	Kodippangu	64
39	Kokkurani	81
40	Kukkudi	12
41	Kulamanikkam	101
42	Kulattur	86
43	Kumani Adanichatram	5
44	Machchur	62
45	Mallanur	59
46	Manakudi	102

ALPHABETICAL LIST OF VILLAGES
4. TIRUVADANAI TALUK.

Serial number	*Name of village*	*Location Code number.*
(1)	(2)	(3)
47	Manakudi	46
48	Mangalakkudi	13
49	Marani Sarugani	17
50	Marungur	34
51	Mavur	56
52	Minnittankudi	45
53	Mugilttagam	88
54	Mutturamalingapattanam	65
55	Nagamadai	16
56	Nagani	27
57	Nagarikattan	38
58	Nedodai	20
59	Neyvayal	15
60	Nilamalagiyamangalam	36
61	Nirkkundam	9
62	Odaikkal	95
63	Odaikkarai	76
64	Odavayal	63
65	Orasur	23
66	Orumaniyandal	48
67	Orur	33
67	Oyikkottai	42
69	Paganur	11
70	Palangulam	7
71	Pandukudi	39
72	Panichchakudi	30
73	Paranur	108
74	Paraiyanendal	24
75	Parur	43
76	Pattamangalam	85
77	Pettartevankottai	111
78	Ponnali Kottai	22
79	Puduppattanam	96
80	Pullamadai	89
81	Pullur	35
82	Radhanur	50
83	Rajasingamangalam	109
84	Ramanathamadai	99
85	Rettaiyurani	100
86	Sarvanendal	19
87	Sattanur	80
88	Sekkanthidal	70
89	Seluvatti	6
90	Sengudi	110
91	Settidal	97
92	Sinangudi	117
93	Sirukambayur	32

ALPHABETICAL LIST OF VILLAGES
4. TIRVADANAI TALUK

Serial number	*Name of village*	*Location code number*
(1)	(2)	(3)
94	Sirumalaikottai	28
95	Sirunallur	52
96	Siruvatti	4
97	Talirmarungur	69
98	Telur	58
99	Tirani	1
100	Tiruppalaikkudi	119
101	Tiruttervalai	75
102	Tiruvadanai	54
103	Tiruvegampattu	44
104	Tiruvettiyur	91
105	Tottamangalam	72
106	Tumbadakkottai	116
107	Tuttakkudi	14
108	Tuttiyendal	114
109	Uppar	105
110	Uranangudi	106
111	Uruvatti	47
112	Valamavur	118
113	Valani	79
114	Varavani	98
115	Vattanam	60
116	Velangudi	66
117	Vellikkatti	2
118	Vijayapuram	3
119	Virisur	49

4. TIRUVADANAI TALUK

Location Code number	Name of village	Total area of the village (in hectares)	Total Population and number of households	Amenities available (if not available within the village a dash (—) is shown in the column and next to it in brackets, the distance in broad ranges viz.—5 kms, 5–10 kms, and 10+kms. of the nearest place where the facility is available is given)					
				Educational	Medical	Drinking water (Potable)	Post and Telegraph	Day or days of the Market Hat if any	Communications (Bus stop, Railway Station, Waterway)
(1)	(2)	(3)	(4)	(5)	(6)	(7)	(8)	(9)	(10)
1	Tirani	277.41	1,247 (300)	P (2)	—(5–10 kms)	TK, HP	PO	—(5–10 kms)	—(–5 kms.)
2	Vellikkatti	101.71	748 (178)	P (1)	—(–5 kms.)	W, TK	PO	—(–5 kms.)	—(–5 kms.)
3	Vijayapuram	286.68	795 (167)	P (2)	—(–5 kms.)	W, TK, T	—(–5 kms.)	—(–5 kms.)	—(–5 kms.
4	Siruvatti	530.83	2,129 (459)	P (2)	—(–5 kms.)	W, TK	—(5–10 kms.)	—(5–10 kms.)	—(5 kms.)
5	Kumani Adanichatram	25.55	200 (44)	—(–5 kms.)	—(5–10 kms.)	TK, W	—(5–10 kms.)	—(10+kms.)	—(–5 kms.)
6	Seluvatti	116.64	236 (50)	—(–5 kms.)	—(5–10 kms.)	TK	—(5–10 kms.)	—(10—kms.)	BS
7	Palangulam	353.00	1,668 (351)	P (1)	—(5–10 kms.)	TK	PO	—(–5 kms.)	BS
8	Kadambur	497.23	2,281 (460)	P (2)	—(–5 kms.)	TK, O	PO	—(–5 kms.)	—(–5 kms.)
9	Nirkkundam	241.43	1,193 (240)	P (2)	—(–5 kms.)	T, TK, O	—(–5 kms.)	—(–5 kms.)	BS
10	Kattavilagam	521.62	1,499 (317)	P (2)	—(–5 kms.)	W, O	—(–5 kms.)	—(–5 kms.)	BS
11	Paganur	501.88	1,288 (264)	P (2)	—(–5 kms.)	TK, O	—(–5 kms.)	—(–5 kms.)	—(–5 kms.)
12	Kukkudi	370.28	2,027 (418)	P (3)	—(5–10 kms.)	O, TW, HP	PO	—(–5 kms.)	—(–5 kms.)
13	Mangalakkudi	534.48	2,948 (577)	P (2)	MCW (1)	TK, O	PTO	Thursday	BS
14	Tuttakkudi	131.10	299 (65)	P (1)	—(–5 kms.)	O, W	PO	—(–5 kms.)	—(–5 kms.)
15	Neyvayal	551.21	2,644 (580)	P (4)	—(–5 kms.)	T, W, O	PO	—(–5 kms.)	—(–5 kms)
16	Nagamadai	153.43	668 (123)	P (1)	—(–5 kms.)	TK, W	—(–5 kms.)	—(–5 kms.)	—(–5 kms.)
17	Marani Sarugani	79.20	1,038 (194)	P (1), M (1)	H (1)	W, TK	PTO, Phone	Tuesday	BS

Location Code number	Name of village	Approach to village	Nearest town and distance (In kms.)	Power supply	Staple food	Land use (i.e., area under different types of land use in hectares rounded upto two decimal places)						Remark including any place of religious, historical or archaeological interest
						Forest	Irrigated by source	Un irrigated	Culturable waste (including Gauchar and groves)	Area not available for cultivation		
(1)	(2)	(11)	(12)	(13)	(14)	(15)	(16)	(17)	(18)	(19)		(20)
1	Tirani	KR	Devakottai (15)	ED, EAg	Rice	...	T 114.00 TK 110.00 WE 4.00	13.00	100.00	50.41		N-1
2	Vellikkatti	KR	Devakottai (15)	ED,EAg	Rice and Ragi	..	T 37.00 TK 20.00 WE 17.00	..	8.00	56.71		N-2
3	Vijayapuram	KR	Davekottai (15)	ED,EAg	Rice and Ragi	..	T 34.00 WE 34.00	50.00	50.00	152.68		N-3
4	Siruvatti	KR	Devakottai (26)	ED,EAg	Rice and Ragi	..	T 118.00 WE 16.00 TK 102.00	..	40.00	372.83		N-1
5	Kumani Adanichatram	KR	Devakottai (26)	ED	Rice and Ragi	..	T 17.00 TK 12.00 WE 5.00	..	..	8.55		N-1
6	Seluvatti	KR	Devakottai (15)	...	Rice and Ragi	..	T 22.00 TK 19.00 WE 3.00	..	20.00	74.64		N-1
7	Palangulam	PR	Devalkottai (15)	ED	Rice and Ragi	..	T 20.00 TK 20.00	218.00	44.00	71.00		N-1
8	Kadambur	KR	Devakottai (15)	ED	Rice and Ragi	..	T 48.00 TK 48.00	214.00	58.00	177.23		N-2
9	Nirkkundam	PR	Devakottai (19)	ED	Rice and Ragi	..	T 58.00 TK 58.00	76.00	55.00	52.43		N-1
10	Kattavilagam	PR	Devakottai (3)	ED	Rice and Ragi	..	T 90.00 TK 90.00	159.00	45.00	227.62		N-2
11	Paganur	KR	Devakottai (29)	ED	Rice and Ragi	..	T 100.00 TK 100.00	109.00	50.00	242.88		N-1
12	Kukkudi	KR	Devakottai (15)	ED	Rice and Ragi	..	T 42.00 TK 42.00	203.00	..	125.28		N-2
13	Mangalakkudi	PR,KR	Devakottai (15)	ED, EAg	Rice and Ragi	..	T 166.00 TK 165.00 WE 1.00	290.00	9.00	69.48		N-4
14	Tuttakkudi	KR	Devakottai (15)	ED	Rice and Ragi	...	T 20.00 TK 20.00	100.00	..	11.10		N-1
15	Neyvayal	KR	Devakottai (10)	ED	Rice and Ragi	..	T 100.00 TK 100.00	315.00	86.00	50.21		N-2
16	Nagamadai	KR	Devakottai (15)	WS	Rice and Ragi	...	T 12.00 TK 12.00	..	101.00	40.43		N-1
17	Marani Sarugani	PR	Devakottai (15)	ED	Rice and Ragi	...	T 7.00 TK 7.00	..	46.00	26.20		N-4

4. TIRUVADANAI TALUK

Location Code number.	Name of Village	Total area of the village (in hectares).	Total population and number of households.	Amenities available (if not available within the village a dash (—) is shown in the column and next to it in brackets, the distance in broad ranges viz.—5 kms. 5—10 kms and 10+kms of the nearest place where the facility is available is given).					
				Educational.	Medical.	Drinking Water (Potable).	Post and Telegraph.	Day or days of the market/ hat. if any.	Communications (Bus stop, Railway Station, Waterway).
(1)	(2)	(3)	(4)	(5)	(6)	(7)	(8)	(9)	(10)
18	Kodikkulam	48.28	65 (13)	—(-5 kms.)	—(-5 kms.)	W, TK	—(-5 kms.)	—(-5 kms.)	BS
19	Sarvanendal	15.26	93 (20)	P (1)	—(-5 kms.)	W, TK, R	—(-5 kms.)	—(-5 kms.)	—(-5 kms.)
20	Nedodai	220.26	2,464 (575)	P (1), M(1), H (1)	MCW (1)	H, TK	PO	—(-5 kms.)	—(-5 kms.)
21	Irumbuvayal	27.02	81 (17)	—(-5 kms.)	—(-5 kms.)	TK	—(-5 kms.)	—(-5 kms.)	—(-5 kms.)
22	Ponnalikottai	439.64	1,401 (277)	P (1)	—(-5 kms.)	W, TK	—(-5 kms.)	—(-5 kms.)	BS
23	Orasur	109.86	412 (92)	P (1)	—(-5 kms.)	W, TK, HP	—(-5 kms.)	—(-5 kms.)	—(-5 kms.)
24	Paraiyanendal	13.90	38 (6)	—(-5 kms.)	—(-5 kms.)	TK	—(-5 kms.)	—(-5 kms.)	—(-5 kms.)
25	Andakudi	383.42	1,106 (218)	P (2)	—(-5 kms.)	W, TK	—(-5 kms.)	—(5-10 kms.)	BS
26	Attur	135.59	488 (113)	P (1)	—(-5 kms.)	T, O	—(-5 kms.)	—(-5 kms.)	BS
27	Nagani	537.72	2,692 (551)	P (5)	—(-5 kms.)	W, O, TK	—(-5 kms.)	—(-5 kms.)	—(-5 kms.)
28	Sirumalaikottai	677.36	2,613 (574)	P (5)	—(-5 kms.)	W, O, TK	PO	—(-5 kms.)	BS
29	Kattimangalam	202.95	1,111 (255)	P (1)	—(-5 kms.)	TW, W, TK	—(-5 kms.)	—(-5 kms.)	BS
30	Panichchakudi	247.56	2,107 (452)	P (2)	—(5- 10kms.)	TK, O	—(-5 kms.)	—(-5 kms.)	—(-5 kms
31	Chittamangalam	101.73	346 (62)	P (1)	—(-5 kms.)	TK, O	—(-5 kms.)	—(-5 kms.)	—(-5 kms.)
32	Sirukambayur	477.05	1,489 (301)	P (1)	—(-5 kms.)	W, TK, HP	—(-5 kms.)	—(-5 kms.)	—(-5 kms.
33	Orur	526.22	3,816 808	P (2), M (1), H (1)	MCW (1), HC (1)	O, W	PTO	Wednesday	BS
34	Marungur	564.98	4,260 (801)	P (3), M (1)	MH (1)	W, TK, TW	PO	—(5-10 kms.)	BS

Location Code number	Name of Village.	Approach to Village	Nearest town and distance (in Kms.)	Power supply	Staple food	Land use (i.e., area under different types of land use in hectares rounded upto two decimal places)					Remarks including any place of religious, historical or archeological interest
						Forest	Irrigated by Source	Un-irrigated	Culturable waste (including gatchar and groves)	Area not available for cultivation	
(1)	(2)	(11)	(12)	(13)	(14)	(15)	(16)	(17)	(18)	(19)	(20)
18	Kodikkulam	PR	Devakottai (15)	..	Rice and Ragi	..	T 20.00 TR 20.00	2.00	10.00	16.28	N-1
19	Sarvanendal	KR	Devakottai (15)	ED	Rice & Ragi	..	T 7.00 TK 5.00 W 2.00	5.00	1.00	2.26	N-1
20	Nedodai	KR	Devakottai (15)	ED, EAg.	Rice & Ragi	..	T 101.00 TK 81.00 W 20.00	..	19.00	100.26	N-2
21	Irumbuvayal	KR	Devakottai (15)	..	Rice & Ragi	..	T 12.00 TK 12.00	1.00	5.00	9.02	N-2
22	Ponnalikottai	KR	Devakottai (21)	ED	Rice & Ragi	..	T 180.00 TK 178.00 W 2.00	15.00	..	244.64	N-2
23	Orasur	KR	Devakottai (22)	ED	Rice & Ragi	..	T 38.00 TK 38.00	1.00	..	70.86	N-1
24	Paraiyanendal	KR	Devakottai (15)	..	Rice & Ragi	..	T 3.00 TK 3.00	10.00	..	0.90	N-1
25	Andakudi	KR	Devakottai (15)	ED	Rice & Ragi	..	T 111.00 TK 111.00	75.00	76.00	121.42	N-1
26	Attur	PR	Devakottai (13)	ED	Rice & Ragi	..	T 21.00 TK 21.00	40.00	5.00	69.59	N-2
27	Nagani	KR	Devakottai (15)	ED	Rice & Ragi	..	T 152.00 TK 152.00	100.00	100.00	185.72	N-2
28	Sirumalaikottai	PR,KR	Devakottai (16)	ED	Rice & Ragi	..	T 245.00 TK 245.00	100.00	73.00	259.36	N-1
29	Kattimangalam	KR	Devakottai (15)	ED	Rice & Ragi	..	T 92.00 TK 92.00	55.00	..	55.95	N-2
30	Panichchakudi	KR	Devakottai (15)	ED	Rice & Ragi	..	T 72.00 TK 72.00	152.00	23.56	..	N-1
31	Chittamangalam	KR	Devakottai (15)	ED	Rice & Ragi	..	T 21.00 TK 21.00	..	15.00	65.73	N-2
32	Sirukambayur	KR	Devakottai (15)	ED	Rice & Ragi	..	T 148.00 TK 148.00	76.00	..	253.05	N2:T-2
33	Orur	PR, KR	Devakottai (24)	ED	Rice & Rice	..	T 197.00 TK 197.00	..	29.90	300.22	N4:M-2
34	Marungur	PR,KR	Devakottai (15)	ED	Rice & Ragi	..	T 75.00	40.00	.	449.98	N-1

4. TIRUVADANAI TALUK

Location Code number.	Name of Village.	Total area of the village (in hectares).	Total population and number of households.	Amenities available (if not available within the village a dash (—) is shown in the column and next to it in brackets, the distance in broade ranges viz.— 5 kms. 5—10 kms and 10+ kms of the nearest place where the facility is available is given.					
				Educational	Medical.	Drinking Water (Potable).	Post and Telegraph.	Day or days of the market/hat, if any.	Communications. (Bus stop, Railway Station, Waterway).
(1)	(2)	(3)	(4)	(5)	(6)	(7)	(8)	(9)	(10)
35	Pullur	539.58	2,336 (487)	P (1), M (1)	—(-5 kms.)	T, W, TK, TW, TW. HP	PTO	—(-5 kms.)	BS
36	Nilamalagiyamangalam	189.62	1,414 (302)	P (1), M (1)	—(5- 10 kms.)	W, TK	PO	—(5-10 kms.)	BS
37	Akkalur	359.46	1,384 (284)	P (2)	—(-5 kms.)	W, TK	—(-5 kms.)	—(5-10 kms.)	BS
38	Nagarikattan	405.52	1,967 (420)	P (2)	—(-5 kms.)	W, TK	—(-5 kms.)	—(-5 kms.)	BS
39	Pandugudi	228.04	2,934 (587)	P (3), M (1), H (1)	WHC(1)	O, T, W	PTO Phone	—(5-10 kms.)	BS
40	Kiliyur	570.48	2,212 (359)	P (3)	—(-5 kms.)	O,W,TK	—(-5 kms.)	—(-5 kms.)	BS
41	Anjukottai	580.91	3,165 (608)	P(2), M(1)	—(—5 kms.)	T,W,O, TW	PO	—(—5 Kms.)	BS
42	Oyikkottai	250.11	1,299 (290)	P(2),M(1)	—(5—10 kms.)	O, W, TK	PO	—(5—10Kms.)	BS
43	Parur	91.89	430 (91)	P (1)	—(5—10 kms.)	O, TK	—(—5 Kms.)	—(5—10Kms.)	BS
44	Tiruvegampattu	612.19	2,446 (511)	P(3), M(1), H(1),PUC(1)	PHC(1)	T, TW, HP	PTO	—(—5 Kms.)	BS
45	Minnittankudi	191.25	847 (184)	P(1),M(1)	—(5—10 kms.)	W, TK	PO	—(—5 Kms.)	BS
46	Manakudi	360.43	1,523 (317)	P (2)	—(5—10 kms.)	W, TK	—(5—10Kms)	—(—5 Kms.)	—(—5 kms.)
47	Uruvatti	288.38	1,138 (270)	P (1)	(5—10 kms.)	W, HP	—(5—10 kms.)	—(5—10 kms)	BS
48	Orumaniyandal	532.35	2,013 (444)	P (3) M (1)	—(—5 kms.)	T,W,O	—(—5 kms.)	—(—5 Kms.)	BS
49	Virisur	167.26	760 (157)	—(—5 kms.)	—(-5 kms.)	W, TK	—(—5 kms.)	—(-5 kms.)	—(—5 kms.)
50	Radhanur	719.50	2,396 (523)	P(1), M(1)	—(—5kms.)	W, O	PO	—(—(5 kms.)	BS

Location Code number	Name of Village	Approach to village	Nearest town and distance (in Kms.)	Power supply	Staple food.	Land use (i.e., area under different types of land use in hectares rounded upto two decimal places)						Remarks including any place of religious, historical or archaeological interest
						Forest.	Irrigated by Source	Un-irrigated	Cultivurable waste (including gaucher and groves)	Area not available for cultivation		
		(11)	(12)	(13)	(14)	(15)		(16)	(17)	(18)	(19)	(20)
35	Pullur	KR,PR	Devakottai (15)	ED	Rice & Ragi	..	T W TK	227.00 62.00 165.00	..	100.00	212.58	N-4
36	Nilamalagiyamangalam	PR	Devakottai (15)	ED, EAg.	Rice & Ragi	..	T WE W	35.00 26.00 9.00	61.00	88.00	5.62	N-2
37	Akkalur	KR, PR	Devakottai (15)	ED	Rice & Ragi	..	T TK	117.00 117.00	15.00	..	227.46	N-2
38	Nagarikattan	KR	Devakottai (15)	ED	Rice & Ragi	..	T TK	64.00 64.00	100.00	38.00	203.52	N-1
39	Pandugudi	PR	Devakottai (26)	ED	Rice & Ragi	..	T TK	59.00 59.00	..	8.00	161.04	N-4
40	Kiliyur	KR,PR	Devakottai (25)	ED	Rice & Ragi	..	T TK W	63.00 60.00 3.00	56.00	51.00	400.48	N-2
41	Mnjukottai	PR, KR	Devakottai (24)	ED	Rice and Ragi	..	T TK	160.00 160.00	39.00	145.00	236.91	N-4,M-1
42	Oyikkottai	KR	Devakottai (25)	ED	Rice and Ragi	..	T TK	50.00 50.00	38.00	84.00	78.11	N-4,M-1
43	Parur	PR, KR	Devakottai (13)	ED	Rice and Ragi	..	T TK	27.00 27.00	20.00	1.00	43.89	N-
44	Tiruvegampattu	PR	Devakottai (20)	ED	Rice and Ragi	..	T TK	218.00 218.00	25.00	69.00	300.19	N-
45	Minnittankudi	PR, KR	Devakottai (20)	ED	Rice and Ragi	..	T TK	77.00 77.00	5.00	9.00	100.25	
46	Manakudi	KR	Devakottai (20)	ED	Rice and Ragi	..	T TK	82.00 82.00	76.00	..	202.43	
47	Uruvatti	KR	Devakottai (20)	ED	Rice and Ragi	..	T TK	101.00 101.00	16.00	..	171.38	N-1
48	Orumandiyandal	KR	Devakottai (18)	ED	Rice and Ragi	..	T TK	256.00 256.00	53.00	223.00	0.35	N-
49	Virisur	KR	Devakottai (21)	ED	Rice and Ragi	..	T TK	100.00 100.00	..	..	67.26	N-1
50	Radhanur	PR	Devakottai (20)	ED	Rice and Ragi	..	T TK	224.00 224.00	..	161.00	334.50	N-3

18594

4. TIRUVADANAI TALUK

Amenities available if not available within the village, a dash (—) is shown in the column and next to it in brackets, the distance in broad ranges viz.,—5 kms 5—10 kms. and 10+kms. of the nearest place where the facility is available is given).

Location Code number	Name of village	Total area of the village (in hectares)	Total population and number of households	Educational	Medical	Drinking water (potable)	Post and Telegraph	Day or days of the market/ hat if any	Communications (Bus stop, Railway Station, Waterway.)
(1)	(2)	(3)	(4)	(5)	(6)	(7)	(8)	(9)	(10)
51	Govindamangalam	583.89	1,923 (455)	P(2)	—(—5 kms.)	TK. W	PO	—(—5 kms.)	BS
52	Sirunallur	352.79	1,386 (281)	P(2), M(1)	—(5—10kms.)	TK. W	—(—5 kms)	—(—5 kms.)	—(—5 kms.)
53	Arasur	209.51	932 (196)	P(1)	—(—5 kms.)	T. W	PO	—(—5 kms.)	BS
54	Tiruvadanai	495.52	6,662 (1,415)	P(3), M(1), H(1), PUC(1)	H(1), RP(2) O(1)	T, W, O, TW, HP	PTO, Phone	Monday	BS
55	Kadambakkudi	443.74	1,592 (289)	P(1)	—(—5 kms.)	T. TK. O	—(—5 Kms.)	—(—5 kms.)	—(—5 kms)
56	Mavur	141.83	594 (119)	P(2)	—(—5 kms.)	T, O, TK	—(—5 kms.)	—(—5 kms.)	—(—5 kms.)
57	Ilaiyattanvay l	29.95	8(2)	—(—5 kms)	(—5 kms.)	W, O, TK	—(—5 kms.)	—(—5 kms.)	—(—5 kms.(
58	Telur	402.97	1,348 (275)	P(3)	—(—5 kms.)	W,T,K	PO	—(5—10 kms.)	—(5—10 kms.)
59	Mallanur	557.91	2,141 (440)	P(4), M(1)	—(—(5 kms.)	TK, W	—(—5 kms.)	—(—5 kms.)	—(—5 kms.)
60	Vattanam	465.40	1,744 (392)	P(2)	MH (1)	TK	PO	—(—5 kms.)	BS
61	Kaliyanagari	132.04	1,643 (314)	P(1), M(1)	—(5—10kms.)	T, W	PO	—(5—10kms.)	BS
62	Machchur	66.50	224 (47)	P(1)	—(5—10kms)	T. W, TK	—(—5 kms.)	—(5—10kms.)	BS
63	Odavayal	14.62	74 (13)	—(—5 kms.)	—(5—10kms.)	T, TK	—(5—10kms.)	—(5—10kms.)	BS
64	Kodippangu	124.17	561 (105)	P(1)	—(5—10kms.)	T, TK	—(—5 kms.)	—(—5 kms.)	BS
65	Mutturamalingapattanam	124.15	216 (35)	P(1)	—(—5 kms).	T, TK	—(—5 kms.)	—(—5 kms.)	BS
66	Velangudi	82.02	169 (28)	—(—5 kms.)	—(5—kms.)	W. TK	PTO	—(—5 kms.)	—(—5 kms.)
67	Karungalakudi	182.54	236 (44)	P(1)	—(5—kms.)	W, TK	PO	—(—5 kms.)	—(—5kms.)
68	Kadangudi	18.32	26 (7)	P(1)	—(5—10kms.)	T, O, W	—(5—10kms.)	—(5—10kms.)	BS

Location Code number	Name of village	Approach to village	Nearest town and distance (in Kms.)	Power supply	Staple food	Land use (i.e. area under different types of land use in hectares rounded upto two decimal places). Forest	Irrigated by source	Un-irrigated	Cultur-able waste (including gaucher and groves)	Area not available for culti-vation	Remarks including any place of religious, historical or archaeo logical interest
(1)	(2)	(11)	(12)	(13)	(14)	(15)	(16)	(17)	(18)	(19)	(20)
51	Govindamangalam	PR	Devakottai (25)	ED	Rice and Ragi	..	T 183.00 TK 183.00	..	67.00	333.89	N-1
52	Sirunallur	KR	Devakottai (20)	ED, EAg	Rice and Ragi	..	T 155.00 TK 155.00	19.00	..	178.79	N-2
53	Arasur	PR	Devakottai (20)	ED	Rice and Ragi	..	T 34.00 TK 34.00	20.00	144.00	11.51	N-2, T-1
54	Tiruvadanai	PR	Devakottai (21)	ED	Rice and Ragi	..	T 171.00 TK 158.00 W 3.00 WE 10.00	147.00	77.00	100.52	N-7,C-3 M-11.
55	Kadambakkudi	KR	Devakottai (25)	ED	Rice and Ragi	..	T 87.00 TK 87.00	148.00	..	208.74	N-1
56	Mavur	KR	Devakottai (23)	ED	Rice and Ragi	..	T 27.00 TK 27.00	100.00	13.00	1.83	N-1
57	Ilaiyattanvayal	KR	Devakottai (25)	ED	Rice and Ragi	..	T 10.00 TK 10.00	..	10.00	9.95	N-2
58	Telur	KR	Tondi (7)	ED	Rice and Ragi	..	T 115.00 TK 115.00	100.00	114.00	73.97	N-1
59	Mallanur	KR	Devakottai (15)		Rice and Ragi	..	T 160.00 TK 160.00	81.00	316.91	..	N-1
60	Vattanam	PR, KR	Devakottai (20)	ED	Rice and Ragi	..	T 127.00 TK 127.00	29.00	20.00	289.40	N-1
61	Kaliyanagari	KR	Devakottai (25)	ED	Riee and Ragi	..	T 43.00 TK 43.00	..	..	89.04	N-2
62	Machchur	KR	Devakottai (30)	ED	Rice and Ragi	..	T 19.00 TK 19.00	7.00	..	40.50	N-1
63	Odavayal	KR	Devakottai (30)	ED	Rice and Ragi	..	T 2.00 TK 2.00	..	5.00	7.62	N-1
64	Kodippangu	KR	Devakottai (25)	ED	Rice and Ragi	..	T 21.00 TK 21.00	10.00	27.00	66.17	N-1
65	Mutturamalingapattanam	KR	Devakottai (35)	ED	Rice and Ragi	..	T 21.00 TK 21.00	8.00	45.00	50.15	N-1
66	Velangudi	KR	Tondi (3)	..	Rice and Ragi	..	T 7.00 TK 7.00	5.00	15.00	55.02	N-1
67	Karungalakudi	KR	Tondi (3)	ED	Rice and Ragi	..	T 80.00 TK 80.00	10.00	19.00	73.54	N-1
68	Kadangudi	PR	Tondi (7)	ED	Rice and Ragi	..	T 7.00 TK 7.00	5.00	..	6.32	N-2

4. TIRUVADANAI TALUK

Location Code number.	Name of Village.	Total area of the village (in hectares).	Total population and number of households.	Amenities available (if not available within the village a dash (—) is shown in the column and next to it in brackets, the distance in broade ranges viz.—5 kms, 5—10 kms and 10+kms of the nearest place where the facility is available is given.) Educational.	Medical.	Drinking Water (Potable).	Post and Telegraph.	Day or days of the market/hat if any.	Communications (Bus stop, Railway Station Waterway)
(1)	(2)	(3)	(4)	(5)	(6)	(7)	(8)	(9)	(10)
69	Talirmarungur	456.83	1,473 (315)	P(1), M(1)	—(—5 kms.)	W, TK	PO	(5—10 kms.)	—(—5 kms.)
70	Sekkanthidal	375.08	1,597 (314)	P(2)	—(5—10kms)	T, TK	PO	—(5—10 kms.)	—(—5 kms.)
71	Adiyur	371.74	1,820 (351)	P(3)	—(—5 kms.)	O, W	—(—5 kms.)	—(—5 kms.)	BS
72	Tottamangalam	436.90	1,945 (404)	P(3)	—(—5 kms.)	O, TK	PO	—(—5 kms.)	—(—5 kms.)
73	Gudalur	639.47	2,255 (493)	P(2), M(1)	—(5—10kms.)	W, O, HP	PO	—(5—10kms.)	—(—5 kms.)
74	Karungudi	352.35	887 (180)	P(2)	—(5—10kms.)	O, TK	—(—5 kms.)	—(5—10 kms.)	—(5—10kms
75	Tiruttervalai	378.28	1,616 (370)	P(2), M(1)	—(—5 kms.)	W, O	PO	—(—5 kms.)	—(—5 kms.)
76	Odaikkarai	162.80	509 (128)	—(—5 kms.)	—(—5 kms.)	W, TK	—(—5 kms.)	—(—5 kms.)	—(—5 kms.)
77	Anandur	383.18	3,388 (693)	P(2), M(1), H(1)	MCW(1)	W, TW, HP	PTO, Phone	Tuesy.	BS
78	Anaiyarkottai	223.98	613 (131)	P(1)	—(—5 kms.)	O, W	—(—5 kms.)	—(—5kms.)	—(—5 kms.)
79	Valanai	382·64	1,215 (274)	P(3)	—(—5 kms.)	O, HP, W	PO	—(—5 kms.)	BS
80	Sattanur	238.56	659 (139)	P(1)	—(—5 kms.)	W, O	—(—5 kms.)	—(—5 kms.)	—(—5 kms.)
81	Kokkurani	322.50	686 (158)	P(2)	—(5—10kms.)	TK, O	PO	—(5—10kms.))	—(5—10kms)
82	Kavvur	564.04	1,986 (432)	P(2), M(1)	—(10+kms.)	W, O, TK	—(—5 kms)	—(10+kms.)	—(5—10kms.)
83	Arunuttimangalam	538.33	2,664 (572)	P(3), M(1), H(1)	—(5—10kms.)	TK, O	PTO Phone	Wednesday	BS
84	Kil Panaiyur	387.65	1,279 (256)	P(1)	—(—5 kms.)	TK	—(—5 kms.)	—(5—10kms.)	—(—5 kms.)
85	Pattamangalam	20.61	20 (4)	—(—5 kms)	—(—5 kms.)	TK	—(—5 kms.)	—(—5 kms.)	—(—5 kms.
86	Kulattur	345.48	1,595 (336)	P(1), M(1)	—(—5 kms.)	TK, O	PO	—(—5 kms.)	—(—5 kms.)
87	Kil Arumbur	353.73	1,179 (236)	P(2)	—(—5 kms.)	T, TK	—(—5 kms.)	—(—5 kms.)	—(—5 kms.)

Location Code number.	Name of Village.	Approach to Village.	Nearest town and distance (in Kms.)	Power Supply.	Staple food.	Land use (i.e., area under different types of land use in hectares rounded upto two decimal places.) Forest.	Irrigated by Source.	Unirrigated.	Culturable waste (including gauchar and groves.)	Area not available for cultivation.	Remarks including any place of religious historical or archaeological interest.
		(11)	(12)	(13)	(14)	(15)	(16)	(17)	(18)	(19)	(20)
69	Talirmarungur	KR	Devakottai (32)	ED	Rice and Ragi	..	T 114.00 TK 114.00	104.00	88.00	150.83	N-2
70	Sakkanthidal	KR	Devakottai (30)	ED	Rice and Ragi	..	T 100.00 T 100.00	..	75.00	200.08	N-1
71	Adiyur	KR	Devakottai (25)	ED	Rice and Ragi	..	T 151.00 TK 151.00	70.00	38.00	112.74	N-2
72	Tottamangalam	KR	Devakottai (20)	ED	Rice and Ragi	..	T 137.00 TK 137.00	150.00	50.00	99.90	N-3
73	Gudalur	KR	Devakottai (25)	ED	Rice and Ragi	..	T 111.00 TK 111.00	328.00	23.00	177.47	N-2
74	Karungudi	KR	Devakottai (23)	ED	Rice and Ragi	..	T 111.00 TK 111.00	187.00	..	54.35	N-2
75	Tiruttervalai	KR	Devakottai (25)	ED	Rice and Ragi	..	T 64.00 TK 64.00	84.00	25.00	205.28	N-1
76	Odaikkarai	KR	Devakottai (25)	ED	Rice and Ragi	..	T 62.00 TK 62.00	2.00	18.00	80.80	N-1
77	Anandur	PR	Devakottai (28)	ED	Rice and Ragi	..	T 205.00 TK 205.00	12.00	32.00	134.18	N-5, M-2 C-2 T-1
78	Anaiyarkottai	KR	Devakottai (30)	ED	Rice and Ragi	..	T 101.00 TK 101.00	..	22.00	100.98	N 2
79	Valanai	KR	Devakottai (30)	ED	Rice and Ragi	..	T 145.00 TK 145.00	100.00	64.00	73.64	N-1
80	Sattanur	KR	Devakottai (30)	ED	Rice and Ragi	..	T 64.00 TK 64.00	30.00	19.00	125.56	N-1.T-1
81	Kokkura	KR	Devakottai (35)	ED	Rice and Ragi	..	T 60.00 TK 60.00	52.00	150.00	60.50	N-3
82	Kavur	KR	Devakottai (25)	ED	Rice and Ragi	..	T 116.00 TK 116.00	212.00	121.00	115.04	N-2
83	Arunuttimangalam	PR, KR	Devakottai (25)	ED	Rice and Ragi	..	T 233.00 TK 233.00	94.00	61.00	150.33	N-2,T-1
84	Kil Panaiyur	KR	Devakottai (22)	ED	Rice and Ragi	..	T 80.00 TK 80.00	80.00	30.00	197.65	N-2
85	Pattamangalam	KR	Devakottai (25) ..	ED	Rice and Ragi.	..	T 4.00 TK 4.00	3.00	1.00	12.61	N 1
86	Kulattur	KR	Devakottai (26) ..	ED	Rise and Ragi	..	T 100.00 TK 100.00	40.00	70.00	135.48	N 2
87	Kil Arumbur	KR	Devakottai (28) ..	ED	Rise aud Ragi	..	T 147.00 TK 147.00	70.00	..	136.73	N 2

4. TIRUVADANAI TALUK

Aminities available (if not available within the village, a dash (—) is shown in the column and next to it in brackets, the distance in broad ranges viz.,—5 kms., 5—10 kms., and 10+kms. of the nearest place where the facility is available is given)

Location code number	Name of village	Total area of the village (in hectares)	Total population and number of households	Educational	Medical	Drinking water (potable)	Post and Telegraph	Day or days of the market/hat if any	Communications (Bus stop Railway Station, Waterway)
(1)	(2)	(3)	(4)	(5)	(6)	(7)	(8)	(9)	(10)
88	Mugilttagam	309.78	1,120 (218)	P(1)	—(—5 kms.)	T, O TK	—(—5kms.)	—(—5 kms.)	—(—5 kms.)
89	Puduppattanam	115.26	2,727 (476)	P(2), M(1)	—(5—10 kms.)	T, O, TK	PO	—(5—10kms.)	BS
90	Kadambanendal alias Sakkiliyanvayal.	87.50	326 (66)	P(1)	—(—5 kms.)	TK, O	—(5—10kms.)	—(5—10 kms.)	—(—5 kms.)
91	Tiruvettiyur	175.18	600 (131)	P(1)	MCW(1)	T, TK	PO	—(5—10 kms.)	BS
92	Kanattankadu	611.62	2,989 (606)	P(3), M(1)	(—5—10kms.)	T, O, TK	PO	—(5—10 kms.)	BS
93	Kallikkudi	441.85	995 (202)	P(1)	—(—5 kms.)	O, W	—(—5 kms.)	—(5—10 kms.)	—(—5 kms.)
94	Bagavatimangalam	419.70	1,426 (312)	P(3)	—(—5 kms.)	W, TK	—(—5 kms.)	—(5—10kms.)	—(—5 kms.)
95	Odaikkal	88.44	519 (110)	P(1)	—(5—10kms.)	TK, O	—(—5 kms.)	—(5—10 kms.)	—(5—10kms.)
96	Pullamadai	725.66	2,827 (578)	P(4)	—(—5 kms.)	TK, O	PO	—(—5 kms.)	—(—5 kms.)
97	Settidal	457.33	1,820 (383)	P(3), M(2)	MCW(1)	W, TK	PO	—(5—10kms.)	—(5—10kms.)
98	Varavani	442.30	1,995 (470)	P(3), M(1)	—(5—10kms.)	TK, O	—(—5kms.)	—(—5kms.)	—(—5kms.)
99	Ramanathamadai	89.53	14 (4)	—(—5kms.)	—(—5kms.)	TK, O	—(—5kms.)	—(—5kms.)	—(—5kms.)
100	Rettaiyurani (R.V. Vaigai)	83.08	190 (39)	—(—5kms.)	—(—5kms.)	TK	—(—5kms.)	—(—5kms.)	—(—5kms.)
101	Kulamanikkam	95.52	303 (71)	P(1)	—(5—10kms.)	TK	—(—5kms.)	—(—5kms.)	—(—5kms.)
102	Manakudi	466.14	1,434 (308)	P(2)	—(5—10kms.)	TK, W	—(—5kms.)	—(5—10kms.)	BS
103	Alikkudi	39.94	23 (7)	—(—5kms.)	—(5—10kms.)	O, TK	—(—5kms.)	—(5—10kms.)	—(—5kms.)
104	Chitturvadi	589.84	1,924 (392)	P(3), M(1)	—(—5 kms.)	O, TK, W.	PO	—(5—10 kms.)	—(—5 kms.)
105	Uppur	670.97	2,887 (561)	P(4), M(1)	MCW (1), H(1)	O, T, TK	PO	—(5—10kms.)	BS
106	Uranangudi	141.14	841 (285)	P(1)	—(—5 kms.)	O, T, TK	—(—5 kms.)	—(—5 kms.)	BS

Location Code number	Name of village	Approach to village	Nearest town and distance. (in kms.)	Power supply	Staple food	Land use (i.e. area under different types of land use in hectares rounded upto two decimal places) Forest.	Irrigated by source	Un-irrigated	Culturable waste (including Gauchar and groves)	Area not available for cultivation	Remarks including any place of religious, historical or archaeological interest
(1)	(2)	(11)	(12)	(13)	(14)	(15)	(16)	(17)	(18)	(19)	(20)
88	Mugilttagam	KR	Tondi (5)	ED	Rice & Ragi	..	T 108.00 TK 108.00	..	68.00	133.78	N-2
89	Puduppattanam	KR	Tondi (7)	ED	Rice & Ragi	..	T 46.00 TK 46.00	13.00	4.00	52.26	N.2
90	Kadambanendal alias Sakkiliyanvayal	KR	Tondi (3)	ED	Rice & Ragi	..	T 26.00 TK 26.00	11.00	10.00	40.50	N-1
91	Tiruvetiyur	KR	Devakkottai (35)	ED	Rice & Ragi	..	T 75.00 TK 75.00	9.00	16.00	75.18	N-4, M-1, T-2.
92	Kanattankadu	KR	Tondi (7)	ED	Rice & Ragi	..	T 114.00 TK 114.00	18.00	200.00	279.62	N-2
93	Kallikkudi	KR	Devakottai (28)	ED	Rice & Ragi	..	T 128.00 TK 128.00	..	37.00	276.85	N-3, T-2
94	Bagavatimangalam	KR	Devakottai (27)	ED	Rice & Ragi	..	T 113.00 TK 113.00	32.00	..	274.70	N-2
95	Odaikkal	KR	Devakottai (32)	ED	Rice & Ragi	..	T 12.00 TK 12.00	35.00	8.00	33.44	N-1
96	Pullamadai	KR	Devakottai (35)	ED	Rice & Ragi	..	T 126.00 TK 126.00	92.00	100.00	407.66	N-2
97	Settidal	KR	Devakottai (34)	ED	Rice & Ragi	..	T 64.00 TK 64.00	244.00	6.00	143.33	N-1
98	Varavani	KR	Devakottai (32)	ED	Rice & Ragi	..	T 27.00 TK 27.00	298.00	100.00	17.30	N-1
99	Ramanathamadai	KR	Devakottai (30)	ED	Rice & Ragi	..	T 42.00 TK 42.00	19.00	21.00	7.53	N-3
100	Rettaiyurani (R.V. Vaigai)	KR	Devakottai (28)	ED	Rice & Ragi	..	..	20.00	54.00	9.08	N-1
101	Kulamanikkam	KR	Devakottai (30)	..	Rice & Ragi	..	T 11.00 TK 11.00	39.00	..	45.52	N-1
102	Manakudi	PR KR	Tondi (7)	ED	Rice & Ragi	..	T 90.00 TK 90.00	36.00	200.00	140.14	N-3
103	Alikkudi	KR	Tondi (3)	ED	Rice & Ragi	..	T 15.00 TK 15.00	2.00	2.00	20.94	N-1
104	Chitturvadi	KR	Ramanathapuram (40)	ED	Rice & Ragi	..	T 100.00 TK 100.00	66.00	120.00	303.84	N-2
105	Uppur	KR	Ramanathapuram (42)	ED	Rice & Ragi	..	T 230.00 TK 214.00 WE 16.00	60.00	5.00	375.97	N-2
106	Uranangudi	KR	Ramanathapuram(43)	ED	Riee & Ragi	..	T 37.00 TK 37.00	76.00	2.00	26.1	N-1

4. TIRUVADANAI TALUK

Location Code number	Name of Village	Total area of the village (in hectare)	Total population and number of households	Amenities available (if not available within the village a dash (—) is show in the column and next to it in brackets, the distance in broad ranges viz.—5 kms, 5—10 kms and 10+kms of the nearest place where the facility is available is given.)					
				Educational	Medical	Drinking Water (Potable)	Post and Telegraph	Day or days of the market/hat if any	Communications (Bus stop, Railway Station, Waterway)
(1)	(2)	(3)	(4)	(5)	(6)	(7)	(8)	(9)	(10)
107	Kalangappuli	61.07	334 (68)	P(1)	—(5—10kms.)	O, TK	—(—5 kms.)	(5—10kms.)	—(—5 kms.)
108	Paranur	721.87	3,177 (641)	P(4)	—(—5 kms.)	T, O. W, TK	PO	Saturday	BS
109	Rajasingamangalam	249.67	5,791 (1,187)	P(4), M(1), H(1), PUC (1)	PHC (1), H(1)	W, O, TK	PTO, Phone	—(—5 kms.)	BS
110	Sengudi	200.61	1,151 (263)	P(1), M(1)	—(—5 kms.)	O, W	PO, Phone	—(10+kms)	—(—5 kms.)
111	Pettartevankottai	218.78	665 (140)	-(-5 kms.)	—(—5 kms.)	O, TK	—(—5 kms.)	—(—5 kms.)	—(—5 kms.)
112	Alagartevan Kottai	548.43	1,661 (353)	P(2), M(1)	—(—5 kms.)	W, TK	—(—5 kms.)	—(5—10 kms.)	—(5—10kms.)
113	Karungudi	617.70	1,860 (372)	P(4)	—(10+kms)	W, O, TK	PO	—(10+kms.)	—(—5 kms.)
114	Tuttiyendal	62.15	258 (51)	—(—5 kms.)	—(5—10 kms.)	TK, O	—(—5 kms.)	—(5—10 kms.)	—(5—10kms.)
115	Cholandur	280.07	1,083 (221)	P(3), M(1)	—(5—10 kms.)	TK, O	PO	—(5—10 kms.)	BS
116	Tumbadakkottai	610.88	2,143 (460)	P(2)	—(—5 kms.)	T, W, O, TK	PO	—(—5 kms.)	—(—5 kms.)
117	Sinangudi	673.19	1,717 (354)	P(2)	—(—5 kms.)	TK, O	—(—5 kms.)	—(5—10 kms.)	—(—5 kms.)
118	Valamavur	274.41	345 (70)	P(1)	—(10+kms.)	T, TK	—(—5 kms.)	—(10+kms.)	BS
119	Tiruppalaikkudi	286.99	5,851 (1,121)	P(3), M(1), H(1)	D(1)	T, TK	PTO, Phone	—(10+kms.)	BS
	TALUK TOTAL	**38,308.07**	**1,75,615 (36,519)**	**P-203 M-36 H-9 PUC-3**	**D-1 H-4 MCCO-7 MH-2 PHC-3 HC-1 RP-2 O-1**				

Location Code number.	Name of Village.	Approach to Village.	Nearest town and distance (in Kms.)	Power supply.	Staple food.	Land use (i.e., area under diffrent types of land use in hectares rounded upto two decimal places.)						Remarks including any place of religious, historical or archealogical interest.
						Forest.		Irrigated by Source.	Unirrigated.	Culturable waste (including gauchar and groves.)	Area not available for cultivation.	
(1)	(2)	(11)	(12)	(13)	(14)	(15)		(16)	(17)	(18)	(19)	(20)
107	Kalangappuli	KR	Ramanathapuram (41)	ED	Rice & Ragi	..	T TK	7.00 7.00	50.00	..	4.07	N-1
108	Paranur	KR	Ramanathapuram (43)	ED	Rice & Ragi	..	T TK	215.00 215.00	200.00	81.00	225.87	N-1
109	Rajasingamangalam	PR, KR	Ramanathapuram (35)	ED EAg	Rice & Ragi	..	T TK	91.00 91.00	20.00	25.00	113.67	N-7, M 4 C-4.
110	Sengudi	KR	Ramanathapuram (38)	ED	Rice & Ragi	..	T TK	100.00 100.00	59.00	40.00	1.61	N-1
111	Pettartevankottai	KR	Ramanathapuram (35)	ED	Rice & Ragi	..	T TK	120.00 120.00	45.00	..	53.78	N-2
112	Alagartevan Kottai	KR	Ramanathapuram (32)	ED	Rice & Ragi	..	T TK	170 00 170.00	100.00	78.00	200.43	N-2
113	Karungudi	KR	Ramanathapuram (30)	ED	Rice & Ragi	..	T TK	234..00 234.00	108.00	..	275.70	N-1, M-2
114	Tuttiyendal	KR	Ramanathapuram (30)	ED	Rice & Ragi	..	T TK	42.00 42.00	1.00	5.00	14.15	N-1
115	Cholandur	KR	Ramanathapuram (26)	ED	Rice & Ragi	..	T TK	108.00 108.00	50.00	50.00	72.07	N.4
116	Tumbadakkottai	KR	Ramanathapuram (35)	ED	Rice & Ragi	..	T TK	229.00 229.00	..	76.00	305.88	N-1
117	Sinangudi	KR PR	Ramanathapuram (27)	ED	Rice & Ragi	..	T TK	178.00 178.00	88.00	200.00	207.19	N-1
118	Valamavur	KR,	Ramanathapuram (25)	ED	Rice & Ragi	..	T TK	93.00 93.00	..	94.00	87.41	N-2, C-1, T-1, M-1.
119	Tiruppalaikkudi	PR, KR	Ramanathapuram (23)	ED	Rice & Ragi	..	T TK	33.00 33.00	3.00	144.00	106.99	N-6
	TALUK TOTAL						**T TK WE W**	**10,718.00 10,485.00 194.00 39.00**	**7,024.00**	**5,551.47**	**15,014.60**	**N-228 M-26 T-11 C-10**

FOOT NOTE.—The following Villages form part of the towns noted against each and are hence not shown in the Village Directory:

Villages treated as Census Towns.	*Name of Town in which included*	*Villages treated as Census Town*	*Name of Town in which included*
1. Mutturamalingapattanam (Part)	Tondi Panchayat	4. Tondi	Tondi Panchayat
2. Karungalakudi (Part)	Tondi Panchayat	5. Chinnathandi	Tondi Panchayat
3. Talirmarungur (Part)	Tondi Panchayat	6. Nambutalai	Nambutalai Panchayat

5 SIVAGANGA TALUK

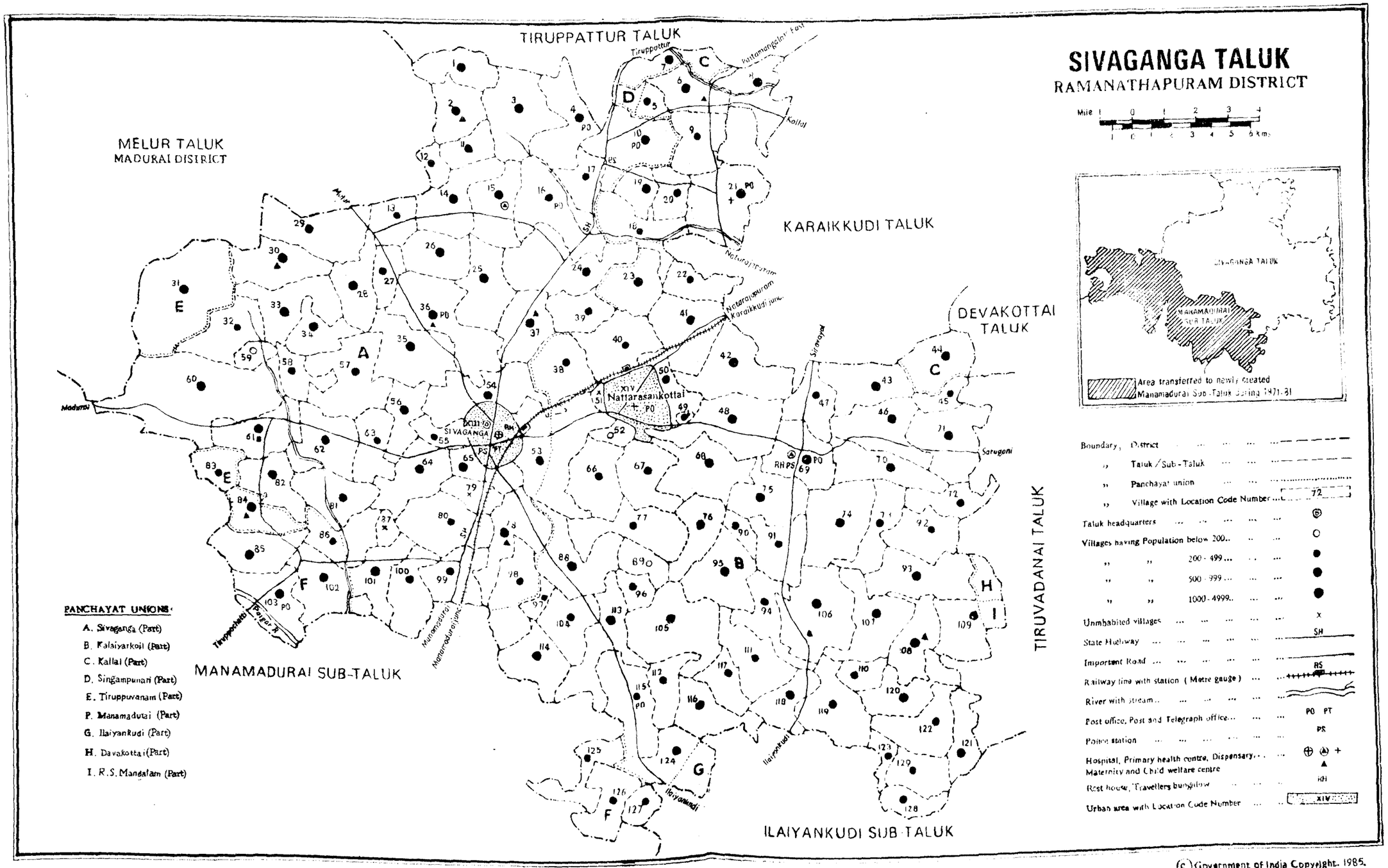

● Based upon Survey of India map with the permission of the Surveyer General of india.

(c) Government of India Copyright. 1985.

P.Z. Press, C.S.O., Madras. 5

ALPHABETICAL LIST OF VILLAGES

5. SIVAGANGA TALUK

Serial number (1)	*Name of village* (2)	*Location Code number* (3)
1	Adappadakki	105
2	Alagamanagari	2
3	Alagichchippatti	13
4	Alangulam	78
5	Alavakkottai	4
6	Alur	66
7	Alpattavidudi	112
8	Ammanpatti	19
9	Arasani	64
10	Arasanur	60
11	Cholapuram	37
12	Gholavandan	89
13	Gowripatti	40
14	Idaikkattur	103
15	Idaiyamelur	36
16	Iluppaikkudi	32
17	Kadambankulam	79
18	Kadaneri	20
19	Kalkulam	120
20	Kallarattinippatti	12
21	Kallurani	84
22	Kandangipatti	28
23	Kanjippattipurasadiudaippu	90
24	Kanjiram	121
25	Kanjirangal	54
26	Kannariruppu	83
27	Karungalakkudi	39
28	Kattappattu	6
29	Kattanipatti	1
30	Kayangulam	100
31	Keelamangalam	23
32	Kilatari	31
33	Kil Kandani	80
34	Kil Kottai	8
35	Kil Pidavur	127
36	Kil Pungudi	15
37	Kodikadukadamboorani	45
38	Kolandi	123
39	Kollankudi	48
40	Kondagan Perungarai	126
41	Kutturavuppatti	27
42	Kottagudi Kilpatti	55
43	Kottapatti	9
44	Kovanur	81
45	Kumarapatti	34
46	Kuruthanivariendal	74

ALPHABETICAL LIST OF VILLAGES

5. SIVAGANGA TALUK

Serial number.	*Name of village*	*Location code number.*
(1)	(2)	(3)
47	Madaguppatti	10
48	Malampatti	29
49	Mallal	113
50	Mangaiyendal	22
51	Mangudi	101
52	Mangulam	73
53	Marakkattur	92
54	Marandai	129
55	Maranusilangulam	59
56	Marattur	93
57	Mattur	82
58	Mel Punkudi	14
59	Mel Vaniyankudi	65
60	Mongankanmay	71
61	Moovarkanmoi	72
62	Mudikandam	58
63	Mudukkarai Pudukkulam	95
64	Muthukanmoi	43
65	Muttur	42
66	Nadamangalam	97
67	Nagarampatti	18
68	Nalukottai	25
69	Namanur	3
70	Nattarasankottai	51
71	Nedungulam	46
72	Neriyangudi	7
73	Nettendal	107
74	Okkur	16
75	Okkur Pudur	24
76	Oyyavandan	77
77	Padamattur	61
78	Paganeri	21
79	Paiyur Pillaivayal	53
80	Palkulam	106
81	Pallivayal Kundurani alias Pallidharmam	70
82	Panaiyur	63
83	Panangudi	67
84	Paruthikanmai	75
85	Periakannanoor	116
86	Perungudi	17
87	Pillur	62
88	Pisandaikulam	52
89	Ponnakkulam	56
90	Poovali	88
91	Pudukkiluvachchi alias Chinnakkiluvachchi	76
92	Puduppatti	35

ALPHABETICAL LIST OF VILLAGES

5. SIVAGANGA TALUK

Serial number	*Name of village*	*Location Code number*
(1)	(2)	(3)
93	Pulavanvayal	111
94	Puliyankulam	125
95	Purasadiudappu	91
96	Purasapatti Udayarendal	114
97	Sakkur	122
98	Salur	26
99	Sedamabal	119
100	Sembanur	115
101	Sembar	117
102	Sendi Udaiyanathapuram	57
103	Sennalkudi	50
104	Settur	128
105	Sevaoorani	47
106	Silanthangudi	5
107	Silukkavatti	108
108	Siramam	94
109	Siriyur	110
110	Sirukanapperi	118
111	Somanathamangalam	69
112	Sundaranudappu	99
113	Surakkulam	38
114	Tamarakki South	33
115	Tamarakki North	30
116	Thadiyamangalam	124
117	Thiraniendal	87
118	Tirumalaikkonanpatti	11
119	Usilanendal Sundanendal	49
120	Usilangulam	44
121	Valattan Pudukkulam	102
122	Valuthani	86
123	Vaniyankudi	41
124	Vannikkudi	109
125	Velangulam Minnaranjan	104
126	Vembankudi	98
127	Vembattur	85
128	Vettikulam	96
129	Vittaneri	68

VILLAGE DIRECTORY

AMENITIES AND LAND USE

5. SIVAGANGA TALUK.

Location Code number	Name of village	Total area of the village (in hectares)	Total population and number of house holds	Amenities available (if not available within the village, a dash (—) is shown in the column and next to it in brackets, the distance in broad ranges viz. —5 kms., 5—10 kms. and 10+kms of the nearest place where the facility is available is given)					
				Educational	Medical	Drinking water (potable)	Post and Telegraph	Day or days of the Market/hat if any	Communications (Bus stop, Railway station, Waterway)
(1)	(2)	(3)	(4)	(5)	(6)	(7)	(8)	(9)	(10)
1	Kattanipatti	668.80	2,129 (473)	P (3), M (1)	—(—5 Kms.)	TK, W	PO	—(5-10 kms.)	—(5—kms.)
2	Alagamanagari	704.29	1,757 (377)	P (3), M (1), H (1)	MH (1)	TK, HP	PO	—(10+kms.)	BS
3	Namanur	1,234.80	1,733 (439)	P (1), M (1)	—(—5 Kms.)	TK, W, T, HP	PO	—(—5 kms.)	BS
4	Alavakkottai	1,122.78	2,620 (530)	P (1), M (1), H (1)	D (1)	TK, HP, W	PO	—(—5 kms.)	BS
5	Silanthangudi	431.39	761 (138)	P (1)	—(—5 Kms.)	TK, W	PO	—(—5 kms.)	—(—5kms.)
6	Kattappattu	753.26	2,009 (488)	P (2), M (1)	D (1), MH (1)	TK, HP, W	PO	Tuesday	BS
7	Neriyangudi	623.03	1,336 (292)	P (3)	—(—5 Kms.)	TK, W	PO	—(5-10kms.)	BS
8	Kilkottai	756.79	1,365 (296)	P (1)	—(—5 Kms.)	TK, HP, W	PO	—(—5 kms.)	BS
9	Kottapatti	985.19	258 (60)	—(—5 Kms.)	—(—5 Kms.)	TK, HP, W	PO	—(—5 kms.)	BS
10	Madaguppatti	513.36	2,476 (561)	P (1), M (1)	D (1)	TK, HP, W, T	PTO, Phone	Thursday	BS
11	Thirumalaikkonanpatti	481.34	1,426 (265)	P (2)	—(—5 Kms.)	TK, W	PO	—(—5 kms.)	—(—5kms.)
12	Kallarattinippatti	279.87	660 (151)	P (1)	—(—5 Kms.)	TK, HP, W	PO	—(10+kms.)	—(—5 kms.)
13	Alagichchippatti	970.28	971 (195)	P (2)	MH (1)	TK, W	PO	—(10+kms.)	BS
14	Melpunkudi	1,126.99	1,910 (387)	P (2), M (1)	—(—5 Kms.)	TK, W	—(—5 kms.)	—(10+kms.)	BS
15	Kilppungudi	865.22	3,354 (788)	P (2), M (1), H (1)	PHC (1)	TK, HP, T, W	PTO, Phone	Sunday	BS
16	Okkur	1,425.79	2,523 (579)	P (2), M (1), H (1)	D (1)	TK, HP, W, T	PTO, Phone	—(10+kms.)	BS

Location Code number	Name of village.	Approach to village	Nearest town and distance (in Kms.)	Power supply	Staple food	Land use (i.e. area under different types of land use in hectares rounded upto two decimal places)					Remarks including any place of religious, historical or archaeological interest
						Forest	Irrigated by source	Un-irrigated	Culturable waste (including gauchar and groves)	Area not available for cultivation	
(1)	(2)	(11)	(12)	(13)	(14)	(15)	(16)	(17)	(18)	(19)	(20)
1	Kattanipatti	PR	Sivaganga (27)	EA	Rice & Ragi		T 148.00 TK 148.00	361.00	18.00	141.80	..
2	Alagamanagari	PR	Sivaganga (28)	EA	Rice & Ragi		T 278.00 TK 278.00	231.00	16.00	179.29	N-5
3	Namanur	PR	Sivaganga (19)	EA	Rice & Ragi		T 382.00 TK 200.00 W 182.00	473.00	11.00	368.80	..
4	Alavakkottai	PR	Sivaganga (20)	EA	Rice & Ragi	184.00	T 213.00 TK 213.00	456.00	72.00	197.78	N-10, C-2
5	Silanthangudi	KR	Sivaganga (22)	EA	Rice & Ragi		T 66.00 TK 36.00 W 30.00	284.00	..	81.39	..
6	Kattappattu	PR	Sivaganga (25)	EA	Rice & Ragi		T 176.00 TK 176.00	211.00	5.00	361.26	..
7	Neriyangudi	PR	Tiruppattur (8)	EA	Rice & Ragi		T 160.00 TK 90.00 W 70.00	26.00	..	437.03	..
8	Kilkottai	PR	Karaikudi (24)	EA	Rice & Ragi		T 163.00 TK 83.00 W 80.00	322.00	..	271.79	..
9	Kottapatti	PR	Sivaganga (20)	EA	Rice & Ragi	285.00	T 92.00 TK 92.00	380.00	1.00	227.19	..
10	Madaguppatti	PR.	Sivaganga (18)	EA	Rice & Ragi	113.00	T 161.00 TK 161.00	137·00	26.00	76.36	N-20, M-2, C-1
11	Thirumalaikkonanpatti	KR	Sivaganga (26)	EA	Rice & Ragi	50.00	T 97.00 TK 97.00	129.00	8.00	197.34	
12	Kallarattinippatti	KR	Sivaganga (20)	EA	Rice & Ragi		T 72.00 TK 72.00	142.00	42.00	23.87	..
13	Alagichchippatti	PR	Sivaganga (15)	EA	Rice & Ragi	338.00	T 94.00 TK 94.00	358.00	122.00	58.28	N-2
14	Melpunkudi	PR	Sivaganga (18)	EA	Rice & Ragi	91.00	T 161.00 TK 161.00	565.00	246.00	63.99	..
15	Kilpungudi	PR	Sivaganga (16)	EA	Rice & Ragi	..	T 196.00 TK 105.00 W 91.00	346.00	122.00	201.22	N-10, C-1
16	Okkur	PR	Sivaganga (10)	EA	Rice & Ragi	..	T 369.00 TK 169.00 W 200.00	471.00	85.00	500.79	N-10, C-2

5. SIVAGANGA TALUK

Location Code number.	Name of Village.	Total area of the village (in hectares).	Total population and number of households.	Amenities avrilable (if not available within the village a dash (—) is shown in the column and next to it in brackets, the distance in broad ranges viz.—5 kms, 5—10 kms and 10+kms of the nearest place where the faciltiy is available is given.)					
				Educational.	Medical.	Drinking Water (Potable).	Post and Telegraph.	Day or days of the market/ hat if any.	Communivations (Bus stop, Railway Station, Waterway).
(1)	(2)	(3)	(4)	(5)	(6)	(7)	(8)	(9)	(10)
17	Perungudi	504.37	972 (191)	P (1), M (1)	—(—5 Kms.)	TK, W	—(—5 kms.)	—(—5 kms.)	BS
18	Nagarampatti	1,103.77	999 (227)	P (1), M (1)	—(—5 kms)	TK, W	PO	—(—5 kms.)	—(—5kms.)
19	Ammanpatti	408.06	1,337 (337)	P (1), M (1)	—(—5 kms.)	TK, W	PO	—(—5 kms.)	—(—5kms.)
20	Kadaneri	412.36	899 (200)	P (1), M (1)	—(—5 kms.)	TK, HP, W	PO	—(—5 kms.)	—(—5kms.)
21	Paganeri	1,665.60	3,281 (814)	P (3), M (2), H (2)	D (1)	TK, HP, W, T	PTO, Phone	Friday	BS
22	Mangaiyendal	665.82	225 (59)	P (2)	—(—5 kms.)	TK, W	—(—5 Kms.)	—(—5 kms.)	BS
23	Keelamangalam	1,053.97	1,107 (260)	P (1), M (1)	MH (1), MCW (1)	TK, HP, W	PO	—(5-10kms.)	—(—5kms.)
24	Okkurppudur	1,809.68	2,720 (607)	P (1)	—(—5 kms.)	TK, HP, W, T	PO	—(5-10 kms.)	BS
25	Nalukottai	1,027.77	1,361 (302)	P (1), M (1)	—(—5 kms.)	TK, HP, T, W	PO	—(5-10 kms.)	—(—5kms.)
26	Salur	791.80	2,584 (509)	—(—5 Kms.)	—(—5 kms.)	TK, W	PO	—(5-10 kms.)	—(—5 kms)
27	Kutturavuppatti	537.01	1,168 (232)	P (2)	—(—5 kms.)	TK, HP, W	PO	—(10+kms.)	BS
28	Kandangipatti	761.27	1,495 (281)	P (1)	—(—5 kms.)	TK, HP ,W	PO	—(10+kms.)	BS
29	Malampatti	1,373.41	2,785 (609)	(P 2), M (1)	—(—5 kms.)	TK, HP, W, T	PO	—(10+kms.)	BS
30	Tamarakki North	970.16	1,663 (331)	—(—5 Kms.)	D (1)	TK, W, HP,	PO	—(10+kms.)	BS
31	Kilatari	2,236.83	1,744 (423)	P (2)	—(5-10 kms.)	TK, HP, W	PO	—(10+kms.)	—(—5kms.)

Location Code number.	Name of Village.	Approach to Village.	Nearest town and distance (in Kms.)	Power supply.	Staple food.	Land use (i.e., area under different types of land use in hectares rounded upto two decimal places.)					Remarks including any place of religious, historical or archaeological interest.
						Forest.	Irrigated by Source.	Un-irrigated.	Culturable waste (including gauchar and groves.)	Area not available for cultivation.	
1	2	(11)	(12)	(13)	(14)	(15)	(16)	(17)	(18)	(19)	(20)
17	Perungudi	KR	Sivaganga (16)	EA	Rice & Ragi	..	T 109.00 TK 75.00 W 34.00	256.00	..	139.37	..
18	Nagarampatti	PR	Sivaganga (17)	EA	Rice & Ragi	52.00	T 291.00 TK 200.00 W 91.00	214.00	22.00	524.77	..
19	Ammanpatti	PR	Sivaganga (17)	EA	Rice & Ragi	..	T 67.00 TK 67.00	239.00	..	102.06	..
20	Kadaneri	PR	Sivaganga (16)	EA	Rice & Ragi	..	T 122.00 TK 122.00	147.00	143.36	..	..
21	Paganeri	PR	Nattarasankottai (13)	EA	Rice & Ragi	236.00	T 378.00 TK 378.00	418.00	12.00	621.60	N-20, M-2, C-5, T-1
22	Mangaiyendal	PR	Nattarasankottai (10)	EA	Rice & Ragi	77.00	T 49.00 TK 49.00	282.00	127.00	130.82	..
23	Keelamangalam	PR	Sivaganga (14)	EA	Rice & Ragi	247.00	T 157.00 TK 157.00	445.00	23.00	181.97	N-2
24	Okkurpudur	PR	Sivaganga (9)	EA	Ric & Ragi	393.00	T 252.00 TK 252.00	612.00	16.00	536.68	N-5
25	Nalukottai	PR	Sivaganga (10)	EA	Rice & Ragi	..	T 222.00 TK 110.00 W 112.00	400.00	130.00	275.77	..
26	Salur	KR	Sivaganga (12)	EA	Rice & Ragi	..	T 178.00 TK 85.00 W 93.00	451.00	8.00	154.80	..
27	Kutturavuppatti	PR	Sivaganga (12)	EA	Rice & Ragi	..	T 61.00 TK 31.00 W 30.00	386.00	7.00	83.01	N-2
28	Kandangipatti	PR	Sivaganga (14)	EA	Rice & Ragi	..	T 153.00 TK 153.00	439.00	..	169.27	N-2
29	Malampatti	PR	Sivaganga (14)	EA	Rice & Ragi	104.00	T 357.00 TK 180.00 W 177.00	505.00	166.00	241.41	N-5
30	Tamarakki North	PR	Sivaganga (17)	EA	Rice & Ragi	..	T 341.00 TK 201.00 W 140.00	239.00	..	390.16	N 2
31	Kilatari	PR	Tiruppuvanam (21)	EA	Rice & Ragi	..	T 594.00 TK 300.00 W 294.00	995.00	240.00	407.83	..

5. Sivaganga Taluk

Location Code number.	Name of Village.	Total area of the village (in hectares).	Total population and number of households.	Amenities available (if not available within the village dash (–) is shown in the coloumn and next to it in brackets, the distance in broad ranges viz. -5 kms, 5 -10 kms and 10+kms of the nearest place where the facility is available is given)					
				Educational	Medical	Drinking Water (Potable).	Post and Telegraph.	Day or days of the market/ hat if any.	Communications (Bus-stop, Railway Station, water way)
(1)	(2)	(3)	(4)	(5)	(6)	(7)	(8)	(9)	(10)
32	Iluppaikkudi	875.63	410 (96)	P (1)	—(—5 kms.)	TK, W	PO	—(10+kms.)	—(—5 kms.)
33	Tamarakki South	1,062.17	1,619 (479)	P (1), M (1), H (1)	—(—5 kms.)	TK. HP, W	PO	—(10+kms.)	BS
34	Kumarapatti	638.20	1,322 (270)	P (1), M (1)	—(—5 kms.)	TK, W	PO	—(10+kms.)	—(—5kms.)
35	Puduppatti	1,253.25	3,015 (605)	P (2), M (1)	—(5-10km .)	TK, HP, W	PO	—(5-10 kms.)	BS
36	Idaiyamelur	1,702.27	3,365 (667)	P (4), M (1)	MH (1)	TK, HP, W	PO	—(—5 kms.)	BS
37	Cholapuram	1,036.25	1,237 (266)	P (1), M (1)	MH (1), MCW (1)	TK, HP, W, T	PO	—(5-10 kms.)	BS
38	Surakkulam	1,471.22	721 (161)	P (3)	—(—5 kms.)	TK, W	PO	—(—5 Kms.)	—(—5Kms.)
39	Karungalakkudi	632.00	678 (164)	P (1)	—(—5 kms.)	TK, W	—(—5 kms.)	—(—5 Kms.)	BS
40	Gowripatti	1,064.68	759 (154)	P (2)	—(—5 kms.)	TK, HP, W	PO	—(—5 Kms.)	—(—5 Kms.)
41	Vaniyankudi	1,277.89	1,725 (401)	P (1), M (1)	—(—5 kms.)	TK, W	PO	—(—5 Kms.)	BS
42	Muttur	1,366.38	1,728 (383)	P (2), M (1)	—(5-10 kms.)	TK, W	PO	—(—5-10 Kms.)	—(5-10 Kms·
43	Muthukanmoi	840.78	2,125 (432)	P (3)	—(5–10 kms.)	TK, W	PO	—(—5–10 kms.)	—(—5 kms.)
44	Usilangulam	759.99	1,079 (255)	P (2)	—(5–10 kms)	TK, HP, W	PO	—(—5–10 kms.)	—(5—10kms
45	Kodikadukadamboorani	464.04	269 (60)	P (1)	—(—5 kms.)	TK, W	—(—5 kms.)	—(—5–10 kms.)	—(—5 kms
46	Nedungulam	1,015.66	2,029 (366)	P (3)	——(5 kms.)	TK, HP, W	PO	—(—5 kms.)	BS

Location Code number.	Name of Village.	Approach to Village.	Nearest town and distance (in Kms.)	Power supply.	Staple food.	Land use (i.e., area under different types of land use in hectares rounded upto two decimal places.)					Remarks including any place of religious, historical or archaeological interest.
						Forest.	Irrigated by Source.	Un-irrigated.	Culturable waste (including gauchar and groves.)	Area not available for cultivation.	
1	2	(11)	(12)	(13)	(14)	(15)	(16)	(17)	(18)	(19)	(20)
32	Iluppaikkudi	KR	Sivaganga (19)	EA	Rice & Ragi	..	T 164.00 TK 164.00	180.00	320.00	211.63	..
33	Tamarakki South	PR	Sivaganga (17)	EA	Rice & Ragi	..	T 322.00 TK 175.00 W 147.00	315.00	40.00	385.17	..
34	Kumarapatti	KR	Sivaganga (15)	EA	Rice & Ragi	10.00	T 148.00 TK 100.00 W 48.00	273.00	..	207.20	N-10
35	Puduppatti	PR	Sivaganga (8)	EA	Rice & Ragi	..	T 762.00 TK 400.00 W 362.00	97.00	143.00	251.25	..
36	Idaiyamelur	PR	Sivaganga (10)	EA	Rice & Ragi	212.00	T 178.00 TK 178.00	848.00	171.00	293.27	N-5
37	Cholapuram	PR	Sivaganga (6)	EA	Rice & Ragi	72.00	T 228.00 TK 228.00	275.00	76·00	385.25	N-5, C-1
38	Surakkulam	KR	Sivaganga (4)	EA	Rice & Ragi	341.00	T 175.00 TK 175.00	380.00	40.00	535.22	..
39	Karungalakkudi	KR	Nattarasankottai (7)	EA	Rice & Ragi	130.00	T 94.00 TK 94.00	66.00	105.00	237.00	..
40	Gowripatti	KR	Nattarasankottai (5)	EA	Rice & Ragi	144.00	T 128.00 TK 128.00	627.00	165.68	..	..
41	Vaniyankudi	PR	Nattarasankottai (4)	EA	Rice & Ragi	..	T 168.00 TK 84.00 W 84.00	610.00	121.00	378.89	..
42	Muttur	KR	Nattarasankottai (6)	EA	Rice & Ragi	76.00	T 268.00 TK 180.0 W 88.00	721.00	5.00	296.38	
43	Muthukanmoi	PR	Nattarasankottai (6)	EA	Rice & Ragi	..	T 59.00 TK 45.00 W 14.00	631.00	23.00	127.78	..
44	Usilangulam	KR	Nattarasankottai (7)	EA	Rice & Ragi	19.00	T 169.00 TK 169.00	314.00	..	257.99	..
45	Kodikadukadamboorani	KR	Nattarasankottai (6)	EA	Rice & Ragi	87.00	T 39.00 TK 30.00 W 9.00	104.00	221.00	13.04	..
46	Nedungulam	PR	Nattarasankottai (6)	EA	Rice & Ragi	..	T 189.00 TK 100.00 W 89.00	605.00	146.00	75.66	N-20, M-4 C-5

5. SIVAGANGA TALK

Amenities available (if not available within the village, a dash (—) is shown in the column and next to it in brackets, the distance in broad ranges, viz.—5 kms., 5—10 kms. and 10+kms. of the nearest place where the facility is available is given.)

Location Code number	Name of village	Total area of the village (in hectares)	Total population and number of households	Educational	Medical	Drinking water (potable)	Post and Telegraph	Day or days of the market/hat if any	Communications (Bus stop, Railway Station, Waterway)
(1)	(2)	(3)	(4)	(5)	(6)	(7)	(8)	(9)	(10)
47	Sevaoorani	675.33	540 (107)	P (6)	—(—5 kms.)	TK, W	PO	- (-5 kms.)	BS
48	Kollankudi	1,779.24	2,290 (536)	P (2), M (1)	—(5-10 kms.)	TK, HP, W	PO	—(—5 kms.)	BS
49	Usilanendal Sundanendal	26.51	501 (109)	—(—5 kms.)	—(—5 kms.)	TK	—(—5 kms.)	—(—5 kms.)	BS
50	Sennelkudi	313.00	611 (139)	P (1)	—(—5 kms.)	TK, W	—(—5 kms.)	—(—5 kms.)	BS
51	Nattarasankottai R.F.	46.07				Uninhabited			
52	Pisandaikkulam	346.69	5 (2)	—(—5 kms.)	—(—5 kms.)	TK	—(—5 kms.)	—(—5 kms.)	BS
53	Paiyu Pillaivayal	1,388.53	2,857 (630)	P (4)	-(-5 kms)	TK, W	—(—5 kms.)	—(—5 kms.)	BS
54	Kanjirangal	1,226.83	1,412 (291)	P (1)	MH (1)	TK, HP, W	PO	-(-5 kms)	BS
55	Kottagudi Kilpatti	568.25	794 (152)	P (1)	-(-5 kms)	TK, W	PTO, Phone	-(-5 kms)	BS
56	Ponnakkulam	681.87	1,437 (311)	P (4)	-(5-10 kms)	TK, W	PO	-(5-10 kms)	BS
57	Sendiudaiyanathapuram	1,348.36	1,563 (362)	P (2)	-(-5 kms)	TK, W	-(-5 kms)	-(5-10 kms)	-(-5 kms)
58	Mudikandam	450.25	840 (157)	P (1)	-(-5 kms)	TK, W	PO	-(10+kms)	-(-5 kms)
59	Maraniusilangulam	224.73	151 (26)	-(-5 kms)	-(-5 kms)	TK, W	-(-5 kms)	-(10+kms)	-(-5 kms)
60	Arasanur	2,372.28	1,778 (379)	P (2), M (1)	D (1)	TK, HP, W	PO	-(10+kms)	BS
61	Padamathur	961.21	1,852 (416)	P (4), M(1)	MH (1)	TK, HP, W, T	PO	-(10+kms)	BS

Location Code number.	Name of Village.	Approach to Village.	Nearest town and distance (in Kms.)	Power supply.	Staple food.	Land use (i.e., area under different types of land use in hectares rounded upto two decimal places.) Forest.	Irrigated by Source.	Un-irrigated.	Culturable waste (including gauchar and groves.)	Area not available for cultivation.	Remarks including any place of religious, historical or archaeological interest.
(1)	(2)	(11)	(12)	(13)	(14)	(15)	(16)	(17)	(18)	(19)	(20)
47	Sevaoorani	PR	Nattarasankottai (7)	EA	Rice and Ragi	..	T 119.00 TK 55.00 W 64.00	408.00	59.00	89.33	..
48	Kollankudi	PR	Nattarasankottai (8)	EA	Rice and Ragi	330.00	T 341.00 TK 341.00	525.00	40.00	543.24	N-5
49	Usilanendal Sundanendal	PR	Nattarasankottai (5)	EA	Rice and Ragi	..	T 24.00 TK 24.00	2.51			
50	Sennolkudi	PR	Nattarasankottai (1)	EA	Rice and Ragi	..	T 146.98 TK 102.00 W 44.98	145.05	..	20.97	..
51	Nattarasankottai R.F.			Uninhabited							
52	Pisandaikkulam	PR	Sivaganga (3)	EA	Rice and Ragi	53.00	T 78.00 TK 78.00	91.00	8.00	116.69	..
53	Paiyu Pillaivayal	PR	Sivaganga (1)	EA	Rice and Ragi	24.00	T 598.00 TK 598.00	127.00	348.00	291.53	..
54	Kanjirangal	PR	Sivaganga (2)	EA	Rice and Ragi.	..	T 208.00 TK 208.00	221.00	141.00	656.83	N-5
55	Kottagudi Kilpatti	KR	Sivaganga (5)	EA	Rice and Ragi	101.00	T 162.00 TK 162.00	242.00	62.00	1.25	..
56	Ponnakkulam	PR	Sivaganga (6)	EA	Rice and Ragi	..	T 271.00 TK 190.00 W 81.00	193.00	50.00	167.87	..
57	Sendiudaiyanathapuram	KR	Sivaganga (8)	EA	Riee and Ragi	..	T 245.00 TK 245.00	678.00	20.00	405.36	..
58	Mudikandam	KR	Sivaganga (14)	EA	Rice and Ragi	..	T 148.00 TK 74.00 W 74.00	92.00	..	210.25	..
59	Maraniusilangulam	KR	Sivaganga (16)	EA	Rice and Ragi	..	T 69.00 TK 35.00 W 34.00	41.00	48.00	66.73	..
60	Arasanur	PR	Sivaganga (18)	EA	Rice and Ragi	320.00	T 502.00 TK 502.00	889.00	45.00	616.28	N-2
61	Padamathur	PR	Sivaganga (8)	AE	Rice and Ragi	..	T 270.00 TK 135.00 W 135.00	99.00	109.00	483.21	N-5

5 SIVAGANGA TALK

Location Code number.	Name of village	Total area of the village (in hectares).	Total population and number of households.	Amenities available (If not available within the village, a dash(–) is shown in the column and next to it in brackets, the distance in broad ranges, viz., —5 kms. 5—10 kms. and 10+kms., of the nearest place where the facility is available is given.) Educational.	Medical.	Drinking water (potable).	Post and Telegraph.	Day or days of the Market/hat if any.	Communications (Bus stop, Railway station, waterway.)
(1)	(2)	(3)	(4)	(5)	(6)	(7)	(8)	(9)	(10)
62	Pillur	915.05	1,093 (233)	P (3)	–(–5 kms)	TK, W	PO	–(5–10 kms)	BS
63	Panaiyur	777.83	398 (99)	P (1)	–(5–10 kms)	TK, HP, W	PO	(–5–10 kms)	BS
64	Arasani	1,025.97	1,010 (219)	P (4)	–(–5 kms)	TK, W	PO	–(–5 kms)	BS
65	Melvaniyankudi	470.19	1,360 (267)	P (1), M(1)	–(–5 kms)	TK, W	-(–5kms)	–(–5 kms)	BS
66	Allur	1.081.02	669 (152)	P (1)	–(–5 kms)	TK, HP, W	PO	– (–5kms)	–(–5 kms)
67	Panagudi	1,047.88	1,256 (267)	P (1)	–(–5 kms)	TK, W	PO	–(5–10 kms)	–(–5 kms)
68	Vittaneri	1,014.18	1,257 (295)	P (2)	–(–5 kms)	TK, HP, W, T	PO	–(–5 kms)	–(–5 kms)
69	Somanathamangalam	1,028.48	4,491 (957)	P (1), M (1), H (1)	PHC, (1) MH (1)	TK,W	PTO, Phone	Monday	BS
70	Pallivayal	842.47	2,564 (414)	P (4), M (1)	–(–5 kms)	TK, HP, W, T	PO	—(—5 kms)	BS
71	Mongankanmay	1,065.24	1,818 (371)	P (2)	FPC (1), RP (1)	TK, W	PO	–(5–10 kms)	BS
72	Moovarkanmoi	827.50	1,606 (365)	P (4)	–(–5 kms)	TK, W	PO	–(5–10 kms)	–(–5 kms)
73	Mangulam Vagaikkulam	715.33	619 (111)	P (1)	–(–5 kms)	TK, W	-(– 5kms)	–(—5 kms)	–(—5 kms)
74	Kuruthanivariendal	1,571.48	2,741 (555)	P (1)	–(–5 kms)	TK, W	PO	–(—5 kms)	BS

Location Code number	Name of village	Approach to village	Nearest town and distance (in Kms.)	Power supply	Staple food	Land use (ie. area under different types of land use in hectares rounded upto two decimal places) Forest	Irrigated by source	Un-irrigated	Culturable waste (including gauchar and groves.)	Area not available for cultivation	Remarks including any place of religious, historical or archaeological interest
(1)	(2)	(11)	(12)	(13)	(14)	(15)	(16)	(17)	(18)	(19)	(20)
62	Pillur	KR	Sivaganga (11)	EA	Rice and Ragi	..	T 239.00 TK 139.00 W 100.00	267.00	72.00	337.05	...
63	Panaiyur	KR	Sivaganga (7)	EA	Rice and Ragi	..	T 240.00 TK 120.00 W 120.00	172.00	40.00	325.83	...
64	Arasani	PR	Sivaganga (5)	EA	Rice and Ragi	29.00	T 295.00 TK 295.00	365.00	157.00	179.97	N-2
65	Melvaniyankudi	KR	Sivaganga (2)	EA	Rice and Ragi	..	T 143.00 TK 75.00 W 68.00	153.00	140.00	34.19	..
66	Allur	KR	Sivaganga (5)	EA	Rice and Ragi	137.00	T 113.00 TK 113.00	482.00	72.00	277.02	..
67	Panagudi	KR	Sivaganga (6)	EA	Rice and Ragi	..	T 121.00 TK 60.00 W 61.00	490.00	49.00	387.88	..
68	Vittaneri	PR	Nattarasankottai (6)	EA	Rice and Ragi	..	T 262.00 TK 132.00 W 130.00	317.00	60.00	375.18	..
69	Somanathamangalam	PR	Nattarasankottai (18)	EA	Rice and Ragi		T 92.00 TK 41.00 W 51.00	700.00	11.00	225.48	N-30 ; M-2
70	Pallivayal	PR	Nattarasankottai (14)	EA	Rice and Ragi	..	T 155.00 TK 86.00 W 69.00	523.00	3.00	161.47	..
71	Mongankanmay	PR	Nattarasankottai (10)	EA	Rice and Ragi	..	T 150.00 TK 75.00 W 75.00	786.00	–	129.24	N-5 M-1
72	Moovarkanmoi	PR	Nattarasankottai (12)	EA	Rice and Ragi	..	T 284.00 TK 140.00 W 144.00	369.00	–	174.50	–
73	Mangulam Vagaikkulam	KR	Nattarasankottai (10)	EA	Rice & Ragi	..	T 105.00 TK 50.00 W 55.00	301.00	240.00	69.33	..
74	Kuruthanivariendal	KR	Sivaganga (13)	EA	Rice & Ragi	..	T 227.00 TK 117.00 W 110.00	998.00	81.00	265.48	..

5. SIVAGANGA TALUK

Amenities available [if not available within the village, a dash (—) is shown in the column and next to it in brackets, the distance in broad ranges viz.,— 5 kms. 5—10 kms. and 10+kms. of the nearest place where the facility is available is given.]

Location code number	Name of village	Total area of the village (in hectares)	Total population and number of households	Educational	Medical	Drinking water (potable)	Post and Telegraph	Day or days of the market/hat if any	Communications (Bus stop, Railway Station and Waterway)
(1)	(2)	(3)	(4)	(5)	(6)	(8)	(8)	(9)	(10)
75	Paruthikanmai	903.16	1,676 (325)	P (2)	-(-5 kms)	TK, HP, W	PO	-(—5 kms)	-(—5kms)
76	Pudukkiluvachchi alias Chinnakkiluvachchi.	812.90	1,222 (246)	P (2)	-(5-10 kms)	TK, W	PO	-(5—10 kms)	-(5—10kms)
77	Oyyavandan	1,116.91	818 (183)	P (1)	-(-5 kms)	TK, W	PO	-(5—10 kms)	-(—5 kms)
78	Alangulam	879.27	1,594 (306)	P (1)	MH (1)	TK, W	PO	-(5—10 kms)	BS
79	Kadambankulam	401.32			Uninhabited				
80	Kil Kandani	1,122.42	818 (212)	P (1), M (1)	-(-5 kms)	TK, W, T	PO	-(—5 kms)	BS
81	Kovanur	924.13	2,266 (507)	P (1), M (1), H (1),	-(-5 kms)	TK, W	PO	-(5—10 kms)	-(—5 kms)
82	Mattur	677.45	1,760 (432)	P (2), M (1)	-(-5 kms)	TK, W	-(-5 kms)	-(10+kms)	BS
83	Kannariruppu	422.66	670 (149)	P (1)	-(-5 kms)	TK, HP, W	PO	-(10+kms)	-(—5 kms)
84	Kallurani	622.19	2,754 (555)	P (1), M (3)	MH (1), CWC (1) D (1)	TK, HP, W	PO	-(10+kms)	BS
85	Vembattur	820.31	4,492 (1,017)	P (2), M (1), H (1)	D (1), MH (1)	T, HP, W	PTO, Phone	-(5—10 kms)	BS
86	Valuthani	754.86	969 (229)	P (1)	-(-5 kms)	TK, HP, W, T	-(-5 kms)	-(10+kms)	BS
87	Thiraniednal	201.21			Uninhabited				
88	Poovali	1,277.95	1,049 (217)	P (3), M (1)	—(—5 kms.)	TK, W	—(—5 kms.)	—(5-10 kms.)	BS
89	Cholavandan	357.34	46 (9)	P (1)	—(5-10kms.)	TK, W	—(—5 kms.)	—(10+kms.)	—(—5 kms.)

Location Code number	Name of village	Approach to village	Nearest town and distance (in Kms.)	Power supply	Staple food	Land use (i.e. area under different types of land use in hectares rounded upto two decimal places): Forest	Irrigated by source	Un-irrigated	Culturable waste (including Gauchar and groves)	Area not available for cultivation	Remarks including any place of religious, historical or archaeological interest
1	2	(11)	(12)	(13)	(14)	(15)	(16)	(17)	(18)	(19)	(20)
75	Paruthikanmai	KR	Sivanga (11)	EA	Rice & Ragi	..	T 109.00 TK 109.00	642.00	12.00	140.16	..
76	Pudukkiluvachchi alias Chinnakkiluvachchi.	KR	Sivaganga (10)	EA	Rice & Ragi	..	T 208.00 TK 104.00 W 104.00	271.00	57.00	276.90	..
77	Oyyavandan	KR	Sivaganga (9)	EA	Rice & Ragi	137.00	T 125.00 TK 65.00 W 60.00	663.00	46.00	145.91	..
78	Alangulam	KR	Sivaganga (8)	EA	Rice & Ragi	..	T 131.00 TK 131.00	205.00	323.00	220.27	..
79	Kadambankulam					Uninhabited.					
80	Kil Kandani	PR	Sivaganga (4)	EA	Rice & Ragi	...	T 242.00 TK 242.00	485.00	110.00	285.42	N-2
81	Kovanur	KR	Sivaganga (9)	EA	Rice & Ragi	...	T 338.00 TK 168.00 W 170.00	166.00	79.00	341.13	..
82	Mattur	PR	Sivaganga (8)	EA	Rice & Ragi	..	T 149.00 TK 149.00	189.00	6.00	333.45	..
83	Kannariruppu	PR	Sivaganga (13)	EA	Rice & Ragi	...	T 116.00 TK 116.00	102.00	16.00	188.66	..
84	Kallurani	PR	Sivaganga (17)	EA	Rice & Ragi	..	T 471.00 TK 240.00 W 231.00	49.00	7.00	95.19	N-5, M-2, C-1
85	Vembattur	PR	Sivaganga (18)	EA	Rice & Ragi	...	T 586.00 TK 343.00 W 243.00	37.00	14.00	183.31	N-10
86	Valuthani	PR	Sivaganga (11)	EA	Rice & Ragi	...	T 261.00 TK 130.00 W 131.00	127.00	261.00	105.86	..
87	Thiraniendal					Uninhabited					
88	Poovali	KR	Sivaganga (7)	EA	Rice and Ragi	..	T 222.00 TK 112.00 W 110.00	684.00	..	371.95	
89	Cholavandan	KR	Sivaganga (12)	EA	Rice and Ragi	..	T 51.00 TK 41.00 W 10.00	239.00	31.00	36.34	..

5. SIVAGANGA TALUK.

Location Code number.	Name of Village.	Total area of the village (in hectares).	Total population and number of households.	Amenities available (if not available within the village a dash (—) is shown in the column and next to it in brackets, the distance in broad ranges viz.—5 kms. 5—10 kms and 10+kms of the nearest place where the facility is available is given.)					
				Educational.	Medical.	Drinking Water (Potable.)	Post and Telegraph.	Day or days of the market/hat if any.	Communications (Bus stop, Railway Station, Waterway).
(1)	(2)	(3)	(4)	(5)	(6)	(7)	(8)	(9)	(10)
90	Kanjipatti Purasadi Udaippu.	269.21	565 (127)	P (1)	—(5-10kms.)	TK, W	PO	—(—5 kms.)	—(—5 kms)
91	Purasadi Udaippu	777.25	842 (154)	P (1)	—(—5 kms.)	TK, HP, W, T	PO	—(—5 kms.)	BS
92	Marakkattur	807.09	943 (202)	P (2)	—(10+kms.)	TK, W	PO	—(10+kms.)	—(10+kms.)
93	Marattur	1,195.99	1,849 (420)	P (3)	—(—5 kms.)	TK, W	PO	—(—5 kms.)	—(5-10kms.)
94	Siramam	641.04	685 (159)	P (2)	—(—5 kms.)	TK, W	PO	—(—5 kms.)	—(—5 kms.)
95	Mudukkarai Pudukkulam	1,259.25	1,284 (266)	P (1)	—(5-10kms.)	TK, W	PO	—(5-10kms.)	—(5-10kms.)
96	Vettikulam	343.70	707 (163)	P (1)	—(5-10kms.)	TK, W	—(—5 kms.)	—(10+kms.)	—(—5 kms.)
97	Nadamangalam	211.88	423 (105)	P (1), M (1)	—(5-10kms.)	TK, W	PO	—(5-10kms.)	—(—5 kms.)
98	Vembankudi	873.09	439 (88)	P (4)	—(—5 kms.)	TK, HP, T, W,	PO	—(5-10kms.)	—(—5 kms.)
99	Sundaranudappu	658.05	1,156 (241)	P (1), M (1)	MH (I)	TK, TW	PO	—(5-10kms.)	BS
100	Kayangulam	853.86	541 (109)	P (1)	—(—5 kms.)	W	—(—5 kms.)	—(10+kms.)	—(—5 kms.)
101	Mangudi	895.81	1,847 (355)	P (1), M (1)	—(5-10kms.)	TK, W	PO	—(10+kms.)	—(—5 kms.)
102	Valattan Pudukkulam	1,063.26	3,889 (866)	P (3), M (1), H (1)	D (1)	TK, W	PO	—(5-10kms.)	BS

Location Code number	Name of Village.	Approach to Village.	Nearest town and distance (in Kms.)	Power supply.	Staple food.	Land use (i.e., are a under different types of land use in hectares rounded upto two decimal places.)					Remarks including any place of religious, historical or archaeological interest
						Forest.	Irrigated by Source.	Unirrigated.	Culturabl waste (including gauchar and groves).	Area not available for cultivation.	
(1)	(2)	(11)	(12)	(13)	(14)	(15)	(16)	(17)	(18)	(19)	(20)
90	Kanjipatti Purasadi Udaippu	KR	Nattarasankottai (10)	EA	Rce anc Ragi	..	T 70.00 TK 35.00 W 35.00	121.00	63.00	15.21	..
91	Purasadi Udaippu	PR	Nattarasankottai (12)	EA	Rice and Ragi	41.00	T 169.00 TK 89.00 W 80.00	390.00	88.00	89.25	..
92	Marakkattur	KR	Nattarasankottai (14)	EA	Rice and Ragi	..	T 218.00 TK 218.00	340.00	32.00	217.09	..
93	Marattur ..	KR	Nattarasankottai (15)	EA	Rice and Ragi	..	T 374.00 TK 155.00 W 219.00	377.00	56.00	388.99	..
94	Siramam ..	KR	Nattarasankottai (17)	EA	Raice and Ragi	..	T 137.00 TK 64.00 W 73.00	192.00	128.00	184.04	
95	Mudukkarai Pudukkulam	KR	Sivaganga (16) ..	EA	Rice and Ragi	249.00	T 172.00 TK 172.00	230.00	52.00	556.25	...
96	Vettikulam	KR	Sivaganga (15) ..	EA	Rice and Ragi	..	T 82.00 TK 41.00 W 41.00	90.00	38.00	133.70	...
97	Nadamangalam	KR	Sivaganga (9) ..	EA	Rice and Ragi	..	T 64.00 TK 32.00 W 32.00	62.00	..	85.88	..
98	Vembankudi	KR	Sivaganga (8) ..	EA	Rice and Ragi	..	T 175.00 TK 95.00 W 80.00	442.00	95.00	161.09	...
99	Sundaranudappu	PR	Sivaganga (8) ..	EA	Rice and Ragi	..	T 114.00 TK 59.00 W 55.00	305.00	220.00	19.05	..
100	Kayangulam	KR	Sivaganga (11) ..	EA	Rice and Ragi	5.00	T 167.00 TK 83.00 W 84.00	540.00	12.00	129.86	...
101	Mangudi	KR	Sivaganga (13) ..	EA	Rice and Ragi	..	T 184.00 TK 94.00 W 90.00	312.00	26.00	373.81	...
102	Valattan Pudukkulam	PR	Manamadurai (8) ..	EA	Rice and Ragi	..	T 578.00 TK 285.00 W 293.00	60.00	5.00	420.26	N—5

5. SIVAGANGA TALUK

Location Code number.	Name of Village	Total area of the village (in hectares).	Total population and number of households.	Amenities available (if not available within the village a dash (—) is shown in the column next to it in brackets, the distance in broad ranges viz.—5 kms, 5—10 kms and 10+kms of the nearest place where the facility is available is given.)					
				Educational.	Medical.	Drinking Water (Potable).	Post and Telegraph.	Day or days of the market/hat if any.	Communications (Bus stop. Railway Station, Waterway).
1)	(2)	(3)	(4)	(5)	(6)	(7)	(8)	(9)	(10)
103	Idaikkattur	985.51	3,577 (735)	P (2), M (1), H (1)	—(—5 kms.)	TK, T, HP, W	PTO, Phone	—(—5 kms.)	BS
104	Velangulam Minnaranjan	561.67	456 (82)	P (1)	—(5-10kms.)	TK, W	—(—5 kms.)	—(5-10kms.)	BS
105	Adappadakki	1,543.34	1,754 (369)	P (1), M (1), H (1)	—(—5 kms.)	TK, W	PO	—(—5 kms.)	—(—5 kms.)
106	Palkulam	1,462.65	2,889 (612)	P (1), M (1)	H (1)	TK, HP, T, W	PTO, Phone	Sunday	BS
107	Nettendal	1,225.68	1,967 (415)	P (1)	—(—5 kms.)	TK, W	—(—5 kms.)	—(5-10 kms.)	—(—5 kms.)
108	Silukkavatti	937.67	1,527 (334)	P (2)	FPC (1)	PK, W	PO	—(5-10 kms.)	—(5-10 kms.
109	Vannikkudi	1,206.04	1,509 (331)	P (2)	—(—5 kms.)	TK, W	PO	—(5-10 kms.)	—(5-10 kms.)
110	Siriyur	378.83	643 (138)	P (4)	—(—5 kms.)	TK, W	PO	—(—5 kms.)	—(—5 kms.)
111	Pulavanvayal	994.19	446 (94)	P (1)	—(—5 kms.)	TK, W	—(—5 kms.)	—(—5 kms.)	BS
112	Alpathavidudi	510.23	693 (146)	P (1)	—(—5 kms.)	TK, W	PO	—(10+kms.)	—(—5 kms.)
113	Mallal	1,483.77	1,794 (390)	P (1), M (1), H (1)	—(5-10kms.)	TK, W	PO	—(10+kms.)	BS
114	Purasapatti Urayarendal	996.34	1,118 (242)	—(—5 kms.)	—(10+kms.)	TK, W	—(—5 kms.)	—(10+kms.)	—(—5 kms.)
115	Sembanur	1,112.44	751 (161)	P (2), M (2)	—(5-10kms.)	TK, W	PO	—(10+kms.)	BS
116	Periakannanoor	705.69	1,193 (257)	P (3), M (1)	FPC (1)	TK, W	PO	—(10+kms.)	—(—5 kms.)

Location Code number.	Name of Village.	Approach to Village.	Nearest town and distance (in Kms.)	Power supply.	Staple food.	Land use (i.e., area under different types of land use in hectares rounded upto two decimal places.)						Remarks including any place of religious, historical or archaeological interest.
						Forest.	Irrigated by Source.		Unirrigated	Culturable waste (including gauchnr and groves).	Area not available for cultivation.	
(1)	(2)	(11)	(12)	(13)	(14)	(15)		(16)	(17)	(1x)	(19)	(20)
103	Idaikkattur	PR	Manamadurai (11)	EA	Rice and Ragi	..	T TK W	506.00 253.00 253.00	122.00	5.00	352.51	N10 :M2
104	Velangulam Minnaranja	PR	Sivaganga (10)	EA	Rice and Ragi	..	T TK W	153.00 75.00 78.00	135.00	..	273.67	—
105	Adappadakki	KR	Sivaganga (12)	EA	Rice & Ragi	..	T TK	366.00 366.00	539.00	..	638,34	N5
106	Palkulam	PR	Nattarasankottai (11)	EA	Riue & Ragi	..	T TK W	382.00 191.00 191.00	609.00	120.00	351.65	N10 : C1
107	Nettendal	KR	Nattarasankottai (16)	EA	Rice & Ragi	273.00	T TK	205.00 205.00	325.00	41.00	381.68	..
108	Silukkavatti	KR	Nattarasankottai (23)	EA	Rice & Ragi	..	T TK W	341.00 170.00 171.00	132.00	170.00	294.67	...
109	Vannikkudi	KR	Nattarasankottai (24)	EA	Rice & Ragi	..	T TK W	472.00 236.00 236.00	150.00	296.00	288.04	...
110	Siriyur	KR	Nattarasankottai (20)	EA	Rice & Ragi	..	T TK W	141.00 71.00 70.00	31.00	38.00	168.83	..
111	Pulavanvayal	KR	Nattarasankottai (18)	EA	Rice & Ragi	22.00	T TK W	285.00 143.00 143.00	207.00	27.00	453.19	...
112	Alpathavidudi	KR	Sivaganga (20)	EA	Rice & Ragi	..	T TK	162.00 162.00	133.00	..	215.23	...
113	Mallal	KR	Sivaganga (14)	EA	Rice & Ragi	262.00	T TK	257.00 257.00	268.00	..	696.77	N5
114	Purasapatti Udayarendal	KR	Sivaganga (10)	EA	Rice & Ragi	178.00	T TK W	220.00 110.00 110.00	201.00	..	397.34	..
115	Sembanur	PR	Sivaganga (16)	EA	Rice & Ragi	..	T TK	203.00 203.00	266.00	..	643.44	—
116	Periakannanoor	PR	Sivaganga (17)	EA	Rice & Ragi	..	T TK W	170.00 85.00 85.00	171.00	...	364.69	—

5. SIVAGANGA TALUK.

Location Code number.	Name of Village.	Total area of the village in hectares).	Total population and number of households.	Amenities available (if not available within the village a dash (—) is shownin ihe column and next to it in brackets, the distance in broad ranges viz.—5 kms, 5—10 kms and 10+ kms of the nearest place where the facility is available is given.) Educational.	Medical.	Drinking Water (Potable).	Post and Telegraph.	Day or days of the market/ hat if any.	Communications (Bus stop, Railway Station, Waterway).
(1)	(2)	(3)	(4)	(5)	(6)	(7)	(8)	(9)	(10)
117	Sembar	590.31	804 (191)	P (2)	—(5-10kms.)	TK, W	– (5-10 kms.	—(5-10 kms.)	—(—5 kms.]
118	Sirukanapperi	618.40	1,066 (235)	P (1)	—(- 5 kms).	TK, W	PO	—(—5 kms.)	BS
119	Sedamabal	1,270.26	1,965 (434)	P (3), M (1)	MH (1)	TK, W	PO	—(—5 kms.)	– (—5 kms.)
120	Kalkulam	691.32	1,372 (307)	P (1)	—(5-10kms.)	TK, W	PO	—(—5 kms.)	—(5-10 kms.
121	Kanjiram	563.65	1,134 (251)	P (2)	—(—5 kms.)	TK, W	—(—5 kms.)	—(10—kms.)	—(10+kms.)
122	Sakkur	959.47	945 (219)	P (2)	—(– 5 kms.)	TK, W	PO	—(5-10kms.)	—(5-10 kms.
123	Kolandi	334.00	669 (144)	P (1)	—(—5 lms.)	TK, W	—(—5 kms.)	—(—5 kms.)	—(5-10 kms
124	Thadiyamangalam	1,120.78	1,182 (247)	P (2)	—(—5 kms.)	TK, W	—(—5 kms.)	—(5-10kms.)	BS
125	Puliyankulam	784.83	396 (88)	P (4)	—(5-10 kms.)	TK, W	PO	—(5-10kms.)	—(5-10kms.)
126	Kondagan Porungarai	751.56	518 (116)	P (1)	—(5-10 kms.)	W	PO	—(5-10kms.)	—(—5 kms.)
127	Kil Pidavur	261.31	572 (121)	—(—5 kms.)	—(—5 kms.)	W	PO	—(10+kms.)	BS
128	Settur	422.73	783 (159)	P (2)	MH (1)	TK, W	PO	—(5-10kms.)	—(10+kms.)
129	Marandai	537.81	931 (193)	P (1)	—(—5 kms.)	TK, W	PO	—(5-10kms.)	—(5-10kms.)
	TALUK TOTAL	**112,671.34**	**179,180 (38,735)**	**P—213 M—51 H—14**	**D(-10) H-(1) MH-(15) FPC-(3) RP-(1) MCW-(2) CWC-(1) PHC-(2)**				

The following Villages form Part of the towns noted against each and are hence not shown in the Village Directory.

Villages treated as Census Town.	Name of Town in which included.	Villages treated as Census Town	Name of Town in which included
1. Gouripatti (Part)	Nattarasankottai Panchayat	6. Kanjirangal (Part)	Sivaganga Municipality
2. Semelkudi (Part)	Nattarasankottai Panchayat	7. Kottagudi kilpatti	Sivaganga Municipality
3. Nattasasankottai (Part)	Nattarasankottai Panchayat	8. Melvanyankudi (Part)	Sivaganga Municipality
4. Paiyurpillaivayal (Part)	Sivaganga Municipality	9. Vittaneri	Natartasankottai Panchayat
5. Kanjirangal (Part)	Nattarasankottai Panchayat		

Location Code number.	Name of Village.	Approach to Village.	Nearest town and distance (in Kms.)	Power supply.	Staple food.	Land use (i.e., area under different types of land use in hectares rounded upto two decimal places.) Forest.	Irrigated by Source.	Un-irrigated.	Culturable waste (including gauchar and groves.)	Area not available for cultivation	Remarks including any place of religious, historica or archaeological interest.
(1)	(2)	(11)	(12)	(13)	(14)	(15)	(16)	(17)	(18)	(19)	(20)
117	Sembar	PR	Sivaganga (24)	EA	Rice & Ragi	..	T 140.00 TK 140.00	193.00	32.00	225.31	..
118	Sirukanaperi	KR	Nattarasankottai (20)	EA	Rice & Ragi	..	T 232.00 TK 115.00 W 117.00	45.00	25.00	316.40	..
119	Sedamabal	KR	Nattarasankottai (19)	EA	Rice & Ragi	..	T 507.00 TK 257.00 W 250.00	140.00	52.00	571.26	..
120	Kalkulam	KR	Sivaganga (25)	EA	Rice & Ragi	..	T 234.00 TK 234.00	97.00	44.00	316.32	..
121	Kanjiram	KR	Nattarasankottai (22)	EA	Rice & Ragi	..	T 165.00 TK 85.00 W 80.00	262.00	3.00	133.65	..
122	Sakkur	KR	Nattarasankottai (22)	EA	Rice & Ragi	..	T 388.00 TK 190.00 W 198.00	150.00	60.00	361.47	..
123	Kolandi	KR	Ilaiyankudi (10)	EA	Rice & Ragi	..	T 167.00 TK 87.00 W 80.00	22.00	11.00	134.00	..
124	Thidiyamangalam	PR	Ilaiyankudi (10)	EA	Rice & Rafi	..	T 278.00 TK 135.00 W 143.00	449.00	..	393.78	..
125	Puliyankulam	PR	Manamadurai (8)	EA	Rice & Ragi	..	T 137.00 TK 66.00 W 71.00	356.00	..	291.83	..
126	Kondagan Porungarai	PR	Manamadurai (10)	EA	Rice & Ragi	..	T 137.00 TK 137.00	366.00	..	248.56	..
127	Kil Pidavur	PR	Ilaiyankudi (10)	EA	Rice & Ragi	..	T 82.00 TK 41.00 W 41.00	64.00	..	115.31	..
128	Settur	KR	Ilaiyankudi (10)	EA	Rice & Ragi	..	T 58.00 TK 58.00	70.00	6.00	88.73	..
129	Marandai	KR	Ilaiyangudi (10)	EA	Rice & Ragi	..	T 170.00 TK 170·00	207.00	102.00	58.81	..
					TALUK TOTAL ..	5,422.00	T 26,929.08 TK 18,590.00 W 8,339.08	39,872.56	7,909.04	31,890.10	N—246 M—15 C—19

6 MANAMADURAI TALUK

MANAMADURAI SUB-TALUK

RAMANATHAPURAM DISTRICT

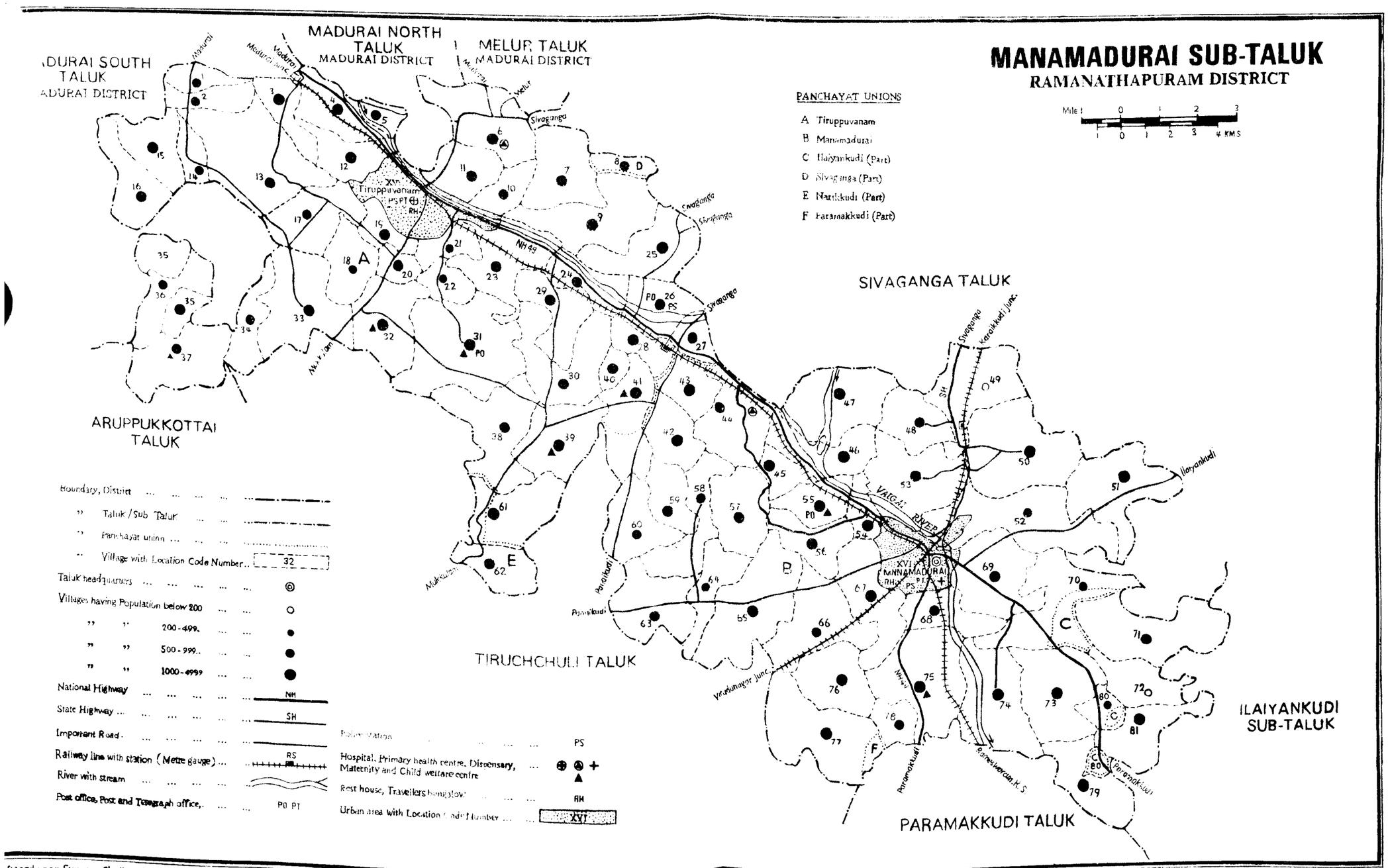

Based upon Survey of India map with the permission of the Surveyor General of India.

© Government of India Copyright, 1985.

P.Z. Press, C.S.O., Madras.5

ALPHABETICAL LIST OF VILLAGES

6, Manamadurai Taluk

Serial number	*Name of village*	*Location Code number*
(1)	(2)	(3)
1	Adikarai	5
2	Allinagaram	20
3	Ambalattadi	33
4	Annavasal	66
5	Arasanendal	68
6	Arimantapam	76
7	Chinnakannanur	77
8	Elunuttimangalam	72
9	Enadi	7
10	Erukkilai Vellur	36
11	Kaliyandur	19
12	Kallurani	49
13	Kalpuravu	54
14	Kalukerkadai	12
15	Kaluvangulam	16
16	Kanjirangulam	35
17	Kanur	25
18	Karisalkulam	15
19	Kattikulam	57
20	Keeladi	3
21	Kilangattur	67
22	Kil Pasalai	75
23	Kirungakkottai	46
24	Kondagai	13
25	Kottankulam	29
26	Krishnathevarkumikam Pattanam	52
27	Kuvalaveli	58
28	Ladanendal	23
29	Madappuram	11
30	Malavarayanendal	27
31	Manalur	4
32	Manambakki	48
33	Mangalam	69
34	Mankudi	18
35	Maramvettikarisalkulam	78
36	Marnadu	41
37	Melanchorikulam	30
38	Melanethur	81

ALPHABETICAL LIST OF VILLAGES

6. Manamadurai Taluk

Serial number	*Name of village*	*Location Code number*
(1)	(2)	(3)
39	Mel Pidavur	51
40	Mel Rangiam	32
41	Milaganur	65
42	Mukkudi	37
43	Palaiyanur	39
44	Panaiyanendal	22
45	Pappagudi	9
46	Perumbachcheri	45
47	Piramanur	31
48	Pottadi Alangulam	80
49	Pottappalaiyam	14
50	Pudukkulam	64
51	Puvandi	6
52	Rajakambiram	55
53	Saluppanodai	40
54	Sayanapuram	1
55	Seikalathur	53
56	Sembar	8
57	Sengulam	34
58	Sendettiyendal	63
59	Sirugudi	47
60	S. Karaikudi	71
61	Sottattatti	2
62	Sullangudi	42
63	Surakkulam	50
64	Tamaraikkudi	60
65	Teli	10
66	Tennavarayam Pudukottai	79
67	Terkuchchandanur	73
68	Theethampettai	56
69	Tiruppachetti North	26
70	Tiruppachetti South	28
71	Tudai	24
72	Vadakkuchandanur	70
73	Vagaikulam	62
74	Vagudi	44
75	Valaiyanendal	21

ALPHABETICAL LIST OF VILLAGES

6. Manamadurai Taluk

Serial number	*Name of Village*	*Location Code number*
(1)	(2)	(3)
76	Vallrendal	38
77	Vediarendal	74
78	Vellattur	59
79	Vellikurichchi	43
80	Vellur	17
81	Viranendal	61

VILLAGE DIRECTORY

AMENITIES AND LAND USE

6. MANAMADURAI TALUK

Amenities available (If not available within the village, a dash—is shown in the column and next to it in brackets, the distance in broad ranges, viz.—5kms, 5-10 kms and 10+ kms of the nearest place where the facility is available is given)

Location Code number	Name of village	Total area of the village (in hectares)	Total population and number of households	Educational	Medical	Drinking water (potable)	Post and Telegraph	Day or days of the market/hat if any	Communications (Bus stop Railway Station, waterway)
(1)	(2)	(3)	(4)	(5)	(6)	(7)	(8)	(9)	(10)
1	Sayanapuram	275.34	903 (193)	P(1)	—(10+kms)	W,T	—(10+kms)	—(10+kms)	BS
2	Sottattatti	374.27	757 (147)	P(2)	—(10+kms)	W,T	—(10+kms)	—(10+kms)	BS
3	Keeladi	404.10	2,875 (618)	P(5), M(1) H(1)	—(10+kms)	W,T	—(10+kms)	—(10+kms)	BS, RS
4	Manalur	623.89	1,620 (380)	P(3), M(1), H(1).	—(10+kms)	W,T	PO	—(10+kms)	BS
5	Adikarai	284.47	705 (142)	P(1)	—(5—10 kms)	W,R	—(5—10 kms)	—(5—10 kms)	BS
6	Puvandi	971.59	2,211 (490)	P(1), M(1)	PHC (1)	W,TK,HP	PO	—(5—10 kms)	BS
7	Enadi	1,463.48	2,283 (480)	P(3)	—(5—10 kms)	W,T	—(5—10 kms)	—(5—10kms)	BS
8	Sembar	890.34	531 (120)	P(1)	MCW(1)	W,HP	—(—5 kms)	—(10+kms)	BS
9	Pappagudi	1,087.74	2,590 (551)	P(5), M(1)	—(10+kms)	W,HP	—(10+kms)	—(10+kms)	BS
10	Telli	402.51	623 (143)	P(1)	—(5—10 kms)	W,T,HP	—(5—10 kms)	—(5—10 kms)	BS
11	Madappuram	661.93	1,565 (336)	P(2), M(1) H(1)	—(—5 kms)	W,R,T	—(—5 kms)	—(—5 kms)	BS
12	Kalukerkadai	521.49	2,316 (476)	P(1)	CWC(1)	W	—(5—10 kms)	—(5—10 kms)	BS
13	Kondagai	1,551.59	3,621 (794)	P(3), M(1)	MCW(1)	W,HP	PO	—(5—10 kms)	BS
14	Pottappalaiyam	416.22	231 (54)	P(1), M(2)	—(10+kms)	W,T,HP	—(10+kms)	—(10+kms)	BS
15	Karisalkulam	717.86	1,175 (243)	P(1)	—(10+kms)	W,HP	—(10+kms)	—(10+kms)	BS
16	Kaluvangulam	637.09	1,047 (254)	P(2), M(1)	—(10+kms)	W,T,HP	—(10+kms)	—(10+kms)	BS
17	Vellur	895.44	831 (167)	P(1)	—(10+kms)	W,T	—(10+kms)	—(10+kms)	BS
18	Mankudi	583.47	468 (103)	P (1)	—(10+kms.)	W	—(10+kms.)	—(10+kms.)	BS
19	Kaliyandur	357.73	1,324 (250)	P (2)	—(5—10 kms.)	W, HP	—(5—10 kms.)	—(5—10 kms.)	BS

Location Code number	Name of village	Approach to village	Nearest town and distance (in Kms.)	Power supply	Staple food	Land use (i.e. area under different types of land use in hectares rounded upto two decimal places): Forest	Irrigated by source	Un-irrigated	Culturable waste (including gaucher and groves)	Area not available for cultivation	Remarks including any place of religious, historical or archaeological interest
		(11)	(12)	(13)	(14)	(15)	(16)	(17)	(18)	(19)	(20)
1	Sayanapuram	PR	Madurai (10)	EA	Rice	..	T 52.00 TK 52.00	127.00	..	96.34	..
2	Sottattatti	PR	Madurai (10)	EA	Rice	..	T 242.00 TK 242.00	61.00	71.27	..	N-2
3	Keeladi	PR	Madurai (10)	EA	Rice	..	T 223.00 TK 223.00	101.00	..	80.10	N-10, M-2
4	Manalur	PR	Madurai (12)	EA	Rice	..	T 253.00 TK 253.00	162.00	14.00	194.89	N-10,M-2,
5	Adikarai	PR	Tiruppuvanam (5)	EA	Rice	..	T 45.00 TK 45.00	161.00	..	78.47	..
6	Puvandi	PR	Tiruppuvanam (8)	EA	Rice	..	T 404.00 TK 404.00	260.00	9.00	298.59	N-6, M:1, T-2
7	Enadi	KR	Tiruppuvanam (6)	EA	Rice	..	T 6 3.00 TK 613.00	449.00	9.00	392.48	T-1
8	Sembar	KR	Tiruppuvanam (10)	EA	Rice	..	T 128.00 TK 128.00	103.00	155.00	504.34	N-2
9	Pappagudi	KR	Tiruppuvanam (12)	EA	Rice	..	T 442.00 TK 442.00	260.00	150.00	235.74	N-2
10	Telli	KR	Tiruppuvanam (5)	EA	Rice	..	T 101.00 TK 101.00	153.00	8.00	140.51	N-2
11	Madappuram	PR	Tiruppuvanam (1)	EA	Rice	..	T 354.00 TK 354.00	111.00	..	196.93	N3
12	Kalukerkadai	PR	Tiruppuvanam (6)	EA	Rice	..	T 237.00 TK 237.00	81.00	8.00	195.49	N-3, T-2
13	Kondagai	PR	Madurai (8)	EA	Rice	..	T 920.00 TK 920.00	141.00	1.00	489.59	N-14,M,2, T-2
14	Pottappalaiyam	PR	Madurai (10)	EA	Rice	..	T 184.00 TK 184.00	91.00	..	141.22	N-2
15	Karisalkulam	PR	Madurai (10)	EA	Rice	..	T 311.00 TK 311.00	164.00	..	242.86	N-2
16	Kaluvangulam	PR	Madurai (10)	EA	Rice	..	T 173.00 TK 173.00	309.00	..	155.09	N-2
17	Vellur	PR	Madurai (18)	EA	Rice	..	T 438.00 TK 438.00	179.00	..	278.44	N-2
18	Mankudi	KR	Tiruppuvanam (10)	EA	Rice	..	T 422.00 TK 422.00	18.00	..	143.47	..
19	Kaliyandur	PR	Tiruppuvanam (5)	RA	Rice	..	T 174.00 TK 174.00	29.00	..	154.73	N-6

6. MANAMADURAI TALUK

Location Code number.	Name of Village.	Total area of the village (in hectares).	Total population and number of households.	Amenities available (if not available within the village a dash (—) is shown in the column and next to it in brackets, the distance in broad ranges viz.—5 kms, 5—10 kms and 10+kms of the nearest place where the facility is available is given.) Educational.	Medical.	Drinking Water (Potable).	Post and Telegraph.	Day or days of the market/hat if any.	Communications (Bus stop, Railway Station, Waterway).
(1)	(2)	(3)	(4)	(5)	(6)	(7)	(8)	(9)	(10)
20	Allinagaram	312.81	1,990 (455)	P (1)	—(5—10 kms.)	W, T	—(5—10 kms.)	—(5—10 kms.)	BS
21	Valaiyanendal	300.84	495 (107)	P (1)	—(—5 kms.)	W, T	—(—5 kms.)	—(—5 kms.)	BS
22	Panaiyanendal	336.21	462 (102)	P (1)	—(5—10 kms.)	W	—(5—10 kms.)	—(5—10 kms.)	BS
23	Ladanendal	789.51	2,510 (530)	P (4), M (1)	CWC (1)	W, T, HP	PO	—(—5 kms.)	BS
24	Tudai	555.04	1,973 (396)	P (2)	—(10+kms.)	W, T	—(10+kms.)	—(10+kms.)	BS
25	Kanur	845.21	1,172 (252)	P (1)	—(10+kms.)	R	PO	—(10+kms.)	BS
26	Tiruppachetti North	555.34	2,203 (497)	P (1)	CWC (1), D (1), O (1).	W, T, HP	PTO	Wednesday	BS
27	Malavarayanendal	301.29	1,572 (331)	P (2), M (1)	—(—5 kms.)	W, HP	—(—5 kms.)	Wednesday	BS
28	Tiruppachetti (South)	370.74	2,966 (615)	P (2), M (1) H (1).	—(10+kms.)	W	—(10+kms.)	Wednesday	BS
29	Kottankulam	632.00	4,212 (899)	P (3)	—(10+kms.)	W, T, HP	PO	—(10+kms.)	BS
30	Melanchorikulam	956.05	1,847 (383)	P (4), M (1)	—(10+kms.)	HP	—(10+kms.)	—(10+kms.)	BS
31	Piramanur	1,693.30	3,510 (726)	P (4), M (1)	MCW (1)	W, T	PO	—(5—10 kms.)	BS
32	Mel Rangiam	1,241.45	2,132 (483)	P (2)	—(10+kms.)	W	PO	—(10+kms.)	BS
33	Ambalattadi	851.30	1,561 (343)	P (2)	MCW (1)	W, HP	PO	—(10+kms.)	BS
34	Sengulam	592.70	838 (160)	P (2)	—(10+kms.)	W	—(10+kms.)	—(10+kms.)	BS
35	Kanjirangulam	572.49	1,269 (250)	P (2)	—(10+kms.)	W, HP	—(10+kms.	—(10—kms.)	BS
36	Erukkilai Vellur	589.41	800 (173)	P (2)	—(10+kms.)	W, T	—(10+kms.)	—(10+kms.)	BS
37	Mukkudi	946.75	504 (108)	P (3)	MCW (1)	W, T	—(10+kms.)	—(10+kms.)	BS
38	Vallrendal	1,195.46	2,042 (405)	P (3)	MCW (1)	W, T, HP	—(—5 kms.)	Monday	BS

Location Code number.	Name of Village.	Approach to Village.	Nearest town and distance (in Kms).	Power supply.	Staple food.	Land use (i.e. area under different types of land use in hectares rounded upto two decimal places.) Forest.	Irrigated by Source.	Un-irrigated.	Culturable waste (including gaucher and groves.)	Area not available for cultivation.	Remarks including any place of religious, historical or archaeological interest.
		(11)	(12)	(13)	(14)	(15)	(16)	(17)	(18)	(19)	(20)
20	Allinagaram	PR	Tiruppuvanam (6)	EA	Rice	..	T 127.00 TK 127.00	79.00	..	106.81	N-3
21	Valaiyanendal	KR	Tiruppuvanam (2)	EA	Rice	..	T 210.00 TK 210.00	56.00	..	34.84	T-2
22	Panaiyanendal	PR	Tiruppuvanam (5)	EA	Rice	..	T 120.00 TK 120.00	154.00	..	62.21	N-2
23	Ladanendal	PR	Tiruppuvanam (4)	EA	Rice	..	T 335.00 TK 335.00	205.00	..	249.51	N-5, M-1, T-1.
24	Tudai	PR	Tiruppuvanam (8)	EA	Rice	..	T 125.00 TK 125.00	248.00	33.00	149.04	N-5
25	Kanur	KR, PR	Tiruppuvanam (10)	EA	Rice	..	T 164.00 TK 164.00	87.00	24.00	570.21	N-2, T-2
26	Tiruppachchetti North	PR	Manamadurai (14)	EA	Rice	..	T 241.00 TK 241.00	227.00	..	87.34	N-5, T-1, M-2
27	Malavarayanendal	PR	Manamadurai (12)	EA	Rice	..	T 79.00 TK 79.00	12.00	87.00	123.29	N,1
28	Tiruppachchetti South	PR	Tiruppuvanam (11)	EA	Rice	..	T 204.00 TK 204.00	97.00	..	69.74	N-3, T-1
29	Kottankulam	PR	Tiruppuvanam (10)	EA	Rice	..	T 330.00 TK 330.00	150.00	..	152.00	N-2
30	Melanchorikulam	PR	Tiruppuvanam (13)	EA	Rice	..	T 413.00 TK 413.00	248.00	90.00	205.05	N-2
31	Piramanur	KR	Tiruppuvanam (8)	EA	Rice	..	T 952.00 TK 952.00	173.00	32.00	536.30	N-2
32	Mel Rangiam	PR	Tiruppuvanam (8)	EA	Rice	..	T 558.00 TK 558.00	423.00	125.00	135.45	N-2
33	Ambalattadi	PR	Madurai (19)	EA	Rice	..	T 325.00 TK 325.00	171.00	60.00	295.30	N-2
34	Sengulam	PR	Madurai (22)	EA	Rice	..	T 185.00 TK 185.00	246.00	16.00	145.70	N-2
35	Kanjirangulam	PR	Madurai (18)	EA	Rice	..	T 81.00 TK 81.00	371.00	1.00	119.49	N-2, M-1
36	Erukkilai Vellur	PR	Madurai (19)	EA	Rice	..	T 156.00 TK 156.00	295.00	..	138.41	N-2
37	Mukkudi	PR	Madurai (19)	EA	Rice	..	T 103.00 TK 103.00	687.00	8.00	148.75	N-2
38	Vallrendal	KR	Tiruppuvanam (14)	EA	Rice	..	T 474.00 TK 474.00	230.00	..	491.46	..

6. Manamadurai Taluk

Amenities available (if not available within the village a dash (—) is shown in the column and next to it in brackets, the distance in broad ranges viz.,—5 kms. 5—10 kms. and 10+kms. of the nearest place where the facility is available is given)

Location code number	Name of village	Total area of the village (in hectares)	Total population and number of households	Educational	Medical	Drinking water (potable)	Post and Telegraph	Day or days of the market/hat if any	Communications (Bus stop, Railway Station and Waterway)
(1)	(2)	(3)	(4)	(5)	(6)	(7)	(8)	(9)	(10)
39	Palaiyanur	849.20	1528 (362)	P (2), M (1), H (1).	MCW (1)	W, HP	PO	Monday	BS
40	Saluppanodai	221.13	633 (126)	P (1)	—(10+kms.)	W, HP	—(10+kms.)	—(10+kms.)	BS
41	Marnadu	746.73	2,144 (437)	P (2)	MCW (1)	W, T, HP	PO	Wednesday	BS
42	Sullangudi	577.32	2,486 (476)	P (3)	—(10+kms.)	W, HP	—(10+kms.)	Wednesday	BS
43	Vellikurichchi	484.98	1,712 (345)	P (1)	—(10+kms.)	W, T, HP	—(—5 kms.)	Wednesday	BS
44	Vagudi	920.35	2,050 (457)	P (2)	PHC (1)	W, T	PO	Thursday	B,S, RS
45	Perumbachcheri	463.36	1,496 (320)	P (1)	—(10+kms.)	W	—(10+kms.)	Thursday	BS
46	Kirungakkottai	644.91	1,294 (296)	P (2)	MH (1)	W, R, T	PO	Thursday	BS
47	Sirugudi	957.25	1,592 (364)	P (2)	—(10+kms.)	W, TK, R	—(10+kms.)	Thursday	BS
48	Manambakki	654.27	828 (188)	P (2)	—(5—10 kms.)	W	—(5—10 kms.)	—(5—10 kms.)	BS
49	Kallurani	970.10	2 (1)	—(—5 kms.)	—(5—10 kms.)	W	—(5—10 kms.)	—(5—10 kms.)	BS
50	Surakkulam	1,481.07	2,602 (578)	P (3), M (1)	MCW (1)	W, HP	—(5—10 kms.)	Thursday	BS
51	Mel Pidavur	1,080.92	1,218 (270)	P (2)	—(5—10 kms.)	W	PO	Thursday	BS
52	Krishnathevar Kumikampattanam.	1,422.31	363 (75)	P (1)	—(5—10 kms.)	W	—(5—10kms.)	Thursday	—(—5 kms.)
53	Seikalathur	1,178.86	3,327 (705)	P (4)	—(5—10 kms.)	T, W	PO	Thursday	BS
54	Kalpuravu	273.58	1,313 (276)	P (2)	—(—5 kms.)	W, T	—(—5 kms.)	Tuesday	BS
55	Rajakambiram	421.15	3,594 (786)	P (3), M (2)	MCW (1)	T, W	PO	Thiursday	BS, RS
56	Theethampettai	541.25	1,366 (291)	P (3), M (1), H (1).	MCW (1)	W, T	—(5—10 kms)	Thursday	BS
57	Kattikulam	798.55	1,696 (385)	P (2), M (1) H (1).	—(10+kms.)	W	PO	Thursday	BS

Location Code number	Name of village	Approach to village	Nearest town and distance (in Kms.)	Power supply	Staple food	Land use (i.e. area under different types of land use in hectares rounded upto two decimal places): Forest	Irrigated by source	Un-irrigated	Culturable waste (including gaucher and groves.)	Area not available for cultivation	Remarks including any place of religious historical or archaeological interest.
		(11)	(12)	(13)	(14)	(15)	(16)	(17)	(18)	(19)	(20)
39	Palaiyanur	PR	Tiruppuvanam (10)	EA	Rice	..	T 474.00 TK 474.00	99.00	..	276.20	N-6,M1
40	Saluppanodai	PR	Tiruppuvanam (10)	EA	Rice	..	T 127.00 TK 127.00	69.00	..	25.13	..
41	Marnadu ..	PR, KR	Tiruppuvanam (12)	EA	Rice	..	T 380.00 TK 380.00	301.00	..	65.73	N-2,T-1
42	Sullangudi	PR	Tiruppuvanam (14)	EA	Rice	..	T 426.00 TK 426.00	71.00	..	80.32	M-1, -T1
43	Vellikurichchi	PR	Manamadurai (14)	EA	Rice	..	T 400.00 TK 400.00	9.00	13.00	62.98	T-1
44	Vagudi	PR	Tiruppuvanam (12)	EA	Rice	..	T 446.00 TK 446.00	161.00	..	313.35	N-5,T-1
45	Perumbachcheri	KR	Manamadruai (14)	EA	Rice	..	T 206.00 TK 206.00	72.00	48.00	137.36	N-2
46	Kirungakkottai	PR	Manamadurai (10)	EA	Rice	..	T 202.00 TK 202.00	161.00	6.00	275.91	N-4
47	Sirugudi	PR	Manamadurai (11)	EA	Rice	..	T 434.00 TK 434.00	284.00	..	239.25	N-2
48	Manambakki	KR	Manamadurai (8)	EA	Rice	..	T 180.00 TK 180.00	275.00	..	199.27	..
49	Kallurani	PR	Manamadurai (5)	EA	Rice	970.10	..	..	..	..	..
50	Surakkulam	KR	Manamadurai (5)	EA	Rice	..	T 310.00 TK 310.00	648.00	170.00	353.07	..
51	Mel Pidavur	KR	Manamadurai (8)	EA	Rice	..	T 250.00 TK 250.00	377.00	151.00	302.92	..
52	Krishnathevar Kumikampattanam.	KR	Manamadurai (8)	EA	Rice	..	T 201.00 TK 201.00	596.00	79.00	546.31	N-1
53	Seikalathur	KR	Manamadurai (8)	EA	Rice	..	T 376.00 TK 376.00	239.00	155.00	408.86	N-2
54	Kalpuravu	PR	Manamadurai (3)	EA	Rice	..	T 70.00 TK 70.00	107.00	3.00	93.58	N-2
55	Rajakambiram	PR	Manamadurai (3)	EA	Rice	..	T 273.00 TK 273.00	61.00	4.00	83 1 5	N-10, M-2
56	Theethampettai	PR	Manamadurai (8)	EA	Rice	..	T 311.00 TK 311.00	91.00	..	139.25	N-3
7	Kattikulam	KR	Manamadurai (19)	EA	Rice	..	T 332.00 TK 332.00	6.00	8.00	452.55	N-4

6. MANAMADURAI TALUK.

Location Code number.	Name of Village.	Total area of the village (in hectares).	Total population and number of households.	Amenities available (if not available within the village a dash (—) is shown in the column and next to it in brackets, the distance in broad ranges viz.—5 kms, 5—10 kms and 10+kms of the nearest place where the facility is available is given.)					
				Educational.	Medical.	Drinking Water (Potable).	Post and Telegraph.	Day or days of the market/hat if any.	Communications (Bus stop, Railway Station, Waterway).
(1)	(2)	(3)	(4)	(5)	(6)	(7)	(8)	(9)	(10)
58	Kuvalaveli	904.04	999 (219)	P (1)	—(10+kms.)	W, HP	—(10+kms.)	Thursday	BS
59	Vellattur ..	385.43	1,211 (246)	P (1)	—(10+kms,)	W, T, HP	—(10+kms.)	Wednesday	BS
60	Tamaraikkudi	810.76	284 (59)	P (1)	—(10+kms.)	TK	—(10+kms.)	Thursday	BS
61	Viranendal	783.34	2,149 (456)	P (2)	—(10+kms.)	W, HP	—(10+kms.)	—(10+kms.)	BS
62	Vagaikulam	527.82	810 (161)	P(2)	—(10+kms.)	W,TK, HP	—(10+kms)	—(10+kms.)	BS
63	Sendattiyendal	1,638.24	871 (185)	P(3)	—(10+kms.)	W	—(10+kms.)	Thursday	BS
64	Pudukkulam	523.81	384 (87)	P(1)	—(10+kms.)	W	—(10+kms.)	—(10+kms.)	BS.
65	Milaganur	1,329.65	2,368 (525)	P(4), M(1)	D(1)	T,W.	P.O.	Thursday	BS
66	Annavasal	1,145.86	636 (151)	P(4)	—(10+kms.)	W	—(10+kms.)	Thursday	BS
67	Kilangattur	891.28	2,090 (453)	P(3)	—10+kms.)	W	—(10+kms.)	Thursday	BS
68	Arasanendal	566.85	995 (233	P(1)	—(10+kms)	W,R.	—(10+kms.)	Thursday	BS
69	Mangalam	1,040.65	1,670 (383)	P(3)	—(5—10kms.)	W,HP.	—(5—10kms.)	Thursday	—(—5 kms.)
70	Vadakkuchandanur	1,139.88	475 (103)	P(2)	—(5—10 kms.)	W, TK	—(5—10kms.)	Thursday	BS
71	S. Karaikudi	1,175.00	931 (234)	P(3)	—(10+kms.)	W, TK	PO.	Thursday	BS
72	Elunuttimangalam	519.92	177 (45)	—(10+kms.)	—(10+kms.)	W	—(10+kms.)	Thursday	BS
73	Terkuchchandanar	1,169.92	1,215 (268)	P(1)	—(10+kms.)	W	—(10+kms.)	Thursday	BS
74	Vediarendal	992.14	1,125 (226)	P(1)	—(10+kms.)	W, R	—(10+kms.)	Thursday	BS
75	Kil Pasalai	1,195.22	2,401 (475)	P(2)	MCW (1)	W,TK, R	PO.	Th rsday	BS

Location Code number.	Name of Village	Approach to Village	Nearest town and distance (in Kms.)	Power supply	Staple food	Land use (i.e., area under different types of land use in hectares rounded upto two decimal places.)						Remarks including any place of religious, historical or archaeological interest
						Forest.		Irrigated by Source	Un-irrigated	Culturable waste (including gauchar and groves)	Area not available for cultivation	
		(11)	(12)	(13)	(14)	(15)		(16)	(17)	(18)	(19)	(20)
58	Kuvalaveli	PR	Manamadurai (14)	EA	Rice	..	T TK	263.00 263.00	304.00	..	337.04	
59	Vellattur	KR	Tiruppuvanam (18)	EA	Rice	..	T TK	288.00 288.00	22.00	..	75.43	T-1
60	Tamaraikkudi	PR	Tiruppuvanam (22)	EA	Rice	..	T TK	317.00 317.00	185.00	26.00	282.76	..
61	Viranendal	PR	Tiruppuvanam (21)	EA	Rice	..	T TK	204.00 204.00	377.00	..	202.34	..
62	Vagaikulam	KR	Tiruppuvanam (22)	EA	Rice	..	T TK	183.00 183.00	213.00	..	131.82	..
63	Sendattiyendal	PR	Manamadurai(14)	EA	Rice	..	T TK	336.00 336.00	139.00	13.00	1,150.24	..
64	Pudukkulam	PR	Manamadurai (13)	EA	Rice	..	T TK	244.00 244.00	93.00	..	186.81	..
65	Milaganur	PR	Manamadurai (10)	EA	Rice	..	T TK	688.00 688.00	175.00	20.00	446.65	N-2
66	Annavasal	KR	Manamadurai (8)	EA	Rice	..	T TK	410.00 410.00	226.00	..	509.86	N-2
67	Kilangattur	KR	Manamadurai (10)	EA	Rice	..	T TK	407.00 407.00	86.00	100.00	298.28	T-1
68	Arasanendal	PR	Manamadurai (8)	EA	Rice	..	T TK	156.00 156.00	110.00	..	300.85	N-2
69	Mangalam	KR	Manamadurai (5)	EA	Rice	..	T TK	169.00 169.00	411.00	..	460.65	T-1
70	Vadakkuchandanur	PR	Manamadurai (8)	EA	Rice	..	T TK	226.00 226.00	479.00	..	434.88	N-2
71	S. Karaikudi	PR	Manamadurai (10)	EA	Rice	..	T TK	256.00 256.00	578.00	66.00	275.00	N-2
72	Elunuttimangalam	KR	Ilaiyankudi (11)	EA	Rice	..	T TK	95.00 95.00	146.00	36.00	242.92	..
73	Terkuchchandanur	PR	Manamadurai (10)	EA	Rice	..	T TK	179.00 179.00	696.00	75.00	219.92	N-2
74	Vediarendal	PR	Manamadurai (11)	EA	Rice	..	T TK	140.00 140.00	454.00	129.00	269.14	N-2
75	Kil Pasalai	PR	Manamadurai (8)	EA	Rice	..	T TK	444.00 444.00	185.00	74.00	492.22	N-5

6. MANAMADURAI TALUK

Location Code number.	Name of Village.	Total area of the village (in hectares).	Total population and number of households.	Amenities available (if not available within the village a dash (—) is showns in the column and next to it in brackets, the distance in broad ranges viz.—5 kms, 5—10 kms and 10+kms of the nearest place where the facility is available is given.)					
				Educational.	Medical.	Drinking Water (Potable).	Post and Telegraph.	Day or days of the market/hat if any.	Communications (Bus stop, Railway Station, Waterway).
(1	(2)	(3)	(4)	(5)	(6)	(7)	(8)	(9)	(10)
76	Arimantapam	577.63	1,199 (259)	P(1)	—(10+kms.)	TK	—(10+kms.)	Thusday	BS
77	Chinnakannanur	1,324.54	1,893 (423)	P(3)	—(10+kms.)	W,TK,HP	PO	Saturday	BS
78	Maramvetti Karisalkulam	340.57	502 (98)	P(1)	—(5—10kms.)	W	—(5—10kms.)	Saturday	BS
79	Tennavarayam Pudukottai	925.93	1,351 (293)	P(1), M(1)	—(10+kms.)	W	PO	Thursday	BS
80	Pottadi Alangulam	370.02	345 (66)	—(10+kms.)	—(10+kms.)	W	—(10+kms.)	Thursday	BS
81	Melmethur	667.77	2,131 (437)	P(2), M(1)	MCW (1)	W,T	PO.	Saturday	BS
	TALUK TOTAL	61,404.00	121,190 (25,979)	P—160 M—24 H—7	MCW—13 CWC—3 MH—1 PHC—2 D—2 O—1				

Location Code number	Name of Village.	Approach to Village.	Nearest town and distance (in Kms.)	Power supply.	Staple food.	Land use (i.e. area under different types of land use in hectares rounded upto two decimal places.)					Remarks including any place of religious, historical or archaeological interest.
						Forest.	Irrigated by Source.	Un-irrigated.	Culturable waste (including gaucher and groves.)	Area not available for cultivation.	
(1)	(2)	(11)	(12)	(13)	(14)	(15)	(16)	(17)	(18)	(19)	(20)
76	Arimantappam	KR	Manamadurai (8)	EA	Rice	..	T 123.00 TK 123.00	308.00	8.00	138.63	..
77	Chinnakannanur	KR	Manamadurai (10)	EA	Rice	..	T 193.00 TK 193.00	183.00	525.00	423.54	N-2
78	Maramvetti Karisalkulam	PR	Manamadurai (6)	EA	Rice	..	T 135.00 TK 135.00	61.00	..	144.57	N-2
79	Tennaaryavaos Pudukkottai	PR	Manamadurai (14)	EA	Rice	..	T 190.00 TK 190.00	450.00	13.00	272.93	N-6
80	Pottadi Alangulam	KR	Ilaiyankudi (13)	EA	Rice	..	T 63.00 TK 63.00	156.00	28.00	123.02	...
81	Melpmethur	PR	Ilaiyankudi (8)	EA	Rice	..	T 339.00 TK 339.00	93.00	...	235.77	N-4
	TALUK TOTAL					970.10	T 22,344.00 TK 22,344.00	16,876.00	2,651.27	19,550.64	N-188 M-15 T-21

NOTE : The following villages form part of the towns noted against each and are hence not shown in the Village Directory.

Villages Treated as Census Towns	Name of Town in which included
1 Tiruppuvanam Pudur	Tiruppuvanam Panchayat
2 Tiruppuvanam Nelmudukarai	Tiruppuvanam Panchayat
3 Manamadurai	Manamadurai Panchayat

7 ILAIYANKUDI TALUK

ILAIYANKUDI SUB-TALUK

RAMANATHAPURAM DISTRICT

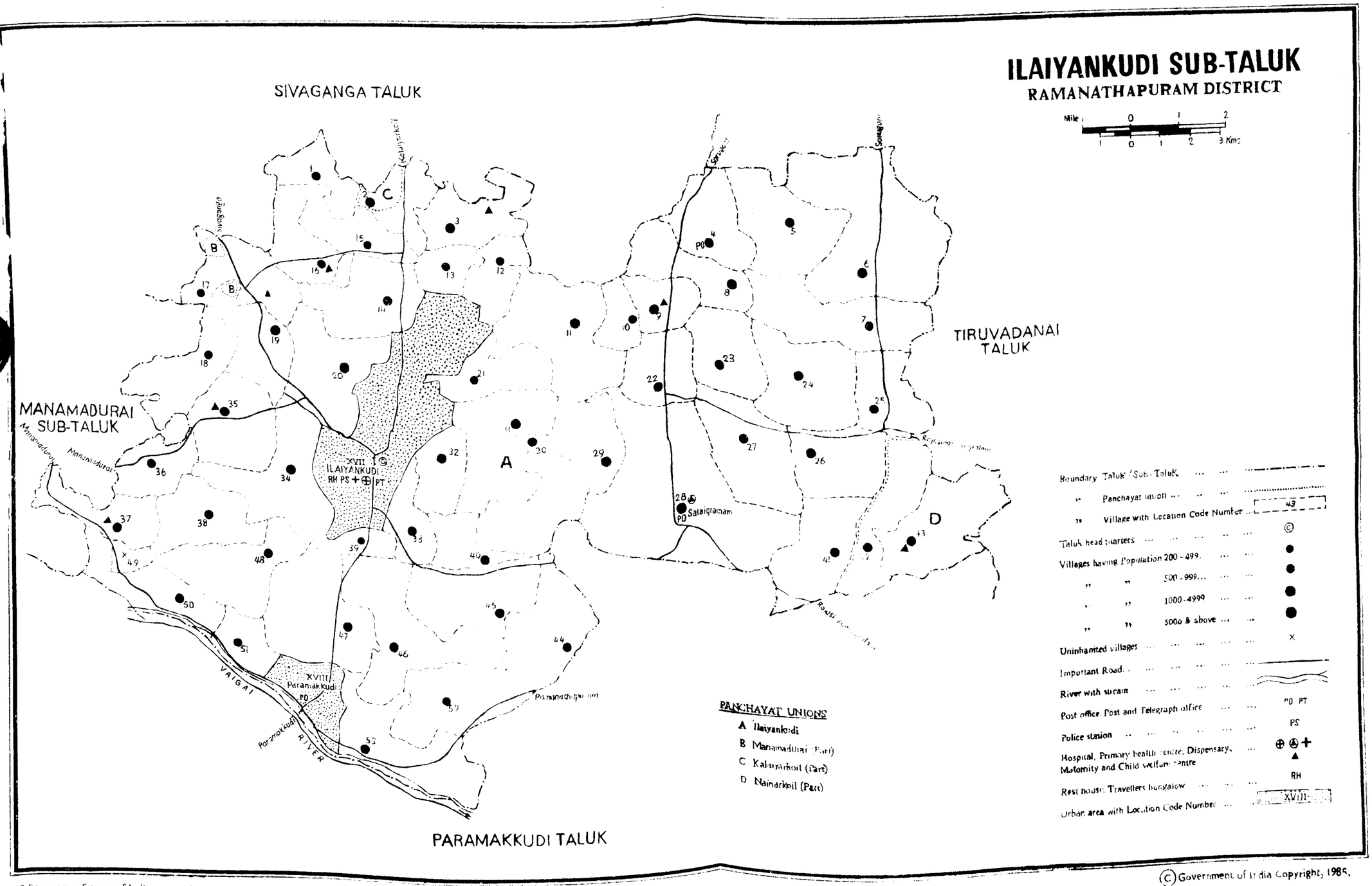

● Based upon Survey of India map with the permission of the Surveyor General of India.

© Government of India Copyright, 1985.

P. Z. Press, C. S. O., Madras, 5.

ALPHABETICAL LIST OF VILLAGES.

7. ILAIYANKUDI TALUK.

Serial number	*Name of village*	*Location code number*
(1)	(2)	(3)
1	Adavilangan	7
2	Akkavayal	5
3	Andakkudi	44
4	Aramanaikkarai	10
5	Aranaiyur	21
6	Emaneswaram	51
7	Ilaiyankudi North	32
8	Ilaiyankudi South	33
9	Ilamanur	52
10	Kachchattanallur	50
11	Kalakkulam	1
12	Kalangadankottai	9
13	Kil Ayur	34
14	Kannamangalam	14
15	Karaikkulam	3
16	Karunchutti	31
17	Kattanur	24
18	Kil Nettur	36
19	Kottaiyur	45
20	Kumarakkurichchi	47
21	Kurichchi	37
22	Mel Ayur	35
23	Mel Pidariseri	49
24	Mel Turaiyur	2
25	Mulliyarendal	48
26	Munaivenri	38
27	Muttur	26
28	Nagamukundankudi	19
29	Nagarakudi	46
30	Nenjattur	12
31	Perumbachcheri	53
32	Pudukkottai	41
33	Salaigramam	28
34	Samudram	27
35	Sattanur	43
36	Sirupalai	40
37	Sivaladi	42
38	Sotukudi	13
39	Suranam	4
40	Tayamangalam	16
41	Tevattakkudi	15
42	Thirudayapuram	39
43	Tiruvallur	20
44	Tugavur	22
45	Udayanur	8
46	Uttamanur	17
47	Vadakkukiranur	29
48	Valaiyanendal	30
49	Vallakkulam	11
50	Vandal	25
51	Vijayankudi	18
52	Viraiyadakandan	23
53	Visavanur	4

VILLAGE DIRECTORY.
AMENITIES AND LAND USE,
7. ILAIYANKUDI TALUK.

Location Code number	Name of village	Total area of the village (in hectares)	Total population and number of house holds	Amenities available (if not available within the village a dash (–) is shown in the column and next to it in brackets, the distance in broad ranges viz.—5 kms., 5—10 kms. and 10+kms of the nearest place where the facility is available is given.) Educational	Medical	Drinking water (potable)	Post and Telegraph	Day or days of the market/ hat if any	Communications (Bus stop, Railway Station, Waterway)
(1)	(2)	(3)	(4)	(5)	(6)	(7)	(8)	(9)	(10)
1	Kalakkulam	400.87	596 (136)	P (1)	—(—5 kms.)	HP, W	—(—5 kms.)	—(5—10 kms.)	—(—5 kms
2	Melturaiyur	903.51	1,567 (313)	P (3)	—(—5 kms.)	T, W	—(—5 kms.)	—(5—10 kms.)	BS
3	Karaikulam	738.25	1,431 (313)	P (3)	MCW (1)	W	—(—5 kms.)	—(5—10 kms.)	—(—5 kms.)
4	Suranam	735.87	1,712 (318)	P (2), M (2)	—(5—10 kms.)	TK	PO	—(—5 kms.)	BS
5	Akkavayal	854.21	1,411 (313)	P (2)	—(10+ kms.)	TK	PO	—(5—10 kms.)	—(—5 kms.)
6	Visavanur	1,997.75	3,597 (814)	P (7), M (1)	RP (2)	TK	PO	—(—5 kms.)	BS
7	Adavilangan	777.89	1,317 (277)	P (2), M (1). H (1).	RP (1), H (1)	TK	PO	—(5—10 kms.)	BS
8	Udayanur	604.35	1,259 (264)	P (2)	—(5—10 kms.)	TK	—(—5 kms.)	—(—5 kms.)	BS
9	Kalangadankottai	401.05	1,134 (240)	P (1)	MCW (1)	TK, W	—(—5 kms.)	Wednesday	BS
10	Aramanaikkarai	254.93	637 (129)	—(—5 kms.)	—(5—10 kms.)	TK	—(—5 kms.)	—(5—10 kms.)	—(5—10 kms.)
11	Vallakkulam	1,165.18	2,494 (528)	P (3), M (1)	—(5—10 kms.)	W, TK	PO	Thursday	BS
12	Nenjattur	367.66	871 (171)	P (1)	—(5—10 kms.)	W	—(—5 kms.)	—(5—10 kms.)	—(—5 kms.)
13	Sotukudi	131.58	718 (140)	P (4), M (1), H (1).	—(5—10 kms.)	T, HP	PO Phone	—(5—10 kms.)	BS
14	Kannamangalam	763.70	1,345 (281)	P (2)	—(—5 kms.)	W	PO Phone	—(—5 kms.)	BS
15	Tevattakkudi	537.01	667 (148)	—(—5 kms.)	—(—5 kms.)	TK	—(—5 kms.)	—(5—10 kms.)	BS
16	Tayamangalam	479.14	944 (226)	P (1), M (1)	MCW (1)	T, W	PO	—(5—10 kms.)	BS
17	Uttamanur	711.59	920 (207)	P (1), M (1)	—(5-10 kms.)	TK	—(—5 kms.)	—(5—10 kms.)	—(—5 kms.)
18	Vijayankudi	659.52	899 (190)	P (1)	—(5—10 kms.)	W	—(—5 kms.)	—(5—10 kms.)	—(—5 kms.)
19	Nagamakundankudi	723.50	1,048 (227)	P (1)	—(5—10 kms.)	W, HP	—(—5 kms.)	—(5—10 kms.)	BS

Location Code number	Name of village	Approach to village	Nearest town and distance (in kms.)	Power supply	Staple food	Land use (i.e. area under different types of land use in hectares rounded up to two decimal places). Forest	Irrigated by source	Un-irrigated	Culturable waste (including gauchar and groves)	Area not available for cultivation	Remarks including any place of religious, historical or archaeological interest
(1)	(2)	(11)	(12)	(13)	(14)	(15)	(16)	(17)	(18)	(19)	(20)
	Kalakkulam	KR	Ilaiyankudi (8)	ED	Rice	...	T 136.00 TK 136.00	73.00	.	191.87	N-2
2	Melturaiyur	PR	Ilaiyankudi (8)	ED	Rice	...	T 346.00 TK 346.00	110.00		447.51	N-1
3	Karaikulam	KR	Ilaiyankudi (8)	ED	Rice	...	T 327.00 TK 327.00	85.00	3.00	323.25	N-5
4	Suranam	PR	Ilaiyankudi (15)	EA	Rice	..	T 80.00 TK 80.00	552.00	..	103.87	N-7
5	Akkavayal	KR	Ilaiyankudi (21)	EA	Rice	..	T 94.00 TK 94.00	627.00	..	133.21	N-2
6	Visavanur	PR	Ilaiyankudi (26)	EA	Rice	..	T 265.00 TK 265.00	1,230.00	..	502.75	N-5
7	Adavilangan	PR	Ilaiyankudi (26)	ED, EAG	Rice	..	T 65.00 TK 65.00	611.00	..	101.89	N-4
8	Udayanur	PR	Ilaiyankudi (19)	ED	Rice	..	T 79.00 TK 79.00	438.00	..	87.35	N-2
9	Kalangadankottai	PR	Ilaiyankudi (11)	EA.	Rice	..	T 151.00 TK 151.00	174.00	..	76.05	N-3
10	Aramanaikkarai	KR	Ilaiyankudi (10)	ED, EAG	Rice	..	T 37.00 TK 37.00	186.00	..	31.93	N-2
11	Vallakkulam	KR	Ilaiyankudi (8)	EA	Rice	...	T 259.00 TK 259.00	634.00	..	272.18	N-5
12	Nenjattur ...	KR	Ilaiyankudi (10)	ED, EAG	Rice	..	T 110.00 TK 110.00	186.00	...	71.66	N-2
13	Sotukudi	KR	Ilaiyankudi (6)	EA	Rice	..	T 60.00 TK 60.00	..	..	71.58	N-12
14	Kannamangalam	PR	Ilaiyankudi (5)	EA	Rice	..	T 177.00 TK 177.00	437.00	9.00	140.70	N-7
15	Tevattakkudi	PR	Ilaiyankudi (8)	ED	Rice	..	T 224.00 TK 224.00	56.00	...	257.01	N-2
16	Tayamangalam	KR	Ilaiyankudi (8)	ED,EO,	Rice	...	T 193.00 TK 193.00	63.00	...	223.14	N-9
17	Uttamanur	KR	Ilaiyankudi (8)	ED	Rice	...	T 176.00 TK 176.00	154.00	..	381.59	N-3
18	Vijayankudi	KR	Ilaiyankudi (5)	EA	Rice	..	T 284.00 TK 284.00	51.00	..	324.52	N-2, T-1
19	Nagamakundankudi	PR	Ilaiyangudi (6)	ED	Rice	..	T 218.00 TK 218.00	234.00	...	271.50	N-5

7. ILAIYANKUDI TALUK.

Amenities available (if not available within the village a dash (—) is sown in the column and next to it in brackets, the distance in broad ranges viz.—5 kms, 5—10 kms and 10+ kms of the nearest place where the facility is available is given.)

Location Code number.	Name of Village.	Total area of the village (in hectares).	Total population and number of households.	Educational.	Medical.	Drinking Water (Potable.)	Post and Telegraph.	Day or days of the market/hat if any.	Communications (Bus stop, Railway Station. Waterway.)
(1)	(2)	(3)	(4)	(5)	(6)	(7)	(8)	(9)	(10)
20	Tiruvallur	896.79	2,183 (413)	P (1)	—(—5 kms.)	W	—(—5 kms.)	—(—5 kms.)	—(—5 kms.)
21	Aranaiyur	494.57	709 (162)	P (2)	—(—5 kms.)	W	—(—5 kms.)	—(—5 kms.)	BS
22	Tugavur	532.61	1,127 (254)	P (1), M (1)	—(—5 kms.)	T, TK	PO	—(—5 kms.)	BS
23	Viraiyadakandan	466.97	1,123 (234)	P (1), M (1)	—(5—10 kms.)	TK, W	—(5—10 kms.)	—(5—10 kms.)	—(—5 kms.)
24	Kattanur	857.04	1,545 (313)	P (2), M (1)	—(5—10 kms.)	W	—(—5 kms.)	—(5—10 kms.)	—(—5 kms.)
25	Vandal	686.87	1,165 (276)	P (2), M (1)	RP (2)	W	PO	—(5—10 kms.)	BS
26	Muttur	791.45	1,378 (255)	P (3)	—(5—10 kms.)	TK, W	PO	—(10+ kms.)	BS
27	Samudram	896.09	2,268 (450)	P (4), M (1)	—(—5 kms.)	W, T	PO	—(10+kms.)	—(—5 kms.)
28	Saligramam	2,410.89	5,266 (1075)	P (4), M (2), H(1).PUC(1)	PHC (1), D(2) RP (1)	T, W, HP	PTO Phone	—(10+kms.)	BS
29	Vadakku Kiranur	578.07	1,243 (260)	P (2)	—(5—10 kms.)	W	—(—5 kms.)	—(5—10 kms.)	—(5—10 kms.)
30	Valaiyanendal	827.50	2,328 (493)	P (4), M (1)	—(5—10 kms.)	TK	—(—5 kms.)	—(5—10 kms.)	—(—5 kms.)
31	Karunchutti	990.14	2,315 (483)	P (2), M (1)	—(5—10 kms.)	W	PO Phone	—(5—10 kms.)	—(5—10 kms.)
32	Ilaiyankudi North	445.40	1,386 (278)	P (3), M (1), H (1).	H (2), NH (1).	T	PTO Phone.	—(—5 kms.)	BS
33	Ilaiyankudi South	705.54	1,208 (221)	P (3), M (2), H (1), C (1).	—(—5 kms.)	T	—(—5 kms.)	Saturday	—(—5 kms.)
34	Kil Ayur	465.14	1,831 (380)	P (2)	—(—5 kms.)	W	PO	—(—5 kms.)	—(—5 kms.)
35	Melayur	761.42	1,264 (256)	P (1)	MCW (1)	HP, W	PO	—(—5 kms.)	BS
36	Kil Nettur	434.14	1,127 (241)	P (2)	—(5—10 kms.)	W, TK	—(—5 kms.)	—(5—10 kms.)	—(—5 kms.)
37	Kurichchi	409.92	1,785 (401)	P (1), M (1)	MH (1), MCW (1)	T, HP	PO	—(5—10 kms.)	BS
38	Munaivenri	652.55	2,164 (425)	P (1), M (1)	D (1)	W, HP	PO	—(5—10 kms.)	—(—5 kms.)

Location Code number	Name of village.	Approach to village.	Nearest town and distance (in Kms.)	Power supply.	Staple food.	Land use (i.e. area under different types of land use in hectares rounded upto two decimal places). Forest.	Irrigated by source.	Un-irrigated.	Culturable waste (including gauchar and groves).	Area not available for cultivation.	Remarks including any place of religious historical or archaeological interest.
		(11)	(12)	(13)	(14)	(15)	(16)	(17)	(18)	(19)	(20)
20	Tiruvallur	KR	Ilaiyankudi (5)	ED, EAg.	Rice	...	T 319.00 TK 319.00	272.00	...	305.79	N-5
21	Aranaiyur	KR	Ilaiyankudi (5)	ED, EAg.	Rice	..	T 111.00 TK 111.00	287.00	...	..	N-2
22	Tugavur	PR	Ilaiyankudi (11)	ED, EAg.	Rice	..	T 124.00 TK 124.00	313.00	... 6.00	96.57 89.61	N-5
23	Viraiyadakandan	KR	Ilaiyankudi (16)	EC, EAg.	Rice	..	T 59.00 TK 59.00	343.00	...	64.97	N-3
24	Kattanur	KR	Ilaiyankudi (22)	EA.	Rice	..	T 73.00 TK 73.00	664.00	...	120.04	N-5
25	Vandal	PR	Ilaiyankudi (27)	ED, EAg.	Rice	...	T 61.00 TK 61.00	547.00	...	78.87	N-7
26	Muttur	PR	Ilaiyankudi (22)	ED, EAg.	Rice	..	T 76.00 TK 76.00	613.00	...	102.45	N-3
27	Samudram	KR	Ilaiyankudi (18)	ED, EAg.	Rice & Ragi	...	T 110.00 TK 110.00	640.00	...	146.09	N-5
28	Saligramam	PR	Ilaiyankudi (11)	EA	Rice	..	T 346.00 TK 346.00	1,571.00	..	493.89	N-5, C-1
29	Vadakkukiranur	KR	Ilaiyankudi (8)	ED, EAg	Rice	...	T 82.00 TK 82.00	452.00	...	44.07	N-3
30	Valaiyanendal	PR	Ilaiyankudi (8)	ED, EAg	Rice	..	T 140.00 TK 140.00	595.00	...	92.50	N-3
31	Karunchutti	KR	Ilaiyankudi (6)	ED, EAg	Rice	..	T 230.00 TK 230.00	621.00	13.00	126.14	N-2
32	Ilaiyankudi North	PR	Ilaiyankudi (3)	EA	Rice	..	T 202.00 TK 202.00	77.00	4.00	162.40	N-30, M-2, C-2
33	Ilaiyankudi South	PR	Ilaiyankudi (5)	EA	Rice	..	T 253.00 TK 253.00	181.00	...	271.54	N-25, M-2 T-4, C-3
34	Kil Ayur	PR	Ilaiyankudi (5)	EA	Rice	..	T 159.00 TK 159.00	200.00	...	106.14	N-4
35	Melayur	PR	Ilaiyankudi (5)	ED, EAg.	Rice & Ragi.	..	T 273.00 TK 273.00	207,00	...	381,42	N-3
36	Kilnettur	PR	Paramakkudi (8)	ED, EAg.	Rice & Ragi	..	T 345.00 TK 345.00	68.00	...	21.14	N-2
37	Kurichchi	PR	Paramakkudi (8)	EA	Rice & Ragi	...	T 310.00 TK 310.00	55.00	...	44.92	N-5
38	Munaivenri	KR	Paramakkudi (6)	ED, EAg.	Rice & Ragi	..	T 188.00 TK 188.00	360.00	...	104.55	N-5

7. ILAIYANKUDI TALUK.

Location code number	Name of village	Total area of the village (in hectares)	Total population and number of households	Amenities available (if not available within the village a dash (—) is shown in the column and next to it in brackets, the distance in broad ranges viz.,—5 kms., 5—10 kms. and 10+kms. of the nearest place where the facility is available is given)					
				Educational	Medical	Drinking water (potable)	Post and Telegraph	Day or Days of the market/ hat if any	Communications (Bus stop Railway Station, Waterway)
(1)	(2)	(3)	(4)	(5)	(6)	(7)	(8)	(9)	(10)
39	Thirudayapuram	228.45	224 (39)	—(—5 kms.)	—(5—10 kms.)	W	—(—5 kms.)	—(5—10 kms.)	BS
40	Sirupalai	341.39	1,027 (191)	P (1)	—(5—10 kms.)	W	—(—5 kms.)	—(5—10 kms.)	BS
41	Pudukkottai	873.21	1,693 (371)	P (4)	—(—5 kms.)	TK, W	—(—5 kms.)	—(10+kms.)	—(—5 kms.)
42	Sivaladi	841.89	1,016 (239)	P (2)	—(5—10 kms.)	TK, W	—(—5 kms.)	—(10+ kms.)	—(—5 kms.)
43	Sattanur	1,175.58	2,212 (505)	P (4), M (1), H (1).	MCW (1)	TK	PO	—(10+ kms.)	BS
44	Andakkudi	785.78	1,475 (297)	P (5)	MCW (1)	TK	—(—5 kms.)	—(5—10 kms.)	BS
45	Kottaiyur	789.29	1,709 (361)	P (3), M (1)	—(5—10 kms.)	W	PO	—(5—10 kms.)	BS
46	Nagarakudi	1,035.24	2,580 (541)	P (3), M (1)	MH (1), MCW (1)	W, T	—(—5 kms.)	—(5—10 kms.)	—(—5 kms.)
47	Kumarakkurichchi	1,121.99	1,476 (275)	P (1)	—(—5 kms.)	W	PO	—(—5 kms.)	BS
48	Mulliyarendal	775.30	1,536 (279)	P (2), M (1)	MCW (1)	W. HP	—(—5 kms.)	—(5—10 kms.)	—(—5 kms.)
49	Melpidariseri	81.49					Uninhabited		
50	Kachchattanallur	1,055.67	1,739 (354)	P (2)	—(—5 kms.)	W	—(—5 kms.)	—(5—10 kms.)	B S
51	Emaneswaram	202.99	570 (116)	P (3)	MCW (1)	W, T, R	—(—5 kms.)	—(—5 kms.)	—(—5 kms.)
52	Ilamanur	919.55	2,504 (494)	P (4)	—(5—10 kms.)	W	PO	—(5—10 kms.)	—(—5 kms.)
53	Perumbachcheri ..	985.86	1,840 (397)	P (2)	—(5—10 kms.)	TK, W	—(—5 kms.)	—(5—10 kms.)	—(—5 kms.)
	TALUK TOTAL	**38,724.34**	**79,583 H. 16,564**	**P—114 M—26 H—6 PUC—1 C—1**	**MCW—10 MH—2 RP—6 NH—1 PHC—1 D—3 H—3**				

Location Code number	Name of village	Approach to village	Nearest town and distance (in Kms)	Power supply	Staple food	Land use (i.e. area under different types of land use in hectares rounded upto two decimal places). Forest		Irrigated by source	Un-irrigated	Culturable waste (including gauchar and groves)	Area not available for cultivation	Remarks including any palce of religious historical or archaeological interest
		(11)	(12)	(13)	(14)	(15)		(16)	(17)	(18)	(19)	(20)
39	Thirudayapuram	PR	Ilaiyankudi (5)	ED, EAg	Rice & Ragi.	..	T TK	37.00 37.00	164.00	..	27.45	N-2
40	Sirupalai	PR	Ilaiyankudi (8)	EA	Rice	..	T TK	85.00 85.00	221.00	..	35.39	[illegible]-2
41	Pudukkottai	PR	Ilaiyankudi (22)	ED	Rice	..	T TK	105.00 105.00	592.00	..	176.21	N-4
42	Sivaladi	PR	Ilaiyankudi (22)	ED	Rice	..	T TK	95.00 95.00	604.00	..	142.89	N-3
43	Sattanur	KR	Ilaiyankudi (21)	EA	Rice	..	T TK	136.00 136.00	818.00	..	221.58	N-7
44	Andakkudi	PR	Paramakkudi (8)	ED, EAg	Rice & Ragi	..	T TK	125.00 125.00	528.00	..	132.78	N-5
45	Kottaiyur	PR	Ilaiyankudi (8)	ED, EAg	Rice	..	T TK	122.00 122.00	557.00	..	110.29	N-3
46	Nagarakudi	PR	Ilaiyankudi (6)	ED, EAg	Rice & Ragi	..	T TK	333.00 333.00	455.00	..	247.24	N-5
47	Kumarakkurichchi	PR	Paramakkudi (5)	ED, EAg	Rice & Ragi	..	T TK	453.00 453.00	310.00	..	358.99	N-7
48	Mulliyarendal	KR	Ilaiyankudi (8)	ED, EAg,	Rice & Ragi,	..	T TK	215.00 215.00	252.00	..	308.30	N-3
49	Melpidariseri				Uninhabited							
50	Kachchattanallur	PR	Paramakkudi (5)	ED, EAg	Rice & Ragi	..	T TK	221.00 221.00	356.00	..	478.67	N-3
51	Emaneswaram	KR	Paramakkudi (3)	EA	Rice & Ragi	..	T TK	100.00 100.00	..	..	102.99	N-2
52	Ilamanur	PR	Paramakkudi (5)	ED, EAg	Rice & Ragi	..	T TK	317.00 317.00	363.00	..	239.55	N-7
53	Perumbachcheri	PR	Paramakkudi (3)	ED, EAg	Rice & Ragi	..	T TK	401.00 401.00	402.00	..	182.86	N-4, T-1
	TALUK TOTAL						**T TK**	**9,487.00 9,487.00**	**19,489.00**	**35.00**	**9,631.35**	**N-264 M-4 T-5 C-6**

FOOT NOTE—The following Villages form Part of the towns noted against each and are henee not shown in the Village Directory.

Villages treated as Census Town	*Name of Town in which included*	*Villages traded as Census Tonw*	*Name of Town in which included*
1. Sorukudi (Part)	Ilaiyankudi Panchayat	4. Emaneswaram (Part)	Paramakkudi Municipality
2. Ilaiyankudi North (Part)	Ilaiyankudi Panchayat	5. Kilayur (Part)	Ilayankudi Panchayat
3. Ilaiyankudi South (Part)	Ilayankudi Panchayat		

8 PARAMAKKUDI TALUK

PARAMAKKUDI TALUK
RAMANATHAPURAM DISTRICT

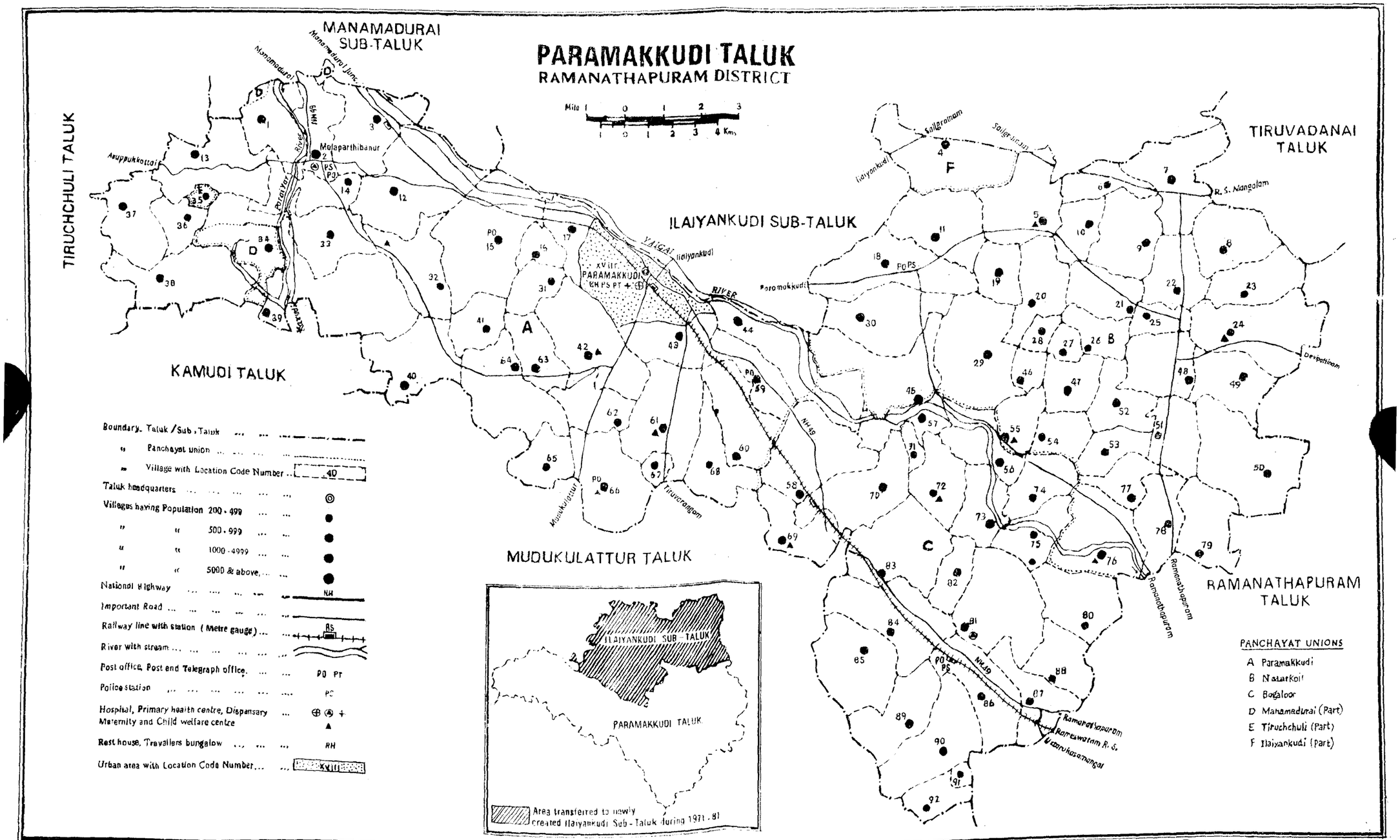

● Based upon Survey of India map with the permission of the Surveyor General of India.

© Government of India Copyright. 1985.

P.Z. Press, C.S.O., Madras. 5

ALPHABETICAL LIST OF VILLAGES

8. Paramakkudi Taluk

Serial number	*Name of village*	*Location Code number*
(1)	(2)	(3)
1	Akkiramesi	29
2	Andakkudi	31
3	Anjamadai	19
4	Arasanur	49
5	Ariyakudi	84
6	Ariyanendal	59
7	Ariyankottai	7
8	Attangudi	8
9	Bogalur	81
10	Chittanendal	46
11	Ettivayal	87
12	Gangaikondan	56
13	Kakkanendal	71
14	Kalayur	60
15	Kallikudi	1
16	Kamankottai	72
17	Kamudakkudi	15
18	Karadandakudi	5
19	Karungulam (Kalaiyur)	68
20	Kattuparankudi	17
21	Kavanur	62
22	Kiliyur	52
23	Kil Kottai	83
24	Kil Paruttiyur	38
25	Kodikkulam	48
26	Kodikkulam	90
27	Koluvur	26
28	Koraikulam	92
29	Kottankulam	14
30	Kottagudi	21
31	Kulanadapuri *alias* Arungulam	33

ALPHABETICAL LIST OF VILLAGES

8. PARAMAKKUDI TALUK

Serial number (1)	Name of village (2)	Location Code number (3)
32	Kulattur	78
33	Kumukkottai	70
34	Kunankulam	35
35	Madandai	41
36	Manakkudi	22
37	Manjakottai	57
38	Manjur	58
39	Melaparthipanur	2
40	Melayakudi	42
41	Mennandi	73
42	Mosukudi	34
43	Mudalur	76
44	Mummudisattan	54
45	Nagachchi	74
46	Nagaram	9
47	Nagaramangalam	10
48	Pambur	66
49	Panaiyur	51
50	Pandappanendal	27
51	Pandikkanmay	69
52	Pandiyur	55
53	Periyanendal	28
54	Perungalur	79
55	Perungarai	12
56	Pettanendal	67
57	Pidariseri	13
58	Poduvakkudi	16
59	Pottagavayal	24
60	Puttur	85
61	Radappuli	4
62	Sadurvedamangalam	47
63	Semanur	89
64	Setukal	25
65	Sevvur	75
66	Seyyalur	88
67	Sirakikkottai	45
68	Siruvayal	50

ALPHABETICAL LIST OF VILLAGES.

8. PARAMAKKUDI TALUK.

Serial number. (1)	Name of village. (2)	Location Code number. (3)
69	Sudiyur	3
70	Taduttalankotta	37
71	Talaiyadikottai	11
72	Tavalaikulam	20
73	Tenpoduvakkudi	65
74	Tettangal	77
75	Tiyagavanseri	53
76	Tiyanur	86
77	Tolur	64
78	Urappuli	44
79	Urattur	91
80	Vadavaneri	6
81	Vagaivayal	23
82	Valangudi	40
83	Valimarichchan	39
84	Vallakkulam	82
85	Vallam	30
86	Vaniyavallam	18
87	Vendoni	43
88	Vengalur	32
89	Venkattankurichchi	61
90	Veppangulam	36
91	Vilattur	63
92	Viravanur	83

VILLAGE DIRECTORY.
AMENITIES AND LAND USE
8. PARAMAKKUDI TALUK

Location code number	Name of village	Total area of the village (in hectares)	Total population and number of households	Amenities available [if not available within the village a dash (—) is shown in the column and next to it in brackets, the distance in broad ranges viz., — 5 kms, 5—10 kms and 10+kms of the nearest place where the facility is available is given.]. Educational	Medical	Drinking water (potable)	Post and Telegraph	Day or days of the market/hat if any	Communications (Bus stop, Railway station, waterway)
(1)	(2)	(3)	(4)	(5)	(6)	(7)	(8)	(9)	(10)
1	Kallikud	714.00	1,044 (238)	P(1),M(1), H(1).	H(1)	W	—(—5 kms.)	—(—5 kms.)	BS
2	Melaparthibanut	1,001.15	6,655 (1,334)	P(1),M(1), H(1), PUC(1).	PHC(1), MH(1), CWC(1), FPC(1). O(3)	TW, HP,	PTO	Saturday	BS
3	Sudiyur	1,045.69	2,828 (569)	P(2), M(1)	—(—5 kms.)	TW	PO	—(—5 kms.)	BS
4	Radappuli	1,319.49	2,450 (557)	P(5)	—(—5 kms.)	W,TK	PO	—(—5 kms.)	BS
5	Karadandakudi	1,144.62	2,254 (477)	P(2),M(1), H(1).	MH(1), MCW(1).	TW,W	PO	—(10+ kms.)	BS
6	Vadavaneri	354.63	461 (93)	P(2)	—(5—10 kms.)	W,TK	—(—5kms.)	—(10+ kms.)	BS
7	Ariyankottai	978.17	1,778 (357)	P(2)	—(5—10 kms.)	W,TK	PO	—(5—10 kms.)	BS
8	Attangudi	1,111.86	1,687 (377)	P(2),M(1),	—(5—10 kms.)	W,TK	PO	—(—5 kms.)	—(—5 kms.)
9	Nagaram ..	1,159.27	1,748 (398)	P(2)	—(5—10 kms.)	W,TK	PO	—(—5 kms.)	—(—5 kms.)
10	Nagaramangalam	585.54	1,388 (346)	P(2),M(1)	—(5—10 kms.)	W,TK	PO	—(5—10 kms.)	BS
11	Talaiyadikottai	1,036.73	1,810 (416)	P(3)	—(—5 kms.)	W,TK	—(—5kms.)	—(10+ kms.)	—(—5 kms.)
12	Parungarai	1,361.10	2,858 (580)	P(3)	—(5—10 kms.)	TW,W	PO	—(5—10 kms.)	BS
13	Pidariseri	1,156.28	1,030 (236)	P(1)	MH(1)	TW,W	PO	—(—5 kms.)	BS
14	Kottankulam	620.68	863 (180)	P(2)	—(—5 kms.)	W,TK	—(—5kms.)	—(—5kms.)	BS
15	Kamudakkudi	1,579.29	2,935 (602)	P(4)	—(5—10 kms.)	W	PO	—(5—10 kms.)	BS,RS.
16	Poduvakkudi	273.75	786 (158)	P(1)	—(5—10 kms.)	TK,W	—(5—10kms.)	—(5—10 kms.)	—(—5 kms.)
17	Kattupparamagudi	819.01	1,705 (356)	P(2)	M(1)	T	PO	—(—5 kms.)	BS
18	Vaniyavallam	1,024.23	2,813 (598)	P(3),M(1), H(1).	PHS (1), MCW(1).	TW,W	PO	—(10+ kms.)	BS
19	Anjamadai	673.20	1,616 (360)	P(2)	—(5—10 kms.)	W, TK	—(5—10kms.)	—(10+ kms.)	BS

Location code number	Name of village	Approach to village	Nearest Town and distance (in kms.)	Power supply	Staple food	Land use (i.e. area under different types of land use in hectares rounded upto two decimal places.) Forest	Irrigated by source	Un-irrigated	Cultivable waste (including grove and groves)	Area not available for cultivation.	Remarks including any place of religious, historical or archaeological interest
(1)	(2)	(11)	(12)	(13)	(14)	(15)	(16)	(17)	(18)	(19)	(20)
1	Kallikudi	PR	Paramakkudi (14)	ED,EAg.	Rice	..	T 257.00 TK 257.00	90.00	..	367.00	
2	Melaparthibanur	PR	Paramakkudi (10)	ED,AEg.	Rice & Ragi.	..	T 292.00 TK 292.00	207.00	460.00	42.15	N-20: M-8, C-3.
3	Sudiyur	PR	Ramanathapuram (8)	ED	Rice & Ragi	..	T 435.00 TK 435.00	560.00	..	50.69	..
4	Radappuli	PR	Ilaiyankudi (15)	ED,AEg.	Rice & Ragi	..	T 176.00 TK 176.00	949.00	..	194.49	..
5	Karadandakudi	PR	Paramakkudi (12)	ED,EAg.	Rice & Ragi	..	T 263.00 TK 263.00	653.00	..	228.62	M-1
6	Vadavaneri	PR	Paramakkudi (12)	ED	Rice & Ragi	..	T 148.00 TK 148.00	113.00	..	93.63	..
7	Ariyankottai	PR	Paramakkudi (10)	ED	Rice & Ragi	..	T 146.86 TK 146.86	593.00	155.36	82.95	M1
8	Attangudi	KR	Paramakkudi (10)	ED,EAg.	Rice & Ragi	..	T 235.44 TK 235.44	600.05	..	276.37	..
9	Nagaram	KR	Paramakkudi (14)	ED	Rice & Ragi	...	T 189.00 TK 189.00	748.00	..	222.27	—
10	Nagaramangalam	KR	Paramakkudi (12)	ED	Rice & Ragi	..	T 130.00 TK 130.00	455.54	..	..	...
11	Talaiyadikottai	KR	Paramakkudi (12)	ED	Rice & Ragi	..	T 342.00 TK 342.00	660.00	..	34.73	...
12	Parungarai	PR	Paramakkudi (8) ..	ED	Rice & Ragi	..	T 385.00 TK 385.00	555.00	..	421.10	..
13	Pidariseri	PR	Paramakkudi (12)	ED	Rice & Ragi	..	T 383.00 TK 383.00	323.00	250.00	200.28	...
14	Kottankulam	PR	Paramakkudi (12)	ED	Rice & Ragi	..	T 236.00 TK 236.00	344.00	..	40.68	—
15	Kamudakkudi	PR	Paramakkudi (8) ..	ED,EAg.	Rice & Ragi	..	T 377.00 TK 377.00	716.00	348.30	137.99	..
16	Poduvakkudi	KR	Paramakkudi (8)	ED	Rice & Ragi	..	T 60.00 TK 60.00	213.75	..	..	..
17	Kattupparamagudi	PR	Paramakkudi (2) ..	ED	Rice & Ragi	..	T 403.00 TK 403.00	200.00	..	216.01	..
18	Vaniyavallam	PR	Paramakkudi (12)	ED	Rice & Ragi	..	T 149.00 TK 149.00	757.00	..	118.23	..
19	Anjamadai	KR	Paramakkudi (15)	ED	Rice & Ragi	..	T 195.12 TK 195.12	307.12	—	170.96	..

8. PARAMAKKUDI TALUK

Location Code number	Name of Village	Total area of the village (in hectares).	Total population and number of households.	Amenities available (if not available within the village a dash ( ) is shown in the column and next to it in brackets, the distance in broad ranges viz.—5 kms, 5—10 kms and 10+ kms of the nearest place where the facility is available is given.) Educational.	Medical.	Drinking Water (Potable).	Post and Telegraph.	Day or days of the market held if any.	Communications (Bus stop, Railway Station, Waterway).
(1)	(2)	(3)	(4)	(5)	(6)	(7)	(8)	(9)	(10)
20	Tavalaikulam	497.91	717 (162)	P(1)	—(—5 kms.)	TK,W	—(—5 kms.)	—(10+ kms.)	——(5 kms.
21	Kottagudi	556.06	792 (164)	P(1)	—(5—10 kms.)	W,TK	—(—5 kms.)	—(10+ kms.)	BS
22	Manakkudi	659.98	597 (123)	P(1)	—(10 + kms.)	W,TK	—(—5 kms.)	—(10+ kms.)	—(—5 kms.)
23	Vagaivayal	698.65	882 (197)	P(2)	—(—5 kms.)	W,TK	—(—5 kms.)	—(10+ kms.)	—(—5 kms.)
24	Pottagavayal	1,338.32	1,848 (439)	P(3),M(1), H(1).	MCW(1)	W,TK	PO	—(10+ kms.)	BS
25	Setukal	342.91	258 (58)	P(1)	—(5—10 kms.)	TK	—(—5 kms.)	—(10+ kms.)	BS
26	Koluvur	434.86	739 (159)	P(1)	—(5—10 kms.)	TK	—(—5 kms.)	—(10+ kms.)	BS
27	Pandappanendal	121.53	352 (77)	P(1)	—(5—10 kms.)	W,TK	—(—5 kms.)	—(10+ kms.)	BS
28	Periyanendal	125.57	275 (57)	P(1)	—(5—10 kms.)	W,TK	—(—5 kms.)	—(10+ kms.)	—(—5 kms.)
29	Akkiramesi	1,347.16	2,656 (560)	P(4),M(1)	—(5—10 kms.)	W,TK	PO	—(10+ kms.)	BS
30	Vallam	1,105.49	1,884 (436)	P(2),M(1)	—(—5 kms.)	TK,W	PO	—(10+ kms.)	BS
31	Andakkudi	486.62	464 (79)	P(2)	—(5—10 kms.)	W	—(5—10 kms.)	—(5—10 kms.)	—(5—10 kms.)
32	Vengalur	810.04	1,764 (371)	P(2),M(1)	MCW(1)	W,TK	—(—5 kms.)	—(5—10 kms.)	BS
33	Kulanadapuri *alias* Arungulam.	706.11	1,525 (338)	P(1)	—(—5 kms.)	W,TK	—(—5 kms.)	—(—5 kms.)	BS
34	Mosukudi	917.13	1,435 (305)	P(3)	—(—5 kms.)	W	—(—5 kms.)	—(—5 kms.)	BS
35	Kunankulam	108.82	215 (45)	P(1)	—(5—10 kms.)	W	—(—5 fims.)	—(—5 kms.)	BS
36	Veppangulam	363.82	255 (50)	P(1)	—(—5 kms.)	TK,W	—(—5 kms.)	—(—5 kms.)	BS
37	Thaduttalankottai	855.08	1,701(377)	P(1)	—(10+ kms.)	TW	PO	—(10+ kms.)	BS
38	Kilparuttiyur	1,245.49	682 (145)	P(2)	—(—5 kms.)	TW	—(5—10 kms.)	—(5—10 kms.)	—(—5 kms.)

Location Code number.	Name of village	Approach to village	Nearest town and distance (in Kms.)	Power supply	Staple food	Land use (i.e. area under different types of land use in hectares rounded upto two decimal places) Forest	Irrigated by source	Un-irrigated	Culturable waste (including ganchar and groves)	Area not available for cultivation	Remarks including any place of religious historical or archaeological interest
		(11)	(12)	(13)	(14)	(15)	(16)	(17)	(18)	(19)	(20)
20	Tavalaikulam	KR	Paramakkudi (21)	ED	Rice & Ragi	..	T 92.00 TK 92.00	379.00	..	26.91	..
21	Kottagudi	KR	Paramakkudi (25)	ED	Rice & Ragi	..	T 73.00 TK 73.00	345.00	..	138.06	..
22	Manakkudi	KR	Paramakkudi (15)	ED	Rice & Ragi	..	T 139.00 TK 139.00	455.00	20.00	45.98	..
23	Vagaivayal	KR	Paramakkudi (19)	ED	Rice & Ragi	..	T 236.00 TK 236.00	462.65	..	..	..
24	Pottagavayal	KR	Ramanathapuram (27)	ED,EAg.	Rice & Ragi	..	T 299.38 TK 299.38	745.00	74.84	269.10	..
25	Setukal	KR	Paramakkudi (15)	ED	Rice & Ragi	..	T 90.00 TK 90.00	181.00	..	71.91	
26	Koluvur	KR	Ramanathapuram (20).	ED	Rice & Ragi	..	T 135.00 TK 135.00	272.00	..	27.86	
27	Pandappanendal	KR	Paramakkudi (15)	ED	Rice & Ragi	..	T 28.00 TK 28.00	84.00	—	9.53	
28	Periyanendal	KR	Paramakkudi (15)	ED	Rice & Ragi	.	T 29.00 TK 29.00	58.00	..	38.57	.
29	Akkiramesi	KR	Paramakkudi (19)	ED	Rice & Ragi	..	T 158.13 TK 158.13	1,069.48	..	119.55	T1
30	Vallam	KR	Paramakkudi (11)	ED,EAg.	Rice	..	T 222.71 TK 194.71 WE 28.00	612.71	..	270.07	
31	Andakkudi	KR	Paramakkudi (8) ..	ED	Rice & Ragi.	..	T 80.00 TK 80.00	272.00	..	134.62	..
32	Vengalur	KR	Paramakkudi (15)	ED,EAg.	Rice & Ragi	..	T 170.47 TK 170.47	361.00	205.77	72.80	N-4, T-1
33	Kulanadapuri *alias* Arungulam.	PR	Paramakkudi (15)	ED	Rice & Ragi	..	T 322.00 TK 322.00	104.00	280.11	..	..
34	Mosukudi	KR	Paramakkudi (15)	ED	Rice & Ragi	..	T 275.00 TK 275.00	271.00	270.00	101.13	..
35	Kunankulam	KR	Padamakkudi (15)	ED	Rice	..	T 51.00 TK 51.00	57.82	..	..	..
36	Veppangulam	KR	Paramakkudi (15)	ED	Rice & Ragi.	..	T 113.00 TK 113.00	129.00	..	121.82	..
37	Thaduttalankottai	KR	Paramakkudi (17)	ED	Rice & Ragi	..	T 345.00 TK 345.00	154.00	356.08	..	..
38	Kilparuttiyur	KR	Paramakkudi (18)	ED,EAg.	Rice	..	T 315.00 TK 315.00	302.00	..	628.49	—

8. PARAMAKKUDI TALUK

Location Code number.	Name of Village.	Total area of the village (in hectares)	Total population and number of households	Amenities available (if not available within the village a dash (–) is shown in the column and next to it in brackets, the distance in broad ranges viz.—5 kms, 5—10 kms and 10+kms of the nearest place where the facility is available is given.) Educational.	Medical.	Drinking Water (Potable).	Post and Telegraph.	Day or days of the market/hat if any.	Communications (Bus stop, Railway Station, Waterway).
(1)	(2)	(3)	(4)	(5)	(6)	(7)	(8)	(9)	(10)
39	Valimarichchan	1,729.97	3,782 (793)	P(1),M(1)	—(5 - 10 kms.)	W,TK	PO	—(5—10 kms.)	BS
40	Valangudi	906.36	1,842 (390)	P(2)	—(5 -10 kms.)	W,TK	—(—5 kms.)	—(5 10 kms.)	BS
41	Madandai	435.27	795 (159)	P (2)	—(5—10 kms.)	W, TK.	—(- 5 kms.)	—(5—10 kms.)	BS
42	Melayakudi	1,174.17	2,841 (572)	P (1) M (1) H (1)	PHC (1), MCW (1).	W, TK,	PO	—(—5 kms.)	BS
43	Vendoni	1,026.01	2,117 (421)	P (1)	—(—5 kms.)	T	PO	—(—5 kms.)	BS
44	Urappali	1.597.68	3,297 (704)	P (6)	—(5—10 kms.)	W	PO	—(5—10 kms.)	BS
45	Sirakikkottai	1,243.90	2,741 (558)	P (3)	—(5— kms.)	W	PO	—(5—10kms.)	BS
46	Chittanendal	288.97	798 (169)	P (1)	—(5—10 kms.)	W, TK	—(—5 kms.)	—(10+ kms.)	—(—5 kms.)
47	Sadurvedamangalam	637.71	1.012 (228)	P (2)	—(5—10 kms.)	W	PO	—(5—10 kms.)	BS
48	Kodikkulam	824.35	1,201 (232)	P (1)	—(5—10 kms.)	W	PO	—(10+kms.)	BS
49	Arasanur	711.89	1,160 (230)	P (2)	—(5—10 kms.	W	—(—5 kms.)	—(10+ kms.)	BS
50	Siruvayal	1,580.19	1,791 (405)	P (4)	—(5—10 kms.)	W	PO	—(5—10 kms.)	BS
51	Panaiyur	753.32	959 (196)	P (1)	—(5—10 kms.)	TK	—(—5 kms.)	—(5—10 kms.)	—(—5 kms.)
52	Kiliyur	733.44	1,657 (325)	P (2), M (1), H (1)	—(5—10 kms.)	W	PO	—(10+kms.)	BS
53	Tiyagavanseri	397.01	750 (159)	P (1)	—(10+kms.)	W, TK	PO	—(10+kms.)	BS
54	Mummudisattan	429.48	699 (162)	P (1)	—(5—10 kms.)	W	PO	—(10+kms.)	BS
55	Pandiyur	374.76	1,169 (262)	P(1), M(1)	MCW (1)	W, TK	PO	—(10+kms.)	BS

Location Code Number	Name of village	Approach to village.	Nearest Town and distance (in kms.)	Power supply.	Staple Food.	Land use (i.e. area under different types of land use in hectares rounded upto two decimal places). Forest.	Irrigated by source.	Un-irrigated.	Culturable waste (including Gauchar and groves.)	Area not available for cultivation.	Remarks including any place of religious historical or archaeological interest.
(1)	(2)	(11)	(12)	(13)	(14)	(15)	(16)	(17)	1(8)	(19)	(20)
39	Valimarichchan	KR	Paramakkudi (24)	ED,EAg.	Rice & Ragi.	..	T 628.00 T 628.00	643.00	..	458.97	..
40	Valangudi	KR	Paramakkudi (24)	ED,EAg.	Rice & Ragi	..	T 233.00 T 233.00	479.00	..	194.36	T1
41	Madanda	KR	Paramakkudi (13)	ED	Rice & Ragi	..	T 97.00 TK 97.00	198.00	140.27	..	..
42	Melayakudi	PR	Paramakkudi (7)	ED,EAg.	Rice & Ragi	..	T 284.00 TK 284.00	572.00	..	318.17	N4
43	Vendoni	PR	Paramakkudi (2)	EA	Rice & Millets.	..	T 218.00 TK 218.00	419.00	..	389.01	..
44	Urappuli	PR	Paramakkudi (8)	ED,EAg.	Rice & Ragi.	..	T 397.00 TK 397.00	883.00	..	317.68	..
45	Sirakikkottai	KR	Paramakkudi (15)	ED, EAg.	Rice	..	T 307.00 TK 307.00	736.00	..	200.90	..
46	Chittanendal	KR	Paramakkudi (20)	ED	Rice & Ragi.	..	T 61.75 TK 61.75	152.29	..	74.93	..
47	Sadurvedamangalam	KR	Ramanathapuram(8).	ED	Rice & Ragi	..	T 207.00 TK 207.00	272.00	..	158.71	..
48	Kodikkulam	KR	Ramanathapuram (15)	ED	Rice & Ragi	..	T 121.00 TK 121.00	553.00	..	150.35	..
49	Arasanur	KR	Ramanathapuram (16).	ED	Rice & Ragi	..	T 145.00 TK 145.00	408.00	..	158.89	..
50	Siruvayal	KR	Ramanathapuram (14).	ED	Rice & Ragi	..	T 245.00 TK 245.00	943.00	16.00	376.19	..
51	Panaiyur	KR	Paramakkudi (11)	ED	Rice & Ragi	..	T 142.88 TK 142.88	452.00	0.76	157.68	..
52	Kiliyur	PR	Ramanathapuram (13).	ED	Rice & Ragi	..	T 194.02 TK 194.02	284.20	0.18	255.04	..
53	Tiyagavanseri	KR	Paramakkudi (13)	ED	Rice & Ragi	..	T 117.00 TK 117.00	212.00	..	68.01	..
54	Mummudisattan	KR	Ramanathapuram (15).	ED	Rice & Ragi	..	T 106.00 TK 106.00	323.48	..	..	..
55	Pandiyur	KR	Paramakkudi (16)	ED	Rice & Ragi	..	T 36.00 TK 36.00	294.00	..	44.76	..

8. PARAMAKKUDI TALUK

Location Code number.	Name of Village.	Total area of the village (in hectares).	Total population and number of households.	Amenities available (if not available within the village a dash (—) is shown in the column and next to it in brackets, the distance in broad ranges viz.— 5 kms, 5—10 kms and 10+kms of the nearest place where the facility is available is given.) Educational.	Medical.	Drinking Water (Potable.)	Post and Telegraph.	Day or days of the market/hat if any.	Communications (Bus stop, Railway Station, Waterway)
(1)	(2)	(3)	(4)	(5)	(6)	(7)	(8)	(9)	(10)
56	Gangaikondan	748.84	2,303 (551)	P (3), M (1)	—(5—10 kms.)	TW	PO	—(10+kms.)	—(—5 kms)
57	Manjakottai	702.74	1,541 (308)	P (2), M (1)	—(5—10 kms.)	T	—(—5 kms.)	—(10+kms.)	BS
58	Manjur	875.01	1,898 (393)	P (1), M (1)	—(5—10 kms.)	HP	—(—5 kms.)	—(5—10 kms.)	BS, RS
59	Ariyanendal	885.31	1,348 (270)	P (1), M (1)	—(5—10 kms.)	W	PO	—(5—10 kms.)	BS
60	Kalayur ..	774.86	2,540 (581)	P (2), M (1)	—(5—10 kms.)	W	PO	—(5—10 kms.)	BS
61	Venkattankuricchi	845.21	1 923 (410)	P (2)	MCW (1)	W, TK	PO	—(5—10kms.)	BS
62	Kavanur	595.31	1.913 (399)	P (1), M (1)	—(5—10 kms.)	W	PO	—(5—10 kms.)	BS
63	Vilattur	622.00	1,415 (302)	P (2)	—(—5 kms.)	W, TK	PO	—(—5 kms.)	BS
64	Tolur	1,202.89	2,189 (452)	P (2)	—(5-10 kms.)	W, TK	—(—5 kms.)	—(5—10 kms.)	—(—5 kms.)
65	Tenpoduvakkudi (Thenpandurakudi)	643.08	596 (131)	P (1)	—(—5 kms.)	W, TK	—(—5 kms.)	—(5—10 kms.)	—(—5 kms.)
66	Pambur (Bambur)	862.69	1,655 (373)	P (4), M (1)	MCW (1) PHC (1)	T, W	PO	—(5—10 kms.)	BS
67	Pettanendal	150.41	647 (142)	P (1)	—(—5 kms.)	W	—(—5 kms.)	—(5—10 kms.)	—(—5 kms.)
68	Karungulam(Kalaiyur)	241.83	414 (76)	—(5-10 kms.)	—(5-10 kms.)	W	—(—5 kms.)	—(5—10 kms.)	BS
69	Pandikkanmay (Pandikanmoi)	1,203.24	1.963 (449)	P (4)	MCW (1)	W	PO	—(5—10 kms.)	BS
70	Kumukkottai (Kunukottai)	837.99	1,870 (393)	P (4)	—(5-10 kms.)	W, TK	—(—5 kms.)	—(5—10 kms.)	BS
71	Kakkanendal	99·96	388 (89)	P (1)	—(5—10 kms.)	W	—(—5 kms.)	—(—5 kms)	BS

Location Code number.	Name of Village.	Approach to Village.	Nearest town and distance (in Kms.)	Power supply.	Staple food.	Land use (i.e., area under different types of land use in hectares rounded upto two decimal places. Forest.	Irrigated by Source.	Un-irrigated.	Culturable waste (including gauchar and groves.)	Area not available for cultivation.	Remarks include any place of reigious historical or archaeological interest.
		(11)	(12)	(13)	(14)	(15)	(16)	(17)	(18)	(19)	(20)
56	Gangaikondan	KR	Paramakkudi (19)	ED	Rice	..	T 141.00 TK 141.00	439.00	..	168.84	..
57	Manjakottai	PR	Paramakkudi (20)	ED, EAg.	Rice & Ragi.	..	T 283.00 TK 283.00	382.00	..	37.74	..
58	Manjur	PR	Paramakkudi (11)	ED, EAg.	Rice & Ragi	..	T 137.00 TK 127.00 WE 10.00	508.00	..	230.01	..
59	Ariyanendal	PR	Paramakkudi (6)	ED, EAg.	Rice & Ragi	..	T 126.00 TK 126.00	648.00	..	111.31	..
60	Kalayur	PR	Paramakkudi (10)	ED, EAg.	Rice	..	T 74.00 TK 74.00	700.86	..	..	..
61	Venkattankurichchi	PR	Paramakkudi (13)	ED	Rice & Ragi	..	T 142.00 TK 142.00	585.00	..	118.21	..
62	Kavanur	PR	Paramakkudi (10)	ED	Rice & Ragi	..	T 87.00 TK 87.00	382.10	..	126.21	..
63	Vilattur	KR	Paramakkudi(10)	ED	Rice & Ragi	..	T 125.25 TK 125.25	331.00	0.70	165.05	..
64	Tolur	KR	Paramakkudi (8)	ED	Rice & Ragi	..	T 229.00 TK 229.00	637.00	..	336.89	..
65	Tenpoduvakkudi (Thenpandurakudi).	KR	Paramakkudi (11)	ED	Rice & Ragi	..	T 87.00 TK 87.00	421.00	..	135.08	..
66	Pambur (Bambur)	PR	Paramakkudi (10)	ED, EAg.	Rice& Ragi	..	T 153.00 TK 153.00	659.00	..	50.69	..
67	Pettanendal	KR	Paramakkudi (8)	ED	Rice & Ragi	..	T 11.00 TK 11.00	108.00	..	31.41	..
68	Karungulam (Kalaiyur)	KR	Paramakkudi (8)	ED	Rice & Ragi	47.00	T 164.00 TK 164.00	..	30.83	..	..
69	Pandikkanmay (Pandikanmoi).	PR	Paramakkudi (13)	ED,	EAg. Rice	..	T 215.00 TK 215.00	687.00	45.17	256.07	..
70	Kumukkottai (Kunukottai)	KR	Paramakkudi (16)	ED,	EAg. Rice	..	T 175.00 TK 175.00	451.00	91.00	120.99	..
71	Kakkanendal	KR	Paramakkudi (20)	ED	Rice	..	T 36.00 GC 36.00	63.96	..	..	..

8. PARAMAKKUDI TALUK

Location Code number.	Name of Village.	Total area of the village (in hectares).	Total population and number of households.	Amenities available (if not available within the village a dash (—) is shown in the column and next to it in brackets, the distnace in broad ranges viz.—5 kms, 5—10 kms and 10+kms of the nearest place where the facility is available is given.) Educational.	Medical.	Drinking Water (Potable).	Post and Telegraph.	Day or days of the market/hat if any.	Communications (Bus stop, Railway Station, Waterway).
(1)	(2)	(3)	(4)	(5)	(6)	(7)	(8)	(9)	(10)
72	Kamankottai	767.30	1,856 (409)	P (1), M (1), H (1)	MH (1), MCW (1)	T, W	PO	—(5—10 kms.)	BS
73	Mennandi	548.07	1,067 (238)	P(1), M (1)	—(—5 kms.)	W, R	PO	—(—5 kms.)	—(— 5 kms.)
74	Nagachchi	670.85	1,084 (222)	P (1)	—(5-10 kms.)	W, R	—(—5 kms.)	—(5—10 kms.)	— (5—10 kms)
75	Sevvur	647.45	1,272 (267)	P (1)	—(5-10 kms.)	W, R	—(—5 kms.)	—(5—10 kms.)	—(10+ kms.)
76	Mudalur	1,040.34	1738 (361)	P (1), M (1)	MH (1), MCW (1)	W, TK	PO	—(5—10kms.)	I S
77	Tettangal	539.86	1,065 (212)	P (3)	—(10+ kms.)	W, Tk	(—5 kms.)	—(5—10 kms.)	BS
78	Kalattur	607.43	1,077 (245)	P (1), M (1)	—(5-10 kms.)	W, TK	PO	—(5—10 kms.)	BS
79	Perungalur	660.32	1,185 (249)	P (2)	—(5-10 kms.)	TK, W	—(—5 kms)	—(5— 10 kms.)	—(— 5 kms.)
80	Viravanur	1,303.38	2,681 (531)	P (1), M (1)	—(5-10 kms.)	W	PO	—(5—10 kms)	—(5—10km.)
81	Bogalur	1'189.56	3,628 (740)	P (3), M (1), H (1)	PHC (1)	W, TK, T,	PO	Monday	BS
82	Vallakkulam	149.30	1,183 (217)	—(—5 kms.)	—(—5 kms.)	Tk, W	—(—5 kms.)	—(—5 kms.)	—(— 5 kms.)
83	Kilkottai	1,143.88	1,118 (256)	P (2)	—(— 5 kms.)	W	PO	—(— 5 kms.)	BS
84	Ariyakudi	1,224.86	2,211 (523)	P (2)	—(—5 kms.)	W	PO	—(—5 kms.)	—(— 5 kms.)
85	Puttur	1,077.68	1.423 (319)	P(2)	—(—5 kms.)	W	—(—5 kms.)	—(10+ kms.)	—(— 5 kms)
86	Tiyanur	838.00	842 (198)	P (1)	—(—5 kms.)	W, TK	—(—5 kms.)	—(—5 kms.)	I S
87	Ettivayal	845.33	1,494 (305)	P (3)	—(5-10 kms.)	W	PO	—(— 5 kms.)	I S

Location Code number	Name of village.	Approach to Village	Nearest town and distance (in Kms)	Power supply	Staple food	Land use (i e , area under different types of land use in hectares rounded upto two decimal places) Forest		Irrigated by Source.	Un-irrigated.	Culturable waste (including gauchar and groves.)	Area not available for cultivation.	Remarks including any place of religious historical or archaeological interest
(1)	(2)	(11)	(12)	(13)	(14)	(11)		(16)	(17)	(18)	(19)	(20)
72	Kamankottai	PR	Paramakkudi (21)	ED, EAg.	Rice & Ragi.	..	T TK	248.00 248.00	220.00	..	299.30	..
73	Mennandi	PR	Ramanathapuram (16)	ED	Rice & Ragi	..	T TK	92.93 92.93	240.00	..	215.14	..
74	Nagachchi	KR	Ramanathapuram (16)	ED	Rice & Ragi	..	T TK	175.54 175.54	242.00	0.89	252.42	..
75	Sevvur	KR	Ramanathapuram (11)	ED	Rice & Ragi	..	T TK	173.00 173.00	346.00	3.00	125.45	..
76	Mudalur	PR	Ramanathapuram (11)	ED	Rice & Ragi	..	T TK	129.27 129.27	740.10	10.59	160.38	N-4,T-2
77	Tettangal	KR	Ramanathapuram (15)	ED	Rice & Ragi	..	T TK	145.00 145.00	329.00	..	65.86	..
78	Kulattur	KR	Ramanathapuram (11)	ED	Rice & Ragi	..	T TK	143.18 143.18	341.00	13.71	109.54	..
79	Perungalur	KR	Ramanathapuram (13)	ED	Rice & Ragi	..	T TK	92.00 92.00	386.00	1.39	180.93	..
80	Viravanur	KR	Ramanathapuram (10)	ED	Rice & Ragi	..	T TK	236.00 236.00	743.00	20.00	304.38	..
81	Bogalur	PR	Ramanathapuram (15)	ED, EAg.	Rice & Millets.	..	T TK	246.00 246.00	723.00	..	220.56	N-20. M-2 C-1.
82	Vallakkulam	KR	Ramanathapuram (15)	ED	Rice	..	T TK	34.00 34.00	115.30	..	..	..
83	Kilkottai	PR	Ramanathapuram (15)	ED	Rice	..	T TK	233.00 233.00	675.00	..	235.88	..
84	Ariyakudi	KR	Ramanathapuram (21)	ED, EAg.	Rice & Ragi.	..	T TK	305.00 305.00	624.00	..	295.86	..
85	Puttur	KR	Ramanathapuram (19)	ED	Rice & Ragi	..	T TK	162.00 162.00	725.00	..	190.68	..
86	Tiyanur	PR	Ramanathapuram (13)	ED, EAg.	Rice & Ragi	..	T TK	252.00 252.00	346.00	18.24	221.76	..
87	Ettivayal	PR	Ramanathapuram (11)	ED	Rice& Ragi	..	T TK	293.00 293.00	497.00	..	55.33	..

8, PARAMAKKUDI TALUK

Location Code number.	Name of Village.	Total area of the village (in hectares).	Total population and number of households.	Amenities available (if not available within the village a dash (—) is shown in the column and next to it in brackets, the distance in broad ranges viz. 5 kms, 5—10 kms and 10+ kms of the nearest place where the facility is available is given.)					
				Educational.	Medical.	Drinking Water (Potable).	Post and Telegraph.	Day or days of the market/ hat if any.	Communications (Bus stop, Railway Station, Waterway).
(1)	(2)	(3)	(4)	(5)	(6)	(7)	(8)	(9)	(10)
88	Seyyalur	629.27	775 (147)	P (1)	—(—5 kms.)	W	—(—5 kms.)	—(—5 kms.)	—(—5 kms
89	Semanur	628.72	1,298 (288)	P (2)	—(—5 kms.)	W	—(—5 kms.)	—(10+kms.)	—(—5 kms.)
90	Kodikulam	703.03	1,501 (335)	P (1), M (1)	—(—5 kms.)	W	PO	—(—5 kms.]	—(—5 kms.)
91	Urattur	222.12	463 (98)	P (1)	—(—5 kms.)	W	—(—5 kms.)	—(—5 kms.)	—(—5 km
92	Koraikulam	441.70	486 (93)	—(5-10kms.)	—(5-10kms.)	TK, W	—(—5 kms.)	—(—5 kms.)	—(—5 kms.)
	TALUK TOTAL	**72,694.54**	**1,40,411 (29,911)**	**P. 169 M- 29 H-9 PUC-1**	**H-2 FPC-1 PHS-1 MCW-11 MH-5 CWC- 1 PHC-4 O.3**				

Location Code number	Name of village	Approach to Village	Nearest town and distance. (in Kms.)	Power supply	Staple food	Land use (i.e. area under different types of land use in hectares rounded upto two decimal places). Forest	Irrigated by source	Un-irrigated	Culturable waste (including gauchar and groves)	Area not available for cultivation	Remarks including any place of religious, historical or archaeological interest
(1)	(2)	(11)	(12)	(13)	(14)	(15)	(16)	(17)	(18)	(19)	(20)
88	Seyyalur	KR	Ramanathapuram (10)	ED	Rice & Ragi.	..	T 125.00 TK 125.00	319.00	1.02	184.25	..
89	Semanur	PR	Ramanathapuram (15)	ED	Rice & Ragi.	..	T 161.00 TK 161.00	239.00	2.00	226.72	..
90	Kodikulam	KR	Ramanathapuram (15)	ED	Rice & Ragi.	..	T 104.00 TK 104.00	387.00	60.00	152.03	..
91	Urattur	KR	Ramanathapuram (24)	ED	Rice & Ragi.	..	T 48.75 TK 48.75	38.29	18.06	117.02	..
92	Koraikulam	KR	Ramanathapuram (21)	..	Rice & Millets.	..	T 71.00 TK 71.00	292.00	58.00	20.70	..
	TALUK TOTAL					**47.00**	**T 17,170.68 WE 38.00 TK 17,096.68 GC 36.30**	**38,753.00**	**2,952.27**	**13,770.89**	**N-52 M-12 T-5 C-4**

FOOT NOTE : The following Villages form Part of the town noted against each and are hence not shown in the Village Directory.

Villages treated as Census Town	*Name of Town in which included*
1. L.C. No. 17 c/c Kattupparamakkudi (Part)	Paramakkudi Municipality
2. L.C. No. 43 b/b. Vendoni (Part)	Paramakkudi Municipality

9 TIRUCHCHULI TALUK

TIRUCHCHULI TALUK
RAMANATHAPURAM DISTRICT

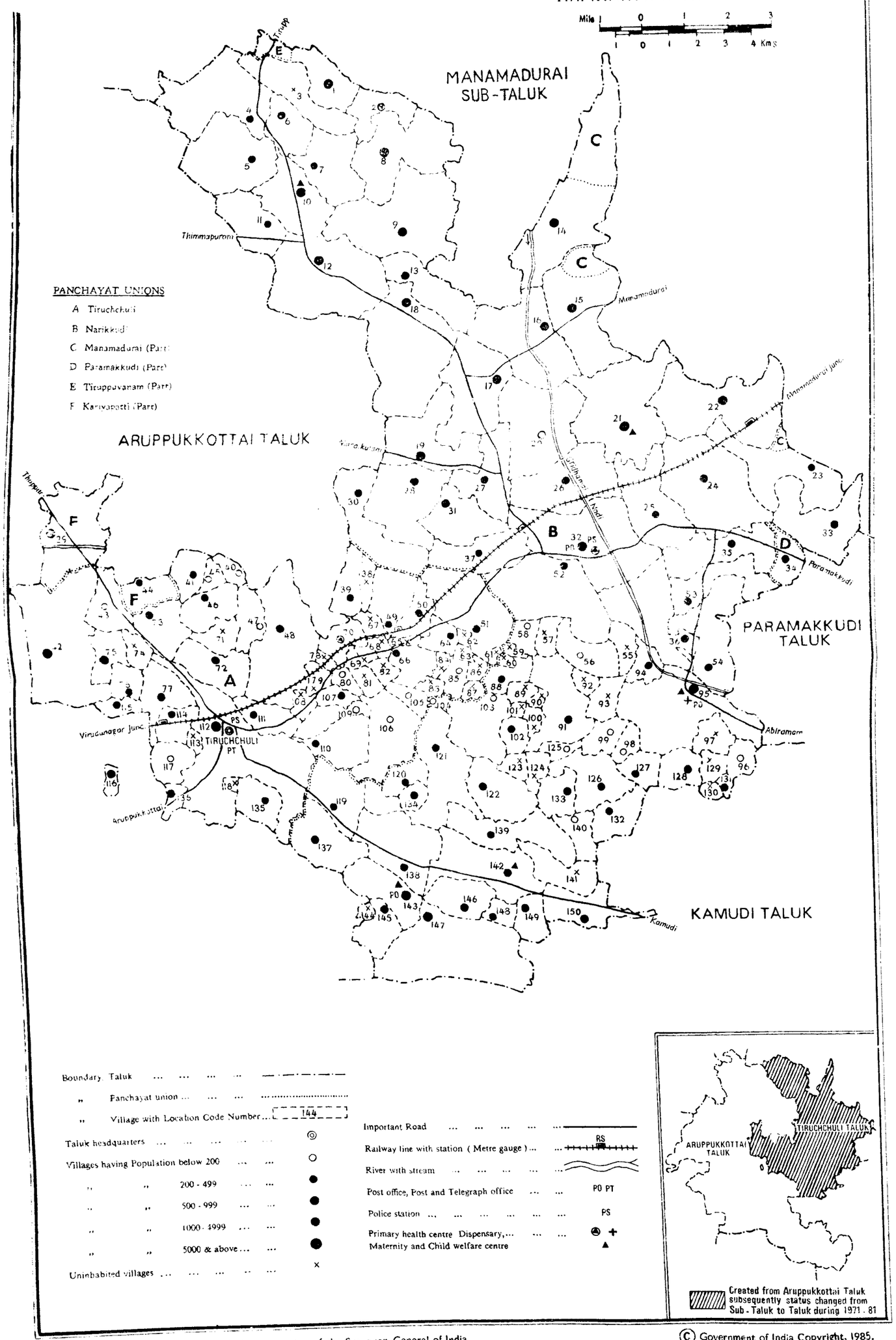

● Based upon Survey of India map with the permission of the Surveyor General of India.

© Government of India Copyright, 1985.

ALPHABETICAL LIST OF VILLAGES

9. TIRUCHCHULI TALUK

Serial number	*Name of village*	*Location Code number*
(1)	(2)	(3)
1	Achchangulam	90
2	Agattakulam	103
3	Alangulam	132
4	Ambaneri	106
5	Anaikkulam	142
6	Andipatti	144
7	Andiyendal	35
8	Anjanaikkutti	78
9	Anikalakkiyendal	65
10	Athithanendal	32
11	Attikulam	16
12	Chinnavannankulam	59
13	Chittalakkundu	136
14	Chokkampatti	44
15	Damodarapuram	148
16	Eluvani	9
17	Erumaikkulam	11
18	Idaiyankulam	84
19	Iluppaikkulam	39
20	Iluppaikkulam	27
21	Iluppaiyur	143
22	Irunjirai	21
23	Isalimadai	28
24	Kadaiyanendal	87
25	Kadaluppatchachi	79
26	Kadambankulam	129
27	Kadambankualm	41
28	Kaladippappankulam	98
29	Kalattur	4
30	Kallattikkulam	85
31	Kallumadaipulangulam	6
32	Kamalipuliyangulam	58
33	Kandukondanmanickam	37
34	Karendal	107
35	Karisalkulam	2
36	Karisalkulam	135
37	Karungulam Nedunkulam	7
38	Katanoor	15
39	Kattanpatti	146
40	Kilkandamangalam	107
41	Kil Puliyandakottai	93

ALPHABETICAL LIST OF VILLAGES.

9. TIRUCHCHULI TALUK.

Serial number	Name of village.	Location Code number
(1)	(2)	(3)
42	Kil Sambur	96
43	Kokkulam	109
44	Kollendal	63
45	Konappanendal	116
46	Kongalakudi	125
47	Koykkapettan	140
48	Kuchchampatti	73
49	Kundukulam	13
50	Kuraiyaravasittan Marudankudi	91
51	Kurundangulam	104
52	Kurunjakkulam	83
53	Kuthakkottai	57
54	Maili	70
55	Manakkulam	92
56	Manavarayanendal	76
57	Manur	26
58	Mayaleri	25
59	Melakumilankulam	30
60	Mel Endal	64
61	Mel Paruttiyur	54
62	Mel Sambur	97
63	Meludaikulam	45
64	Minakkulam	128
65	Minakshipuram	86
66	Mithilaikulam	49
67	M. Pudukkulam	18
68	Mullikkulam	55
69	Muthanendal	81
70	Muthuramalingapuram	150
71	Muttaneri	102
72	Nadakulam	80
73	Naduvappacheri	139
74	Nallatarai	88
75	Nallukkurichchi	126
76	Nalur	17
77	Nambiyendal	131
78	Nattaikkulam	122
79	Nattaikkulam	69
80	Nellikkulam	134
81	Nochchikkulam	46
82	Odachchiyendal	113
83	Ottankulam	94
84	Padanakkurichchi	99

ALPHABETICAL LIST OF VILLAGES.

9. TIRUCHCHULI TALUK.

Serial number.	Name of village	Location Code number
(1)	(2)	(3)
85	Pallimatam	111
86	Panaikkudi	19
87	Panaiyur	119
88	Pannai Moondappu	42
89	Pappankulam	127
90	Paraiyankulam	82
91	Paraiyankulam	114
92	Perumanendal	61
93	Perunjalipuduppatti	29
94	Pichchangudi	100
95	Pillaiyarkulam	5
96	Pillaiyarnattam	137
97	Pillaiyartottiyankulam	75
98	Pillayarendal	118
99	Poomalaipatti	149
100	Poombidagai	1
101	Pulichchikulam	56
102	Pulikkurichchi	77
103	Puliyangulam	50
104	Pulvaykkarai	10
105	Puthiyendal	68
106	Regunathamadai	121
107	Sammanendal	60
108	Sappaniyendal	105
109	Sathiseri	34
110	Seeniendal	67
111	Sembanerinji	120
112	Sennilakkudi	48
113	Setupuram	138
114	Silampatti	145
115	Silandikkulam	141
116	Sirumudalaikkulam	38
117	Sottamuri	31
118	Sriramanendal	71
119	Suchchaneri	110
120	Sullankudi	133
121	Sundarattan	130
122	Surikkulam	23
123	Surikkulam	123
124	Teli	22
125	Terkariyankulam	101
126	Thiruvidanallur	8

ALPHABETICAL LIST OF VILLAGES.

9. TIRUCHCHULI TALUK.

Serial number	Name of village	Location Code number.
(1)	(2)	(3)
127	Thondamanagalm	40
128	Thulukkanedungulam	3
129	Tiduvur	124
130	Tippampatti	74
131	Tiruchchuli	112
132	Udaiyanampatti	72
133	Udaiyarendal	43
134	Ulakkudi	20
135	Undurumikidakkulam	12
136	Uranippatti	108
137	Usilangulam	53
138	Vadagaraiyangulam	89
139	Vadapalai	115
140	Vagaikkulam	14
141	Valaiyanendal	63
142	Valilaperi	47
143	Varisaiyur	36
144	Veerakudi	52
145	Velaneri	33
146	Velankudi	94
147	Velanurani	167
148	Velayuthapuram	66
149	Vidattakulam	81
150	Virachola	95

VILLAGE DIRECTORY
AMENITIES AND LAND USE

9. TIRUCHCHULI TALUK

Location Code number	Name of village	Total area of the village (in hectares)	Total population and number of households	Amenities available (If not available within the village, a dash (—) is shown in the column and next to it in brackets, the distance in broad ranges, viz. —5 kms., 5—10 kms. and 10+ kms. of the nearest place where the facility is available is given)					
				Educational	Medical	Drinking water (potable)	Post and Telegraph	Day or days of the market/hat if any	Communications (Bus stop, Railway Station, waterway)
(1)	(2)	(3)	(4)	(5)	(6)	(7)	(8)	(9)	(10)
1	Poombidagai	848.02	1,437 (313)	P(2), M(3)	—(5–10 kms.)	T, HP, W	—(—5 kms.)	—(5–10 kms.)	BS
2	Karisalkulam	318.55	503 (112)	P(1), M(1)	—(5–10 kms.)	HP, W	—(—5 kms.)	—(5–10 kms.)	—(—5 kms.)
3	Thulukkanedungulam	336.12				Uninhabited			
4	Kalattur	959.40	254 (54)	P(2), M(1)	—(5–10 kms.)	T, W	—(—5 kms.)	—(5–10 kms.)	BS
5	Pillaiyarkulam	764.21	1,803 (363)	P(2), M(2)	—(—5 kms.)	T, W	—(—5 kms.)	—(10+kms.)	BS
6	Kallumadaipulangulam	264.20	581 (121)	P(2), M(1)	—(—5 kms.)	T, W	—(—5 kms.)	—(10+kms.)	—(—5 kms.)
7	Karungulam Nodunkulam	510.93	255 (49)	—(—5 kms.)	—(—5 kms.)	HP, W	—(—5 kms.)	—(10+kms.)	—(—5 kms.)
8	Thiruvidanallur	778.84	1,576 (343)	P(4), M(3)	—(—5 kms.)	HP, W	—(—5 kms.)	—(—5 kms.)	—(—5 kms.)
9	Eluvani	1,107.50	1,249 (255)	P(2), M(2)	—(—5 kms.)	W	—(—5 kms.)	—(5–10 kms.)	—(—5 kms.)
10	Pulvakkarai	495.67	1,482 (308)	P(2), M(1)	MCW(1), CHW(1)	T, W	PO	—(10 +kms.)	BS
1	Erumaikkulam	382.09	228 (46)	P(1)	—(—5 kms.)	W, T	—(—5 kms.)	—(5–10 kms.)	—(—5 kms.)

9. TIRUCHCHULI TALUK

Location Code number	Name of village	Approach to village	Nearest town and distance (in kms)	Power supply	Staple food	Land use (i.e. area under different types of land use in hectares rounded up to two decimal places.) Forest	Irrigated by source	Un-irrigated	Culturable waste (including gauchar and groves)	Area not available for cultivation	Remarks including any place of religious, historical or archaeological interest
(1)	(2)	(11)	(12)	(13)	(14)	(15)	(16)	(17)	(18)	(19)	(20)
1	Poombidagai	PR	Madurai (38)	EA	Rice & Millets.	..	T 206.29 TK 206.29	273.32	175.21	193.20	N-2
2	Karisalkulam	KR	Madurai (30)	ED	Rice & Millets	..	T 168.05 TK 168.05	52.00	10.02	88.48	..
3	Thulukkanedungulam.					Uninhabited					
4	Kalattur	PR	Madurai (32)	ED, EAg.	Rice & Millets	..	T 158.37 TK 107.32 WE 21.45 W 29.60	229.73	259.05	312.25	..
5	Pillaiyarkulam	PR	Madurai (33)	ED, EAg	Rice & Millets	..	T 79.96 TK 76.53 WE 1.43 W 2.00	429.42	158.32	96.51	T-1, N-1
6	Kallumadaipulangulam	KR	Madurai (33)	ED, EAg	Rice & Millets	..	T 65.93 TK 64.08 WE 1.25 W 0.60	111.93	3.05	83.29	..
7	Karungulam Nedunkulam	KR	Madurai (36)	ED, EAg	Rice & Millets	..	T 80.92 TK 76.72 WE 4.20	184.50	146.78	98.73	..
8	Thiruvidanallur	KR	Madurai (30).	ED, EAg	Rice & Millets	..	T 128.85 TK 128.85	149.24	3.16	497.59	..
9	Eluvani	PR	Madurai (38)	ED	Rice & Millets	..	T 95.66 TK 94.45 WE 1.21	226.91	336.89	448.04	..
10	Pulvaykkarai	PR	Madurai (35)	EA	Rice & Millets	..	T 113.75 TK 110.99 W 2.76	259.24	36.10	86.58	N-1
11	Erumaikkulam	PR	Madurai (37)	ED, EAg	Rice & Millets	..	T 95.66 TK 94.45 WE 1.21	16.93	173.65	95.85	...

Location Code number.	Name of Village.	Total area of the village (in hectares).	Total population and number of households.	Amenities available (if not available within the village a dash (—) is shown in the column and next to it in brackets, the distance in broad ranges viz.— 5 kms, 5–10 kms and 10+kms of the nearest place where the facility is available is given.) Educational.	Medical.	Drinking Water (Potable).	Post and Telegraph.	Day or days of the market/hat if any.	Communications (Bus stop, Railway Station, Waterway).
(1)	(2)	(3)	(4)	(5)	(6)	(7)	(8)	(9)	(10)
12	Undurumikidakkulam	1,185.83	1,745 (381)	P(1), M(1), H(1).	D(1), CHW(1)	T, W	PO, Phone	—(10+kms.)	BS
13	Kundukulam	500.71	526 (107)	P(2), M(1)	—(10+kms.)	W, HP	PO	—(10+kms.)	—(—5 kms.)
14	Vagaikkulam	911.71	1,388 (313)	P(1), M(2)	—(5–10 kms.)	W, T	—(—5 kms.)	—(—5 kms.)	—(—5 kms)
15	Katanoor	909.88	1,587 (372)	P(1), M(2), H(1).	—(10+kms.)	T, W	PO	Sunday	BS
16	Attikulam	964.55	1,627 (336)	P(1), M(1)	—(10 +kms.)	T, HP	—(—5 kms.)	—(—5 kms.)	BS
17	Nalur	1,085.22	1,455 (358)	P(1), M(2)	—(10+kms.)	T, W	—(—5 kms.)	—(—5 kms.)	BS
18	M. Pudukkulam	1,254.81	1,749 (390)	P(2), M(2)	—(10+kms.)	T, W	—(—5 kms.)	—(10+kms.)	BS
19	Panaikkudi	683.54	1,022 (219)	(P2), M(2).	—(10+kms.)	T, W	—(—5 kms.)	—(5–10 kms.)	BS
20	Ulakkudi	764.89	1,531 (317)	P(1), M(1)	—(5–10 kms.)	HP, W	—(5–10 kms.)	—(5–10 kms.)	BS
21	Irunjirai	1,148.43	1,699 (381)	P(2)	—(—5 kms.)	T, HP, W	PO	—(5—10 kms.)	BS
22	Teli	1,300.45	2,049 (455)	P(5)	—(5–10 kms.)	HP, W	—(—5 kms.)	—(—5 kms.)	—(—5 kms.
23	Surikkulam	336.49	341 (82)	P(1)	—(5–10 kms.)	W	(—5— kms.)	—(—5 kms.)	—(—5 kms.

TIRUCHCHULI TALUK

Location Code number	Name of Village	Approach to Village	Nearest town and distance (in Kms)	Power supply	Staple food	Land use (i.e., area under different types of land use in hectares rounded upto two decimal places) Forest	Irrigated by Source.	Un-Irrigated	Cultur-able waste (including gauchar and groves)	Area not available for culti-vation	Remarks including any place of religious historical or archaeolo-gical interest
(1)	(2)	(11)	(12)	(13)	(14)	(15)	(16)	(17)	(18)	(19)	(20)
12	Undurumikidakkulam	PR	Madurai (36)	ED, EO	Rice & Millets	..	T 97.66 TK 97.66	581.75	270.82	235.60	T-3, N-9
13	Kundukulam	PR	Madurai (40)	ED	Rice & Cambu	..	T 137.84 TK 137.84	242.42	5.70	114.75	..
14	Vagaikkulam	KR	Madurai (40)	ED	Rice & Millets	..	T 312.00 TK 312.00	320.10	37.65	241.96	..
15	Katanoor	PR	Madurai (40)	EA	Rice & Millets	..	T 503.86 TK 436.63 WE 37.23 W 30.00	50.00	25.33	330.69	N-3
16	[illegible]tikulam	PR	Madurai (38)	EA	Rice & Millets	..	T 339.85 TK 325.36 WE 9.27 W 5.22	438.34	10.55	175.81	N-2
17	Nalur[1]	PR	Aruppukkottai (41)[1]	ED, EAg.	Rice & Millets	..	T 348.84 TK 344.53 WE 4.31	350.42	40.90	345.06	N-3
18	M. Pudukkulam	PR	Madurai (38)	ED, EAg	Rice & Ragi	..	T 123.81 TK 123.81	584.70	338.27	208.03	N-2
19	Panaikkudi	PR	Aruppukkottai (38)	ED, EAg	Rice & Millets	..	T 149.54 TK 146.49 W 3.05	247.23	102.71	184.06	N-2
20	Ulakkudi	KR	Aruppukkottai (30)	ED	Rice & Cumbu	..	T 212.37 TK 212.37	272.48	4.40	275.64	..
21	Irunjirai	PR	Aruppukkottai (20)	ED	Rice & Ragi	..	T 585.67 TK 585.67	260.01	6.39	296.36	..
22	Teli	KR	Madurai (12)	ED	Rice	..	T 400.42 TK 400.42	408.55	29.17	462.31	M-1
23	Surikkulam[1]	KR	Manamadurai (12)	..	Rice	..	T 183.67 TK 183.67	128.70	6.32	17.80	..

Location Code number	Name of Village.	Total area of the village (in hectares).	Total population and number of households	Amenities available (if not available within the village a dash (–) is shown in the coloum and next to it in brackets, the distance in broad ranges viz.– 5 kms, 5–10 kms and 10+kms. of the nearest place where the facility is available is given. Educational	Medical	Drinking Water (Potable).	Post and Telegraph.	Day or days of the market/ hat if any.	Communica-tions (Bus stop, Railway Station, Waterway)
(1)	(2)	(3)	(4)	(5)	(6)	(7)	(8)	(9)	(10)
24	Velankudi	1,006.26	761 (161)	P(2)	—(5–10 kms.)	HP	—(5–10 kms.)	—(5–10 kms)	—(–5 kms.)
25	Mayaleri	599.33	480 (115)	P(1)	—(—5 kms.)	HP, W	—(—5 kms.)	—(5–10 kms.)	—(– 5 kms.)
26	Manur	577.61	543 (115)	P(1)	—(—5 kms).	HP, W	—(—5 kms.)	—(5–10 kms.)	—(—5kms.)
27	Iluppaikkulam	212.97	565 (133)	P(1)	—(—5 kms.)	HP, W	—(—5 kms.)	—(5–10 kms.)	BS
28	Isalimadai..	671.66	745 (168)	P(2)	—(—5 kms.)	HP	PO	—(—5 kms.)	—(—5 kms.)
29	Perunjalipuduppatti	767.35	1,225 (298)	P(1), M(1)	MH(1)	W, HP, R	PO	—(5–10 kms.)	BS
30	Melakumilankulam	551.44	544 (127)	P(1)	—(5–10 kms.)	W	—(—5 kms.)	—(5–10 kms.)	—(—5 kms.)
31	Sottamuri	429.43	662 (148)	P(1)	—(—5–10 kms.)	HP, W	—(—5 kms.)	—(—5 kms.)	BS
32	Athithanendal	1,180.10	2,604 (553)	P(1), M(1), H(1)	PHC(1)	T, W	PTO	—(5–10 kms.)	BS, RS
33	Velaneri	688.24	1,142 (246)	P(1)	—(5–10 kms.)	W	—(5–10 kms.)	—(5–10 kms.)	—(5—10 kms.)
34	Sathiseri	200.94	593 (133)	P(1)	—(5–10 kms.)	HP, W	—(5–10 kms.)	—(5–10 kms.)	—(—5 kms.)
35	Andiyendal	480.54	805 (182)	P(2)	— 5—10kms.)	HP, W	—(5—10kms.)	—(—5kms.)	—(—5 kms.)
36	Varisaiyur	570.65	717 (173)	P(2)	—(5—10kms.)	HP, W	—(5—10kms.)	—(5—10kms.)	—(5—10kms.
37	Kandukondanmalaikkam	516.50	499 (110)	P(1)	—(—5kms.)	HP	—(—5kms.)	—(—5kms.)	—(—5kms.)
38	Sirumudalaikkulam	96.42		Uninhabited					

9. TIRUCHCHULI TALUK

Location Code number	Name of Village.	Approach to Village.	Nearest town and distance (in Kms.)	Power supply	Staple food.	Land use (i.e., area under different types of land use in hectares rounded upto two decimal places.) Forest.		Irrigated by Source.	Un-irrigated.	Culturable waste (including gauchar and groves.)	Area not available for cultivation	Remarks including any place of religious historical or archaeological interest
(1)	(2)	(11)	(12)	(13)	(14)	(15)		(16)	(17)	(18)	(19)	(20)
24	Velankudi	KR	Manamadurai (14)	ED	Rice & Ragi	..	T TK	289.60 289.60	331.00	18.80	366.86	T-1
25	Mayaleri	KR	Manamadurai (15)	ED	Rice & Millets	..	T TK	85.81 85.81	339.85	48.11	125.56	N-1
26	Manur	KR	Manamadurai (14)..	ED	Rice & Millets	..	T TK	163.60 163.60	172.42	9.45	232.14	..
27	Iluppaikkulam	PR	Aruppukkottai (20)	ED	Rice & Millets	..	T TK	94.97 94.97	100.00	..	18.00	..
28	Isalimadai	KR	Aruppukkottai (20)	ED	Rice & Ragi	..	T TK	132.48 132.48	416.72	0.60	121.86	..
29	Perunjalipuduppatti	PR	Aruppukkottai (20)	ED, EAg.	Rice & Millets	..	T TK W	36.82 25.68 11.14	180.20	334.06	216.27	N-2
30	Melakumilankulam	KR	Aruppukkottai (15)	ED	Rice & Ragi	..	T TK	48.47 4847	436.49	0.63	65.85	..
31	Sottamuri	KR	Aruppukkottai (24)	ED	Rice	..	T TK	122.71 122.71	303.63	3.09	..	..
32	Athithanendal	PR	Aruppukkottai (22)	ED	Cambu & Ragi	..	T TK	379.10 379.10	409.05	3.93	388.02	N-8
33	Velaneri	KR	Aruppukkottai (24)	ED	Rice & Millets	..	T TK	248.86 248.86	111.00	13.38	315.00	..
34	Sathiseri	KR	Manamadurai (26)	ED	Rice & Millets	..	T TK	83.30 83.30	68.19	0.28	49.17	..
35	Andiyenda	KR	Manamadurai (28)	ED	Rice & Millets	..	T TK	118.66 118.66	228.64	5.59	127.65	..
36	Varisaiyur	KR	Aruppukkottai (32)	ED	Rice & Ragi.	..	T TK	242.90 242.90	108.24	1.46	218.05	..
37	Kandukondanmanickam	KR	Aruppukkottai (30)	ED	Rice & Ragi	..	T W	28.67 28.67	169.11	27.03	291.69	..
38	Sirumudalaikkulam		Uninhabited									

Location Code number.	Name of Village.	Total area of the village (in hectares).	Total population and number of households.	Amenities available (if not available within the village a dash (—) is shown in the column and next to it in brackets, the distance in broad ranges viz.—5 kms, 5—10 kms and 10+kms of the nearest place where the facility is available is given.) Educational.	Medical.	Drinking Water (Potable).	Post and Telegraph.	Day or days of the market/hat if any.	Communications (Bus stop, Railway Station, Waterway.).
(1)	(2)	(3)	(4)	(5)	(6)	(7)	(8)	(9)	(10)
39	Iluppaikkulam	210.02	324 (73)	P (1)	—(5—10kms.)	W,HP	—(—5kms.)	—(5-10kms.)	—(—5kms.)
40	Thondamangalam	86.12	34 (7)	—(—5kms.)	—(—5kms.)	W	—(—5kms.)	—(—5kms.)	—(—5kms.)
41	Kadambankulam	210.67	303 (65)	P (1)	—(—5kms.)	W	—(—5kms.)	—(—5kms.)	—(—5kms.)
42	Pannai Moondappu	1,192.57	2,099 (459)	P (3), M(1)	—(—5kms.)	W, HP	—(—5kms.)	—(—5kms.)	BS
43	Udaiyarendal	252.40	82 (17)	—(—5kms.)	—(—5kms)	W, HP	—(—5kms.)	—(—5kms.)	BS
44	Chokkampatti	246.19	491 (110)	P (1)	—(5—10kms.)	W	—(5—10kms.)	—(5—10kms.)	—(—5kms.)
45	Meludaikulam	70.51	46 (11)	—(—5kms).	—(—5kms.)	W	—(—5kms.)	—(—5kms.)	—(—5kms.)
46	Nochchikkulam	269.60	287 (59)	—(—5kms.)	—(—5kms.)	W	—(—5kms.)	—(—5kms.)	—(—5kms.)
47	Valilaperi	184.56	8 (1)	—(—5kms.)	—(—5kms.)	W	—(—5kms.)	—(—5kms.)	—(—5kms.)
48	Sennilakkudi	999.70	873 (205)	P (1)	—(—5kms.)	W, HP	—(—5kms.)	—(—5kms.)	—(—5kms.)

9. TIRUCHCHULI TALUK

Location Code number.	Name of village	Approach to village	Nearest town and distance (in Kms.)	Power supply	Staple food	Land use (i.e area under different types of land use in hectares rounded upto two decimal places). Forest	Irrigated by source	Un-irrigated	Culturable waste (including gauchar and groves)	Area not available for cultivation.	Remarks including any place of religious historical or archaeological interest
(1)	(2)	(11)	(12)	(13)	(14)	(15)	(16)	(17)	(18)	(19)	(20)
39	Iluppaikkulam	KR	Aruppukkottai (20)	ED, EAg.	Rice & Millets.	..	T 40.81 TK 29.88 WE 3.00 W 7.93	24.00	86.66	58.55	..
40	Thondamangalam	KR	Aruppukkottai (17)	ED, EAg.	Rice & Millets	..	T 13.10 TK 13.10	34.00	15.19	23.83	..
41	Kadambankulam	KR	Aruppukkottai (20)	ED	Rice & Ragi.	..	T 35.51 TK 31.27 W 2.24 WE 2.00	64.04	76.98	34.14	..
42	Pannai Moondappu	KR	Aruppukkottai (10)	ED, EAg.	Rice & Ragi	..	T 318.00 TK 90.00 WE 103.00 W 110.00 O 15.00	470.45	195.43	208.69	N2
43	Udaiyarendal	PR	Aruppukkottai (20)	ED	Rice & Cambu.	..	T 11.78 W 9.28 O 2.50	143.90	18.82	77.90	..
44	Chokkampatti	KR	Aruppukkottai (14)	ED, EAg.	Rice & Cambu.	..	T 26.44 TK 5.14 W 20.10 WE 1.20	175.44	16.42	27.89	..
45	Meludaikulam	KR	Aruppukkottai (16)	ED EAg.	Rice and Ragi.	..	T 8.20 TK 6.20 WE 2.00	8.35	41.24	12.72	..
46	Nochchikkulam	KR	Aruppukkottai (20)	ED	Rice and Millets.	..	T 28.80 TK 24.20 W 3.20 O 1.40	147.07	62.17	31.56	..
47	Valilaperi	KR	Aruppukkottai (20)	ED	Rice & Millets	..	T 30.95 TK 27.75 W 3.20	56.39	54.45	42.77	..
48	Sennilakkudi	KR	Aruppukkottai (15)	ED, EAg.	Rice and Ragi.	..	T 178.68 TK 176.38 W 2.30	282.47	238.31	300.24	..

Location Code number.	Name of Village.	Total area of the village (in hectares).	Total population and number of households.	Amenities available (if not available within the village a dash (—) is shown in the column and next to it in brackets the distance in broad ranges viz.—5 kms, 5—10 kms and 10+kms of the nearest place where the facility is available is given.) Educational.	Medical.	Drinking Water (Potable).	Post and Telegraph.	Day or days of the market/hat if any.	Communications (Bus stop, Railway Station, Waterway).
(1)	(2)	(3)	(4)	(5)	(6)	(7)	(8)	(9)	(10)
49	Mithilaikulam	286.52	391 (92)	P(1)	—(—5kms.)	W	—(—5kms.)	—(—5kms.)	—(—5kms)
50	Puliyangulam	205.46	674 (134)	P (1)	—(5—10kms.)	W	—(—5kms.)	—(5—10kms.)	—(—5kms.)
51	Vidattakulam	625.88	541 (114)	P (1)	—(—5kms.)	W, HP	—(—5kms.)	—(—5kms.)	—(—5kms.)
52	Veerakudi	828.36	949 (211)	P (1)	—(—5kms.)	T, W	—(—5kms.)	—(5—10kms.)	—(5kms.)
53	Usilangulam	376.33	474 (110)	P (1)	—(—5kms.)	W	—(—5kms.)	—(—5kms.)	BS
54	Mel Parittiyur	642.83	858 (202)	P (1)	—(—5kms.)	W, R	—(—5kms.)	—(—5kms.)	—(—5kms.)
55	Mullikkulam	181.11		Uninhabited.					
56	Pullchchikulam	290.69	157 (36)	—(—5 kms.)	—(—5kms.)	W	—(—5kms.)	—(10+kms.)	—(—5kms.)
57	Kuthakkottai	103.26		Un-inhabited.					
58	Kamalipuliangulam	121.80	145 (34)	P (1)	—(—5kms.)	W	—(—5kms.)	—(—5kms.)	—(—5kms.)
59	Chinnavannankulam	33.83		Uninhabited					
60	Sammanendal	18.37		Uninhabited					
6	Perumanendal	30.28		Uninhabited					
62	Valaiyanendal	23.81		Uninhabited					
63	Kollendal	30.47		Uninhabited					
64	Mel Endal	144.25	419 (87)	P (1)	—(—5kms.)	W, HP	—(—5kms.)	—(—5kms.)	—(—5kms.)
65	Anikalakkiyendal	44.85		Uninhabited					

9. TIRUCHCHULI TALUK

Location Code number.	Name of Village.	Approach to Village.	Nearest town and distance (in Kms).	Power supply.	Staple food.	Land use (i.e. area under different types of land use in hectares rounded upto two decimal places.) Forest.	Irrigated by Source.	Un-irrigated.	Culturable waste (including gauchar and groves)	Area not available for cultivation.	Remarks including any place of religious historical or archaeological interest.
(1)	(2)	(11)	(12)	(13)	(14)	(15)	(16)	(17)	(18)	(19)	(20)
49	Mithilaikulam	PR	Aruppukottai (20)	ED. EAg.	Rice & Ragi.	..	T 65.65 TK 53.35 WE 10.10 W 2.20	42.78	118.57	59.52	..
50	Puliyangulam	PR	Aruppukkottai (20)	ED. EAg.	Rice & Ragi.	..	T 23.46 TK 17.51 W 5.95	85.00	58.82	38.18	..
51	Vidattakulam	KR	Aruppukkottai (20)	ED. EAg.	Rice & Ragi.	132.82	T 74.07 TK 68.27 WE 4.80 W 1.00	104.48	220.60	226.73	..
52	Veerakudi	KR	Aruppukkottai (30)	ED	Rice & Ragi.	..	T 159.97 TK 159.97	426.96	3.66	237.77	..
53	Usilangulam	KR, PR	Aruppukkottai (32)	ED, EAg.	Rice & Ragi	..	T 119.01 TK 119.01	106.75	9.99	140.58	N-3
54	Mel Parittiyur	KR	Aruppukkottai (32)	ED, EAg.	Rice & Millets.	..	T 225.03 TK 225.03	175.50	16.47	225.83	N-5
55	Mullikkulam		Uninhabited								
56	Pulichchikulam	KR	Kamudi (21) ..	ED	Rice & Ragi.	..	T 7.00 TK 7.00	263.40	4.16	16.09	N-2
57	Kuthakkottai		Uninhabited								
58	Kamalipuliangulam	RR	Kamudi (23) ..	ED	Rice & Ragi	..	T 10.36 W 10.30	90.55	2.39	18.56	N-2
59	Chinnavannankulam		Uninhabited								
60	Sammanendal		Uninhabited								
61	Perumanendal		Uninhabited								
62	Valaiyanendal		Uninhabited								
63	Kollendal		Uninhabited								
64	Mel Endal	KR	Aruppukkottai (20)	ED, EAg.	Rice & Millets.	..	T 31.36 TK 24.16 WE 5.20 W 2.00	32.20	56.69	24.00	.
65	Anikalakkiyendal		Uninhabited								

Location Code number	Name of Village.	Total area of the village (in hectares)	Total population and number of households	Amenities available (if not available within the village a dash (—) is shown in the column and next to it in brackets, the distance in broad ranges viz.—5 kms, 5—10 kms and 10+ kms of the nearest place where the facility is available is given.) Educational.	Medical.	Drinking Water (Potable).	Post and Telegraph.	Day or days of the market/hat if any.	Communications (Bus stop, Railway Station, Waterway).
(1)	(2)	(3)	(4)	(5)	(6)	(7)	(8)	(9)	(10)
66	Velayuthapuram	206.81	411 (79)	P (1)	—(—5kms.)	W, HP	—(—5kms.)	—(5—10kms.)	—(—5kms.)
67	Seeniendal	63.87		Uninhabited					
68	Puthiyendal	45.36		Uninhabited					
69	Nattaikkulam	188.23		Uninhabited					
70	Maili	178.77	267 (59)	—(—5kms.)	—(—5kms.)	W	—(—5kms.)	—(—5kms.)	BS
71	Sriramanendal	150.42			Uninhabited				
72	Udaiyarampatti..	385.12	653 (141)	P(1)	—(—5kms.)	W,HP	—(—5kms.)	—(—5kms.)	—(—5kms)
73	Knchichamppatti	320.35	737 (167)	P(2)	—(—5 kms.)	W	PO	—(—5kms.)	—(—5kms.)
74	Tippampatti	118.52		Uninhabited					
75	Pillaiyartottiyankulam (Pillayarthotthangulam)	218.54	1,339 (285)	P(1)	-(-5 kms.)	W	-(-5-kms.)	-(-5 kms.)	-(-5-kms.
76	Manavarayanendal	177.74	238 (45)	P(1)	-(-5 kms.)	W, HP	-(-5 kms.)	-(-5 kms.)	-(-5 kms.)
77	Pulikkurichchi	262.25	766 (138)	P(2)	-(-5 kms.)	W,HP	-(-5 kms.)	-(-5 kms.)	-(-5 kms.)
78	Anjanaikutti	40.37		Uninhabited					

9. TIRUCHCHULI TALUK

Location Code number.	Name of Village.	Approach to village.	Nearest town and distance (in kms.)	Power supply.	Staple Food.	Land use (i.e, area under different types of land use in hectares rounded upto two decimal places.) Forest.	Irrigated by source,		Un-irrigated.	Culturable waste (including gauchar and groves.)	Area not available for cultivation.	Remarks including any place of religious historical or archaeological interest,
		(11)	(12)	(13)	(14)	(15)	(16)		(17)	(18)	(19)	(20)
66	Velayuthapuram	KR	Aruppukkottai (20)	ED, EAg.	Rice & Ragi	..	T TK WE W	18.44 11.24 2.20 5.00	37.71	121.30	29.36	..
67	Seeniendal			Uninhabited								
68	Puthiyendal			Uninhabited								
69	Nattaikkulam			Uninhabited								
70	Maili	KR	Aruppukkottai (18)	ED, EAg.	Rice & Millets	..	T TK WE W	33.36 29.06 3.20 1.10	20.52	58.91	65.98	..
71	Sriramanendal			Uninhabited								
72	Udaiyanampatti	KR	Aruppukkottai (14)	ED,EAg.	Rice & Ragi	..	T TK WE W	70.30 60.30 7.00 3.00	143.42	102.30	69.10	..
73	Kuchchampatti	KR	Aruppukkottai (17)	ED	Rice & Cambu	..	T W O	18.07 11.00 7.07	236.20	18.82	47.26	..
74	Tippampatti			Uninhabited								
75	Pillaiyartottiyankulam (Pillayarthotthangulam)	KR	Aruppukkottai (14)	ED, EAg.	Rice & Millets	..	T TK WE W	52.47 7.00 30.42 15.05	83.09	82.98	..	..
76	Manavarayanendal	KR	Aruppukkottai (14)	ED,EAg.	Rice & Millets	..	T TK WE W O	57.00 20.00 25.00 10.00 2.00	30.39	47.42	42.93	..
77	Pulikkurichchi	KR	Aruppukkottai (18)	ED,EAg.	Rice & Ragi	..	T TK WE W	46.68 28.57 1.00 17.11	29.37	88.17	98.03	..
78	Anjanaikkutti			Uninhabited								

Location Code number.	Name of Village.	Total area of the village (in hectares).	Total population and number of households.	Amenities available (if not available within the village a dash (—) is shown in the column and next to it in brackets, the distance in broad ranges viz.—5 kms, 5—10 kms and 10+kms of the nearest place where the facility is available is given.) Educational.	Medical.	Drinking Water (Potable).	Post and Telegraph.	Day or days of the market/hat if any	Communications (Bus stop, Railway Station, Waterway).
	(2)	(3)	(4)	(5)	(6)	(7)	(8)	(9)	(10)
79	Kadalupatchchi	79.76		Uninhabited					
80	Nadakulam	80.81	56 (14)	–(–5 kms.)	–(–5 kms.)	W	–(–5 kms.)	–(–5 kms.)	–(–5 kms.
81	Muthanendal	100.91		Uninhabited					
82	Paraiyankulam	91.00		Uninhabited					
83	Kurunjakkulam	48.52		Uninhabited					
84	Idaiyankulam	45.85		Uninhabited					
85	Kallattikkulam	106.42	39 (7)	–(–5 kms.)	–(–5 kms.)	W	–(5–10 kms.)	–(–5 kms.)	–(– 5kms.)
86	Minakshipuram	28.85		Uninhabited					
87	Kadaiyanendal	53.01		Uninhabited					
88	Nallatarai	196.06	395 (85)	P(1)	–(–5 kms.)	W,HP	–(–5 kms.)	–(–5 kms.)	–(–5 kms.)
89	Vadagaraiyangulam	67.49		Uninhabited					
90	Achchangulam	45.78		Uninhabited					
91	Kuraiyaravasittan (Marudankudi)	412.79	607 (132)	P (2)	–(–5 kms.)	W	–(–5 kms.)	–(–5 kms.)	–(–5 kms.)
92	Manakkulam	58.03		Uninhabited					
93	Kil Puliyandakottai	179.10		Uninhabited					
94	Ottankulam	132.65	619 (138)	P(1)	–(–5 kms.)	W	–(–5 kms.)	–(–5 kms.)	–(–5 kms.)
95	Viracholam	1,065.71	4,486(988)	P(1), M(1), H(1)	PHC(1), D(1)	W,R	PO,Phone	Monday	BS
96	Kil Sambur	126.28	153 (37)	–(–5 kms.)	–(–5 kms.)	W	–(–5 kms.)	–(–5 kms.)	–(–5 kms.)
97	Mel Sambur	149.41		Uninhabited					

9. TIRUCHCHULI TALUK

Location code number.	Name of Village	Approach to Village.	Nearest Town and distance (in Kms.)	Power supply.	Staple food.	Land use (i.e. area under different types of land use in hectares rounded upto two decimal places.) Forest.	Irrigated by Source.	Un-irrigated.	Culturable waste (including gauchar and groves.)	Area not available for cultivation.	Remarks including any place of religious historical or archaeological interest.
(1)	(2)	(11)	(12)	(13)	(14)	(15)	(16)	(17)	(18)	(19)	(20)
79	Kadalupatchchi			Uninhabited							
80	Nadakulam	KR	Aruppukkottai (20)	ED	Rice & Millets.	..	T 21.64 TK 21.64	0.16	25.74	33.27	..
81	Muthanendal			Uninhabited							
82	Paraiyankulam			Uninhabited							
83	Kurunjakkulam			Uninhabited							
84	Idaiyankulam			Uninhabited.							
85	Kallattikkulam	KR	Aruppukkottai (16)	..	Rice & Millets.	..	T 29.08 TK 16.88 W 12.20	9.11	48.15	20.08	..
86	Minakshipuram			Uninhabited							
87	Kadaiyanendal			Uninhabtied							
88	Nallatarai (Nanatharai)	KR	Aruppukkottai (23)	ED,EAg.	Rice & Millets.	..	T 51.44 TK 45.29 W 6.15	18.77	81.37	44.48	N2
89	Vadagaraiyangulam			Uninhabited							
90	Achchangulam			Uninhabited							
91	Kuraiyaravasittan (Marudankudi.)	KR	Aruppukkottai (32)	ED	Rice & Millets.	..	T 92.70 TK 92.70	210.60	3.64	105.85	N-2
92	Manakkulam			Un inhabited.							
93	Kilpuliyandakottai			Un inhabited—							
94	Ottankulam	KR	Paramakkudi (32)	ED	Rice & Ragi	..	T 7.27 TK 7.27	105.10	5.27	15.01	N-2
95	Viracholam	PR	Paramakkudi (32)	ED,EAg.	Rice & Millets	..	T 94.25 TK 94.25	615.55	71.54	284.37	N-30
96	Kil Sambur	KR	Paramakkudi (35)	ED	Rice & Millets	..	T 12.23 W 12.23	77.06	16.77	20.22	N-3
97	Mel Sambur			Un inhabited							

Lacation Code number.	Name of Village.	Total area of the village (in hectares).	Total population and number of households.	Amenities available (if not available within the village, a dash (—) is shown in the column and next to it in brackets, the distance in broad ranges viz.—5 kms. 5—10 kms. and 10—kms. of the nearest place where the facility is available is given.) Educational.	Medical.	Drinking Water (Potable).	Post and Telegraph	Day or days of the market/hat if any.	Communications (Bus stop, Railway Station, Waterway).
(1)	(2)	(3)	(4)	(5)	(6)	(7)	(8)	(9)	(10)
98	Kaladippappankulam	99.71	91 (18)	—(—5 kms.)	—(—5 kms.)	W	—(—5 kms.)	—(—5 kms.)	—(—5 km
99	Padanakkurichchi	141.85	120 (25)	—(— 5kms.)	—(—5 kms.)	W	—(—5 kms.)	—(—5 kms.)	—(—5 kms.)
100	Pichchangudi	49.87		Uninhabited					
101	Terkariyankulam	34.43		Uninhabited					
102	Muttaneri	118.78	366 (81)	P(1)	—(—5 kms.)	W	—(—5 kms.)	—(5—10 kms.)	—(—5 kms.)
103	Agattakulam	233.64	186 (41)	P(3)	—(5—10 kms.)	W	—(—5 kms.)	—(5—10 kms.)	—(5—10 kms)
104	Kurundangulam	60.69	83 (15)	—(—5 kms.)	—(—5 kms.)	W	—(—5 kms.)	—(—5k md.	—(—5 kms.)
105	Sappaniyendal	109.60	5 (1)	—(—5 kms.)	—(—5 kms:)	W	—(—5 kms.)	—(—5 kms.)	—(—5 kms.
106	Ambaneri	517.82	194 (47)	P(1)	—(—5 kms.)	W.HP	—(—5 kms.)	—(—5 kms.)	—(—5zkms.)
107	Karendal ..	103.16	417 (111)	P(1)	—(—5 kms.)	W	PO	—(—5 kms.)	—(—5 kms.)
108	Uranippatti	81.74		Uninhabited					
109	Kokkulam	222.61	107 (30)	—(—5 kms.)	—(5—10 kms.)	W	—(—5 kms.)	—(5—10 kms.)	—(—5 kms.)
110	Suchchaneri	350.78	302 (70)	P(1)	—(—5 kms.)	W,HP	—(—5 kms.)	—(—5 kms.)	—(—5 kms.)
111	Palliamatam	241.48	432 (92)	P(1)	—(—5 kms.)	W, HP, R	—(—5 kms.)	—(—5 kms.)	BS

9. TIRUCHCHULI TALUK

Location Code number.	Name of Village.	Approach to Village.	Nearest town and distance (in Kms.)	Power supply.	Staple food.	Land use (i.e., area under different types of land use in hectares rounded upto two decimal places.) Forest.		Irrigated by Source.	Un-irrigated.	Culturable waste (including gauchar and groves.)	Area not available for cultivation.	Remarks including any place of religious historical or archaeological interest.
(1)	(2)	(11)	(12)	(13)	(14)	(15)		(16)	(17)	(18)	(19)	(20)
98	Kaladippappankulam	KR	Paramakkudi (35)	..	Rice & Millets.	..	T TK	13.29 13.29	65.15	7.64	13.63	..
99	Padanakkurichchi	KR	Paraumakkdi (35)	ED	Rice & Ragi	..	T TK	19.47 19.47	80.41	14.05	27.92	N-2
100	Pichchangudi			Un inhabited..								
101	Terkariyankulam			Un inhabite.								
102	Muttaneri	KR	Aruppukkottai (22)	ED	Rice & Ragi	..	T TK	15.60 15.60	55.10	2.78	45.30	N-2
103	Agattakulam	KR	Aruppukkottai (20)	ED	Rice & Ragi	..	T TK	25'90 25.90	154.10	3.33	50.31	N-2
104	Kurundangulam	KR	Aruppukkottai (18)	ED	Rice & Ragi.	..	T TK	6.10 6.10	43.90	3.64	7.05	..
105	Sappaniyendal	KR	Aruppukkottai (17)	..	..	..	T W	3.20 3.20	2.48	59.71	44.21	..
106	Ambaneri	KR	Aruppukkottai (20)	ED,EAg.	Rice & Ragi	..	T TK	83.82 83.82	104.91	96.32	232.77	.
107	Karendal	PR,KR	Aruppukkottai (20)	ED	Rice & Millets	..	T TK	33.00 33.00	.	27.65	42.51	.
108	Uranippatti			Un inhabited.								
109	Kokkulam	KR	Aruppukkottai (20)	ED	Rice & Millets	..	T TK WE W	58.14 53.14 3.00 2.00	62.40	52.06	50.01	.
110	Suchchaneri	KR	Aruppukkottai (16)	ED	Rice & Cumbu	..	T TK	39.85 39.85	183.63	52.71	74.59	.
111	Pallimatam	PR	Aruppukkottai (15)	ED, EAg	Rice & Ragi	..	T TK WE W	67.33 47.03 3.10 17.20	72.40	24.94	76.81	..

Location code number	Name of village	Total area of the village (in hectares)	Total population and number of households	Amenities available (if not available within the village, a dash (—) is shown in the column and next to it in brackets, the distance in broad ranges viz.,—5 kms. 5—10 kms. and 10 + kms. of the nearest place where the facility is available is given.) Educational	Medical	Drinking water (potable)	Post and Telegraph	Day or days of the market/hat, if any	Communications (Bus stop Railway Station and Waterway)
(1)	(2)	(3)	(4)	(5)	(6)	(7)	(8)	(9)	(10)
112	Tiruchuli	1,687.26	5,934 (1,291)	P(6), M(1), H(1)	PHC(1)	W, R, HP	PTO	Wednesday	BS, RS
113	Odachchiyendal	28.64		Uninhabited					
114	Paraiyankulam (Paraikulam.	158.03	433(74)	—(—5kms)	—(—5kms)	W	—(—5kms)	—(—5kms)	—(—5kms)
115	Vadapalai	136.88	279 (62)	—(—5kms)	—(—5kms)	W	—(—5kms)	—(—5kms)	—(—5kms)
116	Kanappanendal	49.19	537 (125)	P(1)	—(5—10kms)	W, HP	—(—5kms)	—(10+kms)	—(—5kms)
117	Kilkandamangalam	223.40	166 (32)	—(—5kms)	—(—5kms)	W	—(—5kms)	(—5kms)	—(—5kms)
118	Pillayarendal	25.81		Uninhabited					
119	Panaiyur	429.08	384 (78)	P(1)	—(—5kms)	W, R	—(—5kms)	—(—5kms)	BS
120	Sembanerinji	174.17	415 (101)	(P1)	—(—5kms)	W	—(—5kms)	—(—5kms)	—(—5kms)
121	Regunathamadai	695.40	473 (105)	P(2)	—(—5kms)	W	—(—5kms)	—(—5kms)	—(—5kms)
122	Nattaikkulam	468.28	746 (152)	P(1)	—(—5kms)	T	—(—5kms)	—(—5kms)	—(—5kms)
123	Suralkkulam	78.24		Uninhabited					
124	Tiduvur	103.23		Uninhabited					

9. TIRUCHCHULI TALUK

Location Code number	Name of village	Approach to village	Nearest town and distance (in Kms.)	Power supply	Staple food	Land use (i.e. area under different types of land use in hectares rounded upto two decimal places) Forest	Irrigated by source	Un-irrigated	Cultur-able waste (including garchar and groves)	Area not available for cultivation	Remarks including any place of religious historical or archaeological interest
(1)	(2)	(11)	(12)	(13)	(14)	(15)	(16)	(17)	(18)	(19)	(20)
112	Tiruchuli	PR	Aruppukkottai (14)	ED, EAg	Rice & Millets	..	T 321.77 TK 206.57 W 50.00 WE 53.20 O 12.00	600.59	264.13	500.11	N-10
113	Odachchiyendal			Uninhabited							
114	Paraiyankulam (Paraikulam)	KR	Aruppukkottai (12)	ED	Rice & Ragi	..	T 25.17 TK 22.17 W 3.00	18.98	60.00	53.88	..
115	Vadapalai	KR	Aruppukkottai (10)	ED	Rice & Ragi	..	T 46.89 TK 21.40 WE 12.00 W 13.49	19.35	69.92	0.72	.
116	Kanappanendal	KR	Aruppukkottai (8)	ED	Rice & Millets.	..	T 12.52 TK 11.87 W 0.65	26.80	8.22	1.65	..
117	Kilkendamangalam	KR	Aruppukkottai (12)	ED, EAg	Rice & Millet	..	T 35.00 TK 17.00 WE 13.00 W 5.00	40.83	95.03	52.54	..
118	Pillayarendal			Uninhabited							
119	Paraiyur	KR	Aruppukkottai (13)	ED, EAg	Rice & Ragi	..	T 15.15 TK 15.15	340.90	9.56	63.47	N-5
120	Sembanerinji	KR	Aruppukkottai(15)	ED	Rice &Ragi	..	T 25.90 TK 25.90	110.40	2.74	35.13	N-2
121	Regunathamadai	KR	Aruppukkottai (16)	ED	Rice & Millets.	..	T 51.90 TK 51.90	431.10	4.59	207.81	N-2
122	Nattaikulam	KR	Aruppukkottai (24)	ED	Rice & Millets	..	T 180.91 TK 180.91	138.24	64.80	84.33	N-2
123	Suraikkulam			Uninhabited							
124	Tiduvur ..			Uninhabited							

Location Code number.	Name of Village.	Total area of the village (in hectares).	Total population and number of households.	Amenities available (if not available within the village a dash (—) is shown in the column and next to it in brackets, the distance in broad ranges viz.—5 kms., 5—10 kms. and 10+kms of the nearest place where the facility is available is given.) Educational.	Medical	Drinking Water (Potable).	Post and Telegraph.	Day or days of the market/hat, if any.	Communications (Bus stop, Railway Station, Waterway).
(1)	(2)	(3)	(4)	(5)	(6)	(7)	(8)	(9)	(10)
125	Kongalakudi	70.08	107(26)	—(—5kms)	—(—5kms)	W	—(—5kms)	—(—5kms)	—(—5kms)
126	Nallkukurichchi	449.14	321 (81)	P(1)	—(—5kms)	W	—(—5kms)	—(—5kms)	—(—5kms)
127	Pappankulam	186.97	317 (71)	P(1)	—(—5kms)	TW	—(—5kms)	—(—5kms)	—(—5kms)
128	Minakkulam	212.19	598 (125)	P(1)	—(—5kms)	W	—(—5kms)	—(—5kms)	—(—5kms)
129	Kadambankulam	119.96		Uninhabited					
130	Sundarattan	41.22		Uninhabited					
131	Nambiyendal	56,94	208 (43)	—(—5kms)	—(—5kms)	W	—(—5kms)	—(—5kms)	—(—5kms
132	Alangulam	253.20	447 (97)	P(1)	—(—5kms)	W	—(—5kms)	—(—5kms)	—(—5kms
133	Sullankudi	237.47	560(123)	P(2)	—(5—10kms)	TK, W	—(5—10kms)	—(5—10kms)	—(—5kms)
134	Nallikulam	95.37	531(103)	—(—5kms)	—(—5kms)	W	—(—5kms)	—(—5kms)	—(—5kms)
135	Karisalkulam	256.95	293 (49)	P(2)	—(—5kms)	W	—(—5kms)	(—5 kms)	—(—5kms)
136	Chittalakundu	118.64	729(153)	P(1)	—(—5kms)	W, HP	—(—5kms)	—(—5kms)	BS
137	Pillaiyarnattam	472.53	804 (157)	P(1)	—(—5kms)	W, R	—(—5kms)	—(—5kms)	BS
138	Setupuram	638.55	874(162)	P(2)	—(5—10kms)	T	—(5—10kms)	—(5—10 kms)	BS

9. TIRUCHCHULI TALUK

Location Code number.	Name of Village.	Approach to Village.	Nearest town and distance (in Kms.)	Power supply.	Staple food.	Land use (i.e., area under different types of land use in hectares rounded upto two decimal places.) Forest.	Irrigated by Source.	Un-irrigated.	Cultur-able waste (including gauchar and groves.)	Area not available for cultivation	Remarks including any place of religious historical or archaeo-logical interest.
(1)	(2)	(11)	(12)	(13)	(14)	(15)	(16)	(17)	(18)	(19)	(20)
125	Kongalakudi	KR	Aruppukkottai (32)	ED, EAg	Rice & Ragi.	..	T WE W	10.20 6.20 4.00	15.50	6.83	37.55	..
126	Nallukkurichichi	KR	Aruppukkotta' (32)	ED,	Rice & Millets.		T TK	94.50 94.50	230.10	9.39	115.15	N-3
127	Pappankulam	KR	Paramakudi (35)	ED	Rice & Cumbu.	..	T TK	20.27 20.27	116.38	29.52	20.80	N-3
128	Minakkulam	KR	Paramakudi (35) ..	ED	Rice & Millets.	..	T TK	7.06 7.06	150.10	29.78	25.25	N-5
129	Kadambankulam			Uinnhabited							
130	Sundarattan			Uninhabited							
131	Nambiyendal	KR	Paramakudi (35)	ED	Rice & Milelets.	..	T TK	9.02 9.02	29.47	5.03	13.41	N-3
132	Alangulam	KR	Aruppukkottai (32)	ED, EAg.	Rice & Ragi.	..	T TK	42.50 42.50	165.90	7.69	37.11	..
133	Sullankudi	KR	Kamudi (14)	ED	Rice & Ragi	..	T TK	51.28 51.28	87.03	28.65	70,51	N-3
134	Nallikulam	KR	Aruppukkottai (14)	ED	Rice & millets.	..	T O	8.50 8.50	68.70	8.50	9.67	..
135	Karisalkulam	KR	Aruppukkotai (12)	ED, EAg.	Rice & Cambu	..	T W	12.00 12.00	195.14	6.01	43.80	.
136	Chittalakundu	PR	Aruppukkottai (12)	ED, EAg.	Rice & Cambu	..	T TK WE W	32.00 3.40 18.60 10.00	43.27	31.32	12.05	..
137	Pillaiyarnattam	KR	Aruppukkottai (14)	ED, EAg.	Rice & Millets.	..	T TK	7.30 7.30	402.90	5.80	56.53	N-3
138	Setupuram	PR	Aruppukottai (15).	ED, EAg.	Rice & Millets	..	T TK	43.42 43.42	442.13	17.55	135.45	N-3

Location Code number.	Name of Village.	Total area of the village (in hectares).	Total population and number of households.	Amenities available (if not available within the village a dash (—) is shown in the column and next to it in brackets, the distance in broad ranges viz.—5 kms, 5—10 kms and 10+ kms of the nearest place where the facility is available is given.) Educational.	Medical.	Drinking Water (Potable).	post and Telegraph.	Day or days of the market/hat, if any.	Communications (Bus stop, Railway Station, Waterway).
(1)	(2)	(3)	(4)	(5)	(6)	(7)	(8)	(9)	(10)
139	Naduvappacheri	595.87	412 (106)	(P2)	—(—5kms)	T	—(—5kms)	—(—5kms)	—(—5kms)
140	Koykkapettan	183.66	198 (35)	—(—5kms)	—(—5kms)	TK	—(—5kms)	—(—5kms)	—(—5kms)
141	Silandikkulam	111.76		Uninhabited.					
142	Anaikkulam	757.08	846 (203)	P(1), M(1)	MH(1)	T	PO	—(5—10kms)	BS
143	Iluppaiyur	384.14	1,110 (274)	P(1), M(1), H(1)	MH (1)	R	PO, Phone	—(—5kms)	BS
144	Andipatti	47.73		Uninhaited.					
145	Silampatti	247.39	588 (129)	P(1)	—(—5kms)	W	—(—5kms)	—(—5kms)	—(—5kms)
146	Kattanpatti	313.56	610(112)	P(1)	—(—5kms)	W	—(—5kms)	—(—5kms)	—(—5kms)
147	Velanurani	1,338.26	2,806 (575)	P(3)	—(—5kms)	W	—(—5kms)	—(—5kms)	—(—5kms)
148	Damodarapuram	113.02	216.43	—(—5kms)	—(—5kms)	R	—(—5kms)	—(—5kms)	—(—5kms)
149	Poomalaipatti	215.70	663 (151)	P(1)	—(—5kms)	T, R	—(—5kms)	—(—5kms)	—(—5kms)
150	Muthuramalingapuam	584.41	968 (189)	P(1)	—(—5 kms)	T, R.	—(—5 kms)	—(—5kms)	BS
	TALUK TOTAL	54,222.26	83,769 (18,237)	P(123) M—35 H—6	D—2 CHW—2 MH—3 MCW—1 PHC—3				

10 ARUPPUKKOTTAI TALUK

9. TIRUCHCHULI TALUK

Location Code number.	Name of Village.	Approach to Village.	Nearest town and distance (in Kms.)	Power supply.	Staple food	Land use (i.e., area under different types of land use in hectares rounded upto two decimal places. Forest.	Irrigated by Source.	Un-irrigated.	Culturable waste (including gauchar and groves.	Area not available for cultivation.	Remarks including any place of religious historical or archaeological interest.
(1)	(2)	(11)	(12)	(13)	(14)	(15)	(16)	(17)	(18)	(19)	(20)
139	Naduvappacheri	KR	Kamudi (14)	ED	Rice & Millets	..	T 191.01 TK 191.01	150.30	60.20	194.36	N-2
140	Koykkapettan	KR	Aruppukkottai (32)	..	Rice	..	T 7.87 W 7.87	121.10	18.03	36.66	..
141	Silandikulam			Uninhabited							
142	Anaikkulam	PR	Kamudi (12)	ED. FAg	Rice & Millets.	..	T 224.02 TK 224.02	166.93	88.49	277.64	N-5
143	Huppaiyur	KR	Kamudi (15)	E,D. EAg.	Rice & Millets	..	..	315.10	42.88	26.16	N-10 T-1
144	Andipatti			Un-inhabited.							
145	Silampatti	KR	Kamudi (12)	ED, EAg.	Rice Millets.	..	..	224.05	13.30	10.04	N-3
146	Kattanpatti	KR	Kamudi (10)	ED, EAg.,	Rice & Millets	..	..	248.10	8.05	58.41	N-2
147	Velanarani	KR	Kamudi (11)	ED, EAg.	Rice & Millets	..	T 4.31 W 4.31	1,195.64	62.19	76.12	N-6
148	Damodarapuram	KR	Kamudi (16)	ED. EAg.	Rice & Millets	..	T 104.20 TK 53.40 W 50.80	..	4.13	4.69	..
149	Poomalaipatti	KR	Kamudi (9)	ED, EAg.	Rice & Millets	..	T 129.25 W 22.15 O 107.10	..	36.65	49.80	N-3
150	Muthuramalingapuram	KR	Kamudi (6)	ED, EAg.	Rice & Millets	..	T 80.60 TK 80.60	300.10	137.62	66.09	N-3
	TALUK TOTAL					132.82	T 10,838.19 TK 9,703.09 W 591.25 WE 390.78 O 153.07	20,761.96	6,297.62	13,016.04	N—170 M—1 T—6.

ARUPPUKKOTTAI TALUK
RAMANATHAPURAM DISTRICT

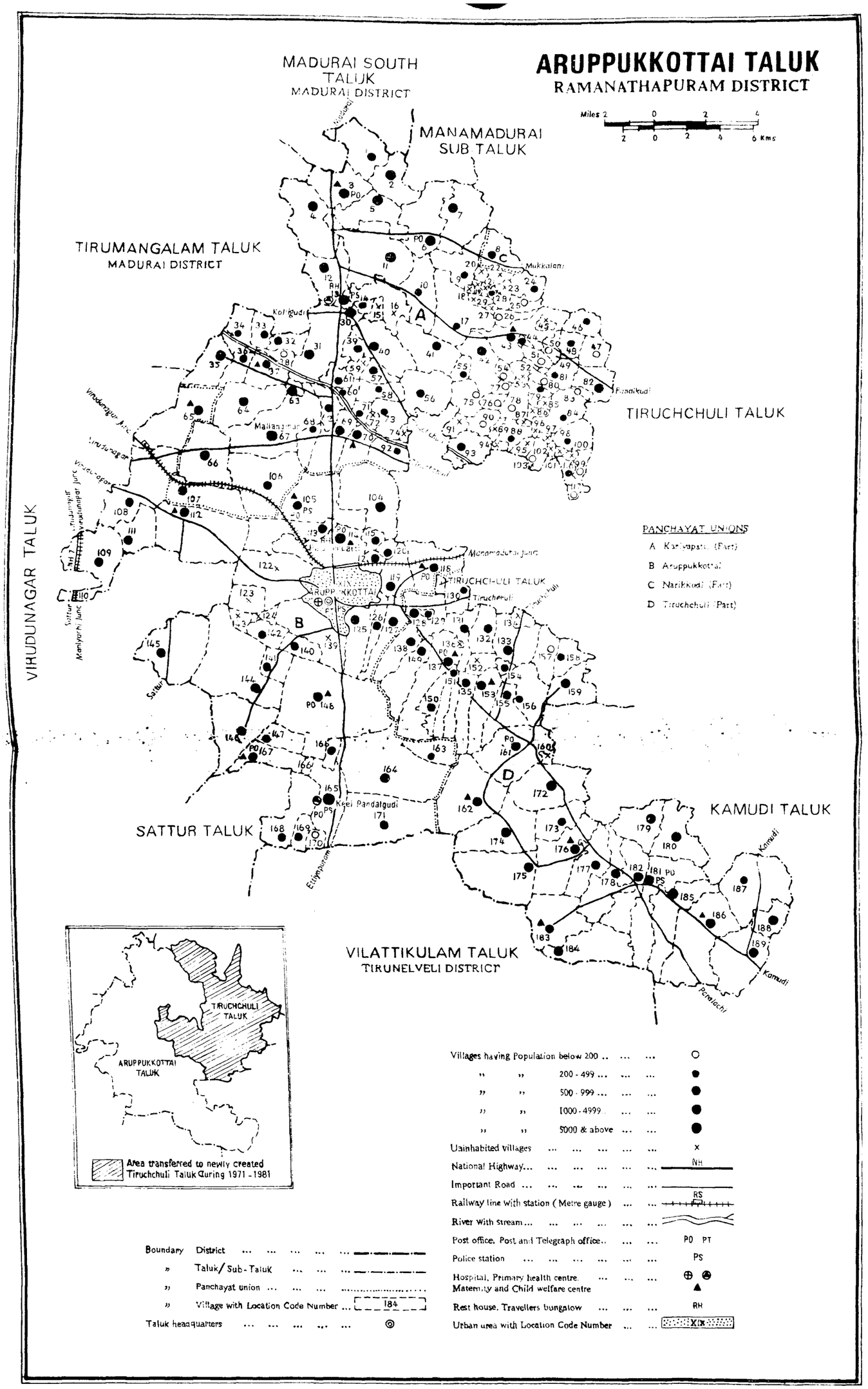

● Based upon Survey of India map with the permission of the Surveyor General of India.

© Government of India Copyright, 1985

P.Z.P.C.S.O., Madras-5

ALPHABETICAL LIST OF VILLAGES

10. ARUPPUKKOTTAI TALUK

Serial number	Name of village	Location Code number
(1)	(2)	(3)
1	Achchampatti	30
2	Achchangulam	36
3	Aladipatti	133
4	Alagiyanallur	65
5	Alangulam	29
6	Allalaperi	42
7	Allikkulam	58
8	Allikkulam	22
9	Amaipirakki	17
10	Amanakkanattam	144
11	Ambaikkulam	95
12	Ambalattevanattam	123
13	Andipatti	169
14	Anuppanendal	20
15	Arasakulam	5
16	Ariyanendal	16
17	Aruppukkottai	139
18	Attikulam	73
19	Attikulam	89
20	Attippatti	127
21	Aviyur	3
22	Ayyanarkulam	97
23	Bommakottai	135
24	Chandrankulam	68
25	Chattrampuliyangulam	41
26	Chettikulam	179
27	Chettikulam	76
28	Chettikurichchi	148
29	Chettipatti	166
30	Chinna Alangulam	50
31	Chittanendal	48
32	Chittumoonadaippu	57
33	Chokkanendal	46
34	Gopalpuram	113
35	Iluppaikkulam	26
36	Iraichinnampatti	156
37	Isalimadai	78
38	Johilpatti	70
39	Kadambankulam	4
40	Kalaiyarkarisalkulam	153
41	Kalkurichchi	69
42	Kallakkari	188
43	Kallumarpatti	110

ALPHABETICAL LIST OF VILLAGES

10. Aruppukkottai Taluk

Serial number.	Name of village	Location Code number.
(1)	(2)	(3)
44	Kallumatam	155
45	Kallupatti	12
46	Kallurani	137
47	Kaluvanachcheri	39
48	Kalyanasundarapuram	154
49	Kambali	116
50	Kambikkudi	11
51	Kanakkanendal	71
52	Kanakki	180
53	Kanjanaiyakkanpatti	125
54	Karaikkulam	103
55	Kariyapatti	13
56	Kariyanendal	60
57	Karungulam Nedungulam	51
58	Karuppukkattiyendal	136
59	Kattakkanjanpatti	126
60	Kattangudi	104
61	Kattukkuttagai Karisalkulam	31
62	Kilavaneri	56
63	Kil Idayankulam	117
64	Kil Kallikkulam.	101
65	Kil Kanjirangulam	90
66	Kilkudi	189
67	Kil Pandalkudi	165
68	Kil Puduppatti	45
69	Kil Udaikulam	100
70	Konganakkurichchi	132
71	Koppuchittampatti	164
72	Kovilankulam	53
73	Kovilankulam	105
74	Kudumbankulam	91
75	Kulasekharanallur	128
76	Kullampatti	149
77	Kullursandai	111
78	Kundukulam	99
79	Kurandi	2
80	Kurunaikulam	131
81	Kurundamatam	146
82	Kurunjakkulam	18
83	Kurunjakkulam	77
84	Kurunjakkulam	120
85	Kuttipparai	145
86	Kuvarkulam	80
87	Mallankinar	67
88	Manangattan	84
89	Manaviyendal	54
90	Mangulam	1
91	Mangulam	129
92	Mantapasalai	161

ALPHABETICAL LIST OF VILLAGES

10. Aruppukkottai Taluk

Serial number	Name of village	Location Code number
(1)	(2)	(3)
93	Mantoppu	35
94	Maraikkulam	82
95	Maravarperungudi	162
96	Melaiyur	182
97	Mel Idayankulam	94
98	Mel Kallankulam	7
99	Mel Kallikkulam	102
100	Mel Kandamangalam	130
101	Mel Kanjirangulam	75
102	Mel Pandalgudi	170
103	Mel Puduppatti	72
104	Mettuttottiyankulam	121
105	Minakshipuram	142
106	Minnerinjienpatti	59
107	Mudukkankulam	43
108	Musuttaikkurichchi	6
109	Muthuramalingapuram	150
110	Nandikundu	64
111	Nangur	9
112	Narttampatti	151
113	Nedungulam	14
114	Neyrilakku Nedungulam	25
115	Palavanattam	112
116	Palayampatti	114
117	Pampbatti	32
118	Panaikkulam	27
119	Pandanendal	92
120	Panikkurippu	93
121	Panjar	33
122	Pappanam	10
123	Paralachchi	181
124	Parattanatham	157
125	Paravankuttai	83
126	Periya Alangulam	47
127	Periya Puliyam patti	122
128	Pisindi	37
129	Podampatti	147
130	Pottalkulam	87
131	Poyyankulam	115
132	Pudukkulam	86
133	Pulankal	186
134	Pulavanakkundu	15
135	Puliyuran	118
136	Pullanayakkanpatti	178
137	Pursalur	187
138	Rajagopalpuram	177
139	Ramapuram	143
140	Reddiyapatti	106
141	Salukkuvarpatti	174

ALPHABETICAL LIST OF VILLAGES

10. ARUPPUKKOTTAI TALUK

Serial number.	Name of village	Location Code number.
(1)	(2)	(3)
142	Savasupuram	138
143	Sembatti	119
144	Sendamendal	21
145	Sengulam	185
146	Silukkapatti	160
147	Singanathapuram	85
148	Sirukulam	44
149	Siruveppangulam	23
150	Sudamatam	175
151	Sukkolanattam	140
152	Sulakkarai	109
153	Suranur	79
154	Sundakkottai	152
155	Tamaraikkulam	88
156	Tattarendal	19
157	Tenur	81
159	Therkunattam	184
159	Thonugal	62
160	Thoppur	40
161	Tirumalaipuram	8
162	Tiruvirundalpuram	173
163	Toppilakkarai	141
164	Tottiyankulam	176
165	Tulukkankulam	24
166	Tummachinnampatti	98
167	Tummakkundu	158
168	Tummuchinnampatti	168
169	Uttakulam	172
170	Vadagarai	49
171	Vadakkukoppuchithampatti	38
172	Vadakku Nattam	163
173	Vadakkupuliampatti	183
174	Vaduvaipatti	63
175	Vayampatti	167
176	Vakkanangundu	34
177	Valaiyapatti	61
178	Valavandapuram	74
179	Valukkalotti	124
180	Veralotti	107
181	Vedamattam	66
182	Velankulam	159
183	Velayudhapuram	96
184	Vellankulam	171
185	Veppangulam	52
186	Veppilaichcheri	28
187	Vettilaimuriampatti	134
188	Villipattiri	55
189		108

VILLAGE DIRECTORY.

AMENITIES AND LAND USE.

10. ARUPPUKKOTTAI TALUK

Location Code number.	Name of Village.	Total area of the village (in hectares).	Total population and number of households.	Amenities available (if not available within the village a dash (—) is shown in the coloumn and next to it in brackets, the distance in broad ranges viz.—5 kms, 5—10 kms and 10+kms. of the nearest place where the facility is available is given.)					
				Educational.	Medical.	Drinking Water (Potable).	Post and Telegraph.	Day or days of the market hat if any.	Communications (Bus stop, Railway Station, Waterway).
(1	(2)	(3)	(4)	(5)	(6)	(7)	(8)	(9)	(10)
	Mangalam	784.65	569 (108)	P(1)	—(—5kms)	W, HP	—(5—kms)	—(5—10kms)	—(5—10kms)
2	Kurandi	640.99	1,265 (285)	P(1)	—(—5kms)	W, HP	PO	—(5—10kms)	BS
3	Aviyur	740.63	3,186 (639)	P(1), M(1) H(1)	—MCW(1)	W, HP	PO, Phone	—(—5kms)	BS
4	Kadambankulam	1,085.32	1,935 (412)	P(4)	—(—5kms)	W, HP	—(—5kms)	—(—5kms)	—(—5kms)
5	Arasakulam	730.06	1,436 (271)	P(1)	—(—5kms)	W, HP	—(—5kms)	—(—5kms)	—(—5kms)
6	Musuttaikkuruchchi	1,099.93	1,468 (332)	P(2), M(1)	—(10+kms)	W. T	PO	—(10+kms)	BS
7	Melkallankulam	999.80	1,184 (241)	P(2)	—(10+kms)	W	—(—5kms)	—(10+kms)	BS
8	Timmapuram	530.22	550(114)	P(1)	—(10+kms)	W	—(—5kms)	—(10+kms)	BS
9	Nangur	554.36	491 (113)	P(1)	—(10+kms)	W, HP	PO	—(10+kms)	BS
10	Pappanam	757.31	502 (108)	P(1)	—(5—10kms)	W	—(—5kms)	—(5—10kms)	—(5—10kms)

10. Aruppukkottai Taluk

Location Code number	Name of village	Approach to village	Nearest town and distance (in Kms.)	Power supply	Staple food	Land use (i.e. area under different types of land use in hectares roundea upto two decimal places). Forest	Irrigated by source	Un-irrigated	Cultur-able waste (including gauchar and groves)	Area not available for culti-vation	Remarks including any place of religious, historical or archaeo-logical interest
(1)	(2)	(11)	(12)	(13)	(14)	(15)	(16)	(17)	(18)	(19)	(20)
1	Mangalam	KR	Madurai (19)	EA	Rice & Ragi	..	T 144.94 TW 104.94 W 40.00	500.07	3.00	136.64	..
2	Kurandi	KR	Madurai (24)	EA	Rice & Ragi	..	T 190.58 TK 110.58 W 80.00	330.35	9.00	111.06	—
3	Aviyur	KR	Madurai (18)	EA	Rice & Ragi	..	T 270.02 TK 95.02 W 175.00	300.00	6.03	164.58	—
4	Kadambankulam	KR	Madurai (20)	EA	Rice & Cholam	..	T 298.47 TK 98.47 W 200.00	500.00	14.10	272.75	..
5	Arasakulam	KR	Madurai (24)	EA	Rice & Ragi	..	T 216.04 TK 141.04 W 75.00	300.76	22.00	191.26	..
6	Musuttaikkurichchi	PR	Aruppukkottai (36)	EA	Rice & Ragi	..	T 323.30 TK 298.30 W 25.00	520.52	8.00	248.11	..
7	Melkallankulam	KR	Aruppukkottai (35)	EA	Rice & Ragi	..	T 222.65 TK 205.20 W 17.45	500.00	30.50	246.65	..
8	Timmapuram	PR	Aruppukkottai (30)	EA	Rice & Cholam	..	T 84.22 TK 66.22 W 18.00	350.46	9.00	86.54	..
9	Nangur	PR	Virudunagar (30)	EA	Rice & Cholam	..	T 169.79 TK 169.79	200.23	7.00	177.34	..
10	Pappanam	PR	Aruppukkottai (24)	EA	Rice & Millets	..	T 255.73 TK 245.73 W 10.00	120.00	100.39	281.19	
11	Kambikkudi	KR	Aruppukkottai (22)	EA	Rice & Cholam.	..	T 652.74 TK 552.74 W 100.00	300.00	41.53	491.07	..

Location Code number	Name of village.	Total area of the village (in hectares).	Total population and number of households.	Amenities available (if not available within the village a dash (—) is shown in the column and next to it in brackets, the distance in broad ranges viz.—5 kms, 5—10 kms and 10+kms. of the nearest place where the facility is available is givn.) Educational.	Medical.	Drinking Water (Potable).	Post and Telegraph.	Day or days of the market/hat, if any	Communications (Bus stop, Railway Station, Waterway).
(1)	(2)	(3)	(4)	(5)	(6)	(7)	(8)	(9)	(10)
12	Kallupatti	699.28	1,040 (250)	P(2)	—(—5kms)	W, HP	—(—5 kms)	—(—5kms)	—(—5kms)
13	Kariyapatti	92.73	3,075 (642)	P(1), M(1) H(1), PUC(1)	PHC(1) RP (2)	W, T	PTO	Saturday	BS
14	Nedungulam	90.41	281 (61)	P(1)	—(—5kms)	W	—(—5kms)	—(—5kms)	—(—5kms)
15	Pulavanakkudi	717.04					Uninhabited		
16	Ariyanendal	580.41					Uninhabited		
17	Amaipirakki	1,016.03	451 (96)	P(1)	—(10+kms)	W, HP	—(—5kms)	—(10+kms)	—(—5kms)
18	Kurunjakkulam	29.03					Uninhabited		
19	Tattarendal	24.44					Uninhabited		
20	Anuppanedal	75.15					Uninhabited		
21	Sendanendal	58.42					Uninhabited		
22	Allikkulam	121.17					Uninhabited		
23	Siruveppangulam	27.11					Uninhabited		
24	Tottiyankulam	317.58	438 (106)	P(1)	—(—5kms)	W. HP	—(—5kms)	—(10+kms)	BS
25	Neyrilakku Nedungulam	164.05	168 (37)	—(—5kms)	—(—5kms)	HP	—(—5kms)	—(10+kms)	—(—5kms)
26	Illuppaikkulam	209.76	198 (41)	P(1)	—(—5kms)	T	—(—5kms)	—(10+kms)	BS
27	Panaikkulam	39.94					Un inhabited.		
28	Veppangulam	183.46	358 (76)	P(1)	D(1), RP(1)	W, HP	—(—5kms)	—(10+kms)	—(5—10kms)
29	Alangulam	92.77					Un inhabited.		
30	Achchampatti	79.42	1,086 (258)	P(1), M(1) H(1)	—(—5kms)	TW	—(—5kms)	—(5-10kms)	—(—5kms)

10. ARUPPUKKOTTAI TALUK

Location Code number.	Name of Village.	Approach to Village.	Nearest town and distance (in Kms.)	Power supply.	Staple food.	Land use (i.e., area under different types of land use in hectares rounded upto two decimal places.) Forest.	Irrigated by Source.	Un-irrigated.	Culturable waste (including gauchar and groves.)	Area not available for cultivation.	Remarks including any place of religious historical or archaeological interest.
(1)	(2)	(11)	(12)	(13)	(14)	(15)	(16)	(17)	(18)	(19)	(20)
12	Kallupatti	KR	Aruppukkottai (22)	EA	Rice & Cholam	...	T 94.92 TK 64.92 W 30.00	443.00	30.61	130.75	..
13	Kariyapatti	PR	Aruppukkottai (19)	EA	Rice	..	T 16.12 TK 11.12 W 5.00	35.72	10.00	30.89	N-15
14	Nedungulam	KR	Aruppukkottai (29)	EA	Rice & Ragi	..	T 45.03 W 45.03	9.87	2.00	33.51	..
15	Pulavanakkundu				uninhabited		—	..	..	..	..
16	Ariyanendal					...	..	..	..	..	..
17	Amaipirakki	PR	Aruppukkottai (30)	EA	Rice & Ragi	..	T 168.94 TK 163.94 W 5.00	341.75	100.00	405.34	..
18	Kurunjakkulam				Uninhabited						
19	Tattarendal				Uninhabited						
20	Anuppanedal				Uninhabited						
21	Sendanendal				Uninhabited						
22	Allikkulam				Uninhabited						
23	Sriuveppangulam				Uninhabited						
24	Tottiyankulam	KR	Aruppukkottai (29)	EA	Rice & Millets	..	T 40.50 TK 40.50	146.87	62.73	67.48	..
25	Neyrilakku Nedungulam	KR	Aruppukkottai (36)	EA	Rice & Ragi	..	T 37.33 TK 37.33	17.22	80.34	29.16	..
26	Illuppaikkulam	KR	Aruppukkottai (30)	EA	Rice & Millets	..	T 50.00 TK 50.00	48·00	58.00	53.76	..
27	Panaikkulam		..		Uninhabited	..		—	..	..	..
28	Veppangulam	KR	Aruppukkottai (29)	EA	..	—	T 48.81 TK 48.81	20.70	75.42	38.53	..
29	Alangulam		—		Uninhabited	..	..	..	..	..	..
30	Achchampatti	PR	Aruppukkottai (19)	EA	Rice & Ragi	—		52.16	17.56	9.70	..

Location Code number.	Name of Village.	Total area of the village (in hectares).	Total population and number of households.	Amenities available (if not available within the village a dash (—) is shown in the column and next to it in brackets, the distance in broad ranges viz.—5 kms, 5—10 kms and 10+kms of the nearest place where the facility is available is given.) Educational.	Medical.	Drinking Water (Potable).	Post and Telegraph.	Day or days of the market/hat, if any.	Communications (Bus stop, Railway Station, Waterway).
(1)	(2)	(3)	(4)	(5)	(6)	(7)	(8)	(9)	(10)
31	Kattukkuttagai Karisalkulam.	1,243.02	2,948 (606)	P(1)	—(—5kms)	W	—(—5kms)	—(—5kms)	—(—5kms)
32	Pambatti	294.01	610 (164)	P(1), M(1)	—(10+kms)	W	PO	—(10+kms)	—(—5ksm)
33	Panjar	277.10	711 (172)	P(1)	—(10+kms)	W	—(—5kms)	—(10+kms)	—(—5kms)
34	Vaiyampatti	498.26	445 (99)	P(1)	—(—5 kms)	W	—(—5 kms	—(10+kms.)	—(—5 kms.)
35	Mantoppu	569.52	1,145 (293)	P(1), M(1)	RP (1)	W	PO	—(10+kms)	BS
36	Achchangulam	284.79	531 (118)	P(1)	—(—5kms)	W	—(—5kms)	—10+kms)	BS
37	Pisindi	461.42	647 (166)	P(1), M(1)	MCW(1)	TW, W	—(—5kms)	—(10+kms)	BS
38	Vadagarai	147.36	137 (29)	—(—5kms)	—(—5kms)	W	—(—5kms)	—(10+kms)	—(—5kms)
39	Kaluvanachchari	202.34	981 (222)	P(1)	—(—5kms)	W	—(—5kms)	—(5-10kms)	BS
40	Thoppur	839.53	1,342 (271)	P(1)	—(—5kms)	T, W.	—(—5kms)	—(5-10kms)	BS.
41	Chattrampulaiyangulam	829.32	1,351(332)	P(1)	—(10+kms)	W	PO	—(5-10kms)	—(—5kms)
42	Allalaperi	704.93	1,075 (231)	P(2)	(10+kms)	W	PO	—(5—10kms)	—(—5kms)
43	Mudukkankulam	860.47	934 (216)	P(1), M(1)	MCW(1)	W	PO	—(10+kms)	BS
44	Sirukulam	41.90	327 (78)	P(1)	—(—5kms)	T	—(—5kms)	—(10+kms)	BS
45	Kilpudupatti	86.67				Uninhabited			
46	Chokkanendal	302.15	315 (67)	P(1)	—(5—10 kms.)	W	—(—5 kms.)	—(10+kms.)	—(—5 kms)
47	Periya Alangulam	342.31	170 (38)	P(1)	—(5—10 kms.)	W	—(5—10 kms.)	—(10+kms.)	—(—5 kms)
48	Chittanendal	267.52	266 (64)	P(1)	—(5—10 kms.)	HP	—(—5 kms.)	—(10+kms.)	—(—5 kms)
49	Uttakulam	25.90				Uninhabited			

10. ARUPPUKKOTTAI TALUK

Location code number.	Name of Village.	Approach to Village.	Nearest town and distance (in Kms.)	Power supply.	Staple food.	Land use (i.e., area under different types of land use in hectares rounded upto two decimal places.) Forest.	Irrigated by Source.	Un-irrigated.	Culturable waste (including gauchar and groves.)	Area not available for cultivation.	Remarks including any place of religious historical or archaeological interest.
(1)	(2)	(11)	(12)	(13)	(14)	(15)	(16)	(17)	(18)	(19)	(20)
31	Kattukkuttagai Karisalukulam.	KR	Aruppukkottai (19)	EA	Rice & Millets	..	T 71.93 TK 71.93	363.77	560.93	246.39	..
32	Pampatti	KR	Virudunagar (18)	EA	Rice & Millets	..	T 21.89 TK 21.89	150.92	54.19	67.01	--
33	Panjar	KR	Virudunagar (20)	EA	Rice & Millets	..	T 3.74 TK 3.74	209.96	43.54	19.86	..
34	Vaiyampatti	KR	Aruppukkottai (14)	EA	Rice & Millets	..	T 23.88 TK 23.88	287.44	73.11	113.83	..
35	Mantoppu	PR	Virudunagar (10)	EA	Rice & Millets	..		475.09	47.54	46.89	T-1
36	Achchangulam	KR	Aruppukkottai (20)	EA	Rice & Millets	..		266.60	11.49	6.70	..
37	Pisindi	PR	Aruppukkottai (28)	EA	Rice & Millets	..		389.17	32.13	40.12	T-1, M-1
38	Vada ;arai	KR	Aruppukkottai (25)	EA	Rice & Millets	..		121.08	7.82	18.46	--
39	Kaluvanachchari	PR	Aruppukkottai (15)	EA	Rice & Millets	..	T 2.89 TK 2.89	107.84	8.24	83.37	--
40	Thoppur	PR	Aruppukkottai (15)	EA	Rie & Millets	..	T 99.85 TK 99.85	337.59	76.15	325.94	M-1
41	Chattrampaliyangulam	KR	Aruppukkottai (22)	EA	Rice	..	T 286.52 TK 261.52 W 25.00	235.00	21.20	286.60	..
42	Allalaperi	KR	Aruppukkottai (24)	EA	Rice & Ragi	..	T 244.09 TK 234.09 W 10.00	250.00	26.28	184.56	--
43	Mudukkankulam	KR	Aruppukkottai (32)	EA	Rice	..	T 189.81 TK 189.81	157.57	283.29	229.80	..
44	Sirukulam	KR	Aruppukkottai (36)	EA	Rice & Ragi	..	T 20.43 TK 20.43	1.00	3.83	16.64	--
45	Kilpuduppatti					Uninhabited.					
46	Chokkanendal	KR	Aruppukkottai (36)	EA	Rice & Ragi	..	T 21.65 TK 21.65	165.33	75.51	39.66	..
47	Periya Alangulam	KR	Aruppukkottai (36)	EA	Rice & Ragi	..	T 16.06 TK 16.06	107.84	166.78	51.63	..
48	Chittanendal	KR	Aruppukkottai (35)	EA	Rice & Ragi	..	T 32.65 TK 32.65	53.53	123.53	57.81	..
49	Uttakulam					Uninhabited.					

Location Code number.	Name of Village.	Total area of the village (in hectares).	Total population and number of households.	Amenities avalable (if not avtalable within the village a dash (—) is shown in the column and next to it in brackets, the distance in broad ranges viz.—5 kms, 5—10 kms and 10+ kms of the nearest place where the facility is available is given.) Educational.	Medical.	Drinking Water (Potable).	Post and Telegraph.	Day or days of the market/hat, if any.	Communications, (Bus stop, Rail way Station, Waterway).
(1)	(2)	(3)	(4)	(5)	(6)	(7)	(8)	(9	(10)
50	Chinna Alangulam	133.11	11 (3)	—(—5 kms.)	—(—5 kms.)	W	—(—5 kms.)	—(10+kms.)	(- 5 kms.)
51	Karungulam Nedungulam.	170.60	89 (23)	—(—5 kms.)	—(—5 kms.)	T	—(—5 kms.)	—(—5 kms.)	—(—5 kms.)
52	Vellankulam	69.30				Uninhabited			
53	Kovilankulam	131.18				Uninhabited			
54	Manaviyendal	123.31	85 (20)	—(—5 kms.)	—(—5 kms.)	T	—(—5 kms.)	—(10+kms.)	—(—5 kms.
55	Vettilaimuriyampatti	121.71	286 (57)	—(—5 kms.)	—(10+kms.)	W	—(—5 kms.)	—(5—10 kms.)	—(—5 kms.)
56	Kilavaneri	756.80	534 (128)	P(1)	(5—10 kms.)	W	—(5—10 kms.)	—(5—10 kms.)	—(—5 kms.)
57	Chittumoonadaippu	238.77	821 (188)	P(2), M(1)	—(—5 kms.)	T, W.	PO	—(—5 kms.)	BS
58	Allikkulam	303.50	389 (101)	P(1)	—(—5 kms.)	W	—(—5 kms.)	—(—5 kms.)	BS
59	Minnerinjanpatti	124.67				Uninhabited			
60	Kariyanendal	181.24	444 (123)	P(1)	—(5—10 kms.)	W	—(—5 kms.)	—(—5 kms.)	BS
61	Vakkanangundu	242.37	773 (184)	P(1)	—(—5 kms)	W	PO	—(—5 kms)	BS
62	Thonugal	295.44	952 (203)	P(1), M(1).	—(—5 kms.)	W	—(—5 kms.)	—(5—10 kms.)	BS
63	Vadakkupuliampatti	342.31	1,513 (394)	P(2)	—(—5 kms.)	W	—(—5 kms.)	—(5—10 kms.)	BS
64	Nandikundu	940.22	2,022 (473)	P(1), M(1).	—(—5 kms.)	TW, W.	—(—5 kms.)	—(10+kms.)	—(—5 kms.)
65	Alagiyanallur	1,323.98	4,013 (921)	P(3), M(1).	MCW (1)	W	—(—5 kms.)	—(5—10 kms.)	BS
66	Varalotti	1,049.21	1,872 (426)	P(1), M(1).	—(—5 kms.)	T, W.	—(—5 kms.)	—(5—10 kms.)	BS

10. ARUPPUKKOTTAI TALUK

Location Code number	Name of village	Approach to village	Nearest town and distance (in Kms.)	Power supply	Staple food	Land use (i.e. area under different types of land use in hectares rounded upto two decimal places) Forest	Irrigated by source	Un-irrigated	Culturable waste (including gauchar and groves)	Area not available for cultivation	Remarks including any place of religious, historical or archeological interest
(1)	(2)	(11)	(12)	(13)	(14)	(15)	(16)	(17)	(18)	(19)	(20)
50	Chinna Alangulam	KR	Aruppukkottai (34)	EA	Rice & Ragi	..	T 21.24 TK 21.24	11.51	78.63	21.73	..
51	Karungulam, Nedungulam.	KR	Aruppukkottai (37)	EA	Rice	..	T 75.00 TK 75.00	21.00	31.00	43.60	..
52	Vellankulam					Un inhabited.					
53	Kovilankulam					Un inhabited,					
54	Manaviyendal	KR	Aruppukkottai (15)	EA	Rice	..	T 22.00 TK 22.00	20.00	15.00	66.31	..
55	Vettilaimuriyampatti	KR	Aruppukkottai (24)	EA	Rice		T 29.62 TK 24.62 W 5.00	55.18	7.00	29.91	..
56	Kilavaneri	KR	Aruppukkottai (22)	EA	Rice and Millets.	..	T 90.00 TK 85.00 W 5.00	80.00	314.92	271.88	..
57	Chittumoondaippu	PR	Aruppukkottai (16)	EA	Rice & Millets	..	T 7.96 TK 7.96	114.00	42.63	74.18	..
58	Allikulam	KR	Aruppukkottai (22)	EA	Rice & Millets	..	T 1.58 TK 1.58	169.26	43.59	89.07	..
59	Minnerinjanpatti					Un inhabited.					
60	Kariyanendal	PR	Aruppukkottai (14)	EA	Rice & Millets	..	T 2.47 TK 2.47	148.00	9.04	21.73	..
61	Vakkanangundu	PR	Aruppukkottai (14)	EA	Rice & Millets	..	T 69.61 TK 69.61	76.24	14.05	82.47	..
62	Thonugal	PR	Aruppukkottai (12)	EA	Rice & Millets	..	T 11.14 TK 11.14	139.41	41.58	103.31	..
63	Vadakkupuliampatti	PR	Aruppukkottai (10)	EA	Rice & Millets	..	T 11.85 TK 11.85	274.91	16.26	39.29	..
64	Nandikundu	KR	Virudunagar (15)	EA	Rice & Millets	..	T 26.06 TK 26.06	787.92	33.38	92.86	..
65	Alagiyanallur	PR	Virudunagar (8)	EA	Rice & Millets	..	T 86.04 TK 86.04	1,101.57	39.50	96.87	..
66	Varalotti	PR	Viurudunagar (6)	EA	Rice & Millets	..	T 29.45 TK 29.45	643.50	62.73	313.53	..

Location Code number	Name of Village.	Total area of the village (in hectares).	Total population and number of households.	Amenities available (if not available within the village a dash (—) is shown in the column and nextto it in brackets, the distance in broard ranges viz.—5 kms, 5—10 kms and 10+kms. of the nearest place where the facility is available is given.) Educational.	Medical.	Drinking Water (Potable).	Post and Telegraph.	Day or days of the market/hat if any.	Communications (Bus stop, Railway Station, Waterway.)
(1)	(2)	(3)	(4)	(5)	(6)	(7)	(8)	(9)	(10)
67	Mallankinar	1,298.97	7,582 (1,693)	P(7), M(1), H(2).	D(1), RP(2).	TW, W.	PTO Phone.	—(10+kms.)	BS, PS.
68	Chandrankulam	243.20	415 (96)	P(1)	—(—5 kms.)	W	—(—5 kms.)	—(5—10 kms.)	—(5 kms.)
69	Kalkurichchi	708.92	2,604 (557)	P(2), M(1).	D(1)	TW, W.	PTO Phone.	—(5 10 kms.)	BS
70	Johilpatti	443.26	1,000 (243)	P(1), M(1), H(1), PUC(1), O(1).	MCW (1).	TW, W.	—(—5 kms.)	—(5 10 kms.)	BS
71	Kanakkanendal	150.17	241 (53)	P(1)	—(5 -10kms.)	W	—(—5 kms.)	—(5—10 kms.)	—(—5 kms.)
72	Melpuduppatti	71.53				Uninhabited			
73	Attikulam	422.05	295 (68)	P(1)	—(- 5 kms.)	W	—(—5 kms.)	—(5 kms)	BS
74	Valaiyapatti	73.20				Uninhabited			
75	Mel Kanjirangalam	380.43	89 (19)	—(5—10 kms.)	—(5 - 10 kms.)	W	—(5 —10 kms.)	—(5 —10 kms.)	—(5 — 10kms)
76	Chettikkulam	139.86	91 (18)	—(—5 kms.)	—(—5 kms.)	T	—(—5 kms.)	—(10+kms.)	—(10+kms.)
77	Kurunjakkulam	74.30	83 (24)	P(1)	—(5— kms.)	HP	—(—5 kms.)	—(10+ kms.)	(—5 kms.)
78	Isalimadai	346.52	173 (38)	P(1) ..	—(5 10 kms.)	W	—(—5 k s.)	—(10+ kms.)	—(10+kms.)
79	Suranur	149.59	299 (71)	P(2)	—(—5 kms.)	W	—(—5 kms.)	—(10+ kms.)	—(5 kms
80	Kuvarkulam	135.93	178 (44)	—(—5 kms.)	—(—5 kms.)	W	—(—5 kms.)	—(10+ kms.)	—(—5 km.)
81	Tenur	291.49	397 (88)	P(1)	—(—5 kms.)	W	—(—5 kms.)	—(10+ kms.)	BS
82	Maraikkulam	442.46	1,166 (247)	P(2), M(1).	—(5—10 kms.)	HP	PO	—(10+ kms.)	BS
83	Parayankuttai	65.24	6 (2)	—(—5 kms.)	—(5—10 kms.)	W	—(—5 kms.)	—(10+ kms.)	—(—5 kms.)

10. ARUPPUKKOTTAI TALUK

Location code number	Name of village	Approach to village	Nearest town and distance (in Kms)	Power supply	Staple food	Land use (i.e. area under different types of land use in hectares rounded upto two decimal places): Forest	Irrigated by source	Un-irrigated	Culturable waste (including gauchar and groves)	Area not available for cultivation	Remarks including any place of religious historical or archaeological interest
(1)	(2)	(11)	(12)	(13)	(14)	(15)	(16)	(17)	(18)	(19)	(20)
67	Mallankinar	PR	Virudunagar (9)	BA	Rice & Millets	..	T 86.04 TK 86.04	1,101.57	39.49	71.87	..
68	Chandrankulam	KR	Aruppukkottai (13)	BA	Rice & Millets	..	T 2.63 TK 2.63	189.83	12.75	37.99	..
69	Kalkurichchi	PR	Aruppukkottai (12)	BA	Rice & Millets	..	..	581.95	56.95	70.02	T-2, N-4
70	Johilpatti	KR	Aruppukkottai (14)	BA	Rice & Millets	..	..	364.34	42.14	36.78	..
71	Kanakkanendal	KR	Aruppukkottai (14)	BA	Rice & Millets	..	..	111.90	..	38.27	..
72	Melpuduppatti					Uninhabited					
73	Auttikulam	KR	Aruppukkottai (21)	BA	Rice & Millets	..	T 12.87 TK 12.87	191.46	63.62	154.10	..
74	Valaiyapatti					Uninhabited					
75	Mel Kanjirangulam	KR	Aruppukkottai (10)	BA	Rice & Ragi		T 34.40 TK 34.40	4.40	206.22	135.41	..
76	Chettikkulam	KR	Aruppukkottai (22)	BA	Rice & Ragi	..	T 18.75 TK 18.75	10.15	64.79	46.17	..
77	Kurunjakkulam	KR	Aruppukkottai (38)	BA	Rice	..	T 20.00 TK 20.00	10.00	25.00	19.30	..
78	Isalimadai	KR	Aruppukkottai (10)	BA	Rice & Ragi.	..	T 49.05 TK 49.05	9.26	122.38	165.83	..
79	Suranur	KR	Aruppukkottai (35)	BA	Rice	..	T 68.00 TK 68.00	22.00	25.00	34.59	..
80	Kuvarkulam	KR	Aruppukkottai (32)	BA	Rice	..	T 41.64 TK 41.64	32.08	21.01	41.20	..
81	Tonur	KR	Aruppukkottai (35)	BA	Rice	..	T 22.64 TK 22.64	225.88	11.50	31.47	..
82	Maraikkulam	KR	Aruppukkottai (35)	BA	Rice & Ragi.	..	T 106.37 TK 53.27 W 53.10	152.77	162.30	21.02	T-1
83	Parayankuttai	KR	Aruppukkottai (37)	..	Rice	..	T 7.02 TK 7.02	39.36	..	18.86	..

Location Code number	Name of Village	Total area of the village (in hectares)	Total population and number of households	Amenities available (If not available within the village a dash (—) is shown in the column and next to it in brackets, the distance in broad ranges viz.—5 kms, 5—10 kms and 10+kms of the nearest place where the facility is available is given.): Educaotinal	Medical	Drinking Water (Potable)	Post and Telegraph	Day or days of the market/hat if any	Communications (Buss stop, Railway Station, Waterway)
(1)	(2)	(3)	(4)	(5)	(6)	(7)	(8)	(9)	(10)
84	Manangattan	567.43	408 (86)	P(1)	—(—5 kms.)	W	—(—5 kms.)	—(10+ kms.)	—(—5 km)
85	Singanathapuram	61.10				Uninhabited			
86	Pudukulam	82.99				Uninhabited			
87	Pottalkulam	46.35				Uninhabited			
88	Tamaraikulam	247.53	259 (58)	P(1)	—(5—10 kms.)	W, HP.	—(5—10kms.)	—(5—10 kms.)	—(5—10kms.)
89	Attikulam	77.56				Uninhabited			
90	Kil Kanjirangulam	242.84	171 (41)	P(1)	—(5—10 kms.)	W	—(—5 kms.)	—(10+kms.)	—(5—10 kms.)
91	Kudumbankulam	188.61				Uninhabited			
92	Pandanendal	473.36	473 (118)	P(1)	—(—5 kms.)	W	—(—5 kms.)	—10+kms.)	BS
93	Panikurippu	533.55	718 (180)	P(1)	—(5—10 kms.)	HP	—(5—10 kms.)	—(5—10 kms.)	—(—5 kms)
94	Mel Idayankulam	53.85				Uninhabited			
95	Ambaikkulam	113.52				Uninhabited			
96	Velankulam	31.68				Uninhabited			
97	Ayyanarkulam	61.71				Uninhabited			
98	Tulukkankulam	392.50	256 (56)	P(1)	—(10+kms)	W	—(10+kms)	—(10+kms)	—(10+kms)
99	Kundukulam	98.77	178 (34)	P(1)	—(5—10kms)	PH	—(5—10 kms)	—(5—10 kms)	—(5—10 kms)
100	Keeludaikulam	70.75				Uninhabited			
101	Kil Kallikkulam	41.72				Uninhabited			
102	Mel Kallikkulam	43.46				Uninhabited			
103	Karaikkulam	179.77	182 (39)	P(1)	—(5-10 kms.)	W	—(5-10 kms.)	—(5-10 kms.)	—(5—10 kms)
104	Kattangudi	1,260.56	1,513 (341)	P(2)	MCW (1).	W	PO	—(5—10 kms.)	BS

10. Aruppukkottai Taluk

Location Code number	Name of Village.	Approach to Village.	Nearest town and distance (in Kms.)	Power supply	Staple food	Land use (i.e., area under different types of land use in hectares rounded upto two decimal places.) Forest.	Irrigated by Source.	Un-irrigated.	Culturable waste (including gauchar and groves)	Area not available for cultivation.	Remarks including any place of religious historical or archaeological interest
(1)	(2)	(11)	(12)	(13)	(14)	(15)	(16)	(17)	(18)	(19)	(20)
84	Manangattan	KR	Aruppukkottai (35)	EA	Rice	..	T 53.30 TK 53.30	183.78	262.78	67.57	..
85	Singanathapuram					Uninhabited					
86	Pudukulam					Uninhabited					
87	Pottalkulam					Uninhabited					
88	Tamaraikkulam	KR	Aruppukkottai (10)	EA	Rice.	..	T 50.00 TK 50.00	3.00	25.00	169.53	..
89	Attikulam					Uninhabited					
90	Kilkanjirangulam	KR	Aruppukkottai (12)	EA	Rice & Ragi	..	T 15.87 TK 15.87	15.87	130.90	80.20	..
91	Kudumbankulam					Uninhabited					
92	Pandanendal	PR	Aruppukkottai (20)	EA	Rice & Millets	..	T 22.80 TK 22.80	196.52	13.92	240.12	M-1
93	Panikurippu	KR	Aruppukkottai (15)	EA	Rice & Millets	..	T 60.00 TK 45.00 W 15.00	370.00	8.00	95.55	..
94	Mel Idayankulam					Un inhabited					
95	Ambaikkulam					Un inhabited					
96	Velankulam					Un inhabited					
97	Ayyanarkulam					Un inhabited					
98	Tulukkankulam	KR	Aruppukkottai (21)	EA	Rice	..	T 50.12 TK 50.12	96.68	198.55	47.15	..
99	Kundukulam	KR	Aruppukkottai (15)	EA	Rice	..	T 21.00 TK 21.00	50.00	8.06	19.77	..
100	Keeludaikulam					Un inhabited					
101	Kilkallikkulam					Un inhabited					
102	Melkallikkulam					Un inhabited					
103	Karaikkulam	KR	Aruppukkottai (15)	EA	Rice	..	T 25.15 TK 25.15	..	70.43	84.19	..
104	Kattangudi	PR	Aruppukkottai (9)	EA	Rice & Millets	..	T 169.98 TK 48.57 W - 121.41	971.28	15.80	103.50	N-6

Location Code number	Name of Village	Total area of the village (in hectares)	Total population and number of households	Amenities available (if not available within the village a dash (—) is shown in the column and next to it in bracktes, the distance in broad ranges viz.—5 kms, 5—10 kms and 10+kms of the neurest place where the facility is available is given) Educational	Medical	Drinking Water (Potable)	Post and Telegraph	Day or days of the market/hat if any	Communications (Bus stop, Railway Station, Waterway)
(1)	(2)	(3)	(4)	(5)	(6)	(7)	(8)	(9)	(10)
105	Kovilankulam	1,173.15	3,604 (876)	P(2), M(1), H(1).	MCW (1).	W	PO	—(5—10 kms.)	BS
106	Reddiyapatti	1,338.42	785 (178)	P(1)	—(—5 kms)	W	—(—5 kms)	—(10+kms)	BS
107	Valukkalotti	800.17	1,049 (259)	P(1)	—(—5 kms.)	W	—(—5 kms)	—(10+kms)	—(—5 kms)
108	Villipattiri	1,350.04	2,636 (616)	P(2)	—(—5 kms.)	W	PO	—(—5 kms)	BS
109	Sulakkarai	1,046.65	2,544 (530)	P(1), M(1), H(1).	—(—5 kms.)	W	PO	—(—5 kms.)	BS, RS.
110	Kallumarpatti	165.53				Uninhabited			
111	Kullursandai	491.48	3,212 (700)	P(1), M(1), H(1).	—(—5 kms.)	W	PO	—(—5 kms.)	BS
112	Palavanattam	1,837.60	4,529 (1120)	P(1), M(1).	MCW (1).	W, T.	PO	—(5—10 kms)	BS
113	Gopalapuram	807.04	1,101 (338)	P(2)	—(—5 kms)	W	—(—5 kms)	—(—5 kms)	BS
114	Palayampatti	972.74	5,992 (1442)	P(1), M(1).	MH(1), D(1).	W	PTO	—(—5 kms.)	BS
115	Poyyankulam	153.86	725 (164)	P(1), M(2).	—(—5 kms)	W	—(—5 kms)	—(—5 kms)	—(5—10kms)
116	Kambali	154.15	269 (55)	P(1)	—(5—10 kms)	HP	—(5—10kms)	—(5—10 kms)	—(5—10kms)
117	Kil Idayankulam	93.45	109 (23)	—(—5 kms)	—(5—10 kms)	HP	—(5—10kms)	—(5—10 kms)	—(5..10kms)
118	Puliyuran	948.26	1,709 (401)	P(1), M(2).	MCW (1).	W	PO	—(—5 kms)	BS, RS.
119	Sembatti	520.08	2,368 (528)	P(2)	—(—5 kms)	W	PO	—(—5 kms)	BS

10. ARUPPUKKOTTAI TALUK

Location Code number	Name of Village	Approach to Village	Nearest town and distance (in Kms.)	Power supply	Staple food	Land use (i.e., area under different types of land use in hectares rounded upto two decimal places) Forest	Irrigated by Source	Un-irrigated	Culturable waste (including gauchar and groves)	Area not available for cultivation	Remarks including any place of religious historical or archaeological interest
(1)	(2)	(11)	(12)	(13)	(14)	(15)	(16)	(17)	(18)	(19)	(20)
105	Kovilankulam	PR	Aruppukkottai (6)	EA	Rice & Millets	..	T 109.04 TK 48.57 W 60.47	991.28	10.21	62.62	N-10.
106	Reddiyapatti	KR	Virudunagar (8)	EA	Rice &Milltets	..	..	1,206.26	62.62	69.54	T1-:N-4
107	Valukkalotti	KR	Virudunagar (8)	EA	Rice & Millets	..	T 10.20 TK 10.20	658.22	62.94	68.81	..
108	Villipattiri	PR	Virudunagar (5)	EA	Rice & Millets	..	T 121.41 W 121.41	992.10	153.59	82.94	N-10:T-1
109	Sulakkarai	PR	Viiudunagar (5)	EA	Rice & Millets	..	T 95.51 TK 1.62 W 93.89	726.03	125.46	99.65	N-5
110	Kallumarpatti					Un inhabited					
111	Kullursandai	PR	Virudunagar (5)	EA	Rice & Millets	..	T 8.10 W 8.10	421.46	19.39	42.53	N-3
112	Palavanattam	PR	Virudunagar (10)	EA	Rice & Millets	..	T 171.12 TK 69.94 W 101.18	1,469.87	40.88	155.73	N-10
113	Gopalapuram	PR	Aruppukkottai (5)	EA	Rice & Millets	..	T 8.10 W 8.10	761.75	4.05	33.14	N,10:M-1
114	Palayampatti	PR	Aruppukkottai (5)	EA	Rice & Millets	..	T 97.75 TK 20.86 W 76.89	739.61	9.71	125.67	N-10 .
115	Poyyankulam	KR	Atuppukkottai (6)	EA	Rice & Millets	..	T 2.92 TK 2.92	131.35	9.19	10.40	N-2.
116	Kambali	KR	Aruppukkottai (10)	EA	Rice.	..	T 14.94 TK 14.94	6.88	94.89	37.44	..
117	Kil Idayankulam	KR	Aruppukkottai (12)	EA	Rice	..	T 15.36 TK 15.36	12.65	36.73	28.71	..
118	Puliyuran	PR	Aruppukkottai (8)	EA	Rice, & Cholam	..	T 230.68 TK 117.36 W 113.32	497.78	61.02	158.78	N-5.
119	Sembatti	PR	Aruppukkottai (5)	EA	Rice & Millets	..	T 101.38 W 101.38	340.76	19.17		

Location Code number	Name of Village	Total area of the village (in hectares)	Total population and number of households	Amenities available (if not available within the village a dash (—) is shown in the column and next to it in brackets, the distance in broad ranges viz.—5 kms, 5—10 kms and 10+kms of the nearestplace where the facility isavail ableis given.) Educational	Medical	Drinking Water (Potable)	Post and Telegraph	Day or days of the market/ hat if any	Communication (Bus stop Railway Station, Waterway)
(1)	(2)	(3)	(4)	(5)	(6)	(7)	(8)	(9)	(10)
120	Kurunjakkulam	130.59	614 (134)	P(1)	—(—5 kms)	W	—(—5 kms)	—(—5 kms)	—(5—10kms)
121	Mettuthottiyankulam	185.02	813 (203)	P(1)	—(—5 kms)	W	—(—5 kms)	—(—5 kms)	—(5—10kms)
122	Periya Puliyampatti	1,238.44			Uninhabited				
123	Ambalattevanattam	345.03			Uninhabited				
124	Valavandapuram	110.71			Uninhabited				
125	Kanjanaiyakkanpatti	626.29	1,804 (366)	P(1)	—(—5 kms)	W	—(—5 kms)	—(—5 kms)	BS
126	Kattakkanjanpatti	285.33	693 (137)	P(1), M(1), H(1)	—(—5 kms)	W	—(—5 kms)	—(—5 kms)	—(—5 km)
127	Attippatti	516.86	1,911 (414)	P(1)	—(—5 kms)	W	—(—5 kms)	—(—5 kms)	BS
128	Kulasekharanallur	553.36	1,403 (306)	P(2)	—(5—10 kms)	T	—(5—10kms)	—(5—10 kms)	BS
129	Mangaulam	55.00	371 (76)	P(1)	—(5—10 kms)	W	—(5—10kms)	—(5—10 kms)	BS
130	Mel Kandamangalam	357.60	417 (80)	P(2)	—(5—10 kms)	W	—(5—10kms)	—(5—10 kms)	BS
131	Kurunaikulam	344.19	849 (205)	P(1)	—(10+kms)	W	PTO	—(5—10 kms)	—(—5 kms)
132	Konganakkurichchi	368.41	889 (187)	P(1)	—(10+kms)	W	—(5-10kms)	—(10+kms)	—(—5kms)
133	Aladipatti	697.37	1,945 (381)	P(2)	—(10+kms)	W	PO	—(10+kms)	BS
134	Veppilaichcheri	157.71			Uninhabited				
135	Pommakottai	455.91	716 168	P(1)	MCW (1)	W	—(—5 kms)	—(10+kms)	BS
136	Karuppukkottiyendal	28.17			Uninhabited				

10. ARUPPUKKOTTAI TALUK

Location Code number	Name of Village	Approach to village	Nearest town and distance (in Kms.)	Power supply	Staple food	Land use (i.e., area under different types of land use in hectares rounded upto two decimal places.) Forest	Irrigated by source	Un-irrigated	Culturable waste (including gaucher and groves)	Area not available for cultivation	Remarks including any place of religious historical or archaeological interest
(1)	(2)	(11)	(12)	(13)	(14)	(15)	(16)	(17)	(18)	(19)	(20)
120	Kurunjakkulam	PR	Aruppukkottai (6)	EA	Rice & Millets	..	T 29.27 TK 9.03 W 20.24	73.12	8.50	19.79	N-2.
121	Mettuthottiyankulam	KR	Aruppukkottai (5)	EA	Rice & Millets	..	T 37.43 TK 7.05 W 30.38	109.65	9.98	27.96	N-2.
122	Periya Puliyampatti					Uninhabited					
123	Ambalattevanattam					Uninhabited					
124	Valavandapuram					Uninhabited					
125	Kanjianaiyakkanpatti	PR	Aruppukkottai (3)	EA	Rice & Millets	..	T 65.75 W 65.75	519.08	7.45	34.01	N-4.
126	Kattakkanjaanpatti	KR	Aruppukkottai (3)	EA	Rice & Millets	..	T 18.21 W 18.21	246.75	6.96	13.41	N-3.
127	Attipatti	PR	Aruppukkottai (3)	EA	Rice & Millets	..	T 49.36 TK 16.58 W 32.78	405.35	6.88	55.27	N-5.
128	Kulasekharanallur	PR	Aruppukkottai (5)	EA	Rice & Millets	..	T 22.26 TK 22.26	440.58	27.52	63.00	N-1.
129	Mangulam	PR	Aruppukkottai (6)	EA	Rice & Millets	..	T 11.22 TK 11.22	14.20	11.12	18.46	..
130	Mel Kandamangalam	PR	Aruppukkottai (8)	EA	Rice & Millets	..	T 27.12 TK 27.12	255.45	9.71	65.32	..
131	Kurunaikulam	KR	Aruppukkottai (7)	EA	Rice & Millets	..	T 201.55 TK 201.55	101.11	2.94	38.59	..
132	Konganakkurichci	KR	Aruppukkottai (9)	EA	Rice & Millets	..	T 188.45 TK 188.45	137.78	0.29	41.89	..
133	Aladipatti	PR	Aruppukkottai (11)	EA	Rice & Millets	..	T 230.51 TK 230.51	342.14	33.28	91.44	N-4.
134	Veppilaichcheri					Uninhabited					
135	Pommakottai	PR	Aruppukkottai (13)	EA	Rice & Millets	..	..	396.18	26.72	33.01	N-3
136	Karuppukkattiyendal					Uninhabited					

Location Code number.	Name of Village.	Total area of the village (in hectares)	Total population and number of households	Amenities available (if not available within the village a dash (—) is shown in the column and next to it in brackets, the distance in broad rangesviz.—5 kms, 5—10 kms and 10+kms of the nearest place where the facility is available is given.) Educational.	Medical.	Drinking Water (Potable)	Post and Telegraph	Day or days of the market/hat if any.	Communications (Bus stop, Railway Station, Waterway)
(1)	(2)	(3)	(4)	(5)	(6)	(7)	(8)	(9)	(10)
137	Kallurani	1,063.92	3,323 (701)	P(1), M(1), H(1), PUC (1).	MCW (1).	W	PTO	—(5—10 kms)	BS
138	Savasupuram	462.52	1,289 (290)	P(2)	—(5—10 kms)	T	—5-10 kms)	—(5—10 kms)	BS
139	Aruppukkottai	802.80			Uninhaibted				
140	Sukkalanattam	293.97	510 (125)	P(1)	—(—5 kms)	T, W, HP.	PTO	—(10+kms)	BS
141	Tiruvirundalpuram	319.01	945 (233)	P(1)	—(—5 kms)	W	—(—5 kms)	—(—5 kms)	BS
142	Minakshipuram	314.09	741 (182)	P(1)	—(—5 kms)	W	PO	—(—5 kms)	—(—5 kms)
143	Ramapuram	138.55			Uninhabited				
144	Amanakkanattam	2,064.36	2,104 (529)	P(4), M(1), H(1).	—(5—10kms)	HP, W	PO, Phone	—(5—10 kms)	BS
145	Kuttipparai	1,367.21	2,910 (746)	P(2), M(1), H(1).	D(1)	T, W	PO, Phone	—(5—10 kms)	BS
146	Kurandamatam	1,262.17	1,363 (359)	P(1), M(1).	—(5—10kms)	T, W	—(—5 kms.)	—(5—10kms)	BS
147	Podampatti	345.91	635 (154)	P(1)	—(—5 kms)	W	—(—5 kms)	—(10+kms.)	BS
148	Chettikurichchi	2,990.16	4,783 (1,122)	P(6), M(1), H(1).	MCW (1)	T, HP, W	PO, Phone	—(5—10kms.)	BS
149	Kullampatti	688.46	673 (117)	P(1)	—(5—10kms)	W	—(5—10kms.)	—(5—10kms)	BS
150	Muthuramalingapuram	733.07	1,623 (375)	P(1), M(1), H(1).	—(5—10kms)	W	—(—5 kms.)	—(5—10kms)	BS
151	Narttampatti	202.79	366 (75)	P(1)	—(5—10kms)	W	—(5—10kms.)	—(5—10kms)	BS
152	Sundakkottai	187.21			Uninhabited				
153	Kalaiyarkarisalkulam	674.98	2,153	P(2)	—(5—10kms)	W	—(5—10kms.)	—(10+kms.)	—(—5 kms)

10. ARUPPUKKOTTAI TALUK

Location Code number	Name of village	Approach to village	Nearest town and distance (in Kms.)	Power supply	Staple food	Land use (i.e. area under different types of land use in hectares rounded upto two decimal places). Forest	Irrigated by source	Un-irrigated	Cultur-able waste (including gauchar and groves.)	Area not available for culti-vation	Remarks including any place of religious, historical or archaeo-logical interest
(1)	(2)	(11)	(12)	(13)	(14)	(15)	(16)	(17)	(18)	(19)	(20)
137	Kallurani	PR	Aruppukkottai (9)	EA	Rice & Millets	..	T 147.76 TK 147.76	749.00	68.31	98.85	N-10.
138	Savasupuram	KR	Aruppukkottai (7)	EA	Rice & Millets	..	..	414.35	20.24	27.93	N-1.
139	Aruppukkottai					Un inhabited					
140	Sukkalanattam	PR	Aruppukkottai(4)	EA	Rice & Millets	..	..	214.82	7.86	71.29	C-1 : M-2 T-1.
141	Tiruvirundalpuram	PR	Aruppukkottai (8)	EA	Rice & Millets	..	..	212.64	..	106.37	..
142	Minakshipuram	KR	Aruppukkottai (6)	EA	Rice & Millets	..	..	293.62	0.48	19.99	..
143	Ramapuram					Un inhabited					
144	Amanakkanattam	PR	Aruppukkottai (7)	EA	Rice & Millets	..	T 26.89 TK 26.89	1,897.37	6.20	133.90	..
145	Kuttipparai	PR	Virudunagar (15)	EA	Rice & Millets	..	T 44.09 TK 44.09	1,215.40	0.37	107.35	..
146	Kurandamatam	PR	Aruppukkottai (10)	EA	Rice & Millets	..	T 25.87 TK 25.87	1,141.91	10.67	83.72	..
147	Podampatti	PR	Aruppukkottai (8)	EA	Rice & Millets	..	..	332.80	..	13.11	..
148	Chettikurichchi	PR	Aruppukkottai(8)	EA	Rice & Millets	..	T 99.29 TK 99.29	2,590.59	0.78	299.50	M-1 : C-3 T-4.
149	Kullampatti	KR	Aruppukkottai (9)	EA	Rice & Millets	..	..	648.97	15.41	24.08	N-1.
150	Muthuramalingapuram	PR	Aruppukkottai (10)	EA	Rice & Millets	..	T 4.90 TK 4.90	694.90	13.13	20.14	N-4.
151	Narttampatti	PR	Aruppukkottai (10)	EA	Rice & Millets	..	T 6.45 TK 6.45	181.55	3.69	11.10	N-2.
152	Sundakkottai					Uninhabited					
153	Kalaiyarkarisalkulam	KR	Aruppukkottai (14)	EA	Rice &Millets	..	..	655.61	..	19.37	N-4.

Location Code number.	Name of Village.	Total area of the village (in hectares).	Total population and number of households.	Amenities available (if not available within the village a dash (—) is shown in the column and next to it in brackets, the distance in broad ranges viz.—5 kms, 5—10 kms and 10+kms of the nearest place where the faci ity is available is given) Educational.	Medical.	Drinking Water (Potable).	Post and Telegraph.	Day or days of the market/ hat if any.	Communica-tions (Bus stop, Railway Station, Waterway).
(1)	(2)	(3)	(4)	(5)	(6)	(7)	(8)	(9)	(10)
154	Kalyanasundarapuram	91.77	248 (48)	—(—5 kms.)	—(5—10kms)	W	—(5—10kms)	—(10+kms)	BS
155	Kallumatam	581.67	1,505 (231)	P(2)	—(5—10kms)	W, HP	—(5—10kms)	—(10+kms)	BS
156	Iraichinnampatti	686.10	371 (76)	P(1)	—(5—10kms)	W	—(5—10kms)	—(10+kms)	BS
157	Parattanatham	382.75	96 (28)	—(—5 kms.)	—(10+kms)	W	—(5—10kms)	—(10+kms)	BS
158	Tummachinnampatti	365.09	404 (70)	P(1)	—(10+kms)	W	—(5—10kms)	—(10+kms)	BS
159	Vedanattam	644.35	734 (147)	P(1)	—(10+kms)	W	—(5—10kms)	—(10+kms)	BS
160	Silukkapatti	60.23			Uninhabited.				
161	Mantapasalai	1,341.93	4,371 (982)	P(2), M(1), H(1).	HC(1), D(1)	W	PTO	—(10+kms.)	BS
162	Maravarperungudi	1,454.04	2,183 (401)	P(2), M(1)	MCW(1)	W	—(—5kms.)	—(10+kms)	BS
163	Vadakkukoppuchitham-patti.	469.45	383 (87)	—(—5kms.)	—(—5kms.)	HP, W	—(—5kms)	—(10+kms)	—(—5kms.)
164	Koppuchittampatti	2.284.49	841 (182)	P(2)	—(—5 kms)	HP,W	PO, Phone	—(10+kms)	—(—5 kms.)
165	Kil Pandalkudi	983.67	6,112 (1,424)	P(6), M(1)	PHC (1) FPC(1)	HP, W, T	PTO, Phone	—(10+kms)	BS
166	Chettipatti	242.32	672 (173)	P(1)	—(—5kms.)	HP, W	—(—5kms.)	—(—5-10kms)	BS
167	Vaduvaipatti	567.31	1,086 (252)	P(1), M(1)	MCW(1)	T,W	PO	—(10+kms.)	BS
168	Tummakkundu	814.72	835 (210)	P(2)	—(—5kms.)	W,HP	—(—5kms.)	—(10+kms)	—(—5kms)
169	Andipatti	230.56	584 (121)	P(1)	—(—5kms)	W,HP,T	—(—5kms)	—(10+kms)	—(—5kms)
170	Mel Pandalgudi	135.20	418 (95)	P(2)	—(—5kms)	HP, W	—(—5kms)	—(10+kms)	BS.

10. ARUPPUKKOTTAI TALUK

Location Code number.	Name of Village.	Approach to Village.	Nearest town and distance (in Kms.)	Power supply.	Staple food.	Land use (i.e., area under different types of land use in hectares rounded upto two decimal places.) Forest.	Irrigated by Source.	Un-irrigated.	Culturable waste (including gaucher; and groves)	Area not available for cultivation.	Remarks including any place of religious historical or archaeological intrest
(1)	(2)	(11)	(12)	(13)	(14)	(15)	(16)	(17)	(18)	(19)	(20)
154	Kalyanasundarapuram	PR	Aruppukkottai (13)	EA	Rice & Millets	..	..	74.56	7.45	9.76	..
155	Kallumatam	PR	Aruppukkottai (13)	EA	Rice & Millets	..	..	551.42	14.75	15.50	..
156	Iraichinnampatti	KR	Aruppukkottai (17)	EA	Rice & Millets	..	T 54.45 TK 54.45	446.47	139.30	45.88	N-1.
157	Parattanatham	KR	Aruppukkottai (17)	EA	Rice & Millets	..	..	180.33	177.32	25.10	..
158	Tummachinnampatti	KR	Aruppukkottai (22)	EA	Rice & Millets	..	..	272.76	85.60	6.73	..
159	Vedanattam	KR	Aruppukkottai (22)	EA	Rice & M llets	..	..	483.66	126.04	34.65	..
160	Silukkapatti				Uninhabited						
161	Mantapasalai	PR	Aruppukkottai (19)	EA	Rice & Millets	..	T 60.00 TK 60.00	1,221.50	45.15	15.28	N-18 M-1. ..
162	Maravarperungudi	KR	Aruppukkottai (20)	EA	Rice & Millets	..	...	1,194.95	..	259.09	N-1.
163	Vedakkukoppuchithampatti.	KR	Aruppukkottai (19)	EA	Rice & Millets	..	..	435.07	0.08	34.30	..
164	Koppuchittampatti	KR	Aruppukkottai (13)	EA	Rice & Millets	..	..	2,179.05	15.89	89.55	..
165	Kil Pandalkudi	PR	Aruppukkottai (13)	EA	Rice & Millets	..	T 39.60 TK 39.60	850.71	35.93	57.43	N-2; M-2; T-3
166	Chettipatti	PR	Aruppukkottai (12)	EA	Riee & Millets	..	..	230.78	..	..	.
167	Vaduvaipatti	PR	Aruppukkottai (12)	EA	Rice & Millets	..	T 6.42 TK 6.42	502.55	..	58.34	T-1
168	Tummakkundu	KR	Aruppukkottai (20)	EA	Rice & Millets	..	T 12.14 TK 12.14	703.46	3.27	95.85	.
169	Andipatti	KR	Aruppukkottai (19)	EA	Rice & Millets	..	..	172.43	..	58.13	..
170	Mel Padalgudi	PR	Aruppukkottai (12)	EA	Riee & Millets	..	T 39.60 TK 39.60	3.14	0.51	91.95	..

Location Code number.	Name of Village.	Total area of the village (in hectares).	Total population ana number of households.	Amenities available (if not available within the village a dash (—) is shown and next to it in brackets, the distance in broad ranges viz.—5 kms, 5—10 kms and 10+ kms of the nearest place where the facility is available is given) Educational.	Medical.	Drinking Water (Potable)	Post and Telegraph.	Dey or days of the market/hat if any.	Communications (Bus stop, Railway Station, Waterway).
(1)	(2)	(3)	(4)	(5)	(6)	(7)	(8)	(9)	(10)
171	Velayudhapuram	1,697.54	1,525 (347)	P(4)	—(—5kms)	W,HP	—(5—10kms.)	—(10+kms)	—(—5kms)
172	Tummuchinnampatti	1,231.08	1,530 (302)	P(1)	—(—5kms)	T	—(—5kms.)	—(10+kms)	BS
173	Tirumalaipuram	545.41	462 (93)	P(1)	—(10+kms.)	W	—(10+kms).	—(10+kms)	BS
174	Salukkuvarpatti	1,177.40	1,359 (302)	P(3)	—(—5kms.)	W	—(5—10kms.)	—(10+kms)	BS
175	Sudamatam	1,463.79	1,184 (272)	P(2)	—(10+kms.)	W	—(10+kms.)	—(10+kms)	BS
176	Toppilakkarai	1,076.77	1,458 (334)	P(1), M(1)	—(—5kms.)	W	—(—5kms.)	—(10+kms)	BS
177	Rajagopalapuram	706.84	868 (177)	P(1)	—(—5kms)	W	—5—5kms)	—(10+kms)	—(—5kms.)
178	Pullanayakkanpatti	843.02	753 (175)	P(1)	—(—5kms)	W	—(—5kms)	—(10+kms)	BS
179	Chettikulam	690.29	1,403 (292)	P(1)	D(1)	W	—(—5kms)	—(10+kms)	BS
180	Kanakki	825.27	1,066 (210)	P(1)	—(—5kms.)	W	—(—5kms)	—(10+kms)	BS
181	Paralachchi	1,190.59	1,186 (261)	P(1)	PHC(1)	W	PTO	—(10+kms)	BS
182	Molaiyur	868.00	1,130 (238)	P(1), M(1)	—(—5kms.)	W	—(—5kms.)	—(10+kms)	BS
183	Vadakku Nattam	1,023.54	754 (197)	P(1)	—(—5kms)	W	—(—5kms)	—(10+kms)	BS
184	Therkunattam	1,008.62	1,011 (242)	P(1)	—(—5kms)	W	—(—5kms.)	—(10—kms)	—(—5kms.)
185	Sengulam	732.02	1,464 (288)	P(1)	—(—5kms)	W	—(—5kms)	—(5—10kms)	BS
186	Pulankal	1,758.91	2,860 (595)	P(2)	—(—5kms)	W	—(—5-10kms.)	—(10+kms.)	BS
187	Purasalur	1,183.18	376 (83)	P(1)	—(5—10kms.)	W	—(5—10kms)	—(10+kms)	[illegible]

10. ARUPPUKKOTTAI TALUK

Location Code number	Name of village	Approach to village	Nearest town and distance (in Kms.)	Power supply	Staple food	Land use (i.e. area under different types of land use in hectares rounded upto two decimal places) Forest	Irrigated by source	Un-irrigated	Cultur-able waste (including gauchar and groves)	Area not available for culti-vation	Remarks including any place of religious, historical or archaeo-logical interest
		(11)	(12)	(13)	(14)	(15)	(16)	(17)	(18)	(19)	(20)
188	Kallakkari	PR	Kamudi (10)	EA	Rice & Millets	..	T 18.12 TK 18.12	281.93	35.40	46.40	..
189	Kilkudi	PR	Kamudi (8)	EA	Rice & Millets	..	T 78.45 TK 78.45	891.56	29.19	89.72	..
	TALUK TOTAL						**T 9,945.43** **TK 8,033.34** **W 1,912.09**	**63,980.04**	**8,111.91**	**13,715.27**	**N-168** **M-10** **T-16** **C-4**

FOOT NOTE :

The following Villages form part of the Towns noted against each and are hence not shown in the Village Directory:

Villages treated as census towns	*Name of Town in which included—*
1. Periyapuliampatti (West) (Part)	Aruppukkottai Municipality
2. Aruppukkottai (Part)	Aruppukkottai Municipality
3. Chinnapuliampatti	Aruppukkottai Municipality
4. Periapuliampatti	Aruppukkottai Municipality

11 VIRUDUNAGAR TALUK

VIRUDUNAGAR TALUK
RAMANATHAPURAM DISTRICT

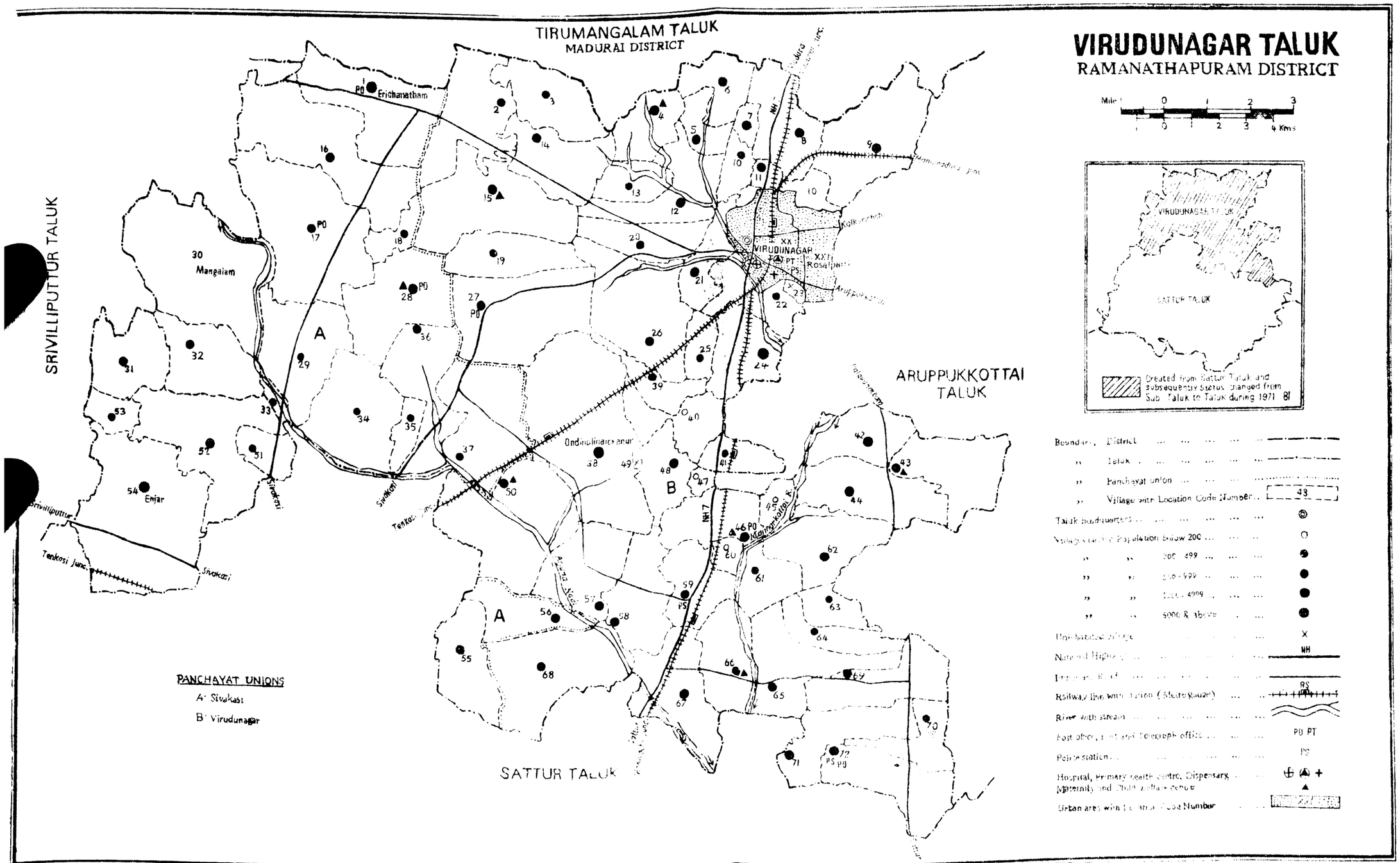

● Based upon Survey of India map with the permission of the Surveyor General of India.

© Government of India Copyright, 1985.

Printed by ... Govt, Madras

ALPHABETICAL LIST OF VILLAGES.

11. Virudunagar Taluk.

Serial number	*Name of village*	*Location Code number*
(1)	(2)	(3)
1	Alagapuri	25
2	Allampatti	7
3	Amattur	27
4	A. Minakshipuram	35
5	Anaikkuttam	34
6	Appayyanayakkanpatti	72
7	Avudaiyapuram	66
8	Chattrareddippatti	8
9	Chettipatti	45
10	Chinnamuppanpatti	10
11	Chinnavadi	68
12	Chokkolingapuram	55
13	Ellinganayakkanpatti	3
14	Endappuli	62
15	Erichchanattam	1
16	Injar	54
17	Kadambankulam	43
18	Kalaiyarkurichchi	29
19	Kalangaperi	60
20	Kariseri	37
21	Kasireddiapatti	48
22	Kavundanpatti	18
23	Koilvirarpatti	63
24	Kottainatham	61
25	Kottaippatti	22
26	Kottaiyur	69
27	Krishnaperi	53
28	Kumaralingapuram	20
29	Kurakkundu	24
30	Mangalam	30
31	Mannarkottai	65
32	Maruluthu	41
33	Mel Amattur	36
34	Mettukkundu	42
35	Misalur	26
36	Mulippatti	15
37	Muttulingapuram	50
38	Mutturamanpatti	23
39	Namaskarittanpatti	51
40	Nattarmangalam	19
41	Nedurgulam	32
42	Ondippulinayakkanur	38

ALPHABETICAL LIST OF VILLAGES.

11. VIRUDUNAGAR TALUK.

Serial number.	*Name of village.*	*Location Code number.*
(1)	(2)	(3)
43	Pachakulam	49
44	Pattampudur	46
45	Pavali	12
46	Pelampatti	11
47	Periaperali	9
48	Pudukkottai	17
49	Pudunpatti	71
50	Pudur	57
51	Puliyangulam	40
52	Pullalaikkattai	6
53	Purnachandrapuram	33
54	Seeniapuram	13
55	Sengottai	2
56	Senguntrapuram	14
57	Semnalkudi	44
58	Sevalur	16
59	Sivagnanapuram	5
60	Sundaralingapuram	70
61	Tachchakkudi	31
62	Tadanpatti	39
63	Tammanayakkanpatti	58
64	Tulukkappatti	67
65	Vachchakkarappatti	59
66	Vadamalaikkurichchi	4
67	Vadapatti	52
68	Vadi	56
69	Valaiyapatti	64
70	Vellore	28
71	Virudhunagar	21
72	Vypputtanpatti	47

VILLAGE DIRECTORY.

AMENITIES AND LAND USE.

11. VIRUDUNAGAR TALUK.

Amenities available (if not available within the village a dash (—) is shown in the column and next to it in brackets, the distance in broad ranges viz.—5Kms,5—10Kms and 10+Kms. of the nearest place where the facility is available is given)

Location Code number,	*Name of village*	*Total area of the village (in hectares)*	*Total population and number of households*	*Educational*	*Medical*	*Drinking Water (Potable)*	*Post and Telegraph*	*Day or days of the market/ hat if any*	*Communications (Bus stop Railway Station Waterway)*
(1)	(2)	(3)	(4)	(5)	(6)	(7)	(8)	(9)	(10)
1	Erichchanattam	1.310.98	5,398 (1254)	P(4), M(1), H(1)	O(1)	T, W, HP	PO, Phone	Sunday	BS
2	engottai	1,079.75	875 (194)	P(1)	-(10+kms.)	W	-(5-10kms.)	-(10+kms.)	BS
3	Ellingonayakkanpatti	785.78	906 (211)	P(1)	-(10+kms.)	W	-(5-10kms).	-(10+kms.)	BS
4	Vadamalaikkurichchi	526.92	1,720 (422)	P(1), M(1), H(1)	-(5-10kms.)	W, T	PO	-(10+kms).	BS
5	Sivagnanapuram	579.56	1,202 (248)	P(2)	-(5-10kms.)	T, W	-(5-10kms.)	-(10+kms.)	BS
6	Pullalaikkottai	548.15	1,083 (245)	P(1)	-(5-10kms.)	T,W.	-(-5kms.)	-(10+kms.)	- (-5kms.)
7	Allampatti	272.12	4,099 (940)	-(-5kms.)	-(-5kms.)	T,W, HP	-(-5kms.)	-(-5kms.)	-(-5kms.)
	Chattrareddippatti	826.44	2,661 (647)	P(2), M(1), H(1)	-(-5kms.)	T, W, HP	PO, Phone	-(10+kms.)	BS, RS
	Periaperali	1,132.82	2,703 (608)	P(2), M(1)	-(5-10kms.)	H, HP	PO	-(10+kms.)	BS

11. VIRUDUNAGAR TALUK.

Location Code number	Name of Village	Approach to Village	Nearest town and distance (in Kms.)	Power supply	Staple food	Land use (i.e., area under different types of land use in hectares rounded upto two decimal places)					Remark includings any place of religious historical or archaeological interest
						Forest	Irrigated by Source	Un-irrigated	Culturable waste (including gauchar and groves)	Area not available for cultivation	
(1)	(2)	(11)	(12)	(13)	(14)	(15)	(16)	(17)	(18)	(19)	(20)
1	Erichchanattam	PR, KR	Sivakasi (13)	EA	Rice & Millets.	..	T 154.10 W 32.00 WE 49.00 TK 73.00	227.00	746.00	183.98	N-4: T-1
2	Sengottai	KR	Virudhunagar (11)	EA	Rice & Cambu	..	T 56.00 W 19.00 WE 16.00 TK 21.00	729.00	197.00	97.75	—
	Ellingonayakkanpatti	KR	Virudhunagar (10)	EA	Rice & Cambu	..	T 47.00 W 14.00 TK 33.00	598.00	47.00	93.78	—
4	Vadamalaikkurichchi	PR	Virudhunagar (8)	EA	Rice & Cambu	..	T 201.00 W 65.00 WE 11.00 TK 125.00	154.00	29.00	132.92	N-4
5	Sivagnanapuram	PR	Virudhunagar (6)	EA	Riee & Cambu	..	T 66.00 W 26.00 WE 40.00	446.00	..	67.56	—
6	Pullalaikkottai	KR	Virudhunagar (6)	EA	Rice & Millets	..	T 110.00 W 32.00 WE 14.00 TK 64.00	314.00	14.00	110.15	..
7	Allampatti	PR	Virudhunagar (1)	EA	Rice & Millets	..	T 17.00 W 2.00 WE 15.00	103.00	41.00	111.12	N-30
8	Chattrareddipatti	PR	Virudhunagar (5)	EA	Rice & Millets	..	T 107.00 WE 44.00 TK 63.00	613.00	..	106.14	N-7 M-6
9	Periaperali	PR	Virudhunagar (5)	EA	Rice & Varagu.	..	T 248.00 W 20.00 WE 170.00 TK 58.00	745.00	4.00	135.82	N-20

Location Code number.	Name of Village	Total area of the village (in hectares).	Total population and number of households.	Amenities available [if not available within the village a dash (—) is shown in the column and next to it in brackets, the distance in broad ranges viz., —5 kms., 5—10 Kms, and 10+Kms. of the nearest place where the facility is available is given].					
				Educational.	Medical.	Drinking water (Potable).	Post and Telegraph.	Day or days of the market/hat, if any.	Communications, (Bus-stop, Railway Station, Waterway).
(1)	(2)	(3)	(4)	(5)	(6)	(7)	(8)	(9)	(10)
10	Chinnamuppanpatti	442.17	576 (137)	P(1)	-(-5kms.)	W	-(5-10kms.)	-(10+kms.)	BS
11	Pelampatti	95.61	1,039 (136)	P(1), M(1), H(1), C(1)	-(-5kms.)	W	PO, Phone	-(10+kms.)	BS
12	Pavali	876.76	1,774 (409)	P(2), M(1)	-(-5kms.)	T, W	TO	-(10+kms.)	BS
13	Siniyapuram	304.89	387 (79)	P(1)	–(–5 kms)	W	–(–5 kms.)	–(10+kms.)	BS
14	Sengunrapuram	1,409.92	2,004 (469)	P(1), M(1)	-(5-10kms.)	W	PTO	-(10+kms.)	BS
15	Mulippatti	1,400.65	3,275 (742)	P(4), M(1)	MCW(1)	T, W	PTO	-(10+kms.)	BS
16	Sevalur	1,698.92	1,672 (360)	P(2)	-(-5kms.)	T,W,HP	-(-5kms.)	-(10+kms.)	BS
17	Pudukkottai	2,036.07	3,413 (785)	P(3), M(1)	-(-5kms.)	T, W, HP	PO, Phone	-(10+kms.)	BS
18	Kavundanpatti	246.95	637 (144)	P(1)	-(10+kms.)	W	-(-5kms.)	-(10+kms.)	-(-5Kms)
19	Nattamangalam	642.45	547 (118)	P(2)	-(10+kms.)	T, W	-(-5kms.)	-(10+kms.)	BS

11. VIRUDUNAGAR TALUK.

Location Code number	Name of Village	Approach to Village	Nearest town and distance (in Kms.)	Power supply	Staple food	Land use (i.e., area under different types of land use in hectares rounded upto two decimal places)					Remarks including any place of religious historical or archaeological interest
						Forest	Irrigated by Source	Un-irrigated	Culturable waste (including gauchar and groves)	Area not available for cultivation	
(1)	(2)	(11)	(12)	(13)	(14)	(15)	(16)	(17)	(18)	(19)	(20)
10	Chinnamuppanpatti	PR	Virudunagar (2)	EA	Rice & Millets	..	T 4.00 WE 4.00	395.00	35.00	8.17	..
11	Pelampatti	PR	Virudunagar (1)	EA	Rice & Millets	..	T 8.00 WE 8.00	54.00	9.00	24.61	
12	Pavali	PR	Virudunagar (5)	EA	Rice & Cambu	..	T 132.00 W 3.00 WE 88.00 TK 41.00	515.00	43.00	186.76	...
13	Shiniyapuram	PR	Virudunagar (6)	EA	Rice & Cambu	..	T 12.00 W 8.00 WE 4.00	186.00	64.00	42.89	..
14	Sengunrapuram	PR	Virudunagar (10)	EA	Rice & Cambu	..	T 117.00 W 49.00 TK 68.00	513.00	16.00	763.92	N-30 T-1
15	Mulipatti	PR	Virudhunagar (12)	EA	Rice & Millets.	..	T 131.00 W 101.00 WE 20.00 TK 10.00	1,159.00	23.00	87.65	..
16	Sevalur	KR	Sivakasi (17)	EA	Rice, Ragi and Cambu	..	T 249.00 W 114.00 WE 101.00 TK 34.00	293.00	943.00	313.92	N-4
17	Pudukkottai	KR	Sivakasi (16)	EA	Rice, Ragi & Cambu	..	T 256.00 W 4.00 WE 142.00 TK 109.00 R 1.00	670.00	803.00	307.07	N-2
18	Kavundanpatti	KR	Sivakasi (14)	EA	Rice Cambu & Cholam	..	T 36.00 W 36.00	175.00	15.00	20.90	..
19	Nattarmangalam	KR	Virudunagar (14)	EA	Rice & Cambu	...	T 20.00 W 6.00 WE 14.00	426.00	..	196.45	..

Location Code number.	Name of Village.	Total area of the village (in hectares).	Total population and number of households.	Amenities available [if not available within the village a dash (—) is shown in the column and next to it in brackets, the distance in broad ranges viz., —5 kms., 5—10 kms. and 10+kms. of the nearest place where the facility is available is given].					
				Educational.	Medical.	Drinking water (Potable).	Post and Telegraph.	Day or days of the Market/ hat, if any.	Communications (Bus stop, Railway Station, Waterway).
(1)	(2)	(3)	(4)	(5)	(6)	(7)	(8)	(9)	(10)
20	Kumaralingapuram	274.44	1,853 (466)	P(1), M(1)	-(-5kms.)	T, W	PO	-(10+kms.)	BS
21	Virdunagar	531.51	2,236 (522)	-(-5kms.)	-(-5kms.)	T, W, HP	-(-5kms.)	-(-5kms.)	-(5kms.)
22	Kottaippatti	572.04	911 (231)	-(-5kms.)	-(5kms.)	T, W, HP	-(-5kms.)	-(-5kms.)	-(-5kms.)
23	Mutturamanpatti	4.69		Un inhabited					
24	Kurakkundu	531.17	1.174 (262)	P(3), M(1)	-(-5kms.)	W, HP	PO	-(10+kms.)	BS
25	Alagapuri	283.55	974 (201)	P(1)	-(-5kms.)	T, W, HP	-(-5kms.)	-(10+kms.)	BS
26	Misalur	1,371.43	2,420 (526)	P(2), M(1), H(1)	-(-5kms.)	T, W, HP	PO, Phone	-(10+kms.)	BS
27	Amattur	1,517.41	2,853 (640)	P(3), M(2), H(1)	D(1)	T, W	PTO	-(10+kms.)	BS
28	Vellore	1,155.83	4,422 (1007)	P(4), M(1)	-(10+kms.)	W	PTO	-(10+kms.)	BS
29	Kalaiyarkurichchi	1,111.47	694 (157)	P(2)	-(-5kms.)	T, W	PO	-(10+kms.)	BS

11. VIRUDUNAGAR TALUK.

Location Code number	Name of Village	Approach to village	Nearest town and distance (in Kms.)	Power supply	Staple food	Land use (i.e., area under different types of land use in hectares rounded upto two decimal places) Forest	Irrigated by Source	Un-irrigated	Culturable waste (including gauchar and groves)	Area not available for cultivation	Remarks including any place of religious historical or archaeological interest
(1)	(2)	(11)	(12)	(13)	(14)	(15)	(16)	(17)	(18)	(19)	(20)
20	Kumaralingapuram	PR	Virudunagar (5)	EA	Rice & Cambu	..	T 8.00 W 4.00 WE 4.00	240.00	15.00	11.44	..
21	Virdunagar	PR	Virudunagar (1)	EA	Rice & Millets	..	T 32.00 TK 23.00 WE 9.00	367.00	31.00	101.51	N—40
22	Kottaippatti	PR	Virudunagar(1)	EA	Rice & Millets	..	T 4.00 WE 4.00	517.00	17.00	34.04	N—15
23	Mutturamanpatti				Uninhabited						
24	Kurakkundu	PR	Virudunagar (4)	EA	Rice & Millets Cambu & Cholam	..	T 100.00 W 9.00 WE 88.00 TK 3.00	331.00	45.00	55.17	N—2
25	Alagapuri	KR	Virudunagar (5)	EA	Rice & Millets Cambu & Cholam	..	T 42.00 W 16.00 WE 26.00	225.00	5.00	11.55	N-5: T-1
26	Misalur	KR	Virudunagar (8)	EA	Rice & Millets Cambu & Cholam	..	T 107.00 W 6.00 WE 85.00 TK 16.00	1,139.00	6.00	119.43	N-5 :T-2
27	Amattur	PR	Virudunagar (11)	EA	Rice & Cambu	..	T 63.00 W 2.00 WE 37.00 TK 24·00	1,070.00	20.00	364.41	N-1 : T-1
28	Vellore	PR	Virudunagar (16)	EA	Rice & Cumbu.	..	T 264.00 W 127.00 WE 94.00 TK 43.00	746.00	—	145.83	..
29	Kalaiyarkurichchi	KR	Sivakasi(11)	EA	Rice, Ragi and Cambu.	..	T 225.00 W 72.00 WE 86.00 TK 64.00 R 3.00	526.00	251.00	109.47	N-1

Location Code number.	Name of Village.	Total area of the village (in hectares).	Total population and number of households.	Amenities available [if not available within the village a dash (—) is shown in the column and next to it in brackets, the distance in broad ranges viz., —5 Kms., 5—10 Kms and 10+Kms. of the nearest place where the facility is available is given]. Educational.	Medical.	Drinking water (Potable).	Post and Telegraph.	Day or days of the Market/hat, if any.	Communications (Bus stop, Railway Station, Waterway).
(1)	(2)	(3)	(4)	(5)	(6)	(7)	(8)	(9)	(10)
30	Mangalam	2,088.05	5,920 (1339)	P(2), M(1), H(1)	PHC (1) O(1)	T, W, HP, R.	PO, Phone	-(10+kms.)	BS
31	Tachchakkudi	765.16	1,939 (455)	P(4)	-(-5kms.)	W, HP	PO	-(10+kms.)	-(-5kms.)
32	Nedungulam	872.09	1,372 (289)	P(3)	-(-5kms.)	W, HP	-(-5kms.)	-(10+kms.)	-(-5kms.)
33	Purnachandrapuram	92.44	532 (112)	-(-5kms.)	-(-5kms.)	W, HP	-(-5kms.)	-(10+kms.)	-(-5kms.)
34	Anaikkuttam	1,152.22	658 (156)	P(1), M(1)	-(-5kms.)	T	PO	-(10+kms.)	BS
35	A. Minakshipuram	207.24	827 (185)	-(-5kms.)	-(5-10+kms.)	W	-(5—10kms.)	-(10+kms.)	BS
36	Mela Amattur	969.82	1,813 (399)	P(1)	(10+kms.)	W	-(-5kms.)	-(10+kms.)	-(-5kms.
37	Kariseri	1,245.45	965 (211)	P(2)	-(10+kms.)	W	-(10+kms.)	-(10+kms.)	BS

11. VIRUDUNAGAR TALUK.

Location Code number	Name of village	Approach to village	Nearest town and distance (in Kms)	Power supply	Staple food	Land use (i.e. area under different types of land use in hectares rounded upto two decimal places): Forest	Irrigated by source	Un-irrigated	Culturable waste (including gauchar and groves)	Area not available for cultivation	Remarks including any place of religious historical or archaeological interest
(1)	(2)	(11)	(12)	(13)	(14)	(15)	(16)	(17)	(18)	(19)	(20)
30	Mangalam	KR	Sivakasi (13)	EA	Rice, Ragi & Cambu.	..	T 384.00 W 60.00 WE 251.00 TK 71.00 R 2.00	612.00	682.00	410.05	N—3 M—1 T—1
31	Tachchakkudi	KR	Srivilliputtur (13)	EA	Rice & Cambu.	..	T 201.00 W 21.00 WE 100.00 TK 80.00	168.00	253.00	143.16	N—1 M—1
32	Nedungulam	KR	Sivakasi (13)	EA	Rice & Millets.	..	T 271.00 W 39.00 WE 160.00 TK 72.00	177.00	141.00	283.09	N—1 M—4
33	Purnachandrapuram	KR	Sivakasi (10)	EA	Rice & Millets	..	T 7.00 WE 5.00 W 2.00	33.00	26.00	26.44	..
34	Anaikkuttam	PR	Sivakasi (8)	EA	Rice & Cambu	..	T 82.00 W 32.00 WE 33.00 TK 17.00	905.00	153.00	12.22	M—1 T—1
35	A. Minakshipuram	PR	Sivakasi (8)	EA	Rice & Cambu	..	T 41.00 W 7.00 WE 12.00 TK 22.00	103.00	55.00	8.24	..
36	Melamattur	KR	Sivakasi (10)	EA	Rice & Cambu	..	T 60.00 W 29.00 WE 19.00 TK 12.00	777.00	40.00	92.82	..
37	Kariseri	KR	Tiruttangal (8)	EA	Rice & Cambu	..	T 77.00 W 16.00 WE 16.00 TK 25.00	368.00	283.00	537.45	..

Location Code number.	Name of Village.	Total area of the village (in hectares).	Total Population and number of households.	Amenities available [if not available within the village a dash (—) is shown in the column and next to it in brackets, the distance in broad ranges viz., —5 Kms., 5—10 Kms. and 10+Kms. of the nearest place where the facility is available is given.): Educational.	Medical.	Drinking water (Potable).	Post and Telegraph.	Day or days of the Market/hat, if any.	Communications (Busstop Railway Station, Waterway).
(1)	(2)	(3)	(4)	(5)	(6)	(7)	(8)	(9)	(10)
38	Ondippulinayakkanur	2,304.38	3.874 (1,190)	P(5), M(2), H(1)	MCW(1)	T, W, HP	PTO	-(10+kms.)	BS, RS.
39	Tadampatti	375.58	1,191 (255)	P(2)	-(5-10kms.)	T, W, HP	-(-5kms.)	-(10+kms.)	-(-5kms.)
40	Puliyangulam	621.49	93 (19)	-(-5kms.)	-(5-10kms.)	W	-(-5kms.)	-(10+kms.)	-(-5kms.)
41	Maruluthu	365.04	734 (132)	P(1), O(1)	-(5-10kma.)	W, HP	-(-5kms.)	-(10+kms.)	BS
42	Mettukkundu	816.81	2,061 (499)	P(3), M(1), O(1)	-(5-10kms.)	T, W, HP	PO	-(10+kms.)	BS
43	Kadambankulam	315.71	2,578 (569)	P(3), M(1) O(2)	-(10+kms.)	T, W, HP	-(-5kms.)	-(10+kms.)	-(-5kms.)
44	Sennelkudi	888.25	1,921 (459)	P(1), O(1)	-(10+kms.)	W, HP	-(-5kms.)	-(10+kms.)	BS
45	Chettipatti	213.80	78 (14)	-(-5kms.)	-(-5kms.)	W	-(-5kms.)	-(10+kms.)	-(-5kms.)
46	Pettampudur	686.78	2,164 (465)	P(3), M(1)	MH(1)	W, HP	PO, Phone	-(10+kms).	BS
47	Vypputtanpatti	76.36	143	P(1)	-(-5kms.)	W, HP	-(-5kms.)	-(10+kms.)	BS

11. VIRUDUNAGAR TALUK.

Location Code number.	Name of Village.	Approach to Village.	Nearest town and distance (in Kms.)	Power Supply.	Staple food.	Land use (i.e., area under different types of land use in hectares rounded upto two decimal places.) Forest.	Irrigated by Source.	Unirrigated.	Culturable waste (including gauchar and groves)	Area not available for cultivation.	Remarks including any place of religious historical or archaeological interest
(1)	(2)	(11)	(12)	(13)	(14)	(15)	(16)	(17)	(18)	(19)	(20)
38	Ondippulinayakkanur	PR	Sivakasi (18)	EA	Rice & Millets.	...	T 213.00 W 50.00 WE 97.00 TK 66.00	1 818.00	7 00	266.38	-
39	Tadampatti	KR	Virudunagar (7)	EA	Rice & Millets	...	T 79.00 W 10.00 WE 61.00 TK 8.00	237.00	25.00	34.58	N—5
40	Puliyangulam	PR	Virudunagar (10)	EA	Rice & Millets	...	T 98.00 W 45.00 WE 49.00 TK 4.00	471.00	5.00	47.49	N—1 T—1
41	Maruluthu	PR	Virudunagar (6)	EA	Rice & Millets	..	T 34.00 W 9.00 WE 25.00	293.00	1.00	37.04	N—20
42	Mettukkundu	PR	Virudunagar (10)	EA	Rice & Millets	...	T 74.00 WE 55.00 TK 19.00	632.00	...	110.81	N—20
43	Kadambankulam	PR	Virudunagar (11)	EA	Rice & Millets	..	T 83.00 W 30.00 WE 36.00 TK 17.00	1,114.00	1.00	117.71	N—30
44	Sennelkudi	PR	Virudunagar (13)	EA	Rice & Millets	..	T 109.00 W 61.00 WE 48.00	630.00	50,00	99.25	N—20
45	Chettipatti	KR	Virudunagar (13)	EA	Rice & Millets	..	T 8.00 W 8.00	186.00	...	19.80	..
46	Pattampudur	PR	Virudunagar (11)	EA	Rice & Millets	..	T 141.00 W 45.00 TK 96.00	388.00	..	157.78	N—20
47	Vypputtanpatti	PR	Virudunagar (10)	EA	Rice & Millets	..	T 6.00 W 6.00	61.00	...	9.36	.

Location Code number.	Name of Village.	Total area of the village (in hectares).	Total population and number of households.	Amenities available [if not available within the village a dash (—) is shown in the column and next to it in brackets, the distance in broad ranges viz., —5 Kms., 5—10 Kms. and 10+Kms. of the nearest place where the facility is available is given]. Educational.	Medical.	Drinking water (Potable).	Post and Telegraph	Day or days of the Market/hat, if any.	Communications (Bus stop Railway Station Waterway)
(1)	(2)	(3)	(4)	(5)	(6)	(7)	(8)	(9)	(10)
48	Kasireddiapatti	496.04	1,327 (311)	P(2), M(1)	-(10+kms)	W, HP	PO	-(10+kms.)	—(—5kms.)
49	Pachakulam	28.02		Un inhabited					
50	Muttulingapuram	1,350.77	2,501 (527)	P (5)	—(—5 Kms.)	T, W, HP, R	PO	-(10+Kms.)	-(-5Kms.
51	Namaskarittanpatti	314.18	790 (180)	P (1)	—(—5 kms.)	T, W, HP	—(—5 kms.)	(10+kms.)	BS
52	Vadapatti	1,488.85	2,428 (581)	P (3), M (1), H(1)	-(-5 Kms.)	W, HP	-(-5 Kms.)	-(10+Kms.)	-(-5Kms.)
53	Krishnaperi	256.17	753 (189)	P (2), M (2)	-(10+Kms.)	T, W, HP	-(-5 Kms.)	-(10+Kms.)	-(-5Kms.)
54	Injar	2,319.05	5,013 (1,085)	P (1), M (1), H (1), C (1)	—(5-10 Kms.)	T, W, HP	PO, Phone	—(10+Kms.)	BS
55	Chokkalingapuram	1,211.55	2,401 (522)	P (2)	-(5-10 Kms.)	W .HP	-(-5 Kms)	—(10+Kms.)	-(-5Kms.)
56	Vadi	913.42	2,510 (586)	P (3), M (1)	—(-5 Kms.)	W, HP, R	PO, Phone	-(10+Kms.)	-(-5Kms.)
57	Pudur	909.44	2,744 (633)	P (2), M (2), H (1)	HP (1)	T, W, HP, R	PO	—(0+Kms.)	BS

11. VIRUDUNAGAR TALUK.

Location Code number.	Name of Village.	Approach to Village.	Nearest town and distance (in Kms.)	Power supply.	Staple food.	Land use (i.e., area under different types of land use in hectares rounded upto two decimal places.) Forest.	Irrigated by Source.	Un-irrigated.	Culturable waste (including gauchar and groves.)	Area not available for cultivation.	Remarks including any place of religious historical or archaeological interest.
(1)	(2)	(11)	(12)	(13)	(14)	(15)	(16)	(17)	(18)	(19)	(20)
48	Kasireddiapatti	KR	Virudhunagar (8)	EA	Rice & Millets	..	T 77.00 W 16.00 WE 23.00 TK 38.00	344.00	6.00	69.04	N—1
49	Pachakulam			Uninhabited							
50	Muttulingapuram	KR	Sivakasi (9)	EA	Rice & Millets	..	T 227.00 W 137.00 WE 90.00	739.00	136.00	198.77	N—13
51	Namaskarittanpatti	PR	Sivakasi (8)	EA	Rice & Millets	..	T 75.00 W 11.00 WE 52.00 TK 12.00	143.00	83.00	13.18	N—1
52	Vadapatti	KR	Sivakasi (10)	EA	Rice & Millets	..	T 263.00 W 53,00 WE 210.00	442.00	717.00	66.85	N—1
53	Krishnaperi	KR	Sivakasi (10)	EA	Rice & Millets	..	T 87.00 W 20.00 WE 41.00 TK 26.00	61.00	65.00	43.17	N—1
54	Injar	PR, KR	Sivakasi (8)	EA	Rice & Millets	..	T 420.00 W 222.00 WE 149.00 TK 49.00	738.00	890.00	271.05	N-3, M-3 T—2
55	Chokkalingapuram	KR	Sivakasi (5)	EA	Rice & Millets	..	T 89.00 W 26.00 WE 17.00 TK 46.00	968.00	18.00	136.55	N—20
56	Vadi	KR	Sivakasi (8)	EA	Rice & Millets	..	T 99.00 W 30.00 WE 9.00 TK 60.00	272.00	3.00	539.42	N—11
57	Pudur	PR	Virudhunagar (19)	EA	Rice & Millets	..	T 95.00 W 22.00 WE 50.00 TK 23.00	702.00	26.00	86.44	N-78, M 1 T-1

Location Code number.	Name of Village.	Total area of the village (in hectares)	Total Population and number of households.	Amenities available [if not available within the village a dash (—) is shown in the column and next to it in brackets, the distance in broad ranges viz., —5 Kms., 5—10 Kms. and 10+Kms. of the neurest place where the facility is available is given]. Educational.	Medical.	Drinking water (Potable).	Post and Telegraph.	Day or days of the Market/hat, if any.	Communications (Bus stop, Railway, Station, Waterway)
(1)	(2)	(3)	(4)	(5)	(6)	(7)	(8)	(9)	(10)
58	Tamanayakkenpatti	838.72	2,868 (614)	P (2)	PHC (1)	T, W, HP, R	PO, Phone	Friday	BS
59	Vachchakkarappatti	668.56	3,465 (548)	P (3), O (1)	—(—5 Kms.)	T, W, HP	PO, Phone	—(10+Kms.)	BS
60	Kalangaperi	165.84	6 (1)	—(—5 Kms.)	—(—5 Kms.)	W	—(—5 Kms.)	—(10+Kms.)	-(-5Kms.)
61	Kottainatham	651.59	907 (201)	P (3), O (1)	—(10+Kms.)	W, HP	—(—5 Kms.)	—(10+Kms.)	-(-5Kms.)
62	Endappuli	557.85	1,409 (299)	P (2), O (1)	—(10+Kms.)	T, W, HP	—(—5 Kms.)	—(10+Kms.)	-(-5Kms.)
63	Koilvirarpatti	340.08	573 (120)	P (1), O (1)	—(10+Kms.)	W, HP	—(5-10 Kms.)	-(10+Kms.)	BS
64	Valaiyapatti	359.51	729 (161)	P (1), O (1)	—(5-10 Kms.)	W, HP	—(—5 Kms.)	-(10+Kms.)	-(-5Kms.)
65	Mannarkottai	946.52	1,128 (258)	P (1)	-(5-10Kms.)	W, HP	—(—5 Kms.)	-(10+Kms.)	BS
66	Avudaiyapuram	586.61	3,266 (694)	P (2), M (1)	MH (1)	W, HP	PO, Phone	-(10+Kms.)	BS
67	Tulukkappatti	980.19	2,702 (6	P (3), O(1)	—(—5 Kms.)	T, W, HP	PO, Phone	-(10+Kms.)	BS.

11. VIRUDUNAGAR TALUK.

Location Code number.	Name of Village.	Approach to village.	Nearest town and distance (in Kms.)	Power supply.	Staple food.	Land use (i.e. area under different types of land use in hectares rounded up to two decimal places.) Forest.	Irrigated by source.	Unirrigated.	Culturable waste (including gauchar and groves.)	Area not available for cultivation.	Remarks including any place of religious historical or archaeological interest.
(1)	(2)	(11)	(12)	(13)	(14)	(15)	(16)	(17)	(18)	(19)	(20)
58	Tamaranayakkenpatti	PR	Virudhunagar (19)	EA	Rice & Millets	..	T 85.00 W 27.00 WE 58.00	650.00	8.00	95.72	N-35, M-3
59	Vachchakkarappatti	PR	Sattur (12)	EA	Rice & Millets	..	T 93.00 W 40.00 WE 20.00 TK 33.00	415.00	18.00	142.56	N-20, M-1
60	Kalangaperi	KR	Sattur (12)	EA	Rice & Millets	..	T 6.00 W 6.00	126.00	..	33.84	--
61	Kottainatham	KR	Virudhunagar (19)	EA	Rice & Millets	..	T 59.00 W 27.00 WE 32.00	535.00	2.00	55.59	--
62	Endappuli	PR, KR	Virudhunagar (16)	EA	Rice & Millets	..	T 67.00 W 20.00 WE 47.00	456.00	3.00	31.85	N—20
63	Koilvirarpatti	KR	Virudhunagar (22)	EA	Rice & Millets	..	T 26.00 W 14'00 WE 12.00	282.00	..	32.08	..
64	Valaiyapatti	KR	Virudhunagar (22)	EA	Rice & Millets	..	T 43.00 W 30.00 WE 13.00	265.00	24.00	27.51	..
65	Mannarkottai	PR	Sattur (12)	EA	Rice & Millets	..	T 123.00 W 23.00 TK 100.00	614.00	2.00	207.52	N-10
66	Avudaiyapuram	PR	Sattur (10)	EA	Rice & Millets	..	T 34.00 W 21.00 WE 13.00	496.00	..	56.61	N-40, M-1
67	Tulukkappatti	PR	Sattur (8)	EA	Rice & Millets	..	T 59.00 W 24.00 WE 35.00	739.00	10.00	172.19	M-50 M-3 C-7

Location Code number.	Name of village.	Total area of the Village (in hectares).	Total population and number of households.	Amenities available [if not available within the village a dash (—) is shown in the column and next to it in brackets, the distance in broad ranges viz., —5 Kms., 5—10 Kms. and 10+Kms. of the nearest place where the facility is available is given.] Educational	Medical.	Drinking water (Potable).	Post and Telegraph.	Day or days of the Market/hat if any.	Communications (Bus-stop, Railway Station. Waterway.)
(1)	(2)	(3)	(4)	(5)	(6)	(7)	(8)	(9)	(10)
68	Chinnavadi	1,076.10	1,208 (262)	P (2)	—(—5 Kms.)	W, HP, R	—(—5 Kms.)	-(10+Kms.)	—(—5Kms.)
69	Kottaiyur	843.82	1,365 (341)	P (3), M (1), H (1)	—(—5 Kms.)	W, HP	PO, Phone	-(10+Kms.)	BS
70	Sundaralingapuram	440 96	618 (138)	P (1)	—(—5 Kms.)	W, HP	—(5-10Kms.)	-(10+Kms.)	—(—5Kms.)
71	Puduppatti	757.41	2,443 (513)	P (3), M (1), H (1)	—(10+Kms.)	W, HP	PO	-(10+Kms.)	—(—5Kms.)
72	Appayyanayakkanpatti	777.34	1,378 (317)	P (2), M (1), H (1), O (1), PUC (1)	D (1)	W, HP	PO	-(10+Kms.)	BS
	TALUK TOTAL	57,905 71	1,27,903 (28,638)	P - - 137 M - 34 H - 14 PUC — 1 C — 2 O — 12	D - 2 RP - 1 O - 2 MCW — 2 MH — 2 PHG — 2				

11. VIRDUUNAGAR TALUK.

Location Code number.	Name of Village.	Approach to village.	Nearest town and distance (in Kms.)	Power supply	staple food.	Land use (i.e. area under different types of land use in hectares rounded upto two decimal places.) Forest.	Irrigated by source.	Unirrigated.	Culturable waste (including gauchar and groves.)	Area not available for cultivation.	Remarks including any place of religious, historical or archaeological interest.
(1)	(2)	(11)	(12)	(13)	(14)	(15)	(16)	(17)	(18)	(19)	(20)
68	Chinnavadi	KR	Sivakasi (9)	EA	Rice & Millets	..	T 103.00 W 37.00 WE 28.00 TK 38.00	807.00	11.00	155.10	N-4
69	Kottaiyur	PR	Virudhunagar (24)	EA	Rice & Millets	..	T 10.00 WE 10.00	755.00	1.00	77.82	N-30
70	Sundaralingapuram	KR	Virudhunagar (23)	EA	Rice & Millets	..	T 14.00 W 7.00 WE 7.00	362.00	13.00	51.96	—
71	Puduppatti	KR	Sattur (20)	EA	Rice & Millets	..	T 89.00 W 7.00 WE 68.00 TK 14.00	544.00	50.00	74.41	N-30
72	Appayyanayakkanpatti	PR, KR	Sattur (20) ..	EA	Rice & Millets	..	T 66.00 W 2.00 WE 48.00 TK 16.00	596.00	30.00	85.34	N-60
					TALUK TOTAL		T 7,073.00 WE 2,942.00 W 2289.00 TK 1,836.00 R 6.00	34,550.00	7,267.00	8,983.00	N 728 M 29 T 12 C 7

FOOT NOTE.—

The following Villages form Part of the Towns noted against each and are hence not shown in the Village Directory.

Villages treated as Census Town	Name of Town in which included.
1. Allampetti (Part)	Virudhunagar (M).
2. Chinnamuppanpatti (Part)	Virudhunagar (M).
3. Virudunagar (Part)	Virudhunagar (M).
4. Kottaippatti (Part)	Virudhunagar (M).
5. Muturaipatti (Part)	Virudhunagar (M).
6. Rosalpatti (Part)	Virudhunagar (M).

12 SRIVILLIPUTTUR TALUK

SRIVILLIPUTTUR TALUK
RAMANATHAPURAM DISTRICT

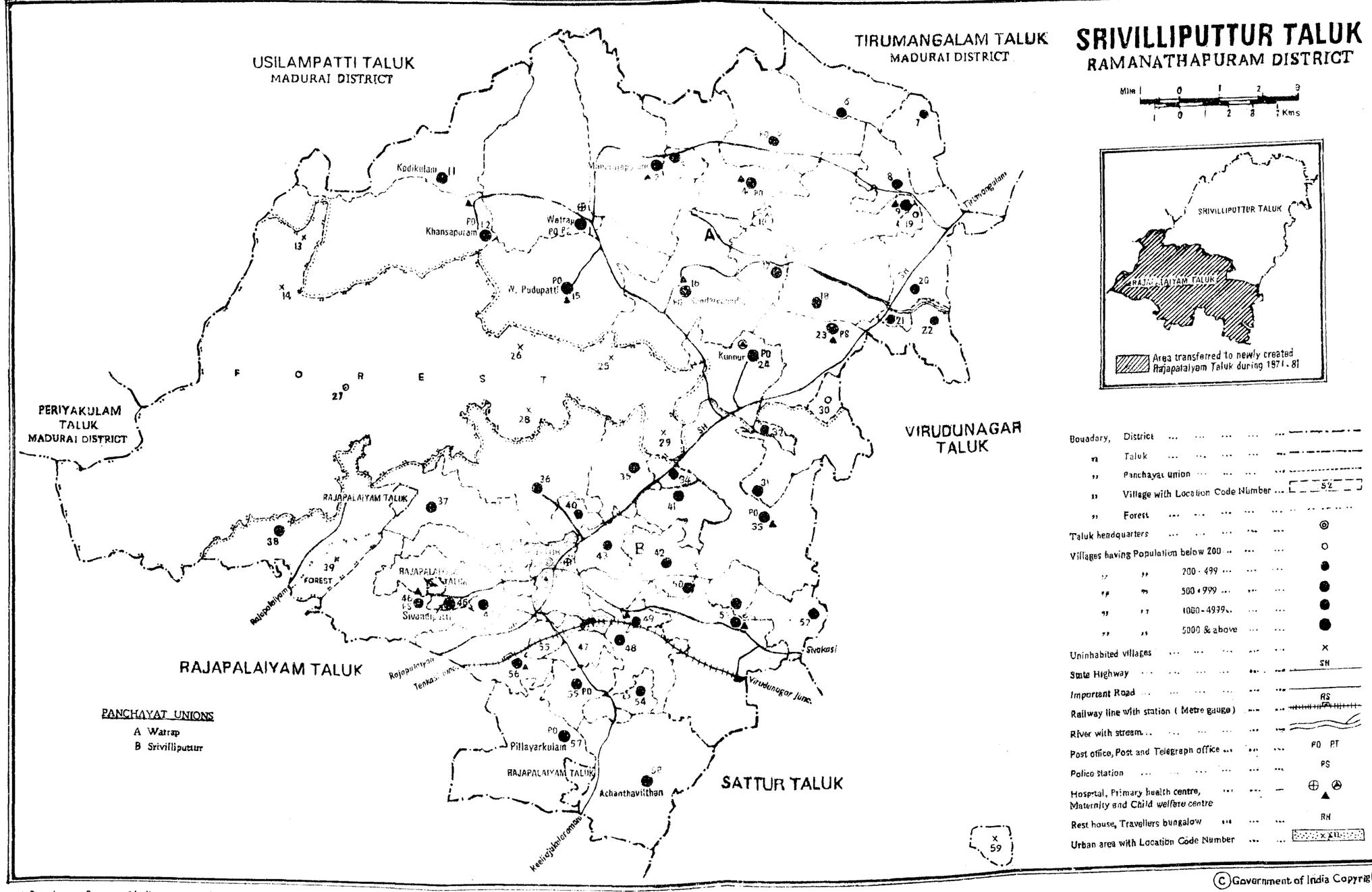

© Government of India Copyright. 1985.

● Based upon Survey of India map with the permission of the Surveyor General of India.

P.Z.Press, C.S.O., Madras.5

ALPHABETICAL LIST OF VILLAGES

12. SRIVILLIPUTTUR TALUK

Serial number	*Name of village*	*Location Code number*
(1)	(2)	(3)
1	Achchandavilttan	58
2	Achchankulam	42
3	Ammapatti	21
4	Attikkulam Sengulam	48
5	Ayiradharmam	6
6	Deyvendri	54
7	Govindanallur	7
8	Ilandaikulam	5
9	Kalattur	22
10	Karisalkulam	9
11	Khansahibpuram	12
12	Khansahibpuram (Unnipath RF)	13
13	Khansahibpuram (Khansapuram RF)	14
14	Kodikulam	11
15	Kongalapuram	59
16	Kottaiyur	4
17	Kunnur	24
18	Kurukkalkulam	40
19	Maharajapuram	2
20	Malli	53
21	Mamsapuram (Muhammadsahibpuram)	46
22	Marikalamkathan	10
23	Mullikkulam	51
24	Muttuvenkatarayapuram	50
25	Muvaraivenran	18
26	Nachchiyarkovil	55
27	Nallingaperi	34
28	Nattampatti	23
29	Padikkasuvaittanpatti	56
30	Pattakkulamsallippatti	31
31	Pillaiyarkulam	57
32	Pillaiyarnattam	35
33	Pillaiyarnattam R.F.	29
34	Ponnangani	44
35	Puduppatti	15
36	Puduppatti R.F.	26
37	Puvani	41
38	Rudrappanaickenpatti	19
39	S. Ammapatti	32
40	Sembanandikarisalkular	30
41	Singammalpuram	37
42	Sivandippatti	45

ALPHABETICAL LILST OF VILLAGES.

12. SRIVILLIPUTTUR TALUK

Serial number	Name of village	Location Code number
(1)	(2)	(3)
43	Srivillipputtur	47
44	Srivillipputtur R.F.	27
45	Sundarapandiyam	16
46	Sundarapandiyam R.F.	25
47	Tadagannai Mangaseri	52
48	Thailakulam	49
49	Thambipatti	3
50	Thulukkapatti	17
51	Vadakku Srivilliputtur	43
52	Vadugappatti	20
53	Valaikkulam	38
54	Valaikkulam R.F.	39
55	Vellaipottal	8
56	Venkateswarapuram	36
57	Venkateswarapuram R.F.	28
58	Viluppanur	33
59	Watrap	1

VILLAGE DIRECTORY.

AMENITIES AND LAND USE.

12. SRIVILLIPUTTUR TALUK.

Amenities available (if not available within the village a dash (—) is shown in the column and next to it in brackets, the distance in broad ranges, viz., —5 Kms., 5—10 Kms. and 10+ Kms. of the nearest place where the facility is available is given)

Location Code number	Name of village	Total area of the village (in hectares.)	Total population and number of households	Educational		Medical	Drinking water (potable)	Post and telegraph	Day or days of the market/ hat, if any	Communications (Bus stop, Railway Station Waterway.)
(1)	(2)	(3)	(4)	(5)		(6)	(7)	(8)	(9)	(10)
1	Watrap	2,604.07	17,759 (4,007)	P (8), M (4), PUC (1), H (3),		CWC (1), H (1), RP (4)	T, W, HP	PTO	Wednesday	BS
2	Maharajapuram	2,194.22	7,225 (1,692)	P (3), M (1), H (1)		MCW (1)	T, W	PO	—(—5 Kms.)	BS
3	Thambipatti	167.13	2,349 (538)	P (1), M (1)		—(5-10 Kms.)	T, W	—(—5 Kms.)	—(5-10Kms.)	BS
4	Kottaiyur	1,351.55	4,947 (1,154)	P (3), M (1)		MCW (1)	T, W, HP	PO	—(5-10Kms.)	BS
5	Ilandaikulam	1,602.67	3,454 (745)	P (3), M (1), H (1)		MH (1), MCW (1)	T, W, HP	PO	—(5-10 Kms.)	BS
6	Ayiradharmam	845.50	1,750 (379)	P (1)		—(—5 Kms.)	T, W, HP	—(—5 Kms.)	—(—5 Kms.)	BS
7	Govindanallur	578.07	461 (98)	P (1)		—(5-10Kms.)	T, HP	—(—5 Kms.)	—(10+Kms.)	—(—5Kms.)
8	Vellaipettal	469.30	995 (243)	P (1)		—(10+Kms.)	T, W, HP	—(10+Kms.)	—(10+Kms.)	BS

12. SRIVILLIPUTTUR TALUK.

Location Code number	Name of village	Approach to village	Nearest town and distance (in Kms.)	Power supply	Staple food	Land use (i.e. area under different types of land use in hectares rounded upto two decimal places)					Remarks including any place of religious, historical, or archaeological interest
						Forest	Irrigated by source	Un-irrigated	Culturable waste (including gauchar and groves.)	Area not available for cultivation	
(1)	(2)	(11)	(12)	(13)	(14)	(15)	(16)	(17)	(18)	(19)	(20)
1	Watrap	PR	Srivilliputtur (19)	EA	Rice & Ragi.	..	T 1,509.00 TK 717.00 W 107.00 WE 685.00	455.00	3.00	637.07	N-45 : M-4 : T-11 : C-51
2	Maharajapuram	PR	Srivilliputtur (15)	EA	Rice & Cumbu.	..	T 1,039.00 TK 481·00 W 19,00 WE 539.00	638.00	42.00	475.22	N-30: M-3 T-9
3	Thambipatti	PR	Srivilliputtur (15)	EA	Rice & Ragi.	..	T 122.00 TK 42.00 W 4.00 WE 76.00	2.00	..	43.13	N-4
4	Kottaiyur	PR	Srivilliputtur (15)	EA	Rice & Ragi.	..	T 485.00 TK 162.00 W 107.00 WE 216.00	364.00	29.00	473.55	N-8 M-1
5	Ilandaikulam	PR	Srivilliputtur (15)	EA	Rice & Ragi.	..	T 543.00 TK 162.00 W 57.00 WE 324.00	743.00	110.00	206.67	N-10
6	Ayiradharmam	PR	Srivilliputtur (15)	EA	Rice & Ragi.	..	T 260.00 TK 65.00 W 36.00 WE 159.00	259.00	210.00	116.50	N-5
7	Govindanallur	KR	Srivilliputtur (8)	ED, EAG.	Rice & Ragi.	..	T 100.00 TK 38.00 W 21.00 WE 41.00	290.00	55.00	133.07	--
8	Vellaipettai	PR	Srivilliputtur (15)	EA	Rice & Ragi.	..	T 116.00 TK 64.00 W 20.00 WE 32.00	214.00	26.00	113.30	N-4

Location Code number.	Name of Village.	Total area of the village (in hectares.)	Total population and number of households.	Amenities available [if not available within the village a dash (—) is shown in the column and next to it in brackets the distance in broad ranges viz.,— 5Kms. 5—10Kms. and 10+Kms of the nearest place where the facility is available is given.]					
				Educational.	Medical.	Drinking water (Potable)	Post and Telegraph.	Day or days of the market, hat, if any.	Communications (Bus-stop, Railway Station, Waterway)
(1)	(2)	(3)	(4)	(5)	(6)	(7)	(8)	(9)	(10)
9	Karisalkulam	1,243.54	4,255 (951)	P (3), M (1)	MCW (1)	T, W, HP	PO	—(5—10 kms.)	BS
10	Marikalamkathan	50.45					Uninhabited		
11	Kodikulam	2,116.39	11,520 (2555)	P (5), M (1), H (1)	CWC (1), RP (1), D (2)	T, W, HP	PO	—(5-10Kms.)	BS
12	Khansahibpuram	2,448.37	8,837 (1,936)	P (2), M (2)	—(5-10Kms.)	T, W,	PO	—(5-10Kms.)	BS
13	Khansahibpuram (Unnipath R.F.)	222.74					Uninhabited		
14	Khansahibpuram (Kansapuram).	216.85					Uninhabited		
15	Puduppatti	2,299.05	8,755 (2,130)	P (3), M (2), H (1)	MCW (1), CWC (1), RP (1), O (1)	T. W, HP	PO	—(—5 Kms.)	BS
16	Sundarapandiyam	2,094.42	14,692 (3,487)	P (2), M (1), H(1), PUC (1)	MCW (1), MH (1)	T, W, HP	PTO	—(—5 Kms.)	BS
17	Thulukkapatti	504.13	1,079 (215)	P (1)	—(—5 Kms.)	T, HP ,W	—(—5 Kms.)	—(5-10Kms.)	BS
18	Muvaraivenran	1,192.93	2,699 (539)	P (3)	—(—5 Kms.).	T, W, HP	PO	—(5-10Kms.)	BS

12. SRIVILLIPUTTUR TALUK.

Location Code number.	Name of Village.	Approach to Village.	Nearest town and distance (in Kms.)	Power supply.	Staple food.	Land use (i.e. area under different types of land use in hectares rounded up to two decimal places.) Forest.	Irrigated by source.	Unirrigated.	Culturable waste (including gauchar and groves.)	Area not available for cultivation.	Remarks including any place of religious historical or archaeological interest.
(1)	(2)	(11)	(12)	(13)	(14)	(15)	(16)	(17)	(18)	(19)	(20)
9	Karisalkulam	PR	Srivilliputtur (15)	EA	Rice & Ragi.	..	T 452.00 W 56.00 WE 314.00 TK 82.00	663.00	18.00	110.54	N-12 T-2
10	Marikalamkathan						Uninhabited				
11	Kodikulam	PR	Srivilliputtur (15)	EA	Rice & Ragi.	..	T 698.00 TK 302.00 W 207.00 WE 169.00 GC 20.00	853.00	59.00	506.39	N-250 : C-1 : T-6 : M-1
12	Khansahibpuram	PR	Srivilliputtur (15)	EA	Rice & Ragi.	...	T 1,172.00 TK 576.00 W 102.00 WE 494.00	881.00	..	395.37	N-153 : M-2 : T-2
13	Khansahibpuram (Unnipath R.F.)				Uninhabited						
14	Khansahibpuram (Khasapuram).				Uninhabited						
15	Puduppatti	PR	Srivilliputtur (16)	EA	Rice & Ragi.	..	T 686.00 TK 324.00 W 66.00 WE 296.00	878.00	3.00	732.05	N-155 : M-2 : T-4
16	Sundarapandiyam	PR	Srivilliputtur (15)	EA	Rice & Ragi.	...	T 592.00 TK 411.00 W 50.00 WE 131.00	969.00	30.00	503.42	N-800 : M-4 : C-2 : T-3
17	Thulukkapatti	PR	Srivilliputtur (17)	EA	Rice & Ragi.	...	T 302.00 TK 100.00 W 16.00 WE 186.00	27.00	12.00	163.13	..
18	Muvaraivenran	PR	Srivilliputtur (15)	EA	Rice & Ragi.	...	T 429.00 TK 87.00 W 83.00 WE 259.00	513.00	20.00	230.93	M-1

Location Code number.	Name of Village.	Total area of the village (in hectares.)	Total population and number of households.	Amenities available [if not available within the village a dash (—) is shown in the column and next to it in brackets the distance in broad ranges viz.,— 5Kms. 5—10Kms. and 10+Kms. of the nearest place where the facilty is available is given.] Educational.	Medical.	Drinking water (Potable)	Post and Telegraph.	Day or days of the market, hat, if any.	Communications (Bus-stop, Railway Station, Waterway)
(1)	(2)	(3)	(4)	(5)	(6)	(7)	(8)	(9)	(10)
19	Rudrappanaickenpatti	94.35	140 (39)	P (1), M (1)	—(—5 Kms.)	T, W, HP	—(—5 Kms.)	—(10+Kms.)	BS
20	Vadugappatti	989.67	676 (187)	P (2)	CWC (1)	W, HP	PO	—(10+Kms.)	BS
21	Ammapatti	74.23	517 (133)	P (1), M (1)	—(5-10Kms.)	W, HP	—(—5 Kms.)	—(10+Kms.)	BS
22	Kalattur	610.27	349 (65)	P (1), M (1)	—(10+Kms.)	W, HP	—(5 Kms.)	—(10+Kms.)	BS
23	Nattampatti	980.80	2,252 (491)	P (1), M (1)	CWC (1)	T, W	PO	Wednesday	BS
24	Kunnur	1,145.95	5,334 (1,244)	P (5)	MCW (1), O (1), PHC (1), CWC (1)	T, W	PTO	—(5-10Kms.)	BS
25	Sundarapandiyam R.F.	13.97					Uninhabited		
26	Puduppatti R.F.	19.89					Uninhabited		
27	Srivilliputtur R.F.	29,237.01	75 (29)	P (1)	—(—5 Kms.)	T, W	—(—5 Kms.)	—(5-10Kms.)	BS
28	Venkateswarayuram	28.38					Uninhabited		
29	Pillaiyarnattam R.F.	5.15					Uninhabited		
30	Sembanandikarisalkulam	217.53	60 (12)	P (1), M (1), H (1)	—(5-10Kms.)	O	—(5-10Kms.)	—(10+Kms.)	BS

12. SRIVILLIPUTTUR TALUK.

Location Code number.	Name of Village.	Approach to village.	Nearest town and distance (in Kms.)	Power supply.	Staple food.	Land use (i.e. area under different types of land use in hectares rounded up to two decimal places). Forest.	Irrigated by source.	Unirrigated.	Culturable waste (including gauchar and groves.)	Area not available for cultivation.	Remarks including any place of religious, historical or archaeological interest.
(1)	(2)	(11)	(12)	(13)	(14)	(15)	(16)	(17)	(18)	(19)	(20)
19	Rudrappanaickenpatti	KR	Srivilliputtur (21)	ED, EAG.	Rice & Ragi.	..	T 44.00 TK 16.00 W 8.00 WE 20.00	22.00	...	28.35	..
20	Vadugappatti	PR	Srivilliputtur (15)	EA	Rice & Ragi.	..	T 162.00 TK 41.00 W 29.00 WE 92.00	419.00	40.00	368.67	..
21	Ammapatti	PR	Srivilliputtur (8)	ED, EAG.	Rice & Ragi.	..	T 44.00 W 16.00 WE 28.00	17.00	...	13.23	N-2
22	Kalattur	PR	Srivilliputtur (15)	EA	Rice & Ragi.	..	T 176.00 TK 34.00 W 20.00 WE 122.00	353.00	...	81.27	N-5
23	Nattampatti	PR	Srivilliputtur (16)	EA	Rice & Ragi.	..	T 378.00 TK 159.00 W 4.00 WE 215.00	..	380.00	222.80	N-10
24	Kunnur	PR	Srivilliputtur (11)	EA	Rice & Ragi.	..	T 354.00 TK 84.00 W 68.00 WE 202.00	283.00	251.00	257.95	N-80 M-3 T-4
25	Sundarapandiyam R.F.						Uninhabited				
26	Puduppatti R.F.						Uninhabited				
27	Srivilliputtur R.F.	PR	Srivilliputtur (5)	EA	Rice & Ragi.	29,287.01	..	..	...	...	...
28	Venkataswarapuram R.F.						Uninhabited.				
29	Pillaiyarnattam R.F.						Uninhabited.				
30	Sembanandikarisalkulam.	PR	Srivilliputtur (15)	ED, EAG.	Rice & Ragi	..	T 54.00 TK 42.00 WE 12.00	...	107.00	56.53	..

Location Code number.	Name of Village.	Total area of the village (in hectares).	Total population and number of households.	Amenities available [if not available within the village a dash (—) is shown in the column and next to it in brackets, the distance in broad ranges viz.— 5Kms.) 5—10Kms. and 10+Kms. of the nearest place where the facility is available is given.] Educational.	Medical.	Drinking water (Potable)	Post and Telegraph.	Day or days of the market/hat, if any.	Communications (Bus-stop, Railway Station, Waterway)
(1)	(2)	(3)	(4)	(5)	(6)	(7)	(8)	(9)	(10)
31	Pattaikkulamsallippatti.	961.70	2,670 (622)	P (4)	—(5-10Kms.)	W, HP	PO	—(5-10Kms.)	BS
32	S. Ammapatti	85.77	547 (120)	P (1), M (1)	—(—5 Kms.)	W, HP	—(—5 Kms.)	—(10+Kms.)	BS
33	Viluppanur	2,263.68	3,684 (890)	P (4), M (1), H (1)	RP (2)	T, W, HP	PO	—(10+Kms.)	BS
34	Nallingaperi	178.55	575 (128)	P (5), M (1), H (1)	—(5-10Kms.)	W	—(5-10Kms.)	—(10+Kms.)	BS
35	Pillaiyarnattam	790.11	3,015 (610)	P (2)	—(—5 Kms.)	T, W. HP	PO	—(10+Kms.)	BS
36	Venkateswarapuram	2,052.96	1,178 (300)	P (1)	—(—5 Kms.)	W, HP	—(—5 Kms.)	—(10+Kms.)	BS
37	Singammalpuram	1,852.91	1,085 (267)	P (1)	—(—5 Kms.)	T, HP	—(—5 Kms.)	—(—5 Kms.)	—(—5Kms.)
38	Valaikkulam	2,874.19	1,221 (320)	P (1)	RP (2)	W, HP	—(—5 Kms.)	—(—5 Kms.)	BS
39	Valaikkulam R.F.	5.48				Uninhabited			

12. SRIVILLIPUTTUR TALUK.

Location Code number.	Name of village.	Approach to Village.	Nearest town and distance (in Kms.)	Power supply.	Staple food.	Land use (i.e. area under different types of land use in hectares rounded up to two decimal places.) Forest.	Irrigated by Source.	Un-irrigated.	Culturable waste (including gauchar and groves.)	Area not available for cultivation.	Remarks including any place of religious historical or archaeological interest.
(1)	(2)	(11)	(12)	(13)	(14)	(15)	(16)	(17)	(18)	(19)	(20)
31	Pattaikkulamsallippatti	PR	Srivilliputtur (8)	ED, EAG.	Rice & Ragi	..	T 481.00 TK 146.00 W 33.00 WE 302.00	51.00	188.00	241.70	N-4 M.1 C-1 T-3
32	S. Ammapatti	PR	Sivilliputtur (8)	EA, EAG.	Rice & Ragi	..	T 47.00 TK 4.00 W 2.00 WE 41.00	9.00	13.00	16 77	N-1
33	Viluppanur	PR	Srivilliputtur (15)	EA	Rice & Ragi	..	T 1,303.00 TK 212.00 W 340.00 WE 751.00	324.00	408.00	228.68	N-6 M-3 T-1
34	Nallingaperi	PR	Srivilliputtur (3)	ED, EAg.	Rice & Ragi	..	T 51.00 TK 20.00 W 10.00 WE 21.00	70.00	28.00	29.55	M-1
35	Pillaiyarnattam	PR	Srivilliputtur (8)	EA	Rice & Ragi	..	T 367.00 TK 17.00 WE 285.00 W 65.00	307.00	25.00	91.11	N-1 T-1
36	Venkateswarapuram	PR	Srivilliputtur (3)	EA	Rice & Ragi	23.00	T 363.00 TK 24.00 W 4.00 WE 335.00	1,057.00	314.00	295.96	N-8
37	Singammalpuram	PR	Srivilliputtur (3)	ED, EAg.	Rice & Ragi	..	T 404.00 TK 86.00 WE 318.00	634.00	47.00	267.91	N-3, M-1
38	Valaikkulam	PR	Srivilliputtur (3)	EA	Rice & Ragi.	430.00	T 652.00 TK 322.00 W 225.00 WE 105.00	1,478.00	12.00	302.19	N-15 M-1
39	Valaikulam R.F.				Uninhabited						

Location Code number.	Name of Village.	Total area of the village (in hectares).	Total population and number of households.	Amenities available [If not available within the village a dash (—) is shown in the column next to it in brackets, the distance in broad ranges viz., — 5 Kms. 5—10 Kms. and 10+ Kms of the nearest place where the facility is available is given.] Educational.	Medical.	Drinking water (Potable)	Post and Telegraph.	Day or days of the market hat, if any.	Communications (Bus stop, Railway Station, Waterway)
(1)	(2)	(3)	(4)	(5)	(6)	(7)	(8)	(9)	(10)
40	Kurukkalkulam	151.62	225 (55)	—(—5 Kms.)	—(—5 Kms.)	T, W, HP	—(—5 Kms.)	—(10+Kms.)	BS
41	Puvani	593.47	1,773 (368)	P (2)	H (1)	W. HP	PO	—(10+Kms.)	—(—5Kms.)
42	Achchankulam	161.77	1,009 (240)	P (1)	—(—5 Kms.)	T. W	PO	—(10+Kms.)	—(—5Kms.)
43	Vedakkusrivilliputtur	475.53	886 (197)	—(—5 Kms.)	—(—5 Kms.)	T. W	PO	—(10+Kms.)	BS
44	Ponnangani	459.00	65 (13)	—(—5 Kms.)	—(—5 Kms.)	W	—(—5 Kms.)	—(—5 Kms.)	—(—5Kms)
45	Sivandippatti	458.86	12,081 (2,901)	P (7), M (2), H (1)	MCW (1), RP(2) D (1)	W, HP	PTO, Phone	—(5-10Kms.)	BS
46	Mamsapuram (Muhammad Sahibpuram).	229.00	1,534 (368)	P (1), M (1), H (1), PUC (1)	—(—5 Kms.)	T. W. HP	PO	—(5-10Kms.)	BS
47	Srivillipputtur	717,13	2,027 (479)	P (1)	—(—5 Kms.)	T. W	—(—5 Kms.)	—(5-10Kms.)	BS
[illegible]	Attikkulam Sengulam	508.05	2,285 (544)	P (2)	—(—5 Kms.)	T. W	—(—5 Kms.)	—(10+Kms.)	BS

12. SRIVILLIPUTTUR TALUK.

Location Code number.	Name of Village.	Approach to village.	Nearest town and distance (in Kms.)	Power supply.	Staple food.	Land use (i.e. area under different types of land use in hectares rounded up to two decimal places). Forest.	Irrigated by source.	Unirrigated.	Culturable waste (including gauchar and groves.)	Area not available for cultivation.	Remarks including any place of religious, historical or archaeological interest
(1)	(2)	(11)	(12)	(13)	(14)	(15)	(16)	(17)	(18)	(19)	(20)
40	Kurukkalkulam	PR	Srivilliputtur (3)	EA	Rice & Ragi	..	T 117.00 TK 39.00 WE 78.00	6.00	...	28.62	...
41	Puvani	PR	Srivilliputtur (8)	EA	Rice & Ragi	..	T 290.00 TK 59.00 W 12.00 WE 219.00	145.00	63.00	95.47	M-1 T-1 C-1
42	Achchankulam	KR	Srivilliputtur (3)	EA	Rice & Ragi	..	T 74.00 W 35.00 WE 39.00	25.00	35.00	27.77	N-1 M-1 C-1 T-1
43	Vaddkku Srivilliputhur	PR	Srivilliputtur (3)	EA	Rice & Ragi	..	T 290.00 TK 184.00 WE 106.00	..	45.00	140.53	N-4
44	Ponnangani	KR	Rajapalaiyam (7)	ED	Rice & Ragi	..	T 297.00 TK 185.00 W 15.00 WE 97.00	42.00	44.00	76.00	...
45	Sivandipatti	PR	Rajapalaiyam (8)	EA	Rice & Ragi	..	T 302.00 W 11.00 WE 82.00 TK 209.00	32.00	...	124.86	N-700 M-5 C-1 T-3
46	Mamsapuram (Muhammad Sahibpuram).	PR	Rajapalaiyam (8)	EA	Rice & Ragi	..	T 142.00 TK 62.00 W.. 16.00 WE 64.00	20.00	2.00	65.00	N-30 M-2
47	Srivilliputtur	PR	Srivilliputtur (1)	EA	Rice & Ragi	..	T 491.00 TK 297.00 W 45.00 WE 149.00	62.00	24.00	140.13	N-6
48	Attikulam Sengulam	PR	Srivilliputtur (3)	EA	Rice & Ragi	..	T 365.00 TK 176.00 W 24.00 WE 155.00	45.00	8.00	105.05	N-10

Location Code number.	Name of Village	Total area of the village (in hectares).	Total population and number of households.	Amenities available [if not available within the village a dash (—) is shown in the column and next to it in brackets, the diatance in broad ranges viz., —5 kms, 5—10 Kms, and 10+Kms of the nearest place where the facility is available is given). Educational.	Medical.	Drinking water (Potable).	Post and Telegraph.	Day or days of the market/hat, if any.	Communications, (Bus stop, Railway Station, Waterway).
(1)	(2)	(3)	(4)	(5)	(6)	(7)	(8)	(9)	(10)
49	Thailakulam	125.53	396 (113)	P (1)	—(—5 Kms.)	T. W	—(—5 Kms.)	—(10+Kms.)	BS
50	Muttavenkatarayapuram.	473.60	1012 (237)	P (2)	—(5-10 Kms.)	W. HP	—(—5 Kms.)	—(10+Kms.)	—(—5Kms.)
51	Mullikkulam	301.35	1,168 (260)	P (2)	—(—5 Kms.)	T. W	—(—5 Kms.)	—(10+Kms.)	BS
52	Tadagannai Mangaseri	474.44	1,602 (378)	P (2)	—(—5 Kms.)	W, HP	PO	—(5—10 Kms.)	BS
53	Malli	1,948.04	4,313 (948)	P (1), M (1)	MCW (1), (H) (1), RP (2)	T, W, HP	PO	—(10+Kms.)	BS
54	Deyvendri	564.99	656 (155)	P (1)	—(—5 Kms.)	W, HP	—(—5 Kms.)	—(—5 Kms.)	BS
55	Nachchiyarkovil	915.09	2,601 (581)	P (4), M (2), H (1)	MCW (1)	T, W, HP	PO	—(10+Kms.)	BS

12. SRIVILLIPUTTUR TALUK

Location Code Number	Name of Village.	Approach to village.	Nearest town and distance. (in Kms.)	Power supply.	Staple food.	Land use (i.e. area under different types of land use in hectares rounded up to two decimal places). Forest.	Irrigated by source.	Unirrigated.	Culturable waste (including gauchar and groves.)	Area not available for cultivation.	Remarks including any place of religious, historical or archaeological interest.
(1)	(2)	(11)	(12)	(13)	(14)	(15)	(16)	(17)	(18)	(19)	(20)
49	Thailakulam	PR —	Srivilliputtur (3)	EA	Rice & Ragi	—	T 87.00 TK 49.00 W 20.00 WE 18.00	—	—	38.53	N-1 M-1
50	Muttavenkatarayapuram	KR	Srivilliputtur (8)	ED, EAg.	Rice & Ragi	...	T 148.00 TK 98.00 W 4.00 WE 46.00	25.00	201.00	99.60	...
51	Mullikulam	KR	Srivilliputtur (8)	ED, EAg.	Rice & Ragi	...	T 126.00 TK 87.00 W 5.00 WE 34.00	43.00	73.00	59.35	N-4 M-1
52	Tadagannai Mangaseri	PR	Srivilliputtur (8)	EA	Rice & Ragi.	...	T 192.00 TK 111.00 W 31.00 WE 50.00	88.00	80.00	114.44	N-5 T-2
53	Malli	PR	Srivilliputtur (8)	EA	Rice & Ragi	...	T 507.00 TK 159.00 W 14.00 WE 334.00	669.00	492.00	280.04	N-50 : M-3 T-1
54	Deyvendri	PR	Srivilliputtur (3)	EA	Rice & Ragi	—	T 260.00 TK 62.00 W 10.00 WE 188.00	217.00	10.00	77.99	T-1
55	Nachchiyarkovil	PR	Srivilliputtur (8)	EA	Rice & Ragi	—	T 334.00 TK 87.00 W[redacted] 85.00 WE 162.00	372.00	56.00	153.09	N-20 : M-4 T-2

Location Code number.	Name of Village.	Total area of the village (in hectares).	Total population and number of households.	Amenities available [if not available within the village a dash (—) is shown in the column and next to it in brackets, the distance in broad ranges viz.,— 5Kms. 5—10Kms, and 10+Kms. of the nearest place where the facility is available is given.] Educational.	Medical.	Drinking water (Potable).	Post and Telegraph.	Day or days of the market/hat, if any.	Comminications (Bus-stop, Railway Station, Waterway).
(1)	(2)	(3)	(4	(5)	(6)	(7)	(8)	(9)	(10)
56	Padikkasuvaittanpatti	704.45	4,608 (1,100)	P (4) M (1)	MCW (1)	W, HP	PO, Phone	—(5—10 Kms.)	BS
57	Pillaiyarkulam	1,725.31	5,182 (1,263)	P (6), M (1)	MH (1), MCW (1)	T, W, HP	PO	—(10+Kms.)	BS
58	Achchandavilttan	1,947.63	5,390 (1,159)	P(7)	HC (1)	T, HP, W	PO	—(5—10 Kms.)	BS
59	Kongalapuram	212.78			Uninhabited				
—	TALUK TOTAL	79,381.57	1,62,961 (37,485)	P — 116 M — 31 H — 15 PUC — 3	D — 3 H — 3 CWC — 6 MCW —12 MH — 3 HC — 1 PHC — 1 RP —14 O —2				

12. SRIVILLIPUTTUR TALUK

Location Code number.	Name of village.	Approach to village	Nearest town and distance (In Kms.)	Power supply.	Staple food	Land use (i.e. area under different types of land use in hectares rounded upto two decimal places.) Forest	Irricagted	Un-irrigated.	Culturable waste (including gauchar and groves.)	Area not available for cultivation.	Remarks including any place of religious, historical or archaeological interest.
(1)	(2)	(11)	(12)	(13)	(14)	(15)	(16)	(17)	(18)	(19)	(20)
56	Padikkasuvaittanpatti	PR	Srivilliputtur (3)	EA	Rice & Ragi	..	T 453.00 TK 266.00 W 56.00 WE 131.00	68.00	4.00	179.45	N-50 : M-1
57	Pillaiyarkulam	PR	Srivilliputtur (8)	EA	Rice & Ragi	..	T 593.00 TK 189.00 W 265.00 WE 139.00	283.00	392.00	457.31	N-5: C-2 T-2
58	Achchandavilttan	PR	Srivilliputtur (8)	EA	Rice & Ragi	..	T 1,587.00 TK 100.00 W 247.00 WE 1,240.00	356.00	–	4.63	N-10 : M-2 T-3
59	Kongalapuram				Un-inhabited.						
	TALUK TOTAL					29.740,01	T 20,030.00 TK 7,239.00 WE 4,711.00 W 8,060.00 GC 20.00	15,271.00	3,954.00	9,610.87	N 2,898 M 49 T 62 C 60

FOOT NOTE.—The following villages form part of theTown noted against each and are hence not shown in the village Directory.

Villages treated as Census Town.		Name of Town in which included.
1. Venkateswarapuram	(Part)	Srivilliputtur (M)
2. Singammalpuram	(Part)	Srivilliputtur (M)
3. Kurukkalkulam	(Part)	Srivilliputtur (M)
4. Vadakku Srivilliputtur	(Part)	Srivilliputtur (M).
5. Ponnangani	(Part)	Srivilliputtur (M)
6. Srivilliputtur	(Part)	Srivilliputtur (M).
7. Attikkulam Sengulam	(Part)	Srivilliputtur (M).

13 RAJAPALAIYAM TALUK

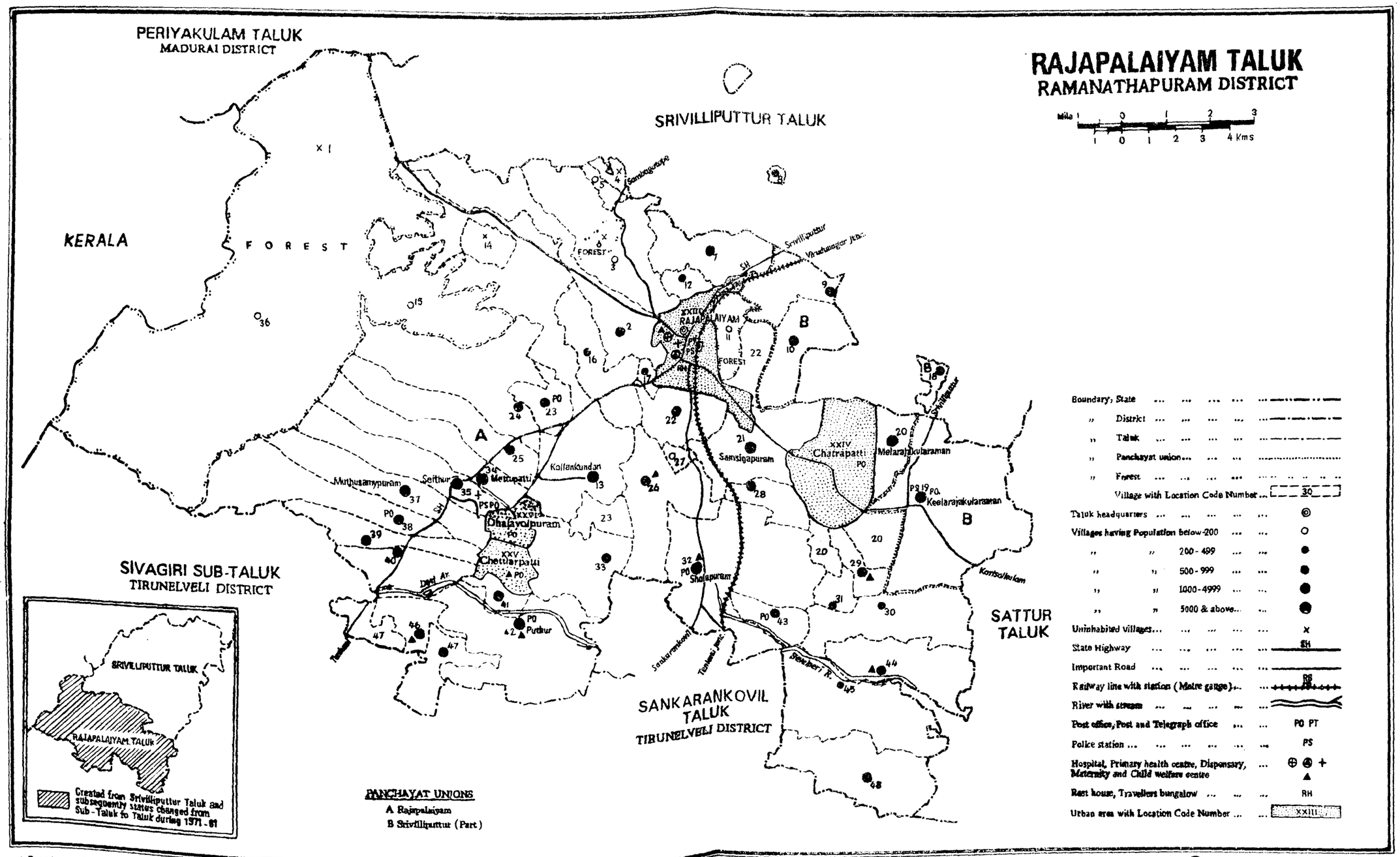

● Based upon Survey of India map with the permission of the Surveyor General of India.

© Government of India Copyright, 1985.

P. Z. Press, C.S.O., Madras, 5.

ALPHABETICAL LIST OF VILLAGES

13. Rajapalaiyam Taluk

Serial number (1)	*Name of Village* (2)	*Location Code Number* (3)
1	Alagapuri R.F.	4
2	Appaneri	27
3	Arasiyarpatti	10
4	Chettikulam	12
5	Chokkanathanputhur	46
6	Gopalapuram	30
7	Ilandirakondan	33
8	Kadambankulam	17
9	Kilrajakularaman	19
10	Kollankondan	13
11	Kollankondan	23
12	Kollankondan R.F.	15
13	Korukkampatti	48
14	Kottankulam	9
15	Kottankulam R.F.	11
16	Kovilur	40
17	Kurichchiyarpatti	31
18	Melpattam Karisalkulam	7
19	Melrajakularaman	20
20	Melur Duraisamipuram	47
21	Mettuppatti	34
22	Muttu Swamipuram	37
23	Nallamangalam	41
24	Nattampatti	43
25	Puduppalaiyam	22
26	Puttur	42
27	Rajappalaiyam	16
28	Ramalingapuram	28
29	Reghunathapuram	18
30	Sammandapuram	3
31	Samsigapuram	21
32	Sappaniparambu R.F.	6
33	Settur	35
34	Settur R.F.	36
35	Sholapuram	32
36	Solaichcheri	25
37	Sundararajapuram	24
38	Tenkarai	45
39	Therku Devadanam	39
40	Terku Venganallur	26
41	Tiruchchalur	14
42	Thoppupatti Bit II	

ALPHABETICAL LIST OF VILLAGES

Serial number	*Name of Village*	*Location Code Number*
(1)	(2)	(3)
43	Vadagarai	44
44	Vadakku Devadanam	38
45	Vadakku Venganallur	2
46	Valaikkulam and Kollankondan R. F.	1
47	Valangulam	8
48	Varagunaramapuram	29

VILLAGE DIRECTORY

AMENITIES AND LAND USE.

13. RAJAPALAIYAM TALUK.

Location Code number.	*Name of Village.*	*Total area of the village (in hectares).*	*Total population and number of households.*	*Amenities available [if not available within the village a dash (—) is shown in the column and next to it in brackets, the distance in broad ranges viz., —5 Kms. 5—10 Kms, and 10+Kms of the nearest place where the facility is available is given].*					
				Educational.	*Medical.*	*Drinking water (Potable).*	*Post and Telegraph.*	*Day or days of the Market/ hat, if any.*	*Communications (Bus stop, Railway Station, Waterway).*
(1)	(2)	(3)	(4)	(5)	(6)	(7)	(8)	(9)	(10)
1	Valaikkulam and Kollankondan R.F.	11.10			Uninhabited				
2	Vadakku Venganallur	1,232.25	1,031 (243)	P (1), M (1) H (1), C (1)	—(—5 kms.)	W	—(—5 kms.)	—(—5 kms.)	BS
3	Sammandapuram	1,508.67	2 (1)	—(—5 kms.)	—(—5 kms.)	W	—(—5 kms.)	—(—5 kms.)	—(—5 kms.)
4	Alagapuri R.F. ..	0.14			Uninhabited				
5	Thoppupatti Bit II	101.03	8 (1)	—(—5 kms.)	—(—5 kms.)	W	—(—5 kms.)	—(—5 kms.)	—(—5 kms.)
6	Sappaniparambu	154.54				Uninhabited			
7	Melpattam Karisalkulam	738.17	1,173 (284)	P (1)	—(—5 kms.)	T, HP, W	Po, Phone	—(—5 kms.)	BS
8	Valangulam	125.86	604 (138)	—(—5 kms.)	—(—5 kms.)	HP, W	—(—5 kms.)	—(—5 kms.)	—(—5 kms.)
9	Kottankulam	577.83	2,609 (602)	P (2)	—(—5 kms.)	HP, W	—(—5 kms.)	—(—5 kms.)	—(—5 kms.)

ALPHABETICAL LIST OF VILLAGES

Serial number	*Name of Village*	*Location Code Number*
(1)	(2)	(3)
43	Vadagarai	44
44	Vadakku Devadanam	38
45	Vadakku Venganallur	2
46	Valaikkulam and Kollankondan R. F.	1
47	Valangulam	8
48	Varagunaramapuram	29

VILLAGE DIRECTORY

AMENITIES AND LAND USE.

13. RAJAPALAIYAM TALUK.

Location Code number.	*Name of Village.*	*Total area of the village (in hectares).*	*Total population and number of households.*	*Amenities available [if not available within the village a dash (—) is shown in the column and next to it in brackets, the distance in broad ranges viz., —5 Kms. 5—10 Kms. and 10+Kms of the nearest place where the facility is available is given].*					
				Educational.	*Medical.*	*Drinking water (Potable).*	*Post and Telegraph.*	*Day or days of the Market/ hat, if any.*	*Communications (Bus stop, Railway Station, Waterway).*
(1)	(2)	(3)	(4)	(5)	(6)	(7)	(8)	(9)	(10)
1	Valaikkulam and Kollankondan R.F.	11.10			Uninhabited				
2	Vadakku Venganallur	1,232.25	1,031 (243)	P (1), M (1) H (1), C (1)	—(—5 kms.)	W	—(—5 kms.)	—(—5 kms.)	BS
3	Sammandapuram	1,508.67	2 (1)	—(—5 kms.)	—(—5 kms.)	W	—(—5 kms.)	—(—5 kms.)	—(—5 kms.)
4	Alagapuri R.F. ..	0.14			Uninhabited				
5	Thoppupatti Bit II	101.03	8 (1)	—(—5 kms.)	—(—5 kms.)	W	—(—5 kms.)	—(—5 kms.)	—(—5 kms.)
6	Sappaniparambu	154.54				Uninhabited			
7	Melpattam Karisalkulam	738.17	1,173 (284)	P (1)	—(—5 kms.)	T, HP, W	Po, Phone	—(—5 kms.)	BS
8	Valangulam	125.86	604 (138)	—(—5 kms.)	—(—5 kms.)	HP, W	—(—5 kms.)	—(—5 kms.)	—(—5 kms.)
9	Kottankulam	577.83	2,609 (602)	P (2)	—(—5 kms.)	HP, W	—(—5 kms.)	—(—5 kms.)	—(—5 kms.)

13. RAJAPALAIYAM TALUK

Location Code number.	Name of Village.	Approach to village.	Nearest town and distance (in Kms.)	Power supply	Staple food.	Land use (i.e., area under different types of land use in hectares rounded upto two decimal places.) Forest.	Irrigated by Source.	Un-irrigated.	Culturable waste (including gauchar and groves.)	Area not available for cultivation.	Remarks including any place of religious, historical or archaeological interest.
(1)	(2)	(11)	(12)	(13)	(14)	(15)	(16)	(17)	(18)	(19)	(20)
1	Valaikkulam and Kollankondan R.F.					Uninhabited					
2	Vadakku Venganallur	PR	Rajapalaiyam (2)	EA	Rice, & Ragi.	..	T 374.00 TK 186.00 WE 47.00 W 71.00 O 70.00	490.00	163.00	205.25	N-15
3	Sammandapuram	KR	Rajapalaiyam (4)	ED	Rice & Ragi	191.00	T 181.00 TK 52.00 WE 101.00 W 4.00 O 24.00	655.00	354.00	127.67	..
4	Alagapuri R.F.					Uninhabited					
5	Thoppupatti Bit II	KR	Rajapalaiyam (10)	ED	Rice & Ragi.	..	T 60.00 WE 40.00 W 20.00	7.00	4.00	30.05	..
6	Sappaniparambu R.F.					Uninhabited					
7	Melpattam Karisalkulam	PR	Rajapalaiyam (4)	EA	Rice & Regi.	..	T 506.00 TK 189.00 WE 153.00 W 55.00 O 109.00	23.00	26.00	183.17	N-11
8	Valangulam	PR	Srivilliputtur (5)	ED	Rice & Ragi	..	T 95.00 TK 45.00 WE 36.00 W 1200	5.00	3.00	24.86	..
9	Kottankulam	KR	Srivilliputtur (5)	EA	Rice & Cholam.	..	T 319.00 TK 90.00 WE 97.00 W 132.00	100.00	104.00	54.83	..

Location Code number.	Name of Village.	Total area of the village (in hectares).	Total population and number of households.	Amenities available [if not available within the village a dash (—) is shown in the column and next to it in brackets, the distance in broad ranges viz.,—5 Kms. 5—10 Kms. and 10+Kms of the nearest place where the facility is available is given]. Educational.	Medical.	Drinking water (Potable).	Post and Telegraph	Day or days of the Market/hat, if any.	Communications (Bus stop, Railway Station, Waterway).
(1)	(2)	(3)	(4)	(5)	(6)	(7)	(8)	(9)	(10)
10	Arasiyarpatti	775.58	1,907 (421)	P (3)	—(—5 kms.)	W, HP	—(—5 kms.)	—(—5 kms.)	—(—5 kms.)
11	Kottankulam R.F.	222.74	2 (2)	—(—5 kms.)	—(—5 kms.)	W	—(—5 kms.)	—(—5 kms.)	—(—5 kms.)
12	Chettikulam	348.50	667 (153)	—(—5 kms.)	—(—5 kms.)	W, HP	—(—5 kms.)	—(—5 kms.)	—(—5 kms.)
13	Kollankondan	3,173.11	6,557 (1,599)	P (3), M (1)	MGW (1)	T. W	PO	—(—5 kms)	BS
14	Tiruchchalur	236.54				Uninhabited			
15	Kollankondan R.F.	134.82	65 (16)	—(—5 kms.)	—(—5 kms.)	W	—(—5 kms.)	—(—5 kms.)	—(—5 kms.)
16	Rajapalayam	914.91	270 (75)	—(—5 kms.)	—(—5 kms.)	W, T	—(—5 kms.)	—(—5 kms.)	—(—5 kms.)
17	Kadambankulam	77.26	436 (114)	P (1)	—(—5 kms.)	T. W	—(—5 kms.)	—(—5 kms.)	BS
18	Reghunathapuram	437.94	2137 (468)	P (3), M (1), H (1)	—(—5 kms.)	T, W	PO, Phone	—(—5 kms.)	BS
19	Kilrajakularaman	2,394.68	5,994 (1,306)	P (8), M (3) H (1)	PHC (1)	T, HP, W	PO, Phone	—(—5 kms.)	BS

Location Code number	Name of Village.	Approach to village.	Nearest town and distance (in Kms.)	Power Supply.	Staple food.	Land use (i.e. area under different types of land use in hectares rounded upto two decimal places.) Forest.	Irrigated by source.	Unirrigated.	Culturable waste (including gauchar and groves).	Area not available for cultivation.	Remarks including any place of religious, historical or archaeological interest.
(1)	(2)	(11)	(12)	(13)	(14)	(15)	(16)	(17)	(18)	(19)	(20)
10	Arasiyarpatti	KR	Rajapalaiyam (4)	EA	Rice & Ragi.	..	T 354.00 TK 122.00 WE 180.00 W 52.00	190.00	125.00	106.58	N-2, T-1
11	Kottankulam R.F.	KR	Rajapalaiyam (7)	..	Rise & Ragi	222.74	..	..	..	..	..
12	Chettikulam	KR	Rajapalaiyam (1)	EA	Rice & Ragi	..	T 180.00 TK 100.00 WE 30.00 W 50.00	50.00	97.00	21.50	N-2
13	Kollankondam	PR	Rajapalaiyam (8)	EA	Rice & Ragi	135.00	T 851.00 TK 333.00 WE 465.00 W 53.00	1,287.00	541.00	359.11	N-40 : M-5 : T-3
14	Tiruchchalur					Uninhabited					
15	Kollankondan R.F.	KR	Rajapalaiyam (3)	..	Rice & Ragi	134.82	..	..	..	..	..
16	Rajapalaiyam	KR	Rajapalaiyam (2)	ED	Rice & Ragi.	..	T 620.00 TK 293.00 WE 303.00 W 24.00	66.00	81.00	147.91	..
17	Kadambankulam	PR	Rajapalaiyam (1)	EA	Rice & Ragi	..	T 40.00 TK 34.00 WE 4.00 W 2.00	2.00	13.00	22.25	N-3.
18	Reghunathapuram	PR	Srivilliputtur (8)	EA	Rice & Cumbu.	..	T 356.00 WE 235.00 W 121.00	5.00	56.00	20.94	N-10 : M1, T-3
19	Kilrajakularaman	PR	Rajapalaiyam (9)	EA	Rice & Ragi.	..	T 749.00 WE 555.00 TK 160.00 W 34.00	801.00	458.00	386.68	N-60, M-2.

Location Code number.	Name of Village.	Total area of the village (in hectares).	Total population and number of households.	Amenities available [if not available within the village a dash (—) is shown in the column and next to it in brackets, the distance in broad ranges viz., — 5 Kms, 5—10 Kms, and 10+Kms of the nearest place where the facility is available is given]. Educational.	Medical.	Drinking water (Potable).	Post and Telegraph.	Day or days of the Market/hat, if any.	Communications (Bus stop, Railway Station, Waterway).
(1)	(2)	(3)	(4)	(5)	(6)	(7)	(8)	(9)	(10)
20	Melrajakularaman	2,257.46	9,737 (2,268)	P (12), M (1), H (1)	RP (3), MCW(1)	T, HP, W	PTO, Phone	—(—5 kms.)	BS
21	Samsigapuram	1,040.17	1,226 (1,776)	P (6)	—(—5 kms.)	HP, T, W,	PO, Phone	—(—5 kms.)	BS
22	Puduppalaiyam	887.06	1,301 (311)	—(—5 kms.)	H (1)	W, HP	—(—5 kms.)	—(—5 kms.)	—(—5 kms.)
23	Kollankondan	583.83	4,049 (963)	P (3), M (2)	PHC (1)	T, HP, W	PO, Phone	—(—5 kms.)	BS
24	Sundararajapuram	2,286.35	(3,003) (689)	P (1), M (1)	—(—5 kms.)	T, HP, W	—(—5 kms.)	—(—5 kms.)	—(—5 kms.)
25	Solaichcheri	952.07	1,711 (432)	P (1), M (1)	—(—5 kms.)	T, HP, W	—(—5 kms.)	—(—5 kms.)	BS
26	Terku Venganallur	1,067.53	4,122 (982)	P (4)	MCW (1)	T, HP, W	PO, Phone	—(—5 kms.)	BS
27	Appaneri	90.16	56 (14)	—(—5 kms.)	—(—5 kms.)	W	—(—5 kms.)	—(—5 kms.)	—(—5 kms.)

13. Rajapalaiyam Taluk

Location Code number.	Name of Village.	Approach to village.	Nearest town and distance (in Kms.)	Power supply.	Staple food.	Lane use (i.e., area under different types of land use in hectares rounded up to two decimal places.) Forest.	Irrigated by Source.	Unirrigated.	Culturable waste (including gauchar and groves.)	Area not available for cultivation	Remarks including any place of religious historical or archaeological interest.
(1)	(2)	(11)	(12)	(13)	(14)	(15)	(16)	(17)	(18)	(19)	(20)
20	Melrajakularaman	PR	Rajapalaiyam (1)	EA	Rice & Cholam.	..	T 859.00 TK 122.00 WE 446.00 W 291.00	374.00	440.00	584.46	N-200: M-6: C-2, T-1.
21	Samsigapuram	PR	Rajapalaiyam (1)	EA	Rice & Ragi.	..	T 416.00 TK 112.00 WE 132.00 W 172.00	140.00	143.00	341.17	N-50: T-1.
22	Puduppalaiyam	PR	Rajapalaiyam (2)	..	Rice	..	T 350.00 TK 124.00 WE 194.00 W 32.00	358.00	39.00	140.06	..
23	Kollankondan	PR	Rajapalaiyam (8)	EA	Rice & Ragi.	..	T 231.00 TK 120.00 WE 69.00 W 42.00	26.00	183.00	143.83	N-8
24	Sundararajapuram	KR	Rajapalaiyam (8)	EA	Rice & Ragi	1,083.00	T 458.00 TK 320.00 WE 106.00 W 32.00	550.00	3.00	192.35	N-6.
25	Solaichoheri	PR	Rajapalaiyam (8)	EA	Rice & Cholam.	..	T 535.00 TK 411.00 WE 80.00 W 44.00	128.00	115.00	174.07	N-11
26	Terku Venganallur	PR	Rajapalaiyam (6)	EA	Race & Ragi.	..	T 573.00 TK 308.00 WE 183.00 W 82.00	142.00	100.00	252.53	N-13: M-2: C-1.
27	Appaneri	KR	Rajapalaiyam (5)	ED	Rice & Ragi	..	T 35.00 TK 85.00	4.00	29.00	22.16	..

Location Code number.	Name of Village.	Total area of the village (in hectares)	Total Population and number of households.	Amenities available [if not available within the village a dash (—) is shown in the column and next to it in brackets, the distance in broad ranges viz., —5 Kms, 5—10 Kms. and 10+Kms of the nearest place where the facility is available is given]. Educational.	Medical.	Drinking water (Potable).	Post and Telegraph.	Day or days of the Market/hat, if any.	Communications (Bus stop, Railway, Station, Waterway.)
(1)	(2)	(3)	(4)	(5)	(6)	(7)	(8)	(9)	(10)
28	Ramalingapuram	322.38	2,080 (486)	P (1)	—(5—10 kms.)	HP, T, W	PO	—(—5 kms.)	—(—5 km.
29	Varagunaramapuram	253.53	1,114 (252)	P (1)	—(—5 kms.)	W, HP	—(—5 kms.)	—(10+kms.)	—(—5 kms.)
30	Gopalapuram	1,088.78	899 (190)	P (3), M (1)	—(—5 kms.)	W, HP	PO	—(10+kms.)	BS
31	Kurichchiyarpatti	190.38	694 (143)	P (1)	—(—5 kms.)	W, T, HP	—(—5 kms.)	—(10+kms.)	BS
32	Sholapuram	2,569.10	8,056 (1,783)	P (9), M (2), H (2)	SMP (1), D (1)	T, W, HP	PO, Phone	—(10+kms.)	BS, RS.
33	Ilandirakondan	906.64	2,365 (554)	P (3)	—(—5 kms.)	T, HP, W	—(—5 kms.)	—(10+kms.)	BS
34	Mettuppatti	1,125.86	7,095 (1,795)	P (2), M (1)	—(—5 kms.)	HP, W	—(—5 kms.)	—(10+kms.)	BS
35	Settur	8,180.90	9,166 (2,192)	P (5), M (1) H (1)	H (1)	HP, W	PTO, Phone	—(10+kms.)	BS
36	Settur R.F.	7,652.30	83 (10)	—(—5 kms.)	—(—5 kms.)	HP, W	—(—5 kms.)	—(10+kms.)	—(—5 kms.)

13. RAJAPALAIYAM TALUK.

Location Code number.	Name of Village.	Approach to village.	Nearest town and distance. (in Kms.)	Power Supply.	Staple food.	Land use (i.e. area under different types of land use in hectares rounded upto two decimal places). Forest.	Irrigated by source.	Unirrigated.	Culturable waste (including gauchar and groves)	Area not available for cultivation.	Remarks including any place of religious, historical or archaeological interest.
(1)	(2)	(11)	(12)	(13)	(14)	(15)	(16)	(17)	(18)	(19)	(20)
28	Ramalingapuram	PR	Rajapalaiyam (8)	EA	Rice & Cholam	..	T 196.00 TK 65.00 WE 46.00 W 85.00	29.00	28.00	69.38	N-5
29	Varagunaramapuram	KR	Rajapalaiyam (8)	EA	Rice & Cumbu	..	T 199.00 WE 128.00 W 71.00	40.00	5.00	9.53	N-15
30	Gopalapuram	PR	Rajapalaiyam (16)	EA	Rice & Cumbu	..	T 144.00 WE 112.00 W 32.00	523.00	371.00	50.38	N-2
31	Kurichchiyarpatti	PR	Rajapalaiyam (16)	EA	Rice & Cumbu	..	T 47.00 TK 20.00 WE 21.00 W 6.00	81.00	21.00	41.38	N-2
32	Sholapuram	PR	Rajapalaiyam (10)	EA	Rice & Ragi	..	T 1,046.00 TK 194.00 WE 551.00 W 301.00	543.00	455.00	525.10	N-70 M-2, T-5.
33	Ilandirakondan	PR	Rajapalaiyam (11)	EA	Rice & Ragi	..	T 519.00 TK 359.00 WE 100.00 W 60.00	189.00	8.00	190.64	N-1
34	Mettuppatti	PR	Rajapalaiyam (11)	EA	Rice & Ragi	122.00	T 361.00 TK 253.00 WE 104.00 W 4.00	385.00	115.00	142.86	N-60, M-1, T-1.
35	Settur	PR	Rajapalaiyam (11)	EA	Rice & Ragi	6,425.00	T 1,261.00 TK 655.00 WE 381.00 W 201.00 O 24.00	193.00	170.00	131.90	N-150 M-1, C-1, T-2.
(	Settur R.F.	KR	Rajapalaiyam (10)	ED	Rice & Ragi	7,652.30	..	..	..	..	-

Location Code number.	Name of Village.	Total area of the village (in hectares).	Total population and number of households.	Amenities available [if not available within the village a dash (—) is shown in the column and next to it in brackets, the distance in broad ranges viz. — 5 Kms. 5—10 Kms, and 10+Kms of the nearest place where the facility is available is given.] Educational.	Medical.	Drinking water (Potable).	Post and Telegraph.	Day or days of the market/hat if any.	Communications (Bus-stop, Railway Station, Waterway).
(1)	(2)	(3)	(4)	(5)	(6)	(7)	(8)	(9)	(10)
37	Muttu Swamipuram	1,043.43	8,252 (2,092)	P (6), M (1), H (1)	RP (2)	T, HP, W	PO, Phone	—(10+kms.)	BS
38	Vadakku Devadanam	867.08	2,456 (596)	P (1), M (1)	—(—5 kms.)	T, W	—(—5 kms.)	—(10+kms.)	BS
39	Therku Devadanam	563.85	1,437 (364)	P (1)	—(—5 kms.)	T, HP, W	PO, Phone	—(10+kms.)	BS
40	Kovilur	698.22	1,538 (362)	P (1)	—(—5 kms.)	HP, W	—(—5 kms.)	—(10+kms.)	BS
41	Nallamangalam	184.14	2,593 (614)	P (2), M (1)	—(—5 kms.)	T, W	PO	—(10+kms.)	BS
42	Puttur	1,764.85	6,204 (1,489)	P (3), M (1)	MCW (1)	T, HP, W	PO, Phone	—(10+kms.)	BS
43	Nattampatti	326.96	1,165 (253)	P (2)	—(5—10 kms.)	HP, W, T	—(—5 kms.)	—(10+kms.)	—(—5 kms.)
44	Vadagarai	646.67	3,123 (645)	P (4), M (1)	—(—5 kms.)	W, HP, T	PO, Phone	—(10+kms.)	BS
45	Tenkarai	1,365.16	720 (165)	P (2), M (1)	—(—5 kms.)	HP, W	—(—5 kms.)	—(5—10 kms.)	BS

12. Rajapalaiyam Taluk

Location Code number.	Name of Village.	Approach to village.	Nearest town and distance (in Kms.)	Power supply.	Staple food.	Land use (i.e. area under different types of land use in hectares rounded upto two decimal places.) Forest.	Irrigated by source.	Unirrigated.	Culturable waste (including gauchar and groves.)	Area not available for cultivation.	Remarks including any place of religious, historical or archaeological interest.
(1)	(2)	(11)	(12)	(13)	(14)	(15)	(16)	(17)	(18)	(19)	(20)
37	Muttu Swamipuram	PR	Rajapalaiyam (12)	EA	Rice & Ragi	..	T 517.00 TK 286.00 WE 179.00 W 52.00	241.00	24.00	261.43	N-140 M-2, T-3.
38	Vadakku Devadanam	PR	Rajapalaiyam (13)	EA	Rice & Ragi	1.00	T 446.00 TK 262.00 WE 152.00 W 32.00	116.00	159.00	145.08	N-7
39	Therku Devadanam	PR	Rajapalaiyam (14)	EA	Rice & Ragi	2.00	T 246..00 TK 120.00 WE 87.00 W 39.00	117.00	91.00	107.85	N-11
40	Kovilur	PR	Rajapalaiyam (15)	EA	Rice & Ragi	..	T 435.00 TK 313.00 WE 106.00 W 16.00	18.00	105.00	140.22	N-6-.
41	Nallamangalam	PR	Rajapalaiyam (12)	EA	Rice & Ragi	..	T 116.00 TK 80.00 WE 26.00 W 10.00	5.00	32.00	31.14	N5-2, M-1, T-2.
42	Putlur	PR	Rajapalaiyam (15)	EA	Rice & Cholam.	..	T 784.00 TK 295.00 WE 205.00 W 284.00	194.00	425.00	361.85	N-40
43	Nattampatti	KR	Rajapalaiyam (12)	EA	Rice & Cumbu.	..	T 198.00 TK 61.00 WE 39.00 W 98.00	18.00	30.00	80.96	N-5.
44	Vadagarai	PR	Rajapalaiyam (17)	EA	Rice & Cholam.	..	T 302.00 Tk 302.00	253.00	88.00	3.67	N-7, M-1, T-1.
45	Tenkarai	KR	Rajapalaiyam (20)	EA	Rice & Cumbu	..	T 257.00 TK 257.00	473.00	447.00	188.16	..

Location Code number.	Name of Village.	Total area of the village (in hectares).	Total population and number of households.	Amenities available [if not available within the village a dash (—) is shown in the column and next to it in brackets, the distance in broad ranges viz. —5 Kms, 5—10 Kms, and 10+Kms of the nearest place where the facility is available is given]. Educational.	Medical.	Drinking water (Potable).	Post and Telegraph.	Day or days of the market/hat if any.	Communications (Bus stop, Railway Station, Waterway)
(1)	(2)	(3)	(4)	(5)	(6)	(7)	(8)	(9)	(10)
46	Chokkanathanputtur	1,060.26	4,850 (1,139)	P (2), M (1)	MCW (1)	HP, W	PO, Phone	—(5—10 kms.)	BS
47	Melu Durai Sami puram		1,741 (416)	P (1)	—(—5 kms.)	W, HP	—(—5 kms.)	—(5—10 kms.)	BS.
48	Korukkampatti	1,081.30	1,383 (290)	P (4)	—(—5 kms.)	W, HP	—(—5 kms.)	—(5—10 kms.)	—(—5 kms)
	TALUK TOTAL	54,222.09	1,21,631 (28,693)	P (103) M (23) H (8) C (1)	D (1) H (2) MCW (5) PHC (2) SMP (1) RP (5)	..	..	..	..

Foot Note :

The following villages form part of the Towns noted against each and are hence not shown in the village Directory.

Villages treated as Census Town	Name of Town in which included
1. Vadakku Venganallur (Part)	Rajapalaiyam (M).
2 Samandapuram (Part)	Rajapalaiyam (M).
3 Thoppupatti (Part)	Rajapalaiyam (M).
4 Kottankulam	Rajapalaiyam (M).
5 Chettikulam (Part)	Rajapalaiyam (M).
6 Rajapalaiyam (Part)	Rajapalaiyam (M).
7 Kadambankulam (Part)	Rajapalaiyam (M).
8 Melrajakularaman (Part)	Chatrapatti (P).
9 Samsigapuram (Part)	Chatrapatti (P).
10 Puduppalaiyam (Part)	Chatrapatti (P).
11 Varagunaramapuram (Part)	Chatrapatti (P).
12 Chettiarpatti (Part)	Chettiarpatti (P).
13 Chettiarpatti (Part)	Dhalavaipuram (P).

13. Rajpalaiyam Taluk.

Location Code number.	Name of Village.	Approach to village.	Nearest town and distance (in Kms.)	Power supply.	Staple food.	Land use (i.e. area under different types of land use in hectares rounded up to two decimal places.) Forest.	Irrigated by source.	Unirrigated.	Culturable waste (including gauchar and groves.)	Area not available for cultivation.	Remarks including any place of religious, historical or archaeological interest.
(1)	(2)	(11)	(12)	(13)	(14)	(15)	(16)	(17)	(18)	(19)	(20)
46	Chokkanathanputtur	PR	Rajapalaiyam (18)	EA	Rice & Ragi.	..	T 41.00 TK 41.00	167.00	32.00	820.26	..
47	Melur Durai Samipuram	PR	Rajapalaiyam (18)	EA	Rice & Ragi.	..	..	..	..	..	..
48	Korukkampatti	KR	Rajapalaiyam (22)	EA	Rice & Cumbu.	..	T 115.00 TK 115.00	582.00	309.00	75.30	..
			TALUK TOTAL			15,968.86	T 15,370.00 TK 6,834.00 W 2,616.00 O 227.00 WE 5693.00	9,570.00	5,992.00	6,918.91	N-977 M-24 T-23 C-4.

14 SATTUR TALUK

SATTUR TALUK

RAMANATHAPURAM DISTRICT

VIRUDUNAGAR TALUK

ARUPPUKKOTTAI TALUK

VILATTIKULAM TALUK
TIRUNELVELI DISTRICT

SANKARANKOVIL TALUK
TIRUNELVELI DISTRICT

KOVILPATTI TALUK
TIRUNELVELI DISTRICT

Tenkasi Junc

Virudunagar Junc

Aruppankottai

Vaippar River

Kovilpatti

Motaiyari

Mukkottamoi

Aranbulam

Pagambai

Sivakasi

Viswanatham

Aruppankulam

Duraisamipuram

Tirupanai

Palapatti

Adaiyur

Sivakasi TALUK

A

B

C

D

PANCHAYAT UNIONS

A. Sivakasi

B. Virudhnagar

C. Vembakkottai

D. Sattur

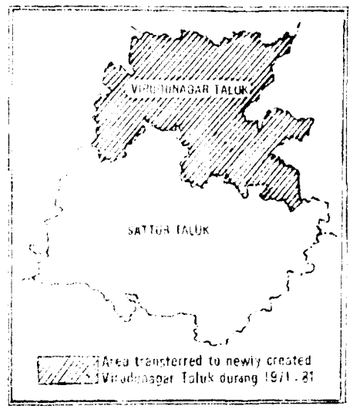

Boundary, District

" Taluk

" Panchayat union

" Village with Location Code Number — 12

Taluk headquarters

Villages having Population below 200

" " 200-499

" " 500-999

" " 1000-4999

" " 5000 & above

Unnoticed village

National Highway — NH

Important Road

Railway line with station (Metre gauge) — RS

River with stream

Post office Post and Telegraph office — PO PT

Police station — PS

Hospital Primary health centre Dispensary Maternity and Child welfare centre

Rest house Travellers bungalow — RH

Urban area with Location Code Number — XXXII

ased upon Survey of India map with the permission of the Surveyor General of India

© Government of India Copyright 1985.

F. Z. Press. C.S.O., Madras.5

ALPHABETICAL LIST OF VILLAGES

14. Sattur Taluk

Serial number	*Name of Village*	*Location Code Number*
(1)	(2)	(3)
1	Achchangulam	56
2	Alampatti	33
3	Alangulam	50
4	Ammapatti	15
5	Anaiyur	21
6	Anuppankulam	19
7	Appayyanayakkanpatti	87
8	Athipatti	13
9	Ayyampatti	63
10	Banduvarpatti	57
11	Chattrappatti	40
12	Chinna Gollappatti	39
13	Chinnakamanpatti	18
14	Chinna Tambiyapuram	71
15	Chinnodappatti	69
16	Duraiswamipuram	23
17	Edirkottai	48
18	Elayirampannai	93
19	Golvarpatti	8
20	Kananjampatti	47
21	Kangarakottai	72
22	Kangaraseval	52
23	Kanjampatti	96
24	Karisalpatti	81
25	Kattalampatti	32
26	Kilanmarainadu	85
27	Kil Tiruttangal	2
28	Kongankulam	49
29	Kosukundu	12
30	Kottaippachcheri	59
31	Kukanaparai	89
32	Kumaralingapuram	4
33	Kundalakkuttu	10
34	Kundayiruppu	51
35	Lakshmipuram	86
36	Madamchinnodaipatti	70
37	Madathukadu	16

ALPHABETICAL LIST OF VILLAGES

14. Sattur Taluk

Serial number	Name of Village	Location Code Number
(1)	(2)	(3)
38	Maraneri	22
39	Mel Madai	34
40	Mettamalai	17
41	Mettupatti (Nemmeni)	35
42	Mettuppatti (Ottaiyal)	42
43	Mudittalainagalapuram	36
44	Mulliseval alias Muthuswamipuram	77
45	Mulliseval alias Chokkalingapuram	78
46	Muttandipuram	75
47	Muttulingapuram	5
48	Muttuswamipuram	76
49	Nadikkudi	25
50	Nallamanayakkanpatti	9
51	Nallamuttanpatti	79
52	Nalli	80
53	Naranapuram	3
54	Nenmeni	37
55	Ottaiyal	60
56	Ovanayakkanpatti	66
57	Padandal	31
58	Panaiyadippatti	55
59	Pappakudi	11
60	Pedduredipatti	68
61	Peranayakkanpatti	26
62	Perayyanpatti	95
63	Periagollapatti	38
64	Pottireddippatti	61
65	Ramanathapuram	92
66	Ravuttanpatti	97
67	Reddiyapatti	94
68	Salvarpatti	44
69	Sanankulam	74
70	Sandaiyur	7
71	Sankaranattam	43
72	Sankarapandiyapuram	83
73	Sattur	41
74	Servaikkaranpatti	82
75	Sevvalpatti	88
76	Sindapalli	29
77	Sinduvampatti	62

ALPHABETICAL LIST OF VILLAGES

14. Sattur Taluk

Serial number.	Name of Village.	Location code number.
(1)	(2)	(3)
78	Sippipparai	90
79	Sirukulam	14
80	Sivakasi	20
81	Subrahmaniyapuram	28
82	Subramaniyapuram	67
83	Surankudi	58
84	Surarpatti	73
85	Tayilupatti	46
86	Tiruttangal	1
87	Tulukkankurichchi	84
88	Umattampatti	65
89	Uppattur	64
90	Uttuppatti	91
91	Vadamalaipuram	30
92	Vembakkottai	53
93	Vendurayapuram	24
94	Veppilaippatti	6
95	Vettilaiyurani	27
96	Vijayakarisalkulam	54
97	Vijayarengapuram	45

VILLAGE DIRECTORY.

AMENITIES AND LAND USE.

14. SATTUR TALUK.

Location Code number.	Name of Village.	Total area of the village (in hectares).	Total population and number of households.	Amenities available [if not available within the village a dash (—) is shown in the column and next to it in brackets, the distance in broad ranges viz. — 5Kms, 5—10Kms, and 10+Kms. of the nearest place where the facility is available is given.] Educational.	Medical.	Drinking water (Potable).	Post and Telegraph.	Day or days of the market/hat, if any.	Communications (Bus-stop, Railway Station, Waterway).
(1)	(2)	(3)	(4)	(5)	(6)	(7)	(8)	(9)	(10)
1	Tiruttangal	1,481.10	8,506 (1,715)	P (6), M (1), H (1), PUC (1).	—(—5 kms.)	T,W,HP	PTO, Phone	Tuesday Friday	—(5—10kms)
2	Kiltiruttangal	1,426.14	2,553 (546)	P (3), M (1)	H (1), MCW (1)	T, W, TW, HP	PO, Phone	Tuesday Friday	—(—5kms)
3	Naranapuram	961.72	4,491 (1,007)	P 2, M (1)	D (1)	T,W,HP	PO, Phone	Monday	(—5Kms)
4	Kumaralingapuram	973.79	1,426 (311)	P (2)	—(—5 kms.)	W, HP	—(—5 kms.)	—(5—10 kms.)	—(5—10kms)
5	Muttulingapuram	905.85	2,122 (469)	P (2), M (1) H (1).	CWC (1)	W, HP	PO	—(—5kms.)	BS
6	Veppilaippatti	655.75	796 (177)	P (1)	—(—5 kms.)	W, HP	—(—5 kms.)	—(5—10 kms.)	BS
7	Sandaiyur	860.44	1,326 (285)	P (2)	—(—5 kms.)	W, HP	—(—5 kms.)	—(5—10 kms.)	BS
8	Golvarpatti	1,397.77	2,474 (589)	P (4), M (1)	—(—5 kms.)	HP, W	PO	—(5—10 kms.)	BS
9	Nallamanayakkanpatti	532.08	589 (121)	P (1)	—(—5 kms.)	W	—(—5 kms.)	—(5—10 kms.)	BS
10	Kundalakkuttur	1,078.35	1,616 (354)	P (1), M (1)	MCW (1)	W	PO	—(5—10 kms.)	BS
11	Pappakudi	1,659.74	1,977 (463)	P (4)	—(—5 kms.)	W	—(—5 kms.)	—(10 +kms.)	—(—5 kms.)

Location Code number.	Name of Village.	Approach to village.	Nearest town and distance (in Kms.)	Power supply.	Staple food.	Land use (i.e. area under different types of land use in hectares rounded upto two decimal places) Forest.	Irrigated by source.	Unirrigated.	Culturable waste (including gauchar and groves.)	Area not available for cultivation.	Remarks including any place of religious, historical or archaeological interest.
(1)	(2)	(11)	(12)	(13)	(14)	(15)	(16)	(17)	(18)	(19)	(20)
1	Tiruttangal	PR, KR	Sivakasi (3)	ED, EAg	Rice and millets	..	T 586.00 WE 487.00 TK 99.00	382.00	200.00	313.10	N-185 M-25 C-4 :T-6
2	Kiltiruttangal	PR	Sivakasi (5)	ED, EAg	Rice and wheat	..	T 395.00 W 80.00 WE 260.00 TK 55.00	376.00	215.00	440.14	N-50 M-5:C-2 T-6
3	Naranapuram	PR	Sivakasi (4)	EA, EAg	Rice and millets	..	T 160.00 W 80.00 WE 67.00 TK 13.00	214.00	215.00	372.72	N-30 M-10 T-9
4	Kumaralingapuram	PR	Sivakasi (4)	EA	Rice & Millets	..	T 72.00 W 72.00	773.00	99.00	29.79	N-3:M-1
5	Muttulingapuram	PR	Sattur (3)	EA	Rice & Millets	..	T 52.00 W 52.00	625.00	124.00	104.85	N-3: M-1
6	Veppilaippatti	PR	Sattur (8)	EA	Rice & Millets	...	T 88.00 TK 25.00 W 63.00	348.00	101.00	118.75	N-2
7	Sandaiyur	PR	Sattur (8)	EA	Rice & Millets	..	T 105.00 TK 35.00 W 70.00	538.00	76.00	141.44	N-2
8	Golvarpatti	PR	Sattur (10)	EA	Rice & Millets	..	T 246.00 TK 235.00 W 11.00	415.00	182.00	554.77	N-2
9	Nallamanayakkanpatti	PR	Sattur (15)	EA	Rice and Ragi	..	T 35.00 W 35.00	394.00	61.00	42.08	..
10	Kundalakkuttur	KR	Sattur (15)	EA	Rice & Ragi	..	T 69.00 TK 10.00 W 59.00	804.00	123.00	82.35	N-1: C-1
11	Pappakudi	KR	Sattur (15)	EA	Rice & Ragi	..	T 118.00 W 118.00	1,413.00	21.00	107.74	..

14. SATTUR TALUK.

Location Code number.	Name of Village.	Total area of the village (in hectares.)	Total population and number of households.	Amenities available [if not available within the village a dash (—) is shown in the column and next to it in brackets, the distance in broad ranges viz. — 5Kms, 5—10Kms, and 10+Kms. of the nearest place where the facility is available is given.] Educational.	Medical.	Drinking water (Potable)	Post and Telegraph.	Day or days of the market/hat if any.	Communications (Bus-stop, Railway Station, Waterway)
(1)	(2)	(3)	(4)	(5)	(6)	(7)	(8)	(9)	(10)
12	Kosukkundu	1,244.03	2,128 (464)	P (2), M (1)	MCW (1)	W	PO	—(10+kms.)	BS
13	Athipatti	271.11	524 (114)	P (1)	—(—5 kms.)	W	—(—5 kms.)	—(10+kms.)	—(—5 kms.)
14	Sirukulam	991.46	1,583 (349)	P (1), M (1)	—(—5 kms.)	W, R	—(—5 kms.)	—(10+kms.)	BS
15	Ammapatti	835.00	2,234 (502)	P (3)	—(—5 kms.)	W, TK	—(—5 kms.)	—(—5 kms.)	BS
16	Madathukadu	181.26		Un inhabited					
17	Mettamalai	1,011.24	2,059 (453)	P (1), M (1)	—(5—10 kms.)	T, W	PO	—(5—10 kms.)	BS
18	Chinnakamanpatti	862.37	1,907 (442)	P (1), M (1) H (1).	PHC (1), CWC (1)	T, W	PO	—(—5 kms.)	BS
19	Anuppankulam	1,622.25	6,524 (1,427)	P (5), M (1)	MCW (1), RP (1)	T, W, TK HP	PTO	—(—5 kms.)	—(—5 kms.)
20	Sivakasi	308.68	5,447 (1,260)	P (3), M (7), H (3), PUC (1), C (1).	MCW (1)	T, W, HP	PTO	Tuesday and Friday	—(10+kms.)
21	Anaiyur	830.68	2,295 (524)	P (5), M (2), H (1).	D (1)	T, W, HP	PO	—(—5 kms.)	—(—5kms.)
22	Maraneri	1,936.44	5,491 (1,247)	P (4), M (1), H (1).	MCW (1)	T, W, HP	PTO, Phone	—(—5 kms.)	—(5—10kms)

Location Code number.	Name of Village.	Approach to village.	Nearest town and distance. (in Kms.)	Power supply.	Staple food.	Land use (i.e. area under different types of land use in hectares rounded upto two decimal places). Forest.	Irrigated by source.	Unirrigated.	Culturable waste (including gauchar and groves.)	Area not available for cultivation.	Remarks including any place of religious, historical or archaeological interest.
(1)	(2)	(11)	(12)	(13)	(14)	(15)	(16)	(17)	(18)	(19)	(20)
12	Kosukkundu	KR	Sattur (16)	EA	Rice & Ragi	..	T 125.00 TK 20.00 W 105.00	935.00	181.00	3.03	C-1
13	Athipatti	KR	Sattur (15)	EA	Rice & Ragi	..	T 38.00 W 38.00	199.00	...	34.11	...
14	Sirukulam	PR	Sattur (15)	EA	Rice & Ragi		T 104.00 TK 24.00 W 80.00	621.00	82.00	184.46	M-1
15	Ammapatti	KR	Sattur (3)	EA	Rice and millets	..	T 89.00 TK 26.00 W 63.00	581.00	86.00	79.00	N-5: M-2
16	Madathukadu					Un inhabited.					
17	Mettamalai	PR	Sattur (3)	EA	Rice & Millets		T 127.00 TK 10.00 W 117.00	782.00	56.00	46.24	N-3: M-3
18	Chinnakamanpatti	PR	Sattur (3)	EA	Rice & Millets	..	T 61.00 W 61.00	638.00	61.00	102.37	N-3
19	Anuppankulam	PR, KR	Sivakasi (5)	ED, EAg EA	Riec & Millets	..	T 200.00 W 60.00 WE 100.00 TK 40.00	435.00	426.00	561.25	N-20:M-3 C-1 :T-1
20	Sivakasi	PR	Sivakasi (5)	ED, EAg EA	Rice & Millets	..	T 80.00 WE 66.00 TK 14.00	50.00	78.00	100.68	N-1 25 : M6
21	Anaiyur	PR, KR	Sivakasi (2)	ED, EAg EA	Rice & Millets	..	T 131.00 W 65.00 WE 20.00 TK 46.00	250.00	210.00	239.68	N-150 : M-5: C-3 T-1
22	Maraneri	PR, KR	Sivakasi (5)	ED, EAg EA	Rice & Millets	..	T 120.00 W 53.00 WE 40.00 TK 27.00	820.00	410.00	586.44	N-50:M2

14. SATTUR TALUK

Location Code number.	Name of Village.	Total area of the village (in hectares).	Total population and number of households.	Amenities available [if not available within the Village a dash (—) is shown in the column and next to its in brackets, the distance in broad ranges viz. — 5Kms, and 5—10 Kms, and 10+Kms of the nearest place where the facility is available is given.] Educational.	Medical	Drinking water (Potable)	Post and Telegraph.	Day or days of the market/hat if any.	Communications (Bus-stop, Railway Station, Waterway)
(1)	(2)	(3)	(4)	(5)	(6)	(7)	(8)	(9)	(10)
23	Duraisamipuram	1,509.77	5,835 (1,295)	P (3 , M (2), H (1).	MH (1)	T, W, HP	PO, Phone	—(—5 kms.)	BS
24	Vendurayapuram	666.71	1,483 (314)	P (1), M (1)	—(—5 kms.)	W, HP	—(—5 kms.)	—(—5 kms.)	—(—5 kms.)
25	Nadikkudi	1,256.81	3,015 (626)	P (4)	—(—5 kms.)	W, HP	PO	—(—5 kms.)	—(—5 kms.)
26	Peranayakkanpatti	382.53	1,566 (310)	P (1)	—(5—10 kms.)	T, W	PO	—(5—10 kms.)	BS
27	Vettilaiyurani	1,750.52	2,732 (597)	P (4)	—(5—10 kms.)	W, T	PO	—(5—10 kms.)	—(5—10kms)
28	Subramaniyapuram	999.49	1,397(305)	P (2), M (1)	MCW (1)	W, HP	PO	—(5—10 kms.)	BS
29	Sindapalli	827 16	1,797 (369)	P (5), M (1)	—(5—10 kms.)	T, W	PO	—(5—10 kms.)	BS
30	Vadamalaipuram	70.57	142 (27)	—(—5 kms.)	—(5—10 kms.)	W	—(5—10 kms.)	—(5—10 kms.)	(—5 kms)
31	Padandal	1,411.43	5,319 (1,170)	P (3), M (1)	CWC (1), HC (1)	T, W, HP	PO	—(—5 kms.)	—(—5 kms.)
32	Kattalampatti	754.40	1,255 (282)	P (1)	—(5—10 kms.)	T, W, HP	PO	—(—5 kms.)	BS
33	Alampatti	488.34	364 (81)	P (1)	—(5—10 kms.)	HP, T, W	—(5—10 kms.)	—(—5 kms.)	BS
34	Mel Madai	886.27	3,881 (891)	P (3)	D (1)	W, R	PO	—(—5 kms)	BS

Location Code number.	Name of Village.	Approach to village.	Nearest town and distance (in Kms.)	Power supply.	Staple food.	Land use (i.e. area under different types of land use in hectares rounded upto two decimal places). Forest.	Irrigated by source.	Unirrigated.	Culturable waste (including gauchar and groves.)	Area not available for cultivation.	Remarks including any place of religious, historical or archaeological interest
(1)	(2)	(11)	(12)	(13)	(14)	(15)	(16)	(17)	(18)	(19)	(20)
23	Duraisamipuram	PR	Sivakasi (8)	EA	Rice & Millets	..	T 290.00 TK 70.00 W 220.00	655.00	514.00	50.77	N-55 :T-2
24	Vendurayapuram	PR	Sivakasi (6)	EA	Rice & Millets	..	T 28.00 W 28.00	241.00	392.00	5.71	N-3
25	Nadikkudi	PR	Sivakasi (12)	EA	Ricc & Millets	..	T 203.00 TK 99.00 W 164.00	624.00	296.00	73.81	N-10
26	Peranayakkanpatti	PR	Sivakasi (8)	EA	Rice & Millets	..	T 2.00 W 2.00	259.00	43.00	78.53	N-5: M-3
27	Vettilaiyurani	PR	Sivakasi (7)	EA	Rice & Millets	...	T 139.00 TK 60.00 W 79.00	853.00	250.00	508.52	N-5: M-3
28	Subramaniyapuram	PR	Sattur (8)	EA	Rice & Millets	..	T 60.00 TK 16.00 W 44.00	811.00	52.00	76.49	N-5:M-1
29	Sindapalli	PR	Sattur (8)	EA	Rice & Millets	..	T 89.00 TK 24.00 W 65.00	560.00	56.00	122.16	N-5:M-2 T-1
30	Vadamalaipuram	PR	Sattur (3)	EA	Rice & Millets	..	T 3.00 W 3.00	59.00	2.00	6.57	N-5
31	Padandal	PR	Sattur (3)	EA	Rice & Millets	..	T 26.00 W 26.00	1,163.00	57.00	165.4	N-5: M-3
32	Kattalampatti	KR	Sattur (3)	EA	Rice & Millets	..	T 47.00 W 47.00	498.00	63.00	146.4	N-3: M-2
33	Alampatti	PR	Sattur (3)	EA	Rice & Millets	...	T 6.00 TK 6.00	263.00	96.00	123.34	..
34	Mel Madai	PR	Sattur (8)	EA	Rice & Millets	..	T 147.00 TK 122.00 W 25.00	397.00	76.00	266.27	N-M-2

Government of Tamil Nadu

14. SATTUR TALUK

Location Code number.	Name of Village.	Total area of the village (in hectares).	Total population and number of households.	Amenities available [if not available within the village a dash (—) is shown in the column and next to it in brackets, the distance in broad ranges viz. — 5Kms, 5—10Kms, and 10+Kms. of the nearest place where the facility is available is given.] Educational.	Medical.	Drinking water (Potable).	Post and Telegraph.	Day or days of the market/hat if any.	Communications (Bus-stop, Railway Station, Waterway)
(1)	(2)	(3)	(4)	(5)	(6)	(7)	(8)	(9)	(10)
35	Mettupatti (Nemmeni)	1,286.41	1,876 (385)	P (2), M (1), H (1).	—(—5kms)	W	PO	—(5—10 kms)	BS
36	Mudittalai Nagalapuram	1,054.73	1,022 (227)	P (1)	—(—5kms)	W, R	—(—5kms)	—(5—10 kms)	BS
37	Nenmeni	1,980.96	1,885 (406)	P (2)	H (1), MCW (1), FPC (1)	W, R	PO	—(5—10 kms)	BS
38	Periagollapatti	943.45	2,658 (570)	P (1), M (1)	MCW (1), CWC (1).	T, W, HP	PO	—(—5 kms)	BS
39	Chinna Gollapatti	957.37	1,642 (369)	P (2)	—(5—10 kms.)	HP, W	PO	—(—5 kms)	—(—5kms)
40	Chattrappatti	352.97	2,132 (524)	P (1), M (1), H (1), PUC (1).	—(—5 kms)	T, W, HP	PTO	—(—5 kms)	BS
41	Sattur	427.87	1,183 (265)	P (2), M (5), H (3), C (1)	H (1), RP (6)	T, W, HP	PTO	Saturday	BS, RS
42	Mettuppatti (Ottaiyal)	1,282.94	2,663 (542)	P (2), M (1)	—(5—10 kms)	W, HP	PO	—(—5 kms)	BS
43	Sankaranattam	753.27	665 (151)	P (2)	—(10+kms)	W	—(5—10kms)	—(5—10 kms)	—(5—10kms)
44	Salvarpatti	1,288.93	1,956 (424)	P (2)	—(10+kms)	W	PO	—(10+kms)	—(—5 kms)
45	Vijayarengapuram	638.38	1,391 (296)	P (1)	—(10+kms)	W	—(10+kms)	—(10+kms)	—(—5 kms)
46	Tayilupatti	1,050.22	5,347 (1139)	P (5), M (1), H (1).	MCW (1) RP (2).	W, T	PTO	—(10+kms)	BS

Location Code number	Name of village.	Approach to village.	Nearest town and distance. (in Kms.)	Power Supply.	Staple food.	Land use (i.e. area under different types of land use in hectares rounded up to two decimal places.) Forest	Irrigated by source.	Unirrigated.	Culturable waste (including gauchar and groves.)	Area not available for cultivation.	Remarks including any place of religious, historical or archaeological interest.
(1)	(2)	(11)	(12)	(13)	(14)	(15)	(16)	(17)	(18)	(19)	(20)
35	Mettupatti Nemmeni	PR	Sattur (15)	EA	Rice & Millets	..	T 121.00 W 121.00	952.00	69.00	144.41	T-4
36	Mudittalai Nagalapuram	PR	Sattur (15)	EA	Rice & Millets	..	T 135.00 TK 77.00 W 58.00	556.00	121.00	242.73	T-1
37	Nenmeni	PR	Sattur (8)	EA	Rice & Millets	..	T 282.00 TK 273.00 W 9.00	570.00	369.00	759.96	N-1
38	Periagollapatti	PR	Sattur (3)	EA	Rice & Millets	..	T 225.00 TK 203.00 W 22.00	337.00	54.00	327.45	N-3
39	Chinna Gollappatti	PR	Sattur (3)	EA	Rice & Millets	..	T 25.00 W 25.00	752.00	68.00	112.37	N-3:M-1
40	Chattrappatti	PR	Sattur (3)	EA	Rice & Millets	..	T 19.00 TK 14.00 W 5.00	115.00	152.00	66.97	N-10 M-2
41	Sattur	PR	Sattur (3)	EA	Rice & Millets	..	T 15.00 W 15.00	209.00	93.00	110.87	N-100 M-50 C-15
42	Mettuppatti (Ottaiyal)	PR	Sattur (3)	EA	Rice & Millets	..	T 101.00 W 101.00	1,000.00	106.00	75.94	N-5:M-4
43	Sankaranattam	PR	Sattur (8)	EA	Rice & Millets	..	T 13.00 TK 5.00 W 8.00	448.00	156.00	136.27	N-5
44	Salvarpatti	KR	Sattur (15)	EA	Rice & Millets	..	T 89.00 W 89.00	796.00	277.00	126.93	N-5:M-1
45	Vijayarengapuram	PR	Sivakasi (15)	EA	Rice & Millets	..	T 71.00 TK 12.00 W 59.00	190.00	260.00	117.38	N-6:M-1
46	Tayilupatti	PR	Sivakasi (15)	EA	Rice & Millets	..	T 36.00 W 36.00	763.00	158.00	93.22	N-30 M-10

14. SATTUR TALUK

Location Code number	Name of village	Total area of the village (in hectares)	Total population and number of households	Amenities available (if not available within the village a dash (—) is shown in the column and next to it in brackets, the distance in broad ranges viz—5 Kms. 5—10 Kms and 10+ Kms of the nearest place where the facility is available is given)					
				Educational	Medical	Drinking Water (Potable)	Post and Telegraph	Day or days of the market/hat if any	Communications (Bus stop, Railway Station, Waterway)
(1)	(2)	(3)	(4)	(5)	(6)	(7)	(8)	(9)	(10)
47	Kananjampatti	761.27	1,931 (426)	P (3)	—(10+kms)	W, T	—(—5kms)	—(10+kms)	BS
48	Edirakottai	1,915.84	2,605 (560)	P (4), M (1)	CHW (1)	T, W, HP	PTO, Phone	—(5—10kms)	BS
49	Kongankulam	128.58	938 (189)	P (1)	—(—5kms)	W, HP	—(5—10kms)	—(5—10kms)	—(5—10kms)
50	Alangulam	1,491.20	6105 (1317)	P (5), M (3), H (2).	H (1), PHC (1).	T, W, HP	PTO, Phone	—(5—10kms)	BS
51	Kundayiruppu	1,027.16	4025 (887)	P (5), M (1)	—(5—10kms)	W, HP	PO	(5—10kms)	BS
52	Kangareseval	943.86	1330 (270)	P (2)	—(5—10kms)	W	PO	—(5—10kms)	—(5—10kms)
53	Vembakkottai	1,481.06	2670 (634)	P (3), M (1), H (1).	MCW (1)	W	PO	—(10+kms)	BS
54	Vijayakarisalkulam	533.66	2156 (458)	P (1)	—(5—10kms)	W	—(5—10kms)	—(5—10kms)	—(5—10kms)
55	Panaiyadippatti	1,624.13	2205 (479)	P (3), M (1)	MCW (1)	W	PO	—(10+kms)	—(—5kms)
56	Achchangulam	469.69	679 (151)	P (1)	—(10+kms)	W	—(10+kms)	—(10+kms)	—(10+kms)
57	Banduvarpatti	716.29	1695 (398)	P (1)	—(10+kms)	W	—(5—10kms)	—(5—10kms)	—(—5kms)
58	Surankudi	1,128.35	3835 (888)	P (3), M (2), H (1), C (1).	—(10+kms)	W	PO	—(5—10kms)	BS
59	Kottaippachcheri	10.17			Uninhabited				
60	Ottaiyal	516.04	1204 (247)	P (1), M (1)	MCW (1)	W, HP	PO	—(—5kms)	BS

Location Code number.	Name of Village.	Approach to village.	Nearest town and distance (in Kms.)	Power supply	Staple food.	Land use (i.e., area under different types of land use in hectares rounded upto two decimal places.)					Remarks including site of place of religious worship or archaeological interest.
						Forest.	Irrigated by source.	Un-irrigated.	Culturable waste (including gardens and groves.)	Area not available for cultivation.	
(1)	(2)	(11)	(12)	(13)	(14)	(15)	(16)	(17)	(18)	(19)	(20)
47	Kananjampatti	PR	Sivakasi (15)	EA	Rice & Millets	..	T 43.00 W 43.00	402.00	2[illegible].00	96.27	N[illegible] M[illegible]
48	Edirakottai	PR	Sivakasi (11)	EA	Rice & Millets	..	T 165.00 TK 31.00 W 134.00	1,220.00	339.00	191.3[illegible]	N[illegible] M[illegible]:T-4
49	Kongankulam	PR	Rajapalayam (18)	EA	Rice & Millets	..	T 32.00 W 32.00	82.00	5.00	9.58	N10 M2 T-.
50	Alangulam	PR	Rajapalayam (14)	EA	Rice & Millets	..	T 169.00 W 169.00	855.00	69.00	398.20	N[illegible] M 3 :T[illegible]
51	Kundayiruppu	PR	Sivakasi (21)	EA	Rice & Millets	..	T 168.00 W 168.00	627.00	213.00	14.[illegible]	N[illegible] : T1
52	Kangareseval	PR	Sivakasi (10)	EA	Rice & Millets	..	T 84.00 TK 84.00	501.00	290.00	68.86	N5 : M1 : T1
53	Vembakkottai	PR, KR	Sivakasi (14)	EA	Rice & Millets	..	T 161.00 TK 79.00 W 82.00	694.00	209.00	417.0[illegible]	N[illegible] :M1
54	Vijayakarisalkulam	PR	Sivakasi (16)	EA	Rice & millets	..	T 92.00 W 92.00	330.00	30.00	81.66	N9
55	Panaiyadippatti	PR	Sattur (13)	EA	Rice & Millets	..	T 146.00 W 146.00	914.00	387.00	177.13	N10 : T1
56	Achchangulam	PR	Sattur (16)	EA	Rice & Millets	..	T 14.00 W 14.00	278.00	94.00	83.69	N5
57	Banduvarpatti	KR	Sattur (10)	EA	Rice & Millets	..	T 93.00 W 93.00	476.00	59.00	88.29	N10
58	Surankudi	PR, KR	Sattur (8)	EA	Rice & Millets	..	T 154.00 W 154.00	665.00	156.00	153.35	N10
59	Kottaippachcheri				Uninhabited.						
60	Ottaival	PR ..	Sattur (5)	EA	Rice & Millets	..	T 60.00 W 60.00	417.00	11.00	28.04	N5

14. SATTUR TALUK

Location Code number.	Name of Village	Total area of the village (in hectares)	Total population and number of households.	Amenities available (if not available within the village a dash (—) is shown in the column and next to it in brackets, the distance in broad ranges viz., — 5 Kms. 5—10 Kms. and 10+ Kms. of the nearest place where the facility is available is given.) Educational.	Medical.	Drinking water (Potable)	Post and Telegraph.	Day or days of the market/hat, if any.	Communications (Bus stop, Railway Station, Waterway)
(1)	(2)	(3)	(4)	(5)	(6)	(7)	(8)	(9)	(10)
61	Pottireddipatti	928.51	1734 (354)	P (2)	—(5—10kms)	W	—(5—10kms)	– (5– 10kms)	—(5—10kms)
62	Sinduvampatti	360.98	748 (180)	P (2)	– (– 5kms)	W, R	—(—5kms)	—(5—10kms)	—(—5kms)
63	Ayyampatti	483.53	449 (100)	P (1)	—(—5kms)	W	—(—5kms)	—(10+kms)	—(—5kms)
64	Uppattur	798.26	2292 (506)	P (1), M (1), H (1).	MCW (1) H (1).	T, W	PO	—(10+kms)	BS
65	Umattampatti	211.69	532 (115)	P (1)	—(—5kms)	W	—(—5kms)	—(10+kms)	BS
66	Ovanayakkanpatti	670.31	259 (52)	P (1)	—(5– 10kms)	W	—(5– 10kms)	—(10+kms)	– (– 5kms)
67	Subramaniyapuram	696.09	540 (112)	P (3)	– (– 5kms)	W	—(– 5kms)	—(10+kms)	—(—5kms)
68	Pedduredipatti	1,077.41	2322 (517)	P (3), M (1), H (1).	—(5– 10kms)	T,W	PO	—(5—10kms)	BS
69	Chinnodaippatti	74.83				Uninhabited			
70	Madam Chinnodaipatti	64.08				Uninhabited			
71	Chinna Tambiyapuram	387.03	175 (34)	—(– 5kms)	– (5– 10kms)	W	– (5– 10kms)	—(5– 10kms)	– (– 5kms)
72	Kangarakottai	1,616.58	3065 (747)	P (7)	—(5– 10kms)	W	PO	—(5– 10kms)	BS
73	Surarpatti	486.88	872 (192)	P (3)	—(10+kms)	W	—(10+kms)	—(10+kms)	– (5– 10kms)
74	Sanankulam	326.66	642 (137)	P (1)	– (– 5kms)	HP, W	– (– 5kms)	– (5– 10kms)	BS
75	Muttandipuram	195.50	1052 (280)	P (1)	– (– 5kms)	W	– (– 5kms)	—(5—10kms)	—(—5kms)

Location Code number.	Name of Village.	Approach to village.	Nearest town and distance (in Kms.)	Power supply.	Staple food.	Land use (i.e., area under different types of land use in hectares rounded upto two decimal places.) Forest.	Irrigated by source.	Un-irrigated.	Culturable waste (including gauchar and groves.)	Area not available for cultivation	Remarks including any place of religious, historical or archaeological interest.
(1)	(2)	(11)	(12)	(13)	(14)	(15)	(16)	(17)	(18)	(19)	(20)
61	Pottireddipatti	PR	Sattur (10)	EA	Rice & Millets	..	T 7.00 TK 7.00	791.00	45.00	85.51	..
62	Sinduvampatti	PR	Sattur (15)	EA	Rice & Millets	..	T 20.00 TK 18.00 W 2.00	125.00	121.00	94.98	..
63	Ayyampatti	PR	Sattur (19)	EA	Rice & Millets	..	T 18.00 TK 17.00 W 1.00	304.00	101.00	60.53	..
64	Uppattur	PR	Kovilpatti (12)	EA	Rice & Millets	..	T 69.00 W 69.00	613.00	87.00	29.26	M-5 ; T-1
65	Umattampatti	PR	Kovilpatti (10)	EA	Rice & Millets	..	T 33.00 W 33.00	150.00	10.00	18.69	..
66	Ovanayakkanpatti	PR	Kovilpatti (10)	EA	Rice & Millets	..	T 41.00 W 41.00	543.00	30.00	56.31	..
67	Subramaniyapuram	PR	Koilpatti (10)	EA	Rice & Millets	..	T 42.00 W 42.00	556.00	34.00	64.09	N4
68	Pedduredipatti	PR	Sattur (8)	EA	Rice & Millets	..	T 65.00 W 65.00	901.00	15.00	96.41	N-4 ; T-1
69	Chinnodaippatti										
70	Madam Chinnodaipatti										
71	Chinna Tambiyapuram	PR	Sattur (6)	EA	Rice & Millets	..	T 2.00 W 2.00	351.00	7.00	27.03	..
72	Kangarakottai	PR. KR	Sattur (8)	EA	Rice & Millets	..	T 332.00 TK 11.00 W 321.00	930.00	174.00	180.58	N-20: T-1
73	Surapatti	PR	Sivakasi(10)	EA	Rice and millets.		T 36.00 W 36.00	320.00	64.00	66.88	N-5
74	Sanankulam	PR	Koilpatti(8)	EA	Rice and millets.		T 63.00 TK 1.00 W 62.00	154.00	69.00	40.66	..
75	Muttandipuram	PR	Sattur(11)	EA	Rice and millets.		T 33.00 W 33.00	135.00	14.00	13.50	N-10: M-2

14. SATTUR TALUK

Location Code number	Name of village	Total area of the village (in hectares)	Total population and number of households	Amenities available (if not available within the village a dash (—) is shown in the column and next to it in brackets, the distance in bracket ranges viz., 5—10Kms and 10+Kms of the nearest place where the facility is available)					
				Educational	Medical	Drinking Water (Potable)	Post and Telegraph	Day or days of the market that if any	Communications (Bus stop, Railway Station, Waterway)
(1)	(2)	(3)	(4)	(5)	(6)	(7)	(8)	(9)	(10)
76	Muttusamipuram	90.89	172 (41)	P (1)	—(—5kms)	W	—(—5kms)	—(5—10kms)	—(—5kms)
77	Mulliseval *alias* Muthuswamipuram	312.83	824 (187)..	P (1)	—(—5kms)	W	PO	—(5—10kms)	BS
78	Mulliseval *alias* Chokkalingapuram	194.96	144 (34)	P (1)	—(5—10kms)	W	—(5—10kms)	—(10+kms)	—(—5kms)
79	Nallamuttanpatti	482.56	427 (103)	P (1)	—(5—10kms)	W	—(5—10kms)	—(10+kms)	—(—5kms)
80	Nalli	1,589.68	2,544 (544)	P (1), M (1), H (1).	—(5—10kms)	W	PO	—(5—10kms)	—(—5kms)
81	Karisalpatti	1,016.36	1,159 (250)	P (2)	—(—5kms)	TW	PO	—(—5kms)	BS
82	Servaikkaranpatti	500.16	136 (33)	P (1)	—(—5kms)	W	—(—5kms)	—(5—10kms)	BS
83	Sankarapandiyapuram	1,061.42	2,425 (513)	P (2), M (1)	MCW (1)	W, T	—(—5kms)	—(5—10kms)	BS
84	Tulukkankurichi	1,168.61	1,297 (297)	P (3)	—(5—10kms)	W, HP	—(—5kms)	—(10+kms)	BS
85	Kilanmarainadu	3,226.28	2,097 (459)	P (3)	—(10+kms)	W, T, HP	PO	—(5—10kms)	—(—5kms)
86	Lakshmipuram	1,994.62	4,931 (1051)	P (5)	—(5—10kms)	W, HP	PO	—(10+kms)	—(—5kms)
87	Appayyanayakkanpatti	1,582.78	2,848 (584)	P (3), M (2), H (1), PUC (1).	—(—5kms)	T, W, HP	PO	—(—5kms)	—(—5kms)
88	Sevvalpatti	1,163.32	3,083 (714)	P (1), M (1), H (1).	—(5—10kms)	W	PO	—(5—10kms)	BS

Location Code number.	Name of Village.	Approach to village.	Nearest town and distance (in Kms.)	Power supply.	Staple food.	Land use (i.e., area under different types of land use in hectares rounded upto two decimal places.					Remarks including any place of religious, historical or archaeological interest.
						Forest.	Irrigated by source.	Un-irrigated.	Culturable waste (including gauchar and groves.)	Area not available for cultivation.	
(1)	(2)	(11)	(12)	(13)	(14)	(15)	(16)	(17)	(18)	(19)	(20)
76	Muttusamipuram	PR	Sattur(11)	EA	Rice and millets.	..	T 4.00 W 4.00	82.00	2.00	2.89	N-5
77	Mulliseval alias Muthuswamipuram	PR	Koilpatti(7)	EA	Rice and millets.	..	T 13.00 W 13.00	270.00	5.00	24.83	N-3
78	Mulliseval *alias* Chokkalingapuram	PR	Sattur(8)	EA	Rice and millets.	..	T 17.00 W 17.00	132.00	31.00	14.96	..
79	Nallamuttanpatti	PR	Koilpatti(5)	EA	Rice and millets.	..	T 55.00 TK 15.00 W 40.00	243.00	116.00	68.56	..
80	Nalli	PR	Koilpatti(7)	EA	Rice and millets.	..	T 46.00 TK 5.00 W 41.00	411.00	218.00	914.68	N-3
81	Karisalpatti	PR	Kovilpatti(5)	EA	Rice and millets	..	T 42.00 W 42.00	873.00	27.00	74.36	N-4
82	Servaikkaranpatti	PR	Sattur(15)	EA	Rice and millets	..	T 9.00 W 9.00	377.00	84.00	30.16	N-5
83	Sankarapandiyapuram	PR	Sattur(20)	EA	Rice and millets	..	T 63.00 W 63.00	803.00	101.00	94.42	N-10
84	Tulukkankurichi	PR	Sivakasi(15)	EA	Rice and millets	..	T 31.00 W 31.00	954.00	58.00	125.61	N-20:T-3
85	Kilanmarainadu	PR	Rajapalaiyam(24)	EA	Rice and millets	..	T 166.00 TK 152.00 W 14.00	1,091.00	879.00	1,090.28	N-12:M-2 T-1
86	Lakshimpuram	KR, PR	Rajapalaiyam(21)	EA	Rice and millets	..	T 357.00 TK 27:00 W 230.00	929.00	406.00	402.62	N-15
87	Appayyanayakknapatti	PR	Sankarankoil(19)	EA	Rice and millets	..	T 49.00 W 49.00	604.00	696.00	233.78	N-18:M-1 T3
88	Sevvalpatti	PR	Sivakasi(19)	EA	Rice and millets	..	T 72.00 TK 26.00 W 46.00	826.00	35.00	230.32	N-35:M-2 T1

14. SATTUR TALUK

Location Code number	Name of village	Total area of the village (in hectares)	Total population and number of households	Amenities available (if not available within the village a dash (—) is shown in the column and next to it in brackets, the distance in broad ranges viz—5Kms, 5—10Kms and 10+Kms of the nearest place where the facility is available is given)					
				Educational	Medical	Drinking Water (Potable)	Post and Telegraph	Day or days of the market/hat, if any	Communications (Bus stop, Railway Station, Waterway)
(1)	(2)	(3)	(4)	(5)	(6)	(7)	(8)	(9)	(10)
89	Kukanaparai	430.34	1,177 (272)	P (1), M (1)	—(5—10kms)	W, HP	PO	—(5—10kms)	BS
90	Sippipparai	898.11	2,140 (480)	P (2), M (1), H (1).	MCW (1)	T, W	PO	—(5—10kms)	BS
91	Uttuppatti	342.61	881 (196)	P (2)	—(5—10kms)	W	—(5—10kms)	—(5—10kms)	—(5—10kms)
92	Ramanathapuram	493.14	960 (221)	P (1)	—(5—10kms)	W	—(5—10kms)	—(5—10kms)	—(5—10kms)
93	Elayirampannai	551.02	4,922 (1154)	P (3), M (1), H (1).	H (1)	T, W, HP	PTO	Wednesday	BS
94	Reddiyapatti	439.62	1,472 (343)	P (2)	—(—5kms)	HP, W	—(—5kms)	—(5—10kms)	BS
95	Perayyanpatti	804.31	1,124 (256)	P (3), M (1)	—(5—10kms)	W	—(—5kms)	—(5—10kms)	—(—5kms)
96	Kanjiampatti	982.87	1,705 (371)	P (2)	—(5—10kms)	W	—(—5kms)	—(5—10kms)	—(—5kms)
97	Ravuttanpatti	100.44	124 (23)	P (1)	—(5—10kms)	W	—(—5kms)	—(5—10kms)	—(—5kms)
TALUK TOTAL		85,601.32	194,016 (42,740)	P-209 M-58 H-26 PUC-4 C-3	D-3 H-6 MCW-16 CWC-4 MH-1 PHC-2 HC-1 FPC-1 CHW-1 RP-9				

Location Code number	Name of Village.	Approach to village.	Nearest town and distance (in Kms.)	Power Supply.	Staple food.	Land use (i.e. area under different types of land use in hectares rounded up to two decimal places.)					Remarks including any place of religious historical or archaeological interest.
						Forest.	Irrigated by source.	Unirrigated.	Culturable waste (including gauchar and groves).	Area not available for cultivation.	
(1)	(2)	(11)	(12)	(13)	(14)	(15)	(16)	(17)	(18)	(19)	(20)
89	Kukanaparai	PR	Kovilpatti (8)	EA	Rice and millets	..	T 7.00 W 7.00	336.00	1.00	86.34	N-25; T-1
90	Sippipparai	PR	Kovilpatit (14)	EA	Rice and millets	..	T 86.00 W 86.00	718.00	32.00	62.11	N-30; T-1
91	Uttuppatti	PR	Kovilpatti (8)	EA	Rice and millets	..	T 44.00 TK 4.0 W 40.00	244.00	26.00	28.61	N-15
92	Ramanathapuram	PR	Kovilpatti (10)	EA	Rice and millets	..	T 24.00 W 24,00	407.00	29.00	33.14	N-15
93	Elayirampannai	PR	Kovilpatti (8)	EA	Rice and millets	..	T 64,00 W 64,00	355.00	63.00	69.02	N-100 M8;T-2
94	Reddiyapatti	PR	Kovilpatri (8)	EA	Rice and millets	..	T 29.00 W 29.00	356.00	23.00	31.62	N-5
95	Perayyanpatti	PR	Kovilpatti (8)	EA	Rice and millets	..	T 46.00 TK 5·00 W 41.00	411.00	18.00	329.31	..
96	Kanjampatti	PR	Kovilpatti (5)	EA	Rice and millets	..	T 132.00 TK 29.00 W 103.00	602·00	88.00	160.87	..
97	Ravuttanpatti	PR	Kovilpatti (5)	EA	Rice and millets	..	T 10.00 W 10.00	76.00	10.00	4.44	...
			TALUK TOTAL				T 8,641.33 W 5,430.00 WE 1 040.00 TE 2,171.00	49,098.00	12,593.00	14,938.98	N 1569 M 186 T 53 C 31

FOOT NOTE : The following Villages form part of the Towns noted against each and are hence not shown in the Village Directory.

Villages treated as Cencus Town	Name of Town in which included
1 Tiruttangal (Part)	Tiruttangal (P)
2 Kiliruttangal (Part)	Pallapatti (P)
3 Sivakasi (Part)	Sivakasi (M)
4 Anaiyur (Part)	Anaiyur (P)
5 Sattur (Part)	Sattur (M)
6 Visvanattam	Visvanattam (P)

15. KAMUDI TALUK

KAMUDI TALUK
RAMANATHAPURAM DISTRICT

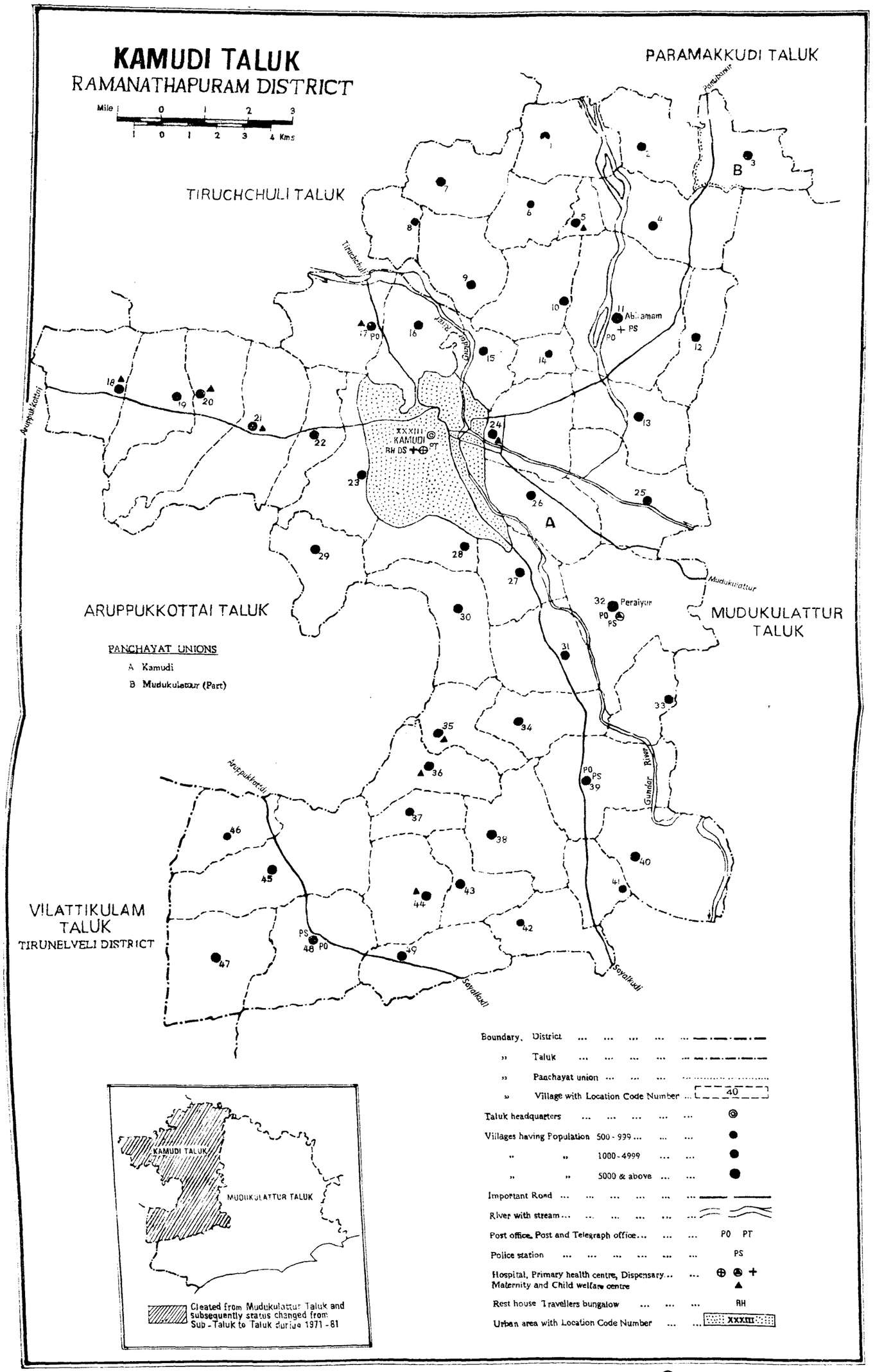

● Based upon Survey of India map with the permission of the Surveyor General of India.

© Government of India Copyright. 1985.

P.Z.P.C.S O., Madras. 5

ALPHABETICAL LIST OF VILLAGES

15. Kamudi Taluk

Serial number	Name of village	Location Code number
(1)	(2)	(3)
1	Abiramam	11
2	Achchangulam	4
3	Anaiyur	25
4	Ariyamangalam	38
5	Eluvanur	7
6	Idivilagi	43
7	Kadamangalam	49
8	Kakkudi	9
9	Kallikulam	33
10	Kamudi	15
11	Karisalkulam	20
12	Karisalkulam	34
13	Kil Ramanadi	22
14	Kombudi	40
15	Kovilankulam	39
16	Kudakkulam	8
17	Mandalamanikkam	17
18	Maraikkulam	16
19	Mavilangai	37
20	Mel Ramanadi	21
21	Mudaliyarpudukkulam	42
22	Mudalmadu	28
23	Mudimannarkottai	18
24	Musittaikkurichchi	29
25	Muthuramalingapuram	47
26	Nagarattakurichchi	10
27	Nattam	12
28	Neeravi	19
29	Nedungulam	23
30	Pakkuvetti	26
31	Pammanendal	36
32	Peraiyur	32
33	Periyanaikkulam	3
34	Perunali	48
35	Pondampuli	44
36	Pudukkottai	31
37	Punavasal	1
38	Sadaiyanendal	13
39	Sambakkulam	14
40	Semmanendal	30
41	Sengappadai	27

ALPHABETICAL LIST OF VILLAGES

15. KAMUDI TALUK

Serial number	*Name of village*	*Location Code number*
(1)	(2)	(3)
42	Taraikkudi	5
43	Tavasikkurichchi	24
44	Timmanadhapuram	45
45	Valasubramaniapuram *alias* Thutti-natham.	46
46	Vallandai	6
47	Vangarupuram	2
48	Veppangulam	33
49	Villanendal	41

VILLAGE DIRECTORY

AMENITIES AND LAND USE

15. KAMUDI TALUK

Location Code number	*Name of village*	*Total area of the village (in hectares)*	*Total population and number of house holds*	*Amenities available (If not available within the village, a dash (—) is shown in the column and next to it in brackets, the distance in broad ranges viz., —5kms, 5–10kms and 10+kms of the nearest place where the facility is available is given)*					
				Educational	*Medical*	*Drinking water (potable)*	*Post and Telegraph*	*Day or days of the market/ hat, if any*	*Communications (Bus stop Railway Station, waterway)*
(1)	(2)	(3)	(4)	(5)	(6)	(7)	(8)	(9)	(10)
1	Punavasal	1,554.46	1933 (447)	P (3)	– (10+kms)	W	PO	– (10+ kms)	BS
2	Vangarupuram	989.34	1012 (188)	P (2)	– (10+kms)	W	– (-5kms)	– (10+kms)	– (-5kms)
3	Periyanaikkulam	913.77	1699 (304)	P (4)	—(5-10kms)	W	—(-5kms)	—(5-10kms)	BS
4	Achchangulam	1,236.67	1792 (393)	P (3)	– (5-kms)	W	—(-5kms)	– (5—kms)	BS
5	Taraikkudi	656.42	1211 (245)	P (1)	MH (1)	W	—(5-10kms)	—(10+kms)	BS
6	Vallandai	790.76	701 (159	P (1)	– (5-10kms.)	W	PO	—(5-10kms.)	– (-5kms.)
7	Eluvanur	869.06	1238 (251)	P (2)	– (5-10kms.)	W	PO	—(5-10kms.)	– (-5kms.)
8	Kudakkulam	786.02	523 (115)	P (1)	– (10+kms.)	W, TK	PO	—(-5kms.)	– (-5kms.)
9	Kakkudi	834.86	1295 (253)	P (2)	- (-5kms.)	W	– (-5kms.)	– (5-10kms.)	—(-5kms.)
10	Nagarattakuruchchi	1,391.75	1329 (289)	P (1)	—(-5kms.)	W	PO	—(-5kms.)	—(-5kms.
11	Abiramam	1,622.62	6116 (1313)	P (3), M (2), H (1), PUC (1).	D (1)	T, W.	PTO, Phone	Monday	BS
12	Nattam	813.30	3713 (841)	P (5)	—(-5kms.)	W	PO	Wednesday	—(-5kms).
13	Sadaiyanendal	790.25	1071 (234)	P (2)	—(5-10kms.)	W	PO	—(-5kms.)	—(-5kms.)

15. KAMUDI TALUK

Location Code number	Name of village	Approach to village	Nearest Town and distance (in kms.)	Power supply	Staple food	Land use (i.e, area under different types of land use in hectares rounded upto two decimal places.) Forest	Irrigated by source	Unirrigated	Culturable waste (including gauchar and groves)	Area not available for cultivation	Remarks including any place of religious, historical or archaeological interest
(1)	(2)	(11)	(12)	(13)	(14)	(15)	(16)	(17)	(18)	(19)	(20)
1	Punavasal	PR	Kamudi (21)	ED, EAg.	Rice & Ragi	..	T 164.28 W 1.70 TK 162.58	812.05	288.86	289.27	..
2	Vangarupuram	KR	Kamudi (20)	ED,EAg.	Rice & Ragi.	..	T 27.40 TK 27.40	751.68	167.95	42.31	..
3	Periyanaikkulam	PR,KR	Kamudi (18)	ED,EAg.	Rice & Ragi.	..	T 157.09 TK 157.09	239.48	128.93	388.27	..
4	Achchangulam	PR,KR	Kamudi (20)	ED,EAg.	Rice & Ragi.	..	T 154.22 W 5.00 WE 10.20 TK 139.02	451.96	246.79	383.70	..
5	Taraikkudi	PR,KR	Kamudi (16)	ED,EAg	Rice & Ragi.	..	T 162.52 TK 162.52	136.71	108.30	248.89	
6	Vallandal	KR	Kamudi (18)	ED,EAg.	Rice & Ragi.	..	86.65 TK 86.65	371.33	197.22	135.56	..
7	Eluvanur	KR	Kamudi (20)	ED,EAg.	Rice & Ragi.	..	T 127.19 TK 127.19	311.10	246.88	183.89	..
8	Kudakkulam	KR	Kamudi (11)	ED,EAg.	Rice & Ragi.	..	T 102.54 TK 102.54	224.42	212.96	246.10	
9	Kakkudi	KR	Kamudi (5)	ED,EAg.	Rice & Ragi.	..	T 121.74 TK 121.74	265.57	209.07	238.48	..
10	Nagarattakuruchchi	KR	Kamudi (10)	ED,EAg.	Rice & Ragi.	..	T 202.47 TK 202.47	566.70	350.90	271.68	..
11	Abiramam	PR,KR	Kamudi (10)	ED,EAg.	Rice & Ragi.	..	T 252.73 W 4.05 TK 248.68	326.71	379.95	663.23	N15,M1
12	Nattam	PR,KR	Kamudi (11)	ED,EAg.	Rice & Ragi.	..	T 235.54 TK 235.54	129.05	333.98	114.73	N5 ..
13	Sadaiyanendal	PR,KR	Kamudi(9)	ED,EAg.	Rice & Ragi.	..	T 66.44 TK 66.44	379.21	237.24	107.36	..

Location Code number.	Name of Village.	Total area of the village (in hectares).	Total population and number of Households.	Amenities available (if not available within the village a dash (—) is shown in the column and next to it in brackets, the distance in broad ranges viz. — 5 Kms. 5—10 Kms, and 10+Kms of the nearest place where the facility is available is given.) Educational.	Medical.	Drinking water (Potable).	Post and Telegraph.	Day or days of the market/mnt, if any.	Communications (Bus-stop, Railway Station, Watewray)
(1)	(2)	(3)	(4)	(5)	(6)	(7)	(8)	(9)	(10)
14	Sambatkulam	647.94	835 (163)	P (1)	—(5-10kms.)	W	—(-5kms.)	—(5-10kms.)	—(-5kms.)
15	Kamudi	148.77	2101 (402)	P (2), M(1), H (1), C (1)	—(-5kms.)	W	PO	—(-5kms).	BS
16	Maraikkulam	1,106.81	3444 (779)	P (4), M(1).	—(5-10kms.)	W, R.	PO	—(-5kms.)	BS
17	Mandalamanikkam	1,698.81	4,412 (972)	P (5), M (1), H (1)	MH (1), D (1)	W, T, R	PTO	Thursday	BS
18	Mudimannarkottai	1,294.38	2,855 (600)	P (2), M (1)	MH (1)	W	PO	—(10+kms.)	BS
19	Neeravi	982.25	2,050 (435)	P (2), M (1)	MH (1)	W	PO, Phone	—(10+kms.)	BS
20	Karisalkulam	1,518.02	2,412 (498)	P (2)	—(10+kms.)	W	—(—5 kms.)	—(10+kms.)	—(—5 kms.)
21	Mel Ramanadi (Melaramanathi.)	1,515.48	4,277 (834)	P (1), M (2)	MH (1)	W	PO, Phone	—(5-10 kms.)	BS
22	Kil Ramanadi	1,118.06	1,339 (300)	P (1)	—(5-10 kms.)	W	—(—5 kms.)	—(5-10 kms.)	BS

15. KAMUDI TALUK

Location Code number.	Name of Village.	Approach to village.	Nearest town and distance. (in Kms.)	Power Supply.	Staple food.	Land use (i.e. area under different types of land use in hectares rounded upto two decimal places). Forest.	Irrigated by source.		Unirrigated.	Culturable waste (including gauchar and groves)	Area not available for cultivation.	Remarks including any place of religious, historical or archaeological interest.
(1)	(2)	(11)	(12)	(13)	(14)	(15)	(16)		(17)	(18)	(19)	(20)
23	Nedungulam	KR	Kamudi (5)	ED. EAg.	Rice & Ragi.	..	T W WE TK	75.43 4.05 2.10 69.28	704.74	28.90	136.93	—
24	Tavasikkurichchi	PR,KR	Kamudi (6)	ED, EAg.	Rice & Ragi.	...	T TK	96.36 96.36	674.42	243.60	244.08	—
25	Anaiyur	KR	Kamudi (8)	ED, EAg.	Rice & Ragi.	..	T TK	29.50 29.50	1,063 06	92.90	223.41	—
26	Pakkuvetti	PR,KR	Kamudi (6)	ED, EAg.	Rice & Ragi.	..	T W TK	53.86 2.20 51.66	919.41	78.61	181.64	..
27	Sengappadai (Sengapadi)	PR	Kamudi (6)	ED, EAg.	Rice & Ragi.	..	T W WE TK	30.34 3.80 2.30 24.24	608.16	62.91	73.05	..
28	Mudalnadu	KR	Kamudi (8)	ED, EAg.	Rice & Ragi.	..	T TK	112.50 112.50	747.04	139.56	174.62	—
29	Musittaikkurichchi (Mustakurichi)	KR	Kamudi (10)	ED, EAg.	Rice & Ragi.	—	T WE TK	238.56 4.10 234.46	911.81	153.59	339.05	—
30	Semmanendal	KR	Kamudi (8)	ED. EAg.	Rice & Ragi.	—	T TK	124.00 124.00	310.00	92.00	150.48	..
31	Pudukkottai	PR	Kamudi (10)	ED, EAg.	Rice	—	T W WE TK	36.07 2.15 3.80 30.12	709.18	204.19	139.43	—
32	Peraiyur	PR	Mudukulattur (6)	ED, EAg.	Rice and Ragi	..	T W TK	304.47 3.15 301.32	1,053.07	384.55	324.68	N-101 M1
33	Kallikulam	KR	Kamudi (12)	ED, EAg.	Rice & Ragi	—	T W TK	105.32 4.00 101.32	389.65	121.26	88.32	

Location Code number.	Name of Village.	Total area of the village (in hectares).	Total population and number of House holds.	Amenities available (If not available within the village a dash (—) is shown in the column and next to it in brackets, the distance in broad ranges viz. — 5Kms, 5—10 Kms, and 10+Kms of the nearest place where the facility is available is given.) Educational.	Medical	Drinking water (Potable)	Post and Telegraph.	Day or days of the market/hat, if any.	Communications (Bus-stop, Railway Station; Waterway)
(1)	(2)	(3)	(4)	(5)	(6)	(7)	(8)	(9)	(10)
34	Karisalkulam (O. Karisalkulam).	1,262.82	1,803 (393)	P (3)	—(5-10 kms.)	W	—(—5 kms.)	—(10+ks.)	—(—5 kms.)
35	Veppangulam (K. Veppankulam).	1,026.90	1,624 (320)	P (3), M (1)	MH (1), MCW (1).	W, HP	PO	—(10+kms.)	BS
36	Pammanendal	1,197.47	1,091 (242)	P (3), M (1) H (1).	MH (1)	W	PO	—(10+kms.)	—(—5 kms.)
37	Mavilangai	526.73	703 (158)	P (1)	—(5-10 kms.)	W	—(—5 kms.)	—10+kms.)	—(5-10 kms)
38	Ariyamangalam	1,430.96	1,770 (361)	P (3)	—(—5 kms.)	W	—(—5 kms.)	—(10+kms.)	—(5 kms)
39	Kovilankulam	1,676.97	2,467 (527)	P (3), M (1), H (1).	D (1)	W	PO	—(10+kms.)	BS
40	Kombudi	1,345.40	3,470 (602)	P (3)	—(—5 kms.)	W	PO	—(10+kms.)	—(—5 kms.)
41	Villanendal	475.56	773 (160)	P (1)	—(5-10 kms.)	W, TK	—(5-10 kms.)	—(10+kms.)	BS
42	Mudaliyar Pudukkulam	751.52	719 (177)	P (2)	—(5-10 kms.)	W, TK	PO	—(10+kms.)	—(—5kms.)
43	Idivilagi	934.23	1,507 (325)	P (3)	—(—5 kms.)	W	PO	—(10+kms.)	BS
44	Pondampuli	917.12	1,092 (244)	P (1), M (1)	MH (1)	W, TK	—(—5 kms.)	—(5—10 kms.)	BS
45	Timmanadhapuram	1,823.15	1,316 (212)	P (2)	—(5-10 kms.)	W	—(—5 kms.)	—(5-10 kms.)	BS
46	Valasubramaniapuram (alias Thuttinatham).	950.80	696 (167)	P (2)	—(5-10 kms.)	W, HP	PO	(5-10 kms.)	BS

15. KAMUDI TALUK

Location Code number.	Name of village.	Approach to Village.	Nearest town and distance (in Kms.)	Power supply.	Staple food.	Land use (i.e. area under different types of land use in hectares reounded upto two decimal places.) Forest.	Irrigated by source.	Un-irrigated.	Culturable waste (including gauchar and groves.)	Area not available for cultivation.	Remarks including any place of religious, historical or archaeological interest.
(1)	(2)	(11)	(12)	(13)	(14)	(15)	(16)	(17)	(18)	(19)	(20)
34	Karisalkulam (O. Karisalkulam).	KR	Kamudi (13)	ED, EAg.	Rice & Ragi	..	T 65.51 W 3.05 TK 62.46	913.10	145.46	138.75	..
35	Veppangulam (K. Veppankulam).	PR	Kamudi (11)	ED, EAg.	Rice & Ragi	..	T 151.34 TK 151.34	460.84	178.57	236.15	..
36	Pammanendal	PR	Kamudi (15)	ED, EAg.	Rice & Ragi	..	T 118.95 W 1.05 TK 117.90	751.66	144.42	182.44	..
37	Mavilangai	KR	Kamudi (26)	ED, EAg.	Rice & Ragi	..	T 38.59 TK 38.59	338.05	60.02	90.07	..
38	Ariyamangalam	KR	Kamudi (22)	ED, EAg.	Rice & Ragi	..	T 148.73 TK 148.73	367.99	641.77	272.47	..
39	Kovilankulam	PR, KR	Kamudi (16)	ED, EAc.	Rice & Ragi	..	T 100.88 W 3.10 TK 97.78	1,152.74	152.33	271.02	N-10
40	Kombudi	PR, KR	Kamudi (21)	ED, EAg.	Rice & Ragi	..	T 119.59 TK 119.59	555.04	391.47	279.30	..
41	Villanendal	PR	Kamudi (21)	ED	Rice & Ragi	..	T 50.43 TK 50.43	220.76	115.35	89.02	..
42	Mudaliyar Pudukkulam	KR	Kamudi (22)	ED, EAg.	Rice & Ragi	..	T 132.16 TK 132.16	200.31	222.06	196.99	..
43	Idivilagi	PR	Kamudi (26)	ED. EAg.	Rice & Ragi	..	T 112.10 TK 112.10	406.10	185.26	230.77	..
44	Pondampuli	PR, KR	Kamudi (26)	ED, EAg.	Rice & Ragi	..	T 96.05 W 1.20 WE 2.15 TK 92.70	372.11	258.13	190.83	..
45	Timmanadhapuram	PR	Kamudi (27)	ED, EAg.	Rice & Ragi	..	..	1,695.96	29.69	97.50	..
46	Valasubramaniapuram alias Thuttinatham.	PR	Kamudi (31)	ED, EAG.	Rice and Cambu.	..	..	748.90	51.74	150.16	..

Location Code number.	Name of Village.	Total. area of the village (in hectares).	Total population and number of households.	Amenities available [if not available within the village a dash (—) is shown in the column and next to it in brackets, the distance in broad ranges viz. — 5Kms. 5—10 Kms, and 10+Kms. of the nearest place where the facility is available is given.] Educational.	Medical.	Drinking water (Potable).	Post and Telegraph.	Day or days of the market/hat, if any.	Communications (Bus stop, Railway Station, Waterway)
(1)	(2)	(3)	(4)	(5)	(6)	(7)	(8)	(9)	(10)
47	Muthuramalingapuram	1,513.42	1,718 (384)	P (4)	—(—5 kms.)	W	—(—5 kms.)	—(—5 kms.)	BS
48	Perunali ..	1,257.96	3,289 (760)	P (3), M (1), H (1).	D (1)	W	PTO, Phone	Monday	BS
49	Kadamangalam	1,266.35	1,771 (412)	P (3)	—(5-10 kms.)	W	—(5-10 kms.)	—(5-10 kms.)	BS
	TALUK TOTAL	54,611.87	P 96,179 H 20,334	P 123 M 16 H 7 PUC 1 C 1	MH 9 D 4 PHC 1 MCW 1				

15. KAMUDI TALUK

Location Code number.	Name of Village.	Approach to village.	Nearest town distance and (in Kms.)	Power Supply	Staple food.	Land use (i.e. area under different types of land use in hectares rounded up to two decimal places.) Forest.	Irrigated by source.	Unirrigated.	Culturable waste (including gauchar and groves).	Area not available for cultivation.	Remarks including any place of religious, historical or archaeological interest.
(1)	(2)	(11)	(12)	(13)	(14)	(15)	(16)	(17)	(18)	(19)	(20)
47	Muthuramalingapuram	PR	Kamudi (15)	ED, EAg.	Rice and Ragi.	..	..	1,254.78	206.87	51.77	..
48	Perunali	PR	Kamudi (29)	ED, EAg.	Rice and Cambu.	..	T 57.64 WE 3.40 TK 54.24	744.16	320.08	136.08	N-30; M-2
49	Kadamangalam	PR,KR	Kamudi (26)	ED, EAg,	Rice and Ragi.	..	T 137.19 TK 137.19	501.49	422.63	205.04	..
	TALUK TOTAL						T 5,498.57 TK 5,368.58 W 66.28 WE 63.71	29,119.84	10,411.38	9,582.08	N—80 M—4

Foot note.—The following villages from Part af the town noted against each and are hence not shown in the viilage Directory

Village treated as Census Town.	*Name of Town in which included.*
(1) Kamudi (Part)	Kamudi (P)

16. MUDUKULATTUR TALUK

MUDUKULATTUR TALUK
RAMANATHAPURAM DISTRICT

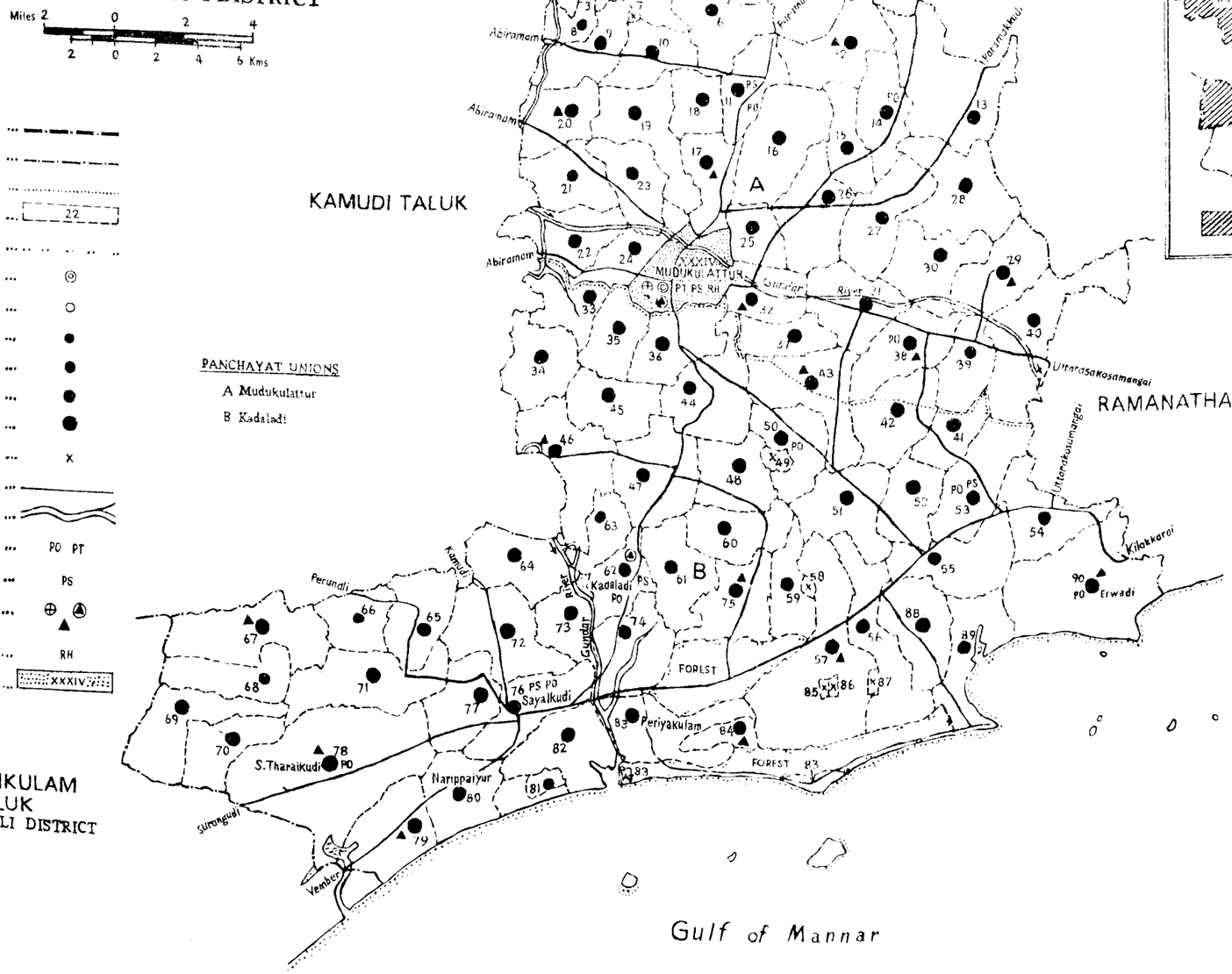

● Based upon Survey of India map with the permission of the Surveyor General of India.

● The territorial waters of India extend into the sea to a distance of twelve nautcial miles measured from the appropriate base line.

© Government of India Copyright, 1985.

P.Z. Press, C.S.O., Madras. 5

ALPHABETICAL LIST OF VILLAGES

16, MUDUKULATTUR TALUK

Serial Number	*Name of village*	*Location Code Number.*
(1)	(2)	(3)
1	Adakothangudi	42
2	Alavangulam	87
3	Anaiseri	19
4	Annaviyendalnedungulam	71
5	Appanur	46
6	Archchanaipagam Usilangulam	73
7	Avattandai	65
8	Brahamanakulam	85
9	Chitrangudi	33
10	Enadi	35
11	Ervadi	90
12	Idampadl	54
13	Ilangakkur	30
14	Ilanjambur	44
15	Iruveli	77
16	Kadaladi	62
17	Kadugusandai	74
18	Kakkur	32
19	Kandilan	36
20	Kannirajapuram	79
21	Karisalkulam	68
22	Karumal	31
23	Kil Kidaram	56
24	Kil Kodumalur	4
25	Kil Kulam	10
26	Kil Seluvamur	59
27	Kil Sirupodu	43
28	Kil Tuval	11
29	Kirandai	51
30	Kiranur	23
31	Kodundurai	13
32	Kokkarankottai	69
33	Kondanallampatti	70
34	Kudiraimoli	81
35	Kumarakkurichchi	37
36	Kurichchikulam	58
37	Kuttadiyendai	7
38	Manalur	20

ALPHABETICAL LIST OF VILLAGES

16, MUDUKULLATTUR TALUK

Serial number	*Name of village*	*Location Code Number*
(1)	(2)	(3)
39	Mariyur	84
40	Marandai	48
41	Mel Kulam	9
42	Melaselvanur	75
43	Mel Kidaram	57
44	Mel Koudmalur	1
45	Mel Sirupodu	50
46	Mel Tuval	18
47	Merkukkottangudi	8
48	Minangudi	61
49	M. Karisalkulam	64
50	Mudukulattur (West)	24
51	Mukkaiyur	82
52	Nallur	21
53	Narippaiyur	80
54	Orivayal	60
55	Oruvanendal	45
56	Panivasal	41
57	Peekkulam	52
58	Periyakulam	83
59	Pirakkalur	27
60	Posukkudi	26
61	Puliyangudi	25
62	Pulvaykkulam	22
63	Punavasal	47
64	Pusari	39
65	Sadaikkanendal	3
66	Sattanur	6
67	Sayalkudi	76
68	Sellur	12
69	Sendaneri	49
70	Sikkal	53
71	Silliyanvagaikulam	72
72	Siphikkulam	86
73	Siraikkulam	55
74	Sonaippiriyankottai	34
75	Suvathan	15
76	Taliyaredal	40
77	Tanichchiyam	88

ALPHABETICAL LIST OF VILLAGES

16. MUDUKULATTUR TALUK

Serial number	*Name of Village*	*Location Code number*
(1)	(2)	(3)
78	Taraikkudi	78
79	Tattanendal	2
80	Teriruveli	38
81	Tirumalugandankottai	67
82	Tiruppativeppangulam	66
83	Tiruvarangam	14
84	Ulaiyur	28
85	Valanadu	29
86	Valinockam	89
87	Vengalakkurichchi	16
88	Veppangulam	63
89	Vikramapandiyapuram	5
90	Vilangalattur	17

VILLAGE DIRECTORY

AMENITIES AND LAND USE

16. MUDUKULATTUR TALUK

Location-Code number	Name of village	Total area of the village in hectares	Total population and number of households	Amenities available (if not available within the village a dash(—) is shown in the column and next to it in brackets, the distance in broad ranges viz.—5Kms, 5—10 kms. and 10+Kms of the nearest place where the facility is available is given)					
				Educational	Medical	Drinking water (potable)	Post and Telegraph	Day or days of the market/hat if any	Communications (Bus stop, Railway Station, Waterway)
(1)	(2)	(3)	(4)	(5)	(6)	(7)	(8)	(9)	(10)
1	Melkodumalur	895.15	1,552 (344)	P(1), M(1)	MCW (1)	W	PO	—(10+kms.)	BS
2	Tattanendal	23.60	160 (29)	—(—5kms.)	—(—5Kms)	W	—(—5kms.)	—(10+kms.)	BS
3	Sadaikkanendal	28.87					Un-inhabited.		
4	Kilkodumalur	563.27	759 (153)	P(1)	—(—5kms.)	TK	—(—5kms.)	—(10+kms.)	BS
5	Vikramapandiyapuram	1,159.43	2,066 (387)	P(2)	—(10+kms.)	W	—(—5kms.)	—(10+kms.)	BS
6	Sahanur	1,343.13	2,097 (411)	P(3)	—(10+Kms)	W	PO	—(10+Kms)	BS
7	Kuttadiyendal	29.94					Un-inhabited.		
8	Merkukottangudi	198.62	406 (91)	P(1)	—(5—10kms.)	TK, HP	—(5-10kms.)	—(5—10kms.)	BS
9	Melkulam	997.82	2,178 (432)	P(1), M(1),	MCW (1)	TK, W	—(—5kms.)	—(—5kms.)	BS
10	Kilkulam	1,191.29	2,270 (438)	P(4)	—(5—10kms.)	W	—(5-10kms.)	—(10+kms.),	BS
11	Kil Tuval	1,240.89	2,869 (591)	P(2), M(1)	PHC (1), CWC (1)	W	PO	—(5-10kms.)	BS
12	Sellur	1,445.82	2,781 (573)	P(3), M(1)	—(5-10kms.)	W	PO	—(5—10kms.)	BS
13	Kodundurai	1,226.88	2,134 (454)	P(2)	—(—5kms.)	W	—(—5kms.)	—(5-10kms.)	BS
14	Tiruvarangam	1,137.62	2,709 (445)	P(3), M(1) H(1), PUC(1)	D(1), RP (2)	W, TK	PTO, Phone	—(10+kms.)	BS
15	Suvathan	9,77.60	1.713 (370)	P(2), M(1) H(1).	RP (1)	W	PO	—(10+kms.)	BS

Location Code number	Name of village	Approach to village	Nearest Town and distance (in kms.)	Power supply	Staple food	Land use i.e. area under different types of land use in hectares rounded upto two decimal places.)						Remarks including any place of religious, historical or archaeological interest
						Forest	Irrigated by source		Unirrigated	Culturable waste (including gauchar and groves)	Area not available for cultivation	
(1)	(2)	(11)	(12)	(13)	(14)	(15)	(16)		(17)	(18)	(19)	(20)
1	Melkodumalur	PR	Mudukulattur (25)	ED, EAG	Rice	..	T TK	235.77 235.77	403.32	..	256.06	..
2	Tattanendal	KR	Mudukulattur (30)	ED	Rice&Ragi	..	T TK	5.66 5.66	13.45	..	4.49	..
3	Sadaikkanendal				un-inhabitted							
4	Kilkodumalur	PR	Mudukulattur (22)	ED, EAg	Rice&Ragi	..	T TK	126.22 126.22	312.30	..	124.75	..
5	Vikramapandiyapuram	KR	Mudukulattur (25)	ED,EAg	Rice&Ragi	..	T TK	182.85 182.85	763.55	..	213.03	..
6	Sathanur	KR	Paramakkudi (15)	ED,EAg	Rice&Ragi	..	T TK	158.42 158.42	964.74	..	219.97	..
7	Kuttadiyendal				Uninhabiated							
8	Merkukottangudi	KR	Mudukulattur (18)	ED	Rice	..	T TK	38.44 38.44	87.03	..	73.15	..
9	Melkulam	KR	Mudukulattur (18)	ED, EAg	Rice	..	T TK	210.21 210.21	574.00	..	213.61	..
10	Kilkulam	KR	Mudukulattur (16)	ED,EAg	Rice&Ragi	..	T TK	220.09 220.09	730.33	..	240.87	..
11	Kil Tuval	PR	Mudukulatur (8)	ED,EAg	Rice	..	T TK	114.25 114.25	662.24	4.96	459.44	..
12	Sellur	PR	Paramakkudi (8)	ED, EAg	Rice	..	T TK	215.92 215.92	1,050.38	0.93	178.59	..
13	Kodundurai	KR	Paramakkudi (14)	ED, EAg	Rice&Ragi	..	T TK	108.53 108.53	964.58	1.20	152.57	N-10
14	Tiruvarangam	PR	Paramakkudi (12)	ED, EAg	Rice&Ragi	..	T TK	125.73 125.73	852.32	0.07	159.50	..
15	Suvathan	PR	Paramakkudi (10)	ED,EAg	Rice	..	T TK	112.70 112.70	609.16	8.08	247.66	..

16. MUDUKULATTUR TALUK

Location Code number.	Name of Village.	Total area of the village (in hectares).	Total Population and number of households.	Amenities available [if not available within the village a dash (—) is shown in the column and next to it in brackets, the distance in broad ranges viz., —5 Kms, 5—10 Kms. and 10+Kms of the nearest place where the facility is available is given]. Educational.	Medical.	Drinking water (Potable).	Post and Telegraph.	Day or days of the Market/hat, if any.	Communications (Bus stop, Railway Station, Waterway).
(1)	(2)	(3)	(4)	(5)	(6)	(7)	(8)	(9)	(10)
16	Vengalakkurichchi	1,410.73	3442 (684)	P(3), M(1)	—(5-10kms.)	W	PO	—(5-10kms.)	BS.
17	Vilangalattur	1,310.60	3044 (641)	P(2), M(1)	MCW (1), CWC (1)	W	PO	—(5-10kms.)	BS.
18	Mel Tuval	701.89	1164 (215)	P(1)	—(—5kms.)	W	—(—5kms.)	—(5-10kms.)	BS
19	Anaiseri	1,374.00	2197 (433)	P(3)	—(5-10kms.)	W	—(—5kms.)	—(5-10kms.)	—(—5km.)
20	Manalur	1,208.25	1831 (380)	P(4)	MCW (1)	TK, W	PO	—(—5kms.)	BS
21	Nallur	943.01	936 (188)	P (3)	—(—5 kms.)	W	—(—5 kms.)	(—5—10 kms.)	—(5—10kms.)
22	Pulvaykkulam	1,446.91	2,878 (619)	P (5)	—(—5 kms.)	W, HP	—(—5 kms.)	—(5—10 kms.)	BS
23	Kiranur	1,114.70	1,334 (313)	P (1), M (1)	—(5—10kms.)	W	PO	—(5—10 kms.)	BS
24	Mudukulattur (West)	133.63	1,803 (273)	P (1)	—(—5 kms.)	W	—(—5 kms.)	—(—5 kms.)	BS
25	Puliyangudi	762.72	2,036 (432)	P (1)	—(5—10 kms.)	W	—(—5 kms.)	—(5—10 kms.)	BS
26	Posukkudi	1,399.60	1,651 (360)	P (1)	—(5—10 kms.)	W	—(—5 kms.)	—(5—10 kms.)	BS
27	Pirakkalur (Prabakalur)	1,218.30	2,966 (621)	P (2), M (1)	—(5—10 kms.)	W, HP	—(—5 kms.)	—(10+kms.)	BS
28	Ulaiyur	1,258.06	2,057 (451)	P (2), M (1)	—(—5 kms.)	W	PO	—(10+kms.)	BS
29	Valanadu	1,297.43	1,659 (396)	P (1), M (1)	MCW (1)	TK, W	PO	—(5—10 kms.)	BS

Location Code number	Name of village	Approach to village	Nearest town and distance (in Kms.)	Power supply	Staple food	Land use (i.e., area under different types of land use in hectares rounded upto two decimal places) Forest	Irrigated by source	Unirrigated	Culturable waste (including gauchar and groves	Area not available for cultivation	Remarks including any place of religious, historical or archaeological interest
1)	(2)	(11)	(12)	(13)	(14)	(15)	(16)	(17)	(18)	(19)	(20)
16	Vengalakkurichchi	PR	Mudukulattur (9)	ED,EAg	Rice	..	T 171.30 TK 171.30	945.76	..	293.67	..
17	Vilangalattur	PR	Mudukulattur (6)	ED,EAg	Rice&Ragi	..	T 188.16 TK 188.16	899.98	4.49	217.97	..
18	Mel Tuval	KR	Mudukulattur (8)	ED, EAg	Rice	..	T 71.86 TK 71.86	393.78	5.10	231.15	..
19	Anaiseri	KR	Mudukulattur (8)	ED,EAg	Rice	..	T 254.26 TK 254.26	907.20	..	212.54	..
20	Manalur	KR	Mudukulattur (13)	ED, EAg	Rice	..	T 131.27 TK 131.27	846.44	..	230.54	..
21	Nallur	KR	Mudukulattur (10)	ED,EAg,	Rice	...	T 205.28 TK 205.28	584.32	..	153.41	..
22	Pulvaykkulam	KR	Mudukulattur (9)	ED,EAg,	Rice and Ragi	..	T 394.23 TK 394.23	718.28	37.03	297.37	..
23	Kiranur	KR	Mudukulattur (6)	ED,EAg,	Rice	..	T 239.05 TK 239.05	668.11	1.00	206.54	..
24	Mudukulattur (West)	KR	Mudukulattur (3)	ED,EAg,	Rice and Ragi.	..	T 32.58 TK 32.58	100.75	..	0.30	..
25	Puliyangudi	KR	Mudukulattur (9)	ED,EAg,	Rice and Ragi.	.	T 203.97 TK 203.97	450.03	0.76	107.96	..
26	Posukkudi	PR	Mudukulattur (9)	ED,EAg,	Rice	..	T 200.63 TK 200.63	1,028.03	9.70	161.24	...
27	Pirakkalur (Prabakalur)	KR	Mudukulattur (25)	ED,EAg,	Rice and Cambu.	..	T 105.67 TK 105.67	913.00	1.26	198.37	..
28	Ulaiyur	KR	Mudukulattur (20)	ED,EAg,	Rice and Ragi.	..	T 125.36 TK 125.36	1,032.64	31.34	68.72	..
29	Valanadu	PR	Mudukulattur (15)	ED,EAg,	Rice	..	T 188.48 TK 188.48	800.25	143.21	165.49	..

16. MUDUKULATTUR TALUK

Amenities available (if not available within the village, a dash (—) is shown in the column and next to in brackets, the distance in broad ranges viz.,—5 kms, 5—10 kms and 10+kms of the nearest place where the facility is available is given)

Location Code number	Name of village	Total area of the village (in hectares)	Total population and number of house holds	Educational	Medical	Drinking water (potable)	Post and Telegraph	Day or days of the market/hat if any	Communications (Bus stop Railway Station, water-way)
(1)	(2)	(3)	(4)	(5)	(6)	(7)	(8)	(9)	(10)
30	Ilangakkur	1,154.10	4,001 (889)	P (4), M (1)	—(5—10 kms.)	W, TK	—(5—10 kms.)	—(10+kms.)	—(10+ kms.)
31	Karumal	1,208.74	1,377 (311)	P (1)	—(—5—10 kms.)	W	PO	—(5—10 kms.)	BS
32	Kakkur	1,163.32	2,527 (582)	P (1), M (1)	MCW (1), CWC (1)	W	PO	—(5—10 kms.)	BS
33	Chitrangudi	772.30	1,016 (230)	P (1), M (1), H (1), PUC (1)	—(—5 kms.)	W	PO	—(5—10 kms.)	—(—5 kms.)
34	Sonaippiriyankottai	1,301.86	2,612 (527)	P (4)	—(5—10 kms.)	W	—(—5 kms.)	—(5—10kms.)	—(—5 kms.)
35	Enadi	869.64	2,134 (472)	P (4)	—(5—10 kms.)	W	—(5—10 kms.)	—(5—10 kms.)	BS
36	Kandilan	1,197.78	2,028 (412)	P (3)	—(—5 kms.)	W	—(—5 kms.)	—(—5 kms.)	BS
37	Kumarakkurichchi (Kumarakurichi)	619.41	1,146 (213)	P (2)	—(5—10 kms.)	TK, W	—(—5 kms.)	—(5—10 kms.)	BS
38	Teriruveli	1,288.38	2,748 (584)	P (2), M (1)	MCW (1)	W, HP	PO	—(10+kms.)	BS
39	Pusari	819.45	958 (220)	P (1), M (1)	—(5—10 kms.)	W	PO	(10+kms)	BS
40	Taliyarendal	1,230.83	1,926 (395)	P (1)	—(5—10 kms.)	TK	PO	—(5—10 kms.)	BS
41	Panivasal	1,037.84	2,213 (482)	P (3)	—(5—10 kms.)	TK, W	—(—5 kms.)	—(10+kms.)	BS
42	Adakothangudi (Athankothangudi)	1,438.06	2,834 (586)	P (4)	—(5—10 kms.)	W, HP	—(5—10 kms.)	—(10+kms.)	—(5—kms.)
43	Kil Sirupodu (Keelasirupothi)	1,583.23	3,156 (650)	P (4), M (1)	—(10+kms.)	TK, W	PO	—(10+kms.)	BS
44	Ilanjambur	1,629.60	3,198 (629)	P (1), M (1)	—(5—10kms.)	W, TK	PO	—(5—10kms.)	BS

Location Code number	Name of village	Approach to village	Nearest town and distance (in Kms.)	Power supply	Staple food	Land use (i.e., area under different types of land use in hectares rounded upto two decimal places): Forest	Irrigated by source	Unirrigated	Culturable waste (inculding gauchar and groves)	Area not available for cultivation	Remarks inculding any place of religious, historical or archaeological interest
(1)	(2)	(11)	(12)	(13)	(14)	(15)	(16)	(17)	(18)	(19)	(20)
30	Ilangakkur	KR	Mudukulattur (9)	ED, EAg.,	Rice and Ragi	..	T 138.23 TK 138.23	861.81	3.60	150.46	..
31	Karumal	PR	Mudukulattur (10)	ED, EAg.,	Rice and Ragi	..	T 178.98 TK 178.98	783.60	..	246.16	..
32	Kakkur	PR	Mudukulattur (8)	ED, EAg.,	Rice and Ragi	..	T 251.32 TK 251.32	521.38	..	390.62	N-25
33	Chitrangudi	KR	Mudukulattur (7)	ED, EAg.,	Rice	..	T 229.75 TK 229.75	314.27	100.40	127.88	..
34	Sonaippiriyankottai	KR	Mudukulattur (7)	ED	Rice	..	T 443.28 TK 443.28	593.18	..	265.40	...
35	Enadi	KR	Mudukulattur (8)	ED	Rice and Ragi	..	T 361.17 TK 361.17	307.21	24.12	177.14	...
36	Kandilan	KR	Mudukulattur (5)	ED	Rice	..	T 383.68 TK 383.68	430.96	141.20	241.94	...
37	Kumarakkurichchi	KR	Mudukulattur (8)	ED, EAg.	Rice and Ragi	..	T 154.43 TK 154.43	400.20	27.65	37.13	..
38	Teriruveli	KR	Mudukulattur (12)	ED, EAg.,	Rice and Cambu	..	T 322.95 TK 322.95	717.08	0.88	247.47	N-78
39	Pusari	KR	Mudukulattur (22)	ED, EAg.,	Rice and Cambu.	..	T 63.07 TK 63.07	636.51	3.48	116.39	..
40	Taliyarendal	PR	Mudukulattur (15)	ED	Rice and Cambu.	..	T 94.36 TK 94.36	989.85	13.35	133.27	..
41	Panivasal	KR	Mudukulattur (15)	ED	Rice and Ragi	..	T 278.08 TK 278.08	520.57	..	239.19	...
42	Adakothangudi	KR	Mudukulattur (11)	ED	Rice and Ragi	..	T 327.85 TK 327.85	710.55	106.74	292.92	..
43	Kil Sirupodu (Keelasirupothi)	KR	Mudukulattur (16)	ED, EAg.,	Rice and Ragi.	..	T 401.84 TK 401.84	720.81	..	460.58	..
44	Ilanjambur	PR	Mudukulattur (8)	ED	Rice	..	T 676.70 TK 676.70	307.19	294.21	351.50	...

16. MUDUKULATTUR TALUK

Location Code number	Name of village	Total area of the village (in hectares)	Total population and number of households.	Amenities available (if not available within the village, a dash (—) is shown in the column and next to it in brackets, the distance in broad ranges viz.,—5 kms, 5—10 kms and 10+kms of the nearest place where the facility is available is given)					
				Educational	Medical	Drinking water (potable)	Post and Telegraph	Day or days of the market/hat if any	Communications (Bus stop, Railwoy Station, water-way)
(1)	(2)	(3)	(4)	(5)	(6)	(7)	(8)	(9)	(10)
45	Oruvanendal	1,388.81	3,067 (622)	P (6)	—(5—10 kms.)	TK, W	PO	—(5—10 kms.)	BS
46	Appanur	2,070.79	2,852 (620)	P (2), M (1)	—(—5 kms.)	W	PO	—(—5 kms.)	BS
47	Punavasal	1,719.96	1,307 (279)	P (3)	—(—5 kms.)	TK, HP	—(—5 kms.)	—(5—kms.)	BS
48	Marandai	1,504.91	2,591 (528)	P (2), M (1)	—(5—10 (kms.)	W	PO	—(—510 kms.)	BS
49	Sendaneri	64.93			Uninhabited				
50	Mel Sirupodu	1,042.51	1,996 (441)	P (1), M (1)	—(10+kms.)	W	PO	—(10+kms.)	BS
51	Kirandai	1,417.81	2,589 (545)	P(5)	—(—5 kms.)	TK, W	—(—5 kms.)	—(10+kms.)	BS
52	Peekkulam	1,243.00	3,068 (634)	P (3), M (1), H (1).	D (1)	TK, W	PO	—(10+kms.)	BS
53	Sikkal	1,060.59	1,858 (394)	P (3), M (1), H (1).	D (1)	W	PTO, Phone	—(10+ kms.)	BS
54	Idambadal	1,045.36	2,058 (361)	P (1), M (1)	—(5—10 kms.)	TK	PO	—(10+kms.)	BS
55	Siraikkulam	1,652.75	1,957 (427)	P (4)	—(—5 kms.)	TK, W	—(5— kms.)	—(10+ kms.)	—(10+kms.
56	Kil Kidaram	2,177.69	2,806 (561)	P (4)	—(10+kms.)	TK	PO	—(10+kms)	BS
57	Mel Kidaram	2,468.66	2,637 (517)	P (2), M (1), H (1).	MCW (1)	TK	PO	—(10+kms.)	BS
58	Kurichchikulam (Kurichikul m)	40.10			Uninhabited				
59	Kil Selvamur	857.57	1,761 (367)	P (2)	—(10+kms.)	W	PO	—(10+kms.)	BS

Location Code number	Name of village	Approach to village	Nearest town and distance (in Kms.)	Power supply	Staple food	Land use (i.e., area under different types of land use in hectares rounded upto two decimal places)					Remarks including any place of religious historical or archaeological interest
						Forest	Irrigated by source	Unirrigated	Culturable waste (including gauchar and groves)	Area not available for cultivation	
(1)	(2)	(11)	(12)	(13)	(14)	(15)	(16)	(17)	(18)	(19)	(20)
45	Oruvanendal	KR	Mudukulattur (10)	ED, EAg.,	Rice and Ragi.	..	T 455.79 TK 455.79	620.07	..	312.95	..
46	Appanur	PR	Mudukulattur (11)	ED	Rice	..	T 329.25 TK 329.25	1,221.50	39.13	480.91	..
47	Punayasal	KR	Mudukulattur (12)	ED	Rice and Ragi	..	T 476.36 TK 476.36	768.07	..	475.53	..
48	Marandai	KR	Mudukulattur (14)	ED, EAg.,	Rice	..	T 230.24 TK 230.24	977.43	103.06	194.18	
49	Sendaneri				Uninhabited						
50	Mel Sirupodu	PR	Mudukulattur (10)	ED, EAg.,	Rice	..	T 250.65 TK 250.65	611.82	0.12	179.92	..
51	Kirandai	KR	Mudukulattur (16)	ED	Rice and Ragi.	..	T 336.41 TK 336.41	688.85	..	392.55	..
52	Peekkulam	KR	Mudukulattur (16)	ED	Rice and Ragi.	..	T 330.84 TK 330.84	503.71	..	408.45	..
53	Sikkal	PR	Mudukulattur (22)	ED., EAg.,	Rice and Ragi.	..	T 330.97 TK 330.97	372.35	..	357.27	T-1, -N 125
54	Idambadal	PR	Kilakkarai (8)	ED, EAg.,	Rice and Cambu	..	T 122.33 TK 122.33	778.93	..	144.10	..
55	Siraikkulam	KR	Mudukullattur (26)	ED, EAg.,	Rice	..	T 370.67 TK 370.67	1,072.77	25.51	183.80	..
56	Kil Kidaram	KR	Mudukulattur (32)	ED	Rice	..	T 214.50 TK 214.50	897.00	48.70	1,017.49	..
57	Mel Kidaram	KR	Mudukulattur (28)	ED, EAg.,	Rice	..	T 191.97 TK 191.97	163.12	60.10	2,053.47	..
58	Kurichchikulam (Kurichikulam)				Uninhabited						
59	Kil Selvamur	PR	Mudukulattur (30)	ED, EAg.,	Rice and Ragi.	..	T 249.08 TK 249.08	292.83	1.98	313.68	..

16. MUDUKULATTUR TALUK

Location Code number	Name of village	Total area of the village (in hectares)	Total population and number of house holds	Amenities available (If not available within the village, a dash (—) is shown in the column and next to it in brackets, the distance in broad ranges viz.,—5 kms, 5—10 kms and 10+kms of the nearest place where the facility is available is given) Educational	Medical	Drinking water (potable)	Post and Telegraph	Day or days of the market/hat if any	Communications (Bus stop, Railway Station, water-way)
(1)	(2)	(3)	(4)	(5)	(6)	(7)	(8)	(9)	(10)
60	Orivayal	1,142.48	1,546 (311)	P (1)	—(5—10 kms.)	TK	—(5—10 kms.)	—(5—10 kms.)	BS
61	Minangudi	1,312.00	2,576 (542)	P (4)	—(5—10 kms.)	TK, W	—(5—10 kms.)	—(5—10 kms.)	BS
62	Kadaladi	1,096.31	5,366 (1,058)	P (2), M (1), H (1).	PHC (1), FPC (1), D (1).	TK, W, HP.	PTO, Phone	Tuesday	BS
63	K. Veppangulam	819.50	841 (159)	P(1)	—(—5kms.)	TK	—(—5kms.)	—(—5kms.)	BS
64	M. Karisalkulam	1,183.03	1,536 (342)	P(2)	—(—5kms.)	TK,W	—(—5kms.)	—(—5kms.)	BS
65	Avattandai	1,288.23	1,317 (356)	P(1),M(1)	—(5—10kms.)	TK,W.	PO	—(10+kms.)	BS
66	Tiruppati Veppangulam	608.57	441 (92)	P(1)	—(10+kms.)	TK	—(—5kms.)	—(10+kms.)	BS
67	Tirmalugandankottai	1,405.41	1,425 (320)	P(1),M(1), H(1).	MCW(1)	TK	PO	—(10+kms.)	BS
68	Karisalkumam	756.48	932 (205)	P(1)	—(5—10kms.)	TK	—(5—10kms.)	—(10+kms.)	BS
69	Kokkarankottai	1,760.06	1,473 (377)	P(1),M(1), H(1).	D(1)	W,HP,TK	PO	—(10+kms.)	BS
70	Kondanallampatti	1,337.35	1,231 (272)	P(2)	—(10+kms.)	TK	—(10+kms.)	—(10+kms.)	BS
71	Annaviyendalnedungulam	1,263.04	1,229 (243)	P(1)	—(5—10kms.)	TK	—(—5kms.)	—(10+kms.)	BS
72	Silliyan Vagaikkulam	1,642.59	2,482 (515)	P(1)	—(10+kms.)	TK,W.	PO	—(10+kms.)	BS
73	Archanaipagam Usilangulam.	1,144.45	2,121 (418)	P(2)	—(5—10kms.)	W	—(5—10kms.)	—(5—10kms.)	—(5—10kms)
74	Kadugusandai	1,118.75	2,168 (451)	P(2)	—(5—10kms.)	W	PO	—(5—10kms.)	BS

Location Code number	Name of village	Approach to village	Nearest town and distance (in Kms.)	Power supply	Staple food	Land use (i.e., area under different types of land use in hectares rounded upto two decimal places) Forest	Irrigated by source	Un-irrigated	Culturable waste (including gauchar and groves)	Area not available for cultivation	Remarks including any place of religious, historical or archaeological interest
(1)	(2)	(11)	(12)	(13)	(14)	(15)	(16)	(17)	(18)	(19)	(20)
60	Orivayal	KR	Mudukulattur (10)	ED, EAg.,	Rice	..	T 302.89 TK 302.89	613.04	100.00	126.55	..
61	Minangudi	KR	Mudukulattur (16)	ED	Rice	..	T 333.67 TK 333.67	420.84	..	557.49	..
62	Kadaladi	PR	Mudukulattur (13)	ED, EAg.,	Rice and Ragi.	..	T 290.92 TK 290.92	458.48	88.24	258.67	..
63	K. Veppangulam	KR	Mudukulattur (10)	ED	Rice and Ragi.	..	T 221.18 TK 221.18	366.90	30.45	200.97	..
64	M. Karisalkulam	KR	Mudukulattur (16)	ED	Rice	..	T 77.83 TK 77.83	913.95	..	191.25	..
65	Avattandai	KR	Mudukulattur (30)	ED	Rice and Cumbu.	..	T 139.68 TK 139.68	955.18	..	193.17	..
66	Tiruppati Veppangulam	PR	Mudukulattur (33)	ED	Rice & Cumbu	..	T 71.34 TK 71.34	289.43	174.60	73.20	..
67	Tirumalugandankottai	PR	Mudukulattur (20)	ED	Rice & Cpmbu	..	T 87.89 TK 87.89	1,149.38	0.12	168.02	..
68	Karisalkulam	KR	Mudukulattur (35)	ED	Rice & Cumbu	..	T 19.60 TK 19.60	673.07	..	63.81	..
69	Kokkarankottai	KR	Mudukulattur (40)	ED	Rice & Cumbu	..	..	1,642.84	22.25	94.97	..
70	Kondanallampatti	KR	Mudukulattur (40)	ED	Rice & Cumbu	..	..	1,272.77	10.60	53.98	..
71	Annaviyendalnedungulam.	PR	Mudukulattur (32)	ED	Rice & Cumbu	..	T 252.29 TK 252.29	763.38	6.76	240.61	..
72	Silliyan Vagaikkulam	PR	Mudukulattur (26)	ED	Rice & Cumbu	..	T 195.75 TK 195.75	1,088.41	..	358.43	..
73	Archchanaipagam Usilangulam.	KR	Mudukulattur (26)	ED,EAg.	Rice	..	T 99.55 TK 99.55	836.90	11.10	196.90	..
74	Kadugusandai	PR	Mudukulattur (24)	EA	Rice	..	T 67.65 TK 67.65	632.44	159.08	259.58	..

16. MUDUKULATTUR TALUK

Location Code number	Name of village	Total area of the village (in hectares)	Total population and number of house holds	Amenities available (if not availble within the village, a dash (—) is shown in the column and next to it in brackets, the distance in broad ranges viz.,—5 kms, 5—10 kms ana 10+kms of the nearest place where the facility is available is given)					
				Edueational	Medical	Drinking water (potable)	Post and Telegraph	Day or days of the market/ hat if any	Communications (Bus stop, Railway Station, water-way)
(1)	(2)	(3)	(4)	(5)	(6)	(7)	(8)	(9)	(10)
75	Melaselvanur	2,115.99	1,473 (257)	P(1),M(1)	HC (1), MCW(1).	W	PO	—(10+kms.)	BS
76	Sayalkudi	1,730.81	6,800 (1,405)	P(3),M(1), H(1), PUC(1).	PHC (1), NH (2)	W	PTO,Phone	—(5—10kms.)	BS
77	Iruveli	1,292.45	2,259 (398)	P(2)	—(5—10 kms)	W	—(5—10 kms.)	—(10+kms.)	BS
78	Tharaikkudi	4,085.25	5,910 (1,088)	P(2),M(2)	MCW (1)	TK	PO	—(10+kms.)	BS
79	Kannirajapuram	1,022.02	4,409 (756)	P(1),M(1), H(1).	—(10+kms.)	W	PO	Friday	BS
80	Narippaiyur	1,798.09	6,088 (1,034)	P(3),M(1)	—(10+kms.)	W	PO	—(10+kms.)	BS
81	Kudiraimoli	238.55	294 (69)	P(1)	—(5—10kms.)	W	—(5kms.)	—(10+kms.)	—(—5kms.)
82	Mukkaiyur	1,775.84	1,823 (334)	P(1),M(1)	—(5—10kms.)	W	PO	—(10+kms.)	BS
83	Periyakulam	2,898.63	5,139 (958)	P(2),M(1)	—(—5kms.)	W	—(—5kms.)	—(5—10+kms.)	BS
84	Mariyur	2,038.96	3,909 (776)	P(3),M(1) H(1).	MCW(1)	TK,W	PO	—(10+kms.)	BS
85	Brahmanakulam	50.94			Un-inhabited.				
86	Siphikkulam	15.59			Un-inhabited.				
87	Alavangulam (Alangulam)	27.16			Un-inhabited.				
88	Tanichchiyam	1,203.17	1,891 (360)	P(3)	—(5—10kms.)	TK	—(5—10kms.)	—(10+kms.)	BS
89	Valinockam	1,133.97	2,213 (323)	P(1),M(1)	D(1),MH(1)	W	PTO,Phone	—(10+kms.)	BS
90	Ervadi	2,283.69	7,350 (1,492)	P(4),M(1), H(1).	—(5—10kms.)	W	—(5—10kms.)	—(10+kms.)	BS
	TALUK TOTAL	**10,66,99.10**	**1,93,355 (39,113)**	**P — 179 M — 41 H — 13 PUC — 3**	**RP — 3 HG — 1 PHC — 3 FPC — 1 D — 6 NH — 2 MH — 1 MCW — 12 CWC — 3**				

Location Code number	Name of village	Approach to village	Nearest town and distance (in Kms.)	Power supply	Staple food	Lond use (i.e., area under different types of land use in hectares rounded upto two decimal places)					Remvr includin- any place of religious, historical or archaeological interest
						Forest	Irrigated by source	Unirrigated	Culturable waste (including gauchar and groves)	Area not available for cultivation	
(1)	(2)	(11)	(12)	(13)	(14)	(15)	(16)	(17)	(18)	(19)	(20)
75	Melaselvanur	PR	Mudukulattur (10)	ED,EAg.	Rice	702.48	T 462.72 TK 462.72	191.00	639.14	120.65	..
76	Sayalkudi	PR	Mudukulattur (24)	ED,EAg.	Rice and Ragi	..	T 217.17 TK 217.17	1,188.80	..	324.84	..
77	Iruveli	PR	Mudukulattur (26)	ED,EAg.	Rice & Ragi	..	T 112.19 TK 112.19	960.21	6.88	213.17	..
78	Tharaikkudi	PR	Mudukulattur (28)	ED,EAg.	Rice and Cumbu.	..	T 205.42 TK 205.42	2,603.55	494.64	781.64	N5:M1 T1.
79	Kannirajapuram	PR	Mudukulattur (36)	ED	Rice&Cumbu	..	..	876.73	69.48	75.81	N54
80	Narippaiyur	PR	Mudukulattur (32)	ED	Rice&Cumbu	..	..	1,379.48	162.36	256.25	..
81	Kudiraimoli	KR	Mudukulattur (30)	..	Rice&Cumbu	95.10	..	54.31	3.24	85.90	..
82	Mukkaiyur	KR	Mudukulattur (27)	ED	Rice and Ragi	147.38	T 111.78 TK 111.78	917.03	40.65	559.00	..
83	Periyakulam	KR	Mudukulattur (24)	ED,EAg.	Rice and Ragi.	342.90	T 1,300.00 TK 1,300.00	1,000.00	200.00	55.73	..
84	Mariyur	KR	Mudukulattur (30)	ED	Rice & Ragi	1,140.49	T 86.11 TK 86.11	126.43	7.42	678.51	N53
85	Brahmanakulam					Uninhabited.					
86	Siphikkulam					Uninhabited.					
87	Alavangulam					Uninhabited.					
88	Tanichchiyam	KR	Mudukulattur (30)	ED	Rice and Ragi.	..	T 226.40 TK 226.40	515.08	51.14	410.55	..
89	Valinockam	KR	Mudukulattur (32)	ED	Rice	..	T 26.82 TK 26.82	773.10	30.80	303.25	..
90	Ervadi	PR	Kilakkarai (9) ..	ED,EAg.	Rice and Ragi.	..	T 52.73 TK 52.73	2,098.98	24.51	107.47	..
	TALUK TOTAL					**2,428.35**	**T 17,535.83 TK 17,535.83**	**60,859.78**	**3,576.82**	**22,099.60**	**N— 356 T— 2 M— 1**

FOOT NOTE : The Following Villages from part of the Town noted against each and are hence not shown in the Village Directory.

Village treated as census Town.	*Name of the Town in which included.*
(1) Melamuduulattu (Part)	Mudukulattur (P)
(2) Keelamudukulattur	Mudukulattur (P).

17 RAMANATHAPURAM TALUK

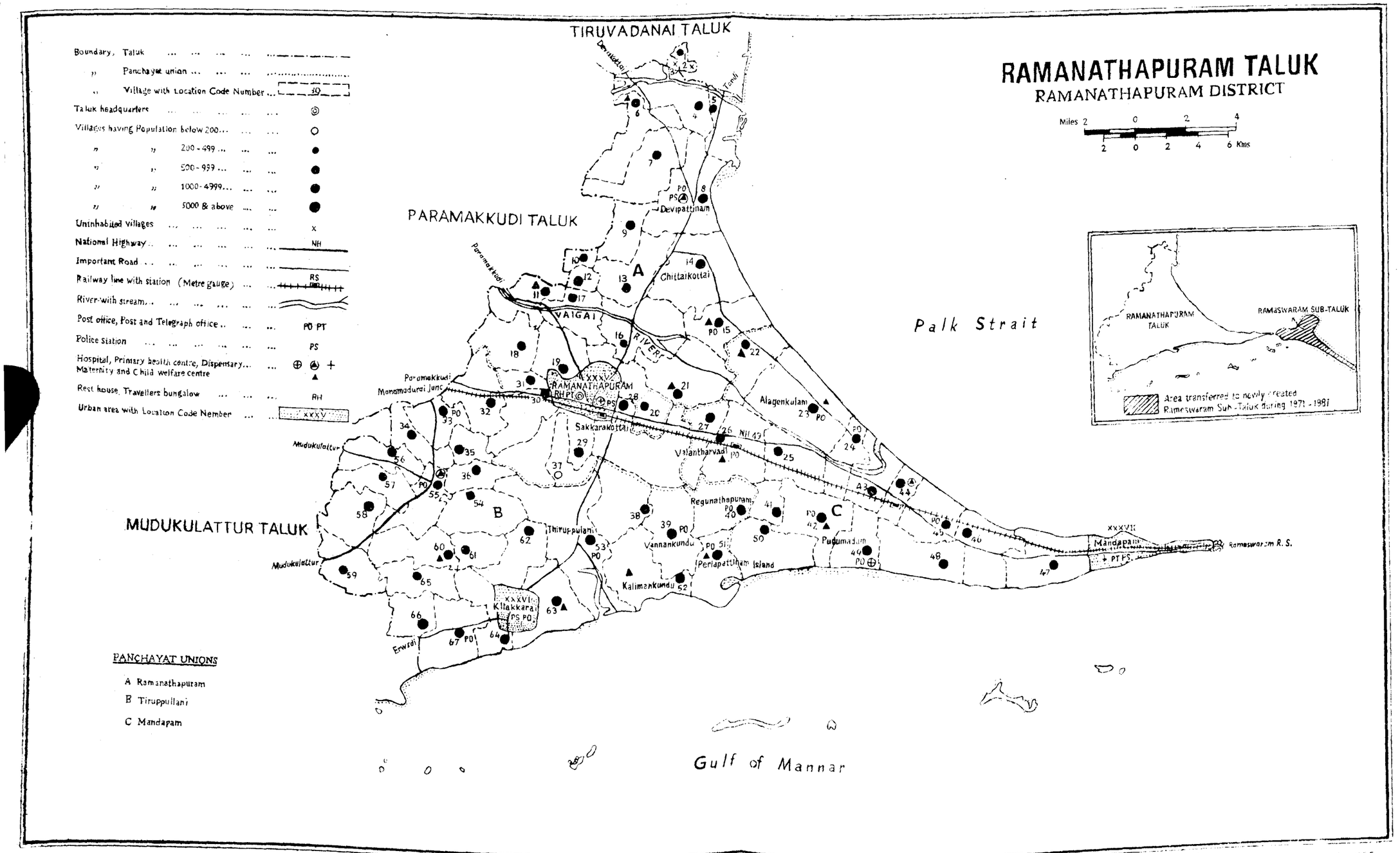

● Based upon Survey of India map with the permission of the Surveyor General of India
● The territorial waters of India extend into the sea to a distance of twelve nautical miles measured from the appropriate base line.

© Government of India Copyright, 1985.

P.Z. Press, C.S.O., Madras. 5.

ALPHABETICAL LIST OF VILLAGES

17. RAMANATHAPURAM TALUK.

Serial number	*Name of village*	*Location Code number*
(1)	(2)	(3)
1	Achadipirambu	37
2	Achchundanvayal	31
3	Alagankulam	23
4	Alamelendal	7
5	Alangulam	57
6	Andichiendal	2
7	Atiyuttu	15
8	Attangarai	24
9	Chittarkottai	14
10	Devipattanam	8
11	Ekkakudi	35
12	Enmanamkondan	44
13	Kalari	54
14	Kalimankundu	52
15	Kanjirangudi	63
16	Karan	50
17	Karendal	12
18	Kavanur	11
19	Kilakkarai	64
20	Kuriyur	30
21	Kudakkottai	38
22	Kulapatham	61
23	Kumariyendal	10
24	Kumbaram	41
25	Kusavankudi	27
26	Ladanendal	3
27	Landai	32
28	Malaugudi	34
29	Mallai	56
30	Mantapam	47
31	Manikkaneri	65
32	Mayakulam	67
33	Narachi	43
34	Nallirukkai	58
35	Naranamangalam	6
36	Nochiyurani	48
37	Palangulam	16
38	Pallamorkkulam	62

VILLAGE DIRECTORY.

AMENITIES AND LAND USE.

17. RAMANATHAPURAM TALUK.

Location Code number	Name of village.	Total area of the village (in hectares)	Total population and number of house holds.	Amenities available (if not available within the village, a dash (—) is shown in the column and next to it in brackets, the distance in broad ranges viz., — 5kms, 5—10 kms and 10+kms of the nearest place where the facility is available is given)					
				Educational	Medical	Drinking water (potable)	Post and Telegraph	Day of days of the market hat if any	Communications (Bus stop, Railway Station, waterway)
(1)	(2)	(3)	(4)	(5)	(6)	(7)	(8)	(9)	(10)
1	Pandamangalam	76.99	202 (44)	P(1)	—(10+kms.)	TK	—(10+km.s)	—(10+kms.)	BS
2	Andichiendal	36.03						Uninhabited.	
3	Ladanendal	89.84						Uninhabited.	
4	Vennattur	1,442.31	2,007 (418)	P(3)	—(5-10kms.)	TK	—(5-10km.s)	—(10+kms.)	—(—5km.s)
5	Pattanendal	681.60	533 (97)	P(1)	—(—5kms.)	TK	—(—5km.s)	(10+kms.)	BS
6	Naranamangalam	1,596.90	1,245 (267)	P(3), M(1)	—(10+kms.)	W	PO	—(10+kms.)	BS
7	Alamalendal	1,360.79	1,897 (376)	P(4)	—(5-10kms.)	TK	PO	—(10+kms.)	BS
8	Devipattanam	1,520.79	6,600 (1,351)	P(2), M(1), H(1).	PHC(1)	O	PTO. Phone	—(10+kms.)	BS
9	Peruvayal	1,235.82	1,199 (265)	P(2)	—(5-10kms.)	TK	—(5-10km.s)	—(5-10kms.)	BS
10	Kumariyendal	316.25	304 (58)	P(1)	—(5-10kms.)	TK	PO	—(5-10kms.)	BS
11	Kavanur	1,079.03	2,256 (522)	P(1), M(1)	CWC(1), MCW(1).	O	PO	—(5-10kms.)	BS
12	Karendal	397.62	1,162 (252)	P(2)	—(5-10kms.)	O	—(—5km.s)	—(10+kms.)	—(5-10km.s)
13	Pullangudi	1,282.86	1,347 (278)	P(1)	—(5-10kms.)	TK	PO	—(5-10kms.)	BS
14	Chittarkottai	2,106.82	5,792 (1,149)	P(5), M(1), H(1).	—(—5kms.)	TK	PO	—(10+kms.)	BS
15	Atiyutta	3,590.76	1,842 (361)	P(2), M(1)	CWC(1)	TK	PO	—(5-10kms.)	BS

17. RAMANATHAPURAM TALUK

Location code number	Name of village	Approach to village	Nearest Town and distance (in kms.)	Power supply	Staple food	Land use (i.e. area under different types of land use in hectares rounded upto two decimal places) Forest	Irrigated by source	Unirrigated	Culturable waste (including gauchar and groves)	Area not available for cultivation	Remarks including any place of religious historical or archaeological interest
(1)	(2)	(11)	(12)	(13)	(14)	(15)	(16)	(17)	(18)	(19)	(20)
1	Pandamangalam	PR	Ramanathapuram (26).	ED	Rice	..	T 23.18 TK 23.18	16.04	5.00	32.77	..
2	Andichiendal				Uninhabited						
3	Ladanendal				Uninhabited						
4	Vennattur	KR	Ramanathapuram (25).	ED	Rice & Ragi	..	T 394.40 TK 394.40	514.97	489.56	43.38	..
5	Pattanendal	PR	Ramanathapuram (26)	ED	Rice & Ragi	..	T 71.01 TK 71.01	285.57	..	325.02	..
6	Naranamangalam	PR	Ramanathapuram (24).	ED	Rice & Ragi	..	T 304.93 TK 304.93	1,004.72	2.58	284.67	..
7	Alamalendal	PR	Ramanathapuram (22)	ED	Rice & Ragi	..	T 394.40 TK 394.40	514.97	408.44	42.98	..
8	Devipattanam	PR	Ramanathapuram (16).	ED	Rice & Ragi	..	T 161.14 TK 161.14	832.68	141.40	385.57	..
9	Peruvayal	PR	Ramanathapuram (6).	ED	Rice & Ragi	..	T 404.19 TK 404.19	379.53	296.70	155.40	..
10	Kumariyendal	KR	Ramanathapuram(8)	ED	Rice & Ragi	..	T 78.06 TK 78.06	13[illegible].70	99.33	3.15	..
11	Kavanur	PR	Ramanathapuram(7)	ED	Rice & Ragi	..	T 164.77 TK 164.77	534.41	165.88	213.97	..
12	Karendal	KR	Ramanathapuram (8)	ED	Rice & Ragi	..	T 137.30 TK 137.30	197.44	62.43	0.45	..
13	Pullangudi	PR	Ramanathapuram (8)	ED	Rice & Ragi	..	T 232.28 TK 232.28	693.41	39.32	317.85	..
14	Chittarkottai	PR	Ramanathapuram (13).	ED	Rice & Ragi	..	T 22.21 TK 22.21	954.30	740.28	390.03	..
15	Atiyuttu	PR	Ramanathapuram (9)	ED	Rice & Ragi	..	T 92.92 TK 92.92	2931.43	200.00	366.41	..

Location Code number	Name of Village	Total area of the village (in hectares)	Total population and number of households	Amenities available (if not available within the village a dash (—) is shown in the column and next to it in brackets, the distance in broad ranges viz—5Kms, 5—10Kms and 10+Kms. of the nearest place where the facility is available is given.) Educational	Medical	Drinking Water (Potable)	Post and Telegraph	Day or days of the market/hat if any	Communications (Bus stop, Railway Station, Waterway)
(1)	(2)	(3)	(4)	(5)	(6)	(7)	(8)	(9)	(10)
16	Palangulam	1,644.60	821 (182)	P(1)	—(—5kms.)	TK	PO	—(—5kms.)	BS
17	Toruvalur	980.04	2,623 (603)	P(2), M(1)	—(5-10kms.)	O	PO	—(5-10kms.)	BS
18	Vannivayal	733.56	1,559 (324)	P(2)	—(5-10kms.)	TK	PO	—(5-10kms.)	—(5-10kms.)
19	Surankottai	994.65	2,835 (579)	P(2)	—(—5kms.)	TK	PO	—(—5kms.)	BS
20	Pattanamkattan	1,213.41	4,530 (960)	P(3)	—(—5kms.)	TK	PO	—(—5kms.)	BS
21	Thiruvothiyakalugoorani	1,727.21	2,266 (421)	P(1)	CWC(1), MCW(1).	TK	PO	—(5-10kms.)	BS
22	Terbhogi	1,055.00	3,645 (711)	P(2)	—(—5kms.)	O	—(—5kms.)	—(10+kms.)	BS
23	Alagankulam	2,294.51	11,234 (2,137)	P(4), M(2), H(2).	H(1), MCW(1)	W, O	PO, Phone	—(10+kms.)	BS
24	Attangarai	814.75	2,452 (520)	P(1), M(1)	CWC(1)	W	PO	—(10+kms.)	BS
25	Perungulam	977.33	3,808 (779)	P(2), M(1)	HC(1), MCW(1).	TK	PO	—(10+kms.)	BS
26	Valantaravai	1,213.97	6,169 (1,232)	P(7)	CWC(1), MCW(1).	TK	PO	—(10+kms.)	BS
27	Kusavankudi	877.77	1,999 (444)	P(4)	—(10+kms.)	O, W	PO	—(10+kms.)	BS
28	Sakkarakottai	2,234.50	6,706 (1,436)	P(6)	—(—5 kms)	TK	PO	—(—5kms.)	BS
29	Rajasuriamadai	831.65	1,938 (386)	P(2)	—(—5kms.)	W	—(—5kms.)	—(5-10kms.)	BS
30	Kuriyur	1,129.34	1,412 (290)	P(2)	—(—5kms.)	TK	PO	—(—5kms.)	BS
31	Achchundanvayal	544.95	1,181 (222)	P(1)	—(—5kms.)	TK	PO	—(—5kms.)	BS

17. RAMANATHAPURAM TALUK

Location Code number.	Name of Village.	Approach to village.	Nearest town and distance (in Kms.)	Power supply.	Staple food.	Land use (i.e., area under different types of land use in hectares rounded upto two decimal places.) Forest.	Irrigated by Source.	Un-irrigated.	Culturable waste (including gauchar and groves.)	Area not available for cultivation.	Remarks including any place of religious, historical or archaeological interest.
(1)	(2)	(11)	(12)	(13)	(14)	(15)	(16)	(17)	(18)	(19)	(20)
16	Palangulam	PR	Ramanathapuram (4)	ED	Rice & Ragi	..	T 112.22 TK 112.22	1,532.38	..	..	..
17	Toruvalur	PR	Ramanathapuram (5)	ED	Rice & Ragi	..	T 571.86 TK 571.86	8261.90	..	146.28	..
18	Vannivayal	KR	Ramanathapuram (6)	ED	Rice & Ragi	..	T 69.81 TK 69.81	659.00	1.11	3.64	..
19	Surankottai	PR	Ramanathapuram (2)	ED	Rice & Ragi	..	T 835.81 TK 835.81	158.84	..	..	..
20	Pattanamkattan	PR	Ramanathapuram(4)	ED	Rice & Ragi	..	T 70.59 TK 70.59	774.86	213.13	154.83	..
21	Thiruvothiyakalugoorani	PR	Ramanathapuram (5)	ED	Rice & Ragi	..	T 890.48 TK 890.48	555.21	281.52	..	..
22	Terbhogi	PR	Ramanathapuram (15).	ED	Rice & Ragi	..	T 37.37 TK 37.37	317.28	413.10	287.25	..
23	Alagankulam	PR	Rampnathapuram (15).	ED	Rice & Ragi	..	T 21.07 TK 21.07	1,484.64	134.18	654.62	..
24	Attangarai	PR	Ramanathapuram(17)	ED	Rice & Ragi	..	....	450.05	60.21	304.49	..
25	Perungulam	PR	Ramanathapuram(14)	ED	Rice & Ragi	..		698.72	145.42	133.19	..
26	Valantaravai	PR	Ramanathapuram (10).	ED	Rice & Ragi	..	....	1,056.83	0.13	157.01	..
27	Kusavankudi	PR	Ramanathapuram(10)	ED	Rice & Ragi	..	...	422.59	355.98	99.20	..
28	Sakkarakottai	PR	Ramanathapuram(2)	ED	Rice & Ragi	..	T 228.29 TK 228.29	1,515.52	203.38	287.31	..
29	Rajasuriamadai	PR	Ramanathapuram (4)	ED	Rice & Ragi	..	T 372.92 TK 372.92	100.60	358.13	..	..
30	Kuriyur	PR	Ramanathapuram (5)	ED	Rice & Ragi	..	T 667.01 TK 667.01	210.21	252.12	..	..
31	Achchundanvayal	PR	Ramanathapuram (3)	ED	Rice & Ragi	..	T 312.79 TK 312.79	230.39	1.77	..	..

Location Code number	Name of Village	Total area of the village (in hectares)	Total population and number of households	Amenities available (if not available within the village a dash (—) is shown in the column and next to it in brackets, the distance in broad ranges viz—5Kms, 5—10 Kms and 10+Kms of the nearest place where the facility is available is given.) Educational	Medical	Drinking Water (Potable)	Post and Telegraph	Day or days of the market/hat, if any	Communications (Bus-stop, Railway Station Waterway)
1	(2)	(3)	(4)	(5)	(6)	(7)	(8)	(9)	(10)
32	Landai	1,246.99	1,884 (424)	P(3)	—(5-10kms.)	TK	—(—5kms.)	—(5-10kms.)	BS
33	Panaikkulam	731.42	1,030 (227)	P(2)	—(5-10kms.)	TK	PO	—(5-10kms.)	BS
34	Malankudi	766.29	1,369 (322)	P(2)	—(—5kms.)	TK	—(—5kms.)	—(5-10kms.)	BS
35	Ekkakudi	491.32	1,475 (344)	P(1)	—(—5kms.)	TK	PO	—(5-10kms.)	BS
36	Vellamarichchukkatti	1,194.82,	2,347 (515)	P(2)	—(—5kms.)	TK	—(—5kms.)	—(10—kms.)	—(—5kms.)
37	Achadipirambu	722.42	71 (14)	P(1)	—(5-10kms.)	TK	—(5-10kms.)	—(5-10kms.)	—(—5kms.)
38	Kudakkottai	1,284.71	4,284 (788)	P(4)	—(5-10kms.)	TK	PO	—(5-10kms.)	—(—5kms.)
39	Vannankundu	1,463.43	5,446 (1,172)	P(3), M(1)	MCW(1)	W	PO	—(10+kms.)	BS
40	Reghunathapuram	1,252.59	5,384 (1,098)	P(3), M(1), H(1).	—(10+kms.)	W	PO	—(10+kms.)	BS
41	Kumbaram	461.57	1,462 (312)	P(1)	—(—5kms.)	TK	PO	—(10+kms.)	—(—5kms.)
42	Rettaiyurani	1,382.33	4,969 (1,104)	P(7)	MCW(1), D(1).	TK	PO	—(10+kms.)	BS
43	Nagachi	954.11	2,179 (488)	P(2)	—(—5 kms.)	TK	—(—5 kms.)	—(10+kms.)	BS
44	Enmanamkondan	481.15	3,569 (767)	P(2), M(1)	MCW(1), PHC(1).	W, O	PO	—(10+kms.)	BS
45	Pirappanvalasai	1,070.61	3,526 (796)	P(1), M(1)	MCW(1)	TK	PO	—(10+kms.)	BS
46	Sittakonvalasai	1,332.92	1,675 (331)	P(3)	—(10+kms.)	TK, W	—(10+ kms.)	—(10+ kms.)	BS

17. RAMANATHAPURAM TALUK

Location Code number.	Name of Village.	Approach to village.	Nearest town and distance (in Kms.)	Power Supply	Staple food.	Land use (i.e. area under different types of land use in hectares rounded upto two decimal places.) Forest.	Irrigated by source.	Unirrigated.	Culturable waste (including gauchar and groves).	Area not available for cultivation.	Remarks including any place of religious, historical or archaeological interest.
(1)	(2)	(11)	(12)	(13)	(14)	(15)	(16)	(17)	(18)	(19)	(20)
32	Landai	PR	Ramanathapuram (5)	ED	Rice & Ragi	..	T 666.19 TK 666.19	180.00	400.80	..	..
33	Panaikkulam	PR	Ramanathapuram (8)	ED	Rice & Ragi	..	T 267.62 TK 267.62	228.92	33.27	201.61	..
34	Malangudi	PR	Ramanathapuram (9)	ED	Rice & Ragi	..	T 269.19 TK 269.19	497.10	..	..	:
35	Ekkakudi	PR	Ramanathapuram (7)	ED	Rice & Ragi	..	T 202.27 TK 202.27	132.00	..	157.05	..
36	Vellamarichchukkatti	KR	Ramanathapuram(12)	ED	Rice & Ragi	..	T 469.04 TK 469.04	372.94	15.06	337.78	..
37	Achadipirambu	KR	Ramanathapuram (8)	ED	Rice & Ragi	..	T 110.38 TK 110.38	128.10	483.94	..	..
38	Kudakkottai	KR	Ramanathapuram (9)	ED	Rice & Ragi	..	....	1,022.29	3.46	258.96	..
39	Vannankundu	PR	Ramanathapuram (12).	ED	Rice & Ragi	..	....	1,288.69	61.48	113.26	.
40	Reghunathapuram	PR	Ramanathapuram (16).	ED	Rice & Ragi	..	....	1,121.82	109.40	21.37	
41	Kumbaram	KR	Ramanathapuram (17).	ED	Rice & Ragi	..	....	435.21	..	26.36	--
42	Rettaivurani	PR	Ramanathapuram (19).	ED	Rice & Ragi	..	....	949.99	245.50	186.84	..
43	Nagachi	PR	Ramanathapuram(14)	ED	Rice & Ragi	..	....	450.05	60.20	443.86	..
44	Enmanamkondam	PR	Ramanathapuram (16).	ED	Rice & Ragi			402.76	78.39	..	..
45	Pirappanvalasai	PR	Ramanathapuram (19).	ED	Rice & Ragi	..	....	948.50	122.11	..	..
46	Sattakonvalasai	PR	Ramanathapuram (20).	ED	Rice & Ragi	..	....	692.34	640.58	..	..

Location Code number	Name of Village	Total area of the village (in hectares)	Total population and number of households	Amenities available (if not available within the village a dash (—) is shown in the column and next to it in brackets, the distance in broad ranges viz—5Kms, 5—10Kms and 10+Kms of the nearest place where the facility is available is given.) Educational	Medical	Drinking Water (Potable)	Post and Telegraph	Day or days of the market, hat, if any	Communications (Bus stop, Railway Station, Waterway)
(1)	(2)	(3)	(4)	(5)	(6)	(7)	(8)	(9)	(10)
47	Mantapam	1,47.89	4,350 (953)	P(7), M(1), H(1).	H(1)	O	PO	—(10+ kms.)	BS
48	Nochiyurani	1,305.19	2,162 (489)	P(1); M(1), H(1).	—(5—10 kms.)	TK	PO	—(10+ kms.)	—(5—10km.)
49	Pudumatam	783.25	5,707 (1,245)	P(5), M(1), H(1).	H(1), MCW(1)	W, O	PTO	—(10+ kms.)	BS
50	Karan	1,231.25	2,761 (602)	P(4)	—(5-10 kms.)	TK	—(—5 kms')	—(10+k ms.)	—(—5kms.)
51	Periyapattanam	931.70	6,002 (1,141)	P(2), M(2), H(1).	H(1)	W, O	PO	—(10+ kms.)	BS
52	Kalimankundu	1,190.04	5,277 (1,072)	P(3), M(2)	—(10—kms.)	TK	PO	—(10+kms.)	BS
53	Tiruppullani	2,929.01	6,139 (1,152)	P(3), M(3), H(1).	CWC(1), MCW(1).	O	PTO	—(5—10kms.)	BS
54	Kalari	1,409.72	1,692 (359)	P(3), M(2)	—(—5 kms.)	TK, W	—(—5 kms.)	—(10+kms.)	—(—5 kms.)
55	Uttarakosamangai	1,149.25	2,174 (463)	P(1), M(1), H(1).	PHC(1)	O	PO	—(10+kms.)	BS
56	Mallal	839.49	1,257 (257)	P(1)	—(5-10 kms.)	TK	PO	—(10 +kms.)	BS
57	Alangulam	878.51	982 (227)	P(1)	—(10— kms.)	W	—(10 +kms.)	—(10+ kms.)	BS
58	Nallirukkai	1,173.61	1,236 (261)	P(1)	—(—5 kms.)	TK	PO	—(10+kms.)	BS
59	Panaiyadiyendal	1,259.47	994 (221)	P(1)	—(10—kms.)	W	—(10+ kms.)	—(10+ kms.)	BS
60	Velanoor	1,094.08	2,199 (446)	P(2), M(1)	RP(1)	W	PO	—(10+ kms.)	—(5—10kms)
61	Kulapatham	746.07	1,285 (254)	P(2)	—(5-10 lkms.	W	PO	—(10+ kms.)	—(5—10kms.)

17. RAMANATHAPURAM TALUK

Location Code number	Name of Village.	Approach to village.	Nearest town and distance (in Kms.)	Power supply.	Staple food.	Land use (i.e., area under different types of land use in hectares rounded upto two decimal places.) Forest.	Irrigated by Source.	Un-irrigated.	Culturable waste (including gauchar and groves).	Area not available for cultivation.	Remarks including any place of religious, historical or archaeological interest.
(1)	(2)	(11)	(12)	(13)	(14)	(15)	(16)	(17)	(18)	(19)	(20)
47	Mantapam	PR	Ramanathapuram (17).	ED	Rice & Ragi	..	T 47.00 TK 47.00	50.00	50.89	..	..
48	Nochiyurani	KR	Ramanathapuram (18).	ED	Rice & Ragi	..	....	117.05	128.85	1,059.29	..
49	Pudumatam	PR	Ramanathapuram (21).	ED	Rice & Ragi	..	T 372.14 TK 372.14	404.25	6.86	..	..
50	Karan	KR	Ramanathapuram (16).	ED	Rice & Ragi	..	....	953.01	83.84	194.40	..
51	Periyapattanam	PR	Ramanathapuram (20).	ED	Rice & Ragi	..	....	666.40	212.45	52.85	..
52	Kalimankundu	PR	Ramanathapuram (11).	ED	Rice & Ragi	..	....	1,098.80	16.55	74.69	..
53	Tiruppullani	PR	Ramanathapuram (8)	ED	Rice & Ragi	..	T 8.55 TK 8.55	1,966.43	76.10	877.93	..
54	Kalari	KR	Ramanathapuram (19).	ED	Rice & Ragi	..	T 376.29 TK 376.29	963.28	50.10	20.05	..
55	Uttarakosamangai	PR	Ramanathapuram (16).	ED	Rice & Ragi	..	T 378.16 TK 378.16	725.89	45.20	..	..
56	Mallal	PR	Ramanathapuram (19).	ED	Rice & Ragi	..	T 190.92 TK 190.92	513.26	..	135.31	..
57	Alangulam	PR	Ramanathapuram (15).	ED	Rice & Ragi	..	T 21.08 TK 21.08	684.63	134.00	38.80	..
58	Nallirukkai	PR	Ramanathapuram (17).	ED	Rice & Ragi	..	T 170.51 TK	890.63	..	112.47	..
59	Panaiyadiyendal	PR	Ramanathapuram (20) .	ED	Rice & Ragi	..	T 101.84 TK 101.84	1,001.47	118.54	37.62	..
60	Velanur	KR	Ramanathapuram (21).	ED	Rice & Ragi	..	T 482.57 TK 482.57	611.51	..	..	..
61	Kulapatham	KR	Ramanathapuram (20).	ED	Rice & Ragi	..	T 274.00 TK 274.00	367.39	0.27	104.41	..

Location Code number	Name of Village	Total area of the village (in hectares).	Total population and number of households	Amenities available (if not available within the village a dash (—) is shown in the column and next to it in brackets, the distance in broad ranges viz—5Kms, 5—10Kms and 10+Kms. of the nearest place where the facility is available is given.) Educational	Medical	Drinking Water (Potable)	Post and Telegraph	Day or days of the market/hat if any	Communications (Bus stop, Railway Station, Waterway)
(1)	(2)	(3)	(4)	(5)	(6)	(7)	(8)	(9)	(10)
62	Pallamorkkulam	1,129.13	2,643 (565)	P(3)	—(—5 kms.)	TK	—(—5 kms.)	—(10+kms.)	—(5—10kms.)
63	Kanjirangudi	1,586.48	4,341 (860)	P(3), M(1)	CWC(1)	W	PO	—(10+kms.)	BS
64	Kilakkarai	312.11	2,122 (428)	P(4), M(4), H(2), PUC(2).	H(1)	O	PO	—(10+kms.)	BS
65	Manikkaneri	879.53	763 (143)	P(1)	—(5-10 kms.)	W	PO	—(10+kms.)	—(5-10 kms.)
66	Pullandai	721.66	1,386 (234)	P(1)	—(5-10 kms.)	W	—(5-10 kms.)	—(10+kms.)	BS
67	Mayakulam	1,374.25	2,474 (468)	P(6), M(1)	H(1)	W	PO	—(10+kms.)	BS
	TALUK TOTAL	73,990.02	1,80,180(37,206)	P —165 M —34 H —13 PUC — 2	PHC — 3 HC — 1 CWC — 7 MCW —11 H — 6 D — 1 RP — 1				

17. RAMANATHAPURAM TALUK

Location Code number	Name of village.	Approach to village.	Nearest town and distance. (in Kms.)	Power Supply.	Staple food.	Land use (i.e. area under different types of land use in hectares rounded upto two decimal places.) Forest	Irrigated by source.	Unirrigated.	Culturable waste (including gauchar and groves.)	Area not available for cultivation.	Remarks including any place of religious, historical or archaeological interest.
(1)	(2)	(11)	(12)	(13)	(14)	(15)	(16)	(17)	(18)	(19)	(20)
62	Pallamorkkualm	PR	Ramanathapuram (14).	ED	Rice & Ragi	..	T 93.63 TK 93.63	1,035.50	..	..	..
63	Kanjirangudi	PR	Ramanathapuram (15).	ED	Rice & Ragi	..	T 33.96 TK 33.96	1,255.64	296.88	..	..
64	Kilakkarai	PR	Ramanathapuram (17).	ED	Rice & Ragi	..	T 33.02 TK 33.02	257.09	22.00	..	..
65	Manikkaneri	KR	Ramanathapuram (22).	ED	Rice & Ragi	..	T 140.66 TK 140.66	738.87	..	..	..
66	Pullandai	PR	Ramanathapuram (22).	ED	Rice & Ragi	..	T 45.34 TK 45.34	676.32	..	..	..
67	Mayakulam	PR	Ramanathapuram (22).	ED	Rice & Ragi	..	T 49.76 TK 49.76	1,216.69	85.58	22.22	..
	TALUK TOTAL					..	T 11,475.13 TK 11,475.13	44,469.01	8,653.40	9,266.61	..

FOOT NOTE :

The following villages form Part of the Town noted aginst each and are hence not shown in the village Directory.

Villages treated as Census Town.	*Name of Town in which included.*
1. Surankottai (Part)	Ramanathapuram (M)
2. Pattanamkattan (Part)	Ramanathapuram (M)
3. Sakkarakottai (Part)	Ramanathapuram (M)
4. Rajasuriamadai (Part)	Ramanathapuram (M)
5. Kuriyur (Part)	Ramanathapuram (M)
6. Achchundanvayal (Part)	Ramanathapuram (M)
7. Mantapam (Part)	Mantapam (P)
8. Kanjirangudi (Part)	Kilakkarai (P)
9. Kilakkarai (Part)	Kilakkarai (P)

18 RAMESWARAM TALUK

RAMESWARAM SUB - TALUK

RAMANATHAPURAM DISTRICT

Miles 2 0 2 4

2 0 2 4 6 Km.

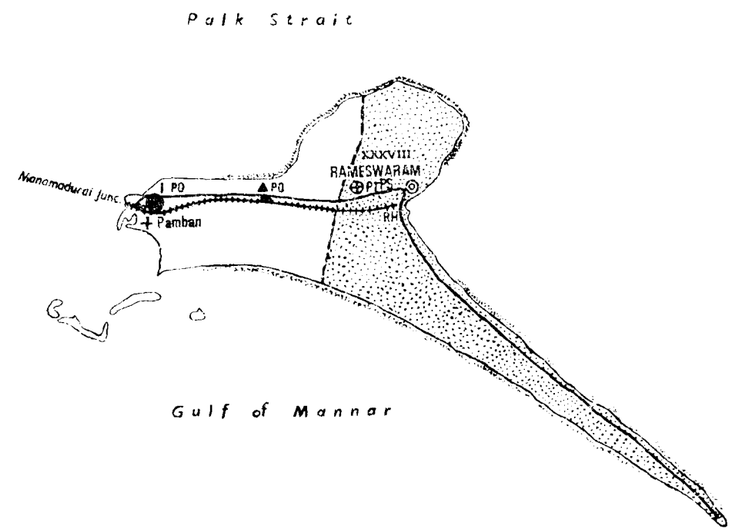

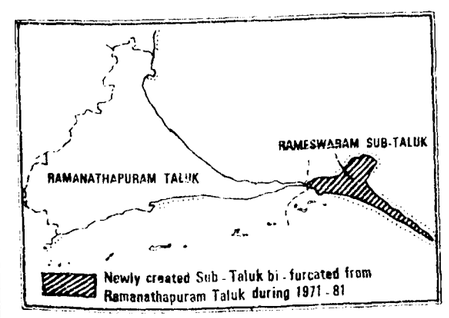

Boundary, Village with Location Code Number ...

Taluk headquarters ... ...

Villages having Population 5000 & above ... ...

Important Road ... ...

Railway line with station (Metre gauge) ... ... RS

Post office. Post and Telegraph office ... ... PO PT

Police station ... ... PS

Hospital, Dispensary ... ...
Maternity and Child welfare centre

Rest house, Travellers bungalow ... ... RH

Urban area with Location Code Number XXXVIII

- Based upon Survey of India map with the permission of the Surveyor General of India.
- The territorial waters of India extend into the sea to a distance of twelve nautical miles measured from the appropriate base line.

©Government of India Copyright, 1985.

P.Z.P., C.S.O., Madras.5.

VILLAGE DIRECTORY
AMENITIES AND LAND USE
18, RAMESWARAM TALUK

Location Code Number	Name of Village	Total area of the village (in hectares)s	Total population and number of household	Amenities available (if not available within the village a dash (—) is shown in the column and next to it in brackets, the distance in broad ranges viz—5Kms, 5—10Kms and 10+Kms of the nearest place where the facility is available is shown					
				Educational	Medical	Drinking Water (Potable)	Post and Telegraph	Day r days of the market/ hat if any	Communications (Bus stop, Railway Station, Waterway)
(1)	(2)	(3)	(4)	(5)	(6)	(7)	(8)	(9)	(10)
1	Pamban	3,584.49	20,260 (3,899)	P(6), M(2), H(1).	—(—5 kms.)	W, T	PTO, Phone	—(10+ kms.)	—(—5 kms.)
	TALUK TOTAL	**3,584.49**	**20,260 (3,899)**	**P 6 M 2 H 1**					

Location Code Number.	Name of Village.	Approach to village.	Nearest town and distance (in Kms.)	Power supply.	Staple food.	Land use (i.e., area under different types of land use in hectares rounded upto two decimal places.)					Remarks including any place of religious, historical or archaeological interest.
						Forest.	Irrigated by Source.	Un-irrigated.	Culturable waste (including Gaucher and groves.)	Area not available for cultivation.	
(1)	(2)	(11)	(12)	(13)	(14)	(15)	(16)	(17)	(18)	(19)	(20)
1	Pamban	PR	Rameswaram (12)	EA	Rice and Millets.	..	..	2,287.00	27.00	1,270.49	..
					TALUK TOTAL	....		**2,287.00**	**27.00**	**1,270.49**	..

Foot Note

The followingVillage form Part of the Town noted against each and are hence not shown in the Village Driectory.

Villages treated as Census Towns	*Name of Town in which included*
1. Rameswaram	Rameswaram (T.S.).

APPENDIX (I)—VILLAGE DIRECTORY

TALUKWISE ABSTRACT OF EDUCATIONAL, MEDICAL AND OTHER AMENITIES

Serial number	Name of Taluk	Educational: Primary School		Middle School		Matriculation/ Secondary School		Higher Secondary / PUC. / Intermediate/ Junior College		College (Graduate and above)		Adult literacy class/centres		Others	
		Villages	Institutions	Villages	Institutions	Villages	Institutions	Villages	Institutions	Villages	Institutions	Villages	Institutions	Villages	Institutions
(1)	(2)	(3)	(4)	(5)	(6)	(7)	(8)	(9)	(10)	(11)	(12)	(13)	(14)	(15)	(16)
1	Tiruppattur	95	230	43	51	23	24	1	1	2	2	.	.	.	..
2	Karaikkudi	53	91	22	27	8	8	..	..	1	1	..	..	1	1
3	Devakottai	52	102	16	23	8	12	..	..	.	.	.	.	.	..
4	Tiruvadanai	103	203	36	36	9	9	3	3	..	..	.	.	.	..
5	Sivaganga	118	213	47	51	13	14	..	..	..	..	..	..	..	..
6	Manamadurai	78	162	21	23	..	..	..	..	..	..	..	..	..	:
7	Ilaiyankudi	49	114	23	26	6	6	1	1	1	1	..	..	..	..
8	Paramakkudi	89	169	29	29	9	9	1	1	..	..	..	..	..	..
9	Tiruchchuli	87	125	24	35	6	6	..	..	..	..	..	..	..	..
10	Aruppukkottai	136	198	37	39	16	16	3	3	..	..	..	..	1	1
11	Virudunagar	62	137	30	34	14	14	1	1	2	2	..	..	11	12
12	Srivilliputtur	47	116	24	31	12	15	3	3	..	..	..	..	..	..
13	Rajapalaiyam	34	103	19	23	7	8	..	..	1	1	..	..	..	..
14	Sattur	91	209	42	58	21	26	4	4	3	3	..	..	..	..
15	Kamudi	49	123	14	16	7	7	1	1	1	1	..	..	..	..
16	Mudukulattur	82	179	40	41	13	13	3	3	..	..	..	..	..	..
17	Ramanathapuram	65	165	25	34	11	13	1	2	..	..	..	..	..	..
18	Rameswaram	1	6	1	2	1	1	..	..	..	..	..	..	..	..
	TOTAL	1,291	2,645	493	579	184	201	22	23	11	11	..	..	13	14

APPENDIX I

Serial Number	Name of Taluk	Villages with no educational facilities	Medical. Dispensary		Hospital		Maternity and child welfare centre/Maternity home/Child Welfare centre		Primary Health Centre/Health Centre		Family Planning Centre		Primary Health Sub-Centre	
			Villages	Institutions	Villages	Institutions	Villages	Institutions	Villages	Institutions	Villages	Institutions	Villages	Institutions
(1)	(2)	(17)	(18)	(19)	(20)	(21)	(22)	(23)	(24)	(25)	(26)	(27)	(28)	(29)
1	Tiruppattur	4	16	16	5	5	51	71	2	3	2	2	..	..
2	Karaikkudi	5	5	5	7	8	8	9	1	1	..	..	2	2
3	Devakottai	16	..	..	5	6	8	8	1	1	2	2	..	..
4	Tiruvadanai	16	1	1	4	4	9	9	4	4	..	..	..	..
5	Sivaganga	8	10	10	1	1	15	18	2	2	3	3	..	.
6	Manamadurai	3	2	2	..	..	17	17	2	2	..	..	..	..
7	Ilaiyankudi	3	2	3	2	3	10	12	1	1	..	..	..	..
8	Paramakkudi	3	..	..	2	2	13	17	4	4	1	1	1	1
9	Tiruchchuli	24	2	2	..	..	4	4	3	3	..	..	..	..
10	Aruppukkottai	14	7	7	..	..	15	15	4	4	1	1	..	..
11	Virudunagar	8	2	2	..	..	4	4	2	2	.	.	.	..
12	Srivilliputtur	3	2	3	3	3	16	21	2	2	..	..	..	..
13	Rajapalaiyam	10	1	1	2	2	5	5	2	2	..	..	..	..
14	Sattur	2	3	3	6	6	20	21	3	3	1	1	..	..
15	Kamudi	..	4	4	..	..	9	10	1	1	..	.	..	..
16	Mudukulattur	1	6	6	..	..	14	16	4	4	1	1	..	..
17	Ramanathapuram	..	1	1	6	6	14	18	4	4	..	..	..	..
18	Rameswaram	..	..	..	..	..	..	..	..	..	..	..	..	..
	TOTAL	120	64	66	43	46	232	275	42	43	11	11	3	3

Serial Number	Name of taluk	Medical: Community heolth workers		Others		Villages with no medical facility	Drinking water: Tap	Well	Tank	Tube well	River	Fountain	Canal	Others
		Villages	Numbers	Villages	Institutions									
(1)	(2)	(30)	(31)	(32)	(33)	(34)	(35)	(36)	(37)	(38)	(39)	(40)	(41)	(42)
1	Tiruppattur	1	1	3	5	41	62	94	86	1	..	..	..	119
2	Karaikkudi	..	..	2	2	41	20	53	48	..	..	..	..	23
3	Devakottai	..	..	..	..	57	20	28	62	3	..	..	..	15
4	Tiruvadanai	..	..	2	3	104	29	67	95	8	1	..	..	72
5	Sivaganga	..	..	1	1	99	20	123	122	..	..	..	..	44
6	Manamadurai	..	..	1	1	61	31	77	9	..	8	..	..	29
7	Ilaiyankudi	..	..	5	7	36	11	36	20	..	1	..	..	81
8	Paramakkudi	..	..	1	3	76	6	78	44	10	3	..	..	2
9	Tiruchchuli	2	2	..	..	103	23	98	2	..	10	..	..	37
10	Aruppukkottai	..	..	3	5	125	21	132	..	5	..	..	..	32
11	Virudunagar	..	..	3	3	60	33	69	..	..	6	..	..	50
12	Srivilliputtur	..	..	9	16	30	34	47	..	..	..	..	..	36
13	Rajapalaiyam	..	..	3	6	33	23	44	..	..	..	..	..	31
14	Sattur	1	1	3	9	66	30	91	..	4	5	..	..	36
15	Kamudi	..	..	..	..	36	4	49	5	..	2	..	..	4
16	Mudukulattur	..	..	2	5	62	..	67	36	..	..	..	..	8
17	Ramanathapuram	..	..	..	..	44	..	20	38	..	..	..	..	17
18	Rameswaram	..	..	..	..	1	1	1	..	..	..	..	..	..
	TOTAL	4	4	38	66	1,075	368	1,174	567	31	36	..	..	636

Serial Number	Name of taluk	Drinking water		Post and Telegraph					Communications			Power supply	
		More than one source	Villages with no Drinking water facility of any type	P.O.	T.O.	P.T.O.	P.O. and Phone	T.O. and Phone	P.T.O. and Phone	Phone	Bus-Stop	Railway Station	Navigable water way	Available.	Not Available
(1)	(2)	(43)	(44)	(45)	(46)	(47)	(48)	(49)	(50)	(51)	(52)	(53)	(54)	(55)	(56)
1	Tiruppattur	98	..	49	..	4	9	..	4	..	68	..	..	99	..
2	Karaikkudi	45	..	19	..	..	5	..	10	..	35	6		58	..
3	Devakottai	38	..	18	..	1	1	..	..	..	19	..	..	62	6
4	Tiruvadanai	109	..	40	..	5	1	..	7	..	53	..	..	112	7
5	Sivaganga	121	..	90	..	..	..	..	9	..	65	..	..	126	..
6	Manamadurai	56	..	23	1	..	..	..	..	..	79	4	..	81	..
7	Ilaiyankudi	22	..	18	..	..	3	..	2	..	27	..	..	52	..
8	Paramakkudi	51	..	46	..	1	..	..	..	..	63	2	..	91	1
9	Tiruchuli	55	..	7	..	2	2	..	..	..	30	2	..	106	5
10	Aruppukkottai	38	..	22	..	7	7	..	3	..	87	3	..	149	1
11	Virudunagar	55	..	14	..	5	5	..	..	..	44	3	..	70	..
12	Srivilliputtur	47	..	22	..	3	3	..	1	..	44	..	..	50	..
13	Rajapalaiyam	37	..	4	..	..	..	..	2	..	27	1	..	41	3
14	Sattur	54	..	39	..	6	6	..	4	..	48	1	..	93	..
15	Kamudi	13	..	22	..	2	2	..	2	..	30	..	..	49	..
16	Mudukulattur	26	..	39	..	..	..	..	5	..	74	..	..	82	1
17	Ramanathapuram	7	..	42	..	2	1	..	1	..	51	..	..	65	..
18	Rameswaram	..	..	..	..	..	..	..	1	..	..	..	..	1	..
TOTAL	..	872	..	514	1	38	59	..	51	..	844	22	..	1,387	24

APPENDIX (II)—VILLAGE DIRECTORY

LAND UTILISATION DATA IN RESPECT OF NON-MUNICIPAL TOWNS (CENSUS TOWNS)

Serial number	Name of town and taluk within brackets	Land use (i.e. area under different types of land use in hectares rounded upto two decimal places): Total Area	Forest	Irrigated by source		Un-irrigated	Cultur-able waste (including gauchar and groves)	Area not avialable for cultivation
(1)	(2)	(3)	(4)		(5)	(6)	(7)	(8)
1	Singampunari (Tiruppattur).	259.00	26.13	T WE TK R	99.19 10.15 72.69 16.35	33.46	31.15	69.07
2	Tiruppattur (Tiruppattur)	945.90	...	T WE TK	409.14 74.12 335.02	71.36	101.29	364.11
3	Kanadukattan (Karaikkudi)	672.79	75.36	T TK	47.00 47.00	140.00	114.00	296.43
4	Pallattur (Karaikkudi)	1,216.13	103.28	T TK	172.72 172.72	355.61	272.79	311.73
5	Kottaiyur (Karaikkudi)	1,039.23	156.57	T TK	155.54 155.54	224.18	204.94	298.00
6	Sankarapuram (Karaikkudi)	2,204.03	464.02	T TK	399.01 399.01	473.40	275.54	592.06
7	Kandanur (Karaikkudi)	511.68	154.24	T TK	49.26 49.26	4.10	68.03	236.05
8	Puduvayal (Karaikkudi)	1,095.46	372.81	T TK	159.96 159.96	188.46	42.40	331.83
9	Tondi (Tiruvadanai)	392.34	...	T TK	99.80 99.80	147.34	7.46	137.74
10	Nambutalai (Tiruvadanai)	846.02	...	T TK	129.24 129.24	92.17	141.12	483.49
11	Nattarasankottai (Sivaganga)	1,334.30	...	T TK	1,265.00 1,265.00	52.30	17.00	..
12	Tiruppuvanam (Manamadurai)	1,130.90	...	T TK	528.93 528.93	93.42	86.03	422.52
13	Manamadurai (Manamadurai)	892.57	...	T TK	260.79 260.79	5.75	243.30	382.73
14	Ilaiyankudi (Ilaiyankudi)	2,625.00	...	T TK	708.00 708.00	1,095.00	384.00	438.00
15	Rosalpatti (Virudunagar)	472.49	..	T WE	17.58 17.58	365.30	24.50	65.11
16	Chatrapatti (Rajapalaiyam)	35.60	..	T W WE	1.21 0.49 0.72	0.81	0.87	32.71

APPENDIX II.

Land use (i.e., area under different types of land use in hectares rounded upto two decimal places)

Serial number	Name of town and taluk within brackets	Total Area	Forest	Irrigated by source		Un-irrigated	Culturable waste (including gauchar and groves)	Area not available for cultivation
(1)	(2)	(3)	(4)	(5)		(6)	(7)	(8)
17	Chettiarpatti (Rajapalaiyam)	568.26	...	T W WE TK	231.00 15.00 74.00 142.00	42.72	29.54	265.00
18	Dhalavoipuram (Rajapalaiyam)	659.71	...	T W	207.00 207.00	..	..	452.71
19	Anaiyur (Sattur)	890.86	...	T WE	322.20 322.20	250.20	210.20	108.26
20	Tiruttangal (Sattur)	611.62	...	T TK WE	516.15 136.10 380.05	50.15	45.32	..
21	Pallapatti (Sattur)	832.33	...	T WE	645.10 645.10	150.10	37.13	...
22	Viswanattam (Sattur)	94.48	...	T WE	75.10 75.10	15.10	4.28	...
23	Kamudi (Kamudi)	2,929.00	...	T TK	729.00 729.00	2,132.00	68.00	...
24	Mudukulattur (Mudukulattur)	2,275.57	...	T TK WE	515.67 475.67 40.00	655.28	476.87	627.75
25	Kilakkarai (Ramanathapuram)	2,719.59	...	T TK	208.53 208.53	628.01	520.96	1,362.09
26	Mandapam (Ramanathapuram)	2,116.03	...	T TK	7.92 7.92	566.35	824.57	717.19
27	Rameswaram (Rameswaram)	5,223.84	678.32	...		...	...	4,545.52

APPENDIX III.

TALUKWISE LIST OF VILLAGES WHERE NO AMENITIES ARE AVAILABLE.

Serial number.	Name of Taluk.	Location Code number.	Name of Village.
		Nil.	

APPENDIX (IV)

VILLAGE DIRECTORY

List of villages according to the proportion of Scheduled Castes and Scheduled Tribes to the total population by ranges

A—SCHEDULED CASTES

1. TIRUPPATTUR TALUK

Ranges of Scheduled Caste Population (Percentage)

Nil.		0—5.		6—10.		11—15.	
Location Code number	*Name of village*	*Location Code number*	*Name of village*	*Location Code number*	*Name of village*	*Location Code number*	*Name of village*
(1)	(2)	(3)	(4)	(5)	(6)	(7)	(8)
67	Pattakurichchi.	11	Piranpatti.	4	Dharmapatti.	3	Valasaippatti.
74	Alagapuri.	17	Melavannariruppu.	10	Chettikurichchi	7	Varapur.
85	Mambatti (South).	30	Olugumangalam.	18	Melpatti.	20	Sirumarudur.
		37	Singampunari (South).	26	Ilayattakudi South.	21	Neikuppai.
		45	Muraiyur.	42	Kandaviravanpatti.	23	Sevvur.
		47	D. Kalappur.	46	Surakkudi.	25	Ilayattakudi North.
		48	Kayampatti.	57	Melayur.	32	Senbagampettai.
		54	Ranasingapuram.	61	Siravayal.	34	Terkur (Atti).
		63	Vaniyankadu.	73	Tanippatti.	39	Paiyur.
		69	Sevvalpatti.	77	Veliyattur.	40	Attangudi.
		70	Mattur.	80	Mambatti North.	51	Sirukudalpatti.
		78	Pattamangalam.	81	Nainapatti.	53	Kunnakkudi.
		86	Eriyur.	82	Jayankondannilai.	58	Karuppur.
		97	Perichchikovil.	87	Tirukkoshtiyur.	59	Kottaiyiruppu.
				91	Pattamangalam East.	64	Temmapatti.
						66	Tevarambur.
						68	Sunnambiruppu.
						71	Erumaippatti.
						72	Brahmanapatti.
						79	Vairavanpatti.
						88	Sullangudi.
						89	Vadamavali.
						92	Naduvikottai Melayur.
						94	Naduvikottai Keelaiyur.

APPENDIX (IV)

VILLAGE DIRECTORY.

List of villages according to the proportion of Scheduled Castes and Scheduled Tribes to the total population by ranges.

A—SCHEDULED CASTES

1. TIRUPPATTUR TALUK.

Ranges of Scheduled Caste Population (Percentage).

16—20		21—30		31+	
Location Code number	*Name of village*	*Location Code number*	*Name of village*	*Location Code number*	*Name of village*
(9)	(10)	(11)	(12)	(13)	(14)
1	Musundappatti.	8	Ulagampatti.	13	Neduvayal.
2	Kulattupatti.	12	Manalur.	14	Mandakkudippatti.
5	Karisappatti.	19	Piranmalai.	22	Tuvar.
6	Kilvayal.	29	Singampunari North.		
9	Pudur.	35	Chaturvedamangalam.		
15	Pulangurichchi.	41	Nedumaram.		
16	Munnaimalaippatti.	44	Tirukkalapatti.		
24	Tirukkalakkudi.	50	Vairavanpatti.		
27	Velangudi.	55	Thiruvudayanpatti.		
28	Kirungakottai.	62	Tenkarai.		
31	Mahipalanpatti.	65	Kattambur.		
33	Sundakkadu.	75	Ilangudi.		
36	Kalappur (Anjukovil).	76	Kambanur.		
38	Kavanur.	84	Vadavanpatti.		
43	Karaiyur.	90	Karungulam, P.		
49	Madhavarayampatti.	95	Mambatti Devastanam.		
52	Nemam.	99	Sevarakottai.		
56	Nattarmanglam.				
60	Tattatti.				
83	Mallakottai.				
93	Alangudi.				
96	Aralikkottai.				
98	Kallippatti.				

APPENDIX (IV)

VILLAGE DIRECTORY

List of Villages according to the proportion of Scheduled Castes and Scheduled Tribes to the total population by ranges

B—SCHEDULED TRIBES

1. TIRUPPATTUR TALUK

Ranges of Scheduled Tribe Population (Percentage)

Nil.		0—5		6—15		16—25	
Location Code number	*Name of village*	*Location Code number*	*Name of village*	*Location Code number*	*Name of village*	*Location Code number*	*Name of village*
(1)	(2)	(3)	(4)	(5)	(6)	(7)	(8)
3	Valasaippatti.	1	Masundappatti.		Nil.		Nil.
4	Dharmapatti.	2	Kulattupatti.				
5	Karisppatti.	13	Neduvayal.				
6	Kilvayal.	15	Pulangurichchi.				
7	Varapur.	29	Singapunari North.				
8	Ulagampatti.	42	Kandavirayanpatti.				
9	Pudur.						
10	Chetti Kurichchi.						
11	Piranpatti.						
12	Manalur.						
14	Mandakkudippatti.						
16	Munnaimalaippatti.						
17	Melavannariruppu.						
18	Melpatti.						
19	Piranmalai.						
20	Sirumarudur.						
21	Neikuppai.						
22	Tuvar.						
23	Sevvur.						
24	Tirukkalakkudi.						
25	Ilayattakudi North.						
26	Ilayattakudi South.						
27	Velangudi.						
28	Kirungakottai.						
30	Olugumangalam.						
31	Mahipalanpatti.						
32	Senbagampattai.						
33	Sundakkadu.						
34	Terkur (Atti).						
35	Chaturvedamangalam.						
36	Kalappur (Anjukovil).						
37	Singampunari South.						

38	Kavanur.
39	Paiyur.
40	Attangudi.
41	Nedumaram.
43	Karaiyur.
44	Tirukkalapatti.
45	Muraiyur.
46	Surakkudi.
47	D. Kalappur.
48	Kayampatti.
49	Madhavarayampatti.
50	Vairavanpatti.
51	Sirukudalpatti.
52	Nemam.
53	Kunnakkudi.
54	Ranasingapuram.
55	Thiruvudayanpatti.
56	Nattarmangalam.
57	Melayur.
58	Karuppur.
59	Kottaiyiruppu.
60	Tattatti.
61	Siravayal.
62	Tenkarai.
63	Vaniyankadu.
64	Temmapatti.
65	Kattambur.
66	Tevarambur.
67	Patta kurichchi.
68	Sunnambiraruppu.
69	Sevvalpatti.
70	Mattur.
71	Erumaipatti.
72	Brahmanapatti.
73	Tanippatti.
74	Alagapuri.
75	Ilangudi.
76	Kambanur.
77	Veliyattur.
78	Pattamangalam.
79	Vairavanpatti.
80	Mambatti North.
81	Nainapatti.
82	Jayankondannilai.
83	Mallakotta.
84	Vadavanpatti.
85	Mambatti (South).
86	Eriyur.
87	Tirukkoshtiyur.
88	Sullangudi.
89	Vadamavali.

APPENDIX (IV)

VILLAGE DIRECTORY

List of Villages according to the proportion of Scheduled Castes and Scheduled Tribes to the total population by ranges

B—SCHEDULED TRIBES

1. TIRUPPATTUR TALUK

Ranges of Scheduled Tribe Population (Percentage)

Nil.		0 – 5		6—15		16—25	
Location Code number	*Name of village*	*Location Code number*	*Name of village*	*Location Code number*	*Name of village*	*Location Code number*	*Name of village*
(1)	(2)	(3)	(4)	(5)	(6)	(7)	(8)
90	Karungulam, P.						
91	Pattamangalam East.						
92	Naduvikottai Melayur.						
93	Alangudi.						
94	Naduvikottai Keelaiyur.						
95	Mambatti Devastanam.			Nil.			
96	Aralikkottai.						
97	Perichchikovil.						
98	Kallippatti.						
99	Sevarakottai.						

APPENDIX (IV)

VILLAGE DIRECTORY

List of villages according to the proportion of Scheduled Castes and Scheduled Tribes to the total population by ranges

B—SCHEDULED TRIBES

1. TIRUPPATTUR TALUK

Ranges of Scheduled Tribe Population (Percentage)

26—35		36—50		51+	
Location Code number	*Name of village*	*Location Code number*	*Name of village*	*Location Code number.*	*Name of village*
(9)	(10)	(11)	(12)	(13)	(14)

—NIL—

APPENDIX IV

VILLAGE DIRECTORY

List of Villages according to the proportion of Scheduled Castes and Scheduled Tribes to the Total Population by Ranges

A. SCHEDULED CASTES

2. KARAIKKUDI TALUK

Ranges of Scheduled Caste Population (Percentage)

Nil.		0–5		6–10		11–15	
Location Code number	*Name of village*	*Location Code number*	*Name of village*	*Location Code number*	*Name of village*	*Location Code number*	*Name of village*
(1)	(2)	(3)	(4)	(5)	(6)	(7)	(8)
11	Kallankudi	15	Vellipatti	2	Kottamangalm	4	Kottari
12	Palaiyur	41	Karinippatti	22	Kulappadi	5	Nerpugappatti
14	Panavayal (alias) Panampatti	61	Mumudichanpatti	26	Kovilur	7	Aramanaippatti
24	Kandanur			45	Kalluppatti	8	Surakudi
43	Variyanvayal			48	Kallal	16	Periyakottai
50	Alavilampatti			51	Aramanai Siruvayal	20	Pukkudi
				55	Vilvadiendal	39	Amaravati
				58	Thiruttippatti	46	Pilar
				62	Malakandan	47	Devapattu
						49	Sembanur
						52	Kurundampatti
						57	Kilpunkudi

Ranges of Scheduled Caste Population (Percentage)

16–20		21–30		31+	
Location Code number	*Name of village*	*Location Code number*	*Name of village*	*Location Code number*	*Name of village*
(9)	(10)	(11)	(12)	(13)	(14)
6	Attangudi	1	Kanadukattan	18	Nattichcher
19	Jayamkondan	3	Pallattur	32	Mattur
21	Ambakkudi	13	Sakkottai	34	Pirambuvayal
23	Melamanakkudi	17	Kalattur	37	Periyakottagudi
27	Oyyakondan Siruvayal	28	Maragirisuganendal	38	Pudur
30	Ariyakkudi	31	Iluppaikkudi	54	Veppangulam
33	Sirugavayal	35	Mittiravayal	60	Ilandamangalam
36	Sengattakudi	42	Kuttalur		
44	Sethuraghunathapattanam	56	Alampatti		
53	Sannavanam	63	Vettiyur		
59	Pannagudi				

APPENDIX (IV)

VILLAGE DIRECTORY

List of Villages according to the proportion of Scheduled Castes and Scheduled Tribes to the Total Population by Ranges

B. SCHEDULED TRIBES

2. KARAIKKUDI TALUK

Ranges of Scheduled Tribe Population (Percentage)

Nil.		0-5		6–15		16-25	
Location Code number	*Name of village*	*Location Code number*	*Name of village*	*Location Code number*	*Name of village*	*Location Code number*	*Name of village*
(1)	(2)	(3)	(4)	(5)	(6)	(7)	(8)
1	Kanadukattan	51	Aramanai Siruvayal				
2	Kottamangalam	52	Kurundampatti.				
3	Pallattur						
4	Kottari						
5	Nerupugappatti						
6	Attangudi						
7	Aramanaippatti						
8	Surakudi						
11	Kallankudi						
12	Palaiyur						
13	Sakkottai						
14	Pannavayal alias Panampatti						
15	Vellipatti				Nil		Nil
16	Periyakottai						
17	Kalattur						
18	Nattichcheri						
19	Jayamkondan						
20	Pukkudi						
21	Ambakkudi						
22	Kulappadi						
23	Melamanakkudi						
24	Kandanur						
26	Kovilur						
27	Oyyakondan Siruvayal						
28	Maragirisuganendal						
30	Ariyakkudi						
31	Iluppaikkudi						
32	Mattur						
33	Sirugavayal						
34	Pirambuvayal						
35	Mittiravayal						
36	Sengattakudi						

APPENDIX (IV)

VILLAGE DIRECTORY

List of Villages according to the proportion of Scheduled Castes and Scheduled Tribes to the Total Population by Ranges

B. SCHEDULED TRIBES

2. KARAIKKUDI TALUK

Ranges of Scheduled Tribe Population (Percentage)

Nil.		0–5		6–15		16–25	
Location Code number	*Name of village*	*Location Code number*	*Name of village*	*Locaion Code number*	*Name of village*	*Location Code number*	*Name of village*
(1)	(2)	(3)	(4)	(5)	(6)	(7)	(8)
37	Periyakottagudi						
38	Pudur						
39	Amaravati						
41	Kiranippatti						
42	Kuttalur						
43	Variyanvayal						
44	Sethuraghunathapattinam						
45	Kalluppatti						
46	Pila						
47	Devapattu						
48	Kallal						
49	Sembanur		Nil		Nil		Nil
50	Alavilampatti						
53	Sanpavanam						
54	Veppangulam						
55	Vilvadiendal						
56	Alampatti						
57	Kil Punkudi						
58	Thiruttippatti						
59	Panangudi						
60	Ilandamangalam						
61	Mumudichanpatti						
62	Malakandan						
63	Vettiyur						

APPENDIX (IV)

VILLAGE DIRECTORY

List of Villages according to the proportion of Scheduled Castes and Scheduled Tribes to the Total Population by Ranges

B. SCHEDULED TRIBES

2. KARAIKKUDI TALUK

Ranges of Scheduled Tribe Population (Percentage)

26–35		36–50		51+	
Location Code number	*Name of village*	*Location Code number*	*Name of village*	*Location Code number*	*Name of village*
(9)	(10)	(11)	(12)	(13)	(14)
	Nil		Nil		Nil

APPENDIX (IV)

VILLAGE DIRECTORY

List of Villages according to the proportion of Scheduled Castes and Scheduled Tribes to the Total Population by Ranges

A. SCHEDULED CASTES.

3. DEVAKOTTAI TALUK

Ranges of Scheduled Caste Population (Percentage)

Nil

Location Code number	Name of village
(1)	(2)
33	Pulangudi
54	Talaneadal
66	Idayangudi

0–5

Location Code number	Name of village
(3)	(4)
8	Sirumarudur
65	Vadinanniyur

6–10

Location Code number	Name of village
(5)	(6)
6	Aravayal
21	Kannankottai
22	Tennirvayal
56	Vasandani
61	Karkalattur
67	Kumam

11-15

Location Code number	Name of village
(7)	(8)
9	Pusalagudi
14	Kandiyur
23	Eluvankottai
35	Sadaiyamangalam
44	Vettiyalangulam
46	Igarai
52	Tiruppakkotta
57	Panangulaim
58	Sakkandi

16–20

Location Code number.	Name of village
(9)	(10)
2	Iiruvilivayal
16	Kodakkudi
31	Tanganagudi
34	Kannankudi
41	Pudukkottai
48	Tirumanavayal
55	Manjani
60	Tidakottai
62	Muppaiyur
63	Kurundanakkottai

21–30

Location Code number	Name of village
(11)	(12)
5	Perattukkottai
7	Mel Sembonmari
13	Naranamangalam
26	Udaiyachchi
37	Hanumantakudi
42	Kallangudi
43	Nedugulam
45	Vagaikkudi
47	Kottur
59	Pagaiyanipirandani
64	Vilimar
68	Selugai

31+

Location Code number	Name of village
(13)	(14)
1	Unjanai
3	Vengalur
4	Kandadevi
10	Kalattur
11	Kilamalai
12	Siruganur
15	Kappalur
17	Madakkottai
18	Nagamangalam
19	Ilakkanivayal
20	Talaiyur
24	Nachchankulam
25	Eggaraikottaivayal
27	Iravaseri
28	Chittanur
29	Teralappur
30	Putturani
32	Kabalangudi
36	Porkudi
38	Nallankudi
39	Sattikottai
40	Thachchanvayal
49	Talakkavayal
50	Mavidudikkottai
51	Kadagampatti
53	Kodikkottai

APPENDIX (IV)

VILLAGE DIRECTOY

List of Villages according to the Proportion of Scheduled Castes and Scheduled Tribes to the Total Population by Ranges

B. SCHEDULED TRIBES

3. DEVAKOTTAI TALUK

Ranges of Scheduled Tribe Population(Percentage)

NIL		0—5		6—15		16—25		26—35		36—50		51+	
Location Code number	Name of village	Location Code number	Name of village	Location Code number	Name of village	Location Code number	Name of village	Location Code number	Name of village	Location Code number	Name of village	Location Code number	Name of village
(1)	(2)	(3)	(4)	(5)	(6)	(7)	(8)	(9)	(10	(11)	(12)	(13)	(14)
1	Unjanai												
2	Iruvilivayal												
3	Vengalur												
4	Kandadevi												
5	Perattukkottai												
6	Aravayal												
7	Mel Sembonmari												
8	Sirumarudur												
9	Pusalagudi												
10	Kalattur												
11	Kilamalai												
12	Siruganur												
13	Naranamangalam												
14	Kandiyur												
15	Kappalur												
16	Kodakkudi												
17	Madakkottai												
18	Nagamangalm												
19	Ilakkanivayal												
20	Talaiyur												
21	Kannankottai												
22	Tennirvayal												
23	Eluvankottai												
24	Nachchankulam												
25	Eggaraikottaivayal												
26	Udaiyachchi												
27	Iravaseri												
28	Chittanur												
29	Teralappur												
30	Putturani												
31	Tangangudi												
32	Kalabangudi												
33	Pulangudi												

Nil

APPENDIX (IV)

VILLAGE DIRECTORY

List of Villages according to the proportion of Scheduled Castes and Scheduled Tribes to the Total Population by Ranges

B. SCHEDULED TRIBES

3. DEVAKOTTAI TALUK

Ranges of Scheduled Tribe Population (Percentage)

NIL		0—5		6—15		16—25		26—35		36—50		51+	
Location Code number	*Name of village*	*Location Code number*	*Name of village*	*Location Code number*	*Name of village*	*Location Code number*	*Name of village*	*Location Code number*	*Name of village*	*Location Code number*	*Name of village number*	*Location Code number*	*Name of villiage*
(1)	(2)	(3)	(4)	(5)	(6)	(7)	(8)	(9)	10))	(11)	(12)	(13)	(14)
34	Kannankudi												
35	Sadaiyamangalm												
36	Porkudi												
37	Hanumantakudi												
38	Nallankudi												
39	Sattikottai												
40	Thachchanvayal												
41	Pudukkottai												
42	Kallangudi												
43	Nedugulam												
44	Vettiyalangulam												
45	Vagaikkudii												
46	Igarai												
47	Kottur												
48	Tirumanavayal												
49	Talakkavayal												
50	Mavidudikkottai												
51	Kadagampatti												
52	Tiruppakkottai												
53	Kodikkottai												
54	Talanendal												
55	Manjani												
56	Vasandani												
57	Panangulam												
58	Sakkandi												
59	Pagayani pirandani												
60	Tidakottai												
61	Karakkattur												
62	Muppaiyur												
63	Kurundanakkottai												
64	Vilimar												
65	Vadinanniyur												
66	Idayangudi												
67	Kumam												
68	Sivugai												

Nil

APPENDIX IV

VILLAGE DIRECTORY

List of villages according to the proportion of Scheduled Castes and Scheduled Tribes to the total population by ranges.

A. SCHEDULED CASTES

4. TIRUVADANAI TALUK

Ranges of Scheduled Caste Population (Percentage)

Nil		0–5		6–10		11–15	
Location Code number	*Name of village*	*Location Code number*	*Name of village*	*Location Code number*	*Name of village*	*Location Code number*	*Name of Village*
(1)	(2)	(3)	(4)	(5)	(6)	(7)	(8)
24	Paraiyanendal	6	Seluvatti	1	Tirani	3	Vijayapuram
66	Velangudi	31	Chittamangalam	7	Palangulam	12	Kukkudi
68	Kadangudi	34	Merungur	17	Marani Serugam	13	Mangalakkudi
85	Pattamangalam	37	Akkalur	23	Orasur	14	Tuttakkudi
90	Kadambanendal alias Sakkiliyanveyal	38	Nagarikattan	29	Kattimangalam	16	Nagamadai
100	Rettaiyuram	58	Telur	32	Sirukambayur	28	Sirumalaikottai
107	Kalangappuli	62	Machchur	33	Orur	30	Panichchakudi
		64	Kodippangu	36	Nilamalagiyamangalam	35	Pullur
		76	Odaikkarai	39	Pandukudi	40	Kiliyur
		80	Sattanur	45	Minnittankudi	46	Manakudi
		81	Kokkurani	61	Kaliyanagari	50	Radhanur
		97	Settidal	67	Karunagalakudi	51	Govindamangalam
		103	Alikkudi	69	Talirmarungur	63	Odavayal
		114	Tuttiyendal	72	Tottamangalam	73	Gudalur
				91	Tiruvettiyur	74	Karungudi
				94	Bagavatimangalam	77	Anandur
				95	Odaikkal	78	Anaiyarkottai
				96	Pullamadai	82	Kavvur
				98	Varavani	87	Kil Arumbur
				109	Rajasingamangalam		

APPENDIX IV

VILLAGE DIRECTORY

List of villages according to the proportion of Scheduled Castes and Scheduled Tribes to the total population by ranges

A. SCHEDULED CASTES.

4. TIRUVADANAI TALUK

Ranges of Scheduled Caste Population (Percentage)

16—20		21—30		31+	
Location Code Number (9)	*Name of village* (10)	*Location Code Number* (11)	*Name of village* (12)	*Location Code Number* (13)	*Name of Village* (14)
2	Vellikkatti	4	Siruvatti	9	Nirkkundam
5	Kumani Adanichatram	11	Paganur	18	Kodikkulam
8	Kadambur	20	Nedodai	19	Sarvanendal
10	Kattavilagam	22	Ponnalikottai	21	Irumbuvayal
15	Neyvayal	25	Andakudi	47	Uruvatti
26	Attur	43	Parur	48	Orumaiyandal
27	Nagani	44	Tiruvegambattu	49	Virisur
41	Anjukottai	52	Sirunallur	57	Ilaiyattanvayal
42	Oyikkottai	53	Arasur	89	Puduppattanam
54	Tiruvadanai	55	Kadambakudi	99	Ramanathamadai
56	Mavur	59	Mallanur	105	Uppur
60	Vattanam	70	Sekkanthidal	111	Pettartavankottai
65	Muttur[a]malingapattanam	71	Adiyur	115	Cholandur
84	Kilpanaiyur	75	Tiruttervalai	117	Sinangudi
86	Kulattur	79	Valani	118	Valamavur
88	Mugilttagam	83	Arunuthimangalam	119	Tiruppalaikkudi
101	Kulamanikkam	92	Kanattankadu		
108	Paranur	93	Kallikkudi		
116	Tumbadakkottai	102	Manakudi		
		104	Chitturvadi		
		106	Uranangudi		
		110	Sengudi		
		112	Alagartevankottai		
		113	Karungudi		

APPENDIX IV

VILLAGE DIRECTORY

List of villages according to the proportion of Scheduled Castes and Scheduled Tribes to the total population by ranges

B. SCHEDULED TRIBES.

4. TIRUVADANAI TALUK.

Ranges of Scheduled Tribe population (Percentage).

Nil		0—5		6–15		16–25	
Location Code number	*Name of village*	*Location Code number*	*Name of village*	*Location Code number*	*Name of village*	*Location Code number*	*Name of village*
(1)	(2)	(3)	(4)	(5)	(6)	(7)	(8)
1	Tirani	30	Ponichchakudi				
2	Vellikkatti	106	Uranangudi				
3	Vijayapuram						
4	Siruvatti						
5	Kumani Adanichatram						
6	Seluvatti						
7	Palangulam					Nil.	
8	Kadambur						
9	Nirukkundram						
10	Kattavilagam						
11	Paganur						
12	Kukkudi						
13	Mangalakkudi						
14	Tuttakkudi						
15	Neyvayal						
16	Nagamadai						
17	Maranisarugam						
18	Kodikkulam						
19	Sarvanendal						
20	Nedodai						
21	Irumbuvayal						
22	Ponnalikottai						
23	Orasur						
24	Parayanendal						
25	Andakudi						
26	Attur						
27	Nagani						
28	Sirumalaikottai						
29	Kattimangalam						
31	Chittamangalam						
32	Sirukambayur						
33	Orur						

APPENDIX IV

VILLAGE DIRECTORY

List of villages according to the proportion of Scheduled Castes and Scheduled Tribes to the total population by ranges

B. SCHEDULED TRIBES

4. TIRUVADANAI TALUK

Ranges of Scheduled Tribe Population (Percentage)

Nil.		0—5		6—15		16—25	
Location Code number	*Name of village*	*Location Code number*	*Name of village*	*Location Code number*	*Name of village*	*Location Code number*	*Name of village*
(1)	(2)	(3)	(4)	(5)	(6)	(7)	(8)
34	Marungur						
35	Pullur						
36	Nilamalagaiyamangalam						
37	Akkalur						
38	Nagarikattan						
39	Pandukudi						
40	Kiliyur						
41	Anjukottai						
42	Oyikkottai						
43	Parur						
44	Thiruveganpattu						
45	Minnittankudi						
46	Managudi						
47	Uruvatti						
48	Orumaniyandal						
49	Virisur						
50	Radhanur						
51	Govindamangalam						
52	Sirunallur						
53	Arasur						
54	Tiruvadanai						
55	Kadambakkudi						
56	Mavur						
57	Ilaiyattanvayal						
58	Telur						
59	Mallanur						
60	Vattanam						
61	Kaliyanagari						
62	Machchur						
63	Odavayal						
64	Kodippangu						
65	Matturamalingapattanam						
66	Velangudi						
67	Karungalakudi						
68	Kadangudi						
69	Talirmarungur						
70	Sekkanthidal						
71	Adaiyur						
72	Tottamangalam						
73	Gudalur						
74	Karungudi						
75	Tiruttervalai						
76	Odaikkarai						
77	Anandur						
78	Anaiyarkottai						
79	Valani						
80	Sattanur						
81	Kokkurani						
82	Kavvur						
83	Arunutimangalam						
84	Kilpanaiyur						
85	Pattamangalam						
86	Kulattur						
87	Kil Arumbur						
88	Mugilttagam						
89	Puduppattanam						
90	Kadambanendal alias Sakkiliyanvayal						
91	Tiruvettiyur						
92	Kanattankadu						
93	Kallikkudi						
94	Bagavatimangalam						
95	Odaikkal						
96	Pullamadai						
97	Settidal						
98	Varavani						
99	Ramanathamadai						
100	Rettaiyuram						
101	Kulamanikkam						
102	Manakudi						
103	Alikkudi						
104	Chitturvadi						
105	Uppur						
107	Kalangappuli						
108	Paranur						
109	Rayasingamangalam						
110	Sengudi						
111	Pettartevan kottai						
112	Alagar tevan kottai						
113	Karungudi						
114	Tuttiyendal						
115	Cholandur						
116	Tumbadakkottai						
117	Sinangudi						
118	Valamavur						
119	Tiruppalaikkudi						

Nil.

Nil.

APPENDIX IV

VILLAGE DIRECTORY

List of villages according to the proportion of Scheduled Castes and Scheduled Tribes to the total papulatton by ranges

B. SCHEDULED TRIBES.

4. TIRUVADANAI TALUK

Ranges of Scheduled Tribe population (percentage)					
26—35		36—50		51+	
Location Code number	*Name of village*	*Location Code number*	*Name of village*	*Location Code number*	*Name of village*
(9)	(10)	(11)	(12)	(13)	(14)

Nil.

APPENDIX IV

VILLAGE DIRECTORY

List of Villages according to the proportion of Scheduled Castes aud Scheduled Tribes to the Total Population by Ranges

A—SCHEDULED CASTES

5. SIVAGANGA TALUK

Ranges of Scheduled Caste Population (Percentage)							
Nil		0–5		6–10		11–15	
Location Code number	*Name of village*	*Location Code number*	*Name of village*	*Location Code number*	*Name of village*	*Location Code number*	*Name of village*
(1)	(2)	(3)	(4)	(5)	(6)	(7)	(8)
22	Mangaiyendal	4	Alavakkottai	1	Kattanipatti	2	Alagamangari
32	Iluppaikkudi	5	Silanthangudi	6	Kattappattu	11	Tirumalaikkonanpatti
52	Pisandaikulam	10	Madaguppatti	7	Neriyangudi	15	Kilpungudi
59	Maranusilangulam	14	Melpunkudi	8	Kilkottai	16	Okkur
66	Allur	26	Salur	12	Kallaratinippatti	18	Nagarampatti
126	Kondagan Perungarai	28	Kandangipatti	13	Alagichchippatti	19	Ammanpatti
128	Settur	33	Tamarakki South	23	Keelamangalam	20	Kadaneri
		34	Kumarapatti	25	Nalukottai	21	Panganeri
		35	Puduppatti	27	Kootaravupatty	30	Tamarakki North
		43	Muthukanmoi	29	Malampatti	31	Kilatari
		70	Pallivayal Kundurani alias Pallidharmam.	41	Vannikkudi	36	Idaiyamelur
		71	Mongankanmoy	42	Muttur	37	Cholapuram
		90	Kanjipatti Purasadiudaippu.	47	Sevaoorani	46	Nedungulam
				50	Sennalkudi	48	Kollankudi
				57	Sendi Udaiyanathapuram	54	Kanjirangal
				62	Pillur	60	Arasanur
				65	Melvaniyankudi	68	Vittaneri
				69	Somanathamangalam	72	Moovarkanmoi
				83	Kannariruppu	73	Mangulam
				86	Valuthani	74	Kuruthanivariendal
				95	Mudukkaraipudukkulam	75	Paruthikanmai
				129	Marandai	80	Kilkandani
						84	Kallurani
						112	Alpatiavidudi

APPENDIX IV

VILLAGE DIRECTORY

List of villages according to the proportion of Scheduled Castes and Scseduled Tribes to the total population bp ronges

A. SCHEDULED CASTES

5. SIVAGANGA TALUK

Ranges of Scheduled Caste Population (Percentage)

16–20		21–30		31+	
Location Code number	*Name of village*	*Location Code number*	*Name of village*	*Location Code number*	*Name of village*
(9)	(10)	(11)	(12)	(13)	(14)
3	Namanur	17	Perungudi	9	Kottapatti
24	Okkurpudur	39	Karungalakudi	55	Kottagudikilpatti
38	Surakkulam	40	Gowripatti	63	Panaiyur
45	Kodikadukadamboorani	44	Usilangulam	78	Alangulam
49	Usilanendal Sundarendal	56	Ponnakkulam	89	Cholavandan
53	Paiyur Pillaivayal	58	Mudikandam	93	Marattur
67	Pananguai	61	Padamattur	94	Siramam
82	Mattur	64	Arasani	96	Vettikulam
85	Vembattur	76	Pudukkiluvachchi alias chinakkiluvachchi	97	Nadamangalam
88	Poovali	77	Oyyanvandan	100	Kayangulam
91	Purasadiuduppu	81	Kovanur	105	Adappadakki
92	Marakkattur	103	Idaikkattur	109	Vannikkudi
98	Vembankudi	104	Velangulam -Minnaranjan	110	Siriyur
99	Sundaranudappu	107	Nettandal	111	Pulavanvayal
101	Mangudi	108	Silukkavatti	113	Mallal
102	Valattan Pudukkulam	115	Sembanur	123	Kolandi
106	Palkulam	116	Periakannanoor	127	Kilpidavur
114	Purasapatti Udayarendal	117	Sembar		
119	Sedanebel	118	Sirukanaperi		
121	Kanjiram	120	Kalkulam		
125	Puliyankulam	122	Sakkur		
		124	Thadiyamangalam		

APPENDIX (IV)

VILLAGE DIRECTORY

List of villages according to the proportion of Scheduled Castes and Scheduled Tribes to the total population by ranges

B — SCHEDULED TRIBES

5. SIVAGANGA TALUK

Ranges of Scheduled Tribe Population (Percentage)

Nil		0—5		6—15		16—25		25—35		36—50		51+	
Location Code number	*Name of village*	*Location Code number*	*Name of village*	*Location Code number*	*Name of village*	*Location Code number*	*Name of village.*	*Location Code number*	*Name of village*	*Location Code number*	*Name of village*	*Location Code number*	*Name of Village*
(1)	(2)	(3)	(4)	(5)	(6)	(7)	(8)	(9)	(10)	(11)	(12)	(13)	(14)
1	Kattanipatti	15	Kilpungudi										
2	Alagamanagari	53	Paiyur Pillaivayal.										
3	Namanur ..	84	Kallurani										
4	Alavakkottai	102	Valattan Pudukulam.										
5	Silanthangudi	106	Palkulam										
6	Kattappattu												
7	Neriyangudi												
8	Kilkottai												
9	Kottaipatti												
10	Madaguppatti												
11	Tirumalaikkonan-patti.												
12	Kallarattinipatti												
13	Alagiachchippatti												
14	Mel Punkudi												
16	Okkur							Nil.					
17	Perungudi												
18	Nagarampatti												
19	Ammanpatti												
20	Kadaneri												
21	Paganeri												
22	Mangaiyendal												
23	Keelamangalam												
24	Okkurpudur												
25	Nalukottai												
26	Salur												
27	Kootaravupatty												
28	Kandangipatti												
29	Malampatti												
30	Tamarakki North												
31	Kilatari												
32	Iluppaikkudi												
33	Tamaraikki South.												
34	Kumarapatti												
35	Pudupatti												
36	Idaiyamelur												
37	Cholapuram												
38	Surakkulam												
39	Karungalakkudi												
40	Gowripatti												
41	Vannikkudi												
42	Muttur												
43	Muthukanmoi												

APPENDIX (IV)

VILLAGE DIRECTORY

List of villages according to the proportion of Scheduled Castes and Scheduled Tribes to the total population by ranges

B. SCHEDULED TRIBES

5. SIVAGANGA TALUK

Ranges of Scheduled Tribe Population (Percentage)

Nil		0—5		6—15		16—25		26—35		36—50		51+	
Location Code number	*Name of village*	*Location Code number*	*Name of village*	*Location Code number*	*Name of village*	*Location Code number*	*Name of village*	*Location Code number*	*Name of village*	*Location Code number*	*Name of village*	*Location Code number*	*Name of village*
(1)	(2)	(3)	(4)	(5)	(6)	(7)	(8)	(9)	(10)	(11)	(12)	(13)	(14)
44	Usilangulam												
45	Kodikadukadamboorani.												
46	Nedungulam												
47	Sevaoorani												
48	Kollankudi Usilanendal												
49	Sundanandal												
50	Sennalkudi												
52	Pisandaikulam												
54	Kanjirangal												
55	Kottagudi kilpatti												
56	Ponnakkulam												
57	Sendi Udaiyanathapuram												
58	Mudikandam												
59	Maranusilangulam												
60	Arasanur												
61	Padamattur												
62	Pillur												
63	Panaiyur												
64	Arasani												
65	Mei Vaniyankudi												
66	Allur												
67	Panangudi												
68	Vittaneri												
69	Somanathamangalam												
70	Pallivayal kundurani alias Pallidharmam												
71	Mongan kanmay												
72	Moovar kanmoi												
73	Mangulam												
74	Kuruthanivariendal												
75	Paruthikanmai												
76	Pudukkiuvachchi alias Chinnakkituvachchi												
77	Oyyavandan												
78	Alangulam												
80	Kilkandani												
81	Kovanur												

Nil.

Ranges of Scheduled Tribe Population (Percentages)

Nil.		0-5		6—15		16-25		26—35		36—50		51 +	
Location Code number	*Name of village*	*Location Code number*	*Name of Village*	*Location Code number*	*Name of village*	*Location Code number*	*Name of village*	*Location Code number*	*Name of village*	*Location Code number*	*Name of village*	*Location Code number*	*Name of village*
(1)	(2)	(3)	(4)	(5)	(6)	(7)	(8)	(9)	(10))	(11)	(12)	(13)	(14)
82	Mattur												
83	Kannariruppu												
85	Vembattur												
86	Valuthani												
88	Poovali												
89	Cholavandan												
90	Kanjipatti Purasadi udaippu												
91	Purasadi udaippu												
92	Marakkattur												
93	Marattur												
94	Siramam												
95	Mudukkarai Pudukkulam												
96	Vettikulam												
97	Nadamangalam												
98	Vembankudi												
99	Sundaranudappu												
100	Kayangulam												
101	Mangudi												
103	Idaikkattur												
104	Velangulam Minnarajan												
105	Adappadakki												
107	Nettandal												
108	Silukkavatti												
109	Vannikkudi												
110	Sirvur												
111	Pulavanvayal												
112	Alpattavidudi												
113	Mallal												
114	Purasapatti Udayarendal.												
115	Sembanur												
116	Periakannanoor												
117	Sembar												
118	Sirukanaperi												
119	Sedamatal												
120	Kalkulam												
121	Kanjiram												
122	Sakkur												
123	Kolandi												
124	Thadiyamangalam												
125	Puliyankulam												
126	Kondagan Perungarai.												
127	Kil Pidavur												
128	Settur												
129	Marendai												

Nil.

APPENDIX (IV)

VILLAGE DIRECTORY

List of villages according to the proportion of Scheduled Castes and Scheduled Tribes to the Total population by ranges

A—SCHEDULED CASTES

6. MANAMADURAI TALUK

Ranges of Scheduled Caste Population (Percentage)

Nil.		0–5		6–10		11–15	
Location Code number	*Name of village*	*Location Code number*	*Name of village*	*Location Code number*	*Name of village*	*Location Code number*	*Name of village*
(1)	(2)	(3)	(4)	(5)	(6)	(7)	(8)
49	Kallurani	5	Adikarai	23	Ladamendal	14	Pottappalaiyam
70	Vadakkuchandenur	21	Valaiyanendal	39	Palaiyanur	22	Panaiyandel
		28	Tiruppachetti South	50	Surakkulam	29	Kottankulam
		34	Sengulam	55	Rajakambiram	30	Melanchorikulam
		40	Saluppanodai	59	Vellattur	32	Mel Rangiam
		62	Vagaikulam	80	Pottedi Alangulam	35	Kanjirangulam
						38	Velrendal
						48	Manambakki
						51	Melpidavur
						54	Kalpuravu
						60	Tamaraikkudi
						61	Viranendal
						69	Mangalam
						71	S. Karaikudi

Ranges of Scheduled Caste Population (Percentage)

16–20		21–30		31—+	
Location Code number	*Name of village*	*Location Code number*	*Name of village*	*Locaiton Code number*	*Name of village*
(9)	(10)	(11)	(12)	(13)	(14)
4	Manalur	2	Sottattatti	1	Sayanapuram
6	Puvandi	3	Keeladi	8	Sembar
9	Pappagudi	7	Enadi	11	Madappuram
10	Teli	16	Kaluvangulam	12	Kalukerkadai
20	Allinagaram	19	Kaliyandur	13	Kondagai
24	Tudai	25	Kanur	15	Karisakulam
41	Marnadu	31	Pirambur	17	Vellur
43	Vellikurichi	42	Sullangudi	18	Mankudi
46	Kirampakkottai	47	Sirugudi	26	Tiruppachetti North
57	Kattikulam	56	Theethampettai	27	Malayarayanendal
58	Kuvalaveli	63	Senthethiendal	33	Ambalattadi
65	Milaganur	64	Pudukkulam	36	Erukkilai Vellur
67	Kilangattur	66	Annavasal	37	Mukkudi
74	Vediarendal	73	Terkuchchandanur	44	Vagudi
		77	Chinnakannanur	45	Perumbaehcheri
		78	Maramvettikarisalkulam	52	Kishna thevarkumikam pattanam
		79	Tennavarayampudukottai	53	Seikalathur
				68	Arasanendal
				72	Elunuttimangalam
				75	Kilpasalai
				76	Arimantapam
				81	Malanethur

APPENDIX (IV)

VILLAGE DIRECTORY

List of villages according to the proportion of Scheduled Castes and Scheduled Tribes to the total population by ranges

B. Scheduled Tribes

6. MANAMADURAI TALUK

Ranges of Scheduled Tribe Population (Percentage).

Nil		0—5		6—15		16—25		26—35		36—50		51+	
Location Code number (1)	*Name of village* (2)	*Location Code number* (3)	*Name of village* (4)	*Location Code number* (5)	*Name of village* (6)	*Location Code number* (7)	*Name of village* (8)	*Location Code number* (9)	*Name of village* (10)	*Location Code number* (11)	*Name of village* (12)	*Location Code number* (13)	*Name of village* (14)
1 Sayanapuram		29 Kottankulam											
2 Sottattati													
3 Keeladi													
4 Manalur													
5 Adikarai													
6 Puvandi													
7 Enadi													
8 Sembar													
9 Pappagudi													
10 Teli													
11 Madappuram													
12 Kalukerkadai													
13 Kondagai													
14 Pottappalaiyam													
15 Karisalkulam													
16 Kaluvangulam													
17 Vellur													
18 Mankudi													
19 Kaliyandur													
20 Allinagaram													
21 Valaiyanendal													
22 Panaiyanendal													
23 Ladanendal													
24 Tudai													
25 Kanur													
26 Tiruppachetti North													
27 Malavarayanendal													
28 Tiruppachetti South													
30 Melanchorikulam													
31 Piramanur													
32 Mel Rangiam													
33 Ambalattadi													
34 Sengulam													
35 Kanjirangulam													
36 Erukkulai Vellur													
37 Mukkudi													
38 Vallirendal													
39 Palaiyanur													
40 Saluppanodai													
41 Mar Nadu													
42 Sullangudi													
43 Vellikurichchi													
44 Vagudi													
45 Perumbacheheri													
46 Kirungakkottai													
47 Sirugudi													

Nil.

Ranges of Scheduled Tribes Population (Percentage)

Nil		0—5		6—15		16—25		26—35		36—50		51+	
Location Code number)1)	*Name of village* (2)	*Location Code number* (3)	*Name of village* (4)	*Location Code number* (5)	*Name of village* (6)	*Location Code number* (7)	*Name of village* (8)	*Loaanion Code numaer* (9)	*Name of village* (10)	*Location Code number* (11)	*Name of village* (12)	*Location Code number* (13)	*Name of village* (14)
48 Manambakki													
49 Kallurani													
50 Surakkulam													
51 Melppidavur													
52 Krishnathevar kumikam pattanam.													
53 Sejkalathur													
54 Kalpuravu													
55 Rajakambiram													
56 Theethampettai													
57 Kottikulam													
58 Kuvalaveli													
59 Vellaitur													
60 Tamaraikkudi													
61 Viranendal													
62 Vagaikulam													
63 Senthethiendal													
64 Pudukkulam													
65 Milaganur													
66 Annavasal													
67 Kilangattur													
68 Arasanendal													
69 Mangalam													
70 Vadakkuchandanur													
71 S. Karaikudi													
72 Elunuttimangalam													
73 Terkuchchandanur													
74 Vediarendal													
75 Kil Pasalai													
76 Arimantapam													
77 Chinnakannanur													
78 Maramvettikarisalkulam													
79 Tennavarayam Pudukottai.													
80 Pottadi Alangulam													
81 Melanettur													

Nil.

APPENDIX IV

VILLAGE DIRECTORY

List of villages according to the proportion of Scheduled Castes and Scheduled Tribes to the total population by ranges

A. SCHEDULED CASTES

7. ILAIYANKUDI TALUK

Ranges of Scheduled Caste Population (Percentage)

Nil.		0—5		6—10		11—15		16—20		21—30		31+	
Location Code number	*Name of village*	*Location Code number*	*Name of village*	*Location Code number*	*Name of village*	*Location Code number*	*Name of village*	*Location Code number*	*Name of village*	*Location Code number*	*Name of village*	*Location Code number*	*Name of village*
(1)	(2)	(3)	(4)	(5)	(6)	(7)	(8)	(9)	(10)	(11)	(12)	(13)	(14)
10	Aramanaikkarai	25	Vendal	4	Suranam	6	Visavanur	1	Kalakkulam	2	Melturaiyur	3	Karaikkulam.
47	Kumarakkurichchi	29	Vedakkukiranur	8	Udayanur	7	Adavilangam	5	Akkavayal	11	Vallakkulam	15	Tevattakkudi.
		43	Sathanur	13	Sotukudi	9	Kalangadankottai			12	Nenjattur	17	Uttamanur.
				24	Kattanur	22	Tugavur	14	Kannamangalam	18	Vijayankudi	19	Nagamukunden-kudi.
				27	Samudram	28	Salaigramam	16	Tayamangalam	20	Tiruvallur		
				41	Pudukkottai	35	Melayur	21	Aranaiyur	23	Viraiyadakandan	32	Ilaiyankudi (North).
				44	Andakkudi	52	Ilamanur	26	Muttur	31	Karunchutti		
				51	Bameswaram	53	Porumbachcheri	30	Valaiyanendal	37	Kurichchi	33	Ilaiyankudi (South).
								42	Sivaladi	38	Munaicenri		
								48	Mulliyarendal	40	Sirupalai	34	Kilayur.
										45	Kottaiyur	36	Kil Nettur.
												39	Thirudayapuram.
												46	Nagarakudi.
												50	Kachchatta-nallur.

APPENDIX IV

VILLAGE DIRECTORY

B. SCHEDULED TRIBES.

7. ILAIYANKUDI TALUK

Ranges of Scheduled Tribe population (Percentage).

Nil.		0—5		6—15		16—25		26—35		36—50		51+	
Location Code nubmber	*Name of village*	*Location Code number*	*Name of village*	*Location Code number*	*Name of village*	*Location Code number*	*Name of village*	*Location Code number*	*Name of village*	*Location Code number*	*Name of village*	*Location Code number*	*Name of village*
(1)	(2)	(3)	(4)	(5)	(6)	(7)	(8)	(9)	(10)	(11)	(12)	(13)	(14)
1	Kalakkulam												
2	Mel Turaiyur												
3	Karaikkulam												
4	Suranam												
5	Akhavayal												
6	Visavanur												
7	Adavilangan												
8	Udayanur												
9	Kalangadan kottai												
10	Aramanaikkarai												
11	Vallakkulam												
12	Nenjanur												
13	Sotukudi												
14	Kannamangalam												
15	Tevattakkudi												
16	Tayamangalam												
17	Uttamanur												
18	Vijayankudi												
19	Nagamukundankudi												
20	Tiruvallur												
21	Aranaiyur												
22	Tugavur												
23	Viraiyadakandan												
24	Kattanur												
25	Vandal												
26	Muttur												
27	Samudram												
28	Salaigramam												
29	Vadakkukiranur												
30	Valaiyanendal												
31	Karunchutti												
32	Ilaiyankudi North												
33	Ilaiyankudi South												
34	Kalayur												
35	Malayur												
36	Kil Nettur												
37	Kurichchi												
38	Munaivenri												
39	Thirudayapuram												
40	Sirupalai												
41	Pudukkottai												
42	Siva'adi												
43	Sathanur												
44	Andakkudi												
45	Kottaiyur												
46	Nagarakudi												
47	Kumarakkurichchi												
48	Mulliyanendal												
50	Kachchattanallur												
51	Bmaneswaram												
52	Ilamanur												
53	Porumbachcheri												

Nil.

12-8—52

APPENDIX IV

VILLAGE DIRECTORY

List of villages according to the proportion of Scheduled Castes and Scheduled Tribes to the total population by ranges

A—SCHEDULED CASTES

8. PARAMAKKUDI TALUK

Ranges of Scheduled Caste population (Percentage)

Nil		0—5		6—10		11—15		16—20		21—30		31 +	
Location Code number (1)	*Name of village* (2)	*Location Code number* (3)	*Name of village* (4)	*Location Code number* (5)	*Name of village* (6)	*Location Code number* (7)	*Name of village* (8)	*Location Code number* (9)	*Name of village* (10)	*Location Code number* (11)	*Name of village* (12)	*Location Code number* (13)	*Name of village* (14)
..	..	25	Setukal	9	Nagaram	5	Karadandakudi	6	Vadaveneri	2	Melaparthipanur	1	Kallikudi
		27	Pandappanendal	11	Talaiyadikottai	7	Ariyankottai	10	Nagaramangalam	3	Sudiyur	13	Pidariseri
		35	Kunankulam	22	Manakkudi	20	Tavalaikulam	12	Perungarai	4	Radappuli	14	Kottankulam
		48	Kodikkulam	38	Kilparuthiyur	21	Kottaguoi	36	Veppangulam	8	Attangudi	30	Vallam
				42	Melayakudi	29	Akkiramesi	40	Valangudi	15	Kamudakkudi	31	Andakudi
				51	Panaiyur	45	Sirakikkottai	60	Kalayur	16	Poduvakkudi	32	Venngalur
						49	Arasanur	70	Kumukkottai	17	Kattupparamagudi	33	Kulanadapuri alias Arungulam
						63	Vilattur ..			18	Vaniyavallam	34	Mosukudi
										19	Anjamadai	39	Valimarichchan
										23	Vagaivayal	41	Madandai
										24	Pottagavayal	44	Urappuli
										26	Koluvur	46	Chittanendal
										28	Periyanendal	47	Sadurvedamangalam
										37	Taduttalankottai	53	Tiyagavanseri
										43	Vendoni	57	Manjakottai
										50	Siruvayal	58	Manjur
										52	Kiliyur	59	Ariyanendal
										54	Mummudisattan	62	Kavanur
										55	Pandiyur	65	Tenpoduvakkudi
										56	Gangaikondan	66	Pambur
										61	Venkatankurichchi	67	Pettanendal
										64	Tolur	68	Karungulam (Kalaiyur)
										74	Nagachchi	69	Pandikkanmay
										75	Sevvur	71	Kakkanendal
										76	Mudalur	72	Kamankottai
										79	Perungalur	73	Mennandi
										81	Bogalur	77	Tettangal
										84	Ariyakudi	78	Kulattur
										90	Kodikkulam	80	Viravanur
												82	Vallakkulam
												83	Kilkottai
												85	Puttur
												86	Tiyanur
												87	Ettivayal
												88	Seyyalur
												89	Semanur
												91	Urattur
												92	Koraikulam

APPENDIX (IV)

VILLAGE DIRECTORY

List of villages according to the proportion of Scheduled Castes and Scheduled Tribes to the total population by ranges

B—SCHEDULED TRIBES

8. PARAMAKKUDI TALUK

Ranges of Scheduled Tribe population (Percentage)

Nil		0—5		6—15		16—25		26—35		36—50		51 +	
Location Code number (1)	*Names of village* (2)	*Location Code number* (3)	*Name of village* (4)	*Location Code number* (5)	*Name of village* (6)	*Location Code number* (7)	*Name of village* (8)	*Location Code number* (9)	*Name of village* (10)	*Location Code number* (11)	*Name of village* (12)	*Location Code number* (13)	*Name of village* (14)
1	Kallikudi	43	Vendoni										
2	Melaparthipanur												
3	Sudiyur												
4	Radappuli												
5	Karadandakudi												
6	Vadavaneri												
7	Ariyankottai												
8	Attangudi												
9	Nagaram												
10	Nagaramangalam												
11	Talaiyadikottai												
12	Perungarai												
13	Pidariseri												
14	Kottankulam												
15	Kamudakkudi												
16	Poduvakkudi												
17	Kattupparamagudi												
18	Vaniyavallam												
19	Anjamadai												
20	Tavalaikulam												
21	Kottangudi												
22	Manakkudi												
23	Vagaivayal												
24	Pottagavayal												
25	Setukal												
26	Koluvur												
27	Pandappanendal												
28	Periyanendal												
29	Akkiramesi												
30	Vallam												
31	Andakkudi												
32	Vengalur												
33	Kulanadapuri alias Arungulam												
34	Mosukudi												
35	Kunankulam												
36	Veppangulam												
37	Taduttalankottai												
38	Kil Parattiyur												
39	Valimarichchan												
40	Valangudi												
41	Madandai												
42	Melayakudi												
44	Urappuli												
45	Sirakikkottai												

Nil.

APPENDIX IV

VILLAGE DIRECTORY

List of villages according to the proportion of Scheduled Castes and Scheduled Tribes to the total population by ranges.

B—SCHEDULED TRIBES

8. PARAMAKKUDI TALUK

Ranges of Scheduled Tribe Population (Percentage)

Nil		0—5		6—15		16—25		26—35		36—50		51+	
Location Code number	Name of village	Location Code number	Name of village	Location Code number	Name of village	Location Code number	Name of village	Location Code number	Name of village	Location Code number	Name of village	Location Code number	Name of village
(1)	(2)	(3)	(4)	(5)	(6)	(7)	(8)	(9)	(10)	(11)	(12)	(13)	(14)
47	Sadurvedamangalam												
48	Kodikkulam												
49	Arasanur												
50	Siruvayal												
51	Panaiyur												
52	Kiliyur												
53	Tiyagavanseri												
54	Mummudisattan												
55	Pandiyur												
56	Gangaikondan												
57	Manjakottai												
58	Manjur												
59	Ariyanendal												
60	Kalayur												
61	Venkattankurichchi												
62	Kavanur												
63	Vilattur												
64	Tolur												
65	Tenpoduvakkudi												
66	Pambur												
67	Pettanendal												
68	Karungulam (Kalaiyur)												
69	Pandikkanmay												
70	Kumukkottai												
71	Kakkanendal												
72	Kamankottai												
73	Mennandi												
74	Nagachchi												
75	Sevvur												
76	Mudalur												
77	Tettangal												
78	Kulattur												
79	Perungalur												
80	Viravanur												
81	Bogalur												
82	Vallakkulam												
83	Kil Kottai												
84	Ariyakudi												
85	Puttur												
86	Tiyanur												
87	Ettivayal												
88	Seyyalur												
89	Semanur												
90	Kodikkulam												
91	Urattur												
92	Koraikulam												

Nil.

APPENDIX (IV)

VILLAGE DIRECTORY

List of Villages according to the proportion of Scheduled Castes and Scheduled Tribes to the total population by ranges

A—SCHEDULED CASTES.

9. TIRUCHCHULI TALUK

Ranges of Scheduled Caste population (percentage)

Nil		0—5		6—10		11—15		16—20		21—30		31+	
Location Code number	Name of village	Location Code number	Name of village	Location Code number	Name of village	Location Code number	Name of village	Location Code number	Name of village	Location Code number	Name of village	Location Code number	Name of village
(1)	(2)	(3)	(4)	(5)	(6)	(7)	(8)	(9)	(10)	(11)	(12)	(13)	(14)
40	Thondamangulam	2	Karisalkulam	6	Kallumadaipulangulam.	5	Pillaiyarkulam	8	Thiruvidanallur	1	Poombidagai	4	Kalattur
41	Kadambankulam	11	Erumaikulam	23	Surikkulam	10	Pulvakkarai	20	Ulakkudi	7	Karungulam Nedunkulam.	9	Eluveni
43	Udaiyarendal	28	Isalimadai	30	Melakumilankulam	14	Vagaikkulam	24	Velankudi	12	Undurumikidakulam.	16	Attikulam
44	Chokkampatti	50	Puliyangulam	31	Sottamuri	21	Irunjirai	29	Perunjalipudupatti.	13	Kundukulam	25	Mayaleri
45	Meludaikulam	72	Udaiyanampatti	35	Andiyendal	22	Teli	54	Melparuttiyur	15	Katanoor	32	Athithanendal.
47	Valilaperi	73	Kuchchampatti	36	Varisaiyur	26	Manur	122	Nattikulam	17	Nalur	46	Nochchikkulam.
58	Kamalipuliyangulam	88	Nallatarai	39	Iluppaikkulam	34	Sathiseri	138	Setupuram	18	M. Pudukkulam	51	Vidattakulam
76	Manavarayanendal	94	Ottankulam	75	Pillaiyartottiyankulam.	37	Kandukondanmanickam.			19	Panaikkudi	52	Veerakudi.
105	Sappaniyendal	134	Nellikkulam	95	Viracholan	42	Pannaimoondappu			27	Iluppaikulam	53	Usilangulam.
107	Karendal	143	Iluppaiyur	120	Sembaneringi	48	Sennilakkudi			33	Velaneri	56	Pulichchikulam.
116	Konappanendal	147	Velanurani	137	Pillaiyarnattam	70	Maili			49	Mithilaikulam	64	Mel Endal.
119	Panaiyur	149	Poomalaipatti			77	Pulikkurichchi			103	Agattakulam	66	Velayuthapuram
127	Pappankulam					106	Ambaneri			121	Regunathamadai	80	Nadakulam.
128	Minakkulam					112	Tiruchuli			125	Kongalakudi	85	Kallattikulam.
131	Nambiyendal					145	Silampatti			132	Alangulam	91	Kuraiyaravasittan.-Marudankudi
135	Karisalkulam									142	Anaikkulam	96	Kilsambu
												98	Kaladippappankulam.
136	Chittalakkundu											99	Padanakkurichchi
140	Koykkapethan											102	Muttaneri.
146	Kattanpatti											104	Kurundangulam.
148	Damodarapuram											109	Kokkulam
												110	Suchchaneri.
												111	Pallimatam.
												114	Paraiyankulam.
												115	Vadapalai.
												117	Kilkandamangalam.
												126	Nallukkurichchi.
												133	Sullankudi.
												139	Naduvappacheri.
												150	Muthuramalingapuram.

APPENDIX (IV)

VILLAGE DIRECTORY

List of villages according to the proportion of Scheduled Castes and Scheduled Tribes to the total population by ranges

B—SCHEDULED TRIBES

9. TIRUCHCHULI TALUK

Ranges of Scheduled Tribe population (percentage)

Nil		0—5		6—15		16—25		26—35		36—50		51+	
Location Code number	*Name of village*	*Location Code number*	*Name of village*	*Location Code number*	*Name of village*	*Location Code number*	*Name of Village*	*Location Code number*	*Name of village*	*Location Code Number*	*Name of village*	*Location Code number*	*Name of village*
(1)	(2)	(3)	(4)	(5)	(6)	(7)	(8)	(9)	(10)	(11)	(12)	(13)	(14)
1	Poombidagai												
2	Karisalkulam												
4	Kalattur												
5	Pillaiyarkulam												
6	Kallumacaipulangulam												
7	Karungulam Nedungulam.												
8	Thiruvidanallur												
9	Eluvani												
10	Pulvaykkarai												
11	Erumaikkulam												
12	Undurumikidakkulam												
13	Kundukulam												
14	Vagaikkulam												
15	Katanoor												
16	Attikulam												
17	Nalur												
18	M. Pudukkulam												
19	Panaikkudi												
20	Ulakkudi												
21	Irunjirai												
22	Teli												
23	Surikkulam												
24	Velankudi												
25	Mayaleri												
26	Manur												
27	Iluppaikkulam												
28	Isalimadai												
29	Perunjalipuduppatti												
30	Melakumilankulam												
31	Sottamuri												
32	Athithanendal												
33	Velaneri												
34	Sathiseri												
35	Andiyendal												
36	Varisaiyur												
37	Kandukondanmanickam												
39	Iluppaikkulam												
40	Thondamangalam												
41	Kadambankulam												
42	Pannaimoondappu												
43	Udaiyarendal												
44	Chokkampatti												
45	Meludaikulam												
46	Nochchikkulam												
47	Valilaperi												

Nil.

Ranges of Scheduled Tribe population (percentage)

Nil		0—5		6—15		16—25		26—35		36—50		51+	
Location Code number	*Name of village*	*Location Code number*	*Name of village*	*Location Code number*	*Name of village*	*Location Code number*	*Name of village*	*Location Code number*	*Name of village*	*Location Code number*	*Name of village*	*Location Code number*	*Name of village*
(1)	(2)	(3)	(4)	(5)	(6)	(7)	(8)	(9)	(10)	(11)	(12)	(13)	(14)
48	Sennilakkudi												
49	Mithilaikulam												
50	Puliyangulam												
51	Vidattakulam												
52	Veerakudi												
53	Usilangulam												
54	Melparuttiyur												
56	Pulichchikulam												
58	Kamalipuliyangulam												
64	Melendal												
66	Velayuthapuram												
70	Maili												
72	Udaiyanampatti												
73	Kuchchampatti												
75	Pillaiyartottiyankulam												
76	Manavarayanendal												
77	Pulikkurichchi												
80	Nadakulam												
85	Kallattikkulam												
88	Nallatarai												
91	Kuraiyaravasittan Marudankudi.												
94	Ottankulam												
15	Viracholan												
96	Kilsambur												
98	Kaladippappankulam												
99	Padamakkurichchi												
102	Muttaneri												
103	Agattakulam												
104	Kurumdangulam												
105	Sappaniyendal												
106	Ambaneri												
107	Karendal												
109	Kokkulam												
110	Suchchaneri												
111	Pallimatam												
112	Tiruchuli												
114	Paraiyankulam												
115	Vadapalai												
116	Konappanendal												
117	Kilkandamangalam												
119	Panaiyur												
120	Sembanerinji												

Nil.

APPENDIX (IV)

VILLAGE DIRECTORY

List of Villages according to the proportion of Scheduled Castes and Scheduled Tribes to the total population by ranges.

B—SCHEDULED TRIBES

9. TIRUCHCHULI TALUK

Ranges of Scheduled Tribe population (percentage)

Nil		0—5		6—15		16—25		26—35		36—50		51+	
Location Code number (1)	*Name of village* (2)	*Location Code number* (3)	*Name of village* (4)	*Location Code number* (5)	*Name of village* (6)	*Location Code number* (7)	*Name of village* (8)	*Location Code number* (9)	*Name of village* (10)	*Location Code number* (11)	*Name of village* (12)	*Location Code number* (13)	*Name of village* (14)
121	Regunathamadai												
122	Nataikkulam												
125	Kongalakudi												
126	Nallukkurichchi												
127	Pappankulam												
128	Minakkulam												
131	Nambiyendal												
132	Alangulam												
133	Sullankudi												
134	Nellikkulam												
135	Karisalkulam												
136	Chittalakkundu												
137	Pillaiyarnattam												
138	Setupuram												
139	Naduvappacheri												
140	Koykkapethan												
142	Anaikkulam												
143	Iluppaiyur												
145	Silampatti												
146	Kattanpatti												
147	Velanurani												
148	Damodarapuram												
149	Poomalaipatti												
150	Muthuramalingapuram												

Nil.

APPENDIX-IV

VILLAGE DIRECTORY

List of villages according to the proportion of Scheduled Castes and Scheduled Tribes to the total population by ranges

A—SCHEDULED CASTES

10. ARUPPUKKOTTAI TALUK

Ranges of Scheduled Caste Population (Percentage)

Nil		0—5		6—10		11—15		16—20		21—30		31+	
Location Code number (1)	*Name of village* (2)	*Location Code number* (3)	*Name of village* (4)	*Location Code number* (5)	*Name of village* (6)	*Location Code number* (7)	*Name of village* (8)	*Location Code number* (9)	*Name of village* (10)	*Location Code number* (11)	*Name of village* (12)	*Location Code number* (13)	*Name of village* (14)
25	Neyritakku Nedungulam.	12	Kallupatti	3	Aviyur	2	Kurandi	28	Veppangulam	4	Kadambankulam	1	Mangulam
81	Tenur	26	Iluppaikkulam	7	Melkallankulam	47	Rariya Alangulam	31	Kattukkuttagai-karisalkulam.	5	Arasakulam	6	Musuttaik-kurichi.
83	Parayankuttai	30	Achchampatti	32	Pambatti	67	Mallankinar	35	Mantoppu	9	Nangur	8	Timmapuram
115	Poyyankulam	34	Viyampatti	42	Allalaperi	69	Kalkurichi	37	Pisindi	11	Kambikkudi	10	Pappanam
120	Kurunjakkulam	36	Achchangulam	57	Chittumoona-daippu.	71	Kanakkanendal			13	Kariyapatti	14	Nedungulam
126	Kattakkanjanpatti	39	Kaluvanachcheri	60	Kariyanendal	73	Attikulam	46	Chokkanendal	24	Tottiyankulam	17	Amaipirakki
150	Muthuramalinga-puram.	55	Vettilaimuriyam-patti.	82	Maraikkulam	90	Kilkanjirangulam	61	Vakkanangundu	40	Thoppur	33	Panjar
154	Kalyanasundara-puram.	62	Thonugal	104	Kattangudi	93	Panikkurippu	66	Veralotti	41	Chattram Puliyan-gulam.	38	Vadagarai
155	Kallumatam	63	Vadakku Puli-am patti.	111	Kullursandai	106	Reddiyapatti	70	Johilpatti	56	Kilavaneri	43	Mudukkankulam
157	Parattanatham	68	Chandrankulam	114	Palayampatti	112	Palavanattam	79	Suranur	58	Allikkulam	44	Sirukulam
163	Vadakkukoppuchi-thampatti	76	Chettikulam	127	Attipatti	28	Kulasekaranallur	125	Kanjanaiyakkan patti.	64	Nandikundu	48	Chittanendal
170	Mel Pandalgudi	88	Tamiraikkulam	137	Kallurani	135	Bommakottai	131	Karunaikkulam	84	Manangattan	50	Chinna Alan-gulam.
		108	Villipattiri	142	Minakshipuram	138	Savasapuram	132	Konganakurichi	92	Pandanendal	51	Karungulam Nedungulam.
		109	Sulakkarai	153	Kalaiyarkarisal-kulam.	144	Amanakkanattam	145	Kuttipparai	98	Tulukkankulam	54	Manaviyendal
		119	Sembatti	158	Tummachinnam-patti.	147	Podampatti	176	Toppilakkarai	105	Kovilankulam	65	Alagiyanallur
		121	Mettuttottiyann-kulam.	168	Tummakkundu	148	Chettikurichi	184	Therkunattam	107	Valukkalotti	75	Mel Kanjiran-gulam.
		129	Mangulam	171	Velayudhapuram	166	Chettipatti	187	Purasalur	113	Gopalapuram	77	Kurunjakkulam
		133	Alandipatti	172	Tummuchinnam-patti.	185	Sengulam	189	Kilkudi	130	Mel Kandaman-galam.	78	Isalimadai
		141	Tiruvirundal-puram.	174	Salukkuvarpatti					140	Sukkalanattam	80	Kuvarkulam
		149	Kullampatti	177	Rajagopalapuram					151	Narattampatti	99	Kundukulam
		159	Vedanattam	186	Pulankul					167	Vaduvarpatti	103	Karaikkulam
		161	Mantapasalai							169	Andipatti	116	Kambali
		162	Maravarperungudi									117	Kil Idayankulam
		164	Koppuchittam-patti.									118	Puliyuran
		165	Kil Pandalkudi									146	Kurundamatam
		175	Sudamatam									156	Erasinampatti
		178	Pullnayakkanpatti									173	Tirumalaipuram
		179	Chettikulam									181	Parelacheri
		180	Kanakki									188	Kallakkarai
		182	Melaiyur										
		183	Vadakkunattam										

APPENDIX IV

VILLAGE DIRECTORY

List of Villages according to the proportion of Scheduled Castes and Scheduled Tribes to the total population by ranges

B—SCHEDULED TRIBES

10. ARUPPUKKOTTAI TALUK

Ranges of Scheduled Tribe population (percentage)

Nil		0—5		6—15		16—25		26—35		36—50		51+	
Location Code number	*Name of village*	*Location Code number*	*Name of village*	*Location Code number*	*Name of village*	*Location Code number*	*Name of village*	*Location Code number*	*Name of village*	*Location Code number*	*Name of village*	*Location Code number*	*Name of village*
(1)	(2)	(3)	(4)	(5)	(6)	(7)	(8)	(2)	(10)	(11)	(12)	(13)	(14)
1	Mangulam	65	Alagiyanallur										
2	Kurandi	109	Sulakkarai										
3	Aviyur	111	Kullursandai										
4	Kadambankulam	113	Gopalapuram										
5	Arasakulam	129	Mangulam										
6	Musuttaikurichchi	140	Sukkalanattam										
7	Mel Kallankulam	148	Chettikurichchi										
8	Timmapuram	161	Mantapasalai										
9	Nangur	165	Kil Pandalkudi										
10	Pappanam	166	Chettipatti										
11	Kambikkudi	168	Tummakkundu										
12	Kallupatti	169	Andipatti										
13	Kariyapatti												
14	Nedungulam												
17	Amaipirakki												
24	Tottiyankulam							Nil					
25	Neyrilakku Nedungulam												
26	Iluppaikkulam												
28	Veppangulam												
30	Achchampatti												
31	Kattukkuttagai Karisalkulam												
32	Pambatti												
33	Panjar												
34	Vaiyampatti												
35	Mantoppu												
36	Achchangulam												
37	Pisindi												
38	Vadagarai												
39	Kaluvanachcheri												
40	Thoppur												
41	Chattrampuliyangulam.												
42	Allalaperi												
43	Mudukkankulam												
44	Sirukulam												
46	Chokkanendal												
47	Periya Alangulam												
48	Chittanendal												
50	Chinna Alangulam												
51	Karungulam Nedungulam.												
54	Manaviyendal												
55	Vettilaimuriyampatti												
56	Kilavaneri												

Ranges of Scheduled Tribe population (percentage)

Nil		0—5		6—15		16—25		26—35		36—50		51+	
Location Code number	*Name of village*	*Location Code number*	*Name of village*	*Location Code number*	*Name of village*	*Location Code number*	*Name of village*	*Location Code number*	*Name of village*	*Location Code number*	*Name of village*	*Location Code number*	*Name of vlillage*
(1)	(2)	(3)	(4)	(5)	(6)	(7)	(8)	(9)	(10)	(11)	(12)	(13)	(14)
57	Chittumoonadaippu												
58	Allikulam												
60	Kariyanendal												
61	Vakkanangundu												
62	Thonugal												
63	Vadakkupuliampatti												
64	Nandikundu												
66	Varalotti												
67	Mallankinar												
68	Chandrankulam												
69	Kalkurichchi												
70	Johilpatti												
71	Kanakkanendal												
73	Attikulam												
75	Mel Kanjirangulam												
76	Chettikulam												
77	Kurunjakkaulam												
78	Isalimadai												
79	Suranur												
80	Kuvarkulam												
81	Tenur												
82	Maraikkulam							Nil					
83	Parayankuttai												
84	Manangattan												
88	Tamaraikkulam												
90	Kalikanjirangulam												
92	Pananendal												
93	Panikkurippu												
98	Tulukkankulam												
99	Kundukulam												
103	Karaikulam												
104	Kattangudi												
105	Kovilankulam												
106	Reddiyapatti												
107	Valukalotti												
108	Villipattii												
112	Palavanattam												
114	Palayampatti												
115	Poyyankulam												
116	Kambali												
117	Kil Idayankulam												
118	Puliyuran												
119	Sembatti												
120	Kurunjakkulam												
121	Mettuottiyankulam												
125	Kanjanayakkanpatti												
126	Kattakkanjanpatti												
127	Attippatti												
128	Kulasekhara Nallur												
130	Mel Kandamangalam												
131	Kurunaikkulam												
132	Konganakkurichchi												
133	Aladipatti												
135	Bommakottai												

APPENDIX IV

VILLAGE DIRECTORY

List of Villages according to the proportion of Scheduled Castes and Scheduled Tribes to the total population by ranges

B—SCHEDULED TRIBES

10. ARUPPUKKOTTAI TALUK

Ranges of Scheduled Tribe Population (percentage)

Nil		0—5		6—15		16—25		26—35		36—50		51+	
Location Code number	*Name of village*	*Location Code number*	*Name of village*	*Location Code number*	*Name of village*	*Location Code number*	*Name of village*	*Location Code number*	*Name of village*	*Location Code number*	*Name of village*	*Location Code number*	*Name of village*
(1)	(2)	(3)	(4)	(5)	(6)	(7)	(8)	(6)	(10)	(11)	(12)	(13)	(14)
137	Kalurani												
138	Savasuparam												
141	Tiruvirundalpuram												
142	Minakshipuram												
144	Amanakkanattam												
145	Kuttipparai												
146	Kurundamatam												
147	Podampattil												
149	Kullampatti												
150	Muthuramalingapuram												
151	Natrampatti												
153	Kalaiyarkaraisalkulam												
154	Kalyanasundarapuram												
155	Kallumatam												
156	Eresinampatti												
157	Parattanatham												
158	Tummachinnampatti												
159	Vedanattam												
162	Maravarperungudi												
163	Vadakkukoppuchithampatti												
164	Koppuchittampatti												
167	Vaduvarpatti												
170	Melpandalgudi												
171	Velayudhapuram												
172	Timmuchinnampatti												
173	Tirumalaipuram												
174	Salukkuvarpatti												
175	Sudamatam												
176	Toppilakkarai												
177	Rajagopalapuram												
178	Pullnayakkanpatti												
179	Chettikulam												
180	Kanakki												
181	Paralachchi												
182	Melaiyur												
183	Vadakkunattam												
184	Therkunattam												
185	Sengulam												
186	Pulankal												
187	Purasalur												
188	Kallakkari												
189	Kilkudi												

APPENDIX (IV)

VILLAGE DIRECTORY

List of villages according to the proportion of Scheduled Castes and Scheduled Tribes to the total Population by Ranges

A—SCHEDULED CASTES

11. VIRUDUNAGAR TALUK

Ranges of Scheduled Caste Pupulation (Percentage)

NIL.		0-5		6-10		11-15		16-20		21-30		31+	
Location Code number	*Name of village*	*Location Code number*	*Name of village*	*Location Code number*	*Name of village*	*Location Code number*	*Name of village*	*Location Code number*	*Name of village*	*Location Code number*	*Name of village*	*Location Code number*	*Name of village*
(1)	(2)	(3)	(4)	(5)	(6)	(7)	(8)	(9)	(10)	(11)	(12)	(13)	(14)
13	Seeniapuram	10	Chinnamuppan-patti	5	Sivagnanapuram	11	Pelampatti	1	Erichchanattam	8	Chattrareddi-ppatti.	2	Sengottai
33	Purnachandrapuram	20	Kumaralinga-puram.	7	Allampatti	16	Sevalur	3	Ellinganayakkan--patti.	9	Periaperali	4	Vadamalai-kkurichchi.
34	Anaikuttam	38	Ondippulinyak-kanur.	18	Kavundanpatti	25	Alagapuri			14	Sengunapuram	6	Pulliaikkattai
60	Kalangaperi	44	Sennalkudi	21	Virudhunagar	36	Melamattur	17	Pudukottai	15	Mulippatti	12	Pavali
		52	Vedapatti	40	Puliyangulam	43	Kadambankulam	22	Kottaipatti	28	Vellore	19	Nattarmangalam
		58	Tammanayakan-patti	53	Krishnaperi	54	Injar	26	Misalur	30	Mangalam	24	Kurakkundu
		64	Valaiyapatti	72	Appayyanayakkan-patti.	59	Vachchakkara patti.	32	Nedungulam	35	A. Minakshipuram	27	Ambattur
		66	Avudaiyapuram			68	Koilvirarpetti	46	Pattampudur	42	Mettukkundu	29	Kalaiyar-kurichchi.
		69	Kottaiyur					68	Mannarkottai	48	Kasireddiapatti	31	Tachchakkudi
								65	Chinnavadi	56	Vadi	37	Kariseri
								70	Sundaralinga-puram.	57	Pudur	39	Tadanpatti
										67	Tullukkapatti	41	Muruluthu
												45	Chettipatti
												47	Vypputtanpatti
												50	Muttulinga-puram.
												51	Namaskarittan-petti.
												55	Chokkalinga-puram.
												61	Kottainatam
												62	Endappuli
												71	Pudupatti

APPENDIX—IV

VILLAGE DIRECTORY

B—SCHEDLED TRIBES

List of Villages according to the proportion of Scheduled Castes and Scheduled Tribes to the total population by ranges

11. VIRUDUNAGAR TALUK

Ranges of Scheduled Tribe Population (Percentage)

NIL.		0–5		6-15		16-25		26–35		36–50		51+	
Location Code number	*Name of village*	*Location Code number*	*Name of village*	*Location Code number*	*Name of village*	*Location Code number*	*Name of village*	*Location Code number*	*Name of village*	*Location Code number*	*Name of village*	*Location Code number*	*Name of village*
(1)	(2)	(3)	(4)	(5)	(6)	(7)	(8)	(9)	(10)	(11)	(12)	(13)	(14)
1	Erichchanattam	7	Allampatti										
2	Senkottai	22	Kottaipatti										
3	Ellinganayakkanpatti.	54	Injar										
4	Vadamalaikkurichchi.	58	Tammanayakkanpatti.										
5	Sivagnanapuram												
6	Pullalaikkattai												
8	Chattra reddippatti												
9	Periaperalli												
10	Chinnamuppanpatti												
11	Pelampatti												
12	Pavali												
13	Senniapuram												
14	Sengunrapuram												
15	Mulippatti												
16	Sevalur												
17	Pudukkottai												
18	Kavundanpatti												
19	Nattarmangalam												
20	Kumaralingapuram												
21	Virudhunagar												
24	Kurukkundu												
25	Alagapuri												
26	Misalur												
27	Amattur												
28	Vellore												
29	Kalaiyarkurichchi												
30	Mangalam												
31	Tachchakkudi												
32	Nedungulam												
33	Purnachandrapuram												
34	Anaikkuttam												
35	A. Minakshipuram												
36	Melamattur												
37	Kariseri												
38	Ondippulinyakkanur												
39	Tadanpatti												
40	Puliyangitam												
41	Naruluthu												
42	Mettukkundu												
43	Kadambankulam												
44	Sennalkudi												
45	Chettipatti												
46	Pattampudur												
47	Vypputtanpatti												
48	Kasireddiapatti												
50	Muttulingapuram												
51	Namaskarittanpatti												

Ranges of scheduled Tribe Papulaion (Percentage)

NIL		0–5		6–15		16–25		26–35		36–50		51+	
Location Code number	*Name of village*	*Location Code number*	*Name of village*	*Location Code number*	*Name of village*	*Location Code number*	*Name of village*	*Location Code number*	*Name of village*	*Location Code number*	*Name of village*	*Location Code number*	*Name of village*
1)	(2)	(3)	(4)	(5)	(6)	(7)	(8)	(9)	(10)	(11)	(12)	(13)	(14)
52	Vadapatti												
53	Krishnaperi												
55	Chokkalingapuram												
56	Vadi												
57	Pudur												
59	Vachchakkarappatti												
60	Kalangaperi												
61	Kottainattam												
62	Endappuli												
63	Koilvirarpatti												
64	Valaiyapatti												
65	Mannarkottai												
66	Avudaiyapuram												
67	Tulukkappatti												
68	Chinnavadi												
69	Kottaiyur												
70	Sundaralingapuram												
71	Puduppatti												
72	Appayyanayakkanpatti												

APPENDIX (IV)

VILLAGE DIRECTORY

List of villages according to the proportion of Scheduled Castes and Scheduled Tribes to the total population by ranges

A—SCHEDULED CASTES.

12. SRIVILLIPUTTUR TALUK

Ranges of Scheduled Caste Population (Percentage)

Nil		0—5		6—10		11—15		16—20		21—30		31+	
Location Code number	*Name of village*	*Location Code number*	*Name of village*	*Location Code number*	*Name of village*	*Location Code number*	*Name of village*	*Location Code number*	*Name of village*	*Location Code number*	*Name of village*	*Location Code number*	*Name of village*
(1)	(2)	(3)	(4)	(5)	(6)	(7)	(8)	(9)	(10)	(11)	(12)	(13)	(14)
27	Srivillipputtur R.F.	49	Thailakulam	6	Ayiradharmam			15	Puduppatti	1	Watrap ..	4	Kottaiyur
44	Ponnangani			42	Achchankulam			45	Sivandippatti	2	Maharajapuram	9	Karisalkulam
								53	Malli	3	Thambipatti ..	11	Kodikulam
								57	Pillaiyarkulam	5	Ilandaikulam	12	Khansahibpuram
										7	Goyindanallur	17	Thulukkapatti
										8	Vellaipottai ..	18	Muvaraivenran
										16	Sundarapandiyam	19	Rudrappanaicken-patti.
										23	Nattampatti		
										24	Kunnur	20	Vadugappatti
										35	Pillaiyarnattam	21	Ammapatti
										41	Puvani	22	Kalattur
										51	Mullikkulam	30	Sembanandi-karisalkulam.
										56	Padikkasuvaittan-patti.	31	Pattakulam Sallippatti.
										58	Achchandavilttan	32	S. Ammapatti
												33	Viluppanur
												34	Nallingaperi
												36	Venkateswara-puram.
												37	Singammalpuram
												38	Valaikkulam
												40	Kurukkalkulam
												43	Vadakku Srivilli-puttur.
												46	Mamsapuram (Muhammad sahibpuram)
												47	Srivillipputtur
												48	Attikkulam Sengulam.
												50	Muttuvenkata-rayapuram.
												52	Tadagannai Mangaseri.
												54	Deyvendri
												55	Nachchiyarkovil.

APPENDIX (IV)

VILLAGE DIRECTORY

B—SCHEDULED TRIBES

12. SRIVILLIPUTTUR TALUK

Ranges of Scheduled Tribe Population (percentage)

Nil		0—5		6—15		16—25		26—35		36—50		51+	
Location Code number	*Name of village*	*Location Code number*	*Name of village*	*Location Code number*	*Name of village*	*Location Code number.*	*Name of village*	*Location Code number*	*Name of village*	*Location Code number*	*Name of village*	*Location Code number*	*Name of village*
(1)	(2)	(3)	(4)	(5)	(6)	(7)	(8)	(9)	(10)	(11)	(12)	(13)	(14)
1	Watrap	2	Maharajapuram									27	Srivillipputtur R.F.
3	Thambipatti												
4	Kottaiyur												
5	Ilandaikulam												
6	Ayiradharmam												
7	Govindanallur												
8	Vellaipottai												
9	Karisalkulam												
11	Kodikulam												
12	Khansahibpuram												
15	Puduppatti												
16	Sundarapandiyam												
17	Thulukkapatti												
18	Muvaraivenran												
19	Rudrappanaicken-patti Vadugappatti												
21	Ammapatti												
22	Kalattur												
23	Nattampatti												
24	Kunnur												
30	Sembanandikarisal-kulam.												
31	Pattakkulam Sallippatti.												
32	S. Ammapatti												
33	Viluppanur												
34	Nallingaperi												
35	Pillaiyarnattam												
36	Venkateswarapuram												
37	Singammalpuram												
38	Valaikkulam												
40	Kurukkalkulam												
41	Puvani												
42	Achchankulam												
43	Vadakku Srivilli-puttur.												
44	Ponnangani												
45	Sivandippatti												
46	Mamsapuram (Muhammadsahib-puram).												
47	Srivillipputtur												
48	Attikkulam Sengulam												
49	Thailakulam												
50	Muttuvenkatarayapuram												

Nil

APPENDIX (IV)

VILLAGE DIRECTORY

B—SCHEDULED TRIBES

List of villages according to the proportion of Scheduled Castes and Scheduled Tribes to the total population by ranges

12. SRIVILLIPUTTUR TALUK

Ranges of Scheduled Tribe Population (percentage)

NIL		0–5		6–15		16–25		26–35		36–50		51+	
Location Code number	*Name of village*	*Location Code number*	*Name of village*	*Location Code number*	*Name of village*	*Location Code number*	*Name of village*	*Location Code number*	*Name of village*	*Location Code number*	*Name of village*	*Location Code number*	*Name of village*
(1)	(2)	(3)	(4)	(5)	(6)	(7)	(8)	(9)	(10)	(11)	(12)	(13)	(14)
51	Mullikulam												
52	Tadagannai Mangaseri.												
53	Malli												
54	Deyvendri												
55	Nachchiyarkovil												
56	Padikkasuvaittanpatti												
57	Pillaiyarkulam												
58	Achchandavilttan												

Nil

APPENDIX (IV)

VILLAGE DIRECTORY

List of villages according to the proportion of Scheduled Castes and Scheduled Tribes to the Total population by ranges

A—SCHEDULED CASTES

13. RAJAPALAIYAM TALUK

Ranges of Scheduled Caste population (percentage)

Nil.		0—5		6—10		11—15		16—20		21—30		31+	
Location Code number	*Name of village*	*Location Code number*	*Name of village*	*Location Code number*	*Name of village*	*Location Code number*	*Name of village*	*Location Code number*	*Name of village*	*Location Code number*	*Name of village*	*Location Code number*	*Name of village*
(1)	(2)	(3)	(4)	(5)	(6)	(7)	(8)	(9)	(10)	(11)	(12)	(13)	(14)
3	Sammandapuram	8	Valangulam	29	Varagunaramapuram.	31	Kurichchiyarpatti	19	Kilrajakularaman	9	Kottankulam	2	Vadakkuvenganallur.
5	Thoppupatti Bit II	22	Puduppalaiyam			46	Chokkanathanputtur.	30	Gopalapuram	13	Kollankondan	7	MelpattamKarisalkulam.
11	Kottankulam R.F.	27	Appaneri					34	Metiuppatti	20	Melrajakularaman	10	Arasiyarpptti
36	Settur R.F.	28	Ramalingapuram					42	Puttur	21	Samasigapuram	12	Cheitikulam
		39	Therku Devadanam					44	Vadagarai	25	Solaichcheri	15	Kollankondan R.F.
		41	Nallamangalam							32	Sholapuram	16	Rajappalaiyam
		47	Melur Duraisamipuram.							35	Settur	17	Kadambankulam
										37	Muttuswamipuram	18	Reghunathapuram
										40	Kovilur	23	Kollankondan
										43	Nattampatti	24	Sundararajapuram.
										45	Tenkarai	26	Terku Venganallur
												33	Ilandirakondan
												38	Vadakku Devadanam.
												48	Korukkampatti.

APPENDIX IV
VILLAGE DIRECTORY
B.—SCHEDULED TRIBES

13. RAJAPALAIYAM TALUK

Ranges of Scheduled Tribe population (percentage)

Nil		0–5		6—15		16—25		26—35		36–50		51+	
Location Code number.	*Name of village*	*Location Code number.*	*Name of village*	*Location Code number*	*Name of village*	*Location Code number*	*Name of village*	*Location Code number*	*Name of village*	*Location Code number*	*Name of village*	*Locacion Code number*	*Name of village*
(1)	(2)	(3)	(4)	(5)	(6)	(7)	(8)	(9)	(10)	(11)	(12)	(13)	(14)
2	Vadakku Venganallur	20	Melrajakularaman		...	12	Chettikulam		..		...	36	Settur R.F.
3	Sammandapuram	35	Settur										
5	Thoppupatti Bit II	41	Nallamangalam										
7	Melpattam Karisalkulam.												
8	Valangulam												
9	Kottankulam												
10	Arasiyarpatti												
11	Kottankulam R.F.												
13	Kollankondan												
15	Kollankondan R.F.												
16	Rajapalaiyam												
17	Kadambankulam												
18	Reghunathapuram												
19	Kilrajakularaman												
21	Samsigapuram												
22	Puduppalaiyam												
23	Kollankondan												
24	Sundararajapuram												
25	Solaichcheri												
26	Torku Venganallur												
27	Appaneri												
28	Ramalingapuram												
29	Varagunaramapuram												
30	Gopalapuram												
31	Kurichchiyarpatti												
32	Sholapuram												
33	Ilandirakondan												
34	Mettuppatti												
37	Muttus wamipuram												
38	Vadakku Devadanam												
39	Therku Devadanam												
40	Kovilur												
42	Puitur												
43	Nattampatti												
44	Vadagarai												
45	Tenkarai												
46	Chokkanathanputtu												
47	Melur Duraisamipuram.												
48	Korukkampatti												

APPENDIX IV
VILLAGE DIRECTORY
List of Villages according to the proportion of Scheduled Castes and Scheduled Tribes to the Total Population by Ranges
A—SCHEDULED CASTES
14. SATTUR TALUK

Ranges of Scheduled Caste Population (Percentage)

NIL		0-5		6-10		11-15		16-20		21-30		31+	
Location Code number	*Name of village*	*Location Code number*	*Name of village*	*Location Code number*	*Name of village*	*Location Code number*	*Name of village*	*Location Code number*	*Name of village*	*Location Code number*	*Name of village*	*Location Code number*	*Name of village*
(1)	(2)	(3)	(4)	(5)	(6)	(7)	(8)	(9)	(10)	(11)	(12)	(13)	(14)
30	Vadamalaipuram	44	Salvarpatti	10	Kundalakkuttu	4	Kumaralingapuram	3	Neranapnram	1	Tiruttangal	7	Sandaiyur
76	Muttuswamipuram	71	ChinnaTambiyapuram	15	Ammapattl	5	Muttulingapuram	18	Chinnakamapatti	2	Kil Tiruttangal	8	Govarpatti
82	Servaikkaranpatti	93	Elayirampannai	20	Sivakasi	11	Pappakudi	19	Anuppankulam	6	Veppilaippatti	13	Athipatti
				28	Subramanlyapuram	12	Kosukundu	24	Vendurayapuram	9	Nallamanayakkanpatti	21	Anaiyur
				39	Chinna Gollpatti	26	Peranayakkanpatri	47	Kannnjampatti	14	SIrukulam	22	Maraneri
				42	Mettuppatti (Ottaiyal)	31	Padandal	51	Kundaylruppu	17	Mettamalai	25	Nadlkkudi
				46	Tayiluppattl	49	Kongankulam	67	Subrahmaniyapuram	23	Duraiswamipuram	29	SIndapalli
				48	Edirkottai	50	Alangulam	75	Muttandipuram	27	Vattllaiyurani	32	Karralampatti
				54	Vijayakarisalkuiam	52	Kangarasevai	77	Mullisevai alias Muthuswamipuram	34	Melmadai	33	Alampatti
				65	Umattampatti	53	Vembakkottai			35	Mettupatti (Nenmeb	36	Mudlrtalainagalapuram
				66	Ovanayakkampattl	55	Panalyadipatti	81	Karisalpatti	40	Chattrappatti	37	Nenmeni
				68	Peddureddipatti	64	Uppattur	86	Lakshmipuram	43	Sankaranattam	38	Periagollapatti
				72	Kangarekottal	80	Nalli	92	Ramanathapnram	56	Achchangulam	41	Sattur
				74	Sanankulam	83	Sankarapandiyapurm	94	Reddiyapatti	57	Bandiuvarpattl	45	Vljayarengapuram
				84	Tulnkkankurichi	85	Kllanmarainadu			58	Surankudl	60	Ottalyal
				88	Sevalparti					87	Appapanakkanpatti	61	Pottiredlppartl
				89	Kukanaparai					90	Sippipparai	62	Sinduvampatti
										96	Kanjampatti	63	Ayyampatti
												73	Surarpatti
												78	Mulllsevai alias Chokkalingapuram
												79	Nallamuttanpatti
												91	Uttupatti
												95	Perayyanpatti
												97	Ravutrampatti

APPENDIX—IV

VILLAGE DIRECTORY

B—SCHEDULED TRIBES

14. SATTUR TALUK

Ranges of Scheduled Tribe population (percentage)

Nil.		0–5		6–15		16–25		26–35		36–50		51+	
Location Code Number	*Name of Village.*	*Location Code number*	*Name of Village*	*Location Code number*	*Name of Village*	*Location Code number*	*Name of Village*	*Location Code number*	*Name of Village*	*Location Code number*	*Name of Village*	*Location Code number*	*Name of Village*
(1)	(2)	(3)	(4)	(5)	(6)	(7)	(8)	(9)	(10)	(11	(12)	(13)	(14)
2	Kil Tiruttangal	1	Tiruttangal										
3	Naranapuram	42	Mettuppatti (Ottaiyal)										
4	Kumaralingapuram	50	Alangulam										
5	Muttulingapuram	85	Kilanmarai nadu										
6	Veppilaippatti	92	Elayirampannai										
7	Sandaiyur												
8	Golvarpatti												
9	Nallamanayakkanpatti												
10	Kundalakkuttu												
11	Kosukundu												
13	Attipatti												
14	Sirukulam												
15	Ammapatti												
17	Mettamalai												
18	Chinnakamanpatti												
19	Anuppankulam												
20	Sivakasi							Nil					
21	Anaiyur												
22	Maraneri												
23	Duraiswamipuram												
24	Vandurayapuram												
25	Nadikkudi												
26	Peranayakkanpatti												
27	Vettilaiyurani												
28	Subrahmaniyapuram												
29	Sindapalli												
30	Vadamalaipuram												
31	Padandal												
32	Kattalampatti												
33	Alampatti												
34	Melmadai												
35	Mettupatti (Nenmeni)												
36	Mudittalai nagalapuram												
37	Nenmeni												
38	Periagollappatti												
39	Chinna Gollappatti												
40	Chattrappatti												
41	Sattur												
43	Sankara Nattam												
44	Salvarpatti												
45	Vijayarangapuram												
46	Tayilupatti												
47	Kanajampatti												
48	Edirkottai												
49	Konganku1am												
51	Kundayiruppu												

Ranges of Scheduled Tribe Population (Percentage)

Nil		0—5		6—15		16—25		26—35		36—50		51+	
Location Code number	*Name of village*	*Location Code number*	*Name of village*	*Location Code number*	*Name of village*	*Location Code number*	*Name of village*	*Location Code number*	*Name of village*	*Location Code number*	*Name of village*	*Location Code number*	*Name of village*
(1)	(2)	(3)	(4)	(5)	(6)	(7)	(8)	(9)	(10)	(11)	(12)	(13)	(14)
52	Kangaraseval												
53	Vembakkottai												
54	Vijayakarisalkulam												
55	Panaiyadippatti												
56	Achchangulam												
57	Banduvarpatti												
58	Surankudi												
60	Ottiyal												
61	Pottireddippatti												
62	Sinduvampatti												
63	Ayyampatti												
64	Uppattur												
65	Umattampatti												
66	Ovanayakkanpatti												
67	Subrahmaniyapuram												
68	Pedduredipatti												
71	Chinna Tambiyapuram												
72	Kangarakottai												
73	Surarpatti												
74	Sanankulam							Nii					
75	Muttandipuram												
76	Muttuswamipuram												
77	Mulliseval *alias* Muthuswamipuram												
78	Mulliseval *alias* Chokkalingapuram												
79	Nallamuttanpatti												
80	Nalli												
81	Karisalpatti												
82	Servaikkaranpatti												
83	Sankarapandiyapuram												
84	Tulukkankurichchi												
86	Lakshmipuram												
87	Appayyanayakkanpatti												
88	Sevvalpatti												
89	Kukanaparai												
90	Sippipparai												
91	Uttuppatti												
92	Ramanathapuram												
94	Reddiyapatti												
95	Perayyanpatti												
96	Kanjampatti												
97	Ravuttanpatti												

APPENDIX (IV)

VILLAGE DIRECTORY

List of Villages according to the Proportion of Scheduled Castes and Scheduled Tribes to the total Population of Ranges

A. SCHEDULED CASTES

15. KAMUDI TALUK

Ranges of Scheduled Caste Population (Percentage)

Nil		0–5		6–10		11–15		16–20		21–30		31+	
Location Code number (1)	*Name of Village* (2)	*Location Code number* (3)	*Name of Village* (4)	*Location Code number* (5)	*Name of Vilage* (6)	*Location Code number* (7)	*Name of Village* (8)	*Location Code number* (9)	*Name of Village* (10)	*Location Code number* (11)	*Name of Village* (12)	*Location Code number* (13)	*Name of Village* (14)
		11	Abiramam	3	Periyanaikulam	9	Kakkudi	14	Sambakkulam	1	Punavasal	2	Vangarupuram
		15	Kamudi			17	Mandalamanikkam			4	Achchangulam	6	Vallandai
		18	Mudimannarkottai	13	Sadaiyanendal	26	Pakkuvetti			5	Taraikkudi	7	Eluvanur
		19	Neeravi	16	Maraikkulam	28	Mudalnadu			23	Nedungulam	8	Kudakkulam
		20	Karisalkulam	33	Kallikulam	30	Semmanendal			24	Tavasikkurichchi	10	Negarattakurichchi
		21	Melramanadi	35	Veppangulam	31	Pudukkottai			25	Anaiyur	12	Nattam
		22	Kil Ramanadi	36	Pammanendal	38	Ariyamangalam			27	Sengappadai	32	Periayur
		37	Mavilangai	41	Villanendal					29	Musittaikkurichchi.	34	Karisalkulam
				42	Mudaliyarpudukkulam							39	Kovilankulam
		40	Kombudi	44	Pondampuli								
		43	Idivilagi	47	Muthuramalingapuram								
		45	Timmanadhapuram	48	Perunali								
		46	Valasubramania-puram alias Thuttinatham.	49	Kadamangalam								

APPENDIX IV.

VILLAGE DIRECTORY

List of Villages according to the proportion of Scheduled Castes and Scheduled Tribes to the total Population by Ranges

B. SCHEDULED TRIBES.

15. KAMUDI TALUK

Ranges of Scheduled Tribe population (percentage)

Nil.		0–5		6–15		16–25		26–35		36–50		51+	
Location Code number (1)	*Name of Village* (2)	*Location Code number* (3)	*Name of Village* (4)	*Location Code number* (5)	*Name of Village* (6)	*Location Code number* (7)	*Nam of Village* (8)	*Location Code number* (9)	*Name of Village* (10)	*Location Code number* (11)	*Name of Village* (12)	*Location Code number* (13)	*Name of Village* (14)
1	Punavasal												
2	Vangarupuram												
3	Pertyanaikkulam												
4	Achchangulam												
5	Taraikkudi												
6	Vallandai												
7	Eluvanur												
8	Kudakkulam												
9	Kakkudi												
10	Nagarattakurichchi												
11	Abiramam												
12	Nattam												
13	Sadaiyanendal												
14	Sambakkulam												
15	Kamudi												
16	Maraikkulam												
17	Mandalamanikkam												
18	Mudimannarkottai												
19	Neeravi												
20	Karisalkulam					Nil							
21	Melramanadi												
22	Kil Ramanadi												
23	Nedungulam												
24	Tavasikkurichchi												
25	Anaiyur												
26	Pakkuvetti												
27	Sengappadai												
28	Mudalnadu												
29	Musittaikkurichchi												
30	Semmanendal												
31	Pudukkottai												
32	Periayur												
33	Kallikulam												
34	Karisalkulam												
35	Veppangulam												
36	Pemmanendal												
37	Mavilangai												
38	Ariyamangalam												
39	Kovilankulam												
40	Kombudi												
41	Villanendal												
42	Mudalyar pudukkulam												
43	Idivilagai												
44	Pondampuli												
45	Timmanadhapuram												
46	Valasubramaniapuram alias Thuttinatham												
47	Muthuramalinga-puram												
48	Perunali												
49	Kadamangalam												

APPENDIX IV

VILLAGE DIRECTORY

List of Villages according to the Proportion of Scheduled Castes and Scheduled Tribes to the Total Population by Ranges

A—SCHEDULED CASTES

16. MUDUKULATTUR TALUK

Ranges of Scheduled Caste Population (Percentage)

NIL		0—5		6—10		11—15		16—20		21—30		31+	
Location Code number	*Name of village*	*Location Code number*	*Name of village*	*Location Code number*	*Name of village*	*Location Code number*	*Name of village*	*Location Code number*	*Name of village*	*Location Code number*	*Name of village*	*Location Code number*	*Name of village*
(1)	(2)	(3)	(4)	(5)	(6)	(7)	(8)	(9)	(10)	(11)		(13)	(12)
24	Mel mudukulattur	68	Karisalkulam	11	Kiltuval	5	Vikramapandiyapuram.	8	Merkukkottangudi	23	Kiranur	1	Melkodumalur.
		77	Iruveli	18	Mel Tuval	6	Sattanur	16	Vengalakkurichchi	26	Posukkudi	2	Tatanendal.
		79	Kannirajapuram	20	Manalur	9	Mel Kulam	21	Nallur	27	Pirakkalur	4	Kilkodumalur.
		80	Narippaiyur	40	Taliyarendal	14	Tiruvarangam	34	Sonaippiriyankottai	31	Karumal	10	Kilkulam.
		89	Valinockam ..	44	Ilanjambur	19	Anaiseri	35	Enadi	32	Kakkur	12	Sellur.
				46	Appanur	29	Valanadu	39	Pusari	41	Panivasal	13	Kodundurai.
				47	Punavasal	61	Minangudi	45	Oruvanendal	51	Kirandai	15	Suvathan.
				56	Kilkidaram	62	Kadaladi	48	Marandai	52	Peekkulam	17	Vilangalattur-
				64	Karisalkulam	63	Veppangulam	50	Melsirupodu	53	Sikkal	22	Pulvaykkulam.
				67	Tirumalugandan kottai	69	Kokkarankottai	57	Melkidaram	54	Idampedal	25	Puliyangudi.
				74	Kadugumandai	70	Kondanallampatti	65	Avattandai	55	Sirakkulam	28	Ulaiyur.
				83	Periyakulam	71	Annaviyendal nedungulam	76	Sayalkudi.	66	Tiruppati Veppan gulam	30	Ilangadu.
				84	Mariyur	81	Kudiraimoli			72	Silliyan Vagaikkulam.	33	Chitrangudi
				90	Eravadi	82	Mukkaiyur			73	Archhanaipagam Usilangulam.	36	Kandilan
						88	Tanichchyam			75	Melaselvanur	37	Kumarakkurichchi
										78	Taraikkudi	38	Teriruveli.
												42	Adakothangudi.
												43	Kilsirupodu.
												59	Kilseluvanur.
												60	Orivayal.

APPENDIX IV

VILLAGE DIRECTORY

List of Villages according to the proportion of Scheduled Castes and Scheduled Tribes to the total Population by Ranges.

B—SCHEDULED TRIBES

16. MUDUKULATTUR TALUK

Ranges of Scheduled Tribe Population (Percentage)

NIL		0—5		6—15		16—25		26—35		36—50		51+	
Location Code number	*Name of village*	*Location Code number*	*Name of village*	*Location Code number*	*Name of village*	*Location Code number*	*Name of village*	*Location Code number*	*Name of village*	*Location Code number*	*Name of village*	*Location Code number*	*Name of village*
(1)	(2)	(3)	(4)	(5)	(6)	(7)	(8)	(9)	(10)	(11)	(12)	(13)	(14)
1	Melkodumalur	57	Melkidaram										
2	Tattanendal	77	Iruveli										
4	Kilkodumalur												
5	Vikramapandiyapuram												
6	Sattanur												
8	Merkukkottangudi												
9	Melkulam												
10	Kilkulam												
11	Kil Tuval												
12	Sellur												
13	Kodundurai												
14	Tiruvarangam												
15	Suvathan												
16	Vengalkkurichchi												
17	Vilangalattur												
18	Mel Tuval												
19	Anaiseri												
20	Manalur												
21	Nallur												
22	Pulvaykkulam												
23	Kiranur												
24	Melmudukulattur												
25	Puliyangudi												
26	Posukkudi												
27	Pirakkalur												
28	Ulaiyur												
29	Valanadu												
30	Ilangakku												
31	Karumal												
32	Kakkur												
33	Chitrangudi												
34	Sonaippiriyan Kottai												
35	Enadi												
36	Kandilan												
37	Kumarakkurichchi												
38	Teriruveli												
39	Pusari												
40	Taliyarendal												
41	Panivasal												
42	Adakothangudi												
43	Kilsiruppodu												
44	Ilanjambur												
45	Oruvanendal												
46	Appanur												
47	Punavasal												
48	Merandai												
50	Melsirupodu												
51	Kirandai												
52	Peekkulam												
53	Sikkal												

Nil

APPENDIX IV

VILLAGE DIRECTORY

B—SCHEDULED TRIBES

List of Villages according to the proportion of Scheduled Castes and Scheduled Tribes to the Total Population by Ranges

16. MUDUKULATTUR TALUK

Ranges of Scheduled Tribe Population (Percentage)

Nil		0—5		6—15		16—25		26—35		36—50		51+	
Location Code number	*Name of village*	*Location Code number*	*Name of village*	*Location Code number*	*Name of village*	*Location Code number*	*Name of village*	*Location Code number*	*Name of village*	*Location Code number*	*Name of village*	*Location Code number*	*Name of village*
(1)	(2)	(3)	(4)	(5)	(6)	(7)	(8)	(9)	(10)	(11)	(12)	(13)	(14)
54	Idampadal												
55	Siraikkulam												
56	Kilkidaram												
59	Kilseluvanur												
60	Orivayal												
61	Minangudi												
62	Kadaladi												
63	Veppangulam												
64	M. Karisalgulam												
65	Avattandai												
66	Tiruppatti Veppangulam												
67	Tirumalugandankollai												
68	Karisalkulam												
69	Kokkarankotta.												
70	Kondanallampattil												
71	Annaviyendalnedungulam.												
72	Silliyan Vagaikulam												
73	Archachanaipagam, Usilangulam.												
74	Kadugusandai												
75	Melaselvanur												
76	Sayalkudi												
78	Taraikkudi												
79	Kannitajapuram												
80	Narippaiyur												
81	Kudiraimoli												
82	Mukkaiyur												
83	Periyakulam												
84	Mariyur												
88	Tanichchiyam												
89	Valinockam												
90	Eravadi												

Nil

APPENDIX IV

VILLAGE DIRECTORY

List of Villages according to the proportion of Scheduled Castes and Scheduled Tribes to the Total Population by Ranges

A—SCHEDULED CASTES

17. RAMANATHAPURAM TALUK

Ranges of Scheduled Caste Population (Percentage)

NIL		0—5		6—10		11—15		16—20		21—30		31+	
Location Code number	*Name of village*	*Location Code number*	*Name of villages.*	*Location Code number*	*Name of village*	*Location Code number*	*Name of village*	*Location Code number*	*Name of village*	*Location Code number*	*Name of village*	*Location Code number*	*Name of village*
(1)	(2)	(3)	(4)	(5)	(6)	(7)	(8)	(9)	(10)	(11)	(12)	(13)	(14)
41	Kumbaram	22	Terbhogi	5	Pattanendal	10	Kumariyendal	8	Devipattanam	1	Pandamangalam	7	Alamelendal.
		23	Alagankulam	14	Chittarkottai	38	Kudakkottai	15	Aliyuttu	4	Vennattur	9	Peruvayal.
		24	Attangarai	44	Enmanamkondan	63	Kanjirangudi	21	Thiruvothiyakalugoorani.	6	Naranamangalam	11	Kavanur.
		25	Perungulam	47	Mantapam	65	Manikkaneri	26	Valantaravai	27	Kusavankudi.	12	Karendal.
		39	Vannankundu	55	Utterakosamangai	67	Mayakulam			28	Sukkarakottai	13	Pullangudi.
		40	Raghunathapuram							35	Ekkakudi	16	Palangulam
		42	Rettaiyurani							53	Tiruppullani	17	Toruvalur.
		43	Nagachi							58	Nallirukkai	18	Vannivayal.
		45	Pirappanvalasai							64	Kilakkarai	19	Surankottai
		46	Sattakkonvalasai									20	Pattanamkattan
		48	Nochiyurani									29	Rajasuriamadai
		49	Pudumatam									30	Kuriyur.
		50	Karan									31	Achchundanvayal
		51	Periyapattanam									32	Landai.
		52	Kaliman kundu									33	Panaikulam
												34	Malangudi.
												35	Ekkakudi
												36	Vellamarichchukkatti.
												37	Achadipirambu
												54	Kalari
												56	Mallal
												57	Alangulam
												59	Panaiyadiyendal
												60	Velanur
												61	Kulapatham
												62	Pallamorakkulam
												66	Pullandai

APPENDIX IV

VILLAGE DIRECTORY

List of Villages according to the proportion of Scheduled Castes and Scheduled Tribes to the total population by ranges

B—SCHEDULED TRIBES

17. RAMANATHAPURAM TALUK

Ranges of Scheduled Tribe Population (Percentage)

Nil.		0—5		6—15		16—25		26—35		36—50		51 +	
Location Code number	*Name of village*	*Location Code number*	*Name of village*	*Location Code number*	*Name of village*	*Location Code number*	*Name of village*	*Location Code number*	*Name of village*	*Location Code number*	*Name of village*	*Location Code number*	*Name of village*
(1)	(2)	(3)	(4)	(5)	(6)	(7)	(8)	(9)	(10)	(11)	(12)	(13)	(14)
1	Pandamangalam												
4	Vennattur												
5	Pattanendal												
6	Naranamangalam												
7	Alamelendal												
8	Devipattanam												
9	Peruvayal												
10	Kumariyendal												
11	Kavanur												
12	Karendal												
13	Pullangudi												
14	Chittarkottai												
15	Atiyuttu												
16	Palangulam												
17	Toruvalur					Nil							
18	Vannivayal												
19	Surankottai												
20	Pattanamkattan												
21	Thiruvothiyakalugoorani												
22	Terbhogi												
23	Alangankulam												
24	Attangarai												
25	Perungulam												
26	Valantaravai												
27	Kusavankudi												
28	Sukkarakottai												
29	Rajasuriamadai												
30	Kuriyur												
31	Achchundanvayal												
32	Landai												
33	Panaikkulam												
34	Malangudi												
35	Ekkakudi												
36	Vellamarichchukkatti												
37	Achadipirambu												
38	Kudakkottai												
39	Vannankundu												
40	Raghunathapuram												
41	Kumbaram												
42	Rettaiyurani												
43	Nagachi												
44	Enmanamkondan												
45	Pirappanvalasai												
46	Sattakkonavalasai												
47	Mantapam												
48	Nochiyurani												
49	Pudumatam												
50	Karan												
51	Periyapattanam												
52	Kalimankundu												
53	Tiruppullani												
54	Kalari												
55	Uttarakosamangai												
56	Mallal												
57	Alangulam												
58	Nallirukkai												
59	Panaiyadiyendal												
60	Velanur												
61	Kulapatham												
62	Pallamorkkulam												
63	Kanjirangudi												
64	Kilakkarai												
65	Manikkaneri												
66	Pullandai												
67	Mayakulam												

APPENDIX IV

VILLAGE DIRECTORY

List of villages according to the proportion of Scheduled Castes and Scheduled Tribes to the total population by ranges

A—SCHEDULED CASTES
18. RAMESWARAM TALUK

Ranges of Scheduled Caste Population (Percentage),

Nil		0—5		6—10		11—15		16—20		21—30		31+	
Location Code number	*Name of village*	*Location Code number*	*Name of village*	*Location Code number*	*Name of village*	*Location Code number*	*Name of village*	*Location Code number*	*Name of village*	*Location Code number*	*Name of village*	*Location Code number*	*Name of village*
(1)	(2)	(3)	(4)	(5)	(6)	(7)	(8)	(9)	(10)	(11)	(82)	(13)	(14)
		1	Pamban	..	..	..	..	..	..	..	..	..	..

B. SCHEDULED TRIBES
18. RAMESWARAM TALUK

Ranges of Scheduled Tribe Population (percentage)

Nil		0—5		6—15		16—25		26—35		36—50		51+	
Location Code number	*Name of village.*	*Location Code number*	*Name of village*	*Location Code number*	*Name of village*	*Location Code number*	*Name of village*	*Location Code number*	*Name of village*	*Location Code number*	*Name of village*	*Location Code number*	*Name of village*
(1)	(2)	(3)	(4)	(5)	(6)	(7)	(8)	(9)	(10)	(11)	(12)	(13)	(14)
		1	Pamban	..	.	..	..	..	..	..	..	..	..

SECTION II

TOWN DIRECTORY

NOTE EXPLAINING THE CODES USED IN THE TOWN DIRECTORY

STATEMENT I AND III

Class of towns by population :

Population	*Class*
100,000 and above	I
50,000—99,999	II
20,000—49,999	III
10,000—19,999	IV
5,000—9,999	V
Below 5,000	VI

Civic administration Status of the town :

M. Corp.	Municipal Corporation/Corporation
M	Municipality
NP	Nagar Panchayat/Town Panchayat
GP	Gram Panchayat/Village Panchayat
TC	Town Committee/Town area
CB	Cantonment Board/Cantonment

Statement IV—IVA.

SC	Scheduled Castes
ST	Scheduled Tribes

Type of Road :

PR	Pucca Road
KR	Kutcha Road

System of sewerage :

S	Sewer
OSD	Open surface drains
BSD	Box surface drains
SD	Sylk drains
CD	Cesspool method
Pt	Pit system

Method of disposal of night soil :

HL	Head loads
B	Baskets
WB	Wheel barrows
ST	Septic tank latrines
S	Sewerage

System of storage of water :

OHT	Overhead tank
SR	Service reservoir
IG	River infiltration gallery
BWP	Borewell Pumping System
PT	Pressure tank

Source of drinking water :

TW	Tube well water/Hand pump
T	Tap water
W	Well water
TK	Tank water

Medical facilities :

H	Hospital
D	Dispensary
HC	Health Centre
FC	Family Planning Centre
TB	T. B. Clinic
NH	Nursing Home
O	Others
A	Ayurvedic
U	Unani
Hom.	Homeopathic

Educational facilities :

A	Arts only
S	Science only
AS	Arts and Science only
C	Commerce only
AC	Arts and Commerce only
ASC	Combined for all categories Arts, Science and Commerce
L	Law

Recognised shorthand, typewriting and other vocational institutions

SH	Shorthand
Type	Typewriting
SH. Type	Shorthand and Typewriting
O	Others

Public libraries and reading rooms :

PL	Public Libraries
RR	Reading Roors

TOWN DIRECTORY

STATEMENT I

STATUS AND GROWTH HISTORY

Serial number	Class, name and Civic administration status of town		Location code number	Name of taluk	Area (in sq. kms)	Number of households including houseless households (in 1981 census)	Population and growth rate of the town at the censuses of 1901	1911	1921	1931
(1)	(2)		(3)	(4)	(5)	(6)	(7)	(8)	(9)	(10)
1	IV	Anaiyur (GP)	XXVIII	Sattur	8.91	2,606	Notified as town for the first time in 1981 census			
2	II	Aruppukkottai (M)	XIX	Aruppukkottai	14.97	15,447	23,633	26,681 (+12.90)	31,579 (+18.36)	33,848 (+7.19)
3	VI	Chatrapatti (GP)	XXIV	Rajapalaiyam	0.36	1,107	Notified as town for the first time in 1981 census			
4	V	Chettiarpatti (NP)	XXV	Rajapalaiyam	5.68	2,265	..	..	..	..
5	III	Devakottai (M)	X	Devakottai	12.42	7,297	9,503	13,329 (+40.26)	16,143 (+21.11)	20,395 (+26.33)
6	V	Dhalavoipuram (GP)	XXVI	Rajapalaiyam	6.60	1,181	..	..	..	..
7	III	Ilaiyankudi (NP)	XVII	Ilaiyankudi Sub-Taluk	26.25	4,314	..	10,683	11,147 (+4.34)	12,209 (+9.53)
8	IV	Kamudi (NP)	XXXIII	Kamudi	29.29	2,686	6,854	7,967 (+16.24)	8,356 (+4.88)	9,228 (+10.44)
9		Kanadukattan			See Karaikkudi Urban Agglomeration					
10		Kandanur			See Karaikkudi Urban Agglomeration					
11		Karaikkudi			See Karaikkudi Urban Agglomeration					
	Karaikkudi Urban Agglomeration				80.87	21,211	11,801	14,648 (+24.13)	30,968 (+111.41)	45,081 (+45.57)
	VI	Kanadukattan (NP)	IV	Karaikkudi	6.73	1,676	...	..	..	..
	V	Kandanur (NP)	VIII	Karaikkudi	5.12	1,373	—	...	15,618	6,732 (—56.90)
	II	Karaikkudi (M)	III	Karaikkudi	13.48	13,498	11,801	14,648 (+24.13)	15,350 (+4.79)	21,672 (+41.19)
	V	Kottaiyur (NP)	VI	Karaikkudi	10.39	1,503	...	..	..	5,293
	V	Pallattur (NP)	V	Karaikkudi	12.16	1,427	..	..	..	6,671
	V	Puduvayal (NP)	IX	Karaikkudi	10.95	1,112	...	..	..	4,713
	VI	Sankarapuram (NP)	VII	Karaikkudi	22.04	622	—	—	...	—

STATEMENT I

Status and Growth History

Serial number	Class, name and Civic administration status of town		Population and growth rate of the town at the censuses of 1941	1951	1961	1971	1981	Density (1981 census)	Sex ratio 1961	1971	1981
(1)		(2)	(11)	(12)	(13)	(14)	(15)	(16)	(17)	(18)	(19)
1	IV	Anaiyur (GP)	Notified as town for the first time in 1981 census				11,016	1,236	..	..	973
2	II	Aruppukkottai (M)	35,001 (+3.41)	48,554 (+38.72)	50,200 (+3.39)	62,223 (+23.95)	72,245 (+16.11)	4,826	1,015	1,006	986
3	VI	Chatrapatti (GP)	Notified as town for the first time in 1981 census				4,188	11,633	..	..	1,016
4	V	Chettiarpatti (NP)	..	..	8,718	7,378 (—15.37)	9,605 (+30.18)	1,691	974	992	958
5	III	Devakottai (M)	24,315 (+19.23)	25,989 (+6.88)	25,524 (—1.79)	28,947 (+13.52)	35,684 (+23.16)	2,873	1,059	1,026	993
6	V	Dhalavoipuram (GP)	..	..	..	4,683	5,246 (+12.02)	795	..	946	984
7	III	Ilaiyankudi (NP)	12,291 (+0.67)	14,741 (+19.93)	14,433 (—2.09)	20,644 (+43.03)	21,330 (+3.32)	813	1,436	1,194	1,129
8	IV	Kamudi (NP)	10,735 (+16.33)	9,455 (—11.92)	10,017 (+5.94)	11,558 (+15.38)	12,614 (+9.14)	431	1,163	1,111	1,101
9		Kanadukattan				See Karaikkudi Urban Agglomeration					
10		Kandanur				See Karaikkudi Urban Agglomeration					
11		Karaikkudi				See Karaikkudi Urban Agglomeration					
		Karaikkudi Urban Agglomeration	53,048 (+17.67)	60,174 (+13.43)	70,121 (+16.53)	88,371 (+26.03)	1 00,141 (+13.32)	1,238	1,042	987	990
	VI	Kanadukattan (NP)	..	..	4,973	4,656 (—6.37)	4,688 (+0.69)	697	1,107	1,127	1,066
	V	Kandanur (NP)	6,899 (+2.48)	6,000 (—13.03)	5,644 (—5.93)	6,528 (+15.66)	6,168 (—5.51)	1,205	1,090	1,079	1,077
	II	Karaikkudi (M)	28,908 (+33.39)	38,453 (+33.02)	43,698 (+13.64)	55,449 (+26.89)	66,993 (+20.82)	4,970	1,009	984	986
	V	Kottaiyur (NP)	6,249 (+18.06)	5,846 (—6.45)	5,778 (—1.16)	6,429 (+11.27)	6,519 (+1.40)	627	1,105	1,083	1,063
	V	Pallattur (NP)	6,315 (—5.34)	5,581 (—11.62)	5,560 (—0.38)	6,248 (+12.37)	6,457 (+3.35)	531	1,118	1,162	1,094
	V	Puduvayal (NP)	4,677 (—0.76)	4,294 (—8.19)	4,468 (+4.05)	5,598 (+25.29)	5,470 (—2.29)	500	1,071	1,051	966
	VI	Sankarapuram (NP)	..	..	..	3,463	3,846 (+11.06)	175	..	387	656

STATEMENT—1.

Status and Growth History

Serial number	Class, name and Civic administration status of town		Location code number	Name of taluk	Area (in sq. kms)	Number of households including houseless households in 1981 census)	Population and growth rate of the town at the censuses of. 1901	1911	1921	1931
(1)		(2)	(3)	(4)	(5)	(6)	(7)	(8)	(9)	(10)
12	III	Kilakkarai (NP)	XXXVI	Ramanathapuram	27.20	4,632	11,078	15,145 (+36.71)	6,034 (—60.16)	6,576 (+8.98)
13		Kottaiyur	..		See Karaikkudi Urban Agglomeration					
14	IV	Manamadurai (NP)	XVI	Manamadurai Sub-taluk	8.93	3,420	..	5,184	6,527 (+25.91)	7,788 (+19.32)
15	IV	Mandapam (GP)	XXXVII	Ramanathapuram	21.16	2,909	..	..	..	..
16	V	Mudukulattur (NP)	XXXIV	Mudukulattur	22.76	1,870	..	..	..	..
17		Nambutalai	..		See Tondi Urban Agglomeration					
18	VI	Nattarasankottai (NP)	XIV	Sivaganga	13.34	1,211	..	..	..	5,666
19	IV	Pallapatti (GP)	XXX	Sattur	8.32	2,694	Notified as town for the first time in 1981 census			
20		Pallattur	..		See Karaikkudi Urban Agglomeration					
21	II	Paramakkudi (M)	XVIII	Paramakkudi	11.87	12,570	16,134	18,794 (+16.49)	19,437 (+3.42)	21,942 (+12.89)
22		Puduvayal	..		See Karaikkudi Urban Agglomeration					
23	I	Rajapalaiyam (M)	XXIII	Rajapalaiyam	11.36	23,590	25,360	28,412 (+12.03)	33,184 (+16.80)	38,693 (+16.60)
24	III	Ramanathapuram (M)	XXXV	Ramanathapuram	5.89	8,442	14,546	16,513 (+13.52)	15,281 (—7.46)	16,817 (+10.05
25	III	Rameswaram (TC)	XXXVIII	Rameswaram Sub-taluk	52.24	5,479	6,632	10,612 (+60.01)	7,582 (—28.55)	8,423 (+11.09)
26	V	Rosalpatti (GP)	XXI	Virudhunagar	4.72	1,732	Notified as town for the first time in 1981 census			
27		Sankarapuram	..		See Karaikkudi Urban Agglomeration					
28	III	Sattur (M)	XXXII	Sattur	3.79	5,820	7,870	6,396 (—18.73)	8,582 (+34.18)	8,772 (+2.21)
29	IV	Singampunari (NP)	I	Tiruppattur	2.59	2,533	..	..	..	..
30	III	Sivaganga (M)	XIII	Sivaganga	6.97	4,834	9,097	9,689 (+6.51)	9,766 (+0.79)	11,323 (+15.94)
31		Sivakasi			See Sivakasi Urban Agglomeration					
		Sivakasi Urban Agglomeration.			12.94	18,433	13,021	14,022 (+7.69)	14,617 (+4.24)	15,212 (+4.07
	II	Sivakasi (M)	XXVII	Sattur	6.82	12,740	13,021	14,022 (+7.69)	14,617 (+4.24)	15,212 (+4.07)
	II	Tiruttangal (NP)	XXIX	Sattur	6.12	5,693	—	—	—	—

STATMENT—I.

STATUS AND GROWTH HISTORY

Serial number		Class, name and Civic administration status of town	Population and growth rate of the town at the censuses of 1941	1951	1961	1971	1981	Density (1981 census)	Sex ratio 1961	1971	1981
(1)		(2)	(11)	(12)	(13)	(14)	(15)	(16)	(17)	(18)	(19)
12	III	Kilakkarai (NP)	14,306 (+117.55)	16,188 (+13.16)	16,860 (+4.15)	23,798 (+41.15)	27,842 (+16.99)	1,024	1,310	1,177	1,055
13		Kottaiyur	..			See Karaikkudi Urban Agglomeration.					
14	IV	Manamadurai (NP)	7,189 (—7.69)	9,106 (+26.67)	10,574 (+16.12)	13,546 (+28.11)	17,050 (+25.87)	1,909	1,004	10,129	98
15	IV	Mandapam (GP)	..	..	6,257	8,117 (+29.73)	14,806 (+82.41)	700	1,016	951	987
16	V	Mudukulattur (NP)	..	..	..	8,194	9,512 (+16.08)	418	..	1,010	972
17		Nambutalai	See Tondi Urban Agglomeration								
18	VI	Nattarasankottai (NP)	5,498 (—2.97)	5,789 (+5.29)	4,511 (—22.08)	4,797 (+6.34)	4,855 (+1.21)	364	1,119	1,061	1,135
19	IV	Pallapatti (GP)	Notified as town for the first time in 1981 census				10,725	1,289	..	..	1,008
20		Pallattur				See Karaikkudi Urban Agglomeration					
21	II	Paramakkudi (M)	24,497 (+11.64)	30,075 (+22.77)	34,521 (+14.78)	48,880 (+41.59)	61,149 (+25.10)	5,152	1,013	988	995
22		Puduveyal				See Karaikkudi Urban Agglomeration					
23	I	Rajapalaiyam (M)	46,289 (+19.63)	60,861 (+31.48)	71,203 (+16.99)	86,952 (+22.12)	101,640 (+16.89)	8,947	985	983	963
24	III	Ramanathapuram (M)	18,152 (+7.94)	24,053 (+32.51)	26,890 (+11.79)	36,122 (+34.33)	45,719 (+26.57)	7,762	1,036	1,000	969
25	III	Rameswaram (TC)	5,774 (—31.45)	5,419 (—6.15)	6,801 (+25.50)	16,755 (+146.36)	27,928 (+66.68)	535	985	976	908
26	V	Rosalpatti (GP)	Notified as town for the first time in 1981 census				8,362	1,772	..	..	778
27		Sankarapuram				See Karaikkudi Urban Agglomeration					
28	III	Sattur (M)	9,831 (+12.07)	13,565 (+37.98)	15,759 (+16.17)	22,222 (+41.01)	27,143 (+22.14)	7,162	955	999	961
29	IV	Singampunari (NP)	..	5,714	6,471 (+13.25)	7,896 (+22.02)	11,901 (+50.72)	4,595	973	965	950
30	III	Sivaganga (M)	12,106 (+6.92)	14,306 (+18.17)	15,642 (+9.34)	20,826 (+33.14)	24,832 (+19.24)	3,563	938	952	978
31		Sivakasi				*See* Sivakasi Urban Agglomeration					
			16,626 (+9.30)	22,674 (+26.38)	30,690 (+35.35)	60,753 (+97.96)	83,072 (+36.74)	6,420	987	973	980
	II	Sivakasi (M)	16,626 (+9.30)	22,674 (+36.38)	30,690 (+35.35)	44,883 (+46.25)	59,827 (+33.30)	8,772	987	957	971
	III	Tiruttangal (NP)	..	..	..	15,870	23,245 (+46.47)	3,798	..	1,019	1,006

TOWN DIRECTORY

STATEEMNT 1.

STATUS AND GROWTH HISTORY.

Serial number		Class, name and Civic administration status of Town.	Location code number	Name of taluk	Area (in sq. kms.)	Number of households including houseless households (in 1981 census)	Population and growth rate of the town at the censuses of 1901	1911	1921	1931
(1)		(2)	(3)	(4)	(5)	(6)	(7)	(8)	(9)	(10)
32	II	Srivilliputtur (M)	XXII	Srivilliputtur	5.72	14,236	26,382	29,066 (+10.17)	31,195 (+7.32)	32,385 (+3.81)
33	III	Tiruppattur (NP)	II	Tiruppattur	9.46	4,409	5,881	9,399 (+59.82)	9,687 (+3.06)	10,644 (+9.88)
34	IV	Tiruppuvanam (NP)	XV	Manamadurai Sub-taluk	11.31	3,263	..	6,154	7,214 (+17.22)	7,387 (+2.40)
35		Tiruttangal	..				See Sivakasi Urban Agglomeration			
36		Tondi	..				See Tondi Urban Agglomeration			
		Tondi Urban Agglomeration			12.38	2,998	..	..	7,162	6,837 (—4.54)
	V	Nambutala i(GP)	XII	Tiruvadanai	8.46	994	..	..	..	..
	IV	Tondi (NP)	XI	Tiruvadanai	3.92	2,004	..	..	7,162	6,837 (—4.54)
37	II	Virudunagar (M)	XX	Virudunagar	6.60	14,013	16,837	21,355 (+26.83)	21,821 (+2.18)	33,081 (+51.60)
38	V	Viswanatham (GP)	XXXI	Sattur	0.94	2,053	Notified as town for the first time in 1981 census			

STATEMENT-I.

STATUS AND GROWTH HISTORY.

Serial number	Class, name and Civic administration status of town	Population and growth rate of the town at the censuses of 1941	1951	1961	1971	1981	Density (1981 census)	Sex ratio 1961	1971	1981
(1)	(2)	(11)	(12)	(13)	(14)	(15)	(16)	(17)	(18)	(19)
32	II Srivilliputtur (M)	34,642 (+6.97)	40,436 (+16.73)	46,816 (+15.78)	53,855 (+15.04)	61,458 (+14.12)	10,744	1,076	1,055	1,019
33	III Tiruppattur (NP)	12,911 (+21.30)	15,532 (+20.30)	14,510 (—6.58)	18,316 (+26.23)	22,152 (+20.94)	2,342	1,127	1,019	1,020
34	IV Tiruppuvanam (NP)	8,151 (+10.34)	9,677 (+18.72)	10,226 (+5.67)	12,504 (+22.28)	15,663 (+25.26)	1,385	990	980	992
35	Tiruttangal	See Sivakasi Urban Agglomeration								
36	Tondi	See Tondi Urban Agglomeration								
	Tondi Urban Agglomeration	8,289 (+21.24)	12,006 (+44.84)	10,234 (—14.76)	11,294 (+10.36)	16,204 (+43.47)	1,309	1,196	1,307	1,101
	V Nambutalai (GP)	..	..	3,812	4,244 (+11.33)	5,056 (+19.13)	598	1,026	1,343	1,263
	IV Tondi (NP)	8,289 (+21.24)	12,006 (+44.84)	6,422 (—46.51)	7,050 (+9.78)	11,148 (+58.13)	2,844	1,312	1,285	1,034
37	II Virudunagar (M)	34,559 (+4.47)	46,309 (+34.00)	54,827 (+18.39)	61,902 (+12.90)	68,047 (+9.93)	10,310	973	983	983
38	V Viswanattam (GP)	Notified as town for the first time in 1981 census				8,825	9,388	..	..	1,020

TOWN DIRECTORY

STATEMENT-II

PHYSICAL ASPECTS AND LOCATION OF TOWNS, 1979

Serial number	Class and name of town	Physical aspects: Rain fall (in mm.)	Temperature (in centigrade) Maximum	Minimum	Name of and road distance (in kms) from. State H. Qs.	District H. Qs.
(1)	(2)	(3)	(4)	(5)	(6)	(7)
1.	IV Anaiyur	770.5	33.9	24.0	Madras (609)	Madurai (75)
2.	II Aruppukkottai	796.5	33.9	24.0	Madras (508)	Madurai (48)
3.	VI Chatrapatti	770.5	33.9	24.0	Madras (593)	Madurai (96)
4.	V Chettiarpatti	770.5	33.9	24.0	Madras (407)	Madurai (102)
5.	III Devakottai	846.8	31.4	24.7	Madras (439)	Madurai (96)
6.	V Dhalavoipuram	770.5	33.9	24.0	Madras (543)	Madurai (104)
7.	III Ilaiyankudi	806.7	33.6	23.6	Madras (550)	Madurai (80)
8.	IV Kamudi ..	681.0	33.9	24.0	Madras (560)	Madurai (88)
9.	Kanadukattan			*See* Karaikkudi Urban Agglomeration		
10.	Kandanur			*See* Karaikkudi Urban Agglomeration		
11.	Karaikkudi			*See* Karaikkudi Urban Agglomeration		
	Karaikkudi Urban Agglomeration			See Constituent Units		
	VI Kanadukattan	981.4	31.4	24.7	Madras (400)	Madurai (96)
	V Kandanur	981.4	31.4	24.7	Madras (417)	Madurai (105)
	II Karaikkudi	981.4	31.4	24.7	Madras (417)	Madurai (84)
	V Kottaiyur	981.4	31.4	24.7	Madras (407)	Madurai (94)
	V Pallattur..	981.4	31.4	24.7	Madras (430)	Madurai (103)
	V Puduvayal	981.4	31.4	24.7	Madras (427)	Madurai (118)
	VI Sankarapuram	981.4	31.4	24.7	Madras (480)	Madurai (85)

STATEMENT-II.

PHYSICAL ASPECTS AND LOCATION OF TOWNS, 1979.

Serial Number	Class and name of town	Name of and road distance (in Kms.) from: Revenue division/taluk/H.Qs.	Nearest city with population of one lakh and more	Railway Station	Bus route	Navigable river canal (if within 10 Kms.)
(1)	(2)	(8)	(9)	(10)	(11)	(12)
1. IV	Anaiyur	Sivakasi (2)/Sattur (20)	Madurai (75)	Sivakasi (2)	Sachiapuram (1)	....
2. II	Aruppukkottai	Aruppukkottai (0)/ Aruppukkottai (0)	Madurai (48)	Aruppukkottai (0)	Aruppukkottai (0)	....
3. VI	Chatrapatti	Sivakasi (38)/ Rajapalaiyam (6)	Madurai (96)	Rajapalaiyam (6)	Chatrapatti (0)	....
4. V	Chettiarpatti	Sivakasi (51)/ .. Rajapalaiyam (6)	Tirunelveli (65)	Rajapalaiyam (6)	Chettiarpatti (0)	....
5. III	Devakottai	Devakottai (0)/ Devakottai (0)	Madurai (96)	Devakottai (13)	Devakottai (0)	....
6. V	Dhalavoipuram	Sivakasi (43)/ Rajapalaiyam (8)	Tirunelveli (62)	Rajapalaiyam (8)	Dhalavoipuram (0)	....
7. III	Ilaiyankudi	Sivaganga (30)/ Ilaiyankudi (0)	Madurai (80)	Paramakudi (11)	Ilaiyankudi (0)	....
8. IV	Kamudi	Ramanathapuram (80)/ Kamudi (0)	Madurai (88)	Manamadurai (39)	Kamudi (0)	....
9.	Kanadukattan		*See* Karaikkudi Urban Agglomeration			
10.	Kandanur		*See* Karaikkudi Urban Agglomeration			
11.	Karaikkudi		*See* Karaikkudi Urban Agglomeration			
Karaikkudi Urban Agglomeration			*See* Const'tuent Units.			
VI	Kanadukattan	Devakottai (35)/ Karaikkudi (15)	Tiruchchirappalli (75)	Chettinadu (2)	Kanadukuttan (0)	....
V	Kandanur	Devakottai (30)/ Karaikkudi (12)	Madurai (105)	Kandanur Puduvoyal (1)	Kandanur (0)	....
II	Karaikkudi	Devakottai (15)/ Karaikkudi (0)	Madurai (84)	Karaikkudi (0)	Karaikkudi (0)	....
V	Kottaiyur	Devakottai (29)/ Karaikkudi (8)	Tiruchchirappalli (80)	Kottaiyur (0)	Kottaiyur (0)	....
V	Pallattur	Devakottai (30)/ Karaikkudi (10)	Tiruchchirappalli (79)	Chettinadu (4)	Pallattur (0) ..	....
V	Puduvayal	Devakottai (33)/ Karaikkudi (15)	Madurai (118)	Kandanur Puduvayal (1)	Puduvayal (0)	....
VI	Sankarapuram	Devakottai (12)/ Karaikkudi (16)	Madurai (85)	Devakottai Rasta (1)	Sankarapuram (0)	..

TOWN DIRECTORY.
STATEMENT II.

PHYSICAL ASPECTS AND LOCATION OF TOWNS, 1979

Serial number	Class and name of town	Physical aspects: Rainfall (in mm.)	Temperature (in centigrade): Maximum	Minimum	Name of and road distance (in kms.) from: State H. Qs.	District H. Qs.
(1)	(2)	(3)	(4)	(5)	(6)	(7)
12. III	Kilakkarai	869.8	30.6	25.7	Madras (611)	Madurai (135)
13.	Kottaiyur				*See* Karaikkudi Urban Agglomeration	
14. IV	Manamadurai	862.6	33.6	23.6	Madras (550)	Madurai (47)
15. IV	Mandapam	922.9	30.6	25.7	Madras (608)	Madurai (152)
16. V	Mudukulattur	981.0	33.9	24.0	Madras (546)	Madurai (105)
17.	Nambutalai				*See* Tondi Urban Agglomeration	
18. VI	Nattarasankottai	904.2	33.6	23.6	Madras (461)	Madurai (56)
19. IV	Pallapatti	770.5	33.9	24.0	Madras (607)	Madurai (73)
20.	Pallattur				*See* Karaikkudi Urban Agglomeration	
21. II	Paramakkudi	806.7	33.6	23.6	Madras (520)	Madurai (60)
22.	Puduvayal				*See* Karaikkudi Urban Agglomeration	
23. I	Rajapalaiyam	770.5	33.9	24.0	Madras (587)	Madurai (85)
24. III	Ramanathapuram	869.8	30.6	-25.7	Madras (597)	Madurai (110)
25. III	Rameswaram	922.9	30.6	25.7	Madras (632)	Madurai (165)
26. V	Rosalpatti	838.0	33.9	24.0	Madras (584)	Madurai (48)
27.	Sankarapuram				*See* Karaikkudi Urban Agglomeration	
28. III	Sattur	729.9	33.9	24.0	Madras (552)	Madurai (77)
29. IV	Singampunari	981.4	31.4	24.7	Madras (410)	Madurai (54)
30. III	Sivaganga	904.2	33.6	23.6	Madras (480)	Madurai (48)

STATEMENT II.

Physical Aspects and Location of Towns, 1979

Serial number	Class and name of town	Name and road distance in (Kms.) from: Revenue division/taluk/H. Qs.	Nearest city with population of one lakh and more	Railway Station	Bus route	Navigable river canal (if within 10 Kms.)
(1)	(2)	(8)	(9)	(10)	(11)	(12)
12. III	Kilakkarai	Ramanathapuram (17) Ramanathapuiram (17)	Madurai (135)	Ramanathapuram (17)	Kilakkarai (0)	....
13.	Kottaiyur		*See* Karaikkudi Urban Agglomeration			
14. IV	Manamadurai	Sivaganga (17) Manamadurai (0)	Madurai (47)	Manamadurai (0)	Manamadurai (0)	....
15. IV	Mandapam	Ramanathapuram (37)/ Ramanathapuram (37)	Madurai (152)	Mandapam (0)	Mandapam (0)	....
16. V	Mudukulattur	Ramanathapuram (64)/ Mudukulattur (0)	Madurai (105)	Paramakudi (26)	Mudukulattur (0)	....
17.	Nambutalai		*See* Tondi Urban Agglomeration			
18. VI	Nattarasankottai	Sivaganga (8)/ Sivaganga (8)	Madurai (56)	Nattarasankottai (1)	Nattarasankottai (0)	....
19. IV	Pallapatti	Sivakasi (8)/ Sattur (21)	Madurai (73)	Tiruttangal (1)	Pallapatti (0)	....
20.	Pallattur		*See* Karaikkudi Urban Agglomeration			
21. II	Paramakkudi	Sivaganga (42)/ Paramakkudi (0)	Madurai (60)	Paramakkudi (0)	Paramakkudi (0)	Vaigai (R) (3)
22.	Puduvayal		*See* Karaikkudi Urban Agglomeration			
23. I	Rajapalaiyam	Sivakasi (32)/ Rajapalaiyam (0)	Madurai (85)	Rajapalaiyam (0)	Rajapalaiyam (0)	....
24. III	Ramanathapuram	Ramanathapuram (0) Ramanathapuram (0)	Madurai (110)	Ramanathapuram (0)	Ramanathapuram (0)	....
25. III	Rameswaram	Ramanathapuram (53)/ Rameswaram (0)	Madurai (165)	Rameswaram (0)	Rameswaram (0)	....
26. V	Rosalpatti	Aruppukkottai (24)/ Virudunagar (2)	Madurai (48)	Virudunagar (2)	Rosalpatti (0)	....
27.	Sankarapuram		*See* Karaikkudi Urban Agglomeration			
28. III	Sattur	Sivakasi (18)/Sattur (0)	Madurai (77)	Sattur (0)	Sattur (0)	....
29. IV	Singampunari	Devakottai (58)/ Tiruppattur (21)	Madurai (54)	Madurai (54)	Singampunari (0)	....
30. III	Sivaganga	Sivaganga (0);Sivaganga (0)	Madurai (48)	Sivaganga (0)	Sivaganga (0)	....

TOWN DIRECTORY.

STATEMENT II.

Physical Aspects and Location of Towns, 1979.

Serial number	Class and name of town	Physical aspects: Rain fall (in mm.)	Temperature (in centigrade): Maximum	Minimum	Name of and road distance in (Kms.) from: State H. Qs.	District H. Qs.
(1)	(2)	(3)	(4)	(5)	(6)	(7)
31.	Sivakasi			*See* Sivakasi Urban Agglomeration		
	Sivakasi Urban Agglomeration			See Constituent Units		
II	Sivakasi	770.5	33.9	24.0	Madras (579)	Madurai (73)
III	Tiruttangal	770.5	33.9	24.0	Madras (559)	Madurai (64)
32. II	Srivilliputtur	770.5	33.9	24.0	Madras (556)	Madurai (80)
33. III	Tiruppattur	981.4	31.4	24.7	Madras (400)	Madurai (63)
34. IV	Tiruppuvanam	929.5	33.6	23.6	Madras (578)	Madurai (18)
35.	Tiruttangal			*See* Sivakasi Urban Agglomeration		
36.	Tondi			*See* Tondi Urban Agglomeration		
	Tondi Urban Agglomeration.			*See* Constitutent Units		
V	Nambutalai	846.8	31.4	24.7	Madras (453)	Madurai (118)
IV	Tondi	846.8	31.4	24.7	Madras (350)	Madurai (115)
37. II	Virudunagar	838.0	33.9	24.0	Madras (526)	Madurai (44)
38. V	Viswanattam	770.5	33.9	24.0	Madras (608)	Madurai (74)

STATEMENT—II

PHYSICAL ASPECTS AND LOCATION OF TOWNS, 1979

Serial number	Class and name of town	Name of and road distance in (Kms.) from: Revenue division/taluk H. Qs.	Nearest city with population of one lakh and more	Railway Station	Bus route	Navigable river canal (if within 10 Kms.)
(1)	(2)	(8)	(9)	(10)	(11)	(12)
31.	Sivakasi		*See* Sivakasi Urban Agglomeration			
Sivakasi Urban Agglomaration			*See* Constituent Units.			
II	Sivakasi	Sivakasi (0)/Sattur (19)	Madurai (73)	Sivakasi (0)	Sivakasi (0)	....
III	Tiruttangal	Sivakasi (7)/Sattur (24)	Madurai (64)	Tiruttangal (0)	Tiruttangal (0)	....
32. II	Srivilliputtur	Sivakasi (19)/ Srivilliputtur (0)	Madurai (80)	Srivilliputtur (0)	Srivilliputhur (0)	....
33. III	Tiruppattur	Devakottai (42)/ Tiruppattur (0)	Madurai (63)	Karaikkudi (21)	Tiruppattur (0)	....
34. IV	Tiruppuvanam	Sivaganga (39)/ Manamadurai (28)	Madurai (18)	Tiruppuvanam (0)	Tiruppuvanam (0)	Vaigai (7) (P)
35.	Tiruttangal		*See* Sivakasi Urban Agglomeration			
36.	Tondi		*See* Tondi Urban Agglomeration			
Tondi Urban Agglomeration			*See* Constituent Units			
V	Nambutalai	Devakottai (37)/ Tiruvadanai (15)	Madurai (118)	Devakottai Rastha (41)	Nambutalai (0)	....
IV	Tondi	Devakottai (34)/ Tiruvadanai (12)	Madurai (115)	Devakottai Rasta (34)	Tondi (0)	....
37. II	Virudunagar	Aruppukkottai (20)/ Virudunagar (0)	Madurai (44)	Virudunagar (0)	Virudunagar (0)	....
38. V	Viswanattam	Sivakasi (6)/Sattur (16)	Madurai (74)	Sivakasi (6)	Viswanattam (0)	..

TOWN DIRECTORY

STATEMENT III

MUNICIPAL FINANCE 1978–1979

Serial number	Class and name of town		Civic administration status (in 1980)	Receipt through taxes etc	Revenue derived from municipal properties and power apart from taxation	Government grant	Loan	Advance	Other sources (specify)	Total receipt
				(Receipt in Rs. '00)						
(1)		(2)	(3)	(4)	(5)	(6)	(7)	(8)	(9)	(10)
1	IV	Anaiyur	GP	338	..	320	..	..	10	668
2	II	Aruppukkottai	M	11,032	401	1,918	600	2,158	20,928	37,037
3	VI	Chatrapatti	GP	23	170	150	..	..	10	353
4	V	Chettiarpatti	NP	300	450	..	..	..	..	750
5	III	Devakottai	M	4,367	536	3,060	250	2,150	10,567	20,930
6	V	Dhalavoipuram	GP	200	500	140	..	..	100	940
7	III	Ilaiyankudi	NP	1,858	435	..	..	98	216	2,607
8	IV	Kamudi	NP	760	340	..	..	..	770	1,870
9		Kanadnkattan				See Karaikkudi Urban Agglomeration				
10		Kandanur				See Karaikkudi Urban Agglomeration				
11		Karaikkudi				See Karaikkudi Urban Agglomeration				
		Karaikkudi Urban Agglomeration				See Constituent Units				
	VI	Kanadukattan	NP	223	..	..	..	..	316	539
	V	Kandanur	NP	277	29	..	..	..	196	502
	II	Karaikkudi	M	15,297	7,785	6,468	1,890	..	7,397	38,837
	V	Kottaiyur	NP	321	11	64	..	..	237	633
	V	Pallattur	NP	362	24	..	..	..	599	985
	V	Puduvayal	NP	348	40	..	..	..	615	1,003
	VI	Sankarapuram	NP	37	..	16	..	..	61	114
12	III	Kilakkarai	NP	3,268	277	—	—	763	424	4,732
13		Kottaiyur				See Karaikkudi Urban Agglomeration				
14	IV	Manamadurai	NP	1,710	755	50	..	851	130	3,516

STATEMENT—III

MUNICIPAL FINANCE 1978–1979

(*Expenditure in Rs.* '00)

Serial number		*Class and name of town*	*General administration*	*Public safety*	*Public health and conveniences*	*Public works*	*Public Institutions*	*Others (specify)*		*Total expenditure*
(1)		(2)	(11)	(12)	(13)	(14)	(15)	(16)		(17)
1	IV	Anaiyur	141	..	165	251	..	..		557
2	II	Aruppukkottai	3,708	..	9,040	2,452	..		20,079	35,279
								Water supply	2,888	
								Town planning	257	
								Discretionery service	350	
								Endowment	70	
								Loan	6,814	..
								Deposit	4,577	
								Advance	2,653	
								Education	2,470	
3	VI	Chatrapatti	70	20	20	75	..		..	185
4	V	Chettiarpatti	310	100	260	..	..		40	710
5	III	Devakottai	1,970	380	4,510	2,475	3,280		8,215	20,830
6	V	Dhalavoipuram	200	..	100	200	100		..	600
7	III	Ilaiyankudi	684	105	1,487	..	..		408	2,684
8	IV	Kamudi	480	630	380	20	30		240	1,780
9		Kanadukattan				See Karaikkudi Urban Agglomeration				
10		Kandanur				See Karaikkudi Urban Agglomeration				
11		Karaikudi				See Karaikkudi Urban Agglomeration				
		Karaikkudi Urban Agglomeration ..				See Constituent Units				
	VI	Kanadukattan	270	17	289	..	..		..	576
	V	Kandanur	231	12	201	..	67		..	511
	II	Karaikkudi	4,532	..	10,928	3,162	8,736		4,621	31,979
	V	Kottaiyur	169	28	256	..	..		..	453
	V	Pallattur	254	284	696	..	..		..	1,234
	V	Puduvayal	316	58	313	..	..		..	687
	VI	Sankarapuram	24	..	2	5	..		4	35
12	III	Kilakkarai	907	263	1,649	36	..	1,289		4,144
13		Kottaiyur				*See* Karaikkudi Urban Agglomeration				
14	IV	Manamadurai	561	193	1,316	270	36	941		3,31

MUNICIPAL FINANCE 1978–1979

(*Receipt in Rs.* '00)

Serial number		*Class and name of town*	*Civic administration status (in 1980)*	*Receipt through taxes etc*	*Revenue derived from municipal properties and power apart from taxation*	*Government grant*	*Loan*	*Advance*	*Other sources (specify)*		*Total receipt*
(1)		(2)	(3)	(4)	(5)	(6)	(7)	(8)	(9)		(10)
15	IV	Mandapam	GP	105	6	64	..	..	..		175
16	V	Mudukulattur	NP	1,023	..	..	..	..	775		1,798
17		Nambutalai			*See* Tondi Urban Agglomeration						
18	VI	Nattarasankottai	NP	288	..	..	..	..	166		454
19	IV	Pallapatti	GP	133	..	285	..	..	7		
20		Pallattur ..			*See* Karaikkudi Urban Agglomeration						425
21	II	Paramakkudi	M	7,799	8,231	2,847	200	3,748	6,383		
									Miscellaneous	383	29,208
									Endowment	2	
									Deposit	5,998	
22		Puduvayal			*See* Karaikkudi Urban Agglomeration						
23	I	Rajapalaiyam	M	26,300	520	1,540	980	2,960	9,680		41,980
24	III	Ramanathapuram	M	5,387	1,699	1,773	300	751	10,322		20,232
25	III	Rameswaram	TC	3,210	622	423	..	529	..		4,784
26	V	Rosalpatti	GP	223	..	181	..	..	..		404
27		Sankarapuram			*See* Karaikkudi Urban Agglomeration						
28	III	Sattur	M	8,471	1,767	1,249	115	..	2,246		13,848
29	IV	Singampunari	NP	1,470	2,490	200	..	220	..		4,380
30	III	Sivaganga	M	6,944	2,964	438	..	628	1,556		12,530
31		Sivakasi			*See* Sivakasi Urban Agglomeration						
		Sivakasi Urban Agglomeration.			*See* Constituent Units.						
	II	Sivakasi	M	12,418	2,634	1,096	1,745	16,983	6,168		41,044
	III	Tiruttangal	NP	3,183	426	46	..	464	..		4,119
32	II	Srivilliputtur	M	778	680	436	26	234	392		2,546
33	III	Tiruppattur	NP	2,027	2,489	100	..	..	..		4,616

STATEMENT—III

MUNICIPAL FINANCE 1978–1979

(*Expenditure in Rs.* '00)

Serial number	*Class and name of town*		*General administration*	*Public safety*	*Public health and conventences*	*Public works*	*Public Institutions*	*Others (specify)*	*Total expenditure*
(1)	(2)		(11)	(12)	(13)	(14)	(15)	(16)	(17)
15	IV	Mandapam	54	..	66	20	..	30	170
16	V	Mudukulattur	504	122	756	52	3	250	1,687
17	Nambutalai			*See* Tondi Urban Agglomeration					
18	VI	Nattarasankottai	211	68	138	..	2	28	447
19	IV	Pallapatti	90	..	66	178	..	..	334
20		Pallattur		*See* Karaikkudi Urban Agglomeration					
21	II	Paramakkudi	2,783	..	6,005	850	286	18,808 Education 4,255 Water supply 2,000 Town planning 77 Loan 2,953 Deposit 5,960 Advance 3,563	28,732
22		Puduvayal		*See* Karaikkudi Urban Agglomeration					
23	I	Rajapalaiyam	3,530	..	9,620	3,220	..	21,350	37,720
24	III	Ramanathapuram	3,174	478	5,168	1,648	162	9,459	20,089
25	III	Rameswaram	1,871	632	815	616	42	198	4,174
26	V	Rosalpatti	50	20	..	280	30	20	400
27		Sankarapuram		*See* Karaikkudi Urban Agglomeration					
28	III	Sattur	1,553	1,246	3,888	673	647	3,327	11,334
29	IV	Singampunari	920	430	2,260	330	80	..	4,020
30	III	Sivaganga	1,694	2,207	2,567	1,299	654	1,839	10,260
31	Sivakasi			*See* Sivakasi Urban Agglomeration					
	Sivakasi Urban Agglomeration			*See* Constituent Units.					
	II	Sivakasi	3,645	407	6,232	3,677	6,038	22,326	42,325
	III	Tiruttangal	635	937	1,951	41	..	414	3,978
32	II	Srivilliputtur	297	141	701	312	541	555	2,547
33	III	Tiruppattur	823	..	1,725	190	..	1,636 Market 46 Bus stand 87 Water supply 456 Contingencies 874 Lights 173	4,374

MUNICIPAL FINANCE 1978–79

(*Receipt in Rs.* '00)

Serial number	*Class and name of town*		*Civic administration status (in 1980)*	*Receipt through taxes etc.*	*Revenue derived from municipal properties and power apart from taxation*	*Government grant*	*Loan*	*Advance*	*Other sources (specify)*	*Total receipt*
(1)	(2)		(3)	(4)	(5)	(6)	(7)	(8)	(9)	(10)
34	IV	Tiruppuvanam	NP	567	1,452	..	..	..	..	2,019
35		Tiruttangal			*See* Sivakasi Urban Agglomeration					
36		Tondi			*See* Tondi Urban Agglomeration					
	Tondi Urban Agglomeration				*See* Constituent Units					
	V	Nambutalai	GP	50	40	30	..	..	20	140
	IV	Tondi ..	NP	420	260	..	..	..	..	680
37	II	Virudhunagar	M	12,787	873	4,063	..	7,637	30,143	55,503
38	V	Viswanattam	GP	171	...	381	..	...	—	552

STATEMENT—III

MUNICIPAL FINANCE 1978-1979

(*Expenditure in Rs. '00*)

Serial number		*Class and name of town*	*General administration*	*Public safety*	*Public health and conveniences*	*Public works*	*Public Institutions*	*Others (specify)*	*Total expenditure*
(1)		(2)	(11)	(12)	(13)	(14)	(15)	(16)	(17)
34	IV	Tiruppuvanam	535	..	804	80	..	124 Market 14 Bus stand 9 Lights 101	1,543
35		Tiruttangal			*See* Sivakasi Urban Agglomeration				
36		Tondi			*See* Tondi Urban Agglomeration				
		Tondi Urban Agglomeration			*See* Constituent Units				
	V	Nambutalai	20	20	50	30	..	10	130
	IV	Tondi	240	40	190	..	..	160	630
37	II	Virudhunagar	5,102	6,677	13,043	4,475	7,575	22,646	59,518
8	V	Viswanattam	171	..	100	293	..	—	564

TOWN DIRECTORY

STATEMENT IV

CIVIC AND OTHER AMENITIES, 1979

Serial number		*Class and name of town*	*Civic administration Status. (in 1980)*	*Population*	*Scheduled Castes and Scheduled Tribes*		*Road length (in kms.)*		*System of sewerage*	*Number of latrines*		
										Water Borne	*Service*	*Others*
(1)		(2)	(3)	(4)	(5)		(6)		(7)	(8)	(9)	(10)
1	IV	Anaiyur	GP	11,016	SC ST	960 ..	PR KR	(1.20) (3.00)	OSD	..	..	..
2	II	Aruppukkottai	M	72,245	SC ST	3,633 76	PR KR	(35.09) (15.90)	OSD, CD	..	5,472	252
3	VI	Chatrapatti	GP	4,188	SC ST	170 ..	PR KR	.. (2.00)	PT	..	..	5
4	V	Chettiarpatti	NP	9.605	SC ST	985 ..	PR KR	(4.35) (3.65)	S	..	..	8
5	III	Devakottai	M	35,684	SC ST	2,156 ..	PR KR	(24.46) (29.56)	OSD, CD.	496	2,767	..
6	V	Dhalavoipuram	GP	5,246	SC ST	838 ..	PR KR	(4.05) ..	S	..	..	10
7	III	Ilaiyankudi	NP	21,330	SC ST	1,652 3	PR KR	(11.00) (17.00)	CD	120	212	..
8	IV	Kamudi	NP	12,614	SC ST	1,763 37	PR KR	(9.30) (6.20)	CD ..	..	110	..
9		Kanadukattan							See Karaikkudi Urban Agglomeration			
10		Kandanur							See Karaikkudi Urban Agglomeration			
11		Karaikkudi							See Karaikkudi Urban Agglomeration			
		Karaikkudi Urban Agglomeration		100,141	SC ST	5,229 461	PR KR	(190.61) (12.85)		349	3,381	35
	VI	Kanadukattan	NP	4,688	SC ST	316 ..	PR KR	(19.00) (3.40)	OSD	2	2	61
	V	Kandanur	NP	6,168	SC ST	372 ..	PR KR	(20.77) ..	OSD	..	..	71
	II	Karaikkudi	M	66,993	SC ST	2,619 446	PR KR	(70.24) (1.15)	OSD	347	3,379	18
	V	Kottaiyur	NP	6,519	SC ST	589 ..	PR KR	(33.60) ..	OSD	..	..	50
	V	Pallattur	NP	6,457	SC ST	486 ..	PR KR	(22.00) ..	OSD	..	..	90

STATEMENT—IV

CIVIC AND OTHER AMENITIES 1975

Serial number		Class and name of town	Method of disposal of night soil	Protected water supply: Source of supply	Protected water supply: System of storage with capacity in litres (in brackets)	Fire fighting service	Electrification (Number of connections): Domestic	Industrial	Commercial	Road lighting	Others
(1)		(2)	(11)	(12)	(13)	(14)	(15)	(16)	(17)	(18)	(19)
1	IV	Anaiyur	..	T	OHT (100,000)	Sivakasi (2 kms.)	160	10	145	56	4
2	II	Aruppukkottai	WB, ST	T	SR (3,500,000)	Yes	7,084	361	2,114	1,424	..
3	VI	Chatrapatti	WB	T	OHT (20,000)	Rajapalaiyam (6 kms.)	889	100	114	96	138
4	V	Chettiarpatti	WB	T	GLR (6,000) OHT (20,000)	Rajapalaiyam (6 kms.)	678	27	202	3	162
5	III	Devakottai	WB, ST	T	OHT (798,000)	Yes	2,870	171	975	1,056	119
6	V	Dhalavoipuram	WB	T	GLR (60,000) OHT (20,000)	Rajapalaiyam (8 kms.)	793	136	458	100	30
7	III	Ilaiyankudi	B	T	OHT (25,000)	Paramakkudi (11 kms.)	2,373	98	667	550	40
8	IV	Kamudi	WB	W, T	OHT (47,000)	Aruppukkottai (30 kms.)	1,141	64	408	375	8
9		Kanadukattan			See Karaikkudi Urban Agglomeration						
10		Kandanur			See Karaikkudi Urbpn Agglomeration						
11		Karaikkudi			See Karaikkudi Urban Agglomerption						
		Karaikkudi Urban Agglomeration.		..		.. ..	10,691	1,086	2,786	3,035	..
	VI	Kanadukattan	WB	W		Karaikkudi (10 kms.) ..	600	72	91	261	..
	V	Kandanur	B	W	..	Karaikkudi (12 kms.)	675	45	160	236	:
	II	Karaikkudi	WB, ST	T	SR (3,385,000)	Yes	5,264	743	2,023	1,833	..
	V	Kottaiyur	WB, ST	W ..	..	Karaikkudi (8 kms.)	1,832	50	95	271	..
	V	Pallattur	WB	W	....	Karaikudi (10 kms.)	1,020	76	152	269	..

STATEMENT IV

CIVIC AND OTHER AMENITIES, 1979

Serial number		Class and name of town	Civic administration Status (in 1980)	Population	Scheduled Castes and Scheduled Tribes	Road length (in kms.)	System of sewerage	Number of latrines: Water Barne	Service	Others
(1)		(2)	(3)	(4)	(5)	(6)	(7)	(8)	(9)	(10)
	V	Puduvayal	NP	5,470	SC 581 ST 9	PR (21.00) KR (3.50)	OSD	..	..	55
	VI	Sankarapuram	NP	3,846	SC 266 ST 6	PR (4.00) KR (4.50)	OSD	..	..	..
12	III	Kilakkarai	NP	27,842	SC 1,004 ST ..	PR (6.96) KR (19.49)	CD, PT	300	..	..
13		Kottaiyur				See Karaikkudi Urban Agglomeration				
14	IV	Manamadurai	NP	17,050	SC 2,012 ST 119	PR (10.35) KR (1.51).	OSD	..	196	..
15	IV	Mandapam	GP	14,806	SC 1,360 ST 10	PR (5.00) KR ..	OSD	101	209	..
16	V	Mudukulattur	NP	9,512	SC 1,597 ST ..	PR (6.94) KR (1.0)	CS	10	75	15
17		Nambutalai				See Fondi Urban Agglomeration				
18	VI	Nattarasankottai	NP	4,855	SC 402 ST 29	PR (4.08) KR (6.40)	OSD	..	33	2
19	IV	Pallapatti	GP	10,725	SC 1,903 ST ..	PR .. KR (1.60)	OSD	..	..	..
20		Pallattur				See Karaikkudi Urban Agglomeration				
21	II	Paramakkudi	M	61,149	SC 4,614 ST 525	PR (28.88) KR ..	OSD	..	14	..
22		Puduvayal				See Karaikkudi Urban Agglomeration				
23	I	Rajapalaiyam	M	101,640	SC 13,565 ST 237	PR (61.63) KR (20.78)	OSD	2,849	2,849	4,130
24	III	Ramanathapuram	M	45,719	SC 2,639 ST 54	PR (33.36) KR (2.12)	OSD, CD.	350	1,100	48
25	III	Rameswaram	TC	27,928	SC 1,213 ST 12	PR (2.00) KR (2.17)	CD	..	258	4
26	V	Rosalpatti	GP	8,362	SC 1,504 ST 24	PR (1.00) KR (2.00)	CD	..	..	..
27		Sankarapuram				See Karaikkudi Urban Agglomeration				
28	III	Sattur	M	27,143	SC 720 ST 203	PR (730) KR (16.62)	S, OSD	5	9	..
29	IV	Singampuneri	NP	11,901	SC 941 ST 49	PR (5.36) KR (2.93)	OSD CD.	3	9	243

STATEMENT IV

CIVIC AND OTHER AMENITIES, 1979

Serial number	Class and Name of town	Methods of disposal of night soil	Protected water supply: Source of supply	Protected water supply: System of storage with capacity in litres (in brackets)	Fire fighting service.	Electrification (Number of connections): Domestic	Industrial	Commercial	Road lighting (points.)	Others
(1)	(2)	(11)	(12)	(13)	(14)	(15)	(16)	(17)	(18)	(19)
V	Puduvayal	WB	W, T	OHT (360,000)	Karaikkudi (15 kms.)	1,000	96	250	120	
VI	Sankarapuram	HL	W	....	Devakottai (12 kms.)	300	4	15	45	..
12 III	Kilakkarai	ST	T	OHT (580,000)	Ramanathapuram (17 kms.)	5,504	152	1,114	483	...
13	Kottaiyur				See Karaikkudi Urban Agglomeration					
14 IV	Manamadurai	WB	T, W	OHT (250,000) SR (450,000)	Sivaganga (17 kms.)	1,530	54	320	313	44
15 IV	Mandapam	ST	T	OHT (976,500)	Ramanathapuram (37 kms.)	259	8	47	182	..
16 V	Mudukulattur	WB, ST	T	OHT (60,000)	Paramakkudi (26 kms.)	870	21	185	282	22
17	Nambutalai				See Tondi Urban Agglomeration					
18 VI	Nattaarasankottai	WB	T	OHT (5,000)	Sivaganga (8 kms.)	715	4	55	223	9
19 IV	Pallapatti	..	T, W	OHT (2,500)	Sivakasi (8 kms.)	770	82	174	4	5
20	Pallattur				See Karaikkudi Urban Aggloerption					
21 II	Paramakkudi	B, WB	T	OHT (1,150,000) SR (2,500,000)	Yes	5,444	307	2,449	1,205	1,791
22	Puduvayal				See Karaikkudi Urban Agglomeration.					
23 I	Rajapalaiyam	B, WB	T	SR (7,500,000)	Yes	8,938	481	2,660	1,894	..
24 III	Ramanathapuram	WB, ST	T	OHT (1,000,000)	Yes	3,723	275	1,611	890	..
25 III	Rameswaram	ST	T	OHT (252,000)	Ramanathapuram (53 kms.)	637	11	431	310	..
26 V	Rosalpatti	ST	T	OHT (10,000)	Virudhunagar (2 kms.)	460	22	5	85	..
27	Sankarapuram				See Karaikkudi Urban Agglomeration					
28 III	Sattur	S	T	SR (625,000)	Sivakasi (18 kms.)	3,535	221	1,398	588	..
29 IV	Singampunari	WB, ST	W, T	OHT (65,000) BWP (15,000)	Karaikkudi (46 kms)	984	86	454	393	

STATEMENT IV

CIVIC AND OTHER AMENITIES 1979

Serial number	Class and name of town	Civic administration States (in 1980)	Population	Scheduled Castes and Scheduled Tribes	Road length (in kms.)	System of sewerage	Number of latrines: Water Barne	Service	Others
(1)	(2)	(3)	(4)	(5)	(6)	(7)	(8)	(9)	(10)
30 III	Sivaganga	M	24,832	SC 1,342 ST 136	PR (29.91) KR (2.44)	OSD	215	1,617	..
31	Sivakasi						See Sivakasi Urban Agglomoration		
	Sivakasi Urban Agglomeration		83,072	SC 7,421 ST 222	PR (35.24) KR (15.04)		.. 471	5,049	..
II	Sivakasi	M	59,827	SC 409 ST 216	PR (33.99) KR (9.29)	OSD	471	4,963	..
III	Tiruttangal	NP	23,245	SC 3,102 ST 6	PR (1.25) KR (5.75)	OSD	..	86	..
32 II	Srivilliputtur	M	61,458	SC 3,290 ST 2	PR (45.27) KR (4.94)	OSD	212	22	5,133
33 III	Tiruppattur	NP	22,152	SC 1,872 ST ..	PR (12.98) KR (0.02)	CD	2	10	177
34 IV	Tiruppuvanam	NP	15,663	SC 1,072 ST 63	PR (2.26) KR (0.52)	OSD	..	6	49
35	Tiruttangal						See Sivakasi Urban Agglomeration		
36	Tondi						See Tondi Urban Agglomeration		
	Tondi Urban Agglomeration.		16,204	SC 1,219 ST 7	PR .. KR (16.40)		.. 25	31	61
V	Nambutalai	GP	5,056	SC 284 ST ..	PR .. KR (6.06)	OSD	..	6	..
IV	Tondi	NP	11,148	SC 935 ST 7	PR .. KR (10.40)	OSD	25	25	61
37 II	Virudunagar	M	68,047	SC 4,260 ST 159	PR (42.10) KR (2.00)	OSD	..	1,024	7,100
38 V	Viswanattam	GP	8,825	SC 1,074 ST ..	PR (1,40) KR (0.44)	OSD	..	.	..

Serial number.	Class and name of Town.	Method of disposal of night soil	Protected water supply. Source of supply	Protected water supply. System of storage with capacity in litres (in brackets)	Fire fighting service	Electrification (Number of connections) Domestic	Industrial	Commercial	Road lighting (points)	Others
(1)	(2)	(11)	(12)	(13)	(14)	(15)	(16)	(17)	(18)	(19)
30	III Sivaganga	WB	T	IG (900,000)	Yes	2,075	104	827	854	21
31	Sivakasi	See Sivakasi Urban Agglomeration.								70
	Sivakasi Urban Agglomeration					8,001	9921	2,986	1,438	
	II Sivakasi	WB	T	SR 1,000,000	Yes	6,545	879	2,530	1,233	70
	III Tiruttangal	WB	T	OHT (1,70,000)	Sivakasi (7 kms.)	1,456	113	456	205	..
32	II Srivilliputtur	WB, ST	T	IG (2,025,000)	Yes	5,293	178	1,504	1,133	199
33	III Tiruppattur	WB	T	SR (1,000,000)	Kariaikudi (11 kms.)	2,184	166	800	394	..
34	IV Tiruppuvanam	WB	T	OHT (1,600,000)	Madurai (18 kms.)	3,136	54	267	319	798
35	Tiruttangal	See Sivakasi Urban Agglomeration.								
36	Tondi	See Tondi Urban Agglomeration								
	Tondi Urban Agglomeration	..	..	....	....	1,400	..	200	339	..
	V Nambutalai	HL	W, T.	OHT (25,000)	Devakottai (27 kms.)	500	..	50	89	..
	IV Tondi	HL	T	OHT (500,000)	Devakottai (31 kms.)	900	..	150	250	
37	II Virudunagar	B,ST	T	OHT (3,000,000)	Yes	8,091	804	2,587	1,660	31
38	V Viswanatam	..	T	OHT (5,000)	Sivakasi (6 kms.)	191	21	53	36	

TOWN DIRECTORY.

STATEMENT IV A

CIVIC AND OTHER AMENITIES IN NOTIFIED SLUMS, 1979

Serial number	Class* and name of town	Name of slum	Area of slum (in sq. kms.)	Population of slum	Paved roads (in kms.)	System of sewerage	Number of latrines: Private: Water borne	Number of latrines: Private: Service	Number of latrines: Private: Others	Number of latrines: Community	Method of disposal of night soil.	Number of tap points public hydrants installed for supply of protected water	Electrification (Number of connections): Domestic	Electrification (Number of connections): Road lighting. (points.)	Electrification (Number of connections): Others
(1)	(2)	(3)	(4)	(5)	(6)	(7)	(8)	(9)	(10)	(11)	(12)	(13)	(14)	(15)	(16)
1	II Aruppukkottai	Adi Dravidar Street	0.0018	600	PR (0.18) KR ..	OSD	..	..	..	..	WB	1	14	2	..
		Ambethkar Street	0.0040	500	PR (0.22) KR ..	OSD	..	..	..	..	WB	1	10	2	..
		Mariammankoil Street, Ramasamy-puram	0.0032	300	PR (0.16) KR ..	OSD	..	..	..	..	WB	1	15	4	..
		Muthusamypuram Street	0.0056	600	PR (0.26) KR ..	OSD	..	..	..	..	WB	..	20	4	..
		Pandyan Street	0.0035	400	PR (0.15) KR ..	OSD	..	..	..	..	WB	1	10	4	..
		Thirunagaram Arunthathiar Street	0.0050	350	PR (0.30) KR ..	OSD	..	..	..	..	WB	..	5	2	..
2	II Karaikkudi	Keeloorani Adi Dravidar Kudiyiruppu	0.1100	3,000	PR (0.40) KR ..	OSD	..	..	..	..	WB	9	63	26	8
		Sengaivalaiyar Kudiyiruppu	0.2000	1,500	PR (1.81) KR ..	OSD	1	1	4	..	WB	21	112	42	6
		Veeraian Kanmoi Kudiyiruppu	0.1900	2,000	PR (0.22) KR ..	OSD	..	..	..	..	WB	7	52	12	3
3	II Paramakkudi								NIL.						
4	I Rajapalaiyam								NIL.						
5	II Sivakasi	Kaliamman Koil Street (Harijan Street).	0.5000	1,550	PR (0.21) KR (0.03)	OSD CD	..	1	..	1	WB	..	..	..	..
		Kattunaicken Colony	0.3000	950	PR (0.12) KR (0.19)	OSD CD	..	1	..	1	WB	..	..	..	..
		New Adi Dravidar Street	0.4500	1,400	PR (1.10) KR ..	OSD CD	..	2	..	2	WB	..	..	..	..
6	II Srivilliputtur	Chunnambukara Street	0.0030	201	..										
7	II Virudunagar					OSD	..	..	..	..	WB	2	2	3	
									NIL.						

* For Class I and II towns only.

TOWN

STATEMENT

MEDICAL, EDUCATIONAL, RECREATIONAL

DIRECTORY

V

AND CULTURAL FACILITIES, 1979

Serial number	Class and Name of town	Population	Medical facilities * Hospitals/ Dispensaries/ T.B. clinics, etc	Medical facilities * Beds in medical institutions noted in column 4	Educational facilities Arts/Science Commerce Colleges (of degree level and above)	Educational facilities Medical Colleges	Educational facilities Engineering Colleges	Educational facilities Polytechnics	Educational facilities Recognised Shorthand, typewriting and vocational training institutions	Educational facilities Higher Secondary/ Intermediate/ P.U.C. (Pre-University college) Junior college level	Educational facilities Secondary/ Matriculation	Educational facilities Junior Secondary and middle schools	Educational facilities Primary Schools	Educational facilities Adult literacy classes/ centres, others specify	Working women's hostels with number of seats	Number of recreational and cultural facilities Stadia	Number of recreational and cultural facilities Cinema	Number of recreational and cultural facilities Auditorial Drama/ Community halls	Number of recreational and cultural facilities Public libraries including reading rooms
(1)	(2)	(3)	(4)	(5)	(6)	(7)	(8)	(9)	(10)	(11)	(12)	(13)	(14)	(15)	(16)	(17)	(18)	(19)	(20)
1	IV Anaiyur	11,016	Sivakasi (3 kms).	..	Sivakasi (3 kms.)	Madurai district (75 kms.)	Madurai district (75 kms.)	Virudunagar (24 kms.)	Sivakasi (3 kms.)	Sivakasi (3 kms.)	Sivakasi (3 kms.)	1	4	..	..	..	..	..	..
2	II Aruppukkottai	72,245	H (1) D (1) FC (1) TB (1) O (8)	66	ASC (2)	Madurai district (48 kms.)	Madurai district (48 kms.)	Virudunagar (16 kms.)	Sh. Type (2)	5	6	11	13	..	..	..	2	..	PL (1) R R(34)
3	VI Charapatti	4,188	O (1)	..	Rajapalaiyam (6 kms.)	Madurai district (96 kms.)	Madurai district (96 kms.)	Rajapalaiyam (6 kms.)	Rajapalaiyam (6 kms.)	1	2	2	4	1	..	..	..	..	PL (1)
4	V Chettiarpatti	9,605	Rajapalaiyam (6 kms.)	..	Rajapalaiyam (6 kms.)	Madurai district (102 kms.)	Madurai district (102 kms.)	Rajapalaiyam (6 kms.)	Rajapalaiyam (6) kms.)	Rajapalaiyam (6 kms.)	Rajapalaiyam (6 kms.)	Rajapalaiyam (6 kms.)	2	1	..	..	..	..	..
5	III Devakottai	35,684	H (1) H (A-1)	50 5	ASC (1)	Madurai district (96 kms.)	Karaikkudi (26 kms.)	Karaikkudi (26 kms.)	Sh. Type (2)	4	4	13	21	2	..	..	2	..	PL (1) RR (1)
6	V Dhalavoipuram	5,246	H (1)	24	Rajapalaiyam (8 kms.)	Tirunelveli district (62 kms.)	Tirunelveli district (62 kms.)	Rajapalaiyam (8 kms.)	Rajapalaiyam (8 kms.)	1	2	3	4	1	..	..	..	..	PL (1)
7	III Ilayankudi	21,330	H (1) D (1)	8 ..	ASC (1)	Madurai district (80 kms.)	Madurai district (80 kms.)	Kilakkarai (64 kms.)	Type (1)	1	2	3	9	..	..	1	1	..	PL (1)
8	IV Kamudi	12,614	H (1) D (2)	4	A (1)	Madurai district (88 kms.)	Madurai district (88 kms.)	Virudunagar (45 kms.)	Type (2)	1	2	4	9	..	..	..	2	..	PL (1) RR (1)
9	Kanadukattan				See Karaikkudi Urban Agglomeration														
10	Kandanur				See Karaikkudi Urban Agglomeration														
11	Karaikkudi				See Karaikkudi Urban Agglomeration														
	Karaikkudi Urban Agglomeration	100,141	H (5) HC (1) D (2)	142 6 6	A (1) ASC (1)	..	1	1	Type (4) Sh. Type (6) O (3)	8	10	16	24	..	..	..	9	..	PL (7) RR(14)
	VI Kanadukattan	4,688	H (1)	52	Karaikkudi (15 kms.)	Madurai district (96 kms.)	Karaikkudi (15 kms.)	Karaikkudi (15 kms.)	Karaikkudi (15 kms.)	Karaikkudi (15 kms.)	1	1	2	..	..	..	1	..	PL(2
	V Kandanur	6,168	H (2)	18	Karaikkudi (12 kms.)	Madurai district (105 kms.)	Karaikkudi (12 kms.)	Karaikkudi (12 kms.)	Type (3)	Karaikkudi (12 kms.)	1	1	2	..	..	..	1	..	RR (1)
	II Karaikkudi	66,993	H (1) D (1)	54 ..	ASC (1)	Madurai district (84 kms.)	1	1	Sh. Type (6) O (3)	5	5	9	13	..	..	..	4	..	PL (4) RR (9)
	V Kottaiyur	6,519	D (1)	6	Karaikkudi (8 kms.)	Madurai district 94 kms.)	Karaikkudi (8 kms.)	Karaikkudi (8 kms.)	Karaikkudi (8 kms.)	1	1	1	2	..	..	..	1	..	RR (1)
	V Pallattur	6,457	H (1)	18	A (1)	Madurai district (103 kms.)	Karaikkudi (10 kms.)	Chettinadu (4 kms.)	Type (1)	1	1	1	2	..	..	..	1	..	PL (1) RR (1)
	V Paduvayal	5,470	HC (1)	6	Karaikkudi (15 kms.)	Madurai district (118 kms.)	Karaikkudi (15 kms.)	Karaikkudi (15 kms.)	Karaikkudi (15 kms.)	1	1	1	2	..	..	..	1	..	RR (1)
	VI Sankarapuram	3,846	Devakottai (12 kms.)	..	Devakottai (12 kms.)	Madurai district (85 kms.)	Karaikkudi (16 kms.)	Karaikkudi (16 kms.)	Devakottai (12 kms.)	Devakottai (12 kms.)	Devakottai (12 kms.)	1	1	..	..	..	..	..	RR (1)
12	III Kilakkarai	27 842	H (2) D (5)	50 ..	Ramanathapuram. (17 kms.)	Madurai district (135 kms.)	Karaikkudi (99 kms.)	1	Sh. Type (1)	2	2	3	6	..	..	..	1	5	PL (1) RR (5)
13	Kottaiyur				See Karaikkudi Urban Agglomeration.														

TOWN

STATEMENT

DIRECTORY

V

MEDICAL, EDUCATIONAL, RECREATIONAL AND CULTURAL FACILITIES, 1979

Serial number	Class and Name of town	Population.	Medical facilities*: Hospital/ Dispensaries/ T.B. clinics, etc	Medical facilities*: Beds in medical institutions noted in column 4	Educational facilities: Arts/Science Commerce Colleges (of degree level and above)	Educational facilities: Medical Colleges	Educational facilities: Engineering Colleges	Educational facilities: Polytechnics	Educational facilities: Recognised Shorthand, typewriting and vocational training institutions	Educational facilities: Higher Secondary/ Intermediate/ P.U.C. (Pre-University college) Junior college level	Educational facilities: Secondary/ Matriculaiion	Educational facilities: Junior Secondary and middle schools	Educational facilities: Primary Schools	Educational facilities: Adult literacy clases centres others	Working women's hostel with number of seats	Number of recreational and cultural facilities: Stadia	Number of recreational and cultural facilities: Cinema	Number of recreational and cultural facilities: Auditorial Drama/ Community halls	Number of recreational and cultural facilities: Public libraries including reading rooms
(1)	(2)	(3)	(4)	(5)	(6)	(7)	(8)	(9)	(10)	(11)	(12)	(13)	(14)	(15)	(16)	(17)	(18)	(19)	(20)
14	IV Manamadurai	17,050	D (1)	6	Sivaganga (17 kms.)	Madurai district (47 kms.)	Madurai district (47 kms.)	Madurai district 47 kms.)	Type (2)	1	2	2	3	..		..	1	..	RR (1)
15	IV Mandapam ..	14,806	H (1) D (1)	15 ..	Ramanatha-puram. (37 kms.)	Madurai district (152 kms.)	Madurai district (152 kms.)	Kilakkarai (50 kms.)	Rameswaram (17 kms.)	Rameswaram (17 kms.)	1	1	2	..	..	..		1	PL (1)
16	V Mudukulattur	9,512	H (1)	44	Kamudi (16 kms.)	Madurai district (105 kms.)	Madurai district (105 kms.)	Kilakkarai (33 kms.)	Type (2)	1	1	2	3	..	1 (50)	..	1	1	PL (1) RR (1)
17	Nambutalai				See Tondi Urban Agglomeration.														
18	VI Nattarasankottai	4,855	D (1)	..	Sivaganga (8 kms.)	Madurai district (56 kms.)	Karaikkudi district (32 kms.)	Karaikkudi (3 2	Sivaganga (8 kms.)	Sivaganga (8 kms.)	1	1	2	..	1 (40)	..	..	..	PL (1) RR (1)
19	IV Pallapatti	10,725	Sivakasi (8 kms.)	..	Sivakasi (8 kms.)	Madurai district (73 kms.)	Madurai district (73 kms.)	Virudunagar (30 kms.)	Sivakasi (8 kms.)	Sivakasi (8 kms.)	Sivakasi (8 kms.)	Sivakasi (8 kms.)	2	..	..	..	..	1	..
20	Pallattur				See Karaikkudi Urban Agglomeration.														
21	II Paramakkudi	61,149	H (2) D (1)	52 ..	Ramanatha-puram. (34 kms.)	Madurai district (60 kms.)	Madurai district (60 kms.)	Madurai district (60 kms.)	Sh, Type [3]	4	6	15	22	..	..	..	4	..	PL [2] PR [1]
22	Puduvayal				See Karaikkudi Urban Agglomeration.														
23	I Rajapalaiyam	101,640	H (1) D (2) O (2)	104	AC (1)	Madurai district (85 kms.)	Madurai district (85 kms.)	1	Sh. Type (4) Type (4)	6	7	13	28	..	..	2	5	5	PL (2) RR (12)
24	III Ramanathapuram	45,719	H (2) FC (1) TB (1) O (4)	319 25 ..	ASC (1)	Madrai district (110 kms.)	Madurai district (110 kms.)	Kilakkarai (16 kms.)	Type (4)	5	6	11	17	..	..	..	4	..	PL (1) RR (3)
25	III Rameswaram	27,928	H (1)	20	Ramanatha-puram. (53 kms.)	Madurai district (165 kms.)	Madurai district (165 kms.)	Kilakkarai (67 kms.)	Sh. Type (1)	2	2	4	11	..	..	..	1	..	PL (1)
26	V Rosalpatti	8,362	Virudunagar (2 kms.)	..	Virudhunagar (2 km.s)	Madurai district (48 kms.)	Madurai district (48 kms.)	Virudunagar (2 kms.)	Virudunagar (2 kms.)	Virudunagar (2 kms.)	Virudunagar (2 kms.)	Virudunagar (2 kms.)	2	1	..	..	..	1	RR (1)
27	Sankarapuram				See Karaikkudi Urban Agglomeration.														
28	III Sattur	27,143	H (1)	44	ASC (1)	Madurai district (77 kms.)	Madurai district (77 kms.)	Virudunagar (26 kms.)	h. Type (2) O (1)	3	3	4	5	..	..	..	2	..	PL (1)
29	IV Singampunari	11,901	H (1)	32	Tiruppattur (21 kms.)	Madurai district (54 kms.)	Karaikkudi district (35 ks.)	Karaikkudi (35 kms.)	SType (2)	1	1	1	7	..	..	..	2	1	PL (1) RR (1)
30	III Sivaganga	24,832	H (2) O (1)	66 ..	AS (1)	Madurai district (48 kms.)	Karaikkudi (48 kms.)	Karaikkudi (48 kms.)	Sh. Type (2)	2	2	7	12	..	..	..	2	..	PL (1)
31	Sivakasi				See Sivakasi Urban Agglomeration.														
	Sivakasi Urban Agglomeration	83,072	H (1) D (3) O (1)	46 .. 8	AS (1) ASC (1)	..	..	..	Sh. Type (1)	4	4	9	16	..	..	..	4	2	PL (2) RR (1)
	II Sivakasi	59,827	H (1) D (2) O (1)	46 .. 8	ASC (1) AS (1)	Madurai district (73 kms)	Madurai district (73 kms)	Virudunagar (28 kms)	Sh .Type (1)	3	3	7	16	..	..	..	3	2	PL (1) RR (1)
	III Tiruttangal	23,245	D (1)	..	Sivakasi (7 kms)	Madurai district (64 kms)	Madurai district (64 kms)	Virudunaga (19 kms)	Sivakasi (7 kms.)	1	1	2	3	..	..	..	1	..	PL (1)
32	II Srivilliputtur	61,458	H (1)	86	Rajapalaiyam (11 kms)	Madurai district (80 kms)	Madurai district (80 kms)	Rajapalaiyam (11 kms)	Type (5) Sh. Type (1)	3	4	8	19	2	1 (30)	..	3	..	PL (3) RR (1)
33	III Tiruppattur	22,152	H (1)	38	A (1)	Madurai district (63 kms)	Karaikkudi (21 kms)	Karaikkudi (21 kms)	Type (2)	1	3	4	10	.	1	..	2	1	PL (1) RR (2)
8	IV Tiruppuvanam	15,663	H (1)	8	Madurai district (18 kms)	Madurai district (18 kms)	Madurai district (18 kms)	Madurai district (18 kms)	Madurai district (18 kms.)	1	1				..	..	1	..	PL (1)

TOWN DIRECTORY

STATEMENT V

MEDICAL, EDUCATIONAL, RECREATIONAL AND CULTURAL FACILITIES, 1979

Serial number.	Class and Name of town.	Population.	Medical facilities*: Hospital/ Dispensaries/ S. B. clinics, etc.	Medical facilities*: Beds in medical institutions noted in column 4.	Educational facilities: Arts/Science Commerce Colleges (of degeree level and above).	Educational facilities: Medical Colleges.	Educational facilities: Engineering Colleges.	Educational facilities: Polytechnics.	Educational facilities: Recognised Shorthand typewriting and vocational training institutions.	Educational facilities: Higher Secondary/ Intermediate/ P.U.C. (Pre-University college) Junior college level.	Educational facilities: Secondary/ Matriculation.	Educational facilities: Junior Secondary and middle schools.	Educational facilities: Primary Schools.	Educational facilities: Adult literacy clases centres others.	Working women's hostel (with number of seats).	Number of recreational and cultural facilities: Stadia.	Number of recreational and cultural facilities: Cinema.	Number of recreational and cultural facilities: Auditorial Drama/ Community halls.	Number of recreational and cultural facilities: Public libraries including reading rooms.
(1)	(2)	(3)	(4)	(5)	(6)	(7)	(8)	(9)	(10)	(11)	(12)	(13)	(14)	(15)	(16)	(17)	(18)	(19)	(20)
35.	Tiruttangal					See Sivakasi Urban Agglomeration													
36.	Tondi						See Tondi Urban Agglomeration												
Tondi Urban Agglomeration		16,204	H (1)	8	..	..	..	..	—	—	2	3	6	..	..	..	2		PL (2)
V	Nambutalai	5,056	Tondi (1 km.)	..	Devakottai (37 kms.)	Madurai district (118 kms.)	Karaikkudi (61 kms.)	Karaikkudi (61 kms.)	Devakottai (37 kms.)	Devakottai (37 kms.)	Tondi (1 km.)	1	1	..	..	..	1		PL (1)
IV	Tondi	11,148	H (1)	8	Devakottai (34 kms.)	Madnrai district (115 kms.)	Karaikkudi (60 kms.)	Karaikkudi (60 kms).	Devakottai (34 kms.)	Devakottai (34 kms.)	2	2	5	..	..	..	1	..	PL (1)
37. II	Virudhunagar	68,047	H (1) D (2)	118 1	ASC (2)	Madurai district (44 kms.)	Madurai district (44 kms.)	1	Sh. Type (3) Type (2)	4	5	17	22	..	1(15)	1	4	..	PL (2) RR (4)
38. V	Viswanattam	8,825	Sivakasi (6 kms.)	..	Sivakasi (6 kms.)	Madurai district (74 kms.)	Madurai district (84 kms.)	Virudhunagar (28 kms.)	Sivakasi (6 kms.)	Sivakasi (6 kms.)	1	1	3	..	..	..	..	..	..

*The name of the nearest place if in the same district or the name of the nearest district if in the same State or other State and its distance from the town where facility is available mentioned.

1981 CENSUS — TOWN DIRECTORY.

STATEMENT VI.

Trade, Commerce, Industry and Banking, 1979.

Serial number.	Class and name of town.	Name of three most important commodities imported. 1st	2nd	3rd	Name of three most important commodities exported. 1st	2nd	3rd	Name of three most important commodities manufactured. 1st	2nd	3rd	Number of Banks.	Number of agricultural credit societies.	Number of non-agricultural credit societies.
(1)	(2)	(3)	(4)	(5)	(6)	(7)	(8)	(9)	(10)	(11)	(12)	(13)	(14)
1.	IV Anaiyur	..	..		Matches.	Crackers.	.	Matches.	Crackers.	..	..	1	1
2.	II Aruppukkottai	Yarn.	Sugar.	Rice.	Handloom cloths.	Jasmin Flowers	..	Handloom cloths.	Matches.	..	8	2	50
3.	VI Chatrapatti	.	.	.	Bandage cloth.	Gauze cloth	Rosette cloth.	Bandage cloth.	Gauze cloth.	Rosette cloth.	2	1	..
4.	V Chettiarpatti		.	..	Handloom & Powerloom cloths.	..		Handloom & Powerloom cloths.	..	..	1	.	..
5.	III Devakottai	..	.	..		..	..	..	..	..	7	.	6
6.	V Dhalavoipuram	.	.		Handloom & Powerloom cloths.	..	..	Handloom & Powerloom cloths.	..	..	1	..	1
7.	III Ilaiyankudi	..	..	..	Leather Bags.	..	..	Leather Bags.	Umbrellas.	Match Boxes.	3	1	2
8.	IV Kamudi		..	..	Cotton	Chillies.	Groundnut.	..	..	..	4	3	.
9.	Kanadukattan				See Karaikkudi Urban Agglomeration.								
10.	Kandanur				See Karaikkudi Urban Agglomeration								
11.	Karaikkudi				See Karaikkudi Urban Agglomeration.								
Karaikkudi Urban Agglomeration.					See Constituent Units.								
	VI Kanadukattan	..	..	..	..	..	..	..	..	..	1	..	..
	V Kandanur	..	..	..	..	..	..	..	..	..	1	..	..
	II Karaikkudi	Rice.	Red gram.	Wheat.	Handloom cloth.	Eversilver vessels.	Scented Tobaceo (Thangabaspam)	Handloom cloth.	Eversilver vessels.	Scented Tobacco (Thangabaspam)	16	.	3
	V Kottaiyur	..	..	..	..	..	..	..	..	..	1	..	..
	V Pallattur	..	.	..	..	..	..	..	..	..	2	1	1
	V Puduvayal	..		..	..	..	..	..	..	..	2	1	..
	VI Sankarapuram		..	..	..	..	..	..	..	..	2	..	..
12	III Kilakkarai		..	..	Conches	Prawns	Seaweeds	conch articles	Coconut products	..	2	1	2
13	X Kottaiyur	..	..	..	See Karaikkudi Urban Agglomeration								
14	IV Menamadurai	..	..	..	..	..	..	Pots	Brass vessels	Tiles	4	..	..
15	IV Mandapam	Rice	Nylon nets.	Vegetables	Fish	coconut	Jasmine flowers	Fish meal (manure)	..	..	3	..	4
16	V Mudukulattur	Paddy	Ragi	..	Chillies	Charcoal	..	Matches	Palm leave articles	Ready made Garments	3	1	1
17	Nambutalai				See Tondi Urban Agglomeration								
18	VI Nattarasankottai	..	..	..	..	..	..	..	..	..	1	1	1
19	IV Pallapatti	..	..	..	Matches	Crackers	..	Matches	Crackers	..	..	..	..
20	Pallattur	..	..	..	See Karaikkudi Urban Agglomeratin								
21	II Paramakkudi	..	..	..	Cotton Sarees,	Silk Sarees	Bumper Silk Sarees	Cotton Sarees	Silk Sarees	Bumper Silk Sarees	6	1	1
22	Puduvayal				See Karaikkudi Urban Agglomeration								
23	I Rajapalaiyam	Zongs-table cotton.	Viscous fibre.	Textile Machinery	Cotton yarn	Surgical Cotton.	Handloom Cloth & Powerloom Textiles	Cotton yarn	Handloom Cloth	Powerloom Textiles	12	2	5
24	III Ramanathapuram	Paddy	Jowar	..	Chillies	Rice	Gingily seeds	Palmyrah Products (Mats, Boxes etc.)	Plam-Jaggery	Ice	8	1	2
25	III Rameswaram	Rice	Kerosene	Vegetables	Fish	Tamarind	Firewood	Palm leave products	..	..	2	..	2
26	V Rosalpatti	Stainless Steel sheets	Chloride	..	Cotton	Chillies	Coriander seeds	Stainless Steel vessels	Match Boxes	..	..	1	1
27	Sankarapuram				See Karaikkudi Urban Agglomeration								
28	III Sattur	Raw materials for Matches	Wax	..	Matches	Nibs	..	Matches	Nibs	..	6	..	4
29	IV Singampunari	..	..	..	Motor cycles	..	..	Motor cycles and spare parts	Groundnut Oil	Coir products	4	2	4
30	III Sivaganga	..	..	..	..	..	..	..	..	..	5	1	.
31	Sivakasi				See Sivakasi Urban Agglomeration								
Sivakasi Urban Agglomeration.					*See* Contituent Units.								
	II Sivakasi	Litho and offset Machines.	Chemicals.	Papers.	Matches.	Crackers.	Calendar, lables, etc.	Matches.	Crackers.	Calendars, lables, etc.	10		

STATEMENT VI

Trade, Commerce, Industry and Banking, 1979.

Serial number.	Class and name.	Name of three most important commodities imported.			Name of three most important commodities exported.			Cost of three most important commodities manufactured.			Number of banks.	Number of agricultural credit societies.	Number of non-agricultural credit societies.
		1st	2nd	3rd	1st	2nd	3rd	1st	2nd	3rd			
(1)	(2)	(3)	(4)	(5)	(6)	(7)	(8)	(9)	(10)	(11)	(12)	(13)	(14)
	III Tiruttangal	..	..	..	Matches.	Crackers.	Calendars and offset pictures.	Matches.	Crackers.	Calenders and offset pictures.	1	1	..
32.	II Srivilliputtur	Cotton	Fertilizers.	..	Yarn.	Onion.	Fertilizer mixtures.	Yarn.	Handloom Cloth.	Fertilizer Mixtures.	5	2	4
33.	III Tiruppattur	Millets.	Chillies.	Fruits.	Paddy.	Groundnut.	Coconut.	Coir products.	Brass and eversilver vessels.	Mats.	4	2	4
34.	IV Tiruppuvanam	..	..	..	Coconut.	Betalnut.	..	..	..	..	3	2	3
35.	Tiruttangal	See Sivakasi Urban Agglomeration.											
36.	Tondi	See Tondi Urban Agglomeration.											
	Tondi Urban Agglomeration	See Constituent Units											
	V Nambutalai	..	..	..	..	..	..	..	..	..	1	1	..
	IV Tondi	..	..	..	..	..	..	..	..	..	1	1	1
37.	II Virudunagar	Palm oil.	..	..	Cardamom.	Chillies.	Coriander seeds.	Tin sheets.	Paper cone.	Copper vessels.	12	3	5
38.	Viswanattam	..	..	..	Matches.	Crackers.	..	Matches.	Crackers.	..	..	1	..

18597

APPENDIX

TOWNS SHOWING THEIR OUTGROWTHS WITH POPULATION

Serial number.	Name of the town with location code.	Population of core town.	Outgrowth	Population of outgrowth.
(1)	(2)	(3)	(4)	(5)

NIL.

CS 1981
Y. 21196
N82. 13A