सानार्थं प्रति
COMPLIMENTARY COPY

CENSUS OF INDIA 1981

SERIES—20

TAMIL NADU

PART X—A

TOWN DIRECTORY

A. P. MUTHUSWAMI
of the Indian Administrative Service
DIRECTOR OF CENSUS OPERATIONS
TAMIL NADU

CS
Y-211(N81
N81-10-A

CENSUS OF INDIA 1981

SERIES-20 TAMIL NADU

PUBLICATION PROGRAMME

Part I-A	Administration Report Enumeration	For Official use only
Part I-B	Administration Report Tabulation	
Part II-A	General Population Tables	
Part II-B	Primary Census Abstract	
Part III-A	General Economic Tables	
Part III-B	General Economic Tables	
Part IV-A	Social and Cultural Tables	
Part IV-B	Social and Cultural Tables	
Part V-A	Migration Tables	
Part V-B	Migration Tables	
Part VI-A	Fertility Tables	
Part VI-B	Fertility Tables	
Part VII	Tables on Houses and Disabled Population	
Part VIII-A	Household Tables	
Part VIII-B	Household Tables	
Part VIII-C	Report on Households	
Part IX	Special Tables on Scheduled Castes and Scheduled Tribes	
Part X-A	Town Directory (State Volume)*	
Part X-B	Survey Reports on Selected Towns	
Part X-C	Survey Reports on Selected Villages	
Part XI	Ethnographic notes and Special studies on Scheduled Castes and Scheduled Tribes	
Part XII	Census Atlas	
Part XIII	District Census Handbooks : Part A : Village and Town Directory Part B : Village and Town-wise Primary Census Abstract	

*Present publication.

CENSUS OF INDIA 1981

SERIES - 20

TAMIL NADU

Part - X - A

TOWN DIRECTORY

A.P. MUTHUSWAMI
of the Indian Administrative Service
Director of Census Operations
Tamil Nadu

N81
7.10.A
3525

CONTENTS

	Page
FOREWORD	ii
PREFACE	iii
MAPS :	
1. Administrative divisions, 1981	
2. Population of Towns in six size classes, 1981	
3. Urban Agglomerations, 1981	
4. Distribution of Towns, 1981 classes I and II	
5. Distribution of Towns, 1981 classes III and IV	
6. Distribution of Towns, 1981 classes V and VI	
SECTION A	
ANALYTICAL NOTE : General Introduction; Census Concept of Urban Area and Urban Agglomeration; Scope of the State Town Directory; Scope of the State Primary Census Abstract; A short note on appendices and maps	1—7
INSET TABLES AND ITS ANALYSIS	8—58
TOWN DIRECTORY STATEMENTS :	59
Note explaining the codes used in the Town Directory	61
Statement I Status and Growth History	62—111
Statement II Physical Aspects and Location of Towns, 1979	114—167
Statement III Municipal Finance, 1978-79	170—229
Statement IV Civic and Other Amenities, 1979	232—283
Statement IV-A Civic and Other Amenities in notified slums, 1979	286- 403
Statement V Medical, Educational , Recreational and Cultural Facilities, 1979	406—487
Statement VI Trade, Commerce, Industry and Banking, 1979	490- 531
TOWNWISE PRIMARY CENSUS ABSTRACT :	534—601
APPENDICES :	
Appendix I Location of towns arranged in alphabetical order	605—613
Appendix II Towns arranged according to population size 81)	614—618
Appendix III Towns arranged district-wise according to population size (1981)	619—623
Appendix IV Towns showing their outgrowths with population	624
Appendix V Places of tourist interest in the towns of the State	625—629
SECTION B	
SCHEMATIC MAPS	

FOREWORD

Under the 1971 Census series publications, for the first time a state level town directory volume was brought out as a source of basic data in respect of all the towns in the state. The town directory volume of 1971 series proved useful to the planners, administrators, research workers, academicians and others and, therefore, the state level town directory based on the 1981 census is also proposed to be published. The basic frame of the town directory of the 1981 series remains more or less the same as in the case of the 1971 series. However, a few modifications and innovations have been made to make it more informative and useful. It is with this objective in view that besides a new statement, a detailed analytical note supported by a number of inset tables based on data on the primary census abstracts and infrastructure have been added.

2. The volume is divided into two sections. Section A presents an analytical note, the town directory covering 7 statements, town-wise primary census abstract and a few appendices. Section B contains a number of important maps, including maps on land use pattern. Statements I to VI of the town directory provide a wide range of demographic, economic, social and cultural data in respect of each town. These cover information on the location of towns, civic administration status, growth history, physical aspects, civic and other amenities, municipal finance, medical, educational, recreational and cultural amenities besides trade, commerce, industry and banking institutions, etc. These statements are broadly comparable to similar statements included in the town directory of the 1971 series and the data contained therein is amenable to a trend analysis. The statement VII of 1971 series of town directory relating to population by religion and scheduled castes and scheduled tribes has been dropped as its compilation is expected to take time. A new statement IV-A, however, endeavours to provide information on civic and other amenities in slums in Class I and Class II towns. It is hoped that this information will be useful for undertaking new or strengthening the existing basic civic services in the slums to meet one of the requirements of the Minimum Needs Programme.

3. The data for the town directory has been compiled in the Census Directorate by Shri S. Packiaraj Investigator under the direction of Shri A. P. Muthuswami, the Director of Census Operations, Tamil Nadu. His team of devoted workers led by S./Shri M. Thangaraju and M. Nagappan Deputy Directors of Census Operations worked painstakingly for compilation of the volume. The task of planning, designing and coordination of the project has been carried out by Dr. N. G. Nag, Deputy Registrar General (Social Studies) of my office. Dr. B. K. Roy, Deputy Registrar General (MAP), provided the technical guidance in the preparation of the maps. The draft manuscripts compiled in the Census Directorate have been scrutinised in the Social Studies Division at the headquarters by Shri S. P. Jain and Mrs. V. R. Khanna Investigator under the able guidance of Shri M. M. Dua, Senior Research Officer. I avail of this opportunity to thank all my colleagues who contributed to this project.

NEW DELHI
2 September, 1983.

P. PADMANABHA
Registrar General, India

PREFACE

The present volume viz. Part X-A brings together at one place all the data in respect of the cities and towns of Tamil Nadu, compiled and published in the various District Census Hand books.

This volume on Town Directory presents for each town of Tamil Nadu, its 1981 Primary Census Abstract along with a large variety of basic information such as civic status, growth history, density, sex ratio, Municipal finance, civic and other amenities, amenities in notified slums and trade and industry. To highlight the urbanisation and other trends, a number of inset tables with brief analysis on certain predominant characteristics are presented to enhance the utility of the publication.

It is hoped that the data and the brief write-ups which are given along with the tables will be of much use to individuals, Central and State Government departments, Local bodies and Educational and Commercial organisations. It is also hoped that the exhaustive data which contain important and useful information about all the towns will inspire research scholars to embark on studies that will be ultimately useful to the communities living in these urban centres.

The schematic maps included in this volume for Class I and II towns depicts such of the important features as business area, industrial area, educational area, residential area etc. of the towns. This is expected to provide adequate information to planners, local bodies and persons interested in urban development.

All credit in bringing out this volume go to Shri A.P. Muthuswami, Director of Census Operations, under whose guidance the entire operations were carried out successfully. He had to leave this organisation for taking up very important assignment in the State Government before this volume could be made ready for the press.

I am extremely grateful to Shri P. Padmanabha, I.A.S., Ex-Registrar General, India and Shri V. S. Verma, I.A.S., Registrar General, India, Dr. N. G. Nag, Deputy Registrar General (Social S udies) and Dr. B. K. Roy, Deputy Registrar General (Map) who have rendered spontaneous help and encouragement at all stages in the preparation of this volume.

I received assistance from S/Shri M. Nagappan, Deputy Director and R. Narayanan, Assistant Director in finalising this report. I have received unstinted assistance from Shri S. Packiaraj, Investigator who bore the arduous task of scrutiny of tables and drafting. Likewise Shri Jogeshdoss has shouldered the responsibility of preparing the various maps included in this volume.

MADRAS
July, 1986.

M. THANGARAJU
Deputy Director of Census Operations,
Tamil Nadu

2—3. DCO/86

E R R A T A

Page No.	Description	Col. No.	For	Read
1	2			
1	Last para, last line (left)		and the like	like
2	Para 2, line 2 (left)		a statement	a new statement
	" line 4		Class Urban A	Class I Urban Area
14	Table 11, Tiruchchirappalli	4	24.	24.0
	" 12A	7&8	100 kms. and above 51-100 kms.	51-100 100kms. and above
16	Table 12A Thanjavur Class III	8	Blank	1
26	Table 20A write ups last line		of much	much
35	Table 24A Minor Group 311	9	Blank	1
37	Table 24B Minor Group 209 (ii) parry sweets	6	Blank	1
38	Table 24B Major Group 26	9	Blank	1
53	Table 26C Minor Group 601 X Chillies	5	:	1
54	Table 26C Minor Group 608 Oil cake	3	Blank	1
55	Table 26A B&C write ups 2nd half, line 2		tone.	one.
	Table 27 total	5	2121,344)	212(1,344)
59	Statement I Coimbatore U.Agg.(i)	15	6,014	6,094
71	" I Sl.No.76	19	988	984
74	" I Karur U.Agg. Sl.No.130	9	18,24	18,249
		2	blank	IV
77	" I Kotagiri U.Agg.	18	988	980
		19	98	983
85	" I Sl.No.179	14	42,7833	42,783
		15	51,73	51,738
88	" I Sl.No.231	9	(+8.39)	(+3.39)
90	" I Sl.No.	1	blank	246
94	" I Salem U.Agg.(XV)	10	(+95.68)	(+95.58)
99	" I Sl.No.332	19	1,01	1,019
	I Sl.No.344	19	Not clear	1,023
	I Tiruchendur U.Agg.(ii)	15	Not clear	23,544
98	" I Tiruchendur U.Agg.(iii)	9	(-65.2)	(-65.21)
101	" I Sl.No.357	10	02,322	12,322
	" I Sl.No.362	15	Not clear	29,977
106	" I Tuticorin U.Agg.(ix)	9	44,52	44,522
107	" I Sl.No.405	10	(-18.79)	(+18.79)
114	" II Sl.No.18	4	3	3.19
146	" II Sl.No.294	5	5.7	25.7
158	" II (Sl.No.)	1	blank	371
170	" III Sl.No.22	9	1,20	1,206
172	" III Arcot U.Agg.(ii)	9	11,1533	11,153
	" III Sl.No.47	10	Not clear	3,254
174	" III Sl.No.52	9	Miscellaneous	Miscellaneous 316
	" III Sl.No.56	11	2,253	2,523
180	" III Devarshola U.Agg.(ii)	16	83	832
186	" III Karur U.Agg. (i)	17	4.71	4,718
188	" III Slno.	1	50	150

Page No. 1		Description 2	Col.No. 3	For 4	Read 5
216	Statement	III Sl.No.344	9	Not clear	1198
236	"	IV Sl.No.67	19	30	39
240	"	IV Erode U.Agg,(vi)	10	blank	8
250	"	IV Madras U.Agg.(xii)	10	..	41
254	"	IV Mallasamudram U.Agg.	18	blank	484
256	"	IV Sl.No.176	19	blank	44
258	"	IV Sl.No.208	19	blank	10
267	"	IV Salem U.Agg.(iii)(x)	18	57	157
		(x)	19	51	5
268	"	IV Sl.No.318	19	blank	12
270	"	IV Sl.No.341	3	blank	NP
281	"	IV Vaniyambadi U.Agg.	17	1371	1372
280	"	IV Sl.No.410	6	PR(3.00)	PR(3.30)
283	"	IV Sl.No.422	15	2,483	2,183
307	"	IVA Madras Durgadevai Nagar	7	blank	5
309	"	IVA Madras Foxen Street	15	blank	8
309	"	IVA Madras Gajalakshmi Colony	15	not clear	20
317	XXXXX	IVA Madras Kalyanapuram	13	blank	11
327	"	IVA Madras Mavadi Vinayagarkoil Street, Slum	6	PR(0.080)	PR(0.180)
335	"	IVA Madras Oskar Thottam New Street, Slum	13	..	1
			15	..	2
340	"	IVA Madras Pudumanaikuppam	5	blank	760
356	"	IVA Madras Tagore Nagar	5	1,500	1,000
358	"	IVA Madras Thiruvalluvar Nagar	5	500	560
362	"	IVA Madras Venkatammal Samadhi Road	15	..	6
		Madurai	16	6	..
370	"	IVA Madurai Kulamangalam Road	8	blank	2
376	"	IVA Madurai Subramaniyapuram Harijan Colony	16	..	1
380	"	IVA Nagercoil Backside of the Vadasery fish market	5	blank	66
387	"	IVA Tiruchchirappalli Andakondan	11	blank	2
388	"	IVA Nagercoil Kannan Thoppu Street	5	not clear	600
393	"	IVA Tirunelveli Nellaiyapuram	6	KR(0.22)	KR(0.12)
394	"	IVA Tiruppattur Anna Nagar	4	.004	0.004
418	"	V Devarshola U. Agg.	18	Not clear	1
420	"	V Erode U. Agg. (v)	2	II	III
434	"	V Madras U. Agg. D	5	..	blank
435	"	V Madras U.Agg.(xii)	13	8	2
447	"	V Naduvattam U.Agg.(ii)	19	3	..
449	"	V Sl.No.222	19	blank	2
454	"	V Sl.No.264	4	blank	(1)
		-do-	5	..	20
475	"	V Tiruppur U. Agg.	10	Sh.Type(1)	Sh. Type (2)
486	"	V Sl.No.429	9	blank	1
	"	V*		As facing	blank
491	"	VI Ambasamudram U.Agg. (i)	14	blank	1
		(ii)	2	(i)	(ii)
501	"	VI Sl.No.119	14	blank	2
507	"	VI Madurai U.Agg.(viii)	12	blank	

Page No. 1		Description 2	Col.no. 3	For 4	Read 5
520	Statement	VI Sl.No.323	2	III	blank
527	"	VI Tiruppur U.Agg.(i)	14	..	2
		(ii)	14	2	..
526	"	VI Tiruppur U.Agg.(vi)	5	Cotton	..
534	PCA	Arantangi	1	20/3/VIII	20/13/VIII
537	"	Andipatti Jackampattiu	22	1378	1278
536	"	Arantangi	1	20/13/VII	20/13/VIII
539	"	Bhavani U. Agg.	7	11,319	41,319
540	"	Bhavanisagar	18	blank	9
	"	Chadrapatti	18	blank	48
542	"	(ii) Coimbatore	3	106.60	105.60
544	"	(i) Devarsholo	1	20/9/III	20/9/II
548	"	(vi) Surampatti	18	blank	17
547	"	Kadaiyanallur	13	18,17	18,175
549	"	Gudiyattam U.Agg.(i)	28	4459	445
		(ii)	28	30,537	30,535
553	"	Kanniyakumari	28	6,17	6,171
550	"	Kilakkarai	5	4,63	4,632
552	"	Karaikkudi U. Agg. (vii)	18	22	2
558	"	Pallavaram	2	(xxxvi)	(xxvi)
562	"	Madras U. Agg.(XLvii)	3	1,97	1.97
	"	Manachchanallur	5	3,41	3,413
567	PCA	Nattam	14	Not clear	3,702
572	"	Nazareth	1	2/151/II	2/15/LII
573	"	Neyveli U.Agg.(ii)	23	1323	323
581	"	Salem U.Agg.(iii)	23	99	799(7not clear)
587	"	Tiruchengodu	14	11,0580	11,058
	"	Tirunageswaram	7	5,458	5,548
	"	Tiruvannamalai	1	20/3/xxiv	20/3/xxxiv
592	"	Tiruppuvanam	18	blank	44
598	"	Tirutturaipuddi	18	blank	24
590	"	Tuticorin U.Agg.	3	188.71	138.71
591	"	Tuticorin U. Agg.(iii)	10	401	491
594	"	Vaniyambadi	2	(i)Vaniyambadi	(iv) Vaniyambadi
597	"	Valangiman	26	31	81
594	"	Vembaditalam U. Agg.(i)	4	not clear	306
596	"	Sattuvacheri	1	20/3/xxxiv	20/3/xxiv
601	"	Viravanallur	28	6,58	6,583

Note: Wherever there is blank please treated as 'Nil'

ACKNOWLEDGEMENT

It is my pleasant duty to acknowledge the able assistance given by the following officers and staff members of my office in the preparation of this volume.

Compilation of Town Directory

1. Smt. A. M. Mangayarkarasi, Tabulation Officer
2. Shri M. R. V. Krishna Rao, Statistical Assistant
3. Shri J. Mahadevan, Statistical Assistant
4. Shri V. Dheenan, Statistical Assistant
5. Shri M. A. Sridharan, Statistical Assistant
6. Shri S. Natarajan, Computor
7. Smt. P. Susheela, Computor
8. Smt. V. E. Kalyani, Computor
9. Smt. D. V. Lakshmi, L.D.C.

Maps

10. Shri A. Rajamani, Senior Artist
11. Shri E. S. Jayamohan, Artist
12. Shri C. Padmanabhan, Draughtsman

M. THANGARAJU
Deputy Director of Census Operations,
Tamil Nadu

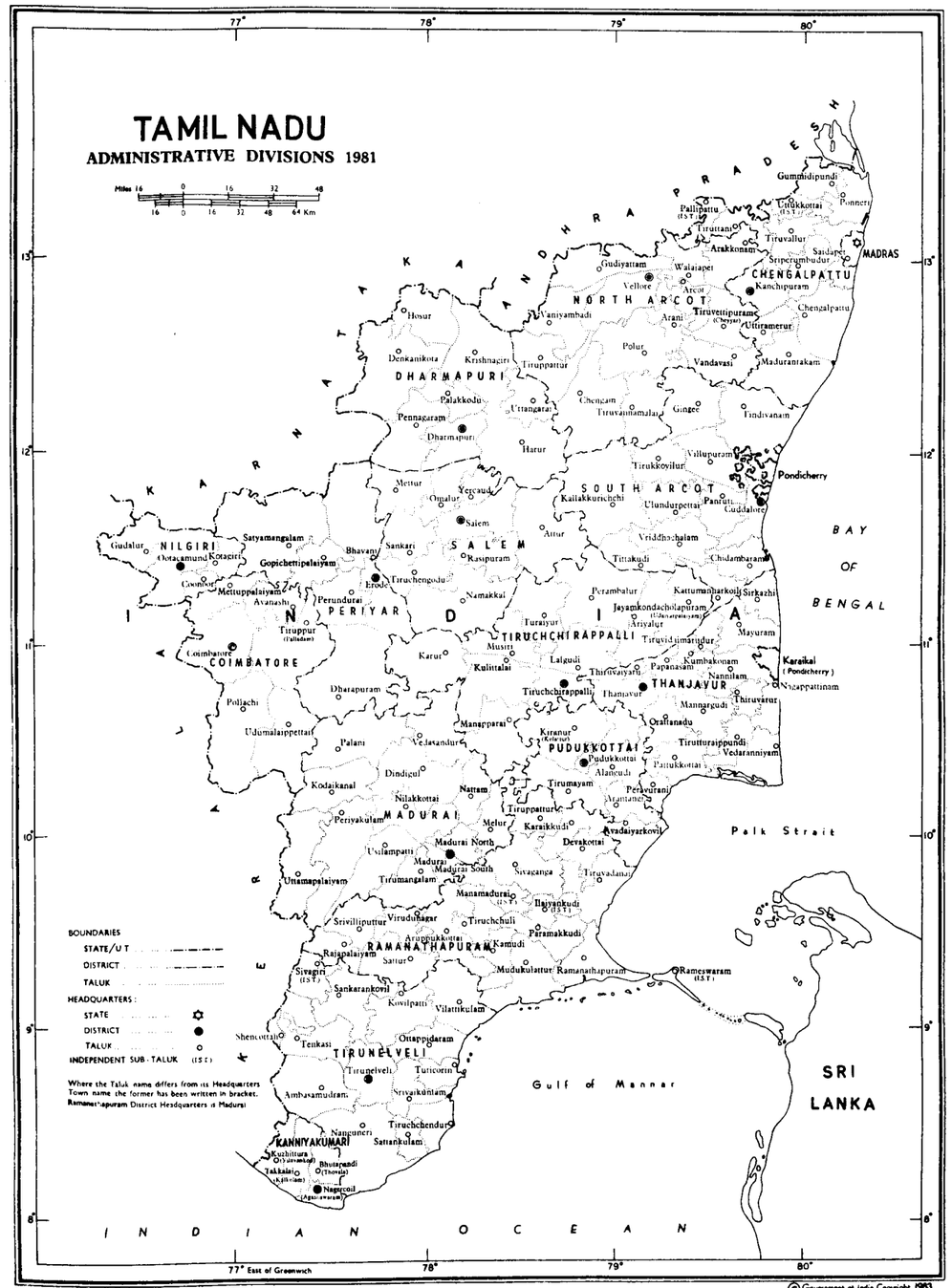

Based upon Survey of India Map with the permission of the Surveyor General of India
The territorial waters of India extend into the sea to a distance of twelve nautical miles measured from the appropriate base line
Responsibility for the correctness of internal details rests with the publisher

© Government of India Copyright 1983

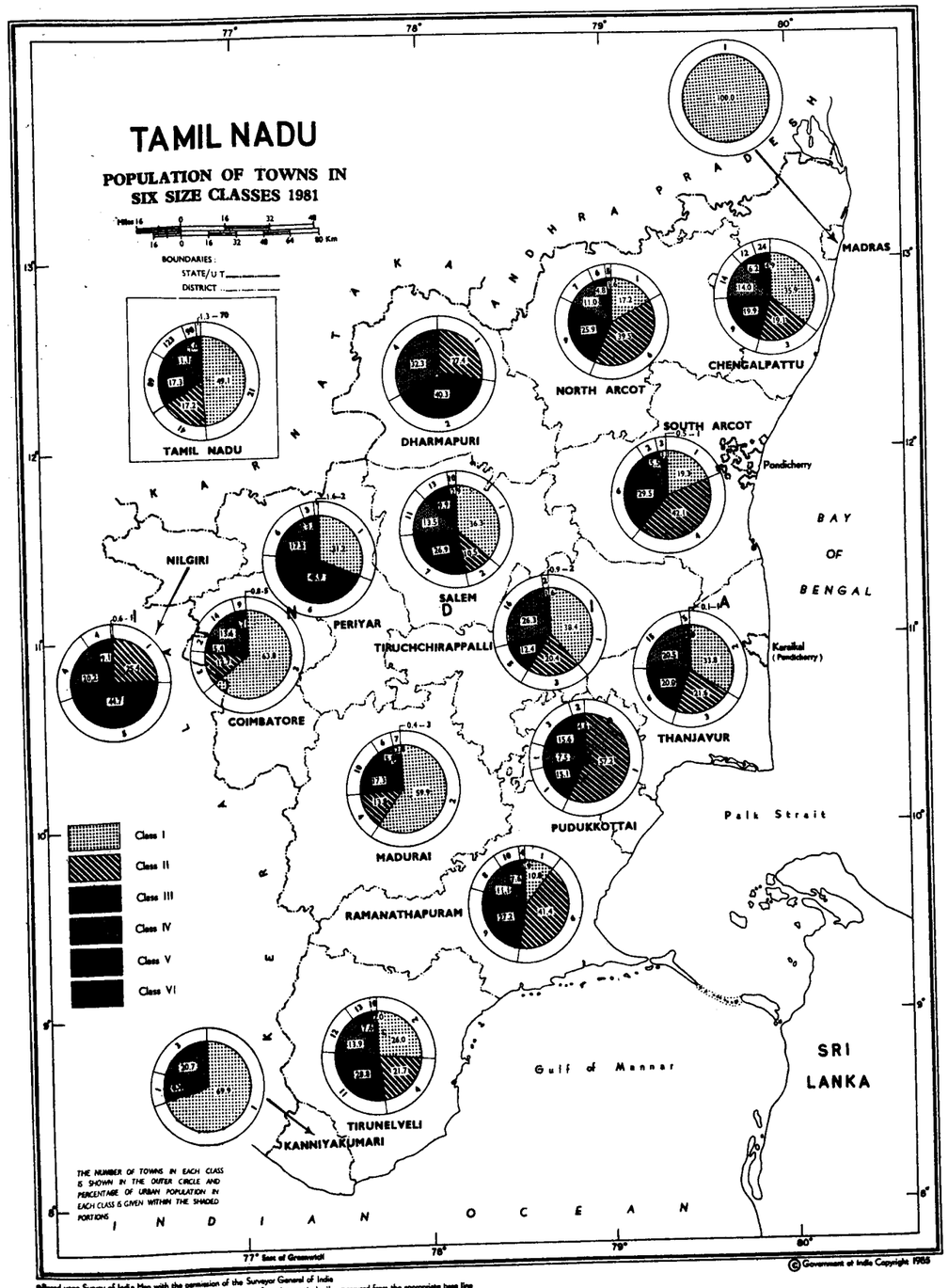

Based upon Survey of India Map with the permission of the Surveyor General of India
The territorial waters of India extend into the sea to a distance of twelve nautical miles measured from the appropriate base line
Responsibility for the correctness of internal details rests with the publisher

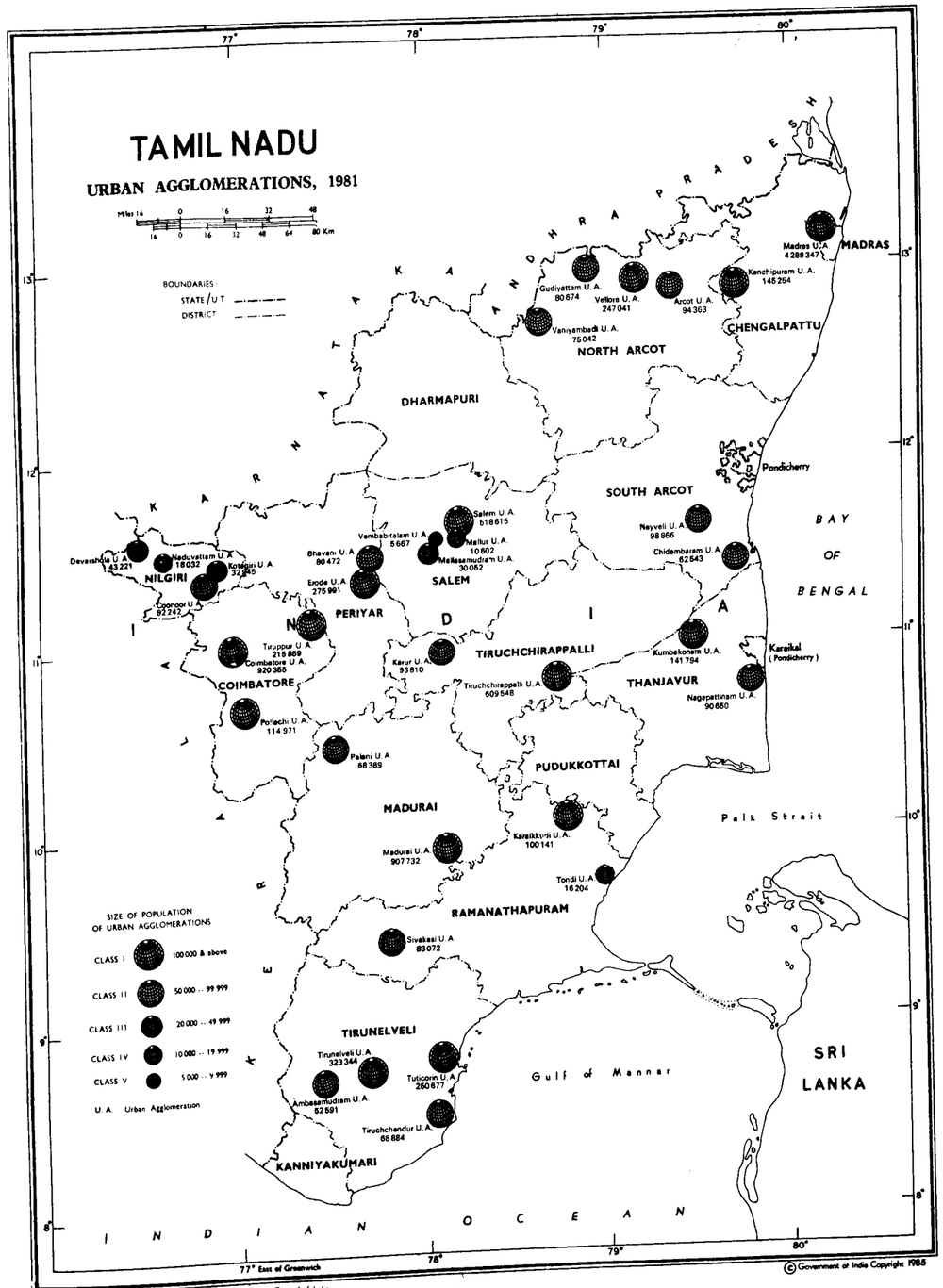

© Government of India Copyright 1985

- Based upon Survey of India Map with the permission of the Surveyor General of India
- The territorial waters of India extend into the sea to a distance of twelve nautical miles measured from the appropriate base line

Responsibility for the correctness of internal details rests with the publisher

TAMIL NADU

DISTRIBUTION OF TOWNS 1981

CLASSES I AND II

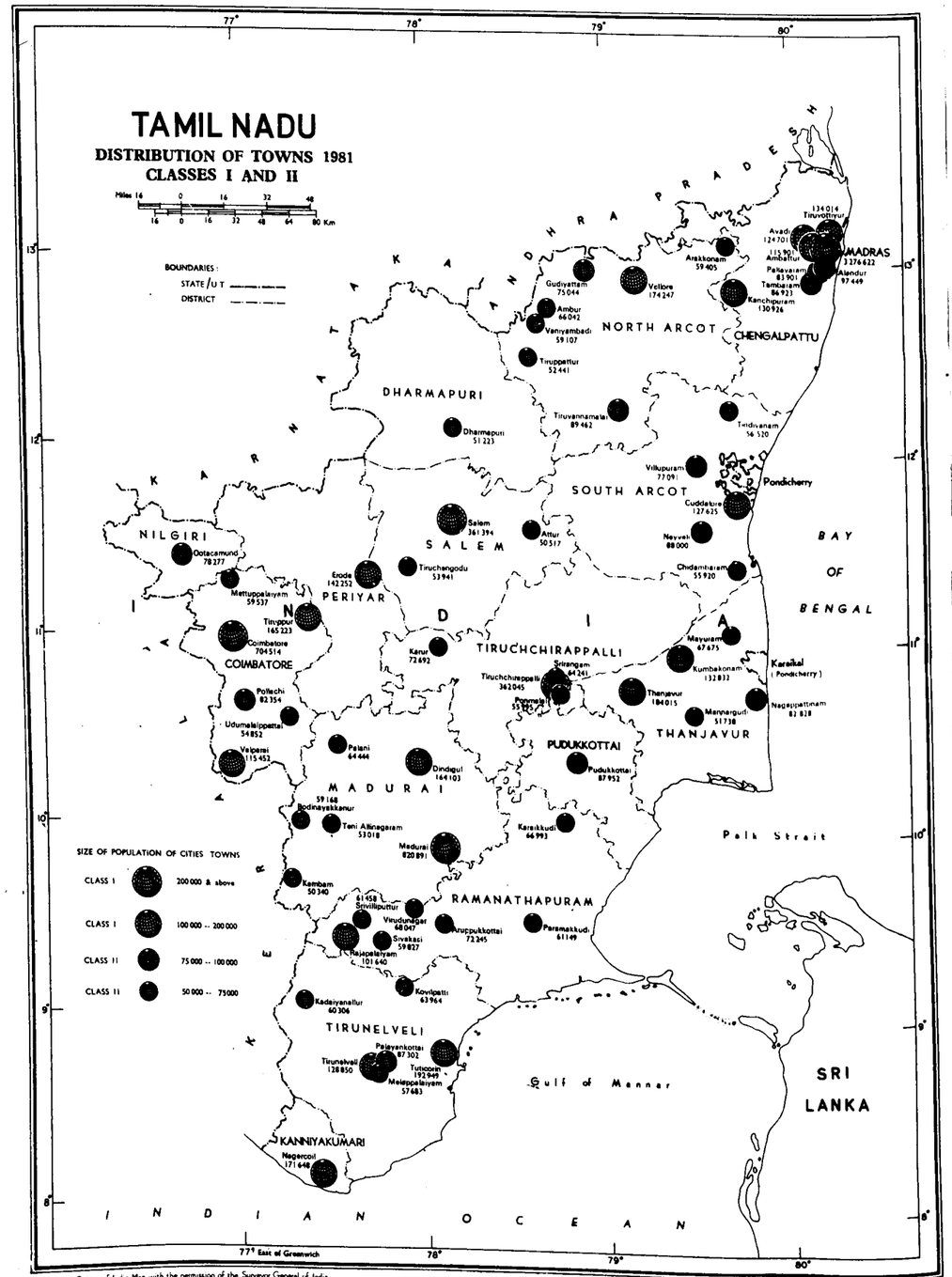

•Based upon Survey of India Map with the permission of the Surveyor General of India
•The territorial waters of India extend into the sea to a distance of twelve nautical miles measured from the appropriate base line
Responsibility for the correctness of internal details rests with the publisher

© Government of India Copyright 1985

TAMIL NADU

DISTRIBUTION OF TOWNS 1981

CLASSES III AND IV

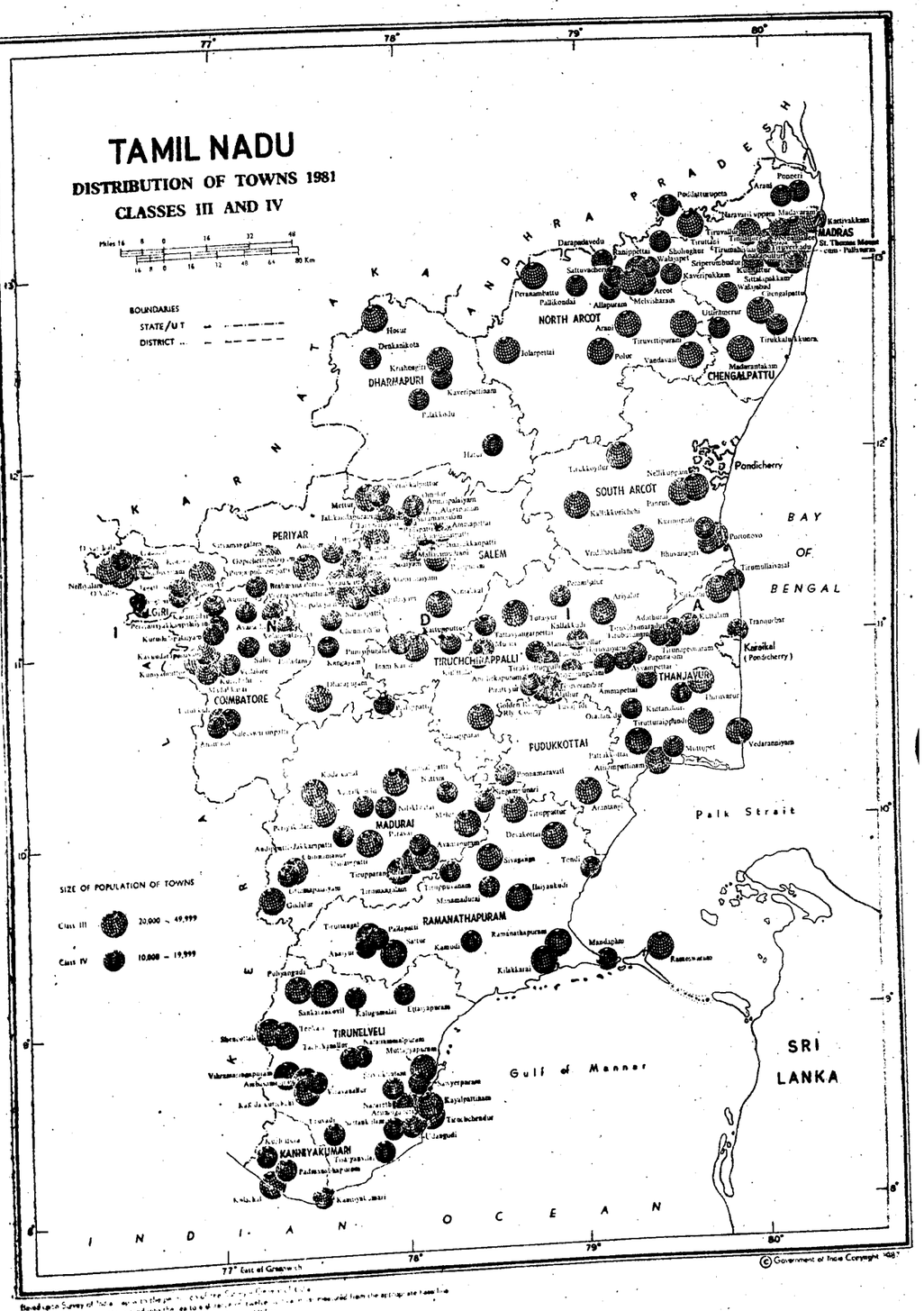

•Based upon Survey of India Map with the permission of the Surveyor General of India
•The territorial waters of India extend into the sea to a distance of twelve nautical miles measured from the appropriate base line
•Responsibility for the correctness of internal details rests with the publisher

© Government of India Copyright 1985

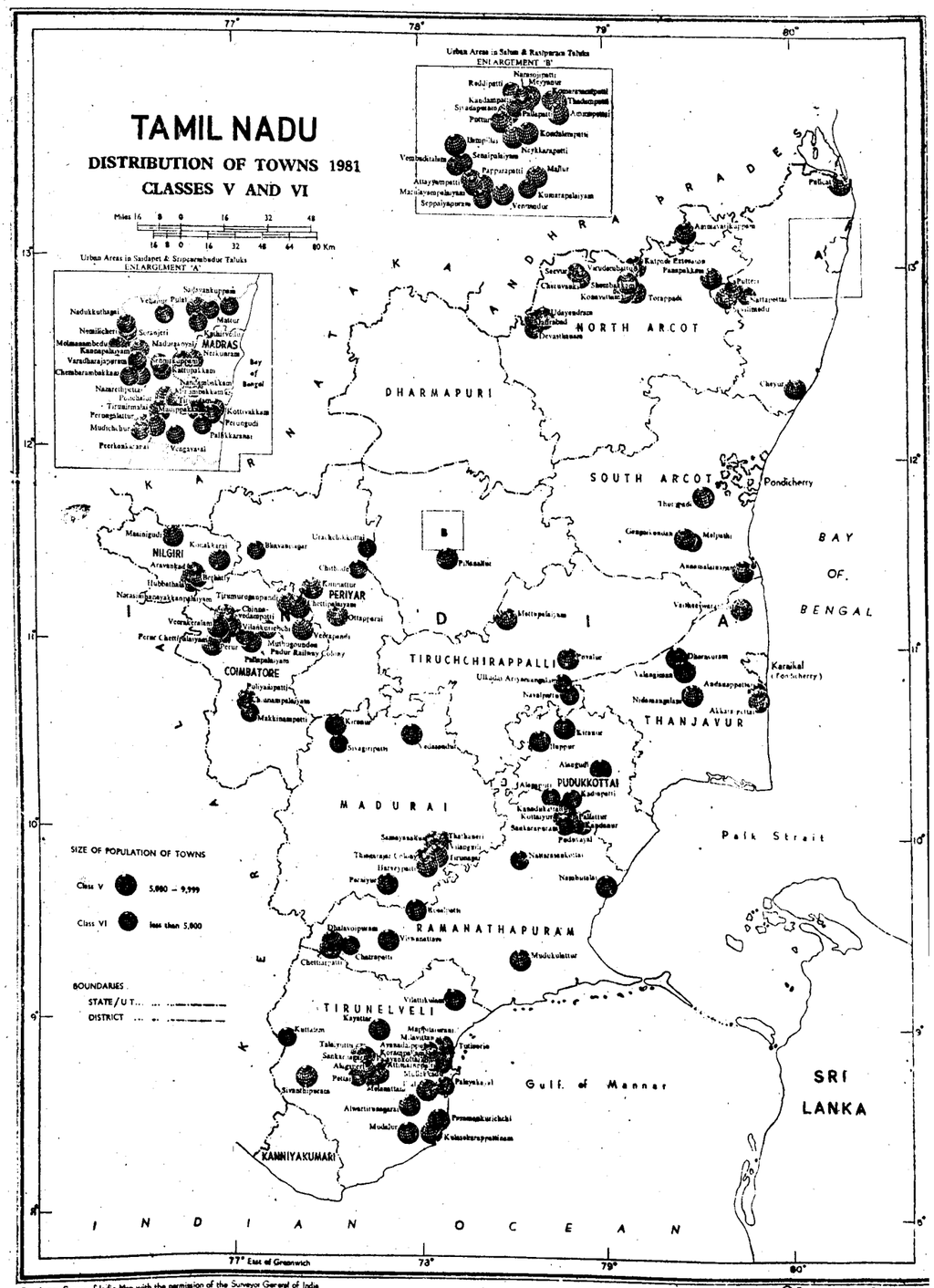

Based upon Survey of India Map with the permission of the Surveyor General of India
The territorial waters of India extend into the sea to a distance of twelve nautical miles measured from the appropriate base line
Responsibility for the correctness of internal details rests with the publisher

© Government of India Copyright 1987

SECTION-A

ANALYTICAL NOTE

Introduction

In the 'Town Directory' published along with Village Directory in the District Census Handbooks, a variety of details relating to each town is given and this together with the basic census data on towns, help a reader in having a clearer idea on the development of a town, the amenities available, etc. Though, the information from the town directory that appears in different District Census Handbooks was very useful, a comparative picture of the growth and development of all the towns in the State could be had only by referring to the various District Census Handbooks. It is difficult to have an overall view on the urbanisation at the State level vis-a-vis development of individual cities and towns by referring to the District Census Handbooks. With a view to obviate this difficulty and to give an overall view on the urbanisation pattern of the State and the variations in the levels of development among the various cities/towns in the State as a whole as also on facilities available, in them, etc. the volume on State level Town Directory was brought out during 1971 for the first time. This was welcomed as a very useful compendium providing consolidated information in respect of all the towns in the State in one source covering their growth history, physical aspects, functional category civic and other amenities, medical, educational, recreational and cultural facilities, trade and commerce, industry and banking, etc. In the present volume of 1981, a few modifications have been made so as to increase the utility of census and non-census data presented here which will prove invaluable for administration, town planning, formulation of development plans, provisions of more civic amenities, slum improvement, etc. A number of useful maps including schem atic maps depicting the land use pattern in cities and big towns are added in the volume and this visual dipiction of the demographic and socio-economic correlates will enrich the utility of the book.

Urbanisation is considered often as an index of development. It is believed that more urbanised a country or a state is, the more developed it is. Urbanisation by itself cannot be considered as a welcome development unless it is accompanied by increased standard of living of the urban dwellers, provision of modern civic amenities good transport network, educational and medical facilities, employment oppotunities and recreation facilities and the like Urbanisation itself is an adjunct of rapid industrial and technological development.

Though urbanisation is taking place in India at a faster rate in recent decades, the percentage of urban population in our country i.e. population living in cities and towns is only 23 ·3 per cent as per the latest Census of 1981. The ratio is higher in Tamil Nadu and stands at 33 ·0 per cent. This is the second highest ratio while considering the other states and Maharashtra tops the list with 35 ·0 per cent. Apart from many rural units which gradually come into the fold of 'urban' the increasing urban population is due to the individual and collective influence of the following factors : (i) Natural increase of births over deaths, (ii) Migration—net urban-ward migration from rural areas; and(iii) Administrative changes in which new rural areas are annexed by the existing urban units consequent on expansion of urban influence and jurisdictional extension.

In Tamil Nadu, we have a very large number of towns, 434 in 1981. However, nearly two-thirds of the total urban population of 15 ·95 millions in the State are living only in 62 cities and towns of over 50,000. There are 21 cities of over one lakh population which account for nearly half of the State's urban inhabitants.

It is obvious from the available urban data that the urban problems and complexities are far more serious in bigger towns than in the smaller ones. The growth of bigger towns is rapid due to the facilities already available in them like industries, transport, marketing facilities, etc. The influx of more population, creates the need for provision of greater civic amenities and the latter again attracts more people from the rural areas, thus making it a vicious circle. Metropolitan development and town planning authorities have to plan out multidimensional programmes for the newly emerging towns and colonies on the one hand and to the old towns on the other for the provision of adequate amenities, infrastructure etc.

In the above context of provision of more modern amenities, statistics on the existing facilities and the current problems including the urban population growth and their characteristics assume great significance. The existing level of development has to be studied thoroughly before embarking on further urban development The Town Directory provides

details about every town like civic status, decadal rate of population growth since 1901, annual rainfall, temperature, nearest city, name of state/district/sub-divisional taluk headquarters, nearest railway station and bus routes, municipal finance (1978-79), civic and other amenities, like road length, system of sewerage/drainage, types of latrines, method of disposal of night soil, sources of protected water supply, availability of fire fighting services, medical, educational, recreational and cultural facilities, supply of electric power and the extent of trade and commerce, industrial base and banking facilities.

An important addition made in this 1981 publication is the inclusion of a statement on slums in the bigger towns and cities. This statement provides civic and other amenities in slums located in Class (one lakh and above population) and Class II (50,000-99,999 population) towns. This information is useful for undertaking or strengthening the basic civic services in the slum areas to meet the requirements of the 'Minimum Needs Programme.'

Due to the continuous urban ward migration the Government and the civic bodies of cities and towns face a never-ending problem in regard to housing, educational and medical amenities, water supply and sanitation and transport services. An objective assessment of the present state of the cities/towns is given in this volume with reference to the several statistical tables at the end of the analytical note. The features which are generally characteristic of urban areas and the deviations from the same are also analysed briefly by examining certain hypothesis. These are bound to be useful to the urban planners and Government agencies engaged in policy making and implementing development schemes for improving life in cities and towns.

Census Concept of Urban A

At a census it is customary to divide the population into two broad categories viz. rural and urban. Such a classification is helpful for assessing the differentials in the social, economic, cultural and demographic characteristics of the population. However there is no universally accepted definition of a town. The definitions adopted for the classification of these areas vary from country to country. Definition of 'urban' is decided in advance before every census in our country.

In the 1981 census, the definition of an urban unit is more or less the same as was adopted in the 1961 and 1971 censuses but for some minor variations. The urban areas of 1981 census are :

(a) All places with a Municipality, Corporation or Cantonment Board or notified town area.

(b) All other places which satisfied the following criteria :

(i) A minimum population of 5,000.

(ii) At least 75 per cent of the male working population engaged in non-agricultural (and allied) activity.

(iii) A population of at least 400 per km^2 (or one thousand per square mile).

In 1971 and earlier censuses, urban areas in Tamil Nadu included some places with population below 5,000 on the basis of certain considerations like density, social and historical importance etc. In 1981, however, the test was strictly applied and no area was included on local considerations alone. This procedure has been adopted with a view to present a correct perspective of urbanisation in Tamil Nadu.

The total number of urban units recognised in Tamil Nadu for 1981 census is 434. Of the 434 urban units or towns, two (viz., Madras and Madurai) are Municipal Corporations, 99 are Municipalities, 8 are Municipal Townships and 2 are Cantonments. The rest are town/village panchayats, other townships and units under railway administration. Of the 439 urban units recognised in 1971 census, some were derecognised as 'Rural' in 1981. While some towns got merged with the neighbouring cities/towns and thus lost their independent identity, a few places were recognised as urban units for the first time during 1981 Census.

The number of towns recognised for the first time in 1981 is 30 and the towns derecognised as rural in 1981 is 13. While one town got recognised as two towns in 1981, 23 other towns got merged with the neighbouring cities or towns consequent on the jurisdictional changes involving extension of territorial limits during 1971-81. The number of towns has thus fallen to 434 in 1981 from 439 in 1971.

All the places other than those recognised as 'Urban' in census fall under 'Rural' areas. These include revenue villages, forest units and parts of villages whose other parts are included in urban units.

Urban Agglomeration

Urban Agglomeration, a new concept adopted in 1971 is being continued in 1981 also. Very often large railway colonies, university campuses, port areas, military camps, etc. come up outside the statutory limits of the city or town but adjoining it. Such areas may not by themselves qualify to be treated as towns but if they form a continuous spread with the town, they are outgrowths of the town and deserve to be treated as urban. Such towns together with their outgrowths have been treated as one urban unit and called "Urban Agglomeration". An Urban Agglomeration may constitute :

(a) A city with continuous outgrowth (the part of outgrowth being outside the statutory limits but falling within the boundaries of the adjoining village or villages),

(b) One town with similar outgrowth or two or more adjoining towns with their outgrowths as in (a) or

(c) A city and one or more adjoining towns with their outgrowths all of which form a continuous spread.

In Tamil Nadu, 32 urban agglomerations were recognised in 1971. Two new urban agglomerations, (viz., Karur and Neyveli Urban Agglomerations) have been recognised in 1981. The 32 urban agglomerations recognised in 1971 are also being continued though there have been changes in the constituent units of some of these Urban Agglomerations. These changes are due to the recognition of new towns, jurisdictional changes resulting in expansion of some towns, etc. All the constituent units of the 34 urban agglomerations in the state, are also independent urban units. No rural parts or spill over of urban outgrowth outside the statutory towns etc., form as constituent units in the Urban Agglomerations recognised in the state. Thus, the urban agglomerations represent the continuous urban spread of some intense urban areas where the process of urbanisation has actually extended to continuous neighbouring units also and the entire area forms an integrated unit with necessary economic, commercial and transport link-up.

Of the 434 urban units recognised in 1981, 223 towns are included in the 34 urban agglomerations as their constituent units and the remaining 211 towns stand alone as separate units (i.e. without forming part of any urban agglomeration).

Scope of the State Town Directory

The Statelevel Town Directory gives important and useful information like civic and other amenities available in all the cities and towns of the state, both statutorily notified as well as non-municipal and census towns. The details relating to each of the towns have been presented in seven statements, viz., statements I to VI and IV-A. All the towns and Urban Agglomerations of the state are arranged in alphabetical order in these statements. The Town Directory does not cover strictly military areas. However, basic statistics of the cantonments as a whole have been provided. In this volume the codes adopted have been given in the beginning of the statements.

An urban agglomeration in Tamil Nadu includes two or more independent towns as its constituent units. The presentation of data for Urban Agglomeration and its constituent urban units is detailed below.

The names of both individual towns as well as Urban Agglomerations have been arranged in the alphabetical order. The particulars relating to a town, which is a constituent unit of an urban agglomeration are furnished below the name of the urban agglomeration under which it falls and not separately. In such cases, against the individual towns (which are constituent units of Urban Agglomeration), the following remarks have been given.

"See————————Urban Agglomeration"

By adoption of this method, the reader could get the particulars relating to the urban agglomeration as a whole as well as each of its constituent units at one place.

The details available in the various Town Directory statements are as below :

Statement 1 : Status and Growth History

This statement provides some population data based on the Primary Census Abstract. For analysing the State Town Directory data at the state and All India level, some new columns have been introduced in 1981. The new items are class of town, area of the town in sq. km. number of households, population and growth rate for each census year from 1901 to 1981. Population density per sq. km. as in 1981 and sex ratio during 1961, 1971 and 1981 censuses are also provided in the statement.

For size class of towns, the following population norms are followed.

Population	Class
1,00,000 and above	I
50,000—99,999	II
20,000—49,999	III
10,000—19,999	IV
5,000— 9,999	V
below— 5,000	VI

Location code number of towns

To distinguish the town from the village, the location code numbers for towns have been given in Roman numerals and these numbers have been assigned in a continuous order for all the towns of a district.

Statement II : Physical Aspects and Location of Towns, 1979

Under physical aspects, annual rainfall and temperature figures are furnished. These particulars have been obtained from the Commissioner of Statistics, Madras. If the information is not available for any individual town, particulars for the nearest town for which it is available are given. Under Col. (9), the nearest city with population of one lakh and more is furnished according to 1981 census. For the other columns on name and distance of State/District/Taluk headquarters, railway station, bus route, etc. data obtained from the Municipal Commissioners and Panchayat Union Commissioners are given. 'Zero' within brackets in cols. 10 & 11 denotes that the reference town itself is enjoying rail/road transport facilities.

Statement III : Municipal Finance, 1978-79

The civic administration status of the town, the receipt through tax, properties and powers, Government grants, loans, advances and other sources and the expenditure on general administration, public safety, public health, public works, public institutions and other public services are given in this statement. The sources of receipt and expenditure are furnished in terms of rupees in hundreds.

Statement IV : Civic and Other Amenities, 1979

The civic and other amenities existing in the towns as in 1979 are given in this statement. The data were obtained from the Municipal Commissioners and Panchayat Union Commissioners of the concerned towns. Col. 3 relating to civic administration status is a new column introduced in this statement to facilitate analysis. The total population as also that of Scheduled Castes and Scheduled Tribes have been newly added with a view to assess the extent of amenities available with reference to population and also know about the strength of the weaker sections of the community like Scheduled Castes and Scheduled Tribes.

Electrification

Particulars regarding the extent of electric connections for various uses have been collected from the Tamil Nadu Electricity Board through the Municipal Commissioners and Panchayat Union Commissioners.

(i) Domestic connections :

This indicates the number of services given to houses for domestic purposes like fans, lighting, water heating, etc.

(ii) Industrial connections :

This includes connections given to factories, workshops, flour mills, oil mills, grinding machines, cotton ginning, chemical and engineering industries, etc.

(iii) Commercial connections :

Services given to shops, business houses, public institutions like offices and schools and commercial establishments are included in this category.

(iv) Road lighting points :

This refers to the number of points of street lights which are maintained in the town and for which consumption charges are paid by the respective local bodies. For some town panchayats the number of services effected alone has been furnished under street lights and not the points.

(v) Other connections :

The number of services effected for agricultural purposes, huts, public water supply systems, cottage industries, etc. are covered in this group.

Statement IV A : Civic and Other Amenities in Notified Slums, 1979

This is a new statement added in 1981 giving information on civic and other amenities in notified or recognised slums of Class I and II towns. Generally, in cities or towns having slums, the local authority such as municipality or municipal corporation or even the development authority officially notifies such of those slum areas which are recognised by it. Such notification is linked up with the availability of funds from the State Government for Slum Clearance.

Name of the slum and other details such as area, population, length of paved roads, system of sewerage, number of different types of latrines, method of disposal of night soil, number of taps supplying drinking water and number of electricity connections of different types are given in this statement.

Statement V : Medical, Educational, Recreational and Cultural Facilities, 1979

In this statement medical, educational, recreational and cultural facilities of the towns as in 1979 are furnished. The data on educational and medical facilities have been gathered both from the Municipal Commissioners/Panchayat Union Commissioners of the concerned towns and also from the Director of Secondary Education and Director of Public Health.

'Recognised' shorthand typewriting and other vocational training institutions (given under column 10 of the statement) refers to institutes recognised by some statutory authorities like Education Department, Commerce Department, Labour Department, etc. of the Government or by Semi-Government or autonomous bodies, public sector projects, etc.

Cinemas refer only to permanent cinema theatres and do not include touring cinemas. Information on the number of working women's hostel with number of seats is a new addition made in this statement in 1981. Considering the increasing employment of women in urban areas, the housing needs of such working women in cities and towns assume importance.

Statement VI : Trade, Commerce, Industry and Banking, 1979

In this statement trade, commerce, industry and banking facilities in the town as in 1979 are furnished. Banking particulars have been obtained from the Reserve Bank of India. Information on the number of agricultural and non-agricultural credit societies were collected from the Registrar of Co-operative Societies through the Municipal Commissioners and Panchayat Union Commissioners of the concerned towns.

Scope of the State Primary Census Abstract

With a view to enable the data users to have the 1981 Census particulars of every town and urban agglomeration, in addition to the information given in the Town Directory the Primary Census Abstract, 1981 of these units are presented in this volume at the end of the Town Directory statements.

The Primary Census Abstract provides information regarding area for each town and Urban Agglomeration, number of occupied residential houses, number of households, and also total population, Scheduled Castes and Scheduled Tribes population, literates, main workers, division of main workers viz. cultivators, agricultural labourers, workers in household industry and other workers, marginal workers and non-workers in respect of each town and separately for males and females.

The procedure followed in the presentation of data in the Primary Census Abstract for Urban Agglomeration which includes two or more constituent units in Tamil Nadu is the same as in the Town Directory statements. This method enables the reader to get the particulars of an urban agglomeration as a whole as well as each of its individual constituent units separately at one and the same place.

The area figures of towns/urban agglomerations are given in square kilometres. These figures have been supplied by the local bodies and/or revenue authorities.

Description of concepts included in the Primary Census Abstract :

Occupied Residential Houses

A census house is defined as a building or part of building having a separate main entrance from the road or common courtyard or staircase etc., used or recognised as a separate unit. It may be occupied or vacant. It may be used for residential or non-residential purpose or both.

Households—Institutional—household and Houseless households.

A 'Household' is a group of person who commonly live together and would take their meals from a common kitchen unless the exigencies of work prevented any of them from doing so. There may be a household of persons related by blood or a household of unrelated persons or having a mix of both. Examples of unrelated households are boarding houses, messes, hostels, residential hotels, rescue homes, jails, ashrams etc. These are called 'Institutional Households'. There may be one member households, two member households or multi-member households. For census purpose, each one of these types is regarded as a 'household'.

While the institutional households were enumerated as and when the enumerator came across such household in his area during the enumeration period, the houseless households were enumerated only on the night of February 28, 1981, the last day of the enumeration period.

Scheduled Castes and Scheduled Tribes

The population of Schedued Castes and Scheduled Tribes and their break-up by sex are given in the townwise Primary Census Abstract. To identify the Scheduled Castes and Scheduled Tribes the enumerator was furnished with a list of Scheduled Castes and Scheduled Tribes applicable to the State as per the Scheduled Castes and Scheduled Tribes Orders (Amendment) Act, 1976 (No. 108 of 1976).

Literate and Educated persons

The townwise Primary Census Abstract gives the sexwise break-up of literates for each town and urban agglomeration. A person who can both read and write with understanding in any language has been recorded as a literate in census. A person who can only read but cannot write, is not a literate. It is not necessary that a person who is literate should have received any formal education or should have passed any educational standard. All children aged 4 years and below were treated as illiterate even if the child was going to school and had picked up reading and writing a few words.

Classification of workers by industrial categor i

Workers : In the 1981 Census, the basic concept of worker is the same as in 1961 and 1971 Censuses, and it is opposed to the 'income' or 'economic independence' concept used in the censuses prior to 1961. Work is defined as 'participation in any economically productive activity. The criterion for classification of a worker has, however, been changed now. In the 1961 and 1971 censuses, different approaches, namely, usual status and current status were adopted with reference period of one year in both the censuses in the case of seasonal work and one week in 1971 and fifteen days in 1961 in the case of regular work. But, at the 1981 census, the usual status approach is adopted uniformly for all work.

In 1981 Census, for treating a person as a worker the period of reference was one year. If a person was engaged in any economic activity in any one of the days during the last one year prior to enumeration, then he was considered as a worker. The dichotomy of worker/non-worker of 1961 and 1971 censuses has been discarded at the 1981 census and instead of trichotomy as main workers, marginal workers and non-workers has been adopted. For main worker, the time criterion adopted is one's engagement in work for the major part of the year i.e. at least 183 days and those who had worked for some time during the last year but not for the major part of the year (i.e. less than 183 days or six months) are treated as marginal workers. The remaining population is classified as non-workers. This trichotomy partially permits a comparability of 1981 census economic data with that of 1971 as well as 1961. The main workers of 1981 census can be expected to correspond to the workers of 1971 and the main workers and marginal workers of 1981 together to correspond to the workers of 1961. In all these cases, work involved not only actual work, but also effective supervision or direction of work.

Cultivator

A person was treated as a cultivator if he/she was engaged either as employer, single worker or family worker in cultivation of land owned or held from Government or from private persons or institutions for payment in money, kind or share. Cultivation includes supervision or direction of cultivation.

A person who had given out his/her land to another person or persons for cultivation for money, kind or share of crop and who did not even supervise or direct cultivation of land was not considered as a cultivator. Similarly, a person working in another person's land for wages in cash or kind or a combination of both (agricultural labourers) was not treated as cultivator.

Persons engaged in production of cereals and millet crops such as wheat, paddy, jowar, bajra, ragi etc. and other crops such as sugarcane, groundnut, tapioca etc., and pulses, raw jute and kindred fibre crop, cotton etc., were considered as cultivators while persons engaged in fruit growing, vegetable growing or keeping orchards or groves, plantation of tea, coffee, rubber, cinchona and other medicinal plantations were not treated as cultivators.

Agricultural Labourer

A person who worked in another person's land for wages without any risk in the cultivation was regarded as agricultural labourer. An agricultural labourer has no right of lease or contract on the land which he/she works.

Household Industry

It is defined as an industry, conducted by the head of the household himself/herself and/or by the members of the household at home or within the village in rural areas and only within the precincts of the house where the household lives in urban areas. The larger proportion of workers in a household industry should consists of members of the household including the head. The industry should not be run on a large scale which would qualify to be registered as a factory under the Indian Factories Act. That is, it should not be run with 10 or more persons when power is used or 20 or more persons where power is not used, even if they all belong to a large joint family. The main criterion of a household industry is the participation of one, or more members of household. Further, household industry should relate to production, processing, servicing, repairing or making and selling (but not merely selling) of goods such as handloom weaving, dyeing, carpentry, bidi rolling, pottery manufacture, bicycle repairing, blacksmithy, tailoring etc. It does not include professionals such as pleader, doctor, barber, musician, dancer, dhobi, astrologer etc., even if such professions, trade or services are run at home by the members of the household.

Other workers

All those who worked in any field of economic activity other than cultivator, agricultural labourer or household industry were 'Other Workers'. The types of worker that came under this category includes factory workers, plantation workers, those in trade, commerce, business, transport, mining, construction, political or social work, all Government servants, municipal employees, teachers, priests, entertainment artists etc.

Marginal worker

Marginal worker is a new category of workers introduced for the first time in 1981 Census. Though a person has been basically a worker in the last one year, if his participation in economic activity was less than 6 months or 183 days, the person concerned was treated as marginal worker. Besides, if one is basically a non-worker like student, rentier etc. engaged in economically active work for less than 183 days he is also classified as marginal worker In this case a further classification is made indicating the main activity.

A person who had not done any work at all in the reference period of one year and hence did not qualify for treatment as 'main worker' or 'marginal worker' was categorised as a non-worker. In case of such non-worker, details as to, how the person spent the time mostly was ascertained and such non-workers were categorised under the one of the following groups : (i) Household duties, (ii) Students, (iii) Dependents, (iv) Retired persons or rentiers, (v) Beggers, etc. (vi) Inmates of institutions and (vii) Other non-workers.

Appendices and Maps : Five Appendices are given at the end of the Primary Census Abstract and these give the information on (i) Alphabetical list of towns and the district/taluk in which they lie; (ii) Towns of the State in the descending order of their 1981 population strength (iii) Districtwise list of towns in descending order of 1981 population strength (iv) Towns showing their outgrowths with population and (v) Places of tourist importance in each town of the district

The schematic maps are given only for 20 Class-I and 20 Class-II towns. The maps present information on urban land use such as Educational area Business area, Residential area, Industrial area Public service area, Recreational area, Administrative area/Miscellaneous area and Open space/Arable area and Other areas.

TABLE—1

Growth of Population in Tamil Nadu in relation to the country

Census Year	Tamil Nadu						All India					
		Rural		Urban				Rural		Urban		
	Total population	Population	Decadal percentage variation	Population	Decadal percentage variation	Total Population	Total population	Population	Decadal percentage variation	Population	Decadal percentage variation	
1	2	3	4	5	6	7	8	9	10	11		
1901	19,252,630	16,527,849	..	2,724,781	..	238,396,327	212,544,454	..	25,851,873	..		
1911	20,902,616	17,753,479	+7·42	3,149,137	+15·57	252,093,390	226,151,757	+6·40	25,941,633	+0·35		
1921	21,628,518	18,200,439	+2·52	3,428,079	+8·86	251,321,213	223,235,046	—1·29	28,086,167	+8·27		
1931	23,472,099	19,241,717	+5·72	4,230,382	+23·40	278,977,238	245,521,249	+9·98	33,455,989	+19·12		
1941	26,267,507	21,093,825	+9·63	5,173,682	+22·30	318,660,580	274,507,283	+11·81	44,153,297	+31·97		
1951	30,119,047	22,785,522	+8·02	7,333,525	+41·75	361,088,090	298,644,381	+8·79	62,443,709	+41·42		
1961	33,686,953	24,696,425	+8·39	8,990,528	+22·59	439,234,771	360,298,168	+20·64	78,936,603	+26·41		
1971	41,199,168	28,734,334	+16·35	12,464,834	+38·64	548,159,652	439,045,675	+21·86	109,113,977	+38·23		
1981	48,408,077	32,456,202	+12·95	15,951,875	+27·98	685,184,692*	525,457,335	+19·68	159,727,357	+46·39		

* 1981 population of India includes projected figures of Assam where census could not be held.

A comparative picture of the decadal population growth of Tamil Nadu and India during 1901 to 1981 with break-up of rural-urban population is given in Table-1. The decadal percentage variation of the rural and urban population is also indicated in this table. It may be observed that the urban population growth has generally been higher during every decade when compared to the rural population growth both in the country and in Tamil Nadu. The highest decadal increase in urban population in Tamil Nadu has been recorded during 1941—51 (41·75%) and the second highest increase of 38·64% is observed during 1961—71. In the present decade (1971—81) the urban population increase in the state is lower at 27·98% as compared to all India urban population growth of 46·39% in the same period. The population living in towns in Tamil Nadu constitute nearly one-tenth of the total urban dwellers of the country as a whole.

TABLE—2

Proportion of Urban population in each State (arranged in descending order of percentage of Urban population)

India/State/Union Territory	Total population	Urban population	Percentage of urban population to total population
1	2	3	4
India . .	**685,184,692**	**159,727,357**	**23·31**
1. Maharashtra .	62,784,171	21,993,594	35·03
2. Tamil Nadu .	48,408,077	15,951,875	32·95
3. Gujarat . .	34,085,799	10,601,653	31·10
4. Karnataka . .	37,135,714	10,729,606	28·89
5. Punjab . .	16,788,915	4,647,757	27·68
6. West Bengal .	54,580,647	14,446,721	26·47
7. Manipur . .	1,420,953	375,460	26·42
8. Andhra Pradesh .	53,549,673	12,487,576	23·32
9. Haryana . .	12,922,618	2,827,387	21·88
10. Jammu & Kashmir	5,987,389	1,260,403	21·05
11. Rajasthan . .	34,261,862	7,210,508	21·05
12. Madhya Pradesh .	52,178,844	10,586,459	20·29
13. Kerala . .	25,453,680	4,771,275	18·74
14. Meghalaya .	1,335,819	241,333	18·07
15. Uttar Pradesh .	110,862,013	19,899,115	17·95
16. Sikkim . .	316,385	51,084	16·15
17. Nagaland . .	774,930	120,234	15·52
18. Bihar . .	69,914,734	8,718,990	12·47
19. Orissa . .	26,370,271	3,110,287	11·79
20. Tripura . .	2,053,058	225,568	10·99
21. Assam+ . .	19,896,843	2,047,186	10·29
22. Himachal Pradesh	4,280,818	325,971	7·61
1. Chandigarh .	451,610	422,841	93·63
2. Delhi . .	6,220,406	5,768,200	92·73
3. Pondicherry .	604,471	316,047	52·28
4. Lakshadweep .	40,249	18,629	46·28
5. Goa, Daman & Diu . .	1,086,730	351,808	32·37
6. Andaman & Nicobar Islands . .	188,741	49,634	26·30
7. Mizoram . .	493,757	121,814	24·67
8. Dadra & Nagar Haveli . .	103,676	6,914	6·67
9. Arunachal Pradesh	631,839	41,428	6·56

+ Projected figures for 1981

Source : Paper 1 of 1982, Final population totals.

Considering the percentage of urban population to total population of India and all other States/Union Territories given in descending order of percentage in Table 2, one may notice that Tamil Nadu ranks quite high and is second only to Maharashtra in this regard. The All India ratio of urban population is quite low viz. 23·31%. The third highest percentage after Maharashtra and Tamil Nadu has been recorded by Gujarat (31·10%). There are five other States besides the above three, viz. Karnataka, Punjab, West Bengal, Manipur and Andhra Pradesh which have a higher urban population ratio over that of the national average of 23·31. The lowest percentage of 7·61 of urban inhabitants is seen in the mountainous State of Himachal Pradesh. We have not taken into account in the above analysis the urban population percentages among the Union Territories as most of these are either small in area or population and hence cannot be strictly compared to States. For example, the Union Territories of Delhi and Chandigarh, which are almost fully urban, as they have big cities within them, show a ratio of over 92 per cent of urban population. Union Territories like Dadra & Nagar Haveli and Arunachal Pradesh on the other hand are practically rural with hardly 7 per cent of urban dwellers.

TABLE—3

New Towns added in 1981 Census

Name of the district	Name with status of the town	Population
1	2	3
Chengalpattu	1. Ammavarikuppam (NP) .	6,818
	2. Kattivakkam (TC) . .	22,101
	3. Maduravoyal (NP) .	7,447
	4. Nandambakkam (NP) .	7,676
North Arcot	5. Allapuram (NP) . .	17,020
	6. Shembakkam (NP) .	9,500
South Arcot	7. Gengaikondan (GP) .	7,338
	8. Melpathi (GP) . .	3,523
	9. Thorapadi (NP) . .	6,513

Table—3 (contd.)

1	2	3
Salem	10. Alampalaiyam (NP)	11,337
	11. Seelanayakkanpatti (GP)	16,337
	12. Veerakkalputtur (NP)	11,742
Periyar	13. Andiyur (NP)	14,896
	14. Chennimalai (NP)	11,357
	15. Chithode (NP)	5,771
	16. Kunnattur (NP)	5,160
	17. Ottapparai (GP)	6,414
Madurai	18. Vedasandur (NP)	6,382
Tiruchchirappalli	19. Inam Karur (NP)	21,118
	20. Navalpattu (GP)	4,715
	21. Tiruverambur (NP)	15,297
	22. Tuvagudi (NP)	24,720
Thanjavur	23. Tirubuvanam (NP)	10,584
Pudukkottai	24. Kiranur (NP)	6,626
Ramanathapuram	25. Anaiyur (GP)	11,016
	26. Chatrapatti (GP)	4,188
	27. Pallapatti (GP)	10,725
	28. Rosalpatti (GP)	8,362
	29. Viswanattam (GP)	8,825
Tirunelveli	30. Sivanthipuram (GP)	9,616

During 1981 Census 30 new areas were recognised for the first time as urban units in Tamil Nadu. Of these newly recognised towns, five each are in Periyar and Ramanathapuram districts, four each in Chengalpattu and Tiruchchirappalli districts, three each in South Arcot and Salem districts, two in North Arcot district and one each in the districts of Madurai, Thanjavur, Puddukkottai and Tirunelveli. Many of the new towns of 1981 have population of less than 10,000. The three new towns which have recorded over 20,000 inhabitants are Kattivakkam, Inam Karur and Tuvagudi.

TABLE—4

Towns declassified in 1981 Census

Name of the district	Name with status of the town	Population, 1981
1	2	3
Salem	1. Sankari (P)	18,972
	2. Velur (P)	18,507
Periyar	3. Morattupalaiyam (P)	3,389
	4. Punjai Uthukuli (P)	5,990
	5. Vellakoil (P)	18,023
Coimbatore	6. Sirumugai (P)	14,260
Nilgiri	7. Ithalar (P)	8,915
	8. Mulligoor (P)	4,056
Madurai	9. Highways (T.S.)	9,335
	10. T. Kallupatty (P)	5,513
Tiruchchirappalli	11. Sirugamani (P)	8,624
Ramanathapuram	12. Samsikapuram (P)	7,226
Tirunelveli	13. Manimuthar (T.S.)	13,144

On the eve of every census, cases of towns not satisfying the urban criteria are considered and on the basis of their present urban characteristics, they are also declassified and considered as 'rural'. During the 1981 Census, 13 existing towns (among the 439 towns recognised in 1971) were derecognised as rural. Of these declassified towns three belong to Periyar district, two each in Salem, Nilgiri and Madurai districts and one each in the districts of Coimbatore, Tiruchchirappalli, Ramanathapuram and Tirunelveli. It is significant to note that five of these derecognised towns had a population of over 10,000 in 1981, three among them even exceeding 15,000 persons.

TABLE—5

District-wise proportion of urban population in descending order

Sl. No. & Name of district	Total population	Urban population	Percentage of urban population to total population
1	2	3	4
1. Madras	3,276,622	3,276,622	100·00
2. Coimbatore	3,060,184	1,544,171	50·46
3. Nilgiri	630,169	307,848	48·85
4. Chengalpattu	3,616,508	1,407,786	38·93
5. Madurai	4,535,897	1,643,612	36·24
6. Tirunelveli	3,573,751	1,237,799	34·64
7. Salem	3,441,717	995,663	28·93
8. Ramanathapuram	3,335,437	940,954	28·21
9. Tiruchchirappalli	3,612,320	943,724	26·13
10. Thanjavur	4,063,545	936,957	23·06
11. North Arcot	4,414,324	1,015,529	23·01
12. Periyar	2,068,462	455,203	22·01
13. Kanniyakumari	1,423,399	245,532	17·25
14. South Arcot	4,201,869	659,623	15·70
15. Pudukkottai	1,156,813	153,668	13·28
16. Dharmapuri	1,997,060	187,184	9·37
TAMIL NADU	**48,408,077**	**15,951,875**	**32·95**

The ratio of urban population to total population is generally considered as an index of devel opment. The sixteen districts of the State arranged in descending order of their urban population percentage are presented in Table 5. Madras City is coterminous with Madras district and hence the population here is entirely urban (100 percent). The only other district with over half of its population living in towns or urban areas is the industrially advanced district of Coimbatore. The hill district of Nilgiri has also a good proportion of urban population (48·85%) six districts viz. Madras, Coimbatore, Nilgiri, Chengalpattu, Madurai and Tirunelveli have a percentage of urban population higher than that of the State average, and the remaining

ten districts fall below the state average ratio. Dharmapuri district has recorded the lowest ratio of 9·37% of urban population. The other districts with poor urban population concentration of less th 20% are Kanniyakumari, South Arcot and Pudul kottai districts.

TABLE—6

Distribution of towns by population size—1971 and 1981 Censuses

Size-class of town	Number of towns in 1971	1971 Urban population	Percentage of population of this category of towns to total urban population	Number of towns in 1981	1981 Urban population	Percentage o population c this category of towns to total urban population
1	2	3	4	5	6	7
I	17	5,459,942	43·80	21	7,831,844	49·10
II	27	1,717,651	13·78	41	2,747,071	17·22
III	79	2,600,185	20·86	89	2,757,964	17·29
IV	118	1,683,993	13·51	123	1,765,276	11·07
V	97	717,820	5·76	90	645,126	4·04
VI	101	285,243	2·29	70	204,594	1·28
Total	**439**	**12,464,834**	**100·00**	**434**	**15,951,875**	**100·00**

In Census, towns with a population of one lakh persons and over are recognised as Cities. There are 21 cities in Tamil Nadu with a population of more than one lakh according to the 1981 Census. There are only 17 such cities in 1971. The percentage of urban population in Class I towns or cities to the State's urban population during 1981 Census is 49·10 and this was 43·80 in 1971. During 1971 Census, there were only 27 towns in Class II with a population ranging from 50,000 to 99,999 where as now in 1981 their number has swollen to 41. The percentage of people living in such Class II towns has also increased from 13·78 in 1971 to 17·22 in 1981. This signifies the increasing concentration of urban population in bigger towns of 50,000 persons and over including the cities. There were 79 Class III towns during 1971 Census, (with population of 20,000 to 49,999) and in 1981 Census this figure is 89 showing an addition of 10. The number of Class IV towns also has increased in 1981 to 123 from 118 in 1971, and these have a population of 10,000 to 19,999. Class V and VI towns have tumbled down in numbers during the decade from 97 and 101 in 1971 to 90 and 70 in 1981 respectively. While Class V represent towns of 5,000 to 9,999, Class VI indicates towns with less than 5,000 persons. The percentages of population living in the last four classes III to VI to the State's urban population have dwindled during 1971 to 1981.

TABLE—7(A)

Distribution of statutory and non-statutory towns by size-class

Size-class of town	Total number of towns	Number of towns having statutory bodies	Number non-muni pal, Censu and proje towns
1	2	3	4
I	21	21	
II	41	40	
III	89	46	4
IV	123	7	11
V	90	3	8
VI	70	3	6
Total	434	120	31

Of the places recognised as town in Census, it would be interesting to know, as to how many are administered by Statutory bodies and how many belong to other categories. A statement showing the

Table—11 (contd.)

1	2	3	4
Salem	965·0	33·5	22·6
Erode	794·5	31·7	21·2
Coimbatore	612·2	31·1	21·7
Ootacamund	1,376·2	19·5	9·1
Madurai*	904·9	33·9	24·0
Tiruchchirappalli	867·6	33·7	24·
Thanjavur	969·9	32·1	24·2
Pudukkottai	983·2	33·7	24·0
Tirunelveli	795·9	33·7	24·9
Nagercoil	1,027·5	30·7	23·5

* Madurai is the headquarter town of both Madurai and Ramanathapuram districts.

This table gives the average annual rainfall in millimetres and maximum and minimum temperature in centigrade for all the district headquarter towns in Tamil Nadu. The data on rainfall and temperature have been collected from the State Department of Statistics. We observe that the average annual rainfall, (which represent the average of 30 years rainfall) is the highest, viz., 1,376·2 mm. in Ootacamund, a hill resort and headquarter town of the mountainous Nilgiri district. Of the 15 headquarter towns of districts which are presented in this table a high average annual rainfall exceeding 1000 mm. is recorded in five towns, viz., Madras, Kanchipuram, Cuddalore, Ootacamund and Nagercoil. Cuddalore (1,305·2 mm.) and Madras (1,285·6 mm.) occupy the second and third places among towns with high average rainfall. Coimbatore, Erode and Tirunelveli towns have low rainfall and the average in these places are below 800 mm. As regards temperature, we notice that the highest among the maximum temperature viz., 33·9°c is in Madurai, the district headquarter town for both Madurai and Ramanathapuram districts. The lowest in respect of maximum temperature is in Ooctacamund (19·5°c). The maximum temperature exceeds 33° c in eight headquarter towns. On the other hand the minimum temperature in these towns, indicate that Kanchipuram city has the highest viz. 28·8°c. while Ootacamund has the lowest of 9·1°c.

TABLE—12(A)

Distance of towns from the nearest city

Name of city	Class of towns	Total number of towns.	Number of towns which are within a distance of			
			10 kms.	11-25kms.	26-50kms.	100kms. and above 51-100kms.
1	2	3	4	5	6	7 8
Madras	I	1	1	..	..	.. ..
	II	3	..	2	1	.. ..
	III	4	1	2	1	.. ..
	IV	5	..	2	3	.. ..
	V	8	..	5	2	1 ..
	VI	9	..	7	2	.. ..
	Total	**30**	**2**	**18**	**9**	**1** ..
Ambattur	I	1	1	..	..	.. ..
	II	..	..	..	..	.. ..
	III	..	..	..	..	.. ..
	IV	..	..	..	..	.. ..
	V	1	1	..	..	.. ..
	VI	1	1	..	..	.. ..
	Total	**3**	**2**	..	..	.. ..
Avadi	I	1	1	..	..	.. ..
	II	..	..	..	..	.. ..
	III	1	..	1	..	.. ..
	IV	4	3	1	..	.. ..
	V	..	..	..	..	.. ..
	VI	10	8	2	..	.. ..
	Total	**16**	**12**	**4**	..	.. ..

Table—12A (contd).

1	2	3	4	5	6	7	8
Kanchipuram	I	1	..	..	..	1	..
	II	1	..	1	..	..	..
	III	4	..	1	2	1	..
	IV	5	..	1	2	2	..
	V	4	1	1	..	2	..
	VI	2	2	..	..	..	..
	Total	**17**	**3**	**4**	**4**	**6**	..
Tiruvottiyur	I	1	1	..	..	..	..
	II	..	..	..	..	..	..
	III	1	1	..	..	..	..
	IV	..	..	..	..	..	..
	V	..	..	..	..	..	..
	VI	2	2	..	..	..	..
	Total	**4**	**4**	..	..	..	..
Vellore	I	1	..	..	..	1	..
	II	5	..	..	2	3	..
	III	8	..	3	3	2	..
	IV	7	3	1	2	1	..
	V	5	4	..	..	1	..
	VI	5	1	..	2	2	..
	Total	**31**	**8**	**4**	**9**	**10**	..
Cuddalore	I	..	..	..	..	..	..
	II	3	..	..	3	..	..
	III	5	..	1	2	2	..
	IV	2	..	..	2	..	..
	V	3	..	..	3	..	..
	VI	1	..	..	1	..	..
	Total	**14**	..	**1**	**11**	**2**	..
Salem	I	..	..	..	..	..	..
	II	2	..	..	..	2	..
	III	5	1	..	2	2	..
	IV	13	5	2	3	2	1
	V	13	7	5	1	..	..
	VI	10	5	5	..	..	..
	Total	**43**	**18**	**12**	**6**	**6**	1
Erode	I	1	..	..	..	1	..
	II	3	..	1	1	1	..
	III	9	3	2	2	2	..
	IV	5	3	..	1	1	..
	V	2	..	1	1	..	..
	VI	1	..	1	..	..	..
	Total	**21**	**6**	5	5	5	..
Coimbatore	I	2	..	..	..	1	1
	II	3	..	..	2	1	..
	III	7	2	..	..	2	3
	IV	15	1	5	4	3	2
	V	10	4	2	..	3	1
	VI	7	..	2	3	2	..
	Total	**44**	**7**	9	9	**12**	7

number of towns in each class with towns having statutory and non-statutory bodies is presented. Only 120 out of the 434 towns of 1981 Census are having statutory bodies and these include Municipal Corporations, Municipalities and Municipal townships, Cantonments and Panchayat Townships. The others are non-municipal and other census towns, which are either Village or Town Panchayats and includes an industrial township (Neyveli) and two towns administered by Southern Railway. It may be observed that most of the statutory towns belong to the towns of high population size, viz., Class I, II & III. Among the towns of less than 20,000 population (283) only 13 are statutory towns. All the cities (21) under Class I, and 40 out of 41 towns of Class II have statutory civic bodies. Under Class III (20,000 —49,999) 46 out of 89 towns have statutory bodies for their civic administration.

TABLE—7(B)

Towns by civic status

Size-class of town	Total number of towns	Number of towns having				
		Municipal Corporation	Municipal Committee	Cantonment Board Committee	Notified/ town area committee	Others (Specify each separately)
1	2	3	4	5	6	7
I	21	2	16	..	3	..
II	41	..	40	..	1*	..
III	89	..	40	1	5	NP (41) GP (2)
IV	123	..	3	1	3	NP (104) GP (11) S. Rly. Admn.(1)
V	90	..	..	..	3	NP (49) GP (38)
VI	70	..	..	..	3	NP (5) GP (61) S. Rly. Admn.(1)
Total	**434**	**2**	**99**	**2**	**18**	**NP (199) GP (112) S. Rly. Admn. (2)**

*'Neyveli Township Committee' administered by Neyveli Lignite Corporation Ltd.

This statement shows the split up of towns in each class classified by civic status. It may be seen from the table that out of the total of 434 towns in Tamil Nadu 2 cities viz., Madras and Madurai are Municipal Corporations, 99 are Municipalities governed by Municipal councils, 2 by Cantonment Boards, 18 by Township Committees, 199 by Town (Nagar) Panchayats, 112 by Village (Gram) Panchayats. 2 towns, Golden Rock Railway Colony and Muthugoundan Pudur Railway Colony are administered by Southern Railway administration. Most of the Municipalities are in towns of Class I to III.

During 1971 there were only 89 Municipalities in the state. Due to the recognition of new Municipalities (by upgrading of the existing Panchayats) by the Tamil Nadu Government during the period 1971—81, the total number of Municipalities has risen to 99. The decrease in civic status of Town and village Panchayats during the decade (1971—81) is mainly due to the merging of the adjoining town panchayats to Madras and Madurai Corporations and Coimbatore Municipality.

TABLE—8

Density by size-class of towns, 1981 Census

Class of towns	Number of towns	Density (Population per sq. km.)
1	2	3
I	21	7,346
II	41	4,379
III	89	1,747
IV	123	1,270
V	90	797
VI	70	527
Total	**434**	**2,722**

The bigger the city the greater the concentration of population. This is true in regard to Tamil Nadu. Table 8 reveals that the density of people (representing number of persons living per sq.km. of area) is highest in bigger cities belonging to Class I. In class II towns, the density is somewhat lower viz., 4,379. It is lower in the other classes of towns and is mere 527 in the last category of Class VI towns. The average density in all towns put together is 2,722 per sq. km.

Though the total density in the urban areas has increased from 2,115 persons per sq. km. in 1971 to 2,722 persons per sq. km. in 1981 these seems to be a decline in Class I towns from 12,601 to 7,346. Similar decline in density is also noticed in Classes III & V also. However the density in Classes II, IV & VI have shown considerable increase.

TABLE—9

Sex ratio by size-class of towns, 1981 Census

Class of towns	Number of towns	Sexratio (number of females per thousand males)
1	2	3
I	21	943
II	41	965
III	89	970
IV	123	976
V	90	981
VI	70	950
Total	**434**	**956**

It is generally known that the sex ratio i.e. ratio of females to 1,000 males is lower in big cities and towns compared to smaller ones. This is evident from the sex ratio of towns belonging to different population size classes. Due to more employment and educational opportunities available in bigger cities, there is sex-selective in-migration. Male migration in larger number to these places is therefore a common phenomenon. Similar trend in sex ratio was also noticed in all classes of towns except in Classes IVtoVI in 1971. The ratio in 1981 is 943 in big cities of Class I and 965 and 970 in the towns of Classes II and III respectively. The sex ratio is still higher in the other two classes of IV and V. In the smaller towns of Class VI (less than 5,000 population) however, the sex ratio is 950. Most of these smaller towns are suburbs of big cities and towns and therefore they reflect more or less the characteristic of the core city or town. The average urban sex ratio in all towns of the State is 956 females per 1,000 males.

TABLE—10

Average number of households per census house by size-class of towns, 1981 Census

Size-class of towns	Number of towns	Average number of households per census house
1	2	3
I	21	1·03
II	41	1·09
III	89	1·05
IV	123	1·03
V	90	1·03
VI	70	1·03
Total	**434**	**1·04**

The average number of households per census house in the towns of the six classes is shown in the above table. While the 'house' refers to the structure, the household represents a group of persons living together with a common kien, census house is defined as a building or part of a building with a separate entrance and used as a separate unit. Here we are taking into account houses used for residential purposes only. The ratio of households to houses does not vary much and is 1·03 households per census house in towns of Classes I, IV, V and VI. The ratio is the highest, viz., 1·09 in Class II towns while it is 1·05 in Class III towns. The average ratio in all towns put together is 1·04 households per census house. It is obvious from this that most of the houses in the towns have only one household and only a few houses have two or more households in them.

The average number of households has revealed a decreasing trend in 1981 when compared to 1971. The average number of households per census house in all towns was 1·21 in 1971 and it has fallen to 1·04 in 1981. The decrease in average number is observed in the towns of all the six classes. The decrease during 1971—81, in the average number, is comparitively more in the case of towns of Class I,II & III.

TABLE—11

Rainfall and temperature at district headquarters town

Name of the district headquarters town	Average annual rainfall (mm)	Temperature (C)	
		Maximum	Minimum
1	2	3	4
Madras	1,285·6	32·1	24·1
Kanchipuram	1,113·0	33·1	28·8
Vellore	969·2	33·1	22·8
Cuddalore	1,305·2	32·1	24·2
Dharmapuri	851·7	33·5	22·6

Table—12 (A) (contd.)

1	2	3	4	5	6	7	8
Tiruppur	I	2	..	..	..	2	..
	II	1	..	..	..	1	..
	III	1	..	..	1	..	..
	IV	5	1	3	1	..	..
	V	4	3	1	..	..	..
	VI	..	..	..	..	..	..
	Total	**13**	**4**	**4**	**2**	**3**	..
Dindigul	I	1	..	..	..	1	..
	II	3	..	..	..	3	..
	III	3	..	1	..	2	..
	IV	3	..	..	3	..	..
	V	1	..	1	..	..	..
	VI	1	..	..	1	..	..
	Total	**12**	..	**2**	**4**	**6**	..
Madurai	I	2	..	..	..	2	..
	II	7	..	..	2	4	1
	III	16	3	1	3	6	3
	IV	12	1	1	2	5	3
	V	12	3	1	2	1	5
	VI	6	2	..	..	4	..
	Total	**55**	**9**	**3**	**9**	**22**	**12**
Tiruchchirappalli	I	..	..	..	..	..	..
	II	3	2	..	1	..	..
	III	4	..	1	2	1	..
	IV	15	6	2	3	4	..
	V	7	..	1	2	4	..
	VI	4	1	1	..	2	..
	Total	**33**	**9**	**5**	**8**	**11**	..
Kumbakonam	I	2	..	..	1	1	..
	II	3	..	..	2	1	..
	III	2	..	..	1	1	..
	IV	9	3	3	1	2	..
	V	5	2	1	1	1	..
	VI	1	..	..	..	1	..
	Total	**22**	5	**4**	**6**	**7**	..
Thanjavur	I	2	..	..	1	1	..
	II	..	..	..	..	..	..
	III	5	..	..	2	2	
	IV	6	..	4	1	1	..
	V	..	..	..	..	..	..
	VI	..	..	..	..	..	..
	Total	**13**	..	**4**	**4**	**4**	**1**
Tirunelveli	I	1	..	..	..	1	..
	II	3	2	..	..	1	..
	III	7	..	..	2	5	..
	IV	10	2	..	5	3	..
	V	9	2	..	3	4	..
	VI	5	3	1	..	1	..
	Total	**35**	**9**	**1**	**10**	**15**	..
Tuticorin	I	1	..	..	1	..	..
	II	1	..	..	..	1	..
	III	4	1	..	3	..	..
	IV	2	..	..	2	..	..
	V	6	3	..	3	..	..
	VI	5	3	2	..	..	..
	Total	**19**	**7**	**2**	**9**	**1**	..

Table—12 (A) (Concld.)

1	2	3	4	5	6	7	8
Nagercoil	I	..	..	..	..	..	..
	II	..	..	..	..	..	..
	III	1	..	1	..	..	..
	IV	3	..	2	1	..	..
	V	..	..	..	..	..	..
	VI	..	..	..	..	..	..
	Total	**4**	..	**3**	**1**	..	..
Bangalore	I	..	..	..	..	..	..
	II	..	..	..	..	..	..
	III	2	..	..	1	1	..
	IV	1	..	..	1	..	..
	V	..	..	..	..	..	..
	VI	..	..	..	..	..	..
	Total	**3**	..	..	**2**	**1**	..
Pondicherry	I	..	..	..	..	..	..
	II	1	..	1	..	..	..
	III	..	..	..	..	..	..
	IV	..	..	..	..	..	..
	V	..	..	..	..	..	..
	VI	..	..	..	..	..	..
	Total	1	..	1	..	..	..
Trivandrum	I	1	..	..	..	1	..
	II	..	..	..	..	..	..
	III	..	..	..	..	..	..
	IV		..	..	..	..	..
	V	..	..	..	..	..	..
	VI	..	..	..	..	..	..
	Total	1	..	..	..	1	..

Information regarding the name of the nearest city (with population of one lakh and above) along with the distance in kilometres has been ascertained for each city/town in the State. Based on this information, a statement showing the different cities in Tamil Nadu and the neighbouring Kerala and Karnataka States and the Pondicherry Union Territory with the different towns under the six classes cross-classified by distance ranges from cities is presented here.

While Madras is the nearest city for 30 towns, there are 31 towns with Vellore as nearest city, 43 towns have Salem, 44 towns have Coimbatore, 55 towns have Madurai, 33 towns have Tiruchchirappalli and 35 towns have Tirunelveli as nearest cities In regard to other cities, fewer towns are located in the neighbouring areas. While 3 towns have Bangalore City (of Karnataka) near to them, one has Pondicherry (of the Pondicherry U.T.) and another town has Trivandrum (of Kerala State) as nearby cities.

Most of the towns have cities within a distance of 50 kms. Of the 434 towns in Tamil Nadu, only 21 towns are far away from cities, which are at a distance of 100 kms. and over. Cities within a distance of 51 to 100 kms. exist in the case of 113 towns. Three hundred of the towns have a nearby city within 50 kms. and 106 of these have the city within a distance of 10 kms.

TABLE—12 (B)

Distance of towns from the district headquarters

Name of district headquarters town	Number of towns within				
	10 kms.	11-25 kms.	26-50 kms.	51-100 kms.	100 kms. & above
1	2	3	4	5	6
Madras	1	..	..	..	..
Kanchipuram	4	1	12	47	2
Vellore	9	4	9	12	..
Cuddalore	1	1	10	5	..
Dharmapuri	1	1	3	2	..
Salem	19	12	8	5	..
Erode	5	3	6	4	..
Coimbatore	8	9	12	6	1
Ootacamund	2	5	5	3	..
Madurai	9	2	4	11	6
Tiruchchirappalli	10	5	5	8	1
Thanjavur	1	4	13	12	2
Pudukkottai	1	3	4	..	..
Madurai (Ramanathapuram district)	..	1	5	20	12
Tirunelveli	10	1	15	26	..
Nagercoil	1	3	1	..	..

This table gives the distribution of towns in a district by distance in km. from the district headquarters by broad rang s. Out of 434 towns, in the State 82 towns are within 10 kms. from their respective district headquarter towns themselves. While 55 towns are with the distance range of 11—25 kms. from their district headquarters, 112 towns are in the range of 26—50 kms. The number of towns located beyond 50 kms. from their district headquarters but within 100 kms. is 161 and the towns which are away by over 100 kms. of the concerned district headquarter is 24. Only in the six big district of Chengalpattu, Coimbatore, Madurai, Tiruchchirappalli, Thanjavur and Ramanathapuram, one or more towns lie beyond 100 kms. from their district headquarters. In the rest of the districts, the towns are all within 100 kms. from the district headquarters. From the point of view of better administration and also development, the nearness of the headquarter, which in most cases is itself an important urban centre, is felt advantageous. Of the 30 new towns added in 1981, 4 towns are with a distance of 10 kms. from the headquarter, 4 towns are within the distance of 11-25 kms., 12 towns within the distance of 26—50 kms. and the remaining 10 towns, located more than 51 kms. away from their respective district headqukrters.

TABLE—13(A)

Towns not connected by rail

Distance from the nearest rail-heads	No. of towns
1	2
Upto 1 km.	13
2 to 5 kms.	101
6 to 10 kms.	63
11 to 15 kms.	26
16 to 25 kms.	29
26 kms. and above	44

A large number of towns in the State (276 out of 434) do not have rail connection. The number of such towns with distance range from the nearest Railway Station in Tamil Nadu is presented in Table 13(A). Of the towns not enjoying the facility of a railway station within its territory, 13 towns have a railway station within one km. distance while 101 towns without rail connection have a railway station within a radius of 2 to 5 kms. 63 other towns have it in the range of 6—10 kms. There are 26 towns which have railway stations quite away viz. between 11 to 15 kms. and 29 towns have them still further away at 16 to 25 kms. For the inhabitants of 44 towns,

the railway stations are very far off and lie at a distance of 26 kms. and over. Though proximity to railway stations enables more easier movement of passengers and goods and promotes the ecnomic development of towns, the lack of this facility in many towns has not hampered their further growth as they enjoy a very good net-work of roads system and also bus/lorry transport.

TABLE—13 (B)

Towns not connected by bus-route

Distance from the nearest bus-route	Name, status and population of the town (not connected by bus-route)	
1	2	
Upto 1 km.	Anaiyur (GP)	11,016
	Gengaikondan (GP)	7,338
2—5 kms.	Jagathala (NP)	12,916
	Putteri (GP)	2,960
	Nadukkuthagai (GP)	2,659
	Soranjeri (GP)	2,207
	Akkaraipettai (GP)	6,587
	Shenbakkam (NP)	9,500
	Veerakkalputtur (NP)	11,742
6—10 kms.	Berhatty (GP)	1,945
11—15 kms.	..	..
16—25 kms.	..	..
26 kms. and above	..	..

There are 10 towns in the state which unfortunately do not have even bus services passing through them. Seven of these are village panchayats. It is seen from the table that two of these towns have bus connection at less than a kilometre distance while seven towns have bus stops within 2—5 kms. distance. There is one town which has bus facility at a distance of only 6—10 kms. Lack of transport facility which is vital for development is indeed a great drawback for these towns. However, the bus-route facilities available to the towns has enormously increased in 1981 as compared to 1971.

TABLE—13(C)

Towns having navigable river/canal within 10 kms.

Sl. No.	Name of navigable river/canal	Name of town
1	2	3
1.	Tambraparni (R)	Kallidaikurichchi
2.	Cauvery (R)	Kumarapalaiyam
3.	Cauvery (R)	Urachchikkottai
4.	Cauvery (R)	Kasipalaiyam
5.	Amaravathi (R)	Inam Karur
6.	Cauvery (R)	Kattupputtur
7.	Palar (R)	Kaveripakkam
8.	Cauvery (R)	Kulittalai
9.	Cauvery (R)	Kuttalam (Thanjavur)
10.	Buckingham C)	Kattivakkam
11.	Buckingham (C)	Madras
12.	Vaigai (R)	Avaniapuram
13.	Vaigai (R)	Thiagarajar Colony
14.	Cauvery (R)	Mayuram
15.	Cauvery (R)	Musiri
16.	Vaigai (R), Periyar (C)	Nilakkottai
17.	P. A. P. (R) (Parambikulam Aliyar Project)	Palladam
18.	Palar (R)	Pallikondai
19.	Vaigai (R)	Paramakkudi
20.	Buckingham (C)	Pulicat
21.	Tambraparni (R)	Srivaikuntam
22.	Tambraparni (R)	Arumuganeri
23.	Cauvery (R)	Ponmalai
24.	Cauvery (R)	Srirangam
25.	Cauvery (R)	Tiruchchirappalli
26.	Tambraparni (R)	Naranammalpuram
27.	Tambraparni (R)	Palayankottai (M)
28.	Tambraparni (R)	Palayankottai
29.	Vaigai (R)	Tiruppuvanam
30.	Tambraparni (R)	Palayakayal
31.	Palar (R)	Allapuram
32.	Palar (R)	Konavattam

Palar, Cauvery, Amaravathi, Vaigai, Tambaraparani are the major rivers in this State. A list giving names of the towns having navigable rivers/canals within 10 kms. distance is furnished. There are 32 towns having rivers/canals within a distance of 10 kms. and 11 of these are near 'Cauvery' which is the most important perennial river flowing across Tamil Nadu. 7 towns are near "Tambaraparani' river and 5 are near "Vaigai" river.

TABLE—14

Per capita receipt and expenditure for size-class of towns by civic status

Size-class of town	Civic status	No. of towns	Per capita								
			Receipt(Rs.)			Expenditure (Rs.)					
			Total receipt	Receipt through taxes	Receipt from all other sources	Total Expenditure	General Administration	Expenditure on public health and conveniences	Public works	Expenditure on public institutions	Expenditure on all other aspects
1	2	3	4	5	6	7	8	9	10	11	12
I	M. Corp.	2	73·52	31·93	41·59	77·77	11·51	16·94	6·10	3·89	39·33
	M	16	101·24	27·33	73·91	99·84	12·72	31·34	10·41	10·54	34·83
	TC	3	63·82	39·08	24·74	49·89	8·35	14·18	5·98	10·82	10·56
	All Towns	21	85·03	30·26	54·77	86·02	11·89	23·02	7·96	7·07	36·08
II	M	40	63·42	21·84	41·58	63·12	6·12	12·11	8·67	8·31	27·91
	Neyveli Lignite Corporation Admn.	1	79·13	..	79·13	314·15	38·30	73·06	6·03	82·68	114·08
	All Towns	41	63·92	21·14	42·78	71·16	7·15	14·06	8·59	10·69	30·67
III	M	40	55·82	17·32	38·50	54·88	6·85	12·21	9·69	4·29	21·84
	TC	5	66·54	25·74	40·80	54·68	8·14	14·66	5·53	2·64	23·71
	NP	41	23·89	8·34	15·55	22·07	4·36	6·76	3·58	0·22	7·15
	GP	2	14·06	4·38	9·68	10·66	2·64	2·11	0·85	0·47	4·59
	CB	1	92·00	31·48	60·52	93·24	2·95	26·19	7·84	19·96	36·30
	All Towns	89	43·81	14·29	29·52	41·86	5·84	10·24	6·90	2·74	16·14
IV	M	3	44·10	11·87	32·23	40·84	11·02	10·16	3·39	0·35	15·92
	TC	3	20·19	9·34	10·85	16·05	2·83	5·49	2·63	0·07	5·03
	NP	104	22·71	9·49	13·22	20·33	5·15	5·95	1·44	0·25	7·54
	GP	11	9·66	3·27	6·39	6·23	1·28	1·47	1·66	0·01	1·81
	CB	1	100·36	13·07	87·29	100·36	5·32	46·90	5·91	..	42·23
	Southern Railway Admn.	1	10·48	..	10·48	11·82	5·92	3·81	0·13	0·63	1·33
	All Towns	123	23·01	9·00	14·01	20·54	4·97	6·15	1·59	0·23	7·60
V	TC	3*	19·26	9·89	9·37	13·22	2·71	4·29	0·31	..	5·91
	NP	49	19·54	9·00	10·54	19·26	4·85	4·87	2·04	0·22	7·28
	GP	38	8·14	3·34	4·80	6·52	1·20	1·04	2·01	0·13	2·14
	All Towns	90	14·86	6·70	8·16	13·94	3·32	3·31	1·97	0·18	5·16
VI	TC	3	193·21	106·66	86·55	231·56	65·68	19·79	12·48	4·08	129·53
	NP	5	277·02	46·73	230·29	181·31	16·46	61·37	12·87	8·74	81·87
	GP	61	19·98	6·02	13·96	17·84	2·85	4·44	6·74	0·22	3·59
	Southern Railway Admn.	1	442·00	324·00	118·00	360·00	160·00	80·00	80·00	40·00	..
	All Towns	70	53·64	14·96	38·68	44·28	7·27	10·77	7·64	1·25	17·35
Total	M. Corp.	2	73·52	31·93	41·59	77·77	11·51	16·94	6.10	3·89	39·33
	M	99	78·77	23·36	55·41	77·83	9·25	20·73	9·61	8·48	29·76
	TC	17	62·13	33·40	28·73	50·64	8·67	13·47	5·56	7·31	15·63
	NP	199	24·47	9·26	15·21	21·93	4·90	6·49	2·37	0·29	7·88
	GP	112	12·30	4·16	8·14	77·83	9·25	20·73	9·61	8·48	29·76
	Neyveli Lignite Corporation Admn.	1	79·13	..	79·13	314.15	38·30	73·06	6·03	82·68	114·08
	CB	2	95·10	24·66	70·44	95·88	3·83	33·86	7·13	12·57	38·49
	Southern Railway Admn.	2	11.60	0·84	10·76	12·72	6·32	4·01	0·34	0·73	1·32
	All Towns	434	64·17	22·43	41.74	65.13	8·85	16·45	6·93	5·84	27·06

*Since the information for Aravankad town was not available, the per capita figures have been worked out only for 2 towns (Annamalai Nagar (TC) and Harveypatti (TC).

It is well known that the local bodies, whether they be Corporations, Municipalities or Panchayats or any other constituted body are responsible for providing several basic amenities to the inhabitants. They look after public health and sanitation, education, laying and maintenance of roads, provision of street lighting etc. An idea on the per capita revenue and expenditure of such bodies, worked out with reference to the receipt and expenditure of the local authorities of the towns during 1979 taking their 1981 population into account will be of great interest in this context. The per capita receipt and expenditure details for the civic bodies falling under the six classes of towns are given in this table. Apart from the average figure for town under each class, per capita receipt and expenditure for each type of civic body under every class like Corporation, Municipality, Township Committee, Nagar Panchayat, Gram Panchayat, Cantonment Board, etc. are also individually given in this table. The average for each type of civic body, taking all the six classes of towns, is also given at the end of the table.

The average annual per capita total receipt for a town in the State works out to Rs. 64·17. More than half of it (Rs. 41·74) is received from "Other sources" that is, other than tax receipts and the per capita receipt through taxes is only Rs. 22·43.

The per capita total expenditure for a town slightly exceeds the per capita receipt. It is Rs. 65·13 against the per capita receipt of Rs. 64·17.

A higher per capita expenditure over and above the receipt is noticed in Class I & II urban centres, which are populous and where there is always a constant need for increasing the provision of several amenities both to the local inhabitants and the large floating population. In the rest of the categories of towns, viz. Class III to VI the average per capita receipt is more than the per capita expenditure. The per capita expenditure on public health and conveniences in all the towns taken together is Rs. 16·45 and on 'General Administration' it is Rs. 8·85. The per capita expenditure on 'Other aspects' is the highest viz. Rs. 27·06.

It would be seen from the above table that the per capita total receipt is maximum being Rs. 85·03 in towns having population of more than one lakh whereas it is minimum in Class V towns being only Rs. 14·86. The per capita receipt declines with the decrease in the population size of the towns, the only exception being the smallest sized towns, i.e. belonging to class VI. In all the categories of towns the per capita receipt from, "all other sources" is higher than receipt from 'Taxes'.

The per capita total expenditure for Class I towns is Rs. 86·02, which is highest among all classes of towns. The minimum per capita expenditure is in Class V towns where it is as low as Rs. 13·94 only. The per capita total expenditure diminishes with the decrease in the population size of towns with the exception of Class VI towns. The per capita expenditure on general administration, public health and conveniences also reveals a similar trend. These are naturally higher in the bigger towns.

Considering the different civic bodies, we find that the average receipt is more in the case of Municipal Corporations, Municipalities, Cantonment Boards and Neyveli Lignite Corporation Administration, as compared to the average for all the towns (Rs. 64·17). The per capita expenditure among the civic bodies is observed to be the highest, viz. Rs. 314·15 in the Neyveli Township where the Neyveli Lignite Corporation Administration is the civic body. Here, the per capita receipt is only Rs. 79·13. The per capita expenditure exceeds per capita receipts in Municipal Corporations, Gram Panchayats, Cantonment Boards and Southern Railway administration areas.

Of the different types of per capita expenditure, the expenditure on all other aspects is the highest and most predominant in all the civic bodies, the only exception being the two Southern Railway administered units. The second most important item of expenditure is found to be as 'Public Health and Convenience' in all the civic bodies.

TABLE—15

Road length by area and population

Size-class of town	Per 100 sq. km.			Per 1000 population		
	Pucca road length	Kutcha road length	Total road length	Pucca road length	Kutcha road length	Total road length
1	2	3	4	5	6	7
I	339·57	51·64	391·21	0·46	0·07	0·53
II	346·49	58·46	404·95	0·79	0·13	0·92
III	103·19	60·58	163·77	0·59	0·35	0·94

TABLE—15 (Contd.)

1	2	3	4	5	6	7
IV	84·94	75·95	160·89	0·67	0·60	1·27
V	69·01	67·31	137·76	0·87	0·85	1·73
VI	66·42	79·95	147·78	1·26	1·52	2·80
Total	**160·75**	**64·61**	**225·63**	**0·59**	**0·24**	**0·83**

The extent of roads in cities and towns is an index giving an idea about the facility for easy and quick movement of men and materials.

Table 15 gives the ratio of road length in cities and towns of Classes I to VI to 100 sq.km. of area and 1,000 of population respectively. The data indicate that the average road length in all the urban areas of state per 100 sq.km. is 225·63 km. the average length of pucca and kutcha roads being 160·75 km. and 64·61 km. respectively. The ratios indicated in the table reveal that the ratio of road length is generally higher in the bigger cities with some exceptions. In cities, the ratio of total road length to area of 100 sq.km. is 391·21 km. This ratio is 404·95 km. for Class II towns. A further decrease in the ratio is noticeable, for towns belonging to smaller population size. A comparison of the ratio of pucca and kutcha roads shows that the extent of pucca roads to total area is on the high side in the case of bigger towns and cities of Classes I, II and III than in the towns of the other classes. It is apparent from this statistics that the pucca roads have been laid for longer distances in the major cities and towns than in the smaller ones.

When the ratio of road length is worked with reference to 1,000 population, we notice lower ratios in the bigger cities and towns. For example, in cities (Class I), the ratio of road length to 1,000 persons is a mere 0·53 km. of which 0·46 km. is accounted for by pucca roads. This ratio exceeds one km. in the case of Class IV and V towns and is nearly 3 kms. in the case of Class VI towns. The higher ratio of pucca and kutcha roads is also observed here in the case of Class I to III towns while kutcha road ratios are more in the case of smaller towns of Classes IV to VI.

TABLE—16(A)

Distribution of towns by type of sewerage and size-class of towns

Type of sewerage/drainage	Size-class of towns						
	I	II	III	IV	V	VI	Total
1	2	3	4	5	6	7	8
BSD	2	1	..	2	1	..	6
PT	..	..	5	11	1	4	21
OSD	15	38	71	93	70	58	345
CD	6	6	23	27	16	9	87
S	5	2	3	6	5	1	22
No facility	..	..	..	..	2	1	3

The details regarding the number of towns by types of sewerage/drainage systems, shows clearly that 'Open surface drains' are the commonly used ones among the towns of Tamil Nadu.. Of the 434 cities and towns in the State, 345 have this system of drainage. The 'sewerage', representing the use of underground conduit pipes for conveying the waste waters to the point of disposal is considered as the most modern and by far the hygienic method. This method is in use only in 22 towns in the state of which five are cities of over one lakh population and another two are big towns of 50,000—99,999 population. It is significant to note that 12 towns of less than 20,000 population i.e. (Classes IV to VI) have adopted this system. Among the 21 Class I cities 15 have the open surface drainage while 38 among the 41 Class II towns have this system of sewerage.

The cess pool method is in use in 87 towns in Tamil Nadu. Of this, a large majority of the towns, viz. 50 towns are middle level towns, that is, in the population range of 10,000—49,999 (Class III and IV). The two systems, viz., 'Box surface drains' and 'pit' system are also the means of disposal in 6 and 21 towns respectively.

No drainage facility exists in three small towns of less than 10,000 population in the Sate.

A number of towns have reported the usage of two or three types of sewerage/drainage in use. In these cases the towns concerned have been included under all the two or three types, shown in the table.

TABLE—16 (B)

Latrines by type and size-class of towns

Size-class of towns	Total number of towns	Percentage distribution of		
		Water borne latrines	Service latrines	Others
1	2	3	4	5
I	21	41·85	53·34	4·81
II	41	25·02	60·44	14·54
III	89	20·28	70·06	9·66
IV	123	24·43	50·05	25·52
V	90	40·60	37·69	21·71
VI	70	55·09	11·72	33·19
Total	**434**	**32·58**	**57·39**	**10·03**

The percentage distribution of latrines of three types for each of the six classes of towns is given in this table and it is seen from this table that service latrines constitute nearly 57 per cent of the latrines in all the towns of the S tate. The service latrines form the highest proportion of 70·06 per cent in class III towns while this type of latrines constitute 60·44 per cent in class II towns and 53·34 per cent in class I cities. A high ratio of water borne latrines is found in the last class of towns (VI) where it is 55·09. In cities, in many of which underground sewerage systems exist, only 41·85% of the latrine are water borne. Class V towns also have a somewhat similar ratio of 40·60% of water-borne latrines. The lowest percentage viz. 20·28% of water-borne latrines is observed to be in the medium towns under class III. The third category 'others' has a high percentage in the smaller towns of class VI (33·19%). It is very obvious from this that we have a very long way to go in the replacement of service type latrines by the more modern and hygienic system of water/flush borne latrines.

TABLE—16(C)

Distribution of towns by method of disposal of night soil and size-class of towns

Method of disposal of night soil	Size-class of towns						Total
	I	II	III	IV	V	VI	
1	2	3	4	5	6	7	8
B	1	4	9	14	15	14	57
S	2	2	2	5	3	2	16
HL	1	..	3	3	7	8	22
ST	14	22	34	30	26	14	140
WB	18	38	78	96	48	23	301
No facility	..	..	..	5	13	25	43

The mode of disposal of night soil in the towns of Tamil Nadu is indicated in this table. In a large number of towns viz. 301 wheel barrows form the means of disposal of night soil. Septic tank is the next prominent method and is found to be in use in 140 towns. Removal of night soil by baskets is in vogue in 57 towns while in 22 towns it is carried by persons in head loads, which is the most despicable way. There are 16 towns with pucca sewer systems in the State. The number of towns which do not have

any specific method of disposal of night soil is quite large viz. 43, 25 of these belong to the last category of towns, i.e. Class VI (towns of less than 5,000 population) and another 13 to class V.

In the case of some towns two or more methods of disposal are being combinedly used and in these cases the towns concerned have been included under each of the methods reported.

TABLE—17 (A)

Protected water supply by size-class of towns

Size-class of towns	Total No. of towns	Distribution of towns by the most common source of protected water supply			
		TW	T	W	TK
1	2	3	4	5	6
I	21	..	18	3	..
II	41	..	40	1	..
III	89	4	80	5	..
IV	123	4	104	13	1
V	90	1	68	20	..
VI	70	..	40	25	1
Total	**434**	**9**	**350**	**67**	**2**

In Tamil Nadu almost all the towns are served by protected water supply system. As many as 428 towns out of the total of 434 towns constituting 98·6% of urban units have this facility. Only six towns do not have any source of protected water supply.

Supply of water through taps is the most prominent source of protected water supply prevalent in 350 towns, and this includes many of the towns in all the six classes. Water from well is used as protected water in 67 towns and 25 of such towns belong to Class VI (below 5,000 population) and another 20 to Class V. There are nine towns in the state having tube well as a source of water supply. Two towns depend on tanks for protected water supply.

TABLE—17 (B)

System of storage of water supply by size-class of towns

Size-class of towns	Total number of towns	Distribution of towns as per the most common storage system of protected water supply					
		OHT	SR	BWP	IG	GLR	PT
1	2	3	4	5	6	7	8
I	21	6	9	..	5	..	..
II	41	14	19	1	6	..	..
III	89	57	22	1	7	..	..
IV	123	106	6	..	3	..	1
V	90	73	2	1	..	1	1
VI	70	39	2	3	1	..	1
Total	**434**	**295**	**60**	**6**	**22**	**1**	**3**

The most common methods of water storage towards supply of protected water to the inhabitants of towns, prevailing in Tamil Nadu, is 'overhead tank'. Of the 434 towns 295 have 'overhead tanks' as storage points of water supply and 106 of these belong to Class IV, 73 to Class V and 57 to Class III. Six of the 21 cities and 14 out of 41 Class II towns of the State have overhead tank facility. Service Reservoirs are the storage points in 60 towns, 50 of which belong to the Class I to III i.e. larger towns of 20,000 and above population. 'Infiltration gallery' in river beds is the system in vogue in 22 towns five of which are Cities (Class I), six are Class II towns and 7 Class III towns. No storage system exists in 49 towns.

TABLE—18(A)

Fire fighting services by size-class of towns

Size-class of towns	Total number of towns	Number of towns where service is	
		available	not available
1	2	3	4
I	21	19	2
II	41	35	6
III	89	26	63
IV	123	7	116
V	90	..	90
VI	70	2	68
Total	**434**	**89**	**345**

Only 89 towns out of a total of 434 in the State i.e. hardly one-fifth of towns possess fire fighting services within their territorial limits. There are 345 towns which do not have this essential facility and they depend for such services on to the fire fighting units located in the neighbouring towns. Since most of the fire fighting units are located in cities and bigger towns, many of the smaller towns (of less than 20,000 population) do not have them. It is seen that only 9 out of the 283 towns belonging to the size Classes IV to VI have fire fighting services. Most of the cities however (19 out of 21) have these units. Among Class II towns also, 35 out of the 41 have fire fighting units and only six towns do not have them. Nearly a fourth of towns under Class III possess these units.

TABLE—18(B)

Availability of fire fighting service at other places by towns not having it

Size-class of towns	Total number of towns	Number of towns where fire fighting service is not available and available at distance of				
		—5 kms.	5-10 kms.	10-20 kms.	20+kms.	Tota (Cols. 3-6
1	2	3	4	5	6	7
I	21	..	1	..	1	2
II	41	3	2	..	1	6
III	89	8	13	15	27	63
IV	123	13	28	35	40	116
V	90	20	30	20	20	90
VI	70	16	33	13	6	68
Total	434	60	107	83	95	345

We have earlier seen that a large majority of the towns (345) do not have fire fighting services in them. The distances within which such fire fighting services are available to these towns is presented in this table. There are 60 towns having the fire fighting services within five kilometres. 107 towns have them within 5-10 kms., the rest of the towns (178) not having the fire fighting units in them, have them at a distance of over 10 kms. Ninety five among these 178 have the services even beyond, viz., 20 kms. which is quite distant. Quite a number of towns under Classes III to V have the fire services at a distance, over 20 kms. There are 27 such towns under Class III, 40 under Class IV and 20 under Class V. All the 90 towns of Class V and 68 out of 70 under Class VI do not have any fire fighting unit within their limits and over half the number of these towns can summon the services, available within 10 kms. In case of Class III and Class IV towns, more than 50 percent of towns not having the fire fighting units in them have this facility at a far away place i.e. beyond 10 kms.

TABLE—19

Towns not providing electricity for domestic consumption

Sl. No.	District	Name and status of the town	Population
1	2	3	4
1.	Salem	Seppaiyapuram (GP)	785

Thanks to the stress made on power development in the five year plans, Tamil Nadu is generally considered as quite advanced in regard to power connection facilities. Barring very few places, all the villages/towns including interior regions now enjoy electricity connection. One would therefore expect all the towns in the State to have power connection facility. But we find that there is a lone exception of a

TABLE—20(C)

Availability of civic services in slum areas

Class of towns	No. of towns having slums	No. of slums	No. of slums having: Paved roads	Community latrines*	Tap points and public hydrants*	Road lighting points*
1	2	3	4	5	6	7
I	13	1,114	561	298(2,104)	672(3,821)	815(8,741)
II	18	108	91	34(45)	84(232)	97(1,675)
Total	**31**	**1,222**	**652**	**332(2,149)**	**756(4,053)**	**912(10,416)**

*The total No. of community latrines, tap points and public hydrants and road lighting points in the slums are indicated in brackets.

Due to high congestion, the civic services are generally meagre in the slums and fall far short of the desired level. We observe from the data gathered in this regard that only about half the slums in Class I cities (561 out of 1,114) have paved roads in them. While 815 slums out of this number have road lighting points, 672 have water supply sources like taps and public hydrants and 298 slums alone have community latrines in them. These facilities are provided in a greater proportion among the 108 slums in Class II towns. While 97 of the 108 slums in these towns have road lighting facilities, 91 have paved roads, 84 have tap points and 34 of them community latrines.

Of the total of 1,222 slums in the 31 Class I and II towns (where they are found), about 652 slums have paved roads and three-fourths (912) have road lighting points. Tap points exist in 756 slums, that is about 62% of the total recognised slums. It is obvious from these figures that much remains to be done in furthering the civic services and provision of basic amenities adequately in the slum areas.

TABLE—20(D)

Types of sewerage in slum areas

Class of towns	No. of towns having slums	Total No. of slums	No. of slums having: S	OSD	BSD	SD	CD	PT
1	2	3	4	5	6	7	8	9
I	13	1,114	401	334	1	..	1	3
II	18	108	..	89	..	..	8	6
Total	**31**	**1,222**	**401**	**423**	**1**	**..**	**9**	**9**

Of the many types of sewerage/drainage systems provided in the slums, we find that sewers and open surface drains are widely prevalent.

The sewer system implies the conveyance of the sewerage and/or storm water to the point of disposal by underground pipes and all the 401 slums in Class I cities have 'sewer' facility. Besides, 334 slums in Class I cities have open surface drainage facilities. Nearly two-thirds of the recognised slums in Class I cities have one of these two sewerage systems and the rest do not have any provision for sewerage disposal. Among the 108 slums in Class II towns none has sewer facility. Eighty-nine slums belonging to Class II towns have the 'Open surface drainage' and 14 others have other systems like 'Cess Pool' and 'Pit'. Thus, fewer slums in Class II towns are left without any system. Altogether, considering the slums in both the classes, we find that nearly two-thirds of the slums have provision for sewerage disposal and the rest have none.

TABLE—20(E)

Types of methods of disposal of night soil in slum areas

Class of towns	No. of towns having slums	Total No. of slums	Slums classified by the methods of disposal of night soil: HL	B	WB	ST	S
1	2	3	4	5	6	7	8
I	13	1,114	..	30	210	113	210
II	18	108	..	4	77	15	..
Total	**31**	**1,222**	**..**	**34**	**287**	**128**	**210**

The methods of disposal of night soil in the slums is classified in the above table. 'Sewer', the most hygienic and the desirable system is available in 210 of the 1,222 recognised slums in the 31 Class I and II towns and all these slums are in Class I cities and none is in Class II towns. Out of the 1,114 slums in Class I cities, besides the above slums with sewer, another 210 slums have wheel barrows and 113 possess septic tank latrines. The system of carrying night soil in baskets is a crude and old-time method and it is still being followed in some slums. Thirty four slums (30 in Class I towns and 4 in Class II towns) fall under this group. Seventy seven of the 108 slums of Class II towns use wheel barrows while another 15 of these slums have septic tank facilities. On the whole, we find that only a little over half of the recognised slums have some arrangement for the disposal of night soil. The rest do not seem to have any such arrangement.

TABLE—21(A)

Type of medical facilities by size-class of towns

Size-class of towns	No. of towns	Population of towns in each size-class	No. of institutions: Hospital	Dispensary	Health centre	Family Planning centre	TB Clinic	Nursing Home	Others
1	2	3	4	5	6	7	8	9	10
I	21	7,831,844	64	232	15	32	9	61	101
II	41	2,747,071	66	65	10	8	11	16	29
III	89	2,757,964	103	75	12	10	6	23	28
IV	123	1,765,276	72	51	23	5	5	11	13
V	90	645,126	26	22	10	6	..	3	4
VI	70	204,594	6	4	2	2	1	..	1
Total	**434**	**15,951,875**	**337**	**449**	**72**	**63**	**32**	**114**	**276**

The number of medical institutions like hospitals, dispensaries, health centres, family planning centres, T.B. clinics and nursing homes that exist in the cities and towns of the six size-classes are given in this table. All these are Government institutions. Those run by local bodies, as also by charitable institutions and private medical institutions are excluded from the purview of this statement. Of the 337 hospitals in the state 103 are in medium populated towns of Class III (20,000-49,999), 72 are in Class IV towns and 66 and 64 are in bigger towns of Class II & I respectively. More than half of total number (449) of dispensaries in the state is found in the cities. Nearly 80% of them are functioning in 151 cities and towns with 20,000 and above population. The bigger towns have a greater share of the number of institutions of other types also while towns belonging to IV to VI classes have fewer medical facilities as may be seen from this table. Due to greater concentration of population in the bigger cities and towns, the need for medical facilities is also meagre there.

mall town with no electric connection for domestic consumption purposes. Seppaiyapuram of Tiruchengodu Taluk in Salem district, with a population of 785, is still without this facility.

TABLE-20(—A)

Towns having slums

Class of towns	Total No. of towns	No. of towns having slums	No. of slums
1	2	3	4
I . .	21	13	1,114
II . .	41	18	108
Total . .	62	31	1,222

'Slums' represent certain pockets of high concentration of people with a number of huts or houses, built with kutcha materials, located in unhygienic surroundings and these are generally poor in basic amenities. They naturally come up in larger numbers in big cities and towns, where there is large scale immigration in search of employment opportunities and other ways of eking out a livelihood. We have gathered information on recognised slums in Class I and Class II towns only as these are more vulnerable to the growth of 'slum' regions as a consequence of high congestion. There are slums in 13 out of the 21 Class I cities and 18 out of 41 Class II towns. The number of slums however is disproportionately high in Class I cities only where there are 1,114 slums. The major contribution for this is the Metropolitan City of Madras where nearly one-fifth of the population reside in recognised slums. There are 108 recognised slums in 18 Class II towns. It must be borne in mind that in the above cities and towns, there may also be a number of other areas, similar to slums, but actually not recognised as such by the concerned authorities. Details of slums in other smaller towns of less than 50,000 population have not been gathered and presented as these are not of of much significance.

TABLE—20(B)

Proportion of slum population in towns having slum areas

Class of towns	Name of towns	Population of towns	Population of slums	Proportion of slum population to total population of the town	Total area of slums in sq. kms.	Density in slums per sq. km.
1	2	3	4	5	6	7
I	Ambattur . . .	115,901	..	..	..	..
	Avadi . . .	124,701	..	..	..	..
	Coimbatore . . .	704,514	16,765	2·38	0·2499	67,087
	Cuddalore . . .	127,625	10,154	7·95	0·6510	15,598
	Dindigul . . .	164,103	20,500	12·49	0·0779	263,158
	Erode . . .	142,252	14,362	10·10	1·1158	12,871
	Kanchipuram . . .	130,926	..	..	..	..
	Kumbakonam . . .	132,832	..	..	..	..
	Madras . . .	3,276,622	633,724	19·34	5·9028	107,360
	Madurai . . .	820,891	163,670	19·94	1·9071	85,831
	Nagercoil . . .	171,648	2,183	1·27	0·0196	111,378
	Rajapalaiyam . . .	101,640	..	..	..	..
	Salem . . .	361,394	10,580	2·93	0·2640	40,076
	Thanjavur . . .	184,015	..	..	..	..
	Tiruchchirappalli . . .	362,045	68,306	18·87	0·8740	78,153
	Tirunelveli . . .	128,850	12,460	9·67	0·2994	41,617
	Tiruppur . . .	165,223	4,274	2·59	0·0485	88,124
	Tiruvottiyur . . .	134,014	91,300	68·13	N.A.	..
	Tuticorin . . .	192,949	..	..	..	..
	Valparai . . .	115,452	..	..	..	..
	Vellore . . .	174,247	30,092	17·27	0·3090	97,385
II	Alandur . . .	97,449	..	..	..	..
	Ambur . . .	66,042	4,750	7·19	4·5400	1,046
	Arakkonam . . .	59,405	9,700	16·33	0·0710	136,620
	Aruppukkottai . . .	72,245	2,750	3·81	0·0231	119,048
	Attur . . .	50,517	7,837	15·51	2·8500	2,750
	Bodinayakkanur . . .	59,168	1,100	1·86	0·0150	73,333
	Chidambaram . . .	55,920	..	..	..	..

Table—20 (B) (contd.)

1	2	3	4	5	6	7
II (contd.)	Dharmapuri . . .	51,223	..	..	..	..
	Gudiyattam . . .	75,044	11,300	15·06	0·1330	84,962
	Kadaiyanallur . . .	60,306	..	..	..	..
	Kambam . . .	50,340	..	..	..	..
	Karaikkudi . . .	66,993	6,500	9·70	0·5000	13,000
	Karur . . .	72,692	..	..	..	..
	Kovilpatti . . .	63,964	..	..	..	..
	Mannargudi . . .	51,738	5,181	10·01	0·1814	28,561
	Mayuram . . .	67,675	..	..	..	..
	Melappalaiyam . . .	57,683	2,485	4·31	0·2980	8,339
	Mettuppalaiyam . . .	59,537	..	..	..	..
	Nagappattinam . . .	82,828	..	..	..	..
	Neyveli . . .	88,000	..	..	..	..
	Ootacamund . . .	78,277	..	..	..	..
	Palani . . .	64,444	7,725	11·99	0·1300	59,423
	Palayankottai . . .	87,302	..	..	..	..
	Pallavaram . . .	83,901	8,664	10·33	0·0810	106,963
	Paramakkudi . . .	61,149	..	..	..	..
	Pollachi . . .	82,354	..	..	..	..
	Ponmalai . . .	55,995	..	..	..	..
	Pudukkottai . . .	87,952	9,600	10·92	0·1861	51,585
	Sivakasi . . .	59,827	3,900	6·52	1·2500	3,120
	Srirangam . . .	64,241	..	..	..	..
	Srivilliputtur . . .	61,458	201	0·33	0·0030	67,000
	Tambaram . . .	86,923	14,700	16·91	0·0526	279,468
	Teni Allinagaram . . .	53,018	5,185	9·78	0·0225	230,444
	Tindivanam . . .	56,520	..	..	..	..
	Tiruchengodu . . .	53,941	..	..	..	..
	Tiruppattur . . .	52,441	5,013	9·56	0·0680	73,721
	Tiruvannamalai . . .	89,462	..	..	..	..
	Udumalaippettai . . .	54,852	..	..	..	..
	Vaniyambadi . . .	59,107	12,500	21·15	0·0970	128,866
	Villupuram . . .	77,091	..	..	..	..
	Virudunagar . . .	68,047	..	..	..	..
	Total Class I & II .	**10,578,915**	**1,197,461**	**11·32**	**22·2207**	**53,889**

(..) No recognised slums N.A.—Not available.

This table gives for each of Class I and II towns, the proportion of slum population to total population and population density in slums. The total population in all the recognised slums of these two classes of towns adds up to a sizable figure, viz., 11·97 lakhs and over half of this figure is contributed by Madras city where 6·34 lakhs of persons are slum-dwellers (of recognised slums above). Madurai with 1·64 lakh of persons in slums stands second in regard to slum population. The other important towns with considerable slum population are Tiruvottiyur (91,300), Tiruchchirappalli (68,306), Vellore (30,092), Dindigul (20,500) and Coimbatore (16,765). Seven other towns, it may be observed from the statement have each slum population in the range of 10,000 to 15,000.

The percentage of slum population is very high, viz., 68·13 per cent in Tiruvottiyur. This is an industrial city and a large number of poor factory labourers besides numerous fishermen are its inhabitants. It lies just a few kilometres north of Madras city. While the percentage of slum dwellers is 19·94 in Madurai city, it is 19·34 in Madras city. The other towns with over 15 per cent of slum population are Tiruchchirappalli, Vellore, Arakkonam, Attur, Gudiyattam, Tambaram (near Madras) and Vaniyambadi. In six other towns, the percentage of slum population to total population is above ten per cent but below 15 per cent. The density of population in slums is the highest, (viz. 279,468 per sq. km.) in Tambaram and there are two other towns, viz., Dindigul (263,158) and Teni Allinagaram (230,444) where the density exceeds 2 lakhs per sq. km. In six other towns, the density in slums ranges between one and two lakhs and these are Madras, Nagercoil, Arakkonam, Aruppukkottai, Pallavaram and Vaniyambadi.

Taking all the 1,222 recognised slums in the 62 Class I and II towns, we find that the proportion of slum population to total population on the average works to 11·32 per cent and the average density in slums is 53,889.

TABLE—21(B)

Use of medical facilities at other places by towns not having these facilities

Size-class of towns	Total No. of towns	Number of towns where the medical facility (any) is not available but available at a distance of				
		—5 kms.	5-10 kms.	11-20 kms.	20+kms.	Total Cols. 3—6
1	2	3	4	5	6	7
I	21	..	..	..	..	..
II	41	..	1	..	..	1
III	89	3	..	..	..	3
IV	123	9	8	2	..	19
V	90	16	20	3	..	39
VI	70	25	28	4	..	57
Total	**434**	**53**	**57**	**9**	..	**119**

Even though medical facilities are not available within the limits of certain towns, they exist at a neighbouring city or town, which are at some distance. This table gives information about such towns lacking this facility along with the distance-range in kilometres within which the facility is available. While all the 21 Class I cities have medical facilities within their area itself there is one Class II town (out of 41 towns) which does not enjoy this facility within the town limits, but has it within 5-10 kms. distance. Three out of 89 Class III towns do not have the medical facilities. But these are available to the people of these three towns at less than 5 kms. distance. Among the 123 Class IV towns, 19 lack medical facilities and most of them (17) have these within 10 kms. distance, while two towns have it at a distance of 11-20 kms. Lack of medical facilities is more pronounced in smaller towns of less than 10,000 population when compared to bigger towns. It may be seen that out of 90 Class V towns, 39 towns do not have medical facilities. However, 36 of them have these facilities within 10 kms. and the rest at 11-20 kms. distance. Most of the Class VI towns (57 out of 70) do not have medical facilities; but most of them, viz. 25 and 28 towns have them within the distance ranges of less than 5 kms., 5-10 kms. respectively. Similraly out of 434 as many as 119 towns do not have medical facilities within them, that 53 have the facility within 5 kms. while the remaining 57 have within 5-10 kms.

TABLE—21(C)

No. of beds in medical institutions

Size-class of towns	No. of towns	No. of beds per 1,000 population
1	2	3
I	21	3·03
II	41	2·17
III	89	2·00
IV	123	1·63
V	90	0·85
VI	70	0·45
Total	**434**	**2·43**

The ratio of number of beds to population is an index showing the availability of medical facility. As bigger cities with greater concentration of population have more hospitals and nursing homes located within their area, the ratio of beds to population can be expected to be higher in such towns. This table reveals that the ratio of beds per 1,000 persons is the highest (3·03) in cities and 2·17 and 2·00 in the towns of Class II (50,000—99,999) and III (20,000—49,999). In the smaller towns the ratio is small, even less than one in towns of less than 10,000 population.

TABLE—22(A)

Schools per 1,000 population

Size-class of towns	No. of towns	Number per 1,000 population			
		Higher Secondary/ Inter/PUC/ Junior College	Secondary/ Matriculation	Junior Secondary and Middle	Primary
1	2	3	4	5	6
I	21	0·04	0·05	0·10	0·17
II	41	0·05	0·07	0·12	0·24
III	89	0·06	0·08	0·15	0·34
IV	123	0·06	0·09	0·16	0·35
V	90	0·06	0·11	0·20	0·40
VI	70	0·03	0·11	0·25	0·55
Total	**434**	**0·05**	**0·07**	**0·12**	**0·24**

For the six classes of towns an index on the number of available schools of various categories like higher secondary, secondary, junior secondary/middle and primary per 1,000 of population is given in this Table. The high index in the medium and smaller classes of towns of less than 50,000 population indicate that the educational facilities are available more in these places than in the bigger towns and cities. Taking all the towns together, we notice that there are only 0·05 higher secondary schools (per 1,000 population) and 0·07 secondary schools. There are more primary schools viz. 0·24 per 1,000 persons (or 24 per lakh of population) and the rate of junior secondary/ middle school is 0·12 per 1,000 person. The ratio of school to population in Class I and II towns is either equal to or lower than the ratio for all towns in Tamil Nadu. Their ratio increase with the increase in the Class of towns, and it shows that the smaller towns enjoy better educational opportunities at lower level. But no conclusion regarding the sufficiency of schools could be made as the number of students admitted in them vary and the size of the schools is not known. However, the data give glimpses of the schooling facility in towns.

Table—22(B)

Adult literacy centres

Size-class of towns	No. of towns	No. of towns having adult literacy centres
1	2	3
I	21	4
II	41	4
III	89	7
IV	123	20
V	90	15
VI	70	9
Total	**434**	**59**

There are 59 towns having Adult Literacy Centres in the urban areas of Tamil Nadu. Their location in regard to the size of population of towns is given in this Table. Nearly one third of these (20 towns are Class IV towns having 10,000 to 19,999 population. There are 15 and 9 adult literacy centres respectively under Classes V. and VI. Most of the centres are found in the smaller towns than in the cities and major towns and the reasons for this are quite obvious. In the smaller towns, many of which are

TABLE—24 (A) (contd.)

1		2	3	4	5	6	7	8	9
Minor Group	231 (Contd.)	(v) Cotton strip (tape)	1	..	..	1	..	..	..
		(vi) Staple fibre cloth	1	..	..	1	..	..	..
		(vii) Bandage cloth	1	..	..	..	..	..	1
		(viii) Dhothies	4	..	..	2	1	..	1
		(ix) Lungies	8	1	1	2	2	2	..
		(x) Towels	1	..	..	..	1	..	..
		(xi) Bedsheets	1	..	..	..	1	..	..
		(xii) Textiles	4	1	..	2	1	..	..
	234		3	..	..	..	..	2	1
		(i) Khadi cloth	2	..	..	..	..	2	..
		(ii) Khadi yarn	1	..	..	..	..	..	1
	235		28	..	4	4	9	8	3
		(i) Handloom cloth	23	..	2	4	8	6	3
		(ii) Handloom dhothies	1	..	..	..	..	1	..
		(iii) Handloom lungies	1	..	..	..	1	..	..
		(iv) Handloom bedsheets	2	..	1	..	..	1	..
		(v) Sarees	1	..	1	..	..	..	..
	236	Powerloom cloth	1	..	1	..	..	..	..
Major Group	24		13	2	..	4	4	3	..
Minor Group	245		11	2	..	3	3	3	..
		(i) Silk cloth	1	..	..	..	..	1	..
		(ii) Silk thread	1	..	..	1	..	..	..
		(iii) Silk sarees	6	2	..	1	3	..	..
		(iv) Art silk	1	..	..	..	..	1	..
		(v) Art silk cloth	1	..	..	..	..	1	..
		(vi) Art silk sarees	1	..	..	1	..	..	..
	247		2	..	..	1	1	..	..
		(i) Rayon	1	..	..	1	..	..	..
		(ii) Yarn (Rayon)	1	..	..	..	1	..	..
Major Group	26		7	..	..	4	2	..	1
Minor Group	263	Carpets	2	..	..	1	..	..	1
	268		5	..	..	3	2	..	..
		(i) Coir	4	..	..	2	2	..	..
		(ii) Coir products	1	..	..	1	..	..	..
Major Group	27		12	..	1	6	2	3	..
Minor Group	272	Wooden articles	1	..	..	1	..	..	..
	276	Furniture	1	..	..	1	..	..	..
	277		8	..	..	3	2	3	..
		(i) Palmleaf products	2	..	..	1	..	1	..
		(ii) Palmleaf articles	1	..	..	..	..	1	..
		(iii) Palmyrah products (mats, boxes, etc.)	1	..	..	1	..	..	..
		(iv) Mats	4	..	..	1	2	1	..
	279		2	..	1	1	..	..	..
		(i) Sandalwood articles	1	..	1	..	..	..	..
		(ii) Palmyrah fibre	1	..	..	1	..	..	..
Major Group	29		9	..	2	3	2	2	..
Minor Group	290		4	..	1	2	1	..	..
		(i) Leather	2	..	1	..	1	..	..
		(ii) Hides and skins	1	..	..	1	..	..	..
		(iii) Semi-finished hides and skins	1	..	..	1	..	..	..
	291		2	..	..	..	1	1	..
		(i) Slippers (leather)	1	..	..	..	1	..	..
		(ii) Shoes	1	..	..	..	..	1	..
	293		3	..	1	1	..	1	..
		(i) Leather goods	2	..	1	..	..	1	..
		(ii) Leather bags	1	..	..	1	..	..	..

Table—24 (A) (contd.)

1		2	3	4	5	6	7	8	9
Division	**3**		**82**	**5**	**13**	**16**	**27**	**15**	**6**
Major Group	30		5	1	..	1	3	..	..
Minor Group	300	Dunlop tyres and tubes	1	1	..	..	..	..	..
	301	Slippers (Rubber)	1	..	..	..	1	..	..
	302		3	..	..	1	2	..	..
		(i) Rubber sheets	2	..	..	..	2	..	..
		(ii) Hose pipes	1	..	..	1	..	..	..
Major Group	31		35	1	6	8	9	7	4
Minor Group	310	Chemicals	1	..	..	1	..	..	..
	311		5	1	..	..	2	1	
		(i) Fertiliser	4	1	..	..	1	1	1
		(ii) Fishmeal (manure)	1	..	..	..	1	..	..
	313		5	..	..	2	1	2	..
		(i) Drugs	1	..	..	..	..	1	..
		(ii) Medicines	1	..	..	..	1	..	..
		(iii) Ayurvedic medicines	1	..	..	1	..	..	..
		(iv) Homoeopathic medicines	1	..	..	1	..	..	..
		(v) Gripe water (woodwards)	1	..	..	..	..	1	..
	314		2	..	1	1	..	..	..
		(i) Talcum powder (Ponds)	1	..	1	..	..	..	..
		(ii) Soapnut powder	1	..	..	1	..	..	..
	315		2	..	1	..	..	1	..
		(i) Cottonseed oil	1	..	1	..	..	..	..
		(ii) Cashew oil	1	..	..	..	..	1	..
	317		18	..	3	4	5	3	3
		(i) Matches	16	..	3	4	5	2	2
		(ii) Match box	2	..	..	..	..	1	1
	319		2	..	1	..	1	..	..
		(i) Photo films	1	..	1	..	..	..	..
		(ii) Glue	1	..	..	..	1	..	..
Major Group	32		10	..	2	1	6	..	1
Minor Group	320		4	..	1	..	3	..	..
		(i) Bricks	3	..	1	..	2	..	..
		(ii) Tiles	1	..	..	..	1	..	..
	322	Pots	1	..	..	..	1	..	..
	323	Ceramic articles	1	..	..	1	..	..	..
	324	Cement	2	..	..	..	1	..	1
	328	Cement pipes	1	..	..	..	1	..	..
	329	Indian hume pipes	1	..	1	..	..	..	..
Major Group	33		1	..	..	..	1	..	..
Minor Group	330	Steel	1	..	..	..	1	..	..
Major Group	34		12	..	2	1	4	5	..
Minor Group	340	Tinsheets	1	..	1	..	..	..	..
	341	Iron materials	1	..	..	1	..	..	..
	343	Iron hardwares	1	..	1	..	..	..	..
	345		9	..	..	..	4	5	..
		(i) Vessels	1	..	..	..	1	..	..
		(ii) Brass vessels	3	..	..	..	1	2	..
		(iii) Aluminium vessels	1	..	..	..	..	1	..
		(iv) Stainless steel vessels	2	..	..	..	1	1	..
		(v) Brass & eversilver vessels	1	..	..	..	..	1	..
		(vi) Utensils (Aluminium, copper eversilver, brass etc.)	1	..	..	..	1	..	..
Major Group	35		4	1	..	1	1	..	1

away from the big urban complex, the extent of literacy is high and the need for such centres is felt more. Not many people in big cities seek to learn through adult literacy centres and therefore there are very few towns (4 each) in Class I and II towns.

TABLE—23

Distribution of women's hostels, stadia, cinema, auditoria/drama/community halls and public libraries by size-class of towns

Size-class of towns	Total No. of towns	No. of towns having				
		Working Women's Hostels	Stadia	Cinema	Auditoria, etc.	Public Libraries
1	2	3	4	5	6	7
I	21	8(23)	13(21)	21(274)	17(276)	21(211)
II	41	7(7)	8(13)	41(144)	18(46)	41(77)
III	89	10(10)	4(5)	82(195)	19(28)	84(102)
IV	123	10(11)	6(6)	100(148)	22(23)	98(109)
V	90	1(1)	4(4)	40(47)	11(14)	46(50)
VI	70	1(1)	1(1)	12(13)	2(2)	11(12)
Total	**434**	**37(53)**	**36(50)**	**296(821)**	**89(389)**	**301(561)**

Note : The figures furnished in brackets denote the No. of public places.

The availability of many of the recreational facilities like stadia, auditoria, cinemas, libraries etc. and the No. of working women's hostels is indicated for each class of towns in this Table.

There are 53 working women's hostels spread over 37 cities and towns. Many of the bigger towns and cities, where working women are more in number, have this facility. Forty hostels out of 53 are in cities and towns of population of 20,000 and above.

Stadia are also found to be more in bigger cities and towns. While there are 21 stadia in cities, there are 13 stadia in Class II towns. Cinemas are found in most of the towns. While the 62 Class I & II towns (50,000 and above population) have in them a little over 50% of the total cinemas in the state. Only 52 out of the 160 smaller towns (population below 10,000) have cinemas. As regards Auditoria it is seen that a large majority are in cities, viz. 276 out of 389 in all towns.

There are 133 towns in Tamil Nadu which do not have Libraries and 128 of these towns belong to the Classes IV to VI having less than 20,000 population. There are 211 Public Libraries in the 21 cities of the State. There are a little over 100 libraries in each of the two classes of towns III & IV.

TABLE—24(A)

Important Commodities manufactured by size-class of towns and Industrial categories

(First Important Commodity)

Industrial Category		Name of Commodity	All Towns	Size-class of Towns					
				I	II	III	IV	V	VI
1		2	3	4	5	6	7	8	9
Division	2		**194**	**15**	**23**	**49**	**54**	**32**	**21**
Major Group	20 & 21		65	5	7	16	20	9	8
Minor Group	201	Butter	2	..	..	..	1	1	..
	202		2	..	1	..	1	..	..
		(i) Pickles	1	..	..	..	1	..	..
		(ii) Jam (Panchamirtham)	1	..	1	..	..	..	..
	203	Dry fish	1	..	1	..	..	..	..
	204		2	1	..	..	1	..	..
		(i) Boiled rice	1	1	..	..	..	..	..
		(ii) Wheat products	1	..	..	..	1	..	..
	205	Biscuits	1	..	..	1	..	..	..
	206	Sugar	3	..	..	1	2	..	..
	207		9	..	..	1	6	2	..
		(i) Khandasari sugar	1	..	..	..	1	..	..
		(ii) Jaggery	8	..	..	1	5	2	..
	208	Salt	10	1	..	4	..	2	3
	209	Groundnut cake	1	..	1	..	..	..	..
	210		2	..	1	..	1	..	..
		(i) Vanaspathi	1	..	1	..	..	..	..
		(ii) Dalda	1	..	..	..	1	..	..
	211		6	2	1	1	2	..	..
		(i) Oil	1	1	..	..	..	..	..
		(ii) Vegetable oil	1	1	..	..	..	..	..
		(iii) Edible oil	1	..	1	..	..	..	..
		(iv) Gingelly oil	1	..	..	1	..	..	..
		(v) Groundnutoil	2	..	..	..	2	..	..
	212	Tea	12	1	1	4	3	2	1
	213	Coffee	1	..	..	1	..	..	..
	217	Starch	1	..	..	..	1	..	..
	219		12	..	1	3	2	2	4
		(i) Sago	10	..	1	1	2	2	4
		(ii) Appalam	1	..	..	1	..	..	..
		(iii) Vermicelli	1	..	..	1	..	..	..
Major Group	22		12	2	2	2	4	..	2
Minor Group	226	Beedies	8	1	1	2	2	..	2
	228		4	1	1	..	2	..	..
		(i) Tobacco	1	..	..	..	1	..	..
		(ii) Scented tobacco	2	1	1	..	..	..	..
		(iii) Snuff	1	..	..	..	1	..	..
Major Group	23		76	6	11	14	20	15	10
Minor Group	230		14	3	3	1	3	1	3
		(i) Yarn	5	1	1	1	..	..	2
		(ii) Cotton	2	..	..	..	2	..	..
		(iii) Cotton yarn	5	1	2	..	1	1	..
		(iv) Waste	1	1	..	..	..	..	..
		(v) Fibre	1	..	..	..	..	..	1
	231		30	3	3	9	8	4	3
		(i) Cloth	6	..	..	1	2	2	1
		(ii) Cotton cloth	1	..	1	..	..	..	..
		(iii) Cotton yarn and cloth	1	1	..	..	..	..	..
		(iv) Cotton sarees	1	..	1	..	..	..	..

Table—24 (A) (concld.)

1	2	3	4	5	6	7	8	9
Minor Group	350 Agricultural implements	1	1	..	..	..	..	..
	352 High pressure boiler	1	..	..	1	..	..	..
	356 Machineries	1	..	..	..	1	..	..
	357 Engineering tools	1	..	..	..	..	..	1
Major Group	36	2	..	1	1	..	..	..
Minor Group	360 Electric motors	1	..	1	..	..	..	..
	363 Electric switches and transformers	1	..	..	1	..	..	..
Major Group	37	8	1	1	2	2	2	..
Minor Group	372	2	1	..	..	1	..	..
	(i) Railway coaches	1	1	..	..	..	..	..
	(ii) Railway wagons	1	..	..	..	1	..	..
	374	5	..	1	2	..	2	..
	(i) Car valves	1	..	1	..	..	..	..
	(ii) Automobile spare parts	1	..	..	1	..	..	..
	(iii) Lorry chassis	1	..	..	1	..	..	..
	(iv) Cars (Standard)	1	..	..	..	..	1	..
	(v) Radiators	1	..	..	..	..	1	..
	375 Motor cycle and spare parts	1	..	..	..	1	..	..
Major Group	38	5	1	1	1	1	1	..
Minor Group	387 Pins	1	..	..	..	..	1	..
	389	4	1	1	1	1	..	..
	(i) Artificial diamond	1	..	..	..	1	..	..
	(ii) Synthetic diamond	1	1	..	..	..	..	..
	(iii) Synthetic gem	1	..	1	..	..	..	..
	(iv) Conch articles	1	..	..	1	..	..	..

TABLE—24 (B)

Important commodities manufactured by size-class of towns and industrial categories

(*Second important Commodity*)

Industrial Category	Name of Commodity	All Towns	Size-class of Towns					
			I	II	III	IV	V	VI
1	2	3	4	5	6	7	8	9
Division	2	**112**	**10**	**15**	**35**	**30**	**16**	**6**
Major Group	20&21	34	2	4	11	10	4	3
Minor Group	201	2	..	..	1	..	1	..
	(i) Ghee	1	..	..	1	..	..	..
	(ii) Curd	1	..	..	..	..	1	..
	207	4	..	..	1	3	..	..
	(i) Palm gur	1	..	..	..	1	..	..
	(ii) Palm jaggery	3	..	..	1	2	..	..
	208 Salt	1	..	..	1	..	..	..
	209	3	..	..	3	..	..	..
	(i) Sweets	1	..	..	1	..	..	..
	(ii) Parry sweets	1	..	..		..	..	..
	(iii) Coconut products	1	..	..	1	..	..	..
	211	8	..	3	1	2	2	..
	(i) Oil	1	..	..	1	..	..	..
	(ii) Groundnut oil	5	..	3	..	1	1	..
	(iii) Refined oil	1	..	..	..	1	..	..
	(iv) Edible oil	1	..	..	..	..	1	..
	212 Tea	1	..	..	1	..	..	..
	213 Coffee	5	1	1	2	1	..	..
	215 Ice cream	1	..	..	..	1	..	..
	217 Starch	6	..	..	..	2	1	3
	219	3	1	..	1	1	..	..
	(i) Essence	1	..	..	1	..	..	..
	(ii) Tapioca flour	2	1	..	..	1	..	..
Major Group	22	7	1	..	6	..	..	..
Minor Group	220 Spirit	1	..	..	1	..	..	..
	226 Beedies	3	..	..	3	..	..	..
	227 Cigars	1	1	..	..	..	..	..
	228 Tobacco	2	..	..	2	..	..	..
Major Group	23	46	6	7	8	14	9	2
Minor Group	230	13	4	1	1	4	3	..
	(i) Yarn	7	1	1	..	3	2	..
	(ii) Cotton	2	..	..	1	1	..	..
	(iii) Cotton yarn	4	3	..	..	..	1	..
	231	7	..	2	3	2	..	..
	(i) Lungies	2	..	1	1	..	..	..
	(ii) Dhothies	2	..	1	1	..	..	..
	(iii) Textiles	2	..	..	1	1	..	..
	(iv) Twisted yarn	1	..	..	..	1	..	..
	234 Khadi cloth	1	..	..	..	1	..	..
	235	19	2	4	3	4	5	1
	(i) Handloom products	1	1	..	..	..	..	..
	(ii) Handloom cloth	10	1	3	1	2	3	..
	(iii) Pillow covers	2	..	..	..	1	1	..
	(iv) Sarees	4	..	..	2	1	1	..
	(v) Towels	2	..	1	..	..	..	1
	236 Powerloom cloth	4	..	..	1	2	1	..
	239	2	..	..	..	1	..	1
	(i) Walaja terry cotton	1	..	..	..	1	..	..
	(ii) Gauze cloth	1	..	..	..	..	..	1

Table—24 (B) (contd.)

1		2	3	4	5	6	7	8	9
Major Group	24		3	..	3	..	..	..	..
Minor Group	240	Wool	1	..	1	..	..	..	..
	245	Silk sarees	1	..	1	..	..	..	..
	247	Synthetic fibre	1	..	1	..	..	..	..
Major Group	26		5	..	..	4	..	..	
Minor Group	265	Umbrellas	1	..	..	1	..	..	..
	268		4	..	..	3	..	..	1
		(i) Coir	2	..	..	2	..	..	..
		(ii) Coir products	1	..	..	..	..	..	1
		(iii) Coconut fibre	1	..	..	1	..	..	..
Major Group	27		11	..	..	3	6	2	..
Minor Group	272		2	..	..	2	..	..	..
		(i) Wooden articles	1	..	..	1	..	..	..
		(ii) Wooden toys	1	..	..	1	..	..	..
	276		2	..	..	..	2	..	..
		(i) Furniture]	1	..	..	..	1	..	..
		(ii) Wooden furniture	1	..	..	..	1	..	..
	277		6	..	..	1	3	2	..
		(i) Palmleaf products	2	..	..	..	1	1	..
		(ii) Palmleaf articles	1	..	..	..	..	1	..
		(iii) Mats	2	..	..	..	2	..	..
		(iv) Cane furniture	1	..	..	1	..	..	..
	279	Palmyrah fibre	1	..	..	..	1	..	..
Major Group	28		2	..	1	1	..	..	..
Minor Group	280	Emery paper	1	..	..	1	..	..	..
	283	Papercone	1	..	1	..	..	..	..
Major Group	29		4	1	..	2	..	1	..
Minor Group	290	Finished leather	1	..	..	1	..	..	..
	293		3	1	..	1	..	1	..
		(i) Leather	1	1	..	..	..	..	..
		(ii) Leather goods	1	..	..	1	..	..	..
		(iii) Leather articles	1	..	..	..	..	1	..
Division	**3**		**69**	**9**	**15**	**20**	**13**	**9**	
Major Group	30		4	1	..	2	1	..	..
Minor Group	300	Tube products	1	1	..	..	..	..	..
	303		2	..	..	1	1	..	..
		(i) Buttons	1	..	..	1	..	..	..
		(ii) Polythene	1	..	..	..	1	..	..
	305	Grease	1	..	..	1	..	..	..
Major Group	31		31	1	11	8	5	3	
Minor Group	310	Calcium	1	..	..	..	..	..	
	311		2	..	1	..	1	..	..
		(i) Urea	1	..	1	..	..	..	..
		(ii) Manure	1	..	..	..	1	..	..
	312	Paints	1	..	..	1	..	..	..
	313		5	..	4	1	..	..	..
		(i) Gripe water (woodwards)	1	..	1	..	..	..	..
		(ii) Glucose	1	..	1	..	..	..	..
		(iii) Eucalyptus oil	2	..	1	1	..	..	..
		(iv) Sidha medicines	1	..	1	..	..	..	..
	314		4	1	1	1	1	..	..
		(i) Soaps	1	..	1	..	..	..	..
		(ii) Soapnut powder	1	1	..	..	..	..	..
		(iii) Perfumes	1	..	..	1	..	..	..
		(iv) Agarbathi sticks	1	..	..	..	1	..	..

Table—24 (B) (concld.)

1		2	3	4	5	6	7	8	9
Minor Group	317		11	..	4	4	1	1	1
		(i) Matches	10	..	4	4	1	..	1
		(ii) Match boxes	1	..	..	..	..	1	..
	318	Crackers	6	..	1	1	2	2	..
	319	Ink	1	..	..	..	..	..	1
Major Group	32		9	..	2	3	3	1	..
Minor Group	320		4	..	..	1	2	1	..
		(i) Bricks	1	..	..	..	1	..	..
		(ii) Country bricks	1	..	..	..	1	..	..
		(iii) Bricks and tiles	1	..	..	..	..	1	..
		(iv) Mangalore tiles	1	..	..	1	..	..	..
	321		2	..	1	1	..	..	..
		(i) Glass	1	..	1	..	..	..	..
		(ii) Glass pipes	1	..	..	1	..	..	..
	326	Polished black stones	1	..	..	1	..	..	..
	328		2	..	1	..	1	..	..
		(i) Cement pipes	1	..	1	..	..	..	..
		(ii) Cement R.C.C. pipes	1	..	..	..	1	..	..
Major Group	33		1	..	..	..	1	..	..
Minor Group	331	Rough iron castings	1	..	..	..	1	..	..
Major Group	34		15	4	2	4	2	3	..
Minor Group	340	Steel Almyrah, trunks and other furniture	1	..	1	..	..	..	..
	341	Iron and structural materials	1	1	..	..	..	..	..
	342	Steel furniture	1	..	..	1	..	..	..
	343		4	1	..	1	..	2	..
		(i) Screw	1	..	..	..	..	1	..
		(ii) Screw (N.T.T.I.)	1	..	..	..	..	1	..
		(iii) Iron materials	1	..	..	1	..	..	..
		(iv) Locks and Iron boxes	1	1	..	..	..	..	..
	345		8	2	1	2	2	1	..
		(i) Brass vessels	3	1	..	..	1	1	..
		(ii) Brass and eversilver vessels	1	..	..	1	..	..	..
		(iii) Brass and stainless steel vessels	1	1	..	..	..	..	..
		(iv) Eversilver vessels	2	..	1	1	..	..	..
		(v) Aluminium	1	..	..	..	1	..	..
Major Group	35		3	1	..	1	..	1	..
Minor Group	356		2	..	..	1	..	1	..
		(i) Machineries	1	..	..	1	..	..	..
		(ii) Iron machinery	1	..	..	..	..	1	..
	357	Engineering parts	1	1	..	..	..	..	..
Major Group	36		2	1	..	..	1	..	..
Minor Group	360	Motor pumpsets	2	1	..	..	1	..	..
Major Group	37		2	1	..	1	..	..	..
Minor Group	376	T.I. Cycles	1	1	..	..	..	..	..
	378	Valves	1	..	..	1	..	..	..
Major Group	38		2	..	..	1	..	1	..
Minor Group	380	Surgical Instruments	1	..	..	..	..	1	..
	387	Nibs	1	..	..	1	..	..	..

TABLE—24 (C)

Important commodities manufactured by size-class of towns and industrial categories

(Third important commodity)

Industrial category		Name of commodity	All towns	Size-class of Towns					
				I	II	III	IV	V	VI
1		2	3	4	5	6	7	8	9
Division	**2**		**68**	**12**	**12**	**24**	**16**	**3**	**1**
Major Group	20 & 21		20	2	3	13	2	..	..
Minor Group	201	Milk products	1	..	..	1	..	..	..
	202	Pickles	1	..	1	..	..	..	..
	203	Processed fish	1	1	..	..	..	..	..
	206	Sugar	1	..	..	1	..	..	..
	207	Jaggery	1	1	..	..	..	..	..
	208	Salt	1	..	..	1	..	..	..
	209	Sweets	2	..	1	1	..	..	..
	211		5	..	1	2	2	..	..
		(i) Oil	1	..	..	..	1	..	..
		(ii) Coconut oil	1	..	..	1	..	..	..
		(iii) Groundnut oil	2	..	..	1	1	..	..
		(iv) Groundnut oil & Gingelly oil	1	..	1	..	..	..	..
	215	Ice	1	..	..	1	..	..	..
	216	Oilcake	1	..	..	1	..	..	..
	219		5	..	..	5	..	..	..
		(i) Sago	1	..	..	1	..	..	..
		(ii) Ginger	2	..	..	2	..	..	..
		(iii) Cardamom	1	..	..	1	..	..	..
		(iv) Coconut seeds	1	..	..	1	..	..	..
Major Group	22		7	1	2	1	3	..	..
Minor Group	226	Beedies	3	..	1	..	2	..	..
	228		4	1	1	1	1	..	..
		(i) Tobacco	1	..	..	1	..	..	..
		(ii) Chewing tobacco	1	1	..	..	..	..	..
		(iii) Scented tobacco	1	..	..	..	1	..	..
		(iv) Scented tobacco (Thangabaspam)	1	..	1	..	..	..	..
Major Group	23		16	5	2	3	4	1	1
Minor Group	230		5	2	1	1	1	..	..
		(i) Cotton	1	..	..	1	..	..	..
		(ii) Cotton yarn	2	..	1	..	1	..	..
		(iii) Yarn	1	1	..	..	..	..	..
		(iv) Staple fibre yarn	1	1	..	..	..	..	..
	231	Dhothies	1	..	..	..	1	..	..
	234	Khadi silk	1	..	..	..	1	..	..
	235		7	2	1	2	1	1	..
		(i) Handloom cloth	3	1	1	1	..	..	..
		(ii) Handloom sarees	1	1	..	..	..	..	..
		(iii) Sarees	1	..	..	1	..	..	..
		(iv) Towels	2	..	..	..	1	1	..
	236	Powerloom textiles	1	1	..	..	..	..	..
	239	Rosette cloth	1	..	..	..	..	..	1
Major Group	24		1	..	1	..	..	..	..
Minor Group	245	Bumper silk sarees	1	..	1	..	..	..	..
Major Group	26		5	1	..	1	2	1	..
Minor Group	261	Rope	1	..	..	..	1	..	..
	264		2	1	..	..	..	1	..
		(i) Banians	1	1	..	..	..	..	..
		(ii) Readymade garments	1	..	..	..	..	1	..

Table—24 (C) (contd.)

1		2	3	4	5	6	7	8	9
Minor Group	268		2	..	..	1	1	..	..
		(i) Coir	1	..	..	1	..	..	..
		(ii) Coir products	1	..	..	..	1	..	..
Major Group	27		13	2	3	2	5	1	..
Minor Group	276		4	2	..	..	2	..	..
		(i) Furniture	1	..	..	..	1	..	..
		(ii) Wooden furniture	2	1	..	..	1	..	..
		(iii) Furniture & toys	1	1	..	..	..	..	..
	277		6	..	2	2	2	..	..
		(i) Palmyrah products	1	..	..	1	..	..	..
		(ii) Palmyrah mats	1	..	..	..	1	..	..
		(iii) Palmleaf baskets	1	..	1	..	..	..	..
		(iv) Bamboo articles	1	..	..	..	1	..	..
		(v) Mats	2	..	1	1	..	..	..
	279		3	..	1	..	1	1	..
		(i) Wattle extract	1	..	1	..	..	..	..
		(ii) Palmyrah fibre	2	..	..	..	1	1	..
Major Group	28		2	..	1	1	..	..	..
Minor Group	285		2	..	1	1	..	..	..
		(i) Calenders, labels etc.	1	..	1	..	..	..	..
		(ii) Calenders and offset pictures	1	..	..	1	..	..	..
Major Group	29		4	1	..	3	..	..	..
Minor Group	290	Finished leather	1	1	..	..	..	..	..
	293		3	..	..	3	..	..	..
		(i) Leather	2	..	..	2	..	..	..
		(ii) Leather goods	1	..	..	1	..	..	..
Division	**3**		**43**	**7**	**12**	**12**	**5**	**4**	**3**
Major Group	30		2	..	2	..	..	..	..
Minor Group	302	Rubber goods (gloves)	1	..	1	..	..	..	..
	306	Leco	1	..	1	..	..	..	..
Major Group	31		15	2	4	5	1	1	2
Minor Group	310		2	..	..	1	..	..	1
		(i) Distilled water	1	..	..	1	..	..	..
		(ii) Carbide	1	..	..	..	..	..	1
	311	Fertilizer mixture	1	..	1	..	..	..	..
	313	Quinine	1	1	..	..	..	..	..
	314		4	1	1	..	..	1	1
		(i) Soap	1	..	..	..	..	1	..
		(ii) Washing soap	2	..	1	..	..	..	1
		(iii) Scented sticks	1	1	..	..	..	..	..
	315	Sandalwood oil	1	..	1	..	..	..	..
	317		5	..	1	3	1	..	..
		(i) Matches	4	..	1	2	1	..	..
		(ii) Match box	1	..	..	1	..	..	..
	319	Chemicals	1	..	..	1	..	..	..
Major Group	32		6	..	1	1	3	1	..
Minor Group	320		3	..	..	..	3	..	..
		(i) Tiles	2	..	..	..	2	..	..
		(ii) Tile bricks	1	..	..	..	1	..	..
	326	Polished granite stones	1	..	1	..	..	..	..
	328		2	..	..	1	..	1	..
		(i) P.V. pipes	1	..	..	1	..	..	..
		(ii) R.C.C. pipes	1	..	..	..	..	1	..
Major Group	34		13	2	3	4	1	2	1

Table—25 (A) (concld.)

1		2	3	4	5	6	7	8	9
Minor Group 602 (Contd.)		(vii) Yarn for lungies	1	..	..	..	..	1	..
		(viii) Yarn & dyes	1	..	..	..	1	..	..
		(ix) Silk yarn	2	..	..	..	1	1	..
		(x) Raw materials for silk	1	1	..	..	..	..	..
		(xi) Cloth	2	..	..	2	..	..	..
		(xii) Jari	1	1	..	..	..	..	..
		(xiii) Piece goods	2	..	..	..	2	..	..
	606	Beedi leaves	2	..	..	1	1	..	..
Major Group	61		21	3	2	1	6	6	3
Minor Group	610		13	2	2	..	3	3	3
		(i) Dyes	1	1	..	..	..	..	..
		(ii) Urea	1	1	..	..	..	..	..
		(iii) Manure	6	..	..	..	1	3	2
		(iv) Lime stone	1	..	..	..	..	..	1
		(v) Fertilizer	3	..	2	..	1	..	..
		(vi) Chemicals	1	..	..	..	1	..	..
	611		2	1	..	..	..	1	..
		(i) Coal	1	1	..	..	..	..	..
		(ii) Kerosene	1	..	..	..	..	1	..
	613		6	..	..	1	3	2	..
		(i) Steel	1	..	..	..	1	..	..
		(ii) Stainless steel sheets	1	..	..	..	..	1	..
		(iii) Stainless steel plates	1	..	..	1	..	..	..
		(iv) Raw materials for bronze	1	..	..	..	1	..	..
		(v) Metal plate (brass raw material)	2	..	..	..	1	1	..
Major Group	62		10	1	1	4	4	..	..
Minor Group	620		2	1	..	..	1	..	..
		(i) Petroleum	1	1	..	..	..	..	..
		(ii) Petroleum products	1	..	..	..	1	..	..
	621		6	..	..	3	3	..	..
		(i) Timber	1	..	..	..	1	..	..
		(ii) Korai weeds	1	..	..	..	1	..	..
		(iii) Raw material for matches	2	..	..	1	1	..	..
		(iv) Wattle extract	2	..	..	2	..	..	..
	623		2	..	1	1	..	..	..
		(i) Hides	1	..	1	..	..	..	..
		(ii) Leather	1	..	..	1	..	..	..
Major Group	63		6	..	3	1	1	1	..
Minor Group	630		4	..	3	..	1	..	..
		(i) Machinery	1	..	1	..	..	..	..
		(ii) Tractors	1	..	..	..	1	..	..
		(iii) Litho offset machines	1	..	1	..	..	..	..
		(iv) Tannery machines & spare parts	1	..	1	..	..	..	..
	631	Raw materials for electric motors	1	..	..	1	..	..	..
	632	Air compressor	1	..	..	..	..	1	..
Major Group	64		2	..	..	1	1	..	..
Minor Group	641	Rubber sheets for slippers	1	..	..	..	1	..	..
	645	Iron	1	..	..	1	..	..	..

TABLE—25(B)

Important commodities imported by size-class of towns and industrial categories

(Second important commodity)

Industrial category		Name of commodity	All towns	Size-class of Towns					
				I	II	III	IV	V	VI
1		2	3	4	5	6	7	8	9
Division	6		**154**	**13**	**25**	**41**	**46**	**22**	**7**
Major Group	60		107	7	18	31	33	13	5
Minor Group	600		39	3	5	11	13	5	2
		(i) Rice	1	..	..	..	1	..	..
		(ii) Paddy	4	..	1	1	2	..	..
		(iii) Wheat	7	1	1	3	2	..	..
		(iv) Wheat products	2	....	..	2	..	..	..
		(v) Grams	3	1	..	..	..	1	1
		(vi) Red gram	4	..	1	1	1	1	..
		(vii) Bengal gram	1	..	..	1	..	..	..
		(viii) Grams & pulses	1	..	1	..	..	..	..
		(ix) Food grains	1	..	..	1	..	..	..
		(x) Jowar	1	..	..	1	..	..	..
		(xi) Ragi	2	..	..	..	1	1	..
		(xii) Maize	1	..	..	..	1	..	..
		(xiii) Pulses	9	1	1	1	3	2	1
		(xiv) Cereals & pulses	2	..	..	..	2	..	..
	601		48	2	9	14	13	7	3
		(i) Tamarind	3	..	1	1	1	..	..
		(ii) Oil	4	..	..	1	2	..	1
		(iii) Groundnut oil	2	1	..	1	..	..	..
		(iv) Palm oil	1	..	1	..	..	..	..
		(v) Edible oil	2	..	..	1	..	1	..
		(vi) Oil seeds	1	..	..	..	..	1	..
		(vii) Groundnut	3	..	1	1	..	1	..
		(viii) Coconut	1	..	..	1	..	..	..
		(ix) Cashewnut	1	..	..	..	..	1	..
		(x) Sugar	7	1	2	2	1	1	..
		(xi) Grocery	1	..	..	..	1	..	..
		(xii) Salt	1	..	1	..	..	..	..
		(xiii) Chillies	5	..	2	2	..	1	..
		(xiv) Jaggery	1	..	1	..	..	..	..
		(xv) Tapioca	1	..	..	1	..	..	..
		(xvi) Sugar cane	2	..	..	1	1	..	..
		(xvii) Vegetables	3	..	..	..	..	1	2
		(xviii) Milk powder	1	..	..	1	..	..	..
		(xix) Fish	1	..	..	..	1	..	..
		(xx) Dry fish	2	..	..	1	1	..	..
		(xxi) Banana	1	..	..	..	1	..	..
		(xxii) Maida	1	..	..	..	1	..	..
		(xxiii) Butter	1	..	..	..	1	..	..
		(xxiv) Coco	1	..	..	..	1	..	..
		(xxv) Sago	1	..	..	..	1	..	..
	602		19	1	4	6	7	1	..
		(i) Cotton	5	..	..	1	3	1	..
		(ii) Cotton yarn	1	..	1	..	..	..	..
		(iii) Fibre	1	..	..	1	..	..	..
		(iv) Viscous fibre	1	1	..	..	..	..	..
		(v) Yarn	3	..	1	2	..	..	..
		(vi) Art silk	1	..	..	..	1	..	..
		(vii) Silk cloth	1	..	..	..	1	..	..
		(viii) Mill cloth	1	..	1	..	..	..	..
		(ix) Cloth	2	..	1	..	1	..	..
		(x) Handloom cloth	1	..	..	..	1	..	..

Table—24(C) (contd.)

1		2	3	4	5	6	7	8	9
Minor Group	340		2	..	1	..	..	1	..
		(i) Steel trunks	1	..	..	..	..	1	..
		(ii) Almyrah material (Steel and iron)	1	..	1	..	..	..	..
	342	Steel furniture	2	1	..	..	..	..	1
	343		2	..	..	2	..	..	..
		(i) Stainless tube	1	..	..	1	..	..	..
		(ii) M.S. rods and channels	1	..	..	1	..	..	..
	345		6	1	1	2	1	1	..
		(i) Aluminium vessels	2	..	..	2	..	..	..
		(ii) Copper vessels	1	..	1	..	..	..	..
		(iii) Aluminium & bronze vessels	2	..	..	..	1	1	..
		(iv) Aluminium products	1	1	..	..	..	..	..
	349	Needles	1	..	1	..	..	..	..
Major Group	35		4	2	1	1	..	..	..
Minor Group	350		2	1	1	..	..	..	..
		(i) Agricultural machinery	1	1	..	..	..	..	..
		(ii) Pumpset & Electric motors	1	..	1	..	..	..	..
	353	Files (instrument for weaving away metal for rubbing)	1	..	..	1	..	..	..
	357	Engineering goods	1	1	..	..	..	..	..
Major Group	36		1	..	..	1	..	..	..
Minor Group	360	Electric motors	1	..	..	1	..	..	..
Major Group	37		1	1	..	..	..	..	..
Minor Group	376	T.I. Miller dynamo and cycle chain	1	1	..	..	..	..	..
Major Group	38		1	..	1	..	..	..	..
Minor Group	387	Pins	1	..	1	..	..	..	..

Tables 24(A), 24(B) and 24(C) present information on the number of towns by size class, which produce three most important commodities, arranged in order of their importance. The number of towns manufacturing the products are given upto the minor-group level (three digit level) of the National Industrial Classification, 1970. Table 24(A) gives the details of town with reference to the first important commodity, manufactured within them. In 76 out of 434 towns, the most important commodity manufactured is cotton textiles. Manufacture of food products comes next with a large number of towns and it is manufactured in 65 towns as first important commodity, Chemicals, Chemical products except products of Petroleum and Coal is reported to be produced in 35 towns as the first important commodity. Manufacture of Wool, Silk and Synthetic Fibre textiles etc. is reported in 13 towns. In 12 other towns, Tobacco & Tobacco products, Wool & Wool products, Metal products and parts except Machinery and Transport equipment constitute the first important commodity manufactured. In the case of 158 towns no commodity has been reported to be manufactured.

As regards the second important commodity manufactured in towns an almost similar trend is noticed [vide table 24(B)]. Manufacture of cotton textiles is shown as the second most important commodity manufactured in 46 towns. There are 34 towns which have reported the second important commodity manufactured in them as food products. While 31 towns produce chemical and chemical products, 15 towns have metal products and parts except machinery and transport equipment as the second most important commodity manufactured. The remaining 253 towns do not have any manufacturing items.

In the case of third important commodity manufactured, [Table 24(C)] food products is reported in more number of towns (20) compared to other products. Next to food products, Cotton textiles is reportedly manufactured in 16 towns as the third important commodity. Next in order comes manufacture of chemical & chemical products, reported in 15 towns. Other item in order of manufactur re wood & wooden products and metal product.

parts (except machinery and transport equipment) (13) etc. In all, 323 towns have not reported any product under the third most important manufacturing commodity.

The details given in the tables 24(A), 24(B), and 24(C) clearly bring out the industrial backwardness of a large number of towns and these mostly belong to smaller size class. It is observed that the important commodities manufactured mostly pertain to textile and food & food products. Quite a large number of towns have no important items of manufacture and this clearly shows that though these places are treated as 'Urban' areas, the secondary sector of the economy which represents large scale manufacture, has not made much headway.

TABLE—25 (A)

Important commodities imported by size-class of towns and industrial categories

(*First important commodity*)

Industrial category		Name of commodity	All Towns	Size-class of Towns I	II	III	IV	V	VI
1		2	3	4	5	6	7	8	9
Division	6		**173**	**14**	**29**	**45**	**50**	**26**	**9**
Major Group	60		134	10	23	38	38	19	6
Minor Group	600		73	5	11	23	19	10	5
		(i) Rice	35	..	5	9	11	7	3
		(ii) Paddy	15	..	2	5	6	2	..
		(iii) Wheat	3	1	1	1	..	..	..
		(iv) Red gram	7	..	1	3	1	1	1
		(v) Black gram	1	..	..	1	..	..	..
		(vi) Grams & pulses	1	1	..	..	..	..	..
		(vii) Food grains	3	..	1	2	..	..	..
		(viii) Food grains & pulses	1	1	..	..	..	..	..
		(ix) Ragi	1	..	..	1	..	..	..
		(x) Millets	1	..	..	1	..	..	..
		(xi) Pulses	4	2	1	..	..	..	1
		(xii) Cereals	1	..	..	..	1	..	..
	601		29	..	8	6	10	4	1
		(i) Tamarind	2	..	1	..	1	..	..
		(ii) Oil	3	..	..	..	2	1	..
		(iii) Groundnut oil	1	..	..	..	1	..	..
		(iv) Soyabean oil	1	..	1	..	..	..	..
		(v) Palm oil	1	..	1	..	..	..	..
		(vi) Oil seeds	1	..	1	..	..	..	..
		(vii) Groundnut	2	..	..	..	..	2	..
		(viii) Coconut	1	..	..	..	1	..	..
		(ix) Groundnut seeds	1	..	..	..	1	..	..
		(x) Groundnut & Gingelly	1	..	1	..	..	..	..
		(xi) Sugar	4	..	1	..	3	..	..
		(xii) Chillies	3	..	1	2	..	..	..
		(xiii) Jaggery	1	..	..	1	..	..	..
		(xiv) Tapioca	1	..	1	..	..	..	..
		(xv) Provision	1	..	..	1	..	..	..
		(xvi) Vegetables	1	..	..	..	..	..	1
		(xvii) Dry fish	1	..	..	1	..	..	..
		(xviii) Prawns	1	..	..	1	..	..	..
		(xix) Banana	1	..	..	..	1	..	..
		(xx) Onion	1	..	..	..	..	1	..
	602		30	5	4	8	8	5	..
		(i) Cotton	6	1	1	2	1	1	..
		(ii) Long staple cotton	1	1	..	..	..	..	..
		(iii) Cotton thread	2	..	1	..	1	..	..
		(iv) Fibre	1	..	..	1	..	..	..
		(v) Staple fibre	2	1	..	1	..	..	..
		(vi) Yarn	8	..	2	2	2	2	..

Table —25 (B) (concld.)

1		2	3	4	5	6	7	8	9
Minor Group	602 (contd.)	(xi) Textiles	2	..	..	2	..	..	..
	606	Tobacco	1	1	..	..	..	..	..
Major Group	61		24	3	4	4	8	4	1
Minor Group	610		12	2	3	2	3	2	..
		(i) Dyes	1	..	..	..	1	..	..
		(ii) Wax	1	..	..	1	..	..	..
		(iii) Potash	1	1	..	..	..	..	..
		(iv) Manure	1	..	..	..	1	..	..
		(v) Manure & pesticides	1	..	1	..	..	..	..
		(vi) Chloride	1	..	..	..	..	1	..
		(vii) Fertilizer	2	..	1	..	1	..	..
		(viii) Chemicals	1	..	1	..	..	..	..
		(ix) Di-chemicals	1	..	..	..	..	1	..
		(x) Chemicals & dyes	1	..	..	1	..	..	..
		(xi) Naptha rock phosphate sulphur for SPIC	1	1	..	..	..	..	..
	611		6	..	..	2	2	1	1
		(i) Coal	1	..	..	..	..	..	1
		(ii) Kerosene	5	..	..	2	2	1	..
	613		6	1	1	..	3	1	..
		(i) Steel	2	..	1	..	1	..	..
		(ii) Stainless steel sheets	1	..	..	..	1	..	..
		(iii) Stainless & Aluminium sheets	1	1	..	..	..	..	..
		(iv) Brass metal	1	..	..	..	..	1	..
		(v) Bronze	1	..	..	..	1	..	..
Major Group	62		10	2	2	2	1	2	1
Minor Group	620	Petroleum products	1	1	..	..	..	..	..
	621		6	1	1	1	1	1	1
		(i) Timber	1	1	..	..	..	..	..
		(ii) Korai weeds	3	..	..	..	1	1	1
		(iii) Match sticks	1	..	1	..	..	..	..
		(iv) Raw material for matches	1	..	..	1	..	..	..
	622	Raw material for pins	1	..	..	..	..	1	..
	623		2	..	1	1	..	..	..
		(i) Conveyor belts	1	..	1	..	..	..	..
		(ii) Skin	1	..	..	1	..	..	..
Major Group	63		6	..	..	2	1	3	..
Minor Group	630		5	..	..	2	1	2	..
		(i) Machinery	1	..	..	1	..	..	..
		(ii) Power Tiller	1	..	..	..	1	..	..
		(iii) Powerloom parts	1	..	..	..	..	1	..
		(iv) Powerloom materials	1	..	..	..	..	1	..
		(v) Powerloom machinery	1	..	..	1	..	..	..
	632	Compressor spare parts	1	..	..	..	..	1	..
Major Group	64		7	1	1	2	3	..	..
Minor Group	643	Stones	2	..	..	2	..	..	..
	645		3	1	1	..	1	..	..
		(i) Pig iron & scrap iron	1	..	..	..	1	..	..
		(ii) Iron billets	1	..	1	..	..	..	..
		(iii) Iron & steel	1	1	..	..	..	..	..
	649		2	..	..	..	2	..	..
		(i) Farmal coir	1	..	..	..	1	..	..
		(ii) Nylon nets	1	..	..	..	1	..	..

TABLE—25 (C)

Important commodities imported by size-class of towns and industrial categories

(Third important commodity)

Industrial category		Name of commodity	All towns	Size-class of Towns					
				I	II	III	IV	V	VI
1		2	3	4	5	6	7	8	9
Division	6		**113**	**12**	**17**	**32**	**31**	**16**	**5**
Major Group	60		81	7	11	25	24	10	4
Minor Group	600		25	3	5	9	6	2	..
		(i) Rice	3	..	1	1	1	..	..
		(ii) Paddy	3	1	1	..	..	1	..
		(iii) Wheat	5	..	1	3	1	..	..
		(iv) Wheat products	1	1	..	..	..	..	..
		(v) Red gram	5	..	1	2	2	..	..
		(vi) Bengal gram	1	..	1	..	..	..	..
		(vii) Food grains	1	..	..	..	..	1	..
		(viii) Food grains & pulses	1	1	..	..	..	..	..
		(ix) Jowar	2	..	..	1	1	..	..
		(x) Ragi	1	..	..	1	..	..	..
		(xi) Pulses	2	..	..	1	1	..	..
	601		40	3	1	14	14	6	2
		(i) Tamarind	1	1	..	..	..	..	..
		(ii) oil	9	1	..	3	4	1	..
		(iii) Edible oil	3	..	..	1	1	1	..
		(iv) Cooking oil	1	..	..	..	..	1	..
		(v) Groundnut	1	..	..	1	..	..	..
		(vi) Coconut	1	..	..	..	1	..	..
		(vii) Sugar	3	..	..	1	1	..	1
		(viii) Grocery	4	1	..	2	1	..	..
		(ix) Chillies	1	..	..	1	..	..	..
		(x) Fruits	2	..	1	1	..	..	..
		(xi) Jaggery	5	..	..	1	2	1	1
		(xii) Provision	1	..	..	1	..	..	..
		(xiii) Sugarcane	2	..	..	..	2	..	..
		(xiv) Vegetables	6	..	..	2	2	2	..
	602		8	..	3	..	3	1	1
		(i) Cotton	3	..	1	..	..	1	1
		(ii) Staple fibre (Rayon)	1	..	..	..	1	..	..
		(iii) Yarn	1	..	1	..	..	..	..
		(iv) Raw material for yarn	1	..	..	..	1	..	..
		(v) Mill goods	1	..	..	..	1	..	..
		(vi) Lint	1	..	1	..	..	..	..
	606		8	1	2	2	1	1	1
		(i) Tobacco	6	1	1	1	1	1	1
		(ii) Beedi leaves	2	..	1	1	..	..	..
Major Group	61		16	2	3	3	3	4	1
Minor Group	610		11	2	3	2	..	3	1
		(i) Wax	1	1	..	..	..	..	..
		(ii) Medicines	1	..	..	1	..	..	..
		(iii) Explosives	1	..	..	..	..	1	..
		(iv) Gypsum	1	..	..	..	..	..	1
		(v) Fertilizer	3	..	..	1	..	2	..
		(vi) Chemicals	3	..	3	..	..	..	..
		(vii) Di-Ammonium phosphate	1	1	..	..	..	..	..
	611	Kerosene	2	..	..	1	1	..	..
	613		3	..	..	..	2	1	..
		(i) Stainless steel sheets	1	..	..	..	..	1	..
		(ii) Brass articles	1	..	..	..	1	..	..
		(iii) Aluminium	1	..	..	..	1	..	..

Table—26 (A) (*concld.*)

1	2	3	4	5	6	7	8	9
Minor Group	606	4	..	1	1	1	1	..
	(i) Tobacco	1	..	..	..	1	..	..
	(ii) Beedies	3	..	1	1	..	1	..
Major Group	61	17	..	3	3	5	3	3
Minor Group	610	4	..	1	1	1	1	..
	(i) Medicines	1	..	..	..	1	..	..
	(ii) Bone meal	1	..	1	..	..	..	..
	(iii) Methylchloride gas	1	..	..	1	..	..	..
	(iv) Drugs	1	..	..	..	..	1	..
	611	11	..	1	2	3	2	3
	(i) Matches	7	..	1	2	3	1	..
	(ii) Match box	3	..	..	..	..	..	3
	(iii) Fire wood	1	..	..	..	..	1	..
	612 Talcum powder	1	..	1	..	..	..	..
	613 Steel	1	..	..	..	1	..	..
Major Group	62	14	2	3	5	1	3	..
Minor Group	621 Sandalwood	1	..	..	..	..	1	..
	622 Pins	1	..	..	..	..	1	..
	623	12	2	3	5	1	1	..
	(i) Leather	4	1	1	1	1	..	..
	(ii) Leather tannery	1	..	..	..	..	1	..
	(iii) Finished leather	2	1	1	..	..	..	..
	(iv) Finished leather and its products .	1	..	..	1	..	..	..
	(v) Hides and skins	1	..	..	1	..	..	..
	(vi) Semi finished hides and skins . .	1	..	..	1	..	..	..
	(vii) Skin	1	..	1	..	..	..	..
	(viii) Leather bags	1	..	..	1	..	..	..
Major Group	63	8	..	1	2	3	2	..
Minor Group	630 Machineries	1	..	..	..	1	..	..
	631 High pressure boiler	1	..	..	1	..	..	..
	632	6	..	1	1	2	2	..
	(i) Radiator	1	..	..	..	..	1	..
	(ii) Valves for cars and tractors . .	1	..	1	..	..	..	..
	(iii) Automobile spare parts . . .	1	..	..	..	1	..	..
	(iv) Lorry chassis	1	..	..	1	..	..	..
	(v) Cars (Standard)	1	..	..	..	..	1	..
	(vi) Motor cycles	1	..	..	..	1	..	..
Major Group	64	21	1	1	3	8	3	5
Minor Group	642 Brass vessels	3	..	..	..	1	2	..
	643	3	..	..	..	2	..	1
	(i) Cement	2	..	..	..	1	..	1
	(ii) Cement pipes	1	..	..	..	1	..	..
	647 Synthetic diamond	1	1	..	..	..	..	..
	649	14	..	1	3	5	1	1
	(i) Coir	1	..	..	1	..	..	..
	(ii) Electricity	1	..	1	..	..	..	..
	(iii) Flowers	1	..	..	..	1	..	..
	(iv) Jasmine flowers	1	..	..	1	..	..	..
	(v) Conches	1	..	..	1	..	..	..
	(vi) Bauxite	8	..	..	..	4	1	1
	(vii) Women hair	1	..	..	..	..	..	1

TABLE—26 (B)

Important commodities exported by size-class of towns and industrial categories

(*Second important commodity*)

Industrial category	Name of commodity	All towns	Size-class of Towns					
			I	II	III	IV	V	VI
1	2	3	4	5	6	7	8	9
Division	**6**	**204**	**18**	**34**	**57**	**56**	**28**	**11**
Major Group	60	159	15	24	45	46	20	9
Minor Group	600	17	..	3	8	5	1	..
	(i) Rice	7	..	1	4	2	..	..
	(ii) Paddy	4	..	1	1	2	..	..
	(iii) Black gram	4	..	1	2	..	1	..
	(iv) Food grains	1	..	..	..	1	..	..
	(v) Ragi	1	..	..	1	..	..	..
	601	91	9	14	26	26	10	6
	(i) Tamarind	6	..	1	2	3	..	..
	(ii) Oil	2	..	..	2	..	..	..
	(iii) Groundnut oil	2	1	..	..	..	1	..
	(iv) Palm oil	1	1	..	..	..	..	..
	(v) Refined oil	1	..	..	..	1	..	..
	(vi) Edible oil	1	..	..	..	..	1	..
	(vii) Cashewshell oil	1	..	..	1	..	..	..
	(viii) Oil seeds	1	..	..	..	..	..	1
	(ix) Groundnut	17	..	..	6	6	2	3
	(x) Coconut	5	1	1	1	2	..	..
	(xi) Sugarcane	3	..	..	1	2	..	..
	(xii) Jaggery	4	..	3	1	..	..	..
	(xiii) Salt	1	..	..	1	..	..	..
	(xiv) Chillies	9	..	5	..	3	1	..
	(xv) Dry Chillies	1	1	..	..	..	..	..
	(xvi) Banana	4	..	..	..	4	..	..
	(xvii) Mangoes	1	1	..	..	..	..	..
	(xviii) Tapioca flour	1	1	..	..	..	..	..
	(xix) Vegetables	1	..	1	..	..	..	..
	(xx) Dried ginger	1	1	..	..	..	..	..
	(xxi) Potatoes	2	..	..	..	1	1	..
	(xxii) Milk	2	..	..	..	..	1	1
	(xxiii) Butter	1	..	..	..	..	1	..
	(xxiv) Parry sweets	1	..	..	1	..	..	..
	(xxv) Tea	4	..	1	1	1	..	1
	(xxvi) Coffee	6	1	..	3	1	1	..
	(xxvii) Fish	1	..	..	1	..	..	..
	(xxviii) Prawns	2	..	..	1	..	1	..
	(xxix) Betel nuts	1	..	..	..	1	..	..
	(xxx) Ghee	1	..	..	1	..	..	..
	(xxxi) Biscuits	1	..	..	1	..	..	..
	(xxxii) Casteroil	1	1	..	..	..	..	..
	(xxxiii) Onion	2	..	1	..	1	..	..
	(xxxiv) Sago	2	..	1	1	..		..
	(xxxv) Betel leaves	1	..	..	1	..	..	..
602	. . . . .	44	4	6	9	14	8	3
	(i) Cotton	6	..	1	1	3	1	..
	(ii) Cotton yarn	1	1	..	..	..	..	..
	(iii) Cotton waste	1	1	..	..	..	..	..
	(iv) Handloom cloth	8	1	2	2	1	2	..
	(v) Yarn	8	1	..	1	3	2	1

Table—25 (C) (contd.)

1		2	3	4	5	6	7	8	9
Major Group	62		5	..	2	1	1	1	..
Minor Group	621		4	..	1	1	1	1	..
		(i) Wood	1	..	1	..	..	..	..
		(ii) Bamboo	1	..	..	..	1	..	..
		(iii) Wood for matches	1	..	..	..	..	1	..
		(iv) Wattle bark	1	..	..	1	..	..	..
	622	Paper	1	..	1	..	..	..	..
Major Group	63		6	3	1	..	2	..	..
Minor Group	630		5	2	1	..	2	..	..
		(i) Machinery	2	1	..	..	1	..	..
		(ii) Textile machinery	1	1	..	..	..	..	..
		(iii) Agricultural implements	1	..	1	..	..	..	..
		(iv) Weaving materials	1	..	..	..	1	..	..
	632	Cycle & cycle parts	1	1	..	..	..	..	..
Major Group	64		5	..	..	3	1	1	..
Minor Group	643		3	..	..	2	1	..	..
		(i) Bricks	2	..	..	2	..	..	..
		(ii) Cement	1	..	..	..	1	..	..
	645	Iron tubes	1	..	..	1	..	..	..
	649	Jasmine	1	..	..	..	..	1	..

The details regarding three important commodities imported into each town are covered in the Town Directory. These have been tabulated giving number of towns in each commodity classified according to the minor group (three digit code) of National Industrial Classification, 1970 (NIC). The above data are given in Tables No. 25(A), 25(B) and 25(C). In the majority of towns of the State, the most important first, second and third commodities imported relate to food, textiles, beverages and intoxicants. These goods are reported as first important imported commodity in 134 towns, as second important commodity in 107 towns and as third important commodity in 81 other towns. This shows that most of the items imported are essential and basic consumption goods. Fuel, Light, Chemicals, Perfumary, Ceramics and Glass are reported as first important imported commodity in 21 towns; as second important commodity in 24 towns; and as third important commodity in 16 towns. Wood, paper, other fabrics, inedible oils have been reported as first and second important imported commodity in 10 towns; and as third important imported commodity in 5 towns. In the rest of the cateogries, fewer towns are seen. It is obvious from this table that the commodities imported into the towns of Tamil Nadu are mostly basic in nature and are consumption articles. Non-consumption goods are imported only in very few towns. Machinery, equipments etc., are also reported to be imported only by a few towns.

TABLE—26 (A)

Important commodities exported by size-classs of towns and industrial categories

(First important commodity)

Industrial category		Name of commodity	All towns	Size-class of Towns					
				I	II	III	IV	V	VI
1		2	3	4	5	6	7	8	9
Division	6		**262**	**18**	**37**	**68**	**73**	**41**	**25**
Major Group	60		202	15	29	55	56	30	17
Minor Group	600		40	1	5	14	11	4	5
		(i) Rice	8	..	1	3	3	1	..
		(ii) Paddy	29	1	3	10	7	3	5

Table—26 (A) (contd.)

1		2	3	4	5	6	7	8	9
ior Group 600 (Contd.)	(iii)	Grains	1	..	1	..	..	..	..
	(iv)	Food grains	1	..	..	1	..	..	..
	(v)	Ragi	1	..	..	..	1	..	..
601			88	6	15	27	26	9	5
	(i)	Tamarind	2	..	1	1	..	..	..
	(ii)	Groundnut oil	2	..	1	1	..	..	..
	(iii)	Dalda	1	..	..	..	1	..	..
	(iv)	Groundnut	9	1	2	2	4	..	..
	(v)	Coconut	9	..	..	3	5	..	1
	(vi)	Coconut products	2	..	..	..	2	..	..
	(vii)	Cashewnut	1	..	..	1	..	..	..
	(viii)	Sugar	2	..	..	1	1	..	..
	(ix)	Sugarcane	3	..	..	1	1	1	..
	(x)	Jaggery	7	..	2	1	3	1	..
	(xi)	Salt	6	1	1	2	..	..	2
	(xii)	Chillies	7	1	..	3	..	3	..
	(xiii)	Banana	2	..	..	..	2	..	..
	(xiv)	Mangoes	1	..	..	1	..	..	..
	(xv)	Vegetables	1	..	..	1	..	..	..
	(xvi)	Tomatoes	1	..	..	..	1	..	..
	(xvii)	Potatoes	4	..	2	..	1	..	1
	(xviii)	Milk	1	..	..	..	..	..	1
	(xix)	Sweets	2	..	..	2	..	..	..
	(xx)	Jam (Panchantirtham)	1	..	1	..	..	..	..
	(xxi)	Tea	9	1	..	4	2	2	..
	(xxii)	Coffee	1	..	..	1	..	..	..
	(xxiii)	Cardamom	3	..	3	..	..	..	..
	(xxiv)	Turmeric	1	..	1	..	..	..	..
	(xxv)	Fish	6	..	..	2	3	1	..
	(xxvi)	Seafoods	1	..	..	..	..	1	..
	(xxvii)	Onion	3	2	1	..	..	..	..
602			70	8	8	13	18	16	7
	(i)	Cotton	10	..	1	..	6	2	1
	(ii)	Cotton yarn	5	3	1	..	1	..	..
	(iii)	Cotton waste	1	..	..	1	..	..	..
	(iv)	Cotton sarees	1	..	1	..	..	..	..
	(v)	Handloom cloth	12	1	2	2	5	2	..
	(vi)	Handloom textiles	1	..	..	1	..	..	..
	(vii)	Handloom towels	1	..	..	1	..	..	..
	(viii)	Handloom lungies	1	..	..	..	1	..	..
	(ix)	Handloom fabrics	2	..	..	..	..	1	1
	(x)	Handloom and powerloom cloth	2	..	..	..	..	2	..
	(xi)	Yarn	3	..	1	1	..	..	1
	(xii)	Yarn and cloth	1	1	..	..	..	..	..
	(xiii)	Cloth	5	..	..	1	1	2	1
	(xiv)	Powerloom cloth	2	..	..	..	..	1	1
	(xv)	Staple fibre cloth	1	..	..	1	..	..	..
	(xvi)	Bandage cloth	1	..	..	..	..	..	1
	(xvii)	Khadi cloth	1	..	..	..	..	1	..
	(xviii)	Silk cloth	1	..	..	..	..	1	..
	(xix)	Silk sarees	2	1	..	1	..	..	..
	(xx)	Art silk sarees	1	..	..	1	..	..	..
	(xxi)	Textiles	4	..	..	2	1	..	1
	(xxii)	Khadi silk	1	..	..	..	..	1	..
	(xxiii)	Lungies	5	..	2	1	1	1	..
	(xxiv)	Turkish towel & dhothies	1	1	..	..	..	..	..
	(xxv)	Bedsheets	2	..	..	..	1	1	..
	(xxvi)	Powerloom products	1	..	..	..	..	1	..
	(xxvii)	Waste	1	1	..	..	..	..	..
	(xxviii)	Rugs	1	..	..	..	1	..	..

Table—26 (B) (contd.)

1		2	3	4	5	6	7	8	9
Minor Group 602 (Contd.)		(vi) Cloth	3	..	..	1	2	..	..
		(vii) Powerloom cloth	3	..	1	1	..	1	..
		(viii) Art silk cloth	1	..	..	..	..	..	1
		(ix) Gauze cloth	1	..	..	..	..	..	1
		(x) Sarees	2	..	..	..	1	1	..
		(xi) Silk sarees	1	..	1	..	..	..	..
		(xii) Textiles	1	..	..	..	1	..	..
		(xiii) Dhothies	2	..	1	1	..	..	..
		(xiv) Lungies	2	..	..	1	1	..	..
		(xv) Towels	1	..	..	1	..	..	..
		(xvi) Pile carpets	1	..	..	..	1	..	..
		(xvii) Pillow Covers	2	..	..	..	1	1	..
	606		7	2	1	2	1	1	..
		(i) Tobacco	3	1	..	1	..	1	..
		(ii) Cigars	1	1	..	..	..	..	..
		(iii) Beedies	3	..	1	1	1	..	..
Major Group	61		20	1	5	5	4	4	1
Minor Group	610		14	..	3	4	3	3	1
		(i) Urea	1	..	1	..	..	..	..
		(ii) Sidha medicines	1	..	1	..	..	..	..
		(iii) Manure	1	..	..	..	1	..	..
		(iv) Calcium	1	..	..	..	..	..	1
		(v) Chemicals	1	..	..	..	..	1	..
		(vi) Fertilizer	2	..	..	2	..	..	..
		(vii) Crackers	6	..	1	1	2	2	..
		(viii) Staple bleaching powder	1	..	..	1	..	..	..
	611		5	..	2	1	1	1	..
		(i) Matches	3	..	1	1	1	..	..
		(ii) Charcoal	1	..	..	..	..	1	..
		(iii) Fire wood	1	..	1	..	..	..	..
	612	Turmeric oil	1	1	..	..	..	..	..
Major Group	62		11	..	3	4	2	1	1
Minor Group	621		2	..	..	1	..	..	1
		(i) Timber	1	..	..	..	..	..	1
		(ii) Wood	1	..	..	1	..	..	..
	622	Nibs	1	..	..	1	..	..	..
	623		8	..	3	2	2	1	..
		(i) Leather	1	..	..	..	1	..	..
		(ii) Leather goods	1	..	..	1	..	..	..
		(iii) Slippers (Leather)	1	..	..	..	1	..	..
		(iv) Finished leather	2	..	..	1	..	1	..
		(v) Finished leather and leather goods	1	..	1	..	..	..	..
		(vi) Wool	2	..	2	..	..	..	..
Major Group	63		5	1	..	2	1	1	..
Minor Group	630		4	1	..	1	1	1	..
		(i) Machines	1	..	..	1	..	..	..
		(ii) Screw	1	..	..	..	..	1	..
		(iii) Spanner sets etc.	1	..	..	..	1	..	..
		(iv) Motor pumpsets	1	1	..	..	..	..	..
	631	Valves	1	..	..	1	..	..	..

Table—26 (B) (concld.)

1		2	3	4	5	6	7	8	9
Major Group	64		9	1	2	1	3	2	..
Minor Group	642		4	1	1	..	1	1	..
		(i) Vessels	1	..	..	..	1	..	..
		(ii) Brass vessels	2	1	..	..	..	1	..
		(iii) Eversilver vessels	1	..	1	..	..	..	..
	643	Fire bricks	1	..	..	..	1	..	..
	645	Iron materials	1	..	..	1	..	..	..
	646	Surgical Instruments	1	..	..	..	..	1	..
	649		2	..	1	..	1	..	..
		(i) Palmyrah fibre	1	..	..	..	1	..	..
		(ii) Jasmine	1	..	1	..	..	..	..

TABLE—26 (C)

Important commodities exported by size-class of towns and industrial categories

(*Third important commodity*)

Industrial category		Name of commodity	All towns	Size-class of Towns					
				I	II	III	IV	V	VI
1		2	3	4	5	6	7	8	9
Division	6		**146**	**17**	**30**	**43**	**33**	**17**	**6**
Major Group	60		108	13	19	29	30	12	5
Minor Group	600		18	1	5	4	4	3	1
		(i) Rice	2	..	1	..	1	..	..
		(ii) Paddy	3	..	1	1	..	1	..
		(iii) Grams	2	..	1	..	1	..	..
		(iv) Red gram	1	..	1	..	..	..	..
		(v) Black gram	2	..	..	..	2	..	..
		(vi) Green gram	3	..	1	1	..	1	..
		(vii) Food grains	1	..	..	..	..	1	..
		(viii) Ragi	2	..	..	1	..	..	1
		(xi) Millets	1	1	..	..	..	..	..
		(x) Maize	1	..	..	1	..	..	..
	601		68	6	10	21	23	6	2
		(i) Tamarind	2	..	..	2	..	..	..
		(ii) Oilseeds	1	..	..	..	1	..	..
		(iii) Groundnut	7	..	4	2	1	..	..
		(iv) Coconut	8	1	..	1	5	1	..
		(v) Cashewnut	1	1	..	..	..	..	..
		(vi) Gingelly	2	..	..	1	1	..	..
		(vii) Sugarcane	1	..	..	..	1	..	..
		(viii) Jaggery	7	1	2	2	1	1	..
		(ix) Salt	2	..	..	2	..	..	..
		(x) Chillies	2	..	1	1	..	..	..
		(xi) Banana	2	..	..	1	1	..	..
		(xii) Plantain	2	..	..	..	1	1	..
		(xiii) Grapes	1	..	..	1	..	..	..
		(xiv) Mangoes	3	..	..	1	2	..	..
		(xv) Tapioca	1	..	..	..	1	..	..
		(xvi) Vegetables	3	..	..	..	..	1	2
		(xvii) Tomatoes	1	..	..	..	1	..	..
		(xviii) Cabbage	2	..	..	..	2	..	..
		(xix) Ginger	1	..	..	1	..	..	..
		(xx) Potatoes	2	..	..	2	..	..	..

Table—26 (C) (contd.)

1	2	3	4	5	6	7	8	9
Minor Group 601 (Contd.)	(xxi) Coffee	1	..	1	..	..	..	..
	(xxii) Pepper	2	1	..	..	1	..	..
	(xxiii) Cardamom	2	1	..	1	..	..	..
	(xxiv) Coriander seeds	2	..	1	..	..	1	..
	(xxv) Turmeric	2	..	..	2	..	..	..
	(xxvi) Fish	1	..	..	..	1	..	..
	(xxvii) Processed fish	1	1	..	..	..	..	..
	(xxviii) Prawns	1	..	..	..	..	1	..
	(xxix) Betelnuts	1	..	1	..	..	..	..
	(xxx) Betel leaves	1	..	..	..	1	..	..
	(xxxi) Onion	1	..	..	..	1	..	..
	(xxxii) Sago	1	..	..	1	..	..	..
	(xxxiii) Milk	1	..	..	..	1	..	..
602		16	4	2	3	3	2	2
	(i) Cotton	4	..	..	1	1	1	1
	(ii) Cotton yarn	1	..	1	..	..	..	..
	(iii) Surgical cotton	1	1	..	..	..	..	..
	(iv) Handloom cloth	1	..	..	1	..	..	..
	(v) Handloom sarees	1	1	..	..	..	..	..
	(vi) Rosette cloth	1	..	..	..	..	..	1
	(vii) Sarees	1	..	..	1	..	..	..
	(viii) Silk sarees	1	1	..	..	..	..	..
	(ix) Bumper silk sarees	1	..	1	..	..	..	..
	(x) Banians	1	1	..	..	..	..	..
	(xi) Dhothies	1	..	..	..	1	..	..
	(xii) Towels	2	..	..	..	1	1	..
606		5	2	2	1	..	..	..
	(i) Tobacco	1	..	1	..	..	..	..
	(ii) Beedies	2	1	..	1	..	..	..
	(iii) Chewing tobacco	1	1	..	..	..	..	..
	(iv) Scented tobacco	1	..	1	..	..	..	..
608	Oilcake		..	..	..	..	1	..
Major Group 61		13	..	6	5	..	1	1
Minor Group 610		6	..	3	2	..	..	1
	(i) Glucose	1	..	1	..	..	..	..
	(ii) Carbide	1	..	..	..	..	..	1
	(iii) Fertilizer mixture	1	..	1	..	..	..	..
	(iv) Ethylsilicate	1	..	..	1	..	..	..
	(v) Pesticides	1	..	..	1	..	..	..
	(vi) Aromatic chemicals	1	..	1	..	..	..	..
611		5	..	3	2	..	..	..
	(i) Leco	1	..	1	..	..	..	..
	(ii) Matches	2	..	2	..	..	..	..
	(iii) Firewood	1	..	..	1	..	..	..
	(iv) Casuarina (firewood)	1	..	..	1	..	..	..
612	Soap	2	..	..	1	..	1	..
Major Group 62		11	1	3	5	1	1	..
Minor Group 621		5	..	2	1	1	1	..
	(i) Timber	1	..	1	..	..	..	..
	(ii) Wooden toys	1	..	..	1	..	..	..
	(iii) Mats	1	..	1	..	..	..	..
	(iv) Cane articles	1	..	..	..	1	..	..
	(v) Palmleaf articles	1	..	..	..	..	1	..
622		2	..	1	1	..	..	..
	(i) Calenders, labels etc.	1	..	1	..	..	..	..
	(ii) Calenders and offset pictures	1	..	..	1	..	..	..

Table—26 (C) (concld.)

1	2	3	4	5	6	7	8	9
Minor Group 623		4	1	..	3	..	..	..
	(i) Leather	2	..	..	2	..	..	..
	(ii) Leather goods	1	..	..	1	..	..	..
	(iii) Finished leather	1	1	..	..	..	..	..
Major Group 63		3	1	..	2	..	..	..
Minor Group 630	Machineries	1	1	..	..	..	..	..
631	Stainless tube	1	..	..	1	..	..	..
632	Automobile spare parts	1	..	..	1	..	..	..
Major Group 64		11	2	2	2	2	3	..
Minor Group 641	Tyre and tubes	1	1	..	..	..	..	..
642		2	..	..	..	1	1	..
	(i) Vessels	1	..	..	..	1	..	..
	(ii) Stainless steel vessels	1	..	..	..	..	1	..
643		2	..	1	..	..	1	..
	(i) R.C.C. pipes	1	..	..	..	..	1	..
	(ii) Polished granite stones	1	..	1	..	..	..	..
645		2	1	..	1	..	..	..
	(i) Iron materials	1	..	..	1	..	..	..
	(ii) Iron ore and components	1	1	..	..	..	..	..
649		4	..	1	1	1	1	..
	(i) Jasmine flowers	1	..	..	..	1	..	..
	(ii) Seaweeds	1	..	..	1	..	..	..
	(iii) Waste hair	1	..	1	..	..	..	..
	(iv) Magnet	1	..	..	..	..	1	..

Data relating to three most important commodities exported from each of the towns have been collected for presentation in the Town Directory. The tabulation of the same showing the number of towns under each exported commodity, classified according to the minor group of National Industrial Classification, 1970 (i.e. three digit code) is presented in Tables 26(A), 26(B) and 26(C). It can be seen from these tables that most of the commodities exported as the first important commodity or even as second or third important commodities pertain to the major group 60 of the NIC relating to Food, Textiles, Beverages & Intoxicants. The number of towns which have reported these commodities as the first important goods exported is 202. There are 159 towns which have reported the commodities under this group as second important exported goods while 108 towns have reported it as the third important tone. The above figures clearly bring out the fact that the items exported from the towns of Tamil Nadu mostly belong to the primary sector of economy i.e. mainly agricultural products. This proves beyond doubt the preponderance of agriculture in the state's economy. The export of fuel, light, chemicals, perfumary, ceramics and glass etc., have been noticed as first important exported commodity in 17 towns, wood, paper, other fabrics hides and skin and inedible oils are exported in 14 towns and machinery and related equipment in 8 other towns. There is also indications to the effect that the export of items of the secondary sector is found only in a limited number of towns. The details on the specific exported goods from each town could be seen from the tables.

TABLE—27

Distribution of banking services, agricultural and non-agricultural credit societies by size-class of towns

Size-class of towns	Total No. of towns	No. of towns having		
		Banks	Agricultural credit societies	Non-agricultural credit societies
1	2	3	4	5
I	21	21(657)	12(31)	19(740)
II	41	41(390)	31(60)	33(201)
III	89	85(419)	62(114)	58(192)
IV	123	113(292)	86(136)	61(132)
V	90	55(82)	55(58)	26(63)
VI	70	22(25)	21(21)	15(16)
Total	434	337(1,865)	267(420)	212(1,344)

Note : The No. of Banks, Agricultural credit societies and Non-agricultural credit societies are given in brackets.

The number of towns, in each of the six size-classes, having banking services as also agricultural and non-agricultural credit societies is shown in Table-27. Apart from the number of towns having these facilities, the exact number of bank branches and agricultural and non-agricultural credit societies functioning in them are also presented in brackets in the table.

It is observed from the table that many of the towns in the state enjoy in facility of banking as also agricultural and non-agricultural credit societies. The number of towns lacking these facilities is small. Out of 434 towns, 337 towns have banks in them and there are 1,865 branches available in these towns. There, 267 towns having 420 agricultural credit societies and 212 towns have 1,344 non-agricultural credit societies in them. Non-agricultural societies are found in less than half the number of towns of the state (212) while agricultural societies are found in more towns (267). The number of non-agricultural societies in towns is more, particularly in big cities and towns, and they constitute more than three times (1,344) the number of agricultural credit societies in towns, (viz. 420) in the state.

Considering the distribution of banking facilities by size-class of towns it will be seen that the 147 towns belonging to classes I, II and III have in them over 1,466 banks out of 1,865 available in the urban area of the state. This is to be expected as industrial and commercial activities are more in bigger cities and towns than in the smaller ones. A good number of bank branches are available in the towns of class IV also, while fewer branches are located in the smaller towns of classes V and VI.

Agricultural credit societies are also functioning in many bigger towns, i.e. those belonging to classes I to IV than in the smaller ones of less than 10,000 population. Most of the agricultural credit societies in towns (250 out of 420) are found in the middle level towns of class III and IV with population of 10,000 to 19,999 and 20,000 to 49,999.

It is significant to note that 740 out of the 1,344 non-agricultural societies in the towns of the state are in big cities with population of one lakh and over. That such societies are more in other bigger and populous towns also is obvious from the higher number seen in such bigger towns. There are 201 of them in 33 class II towns and 192 in 58 class III towns. Just half the number of towns of class IV viz. 61 out of 123 have this facilities. Fewer towns enjoy this facility under the last two classes and there are also fewer, number of non-agricultural credit societies in them.

TABLE—28

Average household size by size-class of towns

Size-class of towns	Average household size
1	2
I	5·04
II	4·92
III	4·82
IV	4·73
V	4·67
VI	4·64
Total	4·92

The average household size in the urban areas of the State as per 1981 Census works to 4·92 persons per household. Considering the average household size in each of the six size-classes of towns (vide table No. 28), we observe that the household size diminishes with the decrease in the population size of the towns. It is 5·04 persons per household in cities having population of one lakh and above and it declines gradually in the subsequent lower size classes and reaches the minimum figure of 4·64 persons per household in class VI towns (i.e. below 5,000 population). This is contrary to the general expectation that the family size in the larger cities is less than that in smaller towns. Similar trend was also noticed in 1971 too. Due to problems of accommodation, split of the old joint family system, wider adoption of family planning methods, etc. one generally feels that the families in big cities and medium towns are small and simple and should have fewer members. Families are generally known to be bigger in size in the rural areas and this should also be true for smaller towns. But the census data reveals a different picture. It could be that more persons, particularly relatives stay in the families closer to them living in cities and towns either for persuing higher education or seeking employment or for prolonged medical treatment etc. Another plausible reason for bigger family size in big towns and cities is the presence of a large number of economically weaker sections of people living in slum areas here. The average family size in slums is believed to be somewhat more and it generally consists of more members than in the enlightened middle class families.

TABLE—29

Proportion of literates by sex and size-class of towns

Size-class of towns	Population			Literates			Percentage of literates to total population		
	Total	Males	Females	Total	Males	Females	Total	Males	Females
1	2	3	4	5	6	7	8	9	10
I	7,831,844	4,030,870	3,800,974	5,268,276	3,033,352	2,234,924	67·27	75·25	58·80
II	2,747,071	1,398,173	1,348,898	1,747,584	1,020,968	726,616	63·62	73·02	53·85
III	2,757,964	1,400,209	1,357,755	1,632,050	971,401	660,649	59·18	69·38	48·66
IV	1,765,276	893,564	871,712	1,019,175	608,198	410,977	57·73	68·06	47·13
V	645,126	325,682	319,444	350,311	211,636	138,675	54·30	64·98	43·41
VI	204,594	104,895	99,699	104,040	65,322	38,718	50·85	62·27	38·83
Total	**15,951,875**	**8,153,393**	**7,798,482**	**10,121,436**	**5,910,877**	**4,210,559**	**63·45**	**72·50**	**53·99**

An idea on the extent of literacy among the people living in the towns belonging to the six classes is presented in this table. Literacy rate among males is quite high (72·50 per cent) than among females (53·99 per cent) considering the entire urban population of the state.

It is apparent from this statement that literacy percentages are higher in bigger cities and towns belonging to the higher size-classes and there is a gradual fall in the rates in regard to towns of lower size-classes. This is probably be due to the availability of greater educational opportunities in the bigger cities /towns compared to smaller towns. While little over two-thirds of the total population of class-I cities are literate, only half the population of the last category of class VI towns (population below 5,000) are literate. The male literacy rates are consistently higher than the female literacy rates in all the six classes of towns, the disparity in the rates among sexes being somewhat less in class I cities. The literacy percentages are higher in class I and II towns than the state average rate for urban areas, (viz. 63·45 per cent) and the towns of the other classes have lesser percentages. It is significant to note that the male literacy percentage exceeds 60 per cent in all the six classes and even goes beyond 70 per cent in top two classes of towns where as the female literacy rates are less than 50 per cent in classes III to VI and between 50 and 60 per cent in class I and II towns

TABLE—30

Proportion of Scheduled Castes and Scheduled Tribes population by size-class of towns

Size-class of towns	Total Population	Scheduled caste population	Percentage of Scheduled Caste population to total population	Scheduled Tribe population	Percentage of Scheduled Tribe population to total population
1	2	3	4	(5)	6
I	7,831,844	826,186	10·55	16,015	0·20
II	2,747,071	278,124	10·12	9,421	0·34
III	2,757,964	322,661	11·70	12,190	0·44
IV	1,765,276	219,719	12·45	7,960	0·45
V	645,126	96,488	14·96	4,137	0·64
VI	204,594	47,454	23·19	693	0·34
Total	**15,951,875**	**1,790,632**	**11·23**	**50,416**	**0·32**

NOTE EXPLAINING THE CODES USED IN THE TOWN DIRECTORY

Statement I and III

Class of towns by population

Population	Class
100,000 and above	I
50,000—99,999	II
20,000—49,999	III
10,000—19,999	IV
5,000—9,999	V
Below 5,000	VI

Civic administration status of the town

M. Corp.	Municipal Corporation/Corporation
M	Municipality
NP	Nagar Panchayat/Town Panchayat
GP	Gram Panchayat/Village Panchayat
TC	Town Committee/Town Area
CB	Cantonment Board/Contonment

Statement IV and IVA

SC	Scheduled Castes
ST	Scheduled Tribes

Type of Road

PR	Pacca Road
KR	Kutcha Road

System of sewerage

S	Sewer
OSD	Open surface drains
BSD	Box surface drains
SD	Sylk drains
CD	Cesspool method
Pt	Pit system

Method of disposal of night soil

HL	Head loads
B	Baskets
WB	Wheel barrows
ST	Septic tank latrines
S	Sewerage

System of storage of water

OHT	Overhead tank
SR	Service reservoir
IG	River infiltration gallery
BWP	Borewell pumping system
PT	Pressure tank
GLR	Ground level reservoir

Source of drinking water

TW	Tubewell water/hand-pump
T	Tap water
W	Well water
TK	Tank water

Statement V

Medical facilities

H	Hospital
D	Dispensary
HC	Health centre
FC	Family planning centre
TB	T.B. Clinic
NH	Nursing home
O	Others
A	Ayurvedic
U	Unani
Hom	Homoeopathic

Educational facilities

A	Arts only
S	Science only
AS	Arts and Science only
C	Commerce only
AC	Arts and Commerce only
ASC	Combined for all categories Arts, Science and Commerce
L	Law

Recognised shorthand, typewriting and other vocational Institutions

SH	Shorthand
Type	Typewriting
SH. Type	Shorthand & Typewriting
O	Others

Public libraries and reading rooms

PL	Public Libraries
RR	Reading Rooms

Scheduled castes living in urban areas of Tamil Nadu account for 11·23 per cent of the urban population. This table gives the proportion of Scheduled Castes to population for each size-class of towns. The ratio of Scheduled Castes among population is the highest, viz. 23·19 per cent in the last class (VI) of towns, with less than 5,000 population. Two of the 70 towns of class VI do not have any Scheduled Caste population. All the towns in other classes have Scheduled Caste. In class V towns the Scheduled Castes form 14·96 per cent. While in class I cities the Scheduled Castes constitute 10·55 per cent, the percentage is still lower (10·12%) in the class II towns.

Scheduled Tribes are generally fewer in towns and they constitute only a small fraction of 0·32 per cent among the urban population of the state. There are 50,416 Scheduled Tribe population in cities and towns, nearly one-third of them are in cities (i.e. Class-I). Three-fourths of the total Scheduled Tribes population living in urban areas are found in the bigger towns of 20,000 and above population.

TABLE—31

Percentage distribution of main workers by size-class of towns

Industrial category of main workers	Size-class of towns					
	I	II	III	IV	V	VI
1	2	3	4	5	6	7
I	0·94	3·52	6·23	9·23	8·88	11·66
II	1·74	8·24	12·90	17·89	17·35	22·40
V(a)	5·25	9·40	6·56	10·39	13·53	10·40
III+IV+V(b)+VI to IX .	92·07	78·84	74·31	62·49	60·24	55·54
Total . . .	100·00	100·00	100·00	100·00	100·00	100·00

The percentage distribution of main workers under the four categories of (i) Cultivators (ii) Agricultural labourers (iii) Household Industry workers and (iv) Other workers is given in Table 31 for the towns of each class.

Industrial categories I and II indicate respectively Cultivators and Agricultural labourers. It is important to note that the extent of Cultivators and Agricultural labourers among the main workers is more in the smaller sized towns of Class III to VI. The percentages of Cultivators and Agricultural labourers gradually decrease with the increase in the population size class of towns. After all, the smaller towns are often considered as just overgrown villages and this is obvious from a high percentage (i.e. over 25%) of main workers depending on agriculture as cultivators and agricultural labourers for their livelihood in towns of Class IV, V and VI. The cultivators among main workers in Class I cities form a little less than one per cent, while agricultural labourers form just 1·74 per cent. In regard to household industry [category V(a)] the highest among main workers is observed in Class V towns (13·53 per cent) while the percentage is just above ten under their industrial category in Class IV & VI towns.

Activities like trade and commerce manufacturing industry (of the factory sector) transport storage and communications, construction and services are more in big cities and towns, and this is reflected in the high percentage of 92·07 of main workers under the last category in Class I towns. The percentage gradually declines in this category from 78·84 for Class II towns to 74·31 for Class III towns and to 55·54 in the last class of towns viz. VI.

TOWN DIRECTORY STATEMENTS

10 —318 DCO/86

Sl. No.		Class, name and civic administration status of town	Location Code No.	Name of Taluk	Area (in sq. kms.)	Number of households including houseless households (in 1981 census)	Population and growth rate of the town at the censuses of 1901	1911	1921	1931	1941	1951	1961	1971	1981	Density (1981 Census)	Sex ratio 1961 Census	1971 Census	1981 Census
1		2	3	4	5	6	7	8	9	10	11	12	13	14	15	16	17	18	19
1.		Abishekapuram						See Tiruchchirappalli		Urban Agglomeration									
2.	IV	Aduthurai alias Maruthuvakudi (NP)	12/VII	Tiruvidaimarudur	6·59	2,206	..	..	..	..	..	..	8,587	9,797 (+14·09)	10,561 (+7·80)	1,603	955	970	993
3.		Akkaraipettai						See Nagappattinam Urban		Agglomeration									
4.		Alaganeri						See Tirunelveli Urban		Agglomeration									
5.		Alagapuram						See Salem Urban		Agglomeration									
6.	VI	Alagapuri (GP)	13/VII	Tirumayam	4·16	708	..	..	..	2,825	3,430 (+21·42)	2,625 (—23·47)	3,077 (+17·22)	3,231 (+6·63)	3,055 (—6·89)	734	1,167	1,126	1,078
7.		Alampalaiyam						See Erode Urban		Agglomeration									
8.		Alandur						See Madras Urban		Agglomeration									
9.	V	Alangudi (NP)	13/IV	Alangudi	3·09	1,625	..	..	..	2,373	2,959 (+24·69)	Declassified	5,304	6,728 (+26·85)	8,634 (+28·33)	2,794	960	957	999
10.		Alathur						See Tiruchchirappalli Urban		Agglomeration									
11.		Allapuram						See Vellore Urban		Agglomeration									
12.	V	Alwartirunagarai (NP)	15/LI	Tiruchchendur	9·10	1,934	6,630	6,820 (+2·87)	7,090 (+3·96)	6,345 (—10·51)	6,284 (—0·96)	6,654 (+5·89)	6,753 (+1·49)	8,132 (+20·42)	8,114 (—0·22)	892	1,240	1,136	1,125
13.		Ambasamudram						See Ambasamudram		Urban Agglomeration									
		Ambasamudram Urban Agglomeration			**24·35**	**1,2638**	**27,782**	**31,470 (+13·27)**	**31,114 (—1·13)**	**32,676 (+5·02)**	**33,571 (+2·74)**	**40,375 (+20·27)**	**42,679 (+5·71)**	**49,255 (+15·41)**	**52,591 (+6·77)**	**2,161**	**1,077**	**1,050**	**1,057**
(i)	III	Ambasamudram (NP)	15/XXXVIII	Ambasamudram	17·84	7,103	12,869	14,207 (+10·40)	14,118 (—0·63)	15,602 (+10·51)	17,540 (+12·42)	20,356 (+16·05)	22,447 (+10·27)	27,709 (+23·44)	29,761 (+7·41)	1,668	1,066	1,031	1,050
(ii)	III	Kallidaikurichchi (NP)	15/XXXIX	Ambasamudram	6·51	5,535	14,913	17,263 (+15·76)	16,996 (—1·55)	17,074 (+0·46)	16,031 (—6·11)	20,019 (+24·88)	20,232 (+1·06)	21,546 (+6·49)	22,830 (+5·96)	3,507	1,090	1,076	1,066
14.		Ambattur						See Madras Urban		Agglomeration									
15.	II	Ambur (M)	3/XIX	Vaniyambadi	18·78	12,290	15,903	18,264 (+14·85)	19,220 (+5·23)	24,217 (+26·00)	31,700 (+30·90)	39,992 (+26·16)	39,455 (—1·34)	54,011 (+36·89)	66,042 (+22·28)	3,517	1,034	1,003	988
16.		Ammapalaiyam						See Salem Urban		Agglomeration									
17.		Ammapettai(Salem district)						See Salem Urban		Agglomeration									
18.	IV	Ammapettai (NP) (Thanjavur district)	12/XV	Papanasam	6·74	2,708	..	..	..	..	..	..	9,258	11,497 (+24·18)	12,902 (+12·22)	1,914	1,017	1,002	999
19.	V	Ammavarikuppam (NP)	2/VI	Pallipattu Sub-Taluk	3·42	1,383		Notified as town		for the first time in 1981 Census					6,818	1,994	..	..	929
20.	IV	Anaiyur (GP)	14/XXVIII	Sattur	8·91	2,606		Notified as town		for the first time in 1981 Census					11,016	1,236	..	..	973
21.		Anakaputtur						See Madras Urban		Agglomeration									

1981 Census

STATE

Status and Growth

Town Directory

MENT—I

History

Sl. No.	Class, name and civic administration status of town	Location Code No.	Name of Taluk	Area (in sq. kms.)	Number of households including houseless households (in 1981 census)	Population and growth			rate of the town at the censuses of						Density (1981 Census)	Sex ratio		
						1901	1911	1921	1931	1941	1951	1961	1971	1981		1961 Census	1971 Census	1981 Census
1	2	3	4	5	6	7	8	9	10	11	12	13	14	15	16	17	18	19
46.	Ayanadaippu							See Tuticorin										
47. IV	Ayyampettai (NP)	12/XVI	Papanasam	5·47	2,340	9,454	9,754 (+3·17)	9,796 (+0·43)	Urban Agglomeration									
48.	Berhatty							See Coonoor Urban Agglomeration										
49.	Bhavani							See Bhavani Urban Agglomeration										
	Bhavani Urban Agglomeration			**13·83**	**18,052**	**8,637**	**8,716 (+0·91)**	**5,536 (—36·48)**	**6,896 (+24·57)**	**16,051 (+132·76)**	**22,025 (+37·22)**	**40,617 (+84·41)**	**56,696 (+39·59)**	**80,472 (+41·94)**	**5,819**	**963**	**943**	**948**
(i) III	Bhavani (M)	7/V	Bhavani	3·47	6,577	8,637	8,716 (+0·91)	5,536 (—36·48)	6,896 (+24·57)	9,090 (+31·82)	12,133 (+33·48)	15,860 (+30·72)	23,114 (+45·74)	28,898 (+25·02)	8,328	946	935	957
(ii) III	Kumarapalaiyam (M) (Salem district)	6/XLI	Tiruchengodu	7·80	10,627	..	..	..	..	6,961	9,892 (+42·11)	24,757 (+150·27)	30,859 (+24·65)	48,148 (+56·03)	6,173	973	951	942
(iii) VI	Urachchukkottai (GP)	7/VI	Bhavani	2·56	848	..	..	..	..	..	..	..	2,723	3,426 (+25·82)	1,338	..	931	948
50. VI	Bhavanisagar (TC)	7/III	Satyamangalam	8·25	856	..	..	..	..	..	..	2,984	3,221 (+7·94)	3,650 (+13·32)	442	818	829	876
51. IV	Bhuvanagiri (NP)	4/XVI	Chidambaram	11·40	3,364	..	..	7,276	8,846 (+21·58)	8,822 (—0·27)	10,287 (+16·61)	11,237 (+9·23)	14,568 (+29·64)	16,334 (+12·12)	1,433	978	977	993
52. II	Bodinayakkanur (M)	10/IX	Uttamapalaiyam	8·74	12,396	22,209	20,183 (—9·12)	20,341 (+0·78)	27,036 (+32·91)	28,435 (+5·71)	35,912 (+26·30)	44,914 (+25·07)	54,176 (+20·62)	59,168 (+9·21)	6,770	994	986	959
53.	Brahmanaperiya Agraharam							See Erode Urban Agglomeration										
54. VI	Chatrapatti (GP)	14/XXIV	Rajapalaiyam	0·36	1,107			Notified as town	for the first time in 1981 Census Agglomeration					4,188	11,633	..	..	1,016
55.	Chembarambakkam							See Madras Urban Agglomeration	14,358 (+22·06)	17,829 (+24·17)	22,660 (+27·10)	25,977 (+14·64)	38,419 (+47·90)	47,329 (+23·19)	7,849	883	900	931
56. III	Chengalpattu (M)	2/LVII	Chengalpattu	6·03	8,940	10,551	11,626 (+10·19)	11,763 (+1·18	for the first time in 1981 Census Urban Agglomeration					11,357	5,408	..	..	934
57. IV	Chennimalai (NP)	7/XV	Perundurai	2·10	2,643			Notified as town	..	..	..	8,718	7,378 (—15·37)	9,605 (+30·18)	1,691	974	992	958
58.	Cheruvanki							See Gudiyattam	Urban Agglomeration									
59. V	Chettiarpatti (NP)	14/XXV	Rajapalaiyam	5·68	2,265	..	..	..	6,373 (—8·28)	6,165 (—3·25)	5,446 (—11·68)	6,626 (+21·67)	8,037 (+21·29)	8,659 (+7·74)	248	1,026	1,023	1,038
60.	Chettipalaiyam							See Tiruppur	Urban Agglomeration									
61. V	Cheyur (GP)	2/LXVI	Madurantakam	34·89	1,745	5,210	6,083 (+16·76)	6,948 (+14·22)	**25,084 (+11·48)**	**26,212 (+4·50)**	**34,732 (+32·50)**	**40,694 (+17·17)**	**57,658 (+41·69)**	**62,543 (+8·47)**	**6,350**	**983**	**900**	**980**
62.	Chidambaram							See Chidambaram	..	..	..	..	8,847	6,623 (—25·14)	1,311	..	552	981
	Chidambaram Urban Agglomeration			**9·85**	**12,507**	**19,909**	**21,327 (+7·12)**	**22,501 (+5·50)**	25,084 (+11·48)	26,212 (+4·50)	34,732 (+32·50)	40,694 (+17·17)	48,811 (+19·95)	55,920 (+14·56)	11,650	983	980	980
(i) V	Annamalai Nagar (TC)	4/XV	Chidambaram	5·05	1,316	..	..	..	..	..	..	17,963	24,417 (+35·93)	24,423 (+0·02)	15,656	997	1,001	1,008
(ii) II	Chidambaram (M)	4/XIV	Chidambaram	4·80	11,191	19,909	21,327 (+7·12)	22,501 (+5·50)	13,265 (+12·30)	14,480 (+9·16)	18,914 (+30·62)	20,586 (+8·84)	26,678 (+29·59)	30,797 (+15·44)	1,187	995	996	981
63. III	Chinnalapatti (NP)	10/VII	Dindigul	1·56	5,231	..	..	..	Agglomeration									
64. III	Chinnamanur (M)	10/XIII	Uttamapalaiyam	25·95	6,507	..	..	11,812	Urban Agglomeration for the first time in 1981 Census					5,771	1,009	..	..	933
65.	Chinnampalaiyam							See Pollachi Urban Agglomeration	Urban Agglomeration									
66.	Chinnavedampatti							See Coimbatore Urban Agglomeration										
67. V	Chithode (NP)	7/XII	Erode	5·72	1,302			Notified as town										
68.	**Coimbatore**							See Coimbatore										

Sl. No.		Class, name and civic administration status of town	Location Code No.	Name of Taluk	Area (in sq. kms.)	Number of households including houseless households (in 1981 census)	Population and growth 1901	1911	1921
1		2	3	4	5	6	7	8	9
22.	IV	Anamalai (NP)	8/XXXV	Pollachi	16·07	3,515	..	5,857	
23.		Andanappettai						See Nagappattinam	
24.	IV	Andiyur (NP)	7/VII	Bhavani	12·37	3,185		Notified as	
25.	IV	Andippatti Jakkampatti (NP)	10/XV	Periyakulam	3·48	3,062	..	..	..
26.		Annadanapatti						See Salem Urban	
27.		Annamalai Nagar						See Chidambaram	
28.	IV	Annur (NP)	8/V	Avanashi	19·99	3,069	..	..	..
29.	II	Arakkonam (M)	3/III	Arakkonam	9·06	11,496	..	6,896	9,954 (+44·34)
30.	IV	Arani (NP) (Chengalpattu district)	2/II	Ponneri	7·56	2,209	..	4,573	4,672 (+2·16)
31.	III	Arani (M) (North Arcot district)	3/XXVII	Arani	9·74	9,943	..	..	14,286
32.	III	Arantangi (M)	13/VIII	Arantangi	7·30	4,697	..	..	..
33.		Aravankad						See Coonoor Urban	
34.		Arcot						See Arcot Urban	
		Arcot Urban Agglomeration			**18·36**	**18,598**	**28,408**	**29,244 (+2·94)**	**29,770 (+1·80)**
(i)	III	Arcot (M)	3/XXVIII	Arcot	7·51	7,848	10,734	11,475 (+6·90)	11,450 (−0·22)
(ii)	III	Ranippettai (M)	3/V	Walajapet	8·19	6,872	7,607	7,807 (+2·63)	8,307 (+6.40)
(iii)	IV	Walajapet(M)	3/VI	Walajapet	2·66	3,878	10,067	9,962 (−1·04)	10,013 (+0·51)
35.	III	Ariyalur (N.P)	11/III	Ariyalur	7·62	4,347	7,370	7,904 (+7·25)	7,973 (+0·87)
36.		Ariyamangalam						See Tiruchchirappalli	
37.		Arumuganeri						See Tiruchchendur	
38.	II	Aruppukkottai (M)	14/XIX	Aruppukkottai	14·97	15,447	23,633	26,681 (+12·90)	31,579 (+18·36)
39.	III	Atirampattinam (NP)	12/XXXII	Pattukkottai	5·69	4,102	10,494	10,686 (+1·83)	10,274 (−3·86)
40.		Attayyampatti						See Mallasamudram	
41.		Attimarappatti						See Tuticorin	
42.	II	Attur (M)	6/XXXII	Attur	27·62	11,235	9,673	10,992 (+13·64)	12,499 (+13·71)
43.		Avadi						See Madras Urban	
44.		Avanashi						See Tiruppur Urban	
45.		Avaniapuram						See Madurai Urban	

rate of the town at the censuses of 1931	1941	1951	1961	1971	1981	Density (1981 Census)	Sex ratio 1961 Census	1971 Census	1981 Census
10	11	12	13	14	15	16	17	18	19
Declassified		10,348	11,072 (+7·00)	14,772 (+33·42)	15,575 (+5·44)	969	1,023	999	991
Urban Agglomeration									
town for the first time in 1981 Census					14,896	6,285	..	..	937
..	7,944	8,889 (+11·90)	9,634 (+8·38)	13,204 (+37·06)	15,396 (+16·60)	4,424	944	945	966
Agglomeration									
Urban Agglomeration									
..	..	8,305	8,884 (+6·97)	10,972 (+23·50)	13,602 (+23·97)	680	948	951	946
12,115 (+21·71)	15,484 (+27·81)	23,032 (+48·75)	30,658 (+33·11)	43,347 (+41·39)	59,405 (+37·05)	6,557	941	937	953
5,298 (+13·40)	5,508 (+3·96)	6,203 (+12·62)	7,089 (+14·28)	8,623 (+21·64)	10,481 (+21·55)	1,386	968	962	984
17,446 (+22·12)	19, 668 (+12·74)	24,567 (+24·91)	31,351 (+27·61)	38,664 (+23·33)	49,365 (+27·68)	5,068	997	989	995
..	..	8,219	10,258 (+24.81)	16,350 (+59·39)	23,227 (+42·06)	3,182	928	962	965
Agglomeration									
Agglomeration									
36,917 (+24·01)	**41,901** (+13·50)	**52,670** (+25·70)	**61,182** (+16·16)	**75,911** (+24·07)	**94,363** (+24·31)	5,140	985	**973**	**974**
14 ,232 (+24·30)	16,583 (+16·52)	21,124 (+27·38)	25,029 (+18·49)	30,230 (+20·78)	38,826 (+28·44)	5,170	980	953	965
11,583 (+39·44)	14,270 (+23·20)	18,945 (+32·76)	22,974 (+21·27)	29,281 (+27·45)	35,974 (+22·86)	4,392	987	968	969
11,102 (+10·88)	11,048 (−0·49)	12,601 (+14·06)	13,179 (+4·59)	16,400 (+24·44)	19,563 (+19·29)	7,355	991	1,019	1,003
8,808 (+10·47)	10,018 (+13·74)	11,006 (+9·86)	12,658 (+15·01)	17,720 (+39·99)	20,635 (+16·45)	2,708	940	945	950
Urban Agglomeration									
Urban Agglomeration									
33,848 (+7·19)	35,001 (+3·41)	48,554 (+38·72)	50,200 (+3·39)	62,223 (+23·95)	72,245 (+16.11)	4,826	1,015	1,006	936
10,893 (+6·02)	10,004 (−8·16)	13,074 (+30·69)	13,309 (+1·80)	18,132 (+36·24)	21,179 (+16·80)	3,722	1,170	1,024	1,153
Urban Agglomeration									
Urban Agglomeration									
11,697 (−6·42)	15,656 (+33·85)	22,844 (+45·91)	29,018 (+27·03)	41,569 (+43·25)	50,517 (+21·53)	1,829	962	962	952
Agglomeration									
Agglomeration									
Agglomeration									

1981 Census

STATE

Status and Growth

Town Directory

MENT—I

History

Sl. No.	Class, name and civic administration status of town	Location Code No.	Name of Taluk	Area (in sq. kms.)	Number of households including houseless households (in 1981 census)	Population and growth rate of the town at the censuses of						Density (1981 Census)	Sex ratio		
						1901	1911	1921	1931	1941	1951	1961	1971	1981		1961 Census	1971 Census	1981 Census
1	2	3	4	5	6	7	8	9	10	11	12	13	14	15	16	17	18	19
	Coimbatore Urban Agglomeration			**290·73**	**190,502**	**53,080**	**47,007 (—11·44)**	**75,491 (+60·60)**	**108,023 (+43·09)**	**163,035 (+55·60)**	**253,535 (+50·84)**	**367,707 (+45·03)**	**532,468 (+44·81)**	**920,355 (+72·85)**	**3,166**	**903**	**905**	**924**
(i)	V Chinnavedampatti (NP)	8/XXIII	Coimbatore	12·32	1,328	..	..	..	..	..	..	..	5,211	6,014 (+16·94)	495	..	985	927
(ii)	I Coimbatore (M)	8/XIV	Coimbatore	105·60	143,069	53,080	47,007 (—11·44)	65,788 (+39·95)	95,198 (+44·70)	130,348 (+36·92)	197,755 (+51·71)	286,305 (+44·78)	356,368 (+24·47)	704,514 (+97·69)	6,672	885	894	919
(iii)	IV Kavundampalaiyam (NP)	8/XXII	Coimbatore	8·55	3,160	..	..	..	..	..	..	..	7,062	14,554 (+106·09)	1,702	..	902	916
(iv)	III Kuniyamuttur (NP)	8/XXI	Coimbatore	23·54	7,180	..	..	..	..	6,843	15,042 (+119·82)	17,327 (+15·19)	25,123 (+44·99)	34,013 (+35·39)	1,445	991	943	936
(v)	III Kurichchi (NP)	8/XXIV	Coimbatore	20·33	10,213	..	..	9,703	12,825 (+32·18)	14,228 (+10·94)	20,579 (+44·64)	28,407 (+38·04)	40,537 (+42·70)	48,936 (+20·72)	2,407	942	938	936
(vi)	IV Kurudampalaiyam (GP)	8/XVIII	Coimbatore	12·81	2,786	..	..	..	..	..	..	..	8,928	12,764 (+42·97)	996	..	929	933
(vii)	IV Madukkarai (TC)	8/XXV	Coimbatore	21·47	4,015	..	..	..	..	..	..	12,488	16,087 (+28·82)	18,003 (+11·91)	839	953	946	914
(viii)	VI Muthugounden Pudur (Railway Colony (Southern Rly. Admn.)	8/XI	Palladam	1·32	13	..	..	..	..	..	..	..	35	50 (+42·86)	38	..	591	667
(ix)	V Narasimhanayakkan-palaiyam (NP)	8/XVII	Coimbatore	6·37	1,350	..	..	..	..	..	..	..	4,843	5,779 (+19·33)	907	..	880	885
(x)	V Pallapalaiyam (NP)	8/XIII	Palladam	5·60	1,275	..	..	..	..	..	..	..	4,758	5,578 (+17·23)	996	..	960	939
(xi)	IV Periyanayakkanpalai-yam (NP)	8/XVI	Coimbatore	9·38	3,489	..	..	..	..	..	..	..	12,200	14,914 (+22·25)	1,590	..	748	907
(xii)	V Perur (NP)	8/XXVII	Coimbatore	6·11	1,464	..	..	..	..	..	..	..	5,605	6,929 (+23·62)	1,134	..	976	1,000
(xiii)	V Perur Chettipalaiyam (GP)	8/XX	Coimbatore	11·18	1,556	..	..	..	..	..	..	..	5,813	6,717 (+15·55)	601	..	1,024	1,026
(xiv)	IV Sulur (NP)	8/XII	Palladam	10·96	4,294	..	..	..	..	6,850	8,464 (+23·56)	9,903 (+17·00)	13,155 (+32·84)	17,618 (+33·93)	1,607	994	936	938
(xv)	V Veerakeralam (NP)	8/XIX	Coimbatore	8·99	1,675	..	..	..	..	..	..	..	6,264	7,359 (+17·48)	819	..	977	952
(xvi)	IV Vellalore (NP)	8/XXVI	Coimbatore	16·18	3,043	..	..	..	..	9,816	11,695 (+19·14)	13,277 (+13·53)	13,432 (+1·17)	13,843 (+3·06)	856	992	992	988
(xvii)	VI Vilankurichchi (NP)	8/XV	Coimbatore	10·02	592	..	..	..	..	..	..	..	7,047	2,690 (—61·83)	268	..	866	942
69.	Coonoor							See Coonoor Urban Agglomeration										
	Coonoor Urban Agglomeration			**65·40**	**18,400**	**8,525**	**15,951 (+87·11)**	**19,032 (+19·32)**	**21,615 (+13·57)**	**27,155 (+25·63)**	**34,616 (+27·48)**	**52,992 (+53·09)**	**70,813 (+33·63)**	**92,242 (+30·26)**	**1,412**	**883**	**899**	**866**
(i)	V Aravankad (TC)	9/XV	Coonoor	1·13	1,306	..	..	..	..	..	..	3,126	3,161 (+1·12)	5,620 (+77·79)	4,973	884	820	885
(ii)	VI Berhatty (GP)	9/XII	Coonoor	14·58	372	..	..	..	..	..	..	..	1,324	1,945 (+46·90)	133	..	930	933
(iii)	III Coonoor (M)	9/XI	Coonoor	15·05	8,887	8,525	9,933 (+16·52)	12,215 (+22·97)	14,326 (+17·28)	18,783 (+31·11)	23,902 (+27·25)	30,690 (+28·40)	38,007 (+23·84)	44,750 (+17·74)	2,973	917	921	922
(iv)	V Hubbathala (GP)	9/XIV	Coonoor	8·87	1,647	..	..	..	..	..	..	..	4,723	7,773 (+64·58)	885	..	983	998
(v)	IV Jagathala (NP)	9/X	Kotagiri	19·10	2,718	..	..	..	..	..	..	7,109	10,356 (+45·67)	12,516 (+20·86)	655	933	909	943
(vi)	IV Wellington (CB)	9/XIII	Coonoor	6·67	3,470	..	6,018	6,817 (+13·28)	7,289 (+6·92)	8,372 (+14·86)	10,714 (+27·97)	12,057 (+12·63)	13,242 (+9·74)	19,638 (+48·30)	2,944	774	823	660
70.	I Cuddalore (M)	4/IX	Cuddalore	27·71	24,802	52,216	56,574 (+8·35)	50,527 (—10·69)	59,057 (+16·88)	61,632 (+2·67)	69,084 (+13·94)	79,168 (+14·60)	101,335 (+28·00)	127,625 (+25·94)	4,606	939	976	966
71.	Darapadavedu							See Vellore Urban Agglomeration										
72.	IV Denkanikota (NP)	5/II	Denkanikota	13·26	3,057	..	..	..	..	..	8,913	11,215 (+25·83)	14,455 (+28·89)	17,170 (+20·86)	1,317	923	945	940

Sl. No.		Class, name and civic administration status of town	Location code No.	Name of Taluk	Area (in sq. kms.)	Number of households including houseless households (in 1981 census)	Population and growth		
							1901	1911	1921
1		2	3	4	5	6	7	8	9
73.	III	Devakottai (M)	14/X	Devakottai	12·42	7,297	9,503	13,329 (+40·26)	16,143 (+21·11)
74.		Devarshola							
		Devarshola Urban Agglomeration			**156·53**	**8,350**		See Devarshola Urban	
(i)	IV	Devarshola (NP)	9/II	Gudalur	61·20	3,400	..	..	..
(ii)	III	Nelliyalam (NP)	9/III	Gudalur	95·33	4,950	..	..	..
75.		Devasthanam							
76.	V	Dhalavoipuram (GP)	14/XXVI	Rajapalaiyam	6·60	1,181		See Vaniyambadi Urban	
77.	III	Dharapuram (M)	7/XVII	Dharapuram	7·56	9,205	17,178	17,926 (+4·35)	16,124 (—10·05)
78.		Dharasuram						See Kumbakonam Urban	
79.	II	Dharmapuri (M)	5/VI	Dharmapuri	11·65	10,341	8,102	6,458 (—20·29)	14,393 (+122·87)
80.	I	Dindigul (M)	10/VI	Dindigul	11·01	32,097	25,182	25,052 (—0·52)	30,922 (+23·43)
81.	V	Eral (NP)	15/XIX	Srivaikuntam	3·88	1,989	..	..	5,012
82.		Erode						See Erode Urban	
		Erode Urban Agglomeration			**71·68**	**62,840**	**15,529**	**16,701 (+7·55)**	**22,911 (+37·18)**
(i)	IV	Alampalaiyam (NP) (Salem district)	6/XLIII	Tiruchengodu	8·45	2,786		Notified as town	
(ii)	IV	Brahmanaperiya Agraharam (NP)	7/X	Erode	20·05	2,518	..	..	..
(iii)	I	Erode (M)	7/VIII	Erode	8·35	31,246*	15,529	16,701 (+7·55)	22,911 (+37·18)
(iv)	III*	Kasipalaiyam (NP)	7/XVIII	Erode	25·12	6,547	..	..	..
(v)	III	Pallipalaiyam (NP) (Salem district)	6/XLII	Tiruchengodu	2·29	7,322	..	..	..
(vi)	IV	Surampatti (GP)	7/XI	Erode	3·17	3,618	..	..	..
(vii)	III*	Veerappanchattiram (NP)	7/IX	Erode	4·25	8,803	..	..	..
83.	IV	Eruvadi (NP)	15/XLII	Nanguneri	7·86	2,542	..	..	..
84.	IV	Ettaiyapuram (NP)	15/VI	Kovilpatti	20·96	2,510	8,788	8,636 (—1·73)	8,662 (+0·30)
85.		Gengaikondan						See Neyveli Urban	
86.		Golden Rock Railway Colony						See Tiruchchirappalli	
87.	III	Gopichettipalaiyam (M)	7/IV	Gopichettipalaiyam	7·51	10,246	10,227	10,163 (—0·63)	14,102 (+38·76)
88.	III	Gudalur (NP) (Nilgiri district)	9/I	Gudalur	47·97	4,382	..	..	..
89.	III	Gudalur (NP) (Madurai district)	10/X	Uttamapalaiyam	55·43	8,465	..	..	..

*Erode(N.M.)which was a single town in 1961 &1971 has been recognised as two separate towns viz. Kasipalaiyam and Veerappanchattiram

rate of the town at the censuses of						Density (1981 Census)	Sex ratio		
1931	1941	1951	1961	1971	1981		1961 Census	1971 Census	1911 Census
10	11	12	13	14	15	16	17	18	19
20,393 (+26·33)	24,315 (+19·23)	25,989 (+6·88)	25,524 (—1·79)	28,974 (+13·52)	35,684 (+23·16)	2,873	1,059	1,026	993
Agglomeration									
..	..	..	20,877	26,890 (+28·80)	43,221 (+60·73)	276	917	967	991
..	..	..	10,711	13,622 (+27·18)	17,775 (+30·49)	290	900	990	995
..	..	..	10,166	13,268 (+30·51)	25,446 (+91·78)	267	934	944	989
Agglomeration									
..	..	..	..	4,683	5,246 (+12·02)	795	..	946	988
18,128 (+12·99)	20,660 (+13·40)	24,163 (+16·96)	26,490 (+9·63)	34,500 (+30·24)	42,263 (+22·50)	5,590	1,029	999	1,004
Agglomeration									
14,815 (+2·93)	19,105 (+28·96)	24,094 (+26·11)	28,031 (+16·34)	40,086 (+43·01)	51,223 (+27·78)	4,397	961	933	961
43,617 (+41·05)	56,275 (+29·02)	78,361 (+39·25)	92,947 (+18·61)	128,429 (+38·17)	164,103 (+27·78)	11,713	965	966	959
5,044 (+0·64)	5,293 (+4·94)	5,479 (+3·51)	6,446 (+17·65)	7,807 (+21·11)	8,862 (+13·51)	2,284	1,123	1,090	1,053
Agglomeration									
33,672 (+46·97)	39,483 (+17·26)	57,576 (+45·82)	80,476 (+39·77)	132,457 (+64·59)	275,991 (+108·36)	3,850	952	924	923
for the first time in 1981 Census					11,337	1,342	..	..	865
..	..	..	6,714	8,419 (+25·39)	11,694 (+38·90)	583	1,005	974	957
33,672 (+46·97)	39,483 (+17·26)	57,576 (+45·82)	73,762 (+28·11)	105,111 (+42·50)	142,252 (+35·34)	17,036	947	921	928
..	..	..	..	..	27,077	1,078	..	..	923
..	..	..	..	13,339	32,954 (+147·05)	14,390	..	917	921
..	..	..	..	5,588	14,934 (+167·25)	4,711	..	926	931
..	..	..	..	..	35,743	8,410	..	..	913
..	..	..	9,246	11,010 (+19·08)	11,417 (+3·70)	1,453	1,237	1,285	1,282
9,150 (+5·63)	9,130 (—0·22)	9,470 (+3·72)	10,135 (+7·02)	10,741 (+5·98)	11,540 (+7·44)	551	1,015	1,060	1,020
Agglomeration									
Urban Agglomeration									
16,304 (+15·61)	16,140 (—1·01)	30,354 (+88·07)	27,004 (—11·04)	36,356 (+34·63)	43,862 (+20·65)	15,840	975	955	941
..	..	..	8,328	15,558 (+86·82)	21,983 (+41·30)	458	883	932	956
17,612	17,398 (—1·22)	19,915 (+14·47)	24,635 (+23·70)	32,843 (+33·32)	36,847 (+12·19)	665	1,005	993	979

in 1981. Individual population figures for these two towns for 1961 & 1971 are not available.

Sl. No.	Class, name and civic administration status of town	Location Code No.	Name of Taluk	Area (in sq. kms.)	Number of households including houseless households (in 1981 census)	Population and growth 1901	1911	1921
1	2	3	4	5	6	7	8	9
90.	Gudiyattam						See Gudiyattam Urban	
	Gudiyattam Urban Agglomeration			9.90	15,715	21,335	23,390 (+9.63)	22,803 (—2.51)
(i) VI	Cheruvanki (GP)	3/XI	Gudiyattam	1·88	348	..	..	..
(ii) II	Gudiyattam (M)	3/IX	Gudiyattam	4·79	14,594	21,335	23,390 (+9·63)	22,803 (—2·51)
(iii) VI	Seevur (GP)	3/X	Gudiyattam	3·23	773	..	..	..
91. IV	Harur (NP)	5/VII	Harur	14·70	3,243	..	..	..
92.	Harveypatti						See Madurai Urban	
93. III	Hosur (NP)	5/I	Hosur	12·62	5,536	6,695	5,913 (—11·68)	5,519 (—6·66)
94.	Hubbathala						See Coonoor Urban	
95. III	Idappadi (M)	6/XXXVII	Sankari	32·38	8,681	..	..	..
96. III	Ilaiyankudi (NP)	14/XVII	Ilaiyankudi Sub-Taluk	26·25	4,314	..	10,683	11,147 (+4·34)
97. V	Ilampillai (NP)	6/XXV	Salem	2·76	1,679	..	..	..
98. V	Iluppur (NP)	13/I	Kulattur	10·13	1,682	..	..	..
99.	Inam Karur						See Karur Urban	
100.	Jaffrabad						See Vaniyambadi	
101.	Jagathala						See Coonoor Urban	
102. IV	Jalakandapuram (NP)	6/I	Mettur	1·53	2,174	..	..	..
103.	Jarikondalampatti						See Salem Urban	
104. III	Jolarpettai (NP)	3/XXXII	Tiruppattur	10·20	4,265	..	..	..
105. II	Kadaiyanallur (M)	15/XXXII	Tenkasi	50·07	12,800	13,939	17,077 (+22·51)	19,693 (+15·32)
106. VI	Kadiapatti (GP)	13/VI	Tirumayam	9·16	929	..	..	..
107. IV	Kallakkudi (NP)	11/VI	Lalgudi	11·00	2,429	..	..	..
108. III	Kallakkurichchi (NP)	4/IV	Kallakkurichchi	16·01	5,504	..	8,222	8,655 (+5·27)
109.	Kallidaikurichchi						See Ambasamudram	
110. IV	Kalugumala(NP)	15/V	Kovilpatti	9·59	2,581	..	..	..
111. II	Kambam (M)	10/XI	Uttamapalaiyam	6·92	10,775	..	..	16,481
112. IV	Kamudi (NP)	14/XXXIII	Kamudi	29·29	2,686	6,854	7,967 (+16·24)	8,356 (+4·88)
113.	Kanadukattan						See Karaikkudi Urban	
114.	Kanchipuram						See Kanchipuram Urban	
	Kanchipuram Urban Agglomeration			40·18	30,771	46,164	53,864 (+16·68)	61,376 (+13·95)
(i) I	Kanchipuram (M)	2/LIX	Kanchipuram	11·69	27,751	46,164	53,864 (+16.68)	61,376 (+13.95)
(ii) VI	Nattapettai (GP)	2/LXII	Kanchipuram	10·07	1,020	..	..	..

rate of the town at the censuses of 1931	1941	1951	1961	1971	1981	Density (1981 Census)	Sex ratio 1961 Census	1971 Census	1981 Census
10	11	12	13	14	15	16	17	18	19
Agglomeration									
24,688 (+8·27)	**32,671 (+32·34)**	**45,667 (+39·78)**	**50,384 (+10·33)**	**67,966 (+34·90)**	**80,674 (+18·70)**	**8,149**	**989**	**972**	**977**
..	..	..	..	1,429	1,636 (+14·49)	870	..	963	957
24,688 (+8·27)	32,671 (+32·34)	45,667 (+39·78)	50,384 (+10·33)	63,007 (+25·05)	75,044 (+19·10)	15,667	989	972	978
..	..	..	..	3,530	3,994 (+13·14)	1,237	..	962	961
..	5,211	6,366 (+22·16)	9,075 (+42·55)	13,550 (+49·31)	16,334 (+20·55)	1,111	945	921	937
Agglomeration									
6,071 (+10·00)	6,457 (+6·36)	8,712 (+34·92)	11,683 (+34·10)	16,591 (+42·01)	27,129 (+63·52)	2,150	932	928	875
Agglomeration									
..	18,046	23,437 (+29·87)	24,366 (+3·96)	32,996 (+35·42)	40,175 (+21·76)	1,241	970	969	950
12,209 (+9·53)	12,291 (+0·67)	14,741 (+19·93)	14,433 (—2·09)	20,644 (+43·03)	21,330 (+3·32)	813	1,436	1,194	1,129
..	..	..	6,193	7,579 (+22·38)	8,453 (+11·53)	3,063	969	958	949
..	..	..	..	7,222	8,679 (+20·17)	857	..	993	995
Agglomeration									
Urban Agglomeration									
Agglomeration									
..	6,576	8,491 (+29·12)	9,136 (+7·60)	9,983 (+9·27)	10,966 (+9.85)	7,167	994	929	956
Agglomeration									
..	..	..	16,411	20,069 (+22·29)	21,616 (+7·71)	2,119	961	957	973
23,819 (+20·95)	29,652 (+24·49)	38,060 (+28·36)	41,249 (+8·38)	50,295 (+21·93)	60,306 (+19·90)	1,204	1,018	1,021	1,020
6,095	6,045 (—0·82)	3,963 (—34·44)	3,828 (—3·41)	4,250 (+11·02)	4,028 (—5·22)	440	1,163	1,123	1,112
..	..	..	10,377	10,963 (+5·65)	11,196 (+2·13)	1,018	934	955	945
7,522 (—13·09)	9,124 (+21·30)	11,073. (+21·36)	13,312 (+20·22)	20,633 (+55·00)	26,908 (+30·41)	1,681	988	932	964
Urban Agglomeration									
5,459	6,232 (+14·16)	6,199 (—0·53)	7,403 (+19·42)	9,507 (+28·42)	11,618 (+22·20)	1,211	1,084	1,066	1,036
18,844 (+14·34)	22,177 (+17·69)	26,908 (+21·33)	32,517 (+20·85)	40,796 (+25·46)	50,340 (+23·39)	7,275	1,009	1,010	971
9,228 (+10·44)	10,735 (+16·33)	9,455 (—11·92)	10,017 (+5·94)	11,558 (+15·38)	12,614 (+9·14)	431	1,163	1,111	1,101
Agglomeration									
Agglomeration									
65,258 (+6·32)	74,635 (+14·37)	84,810 (+13·63)	92,714 (+9·32)	119,693 (+29·10)	145,254 (+21·36)	3,615	989	961	977
65,258 (+6·32)	74,635 (+14.37)	84,810 (+13·63)	92,714 (+9·32)	110,657 (+19·35)	130,926 (+18·32)	11,200	989	967	977
..	..	..	..	3,202	4,783 (+49·38)	475	..	837	993

Sl. No.	Class, name and civic administration status of town	Location Code No.	Name of Taluk	Area (in sq. kms.)	Number of households including houseless households (in 1981 census)	Population and growth		
						1901	1911	1921
1	2	3	4	5	6	7	8	9
(iii) VI	Putteri (GP)	2/LX	Kanchipuram	3·91	490	..	..	..
(iv) V	Sevilimedu (GP)	2/LXI	Kanchipuram	14·51	1,510	..	..	..
115.	Kandampatti						See Salem Urban	
116.	Kandanur						See Karaikkudi	
117. IV	Kangayam (NP)	7/XVI	Dharapuram	22·17	3,354	..	..	..
118.	Kannapalaiyam						See Madras Urban	
119. IV	Kanniyakumari (TC)	16/V	Agastiswaram	4·91	2,708	..	..	3,304
120.	Karaikkudi						See Karaikkudi	
	Karaikkudi Urban Agglomeration			80·87	21,211	11,801	14,648 (+24·13)	30,968 (+111·41)
(i) VI	Kanadukattan (NP)	14/IV	Karaikkudi	6·73	1,676	..	..	..
(ii) V	Kandanur (NP)	14/VIII	Karaikkudi	5·12	1,373	..	..	15,618
(iii) II	Karaikkudi (M)	14/III	Karaikkudi	13·48	13,498	11,801	14,648 (+24·13)	15,350 (+4·79)
(iv) V	Kottaiyur (NP)	14/VI	Karaikkudi	10·39	1,503	..	..	..
(v) V	Pallattur (NP)	14/V	Karaikkudi	12·16	1,427	..	..	..
(vi) V	Puduvayal (NP)	14/IX	Karaikkudi	10·95	1,112	..	..	..
(vii) VI	Sankarapuram (NP)	14/VII	Karaikkudi	22·04	622	..	..	..
121. IV	Karamadai (NP)	8/I	Mettuppalaiyam	20·00	3,951	..	..	..
122.	Karur						See Karur Urban	
	Karur Urban Agglomeration			11·19	21,013	12,769	17,674 (+38·41)	18,24 (+3·25)
(i) III	Inam Karur (NP)	11/XIII	Karur	5·23	5,107	..		Notified as
(ii) II	Karur (M)	11/XII	Karur	5·96	15,905	12,769	17,674 (+38·41)	18,249 (+3·25)
123.	Kasipalaiyam						See Erode Urban	
124.	Kathirvedu						See Madras Urban	
125.	Katpadi Extension						See Vellore Urban	
126.	Kattivakkam						See Madras Urban	
127.	Kattupakkam						See Madras Urban	
128. IV	Kattupputtur (NP)	11/X	Musiri	10·88	2,430	..	..	..
129. IV	Kaveripakkam (NP)	3/1	Arakkonam	14·32	2,202	..	..	7,717
130.	Kaveripattinam (NP)	5/IV	Krishnagiri	4.37	2.718	..	6,668	3,570 (−46·46)
131.	Kavundampalaiyam						See Coimbatore Urban	

rate of the town at the censuses of						Density (1981 Census)	Sex ratio		
1931	1941	1951	1961	1971	1981		1961 Census	1971 Census	1981 Census
10	11	12	13	14	15	16	17	18	19
..	..	..	..	1,229	2,360 (+92·03)	604	..	995	1,009
..	..	..	..	4,605	7,185 (+56·03)	495	..	916	960
Agglomeration									
Urban Agglomeration									
..	..	..	..	12,864	14,720 (+14·43)	664	..	932	940
Agglomeration									
3,598 (+8·90)	4,283 (+19·04)	5,218 (+21·83)	Declassified	11,211	14,087 (+25·65)	2,869	..	995	999
Urban Agglomeration									
45,081 (+45·57)	**53,048 (+17·67)**	**60,174 (+13·43)**	**70,121 (+16·53)**	**88,371 (+26·03)**	**100,141 (+13·32)**	1,238	[1,042	987	990
..	..	..	4,973	4,656 (−6·37)	4,688 (+0·69)	697	1,107	1,127	1,066
6,732 (−56·90)	6,899 (+2·48)	6,000 (−13·03)	5,644 (−5·93)	6,528 (+15·66)	6,168 (−5·51)	1,205	1,090	1,079	1,077
21,672 (+41·19)	28,908 (+33·39)	38,453 (+33·02)	43,698 (+13·64)	55,449 (+26·89)	66,993 (+20·82)	4,970	1,009	984	986
5,293	6,249 (+18·06)	5,846 (−6·45)	5,778 (−1·16)	6,429 (+11·27)	6,519 (+1·40)	627	1,105	1,083	1,063
6,671	6,315 (−5·34)	5,581 (−11·62)	5,560 (−0·38)	6,248 (+12·37)	6,457 (+3·35)	531	1,118	1,162	1,094
4,713	4,677 (−0·76)	4,294 (−8·19)	4,468 (+4·05)	5,598 (+25·29)	5,470 (−2·29)	500	1,071	1,051	966
..	..	..	..	3,463	3,846 (+11·06)	175	..	387	656
..	..	..	11,649	15,024 (+28·97)	17,440 (+16·08)	872	927	944	944
Agglomeration									
19,850 (+8·77)	**27,575 (+38·92)**	**42,155 (+52·87)**	**50,564 (+19·95)**	**65,706 (+29·95)**	**93,810 (+42·77)**	8,383	973	955	956
town for the first time in 1981 Census					21,118	4,038	..	..	963
19,850 (+8·77)	27,575 (+38·92)	42,155 (+52·87)	50,564 (+19·95)	65,705 (+29·95)	72,692 (+10·63)	12,197	973	955	953
Agglomeration									
Agglomeration									
Agglomeration									
Agglomeration									
Agglomeration									
..	..	6,871	7,516 (+9·39)	8,980 (+19·48)	10,217 (+13·78)	939	1,024	1,027	1,024
6,651 (−13·81)	7,663 (+15·22)	8,540 (+11·44)	7,893 (−7·58)	9,683 (+22·68)	11,058 (+14·20)	772	984	994	1,003
Declassified	7,058	8,153 (+15·51)	9,416 (+15·49)	12,107 (+28·58)	13,669 (+12·90)	3,128	999	992	1,011
Agglomeration									

Sl. No.	Class, name and civic administration status of town	Location Code No.	Name of Taluk	Area (in sq. kms.)	Number of households including houseless households (in 1981 census)	Population and growth 1901	1911	1921
1	2	3	4	5	6	7	8	9
132.	Kayalpattinam						See Tiruchchendur Urban	
133. V	Kayattar (NP)	15/III	Kovilpatti	19·36	1,510	..	..	..
134. III	Kilakkarai (NP)	14/XXXVI	Ramanatha-puram	27·20	4,632	11,078	15,145 (+36·71)	6,034 (—60·16)
135. V	Kiranur (NP) (Madurai district)	10/III	Palani	9·58	1,180	..	..	..
136. V	Kiranur (NP) (Pudukkottai district)	13/II	Kulattur	8·37	1,371		Notified as town	
137. III	Kodaikanal (TC)	10/VIII	Kodaikanal	21·83	3,908	1,912	2,906 (+51·99)	4,283 (+47·38)
138. III	Kolachel (M)	16/III	Kalkulam	3·26	4,287	..	..	7,967
139.	Komarasamipatti						See Salem Urban	
140.	Konakkarai						See Kotagiri Urban	
141.	Konavattam						See Vellore Urban	
142.	Kondalampatti						See Salem Urban	
143.	Korampallam						See Tuticorin Urban	
144.	Kotagiri						See Kotagiri Urban	
	Kotagiri Urban Agglomeration			**68·09**	**7,113**	..	..	..
(i) V	Konakkarai (NP)	9/IX	Kotagiri	37·16	2,036	..	..	..
(ii) III	Kotagiri (NP)	9/VIII	Kotagiri	30·93	5,077	..	..	..
145.	Kottaiyur						See Karaikkudi Urban	
146.	Kottivakkam						See Madras Urban	
147. II	Kovilpatti (M)	15/IV	Kovilpatti	5·21	13,842	..	5,016	8,448 (+68·42)
148. III	Krishnagiri (M)	5/III	Krishnagiri	11·50	9,271	10,446	10,887 (+4·22)	6,947 (—36·19)
149. V	Kulasekarappattinam (NP)	15/L	Tiruchchendur	5·75	1,681	19,898	21,812 (+9·62)	12,691 (—41·82)
150. IV	Kulittalai (NP)	11/XVI	Kulittalai	10·69	4,302	..	6,767	7,696 (+13·73)
151.	Kumarapalaiyam						See Mallur Urban	
152.	Kumarapalaiyam						See Bhavani Urban	
153.	Kumbakonam						See Kumbakonam Urban	
	Kumbakonam Urban Agglomeration			**14·67**	**27,824**	**59,673**	**64,647**	**68,700** (+8·34) (—6·11)
(i) V	Dharasuram (NP)	12/XII	Kumbakonam	3·14	1,906	..	..	..
(ii) I	Kumbakonam (M)	12/XI	Kumbakonam	11·53	25,918	59,673	64,647 (+8·34)	60,700 (—6·11)
154.	Kuniyamuttur						See Coimbatore Urban	
155.	Kunnattur (Changalpattu district)						See Madras Urban	
156. V	Kunnattur (NP) (Periyar district)	7/XIII	Perundurai	7·13	1,271		Notified as town	
157.	Kurichchi						See Coimbatore Urban	

rate of the town at the censuses of 1931	1941	1951	1961	1971	1981	Density (1981 Census)	Sex ratio 1961 Census	1971 Census	1981 Census
10	11	12	13	14	15	16	17	18	19
Agglomeration									
5,143	5,192 (+0·95)	5,516 (+6·24)	5,168 (—6·31)	7,107 (+37·52)	6,961 (—2·05)	360	1,057	1,060	1,065
6,576 (+8·98)	14,306 (+117·55)	16,188 (+13·16)	16,860 (+4·15)	23,798 (+41·15)	27,842 (+16·99)	1,024	1,310	1,177	1,055
..	5,360	4,838 (—9·74)	5,027 (+3·91)	6,256 (+24·45)	5,396 (—13·75)	563	1,116	975	1,035
for the first time in 1981 Census					6,626	792	..	..	936
6,523 (+52·30)	9,724 (+49·07)	10,941 (+12·52)	12,860 (+17·54)	16,473 (+28·09)	20,446 (+24·12)	937	927	953	945
9,392 (+17·89)	11,377 (+21·14)	13,606 (+19·59)	15,673 (+15·19)	18,819 (+20·07)	23,124 (+22·88)	7,093	939	948	962
Agglomeration									
Agglomeration									
Agglomeration									
Agglomeration									
Agglomeration									
Agglomeration									
Agglomeration									
8,017	**10,803 (+34·75)**	**13,011 (+20·44)**	**20,737 (+59·38)**	**25,194 (+21·49)**	**32,945 (+30·77)**	**434**	**966**	**988**	**98**
..	..	..	5,228	6,285 (+20·22)	8,768 (+39·51)	236	971	1,022	1,004
8,017	10,803 (+34·75)	13,011 (+20·44)	15,509 (+19·20)	18,909 (+21·92)	24,177 (+27·86)	782	964	966	976
Agglomeration									
Agglomeration									
10,589 (+25·34)	15,114 (+42·73)	26,038 (+72·28)	33,305 (+27·91)	48,509 (+45·65)	63,964 (+31·86)	12,277	970	981	991
12,850 (+84·97)	15,311 (+19·15)	19,774 (+29·15)	23,827 (+20·50)	35,383 (+48·50)	48,335 (+36·61)	4,203	1,010	991	953
11,114 (—12·43)	11,900 (+7·07)	10,029 (—15·72)	10,679 (+6·48)	11,544 (+8·10)	7,310 (—36·68)	1,271	1,213	1,191	1,235
8,157 (+5·99)	9,242 (+13·30)	11,796 (+27·63)	13,755 (+16·61)	17,326 (+25·96)	19,756 (+14·03)	1,848	967	979	979
Agglomeration									
Agglomeration									
Agglomeration									
62,317 (+2·66)	**67,008 (+7·53)**	**91,643 (+36·76)**	**96,746 (+5·57)**	**119,655 (+23·68)**	**141,794 (+18·50)**	**9,666**	**1,912**	**991**	**981**
..	..	..	4,165	6,525 (+56·66)	8,962 (+37·35)	2,854	1,029	970	980
62,317 (+2·66)	67,008 (+7·53)	91,643 (+36·76)	92,581 (+1·02)	113,130 (+22·20)	132,832 (+17·42)	11,521	1,011	993	981
Agglomeration									
Agglomeration									
for the first time in 1981 Census					5,160	724	..	..	962
Agglomeration									

Sl. No.	Class, name and civic administration status of town	Location Code No.	Name of Taluk	Area (in sq. kms.)	Number of households including houseless households (in 1981 census)	Population and growth		
						1901	1911	1921
1	2	3	4	5	6	7	8	9
(xix) VI	Mudichchur (GP) .	2/LIV	Saidapet	3·45	237	..	..	..
(xx) VI	Nadukkuthagai (GP)	2/XIV	Sriperumbudur	1·67	549	..	..	..
(xxi) V	Nandambakkam (NP)	2/XXXVII	Saidapet	2·69	1,577		Notified as town	
(xxii) IV	Naravarikuppam (NP)	2/XXVIII	Saidapet	20·75	2,924	..	..	..
(xxiii) VI	Nazarethpettai (GP) .	2/XVIII	Sriperumbudur	1·15	820	..	..	..
(xxiv) VI	Nemilicheri (GP) .	2/XIII	Sriperumbudur	1·72	329	..	..	..
(xxv) V	Nerkunram (GP) .	2/XXXV	Saidapet	2·65	1,092	..	..	..
(xxvi) II	Pallavaram (M) .	2/XLIX	Saidapet	18·00	16,400	6,416	7,059 (+10·02)	8,753 (+24.00)
(xxvii) VI	Pallikkaranai (GP) .	2/XLVII	Saidapet	17·42	807	..	..	..
(xxviii) III	Pammal (NP) . .	2/XLII	Saidapet	5·19	5,466	..	..	..
(xxix) V	Peerkankaranai (GP) .	2/LV	Saidapet	1·75	1,035	..	..	..
(xxx) V	Perungalattur (NP) .	2/LIII	Saidapet	7·02	1,253	..	..	..
(xxxi) VI	Perungudi (GP) .	2/XLVI	Saidapet	4·66	983	..	..	..
(xxxii) V	Polichalur (GP)	2/XL	Saidapet	2·47	1,033	..	..	..
(xxxiii) III	Poonamallee (NP)	2/XX	Sriperumbudur	6·61	4,460	15,323	16,342 (+6.65)	17,549 (+7.39)
(xxxiv) V	Pulal (NP)	2/XXXI	Saidapet	6·75	1,737	..	..	..
(xxxv) VI	Sadayankuppam (GP)	2/XXVII	Saidapet	6·95	293	..	..	..
(xxxvi) VI	Sennirkuppam (GP)	2/XXII	Sriperumbudur	2·53	839	..	..	..
(xxxvii) IV	Sittalapakkam (NP)	2/L	Saidapet	2·88	2,223	..	..	..
(xxxviii) VI	Soranjeri (GP)	2/XI	Sriperumbudur	1·22	401	..	..	..
(xxxix) III	St. Thomas Mount-cum-Pallavaram (CB)	2/XXXVIII	Saidapet	11·18	6,181	15,571	15,604 (+0·21)	14,872 (—4·69)
(xl) II	Tambaram (M)	2/LII	Saidapet	20·72	16,605	..	..	..
(xli) IV	Tinnanur (NP)	2/XV	Sriperumbudur	14·57	2,073	..	..	..
(xlii) IV	Tirumahishai (NP)	2/XVII	Sriperumbudur	4·53	2,321	..	..	..
(xliii) V	Tirunirmalai (NP)	2/LI	Saidapet	5·88	1,946	..	..	..
(xliv) VI	Tirusulam (GP)	2/XLIII	Saidapet	2·41	1,189	..	..	..
(xlv) IV	Tiruverkadu (TC)	2/IX	Sriperumbudur	18·59	3,555	..	..	..

rate of the town at the censuses of						Density (1981 Census)	Sex ratio		
1931	1941	1951	1961	1971	1981		1961 Census	1971 Census	1981 Census
10	11	12	13	14	15	16	17	18	19
..	..	..	..	1,010	1,225 (+21·29)	355	..	977	1,028
..	..	..	..	1,710	2,659 (+55·50)	1,592	..	986	912
for the first time in 1981 Census					7,676	2,854	..	..	912
..	..	..	..	9,961	14,674 (+47·31)	707	..	930	940
..	..	..	..	3,105	4,150 (+33·66)	3,609	..	980	912
..	..	..	..	1,351	1,688 (+24·94)	981	..	922	961
..	..	..	3,325	4,562 (+37·20)	5,630 (+23·41)	2,125	929	945	945
10,769 (+23·03)	9,879 (—8·26)	11,941 (+20·87)	20,569 (+72·26)	51,374 (+149·76)	83,901 (+63·31)	4,661	910	919	943
..	..	..	..	2,398	3,929 (+63·84)	226	..	920	933
..	..	..	..	9,046	27,822 (+207·56)	5,361	..	954	947
..	..	..	..	3,576	5,275 (+47·51)	3,014	..	981	941
..	..	..	..	3,714	6,285 (+69·22)	895	..	986	970
..	..	..	..	1,741	4,277 (+145·66)	918	..	907	839
..	..	..	..	2,798	5,132 (+83·42)	2,078	..	1,014	968
20,340 (+15·90)	18,704 (—8·04)	20,677 (+10·55)	11,900 (—42·45)	18,721 (+57·32)	23,667 (+26·42)	3,580	909	886	945
..	..	..	..	6,936	9,262 (+33·54)	1,372	..	935	967
..	..	..	..	12,08	1,389 (+14·98)	200	..	933	937
..	..	..	..	3,333	4,197 (+25·92)	1,659	..	985	956
..	..	..	..	5,320	11,718 (+120·26)	4,069	..	999	932
..	..	..	..	1,812	2,207 (+21·80)	1,809	..	895	936
9,293 (—37·51)	9,317 (+0·26)	15,125 (+62·34)	15,790 (+4·40)	27,503 (+74·18)	33,367 (+21·32)	2,985	954	888	903
..	..	18,574	34,329 (+84·82)	58,805 (+71·30)	86,923 (+47·82)	4,195	879	852	855
..	..	..	..	6,941	10,227 (+47·34)	702	..	976	961
..	..	..	..	9,563	11,014 (+15·17)	2,431	..	987	963
..	..	..	..	6,312	9,953 (+57·68)	1,693	..	935	952
..	..	..	1,369	2,395 (+74·95)	4,802 (+100·50)	1,993	907	880	906
..	..	..	..	1,523	17,226 (+1,031·06)	927	..	759	946

Sl. No.	Class, name and civic administration status of town	Location Code No.	Name of Taluk	Area (in sq. kms.)	Number of households including houseless households (in 1981 census)	Population and growth		
						1901	1911	1921
1	2	3	4	5	6	7	8	9
158. IV	Kurinjipadi (NP)	4/X	Cuddalore	12·91	4,038	..	..	..
159.	Kurudampalaiyam							See Coimbatore
160. IV	Kuttalam (NP) (Thanjavur district)	12/V	Mayuram	6·62	2,131	..	..	4,877
161. VI	Kuttalam (TC) (Tirunelveli district)	15/XXXIV	Tenkasi	7·79	448	..	..	..
162. IV	Kuttanallur (NP)	12/XXII	Mannargudi	11·97	4,094	..	..	..
163. IV	Kuzhittura (M)	16/I	Vilavankod	5·15	3,413	..	..	3,160
164. IV	Lalgudi (NP)	11/IV	Lalgudi	8·96	3,937	..	..	16,453
165	Madavaram							See Madras Urban
166.	Madippakkam							See Madras Urban
167.	Madras							See Madras Urban
	Madras Urban Agglomeration			571·93	834,288	594,396	604,034 (+1·62)	627,824 (+3·94)
(i) II	Alandur (M)	2/XLIV	Saidapet	6·64	19,672	..	..	..
(ii) I	Ambattur (TC)	2/XXXIV	Saidapet	38·99	24,676	..	..	..
(iii) IV	Anakaputtur (NP)	2/XLI	Saidapet	2·98	3,297	..	..	..
(iv) I	Avadi (TC)	2/X	Sriperumbudur	25·62	25,158	..	..	..
(v) VI	Chembarambakkam (GP)	2/XXIV	Sriperumbudur	6·99	546	..	..	..
(vi) VI	Kannapalaiyam (GP)	2/XII	Sriperumbudur	6·35	484	..	..	..
(vii) VI	Kathirvedu (GP)	2/XXXIII	Saidapet	1·59	420	..	..	..
(viii) III	Kattivakkam (TC)	2/XXV	Saidapet	4·76	4,547			Notified as
(ix) VI	Kattupakkam (GP)	2/XXI	Sriperumbudur	2·62	515	..	..	..
(x) VI	Kottivakkam (GP)	2/XLV	Saidapet	2·47	728	..	..	..
(xi) IV	Kunnattur(NP).	2/XXIII	Sriperumbudur	12·16	3,299	..	..	..
(xii) III	Madavaram (TC)	2/XXIX	Saidapet	29·53	9,783	..	..	..
(xiii) VI	Madippakkam (GP)	2/XLVIII	Saidapet	5·63	444	..	..	..
(xiv) I	Madras (M. Corp.)	1/I	Madras	170·00	629,697	541,167	555,620 (+2·67)	578,550 (+4·13)
(xv) V	Maduravoyal (NP)	2/XXXVI	Saidapet	4·78	1,473	..		Notified as
(xvi) VI	Mattur (GP)	2/XXX	Saidapet	4·12	468	..	..	..
(xvii) VI	Melmanambedu (GP).	2/XVI	Sriperumbudur	3·56	457	..	..	..
(xviii) VI	Minambakkam (GP)	2/XXXIX	Saidapet	3·03	666	..	..	..

rate of the town at the censuses of						Density (1981 Census)	Sex ratio		
1931	1941	1951	1961	1971	1981		1961 Census	1971 Census	1981 Census
10	11	12	13	14	15	16	17	18	19
..	8,620	9,947 (+15·39)	12,185 (+22·50)	16,018 (+31·46)	19,639 (+22·61)	1,521	960	960	964
Urban Agglomeration									
6,367 (+30·55)	6,848 (+7·55)	7,706 (+12·53)	8,519 (+10·55)	10,087 (+18·41)	10,410 (+3·20)	1,573	1,026	982	980
..	..	..	813	1,904 (+134·19)	2,705 (+42·07)	347	771	1,473	1,601
..	9,805	11,909 (+21·46)	13,948 (+17·12)	16,184 (+16·03)	19,434 (+20·08)	1,624	1,202	1,127	1,182
4,165 (+31·80)	8,853 (+112·56)	10,860 (+22·67)	13,708 (+26·22)	16,198 (+18·16)	18,427 (+13·76)	3,578	970	978	1,005
9,376 (—43·01)	7,314 (—21·99)	12,742 (+74·21)	13,874 (+8·88)	16,122 (+16·20)	17,930 (+11·21)	2,001	1,004	982	973
Agglomeration									
Agglomeration									
Agglomeration									
.. 774,513 (+23·36)	921,475 (+18·97)	1,530,969 (+66·14)	1,924,043 (+25·67)	3,057,891 (+58·93)	4,289,347 (+40·27)	7,500	902	903	930
9,985	13,213 (+32·33)	15,610 (+18·14)	24,378 (+56·17)	65,039 (+166·79)	97,449 (+49·83)	14,676	950	913	937
.. ..	..	..	11,128	45,586 (+309·65)	115,901 (+154·25)	2,973	891	876	900
..	..	..	7,460	10,882 (+45·87)	15,298 (+40·58)	5,134	929	943	973
..	..	..	13,050	77,413 (+493·20)	124,701 (+61·09)	4,867	846	873	889
..	..	..	..	2,879	2,445 (—15·07)	350	..	1,026	1,019
..	..	..	..	2,668	2,702 (+1·27)	426	..	820	797
..	..	..	..	1,755	2,168 (+23·53)	1,364	..	910	1,034
town for the first time in 1981 Census					22,101	4,643	..	..	906
..	..	..	..	2,290	2,467 (+7·73)	942	..	993	993
..	..	..	..	2,138	3,650 (+70·72)	1,478	..	926	926
..	..	10,593	12,244 (+15·59)	14,450 (+18·02)	16,424 (+13·66)	1,351	916	935	951
..	..	..	..	21,054	47,452 (+125·38)	1,607	..	914	924
..	..	..	..	96	2,269 (+2,263·54)	403	..	1,043	954
.. 713,394 (+23·31)	856,453 (+20·05)	1,416,056 (+65·34)	1,729,141 (+22·11)	2,469,449 (+42·81)	3,276,622 (+32·69)	19,274	901	904	934
town for the first time in 1981 Census					7,447	1,558	..	..	927
..	..	..	..	1,687	2,327 (+37·94)	565	..	1,006	1,047
..	..	..	..	1,950	2,269 (+16·36)	637	..	1,055	982
..	..	..	1,596	2,505 (+56·95)	3,092 (+23·43)	1,020	949	909	880

Sl. No.	Class, name and civic administration status of town	Location Code No.	Name of Taluk	Area (in sq. kms.)	Number of households including houseless households (in 1981 census)	Population and growth		
						1901	1911	1921
1	2	3	4	5	6	7	8	9
(xlvi)	I Tiruvottiyur (M)	2/XXVI	Saidapet	21·37	27,980	15,919	9,409 (—40·89)	8,100 (—13·91)
(xlvii)	VI Varadharajapuram (GP)	2/XIX	Sriperumbudur	1·97	427	..	..	..
(xlviii)	VI Vellanur (GP)	2/XXXII	Saidapet	15·97	859	..	..	..
(xlix)	VI Vengavasal (GP)	2/LVI	Saidapet	5·39	364	..	..	..
168.	Madukkarai						See Coimbatore Urban	
169.	Madurai						See Madurai Urban	
	Madurai Urban Agglomeration			**111·96**	**177,256**	**105,984**	**134,130 (+26·56)**	**144,148 (+7·47)**
(i)	III Avaniapuram (NP)	10/XXV	Madurai South	27·83	4,587	..	..	..
(ii)	V Harveypatti (TC)	10/XXVIII	Madurai South	0·28	1,255	..	..	..
(iii)	I Madurai (M. Corp.)	10/XXIV	Madurai South	46·99	159,154	105,984	134,130 (+26·56)	138,894 (+3·55)
(iv)	IV Paravai (NP)	10/XXI	Madurai North	8·99	2,280	..	..	..
(v)	V Samayanallur (GP)	10/XX	Madurai North	3·42	1,417	..	..	..
(vi)	VI Thathaneri (GP)	10/XXIII	Madurai North	4·18	167	..	..	..
(vii)	VI Thiagarajar Colony (GP)	10/XXVI	Madurai South	0·09	159	..	..	..
(viii)	V Tirunagar (GP)	10/XXVII	Madurai South	0·70	1,103	..	..	..
(ix)	III Tirupparangunram (GP)	10/XXIX	Madurai South	13·24	5,407	..	..	5,254
(x)	V Vilangudi (GP)	10/XXII	Madurai South	6·24	1,727	..	..	..
170.	III Madurantakam (M)	2/LXV	Madurantakam	17·35	4,465	6,266	6,499 (+3·72)	7,133 (+9·76)
171.	Maduravoyal						See Madras Urban	
172.	Makkinampatti						See Pollachi Urban	
173.	Mallasamudram						See Mallasamudram	
	Mallasamudram Urban Agglomeration			**19·79**	**6,968**	..	..	..
(i)	V Attayyampatti (NP)	6/XXIX	Salem	2·68	2,238	..	..	..
(ii)	IV Mallasamudram (NP)	6/XXXIX	Tiruchengodu	12·25	2,877	..	..	..
(iii)	VI Marulayampalaiyam (GP)	6/XXX	Salem	0·82	235	..	..	..
(iv)	V Papparapatti (GP)	6/XXXI	Salem	2·85	1,424	..	..	..
(v)	VI Seppaiyapuram (GP)	6/XL	Tiruchengodu	1·19	194	..	..	..
174.	Mallur						See Mallur Urban	
	Mallur Urban Agglomeration			**17·86**	**2,510**	..	..	..
(i)	VI Kumarapalaiyam (GP)	6/XXXIII	Rasipuram	11·10	689	..	..	..
(ii)	V Mallur (NP)	6/XXVIII	Salem	6·76	1,821	..	..	..

rate of the town at the censuses of						Density (1981 Census)	Sex ratio		
1931	1941	1951	1961	1971	1981		1961 Census	1971 Census	1981 Census
10	11	12	13	14	15	16	17	18	19
10,732 (+32·49)	13,909 (+29·60)	22,393 (+61·00)	37,764 (+68·64)	82,853 (+119·40)	134,014 (+61·75)	6,271	938	865	916
..	..	..	..	1,525	2,151 (+41·05)	1,092	..	1,004	973
..	..	..	..	3,602	4,332 (+20·27)	271	..	991	978
..	..	..	..	1,352	1,791 (+32·47)	332	..	934	883
Agglomeration									
Agglomeration									
187,767 (+30·26)	**244,846 (+30·40)**	**370,791 (+51·44)**	**456,711 (+23·17)**	**626,626 (+37·20)**	**907,732 (+44·86)**	**8,108**	**951**	**951**	**952**
..	..	..	13,151	23,224 (+76·59)	21,692 (—6·60)	779	1,011	947	962
..	..	..	..	4,494	6,377 (+41·90)	22,775	..	916	965
182,018 (+31·05)	239,144 (+31·38)	361,781 (+51·28)	424,810 (+17·42)	549,114 (+29·26)	820,891 (+49·49)	17,469	952	949	951
..	..	..	..	9,679	11,099 (+14·67)	1,235	..	975	955
..	..	..	..	5,573	6,665 (+19·59)	1,949	..	937	964
..	..	..	..	3,056	787 (—74·25)	188	..	983	953
..	..	..	..	968	977 (+0·93)	10,856	..	944	897
..	..	..	..	4,132	5,751 (+39·18)	8,216	..	950	920
5,749 (+9·42)	5,702 (—0·82)	9,010 (+58·01)	18,750 (+108·10)	19,931 (+6·30)	25,254 (+26·71)	1,907	896	964	948
..	..	..	..	6,455	8,239 (+27·64)	1,320	..	1,147	1,017
7,592 (+6·43)	9,720 (+28·03)	9,216 (—5·19)	13,968 (+51·56)	18,614 (+33·26)	22,373 (+20·19)	1,290	946	928	947
Agglomeration									
Agglomeration									
Urban Agglomeration									
..	..	**10,985**	**18,386 (+67·37)**	**26,373 (+43·44)**	**30,052 (+13·95)**	**1,519**	**992**	**987**	**953**
..	..	..	7,666	8,660 (+12·97)	9,577 (+10·59)	3,574	1,004	995	982
..	..	10,985	10,720 (—2·41)	10,302 (—3·90)	12,151 (+17·95)	992	984	1,009	957
..	..	..	..	976	1,050 (+7·58)	1,280	..	996	920
..	..	..	..	5,602	6,489 (+15·83)	2,277	..	936	913
..	..	..	..	833	785 (—5·76)	660	..	988	919
Agglomeration									
..	..	..	..	**9,501**	**10,602 (+11·59)**	**594**	..	**990**	**991**
..	..	..	..	2,605	2,988 (+14·70)	269	..	1,016	1,013
..	..	..	..	6,896	7,614 (+10·41)	1,126	..	980	982

1981 Census

STATE

Status and Growth

Town Directory

MENT—I

History

Sl. No.		Class, name and civic administration status of town	Location Code No.	Name of Taluk	Area (in sq. kms)	Number of households including houseless households (in 1981 census)	Population and growth			rate of the town at the censuses of						Density (1981 Census)	Sex ratio		
							1901	1911	1921	1931	1941	1951	1961	1971	1981		1961 Census	1971 Census	1981 Census
1		2	3	4	5	6	7	8	9	10	11	12	13	14	15	16	17	18	19
175.	IV	Manachchanellur (NP)	11/VII	Lalgudi	8·61	3,413	..	..	6,058	6,302 (+4.03)	6,560 (+4. 09)	7,461 (+13·73)	10 ,050 (+34. 70)	13,087 (+30·22)	15,461 (+18·14)	1,796	1,023	998	983
176.	IV	Manamadurai (NP)	14/XVI	Manamadurai Sub-Taluk	8·93	3,420	..	5,184	6,527 (+25·91)	7,788 (+19·32)	7,189 (—7·69)	9,106 (+26.67)	10,574 (+16·12)	13,546 (+28·11)	17,050 (+25·87)	1,909	1,004	1,019	982
177.	III	Manapparai (M)	11/XXIX	Manapparai	20·85	5,755	..	..	..	..	5,327	8,770 (+64.63)	11,644 (+32·77)	32,092 (+175·61)	27,252 (—15·08)	1,307	928	959	954
178.	IV	Mandapam (GP)	14/XXXVII	Ramanathapuram	21·16	2,909	..	..	..	..	..	..	6,257	8,117 (+29·73)	14,806 (+82·41)	700	1,016	951	987
179.	II	Mannargudi (M)	12/XXIII	Mannargudi	11·24	10,552	20,449	21,398 (+4·64)	21,636 (+1·11)	22,764 (+5·21)	23,288 (+2·30)	29,860 (+28·22)	33,558 (+12·38)	42,7833 (+27·49)	51,73 (+20·93)	4,603	1,002	972	953
180.		Mappilaiurani							See Tuticorin Urban Agglomeration										
181.		Marulayampalaiyam							See Mallasamudram Urban Agglomeration										
182.		Masinigudi							See Naduvattam Urban Agglomeration										
183.		Mattur							See Madras Urban Agglomeration										
184.	II	Mayuram (M)	12/IV	Mayuram	11·26	13,326	24,276	27,121 (+11·72)	28,617 (+5·52)	31,887 (+11·43)	32,670 (+2·46)	43,436 (+32·95)	51,393 (+18·32)	60,195 (+17·13)	67,675 (+12·43)	6,010	976	975	993
185.		Melanattam							See Tirunelveli Urban Agglomeration										
186.		Melappalaiyam							See Tirunelveli Urban Agglomeration										
187.		Melmanambedu							See Madras Urban Agglomeration										
188.		Melpathi							See Neyveli Urban Agglomeration										
189.	III	Melur (M)	10/XIX	Melur	9·35	5,354	10,100	9,972 (—1·27)	4,774 (—52·13)	8,116 (+70·00)	9,592 (+18·19)	14,073 (+46·72)	14,829 (+5·37)	19,884 (+34·09)	26,292 (+32·23)	2,812	997	990	973
190.	III	Melvisharam (NP)	3/VII	Walajapet	8.96	3,582	..	6,455	7,975 (+23·55)	9 ,641 (+20·89)	13,317 (+38·13)	13,460 (+1·07)	14,441 (+7·29)	16,500 (+14·26)	20,491 (+24·19)	2,287	1,033	1,024	998
191.	V	Mettupalaiyam (NP) (Tiruchchirappalli district)	11/VIII	Musiri	8·21	1,815	..	..	..	..	6,005	7,200 (+19·90)	6,626 (—7·97)	7,558 (+14·07)	7,805 (+3·27)	951	1,044	1,033	1,032
192.	II	Mettuppalaiyam (M) (Coimbatore district)	8/II	Mettuppalai-yam	7·20	12,393	..	..	11,118	11.475 (+3·21)	17,764 (+54·81)	27,516 (+54·90)	36,496 (+32·64)	48,365 (+32·52)	59,537 (+23·10)	8,269	972	961	955
193.	III	Mettur (TC)	6/II	Mettur	14·55	9,565	..	..	..	..	8,670	27,002 (+211·44)	27,698 (+2·58)	38,380 (+38·57)	45,970 (+19·78)	3,159	894	923	938
194.		Meyyanur							See Salem Urban Agglomeration										
195.		Milavittan							See Tuticorin Urban Agglomeration										
196.		Minambakkam							See Madras Urban Agglomeration										
197.	V	Mudalur (GP)	15/XLIII	Sattankulam	13·39	1,341	..	..	..	..	..	..	5,643	6,208 (+10·01)	5,743 (—7·49)	429	1,178	1,248	1,199
198.		Mudichchur							See Madras Urban Agglomeration										
199.	V	Mudukulattur (NP)	14/XXXIV	Mudukulattur	22·76	1,870	..	..	..	..	..	..	..	8,194	9,512 (+16·08)	418	..	1,010	972
200.		Mullakkadu							See Tuticorin Urban Agglomeration										
201.	IV	Musiri (NP)	11/XI	Musiri	18·80	4,036	..	..	..	..	9,167	10,648 (+16·16)	13,001 (+22·10)	14,287 (+9·89)	17,777 (+24·43)	946	950	953	983
202.		Muthugounden Pudur Railway Colony							See Coimbatore Urban Agglomeration										
203.		Muttayyapuram							See Tuticorin Urban Agglomeration										
204.	IV	Muttupet (NP)	12/XXIX	Tirutturaippundi	11. 27	3,355	9,099	9,382 (+3·11)	6,946 (—25·96)	6,980 (+0·49)	7,798 (+11·72)	9,738 (+24·88)	11,247 (+15·50)	14,048 (+24·90)	16,487 (+17·36)	1,463	1,095	1,042	1,054
205.		Nadukkuthagai							See Madras Urban Agglomeration										
206.		Naduvattam							See Naduvattam										
		Naduvattam Urban Agglomeration			**240·08**	**3,748**	..	..	..	..	..	..	**13,246**	**15,371 (+16.04)**	**18,032 (+17·31)**	75	**918**	**904**	**924**
	(i) V	Masinigudi (GP)	9/VI	Ootacamund	134·03	1,351	..	..	..	..	..	..	3,465	4,803 (+38·61)	5,893 (+22·69)	44	852	865	916

Sl. No.	Class, name and civic administration status of town	Location Code No.	Name of Taluk	Area (in sq. kms.)	Number of households including houseless households (in 1981 census)	Population and growth 1901	1911	1921
1	2	3	4	5	6	7	8	9
(ii) IV	Naduvattam (NP)	9/V	Ootacamund	106·05	2,397	..	..	..
207.	Nagappattinam					See	Nagappattinam Urban	
	Nagappattinam Urban Agglomeration			**17·99**	**18,255**	**57,190**	**60,168 (+5·21)**	**54,016 (—10.22)**
(i) V	Akkaraipettai (GP)	12/XXVII	Nagappattinam	4·00	1,256	..	..	..
(ii) VI	Andanappettai (GP)	12/XXVI	Nagappattinam	0·70	269	..	..	..
(iii) II	Nagappattinam (M)	12/XXV	Nagappattinam	13·29	16,730	57,190	60,168 (+5·21)	54,016 (—10·22)
208. I	Nagercoil (M)	16/IV	Agastiswaram	24·27	32,945	25,782	29,883 (+15·91)	34,406 (+15.14)
209. III	Namakkal (M)	6/XLIV	Namakkal	9·12	8,786	6,843	5,196 (—24·07)	9,293 (+78·85)
210.	Nambutalai						See Tondi Urban	
211.	Nandambakkam						See Madras Urban	
212.	Naranammalpuram						See Tirunelveli Urban	
213.	Narasimhanayak-kanpalaiyam						See Coimbatore Urban	
214.	Narasojipatti						See Salem Urban	
215.	Naravarikuppam						See Madras Urban	
216. IV	Nattam (NP)	10/V	Nattam	12·43	3,946	..	7,111	9,624 (+35.34)
217.	Nattapettai						See Kanchipuram Urban	
218. VI	Nattarasankottai(NP)	14/XIV	Sivaganga	13·34	1,211	..	..	..
219.	Navalpattu						See Tiruchchirappalli Urban	
220. IV	Nazareth (NP)	15/LII	Tiruchchendur	8·27	2,894	..	..	
221.	Nazarethpettai						See Madras Urban	
222. III	Nellikuppam (M)	4/VII	Panruti	21·49	7,703	13,137	13,504 (+2·79)	12,512 (—7·35)
223.	Nelliyalam						See Devarshola Urban	
224.	Nemilicheri						See Madras Urban	
225.	Nerkunram						See Madras Urban	
226.	Neykkarappatti						See Salem Urban	
227.	Neyveli						See Neyveli Urban	

rate of the town at the censuses of 1931	1941	1951	1961	1971	1981	Density (1981 Census)	Sex ratio 1961 Census	1971 Census	1981 Census
10	11	12	13	14	15	16	17	18	19
..	..	..	9,781	10,568 (+8·05)	12,139 (+14·87)	114	943	922	928
Agglomeration									
48,527 (—10·16)	**52,936 (+9·09)**	**57,854 (+9·29)**	**59,063 (+2·09)**	**74,019 (+25·32)**	**90,650 (+22·47)**	**5,039**	**1,007**	**1,033**	**1,007**
..	..	..	..	4,861	6,587 (+35·51)	1,647	..	1,011	96
..	..	..	..	1,132	1,235 (+9·10)	1,764	..	1,021	986
48,527 (—10·16)	52,936 (+9·09)	57,854 (+9·29)	59,063 (+2·09)	68,026 (+15·18)	82,828 (+21·76)	6,232	1,007	1,035	1,011
42,945 (+24·82)	51,657 (+20·29)	79,284 (+53·48)	106,207 (+33·96)	141,288 (+33·03)	171,648 (+21·49)	7,072	990	994	999
9,306 (+0·14)	12,515 (+34·48)	16,830 (+34·48)	19,935 (+18·45)	29,983 (+50·40)	39,782 (+32·68)	4,362	971	957	957
Agglomeration									
Agglomeration									
Agglomeration									
Agglomeration									
Agglomeration									
Agglomeration									
7,790 (—19·06)	8,754 (+12·37)	10,439 (+19.25)	12,757 (+22·21)	16,789 (+31·61)	19,196 (+14·34)	1,544	994	963	974
Agglomeration									
5,656	5,498 (—2·97)	5,789 (+5·29)	4,511 (—22·08)	4,797 (+6·34)	4,855 (+1·21)	364	1,119	1,061	1,135
Agglomeration									
6,212	3,648 (—41·27)	4,954 (+35·80)	10,899 (+120·00)	10,901 (+0·02)	14,302 (+31·20)	1,729	1,076	1,062	1,046
Agglomeration									
13,695 (+9·45)	13,263 (—3·15)	20,695 (+56·04)	22,168 (+7·12)	37,638 (+69·79)	40,489 (+7·57)	1,884	998	976	970
Agglomeration									
Agglomeration									
Agglomeration									
Agglomeration									
Agglomeration									

1981 Census

STATE

Status and Growth

Town Directory

MENT—I

History

Sl. No.	Class, name and civic administration status of town	Location Code No.	Name of Taluk	Area (in sq. kms.)	Number of households including houseless households (in 1981 census)	Population and growth			Density (1981 Census)	Sex ratio		
						1901	1911	1921		1961 Census	1971 Census	1981 Census
1	2	3	4	5	6	7	8	9	10	11	12	13
	Neyveli Urban Agglomeration			**82·46**	**20,000**	..	..	..	..	..	..	**10,296**
(i) V	Gengaikondan (GP)	4/XII	Vriddhachalam	3·00	1,657	..	..	Notified as				
(ii) VI	Melpathi (GP)	4/XIII	Vriddhachalam	6·77	838			Notified as				
(iii) II	Neyveli(TC)*	4/VIII	Panruti	72·69	17,505	..	..	..				
228. V	Nidamangalam (NP)	12/XXI	Mannargudi	3·57	1,333	..	..	..				
229. IV	Nilakkottai (NP)	10/XVIII	Nilakkottai	10·32	2,420	..	..	..				
230. IV	Omalur (NP)	6/IV	Omalur	2·25	2,118	..	..	..				
231. II	Ootacamund (M)	9/VII	Ootacamund	30.67	14,227	18,596	18,829 (+1·25)	19,467 (+8.39)				
232. IV	Orattanadu (Mukthambalpuram) (NP)	12/XX	Orattanadu	2·32	2,009	..	..					
233. V	Ottapparai (GP)	7/XIV	Perundurai	9·28	1,625			Notified as				
234. III	O'Valley (NP)	9/IV	Gudalur	103·43	4,595	..	..	..				
235. IV	Padmanabhapuram(M)	16/II	Kalkulam	5·08	3,637	..	..	9,156				
236. IV	Palakkodu (NP)	5/V	Palakkodu	2.50	2,364	..	..	..				
237.	Palani							See Palani Urban				
	Palani Urban Agglomeration			**26·60**	**14,539**	**17,168**	**13,211 (—23·05)**	**17,501 (+32·47)**				
(i) II	Palani (M)	10/I	Palani	6·63	13,755	17,168	13,211 (—23·05)	17,501 (+32·47)				
(ii) VI	Sivagiripatti (NP)	10/II	Palani	19·97	784	..	..	..				
238.	Palayakayal							See Tuticorin Urban				
239.	Palayankottai							See Tirunelveli				
240.	Palayankottai							See Tirunelveli				
241. IV	Palladam (NP)	8/VI	Palladam	13·36	3,825	..	6,895	6,506 (—5·64)				
242.	Pallapalaiyam							See Coimbatore				
243.	Pallapatti (Salem district)							See Salem Urban				
244. IV	Pallapatti (GP) (Ramanathapuram district)	14/XXX	Sattur	8·32	2,694	..		Notified as				
245. IV	Pallappatti (NP) (Tiruchchirappalli district)	11/XV	Karur	4·10	3,497	..	9,277	8,662 (—6·63)				

rate of the town at the censuses of						Density (1981 Census)	Sex ratio		
1931	1941	1951	1961	1971	1981		1961 Census	1971 Census	1981 Census
14	15	16	17	18	19				
..	..	..	**10,296**	**58,285 (+466·09)**	**98,866 (+69·63)**	**1,199**	**677**	**947**	**952**
town for the first time in 1981 Census					7,338	2,446	..	..	895
town for the first time in 1981 Census					3,528	521	..	..	961
..	..	..	10,296	58,285 (+466·09)	88,000 (+50·98)	1,211	677	947	957
..	..	4,621	4,896 (+5·95)	6,010 (+22·75)	6,561 (+9·17)	1,838	1,021	972	976
..	..	6,112	7,661 (+25·34)	9,184 (+19·88)	11,920 (+29·79)	1,155	988	1,010	974
..	4,525	6,480 (+43.20)	7,151 (+10.35)	8,986 (+25.66)	10,309 (+14.72)	4,582	931	977	1,011
24,616 (+26·45)	29,850 (+21·26)	41,370 (+38·59)	50,140 (+21·20)	63,310 (+26·27)	78,277 (+23·64)	2,552	901	913	935
..	..	5,035	7,152 (+42·05)	8,621 (+20·54)	10,332 (+19·85)	4,453	839	954	941
town for the first time in 1981 Census					6,414	691	..	..	957
..	..	..	13,547	13,785 (+1·76)	21,148 (+53·41)	204	867	946	968
10,313 (+12·64)	11,936 (+15·74)	13,397 (+12·24)	14,491 (+8·17)	16,889 (+16·55)	18,246 (+8·03)	3,592	1,037	1,014	993
..	..	..	..	11,769	13,024 (+10·66)	5,210	..	940	938
Agglomeration									
18,899 (+7·99)	**24,706 (+30·73)**	**34,486 (+39·59)**	**39,832 (+15·50)**	**51,664 (+29·70)**	**68,389 (+32·37)**	**2,571**	**937**	**965**	**960**
18,899 (+7.99)	24,706 (+30.73)	34,486 (+39·59)	39,832 (+15.50)	49,575 (+24.46)	64,444 (+29.99)	9,720	937	970	976
..	..	..	..	2,089	3,945 (+88.85)	198	..	850	734
Agglomeration									
Urban Agglomeration									
Urban Agglomeration									
6,987 (+7·39)	7,654 (+9·55)	9,238 (+20·70)	9,806 (+6·15)	12,836 (+30·90)	16,528 (+28·76)	1,237	944	916	927
Urban Agglomeration									
Agglomeration									
town for the first time in 1981 Census					10,725	1,289	..	..	1,008
8,320 (—3·95)	11,263 (+35·37)	9,542 (—15·28)	11,309 (+18·52)	15,948 (+41·02)	17,507 (+9·78)	4,270	1,238	1,223	1,154

*Administered by Neyveli Lignite Corporation Ltd.

Sl. No.		Class, name and civic administration status of town	Location Code No.	Name of Taluk	Area (in sq. kms.)	Number of households including houseless households (in 1981 census)	Population and growth		
							1901	1911	1921
1		2	3	4	5	6	7	8	9
		Pallattur							See Karaikkudi
247.		Pallavaram							See Madras Urban
248.		Pallikkaranai							See Madras Urban
249.	IV	Pallikondai (NP)	3/XXVI	Vellore	17·48	3,124	..	8,008	7,755 (—3·16)
250.		Pallipalaiyam							See Erode Urban
251.		Pammal							See Madras Urban
252.	V	Panapakkam (NP)	3/II	Arakkonam	5·71	1,619	..	..	..
253.	III	Panruti (M)	4/V	Panruti	18·02	8,352	15,206	15,864 (+4·33)	15,293 (—3.60)
254.	IV	Papanasam (NP)	12/XIII	Papanasam	9·56	2,651	..	..	..
255.		Papparapatti							See Mallasamudram
256.	II	Paramakkudi (M)	14/XVIII	Paramakkudi	11·87	12,570	16,134	18,794 (+16·49)	19,437 (+3·42)
257.	V	Paramankurichchi (GP)	15/XLVIII	Tiruchchendur	14·58	2,072	..	..	..
258.		Paravai							See Madurai Urban
259.	III	Pattukkottai (M)	12/XXXI	Pattukkottai	21·17	9,934	7,504	8,515 (+13·47)	9,623 (+13·01)
260.		Peerkankaranai							See Madras Urban
261.	V	Peraiyur (NP)	10/XXXII	Tirumangalam	10·38	1,586	..	..	..
262.	IV	Perambalur (NP)	11/II	Perambalur	24·47	3,947	..	..	..
263.	III	Peranambattu (NP)	3/VIII	Gudiyattam	7·61	5,287	..	6,718	6,954 (+3·51)
264.	III	Periyakulam (M)	10/XVI	Periyakulam	2·10	9,245	17,960	18,715 (+4.20)	16,478 (—11.95)
265.		Periyanayakkanpalaiyam							See Coimbatore Urban
266.		Perungalattur							See Madras Urban
267.		Perungudi							See Madras Urban
268.		Perur							See Coimbatore Urban
269.		Perur Chettipalaiyam							See Coimbatore Urban

rate of the town at the censuses of						Density (1981 Census)	Sex ratio		
1931	1941	1951	1961	1971	1981		1961 Census	1971 Census	1981 Census
10	11	12	13	14	15	16	17	18	19
Urban Agglomeration									
Agglomeration									
Agglomeration									
8,291 (+6·91)	9,454 (+14·03)	10,773 (+13·95)	10,578 (—1·81)	13,738 (+29·87)	16,390 (+19·30)	938	1,009	998	989
Agglomeration									
Agglomeration									
5,681	6,245 (+9·93)	5,050 (—19·14)	5,370 (+6·34)	6,589 (+22·70)	8,009 (+21·55)	1,403	966	952	980
13,952 (—8·77)	16,429 (+17·75)	14,584 (—11·23)	18,754 (+28·59)	34,065 (+81·64)	43,042 (+26·35)	2,389	976	957	951
..	7,635	8,753 (+14·64)	9,705 (+10·88)	11,394 (+17·40)	12,986 (+13·97)	1,358	979	1,003	973
Urban Agglomeration									
21,942 (+12·89)	24,497 (+11·64)	30,075 (+22·77)	34,521 (+14·78)	48,880 (+41·59)	61,149 (+25·10)	5,152	1,013	988	995
..	..	.. ..	7,570	8,764 (+15·77)	9,135 (+4·23)	627	1,144	1,139	1,201
Agglomeration									
10,981 (+14·11)	12,709 (+15·74)	18,246 (+43·57)	24,726 (+35·51)	37,682 (+52·40)	49,484 (+31·32)	2,337	952	941	954
Agglomeration									
..	..	4,983	5,993 (+20·27)	6,744 (+12·53)	7,444 (+10·38)	717	990	967	954
..	6,998	9,374 (+33·95)	11,168 (+19·14)	14,652 (+31·20)	18,693 (+27·58)	764	894	892	932
8,835 (+27.05)	12,319 (+39.43)	18,243 (+48·09)	19,515 (+6·97)	23,325 (+19·52)	30,057 (+28·86)	3,950	1,001	958	993
23,004 (+39·60)	25,882 (+12·51)	31,090 (+19·77)	36,335 (+17·21)	41,561 (+14·38)	44,310 (+6·61)	21,100	1,002	994	970
Agglomeration									
Agglomeration									
Agglomeration									
Agglomeration									
Agglomeration									

Sl. No.		Class, name and civic administration status of town	Location Code No.	Name of Taluk	Area (in sq. kms.)	Number of households including houseless households (in 1981 census)	Population and growth		
							1901	1911	1921
1		2	3	4	5	6	7	8	9
270.		Pettai							See Tirunelveli
271.	V	Pillanallur (NP)	6/XXXVI	Rasipuram	4·07	1,787	..	..	..
272.		Pirattiyur							See Tiruchchirappalli
273.	IV	Poddatturupeta (NP)	2/V	Pallipattu Sub-Taluk	6·47	2,490	..	..	..
274.		Polichalur							See Madras Urban
275.		Pollachi							See Pollachi Urban
		Pollachi Urban Agglomeration			**42·75**	**24,566**	**8,958**	**10,909 (+21·78)**	**11,875 (+8·86)**
(i)	VI	Chinnampalaiyam (GP)	8/XXXIII	Pollachi	1·92	970	..	..	..
(ii)	VI	Makkinampatti (GP)	8/XXXII	Pollachi	4·71	736	..	..	..
(iii)	II	Pollachi (M)	8/XXVIII	Pollachi	13·86	17,168	8,958	10,909 (+21·78)	11,875 (+8·86)
(iv)	VI	Puliyampatti (GP)	8/XXIX	Pollachi	3·86	528	..	..	..
(v)	IV	Suleeswarampatti (NP)	8/XXXI	Pollachi	5·50	2708	..	..	..
(vi)	IV	Uttukkuli (NP)	8/XXX	Pollachi	12·90	2,456	..	..	..
276.	III	Polur (NP)	3/XXXI	Polur	13·79	4,395	9,206	9,929 (+7·85)	9,903 (—0·26)
277.		Ponmalai							See Tiruchchirappalli
278.	IV	Ponnamaravati (NP)	13/V	Tirumayam	1·80	2,635	..	..	..
279.	IV	Ponneri (NP)	2/I	Ponneri	9·63	3,175	..	..	..
280.		Poonamallee							See Madras Urban
281.	III	Portonovo (NP)	4/XVII	Chidambaram	11·81	3,550	13,712	15,804 (+15·26)	12,940 (—18·12)
282.	II	Pudukkottai (M)	13/III	Pudukkottai	12·13	16,877	20,347	26,850 (+31·96)	26,101 (—2·79)
283.		Puduvayal							See Karaikkudi
284.		Pulal							See Madras Urban
285.	V	Pulicat (GP)	2/III	Ponneri	11·86	1,460	5,448	4,734 (—13·11)	4,177 (—11·77)
286.		Puliyampatti							See Pollachi Urban
287.	III	Puliyangudi (M)	15/I	Sivagiri Sub-Taluk	42·32	9,705	..	15,463	18,437 (+19·23)

rate of the town at the censuses of						Density (1981 Census)	Sex ratio		
1931	1941	1951	1961	1971	1981		1961 Census	1971 Census	1981 Census
10	11	12	13	14	15	16	17	18	19
Urban Agglomeration									
..	..	..	6,883	7,463 (+8·43)	8,032 (+7·62)	1,973	1,003	955	1,008
Urban Agglomeration									
..	..	8,204	9,961 (+21·45)	10,797 (+8·36)	13,128 (+21·59)	2,029	954	930	949
Agglomeration									
Agglomeration									
22,112 (+86·21)	**25,198 (+13·96)**	**41,744 (+65·66)**	**54,369 (+30·24)**	**93,838 (+72·59)**	**114,971 (+22·52)**	**2,689**	**941**	**926**	**932**
..	..	..	..	2,580	4,036 (+56·43)	2,102	..	955	946
..	..	..	..	2,703	3,643 (+34·78)	773	..	745	764
22,112 (+86·21)	25,198 (+13·96)	41,744 (+65·66)	54,369 (+30·24)	68,655 (+26·28)	82,354 (+19·95)	5,942	941	925	934
..	..	..	..	2,002	2,307 (+15·23)	598	..	942	888
..	..	..	..	8,638	12,091 (+39·97)	2,198	..	925	949
..	..	..	..	9,260	10,540 (+13·82)	817	..	978	965
11,626 (+17·40)	13,164 (+13·23)	16,088 (+22·21)	14,764 (—8·23)	18,073 (+22·41)	21,656 (+19·83)	1,570	987	980	988
Urban Agglomeration									
10,659	11,829 (+10·98)	7,779 (—34·24)	9,027 (+16·04)	10,764 (+19·24)	11,467 (+6·53)	6,371	1,169	1,121	1,075
..	..	6,903	7,740 (+12.13)	10,797 (+39·50)	16,021 (+48.38)	1,664	923	911	935
Agglomeration									
13,762 (+5·35)	14,175 (+3·00)	15,084 (+6·41)	15,139 (+0·36)	17,412 (+15·01)	20,100 (+15·44)	1,702	1,139	1,199	1,214
28,776 (+10·25)	34,188 (+18·81)	44,527 (+30·24)	50,488 (+13·39)	66,384 (+31·48)	87,952 (+32·49)	7,251	962	957	962
Urban Agglomeration									
Agglomeration									
4,164 (—0·31)	3,781 (—9·20)	3,620 (—4·26)	4,009 (+10·75)	2,279 (—43·15)	7,396 (+224·53)	624	1,012	940	989
Agglomeration									
21,173 (+14·84)	23,695 (+11·91)	27,619 (+16·56)	30,648 (+10·97)	38,742 (+26·41)	43,998 (+13·57)	1,040	1,010	1,016	1,018

Sl. No.	Class, name and civic administration status of town	Location Code No.	Name of Taluk	Area (in sq. kms.)	Number of households including houseless households (in1981 census)	Population and growth		
						1901	1911	1921
1	2	3	4	5	6	7	8	9
288.	IV Punjai Pugalur (NP)	11/XIV	Karur	21·01	3,324	..	..	..
289.	IV Punjaipuliyampatti (NP)	7/II	Satyamangalam	5·77	2,695	..	..	..
290.	Putteri						See Kanchipuram Urban	
291.	Puttur						See Salem Urban	
292.	V Puvalur (NP)	11/V	Lalgudi	6·44	1,625	..	..	..
293.	I Rajapalaiyam (M)	14/XXIII	Rajapalaiyam	11·36	23,590	25,360	28,412 (+12·03)	33,184 (+16·80)
294.	III Ramanathapuram (M)	14/XXXV	Ramanatha-puram	5·89	8,442	14,546	16,513 (+13·52)	15,281 (—7·46)
295.	III Rameswaram (TC)	14/XXXVIII	Rameswaram Sub-Taluk	52·24	5,479	6,632	10,612 (+60·01)	7,582 (—28·55)
296.	Ranippettai						See Arcot Urban	
297.	III Rasipuram (M)	6/XXXV	Rasipuram	10·28	7,362	11,512	15,238 (+32·37)	13,978 (—8·27)
298.	Reddipatti						See Salem Urban	
299.	V Rosalpatti (GP)	14/XXI	Virudunagar	4·72	1,732		Notified as town	
300.	Sadayankuppam						See Madras Urban	
301.	Salem						See Salem Urban	
	Salem Urban Agglomeration			**97·84**	**109,444**	**70,621**	**59,153 (—16·24)**	**52,244 (—11·68)**
(i)	IV Alagapuram (GP)	6/XI	Salem	8·53	2,075	..	..	..
(ii)	IV Ammapalaiyam (GP)	6/IX	Salem	1·79	2,277	..	..	..
(iii)	V Ammapettai (GP)	6/XIII	Salem	7·93	1,729	..	..	..
(iv)	IV Annadanapatti (GP)	6/XV	Salem	3·53	2,961	..	..	..
(v)	IV Jarikondalampatti (NP)	6/XXI	Salem	1·81	2,632	..	..	..
(vi)	VI Kandampatti (GP)	6/XX	Salem	2·34	895	..	..	..
(vii)	VI Komarasamipatti (GP)	6/XIV	Salem	4·04	1,021	..	..	..
(viii)	V Kondalampatti (GP)	6/XXIV	Salem	3·29	1,486	..	..	..
(ix)	V Meyyanur (GP)	6/XVII	Salem	1·25	1,747	..	..	..
(x)	VI Narasojipatti (GP)	6/X	Salem	1·30	551	..	..	..
(xi)	V Neykkarappatti (GP)	6/XXIII	Salem	3·98	1,326	..	..	..
(xii)	VI Pallapatti (GP)	6/XVI	Salem	1·48	826	..	..	..
(xiii)	V Puttur (GP)	6/XXII	Salem	5·88	1,483	..	..	..
(xiv)	VI Reddipatti (GP)	6/VIII	Salem	2·27	975	..	..	..
(xv)	I Salem (M)	6/VI	Salem	19·93	75,015	70,621	59,153 (—16·24)	52,244 (—11·68)

rate of the town at the censuses of						Density (1981 Census)	Sex ratio		
1931	1941	1951	1961	1971	1981		1961 Census	1971 Census	1981 Census
10	11	12	13	14	15	16	17	18	19
..	..	8,532	9,983 (+17·01)	12,823 (+28·45)	13,651 (+6·46)	650	990	996	985
..	..	..	..	10,425	12,046 (+15·55)	2,088	..	949	969
Agglomeration									
Agglomeration									
..	..	5,449	6,135 (+12·59)	6,987 (+13·89)	7,355 (+5·27)	1,142	1,008	975	1,006
38,693 (+16·60)	46,289 (+19·63)	60,861 (+31.48)	71,203 (+16·99)	86,952 (+22·12)	101,640 (+16·89)	8,947	985	983	963
16,817 (+10·05)	18,152 (+7·94)	24,053 (+32·51)	26,890 (+11·79)	36,122 (+34·33)	45,719 (+26·57)	7,762	1,036	1,000	969
8,423 (+11·09)	5,774 (—31·45)	5,419 (—6·15)	6,801 (+25·50)	16,755 (+146·36)	27,928 (+66·68)	535	985	976	908
Agglomeration									
14,438 (+3·29)	17,764 (+23·04)	23,125 (+30·18)	23,871 (+3·23)	28,492 (+19·36)	33,625 (+18·02)	3,271	986	977	962
Agglomeration for the first time in 1981 Census					8,362	1,772	..	..	778
Agglomeration									
Agglomeration									
102,179 (+95·58)	**129,702 (+26·94)**	**202,335 (+56·00)**	**273,134 (+34·99)**	**416,440 (+52·47)**	**518,615 (+24·54)**	**5,301**	**956**	**950**	**952**
..	..	..	..	6,093	10,474 (+71·90)	1,228	..	1,075	1,018
..	..	..	..	7,120	11,159 (+56·73)	6,234	..	924	936
..	..	..	..	6,883	7,535 (+9·47)	950	..	938	962
..	..	..	..	7,481	12,478 (+66·80)	3,535	..	968	937
..	..	..	8,184	10,913 (+33·35)	12,464 (+14·21)	6,886	976	972	966
..	..	..	..	3,244	4,095 (+26·23)	1,750	..	955	947
..	..	..	..	3,392	4,274 (+26·00)	1,058	..	926	913
..	..	..	..	6,288	6,668 (+6·04)	2,027	..	952	947
..	..	..	..	3,998	7,375 (+84·47)	5,900	..	931	966
..	..	..	..	2,772	2,411 (—13·02)	1,855	..	933	938
..	..	..	..	5,554	6,185 (+11·36)	1,554	..	929	945
..	..	..	..	2,224	3,372 (+51·62)	2,278	..	911	873
..	..	..	..	6,398	6,906 (+7·94)	1,174	..	963	953
..	..	..	..	3,119	4,467 (+43·22)	1,968	..	888	868
102,179 (+95.68)	129,702 (+26.94)	202,335 (+56.00)	249,145 (+23.15)	308,716 (+23.91)	361,394 (+17.06)	18,133	957	948	953

Sl. No.	Class, name and civic administration status of town	Location Code No.	Name of Taluk	Area (in sq. kms,)	Number of households including houseless households (in 1981 census)	Population and growth 1901	1911	1921
1	2	3	4	5	6	7	8	9
(xvi) IV	Seelanayakkanpatti (GP)	6/VII	Salem	11·08	3,694		Notified as town	
(xvii) V	Sivadapuram (GP)	6/XIX	Salem	2·92	1,207	..	..	..
(xviii) III	Suramangalam (M)	6/XVIII	Salem	10·85	5,603	..	..	..
(xix) V	Thadampatti (GP)	6/XII	Salem	3·64	1,941	..	..	..
302.	Samayanallur						See Madurai Urban	
303. III	Sankarankovil (M)	15/II	Sankarankovil	12·40	8,742	16,775	15,182 (—9·50)	12,655 (—16·64)
304.	Sankarapuram						See Karaikkudi Urban	
305.	Sankarnagar						See Tirunelveli Urban	
306. IV	Sattankulam (NP)	15/XLIV	Sattankulam	15·88	2,825	6,953	7,440 (+7·00)	5,646 (—24.11)
307. III	Sattur (M)	14/XXXII	Sattur	3·79	5,820	7,870	6,396 (—18·73)	8,582 (+34·18)
308.	Sattuvacheri						See Vellore Urban	
309. III	Satyamangalam (M)	7/I	Satyamangalam	29·24	6,748	..	..	..
310. IV	Sawyerpuram (NP)	15/XX	Srivaikuntam	4·28	2,430	..	..	..
311.	Seelanayakkanpatti						See Salem Urban	
312.	Seevur	..					See Gudiyattam Urban	
313.	Senaipalaiyam						See Vembaditalam Urban	
314.	Sennirkuppam						See Madras Urban	
315.	Seppaiyapuram						See Mallasamudram	
316.	Sevilimedu						See Kanchipuram Urban	
317. V	Shembakkam (NP)	3/XXII	Vellore	4·91	1,855		Notified as town	
318. III	Shencottah (M)	15/XXXV	Shencottah	2·68	5,432	9,039	10,309 (+14·05)	11,241 (+9·04)
319. IV	Sholinghur (NP)	3/IV	Walajapet	14·23	3,513	6,442	7,678 (+19·19)	8,139 (+6·00)
320. IV	Singampunari (NP)	14/I	Tiruppattur	2·59	2,533	..	..	..
321. III	Sirkazhi (M)	12/II	Sirkazhi	13·29	5,231	9,722	11,116 (+14·34)	12,360 (+11·19)
322.	Sitralapakkam						See Madras Urban	
323.	Sivadapuram						See Salem Urban	
324. III	Sivaganga (M)	14/XIII	Sivaganga	6·97	4,834	9,097	9,689 (+6·51)	9,766 (+0.79)
325.	Sivagiripatti	..					See Palani Urban	
326.	Sivakasi	..					See Sivakasi Urban	
	Sivakasi Urban Agglomeration			**12·94**	**18,433**	**13,021**	14,022 (+7·69)	**14,617** (+4·24)
(i) II	Sivakasi (M)	14/XXVII	Sattur	6.82	12,740	13,021	14,022 (+7.69)	14,617 (+4.24)
(ii) III	Tiruttangal (NP)	14/XXIX	Sattur	6·12	5,693	..	..	..
327. V	Sivanthipuram (GP)	15/XXXVII	Ambasamudram	5·01	2,295		Notified as town	
328.	Soranjeri						See Madras Urban	

Rate of the town at the censuses of 1931	1941	1951	1961	1971	1981	Density (1981 Census)	Sex ratio 1961 Census	1971 Census	1981 Census
10	11	12	13	14	15	16	17	18	19
for the first time in 1981 Census.					16,337	1,474	..	..	942
..	..	..	..	5,051	5,579 (+10·45)	1,911	..	985	954
..	..	..	15,805	20,971 (+32·69)	26,676 (+27·20)	2,459	926	947	965
..	..	..	..	6,223	8,766 (+40·86)	2,408	..	953	917
Agglomeration									
14,823 (+17·13)	16,923 (+14·17)	21,904 (+29·43)	24,089 (+9·98)	32,994 (+36·97)	42,084 (+27·55)	3,394	1,006	988	992
Agglomeration									
Agglomeration									
7,690 (+36·20)	8,688 (+12·98)	9,303 (+7·08)	10,974 (+17·96)	12,935 (+17·87)	13,364 (+3·32)	842	1,104	1,082	1,113
8,772 (+2·21)	9,831 (+12·07)	13,565 (+37·98)	15,759 (+16·17)	22,222 (+41·01)	27,143 (+22·14)	7,162	955	999	961
Agglomeration									
..	8,981	14,018 (+56·09)	19,236 (+37·22)	25,931 (+34·80)	31,040 (+19·70)	1,062	938	969	946
..	..	7,631	8,060 (+5·62)	11,491 (+42·57)	11,650 (+1·38)	2,722	1,005	974	1,061
Agglomeration									
Agglomeration									
Agglomeration									
Agglomeration									
Urban Agglomeration									
Agglomeration									
for the first time in 1981 Census					9,500	1,935	..	..	972
12,225 (+8·75)	14,814 (+21·18)	17,332 (+17·00)	20,528 (+18·44)	23,889 (+16·37)	25,075 (+4·96)	9,356	1,023	990	998
8,692 (+6·79)	9,977 (+14·79)	10,943 (+9·68)	11,480 (+4·91)	14,699 (+28·04)	17,396 (+18·35)	1,222	1,015	991	956
..	..	5,714	6,471 (+13·25)	7,896 (+22·02)	11,901 (+50·72)	4,595	973	965	950
12,814 (+3·67)	12,804 (—0·08)	15,275 (+19·30)	19,531 (+27·86)	22,711 (+16·28)	25,507 (+12·31)	1,919	975	947	949
Agglomeration									
Agglomeration									
11,323 (+15·94)	12,106 (+6·92)	14,306 (+18·17)	15,642 (+9·34)	20,826 (+33·14)	24,832 (+19·24)	3,563	938	952	978
Agglomeration									
Agglomeration									
15,212 (+4·07)	**16,626** (+9·30)	**22,674** (+36·38)	**30,690** (+35·35)	**60,753** (+97·96)	**83,072** (+36·74)	**6,420**	**987**	**973**	**980**
15,212 (+4·07)	16,626 (+9·30)	22,674 (+36·38)	30,690 (+35·35)	44,883 (+46·25)	59,827 (+33·30)	8,772	987	957	971
..	..	..	..	15,870	23,245 (+46·47)	3,798	..	1,019	1,006
for the first time in 1981 Census					19,616	1,919	..	..	1,010
Agglomeration									

1981 Census

STATE

Status and Growth

Town Directory

MENT—I

History

Sl. No.	Class, name and civic administration status of town	Location Code No.	Name of Taluk	Area (in sq. kms.)	Number of households including houseless households (in 1981 census)	Population and growth		
						1901	1911	1921
1	2	3	4	5	6	7	8	9
329. IV	Sriperumbudur (NP)	2/VIII	Sriperumbudur	19·39	2,435	5,481	6,129 (+11·82)	5,853 (—4·50)
330.	Srirangam						See Tiruchchirappalli	
331. IV	Srivaikuntam (GP)	15/XVIII	Srivaikuntam	9·22	3,753	10,550	11,005 (+4·31)	10,073 (—8·47)
332. II	Srivilliputtur (M)	14/XXII	Srivilliputtur	5·72	14,236	26,382	29,066 (+10·17)	31,195 (+7·32)
333.	St. Thomas Mount-cum-Pallavaram						See Madras	Urban
334.	Suleeswarampatti						See Pollachi	Urban
335.	Sulur						See Coimbatore	Urban
336.	Suramangalam						See Salem	Urban
337	Surampatti						See Erode	Urban
338.	Tachchanallur						See Tirunelveli	Urban
339.	Talaiyuttu						See Tirunelveli	Urban
340.	Tambaram						See Madras	Urban
341. IV	Taramangalam (NP)	6/V	Omalur	9·49	3,123	..	..	..
342. IV	Tattayyangarpettai (NP)	11/IX	Musiri	17·13	2,726	..	..	..
343. II	Teni Allinagaram (M)	10/XIV	Periyakulam	21·94	11,120	..	..	..
344. III	Tenkasi (M)	15/XXXIII	Tenkasi	25·96	10,358	18,128	19,940 (+10·00)	22,071 (+10·69)
345.	Thadampatti						See Salem	Urban
346. I	Thanjavur (M)	12/XIX	Thanjavur	29·15	35,604	57,870	60,341 (+4·27)	59,913 (—0·71)
347.	Thathaneri						See Madurai	Urban
348.	Thiagarajar Colony						See Madurai	Urban
349. IV	Thiruvaiyaru (NP)	12/XVIII	Thiruvaiyaru	5·61	2,993	7,821	8,190 (+4·72)	8,494 (+3·71)
350. III	Thiruvarur (M)	12/XXIV	Thiruvarur	11·48	8,595	15,436	16,408 (+6·30)	24,124 (+47·03)
351. V	Thorapadi (NP)	4/VI	Panruti	2·06	1,275		Notified as town for	
352. II	Tindivanam (M)	4/I	Tindivanam	22·37	10,557	11,373	13,804 (+21·38)	15,177 (+9·95)
353.	Tinnanur						See Madras Urban	
354. IV	Tirubuvanam (NP)	12/IX	Tiruvidaimarudur	3·80	2,206		Notified as town for	
355.	Tiruchchendur						See Tiruchchendur	
	Tiruchchendur Urban Agglomeration			79·77	14,893	37,802	38,393 (+1·56)	21,988 (—42·73)
(i) III	Arumuganeri (NP)	15/XLVII	Tiruchchendur	26·85	4,703	..	..	..
(ii) III	Kayalpattinam (NP)	15/XLVI	Tiruchchendur	29·55	4,938	11,746	12,862 (+9·50)	13,105 (+1·89)
(iii) III	Tiruchchendur (NP)	15/XLV	Tiruchchendur	23·37	5,252	26,056	25,531 (—2·01)	8,883 (—65·2)
356.	Tiruchchirappalli						See Tiruchchirappalli	

rate of the town at the censuses of						Density (1981 Census)	Sex ratio		
1931	1941	1951	1961	1971	1981		1961 Census	1971 Census	1981 Census
10	11	12	13	14	15	16	17	18	19
6,478 (+10·68)	4,302 (—33·59)	6,850 (+59·23)	7,085 (+3·43)	8,725 (+23·15)	10,926 (+25·23)	563	952	992	984
Urban Agglomeration									
10,074 (+0·01)	9,524 (—5·46)	11,501 (+20·76)	12,590 (+9·47)	16,064 (+27·59)	16,128 (+0·40)	1,749	1,067	1,032	1,060
32,385 (+3·81)	34,642 (+6·97)	40,436 (+16·73)	46,816 (+15·78)	53,855 (+15·04)	61,458 (+14·12)	10,744	1,076	1,055	1,01
Agglomeration									
Agglomeration									
Agglomeration									
Agglomeration									
Agglomeration									
Agglomeration									
Agglomeration									
Agglomeration									
..	6,666	9,251 (+38·78)	9,243 (—0·09)	14,355 (+55·31)	14,942 (+4·09)	1,574	977	952	960
..	7,684	9,195 (+19·66)	8,960 (—2·56)	10,891 (+21·55)	11,539 (+5·95)	674	1,020	1,022	1,018
9,678	13,123 (+35·60)	18,670 (+42·27)	24,606 (+31·79)	34,854 (+41·65)	53,018 (+52·11)	2,416	968	964	960
27,338 (+23·86)	22,862 (—16·37)	31,074 (+35·92)	34,403 (+10·71)	42,627 (+23·90)	49,214 (+15·45)	1,896	1,033	1,036	1,023
Agglomeration									
66,889 (+11·64)	68,702 (+2·71)	103,680 (+46·55)	111,039 (+10·35)	140,547 (+26·51)	184,015 (+30·93)	6,313	979	974	947
Agglomeration									
Agglomeration									
7,741 (—8·87)	9,302 (+20·17)	11,336 (+21·87)	11,171 (—1·46)	12,867 (+15·18)	14,013 (+8·91)	2,498	997	1,010	1,038
20,371 (—15·55)	22,275 (+9·35)	27,251 (+22·34)	30,137 (+10·59)	35,850 (+18·96)	43,654 (+21·77)	3,803	991	1,004	1,002
the first time in 1981 Census					6,513	3,162	...	..	941
18,856 (+24·24)	18,177 (—3·60)	29,651 (+63·12)	34,342 (+15·82)	45,058 (+31·20)	56,520 (+25·44)	2,527	966	934	935
Agglomeration									
the first time in 1981 Census					10,584	2,785	..	..	997
Urban Agglomeration									
24,084 (+9·53)	**21,041 (—12·63)**	**38,317 (+82·11)**	**43,518 (+13·57)**	**55,636 (+27·85)**	**68,884 (+23·81)**	**864**	**1,185**	**1,104**	**1,116**
..	..	13,801	14,904 (+7·99)	18,585 (+24·70)	21,107 (+13·57)	786	1,090	1,070	1,120
8,756 (—33·19)	9,931 (+13·42)	11,302 (+13·81)	13,432 (+18·85)	18,925 (+40·89)	23,544 (+24·41)	797	1,515	1,268	1,275
15,328 (+72·55)	11,110 (—27·52)	13,214 (+18·94)	15,182 (+14·89)	18,126 (+19·39)	24,233 (+33·69)	1,037	1,039	989	978
Urban Agglomeration									

Sl. No.	Class, name and civic administration status of town	Location Code No.	Name of Taluk	Area (in sq. kms.)	Number of households including houseless households (in 1981 census)	Population and growth 1901	1911	1921
1	2	3	4	5	6	7	8	9
(ii)	VI Melânattam (GP)	15/XXIX	Tirunelveli	0·90	390	..	..	..
(iii)	II Melappalaiyam (M)	15/XXVIII	Tirunelveli	16·87	11,588	..	..	..
(iv)	IV Naranammalpuram (NP)	15/XXVI	Tirunelveli	8·57	2,930	..	..	..
(v)	II Palayankottai (M)	15/XXXI	Tirunelveli	17·00	17,267	39,545	44,909 (+13·56)	46,643 (+3.86)
(vi)	V Palayankottai (GP)	15/XXX	Tirunelveli	4·88	1,282	..	..	..
(vii)	VI Pettai (GP)	15/XXIII	Tirunelveli	3·41	176	..	..	..
(viii)	VI Sankarnagar (TC)	15/XXVII	Tirunelveli	8·49	707	..	..	..
(ix)	IV Tachchanallur (NP)	15/XXIV	Tirunelveli	1·40	3,909	..	..	..
(x)	V Talaiyuttu (GP)	15/XXII	Tirunelveli	9·70	1,307	..	..	..
(xi)	I Tirunelveli (M)	15/XXI	Tirunelveli	15·15	27,545	40,469	44,805 (+10.71)	53,783 (+20·04)
368.	Tirunirmalai						See Madras Urban	
369.	Tirupparangunram						See Madurai Urban	
370.	II Tiruppattur (M) (North Arcot district)	3/XXXIII	Tiruppattur	4·65	9,506	18,689	10,470 (—43·98)	16,275 (+55·44)
371.	III Tiruppattur (NP) (Ramanathapuram district)	14/II	Tiruppattur	9·46	4,409	5,881	9,399 (+59.82)	9,687 (+3·06)
372.	Tiruppur						See Tiruppur Urban	
	Tiruppur Urban Agglomeration			**90·98**	**48.098**	**6.056**	**9,429 (+55·70)**	**10,851 (+15·08)**
(i)	IV Avanashi (NP)	8/III	Avanashi	8·75	3,401	..	..	..
(ii)	V Chettipalaiyam (GP)	8/VIII	Palladam	10·39	1,258	..	..	..
(iii)	V Tirumuruganpundi(NP)	8/IV	Avanashi	14·76	1,638	..	..	..
(iv)	I Tiruppur (M)	8/VII	Palladam	43.52	36,841	6,056	9,429 (+55·70)	10,851 (+15·08)
(v)	V Veerapandi (GP)	8/X	Palladam	11·64	1,274	..	..	..
(vi)	IV Velampalaiyam (NP)	8/IX	Palladam	1·92	3,686	..	..	..
373.	IV Tiruppuvanam (NP)	14/XV	Manamadurai Sub-Taluk	11·31	3,263	..	6,154	7,214 (+17·22
374.	Tirusulam						See Madras Urban	
375.	Tiruttangal						See Sivakasi Urban	
376.	III Tiruttani (NP)	2/VII	Tiruttani	11·40	5,156	..	..	5,815
377.	III Tirutturaippundi (NP)	12/XXVIII	Tirutturaippundi	11·94	4 316	5,400	6,015 (+11·39)	6,487 (+7.85)

rate of the town at the censuses of 1931	1941	1951	1961	1971	1981	Density (1981 Census)	Sex ratio 1961 Census	1971 Census	1981 Census
10	11	12	13	14	15	16	17	18	19
..	..	..	..	1,222	1,463 (+19·72)	1,626	..	1,114	1,114
..	31,505	37,653 (+19·51)	38,806 (+3·06)	47,731 (+23·00)	57,683 (+20·85)	3,419	1,120	1,100	1,052
..	..	..	..	10,487	13,085 (+24·77)	1,527	..	976	967
51,990 (+11·46)	30,967 (—40·44)	40,010 (+29·20)	51,002 (+27·47)	70,070 (+37·39)	87,302 (+24·59)	5,135	971	982	1,602
..	..	..	..	3,800	5,740 (+51·05)	1,176	..	995	1,041
..	..	..	..	701	754 (+7·56)	221	..	910	953
..	..	..	..	3,093	3,563 (+15·20)	420	..	895	897
9,483	8,772 (—7·50)	9,790 (+11·61)	12,252 (+25·15)	14,714 (+20·09)	17,269 (+17·36)	12,335	1,017	1,031	998
..	..	..	..	5,042	6,124 (+21·46)	631	..	1,005	978
57,078 (+6·13)	60,676 (+6·30)	73,476 (+21·10)	87,988 (+19·75)	108,498 (+23·31)	128,850 (+18·76)	8,505	1,000	986	993
Agglomeration									
18,299 (+12·44)	23,008 (+25·73)	27,003 (+17·36)	30,799 (+14·06)	40,357 (+31·03)	52,441 (+29·94)	11,278	972	959	942
10,644 (+9·88)	12,911 (+21·30)	15,532 (+20·30)	14,510 (—6·58)	18,316 (+26·23)	22,152 (+20·94)	2,342	1,127	1,019	1,020
Agglomeration									
18,059 (+66·43)	**39,195 (+117·04)**	**60,465 (+54·27)**	**97,965 (+62·02)**	**151,127 (+54·27)**	**215,859 (+42·83)**	**2,373**	**942**	**935**	**933**
..	6,096	7,986 (+31·00)	9,796 (+22·66)	12,723 (+29·88)	15,182 (+19·33)	1,735	961	945	963
..	..	..	..	4,160	5,652 (+35·87)	544	..	1,004	949
..	..	..	..	5,750	7,114 (+23·72)	482	..	968	949
18,059 (+66·43)	33,099 (+83·28)	52,479 (+58·55)	79,773 (+52·01)	113,302 (+42·03)	165,223 (+45·83)	3,796	932	928	927
..	..	..	..	4,671	6,112 (+30·85)	525	..	951	923
..	..	..	8,396	10,521 (+25·31)	16,576 (+57·55)	8,633	1,012	948	954
7,387 (+2·40)	8,151 (+10·34)	9,677 (+18·72)	10,226 (+5·67)	12,504 (+22·28)	15,663 (+25·26)	1,385	990	980	992
Agglomeration									
Agglomeration									
6,405 (+10·15)	7,197 (+12·37)	9,925 (+37·90)	10,324 (+4·02)	16,361 (+58·48)	24,496 (+49·72)	2,149	971	964	970
7,351 (+13·32)	8,071 (+9·79)	11,107 (+37·62)	13,508 (+21·62)	17,119 (+26·73)	20,694 (+20·88)	1,733	949	963	961

1981 Census

STATE

Status and Growth

Town Directory

MENT—I

History

Sl. No.	Class, name and civic administration status of town	Location Code No.	Name of Taluk	Area (in sq. kms.)	Number of households including houseless households (in 1981 census)	Population and growth			rate of the town at the censuses of						Density (1981 Census)	Sex ratio		
						1901	1911	1921	1931	1941	1951	1961	1971	1981		1961 Census	1971 Census	1981 Ceusus
1	2	3	4	5	6	7	8	9	10	11	12	13	14	15	16	17	18	19
	Tiruchchirappalli Urban Agglomeration			**144·99**	**125,176**	**127,760**	**148,311 (+16·09)**	**143,575 (—3·19)**	**181,443 (+26·38)**	**202,654 (+11·69)**	**294,233 (+45·19)**	**338,881 (+15·17)**	**464,624 (+37·11)**	**609,548 (+31·19)**	**4,204**	**954**	**948**	**949**
(i)	IV Abishekapuram (NP)	11/XX	Tiruchchirappalli	9·62	2,101	..	..	..	..	..	..	3,950	9,890 (+150·38)	11,628 (+17·57)	1,209	894	745	744
(ii)	IV Alathur (NP)	11/XXI	Tiruchchirappalli	7·75	3,661	..	..	..	..	..	..	..	12,311	17,023 (+38·27)	2,197	..	960	995
(iii)	IV Ariyamangalam (NP)	11/XXV	Tiruchchirappalli	7·99	4,380	..	..	..	..	..	..	..	12,496	19,236 (+53·94)	2,408	..	918	951
(iv)	IV Golden Rock Railway Colony (Southern Rly. Admn.)	11/XXVII	Tiruchchirappalli	0·93	3,586	..	..	..	13,937	16,412 (+17·76)	19,812 (+20·72)	19,560 (—1·27)	21,115 (+7·95)	19,150 (—9·31)	19,541	959	967	951
(v)	VI Navalpattu (GP)	11/XXIII	Tiruchchirappalli	17·38	1,082	Notified as town for the first time in 1981 Census								4,715	271	..	..	960
(vi)	IV Pirattiyur (NP)	11/XIX	Tiruchchirappalli	10·59	2,658	..	..	..	..	..	..	..	8,629	11,895 (+37·85)	1,123	..	975	951
(vii)	II Ponmalai (M)	11/XXVIII	Tiruchchirappalli	24·61	11,809	..	..	..	..	..	18,798	23,560 (+25·33)	38,880 (+65·03)	55,995 (+44·02)	2,275	950	906	898
(viii')	II Srirangam (M)	11/XVIII	Tiruchchirappalli	18·47	14,016	23,039	24,799 (+7·64)	23,153 (—6·64)	24,663 (+6·52)	26,676 (+8·16)	36,702 (+37·58)	41,949 (+14·30)	51,069 (+21·74)	64,241 (+25·79)	3,478	1,015	989	982
(ix)	I Tiruchchirappalli (M)	11/XVII	Tiruchchirappalli	23·26	71,775	104,721	123,512 (+17·94)	120,422 (—2·50)	142,843 (+18·62)	159,566 (+11·71)	218,921 (+37·20)	249,862 (+14·13)	307,400 (+23·03)	362,045 (+17·78)	15,565	945	952	971
(x)	IV Tiruverambur (NP)	11/XXII	Tiruchchirappalli	4·16	3,717	Notified as town for the first time in 1981 Census								15,297	3,677	..	..	818
(xi)	III Tuvagudi (NP)	11/XXIV	Tiruchchirappalli	19·42	5,493	Notified as town for the first time in 1981 Census								24,720	1,273	..	..	825
(xii)	VI Ulkadai Ariyamangalam (GP)	11/XXVI	Tiruchchirappalli	0·76	8·98	..	..	..	..	..	..	..	2,834	3,603 (+27·13)	4,741	..	986	972
357.	II Tiruchengodu (M)	6/XXXVIII	Tiruchengodu	25·19	12,736	8,195	4,645 (—43·33)	10,513 (+126·33)	2,322 (+17·21)	15,516 (+17·21)	19,228 (+23·92)	21,386 (+11·22)	36,990 (+72·96)	53,941 (+45·83)	2,141	976	958	931
358.	IV Tirukkalukkunram (NP)	2/LVIII	Chengalpattu	15·63	4,139	5,723	6,838 (+19·38)	7,957 (+16·36	8,623 (+8·37)	9,505 (+10·23)	11,407 (+20·01)	12,881 (+12·92)	16,593 (+28·82)	19,804 (+19·35)	1,267	974	967	964
359.	IV Tirukkattuppalli (NP)	12/XVII	Thiruvaiyaru	4·79	2,496	..	..	5,536	6,406 (+15·72)	5,609 (—12·44)	6,938 (+23·69)	8,038 (+15·85)	10,190 (+26·77)	11,999 (+17·75)	2,505	967	968	961
360.	III Tirukkoyilur (NP)	4/III	Tirukkoyilur	12·00	4,182	8,617	10,654 (+23·64)	10,154 (—4·69)	13,436 (+32·32)	14,800 (+10·15)	16,695 (+12·80)	13,739 (—17·71)	18,226 (+32·66)	21,837 (+19·81)	1,820	1,066	1,020	963
361.	Tirumahishai						See Madras Urban Agglomeration											
362.	III Tirumangalam (M)	10/XXXI	Tirumangalam	10·70	6,143	8,894	9,840 (+10·64)	10,175 (+3·40)	10,475 (+2·95)	11,111 (+6·07)	16,132 (+45·19)	17,633 (+9·30)	22,896 (+29·85)	29,977 (+30·93)	2,802	1,043	1,000	966
363.	IV Tirumullaivasal (GP)	12/I	Sirkazhi	17·26	2,057	..	..	4,643	4,807 (+3·53)	6,113 (+27·17)	5,903 (—3·44)	7,326 (+24·11)	8,785 (+19·92)	10,326 (+17·54)	598	1,078	1,046	1,032
364.	Tirumuruganpundi						See Tiruppur Urban Agglomeration											
365.	Tirunagar						See Madurai Urban Agglomeration											
366.	IV Tirunageswaram (NP)	12/X	Kumbakonam	6·75	2,386	..	..	..	..	..	..	8,254	9,641 (+16·80)	10,925 (+13·32)	1,619	993	966	1,002
367.	Tirunelveli						See Tirunelveli Urban Agglomeration											
	Tirunelveli Urban Agglomeration			**87·47**	**67,462**	**80,014**	**89,714 (+12·12)**	**100,426 (+11·94)**	**118,551 (+18·05)**	**131,920 (+11·28)**	**160,929 (+21·99)**	**190,043 (+18·09)**	**266,688 (+40·33)**	**323,344 (+21·24)**	**3,697**	**1,016**	**1,007**	**1,005**
(i)	VI Alaganeri (GP)	15/XXV	Tirunelveli	1·10	361	..	..	..	..	..	..	..	1,330	1,511 (+13·61)	1,374	..	1,184	1,102

122525

Y-211 N81
N81-10-A

Sl. No.		Class, name and civic administration status of town	Location Code No.	Name of Taluk	Area (in sq. kms.)	Number of households including houseless households (in 1981 census)	Population and growth		
							1901	1911	1921
1		2	3	4	5	6	7	8	9
378.	III	Tiruvallur (M)	2/IV	Tiruvallur	14·78	6,318	9,092	9,576 (+5·32)	9,861 (+2·98)
379.	II	Tiruvannamalai (M)	3/XXXIV	Tiruvannamalai	13·37	18,007	17,069	21,244 (+24·46)	21,912 (+3·14)
380.		Tiruverambur						See Tiruchchirappalli	
381.		Tiruverkadu						See Madras Urban	
382.	III	Tiruvettipuram (M)	3/XXIX	Cheyyar	16·18	5,157	..	9,136	10,327 (+13·04)
383.	IV	Tiruvidaimarudur(NP)	12/VIII	Tiruvidaimarudur	9·86	2,477	11,237	12,549 (+11·68)	11,511 (—8·27)
384.		Tiruvottiyur						See Madras Urban	
385.	IV	Tisaiyanvilai (NP)	15/XLI	Nanguneri	1·34	3,477	..	..	..
386.		Tondi						See Tondi Urban	
		Tondi Urban Agglomeration			12·38	2,998	..	..	7,162
(i)	V	Nambutalai (GP)	14/XII	Tiruvadanai	8·46	994	..	..	..
(ii)	IV	Tondi (NP)	14/XI	Tiruvadanai	3·92	2,004	..	..	7,162
387.		Torappadi						See Vellore Urban	
388.	IV	Tranquebar (NP)	12/VI	Mayuram	18·51	3,546	13,142	13,268 (+0·96)	11,520 (—13·17)
389.	III	Turaiyur (M)	11/I	Turaiyur	14·55	5,201	12,870	13,249 (+2·94)	13,546 (+2·24)
390.		Tuticorin						See Tuticorin Urban	
		Tuticorin Urban Agglomeration			138.71	52,959	28,048	40,185 (+43·27)	44,522 (+10·79)
(i)	V	Attimarappatti (GP)	15/XIV	Tuticorin	5·78	1,385	..	..	..
(ii)	VI	Ayanadaippu (GP)	15/XV	Tuticorin	6·74	380	..	..	..
(iii)	VI	Korampallam (GP)	15/XIII	Tuticorin	5·75	634	..	..	..
(iv)	V	Mappilaiurani (GP)	15/XVI	Tuticorin	8·71	1,367	..	..	..
(v)	V	Milavittan (GP)	15/XI	Tuticorin	35·73	1,146	..	..	..
(vi)	VI	Mullakkadu (GP)	15/IX	Tuticorin	18·79	408	..	..	..

rate of the town at the censuses of						Density (1981 Census)	Sex ratio		
1931	1941	1951	1961	1971	1981		1961 Census	1971 Census	1981 Census
10	11	12	13	14	15	16	17	18	19
10,656 (+8·06)	12,700 (+19·18)	18,847 (+48·40)	19,757 (+4·83)	25,324 (+28·18)	32,156 (+26·98)	2,176	947	950	975
27,769 (+26·73)	33,575 (+20·91)	40,719 (+21·27)	46,441 (+14·06)	61,370 (+32·15)	89,462 (+45·77)	6,691	972	945	954
Urban Agglomeration									
Agglomeration									
12,042 (+16·61)	12,522 (+3·99)	14,411 (+15·09)	15,386 (+6·77)	19,274 (+25·27)	25,074 (+30·09)	1,550	1,013	926	983
12,759 (+10·84)	11,683 (—8·43)	14,240 (+21·89)	9,194 (—35·44)	10,410 (+13·23)	11,305 (+8·60)	1,147	1,053	1,032	999
Agglomeration									
..	10,303	11,817 (+14·69)	13,758 (+16·43)	14,547 (+5·73)	16,484 (+13·32)	12,301	1,075	1,016	1,046
Agglomeration									
6,837 (—4·54)	8,289 (+21·24)	12,006 (+44·84)	10,234 (—14·76)	11,294 (+10·36)	16,204 (+43·47)	1,309	1,196	1,307	1,101
..	..	..	3,812	4,244 (+11·33)	5,056 (+19·13)	598	1,026	1,343	1,263
6,837 (—4·54)	8,289 (+21·24)	12,006 (+44·84)	6,422 (—46·51)	7,050 (+9·78)	11,148 (+58·13)	2,844	1,312	1,285	1,034
Agglomeration									
12,796 (+11·08)	11,111 (—13·17)	15,016 (+35·15)	14,754 (—1·74)	17,318 (+17·38)	18,610 (+7·46)	1,005	1,109	1,065	1,048
13,801 (+1·88)	15,713 (+13·85)	14,488 (—7·80)	15,939 (+10·02)	21,134 (+32·59)	23,592 (+11·63)	1,621	971	931	969
Agglomeration									
60,395 (+35·65)	75,614 (+25·20)	98,866 (+30·75)	127,356 (+28·82)	181,913 (+42·84)	250,677 (+37·80)	1,807	966	977	955
..	..	..	..	3,010	6,058 (+101·26)	1,048	..	1,013	977
..	..	..	..	1,289	1,592 (+23·51)	236	..	912	853
..	..	..	..	2,364	2,930 (+23·94)	510	..	936	964
..	..	..	..	4,530	6,518 (+43·89)	748	..	907	956
..	..	..	3,126	3,177 (+1·63)	5,099 (+60·50)	143	977	949	979
..	..	..	..	1,626	1,917 (+17·90)	102	..	995	1,024

Sl. No.	Class, name and civic administration status of town	Location Code No.	Name of Taluk	Area (in sq. kms.)	Number of households including houseless households (in 1981 census)	Population and growth 1901	1911	1921
1	2	3	4	5	6	7	8	9
(vii)	III Muttayyapuram (GP)	15/X	Tuticorin	18·88	5,977	..	..	..
(viii)	VI Palayakayal (GP)	15/XVII	Srivaikuntam	22·79	994	..	..	..
(ix)	I Tuticorin (M)	15/VIII	Tuticorin	13·38	39,741	28,048	40,185 (+43·27)	44,52 +(10.79)
(x)	VI Tuticorin (GP)	15/XII	Tuticorin	2·16	927	..	..	..
391.	Tuticorin						See Tuticorin Urban	
392.	Tuvagudi						See Tiruchchirappalli	
393.	IV Udangudi (NP)	15/XLIX	Tiruchchendur	19·85	3,673	..	..	7,624
394.	Udayendram						See Vaniyambadi	
395.	II Udumalaippettai (M)	8/XXXVI	Udumalaippettai	8·18	11,195	10,503	10,445 (—0.55)	10,236 (—2·00)
396.	Ulkadai Ariyamangalam						See Tiruchchirappalli	
397.	Urachchikkottai						See Bhavani Urban	
398.	III Usilampatti (NP)	10/XXX	Usilampatti	13·84	4,613	..	..	..
399.	IV Uttamapalaiyam (NP)	10/XII	Uttamapalaiyam	11·91	3,879	10,009	8,702 (—13·06)	9,357 (+7.53)
400.	IV Uttiramerur (NP)	2/LXIV	Uttiramerur	39·64	4,144	10,432	12,672 (+21·47)	10,638 (—16. 05)
401.	Uttukkuli						See Pollachi Urban	
402.	V Vaitheeswarankoil(NP)	12/III	Sirkazhi	6·17	1,256	..	..	6,708
403.	V Valangiman (NP)	12/XIV	Papanasam	5·59	1,954	..	..	..
404.	I Valparai (TC)	8/XXXIV	Pollachi	393·68	25,528	..	..	..
405.	III Vandavasi (NP)	3/XXX	Vandavasi	5·03	3,717	..	6,973	6,770 (—2·91)
406.	Vaniyambadi						See Vaniyambadi Urban	
	Vaniyambadi Urban Agglomeration			**20·12**	**13,413**	**12,005**	**20,406 (+69·98)**	**20,090 (—1·55)**
(i)	VI Devasthanam (GP)	3/XVII	Vaniyambadi	4·20	643	..	..	..
(ii)	VI Jaffrabad (GP)	3/XVI	Vaniyambadi	1·44	696	..	..	..
(iii)	V Udayendram (NP)	3/XVIII	Vaniyambadi	5.50	1,557	..	..	

rate of the town at the censuses of 1931	1941	1951	1961	1971	1981	Density (1981 Census)	Sex ratio 1961 Census	1971 Census	1981 Censu
10	11	12	13	14	15	16	17	18	19
..	..	..	..	4,554	24,872 (+446·16)	1,317	..	933	842
..	..	..	..	3,412	4,664 (+36·69)	205	..	1,075	1,047
60,395 (+35·65)	75,614 (+25·20)	98,866 (+30·75)	124,230 (+25·65)	155,310 (+25.02)	192,949 (+24·23)	14,421	966	980	966
..	..	..	..	2,641	4,078 (+54·41)	1,888	..	936	961
Agglomeration									
Urban Agglomeration									
12,397 (+62·60)	13,184 (+6·35)	13,485 (+2·28)	15,267 (+13·21)	17,163 (+12·42)	17,993 (+4·84)	906	1,177	1,146	1,152
Urban Agglomeration									
12,184 (+19·03)	17,791 (+46·02)	23,309 (+31·02)	28,345 (+21·61)	39,311 (+38·69)	54,852 (+39·53)	6,706	983	978	961
Urban Agglomeration									
8,705	11,745 (+34·92)	14,047 (+19·60)	15,781 (+12·34)	21,887 (+38·69)	24,364 (+11·32)	1,760	1,006	1,003	949
9,828 (+5·03)	11,474 (+16·75)	12,506 (+8·99)	14,110 (+12·83)	18,053 (+27·94)	19,650 (+8·85)	1,650	973	959	942
11,711 (+10·09)	12,134 (+3·61)	12,128 (—0·05)	13,879 (+14·44)	16,186 (+16·62)	19,489 (+20·41)	492	992	999	985
Agglomeration									
5,372 (—19·92)	3,882 (—27·74)	4,377 (+12·75)	5,045 (+15·26)	5,397 (+6·98)	5,838 (+8·17)	946	981	958	951
5,227	5,770 (+10·39)	6,036 (+4·61)	6,910 (+14·48)	8,389 (+21·40)	9,323 (+11·13)	1,668	1,010	995	1,023
..	..	..	80,023	95,175 (+18·93)	115,452 (+21·30)	293	921	937	955
8,042 (—18·79)	9,404 (+16·94)	12,033 (+27·96)	12,546 (+4·26)	16,083 (+28·19)	20,447 (+27·13)	4,065	1,007	999	985
Agglomeration									
22,940	**31,281**	**38,712**	**53,800**	**64,882**	**75,042**	**3,730**	**1,021**	**994**	**1,007**
(+14·19)	**(+36·36)**	**(+23·76)**	**(+38·97)**	**(+20·60)**	**(+15·66)**				
..	..	..	3,109	2,909 (—6·43)	3,326 (+14·33)	792	1,020	995	974
..	..	..	2,761	2,967 (+7.46)	3,935 (+32.63)	2,733	1,035	994	967
..	..	..	5,882	7,196 (+22·34)	8,674 (+20·54)	1,577	1,007	979	1,010

1981 Census

STATE

Status and Growth

Town Directory

MENT—I

History

Sl. No.	Class, name and civic administration status of town	Location Code No.	Name of Taluk	Area (in sq. kms.)	Number of households including houseless households (in 1981 census)	Population and growth			Density (1981) Census	Sex ratio		
						1901	1911	1921		(1961) Census	1971 Census	1981 Census
										rate of the town at the censuses of		
										1931	1941	1951	1961	1971	1981				
1	2	3	4	5	6	7	8	9	10	11	12	13	14	15	16	17	18	19
(iv) II	Vaniyambadi (M)	3/XV	Vaniyambadi	8·98	10,517	12,005	20,406 (+69·98)	20,090 (—1·55)	22,940 (+14·19)	31,281 (+36·36)	38,712 (+23·76)	42,048 (+8·62)	51,810 (+23·22)	59,107 (+14·08)	6,582	1,024	996	1,011
407.	Varadharajapuram							See Madras Urban	Agglomeration									
408. IV	Vattalkundu (NP)	10/XVII	Nilakkottai	12·95	3,636	..	..	..	..	7,871	10,245 (+30·16)	10,519 (+2·67)	14,754 (+40·26)	18,022 (+22·15)	1,392	978	968	982
409. III	Vedaranniyam (NP)	12/XXX	Vedaranniyam	33·99	5,462	14,138	14,632 (+3·49)	14,475 (—1·07)	15,036 (+3·88)	14,508 (—5·51)	16,945 (+16·80)	18,033 (+6·42)	21,471 (+19·07)	26,573 (+23·76)	782	1,043	1,034	1,053
410. V	Vedasandur (NP)	10/IV	Vedasandur	2·20	1,328			Notified as town	for the first time in 1981 Census					6,382	2,901	..	..	970
411.	Veerakeralam							See Coimbatore Urban	Agglomeration									
412. IV	Veerakkalputtur (NP)	6/III	Mettur	4·75	2,562			Notified as town	for the first time in 1981 Census					11,742	2,472	..	..	896
413.	Veerapandi							See Tiruppur Urban	Agglomeration									
414.	Veerappanchattiram							See Erode Urban	Agglomeration									
415.	Velampalaiyam							See Triuppur Urban	Agglomeration									
416.	Vellalore							See Coimbatore Urban	Agglomeration									
417.	Vellanur							See Madras Urban	Agglomeration									
418.	Vellore							See Vellore Urban	Agglomeration									
	Vellore Urban Agglomeration			**33·47**	**47,128**	**43,537**	**49,746 (+14·26)**	**50,210 (+0·93)**	**57,265 (+14·05)**	**71,502 (+24·86)**	**106,024 (+48·28)**	**138,499 (+30·63)**	**178,554 (+28·92)**	**247,041 (+38·36)**	**7,381**	**952**	**955**	**980**
(i) IV	Allapuram (NP)	3/XXIII	Vellore	1·90	3,273			Notified as town	for the first time in 1981 Census					17,028	8,962	..	..	990
(ii) IV	Darapadavedu (NP)	3/XII	Gudiyattam	3·77	2,998	..	..	..	..	..	..	9,018	12,426 (+37·79)	15,825 (+27·35)	4,198	930	938	986
(iii) V	Katpadi Extension (NP)	3/XIII	Gudiyattam	1·61	1,692	..	..	..	..	..	..	..	6,750	9,425 (+39·63)	5,854	..	1,103	1,087
iv) V	Konavattam (GP)	3/XXI	Vellore	2·71	991	..	..	..	..	..	..	2,648	3,621 (+36·74)	5,192 (+43·39)	1,916	975	969	1,018
(v) IV	Sattuvacheri (NP)	3/XXIV	Vellore	6·52	3,006	..	..	..	..	..	..	6,371	8,355 (+31·14)	14,752 (+76·56)	2,263	954	954	972
(vi) V	Torappadi (NP)	3/XXV	Vellore	5·10	1,297	..	..	..	..	..	..	6,720	6,156 (—8·39)	7,681 (+24·77)	1,506	593	751	758
(vii)	Vellore (M)	3/XX	Vellore	10·54	33,360	43,537	49,746 (+14·26)	50,210 (+0·93)	57,265 (+14·05)	71,502 (+24·86)	106,024 (+48·28)	113,742 (+7·28)	139,082 (+22·28)	174,247 (+25·28)	16,532	980	959	984
(viii) VI	Virudambattu (GP)	3/XIV	Gudiyattam	1·32	511	..	..	..	..	..	..	..	2,164	2,891 (+33·60)	2,190	..	998	991
419.	Vembaditalam							See Vembaditalam Urban	Agglomeration									

STATEMENT-II

112–113

1981 Census

STATE

Status and Growth

Town Directory

MENT—I

History

Sl. No.	Class, name and civic administration status of town	Location Code No.	Name of Taluk	Area (in sq. kms)	Number of households including houseless households (in 1981 census)	Population and growth			rate of the town at the censuses of						Density (1981 Census)	Sex ratio		
						1901	1911	1921	1931	1941	1951	1961	1971	1981		1961 Census	1971 Census	1981 Census
1	2	3	4	5	6	7	8	9	10	11	12	13	14	15	16	17	18	19
	Vembaditalam Urban Agglomeration			**3.80**	**1,235**	..	..	..	..	..	..	..	**4,932**	**5,667 (+14,90)**	**1,491**	..	**949**	**924**
(i) VI	Senaipalaiyam (GP)	6/XXVII	Salem	1·71	306	..	..	..	..	..	..	..	1,197	1,344 (+12·28)	786	..	959	799
(ii) VI	Vembaditalam (GP)	6/XXVI	Salem	2·09	929	..	..	..	..	..	..	..	3,735	4,323 (+15·74)	2,068	..	945	965
420.	Vengavasal						See Madras Urban		Agglomeration									
421. V	Vennandur (NP)	6/XXXIV	Rasipuram	4·81	2,265	..	..	..	..	..	..	7,624	8,035 (+5·39)	9,834 (+22·39)	2,044	990	980	944
422. III	Vikramasingapuram (NP)	15/XXXVI	Ambasamudram	38.84	11,136	..	..	..	8,514	18,832 (+121·19)	29,361 (+55·91)	32,978 (+12·32)	40,274 (+22·12)	49,319 (+22·46)	1,270	1,021	976	955
423.	Vilangudi						See Madurai Urban		Agglomeration									
424.	Vilankurichchi						See Coimbatore Urban		A meration									
425. V	Vilattikulam (NP)	15/VII	Vilattikulam	16·41	1,954	..	..	..	..	..	..	3,158	3,951 (+25·11)	6,558 (+65·98)	8,583 (+30·88)	523	1,019	1,006	1,011
426. II	Villupuram (M)	4/II	Villupuram	8·29	15,144	11,263	16,157 (+43·45)	17,423 (+7·84)	20,127 (+15·52)	23,829 (+18·39)	35,684 (+49·75)	43,496 (+21·89)	60,242 (+38·53)	77,091 (+27·97)	9,299	954	917	936
427. IV	Viravanallur (NP)	15/XL	Ambasamudram	12·03	4,082	17,327	15,966 (—7·85)	16,875 (+5·69)	17,682 (+4·78)	16,926 (—4·28)	17,968 (+6·16)	16,554 (—7·87)	15,110 (—8·72)	16,818 (+11·30)	1,398	1,100	1,105	1,090
428.	Virudambattu						See Vellore Urban		Agglomeration									
429. II	Virudunagar (M)	14/XX	Virudunagar	6·60	14,013	16,837	21,355 (+26·83)	21,821 (+2·18)	33,081 (+51.60)	34,559 (+4·47)	46,309 (+34·00)	54,827 (+18·39)	61,902 (+12·90)	68,047 (+9·93)	10,310	973	983	983
430. V	Viswanattam (GP)	14/XXXI	Sattur	0·94	2,053		Notified as town		for the first time in 1981 Census					8,825	9,388	..	..	1,020
431. III	Vriddhachalam (M)	4/XI	Vriddhachalam	27·24	8,808	9,433	11,779 (+24·87)	6,540 (—44·48)	9,016 (+37·86)	8,876 (—1·55)	11,362 (+28·01)	14,350 (+26·30)	31,859 (+122.01)	42,116 (+32·19)	**1,546**	928	909	935
432. IV	Walajabad (NP)	2/LXIII	Kanchipuram	8·84	2,123	..	..	..	..	5,486	6,995 (+27·51)	8,304 (+18·71)	9,761 (+17·55)	10,731 (+9·94)	1,214	801	848	960
433.	Walajapet						See Arcot Urban		Agglomeration									
434.	Wellington						See Coonoor Urban		Agglomeration									

Sl. No.	Class and name of town	Physical aspects			Name
		Rainfall (in mm)	Temperature (in centigrade)		State H. Qs.
			Maximum	Minimum	
1	2	3	4	5	6
57.	IV Chennimalai	742·2	31·7	21·2	Madras (432)
58.	Cheruvanki				See Gudiyattam Urban
59.	V Chettiarpatti	770·5	33·9	24·0	Madras (407)
60.	Chettipalaiyam				See Tiruppur Urban
61.	V Cheyur	1,239·9	32·9	24·3	Madras (103)
62.	Chidambaram				See Chidambaram Urban
	Chidambaram Urban Agglomeration				See
(i)	V Annamalai Nagar	1,429·2	32·1	24·2	Madras (245)
(ii)	II Chidambaram	1,429·2	32·1	24·2	Madras (244)
63.	III Chinnalapatti	1,845·6	33·9	24·0	Madras (425)
64.	III Chinnamanur	740·4	33·9	24·0	Madras (512)
65.	Chinnampalaiyam				See Pollachi Urban
66.	Chinnavedampatti				See Coimbatore Urban
67.	V Chithode	794·5	31·7	21·2	Madras (434)
68.	Coimbatore				See Coimbatore Urban
	Coimbatore Urban Agglomeration				See
(i)	V Chinnavedampatti	612·2	31·1	21·7	Madras (572)
(ii)	I Coimbatore	612·2	31·1	21·7	Madras (560)
(iii)	IV Kavundampalaiyam	612·2	31·1	21·7	Madras (570)
(iv)	III Kuniyamuttur	612·2	31·1	21·7	Madrae (534)
(v)	III Kurichchi	612·2	31·1	21·7	Madras (530)
(vi)	IV Kurudampalaiyam	612·2	31·1	21·7	Madras (514)
(vii)	IV Madukkarai	612·2	31·1	21·7	Madras (537)
(viii)	VI Muthugounden Pudur Railway Colony	541·1	31·1	21·7	Madras (479)
(ix)	V Narasimhanayakkanpalaiyam	612·2	31·1	21·7	Madras (576)
(x)	V Pallapalaiyam	541·4	31·1	21·7	Madras (545)
(xi)	IV Periyanayakkanpalaiyam	792·8	31·1	21·7	Madras (500)
(xii)	V Perur	612·2	31·1	21·7	Madras (566)
(xiii)	V Perur Chettipalaiyam	612·2	31·1	21·7	Madras (569)
(xiv)	IV Sulur	541·4	31·1	21·7	Madras (494)
(xv)	V Veerakeralam	612·2	31·1	21·7	Madras (491)

of and road distance (in kms.) from					
District H.Qs.	Revenue Division/ Taluk H.Qs.	Nearest city with population of one lakh and more	Railway station	Bus route	Navigable river/canal (if within 10 kms
7	8	9	10	11	12
Urban Agglomeration					
Thanjavur (50)	Kumbakonam/Tiruvidaimarudur (12) (4)	Kumbakonam (12)	Aduthurai (0)	Aduthurai (0)	..
Urban Agglomeration					
Urban Agglomeration					
Agglomeration Pudukkottai	Pudukkottai/Tirumayam				
Pudukkottai (34)	(34) (13)	Madurai (76)	Tirumayam (13)	Alagapuri (0)	..
Agglomeration					
Agglomeration					
Pudukkottai (20)	Pudukkottai/Alangudi (20) (0)	Tiruchchirappalli (80)	Pudukkottai (20)	Alangudi (0)	..
Urban Agglomeration					
Agglomeration					
Tirunelveli (33)	Tuticorin/ Tiruchchendur (41) (23)	Tirunelveli (33)	Alwartirunagarai (0)	Alwartirunagarai (0)	..
Urban Agglomeration					
Constituent Units					
Tirunelveli (45)	Cheranmahadevi/Ambasamudram (18) (0)	Tirunelveli (45)	Ambasamudram (0)	Ambasamudram (0)	..
Tirunelveli (29)	Cheranmahadevi/Ambasamudram (17·6) (2)	Tirunelveli (29)	Kallidaikurichchi (0)	Kallidaikurichchi (0)	Tambraparni(R (1)
Agglomeration					
Vellore (49)	Tiruppattur/Vaniyambadi (38) (18)	Vellore (49)	Ambur (0)	Ambur (0)	..
Agglomeration					
Agglomeration					
Thanjavur (20)	Thanjavur/Tiruvaiyaru (20) (33)	Thanjavur (20)	Ammapettai (0)	Ammapettai (0)	..
Kanchipuram (67)	Tiruvallur/Pallipattu Sub-Taluk (67) (20)	Kanchipuram (67)	Sholinghur at Banavaram (19)	Ammavarikuppam (0)	..
Madurai (75)	Sivakasi/Sattur (2) (20)	Madurai (75)	Sivakasi (2)	Sachiapuram (1)	..
Agglomeration					
Coimbatore (56)	Pollachi/Pollachi (16) (16)	Coimbatore (56)	Anamalai Road (0)	Anamalai (0)	..
Urban Agglomeration					
Erode (30)	Gopichettipalai-yam/Satyamangalam (70) (42)	Erode (30)	Erode (30)	Andiyur (0)	..
Madurai (59)	Periyakulam/Periyakulam (22) (22)	Madurai (59)	Andippatti Jakkam-patti(0)	Andippatti Jakkam-patti (0)	..
Agglomeration					
Urban Agglomeration					
Coimbatore (32)	Coimbatore/Coimbatore (32) (32)	Coimbatore (32)	Mettuppalaiyam (21)	Annur (0)	..
Vellore (75)	Ranippettai/Arakkonam (53) (0)	Kanchipuram (25)	Arakkonam (0)	Arakkonam (0)	..
Kanchipuram (100)	Saidapet/Ponneri (48) (18)	Madras (40)	Kavarapet (9)	Arani (0)	..

1981 Census

STATE

Physical Aspects and

Town Directory

MENT—II

Location of Towns, 1979

Sl. No.	Class and name of town	Physical aspects			Name of and road distance (in kms.) from					
		Rainfall (in mm)	Temperature (in centigrade)		District H.Qs.	Revenue Division/ Taluk H.Qs.	Nearest city with population of one lakh and more	Railway station	Bus route	Navigable river/canal (if within 10
			Maximum	Minimum	State H. Qs.					
1	2	3	4	5	6	7	8	9	10	11	12
1.	Abishekapuram				See Tiruchchirappalli						
2. IV	Aduthurai alias Maruthuvakudi	1,101·4	31·9	25·2	Madras (301)	Urban Agglomeration Thanjavur (50)	Kumbakonam/Tiruvidaimarudur (12) (4)	Kumbakonam (12)	Aduthurai (0)	Aduthurai (0)	..
3.	Akkaraipettai				See Nagappattinam						
4.	Alaganeri				See Tirunelveli						
5.	Alagapuram				See Salem Urban						
6. VI	Alagapuri	953·1	33·7	24·0	Madras (392)	Urban Agglomeration Pudukkottai (34)	Pudukkottai/Tirumayam (34) (13)	Madurai (76)	Tirumayam (13)	Alagapuri (0)	..
7.	Alampalaiyam				See Erode Urban						
8.	Alandur				See Madras Urban						
9 V	Alangudi	945·4	33·7	24·0	Madras (400)	Agglomeration Pudukkottai (20)	Pudukkottai/Alangudi (20) (0)	Tiruchchirappalli (80)	Pudukkottai (20)	Alangudi (0)	..
10.	Alathur				See Tiruchchirappalli						
11.	Allapuram				See VelloreUrban						
12. V	Alwartirunagaral	745·8	31·6	25·1	Madras (683)	Urban Agglomeration Agglomeration Tirunelveli (33)	Tuticorin/ (41) Tiruchchendur (23)	Tirunelveli (33)	Alwartirunagarai (0)	Alwartirunagarai (0)	..
13.	Ambasamudram				See Ambasamudram						
	Ambasamudram Urban Agglomesation				See						
(i) III	Ambasamudram	984·0	33·7	24·9	Madras (648)	Constituent Units Tirunelveli (45)	Cheranmahadevi/Ambasamudram (18) (0)	Tirunelveli (45)	Ambasamudram (0)	Ambasamudram (0)	..
(ii) III	Kallidaikurichchi	984·0	33·7	24·9	Madras (760)	Tirunelveli (29)	Cheranmahadevi/Ambasamudram (17·6) (2)	Tirunelveli (29)	Kallidaikurichchi (0)	Kallidaikurichchi (0)	Tambraparn (1)
14.	Ambattur				See Madras Urban						
15. II	Ambur	783·9	32·7	21·0	Madras (185)	Agglomeration Vellore (49)	Tiruppattur/Vaniyambadi (38) (18)	Vellore (49)	Ambur (0)	Ambur (0)	..
16.	Ammapalaiyam				See Salem Urban						
17.	Ammapettai (Salem district)				See Salem Urban						
18. IV	Ammapettai (Thanjavur district)	1,046·6	31	25·2	Madras (300)	Agglomeration Thanjavur (20)	Thanjavur/Tiruvaiyaru (20) (33)	Thanjavur (20)	Ammapettai (0)	Ammapettai (0)	..
19. V	Ammavarikuppam	1,022·7	32·9	24·3	Madras (107)	Kanchipuram (67)	Tiruvallur/Pallipattu Sub-Taluk (67) (20)	Kanchipuram (67)	Sholinghur at Banavaram (19)	Ammavarikuppam (0)	..
20. IV	Anaiyur	770·5	33·9	24·0	Madras (609)	Madurai (75)	Sivakasi/Sattur (2) (20)	Madurai (75)	Sivakasi (2)	Sachiapuram (1)	..
21.	Anakaputtur				See Madras Urban						
22. IV	Anamalai	4,242·0	31·1	21·7	Madras (616)	Agglomeration Coimbatore (56)	Pollachi/Pollachi (16) (16)	Coimbatore (56)	Anamalai Road (0)	Anamalai (0)	..
23.	Andanappettai				See Nagappattinam						
24. IV	Andiyur	808·0	31·7	21·2	Madras (345)	Urban Agglomeration Erode (30)	Gopichettipalai-yam/Satyamangalam (70) (42)	Erode (30)	Erode (30)	Andiyur (0)	..
25. IV	Andippatti Jakkampatti	928·3	33·9	24·0	Madras (439)	Madurai (59)	Periyakulam/Periyakulam (22) (22)	Madurai (59)	Andippatti Jakkam-patti(0)	Andippatti Jakkam-patti (0)	..
26.	Annadanapatti				See Salem Urban						
27.	Annamalai Nagar				See Chidambaram						
28. IV	Annur	713·3	31·7	21·2	Madras (592)	Agglomeration Urban Agglomeration Coimbatore (32)	Coimbatore/Coimbatore (32) (32)	Coimbatore (32)	Mettuppalaiyam (21)	Annur (0)	..
29. II	Arakkonam	1,032·5	32·1	24·1	Madras (69)	Vellore (75)	Ranippettai/Arakkonam (53) (0)	Kanchipuram (25)	Arakkonam (0)	Arakkonam (0)	..
30. IV	Arani (Chengalpattu district)	1,241·4	32·1	24·1	Madras (40)	Kanchipuram (100)	Saidapet/Ponneri (48) (18)	Madras (40)	Kavarapet (9)	Arani (0)	..

Sl. No.	Class and name of town	Physical aspects: Rainfall (in mm)	Physical aspects: Temperature (in centigrade) Maximum	Physical aspects: Temperature (in centigrade) Minimum	Name: State H. Qs.
1	2	3	4	5	6
(iv) III	Kasipalaiyam	794·5	31·7	21·2	Madras (394)
(v) III	Pallipalaiyam (Salem district)	794·5	33·5	22·6	Madras (400)
(vi) IV	Surampatti	794·5	31·7	21·2	Madras (400)
(vii) III	Veerappanchattiram	794·5	31·7	21·2	Madras (486)
83. IV	Eruvadi	783·5	33·7	24·9	Madras (707)
84. IV	Ettaiyapuram	724·4	31·6	25·1	Madras (560)
85.	Gengaikondan				See Neyveli Urban
86.	Golden Rock Railway Colony				See Tiruchchirappalli Urban
87. III	Gopichettipalaiyam	785·3	31·7	21·2	Madras (440)
88. III	Gudalur (Nilgiri district)	2,334·2	19·5	9·1	Madras (570)
89. III	Gudalur (Madurai district)	740·4	33·9	24·0	Madras (608)
90.	Gudiyattam				See Gudiyattam Urban
	Gudiyattam Urban Agglomeration				See
(i) VI	Cheruvanki	857·4	33·1	22·8	Madras (161)
(ii) II	Gudiyattam	857·4	33·1	22·8	Madras (167)
(iii) VI	Seevur	857·4	33·1	22·8	Madras (163)
91. IV	Harur	835·4	33·5	22·6	Madras (317)
92.	Harveypatti				See Madurai Urban
93. III	Hosur	787·6	28·8	18·4	Madras (307)
94.	Hubbathala				See Coonoor Urban
95. III	Idappadi	802·8	33·5	22·6	Madras (375)
96. III	Ilaiyankudi	806·7	33·6	23.6	Madras (550)
97. V	Ilampillai	965·0	33.5	22·6	Madras (330)
98. V	Iluppur	880·7	33·7	24·0	Madras (345)
99.	Inam Karur				See Karur Urban
00.	Jaffrabad				See Vaniyambadi Urban
01.	Jagathala				See Coonoor Urban
02.	Jalakandapuram	903·4	33·5	22·6	Madras (383)
03	Jarikondalampatti				See Salem Urban

of and road distance (in kms.) from: District H. Qs.	Revenue Division/ Taluk H. Qs.	Nearest city with population of one lakh and more	Railway station	Bus route	Navigable river/canal (if within 10 kms.)
7	8	9	10	11	12
Erode (32)	Erode/Perundurai (32) (13)	Erode (32)	Erode (32)	Chennimalai (0)	..
Agglomeration					
Madurai (102)	Sivakasi/ Rajapalaiyam (51) (6)	Tirunelveli (65)	Rajapalaiyam (6)	Chettiarpatti (0)	..
Agglomeration					
Kanchipuram (73)	Chengalpattu/Madurantakam (47) (22)	Kanchipuram (73)	Madurantakam (22)	Cheyur (0)	..
Agglomeration					
Constituent Units					
Cuddalore (53)	Chidambaram/Chidambaram (2) (2)	Cuddalore (48)	Chidambaram (2)	Annamalai Nagar (0)	..
Cuddalore (50)	Chidambaram/Chidambaram (0) (0)	Cuddalore (50)	Chidambaram (0)	Chidambaram (0)	..
Madurai (56)	Dindigul/Dindigul (13) (13)	Dindigul (13)	Ambathurai (2)	Chinnalapatti (0)	..
Madurai (90)	Periyakulam/Uttamapalaiyam (37) (9)	Madurai (90)	Teni Allinagaram (22)	Chinnamanur (0)	..
Agglomeration					
Agglomeration					
Erode (11)	Erode/Erode (11) (11)	Erode (11)	Erode (11)	Chithode (0)	..
Agglomeration					
Constituent Units					
Coimbatore (8)	Coimbatore/Coimbatore (8) (8)	Coimbatore (8)	Coimbatore (8)	Chinnavedampatti (0)	..
Coimbatore (0)	Coimbatore/Coimbatore (0) (0)	Tiruppur (53)	Coimbatore (0)	Coimbatore (0)	..
Coimbatore (6)	Coimbatore/Coimbatore (6) (6)	Coimbatore (6)	Coimbatore (6)	Kavundampalaiyam (0)	..
Coimbatore (4)	Coimbatore/Coimbatore (4) (4)	Coimbatore (4)	Coimbatore (4)	Kuniyamuttur (0)	..
Coimbatore (7)	Coimbatore/Coimbatore (7) (7)	Coimbatore (7)	Podanur (3)	Kurichchi (0)	..
Coimbatore (11)	Coimbatore/Coimbatore (11) (11)	Coimbatore (11)	Thudiyalur (1)	Kurudampalaiyam (0)	..
Coimbatore (12)	Coimbatore/Coimbatore (12) (12)	Coimbatore (12)	Madukkarai (0)	Madukkarai (0)	..
Coimbatore (21)	Pollachi/Palladam (45) (23)	Coimbatore (21)	Sulur Road (6)	Muthugounden Pudur Railway Colony (0)	..
Coimbatore (16)	Coimbatore/Coimbatore (16) (16)	Coimbatore (16)	Periyanayakkan-palaiyam (4)	Narasimhanayakkan-palaiyam (0)	..
Coimbatore (15)	Pollachi/Palladam (51) (25)	Coimbatore (15)	Irugur (5)	Pallapalaiyam (0)	..
Coimbatore (15)	Coimbatore/Coimbatore (15) (15)	Coimbatore (15)	Periyanayakkan-palaiyam (0)	Periyanayakkan-palaiyam (0)	..
Coimbatore (6)	Coimbatore/Coimbatore (6) (6)	Coimbatore (6)	Coimbatore (6)	Perur (0)	..
Coimbatore (9)	Coimbatore/Coimbatore (9) (9)	Coimbatore (9)	Coimbatore (9)	Perur Chettipalaiyam (0)	..
Coimbatore (18)	Pollachi/Palladam (40) (30)	Coimbatore (18)	Sulur Road (3)	Sulur (0)	..
Coimbatore (7)	Coimbatore/Coimbatore (7) (7)	Coimbatore (7)	Coimbatore (7)	Veerakeralam (0)	..

Sl. No.	Class and name of town	Physical aspects			Name
		Rainfall (in mm)	Temperature (in centigrade)		
			Maximum	Minimum	State H. Qs.
1	2	3	4	5	6
57. IV	Chennimalai	742·2	31·7	21·2	Madras (432)
58.	Cheruvanki				See Gudiyattam Urban
59. V	Chettiarpatti	770·5	33·9	24·0	Madras (407)
60.	Chettipalaiyam				See Tiruppur Urban
61. V	Cheyur	1,239·9	32·9	24·3	Madras (103)
62.	Chidambaram				See Chidambaram Urban
	Chidambaram Urban Agglomeration				See
(i) V	Annamalai Nagar	1,429·2	32·1	24·2	Madras (245)
(ii) II	Chidambaram	1,429·2	32·1	24·2	Madras (244)
63. III	Chinnalapatti	1,845·6	33·9	24·0	Madras (425)
64. III	Chinnamanur	740·4	33·9	24·0	Madras (512)
65.	Chinnampalaiyam				See Pollachi Urban
66.	Chinnavedampatti				See Coimbatore Urban
67. V	Chithode	794·5	31·7	21·2	Madras (434)
68.	Coimbatore				See Coimbatore Urban
	Coimbatore Urban Agglomeration				See
(i) V	Chinnavedampatti	612·2	31·1	21·7	Madras (572)
(ii) I	Coimbatore	612·2	31·1	21·7	Madras (560)
(iii) IV	Kavundampalaiyam	612·2	31·1	21·7	Madras (570)
(iv) III	Kuniyamuttur	612·2	31·1	21·7	Madrae (534)
(v) III	Kurichchi	612·2	31·1	21·7	Madras (530)
(vi) IV	Kurudampalaiyam	612·2	31·1	21·7	Madras (514)
(vii) IV	Madukkarai	612·2	31·1	21·7	Madras (537)
(viii) VI	Muthugounden Pudur Railway Colony	541·1	31·1	21·7	Madras (479)
(ix) V	Narasimhanayakkanpalaiyam	612·2	31·1	21·7	Madras (576)
(x) V	Pallapalaiyam	541·4	31·1	21·7	Madras (545)
(xi) IV	Periyanayakkanpalaiyam	792·8	31·1	21·7	Madras (500)
(xii) V	Perur	612·2	31·1	21·7	Madras (566)
(xiii) V	Perur Chettipalaiyam	612·2	31·1	21·7	Madras (569)
(xiv) IV	Sulur	541·4	31·1	21·7	Madras (494)
(xv) V	Veerakeralam	612·2	31·1	21·7	Madras (491)

of and road distance (in kms.) from					
District H. Qs.	Revenue Division/ Taluk H. Qs.	Nearest city with population of one lakh and more	Railway station	Bus route	Navigable river/canal (if within 10 kms.)
7	8	9	10	11	12
Erode (32)	Erode/Perundurai (32) (13)	Erode (32)	Erode (32)	Chennimalai (0)	..
Agglomeration					
Madurai (102)	Sivakasi/ Rajapalaiyam (51) (6)	Tirunelveli (65)	Rajapalaiyam (6)	Chettiarpatti (0)	..
Agglomeration					
Kanchipuram (73)	Chengalpattu/Madurantakam (47) (22)	Kanchipuram (73)	Madurantakam (22)	Cheyur (0)	..
Agglomeration					
Constituent Units					
Cuddalore (53)	Chidambaram/Chidambaram (2) (2)	Cuddalore (48)	Chidambaram (2)	Annamalai Nagar (0)	..
Cuddalore (50)	Chidambaram/Chidambaram (0) (0)	Cuddalore (50)	Chidambaram (0)	Chidambaram (0)	..
Madurai (56)	Dindigul/Dindigul (13) (13)	Dindigul (13)	Ambathurai (2)	Chinnalapatti (0)	..
Madurai (90)	Periyakulam/Uttamapalaiyam (37) (9)	Madurai (90)	Teni Allinagaram (22)	Chinnamanur (0)	..
Agglomeration					
Agglomeration					
Erode (11)	Erode/Erode (11) (11)	Erode (11)	Erode (11)	Chithode (0)	..
Agglomeration					
Constituent Units					
Coimbatore (8)	Coimbatore/Coimbatore (8) (8)	Coimbatore (8)	Coimbatore (8)	Chinnavedampatti (0)	..
Coimbatore (0)	Coimbatore/Coimbatore (0) (0)	Tiruppur (53)	Coimbatore (0)	Coimbatore (0)	..
Coimbatore (6)	Coimbatore/Coimbatore (6) (6)	Coimbatore (6)	Coimbatore (6)	Kavundampalaiyam (0)	..
Coimbatore (4)	Coimbatore/Coimbatore (4) (4)	Coimbatore (4)	Coimbatore (4)	Kuniyamuttur (0)	..
Coimbatore (7)	Coimbatore/Coimbatore (7) (7)	Coimbatore (7)	Podanur (3)	Kurichchi (0)	..
Coimbatore (11)	Coimbatore/Coimbatore (11) (11)	Coimbatore (11)	Thudiyalur (1)	Kurudampalaiyam (0)	..
Coimbatore (12)	Coimbatore/Coimbatore (12) (12)	Coimbatore (12)	Madukkarai (0)	Madukkarai (0)	..
Coimbatore (21)	Pollachi/Palladam (45) (23)	Coimbatore (21)	Sulur Road (6)	Muthugounden Pudur Railway Colony (0)	..
Coimbatore (16)	Coimbatore/Coimbatore (16) (16)	Coimbatore (16)	Periyanayakkan-palaiyam (4)	Narasimhanayakkan-palaiyam (0)	..
Coimbatore (15)	Pollachi/Palladam (51) (25)	Coimbatore (15)	Irugur (5)	Pallapalaiyam (0)	..
Coimbatore (15)	Coimbatore/Coimbatore (15) (15)	Coimbatore (15)	Periyanayakkan-palaiyam (0)	Periyanayakkan-palaiyam (0)	..
Coimbatore (6)	Coimbatore/Coimbatore (6) (6)	Coimbatore (6)	Coimbatore (6)	Perur (0)	..
Coimbatore (9)	Coimbatore/Coimbatore (9) (9)	Coimbatore (9)	Coimbatore (9)	Perur Chettipalaiyam (0)	..
Coimbatore (18)	Pollachi/Palladam (40) (30)	Coimbatore (18)	Sulur Road (3)	Sulur (0)	..
Coimbatore (7)	Coimbatore/Coimbatore (7) (7)	Coimbatore (7)	Coimbatore (7)	Veerakeralam (0)	..

Sl. No.	Class and name of town	Physical aspects			Name
		Rainfall (in mm)	Temperature (in centigrade)		State H. Qs.
			Maximum	Minimum	
1	2	3	4	5	6
(iv)	III Kasipalaiyam	794·5	31·7	21·2	Madras (394)
(v)	III Pallipalaiyam (Salem district)	794·5	33·5	22·6	Madras (400)
(vi)	IV Surampatti	794·5	31·7	21·2	Madras (400)
(vii)	III Veerappanchattiram	794·5	31·7	21·2	Madras (486)
83.	IV Eruvadi	783·5	33·7	24·9	Madras (707)
84.	IV Ettaiyapuram	724·4	31·6	25·1	Madras (560)
85.	Gengaikondan				See Neyveli Urban
86.	Golden Rock Railway Colony				See Tiruchchirappalli Urban
87.	III Gopichettipalaiyam	785·3	31·7	21·2	Madras (440)
88.	III Gudalur (Nilgiri district)	2,334·2	19·5	9·1	Madras (570)
89.	III Gudalur (Madurai district)	740·4	33·9	24·0	Madras (608)
90.	Gudiyattam				See Gudiyattam Urban
	Gudiyattam Urban Agglomeration				
(i)	VI Cheruvanki	857·4	33·1	22·8	Madras (161)
(ii)	II Gudiyattam	857·4	33·1	22·8	Madras (167)
(iii)	VI Seevur	857·4	33·1	22·8	Madras (163)
91.	IV Harur	835·4	33·5	22·6	Madras (317)
92.	Harveypatti				See Madurai Urban
93.	III Hosur	787·6	28·8	18·4	Madras (307)
94.	Hubbathala				See Coonoor Urban
95.	III Idappadi	802·8	33·5	22·6	Madras (375)
96.	III Ilaiyankudi	806·7	33·6	23.6	Madras (550)
97.	V Ilampillai	965·0	33.5	22·6	Madras (330)
98.	V Iluppur	880·7	33·7	24·0	Madras (345)
99.	Inam Karur				See Karur Urban
100.	Jaffrabad				See Vaniyambadi Urban
101.	Jagathala				See Coonoor Urban
102.	Jalakandapuram	903·4	33·5	22·6	Madras (383)
103	Jarikondalampatti				See Salem Urban

of and road distance (in kms.) from					
District H. Qs.	Revenue Division/ Taluk H. Qs.	Nearest city with population of one lakh and more	Railway station	Bus route	Navigable river/canal (if within 10 kms.)
7	8	9	10	11	12
Erode (3)	Erode/Erode (3) (3)	Erode (3)	Erode (3)	Kasipalaiyam (0)	Cauvery (R) (6)
Salem (60)	Sankari/Tiruchengodu (20) (16)	Erode (5)	Kaveri (2)	Pallipalaiyam (0)	..
Erode (2)	Erode/Erode (2) (2)	Erode (2)	Erode (2)	Surampatti (0)	..
Erode (3)	Erode/Erode (3) (3)	Erode (3)	Erode (3)	Veerappanchattiram (0)	..
Tirunelveli (40)	Cheranmahadevi/Nanguneri (33) (8)	Tirunelveli (40)	Valliyur (4)	Eruvadi (0)	..
Tirunelveli (75)	Kovilpatti/Kovilpatti (16) (16)	Tuticorin (46)	Kovilpatti (16)	Ettaiyapuram (0)	..
Agglomeration					
Agglomeration					
Erode (38)	Gopichettipalaiyam/Gopichettipalaiyam (0) (0)	Erode (38)	Erode (38)	Gopichettipalaiyam (0)	..
Ootacamund (50)	Gudalur/Gudalur (0) (0)	Coimbatore (136)	Ootacamund (50)	Gudalur (0)	..
Madurai (120)	Periyakulam/Uttamapalaiyam (55) (17.5)	Madurai (120)	Teni Allinagaram (44)	Gudalur (0)	..
Agglomeration					
Constituent Units					
Vellore (32)	Tiruppattur/Gudiyattam (66) (5)	Vellore (32)	Gudiyattam (5)	Cheruvanki (0)	..
Vellore (32)	Tiruppattur/Gudiyattam (61) (0)	Vellore (32)	Gudiyattam (0)	Gudiyattam (0)	..
Vellore (34)	Tiruppattur/Gudiyattam (66) (3)	Vellore (34)	Gudiyattam (3)	Seevur (0)	..
Dharmapuri (40)	Dharmapuri/Harur (40) (0)	Salem (59)	Morappur (13)	Harur (0)	..
Agglomeration					
Dharmapuri (88)	Hosur/Hosur (0) (0)	Bangalore (40)	Hosur (0)	Hosur (0)	..
Agglomeration					
Salem (40)	Sankari/Sankari (15) (15)	Erode (32)	Macdonald choultry (18)	Idappadi (0)	..
Madurai (80)	Sivaganga/Ilaiyankudi (30) (0)	Madurai (80)	Paramakkudi (11)	Ilaiyankudi (0)	..
Salem (20)	Salem/Salem (20) (20)	Salem (20)	Vembaditalam (3)	Ilampillai (0)	..
Pudukkottai (28)	Pudukkottai/Kiranur (28) (22)	Tiruchchirappalli (42)	Kiranur (22)	Iluppur (0)	..
Agglomeration					
Agglomeration					
Agglomeration					
Salem (32)	Mettur/Mettur (18) (18)	Salem (32)	Mettur (18)	Jalakandapuram (0)	..
Agglomeration					

STATE

Physical Aspects and

Sl. No.		Class and name of town	Physical aspects			Name
			Rainfall (in mm)	Temperature (in centigrade)		State H. Qs.
				Maximum	Minimum	
1		2	3	4	5	6
104.	III	Jolarpettai	870·0	32·7	21·0	Madras (224)
105.	II	Kadaiyanallur	890·1	33·7	24·9	Madras (641)
106.	VI	Kadiapatti	953·1	33·7	24·0	Madras (400)
107.	IV	Kallakkudi	874·4	33·7	24·0	Madras (300)
108.	III	Kallakkurichchi	1,040·2	33·9	23·6	Madras (235)
109.		Kallidaikurichchi				See Ambasamudram
110.	IV	Kalugumalai	724·4	31·6	25·1	Madras (602)
111.	II	Kambam	740·4	33·9	24·0	Madras (535)
112.	IV	Kamudi	681·0	33·9	24·0	Madras (560)
113.		Kanadukattan				See Karaikkudi
114.		Kanchipuram				See Kanchipuram
		Kanchipuram Urban Agglomeration				See
(i)	I	Kanchipuram	1,113·0	33·1	28·8	Madras (80)
(ii)	VI	Nattapettai	1,113·0	33·1	28·8	Madras (83)
(iii)	VI	Putteri	1,113·0	33·1	28·8	Madras (80)
(iv)	V	Sevilimedu	1,113·0	33·1	28·8	Madras (78)
115.		Kandampatti				See Salem Urban
116.		Kandanur				See Karaikkudi
117.	IV	Kangayam	625·4	31·7	21·2	Madras (450)
118.		Kannapalaiyam				See Madras Urban
119.	IV	Kanniyakumari	1,549·3	33·7	24·9	Madras (720)
120.		Karaikkudi				See Karaikkudi
		Karaikkudi Urban Agglomeration				See
(i)	VI	Kanadukattan	981·4	31·4	24·7	Madras (400)
(ii)	V	Kandanur	981·4	31·4	24·7	Madras (417)
(iii)	II	Karaikkudi	981·4	31·4	24·7	Madras (417)
(iv)	V	Kottaiyur	981·4	31·4	24·7	Madras (407)
(v)	V	Pallattur	981·4	31·4	24·7	Madras (430)
(vi)	V	Puduvayal	981·4	31·4	24·7	Madras (427)
(vii)	VI	Sankarapuram	981·4	31·4	24·7	Madras (480)

Town Directory

MENT—II

Location of Towns, 1979

of and road distance (in kms.) from					
District H. Qs.	Revenue Division/ Taluk H. Qs.	Nearest city with population of one lakh and more	Railway station	Bus route	Navigable river/canal (if within 10 kms.
7	8	9	10	11	12
Vellore (80)	Tiruppattur/Tiruppattur (8) (8)	Vellore (80)	Jolarpettai (0)	Jolarpettai (0)	..
Tirunelveli (82)	Tirunelveli/Tenkasi (82) (16·4)	Tirunelveli (82)	Kadaiyanallur (0)	Kadaiyanallur (0)	..
Pudukkottai (25)	Pudukkottai/Tirumayam (25) (5)	Tiruchchirappalli (80)	Tirumayam (5)	Kadiapatti (0)	..
Tiruchchirappalli (45)	Musiri/Lalgudi (72) (21)	Tiruchchirappalli (45)	Kallakkudi (0)	Kallakkudi (0)	..
Cuddalore (97)	Vriddhachalam/Kallakkurichchi (56) (0)	Salem (90)	Chinnasalem (16)	Kallakkurichchi (0)	..
Urban Agglomeration					
Tirunelveli (56)	Kovilpatti/Kovilpatti (21) (21)	Tirunelveli (56)	Kovilpatti (21)	Kalugumalai (0)	..
Madurai (115)	Periyakulam/Uttamapalaiyam (49) (9)	Madurai (115)	Teni Allinagaram (39)	Kambam (0)	..
Madurai (88)	Ramanathapuram/Kamudi (80) (0)	Madurai (88)	Manamadurai (39)	Kamudi (0)	..
Urban Agglomeration					
Urban Agglomeration					
Constituent Units					
Kanchipuram (0)	Kanchipuram/ Kanchipuram (0) (0)	Vellore (64)	Kanchipuram (0)	Kanchipuram (0)	..
Kanchipuram (7)	Kanchipuram/Kanchipuram (7) (7)	Kanchipuram (7)	Nattapettai (0)	Nattapettai (0)	..
Kanchipuram (4)	Kanchipuram/Kanchipuram (4) (4)	Kanchipuram (4)	Kanchipuram (5)	Kanchipuram (4)	..
Kanchipuram (2)	Kanchipuram/Kanchipuram (2) (2)	Kanchipuram (2)	Kanchipuram (3)	Sevilimedu (0)	..
Agglomeration					
Urban Agglomeration					
Erode (50)	Erode/Dharapuram (50) (35)	Tiruppur (22)	Uttukkuli (30)	Kangayam (0)	..
Agglomeration					
Nagercoil (18)	Nagercoil/Nagercoil (18) (18)	Nagercoil (18)	Kanniyakumari (0)	Kanniyakumari (0)	..
Urban Agglomeration					
Constituent Units					
Madurai (96)	Devakottai/Karaikkudi (35) (15)	Tiruchchirappalli (75)	Chettinadu (2)	Kanadukattan (0)	..
Madurai (105)	Devakottai/Karaikkudi (30) (12)	Madurai (105)	Kandanur Puduvayal (1)	Kandanur (0)	..
Madurai (84)	Devakottai/Karaikkudi (15) (0)	Madurai (84)	Karaikkudi (0)	Karaikkudi (0)	..
Madurai (94)	Devakottai/Karaikkudi (29) (8)	Tiruchchirappalli (80)	Kottaiyur (0)	Kottaiyur (0)	..
Madurai (103)	Devakottai/Karaikkudi (30) (10)	Tiruchchirappalli (79)	Chettinadu (4)	Pallattur (0)	..
Madurai (118)	Devakottai/Karaikkudi (33) (15)	Madurai (118)	Kandanur Puduvayal (1)	Puduvayal (0)	..
Madurai (85)	Devakottai/Karaikkudi (12) (16)	Madurai (85)	Devakottai Rasta (1)	Sankarapuram (0)	..

Sl. No.		Class and name of town	Physical aspects			Name of State H. Qs.
			Rainfall (in mm)	Temperature (in centigrade)		
				Maximum	Minimum	
1		2	3	4	5	6
121.	IV	Karamadai	916·6	31·1	21·7	Madras (521)
122.		Karur				See Karur Urban
		Karur Urban Agglomeration				See
(i)	III	Inam Karur	648·3	33·7	24·0	Madras (412)
(ii)	II	Karur	648·3	33·7	24·0	Madras (413)
123.		Kasipalaiyam				See Erode Urban
124.		Kathirvedu				See Madras Urban
125.		Katpadi Extension				See Vellore Urban
126.		Kattivakkam				See Madras Urban
127.		Kattupakkam				See Madras Urban
128.	IV	Kattupputtur	751·6	33·7	24·0	Madras (387)
129.	IV	Kaveripakkam	1,113·0	33·1	22·8	Madras (99)
130.	IV	Kaveripattinam	831·0	28·8	18·4	Madras (275)
131.		Kayundampalaiyam				See Coimbatore Urban
132.		Kayalpattinam				See Tiruchchendur
133.	V	Kayattar	724·4	31·6	25·1	Madras (609)
134.	III	Kilakkarai	869·8	30·6	25·7	Madras (611)
135.	V	Kiranur (Madurai district)	760·8	33·9	24·0	Madras (490)
136.	V	Kiranur (Pudukkottai district)	882·9	33·7	24·0	Madras (354)
137.	III	Kodaikanal	1,672·1	17·9	10·6	Madras (522)
138.	III	Kolachel	2,262·0	30·7	23·5	Madras (704)
139.		Komarasamipatti				See Salem Urban
140.		Konakkarai				See Kotagiri Urban
141.		Konavattam				See Vellore Urban
142.		Kondalampatti				See Salem Urban
143.		Korampallam				See Tuticorin Urban
144.		Kotagiri				See Kotagiri Urban
		Kotagiri Urban Agglomeration				See
(i)	V	Konakkarai	1,765·7	21·2	12·6	Madras (590)

of and road distance (in kms.) from					
District H. Qs.	Revenue Division/ Taluk H. Qs.	Nearest city with population of one lakh and more	Railway station	Bus route	Navigable river/canal (if within 10 kms.)
7	8	9	10	11	12
Coimbatore (29)	Coimbatore/Mettupalaiyam (29) (24)	Coimbatore (29)	Karamadai (0)	Karamadai (0)	..
Agglomeration					
Constituent Units					
Tiruchchirappalli (78)	Karur/Karur (2) (2)	Erode (68)	Karur (2)	Inam Karur (0)	Amaravathi (R) (2·2)
Tiruchchulrappalli (76)	Karur/Karur (0) (0)	Erode (70)	Karur (0)	Karur (0)	..
Agglomeration					
Agglomeration					
Agglomeration					
Agglomeration					
Agglomeration					
Tiruchchirappalli (67)	Musiri/Musiri (28) (28)	Tiruchchirappalli (67)	Mayanur (6)	Kattupputtur (0)	Cauvery (R) (5)
Vellore (42)	Ranippettai/Arakkonam (14) (37)	Vellore (42)	Sholinghur (16)	Kaveripakkam (0)	Palar(R) (4)
Dharmapuri (34)	Hosur/Krishnagiri (52) (12)	Salem (105)	Palakkodu (21)	Kaveripattinam (0)	..
Agglomeration					
Urban Agglomeration					
Tirunelveli (29)	Kovilpatti/Kovilpatti (27) (27)	Tirunelveli (29)	Kadambur (15)	Kayattar (0)	..
Madurai (135) Ramanathapuram (17)	Ramanathapuram/Ramanathapuram (17)	Madurai (135)	Ramanathapuram (17)	Kilakkarai (0)	..
Madurai (136)	Dindigul/Palani (78) (18)	Maudrai (136)	Palani (18)	Kiranur (0)	..
Pudukkottai (24)	Pudukkottai/ Kiranur (24) (0)	Tiruchchirappalli (32)	Kiranur (0)	Kiranur (0)	..
Madurai (90)	Periyakulam/Kodaikanal (50) (0)	Dindigul (70)	Kodaikanal Road (60)	Kodaikanal (0)	..
Nagercoil (22)	Padmanabhapuram/Thuckalay (13) (11)	Nagercoil (22)	Eraniel (5)	Kolachel (0)	..
Agglomeration					
Agglomeration					
Agglomeration					
Agglomeration					
Agglomeration					
Agglomeration					
Constituent Units					
Ootacamund (35)	Coonoor/Kotagiri (28) (6)	Coimbatore (72)	Coonoor (28)	Konakkarai (0)	..

Sl. No.		Class and name of town	Physical aspects			Name of State H. Qs.
			Rainfall (in mm)	Temperature (in centigrade)		
				Maximum	Minimum	
1		2	3	4	5	6
(ii)	III	Kotagiri	1,765·7	21·2	12·6	Madras (571)
145.		Kottaiyur				See Karaikkudi
146.		Kottivakkam				See Madras Urban
147.	II	Kovilpatti	724·4	31·6	25·1	Madras (572)
148.	III	Krishnagiri	831·0	28·8	18·4	Madras (259)
149.	V	Kulasekarappattinam	745·8	31·6	25·1	Madras (695)
150.	IV	Kulittalai	772·8	33·7	24·0	Madras (370)
151.		Kumarapalaiyam				See Mallur Urban
152.		Kumarapalaiyam				See Bhavani Urban
153.		Kumbakonam				See Kumbakonam
		Kumbakonam Urban Agglomeration				See
(i)	V	Dharasuram	1,101·4	31·9	25·2	Madras (284)
(ii)	I	Kumbakonam	1,101·4	31·9	25·2	Madras (307)
154.		Kuniyamuttur				See Coimbatore Urban
155.		Kunnattur (Chengalpattu district)				See Madras Urban
156.	V	Kunnattur (Periyar district)	742·4	31·7	21·2	Madras (435)
157.		Kurichchi				See Coimbatore Urban
158.	IV	Kurinjipadi	1,238·7	32·1	24·2	Madras (230)
159.		Kurudampalaiyam				See Coimbatore Urban
160.	IV	Kuttalam (Thanjavur district)	1,294·9	31·9	25·2	Madras (300)
161.	VI	Kuttalam (Tirunelveli district)	1,172·6	33·7	24·9	Madras (640)
162.	IV	Kuttanallur	1,146·8	31·9	25·2	Madras (321)
163.	IV	Kuzhittura	1,459·5	30·7	23·5	Madras (600)
164.	IV	Lalgudi	874·4	33·7	24·0	Madras (307)
165.		Madavaram				See Madras Urban
166.		Madippakkam				See Madras Urban
167.		Madras				See Madras Urban
		Madras Urban Agglomeration				See
(i)	II	Alandur	1,215·3	32·9	24·3	Madras (12)
(ii)	I	Ambattur	1,281·0	32·9	24·3	Madras (15)
(iii)	IV	Anakaputtur	1,215·3	32·9	24·3	Madras (22)

of and road distance (in kms.) from					
District H. Qs.	Revenue Division/ Taluk H.Qs.	Nearest city with population of one lakh and more	Railway station	Bus route	Navigable river/canal (if within 10 km
7	8	9	10	11	12
Ootacamund (29)	Coonoor/Kotagiri (22) (6)	Coimbatore (69)	Coonoor (22)	Kotagiri (0)	..
Urban Agglomeration					
Agglomeration					
Tirunelveli (56)	Kovilpatti/Kovilpatti (0) (0)	Tuticorin (52)	Kovilpatti (0)	Kovilpatti (0)	..
Dharmapuri (46)	Hosur/Krishnagiri (40) (0)	Bangalore (92)	Samalpatti (30)	Krishnagiri (0)	..
Tirunelveli (65)	Tuticorin/Tiruchchendur (58) (15)	Tirunelveli (65)	Tiruchchendur (15)	Kulasekarappatti-nam (0)	..
Tiruchchirappalli (40)	Karur/Kulittalai (35) (0)	Tiruchchirappalli (40)	Kulittalai (0)	Kulittalai (0)	Cauvery (R) (3)
Agglomeration					
Agglomeration					
Urban Agglomeration Constituent Units					
Thanjavur (37)	Kumbakonam/Kumbakonam (3) (3)	Kumbakonam (3)	Dharasuram (0)	Dharasuram (0)	..
Thanjavur (40)	Kumbakonam/Kumbakonam (0) (0)	Thanjavur (40)	Kumbakonam (0)	Kumbakonam (0)	..
Agglomeration					
Agglomeration					
Erode (40)	Erode/Perundurai (40) (20)	Tiruppur (22)	Uttukkuli (15)	Kunnattur (0)	..
Agglomeration					
Cuddalore (32)	Chidambaram/Cuddalore (43) (32)	Cuddalore (32)	Kurinjipadi (0)	Kurinjipadi (0)	..
Agglomeration					
Thanjavur (70)	Mayuram/Mayuram (9) (9)	Kumbakonam (25)	Kuttalam (0)	Kuttalam (0)	Cauvery (R)
Tirunelveli (65)	Tirunelveli/Tenkasi (65) (5)	Tirunelveli (65)	Tenkasi (5)	Kuttalam (0)	..
Thanjavur (48)	Mannargudi/Mannargudi (13) (13)	Kumbakonam (46)	Koradacherry (7)	Kuttanallur (0)	..
Nagercoil (33)	Padmanabhapuram/Kuzhittura (16) (0)	Nagercoil (33)	Kuzhittura (0)	Kuzhittura (0)	..
Tiruchchirappalli (16)	Musiri/Lalgudi (32) (0)	Tiruchchirappalli (16)	Lalgudi (0)	Lalgudi (0)	..
Agglomeration					
Agglomeration					
Agglomeration					
Constitutent Units					
Kanchipuram (64)	Saidapet/Saidapet (4) (4)	Madras (12)	St. Thomas Mount (1·2)	Alandur (0)	..
Kanchipuram (62)	Saidapet/Saidapet (22) (22)	Avadi (5)	Ambattur (0)	Ambattur (0)	..
Kanchipuram (72)	Saidapet/Saidapet (16) (16)	Madras (22)	Pallavaram (5)	Anakaputtur (0)	..

Sl. No.	Class and name of town	Physical aspects			Name
		Rain fall (in mm)	Temperature (in centigrade)		State H.Qs.
			Maximum	Minimum	
1	2	3	4	5	6
(iv)	I Avadi	1,281·0	32·9	24·3	Madras (25)
(v)	VI Chembarambakkam	1,281·0	32·9	24·3	Madras (25)
(vi)	VI Kannapalaiyam	1,281·0	32·9	24·3	Madras (22)
(vii)	VI Kathirvedu	1,281·0	32·1	24·1	Madras (12)
(viii)	III Kattivakkam	1,228·3	32·1	24·1	Madras (17)
(ix)	IV Kattupakkam	1,281·0	32·9	24·3	Madras (18)
(x)	VI Kottivakkam	1,215·3	32·9	24·3	Madras (21)
(xi)	IV Kunnattur	1,281·0	32·9	24·3	Madras (26)
(xii)	III Madavaram	1,228·3	32·1	24·1	Madras (10)
(xiii)	VI Madippakkam	1,215·3	32·9	24·3	Madras (15)
(xiv)	I Madras	1,285·6	32·1	24·1	Madras (0)
(xv)	V Maduravoyal	1,281·0	32·1	24·1	Madras (13)
(xvi)	VI Mattur	1,281·0	32·1	24·1	Madras (12)
(xvii)	VI Melmanambedu	1,281·0	32·9	24·3	Madras (26)
(xviii)	VI Minambakkam	1,215·3	32·9	24·3	Madras (16)
(xix)	VI Mudichchur	1,215·3	32·9	24·3	Madras (32)
(xx)	VI Nadukkuthagai	1,281·0	32·9	24·3	Madras (35)
(xxi)	V Nandambakkam	1,215·3	32·9	24·3	Madras (20)
(xxii)	IV Naravarikuppam	1,281·0	32·1	24·1	Madras (18)
(xxiii)	VI Nazarethpettai	1,281·0	32·9	24·3	Madras (24)
(xxiv)	VI Nemilicheri	1,281·0	32·9	24·3	Madras (30)

of and road distance (in kms.) from					
District H. Qs.	Revenue Division/ Taluk H. Qs.	Nearest city with population of one lakh and more	Railway station	Bus route	Navigable river/canal (if within 10kms
7	8	9	10	11	12
Kanchipuram (72)	Kanchipuram/ Sriperumbudur (72) (30)	Ambattur (5)	Avadi (0)	Avadi (0)	..
Kanchipuram (58)	Kanchipuram/ Sriperumbudur (58) (22)	Avadi (15)	Avadi (15)	Chembarambakkam (0)	..
Kanchipuram (68)	Kanchipuram/ Sriperumbudur (68) (26)	Avadi (6)	Avadi (6)	Kannapalaiyam (0)	..
Kanchipuram (64)	Saidapet/Saidapet (24) (24)	Ambattur (10)	Ambattur (10)	Kathirvedu (0)	..
Kanchipuram (95)	Saipapet/Saidapet (20) (20)	Tiruvottiyur (7)	Ennore (2)	Kattivakkam (0)	Buckingham (C) (5)
Kanchipuram (62)	Kanchipuram/ Sriperumbudur (62) (26)	Madras (18)	Kattangulathur (2)	Kattupakkam (0)	..
Kanchipuram (95)	Saidapet/Saidapet (12) (12)	Madras (21)	Tambaram (5)	Kottivakkam (0)	..
Kanchipuram (51)	Kanchipuram/ Sriperumbudur (51) (19)	Madras (26)	Pallavaram (8)	Kunnattur (0)	..
Kanchipuram (80)	Saidapet/Saidapet (20) (20)	Madras (10)	Perambur (3)	Madavaram (0)	..
Kanchipuram (62)	Saidapet/Saidapet (8) (8)	Madras (15)	St. Thomas Mount (3)	Madippakkam (0)	..
Madras (0)	Madras/Madras (0) (0)	Tiruvottiyur (10)	Madras Central, (0) Madras Egmore (0)	Madras (0)	Buckingham (C) (8)
Kanchipuram (65)	Saidapet/Saidapet (20) (20)	Madras (13)	Kodambakkam (7)	Maduravoyal (0)	..
Kanchipuram (82)	Saidapet/Saidapet (26) (26)	Tiruvottiyur (5)	Tiruvottiyur (5)	Mattur (0)	..
Kanchipuram (50)	Kanchipuram/ Sriperumbudur (50) (32)	Avadi (10)	Pattabiram (3)	Melmanambedu (0)	..
Kanchipuram (64)	Saidapet/Saidapet (10) (10)	Madras (16)	Minambakkam (0)	Minambakkam (0)	..
Kanchipuram (45)	Saidapet/Saidapet (24) (24)	Madras (32)	Tambaram (8)	Mudichchur (0)	..
Kanchipuram (70)	Kanchipuram/ Sriperumbudur (70) (37)	Avadi (8)	Tinnanur (3)	Tinnanur (3)	..
Kanchipuram (50)	Saidapet/Saidapet (7) (7)	Madras (20)	Guindy (5)	Nandambakkam (0)	..
Kanchipuram (76)	Saidapet/Saidapet (24) (24)	Avadi (10)	Perambur (13)	Naravarikuppam (0)	..
Kanchipuram (50)	Kanchipuram/ Sriperumbudur (50) (18)	Avadi (12)	Avadi (12)	Nazarethpettai (0)	..
Kanchipuram (64)	Kanchipuram/ Sriperumbudur (64) (32)	Avadi (6)	Pattabiram (3)	Nemilicheri (0)	..

Sl. No.	Class and name of town	Physical aspects			Name of State H. Qs.
		Rainfall (in mm)	Temperature (in centigrade)		
			Maximum	Minimum	
1	2	3	4	5	6
(xxv)	V Nerkunram	1,281·0	32·1	24·1	Madras (11)
(xxvi)	II Pallavaram	1,215·3	32·9	24·3	Madras (19)
(xxvii)	VI Pallikkaranai	1,215·3	32·9	24·3	Madras (15)
(xxviii)	III Pammal	1,215·3	32·9	24·3	Madras (24)
(xxix)	V Peerkankaranai	1,215·3	32·9	24·3	Madras (34)
(xxx)	V Perungalattur	1,215·3	32·9	24·3	Madras (32)
(xxxi)	VI Perungudi	1,215·3	32·9	24·3	Madras (16)
(xxxii)	V Polichalur	1,215·3	32·9	24·3	Madras (20)
(xxxiii)	III Poonamallee	1,281·0	32·9	24·3	Madras (21)
(xxxiv)	V Pulal	1,281·0	32·9	24·3	Madras (18)
(xxxv)	VI Sadayankuppam	1,281·0	32·1	24·1	Madras (17)
(xxxvi)	VI Sennirkuppam	1,281·0	32·9	24·3	Madras (18)
(xxxvii)	IV Sittalapakkam	1,215·0	32·9	24·3	Madras (24)
(xxxviii)	VI Soranjeri	1,281·0	32·9	24. 3	Madras (22)
(xxxix)	III St. Thomas Mount-cum-Pallavaram	1,215·3	32·9	24·3	Madras (13)
(xl)	II Tambaram	1,215·3	32·9	24·3	Madras (32)
(xli)	IV Tinnanur	1,281·0	32·9	24·3	Madras (29)
(xlii)	IV Tirumahishai	1,281·0	32·9	24·3	Madras (21)
(xliii)	V Tirunirmalai	1,215·3	32·9	24·3	Madras (24)
(xliv)	VI Tirusulam	1,215·3	32·9	24·3	Madras (18)
(xlv)	IV Tiruverkadu	1,281·0	32·9	24·3	Madras (18)
(xlvi)	I Tiruvottiyur	1,228·3	32·1	24·1	Madras (10)
(xlvii)	VI Varadharajapuram	1,281·0	32·9	24·3	Madras (20)

District H. Qs.	Revenue Division/ Taluk H. Qs.	Nearest city with population of one lakh and more	Railway station	Bus route	Navigable river/canal (if within 10 km)
	of and road distance(in kms.) from				
7	8	9	10	11	12
Kanchipuram (65)	Saidapet/Saidapet (10) (10)	Madras (11)	Kodambakkam (7)	Nerkunram (0)	..
Kanchipuram (42)	Saidapet/Saidapet (10) (10)	Madras (19)	Pallavaram (0)	Pallavaram (0)	..
Kanchipuram (64)	Saidapet/Saidapet (12) (12)	Madras (15)	Pallavaram (5)	Pallikkaranai (0)	..
Kanchipuram (71)	Saidapet/Saidapet (15) (15)	Madras (24)	Pallavaram (3)	Pammal (0)	..
Kanchipuram (43)	Saidapet/Saidapet (19) (19)	Madras (34)	Perungalattur (2)	Peerkankaranai (0)	..
Kanchipuram (45)	Saidapet/Saidapet (15) (15)	Madras (32)	Perungalattur (0)	Perungalattur (0)	..
Kanchipuram (78)	Saidapet/Saidapet (12) (12)	Madras (16)	Saidapet (12)	Perungudi (0)	..
Kanchipuram (64)	Saidapet/Saidapet (13) (13)	Madras (20)	Pallavaram (4)	Polichalur (0)	..
Kanchipuram (56)	Kanchipuram/ Sriperumbudur (56) (22)	Avadi (11)	Avadi (11)	Poonamallee (0)	..
Kanchipuram (96)	Saidapet/Saidapet (26) (26)	Ambattur (10)	Ambattur (10)	Pulal (0)	..
Kanchipuram (86)	Saidapet/Saidapet (24) (24)	Tiruvottiyur (3)	Tiruvottiyur (3)	Sadayankuppam (0)	..
Kanchipuram (62)	Kanchipuram/ Sriperumbudur (62) (26)	Avadi (10)	Avadi (10)	Sennirkuppam (0)	..
Kanchipuram (56)	Saidapet/Saidapet (16) (16)	Madras (24)	Tambaram Sanatorium (3)	Sittalapakkam (0)	..
Kanchipuram (65)	Kanchipuram/ Sriperumbudur (65) (35)	Avadi (3)	Pattabiram (5)	Anaikattucheri (2)	..
Kanchipuram (68)	Saidapet/Saidapet (4) (4)	Madras (13)	St. Thomas Mount (0)	St. Thomas Mount (0)	..
Kanchipuram (52)	Saidapet/Saidapet (16) (16)	Madras (32)	Tambaram (0)	Tambaram (0)	..
Kanchipuram (70)	Kanchipuram/ Sriperumbudur (70) (16)	Avadi (8)	Tinnanur (0)	Tinnanur (0)	..
Kanchipuram (53)	Kanchipuram/ Sriperumbudur (53) (18)	Avadi (15)	Tinnanur (3)	Tirumahishai (0)	..
Kanchipuram (56)	Saidapet/Saidapet (16) (16)	Madras (24)	Pallavaram (5)	Tirunirmalai (0)	..
Kanchipuram (64)	Saidapet/Saidapet (13) (13)	Madras (18)	Pallavaram (2)	Tirusulam (0)	..
Kanchipuram (60)	Kanchipuram/ Sriperumbudur (60) (25)	Avadi (6)	Avadi (6)	Tiruverkadu (0)	..
Kanchipuram (90)	Saidapet/Saidapet (23) (23)	Madras (10)	Tiruvottiyur (0)	Tiruvottiyur (0)	..
Kanchipuram (60)	Kanchipuram/ Sriperumbudur (60) (16)	Avadi (9)	Avadi (9)	Varadharajapuram (0)	..

STATE

Physical Aspects and

Sl. No.		Class and name of town	Physical aspects			Name of State H. Qs.
			Rainfall (in mm)	Temperature (in centigrade)		
				Maximum	Minimum	
1		2	3	4	5	6
(xlviii)	VI	Vellanur	1,281·0	32·1	24·1	Madras (30)
(xlix)	VI	Vengavasal	1,215·3	32·9	24·3	Madras (35)
168.		Madukkarai				See Coimbatore
169.		Madurai				See Madurai Urban
		Madurai Urban Agglomeration				See
(i)	III	Avaniapuram	904·9	33·9	24·0	Madras (485)
(ii)	V	Harveypatti	904·9	33·9	24·0	Madras (480)
(iii)	I	Madurai	904·9	33·9	24·0	Madras (480)
(iv)	IV	Paravai	904·9	33·9	24·0	Madras (478)
(v)	V	Samayanallur	904·9	33·9	24·0	Madras (465)
(vi)	VI	Thathaneri	904·9	33·9	24·0	Madras (480)
(vii)	VI	Thiagarajar Colony	904·9	33·9	24·0	Madras (480)
(viii)	V	Tirunagar	904·9	33·9	24·0	Madras (480)
(ix)	III	Tirupparangunram	904·9	33·9	24·0	Madras (480)
(x)	V	Vilangudi	904·9	33·9	24·0	Madras (476)
170.	III	Madurantakam	1,242·5	32·9	24·3	Madras (80)
171.		Maduravoyal				See Madras Urban
172.		Makkinampatti				See Pollachi Urban
173.		Mallasamudram				See Mallasamudram

Town Directory

MENT—II

Location of Towns, 1979

of and road distance (in kms.) from					
District H. Qs.	Revenue Division/ Taluk H. Qs.	Nearest city with population of one lakh and more	Railway station	Bus route	Navigable river/canal (if within 10 kms.)
7	8	9	10	11	12
Kanchipuram (70)	Saidapet/Saidapet (35) (35)	Avadi (7)	Avadi (7)	Vellanur (0)	..
Kanchipuram (48)	Saidapet/Saidapet (16) (16)	Madras (35)	Tambaram (10)	Vengavasal (0)	..
Urban Agglomeration					
Agglomeration					
Constituent Units					
Madurai (5)	Madurai/ (5) Madurai South (5)	Madurai (5)	Madurai (5)	Avaniapuram (0)	Vaigai (R) (3)
Madurai (10)	Madurai/ (10) Madurai South (10)	Madurai (10)	Tirupparangunram (1)	Harveypatti (0)	..
Madurai (0)	Madurai/ (0) Madurai South (0)	Dindigul (63)	Madurai (0)	Madurai (0)	..
Madurai (10)	Madurai/ (10) Madurai North (10)	Madurai (10)	Paravai (0)	Paravai (0)	..
Madurai (15)	Madurai/ (15) Madurai North (15)	Madurai (15)	Samayanallur (0)	Samayanallur (0)	..
Madurai (8)	Madurai/ (8) Madurai North (13)	Madurai (8)	Madurai (8)	Thathaneri (0)	..
Madurai (8)	Madurai/ (8) Madurai South (8)	Madurai (8)	Pasumalai (1·6)	Thiagarajar Colony (0)	Vaigai (R) (9)
Madurai (10)	Madurai/ (10) Madurai South (10)	Madurai (10)	Tirupparangunram (2)	Tirunagar (0)	..
Madurai (8)	Madurai/ (8) Madurai South (8)	Madurai (8)	Tirupparangunram (0)	Tirupparangunram (0)	..
Madurai (8)	Madurai/ (8) Madurai North (8)	Madurai (8)	Vilangudi (0)	Vilangudi (0)	..
Kanchipuram (60)	Chengalpattu/ (24) Madurantakam (0)	Kanchipuram (60)	Madurantakam (0)	Madurantakam (0)	..
Agglomeration					
Agglomeration					
Urban Agglomeration					

Sl. No.		Class and name of town	Physical aspects			Name
			Rainfall (in mm)	Temperature (in centigrade)		State H. Qs.
				Maximum	Minimum	
1		2	3	4	5	6
189.	III	Melur	949·6	33·6	23·6	Madras (495)
190.	III	Melvisharam	996·1	33·1	22·8	Madras (120)
191.	V	Mettupalaiyam (Tiruchchirappalli district)	861·5	33·7	24·0	Madras (320)
192.	II	Mettuppalaiyam (Coimbatore district)	916·6	31·1	21·7	Madras (576)
193.	III	Mettur	903·4	33·5	22·6	Madras (362)
194.		Meyyanur				See Salem Urban
195.		Milavittan				See Tuticorin Urban
196.		Minambakkam				See Madras Urban
197.	V	Mudalur	694·5	33·7	24·9	Madras (644)
198.		Mudichchur				See Madras Urban
199.	V	Mudukulattur	981·0	33·9	24·0	Madras (546)
200.		Mullakkadu				See Tuticorin Urban
201.	IV	Musiri	751·6	33·7	24·0	Madras (370)
202.		Muthugounden Pudur Railway Colony				See Coimbatore
203.		Muttayyapuram				See Tuticorin Urban
204.	IV	Muttupet	1,199·5	32·4	24·4	Madras (408)
205.		Nadukkuthagai				See Madras Urban
206.		Naduvattam				See Naduvattam
		Naduvattam Urban Agglomeration				See
(i)	V	Masinigudi	2,578·7	19·5	9·1	Madras (617)
(ii)	IV	Naduvattam	2,578·7	19·5	9·1	Madras (681)
207.		Nagappattinam				See Nagappattinam
		Nagappattinam Urban Agglomeration				See
(i)	V	Akkaraipettai	1,336·5	31·9	25·2	Madras (345)
(ii)	VI	Andanappettai	1,336·5	31·9	25·2	Madras (343)

of and road distance (in kms.) from					
District H. Qs.	Revenue Division/ Taluk H. Qs.	Nearest city with Population of one lakh and more	Railway station	Bus route	Navigable river/canal (if within 10 km
7	8	9	10	11	
Madurai (30)	Madurai/Melur (30) (0)	Madurai (30)	Madurai (30)	Melur (0)	
Vellore (20)	Ranippettai/ (10) Walajapet (14)	Vellore (20)	Ranippettai (10)	Melvisharam (0)	
Tiruchchirappalli (58)	Musiri/Musiri (26) (26)	Tiruchchirappalli (58)	Kulittalai (32)	Mettupalaiyam (0)	
Coimbatore (37)	Coimbatore/ (37) Mettuppalaiyam (0)	Coimbatore (37)	Mettuppalaiyam (0)	Mettuppalaiyam (0)	
Salem (52)	Mettur/Mettur (0) (0)	Salem (52)	Mettur (0)	Mettur (0)	
Agglomeration					
Agglomeration					
Agglomeration					
Tirunelveli (55)	Tuticorin/ (78) Sattankulam (7)	Tirunelveli (55)	Tiruchchendur (21)	Mudalur (0)	
Agglomeration					
Madurai (105)	Ramanathapuram/ (64) Mudukulattur (0)	Madurai (105)	Paramakkudi (26)	Mudukulattur (0)	
Agglomeration					
Tiruchchirappalli (48)	Musiri/Musiri (0) (0)	Tiruchchirappalli (48)	Kulittalai (4)	Musiri (0)	Cauvery (R (8)
Urban Agglomeration					
Agglomeration					
Thanjavur (57)	Mannargudi/ (30) Tirutturaippundi (22)	Thanjavur (57)	Muttupet (0)	Muttupet (0)	
Agglomeration					
Urban Agglomeration					
Constituent Units					
Ootacamund (30)	Coonoor/Ootacamund (45) (30)	Coimbatore (110)	Ootacamund (30)	Masinigudi (0)	
Ootacamund (36)	Coonoor (32)/ Ootacamund (36)	Coimbatore (115)	Ootacamund (36)	Naduvattam (0)	
Urban Agglomeration					
Constituent Units					
Thanjavur (83)	Nagappattinam/ (3) Nagappattinam (3)	Kumbakonam (52)	Andanappettai (2)	Andanappettai (2)	
Thanjavur (81)	Nagappattinam/ (5) Nagappattinam (5)	Kumbakonam (54)	Andanappettai (0)	Andanappettai (0)	

1981 Census

STATE

Physical Aspects and Town Directory

MENT—II

Location of Towns, 1979

Sl. No.	Class and name of town	Physical aspects			Name of and road distance (in kms.) from					
		Rainfall (in mm)	Temperature (in centigrade)		State H. Qs.	District H. Qs.	Revenue Division/ Taluk H. Qs.	Nearest city with population of one lakh and more	Railway station	Bus route	Navigable river/canal (if within 10 kms.
			Maximum	Minimum							
1	2	3	4	5	6	7	8	9	10	11	12
	Mallasamudram Urban Agglomeration				Sec	Constituent Units					
(i) V	Attayyampatti	965·0	33·5	22·6	Madras (385)	Salem (20)	Salem/Salem (20) (20)	Salem (20)	Vembaditalam (7)	Attayyampatti (0)	..
(ii) IV	Mallasamudram	780·7	33·5	22·6	Madras (390)	Salem (26)	Sankari/ (24) Tiruchengodu (19)	Salem (26)	Veerapandi (13)	Mallasamudram (0)	..
(iii) VI	Marulayampalaiyam	965·0	33·5	22·6	Madras (386)	Salem (22)	Salem/Salem (22) (22)	Salem (22)	Veerapandi (4·8)	Marulayampalaiyam (0)	..
(iv) V	Papparapatti	854·2	33·5	22·6	Madras (384)	Salem (20)	Salem/Salem (20) (20)	Salem (20)	Veerapandi (9)	Papparapatti (0)	..
(v) VI	Seppaiyapuram	780·7	33·5	22·6	Madras (339)	Salem (22)	Sankari/ (15) Tiruchengodu (27)	Salem (22)	Vembaditalam (8)	Seppaiyapuram (0)	..
174.	Mallur				See Mallur Urban Agglomeration						
	Mallur Urban Agglomeration				See	Constituent Units					
(i) VI	Kumarapalaiyam	854·2	33·5	22·6	Madras (424)	Salem (13)	Namakkal/ (22) Rasipuram (50)	Salem (13)	Vembaditalam (16)	Kumarapalaiyam (0)	..
(ii) V	Mallur	965·0	33·5	22·6	Madras (365)	Salem (13)	Salem/Salem (13) (13)	Salem (13)	Salem Town (13)	Mallur (0)	..
175. IV	Manachchanellur	867·6	33·7	24·0	Madras (325)	Tiruchchirappalli (13)	Musiri/Lalgudi (30) (18)	Tiruchchirappalli (13)	Uthamarkoil (3)	Manachchanellur (0)	..
176. IV	Manamadurai	862·6	33·6	23·6	Madras (550)	Madurai (47)	Sivaganga/ (17) Manamadurai (0)	Madurai (47)	Manamadurai (0)	Manamadurai (0)	..
177. III	Manapparai	880·0	33·7	24·0	Madras (365)	Tiruchchirappalli (38)	Karur/Manapparai (80) (0)	Tiruchchirappalli (38)	Manapparai (0)	Manapparai (0)	..
178. IV	Mandapam	922·9	30·6	25·7	Madras (608)	Madurai (152)	Ramanathapuram/ (37) Ramanathapuram (37)	Madurai (152)	Mandapam (0)	Mandapam (0)	..
179. II	Mannargudi	1,146·8	31·9	25·2	Madras (320)	Thanjavur (37)	Mannargudi/ (0) Mannargudi (0)	Kumbakonam (36)	Mannargudi (0)	Mannargudi (0)	..
180.	Mappilaiurani				See Tuticorin Urban Agglomeration						
181.	Marulayampalaiyam				See Mallasamudram Urban Agglomeration						
182.	Masinigudi				See Naduvattam Urban Agglomeration						
183.	Mattur				See Madras Urban Agglomeration						
184. II	Mayuram	1,294·9	31·9	25·2	Madras (281)	Thanjavur (71)	Mayuram/Mayuram (0) (0)	Kumbakonam (33)	Mayuram (0)	Mayuram (0)	Cauvery (R)
185.	Melanattam				See Tirunelveli Urban Agglomeration						
186.¶	Melappalaiyam				See Tirunelveli Urban Agglomeration						
187.	Melmanambedu				See Madras Urban Agglomeration						
188.	Melpathi				See Neyveli Urban Agglomeration						

1981 Census

STATE

Physical Aspects and Town Directory

MENT—II

Location of Towns, 1979

Sl. No.		Class and name of town	Physical aspects			Name of State H. Qs.	of and road distance (in kms.) from					
			Rainfall (in mm)	Temperature (in centigrade)			District H. Qs.	Revenue Division/ Taluk H. Qs.	Nearest city with population of one lakh and more	Railway station	Bus route	Navigable river/canal (if within 10 kms.)
				Maximum	Minimum							
1		2	3	4	5	6	7	8	9	10	11	12
(iii)	II	Nagappattinam	1,336·5	31·9	25·2	Madras (461)	Thanjavur (84)	Nagappattinam/ (0) Nagappattinam (0)	Kumbakonam (64)	Nagappattinam (0)	Nagappattinam (0)	..
208.	I	Nagercoil	1,027·5	30·7	23·5	Madras (682)	Nagercoil (0)	Nagercoil/Nagercoil (0) (0)	Trivandrum (66)	Nagercoil (0)	Nagercoil (0)	..
209.	III	Namakkal	786·9	33·5	22·6	Madras (344)	Salem (49)	Namakkal/Namakkal (0) (0)	Salem (49)	Salem Junction (49)	Namakkal (0)	..
210.		Nambutalai				See Tondi Urban	Agglomeration					
211.		Nandambakkam				See Madras Urban	Agglomeration					
212.		Naranammalpuram				See Tirunelveli	Urban Agglomeration					
213.		Narasimhanayakkanpalaiyam				See Coimbatore	Urban Agglomeration					
214.		Narasojipatti				See Salem Urban	Agglomeration					
215.		Naravarikuppam				See Madras Urban	Agglomeration					
216.	IV	Nattam	978·2	33·6	23·6	Madras (416)	Madurai (38)	Madurai/Nattam (38) (0)	Madurai (38)	Dindigul (34)	Nattam (0)	..
217.		Nattapettai				See Kanchipuram	Urban Agglomeration					
218.	VI	Nattarasankottai	904·2	33·6	23·6	Madras (461)	Madurai (56)	Sivaganga/Sivaganga (8) (8)	Madurai (56)	Nattarasankottai (0)	Nattarasankottai (0)	..
219.		Navalpattu				See Tiruchchirappalli	Urban Agglomeration					
220.	IV	Nazareth	745·8	31·6	25·1	Madras (687)	Tirunelveli (43)	Tuticorin/ (49) Tiruchchendur (31)	Tirunelveli (43)	Nazareth (0)	Nazareth (0)	..
221.		Nazarethpettai				See Madras Urban	Agglomeration					
222.	III	Nellikuppam	1,224·5	32·1	24·2	Madras (192)	Cuddalore (11)	Chidambaram/Panruti (45) (16)	Cuddalore (11)	Nellikuppam (0)	Nellikuppam (0)	..
223.		Nelliyalam				See Devershola	Urban Agglomeration					
224.		Nemilicheri				See Madras Urban	Agglomeration					
225.		Nerkunram				See Madras Urban	Agglomeration					
226.		Neykkarappatti				See Salem Urban	Agglomeration					
227.		Neyveli				See Neyveli Urban	Agglomeration					
		Neyveli Urban Agglomeration					Constituent Units					
(i)	V	Gengaikondan	1,088·5	32·1	24·2	See Madras (150)	Cuddalore (45)	Vriddhachalam/ (17) Vriddhachalam (17)	Cuddalore (45	Neyveli (1)	Neyveli (1)	..
(ii)	VI	Melpathi	1,088·5	32·1	24·2	Madras (235)	Cuddalore (46)	Vriddhachalam/ (18) Vriddhachalam (18)	Cuddalore (46)	Neyveli (1)	Melpathi (0)	..
(iii)	II	Neyveli	1,238·7	32·1	24·2	Madras (200)	Cuddalore (50)	Chidambaram/ (38) Panruti (30)	Cuddalore (50)	Neyveli (0)	Neyveli (0)	..
28.	V	Nidamangalam	1,146·8	31·9	25·2	Madras (226)	Thanjavur (32)	Mannargudi/ (13) Mannargudi (13)	Kumbakonam (23)	Nidamangalam (0)	Nidamangalam (0)	..
9.	IV	Nilakkottai	802·9	33·9	24·0	Madras (440)	Madurai (51)	Usilampatti/ (37) Nilakkottai (0)	Dindigul (33)	Kodaikanal Road (8)	Nilakkottai (0)	Vaigai (R) (9) Periyar (C)
0.	IV	Omalur	903·4	33·5	22·6	Madras (350)	Salem (18)	Mettur/Omalur (32) (0)	Salem (18)	Omalur (0)	Omalur (0)	..
1.	II	Ootacamund	1,376·2	19·5	9·1	Madras (625)	Ootacamund (0)	Coonoor/ (10) Ootacamund (0)	Coimbatore (87)	Ootacamund (0)	Ootacamund (0)	..

Sl. No.	Class and name of town	Physical aspects			Name
		Rainfall (in mm)	Temperature (in centigrade)		State H. Qs.
			Maximum	Minimum	
1	2	3	4	5	6
232. IV	Orattanadu (Mukthambalpuram)	969·9	32·1	24·2	Madras (373)
233. V	Ottapparai	742·4	31·7	21·2	Madras (434)
234. III	O'Valley	2,334·2	19·5	9·1	Madras (680)
235. IV	Padmanabhapuram	2,262·0	30·7	23·5	Madras (728)
236. IV	Palakkodu	851·7	28·8	18·4	Madras (288)
237.	Palani				See Palani Urban
	Palani Urban Agglomeration				See
(i) II	Palani	760·8	33·9	24·0	Madras (488)
(ii) VI	Sivagiripatti	760·8	33·9	24·0	Madras (487)
238.	Palayakayal				See Tuticorin
239.	Palayankottai				See Tirunelveli
240.	Palayankottai				See Tirunelveli
241. IV	Palladam	593·8	31·1	21·7	Madras (490)
242.	Pallapalaiyam				See Coimbatore
243.	Pallapatti (Salem district)				See Salem Urban
244. IV	Pallapatti (Ramanathapuram district)	770·5	33·9	24·0	Madras (607)
245. IV	Pallappatti (Tiruchchirappalli district)	640·6	33·7	24·0	Madras (449)
246.	Pallattur				See Karaikkudi
247.	Pallavaram				See Madras Urban
248.	Pallikkaranai				See Madras Urban
249. IV	Pallikondai	969·2	33·1	22·8	Madras (160)
250.	Pallipalaiyam				See Erode Urban
251.	Pammal				See Madras Urban
252. V	Panapakkam	1,113·0	33·1	22·8	Madras (88)
253. III	Panruti	1,224·5	32·1	24·2	Madras (177)
254. IV	Papanasam	1,046·6	31·9	25·2	Madras (280)
255.	Papparapatti				See Mallasamudram
256. II	Paramakkudi	806·7	33·6	23·6	Madras (520)
257. V	Paramankurichchi	745·8	31·6	25·1	Madras (685)

of and road distance (in kms.) from					
District H. Qs.	Revenue Division/ Taluk H. Qs.	Nearest city with Population of one lakh and more	Railway station	Bus route	Navigable river/canal (if with in 10 kms.)
7	8	9	10	11	12
Thanjavur (24)	Thanjavur/Orattanadu (24) (0)	Thanjavur (24)	Thanjavur (24)	Orattanadu (0)	..
Erode (32)	Erode/Perundurai (32) (13)	Erode (32)	Erode (32)	Ottapparai (0)	..
Ootacamund (64)	Gudalur/Gudalur (14) (14)	Coimbatore (150)	Ootacamund (64)	O'Valley (0)	..
Nagercoil (17)	Padmanabhapuram/ Thuckalay (0) (2)	Nagercoil (17)	Eraniel (3)	Padmanabhapuram (0)	..
Dharmapuri (24)	Dharmapuri/ Palakkodu (24) (0)	Salem (90)	Palakkodu (0)	Palakkodu (0)	..
Agglomeration					
Constituent Units					
Madurai (102)	Dindigul/Palani (57) (0)	Dindigul (57)	Palani (0)	Palani (0)	
Madurai (123)	Dindigul/Palani (50) (2)	Dindigul (50)	Palani (2)	Sivagiripatti (0)	..
Urban Agglomeration					
Urban Agglomeration					
Urban Agglomeration					
Coimbatore (38)	Pollachi/Tiruppur (48) (16)	Tiruppur (16)	Tiruppur (16)	Palladam (0)	P.A.P (R) (Parambikulam Aliyar Project) (2)
Urban Agglomeration					
Agglomeration					
Madurai (73)	Sivakasi/Sattur (8) (21)	Madurai (62)	Tiruttangal (1)	Pallapatti (0)	..
Tiruchchirappalli (112)	Karur/Karur (36) (36)	Dindigul (35)	Karur (36)	Pallappatti (0)	..
Urban Agglomeration					
Agglomeration					
Agglomeration					
Vellore (23)	Ranippettai/Vellore (51) (23)	Vellore (23)	Gudiyattam (5)	Pallikondai (0)	Palar(R) (2)
Agglomeration					
Agglomeration					
Vellore (53)	Ranippettai/ Arakkonam (30) (25)	Kanchipuram (13)	Tirumalpur (8)	Panapakkam (0)	..
Cuddalore (28)	Chidambaram/ Panruti (52) (0)	Cuddalore (28)	Panruti (0)	Panruti (0)	..
Thanjavur (27)	Kumbakonam/ Papanasam (15) (0)	Kumbakonam (15)	Papanasam (0)	Papanasam (0)	..
Urban Agglomeration					
Madurai (60)	Sivaganga/ Paramakkudi (42) (0)	Madurai (60)	Paramakkudi (0)	Paramakkudi (0)	Vaigai(R) (3)
Tirunelveli (57)	Tuticorin/ Tiruchchendur (48) (8)	Tuticorin (48)	Tiruchchendur (8)	Paramankurichchi (0)	..

Sl. No.		Class and name of town	Physical aspects			Name
			Rainfal (in mm)	Temperature (in centigrade)		
				Maximum	Minimum	State H.Qs.
1		2	3	4	5	6
258.		Paravai				See Madurai Urban
259.	III	Pattukkottai	1,067·2	32·1	24·2	Madras (395)
260.		Peerkankaranai				See Madras Urban
261.	V	Peraiyur	866·2	33·9	24·0	Madras (528)
262.	IV	Perambalur	997·6	33·7	24·0	Madras (256)
263.	III	Peranambattu	857·4	33·1	22·8	Madras (150)
264.	III	Periyakulam	879·9	33·9	24·0	Madras (478)
265.		Periyanayakkanpalaiyam				See Coimbatore
266.		Perungalattur				See Madras Urban
267.		Perungudi				See Madras Urban
268.		Perur				See Coimbatore
269.		Perur Chettipalaiyam				See Coimbatore
270.		Pettai				See Tirunelveli
271.	V	Pillanallur	854·2	33·5	22·6	Madras (392)
272.		Pirattiyur				See Tiruchchirappalli
273.	IV	Poddatturupeta	1,022·7	32·9	24·3	Madras (120)
274.		Polichalur				See Madras Urban
275.		Pollachi				See Pollachi Urban
		Pollachi Urban Agglomeration				See
(i)	VI	Chinnampalaiyam	895·6	31·1	21·7	Madras (560)
(ii)	VI	Makkinampatti	895·6	31·1	21·7	Madras (561)
(iii)	II	Pollachi	895·6	31·1	21·7	Madras (600)
(iv)	VI	Puliyampatti	895·6	31·1	21·7	Madras (560)
(v)	IV	Suleeswarampatti	895·6	31·1	21·7	Madras (603)
(vi)	IV	Uttukkuli	895.6	31.1	21.7	Madras (565)
276.	III	Polur	1,043·9	33·1	22·8	Madras (175)
277.		Ponmalai				See Tiruchchirappalli

of and road distance (in kms.) from					
District H. Qs.	Revenue Division/ Taluk H. Qs.	Nearest city with population of one lakh and more	Railway station	Bus route	Navigable river/canal (if within 10 kms.)
7	8	9	10	11	12
Agglomeration					
Thanjavur (17)	Pattukkottai/ (0) Pattukkottai (0)	Thanjavur (17)	Pattukkottai (0)	Pattukkottai (0)	..
Agglomeration					
Madurai (48)	Usilampatti/ (23) Tirumangalam (27)	Madurai (48)	Tirumangalam (27)	Peraiyur (0)	..
Tiruchchirappalli (56)	Ariyalur/ (28) Perambalur (0)	Tiruchchirappalli (56)	Ariyalur (28)	Perambalur (0)	..
Vellore (50)	Tiruppattur/ (38) Gudiyattam (13)	Vellore (50)	Melpatti (12)	Peranambattu (0)	..
Madurai (84)	Periyakulam/ (0) Periyakulam (0)	Dindigul (55)	Teni Allinagaram (10)	Periyakulam (0)	..
Urban Agglomeration					
Agglomeration					
Agglomeration					
Urban Agglomeration					
Urban Agglomeration					
Urban Agglomeration					
Salem (32)	Namakkal/Rasipuram (22) (19)	Salem (32)	Salem Junction (32)	Pillanallur (0)	..
Urban Agglomeration					
Kanchipuram (82)	Tiruvallur/ (67) Pallipattu Sub-Taluk (20)	Kanchipuram (82)	Nagari (10)	Poddatturupeta (0)	..
Agglomeration					
Agglomeration					
Constituent Units					
Coimbatore (43)	Pollachi/Pollachi (3) (3)	Coimbatore (43)	Pollachi (5)	Chinnampalaiyam (0)	..
Coimbatore (44)	Pollachi/Pollachi (4) (4)	Coimbatore (44)	Pollachi (6)	Makkinampatti (0)	..
Coimbatore (40)	Pollachi/Pollachi (0) (0)	Coimbatore (40)	Pollachi (0)	Pollachi (0)	..
Coimbatore (45)	Pollachi/Pollachi (6) (6)	Coimbatore (45)	Pollachi (6)	Puliyampatti (0)	..
Coimbatore (43)	Pollachi/Pollachi (3) (3)	Coimbatore (43)	Pollachi (3)	Suleeswarampatti (0)	..
Coimbatore (46)	Pollachi/Pollachi (6) (6)	Coimbatore (46)	Uttukkuli (0)	Uttukkuli (0)	..
Vellore (47)	Tiruvannamalai/ (33) Polur (0)	Vellore (47)	Polur (0)	Polur (0)	..
Urban Agglomeration					

Sl. No.		Class and name of town	Physical aspects			Name
			Rainfall (in mm)	Temperature (in centigrade)		
				Maximum	Minimum	State H.Qs.
1		2	3	4	5	6
278.	IV	Ponnamaravati	954·1	33·7	24·0	Madras (390)
279.	IV	Ponneri	1,241·4	32·1	24·1	Madras (38)
280.		Poonamallee				See Madras Urban
281.	III	Portonovo	1,444·9	32·1	24·2	Madras (233)
282.	II	Pudukkottai	983·2	33·7	24·0	Madras (389)
283.		Puduvayal				See Karaikkudi
284.		Pulal				See Madras Urban
285.	V	Pulicat	1,241·4	32·1	24·1	Madras (56)
286.		Puliyampatti				See Pollachi Urban
287.	III	Puliyangudi	765·9	33·7	24·9	Madras (620)
288.	IV	Punjai Pugalur	648·3	33·7	24·0	Madras (400)
289.	IV	Punjaipuliyampatti	713·3	31·7	21·2	Madras (512)
290.		Putteri				See Kanchipuram
291.		Puttur				See Salem Urban
292.	V	Puvalur	874·4	33·7	24·0	Madras (309)
293.	I	Rajapalaiyam	770·5	33·9	24·0	Madras (587)
294.	III	Ramanathapuram	869·8	30·6	5·7	Madras (597)
295.	III	Rameswaram	922·9	30·6	25·7	Madras (632)
296.		Ranippettai				See Arcot Urban
297.	III	Rasipuram	854·2	33·5	22·6	Madras (386)
298.		Reddipatti				See Salem Urban
299.	V	Rosalpatti	838·0	33·9	24·0	Madras (584)
300.		Sadayankuppam				See Madras Urban
301.		Salem				See Salem Urban
		Salem Urban Agglomeration				
(i)	IV	Alagapuram	965·0	33·5	22·6	Madras (363)

of and road distance (in kms.) from					
District H. Qs.	Revenue Division/ Taluk H. Qs.	Nearest city with population of one lakh and more	Railway station	Bus route	Navigable river/canal (if within 10 kms.)
7	8	9	10	11	12
Pudukkottai (40)	Pudukkottai/ (40) Tirumayam (32)	Tiruchchirappalli (90)	Namanasamudram (32)	Ponnamaravati (0)	..
Kanchipuram (120)	Saidapet/Ponneri (38) (0)	Madras (38)	Ponneri (0)	Ponneri (0)	..
Agglomeration					
Cuddalore (33)	Chidambaram/ (20) Chidambaram (20)	Cuddalore (33)	Portonovo (0)	Portonovo (0)	..
Pudukkottai (0)	Pudukkottai/ (0) Pudukkottai (0)	Tiruchchirappalli (37)	Pudukkottai (0)	Pudukkottai (0)	..
Urban Agglomeration					
Agglomeration					
Kanchipuram (127)	Saidapet/Ponneri (56) (19)	Madras (56)	Ponneri (19)	Pulicat (0)	Buckingham(C) (3)
Agglomeration					
Tirunelveli (86)	Kovilpatti/Sivagiri (56·2) (19)	Tirunelveli (86)	Sankarankovil (18)	Puliyangudi (0)	..
Tiruchchirappalli (96)	Karur/Karur (19) (19)	Erode (51)	Pugalur (2)	Punjai Pugalur (0)	..
Erode (80)	Gopichettipalaiyam/ (40) Satyamangalam (21)	Tiruppur (32)	Tiruppur (32)	Punjaipuliyampatti (0)	..
Urban Agglomeration					
Agglomeration					
Tiruchchirappalli (18)	Musiri/Lalgudi (34) (2)	Tiruchchirappalli (18)	Lalgudi (2)	Puvalur (0)	..
Madurai (85)	Sivakasi/ (32) Rajapalaiyam (0)	Madurai (85)	Rajapalaiyam (0)	Rajapalaiyam (0)	..
Madurai (110)	Ramanathapuram/ (0) Ramanathapuram (0)	Madurai (10)	Ramanathapuram (0)	Ramanathapuram (0)	..
Madurai (165)	Ramanathapuram/ (53) Rameswaram (0)	Madurai (165)	Rameswaram (0)	Rameswaram (0)	..
Agglomeration					
Salem (26)	Namakkal/ (25) Rasipuram (0)	Salem (26)	Salem Market (29)	Rasipuram (0)	..
Agglomeration					
Madurai (48)	Aruppukkottai/ (24) Virudunagar (2)	Madurai (48)	Virudunagar (2)	Rosalpatti (0)	..
Agglomeration					
Agglomeration					
Constituent Units					
Salem (3·2)	Salem/Salem (3·2) (3·2)	Salem (3·2)	Salem Junction (4·8)	Alagapuram (0)	..

STATE

Physical Aspects and

Sl. No.	Class and name of town	Physical aspects			Name of State H.Qs.
		Rainfall (in mm)	Temperature (in centigrade)		
			Maximum	Minimum	
1	2	3	4	5	6
(ii)	IV Ammapalaiyam	965·0	33·5	22·6	Madras (366)
(iii)	V Ammapettai	965·0	33·5	22·6	Madras (367)
(iv)	IV Annadanapatti	965·0	33·5	22·6	Madras (367)
(v)	IV Jarikondalampatti	965·0	33·5	22·6	Madras (358)
(vi)	VI Kandampatti	965·0	33·5	22·6	Madras (450)
(vii)	VI Komarasamipatti	965·0	33·5	26·6	Madras (366)
(viii)	V Kondalampatti	965·0	33·5	22·6	Madras (362)
(ix)	V Meyyanur	965·0	33·5	22·6	Madras (365)
(x)	VI Narasojipatti	965·0	33·5	22·6	Madras (364))
(xi)	V Neykkarappatti	965·0	33·5	22·6	Madras (375)
(xii)	VI Pallapatti	965·0	33·5	22·6	Madras (366)
(xiii)	V Puttur	965·0	33·5	22·6	Madras (375)
(xiv)	VI Reddipatti	965·0	33·5	22·6	Madras (363)
(xv)	I Salem	965·0	33·5	22·6	Madras (360)
(xvi)	IV Seelanayakkanpatti	965·0	33·5	22·6	Madras (367)
(xvii)	V Sivadapuram	965·0	33·5	22·6	Madras (368)
(xviii)	III Suramangalam	965·0	33·5	22·6	Madras (334)
(xix)	V Thadampatti	965·0	33·5	22·6	Madras (356)
302.	Samayanallur				See Madurai Urban
303.	III Sankarankovil	765·9	33·7	24·9	Madras (620)
304.	Sankarapuram				See Karaikkudi
305.	Sankarnagar				See Tirunelveli
306.	IV Sattankulam	694·5	33·7	24·9	Madras (640)
307.	III Sattur	729·9	33·9	24·0	Madras (552)
308.	Sattuvacheri				See Vellore Urban
309.	III Satyamangalam	776·5	31·7	21·2	Madras (470)
310.	IV Sawyerpuram	666·8	31·6	25·1	Madras (636·8)
311.	Seelanayakkanpatti				See Salem Urban

Town Directory

MENT—II

Location of Towns, 1979

of and road distance (in kms.) from					
District H. Qs.	Revenue Division/ Taluk H. Qs.	Nearest city with population of one lakh and more	Railway station	Bus route	Navigable river/canal (if within 10 kms.)
7	8	9	10	11	12
Salem (7·2)	Salem/Salem (7·2) (7·2)	Salem (7·2)	Neykkarappatti (2·4)	Ammapalaiyam (0)	..
Salem (3·2)	Salem/Salem (3·2) (3·2)	Salem (3·2)	Salem East (1)	Ammapettai (0)	..
Salem (4)	Salem/Salem (4) (4)	Salem (4)	Salem East (1)	Annadanapatti (0)	..
Salem (7)	Salem/Salem (7) (7)	Salem (7)	Salem Town (5)	Jarikondalampatti (0)	..
Salem (5)	Salem/Salem (5) (5)	Salem (5)	Shevapet Market (4)	Kandampatti (0)	..
Salem (3)	Salem/Salem (3) (3)	Salem (3)	Salem Junction (5)	Komarasamipatti (0)	..
Salem (5)	Salem/Salem (5) (5)	Salem (5)	Salem Town (1·8)	Kondalampatti (0)	..
Salem (5)	Salem/Salem (5) (5)	Salem (5)	Salem Junction (5)	Meyyanur (0)	..
Salem (6)	Salem/Salem (6) (6)	Salem (6)	Salem Junction (6)	Narasojipatti (0)	..
Salem (8·6)	Salem/Salem (8·6) (8·6)	Salem (8·6)	Neykkarappatti (0)	Neykkarappatti (0)	..
Salem (5)	Salem/Salem (5) (5)	Salem (5)	Salem Junction (6)	Pallapatti (0)	..
Salem (10)	Salem/Salem (10) (10)	Salem (10)	Neykkarappatti (8)	Puttur (0)	..
Salem (9)	Salem/Salem (9) (9)	Salem (9)	Salem Junction (3·2)	Reddipatti (0)	..
Salem (0)	Salem/Salem (0) (0)	Erode (57)	Salem Town (0)	Salem (0)	..
Salem (6)	Salem/Salem (6) (6)	Salem (6)	Salem Junction (6)	Seelanayakkanpatti (0)	..
Salem (8)	Salem/Salem (8) (8)	Salem (8)	Salem Junction (8)	Sivadapuram (0)	..
Salem (6)	Salem/Salem (6) (6)	Salem (6)	SalemJunction (6)	Suramangalam (0)	..
Salem (4·8)	Salem/Salem (4·8) (4·8)	Salem (4·8)	Salem East (3)	Thadampatti (0)	..
Agglomeration					
Tirunelveli (56)	Kovilpatti/ (40) Sankarankovil (0)	Tirunelveli (56)	Sankarankovil (0)	Sankarankovil (0)	..
Urban Agglomeration					
Urban Agglomeration					
Tirunelveli (49)	Tuticorin/ (68) Sattankulam (0)	Tirunelveli (49)	Nazareth (13)	Sattankulam (0)	..
Madurai (77)	Sivakasi/Sattur (18) (0)	Madurai (77)	Sattur (0)	Sattur (0)	..
Agglomeration					
Erode (59)	Gopichettipalaiyam/ (26) Satyamangalam (0)	Erode (59)	Mettuppalaiym (52)	Satyamangalam (0)	..
Tirunelveli (44·8)	Tuticorin/ (27) Srivaikuntam (15·2)	Tuticorin (27)	Tuticorin (27)	Sawyerpuram (0)	..
Agglomeration					

Sl. No.		Class and name of town	Physical aspects			Name
			Rainfall (in mm)	Temperature (in centigrade)		
				Maximum	Minimum	State H.Qs.
1		2	3	4	5	6
312.		Seevur				See Gudiyattam
313.		Senaipalaiyam				See Vembaditalam
314.		Sennirkuppam				See Madras Urban
315.		Seppaiyapuram				See Mallasamudram
316.		Sevilimedu				See Kanchipuram
317.	V	Shembakkam	969·2	33·1	22·8	Madras (130)
318.	III	Shencottah	1,172·6	33·7	24·9	Madras (680)
319.	IV	Sholinghur	959·3	33·1	22·8	Madras (95)
320.	IV	Singampunari	981·4	31·4	24·7	Madras (410)
321.	III	Sirkazhi	1,389·9	31·9	25·2	Madras (251)
322.		Sittalapakkam				See Madras Urban
323.		Sivadapuram				See Salem Urban
324.	III	Sivaganga	904·2	33·6	23·6	Madras (480)
325.		Sivagiripatti				See Palani Urban
326.		Sivakasi				See Sivakasi Urban
		Sivakasi Urban Agglomeration				
(i)	II	Sivakasi	770·5	33·9	24·0	See Madras (579)
(ii)	III	Tiruttangal	770·5	33·9	24·0	Madras (559)
327.	V	Sivanthipuram	984.0	33.7	24.9	Madras (680)
328.		Soranjeri				See Madras Urban
329.	IV	Sriperumbudur	1,062.0	32.9	24.3	Madras (42)
330.		Srirangam				See Tiruchchirappalli
331.	IV	Srivaikuntam	666·8	31·6	25·1	Madras (687)
332.	II	Srivilliputtur	770·5	33·9	24·0	Madras (556)
333.		St. Thomas Mount-cum-Pallavaram				See Madras Urban
334.		Suleeswarampatti				See Pollachi Urban
335.		Sulur				See Coimbatore
336.		Suramangalam				See Salem Urban

of and road distance (in kms.) from					
District H. Qs.	Revenue Division/ Taluk H. Qs.	Nearest city with population of one lakh and more	Railway station	Bus route	Navigable river/canal (if within 10 kms.)
7	8	9	10	11	12
Urban Agglomeration					
Urban Agglomeration					
Agglomeration					
Uban Agglomeration					
Urban Agglomeration					
Vellore (3)	Ranippettai/Vellore (30) (3)	Vellore (3)	Katpadi (8)	Vellore (3)	..
Tirunelveli (55)	Tirunelveli/ (55) Shencottah (0)	Tirunelveli (55)	Shencottah (0)	Shencottah (0)	..
Vellore (56)	Ranippettai/ (27) Walajapet (24)	Vellore (56)	Sholinghur (0)	Sholinghur (0)	..
Madurai (54)	Devakottai/ (58) Tiruppattur (21)	Madurai (54)	Madurai (54)	Singampunari (0)	..
Thanjavur (90)	Mayuram/Sirkazhi (21) (0)	Kumbakonam (56)	Sirkazhi (0)	Sirkazhi (0)	..
Agglomeration					
Agglomeration					
Madurai (48)	Sivaganga/Sivaganga (0) (0)	Madurai (48)	Sivaganga (0)	Sivaganga (0)	..
Agglomeration					
Agglomeration					
Constituent Units					
Madurai (73)	Sivakasi/Sattur (0) (19)	Madurai (73)	Sivakasi (0)	Sivakasi (0)	..
Madurai (64)	Sivakasi /Sattur (7) (24)	Madurai (64)	Tiruttangal (0)	Tiruttangal (0)	..
Tirunelveli (45)	Cheranmahadevi/ (20) Ambasamudram (6)	Tirunelveli (45)	Ambasamudram (6)	Sivanthipuram (0)	..
Agglomeration					
Kanchipuram (35)	Kanchipuram/ (35) Sriperumbudur (0)	Kanchipuram (35)	Tiruvallur (22)	Sriperumbudur (0)	..
Urban Agglomeration					
Tirunelveli (29)	Tuticorin/ (38) Srivaikuntam (0)	Tirunelveli (29)	Srivaikuntam (0)	Srivaikuntam (0)	Tambraparni (R) (2)
Madurai (80)	Sivakasi/Srivilli- (19) puttur (0)	Madurai (80)	Srivilliputtur (0)	Srivilliputtur (0)	..
Agglomeration					
Agglomeration					
Urban Agglomeration					
Agglomeration					

Sl. No.		Class and name of town	Physical aspects			Name
			Rainfall (in mm)	Temperature (in centigrade)		
				Maximum	Minimum	State H.Qs.
1		2	3	4	5	6
337.		Surampatti				See Erode Urban
338.		Tachchanallur				See Tirunelveli
339.		Talaiyuttu				See Tirunelveli
340.		Tambaram				See Madras Urban
341.	IV	Taramangalam	903·4	33·5	22.6	Madras (368)
342.	IV	Tattayyangarpettai	861·5	33·7	24·0	Madras (320)
343.	II	Teni Allinagaram	175·2	33·9	24·0	Madras (500)
344.	III	Tenkasi	1,172.6	33·7	24·9	Madras (603)
345.		Thadampatti				See Salem Urban
346.	I	Thanjavur	969·9	32·1	24·2	Madras (351)
347.		Thathaneri				See Madurai Urban
348.		Thiagarajar Colony				See Madurai Urban
349.	IV	Thiruvaiyaru	936·8	31·9	25·2	Madras (356·8)
350.	III	Thiruvarur	1,253·2	31·9	25·2	Madras (306)
351.	V	Thorapadi	1,224·5	32·1	24·2	Madras (165)
352.	II	Tindivanam	1,125·6	32·1	24·2	Madras (122)
353.		Tinnanur				See Madras Urban
354.	IV	Tirubuvanam	1,101·4	31·9	25·2	Madras (301)
355.		Tiruchchendur				See Tiruchchendur
		Tiruchchendur Urban Agglomeration				
(i)	III	Arumuganeri	745·8	31·6	25·1	See Madras (700)
(ii)	III	Kayalpattinam	745·8	31·6	25·1	Madras (702)

Town Directory

MENT—II

Location of Towns, 1979

of and road distance (in kms.) from					
District H. Qs.	Revenue Division/ Taluk H. Qs.	Nearest city with population of one lakh and more	Railway station	Bus route	Navigable river/canal (if within 10kms.)
7	8	9	10	11	12
Agglomeration					
Urban Agglomeration					
Urban Agglomeration					
Agglomeration					
Salem (24)	Mettur/Omalur (32) (19)	Salem (24)	Tholasampatti (5)	Taramangalam (0)	..
Tiruchchirappalli (65)	Musiri/Musiri (19) (19)	Tiruchchirappalli (65)	Kulittalai (35)	Tattayyangarpettai (0)	..
Madurai (75)	Periyakulam/ (16) Periyakulam (16)	Dindigul (73)	Teni Allinagaram (0)	Teni Allinagaram (0)	.. ..
Tirunelveli (53)	Tirunelveli/Tenkasi (53) (0)	Tirunelveli (53)	Tenkasi (0)	Tenkasi (0)	..
Agglomeration					
Thanjavur (0)	Thanjavur/Thanjavur (0) (0)	Kumbakonam (40)	Thanjavur (0)	Thanjavur (0)	..
Agglomeration					
Agglomeration					
Thanjavur (13)	Thanjavur/Thiruvaiyaru (13) (0)	Thanjavur (13)	Thanjavur (13)	Thiruvaiyaru (0)	..
Thanjavur (58)	Nagappattinam/ (25) Thiruvarur (0)	Kumbakonam (37)	Thiruvarur (0)	Thiruvarur (0)	..
Cuddalore (28)	Chidambaram/ (56) Panruti (3)	Cuddalore (28)	Panruti (3)	Thorapadi (0)	..
Cuddalore (64)	Tindivanam/ (0) Tindivanam (0)	Pondicherry (25)	Tindivanam (0)	Tindivanam (0)	..
Agglomeration					
Thanjavur (45)	Kumbakonam/ (6) Tiruvidaimarudur (4)	Kumbakonam (6)	Tiruvidaimarudur (4)	Tirubuvanam (0)	..
Urban Agglomeration					
Constituent Units					
Tirunelveli (53)	Tuticorin/ (35) Tiruchchendur (8)	Tuticorin (35)	Arumuganeri (0)	Arumuganeri (0)	Tambraparni(R) (2)
Tirunelveli (56)	Tuticorin/ (32) Tiruchchendur (8)	Tuticorin (32)	Kayalpattinam (0)	Kayalpattinam (0)	..

Sl. No.		Class and name of town	Physical aspects			Name
			Rainfall (in mm)	Temperature (in centigrade)		State H.Qs.
				Maximum	Minimum	
1		2	3	4	5	6
358.	IV	Tirukkalukkunram	1,213·0	32·9	24·3	Madras (71)
359.	IV	Tirukkattuppalli	905·2	31·9	25·2	Madras (352)
360.	III	Tirukkoyilur	1,019·3	33·9	23·6	Madras (197)
361.		Tirumahishai				See Madras Urban
362.	III	Tirumangalam	866·2	33·9	24·0	Madras (500)
363.	IV	Tirumullaivasal	1,389·9	31·9	25·2	Madras (307)
364.		Tirumuruganpundi				See Tiruppur Urban
365.		Tirunagar				See Madurai Urban
366.	IV	Tirunageswaram	1,101·4	31·9	25·2	Madras (311)
367.		Tirunelveli				See Tirunelveli Urban
		Tirunelveli Urban Agglomeration				See
(i)	VI	Alaganeri	795·9	33·7	24·9	Madras (626)
(ii)	VI	Melanattam	795·9	33·7	24·9	Madras (634)
(iii)	II	Melappalaiyam	795·9	33·7	24·9	Madras (642)
(iv)	IV	Naranammalpuram	795·9	33·7	24·9	Madras (636)
(v)	II	Palayankottai	742·6	33·7	24·9	Madras (604)
(vi)	V	Palayankottai	742·6	33·7	24·9	Madras (634)

of and road distance (in kms.) from					
District H. Qs.	Revenue Division/ Taluk H. Qs.	Nearest city with population of one lakh and more	Railway station	Bus route	Navigable river/canal (if within 10 kms.)
7	8	9	10	11	12
Kanchipuram (51)	Chengalpattu/ (15) Chengalpattu (15)	Kanchipuram (51)	Chengalpattu (15)	Tirukkalukkunram (0)	..
Thanjavur (32)	Thanjavur/ (32) Thiruvaiyaru (17)	Thanjavur (32)	Budalur (8)	Tirukkattuppalli (0)	..
Cuddalore (73)	Tirukkoyilur/ (0) Tirukkoyilur (0)	Cuddalore (73)	Tirukkoyilur (0)	Tirukkoyilur (0)	..
Agglomeration					
Madurai (18)	Usilampatti/ (27) Tirumangalam (0)	Madurai (18)	Tirumangalam (0)	Tirumangalam (0)	..
Thanjavur (109)	Mayuram/Sirkazhi (34) (12)	Kumbakonam (67)	Sirkazhi (12)	Tirumullaivasal (0)	..
Agglomeration					
Thanjavur (48)	Kumbakonam/ (9) Kumbakonam (9)	Kumbakonam (9)	Tirunageswaram (0)	Tirunageswaram (0)	..
Agglomeration					
Constituent Units					
Tirunelveli (3)	Tirunelveli/ (3) Tirunelveli (3)	Tirunelveli (3)	Tirunelveli (3)	Alaganeri (0)	..
Tirunelveli (5)	Tirunelveli/ (5) Tirunelveli (5)	Tirunelveli (5)	Melappalaiyam (2)	Melanattam (0)	..
Tirunelveli (4)	Tirunelveli/ (4) Tirunelveli (4)	Tirunelveli (4)	Melappalaiyam (0)	Melappalaiyam (0)	..
Tirunelveli (9)	Tirunelveli/ (9) Tirunelveli (9)	Tirunelveli (9)	Talaiyuttu (6)	Naranammalpuram (0)	Tambraparni (R) (1)
Tirunelveli (8)	Tirunelveli/ (8) Tirunelveli (8)	Tirunelveli (8)	Palayankottai (0)	Palayankottai (0)	Tambraparni (R) (3)
Tirunelveli (8)	Tirunelveli/ (8) Tirunelveli (8)	Tirunelveli (8)	Palayankottai (0)	Palayankottai (0)	Tambraparni (R) (2)

Sl. No.	Class and name of town	Physical aspects			Name
		Rainfall (in mm)	Temperature (in centigrade)		
			Maximum	Minimum	State H.Qs.
1	2	3	4	5	6
(iii)	III Tiruchchendur	745·8	31·6	25·1	Madras (710)
356.	Tiruchchirappalli				See Tiruchchirappalli
	Tiruchchirappalli Urban Agglomeration				See
(i)	IV Abishekapuram	867·6	33·7	24·0	Madras (330)
(ii)	IV Alathur	867·6	33·7	24·0	Madras (307)
(iii)	IV Ariyamangalam	867·6	33·7	24·0	Madras (325)
(iv)	IV Golden Rock Railway Colony	867·6	33·7	24·0	Madras (385)
(v)	VI Navalpattu	867·6	33·7	24·0	Madras (330)
(vi)	IV Pirattiyur	867·6	33·7	24·0	Madras (330)
(vii)	II Ponmalai	867·6	33·7	24·0	Madras (320)
(viii)	II Srirangam	867·6	33·7	24·0	Madras (326)
(ix)	I Tiruchchirappalli	867·6	33·7	24·0	Madras (323)
(x)	IV Tiruverambur	867·6	33·7	24·0	Madras (328)
(xi)	III Tuvagudi	867·6	33·7	24·0	Madras (345)
(xii)	VI Ulkadai Ariyamangalam	867·6	33·7	24·0	Madras (320)
357.	II Tiruchengodu	780·7	33·5	22·6	Madras (437)

of and road distance (in kms.) from					
District H. Qs.	Revenue Divsion/ Taluk H. Qs.	Nearest city with population of one lakh and more	Railway station	Bus route	Navigable river/canal (if within 10 kms.)
7	8	9	10	11	12
Tirunelveli (58)	Tuticorin/ (40) Tiruchchendur (0)	Tuticorin (40)	Tiruchchendur (0)	Tiruchchendur (0)	..
Urban Agglomeration					
Constituent Units					
Tiruchchirappalli (5)	Tiruchchirappalli/ (5) Tiruchchirappalli (5)	Tiruchchirappalli (5)	Tiruchchirappalli (5)	Abishekapuram (0)	..
Tiruchchirappalli (8)	Tiruchchirappalli/ (8) Tiruchchirappalli (8)	Tiruchchirappalli (8)	Manjathidal (2)	Alathur (0)	..
Tiruchchirappalli (7)	Tiruchchirappalli/ (7) Tiruchchirappalli (7)	Tiruchchirappalli (7)	Ariyamangalam (0)	Ariyamangalam (0)	..
Tiruchchirappalli (8)	Tiruchchirappalli/ (8) Tiruchchirappalli (8)	Tiruchchirappalli (8)	Golden Rock (0)	Golden Rock (0)	..
Tiruchchirappalli (11)	Tiruchchirappalli (11) Tiruchchirappalli (11)	Tiruchchirappalli (11)	Tiruverambur (3)	Navalpattu (0)	..
Tiruchchirappalli (5)	Tiruchchirappalli/ (5) Tiruchchirappalli (5)	Tiruchchirappalli (5)	Tiruchchirappalli (5)	Pirattiyur (0)	..
Tiruchchirappalli (8)	Tiruchchirappalli (8) Tiruchchirappalli (8)	Tiruchchirappalli (8)	Ponmalai (0)	Ponmalai (0)	Cauvery (R) (9)
Tiruchchirappalli (5)	Tiruchchirappalli/ (5) Tiruchchirappalli (5)	Tiruchchirappalli (5)	Srirangam (0)	Srirangam (0)	Cauvery (R) (2)
Tiruchchirappalli (0)	Tiruchchirappalli/ (0) Tiruchchirappalli (0)	Thanjavur (57)	Tiruchchirappalli (0)	Tiruchchirappalli (0)	Cauvery (R) (3)
Tiruchchirappalli (10)	Tiruchchirappalli/ (10) Tiruchchirappalli (10)	Tiruchchirappalli (10)	Tiruverambur (0)	Tiruverambur (0)	..
Tiruchchirappalli (16)	Tiruchchirappalli/ (16) Tiruchchirappalli (16)	Tiruchchirappalli (16)	Tiruverambur (12)	Tuvagudi (0)	..
Tiruchchirappalli (6)	Tiruchchirappalli/ (6) Tiruchchirappalli (6)	Tiruchchirappalli (6)	Tiruchchirappalli (6)	Ulkadai Ariya-mangalam (0)	..
Salem (48)	Sankari/Tiruchengodu (11) (0)	Erode (24)	Sankari (8)	Tiruchengodu (0)	..

1981 Census

STATE

Physical Aspects and

Sl. No.	Class and name of town	Physical aspects			Name
		Rainfall (in mm)	Temperature (in centigrade)		State H.Qs.
			Maximum	Minimum	
1	2	3	4	5	6
	(vii) VI Pettai	795·9	33·7	24·9	Madras (646)
	(viii) VI Sankarnagar	795·9	33·7	24·9	Madras (626)
	(ix) IV Tachchanallur	795·9	33·7	24·9	Madras (629)
	(x) V Talaiyuttu	795·9	33·7	24·9	Madras (631)
	(xi) I Tirunelveli	795·9	33·7	24·9	Madras (638)
368.	Tirunirmalai				See Madras Urban
369.	Tirupparangunram				See Madurai Urban
370.	II Tiruppattur (North Arcot district)	870·0	32·7	21·0	Madras (230)
	III Tiruppattur (Ramanathapuram district)	981·4	31·4	24·7	Madras (400)
372.	Tiruppur				See Tiruppur Urban
	Tiruppur Urban Agglomeration				See
	(i) IV Avanashi	730·2	31·7	21·2	Madras (550)
	(ii) V Chettipalaiyam	671·0	31·1	21·7	Madras (515)
	(iii) V Tirumuruganpundi	730·2	31·7	21·2	Madras (493)
	(iv) I Tiruppur	671·0	31·1	21·7	Madras (443)
	(v) V Veerapandi	671·0	31·1	21·7	Madras (516)
	(vi) IV Velampalaiyam	671·0	31·1	21·7	Madras (540)
373.	IV Tiruppuvanam	929·5	33·6	23·6	Madras (578)
374.	Tirusulam				See Madras Urban
375.	Tiruttangal				See Sivakasi Urban
376.	III Tiruttani	1,187·8	33·9	24·3	Madras (95)
377.	III Tirutturaippundi	1,199·5	32·4	24·4	Madras (358)

Town Directory

MENT—II

Location of Towns, 1979

of and road distance (in kms.) from					
District H. Qs.	Revenue Division/ Taluk H. Qs.	Nearest city with population of one lakh and more	Railway station	Bus route	Navigable river/canal (if within 10 km
7	8	9	10	11	12
Tirunelveli (8)	Tirunelveli/ Tirunelveli (8) (8)	Tirunelveli (8)	Tirunelveli (8)	Pettai (0)	..
Tirunelveli (12)	Tirunelveli/ Tirunelveli (12) (12)	Tirunelveli (12)	Talaiyuttu (2)	Sankarnagar (0)	..
Tirunelveli (3)	Tirunelveli/ Tirunelveli (3) (3)	Tirunelveli (3)	Tirunelveli (3)	Tachchanallur (0)	..
Tirunelveli (7)	Tirunelveli/ Tirunelveli (7) (7)	Tirunelveli (7)	Talaiyuttu (0)	Talaiyuttu (0)	..
Tirunelveli (0)	Tirunelveli Tirunelveli (0) (0)	Tuticorin (26)	Tirunelveli (0)	Tirunelveli (0)	..
Agglomeration					
Vellore (88)	Tiruppattur/ Tiruppattur (0) (0)	Vellore (88)	Tiruppattur (0)	Tiruppattur (0)	..
Madurai (63)	Devakottai/ Tiruppattur (42) (0)	Madurai (63)	Karaikkudi (21)	Tiruppattur (0)	..
Agglomeration					
Constituent Units					
Coimbatore (40)	Avanashi/Avanashi 0) (0)	Tiruppur (13)	Vanjipalaiyam (1)	Avanashi (0)	..
Coimbatore (55)	Pollachi/Tiruppur (64) (3)	Tiruppur (3)	Tiruppur (3)	Chettipalaiyam (0)	..
Coimbatore (45)	Coimbatore/Avanashi (45) (5)	Tiruppur (9)	Tiruppur (8)	Tirumuruganpundi (0)	..
Coimbatore (53)	Tiruppur/Tiruppur (0) (0)	Coimbatore (53)	Tiruppur (0)	Tiruppur (0)	..
Coimbatore (56)	Pollachi/Tiruppur (65) (5)	Tiruppur (5)	Tiruppur (5)	Veerapandi (0)	..
Coimbatore (54)	Pollachi/Tiruppur (63) (4)	Tiruppur (4)	Tiruppur (4)	Velampalaiyam (0)	..
Madurai (18)	Sivaganga/ Manamadurai (39) (28)	Madurai (18)	Tiruppuvanam (0)	Tiruppuvanam (0)	Vaigai (R) (7)
Agglomeration					
Agglomeration					
Kanchipuram (43)	Tiruvallur/Tiruttani (39) (0)	Kanchipuram (43)	Tiruttani (0)	Tiruttani (0)	..
Thanjavur (64)	Mannargudi/ Tirutturaippundi (29) (0)	Thanjavur (64))	Tirutturaippundi (0)	Tirutturaippundi (0)	..

Sl. No.		Class and nameof town	Physical aspects			Name
			Rainfall (in mm)	Temperature (in centigrade)		
				Maximum	Minimum	State H.Qs.
1		2	3	4	5	6
378.	III	Tiruvallur	1,112·7	32·9	24·3	Madras (48)
379.	II	Tiruvannamalai	1,039·5	32·7	21·0	Madras (186)
380.		Tiruverambur				See Tiruchchirappalli
381.		Tiruverkadu				See Madras Urban
382.	III	Tiruvettipuram	1,040·3	33·1	22.8	Madras (106)
383.	IV	Tiruvidaimarudur	1,101·4	31·9	25·2	Madras (280)
384.		Tiruvottiyur				See Madras Urban
385.	IV	Tisaiyanvilai	783·5	33·7	24·9	Madras (682)
386.		Tondi				See Tondi Urban
		Tondi Urban Agglomeration				See
	(i) V	Nambutalai	846·8	31·4	24·7	Madras (453)
	(ii) IV	Tondi				Madras (350)
387.		Torappadi				See Vellore Urban
388.	IV	Tranquebar	1,280·2	31·9	25·2	Madras (310)
389.	III	Turaiyur	861·5	33·7	24·0	Madras (312)
390.		Tuticorin				See Tuticorin Urban
		Tuticorin Urban Agglomeration				See
	(i) V	Attimarappatti	602·1	31·6	25·1	Madras (640)
	(ii) VI	Ayanadaippu	602·1	31·6	25·1	Madras (659)
	(iii) VI	Korampallam	602·1	31·6	25·1	Madras (608)
	(iv) V	Mappilaiurani	602·1	31·6	25·1	Madras (604)
	(v) V	Milavittan	602·1	31·6	25·1	Madras (606)
	(vi) VI	Mullakkadu	602·1	31.6	25·1	Madras (610)
	(vii) III	Muttayyapuram	602·1	31·6	25·1	Madras (607)
	(viii) VI	Palayakayal	666·8	31·6	25·1	Madras (632)
	(ix) I	Tuticorin	602·1	31·6	25·1	Madras (652)

of and road distance (in kms.) from					
District H. Qs.	Revenue Division/ Taluk H. Qs.	Nearest city with population of one lakh and more	Railway station	Bus route	Navigable river/canal (if within 10 kms.)
7	8	9	10	11	12
Kanchipuram (54)	Tiruvallur/ (0) Tiruvallur (0)	Madras (48)	Tiruvallur (0)	Tiruvallur (0)	—
Vellore (82)	Tiruvannamalai/ (0) Tiruvannamalai (0)	Vellore (82)	Tiruvannamalai (0)	Tiruvannamalai (0)	..
Urban Agglomeration					
Agglomeration					
Vellore (64)	Cheyyar/Cheyyar (3·2) (3·2)	Kanchipuram (24)	Kanchipuram (24)	Tiruvettipuram (0)	..
Thanjavur (50)	Kumbakonam/ (7) Tiruvidaimarudur (0)	Kumbakonam (7)	Tiruvidaimarudur (0)	Tiruvidaimarudur (0)	..
Agglomeration					
Tirunelveli (61)	Cheranmahadevi/ (63) Nanguneri (31)	Tirunelveli (61)	Tirunelveli (60)	Tisaiyanvilai (0)	..
Agglomeration Constituent Units					
Madurai (118)	Devakottai/ (37) Tiruvadanai (15)	Madurai (118)	Devakottai Rastha (41)	Nambutalai (0)	..
Madurai (115)	Devakottai/ (34) Tiruvadanai (12)	Madurai (115)	Devakottai Rastha (34)	Tondi (0)	..
Agglomeration					
Thanjavur (100)	Mayuram/Mayuram (29) (29)	Kumbakonam (54)	Tranquebar (0)	Tranquebar (0)	
Tiruchchirappalli (45)	Musiri/Turaiyur (29) (0)	Tiruchchirappalli (45)	Srirangam (40)	Turaiyur (0)	..
Agglomeration Constituent Units					
Tirunelveli (50)	Tuticorin/Tuticorin (10) (10)	Tuticorin (10)	Tuticorin (10)	Attimarappatti (0)	..
Tirunelveli (45)	Tuticorin/Tuticorin (7·2) (7·2)	Tuticorin (7·2)	Tuticorin (7·2)	Ayanadaippu (0)	..
Tirunelveli (44)	Tuticorin/Tuticorin (9·6) (9·6)	Tuticorin (9·6)	Tuticorin (9·6)	Korampallam (0)	..
Tirunelveli (53)	Tuticorin/Tuticorin (2·5) (2·5)	Tuticorin (2·5)	Tuticorin (2·5)	Mappilaiurani (0)	..
Tirunelveli (56)	Tuticorin/Tuticorin (4) (4)	Tuticorin (4)	Milavittan (0)	Milavittan (0)	..
Tirunelveli (58)	Tuticorin/Tuticorin (13) (13)	Tuticorin (13)	Tuticorin (13)	Mullakkadu (0)	..
Tirunelveli (51)	Tuticorin/Tuticorin (6.5) (6·5)	Tuticorin (6·5)	Tuticorin (6·5)	Muttayyapuram (0)	..
Tirunelveli (51)	Tuticorin/ (17) Srivaikuntam (28)	Tuticorin (17)	Tuticorin (17)	Palayakayal (0)	Tambraparni (R) (2)
Tirunelveli (54)	Tuticorin/Tuticorin (0) (0)	Tirunelveli (54)	Tuticorin (0)	Tuticorin (0)	..

Sl. No.		Class and name of town	Physical aspects			Name
			Rainfall (in mm)	Temperature (in centigrade)		
				Maximum	Minimum	State H.Qs.
1		2	3	4	5	6
	(x) VI	Tuticorin	602·1	31·6	25·1	Madras (653)
391.		Tuticorin				See Tuticorin Urban
392.		Tuvagudi				See Tiruchchirappalli
393.	IV	Udangudi	745·8	31·6	25·1	Madras (690)
394.		Udayendram				See Vaniyambadi
395.	II	Udumalaippettai	644·3	31·1	21·7	Madras (540)
396.		Ulkadai Ariyamangalam				See Tiruchchirappalli
397.		Urachchikkottai				See Bhavani Urban
398.	III	Usilampatti	928·3	33·9	24·0	Madras (518)
399.	IV	Uttamapalaiyam	740·4	33·9	24·0	Madras (528)
400.	IV	Uttiramerur	1,166·6	32·9	24·3	Madras (96)
401.		Uttukkuli				See Pollachi Urban
402.	V	Vaitheeswarankoil	1,389·9	31·9	25·2	Madras (268)
403.	V	Valangiman	1,046·6	31·9	25·2	Madras (250)
404.	I	Valparai	4,242·0	31·1	21·7	Madras (608)
405.	III	Vandavasi	1,127·1	33·1	22·8	Madras (113)
406.		Vaniyambadi				See Vaniyambadi
		Vaniyambadi Urban Agglomeration				
	(i) VI	Devasthanam	794·8	32·7	21·0	See Madras (189)
	(ii) VI	Jaffrabad	794·8	32·7	21·0	Madras (188)
	(iii) V	Udayendram	794·8	32·7	21·0	Madras (192)
	(iv) II	Vaniyambadi	794·8	32·7	21·0	Madras (213)
407.		Varadharajapuram				See Madras Urban

of and road distance (in kms.) from					
District H. Qs.	Revenue Division/ Taluk H. Qs.	Nearest city with population of one lakh and more	Railway station	Bus route	Navigable river/canal (if within 10 kms.)
7	8	9	10	11	12
Tirunelveli (54)	Tuticorin/Tuticorin (0) (0)	Tuticorin (1)	Tuticorin (0)	Tuticorin (0)	..
Agglomeration					
Urban Agglomeration					
Tirunelveli (61)	Tuticorin/ (38) Tiruchchendur (13)	Tirunelveli (61)	Tiruchchendur (13)	Udangudi (0)	..
Urban Agglomeration					
Coimbatore (68)	Udumalaippettai/ (0) Udumalaippettai (0)	Tiruppur (64)	Udumalaippettai (0)	Udumalaippettai (0)	..
Urban Agglomeration					
Agglomeration					
Madurai (38)	Usilampatti/ (0) Usilampatti (0)	Madurai (38)	Usilampatti (0)	Usilampatti (0)	..
Madurai (104)	Periyakulam/ (32) Uttamapalaiyam (0)	Madurai (104)	Teni Allinagaram (29)	Uttamapalaiyam (0)	..
Kanchipuram (29)	Kanchipuram/ (29) Uttiramerur (0)	Kanchipuram (29)	Chengalpattu (28)	Uttiramerur (0)	..
Agglomeration					
Thanjavur (90)	Mayuram/Sirkazhi (15) (6)	Kumbakonam (50)	Vaitheeswarankoil (0)	Vaitheeswarankoil (0)	..
Thanjavur (42)	Kumbakonam/ (10) Papanasam (16)	Kumbakonam (10)	Kumbakonam (10)	Valangiman (0)	..
Coimbatore (104)	Pollachi/Pollachi (65) (65)	Coimbatore (104)	Pollachi (65)	Valparai (0)	..
Vellore (88)	Cheyyar/Vandavasi (20) (0)	Vellore (88)	Acharapakkam (37)	Vandavasi (0)	..
Urban Agglomeration					
Constituent Units					
Vellore (69)	Tiruppattur/ (26) Vaniyambadi (3)	Vellore (69)	Vaniyambadi (3)	Devasthanam (0)	..
Vellore (68)	Tiruppattur/ (25) Vaniyambadi (2)	Vellore (68)	Vaniyambadi (2)	Jaffrabad (0)	..
Vellore (64)	Tiruppattur/ (24) Vaniyambadi (1·6)	Vellore (64)	Vaniyambadi (1·6)	Udayendram (0)	..
Vellore (63)	Tiruppattur/ (23) Vaniyambadi (0)	Vellore (63)	Vaniyambadi (0)	Vaniyambadi (0)	..
Agglomeration					

Sl. No.		Class and name of town	Physical aspects			Name
			Rainfall (in mm)	Temperature (in centigrade)		
				Maximum	Minimum	State H.Qs.
1		2	3	4	5	6
408.	IV	Vattalkundu	802·9	33·9	24·0	Madras (460)
409.	III	Vedaranniyam	1,533·1	32·4	24·4	Madras (385)
410.	V	Vedasandur	739·1	33·9	24·0	Madras (440)
411.		Veerakeralam				See Coimbatore
412.	IV	Veerakkalputtur	903·4	33·5	22·6	Madras (391)
413.		Veerapandi				See Tiruppur Urban
414.		Veerappanchattiram				See Erode Urban
415.		Velampalaiyam				See Tiruppur Urban
416.		Vellalore				See Coimbatore Urban
417.		Vellanur				See Madras Urban
418.		Vellore				See Vellore Urban
		Vellore Urban Agglomeration				
	(i) IV	Allapuram	969·2	33·1	22·8	See Madras (140)
	(ii) IV	Darapadavedu	969·2	33·1	22·8	Madras (142)
	(iii) V	Katpadi Extension	969·2	33·1	22·8	Madras (129)
	(iv) V	Konavattam	969·2	33·1	22·8	Madras (143)
	(v) IV	Sattuvacheri	969·2	33·1	22·8	Madras (135)
	(vi) V	Torappadi	969·2	33·1	22·8	Madras (144)
	(vii) I	Vellore	969·2	33·1	22·8	Madras (139)
	(viii) VI	Virudambattu	969·2	33·1	22·8	Madras (136)
419.		Vembaditalam				See Vembaditalam
		Vembaditalam Urban Agglomeration				
	(i) VI	Senaipalaiyam	965·0	33·5	22·6	See Madras (382)
	(ii) VI	Vembaditalam	965·0	33·5	22·6	Madras (380)
420.		Vengavasal				See Madras Urban
421.	V	Vennandur	854·2	33·5	22·6	Madras (357)

of and road distance (in kms.) from					
District H. Qs.	Revenue Division/ Taluk H. Qs.	Nearest city with population of one lakh and more	Railway station	Bus route	Navigable river/canal (if within 10 kms.
7	8	9	10	11	12
Madurai (52)	Usilampatti/ (22) Nilakkottai (16)	Dindigul (32)	Kodaikanal Road (19)	Vattalkundu (0)	..
Thanjavur (115)	Mannargudi/ (60) Vedaranniyam (0)	Thanjavur (115)	Vedaranniyam (0)	Vedaranniyam (0)	..
Madurai (90)	Dindigul/ (21) Vedasandur (0)	Dindigul (21)	Dindigul (21)	Vedasandur (0)	..
Urban Agglomeration					
Salem (40)	Mettur/Mettur (5) (5)	Salem (40)	Mettur (5)	Mettur (5)	..
Agglomeration					
Agglomeration					
Agglomeration					
Agglomeration					
Agglomeration					
Agglomeration					
Constituent Units					
Vellore (2)	Ranippettai/Vellore (25) (2)	Vellore (2)	Katpadi (6)	Allapuram (0)	Palar (R) (3)
Vellore (4)	Tiruppattur/ (92) Gudiyattam (32)	Vellore (4)	Katpadi (2)	Darapadavedu (0)	..
Vellore (7)	Tiruppattur/ (92) Gudiyattam (32)	Vellore (7)	Katpadi (0)	Katpadi Extension (0)	..
Vellore (2)	Ranippettai/Vellore (40) (2)	Vellore (2)	Vellore Cantonment (1)	Konavattam (0)	Palar (R) (3)
Vellore (3)	Ranippettai/Vellore (22) (3)	Vellore (3)	Vellore Cantonment (6)	Sattuvacheri (0)	
Vellore (2)	Ranippettai/Vellore (27) (2)	Vellore (2)	Vellore Cantonment (7)	Torappadi (0)	..
Vellore (0)	Ranippettai/Vellore (26·6) (0)	Kanchipuram (64)	Vellore (0)	Vellore (0)	
Vellore (2)	Tiruppattur/ (96) Gudiyattam (35)	Vellore (2)	Katpadi (3)	Virudambattu (0)	..
Urban Agglomeration					
Constituent Units					
Salem (21)	Salm/Salem (21) (21)	Salem (21)	Vembaditalam (5)	Senaipalaiyam (0)	..
Salem (22)	Salem/Salem (22) (22)	Salem (22)	Vembaditalam (0)	Vembaditalam (0)	..
Agglomeration					
Salem (25)	Namakkal/ (29) Rasipuram (13)	Salem (25)	Vembaditalam (9)	Vennandur (0)	..

STATE

Physical Aspects and

Sl. No.	Class	Name of town	Physical aspects: Rainfall (in mm)	Temperature (in centigrade): Maximum	Temperature (in centigrade): Minimum	Name: State H.Qs.
1		2	3	4	5	6
422.	III	Vikramasingapuram	984·0	33·7	24·9	Madras (645)
423.		Vilangudi				See Madurai Urban
424.		Vilankurichchi				See Coimbatore
425.	V	Vilattikulam	667·6	31·6	25·1	Madras (576)
426.	II	Villupuram	1,156·0	32·1	24·2	Madras (160)
427.	IV	Viravanallur	984·0	33·7	24·9	Madras (680)
428.		Virudambattu				See Vellore Urban
429.	II	Virudunagar	838·0	33·9	24·0	Madras (526)
430.	V	Viswanattam	770·5	33·9	24·0	Madras (608)
431.	III	Vriddhachalam	1,038·5	32·1	24·2	Madras (210)
432.	IV	Walajabad	1,113·0	33·1	28·8	Madras (45)
433.		Walajapet				See Arcot Urban
434.		Wellington				See Coonoor Urban

Town Directory

MENT—II

Location of Towns, 1979

Location of and road distance (in kms.) from: District H. Qs.	Revenue Division/ Taluk H. Qs.	Nearest city with population of one lakh and more	Railway station	Bus route	Navigable river/canal (if within 10 kms.)
7	8	9	10	11	12
Tirunelveli (52)	Cheranmahadevi/ (25) Ambasamudram (7)	Tirunelveli (52)	Ambasamudram (8)	Vikramasingapuram (0)	..
Agglomeration					
Urban Agglomeration					
Tirunelveli (100)	Kovilpatti/ (35) Vilattikulam (0)	Tuticorin (50)	Kovilpatti (35)	Vilattikulam (0)	..
Cuddalore (48)	Tirukkoyilur/ (32) Villupuram (0)	Cuddalore (48)	Villupuram (0)	Villupuram (0)	..
Tirunelveli (34)	Cheranmahadevi/ (7) Ambasamudram (10)	Tirunelveli (34)	Viravanallur (0)	Viravanallur (0)	..
Agglomeration					
Madurai (44)	Aruppukkottai/ (20) Virudunagar	Madurai (44)	Virudunagar (0)	Virudunagar (0)	..
Madurai (74)	Sivakasi/Sattur (6) (16)	Madurai (74)	Sivakasi (6)	Viswanattam (0)	..
Cuddalore (60)	Vriddhachalam/ (0) Vriddhachalam/ (0)	Cuddalore (60)	Vriddhachalam (0)	Vriddhachalam (0)	..
Kanchipuram (12)	Kanchipuram/ (12) Kanchipuram (12)	Kanchipuram (12)	Walajabad (0)	Walajabad (0)	..
Agglomeration					
Agglomeration					

1981 Census

STATE

Municipal

Town Directory

MENT—III

Finance, 1978-1979

Sl. No.		Class and name of town	Civic administration status (in 1980)	Receipt (in Rs. '00)					Expenditure (in Rs. '00)							
				Receipt through taxes etc.	Revenue derived from municipal properties and power apart from taxation	Government grant	Loan Advance	Other sources (specify)	Total receipt	General administration	Public safety	Public health and conveniences	Public works	Public Institutions	Others (specify)	Total expenditure
1		2	3	4	5	6	7	8	9	10	11	12	13	14	15	16	17
1		Abishekapuram						See Tiruchchirappalli								
2.	IV	Aduthurai alias Maruthuvakudi	NP	1,650	146	35	..	62 ..	Urban Agglomeration 1,893	530	100	1,010	..	..	230	1,870
3.		Akkaraipettai						See Nagappattinam								
4.		Alaganeri						See Tirunelveli								
5.		Alagapuram						See Salem Urban								
6.	VI	Alagapuri	GP	440	100	680	..	.. ..	Urban Agglomeration							
7.		Alampalaiyam						See Erode Urban	Urban Agglomeration 1,220	103	320	460	50	--	120	1,050
8.		Alandur						See Madras Urban								
9.	V	Alangudi	NP	780	133	78	..	90 1,634	Agglomeration 2,715	662	317	795	234	25	473	2,506
10.		Alathur						See Tiruchchirappalli								
11.		Allapuram						See Vellore Urban	Urban Agglomeraion Agglomeration 1,368	550	..	569	..	..	238	1,357
12.	V	Alwartirunagarai	NP	759	609	..	..	.. ..	Urban Agglomeration							
13.		Ambasamudram						See Ambasamudram								
		Ambasamudram Urban Agglomeration						See	Constituent Units							
	(i)	III Ambasamudram	NP	1,402	..	78	..	.. 5,917	7,397	486	..	1,715	1,490	..	2,140	5,831
	(ii)	III Kallidaikurichchi	NP	3,480	...	..	..	.. ..	3,480	638	219	961	..	560	1,078	3,456
14.		Ambattur						See Madras Urban	Agglomeration 28,834	2,181	..	7,334	1,704	..	17,284	28,503
15.	II	Ambur	M	12,904	4,371	3,573	..	2,764 5,222							Education 4,629	
								Deposit							Water supply & Drainage 1,613	
															Town planning 271	
															Disinfection 16	
															Loans 2,993	
															Deposits 3,905	
															Advance 3,857	
16.		Ammapalaiyam						See Salem Urban								
17.		Ammapettai (Salem district)						See Salem Urban	Agglomeration							
18.	IV	Ammapettai (Thanjavur district)	NP	980	230	102	..	.. 950	Agglomeration 2,262	610	260	930	..	..	60	1,860
19.	V	Ammavarikuppam	NP	98	24	112	..	.. 340	574	412	3	24	106	..	..	545
20.	IV	Anaiyur	GP	338	..	320	..	.. 10	668	141	..	165	251	..	..	557
21.		Anakaputtur						See Madras Urban	Agglomeration 2,653	323	70	503	90	10	..	996
22.	IV	Anamalai	NP	1,075	372	..	..	.. 1,20	Urban Agglomeration 4,347	1,150	383	1,607	516	..	495	4,151
23.		Andanappettai						See Nagappattinam	5,611	417	83	1,224	..	..	4,664	6,388
24.	IV	Andiyur	NP	1,884	239	..	..	433 1,791	Agglomeration							
25.	IV	Andippatti Jakkampatti	NP	372	..	..	3,520	171 1,548	Urban Agglomeration 1,619	874	252	1,173	200	..	1,042	3,541
26.		Annadanapatti						Fees and Miscellaneous Receipt	31,310	2,324	2,652	5,687	1,771	6,736	13,002	32,172
27.		Annamalai Nagar						See Salem Urban							Loans 2,415	
28.	IV	Annur	NP	160	403	13	..	706 337							Deposit 4,978	
29.	II	Arakkonam	M	7,067	7,299	4,204	..	2,133 10,607							Advance 5,609	
								Water charges 2,171								
								Miscellaneous 190								
								Deposit 8,246								

Sl. No.	Class and name of town	Civic administration status (in 1980)	Receipt (in Rs. '00)					
			Receipt through taxes etc.	Revenue derived from municipal properties and power apart from taxation	Government grant	Loan	Advance	Other sources (specify)
1	2	3	4	5	6	7	8	9
30. IV	Arani (Chengalpattu district)	NP	1,018	..	..	..	47	641
31. III	Arani (North Arcot district)	M	16,019	190	510	996	4,641	3,431
32. III	Arantangi	M	5,464	209	644	1,500	466	4,414
33.	Aravankad						See Coonoor Urban	
34.	Arcot						See Arcot Urban	
	Arcot Urban Agglomeration							
(i) III	Arcot	M	9,929	921	406	635	1,656	See 3,106
							Fees	1,414
(ii) III	Ranippettai	M	1,941	47	259	..	Special service	1,208
							Miscellaneous	484
							1,663	11,1533
(iii) IV	Walajapet	M	1,323	1,078	1,936	1,000	Water Supply Deposit	
35. III	Ariyalur	NP	2,883	..	199	165	1,509	4,533
36.	Ariyamangalam						645	2,838
37.	Arumuganeri						See Tiruchchirappalli	
38. II	Aruppukkottai	M	11,032	401	1,918	600	See Tiruchchendur	
							2,158	20,928
39. III	Atirampattinam	NP	1,300	80	40	6,200	140	820
40.	Attayyampatti						See Mallasamudram	
41.	Attimarappatti						See Tuticorin Urban	
42. II	Attur	M	14,608	7,250	683	250	5,150	8,409
							Contribution	2,275
							Deposit	5,618
							Miscellaneous	516
43.	Avadi							
44.	Avanashi						See Madras Urban	
45.	Avaniapuram						See Tiruppur Urban	
46.	Ayanadaippu						See Madurai Urban	
47. IV	Ayyampettai	NP	904	..	193	..	See Tuticorin Urban	
48.	Berhatty						190	2,027
49.	Bhavani						See Coonoor Urban	
							See Bhavani Urban	

Town Directory

MENT—III

Finance, 1978-1979

Expenditure (in Rs. '00)							
Total receipt	General administration	Public safety	Public health and conveniences	Public works	Public Institutions	Others (specify)	Total expenditure
10	11	12	13	14	15	16	17
1,706	513	..	700	45	..	258	1,516
25,787	2,763	3,644	6,159	3,653	..	11,198	27,417
12,697	1,476	..	2,402	808	1,843	5,585	12,114
Agglomeration							
Agglomeration							
Constituent Units							
16,653	2,525	..	5,946	1,549	..	292	10,312
					Town planning	292	
15,053	3,444	805	4,290	1,826	2,858	6,006	19,230
						Town planning	
						Loan and Deposit	
11,379	3,713	..	2,805	175	..	4,457	11,150
6,730	1,453	182	2,416	600	..	2,092	6,743
Urban Agglomeration							
Urban Agglomeration							
37,037	3,708	..	9,040	2,452	..	20,079	35,279
						Water supply 2,888	
						Town planning 257	
						Discretionary service 350	
						Endowment 70	
						Loan 6,814	
						Deposit 4,577	
						Advance 2,653	
						Education 2,470	
8,580	650	90	770	120	20	960	2,610
Urban Agglomeration							
Agglomeration							
36,350	4,224	1,570	5,895	3,760	329	18,875	34,653
						Education 4,183	
						Loans 4,431	
						Deposit 4,757	
						Advance 5,504	
Agglomeration							
Agglomeration							
Agglomeration							
Agglomeration							
3,254	799	265	1,287	..	28	811	3,190
Agglomeration							
Agglomeration							

STATEMENT-III

1981 Census

STATE

Municipal

Town Directory

MENT—III

Finance, 1978-1979

Sl. No.	Class and name of town	Civic administration status (in 1980)	Receipt (in Rs. '00)						Expenditure (in Rs. '00)							
			Receipt through taxes etc.	Revenue derived from municipal properties and power apart from taxstion	Government grant	Loan	Advance	Other sources (specify)	Total receipt	General administration	Public safety and conveniences	Public health	Public works	Public Institutions	Others (specify)	Total expenditure
1	2	3	4	5	6	7	8	9	10	11	12	13	14	15	16	17
	Bhavani Urban Agglomeration							See	Constituent Units							
(i) III	Bhavani	M	960	5,719	196	640	360	1,877	9,752	4,174	..	3,887	38	2,675	..	10,774
							Miscellaneous	282								
							Deposits	1,595								
(ii) III	Kumarapalaiyam (Salem district)	M	3,016	6,875	62	21,000	805	3,080	34,838	1,816	1,139	3,344	21,940	2,946	2,098	33,283
							Miscellaneous	1,412							Loan 478	
							Deposits	1,668							Advance 388	
															Deposits 1,232	
(iii) VI	Urachchikkottai	GP	170	..	170	..	..	..	340	30	..	..	..	..	..	30
50. VI	Bhavanisagar	TC	1,086	258	45	..	168	892	2,449	460	574	542	19	..	381	1,976
							Water supply	609							Loan 27	
							Miscellaneous	39							Deposits 225	
							Deposits	244							Advances 129	
51. IV	Bhuvanagiri	NP	2,046	..	..	..	111	545	2,702	637	330	1,246	..	..	44	2,257
52. II	Bodinayakkanur	M	12,164	841	164	500	4,045	4,504	22,218	4,433	7,306	6,248	1,550	..	1,026	20,563
							Water Supply	1,395							Discretionary service 219	
							Miscellaneous								Loan repayment 807	
							Deposits	2,793								
53.	Brahmanaperiya Agraharam						See Erode Urban		Agglomeration							
54. VI	Chatrapatti	GP	23	170	150	..	..	10	353	70	20	20	75	..	..	185
55.	Chembarambakkam						See Madras Urban		Agglomeration							
56. III	Chengalpattu	M	11,995	3,260	1,418	3,120	3,047	6,075	28,915	2,253	..	5,782	3,731	1,660	18,847	32,543
57. IV	Chennimalai	NP	545	..	..	1,403	88	2,680	4,716	690	671	733	..	..	2,716	4,810
58.	Cheruvanki						See Gudiyattam		Urban Agglomeration							
59. V	Chettiarpatti	NP	300	450	..	..	..	..	750	310	100	260	..	..	40	710
60.	Chettipalaiyam						See Tiruppur		Urban Agglomeration							
61. V	Cheyur	GP	230	90	46	..	..	40	406	37	7	4	158	..	35	241
62.	Chidambaram						See Chidambaram		Urban Agglomeration							
	Chidambaram Urban Agglomeration							See	Constituent Units							
(i) V	Annamalai Nagar	TC	876	643	40	..	48	237	1,844	352	..	258	40	..	489	1,139
							Entertainment	153							Advances 22	
							S. S. D.	3							Deposit Refund 36	
							Local Cess	31							Libraries 8	
							Management	30							TA 24	
							Road Margin	12							Road 46	
							Society	8							Cotton Establishment 90	
															Drainage Water 84	
															Lighting 142	
															Business 37	
(ii) II	Chidambaram	M	22,582	6,724	4,524	..	3,760	8,015	45,605	4,424	..	8,500	7,645	6,882	17,463	44,914
							Deposits and Miscellaneous	8,015							Lighting, Water Supply and drainage, Deposits, Advance, Loans 17,463	

Sl. No.	Class and name of town	Civic administration status (in 1980)	Receipt (in Rs. '00)						Expenditure (in Rs. '00)							
			Receipt through taxes etc.	Revenue derived from municipal properties and power apart from taxation	Government grant	Loan	Advance	Other sources (specify)	Total receipt	General administration	Public safety	Public health and conveniences	Public works	Public Institutions	Others (specify)	Total expenditure
1	2	3	4	5	6	7	8	9	10	11	12	13	14	15	16	17
63.	III Chinnalapatti	NP	2,550	3,640	..	..	1,520	25,900 Land Cess 150 Entertainment tax 5,090 Magisterial Fines 10 Management 6,560 Vehicle tax 200 Stamp Duty 3,370 Library Cess 10 Private scavenging fees 460 Birth Death Extract 30 Dog licence 10 Licence 1,420 P.F.A. 220 Pig manure lease 10 Water Supply tap rate 5,220 Deposit 2,700 Building licence 220 Sewerage water lease 220	33,610	7,980	2,030	18,380	850	260	5,000 Refund of Deposits and Advances recoverable	34,500
64.	III Chinnamanur	M	3,751	6,577	10	..	222	1,304	11,864	2,428	221	7,431	161	..	761	11,002
65.	Chinnampalaiyam							See Pollachi Urban Agglomeration								
66.	Chinnavedampatti							See Coimbatore Urban Agglomeration								
67.	V Chithode	NP	653	303	..	..	..	..	956	98	23	227	95	..	436	879
68.	Coimbatore							See Coimbatore Urban Agglomeration								
	Coimbatore Urban Agglomeration							See Constituent Units								
(i)	V Chinnavedampatti	NP	605	..	..	..	..	..	605	41	..	223	..	..	368	632
(ii)	I Coimbatore	M	259,910	245,542	81,964	465,940	15,823	186,124 Deposits 37,113 Miscellaneous 149,011	1,255,303	254,865	..	599,325	51,010	113,664	244,541 Endowment 4 Loans 3,274 Deposits 24,408 Advances 131,332 Town Planning 2,120 Other services 75,928 Discretionery Services 7,475	1,263,405
(iii)	IV Kavundampalaiyam	NP	804	..	18	..	92	396	1,310	210	70	600	50	..	140	1,070
(iv)	III Kuniyamuttur	NP	3,000	..	600	..	..	300 Licence fees, Building Licence & Miscellaneous	3,900	4,200	500	2,000	200	..	..	3,900

Sl. No.	Class and name of town	Civic administration status (in 1980)	Receipt (in Rs. '00)					
			Receipt through taxes etc.	Revenue derived from municipal properties and power apart from taxation	Government grant	Loan	Advance	Other sources (specify)
2		3	4	5	6	7	8	9
	(v) III Kurichchi	NP	3,892	610	28	..	1,350	2,820
	(vi) IV Kurudampalaiyam	GP	1,011	..	..	36	..	..
	(vii) IV Madukkarai	TC	2,660	..	..	..	..	810
	(viii) VI Muthugounden Pudur Railway Colony	Southern Railway Admn.	162	59	..	..	..	..
	(ix) V Narasimhanayakkanpalaiyam	NP	1,260	..	..	..	..	..
	(x) V Pallapalaiyam	NP	684	50	..	..	..	1 Miscellaneous
	(xi) IV Periyanayakkanpalaiyam	NP	3,380	1,390	20	..	480	60
	(xii) V Perur	NP	571	..	24	..	..	154
	(xiii) V Perur Chettipalaiyam	GP	185	..	128	..	..	179
	(xiv) IV Sulur	NP	1,525	658	..	..	..	2 Miscellaneous 165
	(xv) V Veerakeralam	NP	572	50	..	..	..	Stamp Duties 95, Licence Fee 29, Donation 41
	(xvi) IV Vellalore	NP	1,400	..	..	..	..	..
	(xvii) VI Villankurichchi	NP	585	..	..	..	..	..
59.	Coonoor							See Coonoor Urban Agglomeration
	(i) V Aravankad	TC		..	..	..	..	See Information not Available
	(ii) VI Berhatty	GP	70	..	..	..	..	60
	(iii) III Coonoor	M	20,200	11,242	57,509	9,345	1,705	5,126
	(iv) V Hubbathala	GP	57	..	..	..	..	293
	(v) IV Jagathala	NP	1,000	..	..	..	..	50
	(vi) IV Wellington	CB	2,567	4,719	10,093	..	680	1,650
60.	I Cuddalore	M	29,624	4,034	7,434	685	..	21,730 Income from special services 3,071, Fees 4,879, Miscellaneous 1,362, Endowments 14, Deposits 8,852, Advances 3,552

Expenditure (in Rs. '00)							
Total receipt	General administration	Public safety	Public health and conveniences	Public works	Public Institutions	Others (specify)	Total expenditure
10	11	12	13	14	15	16	17
8,700	1,030	2,540	950	1,700	..	1,650	7,870
1,047	100	500	130	200	..	..	930
3,470	670	..	2,240	1,010	..	670	4,590
221	80	..	40	40	20	..	180
1,260	250	120	410	320	..	..	1,100
735	200	..	60	250	60	..	570
5,330	502	669	104	..	..	2,818	4,093
749	270	38	264	105	..	97 Street Light	774
493	273	25	39	45	..	31 Water Supply	413
2,185	500	..	250	400	50	..	1,200
787	294	..	242	..	..	57 Licence Fee 53, Miscellaneous 4	593
1,400	820	..	570	..	..	..	1,390
585	626	1	271	..	..	865	1,763
Agglomeration Constituent Units not Available							
130	12	35	60	14	..	3	124
105,127	4,784	..	10,061	55,610	..	22,863	93,318
350	15	56	78	36	..	30	215
1,050	320	200	300	20	..	80	920
19,709	1,045	1,786	9,211	1,161	..	6,506	19,709
63,507	8,412	..	18,678	7,370	2,515	22,983 Water Supply & drainage 4,456, Town Planning 677, Discretionary services 978, Endowment 127, Repayment of loans 4,771, Deposits 7,794, Advances 4,180	59,958

1981 Census

STATE

Municipal

Town Directory

MENT—III

Finance, 1978-1979

Sl. No.	Class and name of town	Civic administration status (in 1980)	Receipt (in Rs. '00)						Expenditure (in Rs. '00)							
			Receipt through taxes etc.	Revenue derived from municipal properties and power apart from taxation	Government grant	Loan	Advance	Other sources (specify)	Total receipt	General administration	Public safety	Public health and conveniences	Public works	Public Institutions	Others (specify)	Total expenditure
1	2	3	4	5	6	7	8	9	10	11	12	13	14	15	16	17
(v) III	Pallipalaiyam (Salem district)	NP	1,260	754	94	..	255	4,809	7,172	3,470	..	1,419	550	..	1,200	6,639
(vi) IV	Surampatti	GP	811	..	359	4,130	..	..	5,300	41	..	310	145	..	433	929
(vii) III	Veerappanchattiram	NP	3,344	5,317	..	3,920	323	..	12,904	1,316	368	1,240	7,841	7	2,059	12,831
83. IV	Eruvadi	NP	426	..	320	..	..	112	858	160	121	257	11	..	279	828
84. IV	Ettaiyapuram	NP	1,120	..	..	..	..	1080	2,200	500	130	470	80	..	980	2,110
								Matches fees, Bus stand fees, licence fees, stamp duty etc.								
85.	Gengaikondan							See Neyveli Urban								
86.	Golden Rock Railway Colony							See Tiruchchirappalli								
87. III	Gopichettipalaiyam	M	16,644	920	4,997	380	4,806	9,135	36,882	2,400	4,376	4,749	5,050	6,965	12,031	35,571
								Special Services 5,132							Advance recoverable 5,525	
								Miscellaneous 246							Discretionary services . 1,258	
								Deposits 3,757							Repayment of loans . 1,344	
															Refund of deposits . 3,564	
															Town planning 340	
88. III	Gudalur (Nilgiri district)	NP	2,144	503	..	..	..	411	3,058	835	204	1,174	67	..	223	2,503
89. III	Gudalur (Madurai district)	NP	2,092	939	..	..	599	1,350	4,980	1,310	1,340	..	..	..	2,216	4,866
90.	Gudiyattam							See Gudiyattam								
	Gudiyattam Urban Agglomeration															
								See								
(i) VI	Cheruvanki	GP	41	293	5	..	..	26	365	144	..	36	254	..	19	453
(ii) II	Gudiyattam	M	23,183	321	7,787	1,000	12,413	2,064	46,768	4,249	5,576	8,690	4,724	11,198	15,018	49,455
								Miscellaneous 76							Town planning 214	
								Education receipts 5							Loan . 3,280	
								Excess water charge 1,983							Deposits . 2,345	
															Advance . 9,179	
(iii) VI	Seevur	GP	90	110	1,000											
91. IV	Harur	NP	1,792	..	33	..	..	300	1,500	660	..	150	120	..	360	1,290
92.	Harveypatti					..	..	2,008	3,833	1,548	214	1,424	89	..	..	3,275
								See Madurai Urban	Agglomeration							
93. III	Hosur	NP	2,813	928	63	..	328	1,064	5,196	864	..	1,757	363	10	1,971	4,965
94.	Hubbathala							See Coonoor Urban	Agglomeration							
95. III	Idappadi	M	4,487	180	190	..	645	8,848	14,350	3,152	..	3,139	484	127	6,598	13,500
96. III	Ilaiyankudi	NP	1,858	435	..	..	98	216	2,607	684	105	1,487	..	..	408	2,684
97. V	Ilampillai	NP	823	..	89	..	209	516	1,637	581	146	440	193	..	346	1,706
98. V	Iluppur	NP	287	150	240	189	35	48	949	320	..	40	37	270	223	890
99.	Inam Karur							See Karur Urban	Agglomeration							
100.	Jaffrabad							See Vaniyambadi	Urban Agglomeration							

Sl. No.	Class and name of town	Civic administration status (in 1980)	Receipt (in Rs. '00)					
			Receipt through taxes etc.	Revenue derived from municipal properties and power apart from taxation	Government grant	Loan	Advance	Other sources (specify)
1	2	3	4	5	6	7	8	9
71.	Darapadavedu							See Vellore Urban
72. IV	Denkanikota	NP	563	576	..	..	61	936
73. III	Devakottai	M	4,367	536	3,060	250	2,150	10,567
74.	Devarshola							See Devarshola Urban
	Devarshola Urban Agglomeration							See
(i) IV	Devarshola	NP	1,360	..	90	..	..	25
(ii) III	Nelliyalam	NP	1,103	..	..	..	86	389
75.	Devasthanam							See Vaniyambadi
76. V	Dhalavoipuram	GP	200	500	140	..	..	100
77. III	Dharapuram	M	5,989	726	3,979	3,140	5,870	14,741
78.	Dharasuram							See Kumbakonam
79. II	Dharmapuri	M	8,607	3,568	365	1,490	5,520	13,263
								Education
80. I	Dindigul	M	48,511	12,039	24,547	8,000	34,535	6,915
81. V	Eral	NP	1,077	846	..	..	220	..
82.	Erode							See Erode Urban
	Erode Urban Agglomeration							See
(i) IV	Alampalaiyam (Salem district)	NP	161	35	16	..	26	16
(ii) IV	Brahmanaperiya Agraharam	NP	2,006	..	73	..	193	110
(iii)	I-Erode	M	38,852	36,587	14,660	..	..	23,010
(iv) III	Kasipalaiyam	NP	2,021	..	..	9,110	85	1,694

Local cess . 10
Stamp Duty . 828
Entertainment tax 326
Deposits . 358
Library . . 65
Miscellaneous . 107

Expenditure (in Rs. '00)							
Total receipt	General administration	Public safety	Public health and conveniences	Public works	Public Institutions	Others (specify)	Total expenditure
10	11	12	13	14	15	16	17
Agglomeration							
2,136	601	1,103	..	45	..	356	2,105
20,930	1,970	380	4,510	2,475	3,280	8,215	20,830
Agglomeration							
Constituent Units							
1,475	456	..	183	800	..		1,439
1,578	402	12	230	80	53	83	1,609
Urban Agglomeration							
940	200	..	100	200	100	..	600
34,445	7,266	..	6,890	4,795	9,884	7,232	36,067
Urban Agglomeration							
32,813	2,220	..	6,651	4,523	9,140	6,564	29,098
134,547	9,045	635	24,155	16,223	26,677	52,789	129,524
						Water Supply & Town Planning 10,581	
						Refund of Loan 6,772	
						Deposit of Advances . 35,436	
2,143	554	49	677	75	..	773	2,128
						Radio . . 9	
						Bus stand and Market . . 21	
						Deposits and Advances . 228	
						Loan . . 515	
Agglomeration							
Constituent Units							
254	40	38	46	32	..	66	222
2,382	1,400	..	763	44	..	662	2,869
113,109	6,908	3,053	16,031	12,982	50	40,796	79,870
						Education . 20,654	
						Water Supply . 16,923	
						Town Planning 940	
						Park & Market 1,486	
						Loan repayment 793	
12,910	628	..	339	10,365	..	486	11,818
						Deposits . 351	
						Advance . 91	
						Library . . 34	
						Miscellaneous . 10	

Sl. No.	Class and name of town	Civic Administration status (in 1980)	Receipt (in Rs. '00)					
			Receipt through taxes etc.	Revenue derived from municipal properties and power apart from taxation	Government grant	Loan	Advance	Other sources (specify)
1	2	3	4	5	6	7	8	9
101.	Jagathala							See Coonoor Urban
102. IV	Jalakandapuram	NP	1,700	227	7	..	..	688
103.	Jarikondalampatti							See Salem Urban
104. III	Jolarpettai	NP	1,505	600	..	..	224	..
105. II	Kadaiyanallur	M	3,848	3,045	651	125	..	..
106. VI	Kadiapatti	GP	1,650	440	1,290	..	250	190
107. IV	Kallakkudi	NP	1,750	..	70	..	..	..
108. III	Kallakkurichchi	NP	3,043	613	268	..	1,371	2,964
109.	Kallidaikurichchi							See Ambasamudram
110. IV	Kalugumalai	NP	1,233	2,045	..	..	..	..
111. II	Kambam	M	9,726	1,032	3,555	..	..	2,908
112. IV	Kamudi	NP	760	340	..	..	..	770
113.	Kanadukattan							See Karaikkudi
114.	Kanchipuram							See Kanchipuram
	Kanchipuram Urban Agglomeration							See
(i) I	Kanchipuram	M	20,739	17,762	15,235	..	3,740	26,764
(ii) VI	Nattapettai	GP	21	..	105	..	..	29
(iii) VI	Putteri	GP	6	..	66	..	..	24
(iv) V	Sevilimedu	GP	233	..	410	..	..	7
115.	Kandampatti							See Salem Urban
116.	Kandanur							See Karaikkudi
117. IV	Kangayam	NP	2,819	2,934	..	..	734	265
118.	Kannapalaiyam							See Madras Urban
119. IV	Kanniyakumari	TC	1,070	1,030	..	..	..	1,165

Licence fee . 38
Plan approval . 46
House Tax Matching grant . 778
Installation fees . 1
Rubbish auction . 1
Numbering fees . 1
Fairs & Festival . 6
Management . 4
Site rent . 5
Deposit . 190
Stamp duty . 60
Advance recovery . 35

Expenditure (in Rs. '00)							
Total receipt	General administration	Public safety	Public health and conveniences	Public works	Public Institutions	Others (specify)	Total expenditure
10	11	12	13	14	15	16	17
Agglomeration							
2,622	546	792	327	185	..	105	1,955
Agglomeration							
2,329	594	..	873	229	13	456	2,165
7,669	6,148	697	1,355	263	1,125	Water supply, Loan repayment, Licence fees, Refund of deposits 74	9,662
3,820	1,170	490	1,880	..	..	..	3,540
1,820	1,100	100	450	100	..	70	1,820
8,259	1,313	..	2,057	1,171	36	2,589	7,166
Urban Agglomeration							
3,278	..	1,162	1,202	..	..	809	3,173
17,221	1,867	331	4,564	1,600	895	5,772	15,029
1,870	480	630	380	20	30	240	1,780
Urban Agglomeration							
Urban Agglomeration							
Constituent Units							
84,240	5,642	..	14,949	7,220	14,758	44,736	87,305
155	31	..	10	88	..	72	201
96	34	..	35	211	..	574	854
650	15	..	..	9	..	61	85
Agglomeration							
Urban Agglomeration							
6,752	2,903	..	2,445	..	..	1,395	6,743
Agglomeration							
3,265	492	..	243	131	..	735	1,591

Sl. No.	Class and name of town	Civic administration status (in 1980)	Receipt (in Rs.'00)					
			Receipt through taxes etc.	Revenue derived from municipal properties and power apart from taxation	Government grant	Loan	Advance	Other sources (specify)
1	2	3	4	5	6	7	8	9
120.	Karaikkudi							See Karaikkudi
	Karaikkudi Urban Agglomeration							See
(i) VI	Kanadukattan . . .	NP	223	..	..	..	..	316
(ii) V	Kandanur . . .	NP	277	29	..	..	..	196
(iii) II	Karaikkudi . . .	M	15,297	7,785	6,468	1,890	..	7,397
(iv) V	Kottaiyur . .	NP	321	11	64	..	..	237
(v) V	Pallattur . .	NP	362	24	..	..	..	599
(vi) V	Puduvayal . .	NP	348	40	..	..	..	615
(vii) VI	Sankarapuram . .	NP	37	..	16	..	..	61
121. IV	Karamadai . . .	NP	3,500	1,092	28	114	140	..
122.	Karur							See Karur Urban
	Karur Urban Agglomeration							See
(i) III	Inam Karur	NP	1,332	3,369	..	..	116	..
(ii) II	Karur	M	12,150	19,193	9,794	..	7,386	68,811
123.	Kasipalaiyam							See Erode Urban
124.	Kathirvedu . . .							See Madras Urban
125.	Katpadi Extension . .							See Vellore Urban
126.	Kattivakkam . . .							See Madras Urban
127.	Kattupakkam . .							See Madras Urban
128. IV	Kattupputtur	NP	585	785	998	..	211	225
129. IV	Kaveripakkam . .	NP	790	690	80	..	110	1,250
130. IV	Kaveripattinam . .	NP	531	..	20	..	77	1,942
131.	Kavundampalaiyam . .							See Coimbatore
132.	Kayalpattinam							See Tiruchchendur
133. V	Kayattar . . .	NP	339	447	..	..	..	..
134. III	Kilakkarai . . .	NP	3,268	277	..	..	763	424
135. V	Kiranur . . . (Madurai district)	NP	310	200	..	..	50	140

Town Directory

MENT—III

Finance, 1978-1979

Expenditure (in Rs. '00)							
Total receipt	General administration	Public safety	Public health and conveniences	Public works	Public Institutions	Others (specify)	Total expenditure
10	11	12	13	14	15	16	17
Urban Agglomeration							
Constituent Units							
539	270	17	289	..	..	..	576
502	231	12	201	..	67	..	511
38,837	4,532	..	10,928	3,162	8,736	4,621	31,979
633	169	28	256	..	..	..	453
985	254	284	696	..	..	..	1,234
1,003	316	58	313	..	..	..	687
114	24	..	2	5	..	4	35
4,874	620	1,012	260	1,500	51	323	3,766
Agglomeration							
Constituent Units							
4,817	760	..	1,120	534	..	2,304 Drinking water 1,720 Street lights 284 Education 26 Advance 87 Deposit 187	4,71
117,334	7,603	..	19,407	4,404	21,272	62,238	114,924
Agglomeration							
Agglomeration							
Agglomeration							
Agglomeration							
2,804	494	229	1,015	168	..	618	2,524
2,920	980	290	1,390	280	60	..	3,000
2,570	847	221	1,039	311	..	730	3,148
Urban Agglomeration							
Urban Agglomeration							
786	358	..	323	31	66	7	785
4,732	907	263	1,649	36	..	1,289	4,144
700	220	50	300	50	..	240	860

Sl. No.	Class and name of town	Civic administration status (in 1980)	Receipt through taxes etc.	Receipt (in Rs. '00)				
				Revenue derived from municipal properties and power apart from taxation	Government grant	Loan	Advance	Other sources (specify)
1	2	3	4	5	6	7	8	9
136.	V Kiranur (Pudukkottai district)	NP	618	197	42	..	101	698 Management, Entertainment tax, Local cess, Stamp duty etc.
137.	III Kodaikanal	TC	5,552	2,910	754	..	616	6,594 Fees by special services, Miscellaneous receipts, deposits etc.
138.	III Kolachel	M	2,037	106	1,421	1,345	149	511
139.	Komarasamipatti							See Salem Urban
140.	Konakkarai							See Kotagiri Urban
141.	Konavattam							See Vellore Urban
142.	Kondalampatti							See Salem Urban
143.	Korampallam							See Tuticorin Urban
144.	Kotagiri							See Kotagiri Urban
	Kotagiri Urban Agglomeration							
(i)	V Konakkarai	NP	670	40	..	..	..	See 490
(ii)	III Kotagiri	NP	2,706	..	..	..	..	4,512
145.	Kottaiyur							See Karaikkudi
146.	Kottivakkam							See Madras Urban
147.	II Kovilpatti	M	17,430	7,440	960	..	4,520	3,850
148.	III Krishnagiri	M	7,112	5,298	412	..	5,188	116
149.	V Kulasekarappattinam	NP	294	..	255	..	..	96 Licence and other fees,
50.	IV Kulittalai	NP	3,948	..	301	..	1,320	Miscellaneous 1,467
51.	Kumarapalaiyam							See Mallur
152.	Kumarapalaiyam							See Bhavani
153.	Kumbakonam							See Kumbakonam

Expenditure (in Rs. '00)							
Total receipt	General administration	Public safety	Public health and conveniences	Public works	Public Institutions	Others (specify)	Total expenditure
10	11	12	13	14	15	16	17
1,656	688	..	500	160	..	483	1,831
16,426	3,160	2,933	3,296	1,752	1,114	4,154 Loans, Deposits and Advances	16,409
5,569	3,199	..	1,075	426	..	1,329	6,029
Agglomeration							
Agglomeration							
Agglomeration							
Agglomeration							
Constituent Units							
1,200	440	140	130	40	60	430	1,240
7,218	1,556	157	2,163	214	..	3,470	7,560
Urban Agglomeration							
Agglomeration							
34,200	2,770	4,550	4,560	5,370	8,100	9,600	34,950
18,126	2,057	1,467	5,863	1,656	253	6,312 Loans 525 Advances 5,787	17,608
645	325	..	197	75	..	..	597
7,036	2,760	..	2,954	..	..	1,313	7,027
Urban Agglomeration							
Urban Agglomeration							
Urban Agglomeration							

Sl. No.	Class and name of town	Civic administration status (in 1980)	Receipt through taxes etc.	Receipt (in Rs. '00)				
				Revenue derived from municipal properties and power apart from taxation	Government grant	Loan	Advance	Other sources (specify)
1	2	3	4	5	6	7	8	9
	Kumbakonam Urban Agglomeration							
(i) V	Dharasuram	NP	905	88	..	4,500	255	128 Communication 20 Public Health 46 Remunerative enterprise 62 — See
(ii) I	Kumbakonam	M	25,124	28,068	8,260	..	22,269	6,239 Water Charges and Miscellaneous receipts — 6,239
154.	Kuniyamuttur							See Coimbatore
155.	Kunnattur (Chengalpattu district)							See Madras Urban
156. V	Kunnattur (Periyar district)	NP	823	587	..	..	235	..
157.	Kurichchi							See Coimbatore
158. IV	Kurinjipadi	NP	1,358	162	19	..	..	1,799
159.	Kurudampalaiyam							See Coimbatore
160. IV	Kuttalam (Thanjavur district)	NP	980	..	70	..	..	1,070
161. VI	Kuttalam (Tirunelveli district)	TC	6,910	1,330	1,020	690	490	540
162. IV	Kuttanallur	NP	1,410	840	80	9,000	170	1,030
163. IV	Kuzhittura	M	3,010	2,852	297	..	..	1,948 Investment realised 300 Interest 72 Miscellaneous 125 Deposits 964 Exhibition 487
164. IV	Lalgudi	NP	3,431	..	121	..	286	1,630 Local Cess, Stamp duty, Surcharge, Entertainment tax, Lapsed deposit, Library Cess — 1,630
165.	Madavaram							See Madras Urban
166.	Madippakkam							See Madras Urban

Expenditure (in Rs. '00)							
Total receipt	General administration	Public safety	Public health and conveniences	Public works	Public Institutions	Others (specify)	Total expenditure
10	11	12	13	14	15	16	17
Constituent Units							
5,876	330	153	586	50	4	4,740 Deposit with T.W.A.D. for water supply scheme 4,500 Deposits and Advances 240	5,863
89,960	8,149	..	27,972	9,008	12,634	28,338 Endowment, Loan repayment, Deposit and Advances 28,338	86,101
Urban Agglomeration							
Agglomeration							
1,645	439	345	61	124	200	245	1,414
Urban Agglomeration							
3,338	651	406	1,268	..	49	729	3,103
Urban Agglomeration							
2,120	620	..	1,100	40	..	430	2,190
10,980	5,330	320	1,020	370	290	2,950 Capital 1,330 Remunerative Enterprises 620 Advances 830 Deposits 170	10,280
12,530	1,880	1,440	30	70	..	9,000 Water Supply Scheme 9,000	12,420
8,107	1,201	457	1,410	1,182	93	2,164 Market, Cart Stand etc. 1,043 Loan repayment 714 Advances 407	6,507
5,468	1,225	418	2,257	240	..	1,413 Market Rent, Bus Stand, Slaughter house Avenues, Deposits, Library Cess and Advances 1,413	5,553
Agglomeration							
Agglomeration							

1981 Census

STATE

Municipal

Town Directory

MENT—III

Finance 1978—1979

Sl. No.	Class and name of town	Civic administration status (in 1980) etc.	Receipt (in Rs. '00)						Expenditure (in Rs. '00)							
			Receipt through taxes	Revenue derived from municipal properties and power apart from taxation	Government grant	Loan	Advance	Other sources (specify)	Total receipt	General administration	Public safety	Public health and conveniences	Public works	Public Institutions	Others (specify)	Total expenditure
1	2	3	4	5	6	7	8	9	10	11	12	13	14	15	16	17
167.	Madras . . .							See Madras Urban Agglomeration								
	(i) II Alandur . .	M	15,773	1,203	8,036	6,488	..	See 24,085	55,585	6,005	12,277	..	12,997	11,400	18,570	61,249
	(ii) I Ambattur . .	TC	54,308	152	7,526	..	2,451	10,900	75,337	4,685	..	10,969	9,070	4,312	7,728	36,764
							Remunerative enterprises .	6,594							Water and drainage . 273 Town Planning 556 Discretionary services . 106 Loans . . 136 Deposits . 3,251 Advances . 3,406	
(iii)	IV Anakaputtur .	NP	400	990	..	..	36	..	1,426	761	..	395	153	19	..	1,328
(iv)	I Avadi . .	TC	22,945	686	9,649	7,470	7,120	12,036	59,906	4,229	1,045	6,122	12,239	13,111	21,824	58,570
							Deposits	12,036							Water Supply . 758 Town Planning 227 Loans . . 2,065 Deposits . 7,068 Advances . 11,706	
(v)	VI Chembarambakkam	GP	83	..	65	..	10	..	158	165	15	80	..	50	20	330
(vi)	VI Kannapalaiyam .	GP	88	..	255	1	..	..	344	17	47	173	105	..	3	345
(vii)	VI Kathirvedu .	GP	335	..	282	..	..	38	655	116	..	120	237	..	77	550
(viii)	III Kattivakkam .	TC	16,730	1,650	1,588	..	1,001	2,670	23,639	3,894	..	2,474	..	3,167	8,487	18,022
(ix)	VI Kattupakkam .	GP	91	..	175	32	..	10	308	26	130	30	15	100	..	301
(x)	VI Kottivakkam .	GP	559	..	222	..	..	..	781	81	..	62	439	..	19	601
(xi)	IV Kunnattur . .	NP	1,152	890	..	..	66	..	2,108	787	195	850	72	..	..	1,904
(xii)	III Madavaram. .	TC	9,546	1,088	2,060	..	2,460	10,623	25,777	2,254	2,796	4,427	1,509	..	3,617	14,603
(xiii)	VI Madippakkam .	GP	27	..	..	..	..	146	173	16	..	..	257	..	50	323
(xiv)	I Madras . . .	M. Corp.	1,117,300	..	59,360	..	..	984,140	2,160,800	423,120	..	550,350	137,640	111,360	1,179,390	2,401,860
							General . .	944,770							Public amenities 51,260 Remunerative enterprises . 15,560 Debit charges . 509,280 Advance ways and means . 250,000 Panchayats . 34,640 Street lighting. 142,930 Water supply . 65,940 Drainage . 81,670 Town planning 28,110	
							Street lighting .	2,580								
							Water Supply & drainage .	35,290								
							Town planning	1,500								
(xv)	V -Maduravoyal .	NP	1,152	30	..	..	35	..	1,217	348	..	419	..	..	295	1,062
(xvi)	VI Mattur . .	GP	56	..	4	..	..	3	63	7	..	1	25	2	1	36
(xvii)	VI Melmanambedu .	GP	27	..	175	15	..	12	229	15	47	50	50	10	10	182
(xviii)	VI Minambakkam .	GP	170	..	..	..	..	204	374	126	..	..	161	..	5	292
(xix)	VI Mudichchur .	GP	5	..	..	..	..	61	66	12	..	..	47	..	..	59
(xx)	VI Nadukkuthagai .	GP	24	..	30	3	..	3	60	8	12	..	15	10	12	57
(xxi)	V Nandambakkam .	NP	1,696	84	..	..	..	569	2,349	904	..	645	262	..	482	2,293
(xxii)	IV Naravarikuppam .	NP	1,623	158	..	..	..	1,881	3,662	930	..	1,499	261	51	181	2,922
							Deposit .	1,340								
							Others . .	41								

Sl. No.	Class and name of town	Civic administration status (in 1980)	Receipt (in Rs. '00)					
			Receipt through taxes etc.	Revenue derived from municipal properties and power apart from taxation	Government grant	Loan	Advance	Other sources (specify)
1	2	3	4	5	6	7	8	9
(xxiii)	VI Nazarethpettai	GP	205	..	101	2	..	7
(xxiv)	VI Nemilicheri	GP	90	..	70	12	..	10
(xxv)	V Nerkunram	GP	239	..	..	..	..	4
(xxvi)	II Pallavaram	M	12,947	150	1,853	2,445	6,072	Entertainment tax . . 17,434
(xxvii)	VI Pallikkaranai	GP	161	..	105	..	..	7
(xxviii)	III Pammal	NP	4,045	240	..	..	100	2,872
(xxix)	V Peerkankaranai	GP	329	..	2	..	..	Deposits . 1,731 Others . . 1,141
(xxx)	V Perungalattur	NP	1,541	162	..	..	136	.. 397
(xxxi)	VI Perungudi	GP	927	..	289	..	2	Deposits . 104 Others . . 293 12
(xxxii)	V Polichalur	GP	102	..	..	..	..	..
(xxxiii)	III Poonamallee	NP	3,372	591	133	..	267	1,583
(xxxiv)	V Pulal	NP	740	161	..	1,190	29	338
(xxxv)	VI Sadayankuppam	GP	135	..	7	..	..	7
(xxxvi)	VI Sennirkuppam	GP	200	..	150	..	5	..
(xxxvii)	IV Sittalapakkam	NP	1,129	519	..	..	..	442
(xxxviii)	VI Soranjeri	GP	29	..	43	4	..	Public health . 21 Others . . 421
(xxxix)	III St. Thomas Mount-cum-Pallavaram	CB	10,503	3,852	12,397	..	..	15
(xl)	II Tambaram	M	10,120	6,190	4,340	8,200	10,430	3,947
(xli)	IV Tinnanur	NP	814	282	..	..	..	14,270
(xlii)	IV Tirumahishai	NP	920	..	..	..	..	250
(xliii)	V Tirunirmalai	NP	785	109	..	..	..	162
(xliv)	VI Tirusulam	GP	425	..	..	..	..	68
(xlv)	IV Tiruverkadu	TC	877	2,343	..	..	2	144
(xlvi)	I Tiruvottiyur	M	35,633	10,907	5,691	11,640	7,972	..
(xlvii)	VI Varadharajapuram	GP	15	..	80	..	..	13,120
(xlviii)	VI Vellanur	GP	313	..	21	..	..	7
(xlix)	VI Vengavasal	GP	17	..	19	..	..	..
168.	Madukkarai							197
169.	Madurai							See Coimbatore
	Madurai Urban Agglomeration							See Madurai Urban Agglomeration
(i)	III Avaniapuram	NP	1,840	1,830	..	..	..	See Constituent Units ..

Expenditure (in Rs. '00)							
Total receipt	General administration	Public safety	Public health and conveniences	Public works	Public Institutions	Others (specify)	Total expenditure
10	11	12	13	14	15	16	17
315	25	68	40	170	..	15	318
182	13	..	25	45	65	2	150
243	21	255	..	10	..	..	286
40,901	3,413	..	11,717	7,345	5,547	13,329	41,351
273	24	..	1	278	..	49	352
7,257	1,147	..	2,399	2,573	3	2,592	8,714
331	18	..	3	187	..	115	323
2,236	670	..	273	883	62	454	2,342
1,230	76	..	..	583	..	26	68
						Miscellaneous . 26	
102	1	..	..	90	..	2	93
5,946	1,192	..	2,358	1,695	..	1,305	6,551
2,458	477	179	220	39	..	1,523	2,438
149	9	..	..	47	6	6	68
355	30	150	50	35	50	5	320
2,090	302	..	624	154	..	..	1,080
91	10	..	30	15	15	..	70
30,699	985	1,245	8,739	2,617	6,660	10,865	31,111
53,550	4,440	..	10,790	7,510	..	39,890	62,630
1,346	327	..	374	414	23	136	1,274
1,082	396	..	687	49	..	..	1,132
962	405	..	115	231	..	11	762
571	8	..	..	526	..	18	552
3,220	245	619	224	157	36	458	1,739
84,963	5,320	1,874	19,263	8,812	7,260	31,133	73,662
102	15	..	25	30	..	15	85
334	21	143	7	180	..	..	351
233	50	..	..	158	9	..	217
Urban Agglomeration							
Agglomeration							
Constituent Units							
3,670	1,810	..	120	130	130	1,270	3,460
						Loan repayment 30	
						Road maintenance 120	
						Lighting . . 200	
						Radio . . 10	
						Water supply . 160	
						Contingencies 130	
						Pension contribution 620	

Sl. No.		Class and name of town	Civic administration status (in 1980)	Receipt (in Rs. '00)					
				Receipt through taxes etc.	Revenue derived from municipal properties and power apart from taxation	Government grant	Loan	Advance	Other sources (specify)
1		2	3	4	5	6	7	8	9
	(ii) V	Harveypatti	TC	410	250	..	..	..	..
	(iii) I	Madurai	M. Corp.	190,870	134,430	21,800	58,010	114,650	331,910 Other receipts . 104,890 Deposit . . 148,470 Other funds . 78,550
	(iv) IV	Paravai	NP	1,100	..	30	..	..	650
	(v) V	Samayanallur	GP	230	..	80	..	..	..
	(vi) VI	Thathaneri	GP	600	..	600	..	..	5 ,000
	(vii) VI	Thiagarajar Colony	GP	48	..	..	..	..	..
	(viii) V	Tirunagar	GP	1,500	..	1,150	..	..	500
	(ix) III	Tirupparangunram	GP	1,510	..	980	1,670	150	580
	(x) V	Vilangudi	GP	810	..	600	..	..	..
170.	III	Madurantakam	M	3,240	2,551	1,026	..	2,597	714 Miscellaneous . 80 Deposits . 634
171.		Maduravoyal							See Madras Urban
172.		Makkinampatti							See Pollachi Urban
173.		Mallasamudram							See Mallasamudram
		Mallasamudram Urban Agglomeration							See
	(i) V	Attayyampatti	NP	640	..	..	..	30	1,120
	(ii) IV	Mallasamudram	NP	1,117	1,937	118	..	..	..
	(iii) VI	Marulayampalaiyam	GP	13	..	20	..	..	..
	(iv) V	Papparapatti	GP	74	..	201	..	..	..
	(v) VI	Seppaiyapuram	GP	55	580	60	..	..	6
174.		Mallur							See Mallur Urban
		Mallur Urban Agglomeration							See
	(i) VI	Kumarapalaiyam	GP	100	..	70	330	70	220 Licence fees . 120 Market . . 100
	(ii) V	Mallur	NP	425	..	..	460	..	127
175.	IV	Manachchanellur	NP	1,817	1,854	96	..	536	..
176.	IV	Manamadurai	NP	1,710	775	50	..	851	130
177.	III	Manapparai	M	4,233	10,405	2,664	..	1,646	..
178.	IV	Mandapam	GP	105	6	64	..	..	..

Expenditure (in Rs. '00)							
Total receipt	General administration	Public safety	Public health and conveniences	Public works	Public Institutions	Others (specify)	Total expenditure
10	11	12	13	14	15	16	17
660	..	..	300	..	..	280	580
851,670	48,330	14,920	143,690	112,480	48,160	417,340 Loans . 45,200 Deposits . 165,590 Advances . 112,430 Other funds . 94,120	784,720
						300	1,700
1,780	650	50	650	50	..	150	350
310	10	..	60	130	..	1,000	3,300
6,200	..	..	2,300	..	..	..	18
48	18	..	..	..	..	..	1,220
3,150	120	600	500	..	..	2,300	3,850
4,890	1,260	..	290	..	..	1,170	1,600
1,410	60	..	120	250	..	7,096	10,285
10,128	1,703	..	1,427	59	..	Teaching . 1,054 Water supply . 190 Town planning 107 Lighting . 339 Public Amenities 101 Loans . . 2,108 Deposits . 2,756 Advances . 441	
Agglomeration							
Agglomeration							
Urban Agglomeration							
Constituent Units							
1,790	450	470	100	..	..	450	1,470
3,172	..	803	..	80	..	1,781	2,664
							35
33	14	18	1	2	..	..	297
275	36	110	11	140	..	..	873
701	125	..	5	360	12	371	
Agglomeration							
Constituent Units							
790	100	..	300	300	..	140	840
							1,439
			426	..	..	1,013	3,925
1,012	..	..	1,712	283	127	573	3,317
4,303	949	281	1,316	270	36	941	20,028
3,516	561	193	3,673	2,506	2,734	6,706	
18,948	3,562	847				Town Planning 91 Loans . 923 Deposits . 3,840 Advance . 1,852	
						30	170
175	54	..	66	20	..		

Sl. No.	Class and name of town	Civic administration status (in 1980)	Receipt (in Rs. '00)					
			Receipt through taxes etc.	Revenue derived from municipal properties and power apart from taxation	Government grant	Loan	Advance	Other sources (specify)
1	2	3	4	5	6	7	8	9
179.	II Mannargudi	M	15,672	2,038	4,090	3,120	2,763	4,378 Special services 1,198 Deposits 2,924 Miscellaneous 256
180.	Mappilaiurani							See Tuticorin Urban
181.	Marulayampalaiyam							See Mallasamudram
182.	Masinigudi							See Naduvattam
183.	Mattur							See Madras Urban
184.	II Mayuram	M	28,249	7,675	10,937	..	6,033	8,929 Deposit 8,929
185.	Melanattam							See Tirunelveli
186.	Melappalaiyam							See Tirunelveli
187.	Melmanambedu							See Madras Urban
188.	Melpathi							See Neyveli Urban
189.	III Melur	M	3,180	5,121	..	..	..	..

Expenditure (in Rs. '00)							
Total receipt	General administration	Public safety	Public health and conveniences	Public works	Public Institutions	Others (specify)	Total expenditure
10	11	12	13	14	15	16	17
32,061	2,859	..	7,514	3,611	4,941	14,568 Town planning 304 Loan required 6,675 Deposit refund 2,698 Advances refund 4,501 Discretionary Service 390	33,493
Agglomeration							
Urban Agglomeration							
Urban Agglomeration							
Agglomeration 61,823	4,070	..	12,859	7,522	15,326	21,983 Deposit & Advances, Loan repayment 21,983	61,760
Urban Agglomeration							
Urban Agglomeration							
Agglomeration							
Agglomeration 8,301	1,154	..	2,857	83	..	6,337 Water supply establishment, Salary & others 508 Town planning Establishment 63 Public amenities 105 Collection staff Salary 277 Postage 31 Stationery 69 Election Establishment & others 48 Legal charges 6 Teaching staff salary 1,247 Lighting charges 331 Slaughter house allowance 4 Discretionary service 105 Others 24 Loans 2,084 Deposits 973 Advances 462	10,431

Sl. No.	Class and name of town	Civic administration status (in 1980)	Receipt (in Rs. '00)					
			Receipt through taxes etc.	Revenue derived from municipal properties and power apart from taxation	Government grant	Loan	Advance	Other sources (specify)
1	2	3	4	5	6	7	8	9
190. III	Melvisharam	NP	2,345	..	35	..	120	1,233
191. V	Mettupalaiyam (Tiruchchirappalli district)	NP	168	527	..	..	35	..
192. II	Mettuppalaiyam (Coimbatore district)	M	21,171	2,071	2,767	200	4,442	14,996 Deposits from special services & Miscellaneous
193. III	Mettur	TC	7,153	1,394	1,096	..	9,027	19,768
194.	Meyyanur							See Salem Urban
195.	Milavittan							See Tuticorin
196.	Minambakkam							See Madras Urban
197. V	Mudalur	GP	82	122	..	..	..	110
198.	Mudichchur							See Madras Urban
199. V	Mudukulattur	NP	1,023	..	..	..	..	775
200.	Mullakkadu							See Tuticorin
201. IV	Musiri	NP	1,847	548	1,056	..	..	1,295
202.	Muthugounden Pudur Railway Colony							See Coimbatore
203.	Muttayyapuram							See Tuticorin
204. IV	Muttupet	NP	1,697	..	24	..	318	255
205.	Nadukkuthagai							See Madras Urban
206.	Naduvattam							See Naduvattam
	Naduvattam Urban Agglomeration							See
(i) V	Masinigudi	GP	150	100	150	..	..	200
(ii) IV	Naduvattam	NP	1,360	940	..	..	..	..
207.	Nagappattinam							See Nagappattinam
	Nagappattinam Urban Agglomeration							See
(i) V	Akkaraipettai	GP	14	..	14	..	..	11
(ii) VI	Andanappettai	GP	50	..	..	..	..	..

Expenditure (in Rs. '00)							
Total receipt	General administration	Public safety	Public health and conveniences	Public works	Public Institutions	Others (specify)	Total expenditure
10	11	12	13	14	15	16	17
3,733	435	..	1,670	..	..	1,513	3,618
730	270	54	420	..	..	104	848
						Library cess 4	
						Repayment deposits 14	
						Advance payment 50	
						Others 36	
45,647	7,032	..	7,755	3,486	7,502	18,608 Water supply, Drainage, Town planning, Discretionary services, Endowments, Loans, Advances, Deposits	44,383
38,438	2,169	..	13,022	5,183	..	16,034	36,408
Agglomeration							
Urban Agglomeration							
Agglomeration							
314	160	110	30	..	..	..	300
Agglomeration							
1,798	504	122	756	52	3	250	1,687
Urban Agglomeration							
4,746	650	414	2,206	839	..	141	4,250
Urban Agglomeration							
Urban Agglomeration							
2,294	594	862	..	..	..	732	2,188
Agglomeration							
Urban Agglomeration							
Constituent Units							
600	170	10	10	180	20	10	400
2,300	650	..	470	80	..	1,040	2,240
						Education & Remuneration 130	
						Enterprises 120	
						Capital works 410	
						Deposit 380	
Urban Agglomeration							
Constituent Units							
39	33	..	2	1	..	3	39
50	8	14	13	12	5	..	52

Sl. No.	Class and name of town	Civic administration status (in 1980)	Receipt through taxes etc.	Receipt (in Rs. '00)				
				Revenue derived from municipal properties and power apart from taxation	Government grant	Loan	Advance	Other sources (specify)
1	2	3	4	5	6	7	8	9
(iii)	II Nagappattinam	M	11,380	540	3,440	2,000	15,000	8,530
208.	I Nagercoil	M	47,096	3,530	2,161	..	4,942	16,102 Income from Investment 18 Local Expenses received (sundries) 2,331 Deposits 4,679 Income from special services 9,074
209.	III Namakkal	M	5,420	374	876	..	2,465	18,619 Collection by other properties 6,190 Income from Special services 7,480 Miscellaneous 397 Deposits 4,552
210.	Nambutalai							See Tondi Urban
211.	Nandambakkam							See Madras Urban
212.	Naranammalpuram							See Tirunelveli
213.	Narasimhanayakkan-Palaiyam							See Coimbatore
214.	Narasojipatti							See Salem Urban
215.	Naravarikuppam							See Madras Urban
216. IV	Nattam	NP	1,406	..	..	7,290	283	2,637
217.	Nattapettai							See Kanchipuram
218. VI	Nattarasankottai	NP	288	..	..	..	..	166
219.	Navalpattu							See Tiruchchirappalli
220. IV	Nazareth	NP	1,002	1,049	..	..	..	..
221.	Nazarethpettai							See Madras Urban
222. III	Nellikuppam	M	4,611	3,270	2,896	2,070	2,122	2,921 Income from properties 143 Income from special service 716 Miscellaneous 357 Deposits 1,705
223.	Nelliyalam							See Devarshola
224.	Nemilicheri							See Madras Urban

Expenditure (in Rs. '00)							
Total receipt	General administration	Public safety	Public health and conveniences	Public works	Public Institutions	Others (specify)	Total expenditure
10	11	12	13	14	15	16	17
40,890	4,420	..	14,730	12,080	2,980	16,750	50,960
73,831	6,794	4,318	14,604	13,493	..	23,816 Water supply & drainage 4,796 Town planning 1,041 Discretionary services 2,607 Remunerative services 169 Loan services 7,548 Deposit services 3,883 Advance services 3,772	63,025
27,754	2,605	..	5,207	4,553	121	17,354 Water supply 3,799 Town planning 572 Discretionary services 242 Loans 1,661 Deposits 4,910 Advances 6,170	29,840
Agglomeration							
Agglomeration							
Urban Agglomeration							
Urban Agglomeration							
Agglomeration							
Agglomeration							
11,616	1,484	234	1,287	122	..	4,791	7,918
Urban Agglomeration							
454	211	68	138	..	2	28	447
Urban Agglomeration							
2,051	310	..	341	..	..	1,400	2,051
Urban Agglomeration							
17,890	2,706	..	3,623	1,141	..	11,739 Education 3,186 Water & Drainage. 536 Town Planning. 124 Discretionary Service 118 Loans 3,621 Deposits 2,039 Advances 2,115	19,209
Urban Agglomeration							
Agglomeration							

Sl. No.		Class and name of town	Civic administration status (in 1980)	Receipt (in Rs. '00)						Expenditure (in Rs. '00)							
				Receipt through taxes etc.	Revenue derived from municipal properties and power apart from taxation	Government grant	Loan	Advance	Other sources (specify)	Total receipt	General administration	Public safety	Public health and conveniences	Public works	Public Institutions	Others (specify)	Total expenditure
1		2	3	4	5	6	7	8	9	10	11	12	13	14	15	16	17
235.	IV	Padmanabhapuram	M	2,342	1,262	57	..	222	1,430 Investment realised and interest 253 Lapsed deposit 55 Miscellaneous 154 Deposit 968	5,313	1,281	169	1,497	548	104	1,709 Market, Cart stand etc. 37 Loans repayment 540 Deposit refused 891 Advances 241	5,308
236.	IV	Palakkodu	NP	338	..	..	200	..	1,126	1,664	531	59	758	..	..	17	1,365
237.		Palani							See Palani Urban Agglomeration	Agglomeration							
										Constituent Units							
(i)	II	Palani	M	9,028	2,753	7,478	830	1,940	28,786	50,815	5,525	11,100	493	3,438	9,507	17,602	47,665
(ii)	VI	Sivagiripatti	NP	8,225	32,454	4,290	..	..	8,810 Panchayat funds 8,068 Miscellaneous 742	53,779	2,165	..	11,588	2,572	1,748	15,411 Post Office 7,150 Street lighting 2,783 Maintenance 3,494 Radio maintenance 434 Contribution to Private institution 1,550	33,484
238.		Palayakayal							See Tuticorin	Urban Agglomeration							
239.		Palayankottai							See Tirunelveli	Urban Agglomeration							
240.		Palayankottai							See Tirunelveli	Urban Agglomeration							
241.	IV	Palladam	NP	2,262	337	132	..	334	2,755 Deposits 832 Library cess 66 Miscellaneous 1,857	5,820	1,264	..	1,799	404	..	1,500 Education 69 Religious endowment 66 Investment 1 Deposits 1,364	4,967
242.		Pallapalaiyam							See Coimbatore	Urban Agglomeration							
243.		Pallapatti (Salem district)							See Salem Urban Agglomeration	Agglomeration							
244.		Pallapatti (Ramanathapuram district)	GP	133	..	285	..	..	7	425	90	..	66	178	..	..	334
245.	IV	Pallappatti (Tiruchchirappalli district)	NP	1,276	..	..	..	153	3,014	4,443	911	..	1,288	..	..	2,629	4,828
246.		Pallattur							See Karaikkudi	Urban Agglomeration							
247.		Pallavaram							See Madras Urban Agglomeration	Agglomeration							
248.		Pallikkaranai							See Madras Urban Agglomeration	Agglomeration							
249.	IV	Pallikondai	NP	1,132	69	..	..	312	403	1,916	568	..	775	..	..	472	1,815
250.		Pallipalaiyam							See Erode Urban Agglomeration	Agglomeration							
251.		Pammal							See Madras Urban Agglomeration	Agglomeration							
252.	V	Panapakkam	NP	665	260	33	..	36	362	1,356	507	..	372	82	..	414	1,375
253.	III	Panruti	M	6,362	7,514	3,250	310	1,201	6,187	24,824	2,567	834	4,273	3,039	3,492	7,671	21,876
254.	IV	Papanasam	NP	1,090	230	..	..	400	510	2,230	580	30	1,040	280	..	3,100	5,030
255.		Papparapatti							See Mallasamudram	Urban Agglomeration							

Sl. No.	Class	Name of town	Civic administration status (in 1980)	Receipt (in Rs. '00)					
				Receipt through taxes etc.	Revenue derived from municipal properties and power apart from taxation	Government grant	Loan	Advance	Other sources (specify)
1		2	3	4	5	6	7	8	9
256.	II	Paramakkudi	M	7,799	8,231	2,847	200	3,748	6,383 Miscellaneous 383 Endowment 2 Deposit 5,998
257.	V	Paramankurichchi	GP	95	18	364	..	..	54 Licence and other fees
258.		Paravai							Miscellaneous See Madurai Urban
259.	III	Pattukkottai	M	6,521	6,914	199	..	5,439	694
260.		Peerkankaranai							See Madras Urban
261.	V	Peraiyur	NP	1,086	..	..	1,175	55	..
262.	IV	Perambalur	NP	2,270	570	30	..	120	950
263.	III	Peranambattu	NP	3,656	612	27	2,110	175	542
264.	III	Periyakulam	M	6,368	1,859	1,804	250	1,650	3,827
265.		Periyanayakkanpalaiyam							See Coimbatore
266.		Perungalattur							See Madras Urban
267.		Perungudi							See Madras Urban
268.		Perur							See Coimbatore
269.		Perur Chettipalaiyam							See Coimbatore
270.		Pettai							See Tirunelveli
271.	V	Pillanallur	NP	235	..	..	..	61	953 Entertainment tax 92 Weekly market kist 51 Surcharge on stamp duty 63 Miscellaneous Receipts (Licence, Deposits etc., 747
272.		Pirattiyur							See Tiruchchirappalli
273.	IV	Poddaturupeta	NP	415	..	..	..	..	253 Building Licence 50 Licence fee 30 Professional tax 60 Market receipt 93 Pig manureal 10 Vehicle Tax 10
274.		Polichalur							See Madras Urban
275.		Pollachi							See Pollachi Urban
		Pollachi Urban Agglomeration							See
(i)	VI	Chinnampalaiyam	GP	213	..	1,935	..	..	1,806
(ii)	VI	Makkinampatti	GP	497	..	452	..	..	1,025

Expenditure (in Rs '00)							
Total receipt	General administration	Public safety	Public health and conveniences	Public works	Public Institutions	Others (specify)	Total expenditure
10	11	12	13	14	15	16	17
29,208	2,783	..	6,005	850	286	18,808 Education 4,255 Water supply 2,000 Town planning 77 Loan 2,953 Deposits 5,960 Advance 3,563	28,732
531	332	..	24	96	..	..	452
Agglomeration							
19,767	2,523	705	5,165	338	474	7,175 Loan repayment 2,028 Deposit Advances 5,147	16,380
Agglomeration							
2,316	..	..	531	..	..	602	1,133
3,940	650	670	900	810	..	840	3,870
7,122	1,075	..	1,905	..	58	3,159	6,197
15,758	1,451	..	5,890	297	..	19,922	27,560
Urban Agglomeration							
Agglomeration							
Agglomeration							
Urban Agglomeration							
Urban Agglomeration							
Urban Agglomeration							
1,249	276	62	455	7	..	346	1,146
Urban Agglomeration							
668	180	..	180	..	..	..	360
Agglomeration							
Agglomeration							
Constituent Units							
3,954	45	120	607	3,270	..	..	4,042
1,974	45	54	84	1,849	..	..	2,033

1981 Census

STATE

Municipal

Town Directory

MENT—III

Finance, 1978—1979

Sl. No.	Class and name of town	Civic administration status (in 1980)	Receipt (in Rs. '00)						Expenditure (in Rs. '00)							
			Receipt through taxes etc.	Revenue derived from municipal properties and power apart from taxation	Government grant	Loan	Advance	Other sources (specify)	Total receipts	General administration	Public safety	Public health and conveniences	Public works	Public Institutions	Others (specify)	Total expenditure
1	2	3	4	5	6	7	8	9	10	11	12	13	14	15	16	17
225.	Nerkunram							See Madras Urban Agglomeration								
226.	Neykkarappatti							See Salem Urban Agglomeration								
227.	Neyveli							See Neyveli Urban Agglomeration								
	Neyveli Urban Agglomeration															
(i)	V Gengaikondan	GP	412	1,134	234	..	..	See Constituent Units 104 PH other receipts 1 Management receipts 13 Library cess 11 Sale of Rubbish 3 Road margin Lease amount 50 Avenue receipt 26	1,884	287	..	535	742	..	277 Office contingent 114 Numbering fees 2 Tools & plant 9 Education & Library 4 Radio maintenance 3 Market 1 Capital management 135 Avenues 7 Fisheries 2	1,841
(ii)	VI Melpathi	GP	25	116	24	..	..	17 Local cess 12 Licence fees and interest 2 Avenue products 2 Others 1	182	21	..	5	9	1	36 Investments 20 Avenue lease 1 Electric charge 15	72
(iii)	II Neyveli	TC*	..	69,630	..	..	..	..	69,630	33,706	57,620	64,290	5,310	72,760	42,770 Residential Building 19,960 Non-residential building 8,470 Electrical Sub-station Transformer etc. 14,340	276,456
228.	V Nidamangalam	NP	601	85	32	..	..	1,177	1,895	550	130	700	...	..	413	1,793
229.	IV Nilakkottai	NP	900	‡ 1,143	..	‡ 2,668	..	713	5,424	773	1,493	189	..	..	3,749	6,204
230.	IV Omalur	NP	2,098	1,221	..	..	86	521 Deposits 521	3,926	702	179	1,293	926	..	592 Deposits 592	3,692
231.	II Ootacamund	M	54,802	1,918	54,713	4,310	8,430	17,707 Special services 8,673 Miscellaneous 2,332 Endowment 269 Deposits 6,433	141,880	11,587	11,839	14,696	59,465	9,032	34,827 Town planning 369 Discretionary service 1,611 Endowment 200 Loans 10,017 Deposits 6,521 Advances 16,309	141,446
232.	IV Orattanadu (Mukthambalpuram)	NP	1,068	3,584	60	9,360	..	..	14,072	514	227	995	192	..	95	2,023
233.	V Ottapparai	GP	140	..	..	242	..	192	574	148	144	47	63	..	..	402
234.	III O'Valley	NP	1,597	23	..	..	..	..	1,620	659	..	360	..	..	860	1,879

*Administered by Neyveli Lignite Corporation Ltd.

Sl. No.	Class and name of town	Civic administration status (in 1980)	Receipt (in Rs. '00)					
			Receipt through taxes etc.	Revenue derived from municipal properties and power apart from taxation	Government grant	Loan	Advance	Other sources (specify)
1	2	3	4	5	6	7	8	9
	(iii) II Pollachi	M	38,710	2,214	8,223	15,179	5,004	5,280 Special services 3,374 Endowment 3 Miscellaneous 1,903
	(iv) VI Puliyampatti	GP	172	14	108	..	..	..
	(v) IV Suleeswarampatti	NP	538	658	..	..	37	..
	(vi) IV Uttukkuli	NP	637	600	..	..	230	..
276.	III Polur	NP	..	2,080	130	..	300	4,960
277.	Ponmalai							See Tiruchchirappalli
278.	IV Ponnamaravati	NP	1,913	873	126	..	132	94
279.	IV Ponneri	NP	2,660	..	..	500	..	1,290
280.	Poonamallee							See Madras Urban
281.	III Portonovo	NP	1,023	755	394	250	536	646 Entertainment tax and sub-charge on stamp duty 646
282.	II Pudukkottai	M	23,050	14,380	870	..	10,760	..
283.	Puduvayal							See Karaikkudi
284.	Pulal							See Madras Urban
285.	V Pulicat	GP	145	216	..	..	..	..
286.	Puliyampatti							See Pollachi Urban
287.	III Puliyangudi	M	4,578	180	2,697	375	2,404	2,837
288.	IV Punjai Pugalur	NP	1,479	2,636	110	..	115	..
289.	IV Punjaipuliyampatti	NP	2,782	3,594	..	330	998	232
290.	Putteri							See Kanchipuram
291.	Puttur							See Salem Urban
292.	V Puvalur	NP	459	..	..	..	34	781 Local cess, stamp duty, surcharge, entertainment tax
293.	I Rajapalaiyam	M	26,300	520	1,540	980	2,960	9,680
294.	III Ramanathapuram	M	5,387	1,699	1,773	300	751	10,322
295.	III Rameswaram	TC	3,210	622	423	..	529	..
296.	Ranippettai							See Arcot Urban
297.	III Rasipuram	M	3,979	9,405	303	..	6,714	38
298.	Reddipatti							See Salem Urban
299.	V Rosalpatti	GP	223	..	181	..	..	..

Expenditure (in Rs. '00)							
Total receipt	General administration	Public safety	Public health and conveniences	Public works	Public Institutions	Others (specify)	Total expenditure
10	11	12	13	14	15	16	17
74,610	4,617	7,313	16,654	7,835	20,062	8,568 Town planning 681 Endowment 3 Loans 7,884	65,049
294	219	7	46	96	..	7	375
1,233	179	29	203	..	117	463	991
1,467	299	32	239	..	1,330	494	2,394
7,470	1,550	..	3,750	210	..	1,300	6,810
Urban Agglomeration							
3,138	852	..	1,090	400	..	705	3,047
4,450	920	..	1,090	..	..	1,770	3,780
Agglomeration							
3,604	849	559	1,210	203	..	541 R.E. scheme contingencies, Deposits and Advances 541	3,362
49,060	4,700	6,010	12,910	21,680	1,170	4,810	51,280
Urban Agglomeration							
Agglomeration							
361	14	..	24	15	..	197	250
Agglomeration							
13,071	2,045	1,607	2,720	1,712	3,665	3,924	15,673
4,340	1,538	..	1,278	416	65	754 Street light 337 Education 65 Advance 169 Deposit 183	4,051
7,936	3,488	211	2,659	49	91	685	7,183
Urban Agglomeration							
Agglomeration							
1,274	..	..	444	..	..	830	1,274
41,980	3,530	..	9,620	3,220	..	21,350	37,720
20,232	3,174	478	5,168	1,648	162	9,459	20,089
4,784	1,871	632	815	616	42	198	4,174
Agglomeration							
20,439	3,227	1,745	4,060	989	143	5,830	15,994
Agglomeration							
404	50	20	..	280	30	20	400

1981 Census

STATE

Municipal Town Directory

MENT—III

Finance 1978—1979

Sl. No.	Class and name of town	Civic administration status (in 1980)	Receipt (in Rs. '00)						Expenditure (in Rs. '00)							
			Receipt through taxes etc.	Revenue derived from municipal properties and power apart from taxation	Government grant	Loan	Advance	Other sources (specify)	Total receipt	General administration	Public safety	Public health and conveniences	Public works	Public Institutions	Others (specify)	Total expenditure
1	2	3	4	5	6	7	8	9	10	11	12	13	14	15	16	17
300.	Sadayankuppam							See Madras Urban Agglomeration								
301.	Salem							See Salem Urban Agglomeration								
	Salem Urban Agglomeration							See Constituent Units								
(i)	IV Alagapuram.	GP	24	..	207	..	..	..	231	47	72	18	116	..	105	358
(ii)	IV Ammapalaiyam	GP	170	..	222	..	..	..	392	50	145	4	92	..	..	291
(iii)	V Ammapettai	GP	94	..	153	..	..	91	338	278	..	63	..	..	171	512
(iv)	IV Annadanapatti	GP	222	..	780	..	..	..	1,002	73	320	18	600	..	57	1,068
(v)	IV Jarikondalampatti	NP	865	..	..	885	39	306	2,095	530	..	550	..	..	1,013	2,093
(vi)	VI Kandampatti	GP	7	..	250	..	..	..	257	40	64	12	180	..	16	312
(vii)	VI Komarasamipatti	GP	24	..	606	..	..	15	645	70	..	25	20	..	86	201
(viii)	V Kondalampatti	GP	190	..	..	..	..	..	190	..	..	..	..	..	154	154
(ix)	V Meyyanur	GP	97	..	400	..	..	..	497	50	94	44	450	..	..	638
(x)	VI Narasojipatti	GP	70	..	170	..	..	51	291	22	37	8	300	..	20	387
(xi)	V Neykkarappatti	GP	289	..	..	..	..	..	289	17	..	19	248	5	84	373
(xii)	VI Pallapatti	GP	90	..	804	..	..	..	894	57	148	28	208	..	265	706
(xiii)	V Puttur	GP	20	..	193	..	..	..	213	37	48	..	124	..	..	209
(xiv)	VI Reddipatti	GP	40	..	120	..	..	..	160	28	45	25	34	..	..	132
(xv)	I Salem	M	72,628	12,250	34,384	10,970	51,028	187,159	368,419	23,078	7,179	104,282	45,702	81,174	99,318	360,733
(xvi)	IV Seelanayakkanpatti	GP	167	..	809	..	..	10	986	91	160	14	693	..	175	1,133
(xvii)	V Sivadapuram.	GP	33	..	252	..	..	13	298	35	150	18	23	..	10	236
(xviii)	III Suramangalam	M	4,240	3,448	420	..	445	1,204	9,757	1,864	167	3,984	629	1,403	1,675	9,722
															Loans . 102	
															Deposits 1,180	
															Advance 393	
(xix)	V Thadampatti	GP	247	..	628	..	..	51	926	201	..	..	87	..	228	516
302.	Samayanallur							See Madurai Urban Agglomeration								
303.	III Sankarankovil.	M	8,847	2,834	2,403	..	1,013	4,700	19,797	1,786	178	3,785	1,022	3,840	8,769	19,380
								Deposits . 4,643							Water Supply . 374	
								Miscellaneous . 57							Town Planning 161	
															Loans . . 2,816	
															Deposits . 2,240	
															Advances . 3,178	
304.	Sankarapuram							See Karaikkudi Urban Agglomeration								
305.	Sankarnagar							See Tirunelveli Urban Agglomeration								
306.	IV Sattankulam	NP	1,000	..	..	..	..	1,100	2,100	450	450	300	300	..	500	2,000
307.	III Sattur	M	8,471	1,767	1,249	115	..	2,246	13,848	1,553	1,246	3,888	673	647	3,327	11,334
308.	Satturvacheri							See Vellore Urban Agglomeration								
309.	III Satyamangalam	M	4,209	390	2,552	250	1,445	7,726	16,572	2,020	..	3,996	728	..	9,280	16,024
310.	IV Sawyerpuram	NP	1,025	..	59	..	..	340	11,424	380	..	401	261	..	430	1,472
311.	Seelanayakkanpatti							See Salem Urban Agglomeration								
312.	Seevur							See Gudiyattam Urban Agglomeration								

Sl. No.		Class and name of town	Civic administration status (in 1980)	Receipt (in Rs. '00) Receipt through taxes etc.	Revenue derived from municipal properties and power apart from taxation	Government grant	Loan	Advance	Other sources (specify)
1		2	3	4	5	6	7	8	9
313.		Senaipalaiyam							See Vembaditalam
314.		Sennirkuppam							See Madras Urban
315.		Seppaiyapuram							See Mallasamudram
316.		Sevilimedu							See Kanchipuram
317.	V	Shembakkam	NP	1,814	..	..	..	..	88
318.	III	Shencottah	M	2,900	2,490	210	..	..	1,160
319.	IV	Sholinghur	NP	1,100	456	50	..	..	1,194
320.	IV	Singampunari	NP	1,470	2,490	200	..	220	..
321.	III	Sirkazhi	M	2,876	1,229	3,721	1,190	2,335	2,048
322.		Sittalapakkam							See Madras Urban
323.		Sivadapuram							See Salem Urban
324.	III	Sivaganga	M	6,944	2,964	438	..	628	1,556
325.		Sivagiripatti							See Palani Urban
326.		Sivakasi							See Sivakasi Urban
		Sivakasi Urban Agglomeration							See
(i)	II	Sivakasi	M	12,418	2,634	[1,096	1,745	16,983	6,168
(ii)	III	Tiruttangal	NP	3,183	426	46	..	464	..
327.	V	Sivanthipuram	GP	197	..	..	..	..	607
328.		Soranjeri							See Madras Urban
329.	IV	Sriperumbudur	NP	856	919	..	..	78	121
330.		Srirangam							See Tiruchchirappalli
331.	IV	Srivaikuntam	GP	1,505	..	670	..	..	888
332.	II	Srivilliputtur	M	778	680	436	26	234	392
333.		St. Thomas Mount -cum-Pallavaram							See Madras Urban
334.		Suleeswarampatti							See Pollachi
335.		Sulur							See Coimbatore
336.		Suramangalam							See Salem Urban
337.		Surampatti							See Erode Urban
338.		Tachchanallur							See Tirunelveli
339.		Talaiyuttu							See Tirunelveli
340.		Tambaram							See Madras Urban

Expenditure (in Rs. '00) Total receipt	General administration	Public safety	Public health and conveniences	Public works	Public Institutions	Others (specify)	Total expenditure
10	11	12	13	14	15	16	17
Urban Agglomeration							
Agglomeration							
Urban Agglomeration							
Urban Agglomeration							
1,902	499	693	..	330	..	380	1,902
6,760	1,370	30	2,660	810	200	1,520	6,590
2,800	1,120	..	1,280	600	..	500	3,500
4,380	920	430	2,260	330	80	..	4,020
13,399	1,832	310	4,188	2,473	81	4,208	13,092
Agglomeration							
Agglomeration							
12,530	1,694	2,207	2,567	1,299	654	1,839	10,260
Agglomeration							
Agglomeration							
Constituent Units							
41,044	3,645	407	6,232	3,677	6,038	22,326	42,325
4,119	635	937	1,951	41	..	414	3,978
804	31	..	62	55	85	444	677
Agglomeration							
1,974	719	622	244	60	13	346	2,004
Urban Agglomeration							
3,063	1,098	83	1,251	..	10	285	2,727
2,546	297	141	701	312	541	555	2,547
Agglomeration							
Urban Agglomeration							
Urban Agglomeration							
Agglomeration							
Agglomeration							
Urban Agglomeration							
Urban Agglomeration							
Agglomeration							

Sl. No.	Class and name of town	Civic administration status (in 1980)	Receipt (in Rs. '00)						Expenditure (in Rs.'00)							
			Receipt through taxes etc.	Revenue derived from municipal properties and power apart from taxation	Government grant	Loan	Advance	Other sources (specify)	Total receipt	General administration	Public safety	Public health and conveniences	Public works	Public Institutions	Others (specify)	Total expenditure
1	2	3	4	5	6	7	8	9	10	11	12	13	14	15	16	17
341.	IV Taramangalam	NP	841	2,177	..	212	770	..	4,000	1,561	836	826	151	..	..	3,374
342.	IV Tattayyangarpettai	NP	690	300	..	..	30	650	1,670	510	..	680	260	..	420	1,870
343.	II Teni Allinagaram	M	7,332	7,917	1,030	..	1,095	5,933	23,307	2,995	5,360	5,629	1,580	402	2,566	18,532
								Through Other Agencies 3,320							Water Supply 2,053	
								Water Supply 2,613							Town Planning 513	
344.	III Tenkasi	M	11,240	1,687	770	760	1,609	2,012	18,078	1,971	1,292	4,028	3,696	..	5,629	16,616
								Deposits 1,196								
								Miscellaneous 814								
345.	Thadampatti							See Salem Urban Agglomeration								
346.	I Thanjavur	M	58,356	11,593	3,266	..	14,108	84,127	171,450	11,370	..	21,470	10,990	1,415	126,533	171,778
								Special Service 7,257							Water Supply 6,497	
								Remunerative Service 69,080							Town Planning 1,310	
								Miscellaneous 2,110							Remunerative Services 69,817	
								Deposits 5,680							Discretionary Services 4,986	
															Endowments 1	
															Loan 23,293	
															Deposit 5,762	
															Advances 14,867	
347.	Thathaneri		..					See Madurai Urban Agglomeration								
348.	Thiagarajar Colony							See Madurai Urban Agglomeration								
349.	IV Thiruvaiyaru	NP	4,530	..	30	..	..	..	4,560	..	..	210	..	..	2,370	2,580
350.	III Thiruvarur	M	12,661	202	400	480	2,132	9,860	25,735	2,639	..	9,708	2,061	316	11,303	26,027
351.	V Thorapadi	NP	449	..	..	..	..	447	896	132	..	208	59	..	300	699
352.	II Tindivanam	M	5,667	10,001	388	..	3,183	3,101	22,340	2,722	1,219	6,738	958	3,572	12,836	28,045
								Deposits 3,101							Loans 3,470	
															Deposits 5,212	
															Advances 4,154	
353.	Tinnanur							See Madras Urban Agglomeration								
354.	IV Tirubuvanam	NP	485	520	50	..	40	..	1,095	265	80	260	140	..	1	746
355.	Tiruchchendur							See Tiruchchendur Urban Agglomeration								
	Tiruchchendur Urban Agglomeration							See Constituent Units								
(i)	III Arumuganeri	NP	593	472	70	..		184 1,505	2,824	311	504	140	84	..	1,060	2,099
(ii)	III Kayalpattinam	NP	1,731	417	90	..		.. 2,461	4,699	434	..	795	647	..	2,048	3,924
(iii)	III Tiruchchendur	NP	1,641	2,917	126	..		.. 669	5,353	920	266	1,509	1,446	466	416	5,023
								Deposit, Advance, Library cess 669								
356.	Tiruchchirappalli							See Tiruchchirappalli Urban Agglomeration								

1981 Census

STATE

Municipal

Town Directory

MENT—III

Finance 1978—1979

Sl. No.	Class and name of town	Civic administration status (in 1980)	Receipt (in Rs. '00)						Expenditure (in Rs. '00)							
			Receipt through taxes etc.	Revenue derived from municipal properties and power apart from taxation	Government grant	Loan	Advance	Other sources (specify)	Total receipt	General administration	Public safety	Public health and conveniences	Public works	Public Institutions	Others (specify)	Total expenditure
1	2	3	4	5	6	7	8	9	10	11	12	13	14	15	16	17
(iii)	II Melappalaiyam	.. M	3,772	1,748	690	..	920	1,300	8,430	2,260	..	3,318	1,176	65	1,820	8,639
(iv)	IV Naranammalpuram	NP	1,729	..	7	..	234	247	2,217	748	..	700	189	38	585	2,260
(v)	II Palayankottai	. M	19,603	9,244	2,475	..	2,135	18,135	51,593	4,790	..	10,791	5,681	1,185	26,322	48,769
								Special services . 7,935							Education . 4,969	
								Miscellaneous . 4,620							Water Supply . 4,729	
								Deposits . 5,580							Town planning 849	
															Loan . . 6,389	
															Deposit . . 5,188	
															Advance . . 4,198	
(vi)	V Palayankottai	.. GP	281	..	221	..	..	..	502	13	..	55	120	..	273	461
(vii)	VI Pettai	. . GP	8	..	100	..	..	5	113	10	18	..	..	..	85	113
(viii)	VI Sankarnagar	. TC	2,583	..	..	..	..	3,151	5,734	724	..	401	849	114	8,622	10,710
(ix)	IV Tachchanallur	. NP	2,497	..	26	..	681	1,488	4,602	878	..	1,034	441	..	2,460	4,813
(x)	V Talaiyuttu	.. GP	90	53	35	..	..	..	178	53	79	46	..	..	..	178
(xi)	I Tirunelveli	.. M	25,233	43,802	16,712	30,545	8,116	18,926	143,334	10,746	..	25,848	14,804	24,554	76,469	152,421
368.	Tirunirmalai. .							See Madras Urban Agglomeration								
369.	Tirupparangunram							See Madurai Urban Agglomeration								
370.	II Tiruppattur (North Arcot district)	. . M	7,545	3,204	2,106	..	2,923	18,735	34,513	2,518	..	6,918	2,590	4,172	16,591	32,789
371.	III Tiruppattur (Ramanathapuram district)	. NP	2,027	2,489	100	..	..	..	4,616	823	..	1,725	190	..	1,636	4,374
															Market . . 46	
															Bus stand . 87	
															Water supply . 456	
															Contingencies . 874	
															Lights . . 173	
372.	Tiruppur . .							See Tiruppur Urban Agglomeration								
	Tiruppur Urban Agglomeration							See Constituent Units								
(i)	IV Avanashi	. . NP	1,879	..	36	..	231	4,267	6,413	1,338	1,202	1,871	413	121	1,497	6,442
															Deposits and Advances	
(ii)	V Chettipalaiyam	. GP	48	..	167	..	..	12	227	8	31	23	24	9	..	95
(iii)	V Tirumuruganpundi	. NP	270	..	80	..	10	200	560	280	100	50	10	..	30	470
(iv)	I Tiruppur	.. M	31,782	18,132	23,172	740	14,147	45,022	132,995	38,189	..	19,396	10,044	14,839	54,907	137,375
(v)	V Veerapandi	. GP	37	..	112	..	..	45	194	8	12	8	9	21	..	58
(vi)	IV Velampalaiyam	. NP	1,104	140	840	..	..	174	2,258	440	193	505	661	20	60	1,879
373.	IV Tiruppuvanam	. NP	567	1,452	..	..	..	..	2,019	535	..	804	80	..	124	1,543
															Market . . 14	
															Bus stand .. 9	
															Lights . . 101	
374.	Tirusulam							See Madras Urban Agglomeration								
375.	Tiruttangal . .							See Sivakasi Urban Agglomeration								
376.	III Tiruttani	.. NP	3,545	1,927	30	..	..	79	5,581	600	..	900	260	..	1,320	3,080

Sl. No.	Class and name of town	Civic administration status (in 1980)	Receipt (in Rs. '00)					
			Receipt through taxes etc.	Revenue derived from municipal properties and power apart from taxation	Government grant	Loan	Advance	Other sources (specify)
1	2	3	4	5	6	7	8	9
	Tiruchchirappalli Urban Agglomeration							See
(i) IV	Abishekapuram . .	NP	3,640	150	10	..	80	620
(ii) IV	Alathur . .	NP	1,970	..	..	21	..	..
(iii) IV	Ariyamangalam . .	NP	975	950	31	..	..	339
(iv) IV	Golden Rock Railway colony	Southern Rly. Admn.	..	1,409	..	..	..	597
(v) VI	Navalpattu . . .	GP	150	..	30	..	..	20
(vi) IV	Pirattiyur . . .	NP	654	20	..	..	..	906
(vii) II	Ponmalai . . .	M	8,805	3,189	999	..	774	2,884
(viii) II	Srirangam . . .	M	17,546	1,159	4,166	..	5,241	8,833
							Income from properties .	356
							Income from special services	794
							Remunerative enterprises .	132
							Miscellaneous	405
							Endowment .	1
							Deposit .	7,145
(ix) I	Tiruchchirappalli . .	M	135,322	24,037	29,212	42,136	38,089	46,266
							Income from special services.	18,893
							Miscellaneous .	6,234
							Endowment .	10
							Deposit . .	21,129
(x) IV	Tiruverambur . . .	NP	319	..	..	..	..	1,020
(xi) III	Tuvagudi . . .	NP	180	1,667	..	..	36	..
(xii) VI	Ulkadai Ariyamangalam	GP	120	..	100	..	..	80
357. II	Tiruchengodu . . .	M	9,523	9,726	2,228	..	7,293	9,070
358. IV	Tirukkalukkaunram .	NP	2,258	765	200	..	88	980
359. IV	Tirukkattuppalli . .	NP	755	..	84	..	912	2,085
360. III	Tirukkoyilur . . .	NP	2,280	..	398	..	750	4,525
361.	Tirumahishai . . .							See Madras Urban
362. III	Tirumangalam . .	M	3,858	1,482	555	650	1,000	5,499
363. IV	Tirumullaivasal . .	GP	133	..	175	..	..	40
								Entertainment tax
364.	Tirumuruganpundi . .							See Tiruppur Urban
365.	Tirunagar . . .							See Madurai Urban
366. IV	Tirunageswaram . .	NP	500	320	..	..	55	225
367.	Tirunelveli . . .							See Tirunelveli
	Tirunelveli Urban Agglomeration							See
(i) VI	Alaganeri . . .	GP	43	..	47	..	..	20
(ii) VI	Melanattam . .	GP	38	..	68	..	..	84

Expenditure (in Rs. '00)							
Total receipt	General administration	Public safety	Public health and conveniences	Public works	Public Institutions	Others (specify)	Total expenditure
10	11	12	13	14	15	16	17
Constituent Units							
4,500	550	210	760	740	..	410	2,670
1,991	1,370	..	640	..	..	..	2,010
2,295	528	1,124	406	..	16	29	2,103
2,006	1,133	254	730	25	121	..	2,263
200	20	110	20	30	..	20	200
1,580	290	..	370	100	..	640	1,400
16,651	4,865	..	3,977	895	..	9,055	18,792
36,945	3,229	1,847	8,440	3,368	6,353	15,225	38,462
						Water supply .	2,240
						Town planning .	150
						Discretionary services .	543
						Endowment .	1
						Loan . .	2,791
						Deposit . .	4,694
						Advance . .	4,806
315,062	16,715	4,963	91,272	108,640	16,304	91,834	329,728
						Town planning .	2,827
						Endowment .	9
						Loan . .	51,203
						Deposit . .	12,235
						Advance .	25,560
1,339	263	47	413	363	..	203	1,289
1,883	199	..	217	310	..	98	824
300	50	80	40	60	..	70	300
37,840	2,252	4,841	7,381	3,070	5,389	12,858	35,791
4,291	1,036	1,756	44	1,070	..	1,559	5,465
3,836	1,053	..	1,235	326	..	1,190	3,804
7,953	590	..	1,300	1,485	542	3,652	7,569
Agglomeration							
13,044	2,260	382	3,752	332	1,551	2,744	11,021
348	15	70	36	50	..	120	291
						Street lighting .	120
Agglomeration							
Agglomeration							
1,100	250	..	245	280	115	210	1,100
Urban Agglomeration							
Constituent Units							
110	25	..	30	45	..	16	116
190	6	..	45	119	..	12	182

Sl. No.	Class and name of town	Civic administration status (in 1980)	Receipt (in Rs. '00)					
			Receipt through taxes etc.	Revenue derived from municipal properties and power apart from taxation	Government grant	Loan	Advance	Other sources (specify)
1	2	3	4	5	6	7	8	9
377. III	Tirutturaippundi	NP	1,882	1,220	181	..	..	2,740 Entertainment, Surcharge, Stamp duty etc. 2,740
378. III	Tiruvallur	M	4,939	4,987	3,772	..	6,648	7,355
379. II	Tiruvannamalai	M	25,119	7,645	9,680	..	4,429	3,920 Miscellaneous 660 Endowment 3 Deposits 3,257
380.	Tiruverambur							See Tiruchchirappalli
381.	Tiruverkadu							See Madras Urban
382. III	Tiruvettipuram	M	3,087	3,870	39	4,250	228	..
383. IV	Tiruvidai marudur	NP	430	731	..	..	154	..
384.	Tiruvottiyur							See Madras Urban
385. IV	Tisaiyanvilai	NP	710	..	..	..	..	1,050
386.	Tondi							See Tondi Urban
	Tondi Urban Agglomeration							See
(i) V	Nambutalai	GP	50	40	30	..	..	20
(ii) IV	Tondi	NP	420	260	..	..	..	..
387.	Torappadi							See Vellore Urban
388. IV	Tranquebar	NP	1,930	..	..	5,000	50	450
389. III	Turaiyur	M	3,951	4,113	561	..	986	..
390.	Tuticorin							See Tuticorin
	Tuticorin Urban Agglomeration							See
(i) V	Attimarappatti	GP	301	..	105	..	..	9
(ii) VI	Ayanadaippu	GP	106	..	4	..	..	4
(iii) VI	Korampallam	GP	554	..	48	..	..	40
(iv) V	Mappilaiurani	GP	147	..	29	..	..	7
(v) V	Milavittan	GP	660	..	310	..	..	46
(vi) VI	Mullakkadu	GP	39	..	4	..	..	57
(vii) III	Muttayyapuram	GP	685	..	956	..	..	516
(viii) VI	Palayakayal	GP	350	..	30	..	..	10
(ix) I	Tuticorin	M	39,160	1,890	5,990	11,900	84,750	59,560
(x) VI	Tuticorin	GP	126	..	26	..	..	..
391.	Tuticorin							See Tuticorin
392.	Tuvagudi							See Tiruchchirappalli
393. IV	Udangudi	NP	920	240	730	..	..	340 Licence, Other fees

Expenditure (in Rs. '00)							
Total receipt	General administration	Public safety	Public health and conveniences	Public works	Public Institutions	Others (specify)	Total expenditure
10	11	12	13	14	15	16	17
6,023	1,543	616	440	64	65	3,218	5,946
27,701	2,275	..	5,661	2,892	5,495	10,656	26,979
50,793	4,983	6,277	9,379	5,661	13,827	10,718 Loans 4,693 Deposit 3,179 Advance 2,846	50,845
Urban Agglomeration							
Agglomeration							
11,474	912	3,376	1,569	77	3,750	661	10,345
1,315	406	100	454	8	..	..	968
1,760	930	..	60	..	..	600	1,590
Agglomeration							
Constituent Units							
140	20	20	50	30	..	10	130
680	240	40	190	..	..	160	630
Agglomeration							
7,430	440	..	6,250	130	40	410	7,270
9,611	1,659	..	3,189	1,168	781	..	6,797
Urban Agglomeration							
Constituent Units							
415	21	..	161	431	32	38	683
114	19	..	23	..	1	4	47
642	23	..	198	404	16	7	648
183	9	..	128	..	3	3	143
1,016	11	..	240	600	12	..	863
100	10	..	120	..	4	2	136
2,157	65	..	769	426	233	..	1,493
390	140	..	40	60	..	150	390
203,250	9,050	1,760	24,280	5,510	10,670	151,770	203,040
152	..	1	..	..	..	..	1
Urban Agglomeration							
Urban Agglomeration							
2,230	957	..	1,007	156	..	..	2,120

Sl. No.		Class and name of town	Civic administration status (in 1980)	Receipt (in Rs. '00)					
				Receipt through taxes etc.	Revenue derived from municipal properties and power apart from taxation	Government grant	Loan	Advance	Other sources (specify)
1		2	3	4	5	6	7	8	9
394.		Udayendram							See Vaniyambadi
395.	II	Udumalaippettai	M	10,478	17,780	8,562	1,190	1,858	11,898 Miscellaneous & Deposits
396.		Ulkadai Ariyamangalam							See Tiruchchirappalli
397.		Urachchikkottai							See Bhavani Urban
398.	III	Usilampatti	NP	2,180	260	..	..	..	2,360
399.	IV	Uttamapalaiyam	NP	973	1,309	..	..	165	..
400.	IV	Uttiramerur	NP	1,319	156	50	..	123	2,192
401.		Uttukkuli							See Pollachi
402.	V	Vaitheeswarankoil	NP	394	591	147	380	130	..
403.	V	Valangiman	NP	661	21	24	..	87	810
404.	I	Valparai	TC	61,900	20,700	3,900	..	..	5,500
405.	III	Vandavasi	NP	2,280	3,920	250	..	380	..
406.		Vaniyambadi							See Vaniyambadi
		Vaniyambadi Urban Agglomeration							See
(i)	VI	Devasthanam	GP	30	..	120	..	..	20
(ii)	VI	Jaffrabad	GP	30	..	130	..	..	..
(iii)	V	Udayendram	NP	237	..	540	..	105	190
(iv)	II	Vaniyambadi	M	7,020	6,677	1,186	..	1,462	6,386
407.		Varadharajapuram							See Madras Urban
408.	IV	Vattalkundu	NP	2,000	1,250	..	..	..	2,000
409.	III	Vedaranniyam	NP	1,500	220	10	..	70	1,740
									Avenue receipts, Management receipts, Festival Contribution Deposits, Pandal Licence, Entertainment tax, Surcharge as stamp duty } 1,740
410.	V	Vedasandur	NP	465	235	..	..	390	1,705
411.		Veerakeralam							See Coimbatore
412.	IV	Veerakkalputtur	NP	2,096	1	94	340	17	896
413.		Veerapandi							See Tirupur Urban

Town Directory

MENT—III

Finance 1978—1979

Expenditure (in Rs. '00)							
Total receipt	General administration	Public safety	Public health and conveniences	Public works	Public Institutions	Others (specify)	Total expenditure
10	11	12	13	14	15	16	17
Urban Agglomeration							
51,766	3,977	2,216	8,025	3	9,020	26,020 Endowment, Deposits, Advances, Town Planning etc.	49,261
Urban Agglomeration							
Agglomeration							
4,803	502	659	1,706	345	107	1,036	4,355
2,447	24	106	40	..	..	..	170
3,840	799	2	127	817	..	1,004	2,839
Urban Agglomeration							
1,642	320	112	443	2,370	..	206	3,456
						Education . 9	
						Advance . . 1	
						Communication 10	
						Deposits & Advances . 186	
1,603	395	..	666	50	..	667	1,778
92,000	20,800	..	33,400	..	21,100	7,000	82,300
6,830	820	..	2,120	200	..	52,550	5,690
Urban Agglomeration							
Constituent Units							
170	10	..	30	40	10	10	100
160	20	..	20	10	10	10	70
1,072	291	108	305	258	..	205	1,167
22,731	2,340	1,054	6,568	2,619	62	10,914	23,557
Agglomeration							
5,250	1,000	1,000	500	300	..	2,400	5,200
3,540	980	370	1,040	20	..	1,030	3,440
						Capital, Water supply, Bus stand, Refund of subsidy, Deposits & Advances, Library cess } 1,030	
2,795	430	143	432	113	..	1,617	2,785
Urban Agglomeration							
3,444	282	693	136	492	159	474	2,236
Agglomeration							

1981 Census

STATE

Municipal Town Directory

MENT—III

Finance, 1978—1979

Sl. No.	Class and name of town	Civic administration status (in 1980)	Receipt (in Rs. '00)						Expenditure (in Rs. '00)							
			Receipt through taxes etc.	Revenue derived from municipal properties and power apart from taxation	Government grant	Loan	Advance	Other sources (specify)	Total receipt	General administration	Public safety	Public health and Conveniences	Public works	Public Institutions	Others (specify)	Total expenditure
1	2	3	4	5	6	7	8	9	10	11	12	13	14	15	16	17
414.	Veerappanchattiram							See Erode Urban Agglomeration								
415.	Velampalaiyam							See Tiruppur Urban Agglomeration								
416.	Vellalore							See Coimbatore Urban Agglomeration								
417.	Vellanur							See Madras Urban Agglomeration								
418.	Vellore							See Vellore Urban Agglomeration								
	Vellore Urban Agglomeration							See Constituent Units								
(i)	IV Allapuram	NP	156	..	2	..	6	167	331	93	68	54	30	..	68	313
(ii)	IV Darapadavedu	NP	2,067	..	17	1,060	..	3,360	6,504	1,497	..	2,280	1,634	..	746	6,157
(iii)	V Katpadi Extension	NP	2,373	1,715	191	89	217	..	4,585	618	..	1,070	610	..	2,252	4,550
(iv)	V Konavattam	GP	100	..	100	..	..	200	400	90	20	50	..	..	150	310
(v)	IV Sattuvacheri	NP	427	..	11	..	46	537	1,021	250		328	4	..	429	1,011
(vi)	V Torappadi	NP	620	508	..	..	..	..	1,128	401	127	352	73	16	1	970
(vii)	I Vellore	M	28,852	57,088	20,777	11,910	14,736	10,748	144,111	11,910	2,963	27,509	26,733	29,374	38,599	137,088
(viii)	VI Virudambattu	GP	137	..	59	..	..	20	216	10	103	65	8	..	15	201
419.	Vembaditalam							See Vembaditalam Urban Agglomeration								
	Vembaditalam Urban Agglomeration							See Constituent Units								
(i)	VI Senaipalaiyam	GP	5	..	19	..	..	..	24	15	13	..	19	..	..	47
(ii)	VI Vembaditalam	GP	283	..	231	..	..	..	514	686	135	319	118	..	..	1,258
420.	Vengavasal							See Madras Urban Agglomeration								
421.	V Vennandur	NP	710	..	..	..	..	570	1,280	444	..	476	150	..	70	1,140
422.	III Vikramasingapuram	NP	919	..	16	..	..	4,781	5,716	1,304	..	1,402	1,889	..	770	5,365
423.	Vilangudi							See Madurai Urban Agglomeration								
424.	Vilankurichchi							See Coimbatore Urban Agglomeration								
425.	V Vilattikulam	NP	514	234	..	..	59	874	1,681	551	38	390	55	..	755	1,789
426.	II Villupuram	M	13,777	8,863	9,889	..	3,540	22,033 Motor Vehicle tax . . 110 Entertainment tax . . 5,160 Surcharge on ET & show tax . 6,001 Surcharge on stamp duty . 2,469 Sundry Received. 2,386 Deposits . . 5,907	58,102	4,618		9,779	3,732	598	30,631 Water supply 1,227 Town planning 370 Loan repayment 1,853 Refund of Deposits . 7,131 Advance . . 4,041 Education . 16,009	49,358

1981 Census

STATE

Municipal

Town Directory

MENT—III

Finance, 1978—1979

Sl. No.	Class	Name of town	Civic administration status (in 1980)	Receipt (in Rs. '00)						Expenditure (in Rs. 00)							
				Receipt through taxes etc.	Revenue derived from municipal properties and power apart from taxation	Government grant	Loan	Advance	Other Sources (specify)	Total receipt	General administration	Public safety	Public health and conveniences	Public works	Public Institutions	Others specify	Total expenditure
1		2	3	4	5	6	7	8	9	10	11	12	13	14	15	16	17
427.	IV	Viravanallur	NP	1,071	..	177	..	95	2,634 Management 43 Public health 35 Enumeration enterprises 170 Miscellaneous 2,386	3,977	689	190	936	78	..	776 Water supply Investment	2,669
428.		Virudambattu							See Vellore Urban Agglomeration								
429.	II	Virudunagar	M	12,787	873	4,063	..	7,637	30,143	55,503	5,102	6,677	13,043	4,475	7,575	22,646	59,518
430.	V	Viswanattam	GP	171	..	381	..	..	..	552	171	..	100	293	..	..	564
431.	III	Vriddhachalam	M	4,366	6,748	3,810	465	1,405	3,602 Income from special services Miscellaneous Deposits Other properties } 3,602	20,396	2,423	..	3,924	1,609	..	14,081 Education obligatory service, Discretionary service Loans, Deposits, Advances } 14,081	22,037
432.	IV	Walajabad	NP	1,311	..	..	..	..	656	1,967	851	178	..	..	856	286	2,201
433.		Walajapet							See Arcot Urban Agglomeration								
434.		Wellington							See Coonoor Urban Agglomeration								

STATEMENT-IV

Sl. No.		Class and name of town	Civic administration status (in 1980)	Population	Scheduled Castes and Scheduled Tribes population	Road length (in kms.)	System of sewerage	Number of latrines		
								Water borne	Service	Others
1		2	3	4	5	6	7	8	9	10
30.	IV	Arani (Chengalpattu district)	NP	10,481	SC : 1,439 ST : 208	PR (1·89) KR (6·40)	PT	..	27	..
31.	III	Arani (North Arcot district)	M	49,365	SC : 4,447 ST : 211	PR (33·07) KR (8·62)	OSD	379	4	..
32.	III	Arantangi	M	23,227	SC : 909 ST : 169	PR (15·78) KR (14·71)	PT	608	317	..
33.		Aravankad							See	Coonoor
34.		Arcot							See	Arcot Urban
		Arcot Urban Agglomeration		94,363	SC : 15,303 ST : 133	PR (60·14) KR (24·08)	..	685	7,784	14
(i)	III	Arcot	M	38,826	SC : 3,671 ST : 129	PR (25·92) KR (9·51)	PT	252	3,493	..
(ii)	III	Ranippettai	M	35,974	SC : 10,036 ST : 2	PR (21·96) KR (9·13)	OSD	323	3,422	..
(iii)	IV	Walajapet	M	19,563	SC : 1,596 ST : 2	PR (12·26) KR (5·44)	OSD	110	869	14
35.	III	Ariyalur	NP	20,635	SC : 1,534 ST : 5	PR (18·70) KR (1·70)	OSD	..	427	..
36.		Ariyamangalam							See	Tiruchchirappalli
37.		Arumuganeri							See	Tiruchchendur
38.	II	Aruppukkottai	M	72,245	SC : 3,633 ST : 76	PR (35·09) KR (15·90)	OSD, CD	..	5,472	252
39.	III	Atirampattinam	NP	21,179	SC : 892 ST : ..	PR (13·79) KR ..	CD	..	120	100
40.		Attayyampatti							See	Mallasamudram
41.		Attimarappatti							See	Tuticorin
42.	II	Attur	M	50,517	SC : 8,583 ST : 118	PR (55·37) KR (19·24)	OSD	383	4,806	..
43.		Avadi							See	Madras Urban
44.		Avanashi							See	Tiruppur Urban
45.		Avaniapuram							See	Madurai Urban
46.		Ayanadaippu							See	Tuticori
47.	IV	Ayyampettai		11,395	SC : 377 ST : 79	PR (5·44) KR (3·23)	OSD, CD	120	192	..
48.		Berhatty							See	Coonoor
49.		Bhavani							See	Bhavani Urban
		Bhavani Urban Agglomeration		80,472	SC : 3,257 ST : 117	PR (39·18) KR (28·55)	..	332	1,137	170
(i)	III	Bhavani	M	28,898	SC : 1,325 ST : 98	PR (17·88) KR (8·15)	OSD	310	830	..

Method of disposal of night soil	Protected water supply		Fire fighting service	Electrification (Number of connections)				
	Source of supply	System of storage with capacity in litres (in brackets)		Domestic	Industrial	Commercial	Road lighting (points)	Others
11	12	13	14	15	16	17	18	19
B, ST	T	OHT (40,000)	Gummidipundi (15 kms.)	700	20	150	180	..
WB, ST	T	OHT (184,500)	Yes	3,163	390	1,400	900	..
WB, ST	TW, T	OHT (445,000)	Pudukkottai (35 kms.)	1,209	152	730	639	..
Urban Agglomeration								
Agglomeration								
..	..	**OHT (873,000) SR (928,000) IG (45,000)**	..	**9,296**	**528**	**1,316**	**2,254**	**1,023**
WB	T	SR (928,000)	Ranippettai (2kms.)	3,951	281	1,316	975	983
WB, ST	T	OHT (273,000) IG (45,000)	Yes	3,052	156	..	912	..
WB,ST	T	OHT (600,000)	Ranippettai (5 kms.)	2,293*	91	..	367	40
WB	T	OHT (43,000)	Perambalur (29 kms.)	1,486	46	571	543	..
Urban Agglomeration								
Urban Agglomeration								
WB,ST	T	SR (3,500,000)	Yes	7,084	361	2,114	1,424	..
WB	T	OHT (50,000) GLR (10, 000)	Pattukkottai (13 kms.)	1,568	121	380	1,640	14
Urban Agglomeration								
Urban Agglomeration								
WB	T	SR (1,500,000)	Yes	2,889	278	1,593	684	1,066
Agglomeration								
Agglomeration								
Agglomeration								
Urban Agglomeration								
WB,S	T,TW	OHT (400,000)	Thanjavur (16 kms.)	2,024	55	422	311	20
Urban Agglomeration								
Agglomeration								
..	..	**OHT (400,000) SR (875,000)**	..	5,571	**1,722**	2,033	**968**	**94**
WB,ST	T	SR (875,000)	Erode (12 kms.)	2,415	810	881	381	..

*This includes commercial points also.

Sl. No.		Class and name of town	Civic administration status (in 1980)	Population	Scheduled Castes and Scheduled Tribes population		Road length (in kms.)		System of sewerage	Number of latrines: Water borne	Number of latrines: Service	Number of latrines: Others
1		2	3		5		6		7	8	9	10
1.		Abishekapuram									See Tiruchchirappalli	
2.	IV	Aduthurai alias Maruthuvakudi	NP	10,561	SC :	1,253	PR	(8·84)	CD	25	102	15
					ST :	..	KR	(5.47)				
3.		Akkaraipettai									See Nagappattinam	
4.		Alaganeri									See Tirunelveli	
5.		Alagapuram									See Salem Urban	
6.	VI	Alagapuri	GP	3,055	SC :	177	PR	(2·00)	OSD	46	75	2
					ST :	..	KR	(2·00)				
7.		Alampalaiyam									See Erode Urban	
8.		Alandur									See Madras Urban	
9.	V	Alangudi	NP	8,634	SC :	756	PR	(5·50)	S, OSD	..	269	..
					ST :	5	KR	(3·00)				
10.		Alathur									See Tiruchchirappalli	
11.		Allapuram									See Vellore Urban	
12.	V	Alwartirunagarai	NP	8,114	SC :	968	PR	(2·15)	CD	..	97	200
					ST :	17	KR	(5·85)				
13.		Ambasamudram									See Ambasamudram Urban	
		Ambasamudram Urban Agglomeration		**52,591**	SC :	**5,255**	PR	**(17.52)**				
					ST :	**233**	KR	**(53·95)**	..	..	885	..
	(i)	III Ambasamudram	NP	29,761	SC :	3,491	PR	(12·40)	OSD, PT	..	799	..
					ST :	115	KR	(23·20)				
	(ii)	III Kallidaikurichchi	NP	22,830	SC :	1,764	PR	(5·12)	CD	..	86	..
					ST :	118	KR	(30·75)				
14.		Ambattur									See Madras Urban	
15.	II	Ambur	M	66,042	SC :	10,973	PR	(38·56)	OSD	862	6,173	1,644
					ST :	379	KR	(1·47)				
16.		Ammapalaiyam									See Salem Urban	
17.		Ammapettai (Salem district)									See Salem Urban	
18.	IV	Ammapettai (Thanjavur district)	NP	12,902	SC :	905	PR	(10·00)	OSD, PT	120	81	..
					ST :	112	KR	(7·00)				
19.	V	Ammavarikuppam	NP	6,818	SC :	365	PR	(4·00)	..	..	..	..
					ST :	17	KR	..				
20.	IV	Anaiyur	GP	11,016	SC :	960	PR	(1·20)	OSD	..	..	..
21.		Anakaputtur			ST :	..	KR	(3·00)				
22.	IV	Anamalai	NP	15,575	SC :	1,878	PR	(10·00)	OSD	..	See Madras Urban 492	10
					ST :	76	KR	(2·43)				
23.		Andanappettai									See Nagappattinam	
24.	IV	Andiyur	NP	14,896	SC :	1,299	PR	(10·30)	OSD	..	10	250
					ST :	7	KR	(1.80)				
25.	IV	Andippatti Jakkampatti	NP	15,396	SC :	1,208	PR	(11·11)	OSD	1	80	18
					ST :	..	KR	(0·53)				
26.		Annadanapatti									See Salem Urban	
27.		Annamalai Nagar									See Chidambaram	
28.	IV	Annur	NP	13,602	SC :	2,310	PR	(1·00)	OSD	2	283	..
					ST :	21	KR	(27·00)				
29.	II	Arakkonam	M	59,405	SC :	11,065	PR	(22·12)	OSD	1,306	3,243	..
					ST :	776	KR	(7·65)				

Town Directory

MENT—IV

Amenities, 1979

Method of disposal of night soil	Protected water supply: Source of supply	Protected water supply: Syestem of storage with capacity in litres (in brackets)	Fire fighting service	Electrification (Number of connections): Domestic	Industrial	Commercial	Road lighting (points)	Others
11	12	13	14	15	16	17	18	19
Urban Agglomeration								
WB, ST	T	OHT (20,000)	Kumbakonam (12 kms.)	1,500	30	265	7	..
Urban Agglomeration								
Urban Agglomeration								
B	W, T	OHT (25,000)	Ramanathapuram (20 kms.)	332	41	38	91	33
Agglomeration								
Agglomeration								
WB	W, T	OHT (10,000)	Pudukkottai (20 kms.)	645	140	340	279	..
Urban Agglomeration								
Agglomeration								
WB	W	..	Palayankottai (26 kms.)	947	23	232	230	5
Agglomeration								
..	..	OHT (730,000)	..	5,090	174	1,411	999	48
WB, ST	T, W	OHT (20,000)	Pettai (25 kms.)	2,403	116	892	571	..
WB	T	OHT (710,000)	Pettai (26 kms.)	2,687	58	519	428	48
Agglomeration								
WB	T	OHT (240,000)	Yes	3,868	151	1,111	898	..
Agglomeration								
Agglomeration								
WB, ST	T, TW	OHT (17,000)	Thanjavur (20 kms.)	1,029	44	..	303	..
..	T	OHT (20,000) GLR (8,000)	Tiruttani (22 kms.)	811	..	215	126	25
..	T	OHT (100,000)	Sivakasi (2 kms.)	160	10	145	56	4
Agglomeration								
WB	T, TK	OHT (250,000)	Pollachi (16 kms.)	963	99	238	266	85
Urban Agglomeration								
WB	T	OHT (18,000)	Gopichettipalaiyam (22 kms.)	2,500	250	750	285	..
WB	T	IG (800,000)	Teni Allinagaram (16 kms.)	1,192	131	427	3	82
Agglomeration								
Urban Agglomeration								
WB	T, W	OHT (100,000)	Mettupalaiyam (21 kms.)	843	113	478	358	424
WB, ST	T	OHT (875,000)	Yes	3,197	222	1,283	879	53

1981 Census

STATE

Civic and Other

Town Directory

MENT—IV

Amenities, 1979

Sl. No.	Class and name of town	Civic administration status (in 1980)	Population	Scheduled Castes and Scheduled Tribes population	Road length (in kms.)	System of sewerage	Number of latrines			Method of disposal of night soil	Protected water supply		Fire fighting service	Electrification (Number of connections)				
							Water borne	Service	Others		Source of supply	System of storage with capacity in litres (in brackets)		Domestic	Industrial	Commercial	Road lighting (points)	Others
1	2	3	4	5	6	7	8	9	10	11	12	13	14	15	16	17	18	19
(ii) III	Kumarapalaiyam (Salem district)	M	48,148	SC : 1,721 ST : 14	PR (17·30) KR (18·80)	OSD	22	307	170	WB,B	T	OHT (400,000)	Erode (16 kms.)	2,956	906	1,102	585	..
(iii) VI	Urachchikkottai	GP	3,426	SC : 211 ST : 5	PR (4·00) KR (1·60)	OSD	..	..	..	WB	W	..	Erode (15 kms.)	200	6	50	2*	94
50. VI	Bhavanisagar	TC	3,650	SC : 825 ST : 8	PR (13·49) KR (7·31)	OSD	845	6	..	ST, WB	T	SR (1,370,000)	Gopichettipalaiyam (47 kms.)	578	..	47	212	90
51. IV	Bhuvanagiri	NP	16,334	SC : 2,859 ST : ..	PR (15·00) KR (4·00)	CD	..	138	..	WB	T	OHT (90,000)	Chidambaram (8 kms.)	1,987	152	516	363	7
52. II	Bodinayakkanur	M	59,168	SC : 3,823 ST : 5	PR (47·35) KR (6·34)	OSD	..	5,967	..	WB	T	IG (900,000)	Yes	4,582	218	192	32	..
53.	Brahmanaperiya Agraharam							See Erode Urban		Agglomeration								
54. VI	Chatrapatti	GP	4,188	SC : 170 ST : ..	PR .. KR (2·00)	PT	..	..	..	WB	T	OHT (20,000)	Rajapalaiyam (6 kms.)	889	100	114	96	138
55.	Chembarambakkam							See Madras Urban		Agglomeration								
56. III	Chengalpattu	M	47,329	SC : 5,576 ST : 318	PR (37·18) KR ..	OSD	1,792	1,798	..	WB, ST	T	SR (4,050,000)	Yes	4,371	337	1,676	997	..
57. IV	Chennimalai	NP	11,357	SC : 363 ST : ..	PR (2·40) KR (6·20)	OSD	..	235	11	WB	T	OHT (345,000) SR (15,000)	Erode (32 kms.)	727	165	559	238	..
58.	Cheruvanki							See Gudiyattam		Urban Agglomeration								
59. V	Chettiarpatti	NP	9,695	SC : 985 ST : ..	PR (4·35) KR (3·65)	S	..	..	8	WB	T	GLR (6,000) OHT (20,000)	Rajapalaiyam (6kms.)	678	27	202	3	162
60.	Chettipalaiyam							See Tiruppur Urban		Agglomeration								
61. V	Cheyur	GP	8,659	SC : 4,141 ST : 72	PR (2·00) KR (6·00)	..	1	25	50	WB	T	OHT (15,750)	Chengalpattu (49 kms.)	302	15	111	113	115
62.	Chidambaram							See Chidambaram		Urban Agglomeration								
	Chidambaram Urban Agglomeration		**62,543**	**SC : 3,703 ST : 19**	**PR (46·35) KR (4·36)**	..	**2,173**	**4,638**	**5,695**	..	..	**OHT (250,000) SR (382,500)**	..	**4,288**	**359**	**2,208**	**1,035**	**294**
(i) V	Annamalai Nagar	TC	6,623	SC : 791 ST : 3	PR (11·50) KR (3·50)	S,OSD	1,050	66	..	B, ST	T, TW	OHT (250,000)	Chidambaram (2 kms.)	803	27	44	207	275
(ii) II	Chidambaram	M	55,929	SC : 2,912 ST : 16	PR (35·85) KR (0·86)	S	1,123	4,572	5,695	WB	T	SR (382,500)	Yes	3,488	332	2,254	828	19
63. III	Chinnalapatti	NP	24,423	SC : 1,103 ST : ..	PR (7·10) KR (22·40)	OSD	254	172	..	WB	T	OHT (50,000)	Dindigul (13 kms.)	1,655	204	737	424	96
64. III	Chinnamanur	M	31,797	SC : 4,119 ST : ..	PR (3·83) KR (13·92)	OSD	383	514	..	WB	T	SR (410,000)	Uttamapalaiyam (9 kms.)	2,037	73	715	1	729
65.	Chinnampalaiyam							See Pollachi		Urban Agglomeration								
66.	Chinnavedampatti							See Coimbatore		Urban Agglomeration								
67. V	Chithode	NP	5,771	SC : 506 ST : ..	PR .. KR (11·20)	OSD	..	100	..	WB	T	OHT (7,000)	Erode (11 kms.)	377	35	139	101	30
68.	Coimbatore							See Coimbatore		Urban Agglomeration								
	Coimbatore Urban Agglomeration		**920,355**	**SC : 97,254 ST : 456**	**PR (432·03) KR (252·92)**	..	**16,682**	**24,081**	**754**	..	..	**OHT (1,493,772) SR (37,513,500) GLR (85,000)**	..	**67,105**	**6,041**	**110,776**	**12,843**	**1480**
(i) V	Chinnavedampatti	NP	6,004	SC : 1,459 ST : ..	PR (9·21) KR (1·60)	OSD	..	..	..	WB	T	OHT (40,000)	Coimbatore (8 kms.)	170	27	31	140	..

*Service points only

Sl. No.	Class and name of town	Civic administration status (in 1980)	Population	Scheduled Castes and Scheduled Tribes population	Road length (in kms.)	System of sewerage	Number of latrines		
							Water borne	Service	Others
1	2	3	4	5	6	7	8	9	10
(ii)	I Coimbatore	M	704,514	SC: 68,917 ST: 282	PR (288·10) KR(170·30)	OSD, BSD	16,664	22,401	..
(iii)	IV Kavundampalaiyam	NP	14,554	SC: 1,543 ST: ..	PR (2·00) KR (4·32)	OSD, PT	..	..	650
(iv)	III Kuniyamuttur	NP	34,013	SC: 4,630 ST: 16	PR (6·94) KR (5·83)	OSD	..	178	10
(v)	III Kurichchi	NP	48,936	SC: 6,493 ST: 122	PR (24·60) KR (7·50)	OSD	..	211	26
(vi)	IV Kurudampalaiyam	GP	12,764	SC: 1,311 ST: ..	PR (7·00) KR (17·00)	OSD	..	200	5
(vii)	IV Madukkarai	TC	18,003	SC: 1,755 ST: 18	PR (11·30) KR (2·60)	OSD	..	59	..
(viii)	VI Muthugounden Pudur Railway Colony	Southern Rly. Admn.	50	SC: ST: 26	PR (2·21) KR (1·00)	OSD	..	4	..
(ix)	V Narasimhanayakkan palaiyam	NP	5,779	SC: 440 ST: ..	PR (2·01) KR (4·50)	OSD	..	..	2
(x)	V Pallapalaiyam	NP	5,578	SC: 923 ST: ..	PR (4·01) KR (7·00)	OSD	..	103	..
(xi)	IV Periyanayakkanpalaiyam	NP	14,914	SC: 1,323 ST: 18	PR (3·39) KR (9·37)	OSD	18	76	..
(xii)	V Perur	NP	6,929	SC: 836 ST: ..	PR (22·75) KR (7·88)	OSD	..	78	..
(viii)	V Perur Chettipalaiyam	GP	6,717	SC: 1,406 ST: ..	PR (6·03) KR (5·00)	OSD	..	..	..
(xiv)	IV Sulur	NP	17,618	SC: 2,779 ST: ..	PR (4·83) KR (3·62)	OSD	..	765	61
(xv)	V Veerakeralam	NP	7,359	SC: 908 ST: ..	PR (4·00) KR (5·40)	OSD	..	..	..
(xvi)	IV Vellalore	NP	13,843	SC: 2,167 ST: ..	PR (21·03) KR ..	OSD	..	6	..
(xvii)	VI Vilankurichchi	NP	2,690	SC: 338 ST: ..	PR (12·80) KR ..	OSD	..	..	..
	Coonoor							See	Coonoor
	Coonoor Urban Agglomeration		**92,242**	**SC: 18,038** **ST: 172**	**PR (99·49)** **KR (24·96)**		..	**3,309**	**3,558**	**33**
(i)	V Aravankad	TC	5,620	SC: 804 ST: 20	PR (11·00) KR ..	OSD	848	5	..
(ii)	VI Berhatty	GP	1,945	SC: 516 ST: 20	PR (5·00) KR ..	OSD	..	2	..
iii)	III Coonoor	M	44,750	SC: 9,030 ST: 65	PR (54·30) KR (11·16)	OSD	2,459	3,492	33
iv)	V Hubbathala	GP	7,773	SC: 1,798 ST: 16	PR (7·03) KR ..	OSD	..	4	..
v)	IV Jagathala	NP	12,516	SC: 2,394 ST: 26	PR (4·50) KR (13·80)	OSD	..	22	..
vi)	IV Wellington	CB	19,638	SC: 3,496 ST: 25	PR (17·69) KR ..	OSD	2	33	..

Method of disposal of night soil	Protected water supply		Fire fighting service	Electrification (Number of connections)				
	Source of supply	System of storage with capacity in litres (in brackets)		Domestic	Industrial	Commercial	Road lighting (points)	Others
11	12	13	14	15	16	17	18	19
WB, ST	T	SR (37,500,000)	Yes	52,492	5,039	8,155	9,138	..
ST	T	OHT (540,000)	Coimbatore (6 kms.)	850	20	50	173	..
HL, WB	T	OHT (200,000)	Coimbatore (4 kms.)	1,475	148	513	578	..
WB, ST	T,W	OHT (40,000)	Coimbatore (7 kms.)	2,905	297	721	729	388
WB	T,W	OHT (90,000) GLR (20,000)	Coimbatore (11 kms.)	10	14	4	225	..
WB	T	OHT (135,000)	Coimbatore (12 kms.)	764	77	211	316	142
WB	T	OHT (9,462) SR (4,500)	Coimbatore (21 kms.)	784	27	57	217	..
WB	T,W	OHT (75,000)	Coimbatore (16 kms.)	582	15	82	129	112
WB	T	OHT (27,000) SR (4,500)	Coimbatore (15 kms.)	996	32	81	83	..
WB	T	OHT (90,000)	Coimbatore (15 kms.)	1,015	72	162	326	..
WB, ST	T,W	OHT (20,000)	Coimbatore (6 kms.)	927	98	276	101	434
..	T	OHT (80,000) GLR (50,000)	Coimbatore (9 kms.)	195	9	5	138	..
WB, ST	T	OHT (47,310) SR (4,500)	Coimbatore (18 kms.)	1,874	82	254	345	..
..	T	OHT (60,000)	Coimbatore (7 kms.)	621	6	61	7	87
HL	TW, T	OHT (20,000) GLR (15,000)	Coimbatore (12 kms.)	1,199	31	36	200	289
WB	T	OHT (20,000)	Coimbatore (13 kms.)	245	47	77	3	28
Urban Agglomeration								
..	..	OHT (3,399,500) SR (1,650,000)	..	**8,638**	**199**	**510**	**2,298**	**144**
ST, S	T	SR (1,650,000)	Coonoor (5 kms.)	211	..	..	286	..
B	..	..	Coonoor (10 kms.)	500	..	..	20	..
HL, ST	T	OHT (3,170,000)	Yes	3,343	181	237	1,558	140
B	T	OHT (67,500)	Coonoor (6 kms.)	2,000	3	26	30	..
B	W,T	OHT (25,000)	Coonoor (2 kms.)	2,000	5	100	98	..
S	W,T	OHT (137,000)	Coonoor (7 kms.)	584	10	147	306	4

1981 Census

STATE

Civic and Other

Town Directory

MENT—IV

Amenities, 1979

Sl. No.	Class and name of town	Civic administration status (in 1980)	Population	Scheduled Castes and Scheduled Tribes population	Road length (In kms.)	System of sewerage	Number of latrines			Protected water supply		Fire fighting service	Electrification (Number of connections)				
							Water borne	Service	Others	Method of disposal of night soil	Source of supply	System of storage with capacity in litres (in brackets)		Domestic	Industrial	Commercial	Road lighting (points)	Others
1	2	3	4	5	6	7	8	9	10	11	12	13	14	15	16	17	18	19
70. I	Cuddalore	M	127,625	SC : 14,100 ST : 388	PR (79·37) KR (16·12)	OSD	4,920	14,200	..	WB, ST	T, TW	OHT (117,000) SR (1,575,000)	Yes	7,452	547	2,794	2,883	649
71.	Darapadavedu							See Vellore Urban										
72. IV	Denkanikota	NP	17,470	SC : 1,822 ST : 238	PR (3·00) KR ..	OSD	..	51	..	Agglomeration								
73. III	Devakottai	M	35,684	SC : 2,156 ST : ..	PR (24·46) KR (29·56)	OSD,CD	496	2,767	..	WB	T, W	OHT (150,000)	Krishnagiri (45 kms.)	1,100	201	250	186	..
74.	Devarshola							See Devarshola		WB, ST	T	OHT (798,000)	Yes	2,870	171	975	1,056	119
	Devarshola Urban Agglomeration		**43,221**	**SC : 13,832** **ST : 2,670**	**PR (23·90)** **KR (20·10)**	..	..	..	**24**	Urban Agglomeration								
(i) IV	Devarshola	NP	17,775	SC : 2,579 ST : 1,478	PR (8·00) KR (9·70)	OSD	..	..	8	..	..	**OHT (20,000)** **SR (101,000)**	..	**5,012**	**13**	**47**	**683**	..
(ii) III	Nelliyalam	NP	25,446	SC : 11,253 ST : 1,192	PR (15·90) KR (10·40)	OSD	..	..	16	..	T	OHT (20,000) SR (1,000)	Ootacamund (63 kms.)	2,412	10	7	354	..
75.	Devasthanam							See Vaniyambadi		WB	T	SR (100,000)	Ootacamund (72 kms.)	2,600	3	40	329	..
76. V	Dhalavoipuram	GP	5,246	SC : 838 ST : ..	PR (4·05) KR ..	S	..	..	10	Urban Agglomeration								
77. III	Dharapuram	M	42,263	SC : 6,696 ST : 434	PR (17·21) KR (11·97)	OSD	428	4,132	..	WB	T	GLR (60,000) OHT (20,000)	Rajapalaiyam (8 kms.)	793	136	458	100	30
78.	Dharasuram							See Kumbakonam		W, ST	T	SR (625,000)	Yes	24,847	132	1,260	1,069	1
79. II	Dharmapuri	M	51,223	SC : 3,350 ST : 15	PR (38·56) KR (3·53)	OSD	190	3,795	..	Urban Agglomeration								
80. I	Dindigul	M	164,103	SC : 9,873 ST : 604	PR (107·10) KR (6·45)	OSD	3,213	6,436	30	WB	T	OHT (8,000) SR (2,300,000)	Yes	3,860	308	1,730	1,057	..
81. V	Eral	NP	8,862	SC : 222 ST : 102	PR (2·85) KR (5·77)	CD	1	137	4	ST, HL	T, W	SR (15,803,000)	Yes	10,065	995	4,879	2,915	333
82.	Erode							See Erode Urban		WB, ST	T	OHT (17,500)	Tuticorin (26 kms.)	848	38	467	224	..
	Erode Urban Agglomeration		**275,991**	**SC : 21,871** **ST : 110**	**PR (133·68)** **KR (82·79)**	..	**3,498**	**10,582**	**22**	Agglomeration								
(i) IV	Alampalaiyam (Salem district)	NP	11,337	SC : 1,186 ST : ..	PR (7·40) KR (6·55)	OSD	..	10	..	..	..	**OHT (8,925,000)** **IG (5,400,000)** **BWP (12,500)**	..	**18,614**	**2,730**	**9,422**	**3,915**	**173**
(ii) IV	Brahmanaperiya Agraharam	NP	11,694	SC : 3,211 ST : ..	PR .. KR (14·12)	OSD	..	418	..	WB	T, W	OHT (25,000) BWP (12,500)	Erode (8 kms.)	500	50	300	199	..
(iii) I	Erode	M	142,252	SC : 10,851 ST : 68	PR (81·76) KR (8·67)	OSD	3,317	9,821	..	WB	T	OHT (100,000)	Erode (4 kms.)	1,102	112	35	145	..
(iv) III	Kasipalaiyam	NP	27,077	SC : 3,310 ST : 28	PR (18·08) KR (6·04)	OSD	181	214	..	WB, ST	T	IG (5,400,000)	Yes	9,283	808	5,755	2,382	..
(v) III	Pallipalaiyam (Salem district)	NP	32,954	SC : 623 ST : ..	PR (5·24) KR (5·41)	OSD	..	115	14	WB	W	..	Erode (3 kms.)	1,807	196	250	319	138
(vi) IV	Surampatti	GP	14,934	SC : 807 ST : ..	PR (3·20) KR (7·00)	OSD	..	..		WB	T	OHT (8,000,000)	Erode (5 kms.)	1,863	816	1,465	360	..
(vii) III	Veerappanchattiram	NP	35,743	SC : 1,883 ST : 14	PR (18·00) KR (35·00)	OSD	..	4	..	WB	W	..	Erode (2 kms.)	1,020	33	197	209	35
										WB	T	OHT (800,000)	Erode (3 kms.)	3,039	715	1,420	301	..

1981 Census

STATE

Civic and Other

Town Directory

MENT—IV

Amenities, 1979

Sl. No.	Class and name of town	Civic administration status (in 1980)	Population	Scheduled Castes and Scheduled Tribes population	Road length (in kms.)	System of sewerage	Number of latrines			Method of disposal of night soil	Protected water supply		Fire fighting service	Electrification (Number of connections)				
							Water borne	Service	Others		Source of supply	System of storage with capacity in litres (in brackets)		Domestic	Industrial	Commercial	Road lighting (points)	Others
1	2	3	4	5	6	7	8	9	10	11	12	13	14	15	16	17	18	19
83. IV	Eruvadi	NP	11,417	SC : 1,363 ST : 53	PR (25·00) KR ..	CD	25	82	63	WB, ST	T	OHT (20,000)	Palayankottai (39 kms.)	1,300	3	6	286	..
84. IV	Ettaiyapuram	NP	11,540	SC : 600 ST : 57	PR (3·50) KR (18·00)	CD,OSD	60	75	..	WB	T	OHT (300,000)	Kovilpatti (9 kms.)	1,002	66	253	246	61
85.	Gengaikondan							See Neyveli Urban Agglomeration										
86.	Golden Rock Railway Colony							See Tiruchchirappalli Urban Agglomeration										
87. III	Gopichettipalaiyam	M	43,862	SC : 3,675 ST : 104	PR (47·85) KR (5·75)	OSD	1,288	1,837	..	WB, ST	T, W	SR (511,875) OHT (506,250)	Yes	3,350	355	100	764	65
88. III	Gudalur (Nilgiri district)	NP	21,983	SC : 1,787 ST : 899	PR (31·70) KR (23·40)	OSD	..	390	175	WB, ST	T	SR (245,000)	Ootacamund (50 kms.)	7,371	16	100	325	..
89. III	Gudalur (Madurai district)	NP	36,847	SC : 1,968 ST : 78	PR .. KR (21·82)	OSD	..	308	..	B	T	SR (120,000)	Uttamapalaiyam (17·5 kms.)	1,487	59	599	225	..
90.	Gudiyattam							See Gudiyattam Urban Agglomeration										
	Gudiyattam Urban Agglomeration		80,674	SC: 10,481 ST : 20	PR (17.93) KR (21·98)	..	427	2,668	1,422	..	..	OHT (6,540,000)	..	10,368	207	389	1,214	..
(i) VI	Cheruvanki	GP	1,636	SC : 667 ST : ..	PR (0·05) KR ..	OSD	..	..	1,000	S	W, T	OHT (430,000)	Gudiyattam (5 kms.)	1,400	..	1	32	..
(ii) II	Gudiyattam	M	75,044	SC : 9,495 ST : 20	PR (17·48) KR (21·98)	OSD	427	2,668	22	WB	T	OHT (6,000,000)	Yes	7,968	207	388	1,152	
(iii) VI	Seevur	GP	3,994	SC : 319 ST : ..	PR (0·40) KR ..	OSD	..	..	400	S	W, T	OHT (110,000)	Gudiyattam (3 kms.)	1,000	..	..	30	..
91. IV	Harur	NP	16,334	SC : 3,197 ST : 108	PR (8·00) KR (2·00)	OSD	..	560	..	WB	..	..	Dharmapuri (40 kms.)	1,215	82	613	327	..
92.	Harveypatti							See Madurai Urban Agglomeration										
93. III	Hosur	NP	27,129	SC : 1,648 ST : 11	PR (15·00) KR (11·00)	OSD	403	140	1,500	WB	T	OHT (30,150)	Krishnagiri (52 kms.)	850	52	650	403	7
94.	Hubbathala							See Coonoor Urban Agglomeration										
95. III	Idappadi	M	40,175	SC : 2,739 ST : ..	PR (34·86) KR (2·72)	OSD	..	1,082	..	WB, ST	T	SR (500,000)	Salem (40 kms.)	1,241	834	1,185	571	546
96. III	Ilaiyankudi	NP	21,330	SC : 1,652 ST : 3	PR (11·00) KR (17·00)	CD	120	212	..	B	T	OHT (25,000)	Paramakkudi (11 kms.)	2,373	98	657	550	40
97. V	Ilampillai	NP	8,453	SC : 290 ST : 287	PR .. KR (22·01)	OSD	..	9	85	WB	T,W	OHT (15,000)	Salem (20 kms).	700	340	47	173	..
98. V	Iluppur	NP	8,679	SC : 1,350 ST : 3	PR (4·10) KR (14·40)	CD	..	3	174	B, WB	T	OHT (150,000)	Pudukkottai (28 kms).	690	20	10	245	20
99.	Inam Karur							See Karur Urban Agglomeration										
100.	Jaffrabad							See Vaniyambadi Urban Agglomeration										
101.	Jagathala							See Coonoor Urban Agglomeration										
102. IV	Jalakandapuram	NP	10,966	SC : 176 ST : 6	PR (9·65) KR (3·75)	OSD	3	7	455	WB	T	OHT (68,750)	Mettur (18 kms.)	840	274	650	7	3
103.	Jarikondalampatti							See Salem Urban Agglomeration										

Sl. No.	Class and name of town	Civic administration status (in 1980)	Population	Scheduled Castes and Scheduled Tribes population		Road length (in kms.)		System of sewerage	Number of latrines		
									Water borne	Service	Others
1	2	3	4	5		6		7	8	9	10
104. III	Jolarpettai	NP	21,616	SC :	3,672	PR	(4·00)	OSD, CD	..	246	..
				ST :	33	KR	(8·00)				
105. II	Kadaiyanallur	M	60,306	SC :	8,638	PR	(29·71)	OSD	155	473	5
				ST :	84	KR	(20·42)				
106. VI	Kadiapatti	GP	4,028	SC :	752	PR	(2·00)	OSD	..	76	..
				ST :	..	KR	(11·60)				
107. IV	Kallakkudi	NP	11,196	SC :	730	PR	(4·86)	OSD	1,905	12	5
				ST :	..	KR	(5·01)				
108. III	Kallakkurichchi	NP	26,908	SC :	2,991	PR	(14·00)	OSD	600	500	..
				ST :	5	KR	(2·50)				
109.	Kallidaikurichchi									See Ambasamudram	
110. IV	Kalugumalai	NP	11,618	SC :	1,093	PR	(7·00)	CD	30	66	2
				ST :	131	KR	(8·49)				
111. II	Kambam	M	50,340	SC :	3,581	PR	(21·15)	OSD	1,000	4,000	18
				ST:	28	KR	(11·75)				
112. IV	Kamudi	NP	12,614	SC :	1,763	PR	(9·30)	CD	..	110	..
				ST :	37	KR	(6·20)				
113.	Kanadukattan									See Karaikkudi	
114.	Kanchipuram									See Kanchipuram	
	Kanchipuram Urban Agglomeration		**145,254**	**SC :**	**7,873**	**PR**	**(74·91)**	..	**1,347**	**8,587**	**425**
				ST :	**435**	**KR**	**(20·36)**				
(i) I	Kanchipuram	M	130,926	SC :	3,394	PR	(67·91)	S	1,152	8,587	..
				ST :	304	KR	(0·36)				
(ii) VI	Nattapettai	GP	4,783	SC :	1,169	PR	(2·00)	OSD	125	..	150
				ST :	95	KR	(10·00)				
(iii) VI	Putteri	GP	2,360	SC :	1,797	PR	(2·00)	OSD	10	..	75
				ST :	..	KR	(8·00)				
(iv) V	Sevilimedu	GP	7,185	SC :	1,513	PR	(3·00)	OSD	60	..	200
				ST :	36	KR	(2·00)				
115.	Kandampatti									See Salem Urban	
116.	Kandanur									See Karaikkudi	
117. IV	Kangayam	NP	14,720	SC :	1,125	PR	(13·10)	PT	54	323	16
				ST :	..	KR	(15·90)				
118.	Kannapalaiyam									See Madras Urban	
119. IV	Kanniyakumari	TC	14,087	SC :	114	PR	(11·00)	OSD	1	..	2
				ST :	96	KR	(7·65)				
120.	Karaikkudi									See Karaikkudi	
	Karaikkudi Urban Agglomeration		**100,141**	**SC :**	**5,229**	**PR**	**(190·61)**	..	**349**	**3,381**	**345**
				ST :	**461**	**KR**	**(12·85)**				
(i) VI	Kanadukattan	NP	4,688	SC :	316	PR	(19·00)	OSD	2	2	61
				ST :	..	KR	(3·40)				
(ii) V	Kandanur	NP	6,168	SC :	372	PR	(20·77)	OSD	..	..	71
				ST :	..	KR	..				

Method of disposal of night soil	Protected water supply		Fire fighting service	Electrification (Number of connections)				
	Source of supply	System of storage with capacity in litres (in brackets)		Domestic	Industrial	Commercial	Road lighting (points)	Others
11	12	13	14	15	16	17	18	19
WB	W, T	OHT (24,000)	Tiruppattur (8 kms.)	764	33	291	4	121
WB	T	OHT (33,750) SR (25,640)	Yes	5,422	127	650	752	516
B	T, TK	OHT (24,000)	Pudukkottai (15 kms.)	348	7	79	245	..
WB	W,T	OHT (38,125)	Perambalur (55 kms.)	1,425	2	..	265	..
WB	T, W	OHT (675,000)	Yes	1,612	186	1,136	506	..
Urban Agglomeration								
S	T	OHT (22,500)	Kovilpatti (20 kms.)	885	65	365	275	48
WB, ST	T	SR (2,000,000)	Uttamapalaiyam (9 kms.)	2,751	245	1,058	4	308
WB	W, T	OHT (47,000)	Aruppukkottai (30 kms.)	1,141	64	403	375	8
Urban Agglomeration								
Urban Agglomeration								
..	..	**OHT (9,500,000)**	..	**13,097**	**778**	**3,615**	**2,611**	**144**
W B, ST	T	OHT (9,000,000)	Yes	11,845	776	3,609	12,176	144
B, ST	T	OHT (150,000)	Kanchipuram (7 kms.)	527	1	1	275	..
B, ST	T	OHT (250,000)	Kanchipuram (4 kms.)	275	..	2	65	..
B, ST	T	OHT (100,000)	Kanchipuram (2 kms.)	450	1	3	95	..
Agglomeration								
Urban Agglomeration								
WB	W, T	OHT (5,000) SR (486,000)	Coimbatore (22 kms.)	1,120	105	230	340	30
Agglomeration								
ST	T	OHT (120,000) SR (300,000)	Paramathalaiyapuram (10 kms.)	879	81	183	350	
Urban Agglomeration								
..	..	**OHT (360,000) SR (3,385,000)**	..	**10,691**	**1,036**	**2,786**	**3,035**	
WB	W	..	Karaikkudi (15 kms.)	600	72	91	261	
B	W	..	Karaikkudi (12 kms.)	675	45	160	236	

Sl. No.	Class and name of town	Civic administration status (in 1980)	Population	Scheduled Castes and Scheduled Tribes population	Road length (in kms.)	System of sewerage	Number of latrines: Water borne	Service	Others
1	2	3	4	5	6	7	8	9	10
141.	Konavattam							See Vellore Urban	
142.	Kondalampatti							See Salem Urban	
143.	Korampallam							See Tuticorin Urban	
144.	Kotagiri							See Kotagiri Urban	
	Kotagiri Urban Agglomeration		**32,945**	SC : **6,614** ST : **1,079**	PR **(22·65)** KR **(28·80)**	..	**98**	**186**	**6**
(i) V	Konakkarai	NP	8,768	SC : 2,101 ST : 817	PR (2·25) KR ..	OSD	..	..	..
(ii) III	Kotagiri	NP	24,177	SC : 4,513 ST : 262	PR (20·40) KR (28·80)	OSD	98	186	6
145.	Kottaiyur							See Karaikkudi	
146.	Kottivakkam							See Madras Urban	
147. II	Kovilpatti	M	63,964	SC : 4,218 ST : 258	PR (33·11) KR (10·49)	OSD	2,286	6,059	..
148. III	Krishnagiri	M	48,335	SC : 4,004 ST : 710	PR (34·22) KR (4·01)	OSD	1,502	3,208	..
149. V	Kulasekarappattinam	NP	7,310	SC : 372 ST : ..	PR (4·00) KR (11·00)	BSD	7	205	..
150. IV	Kulittalai	NP	19,756	SC : 2,319 ST : 99	PR (14·84) KR (2·40)	OSD	40	412	11
151.	Kumarapalaiyam							See Mallur Urban	
152.	Kumarapalaiyam							See Bhavani Urban	
153.	Kumbakonam							See Kumbakonam Urban	
	Kumbakonan Urban Agglomeration		**140,794**	SC : **5,989** ST : **114**	PR **(96·24)** KR **(11·60)**	..	**3,971**	**8,099**	**21**
(i) V	Dharasuram	NP	8,962	SC : 567 ST : 7	PR (6·80) KR (3·80)	CD	57	40	10
(ii) I	Kumbakonam	M	132,832	SC : 5,422 ST : 107	PR (89·44) KR (7·80)	S	3,914	8,059	11
154.	Kuniyamuttur							See Coimbatore	
155.	Kunnattur (Chengalpattu district)							See Madras Urban	
156. V	Kunnattur (Periyar district)	NP	5,160	SC : 715 ST : 34	PR (3·70) KR (1·20)	OSD	..	82	17
157.	Kurichchi							See Coimbatore	
158. IV	Kurinjipadi	NP	19,639	SC : 2,631 ST ..	PR (5·00) KR (11·00)	CD, PT	..	246	..
159.	Kurudampalaiyam							See Coimbatore	
160. IV	Kuttalam (Thanjavur district)	NP	10,410	SC : 1,394 S. : ..	PR (4·20) KR ..	OSD	..	132	250

Method of disposal of night soil	Protected water supply: Source of supply	System of storage with capacity in litres (in brackets)	Fire fighting service	Electrification (Number of connections): Domestic	Industrial	Commercial	Road lighting (points)	Others
11	12	13	14	15	16	17	18	19
Agglomeration								
Agglomeration								
Aaglomeration								
Agglomeration								
..	..	**OHT (447,500)**	..	3,560	**20**	**390**	**652**	**15**
WB	T	OHT (147,500)	Coonoor (28 kms.)	560	6	40	170	15
WB	T	OHT (300,000)	Coonoor (22 kms.)	3,000	14	350	482	..
Urban Agglomeration								
Agglomeration								
WB	T	SR (2,000,000)	Yes	5,680	537	1,575	987	64
WB, ST	T	SR (682,500)	Yes	5,778	257	1,470	927	4,040
B	T	OHT (20,000)	Tuticorin (35 kms.)	730	17	178	154	..
WB, ST	T	OHT (800,000)	Musiri (4 kms.)	1,620	27	390	550	..
Agglomeration								
Agglomeration								
Agglomeration								
..	..	**OHT (40,000) IG (9,000,000)**	..	**10,327**	**670**	**4,689**	**2,934**	**5**
ST, B	T, TW	OHT (40,000)	Kumbakonam (3 kms.)	646	36	156	187	5
WB	T	IG (9,000,000)	Yes	9,681	634	4,533	2,747	..
Urban Agglomeration								
Agglomeration								
WB	T,W	OHT (100,000)	Gopichettipalaiyam (30 kms.)	1,570	120	188	140	769
Urban Agglomeration								
WB	T, W	OHT (8,000)	Cuddalore (32 kms.)	971	142	414	423	..
Urban Agglomeration								
WB	W, T	OHT (67,500)	Mayuram (9 kms.)	869	44	330	355	37

1981 Census

STATE

Civic and Other

Town Directory

MENT—IV

Amenities, 1979

Sl. No.	Class and name of town	Civic administration Status (in 1980)	Population	Scheduled Castes and Scheduled Tribes population		Road length (in kms.)		System of sewerage	Number of latrines			Method of disposal of night soil	Protected water supply		Fire fighting service	Electrification (Number of connections)				
									Water borne	Service	Others		Source of supply	System of storage with capacity in litres (in brackets)		Domestic	Industrial	Commercial	Road lighting (points)	Others
1	2	3	4	5		6		7	8	9	10	11	12	13	14	15	16	17	18	19
(iii)	II Karaikkudi	M	66,993	SC : 2,619 ST : 446		PR (70·24) KR (1·15)		OSD	347	3,379	18	WB, ST	T	SR (3,385,000)	Yes	5,264	743	2,023	1,833	..
(iv)	V Kottaiyur	NP	6,519	SC : 589 ST : ..		PR (33·60) KR		OSD	..	..	50	WB, ST	W	..	Karaikkudi (8 kms.)	1,832	50	95	271	..
(v)	V Pallattur	NP	6,457	SC : 486 ST : ..		PR (22·00) KR ..		OSD	..	..	90	WB	W	..	Karaikkudi (10 kms.)	1,020	76	152	269	..
(vi)	V Puduvayal	NP	5,470	SC : 581 ST : 9		PR (21·00) KR (3·80)		OSD	..	..	55	WB	W, T	OHT (360,000)	Karaikkudi (15 kms.)	1,000	96	250	120	..
(vii)	VI Sankarapuram	NP	3,846	SC : 266 ST : 6		PR (4·00) KR (4·50)		OSD	..	..	..	HL	W	..	Devakottai (12 kms.)	300	4	15	45	..
121.	IV Karamadai	NP	17,440	SC : 2,181 ST : 75		PR (18·20) KR (8·00)		OSD	..	382	12	WB	T	OHT (10,000)	Mettuppalaiyam (24 kms.)	345	9	2	577	..
122.	Karur									See Karur	Urban	Agglomeration								
	Karur Urban Agglomeration		**93,810**	**SC : 10,071** **ST : 103**		**PR (53·72)** **KR (5·41)**		..	**891**	**5,974**	**4**	..	..	**OHT (8,300, 000)**	..	**6,675**	**400**	**3,136**	**2,531**	**276**
(i)	III Inam Karur	NP	21,118	SC : 3,321 ST : 44		PR (7·00) KR (5.00)		OSD	..	5	4	WB, ST	T	OHT (600,000)	Karur (2 kms.)	1,870	44	..	360	116
(ii)	II Karur	M	72,692	SC : 6,750 ST : 59		PR (46·72) KR (0·41)		OSD	891	5,969	..	WB	T	OHT (7,700,000)	Yes	4,805	356	3,136	2,171	160
123.	Kasipalaiyam									See Erode	Urban	Agglomeration								
124.	Kathirvedu									See Madras	Urban	Agglomeration								
125.	Katpadi Extension									See Vellore	Urban	Agglomeration								
126.	Kattivakkam									See Madras	Urban	Agglomeration								
127.	Kattupakkam									See Madras	Urban	WB	T	OHT (12,500)	Musiri (28 kms.)	548	202	18	352	..
128.	IV Kattupputtur	NP	10,217	SC : 2,636 ST : 20		PR (9·27) KR (3·48)		CD	..	124	10	WB	T	OHT (250,000)	Ranippettai (14 kms.)	1,074	36	62	248	..
129.	IV Kaveripakkam	NP	11,058	SC : 983 ST : 163		PR (2·80) KR (9·00)		OSD, CD	..	12	124	WB	T	OHT (200,000)	Krishnagiri (12 kms.)	1,333	70	650	4	28
130.	IV Kaveripattinam	NP	13,659	SC : 1,417 ST : ..		PR (5·47) KR (22·17)		OSD	..	286	..	Agglomeration								
131.	Kavundampalaiyam									See Coimbatore	Urban	Agglomeration								
132.	Kayalpattinam									See Tiruchchendur	Urban	WB	T	OHT (49,500) IG (25,000)	Tirunelveli (30 kms.)	516	17	194	220	57
133.	V Kayattar	NP	6,961	SC : 991 ST : ..		PR (4·00) KR (7·00)		CD	25	110	5	ST	T	OHT (580,000)	Ramanathapuram (17 kms.)	5,504	152	1,114	483	..
134.	III Kilakkarai	NP	27,842	SC : 1,004 ST : ..		PR (6·96) KR (19·49)		CD, PT	300	..	..	HL	..	..	Palani (18 kms.)	300	4	293	118	..
135.	V Kiranur (Madurai district)	NP	5,396	SC : 1,367 ST : ..		PR (3·57) KR ..		OSD	..	2	..	WB, ST	W, T	OHT (250,000)	Pudukkottai (24 kms.)	430	48	225	191	33
136.	V Kiranur (Pudukkottai district)	NP	6,626	SC : 644 ST : 11		PR (2·22) KR (1·31)		CD	10	150	10	ST, B	T	SR (210,000,000)	Periyakulam (50 kms.)	1,720	350	558	948	8
137.	III Kodaikanal	TC	20,446	SC : 2,315 ST : 18		PR (41·02) KR (19·13)		OSD	1,303	308	..	WB	T	OHT (50,000)	Nagercoil (22 kms.)	986	34	320	454	..
138.	III Kolachel	M	23,124	SC : 492 ST : ..		PR (11·00) KR (19·98)		OSD	..	1	970	Agglomeration								
139.	Komarasamipatti									See Salem	Urban	Agglomeration								
140.	Konakkarai									See Kotagiri	Urban									

1981 Census

STATE

Civic and Other

Sl. No.	Class and name of town	Civic administration status (in 1980)	Population	Scheduled Castes and Scheduled Tribes population	Road length (in kms.)	System of sewerage	Number of latrines		
							Water borne	Service	Others
1	2	3	4	5	6	7	8	9	10
(xviii) VI	Minambakkam	GP	3,092	SC : 1,463 ST : 11	PR (3·00) KR ..	CD	..	..	..
(xix) VI	Mudichchur	GP	1,225	SC : 715 ST : ..	PR (2·00) KR ..	CD	..	..	..
(xx) VI	Nadukkuthagai	GP	2,659	SC : 1,027 ST : 8	PR (3·00) KR (29·00)	OSD	..	..	..
(xxi) V	Nandambakkam	NP	7,676	SC : 797 ST : 61	PR (2·43) KR (2·29)	OSD	200	..	..
(xxii) IV	Naravarikuppam	NP	14,674	SC : 2,272 ST : 538	PR (9·91) KR (0·92)	CD	..	170	10
(xxiii) VI	Nazarethpettai	GP	4,150	SC : 842 ST : ..	PR (4·00) KR (21·80)	OSD	4	..	..
(xxiv) VI	Nemilicheri	GP	1,688	SC : 820 ST : 82	PR (2·00) KR (30·00)	OSD	..	..	..
(xxv) V	Nerkunram	GP	5,630	SC : 2,022 ST : ..	PR (8·00) KR (3·00)	OSD	2	65	..
(xxvi) II	Pallavaram	M	83,901	SC : 14,227 ST : 183	PR (80·41) KR (37·15)	OSD, CD	2,000	3,298	..
(xxvii) VI	Pallikkaranai	GP	3,929	SC : 1,607 ST : 70	PR (3·00) KR ..	CD	..	..	..
(xxviii) III	Pammal	NP	27,822	SC : 5,796 ST : 19	PR (5·90) KR (4·80)	CD	..	40	..
(xxix) V	Peerkankaranai	GP	5,275	SC : 774 ST : 89	PR (3·00) KR ..	CD	..	..	..
(xxx) V	Perungalattur	NP	6,285	SC : 942 ST : 188	PR (10·14) KR (1·14)	OSD	40	60	20
(xxxi) VI	Perungudi	GP	4,277	SC : 578 ST : 60	PR (1·50) KR ..	CD	..	..	..
(xxxii) V	Polichalur	GP	5,132	SC : 1,507 ST : 67	PR .. KR ..	CD	..	..	..
(xxxiii) III	Poonamallee	NP	23,667	SC : 5,068 ST : 26	PR (21·29) KR ..	OSD, CD	..	315	..
(xxxiv) V	Pulal	NP	9,262	SC : 5,017 ST : ..	PR (4·60) KR (8·80)	OSD	40	57	..
(xxxv) VI	Sadayankuppam	GP	1,389	SC : 493 ST : 9	PR (3·10) KR (1·80)	OSD	..	..	..
(xxxvi) VI	Sennirkuppam	GP	4,197	SC : 1,108 ST : 21	PR (3·00) KR (12·60)	OSD	2	..	..
(xxxvii) IV	Sittalapakkam	NP	11,718	SC : 1,420 ST : 260	PR (13·05) KR (2·65)	CD	..	150	50
(xxxviii) VI	Soranjeri	GP	2,207	SC : 916 ST : 21	PR (3·00) KR (7·10)	OSD	..	14	..
(xxxix) III	St. Thomas Mount-cum-Pallavaram	CB]	33,367	SC : 6,122 ST : 109	PR (22·53) KR ..	OSD	200	19	1,700
(xl) II	Tambaram	M	86,923	SC : 11,895 ST : 499	PR (70·95) KR (2·98)	CD	9,940	2,700	..
(xli) IV	Tinnanur	NP	10,227	SC : 1,586 ST : 87	PR (10·91) KR (1·05)	OSD	..	10	..
(xlii) IV	Tirumahishai	NP	11,014	SC : 2,188 ST : ..	PR (0·48) KR (8·05)	OSD, CD	600	28	56
(xliii) V	Tirunirmalai	NP	9,953	SC : 2,365 ST : 30	PR (5·95) KR (5·80)	OSD	..	..	..
(xliv) VI	Tirusulam	GP	4,802	SC : 2,583 ST : 2	PR (1·00) KR ..	CD	..	..	..
(xlv) IV	Tiruverkadu	TC	17,226	SC : 7,255 ST : 117	PR (3·00) KR (28·27)	OSD	..	..	..

Town Directory

MENT—IV

Amenities, 1979

Method of disposal of night soil	Protected water supply		Fire lighting service	Electrification (Number of connections)				
	Source of supply	System of storage with capacity in litres (in brackets)		Domestic	Industrial	Commercial	Road lighting (points)	Others
11	12	13	14	15	16	17	18	19
WB, ST	T	OHT (40,000)	Yes	96	..	15	26	..
WB, ST	W	..	Tambaram (8 kms.)	72	1	4	60	..
..	W	..	Avadi (12 kms.)	20	..	..	33	20
ST	W	..	Guindy (3 kms.)	1,300	80	150	204	..
B, WB	T	OHT (2,500)	Manali (10 kms.)	720	95	225	82	..
..	T, W	..	Avadi (12 kms.)	200	49	80	53	30
..	W, T	..	Avadi (10 kms.)	25	..	..	40	..
..	W	..	Kilpauk (7 kms.)	200	..	13	75	..
WB, ST	T	BWP (250,000)	Minambakkam (3 kms.)	6,002	425	587	1,312	1,404
WB, ST	W	..	Minambakkam (13 kms.)	324	8	19	114	..
WB	T	OHT (250,000)	Minambakkam (6 kms.)	2,800	80	320	422	..
WB, ST	W	..	Tambaram (5 kms.)	311	4	20	148	..
WB, ST	W	..	Tambaram (3 kms.)	500	1	48	316	..
WB, ST	T	OHT (50,000)	Minambakkam (10 kms.)	417	21	18	180	..
WB, ST	W	..	Minambakkam (7 kms.)	302	3	12	60	..
WB	T	OHT (1,100,000)	Avadi (11 kms.)	3,200	55	342	443	..
B, WB	T	OHT (5,000)	Vyasarpadi (12 kms.)	600	10	120	207	1
..	T	OHT (1,500)	Manali (5 kms.)	30	..	4	34	..
..	T, W	..	Avadi (2 kms.)	303	7	80	72	90
WB, ST	W	..	Tambaram (3 kms.)	1,000	..	3	325	..
WB	W	..	Avadi (10 kms.)	36	1	..	55	..
WB	T	OHT (1,000,000)	Guindy (3 kms.)	1,800	20	50	770	..
WB, ST	T	OHT (400,000)	Yes	8,691	361	1,367	2,460	..
WB, ST	T	OHT (5,000)	Avadi (11 kms.)	800	29	40	300	5
WB, ST	T	OHT (1,250)	Avadi (15 kms.)	1,000	25	143	186	..
ST	T	OHT (16,000)	Tambaram (10 kms.)	1,000	..	100	144	..
WB, ST	W	..	Minambakkam (3 kms.)	82	11	25	33	..
ST	TW	OHT (8,000)	Avadi (3 kms.)	2,347	32	845	326	57

Sl. No.	Class and name of town	Civic administration status (in 1980)	Population	Scheduled Castes and Scheduled Tribes population	Road length (in kms.)	System of sewerage	Number of latrines		
							Water borne	Service	Others
1	2	3	4	5	6	7	8	9	10
174.	Mallur							See Mallur Urban	
	Mallur Urban Agglomeration		**10,602**	**SC : 2,613 ST : ..**	**PR (6·85) KR (9·28)**	..	..	**15**	**75**
(i) VI	Kumarapalaiyam	GP	2,988	SC : 876 ST : ..	PR .. KR (6·00)	S	..	3	..
(ii) V	Mallur	NP	7,614	SC : 1,737 ST : ..	PR (6·85) KR (3·28)	OSD	..	12	75
175. IV	Manachchanellur	NP	15,461	SC : 2,212 ST : 19	PR (2·00) KR (14·00)	OSD, CD	125	170	..
176. IV	Manamadurai	NP	17,050	SC : 2,012 ST : 119	PR (10·35) KR (1·51)	OSD	..	196	..
177. III	Manapparai	M	27,252	SC : 2,727 ST : 179	PR (30·60) KR (3·45)	OSD	208	1,878	..
178. IV	Mandapam	GP	14,806	SC : 1,360 ST : 10	PR (5·00) KR ..	OSD	101	209	..
179. II	Mannargudi	M	51,738	SC : 3,048 ST : 445	PR (37·91) KR (12·33)	OSD	1,682	1,802	..
180.	Mappilaiurani							See Tuticorin	
181.	Marulayampalaiyam							See Mallasamudram	
182.	Masinigudi							See Naduvattam	
183.	Mattur							See Madras Urban	
184. II	Mayuram	M	67,675	SC : 2,648 ST : 376	PR (68·56) KR (0·91)	OSD, CD	..	10,140	18
185.	Melanattam							See Tirunelveli	
186.	Melappalaiyam							See Tirunelveli	
187.	Melmanambedu							See Madras Urban	
188.	Melpathi							See Neyveli Urban	
189 III	Melur	M	26,292	SC : 2,780 ST : 166	PR (11·92) KR (6·69)	OSD,CD	..	720	..
190. III	Melvisharam	NP	20,491	SC : 1,835 ST : 3	PR (9·50) KR (8·50)	OSD,CD	..	700	..
191 V	Mettupalaiyam (Tiruchchirappalli district)	NP	7,805	SC : 1,049 ST : 5	PR (7·27) KR (9·22)	OSD	..	56	7
192. II	Mettuppalaiyam (Coimbatore district)	M	59,537	SC : 6,810 ST : 70	PR (41·03) KR (2·20)	OSD	2	20	6,288
193. III	Mettur	TC	45,970	SC : 6,081 ST : 188	PR (25·65) KR (3·32)	OSD	1,218	450	42
194.	Meyyanur							See Salem Urban	
195.	Milavittan							See Tuticorin	
196.	Minambakkam							See Madras Urban	
197. V	Mudalur	GP	5,743	SC : 101 ST : ..	PR (7·00) KR ..	OSD	12	..	24

Town Directory

MENT—IV

Amenities, 1979

Method of disposal of night soil	Protected water supply			Fire fighting service	Electrification (Number of connections)				
	Source of supply	System of storage with capacity in litres (in brackets)			Domestic	Industrial	Commercial	Road lighting (points)	Others
11	12	13		14	15	16	17	18	19
Agglomeration									
..	..	**OHT (260,000)**		..	**1,840**	5	**65**	**186**	..
..	T	OHT (10,000)		Salem (13 kms.)	340	..	65	36	..
WB	T	OHT (250,000)		Salem (13 kms.)	1,500	5	..	150	..
WB, ST	T	OHT (100,000)		Srirangam (6 kms.)	580	108	226	4	41
WB	T,W	OHT (250,000) SR (450,000)		Sivaganga (17 kms.)	1,530	54	320	313	
WB, ST	T, W	OHT	(379,200)	Yes	1,571	116	711	725	218
ST	T	OHT	(976,500)	Ramanathapuram (37 kms.)	259	8	47	182	..
WB, ST	T	SR	(2,100,000)	Yes	3,637	257	1,526	1,100	..
Urban Agglomeration									
Urban Agglomeration									
Agglomeration									
WB, ST	T	SR	(3,000,000)	Yes	3,695	248	1,941	1,826	101
Urban Agglomeration									
Urban Agglomeration									
Agglomeration									
Agglomeration									
B	T, W	OHT	(700,000)	Madurai (30 kms.)	170	6	31	646	20
WB, ST	W, T	OHT	(900,000)	Ranippettai (10 kms.)	2,000	20	500	429	..
WB	T	OHT BWP	(55,000) (7,500)	Musiri (26 kms.)	220	10	104	271	126
WB, B	T	OHT	(5,400,000)	Yes	3,327	191	1,610	904	116
WB	T	OHT	(6,500,000)	Yes	3,621	154	644	1,000	..
Agglomeration									
Urban Agglomeration									
Agglomeration									
HL	T	OHT	(16,500)	Palayankottai (50 kms.)	423	38	53	147	41

Sl. No.	Class	Name of town	Civic administration status (in 1980)	Population	Scheduled Castes and Scheduled Tribes population	Road length (in kms.)	System of sewerage	Number of latrines: Water borne	Service	Others
1		2	3	4	5	6	7	8	9	10
161.	VI	Kuttalam (Tirunelveli district)	TC	2,705	SC : 227 ST : 1	PR (9·23) KR (1·12)	OSD	918	10	..
162.	IV	Kuttanallur	NP	19,434	SC : 3,751 ST : 58	PR (16·00) KR (2·00)	CD	53	76	..
163.	IV	Kuzhittura	M	18,427	SC : 415 ST : ..	PR (10·45) KR (9·92)	OSD	558	1,203	482
164.	IV	Lalgudi	NP	17,930	SC : 2,369 ST : ..	PR (14·11) KR ..	OSD	127	67	529
165.		Madavaram							See Madras Urban	
166.		Madippakkam							See Madras Urban	
167.		Madras							See Madras Urban	
		Madras Urban Agglomeration		4,289,347	SC : 699,071 ST : 10,765	PR (1,822·72) KR (516·09)	..	109,661	33,347	9,201
(i)	II	Alandur	M	97,449	SC : 11,238 ST : 151	PR (36·00) KR (11·40)	OSD	..	2,500	1,000
(ii)	I	Ambattur	TC	115,901	SC : 15,008 ST : 268	PR (35·30) KR (41·40)	CD	1,051	10,261	18
(iii)	IV	Anakaputtur	NP	15,298	SC : 1,853 ST : 108	PR (1·75) KR (7·55)	OSD	654	..	..
(iv)	I	Avadi	TC	124,701	SC : 16,307 ST : 1,204	PR (48·20) KR (24·00)	CD	3,200	873	..
(v)	VI	Chembarambakkam	GP	2,445	SC : 713 ST : 2	PR (4·00) KR (21·60)	OSD	..	..	..
(vi)	VI	Kannapalaiyam	GP	2,702	SC : 502 ST : ..	PR (4·00) KR (24.20)	OSD	..	..	..
(vii)	VI	Kathirvedu	GP	2,163	SC : 1,040 ST : ..	PR (2·60) KR ..	OSD	6	35	..
(viii)	III	Kattivakkam	TC	22,101	SC 2,284 ST : 191	PR (3·81) KR (9·75)	CD	476	15	..
(ix)	VI	Kattupakkam	GP	2,467	SC : 990 ST : 11	PR (2·00) KR (1·50)	OSD	..	..	..
(x)	VI	Kottivakkam	GP	3,650	SC : 837 ST : ..	PR (4·00) KR ..	CD	..	..	..
(xi)	IV	Kunnattur	NP	16,424	SC : 3,879 ST : 34	PR (2·60) KR (11·10)	OSD	20	20	..
(xii)	III	Madavaram*	TC	47,452	SC : 11,117 ST : 157	PR (20·58) KR (40.98)	OSD	175	630	..
(xiii)	VI	Madippakkam	GP	2,269	SC : 828 ST : ..	PR (6·50) KR ..	CD	..	..	..
(xiv)	I	Madras	M. Corp.	3,276,622	SC : 437,916 ST : 5,373	PR (1,295·09) KR (5·77)	S,CD	90,000	1	6,260
(xv)	V	Maduravoyal	NP	7,447	SC : 2,518 ST : 7	PR (7·40) KR (21·60)	OSD, CD	..	..	..
(xvi)	VI	Mattur	GP	2,327	SC : 735 ST : 18	PR (2·00) KR (2·60)	OSD	..	..	..
(xvii)	VI	Melmanambedu	GP	2,269	SC : 999 ST : 108	PR (3·00) KR (25·00)	OSD	..	..	..

*Manali and Chinnasekkadu combined with Madavaram

Method of disposal of night soil	Protected water supply: Source of supply	Protected water supply: System of storage with capacity in litres (in brackets)	Fire fighting service	Electrification (Number of connections): Domestic	Industrial	Commercial	Road lighting (points)	Others
11	12	13	14	15	16	17	18	19
WB, ST	T	SR (150,000)	Tenkasi (5 kms.)	194	12	296	205	10
WB	T	OHT (3,790)	Mannargudi (13 kms.)	2,677	47	486	504	489
WB, ST	T	OHT (500,000)	Yes	1,862	47	285	477	..
S	T	OHT (45,000)	Tiruchchirappalli (16 kms.)	2,179	30	274	512	..
Agglomeration								
Agglomeration								
Agglomeration								
..	..	**OHT (456,561,750) SR (28,000,000,000) C.ft. BWP (520,250,000) IG (1,926,000)**	..	**348,019**	**49,637**	**110,266**	**62,569**	**15,223**
WB, ST	W	..	Guindy (2 kms.)	14,666	2,086	2,020	1,538	178
	W	..	Yes	9,686	1,760	..	1,670	..
ST	T	OHT (65,000)	Minambakkam (6 kms.)	1,900	19	122	139	3
WB, ST	T	OHT(750,000)	Yes	5,549	184	1,142	1,758	212
..	W	..	Avadi (6 kms.)	30	6	32	53	20
..	W	..	Avadi (5 kms.)	40	..	..	69	10
B, WB	T	OHT (1,500)	Ambattur (10 kms.)	74	3	15	80	1
WB, ST	W	..	Ennore (2 kms.)	718	15	60	393	..
..	W	..	Avadi (9 kms.)	48	3	20	68	50
WB, ST	W	..	Tambaram (5 kms.)	151	26	37	180	..
WB	T, W	OHT (5,000)	Minambakkam (11 kms.)	687	15	1	289	
WB, ST	T, W	OHT (13,500)	Sembium (3 kms.)	617	45	125	1,023	84
WB, ST	W	..	Guindy (3 kms.)	177	3	6	35	..
S	W, T	OHT (452,800,000) SR (28,000,000,000) C.ft. BWP (520,000,000)	Yes	275,134**	43,739	99,982	44,895	12,838
..	T	OHT (40,000)	Kilpauk (8 kms.)	278	28	44	186	..
..	W	..	Manali (3 kms.)	52	1	10	82	..
WB	T, W	..	Avadi (8 kms.)	50	5	8	52	4

**(Cols. 15 to 19) Services connected as on 31-3-80.

Sl. No.	Class and name of town	Civic administration status (in 1980)	Population	Scheduled Castes and Scheduled Tribes population	Road length (in kms.)	System of sewerage	Number of latrines		
							Water borne	Service	Others
1	2	3	4	5	6	7	8	9	10
218.	VI Nattarasankottai	NP	4,855	SC : 402 ST : 29	PR (4·80) KR (6·40)	OSD	..	33	2
219.	Navalpattu							See Tiruchchirappalli	
220.	IV Nazareth	NP	14,302	SC : 718 ST : 9	PR (7·31) KR (5·14)	CD	..	237	..
221.	Nazarethpettai							See Madras Urban	
222.	III Nellikuppam	M	40,489	SC : 12,111 ST : 26	PR (30·48) KR (4·55)	OSD	601	1,905	..
223.	Nelliyalam							See Devarshola	
224.	Nemilicheri							See Madras Urban	
225.	Nerkunram							See Madras Urban	
226.	Neykkarappatti							See Salem Urban	
227.	Neyveli							See Neyveli Urban	
	Neyveli Urban Agglomeration		**98,866**	**SC : 9,934 ST : 274**	**PR (297·00) KR (6·50)**	..	**14,013**	**15**	..
(i)	V Gengaikondan	GP	7,338	SC : 973 ST : 33	PR (3·00) KR (4·50)	OSD	13	15	..
(ii)	VI Melpathi	GP	3,528	SC : 997 ST : 25	PR ... KR (2·00)	OSD	..	..	..
(iii)	II Neyveli	TC*	88,000	SC : 7,964 ST : 216	PR (294·00) KR ..	S	14,000	..	..
228.	V Nidamangalam	NP	6,561	SC : 614 ST : ..	PR (4·03) KR (2·40)	OSD,CD	..	182	..
229.	IV Nilakkottai	NP	11,920	SC : 1,956 ST : 674	PR (5·00) KR (1·00)	OSD	12	8	47
230.	IV Omalur	NP	10,309	SC : 823 ST : 18	PR (6·65) KR (0·81)	OSD	10	305	..
231.	II Ootacamund	M	78,277	SC : 16,984 ST : 225	PR (169·84) KR ..	OSD	83	83	5,611
232.	IV Orattanadu (Muktham-balpuram)	NP	10,332	SC : 378 ST : 31	PR (2·89) KR (4·02)	CD,S	..	169	..
233.	V Ottapparai	GP	6,414	SC : 469 ST : ..	PR (10·20) KR (3·60)	OSD	..	76	11
234.	III O'Valley	NP	21,148	SC : 7,281 ST : 414	PR (11·40) KR ..	OSD	3	..	16
235.	IV Padmanabhapuram	M	18,246	SC : 1,875 ST : 25	PR (25·00) KR (14·00)	OSD	475	1,018	450
236.	IV Palakkodu	NP	13,024	SC : 328 ST : 6	PR (4·80) KR (2·50)	OSD	..	280	1,579
237.	Palani							See Palani Urban	
	Palani Urban Agglomeration		**68,389**	**SC : 8,935 ST : 439**	**PR (49·47) KR (2·73)**	..	**765**	**6,361**	..
(i)	II Palani	M	64,444	SC : 8,339 ST : 433	PR (29·97) KR (2·73)	OSD, CD	765	6,361	..

*Administered by Neyveli Lignite Corporation Ltd.

Method of disposal of night soil	Protected water supply			Fire fighting service	Electrification (Number of connections)				
	Source of supply	System of storage with capacity in litres (in brackets)			Domestic	Industrial	Commercial	Road lighting (points)	Others
11	12	13		14	15	16	17	18	19
WB	T	OHT	(5,000)	Sivaganga (8 kms.)	715	4	55	223	9
Urban Agglomeration									
WB	T, TW	OHT	(30,000)	Palayankottai (32 kms.)	783	72	102	431	20
Agglomeration									
WB	T	OHT	(63,500)	Cuddalore (11 kms.)	1,869	169	461	771	558
Urban Agglomeration									
Agglomeration									
Agglomeration									
Agglomeration									
Agglomeration									
..	..	OHT	(177,500)	..	12,056	31	787	4,260	21
ST	T	OHT	(24,000)	Neyveli (1 km.)	184	22	303	58	..
HL	T	OHT	(3,500)	Neyveli (1 km.)	52	..	..	30	..
S, ST	T	OHT	(150,000)	Yes	11,820	9	484	4,172	21
WB, ST	T	OHT	(37,500)	Mannargudi (13 kms.)	444	35	213	247	16
WB	T	IG	(2,500,000)	Dindigul (33 kms.)	900	100	400	200	..
WB	T	OHT	(50,000)	Salem (18 kms.)	899	60	287	225	..
S, ST	T	SR	(506,506,490)	Yes	7,326	1,045	2,932	2,628	57
WB	T	OHT	(78,000)	Mannargudi (22 kms.)	375	56	259	6	12
WB	T	OHT SR	(2,500) (2,500)	Erode (32 kms.)	220	16	74	90	..
WB	T	SR	(21,000)	Ootacamund (64 kms.)	800	8	25	488	..
WB, ST	T	OHT	(9,000)	Nagercoil (17 kms.)	2,020	10	645	524	40
WB	T	OHT	(150,000)	Dharmapuri (24 kms.)	947	63	405	138	57
Agglomeration									
..	..	OHT SR IG	(440,000) (1,263,500) (12,000)	..	4,534	285	1,917	1,593	66
WB, ST	T	SR	(1,263,500)	Yes	4,329	283	1,902	1,525	40

Sl. No.	Class and name of town	Civic administration status (in 1980)	Population	Scheduled Castes and Scheduled Tribes population	Road length (in kms.)	System of sewerage	Number of latrines: Water borne	Service	Others
1	2	3	4	5	6	7	8	9	10
198.	Mudichchur							See Madras Urban	
199. V	Mudukulattur	NP	9,512	SC : 1,597 ST : ..	PR (6·94) KR (1·09)	CD	10	75	15
200.	Mullakkadu							See Tuticorin	
201. IV	Musiri	NP	17,777	SC : 1,684 ST : 157	PR (10·73) KR (69·50)	OSD	..	397	150
202.	Muthugounden Pudur Railway Colony							See Coimbatore	
203.	Muttayyapuram							See Tuticorin	
204. IV	Muttupet	NP	16,487	SC : 1,384 ST : 138	PR (6·45) KR (7·55)	PT	72	126	..
205.	Nadukkuthagai							See Madras Urban	
206.	Naduvattam							See Naduvattam	
	Naduvattam Urban Agglomeration		18,032	SC : 9,749 ST : 982	PR (21.70) KR (30.00)	..	..	..	29
(i) V	Masinigudi	GP	5,893	SC : 1,115 ST : 953	PR (19·00) KR (30·00)	OSD	..	..	..
(ii) IV	Naduvattam	NP	12,139	SC : 8,634 ST : 29	PR (2·70) KR ..	PT	..	..	29
207.	Nagappattinam							See Nagappattinam	
	Nagappattinam Urban Agglomeration		90,650	SC : 5,888 ST : 490	PR (115.25) KR (1·60)	..	1,250	5,473	2
(i) V	Akkaraipettai	GP	6,587	SC : 102 ST : ..	PR (1·50) KR ..	OSD	..	..	2
(ii) VI	Andanappettai	GP	1,235	SC : 212 ST : ..	PR (0·75) KR (1·60)	OSD	..	..	..
(iii) II	Nagappattinam	M	82,828	SC : 5,574 ST : 490	PR (113·00) KR ..	OSD	1,250	5,473	..
208. I	Nagercoil	M	171,648	SC : 5,979 ST : 375	PR (162·89) KR (5·96)	OSD	7,198	4,120	..
209. III	Namakkal	M	39,782	SC : 4,009 ST : 125	PR (34·50) KR (15·75)	OSD	60	4,610	14
210.	Nambutalai							See Tondi Urban	
211.	Nandambakkam							See Madras Urban	
212.	Naranammalpuram							See Tirunelveli	
213.	Narasimhanayakkan-palaiyam							See Coimbatore	
214.	Narasojipatti							See Salem Urban	
215.	Naravarikuppam							See Madras Urban	
216. IV	Nattam	NP	19,196	SC : 3,543 ST : ..	PR (9·43) KR (6·41)	OSD	150	263	413
217.	Nattapettai							See Kanchipuram	

Method of disposal of night soil	Protected water supply: Source of supply	System of storage with capacity in litres (in brackets)	Fire fighting service	Electrification (Number of connections): Domestic	Industrial	Cummercial	Road lighting (points)	Others
11	12	13	14	15	16	17	18	19
Agglomeration								
WB, ST	T	OHT (60,000)	Paramakkudi (26 kms.)	870	21	185	282	22
Urban Agglomeration								
WB	T	OHT (180,000)	Yes	2,287	58	427	536	..
Urban Agglomeration								
Urban Agglomeration								
WB, ST	T	OHT (1,005,000)	Pattukkottai (22 kms.)	843	86	610	24	29
Agglomeration								
Urban Agglomeration								
		OHT (11,000)	..	**556**	**13**	**98**	**196**	..
..	..	**SR (152,000)**						
		OHT (11,000)		400	..	3	59	..
WB	T		Ootacamund (30 kms.)					
B, WB	T	SR (152,000)	Ootacamund (36 kms.)	156	13	95	137	
Urban Agglomeration								
		IG (1,525,000)	..	**6,293**	**372**	**2,375**	**2,196**	..
..	..	**BWP (N.A.)****						
		BWP (N.A.)**		128	4	..	132	
B	T		Nagappattinam (3 kms.)					
		BWP (N.A.)**		63	7	..	36	
B	T		Nagappattinam (5 kms.)					
		IG (1,525,000)	Yes	6,102	361	2,375	2,028	
WB, B	T							
		SR (6,525,000)	Yes	16,683	954	4,692	3,929	
ST, WB	T							
		SR (375,000)	Yes	7,005	613	1,445	737	..
WB	T							
Agglomeration								
Agglomeration								
Urban Agglomeration								
Urban Agglomeration								
Agglomeration								
Agglomeration								
		OHT (770,000)						
B, WB	T	PT (1,000)	Yes	1,517	84	1,694	438	1
Urban Agglomeration								

**Not Available

Sl. No.		Class and name of town	Civic administration status (in 1980)	Population	Scheduled Castes and Scheduled Tribes population		Road length (in kms.)		System of sewerage	Number of latrines		
										Water borne	Service	Others
1		2	3	4	5		6		7	8	9	10
	(ii)	VI Sivagiripatti	NP	3,945	SC :	596	PR	(19·50)	OSD	..	..	..
					ST :	6	KR	..				
238.		Palayakayal										See Tuticorin
239.		Palayankottai										See Tirunelveli
240.		Palayankottai										See Tirunelveli
241.	IV	Palladam	NP	16,528	SC :	2,568	PR	(7·00)	OSD	..	230	20
					ST :	..	KR	(14·00)				
242.		Pallapalaiyam										See Coimbatore
243.		Pallapatti (Salem district)										See Salem Urban
244.	IV	Pallapatti (Ramanathapuram district)	GP	10,725	SC :	1,903	PR	..	OSD	..	..	..
					ST :	..	KR	(1·60)				
245.	IV	Pallappatti (Tiruchchirappalli district)	NP	17,507	SC :	408	PR	(4·35)	OSD	..	148	600
					ST :	..	KR	(7·97)				
246.		Pallattur										See Karaikkudi
247.		Pallavaram										See Madras Urban
248.		Pallikkaranai										See Madras Urban
249.	IV	Pallikondai	NP	16,390	SC :	4,321	PR	(1·06)	PT	..	87	..
					ST :	13	KR	(9·18)				
250.		Pallipalaiyam										See Erode Urban
251.		Pammal										See Madras Urban
252.	V	Panapakkam	NP	8,009	SC :	1,290	PR	(1·50)	S	..	2	..
					ST :	82	KR	(4·50)				
253.	III	Panruti	M	43,042	SC :	5,638	PR	(22·83)	OSD	355	1,027	15
					ST :	4	KR	(4·64)				
254.	IV	Papanasam	NP	12,986	SC :	1,104	PR	(10·00)	OSD	..	140	200
					ST :	93	KR	(2·00)				
255.		Papparapatti										See Mallasamudram
256.	II	Paramakkudi	M	61,149	SC :	4,674	PR	(28·88)	OSD	..	14	..
					ST :	525	KR	..				
257.	V	Paramankurichchi	GP	9,135	SC :	1,997	PR	(8·00)	OSD	5	..	..
					ST :	..	KR	(12·10)				
258.		Paravai										See Madurai Urban
259.	III	Pattukkottai	M	49,484	SC :	2,306	PR	(32·50)	OSD, CD	574	2,176	..
					ST :	242	KR	(8·20)				
260.		Peerkankaranai										See Madras Urban
261.	V	Peraiyur	NP	7,444	SC :	645	PR	(3·63)	OSD	..	92	..
					ST :	..	KR	(3·63)				
262.	IV	Perambalur	NP	18,693	SC :	5,405	PR	(8·40)	OSD	1	9	259
					ST :	42	KR	..				
263.	III	Peranambattu	NP	30,057	SC :	7,006	PR	(7·87)	OSD	300	164	2,500
					ST :	..	KR	(17·13)				
264.	III	Periyakulam	M	44,310	SC :	5,232	PR	(29·30)	S	181	6,252	27
					ST :	87	KR	(6·75)				

Method of disposal of night soil	Protected water supply				Fire fighting service	Electrification (Number of connections)				
	Source of supply	System of storage with capacity in litres (in brackets)				Domestic	Industrial	Commercial	Road lighting (points)	Others
11	12	13			14	15	16	17	18	19
HL, ST	T	OHT	(440,000)		Palani (2 kms.)	205	2	15	19	26
		IG	(12,000)							
Urban Agglomeration										
Urban Agglomeration										
Urban Agglomeration										
WB	W, T	OHT	(36,000)		Tiruppur (16 kms.)	824	104	453	363	235
Urban Agglomeration										
Agglomeration										
..	T, W	OHT	(2,500)		Sivakasi (8 kms.)	770	82	174	4	5
ST, S	T	OHT	(600,000)		Karur (36 kms.)	2,030	30	235	390	..
Urban Agglomeration										
Agglomeration										
Agglomeration										
WB	T	OHT	(46,000)		Gudiyattam (5 kms.)	974	28	144	342	348
Agglomeration										
Agglomeration										
WB	T	OHT	(220,250)		Kanchipuram (13 kms.)	545	37	189	171	102
WB	T	SR	(1,300,000)		Yes	2,336	176	1,723	866	..
WB, ST	T, TW	OHT	(75,000)		Kumbakonam (15 kms.)	2,300	98	200	383	..
		PT	(25,000)							
Urban Agglomeration										
B, WB	T	OHT	(1,150,000)		Yes	5,444	307	2,449	1,205	1,791
		SR	(2,500,000)							
ST	T	OHT	(30,000)		Tuticorin (48 kms.)	759	34	130	210	..
Agglomeration										
WB, ST	W, T	OHT	(400,000)		Yes	2,485	269	1,379	7	34
Agglomeration										
WB	T	OHT	(25,000)		Palani (2 kms.)	852	41	280	188	102
WB	T	OHT	(495,000)		Yes	3,540	50	600	457	..
B, WB	TW, W	IG	(150,000)		Gudiyattam (13 kms.)	2,002	117	770	410	121
ST, S	T	SR	(1,350,000)		Yes	3,372	144	1,010	825	216

Sl. No.		Class and name of town	Civic administration status (in 1980)	Population	Scheduled Castes and Scheduled Tribes population	Road length (in kms.)	System of sewerage	Number of latrines		
								Water borne	Service	Others
1		2	3	4	5	6	7	8	9	10
285.	V	Pulicat	GP	7,396	SC : 855 ST : 329	PR (3·40) KR (3·00)	OSD			
286.		Puliyampatti							See Pollachi Urban	
287.	III	Puliyangudi	M	43,998	SC : 7,427 ST : 277	PR (40·18) KR (4·84)	OSD	242	2,340	17
288.	IV	Punjai Pugalur	NP	13,651	SC : 1,486 ST : ..	PR (31·00) KR (22·00)	OSD, CD	..	58	7
289.	IV	Punjaipuliyampatti	NP	12,046	SC : 1,711 ST : ..	PR (4·00) KR (2·00)	S	..	120	196
290.		Putteri							See Kanchipuram	
291.		Puttur							See Salem Urban	
292.	V	Puvalur	NP	7,355	SC : 1,179 ST : 6	PR .. KR (7·43)	OSD	..	115	..
293.	I	Rajapalaiyam	M	101,640	SC : 13,565 ST : 237	PR (61·63) KR (20·78)	OSD	2,849	2,849	4,130
294.	III	Ramanathapuram	M	45,719	SC : 2,639 ST : 54	PR (33·36) KR (2·12)	OSD, CD	350	1,100	48
295.	III	Rameswaram	TC	27,928	SC : 1,213 ST : 12	PR (2·00) KR (2·17)	CD	..	258	4
296.		Ranippettai							See Arcot Urban	
297.	III	Rasipuram	M	33,625	SC : 3,091 ST : 51	PR (34·19) KR ..	OSD	..	3,962	..
298.		Reddipatti							See Salem Urban	
299.	V	Rosalpatti	GP	8,362	SC : 1,504 ST : 24	PR (1·00) KR (2·00)	CD	..	..	..
300.		Sadayankuppam							See Madras Urban	
301.		Salem							See Salem Urban	
		Salem Urban Agglomeratoin		**518,615**	**SC : 53,401 ST 428**	**PR (357·97) KR: (43·41)**	..	**12,273**	**26,429**	**105**
(i)	IV	Alagapuram	GP	10,474	SC : 2,159 ST : ..	PR (9·00) KR ..	OSD	40	215	..
(ii)	IV	Ammapalaiyam	GP	11,159	SC : 1,605 ST : 6	PR (5·00) KR (11·60)	OSD	..	14	..
(iii)	V	Ammapettai	GP	7,535	SC : 617 ST : 3	PR .. KR (6·40)	OSD	..	203	..
(iv)	IV	Annadanapatti	GP	12,478	SC : 1,131 ST : 18	PR (21·00) KR ..	OSD	40	215	..
(v)	IV	Jarikondalampatti	NP	12,464	SC : 1,053 ST : ..	PR (3·23) KR (3·31)	OSD	..	4	100
(vi)	VI	Kandampatti	GP	4,095	SC : 1,037 ST : ..	PR (4·00) KR ..	OSD	..	16	..
(vii)	VI	Komarasamipatti	GP	4,274	SC : 911 ST : ..	PR (7·00) KR ..	OSD	..	1	..
(viii)	V	Kondalampatti	GP	6,658	SC : 1,465 ST : ..	PR (1·20) KR ..	OSD	..	..	..
(ix)	V	Meyyanur	GP	7,375	SC : 111 ST : ..	PR (2·00) KR (6·00)	OSD	12	92	..
(x)	VI	Narasojipatti	GP	2,411	SC : 246 ST : ..	PR (3·00) KR ..	OSD	..	4	..

Town Directory

MENT—IV

Amenities, 1979

Method of disposal of night soil	Protected water supply: Source of supply	Protected water supply: System of storage with capacity in litres (in brackets)	Fire fighting service	Electrification (Number of connections): Domestic	Industrial	Commercial	Road lighting (points)	Others
11	12	13	14	15	16	17	18	19
WB	W	..	Gummidipundi (32 kms.)	432	10	52	80	..
Agglomeration								
WB, ST	T	SR (250,000)	Kadaiyanallur (15 kms.)	2,488	100	630	673	..
WB, ST	T	OHT (400,000) SR (125,000)	Karur (19 kms.)	4,009	80	590	467	..
WB	T	IG (75,000)	Coimbatore (32 kms.)	881	45	204	12	..
Urban Agglomeration								
Agglomeration								
S	T	OHT (15,000)	Tiruchchirappalli (18 kms.)	253	32	110	21	..
B, WB	T	SR (7,500,000)	Yes	8,938	481	2,660	1,894	..
WB, ST	T	OHT (1,000,000)	Yes	3,723	275	1,611	890	..
ST	T	OHT (252,000)	Ramanathapuram (53 kms.)	637	11	431	310	..
Agglomeration								
WB, ST	T	OHT (900,000)	Yes	2,561	270	1,171	739	114
Agglomeration								
ST	T	OHT (10,000)	Virudunagar (2 kms.)	460	22	5	85	..
Agglomeration								
Agglomeration								
..	..	OHT (2,252,500) SR (2,500,000)	..	44,527	3,771	13,598	9,529	7,499
B	T	OHT (25,000)	Salem (32 kms.)	1307	9	19	179	..
B	T	OHT (25,000)	Salem (7·2 kms.)	1,610	29	13	199	..
HL, B	T	OHT (100,000)	Salem (3·2 kms.)	500	25	51	157	318
B	T	OHT (25,000)	Salem (4 kms.)	1,514	49	56	168	
WB	T	OHT (250,000)	Salem (7 kms.)	1,700	120	..	115	..
B	T	OHT (15,000)	Salem (5 kms.)	97	9	7	56	..
B	T	OHT (35,000)	Salem (3 kms.)	873	17	41	87	..
WB	T	OHT (200,000)	Salem (1·8 kms.)	420	20	40	150	..
B	T	OHT (25,000)	Salem (5 kms.)	1,209	13	19	132	..
B	T	OHT (25,000)	Salem (6 kms.)	1,013	15	16	24	51

Sl. No.		Class and name of town	Civic administration status (in 1980)	Population	Scheduled Castes and Scheduled Tribes population		Road length (in kms.)		System of sewerage	Number of latrines		
										Water borne	Service	Others
1		2	3	4	5		6		7	8	9	10
265.		Periyanayakkanpalaiyam									See Coimbatore	
266.		Perungalattur . .									See Madras Urban	
267.		Perungudi. . .									See Madras Urban	
268.		Perur . . .									See Coimbatore	
269.		Perur Chettipalaiyam									See Coimbatore	
270.		Pettai . . .									See Tirunelveli	
271.	V	Pillanallur . .	NP	8,032	SC : 758 ST : ..		PR (7.00) KR (12·00)		OSD	..	57	14
272.		Pirattiyur . . .									See Tiruchchirappalli	
273.	IV	Poddatturupeta .	NP	13,128	SC : 853 ST : 133		PR (1·00) KR (0·40)		OSD	..	2	..
274.		Polichalur . .									See Madras Urban	
275.		Pollachi . . .									See Pollachi Urban	
		Pollachi Urban Agglomeration . . .		114,971	SC : 11,882 ST : 489		PR (66·65) KR (47·12)		..	1,125	6,874	2
(i)	VI	Chinnampalaiyam	GP	4,036	SC : 447 ST : ..		PR (0·80) KR (2·40)		OSD, PT	..	..	..
(ii)	VI	Makkinampatti .	GP	3,643	SC : 497 ST : 8		PR (2·20) KR (3·20)		OSD, PT	..	..	..
(iii)	II	Pollachi . .	M	82,354	SC : 7,628 ST : 468		PR (61·80) KR (2·05)		OSD	1,125	6,532	..
(iv)	VI	Puliyampatti .	GP	2,307	SC : 276 ST : ..		PR .. KR (2·50)		OSD, PT	..	..	2
(v)	IV	Suleeswarampatti	NP	12,091	SC : 1,326 ST : ..		PR .. KR (14·10)		OSD, PT	..	342	..
(vi)	IV	Uttukkuli . .	NP	10,540	SC : 1,708 ST : 13		PR (1·85) KR (22·87)		OSD, PT	..	..	..
276.	III	Polur . . .	NP	21,656	SC : 1,172 ST : 128		PR (45·40) KR ..		OSD	163	747	..
277.		Ponmalai . .									See Tiruchchirappalli	
278.	IV	Ponnamaravati .	NP	11,467	SC : 412 ST : ..		PR (17·00) KR ..		OSD	304	66	..
279.	IV	Ponneri . . .	NP	16,021	SC : 3,858 ST : 236		PR (15·00) KR (1·50)		OSD	..	175	..
280.		Poonamallee . .									See Madras Urban	
281.	III	Portonovo	NP	20,100	SC : 2,134 ST : 29		PR : (13·35) KR (14·81)		CD	145	230	..
282.	II	Pudukkottai . .	M	87,952	SC : 7,825 ST : 111		PR (81·53) KR (23·27)		OSD	7,527	11	..
283-		Puduvayal									See Karaikkudi	
284.		Pulal . . .									See Madras Urban	

Method of disposal of night soil	Protected water supply		Fire fighting service	Electrification (Number of connections)				
	Source of supply	System of storage with capacity in litres (in brackets)		Domestic	Industrial	Commercial	Road lighting (points)	Others
11	12	13	14	15	16	17	18	19
Urban Agglomeration								
Agglomeration								
Agglomeration								
Urban Agglomeration								
Urban Agglomeration								
Urban Agglomeration								
WB	T, W	OHT (10,000) SR (11,000)	Rasipuram (19 kms.)	625	76	195	118	160
Urban Agglomeration								
WB	W	..	Arakkonam (52 kms.)	1,200	8	91	152	154
Agglomeration								
Agglomeration				8,445	654	3,267	2,376	200
..	..	OHT (610,000) GLR (20,000) SR (1,075,000)	..					
..	T	OHT (10,000) GLR (10,000)	Pollachi (3 kms.)	500	12	14	73	..
..	T	OHT (10,000) GLR (10,000)	Pollachi (4 kms.)	450	2	22	33	..
WB, ST	T	OHT (500,000) SR (1,075,000)	Yes	5,165	272	2,875	1,881	120
B, HL	W, T	OHT (10,000)	Pollachi (6 kms.)	410	3	21	43	..
WB, B	T, W	OHT (30,000)	Pollachi (3 kms)	770	15	160	185	80
..	T	OHT (50,000)	Pollachi (6 kms.)	1,150	350	175	161	..
WB	T	OHT (200,000)	Tiruvannamalai (33 kms.)	882	55	960	382	608
Urban Agglomeration								
WB	T	OHT (265,600)	Pudukkottai (40 kms.)	1,235	261	470	522	50
WB	T	BWP (N.A.)**	Gummidipundi (13 kms.)	610	40	352	327	150
Agglomeration								
WB	T, W	OHT (4,000,000)	Chidambaram (20 kms.)	1,408	71	312	467	26
WB	T	OHT (454,000) SR (6,810,000)	Yes	6,710	738	2,367	1,945	..
Urban Agglomeration								
Agglomeration								

**Not Available

Sl. No.		Class and name of town	Civic administration status (in 1980)	Population	Scheduled Castes and Scheduled Tribes population		Road length (in kms.)		System of sewerage	Number of latrines		
										Water borne	Service	Other
1		2	3	4	5		6		7	8	9	10
(xi)	V	Neykkarappatti	GP	6,185	SC :	557	PR	(1·60)	OSD	..	..	1
					ST :	..	KR	..				
(xii)	VI	Pallapatti	GP	3,372	SC :	115	PR	(10·00)	OSD	42	211	..
					ST :	7	KR	..				
(xiii)	V	Puttur	GP	6,906	SC :	599	PR	(7·00)	OSD	..	..	4
					ST :	..	KR	(8·00)				
(xiv)	VI	Reddipatti	GP	4,467	SC :	564	PR	(6·00)	OSD	..	11	..
					ST :	..	KR	..				
(xv)	I	Salem	M	361,394	SC :	32,330	PR	(220·00)	OSD,S	11,613	24,012	..
					ST :	253	KR	..				
(xvi)	IV	Seelanayakkanpatti	GP	16,337	SC :	1,705	PR	(26·00)	OSD	..	4	..
					ST :	133	KR	..				
(xvii)	V	Sivadapuram	GP	5,579	SC :	1,358	PR	(14·00)	OSD	..	12	..
					ST :	..	KR :	..				
(xviii)	III	Suramangalam	M	26,676	SC :	4,375	PR	(16·74)	OSD	526	1,402	..
					ST :	8	KR	(2.30)				
(xix)	V	Thadampatti	GP	8,766	SC :	1,452	PR	(1·20)	OSD	..	13	..
					ST :	..	KR	(5·80)				
302.		Samayanallur								See Madurai Urban		
303.	III	Sankarankovil	M	42,084	SC :	7,248	PR	(19·90)	CD	..	14	3,046
					ST :	219	KR	(40·60)				
304.		Sankarapuram								See Karaikkudi		
305.		Sankarnagar								See Tirunelveli		
306.	IV	Sattankulam	NP	13,364	SC :	1,112	PR	(6·00)	OSD	50	170	..
					ST :	..	KR	..				
307.	III	Sattur	M	27,143	SC :	720	PR	(7·30)	S, OSD	5	9	..
					ST :	203	KR	(16·62)				
308.		Sattuvacheri								See Vellore Urban		
309.	III	Satyamangalam	M	31,040	SC :	2,438	PR	(27·20)	OSD	1	679	16
					ST :	198	KR	(7·06)				
310.	IV	Sawyerpuram	NP	11,650	SC :	1,389	PR	(3·10)	CD	..	123	..
					ST :	21	KR	(14·00)				
311.		Seelanayakkanpatti								See Salem Urban		
312.		Seevur								See Gudiyattam		
313.		Senaipalaiyam								See Vembaditalam		
314.		Sennirkuppam								See Madras Urban		
315.		Seppaiyapuram								See Mallasamudram		
316.		Sevilimedu								See Kanchipuram		
317.	V	Shembakkam	NP	9,500	SC :	3,593	PR	(4·03)	OSD	57	57	..
					ST :	550	KR	(5·96)				
318.	III	Shencottah	M	25,075	SC :	2,273	PR	(11·00)	OSD	341	1,219	..
					ST :	238	KR	(15·00)				

Method of disposal of night soil	Protected water supply		Fire fighting service	Electrification (Number of connections)				
	Source of supply	System of storage with capacity in litres (in brackets)		Domestic	Industrial	Commercial	Road lighting (points)	Others
11	12	13	14	15	16	17	18	19
ST.S	T.W	OHT(10,000)	Salem (8.6 kms.)	264	10	37	29	142
B	T	OHT(25,000)	Salem (5 kms.)	1,307	26	9	117	..
..	W,T	OHT (8,000)	Salem (10 kms.)	850	15	12	67	..
B	T	OHT (25,000)	Salem (9 kms.)	1,203	10	42	70	..
WB, ST	T	OHT (1,250,000) SR (2,500,000)	Yes	28,110	3,300	12,445	6,962	6,797
B	T	OHT (35,000)	Salem (6 kms.)	400	17	17	112	..
B	T	OHT (25,000)	Salem (8 kms.)	219	17	18	150	..
WB, ST	T	OHT (49,500)	Salem (6 kms.)	1,677	52	641	606	98
WB	T	OHT (100,000)	Salem (4.8 kms.)	254	18	115	149	139
Agglomeration								
WB	T	OHT (350,000)	Kadaiyanallur (27 kms.)	3,347	393	1,255	650	79
Urban Agglomeration								
Urban Agglomeration								
WB	T	OHT (59,150)	Palayankottai (46 kms.)	1,664	65	368	384	178
S	T	SR (625,000)	Sivakasi (18 kms.)	3,535	221	1,398	588	..
Agglomeration								
WB	T	OHT (225,000) SR (575,000)	Gopichettipalaiyam (26 kms.)	2,638	135	749	537	228
WB	T	OHT (20,000)	Tuticorin (21 kms.)	1,300	22	85	430	30
Agglomeration								
Urban Agglomeration								
Urban Agglomeration								
Agglomeration								
Urban Agglomeration								
Urban Agglomeration								
WB, ST	W, T	OHT (25,050)	Vellore (3 kms.)	627	18	102	151	..
WB	T	OHT (289,425)	Tenkasi (7 kms.)	2,307	71	627	419	2

Sl. No.		Class and name of town	Civic administration status (in 1980)	Population	Scheduled Castes and Scheduled Tribes population		Road length (in kms.)		System of sewerage	Number of latrines		
										Water borne	Service	Others
1		2	3	4	5		6		7	8	9	10
319.	IV	Sholingur	NP	17,396	SC : 737 ST : 114		PR (7·80) KR (1·50)		OSD	13	324	17
320.	IV	Singampunari	NP	11,901	SC : 941 ST : 49		PR (5·36) KR (2·93)		OSD,CD	3	9	243
321.	III	Sirkazhi	M	25,507	SC : 4,707 ST : 24		PR (26·01) KR (10·27)		CD	400	1,619	..
322.		Sittalapakkam									See Madras Urban	
323.		Sivadapuram									See Salem Urban	
324.	III	Sivaganga	M	24,832	SC : 1,342 ST : 136		PR (29·91) KR (2·44)		OSD	215	1,617	..
325.		Sivagiripatti									See Palani Urban	
326.		Sivakasi									See Sivakasi Urban	
		Sivakasi Urban Agglomeration		**83,072**	**SC : 7,421 ST : 222**		**PR (35·24) KR (15·04)**		..	**471**	**5,049**	..
	(i)	II Sivakasi	M	59,827	SC : 4,409 ST : 216		PR (33·99) KR (9·29)		OSD	471	4,963	..
	(ii)	III Tiruttangal	NP	23,245	SC : 3,012 ST : 6		PR (1·25) KR (5·75)		OSD	..	86	..
327.	V	Sivanthipuram	GP	9,616	SC : ST :	392 ..	PR (6·70) KR (149·41)		OSD	..	..	..
328.		Soranjeri									See Madras Urban	
329.	IV	Sriperumbudur	NP	10,926	SC : 2,811 ST : 156		PR (71·00) KR (73·80)		OSD	..	29	335
330.		Srirangam									See Tiruchchirappalli	
331.	IV	Srivaikuntam	GP	16,128	SC : 1,599 ST : 154		PR (3·10) KR (14·00)		CD	..	390	55
332.	II	Srivilliputtur	M	61,458	SC : 3,290 ST : 2		PR (48·27) KR (4·94)		OSD	212	22	5,133
333.		St. Thomas Mount-cum-Pallavaram									See Madras Urban	
334.		Suleeswarampatti									See Pollachi Urban	
335.		Sulur									See Coimbatore	
336.		Suramangalam									See Salem Urban	
337.		Surampatti									See Erode Urban	
338.		Tachchanallur									See Tirunelveli	
339.		Talaiyuttu									See Tirunelveli	
340.		Tambaram									See Madras Urban	
341.	IV	Taramangalam		14,942	SC : 920 ST : ..		PR (4·00) KR (7·00)		OSD,PT	25	200	42
342.	IV	Tattayyangarpettai	NP	11,539	SC : 2,530 ST : 85		PR (6·83) KR (9·06)		OSD	..	53	..
343.	II	Teni Allinagaram	M	53,018	SC : 6,797 ST : 14		PR (16·88) KR (5·83)		OSD	1,887	1,973	18

Method of disposal of night soil	Protected water supply		Fire fighting service	Electrification (Number of connections)				
	Source of supply	System of storage with capacity in litres (in brackets)		Domestic	Industrial	Commercial	Road lighting (points)	Others
11	12	13	14	15	16	17	18	19
WB, ST	W, T	OHT (56,000) PT (120,000)	Ranippettai (27 kms.)	1,850	120	342	422	112
WB, ST	W, T	OHT (65,000) BWP (15,000)	Karaikkudi (46 kms.)	984	86	454	393	..
WB	TW, T	OHT (40,500)	Mayuram (21 kms.)	1,702	77	677	858	107
Agglomeration								
Agglomeration								
WB	T	IG (900,000)	Yes	2,075	104	827	854	21
Agglomeration								
Agglomeration								
..	..	OHT (170,000) SR (1,000,000)	..	**8,001**	**992**	**2,986**	**1,438**	**70**
WB, ST	T	SR (1,000,000)	Yes	6,545	879	2,530	1,233	70
WB	T	OHT (170,000)	Sivakasi (7 kms.)	1,456	113	456	205	..
WB	T	OHT (24,000)	Pettai (40 kms.)	1,305	6	48	239	..
Agglomeration								
WB	TK, T	OHT (3,200)	Yes	621	128	175	321	10
Urban Agglomeration								
WB	T, TW	OHT (67,076)	Palayankottai (24 kms.)	1,998	50	322	518	44
WB, ST	T	IG (2,025,000)	Yes	5,293	178	1,504	1,133	199
Agglomeration								
Agglomeration								
Urban Agglomeration								
Agglomeration								
Agglomeration								
Urban Agglomeration								
Urban Agglomeration								
Agglomeration								
WB, ST	T, TW	OHT (200,000)	Salem (24 kms.)	1,816	126	609	387	763
WB	T	OHT (45,000)	Musiri (19 kms.)	629	11	152	256	..
WB	T	IG (2,500,000)	Yes	3,168	302	1,516	775	336

STATE

Civic and Other

Sl. No.		Class and name of town	Civic administration status (in 1980)	Population	Scheduled Castes and Scheduled Tribes population		Road length (in kms.)		System of sewerage	Number of latrines		
										Water borne	Service	Others
1		2	3	4	5		6		7	8	9	10
344.	III	Tenkasi .. .	M	49,214	SC :	6,114	PR	(45·27)	OSD	978	1,283	..
					ST :	156	KR	(0·06)				
345.		Thadampatti .									See Salem Urban	
346.	I	Thanjavur .	M	184,015	SC .	11,413	PR	(120.17)	OSD,CD	1,877	8,130	7,855
					ST:	393	KR	(64.00)				
347.		Thathaneri									See Madurai Urban	
348.		Thiagarajar Colony									See Madurai Urban	
349.	IV	Thiruvaiyaru	NP	14,013	SC:	1,863	PR	(43·00)	BSD	82	250	126
					ST :	39	KR	(54·00)				
350.	III	Thiruvarur	M	43,654	SC :	4,978	PR	(45·91)	OSD, CD	590	5,312	..
					ST :	270	KR	..				
351.	V	Thorapadi	NP	6,513	SC :	582	PR	(1·50)	OSD	..	..	..
					ST :	..	KR	(3·80)				
352.	II	Tindivanam	M	56,520	SC :	6,906	PR	(32·67)	OSD	2,000	1,000	300
					ST :	518	KR	(3·94)				
353.		Tinnanur									See Madras	Urban
354.	IV	Tirubuvanam	NP	10,584	SC :	1,007	PR	(0·34)	OSD	125	38	200
					ST :	..	KR	(10·10)				
355.		Tiruchchendur									See Tiruchchendur	
		Tiruchchendur Urban Agglomeration		**68,884**	SC :	**6,006**	PR	(15·30)	..	15	**319**	**391**
					ST :	**32**	KR	(67·60)				
(i)	III	Arumuganeri	NP	21,107	SC :	1,941	PR	(1·50)	CD	10	141	5
					ST :	29	KR	(28·50)				
(ii)	III	Kayalpattinam	NP	23,544	SC :	1,722	PR	(4·80)	OSD	4	171	..
					ST :	..	KR	(25·60)				
(iii)	III	Tiruchchendur	NP	24,233	SC :	2,343	PR	(9.00)	CD	1	7	386
					ST :	3	KR	(13·50)				
356.		Tiruchchirappalli									See Tiruchchirappalli	
		Tiruchchirappalli Urban Agglomeration		**609,548**	SC :	**47,361**	PR	(275·17)	..	8,968	**48,690**	**24**
					ST :	**2,601**	KR	(153·64)				
(i)	IV	Abishekapuram	NP	11,628	SC :	416	PR	(11·00)	OSD	..	50	..
					ST :	43	KR	(2·00)				
(ii)	IV	Alathur	NP	17,023	SC :	2,743	PR	(6·00)	S	100	330	..
					ST :	105	KR	(10·00)				
(iii)	IV	Ariyamangalam	NP	19,236	SC :	1,369	PR	(4·40)	S	..	236	14
					ST :	16	KR	(20·80)				
(iv)	IV	Golden Rock Railway Colony	Southern Rly. Admn.	19,150	SC :	2,147	PR	(3·90)	S	2,041	48	..
					ST :	143	KR	..				
(v)	VI	Navalpattu	GP	4,715	SC :	1,424	PR	(1·00)	OSD	..	..	..
					ST :	5	KR	(3·00)				
(vi)	IV	Pirattiyur	NP	11,895	SC :	2,412	PR	..	OSD	..	13	..
					ST :	..	KR	(9·65)				
(vii)	II	Ponmalai	M	55,995	SC :	4,805	PR	(9·28)	OSD, BSD	3,904	7,871	..
					ST :	240	KR	(47·60)				
(viii)	II	Srirangam	M	64,241	SC :	4,427	PR	(46·21)	OSD	485	4,894	..
					ST :	331	KR	(10·30)				
(ix)	I	Tiruchchirappalli	M	362,045	SC:	23,872	PR	(188·18)	OSD	2,435	35,245	..
					ST :	1,686	KR	(33·01)				
(x)	IV	Tiruverambur	NP	15,297	SC :	1,783	PR	(2·20)	OSD	3	3	..
					ST :	25	KR	(7·00)				

Town Directory

MENT—IV

Amenities, 1979

Method of disposal of night soil	Protected water supply		Fire fighting service	Electrification (Number of connections)				
	Source of supply	System of storage with capacity in litres (in brackets)		Domestic	Industrial	Commercial	Road lighting (points)	Others
11	12	13	14	15	16	17	18	19
WB	T	IG (1,025,000)	Yes	4,038	145	1,243	873	42
Agglomeration								
WB, ST	T	OHT (5,420,000) SR (2,862,000)	Yes	12,398	1,513	4,136	4,964	105
Agglomeration								
Agglomeration								
WB	T, W	OHT (40,000)	Thanjavur (13 kms.)	1,410	39	1	343	..
WB	T	OHT (1,135,000)	Yes	2,825	352	1,555	1,050	57
HL	T	OHT (50,000)	Panruti (3 kms.)	521	37	162	180	4
WB, ST	T, W	SR (500,000)	Yes	2,684	328	1,384	222	..
Agglomeration								
WB	T	OHT (40,000)	Kumbakonam (6 kms.)	1,000	25	300	..	50
Urban Agglomeration								
..	..	OHT (692,000) SR (800,000)	..	**6,167**	**101**	**993**	**1,192**	**38**
WB	T	SR (350,000)	Tuticorin (26 kms.)	1,515	18	70	433	..
ST, HL	T	OHT (692,000)	Tuticorin (29 kms.)	2,735	9	285	373	..
WB	T	SR (450,000)	Tuticorin (35 kms.)	1,917	74	638	386	38
Urban Agglomeration								
..	..	OHT (15,260,000) IG (32,500,000)	..	**72,224**	**7,219**	**5,156**	**13,673**	**3,228**
WB	T	OHT (25,000)	Tiruchchirappalli (5 kms.)	2,000	50	200	500	..
WB	T	OHT (60,000)	Tiruchchirappalli (8 kms.)	2,000	20	300	418	..
WB	T	OHT (112,500)	Tiruchchirappalli (7 kms.)	1,600	100	750	514	..
WB	T	OHT (13,500,000)	Tiruchchirappalli (8 kms.)	3,659	2,555	131	533	..
HL	T	OHT (40,000)	Tiruchchirappalli (11 kms.)	300	..	..	123	..
WB	T	OHT (125,000)	Tiruchchirappalli (5 kms.)	1,875	8	115	390	..
WB	T	OHT (135,000)	Tiruchchirappalli (5 kms.)	3,644	212	849	970	68
WB, ST	T	OHT (1,200,000)	Yes	5,235	70	140	1,330	118
WB	T	IG (32,500,000)	Yes	50,734	4,137	2,462	8,790	3,036
WB	T	OHT (25,000)	Yes	887	53	191	5	6

Sl. No.	Class and name of town	Civic administration status (in 1980)	Population	Scheduled Castes and Scheduled Tribes population	Road length (in kms.)	System of sewerage	Number of latrines: Water borne	Service	Others
1	2	3	4	5	6	7	8	9	10
(xi) III	Tuvagudi	NP	24,720	SC : 1,877 ST : 7	PR (2·50) KR (7·88)	S	..	..	10
(xii) VI	Ulkadai Ariyamangalam	GP	3,603	SC : 86 ST : ..	PR (0·50) KR (2·40)	OSD	..	..	..
357. II	Tiruchengodu	M	53,941	SC : 5,145 ST : 12	PR (56·60) KR (5·95)	OSD	7	24	5,355
358. IV	Tirukkalukkunram	NP	19,804	SC : 1,629 ST : 228	PR (13·00) KR (9·00)	CD	215	60	120
359. IV	Tirukkattuppalli	NP	11,999	SC : 1,337 ST : ..	PR (7·00) KR ..	OSD, CD	110	266	..
360. III	Tirukkoyilur	NP	21,837	SC : 2,673 ST : 122	PR (12·38) KR (10.62)	OSD, CD	130	472	..
361.	Tirumahishai							See Madras Urban	
362. III	Tirumangalam	M	29,977	SC : 1,907 ST : ..	PR (10·48) KR (5·17)	OSD	2	792	9
363. IV	Tirumullaivasal	GP	10,326	SC : 1,377 ST : ..	PR (11·00) KR (20·00)	OSD	120	..	..
364.	Tirumuruganpundi							See Tiruppur Urban	
365.	Tirunagar							See Madurai Urban	
366. IV	Tirunageswaram	NP	10,925	SC : 972 ST : ..	PR (4·95) KR (16·00)	OSD	60	..	125
367.	Tirunelveli							See Tirunelveli	
	Tirunelveli Urban Agglomeration		**323,344**	SC : **30,194** ST : **590**	PR (240·11) KR (55·84)	..	**6,241**	**21,933**	**22**
(i) VI	Alaganeri	GP	1,511	SC : 673 ST : ..	PR .. KR (4·00)	OSD	..	..	..
(ii) VI	Melanattam	GP	1,463	SC : 115 ST : ..	PR .. KR (3·00)	OSD	..	..	..
(iii) II	Melappalaiyam	M	57,683	SC : 4,184 ST : 5	PR (21·25) KR (24·70)	OSD	275	7,929	..
(iv) IV	Naranammalpuram	NP	13,085	SC : 2,315 ST : 42	PR (12·20) KR (3·40)	OSD, CD	124	21	..
(v) II	Palayankottai	M	87,302	SC 8,082 ST : 260	PR (104·34) KR (0·95)	OSD	3,550	6,775	18
(vi) V	Palayankottai	GP	5,740	SC : 685 ST : ..	PR (2·60) KR (5·40)	OSD	306	..	..
(vii) VI	Pettai	GP	754	SC : 111 ST : ..	PR (5·00) KR ..	OSD	..	1	..
(viii) VI	Sankarnagar	TC	3,563	SC : 479 ST : 12	PR (2·50) KR (1·00)	OSD	400	8	..
(ix) IV	Tachchanallur	NP	17,269	SC : 2,300 ST : 33	PR (13·18) KR (5·54)	OSD, CD	..	174	4
(x) V	Talaiyuttu	GP	6,124	SC : 1,660 ST : ..	PR (4·00) KR (1·80)	OSD	..	2	..
(xi) I	Tirunelvei	M	128,850	SC : 9,590 ST : 238	PR (75·04) KR (6·05)	OSD	1,586	7,023	..
368.	Tirunirmalai							See Madras Urban	
369.	Tirupparangunram							See Madurai Urban	

Method of disposal of night soil	Protected water supply: Source of supply	System of storage with capacity in litres (in brackets)	Fire fighting service	Electrification (Number of connections): Domestic	Industrial	Commercial	Road lighting (points)	Others
11	12	13	14	15	16	17	18	19
WB	T	OHT (25,000)	Tiruverambur (12 kms.)	120	9	7	9	..
HL	T	OHT (12,500)	Tiruchchirappalli (8 kms.)	170	5	11	91	..
WB, ST	T	SR (56,250) BWP (45,000)	Erode (24 kms.)	3,800	900	1,900	1,210	120
WB	T	OHT (350,000)	Chengalpattu (15 kms.)	856	57	452	363	1,600
HL	T, TW	OHT (100,000)	Thanjavur (32 kms.)	579	20	300	343	15
WB, ST	T	OHT (400,000)	Yes	1,889	101	606	388	319
Agglomeration								
B, WB	T	OHT (27,000)	Madurai (18 kms.)	3,695	144	892	2	129
ST	TW, W	..	Mayuram (34 kms.)	695	4	41	168	..
Agglomeration								
WB	T, TW	OHT (100,000)	Kumbakonam (9 kms.)	1,250	2	75	7*	50
Urban Agglomeration								
..	..	**OHT (20,901,500) IG (12,500,000) PT (36,000)**	..	**27,539**	**1,151**	**7,315**	**8,111**	**284**
..	T	OHT (10,000)	Palayankottai (8 kms.)	205	2	25	60	12
..	T	OHT (10,000)	Palayankottai (10 kms.)	208	2	25	40	2
WB	T	OHT (675,000)	Palayankottai (3 kms.)	4,720	90	737	1,037	107
WB, ST	T	OHT (13,500)	Palayankottai (13 kms.)	1,950	20	179	340	9
WB, ST	T	IG (12,500,000)	Yes	8,083	321	1,583	2,418	2
ST	TW, W	PT (36,000)	Palayankottai (4 kms.) (M)	680	15	45	165	6
B	..	..	Yes	95	..	1	32	128
WB, ST	TK, T	PT (N.A.)**	Palayankottai (13 kms.)	800	10	24	96	3
WB, ST	T	OHT (750,000)	Palayankottai (7 kms.)	1,884	56	420	426	15
ST	T, TW	OHT (3,000)	Tirunelveli (5 kms.)	825	..	2	184	..
WB	T	OHT (19,440,000)	Yes	8,089	635	4,274	3,313	..
Agglomeration								
Agglomeration								

*Service points only.

**Not Available

Sl. No.		Class and name of town	Civic administration Status (in 1980)	Population	Scheduled Castes and Scheduled Tribes population		Road length (in kms.)		System of sewerage	Number of latrines		
										Water borne	Service	Others
1		2	3	4	5		6		7	8	9	10
370.	II	Tiruppattur (North Arcot district)	M	52,441	SC : 6,488 ST : 78	PR KR	(24·10) (4·82)	OSD		4,605	1,000	..
371.	III	Tiruppattur (Ramanathapuram district)	NP	22,152	SC : 1,872 ST : ..	PR KR	(12·98) (0·02)	CD		2	10	177
372.		Tiruppur									See Tiruppur Urban	
		Tiruppur Urban Agglomeration		**215,859**	SC : **15,623** ST : **18**	PR KR	(125·91) (42.96)	..		**1,027**	**8,510**	**43**
(i)	IV	Avanashi	NP	15,182	SC : 2,310 ST : ..	PR KR	(21·47) (6·13)	OSD		..	365	..
(ii)	V	Chettipalaiyam	GP	5,652	SC : 858 ST : ..	PR KR	(5·00) (5·50)	OSD		..	2	..
(iii)	V	Tirumuruganpundi	NP	7,114	SC : 805 ST : ..	PR KR	(10·00) ..	OSD		..	..	..
(iv)	I	Tiruppur	M	165,223	SC : 9,004 ST : 18	PR KR	(76·04) (16·83)	OSD		1,027	8,132	43
(v)	V	Veerapandi	GP	6,112	SC : 873 ST : ..	PR KR	(4·80) (1·60)	OSD		..	2	..
(vi)	IV	Velampalaiyam	NP	16,576	SC 1,775 ST : ..	PR KR	(8·60) (12·90)	OSD		..	9	..
373.	IV	Tiruppuvanam	NP	15,663	SC : 1,072 ST : 63	PR KR	(2·26) (0·52)	OSD		..	6	49
374.		Tirusulam									See Madras Urban	
375.		Tiruttangal									See Sivakasi Urban	
376.	III	Tiruttani	NP	24,496	SC : 2,115 ST : 1,051	PR KR	(8·00) (3·00)	OSD		..	116	
377.	III	Tirutturaippundi	NP	20,694	SC : 4,530 ST : 200	PR KR	(11·00) (5·00)	OSD		436	239	..
378.	III	Tiruvallur	M	32,156	SC : 4,761 ST : 162	PR KR	(12·83) (0·98)	OSD		..	1,470	55
379.	II	Tiruvannamalai	M	89,462	SC : 9,357 ST : 863	PR KR	(25·86) (15·84)	OSD		300	4,373	..
380.		Tiruverambur									See Tiruchchirappalli	
381.		Tiruverkadu									See Madras Urban	
382.	III	Tiruvettipuram	M	25,074	SC : 2,502 ST : 226	PR KR	(7·22) (11·90)	OSD		512	370	..
383.	IV	Tiruvidaimarudur	NP	11,305	SC : 1,236 ST : 87	PR KR	(4·65) (5·63)	OSD		120	89	350
384.		Tiruvottiyur									See Madras Urban	
385.	IV	Tisaiyanvilai	NP	16,484	SC : 1,013 ST : ..	PR KR	(17·14) (2·29)	CD		..	80	100
386.		Tondi									See Tondi Urban	
		Tondi Urban Agglomeration		**16,204**	SC : **1,219** ST : **7**	PR KR	.. (16·40)	..		**25**	**31**	**61**
(i)	V	Nambutalai	GP	5,056	SC : 284 ST : ..	PR KR	.. (6·00)	OSD		..	6	..
(ii)	IV	Tondi	NP	11,148	SC : 935 ST : 7	PR KR	.. (10·40)	OSD		25	25	61

Town Directory

MENT—IV

Amenities, 1979

Method of disposal of night soil	Protected water supply		Fire fighting service	Electrification (Number of connections)				
	Source of supply	System of storage with capacity in litres (in brackets)		Domestic	Industrial	Commercial	Road lighting (points)	Others
11	12	13	14	15	16	17	18	19
WB, ST	T	OHT (300,000)	Yes	2,406	240	2,044	849	..
WB	T	SR (1,000,000)	Karaikkudi (21 kms.)	2,184	166	800	394	..
Agglomeration								
..	..	OHT (851,000) SR (1,970,000)	..	**13,224**	**2,515**	**5,540**	**3,627**	**1,530**
B	T	OHT (45,000)	Tiruppur (13 kms.)	2,500	300	700	346	750
WB	W, T	OHT (11,250)	Tiruppur (3 kms.)	492	8	76	112	..
..	T	OHT (5,000)	Tiruppur (8 kms.)	560	83	..	88	578
WB	W, T	OHT (756,000) SR (1,970,000)	Yes	8,080	2,108	4,584	2,774	202
..	W	..	Tiruppur (5 kms.)	387	7	58	92	..
WB	T	OHT (33,750)	Tiruppur (4 kms.)	1,205	9	122	215	..
WB	T	OHT (1,600,000)	Madurai (18 kms.)	3,136	54	267	319	798
Agglomeration								
Agglomeration								
WB	T	IG (365,000)	Arakkonam (8 kms.)	2,803	195	924	510	..
B, ST	T, TW	OHT (71,000)	Mannargudi (29 kms.)	1,897	151	784	515	..
WB, ST	T, W	OHT (625,000)	Yes	1,553	193	929	610	466
WB	T	OHT (2,000,000)	Yes	4,508	2,590	537	1,227	9
Urban Agglomeration								
Agglomeration								
WB	T	IG (375,000)	Vandavasi (18 kms.)	1,838	80	634	563	144
WB	T	OHT (37,500)	Kumbakonam (7 kms.)	1,000	40	70	229	8
Agglomeration								
WB	T	OHT (70,000) PT (800)	Palayankottai (48 kms.)	1,500	..	600	25	..
Agglomeration								
..	..	**OHT (525,000)**	..	**1,400**	..	**200**	**339**	..
HL	W, T	OHT (25,000)	Devakottai (37 kms.)	500	..	50	89	..
HL	T	OHT (500,000)	Devakottai (34 kms.)	900	..	150	250	..

Sl. No.	Class and name of town	Civic administration status (in 1980)	Population	Scheduled Castes and Scheduled Tribes population			Road length (in kms.)		System of sewerage	Number of latrines		
										Water borne	Service	Others
1	2	3	4	5			6		7	8	9	10
404. I	Valparai	TC	115,452	SC :	53,738	PR	(40·64)		OSD	9	..	..
				ST :	660	KR	(25·00)					
405. III	Vandavasi	NP	20,447	SC :	2,133	PR	(9·84)		OSD	325	155	1
				ST :	16	KR	(7·59)					
406.	Vaniyambadi									See Vaniyambadi		
	Vaniyambadi Urban Agglomeration		**75,042**	**SC :**	**12,431**	**PR**	**(48·10)**		..	**258**	**6,271**	**49**
				ST :	**64**	**KR**	**(8·25)**					
(i) VI	Devasthanam	GP	3,326	SC :	966	PR	(2·40)		OSD	..	..	..
				ST :	..	KR	(2·00)					
(ii) VI	Jaffrabad	GP	3,935	SC :	451	PR	(1·20)		OSD	..	..	..
				ST :	..	KR	(1·40)					
(iii) V	Udayendram	NP	8,674	SC :	2,970	PR	(2·50)		OSD	..	11	32
				ST :	6	KR	(3·00)					
(iv) II	Vaniyambadi	M	59,107	SC :	8,044	PR	(42·00)		OSD	258	6,260	17
				ST :	58	KR	(1·85)					
407.	Varadharajapuram									See Madras	Urban	
408. IV	Vattalkundu	NP	18,022	SC :	913	PR	(9·29)		OSD	2	184	..
				ST :	..	KR	(3·29)					
409. III	Vedaranniyam	NP	26,573	SC :	3,649	PR	(2·00)		CD	..	2	..
				ST :	40	KR	(42·00)					
410. V	Vedasandur	NP	6,382	SC :	789	PR	(3·00)		OSD	..	..	9
				ST :	..	KR	(4·55)					
411.	Veerakeralam									See Coimbatore	Urban	
412. IV	Veerakkalputtur	NP	11,742	SC :	374	PR	(3·60)		OSD	2	1	..
				ST :	..	KR	(5·80)					
413.	Veerapandi									See Tiruppur	Urban	
414.	Veerappanchattiram									See Erode	Urban	
415.	Velamplaiyam									See Tiruppur	Urban	
416.	Vellalore									See Coimbatore	Urban	
417.	Vellanur									See Madras	Urban	
418.	Vellore									See Vellore	Urban	
	Vellore Urban Agglomeration		**247,041**	**SC :**	**26,257**	**PR**	**(117·19)**		..	**2,647**	**13,392**	**1,990**
				ST :	**281**	**KR**	**(32·93)**					
(i) IV	Allapuram	NP	17,028	SC :	1,135	PR	(7·10)		S	..	549	990
				ST :	14	KR	(5·50)					
(ii) IV	Darapadavedu	NP	15,825	SC :	2,002	PR	(5·60)		OSD	44	394	..
				ST :	6	KR	(3·26)					
(iii) V	Katpadi Extension	NP	9,425	SC :	422	PR	(16·00)		OSD	842	168	..
				ST :	12	KR	(5·15)					
(iv) V	Konavattam	GP	5,192	SC :	1,103	PR	(2·00)		OSD	10	500	1,000
				ST :	..	KR	(1·50)					
(v) IV	Sattuvacheri	NP	14,752	SC :	1,384	PR	(2·92)		OSD	27	3	..
				ST :	8	KR	(4·82)					
(vi) V	Torappadi	NP	7,681	SC :	931	PR	(1·01)		CD	..	258	..
				ST :	31	KR	(0·90)					

Method of disposal of night soil	Protected water supply		Fire fighting service	Electrification (Number of connections)				
	Source of supply	System of storage with capacity in litres (in brackets)		Domestic	Industrial	Commercial	Road lighting (points)	Others
11	12	13	14	15	16	17	18	19
ST	T	SR (375,000)	Pollachi (65 kms.)	1,499	69	620	255	15
WB	T	OHT (400,000)	Yes	3,494	93	495	350	197
Urban Agglomeration								
..	..	OHT (48,500) SR (166. 000)	..	3,835	223	1,371	1,351	151
WB	W, T	OHT (32,500)	Vaniyambadi (3 kms.)	161	6	24	41	..
WB	W, T	OHT (10,000)	Vaniyambadi (2 kms.)	78	12	49	48	..
WB	W, TW	OHT (6,000)	Vaniyambadi (1·6 kms.)	119	15	46	173	47
WB	T	SR (166,000)	Yes	3,477	190	1,253	1,089	104
Agglomeration								
B	T	OHT (29,000) SR (21,100)	Usilampatti (22 kms.)	2,816	37	347	413	48
WB	TW, T	OHT (45,500)	Nagappattinam (45 kms.)	1,414	165	332	570	103
HL	T, W	OHT (12.000) IG (2,500)	Dindigul (21 kms.)	693	24	122	4	146
Agglomeration								
WB	T	SR (180,000)	Mettur (5 kms.)	1,810	22	207	196	..
Agglomeration								
Agglomeration								
Agglomertion								
Agglomeration								
Agglomeration								
..	..	OHT (2,582,500) SR (3,818,000) PT (4,000)	..	20,785	1,871	6,201	4,077	240
WB, ST	W, T	OHT (30,000) PT (4,000)	Vellore (2 kms.)	1,420	56	..	6	..
WB	T	OHT (1,960,003)	Vellore (4 kms.)	1,500	59	231	387	..
WB	T	OHT, (450,000)	Vellore (7 kms.)	1,123	28	45	376	..
HL, B	T	OHT (25,000)	Vellore (2 kms.)	1,000	500	100	60	30
..	T	OHT (7,500)	Vellore (3 kms.)	1,560	5	65	356	..
WB	W, T	OHT (10,000)	Vellore (2 kms.)	778	15	120	153	..

1981 Census

STATE

Civic and Other

Town Directory

MENT—IV

Amenities, 1979

Sl. No.	Class and name of town	Civic administration status (in 1980)	Population	Scheduled Castes and Scheduled Tribes population	Road length (in kms.)	System of sewerage	Number of latrines			Method of disposal of nights oil	Protected water supply		Fire fighting service	Electrification (Number of connections)				
							Water borne	Service	Others		Source of supply	System of storage with capacity in litres (in brackets)		Domestic	Industrial	Commercial	Road lighting (points)	Others
1	2	3	4	5	6	7	8	9	10	11	12	13	14	15	16	17	18	19
387.	Torappadi						See	Vellore	Urban	Agglomeration								
388. IV	Tranquebar	NP	18,610	SC : 1,979 ST : 25	PR (5·20) KR (12·50)	CD	..	330	..	WB	TW, W	..	Mayuram (29 kms.)	966	281	62	499	10
389. III	Turaiyur	M	23,592	SC : 3,109 ST : 346	PR (13·63) KR (2·31)	OSD	311	716	..	WB	T	BWP (1,543,000)	Yes	1,935	102	1,828	8	166
390.	Tuticorin						See	Tuticorin	Urban	Agglomeration								
	Tuticorin Urban Agglomeration		**250,677**	**SC : 23,425 ST : 343**	**PR (130·11) KR (70·76)**	..	**2,755**	**11,800**	..	..	..	OHT (12,237,000) IG (15,000)	..	**15,803**	**2,130**	**6,097**	**4,602**	**29**
(i) V	Attimarappatti	GP	6,058	SC : 867 ST : ..	PR (2·40) KR (2·80)	OSD	..	..	..	..	T	OHT (25,000)	Tuticorin (11 kms.)	129	8	10	135	1
(ii) VI	Ayanadaippu	GP	1,592	SC : 702 ST : ..	PR .. KR (1·00)	OSD	..	..	..	..	..	..	Tuticorin (9 kms.)	32	..	..	54	..
(iii) VI	Korampallam	GP	2,930	SC : 996 ST : 1	PR (7·60) KR (1·00)	OSD	..	..	..	..	T	OHT (50,000)	Tuticorin (8 kms.)	171	11	54	88	21
(iv) V	Mappilaiurani	GP	6,518	SC : 1,532 ST : 20	PR (8·40) KR ..	OSD	..	2	..	WB	T	OHT (15,000)	Tuticorin (4 kms.)	118	24	..	151	..
(v) V	Milavittan	GP	5,099	SC : 1,497 ST : 12	PR (14·00) KR (5·60)	OSD	..	..	..	..	T	OHT (25,000)	Tuticorin (6 kms.)	76	..	11	192	5
(vi) VI	Mullakkadu	GP	1,917	SC : 502 ST : ..	PR (6·60) KR ..	OSD	..	..	..	..	T	IG (15,000)	Tuticorin (10 kms.)	143	171	101	45	1
(vii) III	Muttayyapuram	GP	24,872	SC : 3,142 ST : 43	PR (6·00) KR (2·00)	OSD	250	..	..	WB	T	OHT (100,000)	Tuticorin (8 kms.)	103	130	33	88	..
(viii) VI	Palayakayal	GP	4,664	SC : 1,530 ST : ..	PR (3.00) KR ..	..	..	..	..	WB	T	OHT (22,000)	Tuticorin (17 kms.)	305	103	30	83	1
(ix) I	Tuticorin	M	192,949	SC : 11,661 ST : 267	PR (79·11) KR (53·36)	OSD, CD	2,255	11,798	..	WB, ST	T	OHT (1,2000,000)	Yes	14,677	1,681	5,846	3,655	..
(x) VI	Tuticorin	GP	4,078	SC : 996 ST : ..	PR (3·00) KR (5·00)	OSD	250	..	..	..	..	..	Tuticorin (M) (3 kms.)	49	2	12	111	..
391.	Tuticorin						See	Tuticorin	Urban	Agglomeration								
392.	Tuvagudi						See	Tiruchchirappalli		Urban Agglomeration								
393. IV	Udangudi	NP	17,993	SC : 802 ST : ..	PR (8·20) KR (36·20)	BSD	12	267	..	B	T	OHT (20,000)	Palayankottai (51 kms.)	1,820	135	840	457	..
394.	Udayendram						See	Vaniyambadi		Urban Agglomeration								
395. II	Udumalaippettai	M	54,852	SC : 5,443 ST : 6	PR (28·43) KR (9·67)	OSD	580	7,497	..	WB	T	SR (4,000,000)	Yes	4,124	470	1,662	1,185	..
396.	Ulkadai Ariyamangalam						See	Tiruchchirappalli		Urban Agglomeration								
397.	Urachchikkottai						See	Bhavani	Urban	Agglomeration								
398. III	Usilampatti	NP	24,364	SC : 1,995 ST : 11	PR (7·00) KR (11·40)	OSD	1	252	11	WB, ST	T	OHT (45,000) IG (25,000)	Yes	1,797	130	747	402	229
399. IV	Uttamapalaiyam	NP	19,650	SC : 1,734 ST : ..	PR (12·37) KR (4·05)	OSD	..	556	75	WB	T	SR (125,300)	Yes	1,000	94	671	291	107
400. IV	Uttiramerur	NP	19,489	SC : 2,181 ST : 85	PR (16·20) KR (15·40)	OSD	505	144	10	WB	T	OHT (350,000)	Chengalpattu (28 kms.)	3,000	26	201	532	..
401.	Uttukkuli						See	Pollachi	Urban	Agglomeration								
402. V	Vaitheeswarankoil	NP	5,838	SC : 1,252 ST : 101	PR (7·00) KR (10·50)	CD	4	123	..	WB, ST	T, TW	OHT (23,000)	Mayuram (15 kms.)	310	33	126	212	16
403. V	Valangiman	NP	9,323	SC : 1,373 ST : ..	PR (3·81) KR (6·41)	CD	79	98	66	B	T	OHT (62,500)	Kumbakonam (10 Kms.)	741	62	92	25	5

1981 Census

STATE

Civic and Other Amenities, 1979

Sl. No.	Class and name of town	Civic administration status (in 1980)	Population	Scheduled Castes and Scheduled Tribes population		Road length (in kms.)		System of sewerage	Number of latrines			Method of disposal of night soil	Protected water supply		Fire fighting service	Electrification (Number of connections)				
									Water borne	Service	Others		Source of supply	System of storage with capacity in litres (in brackets)		Domestic	Industrial	Commercial	Road lighting (points)	Others
1	2	3	4	5		6		7	8	9	10	11	12	13	14	15	16	17	18	19
(vii)	I Vellore	M	174,247	SC :	18,067	PR	(80·56)	OSD	1,712	11,440	..	WB, ST	T	SR (3,818,000)	Yes	13,207	1,205	5,640	2,674	210
				ST :	168	KR	(11·40)													
(viii)	VI Virudambattu	GP	2,891	SC :	1,213	PR	(2·00)	OSD	12	80	..	HL	T	OHT (100,000)	Vellore (2 kms.)	197	3	..	65	..
				ST :	42	KR	(0·40)													
419.	Vembaditalam									See Vembaditalam		Urban Agglomeration								
	Vembaditalam Urban Agglomeration		5,667	SC :	391	PR	(5·00)	..	..	..	4	..	..	OHT (14,000) BWP (N.A)**	..	1,085	282	267	139	..
				ST :	..	KR	(2·00)													
(i)	VI Senaipalaiyam	GP	1,344	SC :	57	PR	..	OSD	..	..	..	..	T	BWP (N.A.)**	Salem (21 kms.)	125	2	1	26	..
				ST :	..	KR	(2·00)													
(ii)	VI Vembaditalam	GP	4,323	SC :	334	PR	(5·00)	OSD	..	..	4	..	T	OHT (14,000)	Salem (22 kms.)	960	280	266	113	..
				ST :	..	KR	..													
420.	Vengavasal									See Madras Urban		Agglomeration								
421.	V Vennandur	NP	9,834	SC :	646	PR	(1·86)	OSD	..	8	..	WB	T, W	OHT (8,500)	Rasipuram (13 kms.)	1,800	3	215	159	..
				ST :	4	KR	(7·79)													
422.	III Vikramasingapuram	NP	49,319	SC :	2,521	PR	(36·30)	OSD, PT	..	1,100	..	WB, ST	T, TW	OHT (80,000)	Pettai (33 kms.)	2,483	50	930	600	..
				ST :	47	KR	(11·70)													
423.	Vilangudi									See Madurai Urban		Agglomeration								
424.	Vilankurichchi									See Coimbatore		Urban Agglomeration								
425.	V Vilattikulam	NP	8,583	SC :	1,202	PR	(13·10)	OSD, CD	1	80	..	WB, ST	T	OHT (120,000)	Kovilpatti (35 kms.)	585	19	336	216	86
				ST :	43	KR	(6·10)													
426.	II Villupuram	M	77,091	SC :	7,993	PR	(36·33)	OSD, CD	427	9,021	..	WB, ST	T	IG (1,750,000)	Yes	4,211	620	2,365	1,020	..
				ST :	187	KR	(2·83)													
427.	IV Viravanallur	NP	16,818	SC :	2,184	PR	(15·00)	CD	..	68	..	WB	T	OHT (56,250)	Pettai (17 kms.)	1,670	35	370	427	23
				ST :	88	KR	(18·00)													
428.	Virudambattu									See Vellore Urban		Agglomeration								
429.	II Virudunagar	M	68,047	SC :	4,260	PR	(42·10)	OSD	..	1,024	7,100	B, ST	T	OHT (3,000,000)	Yes	8,091	804	2,587	1,660	31
				ST :	159	KR	(2·00)													
430.	V Viswanattam	GP	8,825	SC :	1,074	PR	(1·40)	OSD	..	..	..	..	T	OHT (5,000)	Sivakasi (6 kms.)	191	21	53	36	3
				ST :	..	KR	(0·44)													
431.	III Vriddhachalam	M	42,116	SC :	5,651	PR	(20·03)	OSD, CD	..	867	199	WB	T	IG (8,000)	Yes	2,492	227	749	720	45
				ST :	243	KR	(24·60)													
432.	IV Walajabad	NP	10,731	SC :	2,554	PR	(15·36)	OSD	1	5	..	WB	T	OHT (265,000)	Kanchipuram (12 kms.)	1,020	32	..	450	..
				ST :	47	KR	(4·23)													
433.	Walajapet									See Arcot Urban		Agglomeration								
434.	Wellington									See Coonoor Urban		Agglomeration								

**Not Available

1981 Census

STATE

Civic and other Amenities

Town Directory

MENT—IV A

in Notified Slums, 1979

Sl. No.	Class* and name of Town	Name of slum	Area of slum (in sq. kms.)	Population of slum	Paved Roads (in kms.)	System of sewerage	No. of Latrines				Method of disposal of night soil	No. of tap points/ public hydrants installed for supply of protected water	Electrification (No. of connections)		
							Private			Community			Domestic	Road lighting (points)	Others
							Water borne	Service	Others						
1	2	3	4	5	6	7	8	9	10	11	12	13	14	15	16
1.	II Alandur	..	..	..	..	..	..	..	..	..	..	..	..	..	..
2.	I Ambattur	..	..	..	..	..	..	..	..	..	..	..	..	..	..
3.	II Ambur	Kasba 'B'	2.580	2,700	PR .. KR (0.50)	OSD	..	35	2	3	WB	7	NA	15	..
		Sanankuppam	1·320	1,600	PR .. KR (0·25)	OSD	..	12	..	..	WB	6	NA	8	..
		Tharvazhi P. A. K. Colony near Tannery	0·640	450	PR .. KR (0·15)	OSD	..	..	..	..	WB	1	NA	3	..
4.	II Arakkonam	Ambethkar Nagar	0·030	2,500	PR (4·00) KR ..	OSD	..	75	..	2	WB	13	..	26	..
		Arundathipalaiyam	0·001	200	PR (0·80) KR ..	OSD	..	..	..	..	WB	..	..	8	..
		Griblespet Colony	0·010	1,500	PR (2·34) KR ..	OSD	..	30	..	..	WB	5	..	17	..
		Scavengers Colony	0·010	1,500	PR (2·21) KR ..	OSD	..	25	..	1	WB	8	..	46	..
		Somasundaram Colony	0·020	4,000	PR (2·40) KR ..	OSD	..	100	..	..	WB	3	..	8	..
5.	II Aruppukkottai	Adi Dravidar Street	0·0018	600	PR. (0·18) KR ..	OSD	..	..	..	..	WB	1	14	2	..
		Ambethkar Street	0·0040	500	PR (0·22) KR ..	OSD	..	..	..	..	WB	1	10	2	..
		Mariamman koil Street Ramasamypuram	0·0032	300	PR (0·16) KR ..	OSD	..	..	..	..	WB	1	15	4	..
		Muthusamypuram Street	0·0056	600	PR (0·26) KR ..	OSD	..	..	..	..	WB	..	20	4	..
		Pandyan Street	0·0035	400	PR (0·15) KR ..	OSD	..	..	..	..	WB	1	10	4	..
		Thirunagaram Arunthathiar Street	0·0050	350	PR (0·30) KR ..	OSD	..	..	..	..	WB	..	5	2	..
6.	II Attur	Ambethkar Colony	0·100	1,946	PR (0·40) KR ..	OSD	1	..	..	3	WB	4	..	24	..
		Annanagar	0·500	446	PR (0·05) KR ..	OSD	..	1	..	..	WB	..	..	7	..
		Mandavelipakkam	0·500	446	PR (0·30) KR ..	OSD	..	..	..	..	..	..	..	12	..
		Mullaivadi	1·250	3,023	PR (0·40) KR ..	OSD	..	1	..	1	WB	2	..	15	..
		Periyar Street	0·500	1,976	PR (0·30) KR ..	OSD	..	1	..	1	WB	6	..	17	..

1981 Census

STATE

Civic and other Amenities

Town Directory

MENT—IV A

in Notified Slums, 1979

Sl. No.	Class* and name of Town	Name of slum	Area of slum (in sq. kms.)	Population of slum	Paved Roads (in kms.)		System of sewerage	No. of Latrines				Method of disposal of night soil	No. of tap points/ public hydrants installed for supply of protected water	Electrification (No. of connections)		
								Private			Community			Domestic	Road lighting (points)	Others
								Water borne	Service	Others						
1	2	3	4	5	6		7	8	9	10	11	12	13	14	15	16
7.	I Avadi	..	..	..	..		..	..	..	..	1	WB	2	..	4	1
8.	II Bodinayakkanur	Municipal Scavenger Colony	0·0150	1,100	PR	(0·51)	OSD	..	..	..	..	ST	4	56	3	..
9.	II Chidambaram	..	..	..	KR	..										
10.	I Coimbatore	Arunthathiar Colony (Kamarajapuram)	0·0022	330	PR	(0·20)	OSD	66	..	..	..	ST	8	186	18	..
		Balayan Thottam	0·0226	1,450	KR											
		Lingai Goundan Thottam	0·0052	1,430	PR	(0·50)	OSD	290	..	..	..	ST	4	105	23	..
		North of Perur Road Colony (Selvapuram)	0·1133	6,940	KR											
		Slaughter House	0·0141	1,230	PR	(0·65)	OSD	286	..	..	..	ST	38	468	98	..
		South of Perur Road Colony (Selvapuram)	0·0823	3,625	KR	..										
		Vincent Road	0·0102	1,760	PR	(2·75)	PT	1,388	..	..	..	ST	2	102	23	..
					KR											
11.	I Cuddalore	Alaicherry	0·022	400	PR	(0·50)	OSD	246	..	..	..	ST	27	214	46	..
		Anna Nagar	0·002	166	KR	..										
		Arunthathiyar Nagar	0·004	337	PR	(2·00)	PT	725	..	..	..	ST	15	150	32	..
		Attrangarai Colony	0·133	560	KR											
		Balan Colony	0·005	145	PR	(0·50)	OSD	352	..	..	..	ST	4	56	3	..
		Chellankuppam	0·182	1,360	KR	..										
		Devanam pattinam	0·012	1,700	PR	(0·29)	..	..	..	..	1	WB	3	N.A.	4	..
		Kulandai Colony	0·022	648	KR	..										
		Kuppan Colony	0·007	320	PR	(0·21)	..	..	..	..	..	WB	3	N.A.	1	..
					KR						1					
		Malumiarpettai	0·017	266	PR	(0·42)	OSD	..	..	..	..	WB	2	N.A.	3	..
		Nathaveli	0·060	500	KR	..										
		Scavengers Colony	0·006	300	PR	(0·53)	..	..	..	..	1	WB	4	N.A.	4	..
		Singanathoppu	0·077	1,000	KR	..										
		Thanam Colony	0·033	530	PR	(0·22)	..	..	..	..	1	WB	4	N.A.	1	..
		Vandipalayam New Colony	0·008	633	KR	..										
		Vilvarayanatham Colony	0·061	1,289	PR	(3·29)	OSD	..	..	..	1	WB	8	N.A.	20	..
					KR	..										
					PR	(1·00)	..	..	..	..	1	WB	9	N.A.	30	..
					KR	..										
					PR	(0·54)	..	..	..	..	1	WB	3	N.A.	2	..
					KR	..										
					PR	(0·35)	OSD	..	..	..	1	WB	3	N.A.	4	..
					KR	..										
					PR	(0·30)	..	..	..	..	1	WB	3	N.A.	1	..
					KR	..										
					PR	(2·00)	..	..	..	..	1	WB	4	N.A.	26	..
					KR	..										
					PR	(0·42)	OSD	..	..	..	..	WB	1	N.A.	5	..
					KR	..										
					PR	..	..	..	..	..	1	WB	3	N.A.	10	..
					KR	(0·94)										
					PR	(0·48)	..	..	..	..	..	WB	5	N.A.	1	..
					KR	..										
					PR	(0·56)	OSD	..	..	..	..	WB	3	N.A.	4	..
					KR	..										
					PR	(1·80)	OSD	..	..	..	1	WB	7	N.A.	1	..
					KR	..										

1981 Census

STATE

Civic and other Amenities

Town Directory

MENT—IV A

In Notified Slums, 1979

Sl. No.	Class* and name of Town	Name of slum	Area of slum (in sq. kms.)	Population of slum	Paved Roads (in kms.)	System of sewerage	No. of latrines: Private: Water borne	No. of latrines: Private: Service	No. of latrines: Private: Others	No. of latrines: Community	Method of disposal of night soil	No. of tap points/ public hydrants installed for supply of protected water	Electrification (No. of connections): Domestic	Electrification (No. of connections): Road lighting (points)	Electrification (No. of connections): Others
1	2	3	4	5	6	7	8	9	10	11	12	13	14	15	16
12.	II Dharmapuri	..	..	..	..	..	..	..	..	..	..	..	..	..	..
13.	I Dindigul	Asanathpuram	0·0040	2,000	..	..	..	..	..	..	..	1	35	13	1
		Ayyankulam	0·0081	2,000	..	OSD	..	..	..	..	..	1	9	10	4
		Balathirupathy	0·0035	500	..	OSD	..	..	..	..	..	..	..	3	..
		Chellandy Colony	0·0081	1,500	..	OSD	..	..	..	..	..	2	1	14	..
		Chidambaranar Street	0·0081	1,000	..	OSD	..	..	..	..	..	..	7	5	..
		Kakkan Nagar	0·0081	1,500	PR KR (3·00)	OSD	..	..	..	..	..	1	55	4	8
		Kamarajapuram	0·0061	1,500	..	OSD	..	..	..	..	..	1	15	5	..
		Karunanithy Nagar	0·0061	1,500	..	OSD	..	..	..	..	..	1	7	..	..
		Kuttakulam	0·0035	1,500	..	OSD	..	..	..	..	..	1	10	7	1
		Muncipal Colony	0·0081	3,000	..	OSD	..	..	..	..	..	2	149	10	..
		Paraimedu	0·0081	3,000	..	OSD	..	..	..	..	..	1	15	15	..
		Pilliarpalayam	0·0061	1,500	..	OSD	..	..	..	..	..	1	..	12	..
14.	I Erode	Alamarathu Huts	0·2700	1,200	..	S	..	..	..	2	ST	2	15	5	..
		Devendra Vellalapuram (Senguttuvan Street)	0·0020	743	..	OSD	..	2	..	1	WB	3	3	7	..
		Huts at Nataraja Theatre	0·0011	456	..	OSD	..	..	..	1	S	1	..	4	..
		Huts in Both sides of Jeevanandam Road (Perumpallaodai)	0·0045	1,803	..	OSD	..	2	..	1	S	4	2	7	..
		Krishnam Palayam	0·0033	1,270	PR KR (0·49)	OSD	..	2	..	2	WB	6	10	17	..
		Northern side huts at Gandhiji Road near Manickam Theatre (Huts near Stoney Bridge)	0·0132	955	..	OSD	..	..	..	..	S	2	..	..	..
		Perumpallam Odai Huts developed by the Housing Board	0·5500	5,000	..	..	..	..	..	..	..	..	..	..	..
		Poonthurai Road	0·0200	600	..	..	..	..	..	..	..	..	..	3	..
		Rajaji Puram	0·2500	1,080	PR KR (0·40)	S	..	..	..	2	ST	2	30	8	1
		Western Huts in E. V. N. Road Stoney Bridge (Asokapuri)	0·0017	1,255	..	OSD	..	..	..	..	S	3	..	..	..
15.	II Gudiyattam	Chedukkarai	0·011	1,500	PR KR (0·50)	OSD	..	..	..	..	..	2	6	11	..
		Cheruvengi	0·020	1,000	PR KR ..	OSD	..	25	..	1	WB	3	35	20	..
		Jogimadam	0·003	1,500	PR KR (0·15)	OSD	..	5	..	..	WB	1	5	8	..
		Kaspa	0·032	1,500	PR KR (0·15)	OSD	..	..	..	1	WB	3	30	16	..
		Kandasamudram	0·012	1,500	PR KR (0·30)	OSD	..	..	..	1	WB	1	6	4	..
		Nellorepet	0·002	1,600	PR KR (0·15)	OSD	..	..	..	..	..	1	15	8	..
		R. S. Nagar	0·013	1,500	PR KR (0·40)	OSD	..	..	..	1	WB	2	25	15	1
		Thalayattam	0·040	1,200	PR KR (0·10)	OSD	..	..	..	1	WB	3	20	15	..

STATEMENT-IV A

Sl. No.	Class* and name of Town	Name of slum	Area of slum (in sq. kms.)	Population of slum
1	2	3	4	5
23	1 Madras (contd.)	Ananda Vinayagar Koil Street	0·0042	2,000
		Ananthanayagi Nagar in C.B. Road	0·0027	650
		Ananthanayagi Nagar in Thiyagappa Chetty Street	0·0016	200
		Anathai Kuppam	0·0071	750
		Angamuthu Naicken Street	0·0020	130
		Anjaneya Nagar	0·0121	850
		Anjaneyar Koil Street	0·0037	225
		Annai Anjugam Nagar	0·0006	150
		Anna Nagar	0·0160	2,500
		Anna Nagar	0·0055	550
		Anna Nagar (New Avadi Road)	0·0030	300
		Anna Nagar	0·0100	1,300
		Ansari (Dr) Street Slum	0·0063	1,100
		Anwarmiyan Garden	0·0020	420
		Appadurainaicken Thottam	0·0080	480
		Appa Rao Garden	0·0027	1,050
		Appa Rao Garden	0·0175	2,000
		Appasami Pillai Thottam	0·0016	80
		Appasamy Pillai Street	0·0040	500
		Appavoo Nagar (Subbu Pillai Thottam)	0·0300	1,155
		Appu Maistry Street Slum	0·0027	150
		Arani Rangian Thottam	0·0018	200

Paved Roads (in kms.)		System of sewerage	No. of latrines: Private: Water borne	No. of latrines: Private: Service	No. of latrines: Private: Others	No. of latrines: Community	Method of disposal of night soil	No. of tap points/ public hydrants installed for supply of protected water	Electrification (No. of connections): Domestic	Electrification (No. of connections): Road lighting (points)	Electrification (No. of connections): Others
6		7	8	9	10	11	12	13	14	15	16
..		..	..	..	..	..	..	..	..	..	..
..		S	..	..	..	..	..	1	..	1	..
..		S	..	..	..	..	..	1	..	2	..
PR KR	(0·800) ..	S	..	..	..	..	..	4	..	4	..
PR KR	(0·180) ..	..	..	..	..	..	..	1	..	3	..
PR KR	(4·000) ..	S	6	..	..	..	S	2	..	6	..
PR KR	(0·110) ..	S	..	..	..	..	..	1	22	3	..
PR KR	(0·700) ..	S	..	..	..	..	..	..	..	..	..
..		S	32	..	..	..	ST	8	..	45	..
PR KR	(0·460) ..	S	..	..	..	4	ST	3	..	14	..
..		OSD	..	..	..	..	..	..	..	..	..
..		OSD	..	..	..	..	..	..	..	..	..
..		..	..	..	..	..	..	..	..	..	..
..		..	..	..	..	..	..	..	..	..	..
..		..	..	..	..	..	..	1	..	1	..
..		S	..	..	..	3	S	5	..	3	..
PR KR	(1·500) ..	..	50	50	..	..	S	6	..	14	..
..		S	..	..	..	..	..	..	..	..	..
PR KR	(0·100) ..	S	..	..	..	..	..	3	..	3	..
..		S	..	..	..	..	..	..	..	..	..
PR KR	(0·100) ..	S	..	..	..	8	ST	5	..	..	..
..		S	..	..	..	..	..	2	..	19	..

1981 Census

STATE

Civic and other Amenities

Town Directory

MENT—IV A

in Notified Slums, 1979

Sl. No.	Class* and name of Town	Name of slum	Area of slum (In sq. kms.)	Population of slum	Paved Roads (in kms.)		System of sewerage	No. of Latrines				Method of disposal of night soil	No. of tap points/ public hydrants installed for supply of protected water	Electrification (No. of connections)		
								Private			Community			Domestic	Road lighting (points)	Others
								Water borne	Service	Others						
1	2	3	4	5	6		7	8	9	10	11	12	13	14	15	16
16.	II Kadaiyanallur	..	..	..	..	..		..	..	..	..	..	..	..	..	..
17.	II Kambam	..	..	..	..	..		..	..	..	..	..	...	..	..	..
18.	I Kanchipuram	..	..	..	..	..		..	..	..	..	..	...	..	..	..
19.	II Karaikkudi	Keeloorani Dravidar Kudiyiruppu	0·1100	3,000	PR KR	(0·40)	OSD	..	..	..	..	WB	9	63	26	9
		Sengaivalaiyar Kudiyiruppu	0·2000	1,500	PR KR	(1·81)	OSD	1	1	4	..	WB	21	112	42	6
		Veeraian Kanmoi Kudiyiruppu	0·1900	2,000	PR KR	(0·22)	OSD	..	..	..	..	WB	7	52	12	3
20.	II Karur	..	..	..	..	..		..	..	..	..	..	..	..	..	..
21.	II Kovilpatti	..	..	..	..	..		..	..	..	..	..	..	..	...	..
22.	I Kumbakonam	..	..	..	..	..		..	..	..	..	..	..	..	..	...
23.	I Madras	Abbaichetty Thottam	0·0022	165		..	S	..	..	..	..	..	..	..	3	..
		Adi Andhra Nagar	0·0027	150		..	OSD	..	..	..	..	..	..	..	..	..
		Adi Kesavapuram (Napier Park) Hutting ground at pumping station Road	0·0025	670		..	..	18	..	..	..	S	1	..	3	..
		Adi Seshadri Nagar	0·0166	900	PR KR	(0·230)	S	..	..	..	..	..	7	120	9	..
		Alagiri Nagar	0·0040	125		..	..	..	..	..	..	..	..	..	10	..
		Alagiripuram	0·0030	325	PR KR	..	OSD	30	..	..	..	ST	2	..	3	..
		Albert Jesudoss Colony	0·0018	700	PR KR	(0·182) (3·000)	S	32	..	..	..	S	2	..	15	..
		Alcot (Urur) kuppam	0·0060	705	PR KR	(0·680)	S	141	..	..	..	S	6	..	17	..
		Allasamy Thottam	0·0021	150		..	S	..	2	..	..	S	2	7	..	..
		Ambedkar Nagar	0·0094	1,900		..	S	..	..	..	..	..	4	..	22	..
		Ambedkar Nagar	0·0171	2,550	PR KR	(0·500)	S	..	..	..	..	..	..	..	..	..
		Ambedkar Nagar	0·0130	1,200	PR KR	(0·300)	..	..	..	..	..	..	7	..	6	..
		Ambedkar Nagar	0·0024	105		..	S	..	1	..	..	ST	1	..	1	..
		Ameerjan Sahib Street	0·0031	80		..	..	..	..	..	..	..	..	..	..	..
		Amirthammal Colony	0·0006	625	PR KR	(0·300)	S	..	..	..	..	..	..	..	8	..
		Ammaniammal Thottam Othavadai	0·0018	5,600	PR KR	(0·900)	..	50	50	200	12	S	12	50	21	..
		Ammankoil Street Slum	0·0010	N.A.		..	..	..	..	..	..	..	..	..	..	..
		Anaikulam	0·0068	1,550	PR KR	(0·200)	..	..	..	..	..	..	2	..	6	..

1981 Census

STATE

Civic and other Amenities

Town Directory

MENT—IV A

in Notified Slums, 1979

Sl. No.	Class* and name of Town	Name of slum	Area of slum (in sq. kms.)	Population of slum	Paved Roads (in kms.)	System of sewerage	No. of latrines				Method of disposal of night soil	No. of tap points/ public hydrants installed for supply of protected water	Electrification (No. of connections)		
							Private			Community			Domestic	Road lighting (points)	Others
							Water borne	Service	Others						
1	2	3	4	5	6	7	8	9	10	11	12	13	14	15	16
23.	I Madras (contd.)	Backside of Railway Colony in Walltax Road	0·0097	260	..	S	..	..	..	..	..	..	..	..	..
		Bajanai koil Street	0·0002	200	PR (0·400) KR ..	S	32	..	..	..	S	2	..	4	..
		Bajanai koil Street Slum	0·0200	140	..	..	..	..	..	..	..	..	..	14	..
		Bakthavatchalam Colony	0·0525	8,850	PR (0·910) KR ..	S	..	..	..	16	ST	4	..	20	..
		Bakthavatchalam Colony	0·0030	56	..	..	..	..	..	..	..	..	..	..	..
		Balakrishna Mudali Street	0·0027	375	PR (0·210) KR ..	S	..	..	..	8	S	2	..	5	..
		Balakrishna Pillai Street Slum	0·0025	100	PR (0·100) KR ..	S	..	..	..	..	..	1	..	2	..
		Balard Street	0·0017	90	PR (0·300) KR ..	..	..	..	..	..	..	2	..	5	..
		Baraka Road Slum at Ambedkar Nagar	0·0016	115	..	..	..	..	..	..	..	2	..	2	..
		Barathi Dasan Nagar	0·0045	450	PR (0·030) KR ..	..	..	..	..	..	..	1	..	1	..
		Barathi Nagar	0·0039	2,500	..	S	16	..	..	..	ST	14	..	17	..
		Barathi Nagar	0·0009	350	..	S	8	..	..	..	S	4	4	7	..
		Barathi Nagar	0·0021	710	PR (0·700) KR ..	S	..	..	..	12	ST	14	..	6	..
		Barathi Nagar (Chinnakarakuttai)	0·0200	1,025	..	..	..	..	..	18	S	3	..	10	..
		Barathi Nagar	0·0111	1,060	PR .. KR (0·396)	OSD	25	..	..	12	ST	2	..	3	..
		Barrack's Street Slum	0·0010	..	..	..	..	..	..	..	..	..	..	..	..
		Basha Thottam at Kamilal Street	0·0075	1,140	PR (0·120) KR ..	..	..	..	..	12	S	6	..	20	..
		Bashya Karalu Naidu Street	0·0003	300	..	S	60	..	..	1	S	3	..	3	..
		Batcha Sahib Street Slum	0·0029	77	..	..	..	..	..	..	..	..	..	..	..
		Beemanna Mudali Thottam I Part	0·0003	50	..	..	..	..	..	..	..	..	..	..	..
		Beemanna Mudalai Thottam II Part	0·0043	505	..	..	..	..	..	..	..	..	..	..	..

Sl. No.	Class* and name of Town	Name of slum	Area of slum (in sq. kms.)	Population of slum
1	2	3	4	5
23.	I Madras (contd.)	Arulayammanpet	0·0030	320
		Arumbakkam Cherry	0·0100	150
		Arumugam Pillai Street at Thideer Nagar	0·0035	330
		Arumuga Vathiyar Street	0·0006	190
		Arunachalaputram	0·0160	670
		Arunachaleeswarar koil Street	0·0011	220
		Arunthathiyar Nagar Slum	0·0160	1,400
		Aryan Lane	0·0328	85
		Aseervatha Puram	0·0005	150
		Ashok Nagar	0·0200	3,000
		Asirvathapuram	0·0078	2100
		Athreyapuram	0·0060	81
		Attai Gramapalayam at Kumarappa Chetty Street	0·0079	260
		Attucheri Muthumariamman Koil Street	0·0003	45
		Avalpattarai	0·0027	200
		Avoor Muthiah Mudali Street	0·0007	60
		Avvai Nagar	0·0014	60
		Avvaipuram	0·0116	660
		Ayothiya kuppam	0·0375	3,540
		Azad Nagar	0·0030	1,000
		Azeez Nagar S.N.A.	0·0032	220

Paved Roads (in kms.)		System of sewerage	No. of Latrines				Method of disposal of night soil	No. of tap points/ public hydrants installed for supply of protected water	Electrification (No. of connections)		
			Private			Community			Domestic	Road lighting (points)	Others
			Water borne	Service	Others						
6		7	8	9	10	11	12	13	14	15	16
..		..	..	..	..	..	..	3	..	2	..
..		..	..	..	..	..	..	..	..	..	..
..		..	..	..	..	..	..	1	..	2	..
PR KR	(0·020) ..	..	..	..	..	..	..	1	..	4	..
..		..	..	..	..	..	..	..	..	..	..
..		S	..	17	..	..	ST	2	40	..	..
PR KR	(1·460) ..	S	..	..	..	..	..	12	450	31	..
..		..	..	..	..	..	..	..	..	..	..
PR KR	(0·700) ..	S	..	..	..	20	S	14	..	30	..
PR KR	(1·400) ..	S	..	..	..	24	S	16	..	24	..
PR KR	(0·500) ..	..	..	..	..	..	..	10	..	22	..
..		..	..	..	..	..	..	..	..	..	..
PR KR	(0·500) ..	S	12	..	..	..	S	1	..	5	..
..		S	..	4	..	..	ST	16	..	8	..
..		..	..	..	..	..	..	..	..	..	..
..		S	..	..	..	..	..	..	..	1	..
PR KR	(0·100) ..	S	..	..	..	..	..	4	..	..	..
PR KR	(0·200) ..	S	..	..	..	10	ST	2	..	..	..
PR KR	(1·200) ..	S	708	..	..	..	S	5	..	12	..
PR KR	(1·039) ..	S	..	..	..	16	ST	..	..	10	..
..		S	6	..	..	..	ST	..	..	..	..

Sl. No.	Class* and name of Town	Name of slum	Area of slum (in sq. kms.)	Population of slum
1	2	3	4	5
23.	I Madras (contd.)	Beershop lane (Lakshmana Pillai Street)	0·0012	70
		Begam Sahib Street Slum	0·0010	50
		Bentlemen Garden	0·0118	300
		Beriberi Road Slum	0·0020	400
		Bharathwajeswaran Colony	0·0031	13
		Bhoosanam Street	0·0040	405
		Bishop land	0·0034	850
		Bojaraja Nagar	0·0317	3,650
		Boopathy Nagar	0·0125	150
		Bricklin Road (Back side)	0·0021	105
		Brindavanam	0·0125	750
		B.R.N. Garden	0·0109	1,900
		B.S. Moorthy Nagar	0·0087	750
		Bunder Garden	0·0067	730
		Canal Bank Puram	0·0010	145
		Canal Bank Slum in Cutcheri Road	0·0005	50
		Canal Nagar	0·0069	800
		Canal Nagar	0·0131	2,400
		Canal Nagar	0·0040	560
		Canalpuram at Kattai Thotty Sandhu	0·0029	2,060
		Canalpuram at Thideer Nagar	0·0015	350
		Canalpuram or Canal Bank	0·0075	530

Paved Roads (in kms.)		System of sewerage	No. of latrines: Private: Water borne	No. of latrines: Private: Service	No. of latrines: Private: Others	No. of latrines: Community	Method of disposal of night soil	No. of tap points/ public hydrants installed for supply of protected water	Electrification (No. of connections): Domestic	Electrification (No. of connections): Road lighting (points)	Electrification (No. of connections): Others
6		7	8	9	10	11	12	13	14	15	16
PR	(0·300)	..	..	..	..		..	2	..	3	..
KR	..										
PR	(0·060	..	..	..	..	..	..	1	..	1	..
KR	..										
	..	S	..	..	..		..	2	..	10	..
PR	(0·750)	S	..	..	..	4	S	3	..	4	..
KR	..										
	..	..	..	..	..	..	..	..	..	8	..
PR	(0·150)	S	..	..	..	..	..	2	..	3	..
KR	..										
	..	S	12	..	..	..	S	..	..	..	..
	..	S	..	..	..	..	..	4	..	21	..
PR	(0·110)	..	..	..	..	4	S	2	..	4	..
KR	..										
	..	S	..	..	..	10	..	1	..	1	..
PR	(0·950)	S	..	..	..	16	S	10	15	24	..
KR	..										
PR	(0·500)	S	4	..	..	..	S	3	..	17	..
KR	..										
	..	S	..	..	..	..	..	19	10	..	..
PR	(0.750)	S	..	..	..	..	..	5	..	14	..
KR	..										
PR	..	..	..	..	..	..	..	1	..	3	..
KR	(0·180)										
	..	..	..		..		..	..	..	..	..
	..	S	..	..	..	2	S	8	..	3	..
	..	S	..	3	..	..	S	3	..	..	..
	..	..	..	..	..	..	..	1	..	1	..
PR	(0·060)	..	..	..	..	..	..	1	..	4	..
KR	..										
	..	..	..	..	..	..	..	..	..	1	..
	..	..	..	..	..	..	..	1	..	5	..

Sl. No.	Class* and name of Town	Name of slum	Area of slum (in sq. kms.)	Population of slum
1	2	3	4	5
23.	I Madras (contd.)	Choolaimedu	0·0045	560
		C.I.T. Nagar	0·0364	100
		Codbeda or Cowthbeda Slum	0·0027	N.A.
		Coronation Nagar	0·0268	700
		Corporation Colony	0·0125	400
		Corporation Sweepers Colony at Jothi Thottam at Neruppumedu	0·0110	2,900
		Cowthbeda New Labour Street	0·0024	200
		Cox Street Slum	0·0007	100
		Cross Road Slum	0·0022	300
		Cutcheri Road Slum	0·0050	65
		Dadsha Makkan Slum	0·0015	2,900
		Damodaran Nagar	0·0008	500
		Damodarapuram	0·0200	4,000
		Debar Nagar	0·0060	450
		Decastar Road (Karunanidhi Nagar)	0·0047	850
		Demellows Road Slum	0·0008	75
		Desiganandapuram	0·0057	620
		Desigan Nagar	0·0006	60
		Devaraja Gramani Thottam	0·0068	1,500
		Devaraja Mudali Street	0·0004	40
		Devaraja Mudali Thottam	0·0065	85

Paved Roads (in kms.)	System of sewerage	No. of latrines: Private: Water borne	No. of latrines: Private: Service	No. of latrines: Private: Others	No. of latrines: Community	Method of disposal of night soil	No. of tap points/ public hydrants installed for supply of protected water	Electrification (No. of connections): Domestic	Electrification (No. of connections): Road lighting (points)	Electrification (No. of connections): Others
6	7	8	9	10	11	12	13	14	15	16
..	S	..	..	1	..	ST	..	..	..	..
..	..	..	..	..	..	..	1	..	1	..
..	..	..	..	..	..	..	..	..	..	..
..	S	..	..	..	..	..	2	..	13	..
..	..	..	..	..	..	..	6	..	..	..
..	S	..	..	8	..	ST	..	..	..	..
..	..	..	..	..	1	S	2	..	7	..
PR KR (0·100) ..	..	..	..	..	..	..	1	..	..	..
..	S	..	..	10	..	S	..	..	..	..
..	..	..	..	..	..	..	..	..	..	..
PR KR (0·080) ..	S	..	..	..	..	..	2	4	3	..
..	S	..	..	..	48	ST	..	..	..	..
PR KR (0·400) ..	..	..	..	..	3	S	9	..	8	..
PR KR (1·220) ..	S	..	..	..	32	ST	16	..	21	..
PR KR (0·410) ..	S	..	..	..	..	..	9	95	16	..
PR KR (0·050) ..	..	..	..	..	..	..	..	..	..	..
PR KR (1·220) ..	S	..	..	..	16	ST	6	..	10	..
..	S	..	..	..	..	..	4	..	6	..
..	S	..	..	..	..	..	1	..	4	..
..	..	..	..	..	..	..	..	..	..	..
..	..	..	..	..	..	..	1	..	1	..

Sl. No.	Class. and name of Town	Name of slum	Area of slum (In sq. kms.)	Population of slum
1	2	3	4	5
23.	I Madras (contd.)	Cemetry Road (East)	0·0305	2,400
		Cemetry Road (West)	0·0190	2,400
		Chakrapani Street Slum	0·0008	150
		Chamiers Lane	0·0018	100
		Chandrayogi Samadhi Street at Sastri Nagar	0·0053	113
		Chappakkal Ramanujulu Garden Street	0·0066	60
		Chekkumedu Maidanam (Subramania Thottam)	0·0090	200
		Chellammal Thottam	0·0018	320
		Chemmanpettai	0·0053	185
		Cherian Nagar	0·0058	2,150
		Chetpet Railway Station slum at Osankulam	0·0019	20
		Chetpet Thangal or Kamaraj Nagar at T. P. Chatram	0·0200	1,755
		Chettithottam	0·0416	2,835
		Chetty Thottam	0·0069	1,700
		Chetty Thottam at Komuttichatram slum	0·0040	1,500
		Chidambaram Nagar	0·0023	400
		Chinna Chembarambakkam	0·0079	2,500
		Chinnathambi Naicken Street	0·0032	250
		Chittibabu land slum	0·0006	170
		Chockalinga Gramani Thottam	0·0063	1,600

Paved Roads (in kms.)	System of sewerage	No. of latrines: Private: Water borne	No. of latrines: Private: Service	No. of latrines: Private: Others	No. of latrines: Community	Method of disposal of night soil	No. of tap points/ public hydrants installed for supply of protected water	Electrification (No. of connections): Domestic	Electrification (No. of connections): Road lighting (points)	Electrification (No. of connections): Others
6	7	8	9	10	11	12	13	14	15	16
PR KR (0·260)	S	800	..	..	44	ST	..	..	7	..
PR KR (0·500)	S	672	..	..	..	ST	13	400	22	..
..	..	..	..	..	..	..	..	..	..	..
..	S	..	..	1	..	ST	..	..	..	..
PR KR (0·090)	S	..	..	..	..	..	1	22	95	..
..	..	..	..	..	..	..	..	..	..	..
..	S	..	..	..	..	..	1	..	1	..
PR KR (0·820)	..	..	..	..	..	..	..	..	2	..
..	..	..	..	..	9	S	4	..	6	..
..	S	..	..	..	..	..	12	..	16	..
..	..	..	..	..	..	..	..	..	..	..
PR KR (0·785)	S	..	..	..	12	S	14	..	17	..
..	S	..	7	..	..	ST	28	..	15	..
PR KR (3·000)	S	22	..	..	..	S	3	..	9	..
PR KR (0·500)	OSD	10	..	..	..	S	1	20	5	..
..	S	..	..	..	2	S	3	..	3	..
PR KR (1·500)	OSD	18	..	..	12	ST	1	..	3	..
PR KR (0·300)	S	..	..	..	5	S	5	..	6	..
PR KR (0·500)	S	..	..	..	..	..	1	..	1	..
..	S	..	..	..	..	..	8	..	18	..

Sl. No.	Class * and name of Town	Name of slum	Area of slum (in sq. kms.)	Population of slum
1	2	3	4	5
23.	I Madras (contd.)	Dhanapal Nagar or Pappan Alley	0·0253	650
		Dharmapuram	0·0200	2,690
		Dharmapuram or Dharmarajakoil Thottam	0·0045	345
		Dhideer Nagar (Behind Queen Mary's College)	0·0030	500
		Dhideer Nagar	0·0090	390
		Diwan Sahib Thottam	0·0010	170
		Domning Kuppam	0·0130	1,380
		Doss Nagar Pallam	0·0063	2,000
		Drivers Colony (Employees Nagar)	0·0013	400
		Dubash Arumugam Chetty Land	0·0006	150
		Duraipillai Street	0·0002	150
		Duraisahib Street slum	0·0023	400
		Duraisamy Naicken Thottam	0·0012	280
		Durgadevi Nagar	0·0158	850
		Dwaraga Nagar	0·0160	1,155
		East Shenoy Nagar	0·0005	450
		'E' Depot	0·0045	355
		Edward Elliots Road Slum	0·0010	30
		Edward Park Street	0·0045	180
		Eganiapuram	0·0053	1,505
		Eganiapuram Eri	0·0327	470
		Ellaiamman Koil Street Slum	0·0025	1,250

Paved Roads (in kms.)		System of sewerage	No. of latrines: Private: Water borne	No. of latrines: Private: Service	No. of latrines: Private: Others	No. of latrines: Community	Method of disposal of night soil	No. of tap points/ public hydrants installed for supply of protected water	Electrification (No. of connections): Domestic	Electrification (No. of connections): Road lighting (points)	Electrification (No. of connections): Others
6		7	8	9	10	11	12	13	14	15	16
..		S	..	..	..	..	..	7	..	10	..
PR KR	(0·550) ..	S	..	..	..	12	ST	42	..	20	..
PR KR	(0·620) ..	..	..	..	..	16	S	10	..	20	..
..		..	..	..	..	..	..	..	..	1	..
..		..	..	..	..	..	..	6	..	1	..
..		..	..	..	..	..	..	..	..	..	..
PR KR	(0·170) ..	S	276	..	..	..	S	..	..	9	..
PR KR	(0·600) ..	S	..	..	..	3	S	24	..	16	..
..		S	..	..	..	..	..	2	..	3	..
..		S	..	..	..	..	..	1	..	1	..
PR KR	(0·400) ..	S	..	..	..	..	..	1	..	2	..
PR KR	(2·000) ..	S	..	..	..	..	..	1	..	6	..
..		S	..	1	..	..	ST	..	..	..	..
..			..	..	..	..	..	1	..	..	..
PR KR	(0·450) ..	..	..	..	..	11	S	7	..	15	..
..		OSD	..	..	..	..	..	..	..	..	..
PR KR	(0·030) ..	..	..	..	..	..	..	2	..	6	..
..		..	..	..	..	..	..	2	..	2	..
..		..	..	..	..	..	..	..	..	..	..
PR KR	(0·350) ..	S	..	..	..	..	..	6	45	13	..
PR KR	(0·260) ..	S	..	..	..	..	..	2	..	11	..
PR KR	(0·150) ..	..	..	..	..	..	..	..	..	..	..

Sl. No.	Class* and name of Town	Name of slum	Area of slum (in sq. kms.)	Population of slum
1	2	3	4	5
23.	1 Madras (contd.)	Gangai Amman Koil Street Slum	0·0035	96
		Ghouse Mohideenpet	0·0046	1,400
		Giri Road	0·0067	1,695
		Gnanambal Garden	0·0044	404
		Gokulam	0·0060	600
		Gopalapuram	0·0088	450
		Gopalasamy Nagar	0·0030	20
		Government Farm Slum	0·0022	905
		Govindapuram	0·0011	315
		Govindarajupuram	0·0039	240
		Govindaraju Street Slum	0·0009	70
		Govindasamy Nagar	0·0030	775
		Govindasamy Nagar or Canal Nagar	0·0030	300
		Govindasamy Naicken Street	0·0008	700
		Gowdamapuram	0·0053	420
		Goyyathope	0·0250	2,000
		Goyyathope Thotti Huts	0·0100	100
		Grey Nagar I to V Cross Street	0·0029	425
		Guindy Road Slum	0·0030	130
		Gurupuram Hutting Ground (St. Mary's Road)	0·0086	1,265
		Gurusamy Nagar	0·0107	2,600

Paved Roads (in kms.)		System of sewerage	No. of latrines: Private: Water borne	No. of latrines: Private: Service	No. of latrines: Private: Others	No. of latrines: Community	Method of disposal of night soil	No. of tap points/ public hydrants installed for supply of protected water	Electrification (No. of connections): Domestic	Electrification (No. of connections): Road lighting (points)	Electrification (No. of connections): Others
6		7	8	9	10	11	12	13	14	15	16
..		..	..	..	..	..	..	..	..	..	..
PR KR	(0·500) ..	S	32	..	..	..	S	3	..	8	..
..		..	..	..	..	..	..	..	..	..	..
PR KR	(0·200) ..	S	..	..	..	..	..	2	..	12	..
PR KR	(0·120) ..	..	..	..	..	..	..	2	..	4	..
PR KR	(0·300) ..	S	..	..	..	..	..	3	..	20	..
..		..	..	..	..	..	..	..	..	2	..
..		..	..	..	..	..	..	..	..	..	..
PR KR	(0·120) ..	S	..	..	..	..	..	..	4	4	..
PR KR	(0·300) ..	..	..	..	..	..	..	..	..	4	..
..		S	..	..	..	..	..	..	..	..	..
PR KR	(0·350) ..	..	..	..	..	6	S	3	..	111	..
..		S	..	..	..	..	..	1	..	9	..
PR KR	(0·190) ..	..	..	..	..	..	..	2	..	3	..
PR KR	(0·900) ..	S	..	..	..	..	..	8	..	17	..
PR KR	(0·150) ..	S	..	..	..	..	..	302	..	..	..
..		S	..	..	..	2	S	2	..	2	..
R R	(0·100) ..	S	..	..	..	..	..	1	..	2	..
..		S	..	4	..	..	ST	1	..	1	..
..		..	..	..	..	12	S	2	..	4	..
R R	(0·500) ..	..	..	..	..	..	..	..	..	28	..

Sl. No.	Class* and name of Town	Name of slum	Area of slum (in sq. kms.)	Population of slum
1	2	3	4	5
23.	I Madras (contd.)	Erikarai	0·0012	350
		Erran Street	0·0011	55
		Erukkama Nagar—Erukka Cheri Colony	0·0126	200
		Erukkancheri High Road	0.0245	900
		Eswaran Nagar	0·0080	18
		Ethirajalu Garden Street	0·0020	50
		Fourth line Beach	0·0006	700
		Foxen Street	0·0022	460
		Gajalakshmi Colony	0·0075	3,000
		Gajalakshmi Puram	0·0065	150
		Gajapathy Lala Street Slum	0·0025	75
		Gajapathy Lala Thottam at Rajaji Nagar	0·0090	1,035
		Gandhi Irwin Bridge Slum	0·0015	25
		Gandhi Nagar	0·0021	300
		Gandhi Nagar (F.P.T.)	0·0019	1,800
		Gandhi Nagar at Thanneer Thotti	0·0022	65
		Gandhi Nagar (Canal Nagar)	0·0090	585
		Gandhipuram	0·0017	1,000
		Ganesapuram	0·0200	2,700
		Gangaram Garden	0·0028	64
		General Kumaramangalam Colony	0·0512	350

Paved Roads (in kms.)	System of sewerage	No. of latrines				Method of disposal of night soil	No. of tap points/ public hydrants installed for supply of protected water	Electrification (No. of connections)		
		Private			Community			Domestic	Road lighting (points)	Others
		Water borne	Service	Others						
6	7	8	9	10	11	12	13	14	15	16
PR KR (0·060) ..	S	..	..	..	8	ST	10	..	..	..
..	..	..	..	..	..	..	..	..	..	
PR KR (1·360) ..	..	..	..	..	..	..	..	..	46	
PR KR (1·000) ..	S	..	..	..	32	S	5	..	35	
..	..	..	..	..	..	..	..	..	..	
..	..	..	..	..	..	..	..	..	..	
PR KR (0·500) ..	S	..	..	..	..	..	..	..	7	
PR KR (0·250) ..	S	..	..	..	1	ST	5	..		..
PR KR (0·800) ..	S	6	..	..	16	S]	7	15	28	
..	..	..	..	..	..	..	..	..	..	
PR KR (0·060) ..	..	..	..	..	..	..	..	..	..	
..	..	..	..	..	8	S]	4	..	9	
PR KR (0·150) ..	S	..	..	..		..	..	..	1	
..	S	..	..	..	..	..	1	..	8	
PR KR (0·390) ..	..	..	..	..	8	S]	11	..	24	..
PR KR (0·300) ..	..	..	..	..	..	..	..	2	4	
PR KR (0·300) ..	..	..	..	..	4	S	..	..	6	..
PR KR (0·150) ..	..	..	..	..	1	ST	..	..	..	..
PR KR (1·000) ..	..	..	..	..	10	S]	8	..	20	..
..	..	..	..	..	..	..	..	..	1	..
PR KR (4·000) ..	..	..	..	..	..	..	..	..	267	..

Sl. No.	Class* and name of Town	Name of slum	Area of slum (in sq. kms.)	Population of slum
1	2	3	4	5
23.	1 Madras (contd.)	Haji Abdul Rahim Street (Jamalia) . .	0·0027	90
		Hanumanthapuram	0·0083	70
		Harbour land Slum	0·0049	1,100
		Harinarayanapuram	0·0014	215
		Harington Road Slum	0·0005	40
		Hazari Lane	0·0020	200
		Himanian Thottam	0·0030	600
		Hyder Garden I to IV Street Slum . .	0·0027	180
		Iluppai Thoppu	0·0013	350
		Independence day Park (Poonga Nagar) .	0·0025	325
		Indira Gandhi Nagar	0·0028	500
		Indira Nagar	0·0070	775
		Indira Nagar at T.P. Chatram . . .	0·0070	500
		Irusappa Maistry Street	0·0018	350
		Irusappan Street Slum	0·0015	85
		Islambeda (Pulian Thoppe 1—4 Street) .	0·0057	4,000
		Jaffer Serang Lane	0·0003	70
		Jagajivanram Nagar	0·0032	1,050
		Jagannathapuram	0·0300	1,100
		Jagannatha Raja Street	0·0015	180
		Jamalia Colony	0·0022	200

Paved roads (in kms.)		System of sewerage	No. of latrines: Private: Water borne	No. of latrines: Private: Service	No. of latrines: Private: Others	No. of latrines: Community	Method of disposal of night soil	No. of tap points/ public hydrants installed for supply of protected water	Electrification (No. of connections): Domestic	Electrification (No. of connections): Road lighting (points)	Electrification (No. of connections): Others
6		7	8	9	10	11	12	13	14	15	16
PR KR	(0·070)	S	..	..	..	..	..	1	..	2	..
	..	..	..	..	..	16	S	2	..	3	..
	..	S	..	..	..	..	..	2	..	5	..
	..	S	10	..	..	..	ST	1	..	..	..
PR KR	(0·300)	..	..	..	..	..	..	..	..	2	..
	..	..	..	..	..	4	S	1	..	4	..
	..	..	..	..	..	..	..	..	..	..	..
PR KR	(0·240)	S	..	..	..	..	..	8	130	10	..
PR KR	(0·150)	..	..	..	..	..	..	..	..	2	..
	..	..	..	..	1	..	ST	..	..	..	..
PR KR	(0·500)	S	8	..	..	..	S	..	..	4	..
PR KR	(0·240)	S	..	..	..	8	ST	2	..	4	..
	..	OSD	24	..	..	..	S	3	..	3	..
	..	S	..	..	..	..	..	5	..	6	..
PR KR	(0·020)	..	..	..	..	..	..	1	..	2	..
PR KR	(0·500)	..	..	..	..	..	..	..	..	..	..
	..	S	..	..	..	..	..	1	..	1	..
PR KR	(3·660)	S	..	..	..	40	ST	16	..	22	..
PR KR	(1·500)	S	..	60	..	28	S	9	100	20	..
PR KR	(0·300)	S	..	..	..	2	S	7	..	10	..
PR KR	(0·600)	S	..	..	..	..	..	1	..	4	

Sl. No.	Class*	and name of Town	Name of slum	Area of slum (in sq. kms.)	Population of slum
1		2	3	4	5
23.	1	Madras (contd.)	Jamalia Lane	0·0017	90
			Jamia Mosque Lane Slum	0·0013	400
			Jamia Mosque Middle Street Slum	0·0015	450
			Janmulk Sowcar Street	0·0042	1,100
			Jawahar Nagar (V.O.C. Nagar)	0·0125	2,000
			Jeeva Nagar	0·0107	1,900
			Jeevananda Nagar	0·0218	1,200
			Jeevananda Otha Salai	0·0012	75
			Jogi Kudisaigal	0·0016	200
			Jogi Kudisaigal	0·0012	100
			Jonakan Street Slum	0·0006	160
			Jones Road (Masoothi Thottam)	0·0035	2,000
			Joseph France Walt Square	0·0092	900
			Jothiammal Nagar Part I at T.P. Chatram	0·0225	400
			Jothiammal Nagar Part II at T.P. Chatram	0·0100	130
			Jothima Nagar	0·0015	400
			Jothi Nagar	0·0011	145
			Jothi Venkatachalam colony	0·0020	1,000
			Jutkapuram	0·0700	400
			Kabalamoorthy Nagar	0·0009	1,500
			Kabaleeswarar Koil Thottam & Andimanya Thottam	0·0050	630
			Kabali Nagar	0·0645	350

Paved Roads (in kms.)		System of sewerage	No. of latrines: Private: Water borne	No. of latrines: Private: Service	No. of latrines: Private: Others	No. of latrines: Community	Method of disposal of night soil	No. of tap points/ public hydrants installed for supply of protected water	Electrification (No. of connections): Domestic	Electrification (No. of connections): Road lighting (points)	Electrification (No. of connections): Other
6		7	8	9	10	11	12	13	14	15	16
PR KR	(0·200)	S	..	..	..	..	..	..	..	..	..
	..	S	6	..	..	..	S	1	..	2	..
	..	S	6	..	..	..	S	1	..	2	..
	..	S	..	..	..	..	..	1	..	4	..
PR KR	(1·100)	OSD	100	..	..	12	ST	12	..	18	..
	..	S	14	..	..	..	ST	5	..	16	..
	..	S	170	..	..	..	S	16	200	20	..
	..	S	..	7	..	..	S	2	21	5	..
	..	S	..	..	..	..	..	..	..	..	..
PR KR	(0·300)	S	..	..	..	..	..	2	3	2	..
	..	..	..	..	..	..	..	1	..	1	..
PR KR	(0·400)	S	..	..	2	..	ST	..	..	..	..
PR KR	(0·300)	S	..	..	..	..	..	2	..	3	..
PR KR	(0·100)	..	..	..	..	2	S	1	..	2	..
PR KR	(0·200)	..	..	..	..	1	S	1	..	2	..
	..	OSD	..	..	..	..	..	2	..	2	..
	..	S	..	1	..	..	ST	2	..	1	..
PR KR	(0·200)	..	..	..	..	..	..	4	..	6	..
	..	S	..	1	..	..	..	7	..	6	..
PR KR	(0·300)	..	..	..	..	1	S	2	..	3	..
PR KR	(0·008)	S	126	..	..	..	S	4	..	7	..
PR KR	(0·080)	..	..	..	..	..	..	..	..	4	..

Sl. No.	Class * and name of Town	Name of slum	Area of slum (in sq. kms.)	Population of slum
1	2	3	4	5
23.	I Madras (contd.)	Kabali Vanabojana Thottam . .	0·0240	3,780
		Kabilar Kananathar Koil Street . .	0·0016	250
		Kailasapuram	0·0125	910
		Kakkan Colony	0·0120	1,455
		Kakkanji Colony	0·0172	4,525
		Kakkanji Nagar	0·0160	1,800
		Kakkanji Nagar (Old)	0·0069	850
		Kakkanji Nagar	0·0039	20
		Kalikunram	0·0020	1,500
		Kalimanpuram (Malligapuram) . .	0·0009	100
		Kallukkadaimedu	0·0020	345
		Kalyanamaistry Garden (East) . .	0·0107	2,750
		Kalyanamaistry Garden (West) . .	0·0112	2,010
		Kalyanapuram	0·0177	450
		Kalyanapuram ODPS	0·0920	3,350
		Kamaraj Nagar	0·0096	1,200
		Kamaraj Nagar	0·0056	1,150
		Kamaraj Nagar	0·0076	300
		Kamaraj Nagar at Burma Colony at Government Press Colony . . .	0·0020	350
		Kamarajpuram	0·0016	955
		Kamarajpuram	0·0051	160
		Kamban Nagar at Ayyavoopuram . .	0·0050	290

Paved Roads (in kms.)	System of sewerage	No. of latrines				Method of disposal of night soil	No. of tap points/ public hydrants installed for supply of protected water	Electrification (No. of connections)		
		Private			Community			Domestic	Road lighting (points)	Other
		Water borne	Service	Others						
6	7	8	9	10	11	12	13	14	15	16
PR KR (0·900) ..	S	..	..	..	12	S	10	..	12	..
PR KR (0·400) ..	S	12	..	..	..	S	2	..	2	..
PR KR (0·060) ..	..	..	..	..	6	S	2	..	8	..
PR KR (0·200) ..	..	..	..	..	..	..	7	..	..	..
PR KR (1·830) ..	S	..	..	..	10	ST	20	..	12	..
PR KR (3·050) ..	S	..	..	..	9	ST	13	..	..	..
PR KR (0·610) ..	S	..	..	..	5	ST	7	30	20	..
..	..	..	..	..	..	..	..	..	..	..
..	S	..	3	..	..	ST	15	..	8	..
..	..	..	..	..	..	..	1	..	2	..
PR KR .. (0·250)	..	..	..	..	..	..	1	..	6	..
PR KR (0·270) ..	S	..	..	..	..	..	4	6	11	..
PR KR (0·340) ..	S	..	..	..	..	..	6	7	9	..
..	S	..	..	..	..	..		..	6	..
PR KR (2·440) ..	S	..	..	..	..	..	30	..	34	..
..	S	16	..	..	..	ST	7	..	10	..
PR KR (1·400) ..	S	..	..	..	..	..	8	..	..	..
PR KR (0·500) ..	..	..	..	..	1	ST	3	..	11	..
PR KR (3·000) ..	S	..	..	..	..	..	..	..	8	..
PR KR (0·050) ..	S	..	..	9	..	ST	..	..	6	..
..	S	..	..	1	..	ST	..	..	..	..
..	OSD	..	..	..	8	ST	2		3	..

Sl. No.	Class* and name of Town	Name of slum	Area of slum (in sq. kms.)	Population of slum
1	2	3	4	5
23.	I Madras. (contd.)	Karunanidhi Nagar	0·0270	3,000
		Karunanidhi Nagar	0·0003	40
		Karunanidhi Nagar	0·0012	2,440
		Kasim Alikhan Hutting Ground . .	0·0016	460
		Kasima Nagar 'C' Block	0·0033	500
		Kasimedu Kuppam	0·0112	3,000
		Kasipuram 'A' Block	0·0074	750
		Kasipuram 'B' Block	0·0180	1,100
		Kasi Thottam	0·0063	1,100
		Kasthuribai 'A' Block	0·0088	1,600
		Kasthuribai 'B' Block	0·0090	2,400
		Kathiravan Colony	0·0012	1,000
		Kattukoil or Kattucheri	0·0100	465
		Keerai Thottam at Lakshmi Koil Street .	0·0007	150
		Kesava Mudali Street	0·0024	450
		Keseva Perumalpuram (South) . .	0·0020	1,070
		Kilpauk Garden Colony	0·0100	150
		Koiluramman Koil Street Slum . .	0·0020	50
		Kollan Thottam	0·0027	310
		Konnur High Road Slum	0·0091	1,000

Paved Roads (in kms.)		System of sewerage	No. of latrines				Method of disposal of night soil	No. of tap points/ public hydrants installed for supply of protected water	Electrification (No. of connections)		
			Private			Community			Domestic	Road lighting (points)	Others
			Water borne	Service	Others						
6		7	8	9	10	11	12	13	14	15	16
PR KR	(0·950) ..	OSD	156	..	..	72	S	8	50	19	..
	..	..	..	..	..	..	..	1	..	1	..
	..	S	..	..	..	..	..	..	..	..	..
PR KR	(0·060) ..	..	..	..	..	..	..	2	..	4	..
PR KR	(2·000) ..	S	16	..	..	..	S	12	..	18	..
PR KR	(1·500) ..	S	46	..	..	..	S	12	..	12	..
PR KR	(0·500) ..	S	..	..	..	..	..	4	..	4	..
PR KR	(0·500) ..	S	..	..	..	..	..	4	..	10	..
PR KR	(1·000) ..	S	..	..	..	..	..	4	..	10	..
PR KR	(0·640) ..	S	..	..	..	2	S	16	10	14	..
PR KR	(0·870) ..	S	..	..	..	2	S	16	13	17	..
PR KR	(0·235) ..	OSD	..	..	..	8	S	4	2	5	..
PR KR	(0·030) ..	..	..	..	..	9	S	3	..	6	..
PR KR	(0·120) ..	..	..	..	..	..	..	..	..	..	..
	..	S	..	1	..	..	S	..	..	..	..
PR KR	(0·655) ..	S	..	..	..	24	ST	..	..	..	..
PR KR	(0·300) ..	OSD	..	..	..	1	..	..	..	2	..
PR KR	(0·100) ..	..	..	..	..	..	..	..	..	2	..
PR KR	(0·250) ...	S	..	..	..	2	ST	3	..	4	..
	..	..	..	..	..	1	..	6	..	2	

Sl. No.	Class* and name of Town	Name of slum	Area of slum (in sq. kms.)	Population of slum
1	2	3	4	5
23.	I Madras. (contd.)	Kanagapillai Street	0·0007	140
		Kanagaraya Mudali Street (Kavaimedu)	0·0049	3,000
		Kanagaraya Mudali Thottam	0·0033	30
		Kanagaraya Mudali Thottam	0·0031	500
		Kandapillai Street	0·0007	30
		Kandasamy Gramani Thottam	0·0095	565
		Kannabiran Koil Street	0·0012	200
		Kannabiran Koil Street	0·0024	1,000
		Kannabiran Koil Street	0·0011	350
		Kannammapet Bajanai Koil Street	0·0030	280
		Kannan Street and Dharmaraja Koil Street Slum	0·0018	100
		Kanniamman Kadai Lane Slum	0·0019	430
		Kanniappan Nagar	0·0290	1,715
		Kannigapuram	0·0020	2,000
		Kannigapuram	0·0100	1,615
		Kannigapuram (Venkatesapuram Colony)	0·0287	3,100
		Kannikoilpuram	0·0076	615
		Kannupillai Thottam	0·0127	250
		Karim Mohideen Sahib Street	0·0010	200
		Karkathamman Koil Street	0·0020	150
		Karumbu Thottatm at Pankajam Street Slum	0·0032	56
		Karunanidhi Colony	0·0038	360

Paved Roads (in kms.)	System of sewerage	No. of latrines: Private: Water borne	No. of latrines: Private: Service	No. of latrines: Private: Others	No. of latrines: Community	Method of disposal of night soil	No. of tap points/ public hydrants installed for supply of protected water	Electrification (No. of connections): Domestic	Electrification (No. of connections): Road lighting (points)	Electrification (No. of connections): Others
6	7	8	9	10	11	12	13	14	15	16
..	S	..	3	..	..	S	..	1	..	..
PR (0·500) KR ..	..	..	..	..	..	..	..	..	..	..
..	..	..	..	..	..	..	..	..	..	..
..	..	..	..	..	..	..	2	..	21	..
PR (0·300) KR ..	..	20	20	..	..	S	2	..	6	..
..	..	..	..	..	..	..	1	..	4	..
PR (0·400) KR ..	S	..	..	..	..	..	2	..	1	..
PR (0·150) KR ..	..	..	..	..	1	S	3	..	5	..
PR (0·250) KR ..	S	..	..	..	..	..	3	..	5	..
..	S	..	..	..	..	..	..	..	..	..
..	S	..	10	..	..	S	6	..	13	..
..	..	..	..	..	..	..	..	..	..	..
..	S	..	..	..	..	..	..	..	..	..
PR .. KR (0·900)	OSD	..	..	..	8	ST	8	..	6	..
PR (0·540) KR ..	S	..	..	2	..	ST	2	..	..	..
..	S	..	..	..	..	..	18	..	..	..
PR .. KR (0·170)	..	..	..	..	6	S	1	..	7	..
..	S	..	..	1	..	S	1	3	..	..
PR (0·030) KR ..	S	..	..	..	..	..	2	..	2	..
PR (0·180) KR ..	S	..	..	..	..	..	10	10	5	..
PR (0·570) KR ..	..	56	..	..	..	S	2	..	..	..
PR (0·150) KR ..	..	..	..	..	16	ST	6	..	..	..

Sl. No.	Class and name of Town	Name of slum	Area of slum (in sq. kms.)	Population of slum
1	2	3	4	5
23.	I Madras. (contd.)	Kothandarama Iyer Street	0·0013	170
		Kothaval Chavadi Street Slum	0·0043	370
		Kotturpuram	0·0011	7,380
		Krishnappa Gramani Thottam (East)	0·0172	1,400
		Krishnappa Gramani Thottam (West)	0·0108	850
		Kudarath Alikhan at Fakkir Labbai Burial Ground	0·0077	685
		Kuil Thottam	0·0120	1,740
		Kumaran Nagar	0·0068	650
		Kumarasamy Rajapuram	0·0044	1,250
		Kuppaimedu or Vanniampathy Hutting Ground	0·0090	1,720
		Kuravar Kudisaigal	0·0011	100
		Kutpet Pallam	0·0032	250
		Kuttiappa Gramani Street at Sanniyasi-puram	0·0092	1,000
		Lakshmi Puram	0·0130	3,900
		Lakshmi Talkies Road Slum	0·0010	500
		Lala Chatram Slum in Perambur High Road	0·0014	150
		Lala Thottam	0·0110	2,130
		Lalbahadur Sastri Nagar	0·0172	4,200
		Lawyer Chinnathambi Street Slum	0·0002	250
		L.B. Road	0·0015	1,000
		Little Mount Slum	0·0030	560

Paved Roads (in kms.)		System of sewerage	No. of latrines: Private: Water borne	Private: Service	Private: Others	No. of latrines: Community	Method of disposal of night soil	No. of tap points/ public hydrants installed for supply of protected water	Electrification (No. of connections): Domestic	Road lighting (points)	Other
6		7	8	9	10	11	12	13	14	15	16
..		S	..	..	..	..	..	1	..	6	..
..		S	1	..	..	..	ST	4	..	2	..
..		S	..	..	..	..	..	..	..	..	..
..		S	..	..	..	..	..	..	..	11	..
..		S	..	..	..	..	..	..	..	9	..
..	..	..	..	..	..	6	S	..	..	8	..
PR KR	(4·110) ..	S	348	..	..	..	S	12	..	10	..
..	..	S	..	..	..	..	..	2	..	3	..
PR KR	(0·300) ..	..	..	..	..	2	S	7	..	11	..
PR KR	(4·100) ..	S	340	..	..	..	S	4	..	6	..
PR KR	(0·200) ..	..	..	..	..	..	..	..	..	2	..
PR KR	(0·270) ..	S	..	..	..	..	..	1	4	2	..
PR KR	(1·000) ..	OSD	..	..	..	..	..	2	..	8	..
PR KR	.. (0·100)	OSD	50	..	..	16	ST	34	..	7	..
..	..	OSD	..	..	..	..	..	..	..	..	..
..	..	..	..	..	..	1	S	1	..	..	..
PR KR	.. (0·240)	..	..	..	..	6	S	5	..	7	..
PR KR	(1·460) ..	S	..	..	..	40	ST	40	..	28	..
..	..	S	40	..	..	1	S	2	..	2	..
PR KR	(0·800) ..	..	..	..	..	..	..	..	..	..	..
..	..	..	..	..	..	..	..	..	..	..	..

Sl. No.	Class* and name of Town	Name of slum	Area of slum (in sq. kms.)	*Population of slum
1	2	3	4	5
23.	I Madras (contd.)	Lloyds Road Slum	0·0020	155
		Lockma Nagar	0·0214	2,000
		Lock Nagar	0·0010	1,520
		Loco Works Road	0·0005	110
		Logaiah Maistry Street Slum	0·0020	40
		Loganatha Chetty Thottam (L.B. Road)	0·0020	265
		Luthor Ford Puram	0·0050	545
		Madhava Rao Thottam	0·0070	280
		Maduma Nagar	0·0097	1,100
		Maduraipillai Street	0·0034	500
		Maduraisamy Madam Street	0·0053	610
		Madurai Veeran Koil Street Slum et Karimedu	0·0020	1,500
		Magazinpuram	0·0087	800
		Magistrate Doss Puram	0·0014	45
		Makkan Thottam	0·0010	115
		Mallipoo Colony ODP	0·0068	70
		Mallipoo Nagar	0·0160	8,280
		Mallipoo Thottam	0·0170	1,500
		Manali Chinniah Mudali Thottam	0·0017	170
		Mandavelipakkam ODP	0·0320	2,845
		Mandaveli Street Ist Bit	0·0006	63

Paved Roads (in kms.)	System of sewerage	No. of latrines: Private: Water borne	No. of latrines: Private: Service	No. of latrines: Private: Others	No. of latrines: Community	Method of disposal of night soil	No. of tap points/ public hydrants installed for supply of protected water	Electrification (No. of connections): Domestic	Electrification (No. of connections): Road lighting (points)	Electrification (No. of connections): Oth
6	7	8	9	10	11	12	13	14	15	
PR KR .. (0·030)	..	..	..	..	..	..	1	..	1	
PR KR (0·500) ..	OSD	..	..	..	8	S	5	..	14	
PR KR (0·125) ..	S	304	..	..	..	S	6	..	9	
PR KR (0·300) ..	S	..	..	..	1	S	2	4	3	
..	..	..	..	..	..	..	1	..	1	
..	..	..	..	..	..	..	..	..	..	
PR KR (0·210) ..	..	..	..	..	..	..	1	..	..	
..	..	..	..	..	..	..	..	..	2	
PR KR (0·800) ..	..	..	..	..	1	ST	12	..	25	
PR KR (0·045) ..	OSD	25	..	..	..	S	1	..	1	
PR KR (0·350) ..	..	..	..	..	11	ST	23	..	12	
..	..	..	..	..	..	..	..	..	..	..
PR KR (0·609) ..	S	..	..	..	8	S	3	..	8	..
PR KR (0·130) ..	S	..	28	..	4	S	4	3	5	..
..	..	..	..	..	..	..	..	..	..	..
PR KR (0·140) ..	S	..	..	..	14	S	1	..	1	..
PR KR (1·500) ..	..	..	17	..	..	ST	11	..	..	..
PR KR (0·400) ..	..	..	..	..	1	ST	6	..	18	..
..	..	S	..	..	..	..	3	..	13	..
PR KR (0·060) ..	..	..	..	..	..	..	9	..	41	..
..	..	..	..	..	..	..	1	..	2	..

Sl. No.	Class* and name of Town	Name of slum	Area of slum (in sq. kms.)	Population of slum
1	2	3	4	5
23.	I Madras (contd.)	Mandaveli Street IInd Bit	0·0006	50
		Mangala Nagar Slum	0·0020	200
		Mangalapuram	0·0206	2,500
		Mangollai	0·0100	445
		Manjakollai	0·0100	2,500
		Mariyanayagam Street	0·0022	200
		Market Lane	0·0004	150
		Marvadi Thottam	0·0015	440
		Masthan (Kunnakudi Thottam)	0·0024	800
		Mattankulam alias Parthasarathy Kuppam	0·0163	#2,075
		Mavadi Vinayagar Koil Street Slum	0·0075	550
		Maya Bazaar	0·0018	210
		Mayandi Harijan Colony	0·0090	930
		Mayor Basudev Street	0·0020	240
		Mayor Sundara Rao Naidu Puram	0·0030	600
		Meccapuram	0·0075	730
		Meenakshiammanpet at Dobikana	0·0027	350
		Meenambal Nagar	0·0107	2,400
		Meenambal Nagar	0·0182	1,040
		Meenambal Sivaraj Nagar	0·0115	1,400

Paved Roads (in kms.)		System of sewerage	No. of latrines: Private: Water borne	No. of latrines: Private: Service	No. of latrines: Private: Others	No. of latrines: Community	Method of disposal of night soil	No. of tap points / public hydrants installed for supply of protected water	Electrification (No. of connections): Domestic	Electrification (No. of connections): Road lighting (points)	Electrification (No. of connections): Others
6		7	8	9	10	11	12	13	14	15	16
..		..	..	..	..	..	..	..	..	..	..
PR KR	(0·200) ..	S	..	..	..	..	..	1	..	3	..
PR KR	(1·150) ..	S	..	..	..	4	S	14	400	28	..
..		..	..	..	..	4	S	1	..	8	..
..		S	..	..	..	..	..	1	..	2	..
PR KR	(0·650) ..	S	..	..	..	..	..	3	..	7	..
PR KR	(0·500) ..	S	..	..	..	..	..	1	..	10	..
..		..	..	..	..	..	..	1	..	..	..
..		S	..	..	..	..	..	2	..	3	..
PR KR	(0·800) ..	..	..	..	..	14	S	26	..	32	..
PR KR	(0·080) ..	..	..	..	..	..	..	1	..	4	..
PR KR	(0·160) ..	S	..	..	..	..	..	2	13	..	..
..		..	..	..	..	..	..	2	..	10	..
..		S	..	..	..	..	..	3	..	11	..
PR KR	(0·130) ..	..	..	..	..	..	..	..	..	..	..
PR KR	(0·020) ..	..	..	..	..	..	..	2	..	20	..
PR KR	(1·000) ..	S	..	..	..	..	..	3	..	5	..
..		S	14	..	..	..	ST	3	..	18	..
PR KR	(0·200) ..	S	..	..	..	..	..	1	..	6	..
PR KR	.. (0·180)	OSD	..	..	..	8	S	10	..	6	..

Sl. No.	Class* and name of Town	Name of slum	Area of slum (in sq. kms.)	Population of slum
1	2	3	4	5
23.	I Madras (contd.)	Melpattadai Slum (S.S.V. Koil Street)	0·0039	325
		Melpatti Ponnapa Mudali Street	0·0129	750
		Mental Hospital Slum Lane	0·0107	2,000
		M.G.R. Colony	0·0040	750
		M.G.R. Nagar	0·0030	325
		M.K. Stalin Nagar	0·0050	220
		Model Nagar	0·0012	1,400
		Mohana Mudali Thottam	0·0162	1,350
		Mohandoss Nagar	0·0010	320
		Mokshapuram	0·0142	750
		Mookambigai Koil I & II lane	0·0030	250
		Moorthinga Iyer Street	0·0188	600
		Mosque Colony	0·0190	750
		Mosque Street Slum	0·0040	500
		Mosque Street Slum	0·0045	99
		M.S. Muthu Nagar	0·0211	3,500
		M.S. Muthu Nagar (F.P.T.)	0·0104	500
		Mudaliyandan Thottam	0·0066	1,160
		Mullaima Nagar at Syed Hameed Nagar	0·0092	805
		Muniappachetty Street	0·0053	800
		Muniappa Naicken Street	0·0047	620

Paved Roads (in kms.)	System of sewerage	No. of latrines				Method of disposal of night soil	No. of tap points/ public hydrants installed for supply of protected water	Electrification (No. of connections)		
		Private			Community			Domestic	Road lighting (points)	Others
		Water borne	Service	Others						
6	7	8	9	10	11	12	13	14	15	16
PR. KR. (0·800)	S	..	..	..	2	ST	13	..	30	..
PR. KR. (2·440)	S	..	..	..	28	S	5	..	20	..
PR. KR. (1·500)	SD	..	..	..	64	S	4	..	21	..
..	S	..	..	2	..	ST	..	..	..	..
PR. KR. ..	S	..	..	..	8	ST	2	..	1	..
PR. KR. (0·600) ..	..	..	..	..	..	..	..	..	..	..
PR. KR. (1·500) ..	S	144	..	..	32	S	33	30	32	..
PR. KR. (1·220) ..	S	..	..	..	12	ST	8	..	10	..
..	..	..	..	..	..	..	..	..	1	..
..	S	..	..	..	..	..	2	..	..	..
PR. KR. (0·200)) ..	..	..	..	..	..	..	3	..	2	..
PR. KR. (0·120) ..	S	..	..	..	8	S	4	..	6	..
..	..	..	..	..	..	..	..	..	..	..
PR. KR. (0·004) ..	S	100	..	..	..	S	3	..	6	..
..	..	..	..	..	..	..	2	..	5	..
PR. KR. (0.900) ..	..	..	..	..	3	S	3	..	2	..
PR. KR. (0·300) ..	..	..	..	..	..	..	2	..	10	..
..	..	..	..	..	..	..	..	..	..	..
PR. KR. (0·060) ..	..	..	..	..	4	S	6	..	2	..
PR. KR. (0·300) ..	S	..	..	..	..	..	1	..	6	..
PR. KR. (0·900) ..	S	..	..	..	..	..	8	..	14	..

Sl. No.	Class* and name of Town	Name of slum	Area of slum (in sq. kms.)	Population of slum
1	2	3	4	5
23.	I Madras (contd).	Muniram Pandian Lane	0·0027	290
		Munusamy Mudali Thottam	0·0011	85
		Munusamy Nagar	0·0084	40
		Musthathiri Begam Pet	0·0090	70
		Muthamman Koil Street	0·0017	1,600
		Muthiah Mudali Garden	0·0040	485
		Muthiah Mudali Street Slum.	0·0021	160
		Muthu Irulandi Colony	0·0075	1,200
		Muthu Kumarasamy Street Slum	0·0006	450
		Muthu Mariamman Colony	0·0201	1,500
		Muthu Mariamman Koil Street	0·0022	200
		Muthu Mudali Street	0·0004	45
		Muthu Thottam	0·0010	35
		Mylapooran Street Slum	0·0015	75
		Nadamuni Naidu Street Slum	0·0005	12
		Nadarpuram or Meenambalpuram	0·0135	780
		Nadukuppam	0·0190	1,015
		Naduvakkarai Cherry	0·0245	1,100
		Naduvakkarai M.G.R. Colony	0·0020	1,255
		Naduvakkarai Pillaiar Koil Street	0·0131	830
		Nagathamman Koil Street	0·0051	520

Paved Roads (in kms.)		System of sewerage	No. of latrines: Private: Water borne	No. of latrines: Private: Service	No. of latrines: Private: Others	No. of latrines: Community	Method of disposal of night soil	No. of tap points/ public hydrants installed for supply of protected water	Electrification (No. of connections): Domestic	Electrification (No. of connections): Road lighting (points)	Electrification (No. of connections): Others
6		7	8	9	10	11	12	13	14	15	16
..		..	..	..	..	..	..	3	..	4	..
PR KR	(0·060) ..	..	..	..	..	..	..	..	..	..	..
PR KR	(0·060) ..	..	..	..	..	..	..	4	..	7	..
PR KR	.. (0·020)	..	..	..	..	..	..	1	..	3	..
PR KR	(0·200) ..	..	..	..	..	..	..	3	..	3	..
PR KR	(0·030) ..	..	..	..	..	..	..	..	..	2	..
PR KR	(0·030) ..	..	..	..	..	..	..	1	..	2	..
PR KR	(1·000) ..	S	24	..	..	..	S	5	..	21	..
PR KR	(0·180) ..	..	..	..	..	..	..	..	..	3	..
..		OSD	..	..	..	2	ST	3	50	..	..
..		S	..	..	..	..	..	2	..	2	..
PR KR	(0·300) ..	S	..	..	..	..	..	5	..	4	..
..		..	..	..	..	..	..	..	..	3	..
..		..	..	..	..	..	..	..	..	..	..
..		..	..	..	..	1	S	1	..	1	..
PR KR	(0·030) ..	..	..	..	..	8	S	2	..	4	..
PR KR	(6·060) ..	..	..	..	..	32	S	..	..	20	..
PR KR	(0·570) ..	S	..	..	..	8	S	10	40	12	..
PR KR	(0·560) ..	S	..	..	..	12	S	14	..	17	..
PR KR	(0·115) ..	S	..	..	..	16	S	..	..	12	..
PR KR	(0·080) ..	S	..	..	..	..	..	1	5	1	..

Sl. No.	Class* and name of Town	Name of slum	Area of slum (in sq. kms.)	Population of slum
1	2	3	4	5
23.	I Madras (contd.)	Nagireddi Thottam	0·0021	250
		Nainiappa Garden Street	0·0027	400
		Nair Ayyapillai Street Slum	0·0070	90
		Nair Varadhapillai Street Slum	0·0040	70
		Nallankuppam ODPS	0·0090	1,300
		Namasivayapuram O. D. P. S.	0·0201	2,000
		Nammiah Maistry Street	0·0009	100
		Narasimha Nagar	0·0031	250
		Narasingapuram	0·0007	500
		Narasingapuram	0·0011	200
		Narayana Chetty Street Slum	0·0004	400
		Narayana Maistry Street	0·0021	50
		Narayanasamy Hutting Ground	0·0020	700
		Narayanasamy Thottam	0·0120	1,335
		Narayanaserang Garden	0·0084	80
		Natchammal Street Slum	0·0011	480
		Natesan (Dr) Road IV Lane Slum	0·0013	125
		Nattal Garden Street Slum	0·0054	175
		Nattan Thottam	0·0100	1,250
		Nedunchezian Nagar	0·0063	700
		Neelam Basha Durgapuram	0·0250	2,205

Paved Roads (in kms.)		System of sewerage	No. of latrines: Private: Water borne	No. of latrines: Private: Service	No. of latrines: Private: Others	No. of latrines: Community	Method of disposal of night soil	No. of tap points/ public hydrants installed for supply of protected water	Electrification (No. of connections): Domestic	Electrification (No. of connections): Road lighting (points)	Electrification (No. of connections): Others
6		7	8	9	10	11	12	13	14	15	16
..		S	..	6	..	..	ST	3	..	1	..
..		..	..	..	..	..	..	3	..	5	..
..		..	..	..	..	8	S	1	..	4	..
PR KR	(0·600) ..	..	..	..	..	16	S	3	..	4	..
..		S	..	..	..	..	..	..	..	..	..
PR KR	(2·500) ..	S	364	..	..	..	S	7	..	21	..
..		S	..	..	..	..	..	3	..	4	..
PR KR	(0·650) ..	S	..	..	..	..	..	11	20	25	..
PR KR	(0·500) ..	S	..	..	..	..	..	4	..	..	..
..		S	..	..	1	..	ST	..	..	..	..
..		..	..	..	..	..	..	..	..	..	..
..		..	..	..	..	..	..	..	..	..	..
..		..	..	..	..	..	..	..	..	..	..
PR KR	.. (0·150)	..	..	..	..	16	S	3	..	13	..
PR KR	(0·300) ..	S	..	..	..	..	..	1	..	5	..
PR KR	(0·400) ..	..	..	..	..	..	..	1	..	4	..
PR KR	(0·020) ..	..	..	..	..	..	..	2	..	5	..
PR KR	(0·100) ..	S	..	..	..	8	ST	3	..	..	..
PR KR	(0·006) ..	S	304	..	..	..	S	8	..	8	..
..		S	16	..	..	..	ST	2	..	6	..
..		..	..	..	..	..	..	3	..	8	..

Sl. No.	Class* and name of Town	Name of slum	Area of slum (in sq. kms.)	Population of slum
1	2	3	4	5
23.	I Madras (contd.)	Neels Garden	0·0024	250
		Nehru Jothi Nagar	0·0067	600
		Nehru Nagar	0·0027	1,220
		Nehru Nagar	0·0236	1,625
		Nehru Nagar	0·1400	3,110
		Nehru Nagar at Ausudeenkhan Bhadur Street	0·0019	345
		Nehru Street Slum	0·0020	85
		Nethaji Memorial Nagar	0·0090	400
		New Amaranji Puram	0·0038	600
		New Avadi Road Slum	0·0010	125
		New Pensioners lane	0·0021	150
		New Sastry Nagar	0·0005	1,000
		Nochikuppam	0·0150	3,930
		North Wall Road Slum	0·0012	300
		N. S. K. Nagar	0·0600	3,000
		Nynan Street	0·0013	N.A.
		Odaima Nagar	0·0160	1,000
		Odderpuram or Slaughterpuram	0·0115	2,000
		Old Amaranjipuram	0·0046	800
		Old Vazhaima Nagar	0·0192	500
		Oskan Thottam New Street Slum	0·0005	40

Paved Roads (in kms.)	System of sewerage	No. of latrines: Private: Water borne	No. of latrines: Private: Service	No. of latrines: Private: Others	No. of latrines: Community	Method of disposal of night soil	No. of tap points/ public hydrants installed for supply of protected water	Electrification (No. of connections): Domestic	Electrification (No. of connections): Road lighting (points)	Electrification (No. of connections): Others
6	7	8	9	10	11	12	13	14	15	16
PR (0·800) KR ..	S	..	..	..	..	..	4	..	10	..
PR (0·140) KR ..	S	..	..	..	..	..	5	30	10	..
.. ..	..	..	..	..	..	..	..	..	..	..
PR (0·710) KR ..	OSD	..	..	..	..	..	..	..	..	..
..	S	..	..	8	..	ST	..	..	..	..
.. ..	..	..	..	..	..	..	1	..	2	..
.. ..	..	..	..	..	..	..	1	..	1	..
PR (1·000) KR ..	S	12	..	..	..	S	8	..	8	..
.. ..	..	..	..	..	..	..	..	..	..	..
..	S	40	..	..	1	S	2	..	2	..
.. ..	..	..	..	..	1	ST	..	..	..	..
PR (0·320) KR ..	S	786	..	..	..	S	10	..	10	..
..	S	50	..	..	1	S	2	..	4	..
PR (1·200) KR ..	OSD	..	3	3	3	ST	35	400	34	..
PR .. KR (0·120)	..	..	..	..	..	..	4	..	5	..
PR (0·600) KR ..	..	..	..	..	1	S	..	..	4	..
PR (2·000) KR ..	S	28	..	..	..	S	5	..	4	..
PR (1·000) KR ..	S	8	..	..	..	S	8	..	5	..
PR (0·200) KR ..	S	..	..	..	..	..	..	..	..	..
.. ..	..	..	..	..	..	..	..	..	..	..

Sl. No.	Class* and name of Town	Name of slum	Area of slum (in sq. kms.)	Population of slum
1	2	3	4	5
23.	I Madras (contd.)	Othavadai Lane	0·0020	345
		Othavadai Street Slum	0·0015	145
		Othavadai Street Slum	0·0030	51
		Pachaiamman Thottam	0·0050	175
		Padavattamman Koil Street Slum	0·0017	30
		Padavattamman Koil Street or Samiyar Thottam at North Wall Road Slum	0·0018	400
		Padavattan Street	0·0023	1,000
		Paddy Field Road Slum	0·0005	900
		Padison Lane	0·0031	580
		Pagoda Street Slum	0·0006	70
		Palani Andavar Koil Street	0·0023	205
		Palani Mudaliar Thottam	0·0018	100
		Pallakkumanyam	0·0170	4,360
		Palla Street (I—IV Street)	0·0218	165
		Pallavasal	0·0076	300
		Pallavasal Masilamani Thottam	0·0078	350
		Pallipattu Bajanai Koil Street	0·0009	995
		Papermills Road	0·0012	800
		Parameswaran Nagar	0·0016	300
		Parameswaran Nagar at T. P. Chatram	0·0100	400
		Parameswari Colony	0·0005	165

Paved Roads (in kms.)	System of sewerage	No. of latrines: Private: Water borne	No. of latrines: Private: Service	No. of latrines: Private: Others	No. of latrines: Community	Method of disposal of night soil	No. of tap points / public hydrants installed for supply of protected water	Electrification (No. of connections): Domestic	Electrification (No. of connections): Road lighting (points)	Electrification (No. of connections): Others
6	7	8	9	10	11	12	13	14	15	16
PR KR (0·020)	..	..	..	..	..	..	2	..	2	..
..	..	..	..	..	..	..	2	..	1	..
..	..	..	..	..	..	..	..	..	..	..
..	..	..	..	..	..	..	1	..	..	..
PR KR (0·150)	S	..	..	..	1	S	2	..	5	..
..	S	..	..	..	2	S	3	..	4	..
PR KR (0·150)	..	..	..	..	..	..	3	..	5	..
PR KR (0·360)	..	..	..	..	..	..	1	..	9	..
PR KR (0·170)	S	..	..	..	..	..	7	18	7	..
..	..	..	..	..	..	..	2	..	..	..
PR KR (0·150)	S	..	..	..	8	S	4	..	7	..
..	S	..	..	..	..	..	..	..	1	..
PR KR (2·450)	S	1,272	..	..	..	S	16	..	34	..
PR KR (0·120)	S	..	..	..	4	S	12	..	16	..
PR KR (0·350)	..	..	..	..	..	..	..	..	..	..
..	..	..	..	..	..	..	..	..	..	..
PR KR (0·150)	S	..	2	..	..	ST	10	..	5	..
..	..	..	..	..	..	..	..	..	..	..
..	S	8	..	..	..	S	1	..	3	..
PR KR (0·300)	S	..	..	..	..	..	5	..	8	..
..	..	..	..	..	..	..	..	..	..	..

Sl. No.	Class* and name of Town	Name of slum	Area of slum (in sq. kms.)	Population of slum
1	2	3	4	5
23.	I Madras (Contd)	Parasurameswarar North Mada Street	0·0066	500
		Parry Street Slum	0·0030	25
		Parthasarathi Mandapam	0·0062	50
		Parthasarathy Naidu Street	0·0018	1,200
		Pasumarthi Street	0·0010	120
		Pattunoolkaran Thottam	0·0150	1,000
		Pavadai Naicken Kuppam	0·0108	600
		Peeliamman Koil Street Slum	0·0066	750
		Perambur Railway Bridge Slum	0·0008	125
		Periyakoodal	0·0015	175
		Periyar Nagar	0·0270	4,000
		Periyar Nagar	0·0039	500
		Periyar Pathai	0·0040	1,205
		Perumal Koil North and East Mada Street Slum	0·0020	26
		Perumal Koil Street Slum	0·0025	100
		Perumal Koil Thottam	0·0060	750
		Perumal Koil Thottam	0·0050	490
		Perumal Mudali Street	0·0003	250
		Perumal Reddypuram	0·0030	800
		Perumal Reddy Street Slum	0·0018	30
		Pichandi Lane Slum	0·0006	250
		Pidariamman Koil Street Slum	0·0030	625

Paved Roads (in kms.)		System of sewerage	No. of latrines: Private: Water borne	No. of latrines: Private: Service	No. of latrines: Private: Others	No. of latrines: Community	Method of disposal of night soil	No. of tap points/ public hydrants installed for supply of protected water	Electrification (No. of connections): Domestic	Electrification (No. of connections): Road lighting (points)	Electrification (No. of connections): Others
6		7	8	9	10	11	12	13	14	15	16
PR KR	(0·500)	OSD	..	..	..	..	..	2	..	3	..
	..	..	..	..	..	..	..	..	..	..	..
	..	S1	..	..	1	..	ST	..	..	..	..
	..	..	..	..	..	..	..	2	..	5	..
PR KR	(0·350)	..	..	..	..	..	..	..	..	..	..
	..	S	..	4	..	..	ST	13	..	7	..
	..	..	..	..	..	..	..	4	..	10	..
PR KR	(0·270)	..	..	..	..	..	..	1	..	1	..
	..	S	..	..	..	..	..	..	..	..	..
	..	..	..	18	..	..	ST	8	..	4	..
	..	..	..	..	..	1	SJ	10	..	30	..
PR KR	(0·900)	..	..	..	..	..	..	4	120	6	..
PR KR	(0·200)	S	..	..	..	32	ST	30	..	25	..
PR KR	(3·000)	S	..	..	..	..	..	..	25	..	..
	..	OSD	..	..	..	..	..	..	..	..	..
	..	S	..	..	..	..	..	..	..	..	..
	..	..	..	..	..	..	..	..	..	..	..
	..	..	..	..	..	..	..	1	..	8	..
	..	S	..	..	..	..	..	1	..	1	..
PR KR	(0·100)	..	..	..	..	..	..	..	..	..	..
	..	S	45	..	..	1	S	4	..	4	..
PR KR	(0·150)	S	..	..	..	4	S	8	..	5	..
	..	..	..	..	..	..	..	1	..	..	..
	..	S	..	..	..	..	..	2	..	4	..
PR KR	(0·150)	..	..	..	..	..	..	1	..	1	..

Sl. No.	Class* and name of Town	Name of slum	Area of slum (in sq. kms.)	Population of slum
1	2	3	4	5
23.	I Madras (contd.)	Pillaiyar Koil Street Slum	0·0045	400
		Pillaiyar Koil Street Slum	0·0039	15
		Pillayar Koil Thottam at Kabali Thottam	0·0110	1,200
		Ponnan Street	0·0020	2,500
		Ponnan Street	0·0023	160
		Ponniamman Koil Street	0·0053	120
		Ponniamman Koil Thottam	0·0220	875
		Ponnusamy Chetty Street	0·0013	270
		Ponnuvel Pillai Thottam	0·0035	N.A.
		Ponnuvel Pillai Thottam (M.G. Nagar)	0·0507	N.A.
		Ponnuvel Pillai Thottam (Vada Agraharam)	0·0035	3,200
		Poonthottam	0·0090	810
		Powerkuppam	0·0047	500
		Pudu Kamaraj Nagar	0·0047	300
		Pudumanaikuppam	0·0052	
		Pudumani Nagar	0·0011	400
		Pudu Nagar (Ayanavaram)	0·0142	3,000
		Pudupet Garden Lane	0·0082	245
		Puliyur Pudu Street Slum	0·0006	15
		Puliyur Puram Cheri	0·0100	3,035
		Pullareddy Puram	0·0200	900
		Pushpavanam or Tank Bund Parallel Road	0·0250	2,240

Paved Roads (in kms.)		System of sewerage	No. of latrines: Private: Water borne	No. of latrines: Private: Service	No. of latrines: Private: Others	No. of latrines: Community	Method of disposal of night soil	No. of tap points/ public hydrants installed for supply of protected water	Electrification (No. of connections): Domestic	Electrification (No. of connections): Road lighting (points)	Electrification (No. of connections): Other
6		7	8	9	10	11	12	13	14	15	1
PR KR	(0·500) ..	..	25	25	..	..	S	1	..	5	.
	..	..	..	..	..	..	..	..	..	..	..
PR KR	(0·008) ..	S	240	..	..	..	S	4	..	6	..
PR KR	(0·250) ..	..	..	..	..	..	..	2	..	3	..
	..	..	..	..	..	8	S	5	..	4	..
	..	..	..	..	..	..	..	..	..	..	..
	..	..	..	..	..	..	..	..	..	..	..
	..	S	..	..	..	..	..	2	..	3	..
	..	..	..	..	..	..	..	9	..	..	..
	..	..	..	..	..	..	..	9	..		..
	..	OSD	..	..	..	..	..	10	500	..	..
PR KR	(0·350) ..	..	..	..	..	4	S	2	..	5	..
PR KR	(0·500) ..	S	..	..	..	..	..	3	..	3	..
PR KR	(3·000) ..	S	..	..	..	..	..	1	..	8	..
PR KR	(0·350) ..	S	8	..	..	..	S	5	..	10	..
PR KR	(1·000) ..	S	..	..	..	..	..	2	..	4	..
PR KR	(1·000) ..	OSD	..	..	..	24	S	14	..	14	..
	..	..	..	..	..	..	..	1	..	1	..
	..	..	..	..	..	..	..	..	..	..	..
	..	S	..	7	..	..	ST	30	..	15	..
PR KR	(0·630) ..	S	..	80	..	24	S	7	200	20	..
	..	S	..	..	..	..	..	..	..	..	

Sl. No.	Class* and name of Town	Name of slum	Area of slum (in sq. kms.)	Population of slum	Civic and other Amenities									
					Paved Roads (in kms.)	System of sewerage	No. of latrines				Method of disposal of night soil	No. of tap points/ public hydrants installed for supply of protected water	Electrification (No. of connections)	
							Private			Community			Domestic	Road lighting (points)	Others
							Water borne	Service	Others						
1	2	3	4	5	6	7	8	9	10	11	12	13	14	15	16
23.	I Madras (contd.)	P.V. Koil Street or Uppara palayam	0·0075	465	(0·480)	..	..	..	..	..	..	4	..	15	..
		Radha Krishna Nagar	0·0065	N.A.	PR KR ..	..	..	..	..	..	..	..	..	..	..
		Radha Krishna Nagar at Railway Colony in C.B. Road	0·0049	950	..	..	..	..	..	..	..	..	..	..	..
		Radha Krishna (Dr.) Nagar	0·0006	200	..	S	16	..	..	..	S	2	..	3	..
		Radha Krishna (Dr.) Nagar	0·0100	800	PR KR (0·260) ..	S	..	..	..	..	..	..	1	6	..
		Radha Krishna Puram	0·0071	840	..	OSD	..	..	..	..	..	3	..	2	..
		Raghava Naicken Thottam	0·0015	585	PR KR (0·012) ..	S	..	..	..	..	..	2	..	5	..
		Railway Border Slum at Pandithar Kollapuri Nagar Slum	0·0193	300	PR KR (0·030) ..	..	..	..	..	..	..	2	..	10	..
		Railway Yard Slum	0·0012	300	..	S	..	..	..	..	..	2	..	2	..
		Raja Annamalaipuram or Periyapalli Street	0·0013	175	..	S	8	..	..	..	ST	2	..	4	..
		Rajaji Street	0·0047	130	..	..	..	..	..	..	..	..	..	..	..
		Rajaji Street Back Side Slum at Varadharajapuram or Teacher Colony	0·0014	250	PR KR (0·100) ..	S	..	..	..	8	ST	4	..	3	..
		Raja Thottam	0·0045	950	PR KR (0·120) ..	S	..	..	..	..	..	..	..	..	..
		Raja Thottam	0·0012	120	PR KR (0·170) ..	S	..	..	..	..	..	1	7	8	..
		Raju Gramani Thottam	0·0190	1,800	PR KR (0·300) ..	S	..	..	..	..	..	4	..	6	..
		Raju Gramani Thottam	0·0069	815	..	..	..	..	..	8	S	1	..	5	..
		Raju Naicken Street at Kamaraj Nagar	0·0017	650	..	..	..	..	..	12	S	1	..	6	..
		Raju Naicken Thottam	0·0029	600	PR KR (0·150) ..	..	..	..	..	..	..	2	..	10	..
		Raju Pillai Thottam	0·0171	1,550	PR KR (0·080) ..	OSD	..	..	..	..	..	..	..	..	..
					PR KR (0·450) ..	S	..	..	..	..	..	..	..	..	..
					PR KR (0·400) ..	..	..	..	..	..	..	..	..	..	..

Sl. No.	Class* and name of Town	Name of slum	Area of slum (in sq. kms.)	Population of slum
1	2	3	4	5
23.	I Madras (contd.)	Renganathapuram	0·0069	1,500
		Renganathapuram	0·0018	450
		Reserve Bank Slum	0·0024	100
		Rethina Mudali Thottam	0·0009	300
		Revathi Street Slum	0·0044	32
		Rex Street Slum	0·0007	20
		River School Compound	0·0013	500
		Riverside Slum	0·0030	225
		Robertsonpet Raja Lane	0·0010	25
		Robertsonpet Slum	0·0075	145
		Robertsonpet Velayuda Raja Lane	0·0008	135
		Rope Garden Street	0·0011	368
		Rotary Nagar	0·0045	790
		Royapettah Bazaar Street Slum	0·0012	30
		Rukmani Nagar	0·0015	500
		Sabapathi Poosari Street	0·0091	1,000
		Sachidanandam Street Slum	0·0090	220
		Sadayappadoss Street Slum	0·0023	600
		Sait Bakthar Mull Sowcar Street	0·0022	75
		Sait Jaswanmull Sowcar Street	0·0009	1,400
		Sait Mohanlal Sowcar Street	0·0004	125

Town Directory

MENT—IV A

in Notified Slums, 1979

Paved Roads (in kms.)		System of sewerage	No. of latrines: Private: Water borne	No. of latrines: Private: Service	No. of latrines: Private: Others	No. of latrines: Community	Method of disposal of night soil	No. of tap points/ public hydrants installed for supply of protected water	Electrification (No. of connections): Domestic	Electrification (No. of connections): Road lighting (points)	Electrification (No. of connections): Others
6		7	8	9	10	11	12	13	14	15	16
	..	S	360	..	..	..	S	16	..	16	..
PR KR	(0·600) ..	S	..	..	..	24	S	8	..	15	..
	..	S	..	..	..	..	..	..	..	..	..
	..	S	60	..	..	1	S	4	..	4	..
	..	..	..	..	..	..	..	2	..	4	..
	..	S	..	..	..	..	..	..	..	1	..
	..	..	..	..	..	..	..	..	..	..	..
	..	..	..	..	..	..	..	..	..	..	..
PR KR	(0·200) ..	..	..	..	..	..	..	..	..	4	..
PR KR	(0·150) ..	..	..	..	..	..	..	..	..	2	..
PR KR	(0·150) ..	..	..	..	..	16	S	..	..	2	..
	..	S	..	..	..	..	..	2	..	2	..
PR KR	(0·600) ..	..	..	..	..	6	S	3	..	8	..
	..	..	..	..	..	..	..	1	..	1	..
PR KR	(0·024) ..	S	100	..	..	..	S	8	..	7	..
	..	OSD	..	..	..	..	..	..	..	..	..
	..	..	..	..	..	..	..	1	..	1	..
PR KR	(0·130) ..	..	..	..	..	1	S	1	..	5	..
PR KR	(0·050) ..	S	..	..	..	..	..	..	13	3	..
PR KR	(0·100) ..	..	..	..	..	..	..	2	..	2	..
PR KR	(0·050) ..	S	..	..	..	..	..	..	13	2	..

Sl. No.	Class* and name of Town	Name of slum	Area of slum (in sq. kms.)	Population of slum
1	2	3	4	5
23.	I Madras (contd.)	Sakkili Kuttai	0·0006	75
		Sakkilipalayam	0·0008	320
		Salaima Nagar	0·0232	220
		Salaima Nagar	0·0060	985
		Salasar Koil Street Slum	0·0015	200
		Saligramam Bajanai Koil Street Slum	0·0140	1,000
		Sambanda Mudali Thottam	0·0040	760
		Samidosspuram	0·0170	1,500
		Samipillai Lane (Natesa Nagar)	0·0015	153
		Samiyar Thottam	0·0012	90
		Samiyar Thottam	0·0116	910
		Sandiappa Achari Street	0·0022	150
		Sankarachari Madam Street	0·0035	100
		Sankarapuram Hutting Ground area at R.K. Puram	0·0030	89
		Santhosam (Dr) Nagar	0·0100	272
		Saradhapuram	0·0090	875
		Sarangapani Street	0·0018	625
		Sastri Nagar	0·0026	520
		Sastri Nagar I & II.	0·0260	400
		Sathiamoorthy Nagar & Alaiamman Koil Street (Mambalam Tank Bund)	0·1241	9,890

Paved Roads (in kms.)	System of sewerage	No. of latrines: Private: Water borne	No. of latrines: Private: Service	No. of latrines: Private: Others	No. of latrines: Community	Method of disposal of night soil	No. of tap points/ public hydrants installed for supply of protected water	Electrification (No. of connections): Domestic	Electrification (No. of connections): Road lighting (points)	Electrification (No. of connections): Others
6	7	8	9	10	11	12	13	14	15	16
PR (0·200) KR ..	S	..	..	..	..	..	1	3	..	..
..	S	..	..	..	..	..	3	..	2	..
PR (0·250) KR ..	S	..	..	..	..	..	2	..	2	..
PR (0·091) KR ..	S	..	..	..	22	S	3	..	3	..
PR (0·200) KR ..	S	..	..	..	..	..	1	..	..	.
PR (0·285) KR ..	S	..	..	..	..	..	..	..	10	.
PR (0·300) KR ..	..	..	..	..	..	..	8	..	8	..
..	PT	..	..	..	..	..	2	..	5	..
..	..	..	..	..	..	..	3	..	3	
..	S	..	..	..	..	..	..	..	6	
..	S	..	3	..	..	ST	9	..	5	
PR (0·070) KR ..	S	..	..	..	..	..	2	22	5	
PR (0·200) KR ..	S	..	..	..	..	..	4	..	4	
..	..	..	..	..	..	..	..	..	..	
PR (0·100) KR ..	S	..	..	..	..	..	..	..	6	
PR .. KR (0·120)	..	..	..	..	6	S	4	..	4	
..	OSD	..	..	..	8	S	2	..	5	
..	OSD	..	..	..	..	..	..	..	..	
PR (0·100) KR ..	S	80	..	..	..	S	3	..	3	
..	S	..	..	..	..	..	..	..	..	

Sl. No.	Class* and name of Town	Name of slum	Area of slum (in sq. kms.)	Population of slum
1	2	3	4	5
23.	I Madras (contd.)	Rakkiappa Mudali Street	0·0010	155
		Ramadoss Nagar	0·0012	350
		Ramakamathpuram at Gengu Reddy Kuttai	0·0200	1,675
		Ramakrishnapuram	0·0194	1,430
		Ramalingasamy Koil Street	0·0006	150
		Ramanaicken Street	0·0008	220
		Ramanaicken Street (Muttu Chandu Slum)	0·0004	70
		Ramanatha Iyer Colony VIth Street	0·0010	80
		Raman Street Slum	0·0020	1,290
		Ramasamy K.R. Nagar at Velachery Road	0·0013	65
		Ramasamy Thottam	0·0060	450
		Ram Nagar	0·0009	180
		Ram Nagar	0·0245	1,615
		Ranganathapuram	0·0070	2,500
		Ranganathapuram	0·0153	1,950
		Rangoon Street or Thennan Thope	0·0180	2,250
		Rani Anna Nagar	0·0040	2,000
		Rasool Ommar Garden at Halls Road	0·0170	850
		Rathina Mudali Street	0·0045	100
		Reddiar Thottam at Navidar Kollai	0·0010	100

Town Directory
MENT—IV A
In Notified Slums, 1979

Paved Roads (In kms.)		System of sewerage	No. of latrines: Private: Water borne	No. of latrines: Private: Service	No. of latrines: Private: Others	No. of latrines: Community	Method of disposal of night soil	No. of tap points/ public hydrants installed for supply of protected water	Electrification (No. of connections): Domestic	Electrification (No. of connections): Road lighting (points)	Electrification (No. of connections): Others
6		7	8	9	10	11	12	13	14	15	16
PR KR	(0·030) ..	..	..	..	..	..	..	1	..	2	..
PR KR	(0·100) ..	..	..	..	..	8	ST	6	..	3	..
	..	S	..	..	..	..	..	..	..	..	..
PR KR	(0·120) ..	..	..	..	..	..	..	1	..	3	..
	..	S]	12	..	..	..	S]	3	..	2	..
PR KR	(0·500) ..	S]	..	..	..	..	..	3	..	5	..
	..	S	..	..	..	..	..	1	..	1	..
	..	S]	..	8	..	..	S]	..	..	10	..
	..	..	..	..	..	..	..	..	..	3	..
	..	S	1	..	..	..	ST	1	..	1	..
	..	..	..	..	..	..	..	..	..	..	..
	..	S]	..	..	..	..	..	1	..	1	..
PR KR	(0·260) ..	..	..	..	..	..	..	2	..	30	..
PR KR	(0·550) ..	..	..	..	..	2	ST	6	..	13	..
	..	..	..	..	..	..	..	..	..	..	..
	..	..	..	..	..	..	..	..	..	5	..
PR KR	(1·200) ..	S	..	..	..	..	..	21	..	22	..
PR KR	(0·020) ..	..	..	..	..	..	..	2	..	..	..
PR KR	(0·150) ..	S	..	..	..	16	S	6	..	Y	..
	..	..	..	..	..	..	..	1	..	..	..

Sl. No.	Class* and name of Town	Name of slum	Area of slum (in sq. kms.)	Population of slum
1	2	3	4	5
23.	I Madras (contd.)	Sathiavanimuthu Nagar	0·0107	1,520
		Sathiavanimuthu Nagar	0·0072	450
		Sathiyavanimuthu Nagar in Body Guard Road Slum	0·0170	1,260
		School Street Slum	0·0071	345
		Seeranipuram	0·0110	1,070
		Seethammal Colony	0·0012	75
		Semathamman Colony in Railway Land	0·0239	420
		Semathamman Colony in Temple Land	0·0047	N.A.
		Sembiam Burial Ground (Defunct)	0·0024	125
		Serukalathamman Koil Slum	0·0018	30
		Seshachala Gramani Thottam	0·0089	1,650
		Shanmugam Pillai Street	0·0030	305
		Shanmugapuram	0·0020	65
		Sheik Sulaiman Durga Slum	0·0034	200
		Sikkandar Palayam	0·0041	600
		Singanna Chetty Street Slum	0·0005	75
		Singaravel Nagar (Giramani Garden)	0·0053	2,700
		Sivabooshanammalpet Thottam	0·0006	135
		Siva Chetty Thottam (othavadai)	0·0027	125
		Sivagamiammaiyar Colony	0·0429	4,250

Paved Roads (in kms.)	System of sewerage	No. of latrines: Private: Water borne	No. of latrines: Private: Service	No. of latrines: Private: Others	No. of latrines: Community	Method of disposal of night soil	No. of tap points/ public hydrants installed for supply of protected water	Electrification (No. of connections): Domestic	Electrification (No. of connections): Road lighting (points)	Electrification (No. of connections): Others
6	7	8	9	10	11	12	13	14	15	16
PR (0·610) KR ..	S	..	..	..	6	ST	8	..	3	..
PR (0·050) KR ..	S	..	..	..	..	..	1	..	..	..
PR (1·000) KR ..	..	..	..	..	..	..	1	..	2	..
PR .. KR (0·200)	OSD	..	..	..	..	..	2	..	2	:
PR (0·170) KR ..	S	..	..	..	12	S	6	..	8	..
..	..	..	..	..	2	S	..	..	9	..
PR (1·350) KR ..	S	..	..	..	..	..	7	105	26	..
..	..	..	..	..	..	..	..	..	..	..
PR (0·250) KR ..	..	..	..	..	14	ST	..	3	..	30
..	..	..	..	..	..	..	..	..	1	..
..	S	..	..	..	..	..	..	..	9	..
PR (0·080) KR ..	..	..	..	..	8	S	2	..	8	..
PR (0·120) KR ..	..	..	..	..	6	S	1	..	..	..
..	S	..	..	..	..	..	..	..	..	..
..	S	6	..	..	..	S	2	..	2	..
PR (0·070) KR ..	S	..	..	..	..	..	..	..	..	..
PR (0·500) KR ..	S	..	..	..	..	..	2	..	3	..
PR (0·030) KR ..	..	..	..	..	..	..	2	..	5	..
PR (0·750) KR ..	S	..	112	..	..	S	10	22	11	..
PR (3·660) KR ..	S	..	..	..	40	ST	82	..	77	..

Sl. No.	Class*and name of Town	Name of slum	Area of slum (in sq. kms.)	Population of slum
1	2	3	4	5
23.	I Madras (contd.)	Sivagamiammaiyar Nagar	0·0054	10,000
		Sivalinga Nagar O.D.P. K. Pudur Part II	0·0045	1,170
		Sivankoil South Street Slum	0·0025	125
		Sivarajapuram	0·0078	2,250
		Sivaraj puram at Kavamedu	0·0064	880
		Sivashanmugapuram	0·0025	640
		Sivashanmugapuram 'A' Block	0·0150	2,060
		Sivashanmugapuram 'B' Block	0·0148	1,835
		Slaughter House Lane	0·0009	100
		Slaughterpuram	0·0200	1,735
		Slum Behind Meanambal Sivaraj Nagar alias Ambethkar Nagar	0·0130	540
		Solaiamman Koil Slum	0·0011	100
		So. Ma. Ramasamy Chetty Street	0·0049	420
		Somasundara Bharathiar Nagar	0·0098	610
		Somiah Raja Street (Mallipoo Thottam)	0·0031	250
		South Beach Road	0·0013	190
		Sowrastra Nagar I to VII Street at Chool-aimedu Hutting ground	0·0105	60
		Sowrastra Nagar VIII & IX Street	0·0040	57
		Srinivasa Nagar	0·0160	2,090
		Srinivasa Naidu Street	0·0012	411

Paved Roads (in kms.)	System of sewerage	No. of latrines: Private: Water borne	No. of latrines: Private: Service	No. of latrines: Private: Others	No. of latrines: Community	Method of disposal of night soil	No. of tap points/ public hydrants installed for supply of protected water	Electrification (No. of connections): Domestic	Electrification (No. of connections): Road lighting (points)	Electrification (No. of connections): Others
6	7	8	9	10	11	12	13	14	15	16
PR (5·000) KR ..	..	..	..	..	3	ST	100	..	40	..
..	..	..	..	..	..	..	..	..	..	..
..	..	..	..	..	..	..	..	..	..	..
PR (0·400) KR ..	..	..	..	..	..	..	8	..	13	..
PR (0·090) KR ..	..	..	..	..	6	S	4	..	7	..
..	S	..	..	..	..	..	..	..	..	..
PR (0·940) KR ..	S	..	..	..	34	S	30	..	18	..
PR (1·140) KR ..	S	..	..	..	30	S	19	..	24	..
PR (0·100) KR ..	S	..	..	..	..	..	3	..	3	..
PR (0·060) KR ..	..	..	..	..	4	S	..	..	3	..
PR (0·950) KR ..	..	..	..	..	6	S	5	..	6	..
..	..	..	..	..	..	..	..	..	..	..
PR (0·250) KR ..	S	..	..	..	1	S	4	..	12	..
PR (0·384) KR ..	S	..	..	..	12	S	20	..	1	..
PR (0·400) KR ..	S	..	..	..	15	..	..	..	4	..
..	..	..	..	..	..	..	..	..	..	..
..	..	..	..	..	..	..	..	..	..	..
..	..	..	..	..	..	..	2	..	5	..
PR (0·763) KR ..	S	..	..	..	36	ST	30	..	20	..
PR (0·100) KR ..	S	..	..	..	..	..	1	..	4	..

Sl. No.	Class*	and name of Town	Name of slum	Area of slum (in sq. kms.)	Population of slum
1	2		3	4	5
23.	I	Madras (contd.)	Srinivasa Perumal Sannathi Street at Srinivasapuram	0·0040	165
			Srinivasapillai Thottam at Varadammal Thottam	0·0039	330
			Srinivasa Raghavan Street Slum	0·0012	100
			Srinivasa Rao Thottam	0·0180	695
			Srirangammal Street	0·0012	400
			Stanely Nagar	0·0069	800
			Stephenson Road Slum	0·0011	150
			Subbaraya Chetty Street	0·0011	300
			Subbaraya Chetty Street Slum	0·0066	12
			Subedar Garden	0·0074	260
			Subramanian Koil VI Cross Street	0·0012	75
			Subramania Thottam	0·0115	950
			Sudalaimuthu Nadar Street	0·0012	65
			Sundara Gramani Thottam	0·0100	590
			Sundara Mudali Street	0·0072	2,500
			Sundaraperumal Koil Street at Amrithammal Colony	0·0005	75
			Sundaresapuram	0·0172	4,500
			Sunnambu Kalavai Street Slum	0·0028	700
			Supari Gunta Lane at Keeraima Nagar	0·0060	570
			Surammal Hutting Ground	0·0024	50
			Suresh Makkan	0·0032	230

Paved Roads (in kms.)		System of sewerage	No. of latrines: Private: Water borne	No. of latrines: Private: Service	No. of latrines: Private: Others	No. of latrines: Community	Method of disposal of night soil	No. of tap points/ public hydrants installed for supply of protected water	Electrification (No. of connections): Domestic	Electrification (No. of connections): Road lighting (points)	Electrification (No. of connections): Others
6		7	8	9	10	11	12	13	14	15	16
PR KR	(0·020)	..	..	..	..	6	S	1	..	1	..
	..	..		..	..	..	..	1	..	1	..
PR KR	(0·200)	S	..	..	..	..	..	1	..	6	..
PR KR	(0·030)	..	..	..	..	..	..	1	..	4	..
PR KR	(0·500)	S	..	..	..	..	..	1	..	1	..
	..	S	..	..	..	4	S	10	..	23	..
PR KR	(0·090)	S	..	..	..	1	S	4	..	4	..
PR KR	(0·500)	S	..	..	..	..	..	1	..	2	..
	..	..	..	..	..	..	..	2	..	2	..
	..	..	..	..	..	..	..	..	..	..	..
PR KR	(0·080)	S	..	..	..	8	ST	1	..	..	..
PR KR	(0·450)	S	..	..	..	1	ST	5	..	12	..
	..	S	..	..	..	..	..	2	..	2	..
	..	..	..	..	..	..	..	2	..	2	..
PR KR	(0·450)	..	..	..	..	3	S, ST	5	..	12	..
PR KR	(0·200)	..	..	..	..	..	..	1	..	..	..
PR KR	(0·600)	..	..	..	..	..	..	6	..	25	..
PR KR	(0·180)	..	..	..	..	..	..	2	..	..	..
	..	..	..	..	..	..	..	1	..	3	..
PR KR	(0·100)	S	..	..	..	..	..	..	..	1	..
	..	..	..	..	..	..	..	..	..	5	..

Sl. No.	Class* and name of Town	Name of slum	Area of slum (in sq. kms.)	Population of slum
1	2	3	4	5
23.	1 Madras (contd.)	Suriya Nagar at Sudalai Nagar	0.0016	425
		Swami Reddypuram	0·0010	200
		Swathantra Nagar	0·0050	N.A.
		Tagore Nagar	0·0037	1,500
		Tamilar Nagar (Venkatraman Nagar)	0·0150	1,500
		Tank Bund Road	0·0272	350
		Teeds Garden	0·0137	2,400
		Thalayatti Veerasami Thottam	0·0011	150
		Thambu Chetty Lane	0·0002	100
		Thandavaraya Chatram	0·0125	1,356
		Thandavaraya Giramani Street	0·0038	250
		Thandavaraya Giramani Street	0·0013	140
		Thandiar Nagar (Kuppam)	0·0132	2,400
		Thangalkarai	0·0012	216
		Thangavel Pillai Land	0·0033	220
		Thangavel Pillai Thottam	0·0024	500
		Thangumadam	0·0009	120
		Thattan Kulam at Kattur Nallamuthu Achari Street	0·0053	1,200
		Thattankulam at old Slaughter House Street (Play ground)	0·0044	60
		Theerthapaleeswarar Koil Street	0·0019	320
		Thengakaran Sandhu Slum	0·0012	120

Paved Roads (in kms.)		System of sewerage	No. of latrines: Private: Water borne	No. of latrines: Private: Service	No. of latrines: Private: Others	No. of latrines: Community	Method of disposal of night soil	No. of tap points/ public hydrants installed for supply of protected water	Electrification (No. of connections): Domestic	Electrification (No. of connections): Road lighting (points)	Electrification (No. of connections): Others
6		7	8	9	10	11	12	13	14	15	16
..		S	..	..	8	..	ST	70	..	42	..
PR KR	(0·050) ..	S	..	..	..	1	S	3	..	2	..
PR KR	(0·060) ..	..	..	..	..	..	..	2	..	16	..
PR KR	(0. 500) ..	OSD	12	..	..	..	S	2	25	7	..
PR KR	(0·165) ..	OSD	..	..	..	12	S	2	..	4	..
..	..	S	..	..	..	..	..	..	..	..	..
PR KR	(1.500) ..	..	..	..	..	..	..	15	..	40	..
..	..	S	30	..	..	1	S	2	..	2	..
PR KR	(0·200) ..	S	..	..	..	..	..	1	..	10	..
PR KR	(3·300) ..	S	..	..	..	..	..	57	120	61	..
..	..	S	..	..	..	..	..	1	..	12	..
..	..	S	..	1	..	..	S	..	..	..	..
..	..	S	12	..	..	..	S	10	..	19	..
..	..	..	..	..	..	..	..	2	..	11	..
..	..	S	..	..	..	..	..	1	..	4	..
..	..	S	..	..	..	..	..	1	..	1	..
..	..	..	..	..	..	..	..	..	..	..	..
PR KR	(0·140) ..	S	..	..	..	..	..	2	130	7	
PR KR	(0·260) ..	S	..	..	..	..	..	5	18	15	
..	..	..	..	..	..	..	..	1	..	..	
PR KR	(0·060) ..	..	..	..	..	..	..	8	..	10	

Sl. No.	Class* and name of Town	Name of slum	Area of slum (in sq. kms.)	Population of slum
1	2	3	4	5
23.	1 Madras (contd.)	Thideer Nagar	0·0013	390
		Thillainayagam Street	0·0053	610
		Thillaiyadi Valliammal Nagar	0·0747	9,800
		Thirumoolar Colony	0·0013	415
		Thirunavukarasu Garden	0·0107	2,500
		Thiruvalluvar Nagar	0·0016	350
		Thiruvalluvar Nagar	0·0025	250
		Thiruvalluvar Nagar	0·0010	560
		Thiruvalluvarpettai	0·0020	2,000
		Thiruvalluvarpuram	0·0025	165
		Thiruvalluvarpuram	0·0120	735
		Thiruveediamman Koil Street	0·0040	1,500
		Thiruveediamman Koil Street	0·0050	445
		Thiruveediamman Koil Street	0·0010	80
		Thiruvenkatesapuram Colony	0·0152	700
		Thiru-Vi-Ka Colony	0·0030	40
		Thiru-Vi-Ka-Nagar	0·0032	200
		Thiru-Vi-Ka Pallam	0·0063	2,800
		Thonnaiappan Street Slum	0·0021	870
		Thoppai Mudali Street	0·0002	80
		Thulukanathamman Koil Street	0·0024	155
		Thulukanathamman at Thulukanathamman Thottam	0·0045	1,085
		Tondaikkan Makkan at Devaraj Nagar	0·0017	405

Paved Roads (in kms.)		System of sewerage	No. of latrines: Private: Water borne	No. of latrines: Private: Service	No. of latrines: Private: Others	No. of latrines: Community	Method of disposal of night soil	No. of tap points/ public hydrants installed for supply of protected water	Electrification (No. of connections): Domestic	Electrification (No. of connections): Road lighting (points)	Electrification (No. of connections): Others
6		7	8	9	10	11	12	13	14	15	16
..		..	..	..	..	..	..	..	..	..	..
PR KR	(0·814)	S	..	..	..	..	..	4	..	12	..
PR KR	(1·000)	S	68	..	..	8	S	..	13	72	..
PR KR	(0·174)	S	..	..	..	12	ST	..	..	5	..
..		S	..	..	..	..	..	1	..	5	..
..		S	..	..	..	..	..	1	..	3	..
..		OSD	..	..	..	..	..	..	..	..	..
..		S	..	1	..	..	ST	6	..	3	..
..		..	..	..	..	8	S	..	..	1	..
..		S	..	..	..	..	..	..	..	4	..
PR KR	(0·228)	S	..	..	..	..	..	10	..	6	..
PR KR	(0·250)	OSD	..	..	..	..	..	2	..	4	..
PR KR	(0·210)	..	..	..	..	8	S	2	..	6	..
..		OSD	..	..	..	..	..	4	..	2	..
PR KR	(0·425)	S	..	2	..	..	ST	..	..	..	..
..		..	..	..	..	..	..	..	..	..	..
..		S	..	..	..	..	..	3	..	2	..
PR KR	(1·450)	S	..	..	..	..	..	..	145	..	..
PR KR	(0·180)	..	..	..	..	..	..	2	..	4	..
PR KR	(0·400)	S	..	..	..	..	..	3	..	4	..
..		S	..	..	..	1	S	1	..	10	..
PR KR	(0·150)	..	..	..	..	..	..	..	..	18	..
..		..	..	..	..	..	..	2	..	2	..

Sl. No.	Class* and name of Town	Name of slum	Area of slum (in sq. kms.)	Population of slum
1	2	3	4	5
23.	I. Madras (contd.)	Vanniampathy	0·0110	580
		Vanniarpet Harijan Colony	0·0061	54
		Vanniar Street Slum	0·0043	64
		Varadarajanpet	0·0375	258
		Varadarajapuram	0·0250	300
		Varadarajapuram	0·0035	7,910
		Varadhapuram	0·0200	1,240
		Vasantha Garden	0·0047	500
		V. C. Garden	0·0070	300
		Veerabadra Chetty Street	0.0065	1,005
		Veera Chetty Street	0·0037	175
		Veera Kutty Street Slum	0·0021	350
		Veerancheri at Veeranpuram	0·0012	75
		Veerapandian Street Slum	0·0013	100
		Veerapandian Street Slum	0·0013	30
		Vengal Thottam alias Kanniah Chetty Thottam	0·0200	1,700
		Venkatachalam Mudali Street	0·0035	285
		Venkatachalam Pillai Street Slum	0·0010	30
		Venkatammal Samadhi Road	0·0069	144

Paved Roads (in kms.)		System of sewerage	No. of latrines: Private: Water borne	No. of latrines: Private: Service	No. of latrines: Private: Others	No. of latrines: Community	Method of disposal of night soil	No. of tap points/ public hydrants installed for supply of protected water	Electrification (No. of connections): Domestic	Electrification (No. of connections): Road lighting (points)	Electrification (No. of connections): Others
6		7	8	9	10	11	12	13	14	15	16
PR KR	(0·100)	..	..	..	..	..	..	..	..	4	..
	..	..	..	..	..	..	..	..	..	..	..
	..	..	..	..	..	..	..	..	..	..	..
	..	..	..	..	..	9	S	5	..	16	..
PR KR	(0·200)	S	..	..	..	1	S	4	..	5	..
	..	S	..	..	..	..	..	..	..	..	..
	..	S	..	2	..	..	ST	12	..	6	..
PR KR	(0·500)	..	6	..	..	..	S	1	..	1	..
	..	..	..	..	..	..	..	1	..	..	..
	..	S	..	..	..	..	..	..	..	6	..
PR KR	(0·140)	S	..	..	..	..	..	2	27	6	..
	..	S	..	8	..	..	S	2	..	14	..
	..	..		..	..	..	..	1	..	2	..
PR KR	(0·090)	S	..	..	..	..	..	5	..	3	..
	..	..	..	..	..	..	..	..	..	..	..
PR KR	(0·800)	S	..	..	..	..		1	..	15	..
PR KR	(0·180)	..	..	..	..	..	..	1	..	9	..
	..	..	..	..	..	..	..	..	..	..	..
	..	..	..	..	..	8	S	2	..	..	6

Sl. No.	Class* and name of Town	Name of slum	Area of slum (in sq. kms.)	Population of slum
1	2	3	4	5
23.	I Madras (contd.)	Tondiarpet ODPS	0·0068	3,000
		Transport Line at Abdul Sukkar Street	0·0200	200
		Trustpuram	0·0310	820
		Trustpuram I & II Street	0·0010	28
		Trustpuram Puliyur Main Road Slum	0·0004	15
		Ulagappa Giramani Street	0·0011	220
		Umayal Parvathi Nagar	0·0019	400
		Upparapalayam in Barakka Road	0·0012	100
		Upparapalayam Krishnasamy Koil Street	0·0017	100
		Uppara Valluvar Street at Valluvar Madam Street	0·0017	80
		Ururkuppam	0·0035	1,300
		Uttachiamman Koil Street	0·0026	150
		Vada Agraharam	0·0030	76
		Vaidyanatha Mudali Street at Manimudali Thottam	0·0066	500
		Vaikuntapuram	0·0060	1,415
		Valluvar Nagar	0·0004	1,200
		Valluvar Thulasingam Pillai Street	0·0006	50
		Vannan Chandu Lane	0·0013	550
		Vannanpathi Slum	0·0015	35
		Vannan Thurai	0·0170	1,870

Paved Roads (in kms.)		System of sewerage	No. of latrines: Private: Water borne	No. of latrines: Private: Service	No. of latrines: Private: Others	No. of latrines: Community	Method of disposal of night soil	No. of tap points/ public hydrants installed for supply of protected water	Electrification (No. of connections): Domestic	Electrification (No. of connections): Road lighting (points)	Electrification (No. of connections): Others
6		7	8	9	10	11	12	13	14	15	16
PR KR	(1·200)	S	..	..	..	..	..	3	..	2	.
PR KR	(0·050)	S	..	..	..	..	..	1	..	2	..
		..	..	..	..	..	..	..	..	..	..
		..	..	..	..	..	..	..	..	..	..
		..	..	..	..	..	..	..	..	..	..
		..	S	..	..	..	..	2	..	2	.
		..	S	8	..	..	ST	2	..	4	.
		..	..	..	..	..	..	1	..	1	.
PR KR	(0·150)	S	..	..	..	12	ST	4	..	4	.
		..	..	..	..	..	.	..	..	..	.
		..	..	..	..	..	..	..	..	..	.
PR KR	(0·050)	S	..	..	..	..	..	..	..	..	.
		..	..	..	..	..	..	..	..	..	
PR KR	(0·400)	..	13	13	..	..	S	1	..	5	
		..	..	..	..	..	..	..	..	..	
		..	S	4	..	..	S	4	15	5	
PR KR	(0·010)	..	..	..	..	..	..	1	..	1	
		..	S	..	..	..	..	..	..	2	
		..	..	..	..	1	S	..	..	2	
		..	..	..	..	..	..	..	..	..	

1981 Census

STATE

Civic and other Amenities

Town Directory

MENT—IV A

in Notified Slums, 1979

Sl. No.	Class* and name of Town	Name of slum	Area of slum (in sq. kms.)	Population of slum	Paved Roads (in kms.)	System of sewerage	No. of latrines: Private: Water borne	No. of latrines: Private: Service	No. of latrines: Private: Others	No. of latrines: Community	Method of disposal of night soil	No. of tap points/ public hydrants installed for supply of protected water	Electrification (No. of connections): Domestic	Electrification (No. of connections): Road lighting (points)	Electrification (No. of connections): Others
1	2	3	4	5	6	7	8	9	10	11	12	13	14	15	16
23.	I Madras (concld.)	Vivekananda Colony	0·0014	38	..	..	..	..	..	..	..	..	..	3	..
		V.O.C. Nagar	0·0107	950	..	S	..	51	..	..	S	..	51	9	..
		V.O.C. Nagar	0·0063	2,500	PR KR (1·170) ..	S	..	..	..	..	..	11	129	25	..
		Vyasarpadi (ODPS)	0·1230	2,500	PR KR (2·440) ..	S	..	..	..	32	S,ST	15	..	28	..
		Vydianatha Mudali Street	0·0012	220	..	S	..	10	..	..	S	2	..	2	..
		Wadia Nagar (New Farrens Road)	0·0047	60	..	..	..	..	..	..	..	..	..	..	..
		Wadia Nagar (Pensioners lane)	0·0008	40	..	..	..	..	..	1	S	3	..	2	..
		Washerman Butchammal Alley Street	0·0013	350	..	S	..	..	..	..	..	5	..	9	..
		Washerman Colony in Poondi Thangammal Street at Nagooran Thottam	0·0220	350	..	S	..	..	..	..	..	2	..	..	..
		Washer Varadappa Maistry Street (North)	0·0023	150	..	S	..	20	..	..	S	3	..	4	..
		Washer Varadappa Maistry Street (South)	0·0032	350	..	S	..	..	..	..	..	3	..	1	..
		West Canal Bank Road at Gandhi Nagar	0·0112	290	..	..	..	..	..	..	..	..	..	..	..
		Wood Wharf Colony	0·0149	1,520	..	S	..	..	..	..	..	6	..	8	..
		Y.M.C.A. Kuppam	0·0071	1,500	PR KR (2·500) ..	S	..	..	..	..	..	2	..	6	..
		Zakariya Colony	0·0010	20	..	..	..	..	..	..	..	..	..	1	..

Sl. No.	Class* and name of Town	Name of slum	Area of slum (in sq. kms.)	Population of slum
1	2	3	4	5
23.	1 Madras (contd.)	Venkatapuram	0·0200	435
		Venkataraman Street Slum	0·0056	420
		Venkatasamy Naidupuram at T.P. Chatram	0·0250	500
		Venkatasamypuram at T.P. Chatram	0·0130	500
		Venkatasamy Street Slum	0·0020	155
		Venkatesa Alley Street	0·0009	120
		Venkatesapuram	0·0150	815
		Venkatarangam Pillai Street at V.R. Pillai Street	0·0025	530
		Vijaya Narayanadoss Nagar	0·0012	385
		Vijaya Raghavalu (Dr) Nagar	0·0007	220
		Vinayagapuram	0·0063	500
		Vinayagapuram	0·0099	200
		Vinayagapuram	0·0012	165
		Vinayagapuram Kuppam	0·0063	900
		Vinobaji Nagar	0·0020	75
		Visalakshi Thottam	0·0013	100

Paved Roads (in kms.)		System of sewerage	No. of latrines: Private: Water borne	No. of latrines: Private: Service	No. of latrines: Private: Others	No. of latrines: Community	Method of disposal of night soil	No. of tap points/ public hydrants installed for supply of protected water	Electrification (No. of connections): Domestic	Electrification (No. of connections): Road lighting (points)	Electrification (No. of connections): Others
6		7	8	9	10	11	12	13	14	15	16
PR KR	(0.500) ..	S	..	..	..	..	..	6	..	20	..
	..	..	..	8	..	..	S	4	..	2	..
	..	OS	16	..	..	..	S	..	..	..	..
PR KR	(0.750) ..	OSD	8	..	..	..	S	..	..	..	..
PR KR	(0.030) ..	..	..	..	..	..	..	..	..	4	..
	..	S	..	..	..	..	..	1	..	6	..
PR KR	(0.030) ..	..	..	..	..	..	..	..	..	4	..
	..	..	..	..	..	..	..	2	..	9	..
	..	..	..	..	..	..	..	..	..	3	..
	..	S	..	..	..	..	..	..	..	5	..
PR KR	(1·000) ..	S	..	..	..	..	..	3	..	6	..
	..	..	..	..	..	3	S	..	30	22	..
	..	S	..	..	..	1	ST	1	..	2	..
PR KR	(1·000) ..	S	16	..	..	..	S	5	..	10	..
	..	..	..	..	..	..	..	..	..	..	..
	..	S	..	..	..	2	S	2	..	3	..

Sl. No.	Class* and name of Town	Name of slum	Area of slum (in sq. kms.)	Population of slum
1	2	3	4	5
24.	I Madurai	Ahimsapuram	0·0081	365
		Andhaneri Gramam	0·0029	250
		Andhaneri Kanmoikarai	0·0323	450
		Anna Nagar Chokkikulam	0·0121	2,380
		Arunachalapuram	0·0061	1,990
		Attumandai Pottal Compound	0·0081	345
		Avaniapuram Voikal	0·0040	250
		Basurani	0·0081	600
		Bibikulam	0·0494	1,500
		Chairman Muthurama Iyer Street	0·0024	715
		Chappani Koil Street	0·0081	300
		Chappani Koil Street	0·0040	905
		Chellathamman Koil Street	0·0028	612
		Chettiurani North	0·0021	300
		Chettiurani South	0·0026	400
		Chinna Kanmoi	0·0270	1,815
		Chinthamani Road	0·0020	612
		Daana Thavam	0·0045	618
		Elanthoppu area	0·0379	750
		F.F. Road	0·0112	1,050
		Gandhipuram	0·0243	1,000
		Gnana Olivupuram	0·0253	1,120
		Gnana Olivapuram Market	0·0031	
		Hira Nagar	0·0045	1,400

Paved Roads (in kms.)	System of sewerage	No. of latrines: Private: Water borne	No. of latrines: Private: Service	No. of latrines: Private: Others	No. of latrines: Community	Method of disposal of night soil	No. of tap points/ public hydrants installed for supply of protected water	Electrification (No. of connections): Domestic	Electrification (No. of connections): Road lighting (points)	Electrification (No. of connections): Others
6	7	8	9	10	11	12	13	14	15	16
..	OSD	..	..	..	..	..	..	254	65	4
..	OSD	..	..	..	..	..	..	..	..	..
..	OSD	..	..	..	..	..	..	..	..	..
..	OSD	2	2	..	..	WB	1	9	14	..
..	OSD	..	16	..	..	WB	..	2	6	..
..	OSD	..	..	..	..	..	..	36	15	..
..	OSD	..	..	..	..	..	..	..	..	..
..	OSD	2	..	..	..	WB	..	..	..	..
..	OSD	5	..	..	..	WB	..	..	..	..
..	OSD	4	..	..	..	WB	..	8	12	15
..	OSD	4	..	..	..	WB	..	25	11	1
..	OSD	..	..	..	..	..	..	45	7	..
..	OSD	2	..	..	..	WB	..	40	6	..
..	OSD	2	..	..	..	WB	..	..	4	..
..	OSD	..	..	..	..	..	..	130	10	3
..	OSD	..	36	..	..	WB	..	..	..	..
..	OSD	..	..	..	..	..	..	..	..	..
..	OSD	2	..	..	..	WB	..	..	..	..
..	OSD	6	..	..	..	WB	..	4	7	..
..	OSD	2	..	..	..	WB	..	..	..	..
..	OSD	1	..	..	..	WB	..	..	..	..
..	OSD	2	..	..	..	WB	..	15	6	..
..	OSD	2	..	..	..	WB	..	..	1	..
..	OSD	..	5	..	..	WB	..	19	11	1

Sl. No.	Class* and name of Town	Name of slum	Area of slum (in sq. kms.)	Population of slum
1	2	3	4	5
24. I	Madurai (contd.)	Indira Gandhi Nagar	0·0019	2,000
		Indira Nagar	0·0081	5,160
		Irudayarayapuram	0·0121	1,650
		Ismailpuram	0·0092	760
		Jai Hindpuram	0·0141	685
		Janaki Nagar	0·0018	20$_2$
		Jawaharpuram	0·0142	2,50^0
		Jansiranipuram	0·0607	4,800
		Kader Baksha compound	0·0162	725
		Kaja Street	0·0199	612
		Kaja Street	0·0081	1,800
		Kamakshipuram Agraharam	0·0051	1,442
		Kamarajapuram Indira Nagar Vazhai Thoppu	0·1429	14,010
		Karumbalai	0·0040	4,200
		Katra palayam	0·0016	212
		Kattabomman Nagar	0·0324	4,850
		Kattunaicker Thoppu	0·0039	930
		Keelamathur Pallivasal	0·0056	202
		Keerai Thurai	0·0162	2,012
		Kodikulam	0·0087	250
		Kokalapee	0·0021	165
		Kosakulam	0·0020	175
		Kosakulam North	0·0020	115
		Kulamangalam Road	0·0081	1,750
		London Bai Thoppu	0·0243	640

Paved Roads (in kms.)	System of sewerage	No. of latrines: Private: Water borne	No. of latrines: Private: Service	No. of latrines: Private: Others	No. of latrines: Community	Method of disposal of night soil	No. of tap points/ public hydrants installed for supply of protected water	Electrification (No. of connections): Domestic	Electrification (No. of connections): Road lighting (points)	Electrification (No. of connections): Others
6	7	8	9	10	11	12	13	14	15	16
..	OSD	..	..	..	..	..	..	10	112	1
..	OSD	..	..	..	..	..	..	..	..	..
..	OSD	..	..	..	..	..	..	..	10	..
..	OSD	1	..	..	..	WB	..	15	20	2
..	OSD	..	..	..	..	..	..	..	..	..
..	OSD	2	..	..	..	WB	..	..	..	..
..	OSD	..	..	..	..	..	..	..	..	..
..	OSD	3	..	..	..	WB	..	..	..	..
..	OSD	2	..	..	..	WB	..	..	2	..
..	OSD	3	..	..	..	WB	..	..	6	2
..	OSD	..	..	..	..	..	..	9	4	1
..	OSD	46	..	..	..	WB	..	175	15	..
..	OSD	30	53	..	..	WB	..	45	17	3
..	OSD	6	..	..	..	WB	..	38	28	2
..	OSD	2	..	..	..	WB	..	150	11	
..	OSD	..	..	..	..	..	..	250	75	
..	OSD	..	..	..	..	..	..	20	8	
..	OSD	..	..	..	..	..	..	..	..	
..	OSD	12	..	..	..	WB	..	4	5	
	OSD	..	..	..	..	..	..	..	..	
	OSD	..	..	..	..	..	..	..	..	
..	OSD	..	..	..	..	..	..	..	..	
..	OSD		..		..	..	..	..	..	
	OSD			..	..	WB	..	..	5	
..	OSD	..	..	..	..	..	..	2	2	

Sl. No.	Class* and name of Town	Name of slum	Area of slum (in sq. kms.)	Population of slum
1	2	3	4	5
24.	I Madurai (contd.)	Maan Malai Medu	0·0283	1,250
		Madakulam	0·0016	3,500
		Madha Yanai Compound	0·0007	150
		Madichayani East Street	0·0405	7,420
		Makkan Thoppu	0·0020	210
		Managiri	0·0329	825
		Manicka Iyer Thoppu	0·0214	1,725
		Maruthangulam	0·0172	300
		Meenakshi Mill old colony	0·0081	1,800
		Meenakshipuram	0·0648	1,500
		Mela Anna Thoppu & Kila Anna Thoppu	0·0471	3,020
		Mela Kailasapuram	0·0040	750
		Melakal Road	0·0121	520
		M. K. Puram	0·0143	4,000
		Municipalayam	0·0071	1,502
		Muniyandipuram	0·0162	750
		Muthuramalingapuram	0·0061	900
		Nagammal Madam	0·0051	1,000
		Nambi Nagar	0·0020	180
		Narasimhapuram	0·0040	500
		Narayanasamy Agamudaya Compound	0·0032	242
		New Jail Road	0·0045	332
		N. M. R. Puram	0·0216	4,235
		North Masi Veedhi	0·0040	319
		Pandal kudi	0·0121	260

Paved Roads (in kms.)	System of sewerage	No. of latrines: Private: Water borne	Private: Service	Private: Others	Community	Method of disposal of night soil	No. of tap points/ public hydrants installed for supply of protected water	Electrification (No. of connections): Domestic	Road lighting (points)	Others
6	7	8	9	10	11	12	13	14	15	16
..	OSD	..	..	..	..	..	..	..	6	..
..	OSD	1	..	..	..	WB	..	..	..	..
..	OSD	..	..	..	..	..	..	..	2	1
..	OSD	4	..	..	..	WB	..	44	9	..
..	OSD	3	..	..	..	WB	..	25	6	..
..	OSD	2	..	..	..	WB	..	..	..	..
..	OSD	1	..	..	..	WB	..	..	3	1
..	OSD	..	..	..	..	..	..	..	..	..
..	OSD	2	..	..	..	WB	..	..	..	..
..	OSD	2	..	..	..	WB	..	..	7	1
..	OSD	17	15	..	..	WB	..	97	41	..
..	OSD	2	..	..	..	WB	..	130	5	..
..	OSD	..	..	..	..	..	1	..	..	..
..	OSD	1	..	..	..	WB	..	110	17	..
..	OSD	1	1	..	..	WB	..	..	..	
..	OSD	1	..	..	..	WB	..	..	..	..
..	OSD	3	..	..	..	WB	..	..	..	..
..	OSD	2	1	..	..	WB	..	50	17	3
..	OSD	..	..	..	..	..	..	..	10	..
..	OSD	..	..	..	..	..	..	..	..	..
..	OSD	..	..	..	..	..	..	..	..	..
..	OSD	4	..	..	..	WB	..	21	6	..
..	OSD	6	..	..	..	WB	..	8	14	2
..	OSD	2	..	..	..	WB	..	..	6	..
..	OSD	2	..	..	..	WB	..	40	34	1

Sl. No.	Class* and name of Town	Name of slum	Area of slum (in sq. kms.)	Population of slum
1		3	4	5
24.	I Madurai (contd.)	Pankajam Colony	0·0171	530
		Pasum Pon Nagar	0·0035	1,250
		Pazhanganatham Harijan colony	0·1620	1,250
		Pazhanganathan North	0·0045	500
		Petchiamman Padi Thurai	0·0040	500
		Pitchai Pillai Chavadi	0·0105	205
		Ponmeni	0·0089	400
		Poonthottam	0·0112	485
		Power House	0·0131	839
		Pudur Burial Ground	0·0042	100
		Pudur karpaga Vinayagar Koil	0·0176	300
		Pudur Lourdu Nagar	0·0040	220
		Pudur Jawahar Puram	0·0324	300
		Pudur Ramavarma Nagar	0·0504	8,000
		Puttuthoppu Salai	0·0275	623
		Raman Chettiar Compound	0·0014	421
		Rasayana Pattarai	0·0182	1,445
		Samba kulam	0·0014	250
		Sankaralinganar Street	0·0047	2,650
		Seethalakshmi Puram	0·0121	525
		Shoe maker Colony	0·0121	264
		Sikkanthar Puram	0·0081	325
		Singam Pidari Koil Street	0·0081	1,250
		Singarapuram	0·0042	775
		Singara Thoppu	Merged with Vaidyanatha-puram	612
		Solai Azhagupuram	0·0087	4,500
		Sonaiyar koil Thoppu	0·0081	300

Paved Roads (in kms.)	System of sewerage	No. of latrines				Method of disposal of night soil	No. of tap points/ public hydrants installed for supply of protected water	Electrification (No. of connections)		
		Private			Community			Domestic	Road lighting (points)	Others
		Water borne	Service	Others						
6	7	8	9	10	11	12	13	14	15	16
..	OSD	..	..	..	..	..	..	13	24	2
..	OSD	..	..	..	..	..	..	..	5	2
..	OSD	3	..	..	..	WB	..	..	..	..
..	OSD	3	..	..	..	WB	..	..	..	..
..	OSD	22	..	..	..	WB	..	..	10	..
..	OSD	2	..	..	..	WB	..	..	..	..
..	OSD	4	..	..	..	WB	..	..	..	..
..	OSD	11	..	..	..	WB	..	214	26	..
..	OSD	2	..	..	..	WB	..	6	5	1
..	OSD	..	..	..	..	..	..	..	..	..
..	OSD	..	..	..	..	..	..	..	..	..
..	OSD	..	..	..	..	..	..	..	..	..
..	OSD	1	..	..	..	WB	..	..	..	..
..	OSD	2	..	..	..	WB	..	..	..	..
..	OSD	2	40	..	..	WB	..	..	8	..
..	OSD	4	..	..	..	WB	..	..	..	..
..	OSD	2	..	..	..	WB	..	8	6	1
..	OSD	2	..	..	..	WB	..	..	..	..
..	OSD	..	..	..	..	..	..	..	..	..
..	OSD	..	..	..	..	..	..	6	7	..
..	OSD	2	..	..	..	WB	..	6	7	..
..	OSD	..	..	..	..	..	..	..	..	..
..	OSD	1	..	..	..	WB	..	..	..	..
..	OSD	..	..	..	..	..	..	..	..	..
..	OSD	..	..	..	..	..	..	60	15	1
..	OSD	2	..	..	..	WB	..	..	..	..
..	OSD	..	..	..	..	..	..	35	..	..

Sl. No.	Class* and name of Town	Name of slum	Area of slum (in sq. kms.)	Population of slum
1	2	3	4	5
24.	I Madurai (concld.)	Subramaniyapuram East	0·0049	2,500
		Subramaniyapuram Harijan Colony	0·0155	860
		Sungam Pallivasal	0·0142	2,075
		Susai Michel Colony	0·0091	710
		Susai Michel Street	0·0030	264
		Thaikkal	0·0405	2,100
		Thalai Virichan lane	0·0041	185
		Thallakulam Kanmoi	0·0648	1,299
		Thathaneri Burial Ground	0·0040	2,000
		Thideer Nagar	0·0215	3,550
		Thiruvappudaiyar Koil Street	0·0202	3,205
		Tirumathi Rengasamy Iyer lane	0·0171	530
		Vaidhyanathapuram	0·0082	650
		Vaigai Vadakarai	0·0809	1,500
		Vairavan Chettiar Compound	0·0053	1,189
		Valai Veesi Theppa kulam	0·0015	515
		Veeramudaliyar Muthu Patti	0·0025	350
		Vellaikannu Nadar Thoppu	0·0034	150
		Vellala Street	0·0063	375
		Vilangudi Anna Nagar	0·0084	750
		Vilangudi Nehru Nagar	0·0046	650
		Virrathipattu	0·0081	515
		Visalakchipuram	0·0020	165
25.	II Mannargudi	Annamalainathan (Harijan Street)	0·0040	194
		Annamalainathan (Sannadhi Street)	0·0020	68
		Anthoniar Koil Street	0·0081	1,184

Paved Roads (in kms.)	System of sewerage	No. of latrines: Private: Water borne	No. of latrines: Private: Service	No. of latrines: Private: Others	No. of latrines: Community	Method of disposal of night soil	No. of tap points / public hydrants installed for supply of protected water	Electrification (No. of connections): Domestic	Electrification (No. of connections): Road lighting (points)	Electrification (No. of connections): Others
6	7	8	9	10	11	12	13	14	15	16
..	OSD	..	..	..	..	..	..	..	7	1
..	OSD	4	..	..	..	WB	..	30	7	..
..	OSD	..	..	..	..	..	..	110	26	..
..	OSD	..	..	..	..	..	..	..	6	2
..	OSD	2	..	..	..	WB	..	..	..	..
..	OSD	4	..	..	..	WB	..	..	10	..
..	OSD	1	..	..	..	WB	..	6	6	..
..	OSD	..	..	..	..	..	1	420	125	1
..	OSD	4	..	..	..	WB	..	..	14	1
..	OSD	5	..	..	..	WB	..	215	50	6
..	OSD	7	..	..	..	WB	..	8	3	..
..	OSD	10	..	..	..	WB	..	4	6	2
..	OSD	3	..	..	..	WB	..	61	25	..
..	OSD	5	..	..	..	WB	..	34	24	1
..	OSD	3	6	..	..	WB	..	50	8	..
..	OSD	..	..	..	..	..	..	..	4	..
..	OSD	..	..	..	..	..	..	..	..	..
..	OSD	..	..	..	..	..	..	..	..	..
..	OSD	2	..	..	..	WB	..	66	20	..
..	OSD	1	..	..	..	WB	..	..	..	..
..	OSD	..	..	..	..	..	..	..	..	..
..	OSD	2	..	..	..	WB	..	..	..	..
..	OSD	2	..	..	..	WB	..	2	..	1
PR KR (0·25) ..	OSD	..	..	..	..	..	1	1	6	..
PR KR (0·59) ..	OSD	1	1	..	..	WB	..	4	8	..
PR KR (0·32) ..	OSD	..	..	..	..	..	1	1	5	..

Sl. No.	Class*	Name of Town	Name of slum	Area of slum (in sq. kms.)	Population of slum
1		2	3	4	5
25.	II	Mannargudi (contd.)	Burma Ceylon Colony Anna Nagar	0·0141	380
			Burma Colony	0·0243	107
			Jeeyar Thoppu	0·0141	211
			Kailasanathan Sanathi (Harijan Street)	0·0161	265
			Karthanapuram	0·0121	264
			Maligaimedu-Burma Ceylon Colony	0·0283	156
			Mannappah Street Thevar Colony	0·0340	244
			Meenakshiamman koil Colony	0·0081	117
			Meluppan Street Colony	0·0040	125
			Mettupalayam Harijan Street & Pattakara Street	0·0040	420
			Mothilal Street (Harijan)	0·0040	167
			Medalsethi keela Street Mela Street	0·0161	441
			Pookollai & Anthoniar koil street	0·0121	417
			Thoppu Harijan Street	0·0020	53
			V. O. C. Road Depot RoadKuravar, colony	0·0020	222
			V. O. C. Road Thotti Colony	0·0020	14
26.	II	Mayuram	..	..	..
27.	II	Melappalaiyam	Alagiripuram Colony	0·021	250
			Ambethkar Nagar	0·023	350
			Ambigapuram North Street	0·042	30
			Bharathiyarpuram Colony	0·041	31

Paved Roads (in kms.)	System of sewerage	No. of latrines: Private: Water borne	No. of latrines: Private: Service	No. of latrines: Private: Others	No. of latrines: Community	Method of disposal of night soil	No. of tap point/ public hydrants installed for supply of protected water	Electrification (No. of connections): Domestic	Electrification (No. of connections): Road lighting (points)	Electrification (No. of connections): Other
6	7	8	9	10	11	12	13	14	15	
PR (0·10) KR ..	OSD	..	..	..	..	..	1	17	..	
..	OSD	..	..	..	..	..	1	1	..	
..	OSD	1	..	..	..	WB	1	11	2	
PR (0·28) KR ..	OSD	..	..	..	..	..	1	..	4	
PR (0·40) KR ..	OSD	1	..	..	..	WB	1	12	8	
..	OSD	..	..	..	..	..	..	..	..	
..	OSD	..	1	..	..	WB	..	..	3	
..	OSD	..	..	..	..	..	1	4	5	
..	OSD	..	..	..	..	..	..	1	..	
PR (0·67) KR ..	OSD	..	..	..	..	..	1	38	14	
PR (0·17) KR ..	OSD	..	..	..	..	..	1	..	2	
PR .. KR (0·44)	OSD	..	..	..	..	..	2	1	13	
PR (0·30) KR ..	OSD	..	..	..	..	..	1	1	13	
..	OSD	..	..	..	..	..	1	..	2	
..	OSD	..	..	..	..	..	1	..	..	
PR (0·25) KR ..	OSD	..	..	..	..	..	1	..	4	
.. ..	...	..	..	..	..	..	..	..	..	
PR .. KR (0·15)	OSD	1	2	..	..	WB	1	4	5	
PR .. KR (0·30)	OSD	2	4	..	..	WB	1	20	10	
PR .. KR (0·60)	OSD	15	20	..	..	WB	2	30	16	
PR .. KR (0·20)	OSD	..	3	..	..	WB	1	2	5	

Sl. No.	Class* and name of Town	Name of slum	Area of slum (in sq. kms.)	Population of slum
1	2	3	4	5
33.	II Palani	Kamaraj Nagar	0·0200	785
		Kubera pattinam	0·0500	2540
		Kurumbupatti	0·0400	3,200
		Rajaji Street	0·0200	1,200
34.	II Palayankottai	..	..	..
35.	II Pallavaram	Barathi Nagar	0·017	1,389
		Hasnapuram	0·014	1,200
		Keelkattalai	0·022	872
		Melanganadapuram	0·012	2,460
		Nemilicheri	0·011	988
		Thilukanathamman Koil Street	0·005	1,755
36.	II Paramakkudi	..		
37.	II Pollachi	..	..	..
38.	II Ponmalai	..	..	..
39.	II Pudukkottai	Adappanvayal	0·0243	2,800
		Machuvadi	0·0445	2,500
		Manipallam Road Huts	0·0890	2,100
		Tiruvalluvar	0·0283	2,200
40.	I Rajapalaiyam	..	..	..
41.	I Salem	Allikuttai Eri	0·017	1,440
		Anna Nagar	0·004	2,000

Paved Roads (in kms.)	System of sewerage	No. of latrines: Private: Water borne	No. of latrines: Private: Service	No. of latrines: Private: Others	No. of latrines: Community	Method of disposal of night soil	No. of tap points/ public hydrants installed for supply of protected water	Electrification (No. of connections): Domestic	Electrification (No. of connections): Road lighting (points)	Electrification (No. of connections): Others
6	7	8	9	10	11	12	13	14	15	16
PR (0·92) KR ..	OSD	..	15	..	1	B	2	26	15	
PR (0·81) KR (1·82)	OSD	5	54	..	1	B	1	246	46	10
PR (1·80) KR ..	OSD	..	63	..	..	B	9	410	81	..
PR (0·63) KR ..	OSD	..	..	..	1	B	7	190	33	..
..	..	..	..	..	..	..	..	..	..	
PR (3·80) KR (0·40)	OSD	120	..	..	1	WB	..	..	23	..
PR (2·10) KR (1·30)	OSD	480	700	..	..	WB	..	..	25	..
PR (4·60) KR (0·80)	OSD	15	..	..	2	WB	..	..	33	..
PR (2·20) KR (0·90)	OSD	14	25	..	3	WB	..	..	36	..
PR (2·10) KR (0·70)	OSD	10	92	..	..	WB	..	..	14	..
PR (0·89) KR (0,40)	OSD	16	11	..	..	WB	..	..	17	..
..	..	..	..	..	..	..	..	..	..	..
..	..	..	..	..	..	..	..	..	..	..
..	..	..	..	..	..	..	..	..	..	..
..	..	..	1	..	..	WB	1	102	40	..
PR .. KR (0·62)	..	..	1	..	..	WB	1	200	86	..
..	..	..	1	..	..	WB	1	25	20	..
PR .. KR (1·50)	..	..	1	..	..	WB	1	26	..	..
..	..	..	..	..	..	..	..	..	..	..
PR (0·20) KR ..	OSD	..	..	..	..	..	..	..	13	..
PR 0·88) KR (0·60)	OSD	..	..	..	..	..	3	400	13	..

Sl. No.	Class * and name of Town	Name of slum	Area of slum (in sq. kms.)	Population of slum
1	2	3	4	5
27.	II Melappalaiyam (contd.)	Nagammalpuram Colony	0·031	250
		Natarajapuram Colony	0·050	240
		Thanthai Periyar Street	0·015	240
		Vasanthapuram Colony	0·033	240
		Veduvar Colony	0·042	900
28.	II Mettuppalaiyam	..	..	..
29.	II Nagappattinam	..	..	..
30.	I Nagercoil	Arasandan kulam (CBH Road)	0·0115	200
		Backside of the Vadasery fish Market	0·0001	
		Kamarajapuram	0·0010	300
		Metherkukarai at Vathiyar Villai	0·0010	200
		Ottupurai Theru (Near Ozhuginsery Chatiram)	0·0007	361
		Otturai theru West	0·0004	200
		Parakkaakal Bound	0·0004	150
		Part of Police Station Road (Near Balasundaram Hospital)	0·0002	75
		Perumalkulam Bound (Southern side of Kangamoolam Market)	0·0004	256
		Poochathankulam	0.0013	225
		Puliyadivilai Street	0.0026	150
31.	II Neyveli	..	..	..
32.	II Ootacamund	..	..	..

Paved Roads (in kms.)	System of sewerage	No. of latrines				Method of disposal of night soil	No. of tap points/ public hydrants installed for supply of protected water	Electrification (No. of connections)		
		Private			Community			Domestic	Road lighting (points)	Others
		Water borne	Service	Others						
6	7	8	9	10	11	12	13	14	15	16
PR .. KR (0·30)	OSD	..	4	..	..	WB	1	..	..	..
PR .. KR (0·45)	OSD	4	5	..	..	WB	1	15	9	..
PR .. KR (0·33)	OSD	3	5	..	..	WB	..	15	7	..
PR .. KR (0·34)	OSD	3	5	..	..	WB	2	25	12	..
PR .. KR (0·52)	OSD	..	2	..	..	WB	1	..	7	..
..	..	..	..	..	..	..	..	..	..	..
..	OSD	..	..	..	1	WB	1	..	1	..
..	OSD	..	..	..	1	WB	1	..	1	..
..	OSD	..	..	..	1	WB	..	..	3	..
..	OSD	..	..	..	1	WB	1	..	3	..
..	OSD	..	..	..	1	WB	1	..	4	..
..	OSD	..	..	..	1	WB	..	..	1	..
..	OSD	..	..	..	..	WB	1	..	10	..
..	OSD	..	..	..	..	WB	..	..	1	..
..	OSD	..	..	..	..	WB	2	..	1	..
..	OSD	..	..	..	..	WB	..	..	4	..
..	OSD	..	..	..	..	WB	..	..	1	..
..	..	..	..	..	..	..	..	..	..	..
..	—	—	..	..	..	..	..	..	..	..

Sl. No.	Class* and name of Town	Name of slum	Area of slum (in sq. kms.)	Population of slum
1	2	3	4	5
41.	I Salem (contd.)	Annathanapatti	0·032	280
		Court Road	0·025	1,000
		Erumapalaiyam	0·064	1,500
		E.V.R. Nagar	0·050	720
		Gandhi Nagar	0·007	900
		Gunduchetty eri	0·010	420
		Nalukkalmandapam	0·037	280
		Narayanasamypuram	0·004	460
		Nehru Nagar	0.010	1,260
		Ponnammapettai	0·004	320
42.	II Sivakasi	Kaliammanan koil Street (Harijan Street)	0·5000	1,550
		Kattunaicken colony	0·3000	950
		New Adi Dravidar Street	0·4500	1,400
43.	II Srirangam	..	..	..
44.	II Srivilliputtur	Chunnambukara street	0.0030	201
45.	II Tambaram	Albert Ponnusamy Street	0·0006	1,500
		Anandapuram	0.0160	4,000
		Lalbahadur Sastri Street	0·0060	1,500
		Meenambal Street	0·0040	1,000
		Ranganathapuram	0·0080	2,000

Paved Roads (in kms.)	System of sewerage	No. of latrines: Private: Water borne	No. of latrines: Private: Service	No. of latrines: Private: Others	No. of latrines: Community	Method of disposal of night soil	No. of tap points/ public hydrants installed for supply of protected water	Electrification (No. of connections): Domestic	Electrification (No. of connections): Road lighting (points)	Electrification (No. of connections): Others
6	7	8	9	10	11	12	13	14	15	16
PR .. KR (0·22)	CD	..	..	..	..	..	3	68	4	..
PR .. KR (0·60)	OSD	..	..	..	..	..	3	..	13	..
PR .. KR (1·80)	OSD	..	..	..	..	..	..	..	19	..
PR (0·03) KR (0·08)	OSD	..	..	..	..	..	..	180	8	..
PR (0·80) KR (0·20)	OSD	..	..	..	..	..	3	180	19	..
PR (0·10) KR (0·10)	OSD	..	..	..	..	..	..	..	..	..
PR (0·60) KR ..	OSD	..	..	..	..	..	2	66	8	..
PR (0·08) KR ..	OSD	..	..	..	..	..	2	83	8	..
PR (0·10) KR ..	OSD	..	..	..	..	..	1	252	20	..
PR .. KR (0·90)	OSD	..	..	..	..	..	..	..	39	..
PR (0·21) KR (0·03)	OSD, CD	..	1	..	1	WB	..	..	..	..
PR (0·12) KR (0·19)	OSD, CD	..	1	..	1	WB	..	..	..	..
PR (1·10) KR ..	OSD, CD	..	2	..	2	WB	..	..	..	..
..	..	..	..	..	..	..	..	..	..	..
..	OSD	..	..	..	..	WB	2	2	3	1
PR (0·25) KR ..	CD,PT	20	143	5	1	WB,ST	1	32	6	..
PR (2·51) KR (2·50)	OSD	140	160	100	1	WB, ST	7	250	91	..
PR (0·25) KR ..	CD, PT	5	17	..	..	WB, ST	..	29	6	..
PR (0·18) KR ..	..	5	45	..	..	WB, ST	1	30	10	..
PR (1·43) KR (1·42)	OSD, CD	160	640	100	1	WB, ST	10	356	89	..

1981 Census

STATE

Civic and other Amenities

Sl. No.	Class* and name of Town	Name of slum	Area of slum (in sq. kms.)	Population of slum
1	2	3	4	5
45.	II Tambaram (contd.)	Selaiyur area	0·0020	600
		Sivaraj Street	0·0020	500
		Thangavelu Street	0·0020	500
		Tilagavathi Nagar	0·0020	600
		Vasugi Street	0·0020	500
		Vinoba Nagar	0·0080	2,000
46.	II Teni Allinagaram	Ambethkar Middle Street (Allinagaram)	0·0090	400
		Ambethkar North Street (Allinagaram)		650
		Ambethkar South Street (Allinagaram)		600
		Harijan Colony (Bommiaya gouder patti)	0.0020	950
		Kaliamman koil Street	0·0080	475
		Kottai Kalam Street (Allinagaram)		520
		Salimar Street (Allinagaram)		425
		Kulathu Street	0·0020	240
		Selaimalai Iyyanar koil Street (Allinagaram)	0·0015	925
47.	I Thanjavur	..	..	..
48.	II Tindivanam	..	..	..
49.	I Tiruchchirappalli	Andakondan	0·0457	5,500
		Anna Nagar (Chinthamani)	0.0038	500
		Attamandai (Salai Road)	0·0039	1,290
		Balan Nagar	0·0105	500

Town Directory

MENT—IV A

in Notified Slums, 1979

Paved Roads (in nms.)		System of sewerage	No. of latrines: Private: Water borne	Private: Service	Private: Others	Community	Method of disposal of night soil	No. of tap points/ public hydrants installed for supply of protected water	Electrification (No. of connections): Domestic	Road lighting (points)	Others
6		7	8	9	10	11	12	13	14	15	16
PR	(1.87)	..	250	250	150	1	WB, ST	11	690	230	..
KR	(3.00)										
PR	..	PT	10	25	5	..	WB, ST	1	10	5	..
KR	(0.16)										
PR	..	CD, PT	5	25	5	..	WB, ST	1	20	9	..
KR	(0·32)										
PR	(0·52)	..	25	45	5	1	ST	..	24	6	..
KR	..										
PR	(0·15)	PT	10	20	5	..	WB, ST	..	6	3	..
KR	..										
PR	(0·23)	CD, PT	70	150	50	1	WB, ST	..	52	13	..
KR	(0·70)										
PR	(0·25)	OSD	2	..	..	..	ST	2	..	4	..
KR	..										
PR	(0·22)	OSD	1	..	..	..	ST	1	..	7	..
KR	..										
PR	(0·21)	OSD	..	..	..	..	..	3	..	7	..
KR	..										
PR	(0·40)	OSD	..	..	..	..	..	2	..	..	..
KR	..										
	..	OSD	..	..	..	..	..	2	..	5	..
PR	(0·43)	OSD	..	..	..	..	..	1	..	4	..
KR	..										
PR	(0·16)	OSD	..	..	..	..	..	3	..	12	..
KR	..										
PR	(0·13)	OSD	..	..	..	2	WB	1	..	5	..
KR	..										
PR	(0·08)	OSD	4	11		2	WB	1	..	8	..
KR	..										
	..	..	..	..	..	..	..	..	..	..	..
	..	..	..	..			..	..	..	..	..
PR	..	OSD	..	420			WB	..	NA	50	NA
KR	(2·43)										
PR	..	..	..	..	..	..	..	2	NA	5	NA
KR	(0·54)										
PR	..	..	..	..	..	..	..	3	NA	14	NA
KR	(0·38)										
PR	..	..	..	..	..	..	..	1	NA	2	NA
KR	(0·05)										

Sl. No.	Class* and name of Town	Name of slum	Area of slum (in sq. kms.)	Population of slum
1	2	3	4	5
49. I	Tiruchchirappalli (contd.)	Butcher lane	0·0057	400
		Chinna Milaguparai	0·0076	800
		Chithamani Poosari Street	0·0081	2,000
		Cholarajapuram	0·0095	600
		Daranallur Kalmandai	0·0030	875
		Devadanam	0·0089	1,500
		Fathima Street	0·0024	500
		Gandhi Nagar	0·0053	850
		Gandhipuram	0·0256	1,038
		Kajapet Harijan Street	0·0047	1,510
		Kalmandai Palakarai	0·0183	150
		Kalnaicken Street, Kallarai Mettu Street, Cholama Nagar	0·0307	1,750
		Kalpalayam	0·0172	3,535
		Kalyanasundaram Nagar	0·0054	1,000
		Kamala Nehru Nagar	0·0021	479
		Kannan Thoppu Street	0·0068	600
		Karumandapam	0·0486	2,000
		Karuvattu pettai, Viragu pettai & Bharathi Nagar	0·0093	800
		Kone Nagar	0·0019	400
		Kurdbisha Nagar	0·0214	2,000
		Madukkupatti	0·0047	1,535

Paved Roads (in kms.)	System of sewerage	No. of latrines: Private: Water borne	No. of latrines: Private: Service	No. of latrines: Private: Others	No. of latrines: Community	Method of disposal of night soil	No. of tap points/ public hydrants installed for supply of protected water	Electrification (No. of connections): Domestic	Electrification (No. of connections): Road lighting (points)	Electrification (No. of connections): Other
6	7	8	9	10	11	12	13	14	15	16
..	..	..	..	..	..	..	1	NA	..	NA
PR .. KR (0·65)	..	..	..	..	2	ST	3	NA	15	NA
PR .. KR (0·63)	OSD	..	63	..	2	WB	15	NA	30	NA
PR .. KR (1·39)	OSD	..	10	..	2	WB	3	NA	27	NA
..	OSD	64	..	..	1	ST	1	NA	..	NA
PR .. KR (1·50)	OSD	1	..	..	2	WB	9	NA	20	NA
PR .. KR (0·40)	OSD	..	130	..	..	WB	4	NA	5	NA
PR .. KR (0·33)	..	..	..	..	2	..	8	NA	7	NA
PR .. KR (1·84)	BSD	..	10	..	2	WB	3	NA	16	NA
PR .. KR (0·45)	OSD	..	18	..	2	WB	3	NA	20	NA
PR .. KR (0·26)	..	..	..	..	..	..	3	NA	9	NA
PR .. KR (3·31)	OSD	1	..	..	6	WB	14	NA	45	NA
PR .. KR (1·62)	OSD	..	..	..	2	WB	11	NA	30	NA
..	..	..	..	..	1	WB	2	NA	12	NA
PR .. KR (0·33)	OSD	..	..	..	1	WB	5	NA	..	NA
..	OSD	..	52	..	..	WB	2	NA	..	NA
..	..	..	..	..	..	..	..	NA	..	NA
PR .. KR (0·70)	OSD	..	..	..	4	WB	3	NA	9	NA
PR .. KR (0·05)	..	..	..	..	1	WB	1	NA	1	NA
PR .. KR (0·97)	OSD	10	120	..	2	WB	1	NA	2	NA
PR .. KR (0·17)	OSD	..	12	..	..	WB	2	NA	6	NA

Sl. No.	Class* and name of Town	Name of slum	Area of slum (in sq. kms.)	Population of slum
1	2	3	4	5
49.	I Tiruchchirappalli (contd.)	Natharsha Pallivasal	0·0167	2,660
		Nemathancheri	0·0200	1,000
		New Street Neon Rajan Ice Factory	0·0294	400
		Panchukidangu Chakkiliar Street	0·0062	1,600
		Pandamangalam Harijan Street	0·0263	750
		Pandamangalam Muslim Street	0·0057	600
		Peechankulam	0·0251	500
		Periya Milaguparai	0·1366	5,000
		Periyar Nagar	0·0132	1,165
		Perumal koil Street	0·0030	400
		Pillaima Nagsr	0·0130	1,165
		Pookollai	0·0045	1,330
		Preston Battery and Anthoniar Street	0·0077	450
		Puthur South Muthuraja Street	0·0020	625
		Sangeethapuram	0·0226	1,225
		Sathiyamoorthy Nagar	0·0030	1,500
		Savariar koil Street (Woraiyur)	0·0030	500
		Sebasthiyar Palayam	0·0921	500
		Sooran Cheri	0·0216	4,874
		Tennur Mahab Subhania Street	0·0153	650
		Tennur Mariamman koil Street	0·0015	1,125

MENT—IV A

In Notified Slums, 1979

Paved Roads (in kms.)	System of sewerage	No. of latrines				Method of disposal of night soil	No. of tap points/ public hydrants installed for supply of protected water	Electrification (No. of connections)		
		Private			Community			Domestic	Road lighting (points)	Others
		Water borne	Service	Others						
6	7	8	9	10	11	12	13	14	15	16
PR KR .. (0·60)	OSD	..	165	..	1	S	15	NA	15	NA
PR KR .. (1·89)	..	..	..	..	..	..	7	NA	20	NA
PR KR .. (0·49)	..	..	..	..	..	..	3	NA	..	NA
PR KR .. (1·60)	OSD	8	..	..	1	ST	7	NA	12	NA
PR KR .. (1·25)	OSD	..	5	..	2	WB	10	NA	12	NA
PR KR .. (0·63)	OSD	..	51	..	3	WB	5	NA	15	NA
PR KR .. (0·50)	OSD	391	..	..	2	WB	7	NA	18	NA
PR KR .. (6·32)	..	..	..	..	6	WB	42	NA	50	NA
PR KR .. (0·97)	OSD	..	6	..	4	WB	16	NA	..	NA
PR KR .. (0·32)	BSD	..	..	..	1	WB	2	NA	10	NA
PR KR .. (0·64)	OSD	..	5	..	..	WB	16	NA	12	NA
PR KR .. (0·71)	OSD	..	22	..	2	S	1	NA	16	NA
PR KR .. (0·26)	OSD	..	7	..	..	WB	3	NA	6	NA
PR KR .. (0·03)	OSD	2	81	..	2	WB	1	NA	1	NA
PR KR .. (2·12)	OSD	..	25	..	2	WB	19	NA	35	NA
PR KR .. (1·02)	..	..	..	..	1	WB	10	NA	8	NA
PR KR .. (0·12)	OSD	2	19	..	1	WB	2	NA	5	NA
PR KR .. (0·88)	OSD	..	22	..	2	WB	11	NA	15	NA
PR KR .. (1·78)	OSD	..	..	..	1	WB	17	NA	60	NA
..	..	..	..	..	..	..	..	NA	..	NA
PR KR .. (0·39)	OSD	..	..	..	..	..	3	NA	9	NA

Sl. No.	Class* and name of Town	Name of slum	Area of slum (in sq. kms.)	Population of slum
1	2	3	4	5
49.	I Tiruchchirappalli (concld.)	Thanthoni Sivan Koil Street	0·0051	200
		Trichy Daranallur Thoppu Street	0·0026	700
		Vadavoor Harijan Street	0·0008	1,000
		Valluvar Nagar	0·0025	1,150
		Vamadam Harijan Street	0·0098	1,125
		Vannarpet	0·0595	2,200
		Varaganeri Anthoniyar koil Street	0·0036	550
		Venice Nagar	0·0105	1,250
50.	II Tiruchengodu	..	..	..
51.	I Tirunelveli	Anjanayar Harijan Colony	0·0311	400
		Annanagar	0·0081	300
		Bala Street Harijan Colony	0·0036	150
		Chelliamman Harijan Colony	0·0227	2,000
		C. N. Village Lakshmipuram Harijan Colony	0·0072	300
		Krishnaperi	0·0045	600
		Malayalamedu Harijan Colony, pettai	0·0119	750
		Manipuram	0·0182	180
		M.G. P Karuvelankundu Street Colony, pettai	0·0021	300
		Nehur Nagar	0·0105	500
		Nellaiyapuram	0·0022	100
		Nellayapurampacheri	0·0022	500

Paved Roads (in kms.)	System of sewerage	No. of latrines: Private: Water borne	No. of latrines: Private: Service	No. of latrines: Private: Others	No. of latrines: Community	Method of disposal of night soil	No. of tap points/ public hydrants installed for supply of protected water	Electrification (No. of connections): Domestic	Electrification (No. of connections): Road lighting (points)	Electrification (No. of connections): Others
6	7	8	9	10	11	12	13	14	15	16
..	OSD	..	10	..	1	WB	1	NA	..	NA
PR .. KR (0.95)	..	..	..	..	1	WB	4	NA	1	NA
PR .. KR (1.33)	OSD	..	10	..	2	WB	10	NA	22	NA
..	OSD	..	68	..	2	WB	7	NA	10	NA
PR .. KR (0·31)	OSD	..	29	..	2	WB	10	NA	23	NA
PR .. KR (1·74)	OSD	5	50	..	4	WB	9	NA	40	NA
PR .. KR (0·43)	OSD	..	5	..	1	WB	7	NA	6	NA
PR .. KR (2·22)	OSD	..	11	..	2	WB	15	NA	25	NA
..	..	..	..	..	..	..	..	..	..	..
PR .. KR (0·62)	OSD	..	..	..	..	..	1	14	11	..
PR .. KR (0.24)	..	..	..	..	..	..	..	14	11	..
PR .. KR (0.20)	OSD	..	..	..	..	..	1	16	5	..
PR .. KR (0·47)	OSD	2	..	..	..	WB	2	54	11	..
PR .. KR (0·26)	OSD	..	..	..	..	..	1	10	9	..
PR .. KR (0·18)	OSD	..	..	..	..	..	1	12	12	..
PR .. KR (0.33)	OSD	..	..	..	..	..	1	25	14	..
PR .. KR (0.15)	..	..	..	..	..	..	1	15	19	..
PR .. KR (0·27)	..	..	..	..	..	..	..	1	7	..
PR .. KR (0·35)	OSD	..	..	..	..	..	1	17	6	..
PR .. KR (0·22)	..	..	..	..	..	..	..	1	10	..
PR .. KR (0·30)	OSD	..	..	..	..	..	..	1	6	..

1981 Census

STATE

Civic and other Amenities

Town Directory

MENT—IV A

in Notified Slums, 1979

Sl. No.	Class*	and name of Town	Name of slum	Area of slum (in sq. kms.)	Population of slum	Paved Roads (in kms.)	System of sewerage	No. of latrines			Method of disposal of night soil	No. of tap points/ public hydrants installed for supply of protected water	Electrification (No. of connections)		
								Private		Community			Domestic	Road lighting (points)	Others
								Water borne	Service	Others					
1		2	3	4	5	6	7	8	9	10	11	12	13	14	15	16
51.	I	Tirunelveli (contd.)	Pattapathu	0·0045	300	PR KR .. (0·39)	OSD	..	..	..	..	..	1	4	5	..
			Rajajipuram	0·0222	600	PR KR .. (0·30)	OSD	..	1	..	..	WB	1	12	15	..
			Renganathapuram Harijan Colony	0·0121	300	PR KR .. 0·24)	OSD	..	..	..	..	..	1	12	8	..
			Sanoiyasikiraman Veduvar Colony	0·0142	700	PR KR .. (0.24)	..	..	..	..	..	..	1	4	7	..
			Saratharpuram	0·0257	500	PR KR .. (0.39)	..	..	2	..	..	WB	2	3	20	..
			Sarojinipuram	0·0184	300	PR KR .. (0.45)	..	..	..	..	..	..	1	7	10	..
			Sebasthiyar koil Street	0·0077	400	PR KR .. (0.36)	OSD	..	17	..	..	WB	1	30	17	..
			Thiruthu Area	0·0196	1,200	PR KR .. (0·62)	OSD	..	..	..	..	..	1	15	28	..
			Udayavar Harijans Colony M.C. Raja Street, Ram nagar	0·0279	700	PR KR .. (0·40)	OSD	..	..		..	..	2	10	18	..
			Upputharasu Area	0·0065	580	PR KR .. (0.30)	OSD	..	..	..	..	..	1	26	5	..
			Vengapuram Adhi Dravidar Colony & Asokar Street	0·0163	800	PR KR .. (0·33)	OSD	..	..	..	..	..	1	18	15	..
52.	II	Tiruppattur	Anna Nagar	·004	811	PR KR .. (1.00)	OSD	..	..	..	1	WB	1	..	5	..
			Georgepet	0·024	807	PR KR .. (1.00)	OSD	..	2	..	1	ST,WB	9	15	5	..
			Gowthamapet	0·020	1,918	PR KR .. (1·00)	OSD	..	5	..	1	WB	1	20	5	..
			Rettimalai Srinivasanpet	0·008	861	PR KR .. (0. 50)	OSD	..	5	..	1	WB	1	20	5	..
			Sivarajapet	0·012	616	PR KR .. (1·00)	OSD	..	5	..	1	ST	2	5	5	..
53.	I	Tiruppur	Chinna Nagar	0·0040	500	PR KR .. (0·25)	OSD	..	8	5	..	WB	1	7	5	..
			Kumarappapuram	0·0081	250	PR KR .. (0.75)	OSD	..	6	3	1	WB	2	12	8	..
			Municipal Scavanger's Colony at Dharapuram Road	0·0040	800	PR KR .. (0.50)	OSD	..	6	3	3	WB	1	6	4	..
			Municipal Scavenger's Colony at Kamaraj Road and at Poombuhar Nagar	0·0121	500	PR KR .. (0·75)	OSD	..	10	4	..	WB	2	9	4	..
			Padmavathipuram.	0·0081	1,224	PR KR .. (1·00)	OSD	..	5	4	..	WB	2	8	6	..

1981 Census

STATE

Civic and other Amenities

Sl. No.	Class*	Name of Town	Name of slum	Area of slum (in sq. kms.)	Population of slum
1		2	3	4	5
53.	I	Tiruppur (contd)	Scavenger's Colony at Soosaiapuram	0.122	1,000
54.	II	Tiruvannamalai	. . . . .	..	..
55.	I	Tiruvottiyur	Appar Nagar	NA	4,000
			A. Sadanandapuram	NA	3,000
			Bharathi Nagar	NA	3,500
			Bharathi Nagar (opp. to Balakrishna Theatre) .	NA	2,000
			Bharathiyar Nagar	NA	3,000
			B. Sadananda puram	NA	1,000
			Burma Tamilar Colony (9 Streets) . . .	NA	7,000
			Chinna Ernavoor	NA	3,000
			Ernavoor Harijan Colony . . .	NA	7,400
			Ernavoor Kuppam	NA	1,500
			Erneeswarar Nagar	NA	3,000
			Gandhi Nagar	NA	1,500
			Kasikoil Kuppam	NA	2,000
			Kasiviswanatha Koil Kuppam . . .	NA	2,000
			Lakshmi Kuppam	NA	1,000
			Malligapuram	NA	4,000
			Netaji Nagar	NA	3,800
			Ondikuppam	NA	4,000
			Palagai Thotti Kuppam	NA	1,000

Town Directory

MENT—IV A

in Notified Slums, 1979

Paved Roads (in kms.)	System of sewerage	No. of latrines: Private: Water borne	No. of latrines: Private: Service	No. of latrines: Private: Others	No. of latrines: Community	Method of disposal of night soil	No. of tap points/ public hydrants installed for supply of protected water	Electrification (No. of connections): Domestic	Electrification (No. of connections): Road lighting (points)	Electrification (No. of connections): Others
6	7	8	9	10	11	12	13	14	15	16
PR (2.00) KR ..	OSD	..	10	8	1	WB	4	34	10	..
..	..	..	..	..	..	..	..	..	..	..
PR .. KR (1.05)	OSD	..	..	..	1	WB, B	..	NA	23	NA
PR .. KR (0.31)	OSD	..	2	..	1	WB, B	..	170	8	10
PR .. KR (1.50)	OSD	..	2	..	1	WB, B	..	NA	54	NA
PR .. KR (0.51)	OSD	..	..	..	1	WB, B	..	26	4	3
PR .. KR (1.50)	OSD	..	2	..	1	WB, B	..	156	..	3
PR .. KR (0.21)	OSD	..	8	..	2	WB, B	..	80	..	6
PR .. KR (9.00)	OSD	..	1	..	1	WB, B	..	NA	..	NA
PR .. KR (0.61)	OSD	..	1	..	1	WB, B	..	33	15	13
PR .. KR (1.00)	OSD	..	1	..	1	WB, B	..	NA	..	NA
PR .. KR (0.46)	OSD	..	1	..	1	WB, B	..	NA	..	NA
PR .. KR (0.79)	OSD	..	1	..	1	WB, B	..	NA	30	NA
PR .. KR (0.35)	OSD	..	..	..	1	WB, B	..	11	..	..
PR .. KR (0.32)	OSD	..	..	..	1	WB, B	..	..	..	1
PR .. KR (0.46)	OSD	..	..	..	1	WB, B	..	..	14	1
PR .. KR (0.30)	OSD	..	2	..	1	WB, B	..	..	4	..
PR .. KR (0.34)	OSD	..	3	..	1	WB, B	2	20	4	..
PR .. KR (0.75)	OSD	..	2	..	1	WB, B	..	NA	..	NA
PR .. KR (0.60)	OSD	..	..	..	1	WB, B	..	7	23	13
PR .. KR (0.55)	OSD	..	4	..	1	WB, B	..	..	..	1

1981 Census

STATE

Civic and other Amenities

Town Directory

MENT—IV A

in Notified Slums, 1979

Sl. No.	Class *	and name of Town	Name of slum	Area of slum (in sq. kms.)	Population of slum	Paved Roads (in kms.)	System of sewerage	No. of latrines				Method of disposal of night soil	No. of tap points/ public hydrants installed for supply of protected water	Electrification (No. of connections)		
								Private			Community			Domestic	Road lighting (points)	Others
								Water borne	Service	Others						
1		2	3	4	5	6	7	8	9	10	11	12	13	14	15	16
55.	I	Tiruvottiyur (contd.)	Poongavanapuram	NA	3,000	PR .. KR (1·10)	OSD	..	7	..	2	WB, B	4	93	1	20
			Ramanathapuram	NA	4,000	PR .. KR (1·00)	OSD	..	..	..	1	WB, B	..	NA	..	NA
			Sadayankuppam Pettai	NA	5,000	PR .. KR (1·10)	OSD	..	4	..	1	WB, B	..	23	..	4
			Sathiavanimuthu Nagar	NA	2,000	PR .. KR (0.50)	OSD	..	1	..	1	WB, B	..	NA	..	NA
			Sathuma Nagar	NA	6,000	PR .. KR (0.60)	OSD	..	2	..	1	WB, B	..	87	..	3
			Sivagangapuram	NA	800	PR .. KR (0·17)	OSD	..	6	..	2	WB, B	3	10	27	1
			Srinivasa Perumal Koil Street	NA	2,500	PR .. KR (0.50)	OSD	..	5	..	1	WB, B	7	155	..	11
			Sundandarapuram	NA	300	PR .. KR (0.26)	OSD	..	1	..	1	WB, B	..	43	3	2
			Thiruchinar Kuppam	NA	2,500	PR .. KR (0·60)	OSD	..	..	..	1	WB, B	1	26	3	3
			Thiruvottiyur Kuppam	NA	3,500	PR .. KR (0·41)	OSD	..	..	..	1	WB, B	..	13	..	3
			Thiyagarayapuram	NA	4,000	PR .. KR (0·50)	OSD	..	1	..	1	WB, B	1	109	24	..
56.	I	Tuticorin	..	..	..	..	..	..	..	..	..	..	..	..	..	..
57.	II	Udumalaippettai	..	..	..	..	..	..	..	..	..	..	..	..	..	..
58.	I	Valparai	..	..	..	..	..	..	..	..	..	..	..	..	..	..
59.	II	Vaniyambadi	Govindapuram	0·008	2,500	..	..	..	25	1	..	WB	1	70	28	..
			Kamajapuram	0·033	2,000	PR .. KR (0·29)	..	..	40	..	..	WB	..	7	12	..
			Konamedu	0·022	3,000	..	..	..	30	1	..	WB	1	112	25	..
			Parameswaran Nagar	0·008	2,500	..	..	..	16	..	..	WB	1	8	10	..
			Periyar Nagar	0·005	1,500	..	..	..	1	..	..	WB	1	10	5	..
			Thirumansalai	0·021	1,000	PR .. KR (0·08)	..	..	15	1	..	WB	1	32	13	..

Sl. No.	Class* and name of Town	Name of slum	Area of slum (in sq. kms.)	Population of slum
1	2	3	4	5
60.	I Vellore	Ambethkar Nagar	0.018	2,059
		Aregandampoondi A. D. Colony	0·017	3,012
		Arokiyamada Koil Street	0·010	1,750
		Anliya Nagar	0·006	1,500
		Barathiyar Nagar	0·006	250
		Bishop David Nagar	0·020	700
		Burma Colony	0·014	500
		Filterbed Somanathapuram	0·010	3,000
		Indira Nagar	0·014	500
		Kamaraja Nagar	0·013	300
		Kausalpet	0·017	1,300
		Kasba Arunthathiyar Street	0·004	300
		Kasba Nadu Street	0·008	300
		Kasba Raja Street	0·008	400
		Kasba Sasthire Street	0·003	420
		Kosapettai Sundaresamaniyam	0·009	1,400
		Municipal Colony	0·011	1,000
		Nainiyappa Naicken Street	0·008	1,350
		Navaneethamman Colony	0·004	2,000

Paved Roads (in kms.)	System of sewerage	No. of latrines: Private: Water borne	No. of latrines: Private: Service	No. of latrines: Private: Others	No. of latrines: Community	Method of disposal of night soil	No. of tap points/ public hydrants installed for supply of protected water	Electrification (No. of connections): Domestic	Electrification (No. of connections): Road lighting (points)	Electrification (No. of connections): Others
6	7	8	9	10	11	12	13	14	15	16
..	OSD	20	..	..	2	WB	..	..	56	..
PR (0·24) KR ..	OSD	35	..	..	3	WB	..	..	36	..
PR (0·12) KR ..	OSD	..	..	..	1	WB	..	..	35	..
PR (0·35) KR ..	OSD	..	..	..	..	WB	..	..	8	..
PR (0·96) KR ..	OSD	15	..	..	1	WB	..	..	6	..
PR (0·83) KR ..	OSD	30	..	..	..	WB	..	..	16	..
PR (0·43) KR ..	OSD	..	..	..	2	WB	..	..	10	..
..	OSD	..	..	..	..	WB	..	..	16	..
..	OSD	..	..	..	..	WB	..	..	..	..
PR (0·54) KR ..	OSD	..	..	..	..	WB	..	..	6	..
..	OSD	10	..	..	1	WB	..	..	56	..
PR (0·09) KR ..	OSD	..	..	15	2	WB	..	..	5	..
..	OSD	..	..	20	2	WB	..	..	5	..
..	OSD	..	..	42	..	WB	..	..	6	..
PR (0·28) KR ..	OSD	..	..	..	1	WB	..	..	6	..
..	OSD	..	..	..	..	WB	..	..	33	..
..	OSD	..	..	..	3	WB	..	..	10	..
..	OSD	..	..	..	..	WB	..	..	36	..
..	OSD	..	..	..	..	WB	..	..	1	..

Sl. No.	Class* and name of Town	Name of slum	Area of slum (in sq. kms.)	Population of slum
1	2	3	4	5
60.	I Vellore (contd.)	Palar new and old bridge hut area	0·030	1,000
		Saidapet Mariamman Koil Street	0·008	1,000
		Saidapet Suruthukara Street (South)	0·008	1,000
		Said Besapathankulam Mettu Street	0·008	1,750
		Salvanpet Devaraj Nagar	0·016	1,251
		Sarathi nagar	0·010	150
		Sneripakkam area	0·025	1,500
		Vasanthapuram Arunthathiar Street	0·004	400
61.	II Villupuram	..	..	..
62.	II Virudunagar	..	..	..

*For towns of 50,000 population and above.

Paved Roads (in kms.)	System of sewerage	No. of latrines: Private: Water borne	No. of latrines: Private: Service	No. of latrines: Private: Others	No. of latrines: Community	Method of disposal of night soil	No. of tap points/ public hydrants installed for supply of protected water	Electrification (No. of connections): Domestic	Electrification (No. of connections): Road lighting (points)	Electrification (No. of connections): Others
6	7	8	9	10	11	12	13	14	15	16
..	OSD	..	..	..	1	WB	..	..	13	..
..	OSD	..	..	..	2	WB	..	..	2	..
..	OSD	..	..	..	..	WB	..	..	10	..
..	OSD	..	..	..	2	WB	..	..	35	..
..	OSD	4	..	..	..	WB	..	..	12	..
..	OSD	..	..	..	..	WB	..	..	4	..
PR (0·89) KR ..	OSD	..	..	..	..	WB	..	..	9	..
..	OSD	..	..	..	6	WB	..	..	5	..
..	..	..	..	..	..	..	..	..	..	..

NA : Not Available

STATEMENT–V

1981 Census

STATE

Medical Educational, Recreation

Town Directory

MENT—V

and Cultural Facilities, 1979

Sl. No.		Class and name of Town	Population	Medical facilities*						Educational facilities*							Working women's hostels with number of seats	Number of recreational and cultural facilities			
				Hospitals/ Dispensaries/T.B. clinics etc.	Beds in medical institutions noted in column 4	Arts/ Science/ Commerce colleges (of degree level and above)	Medical colleges	Engineering colleges	Polytechnics	Recognised shorthand, typewriting and vocational training institutions	Higher Secondary, Intermediate/ PUC (Pre-university college/ Junior college level)	Secondary/ Matriculation	Junior secondary and middle schools	Primary schools	Adult literacy classes/ centres, others (specify)			Stadia	Cinema	Auditoria/ Drama/ Community halls	Public libraries including reading rooms
1		2	3	4	5	6	7	8	9	10	11	12	13	14	15	16	17	18	19	20	
15.	II	Ambur	66,042	H (8) D (5)	334	ASC (1)	Vellore (49 kms.)	Madras district (185 kms.)	Vellore (49 kms.)	Sh. Type O (2) (1)	4	6	7	15	..	..	..	3	2	PL RR	(2) (6)
16.		Ammapalaiyam							See Salem												
17.		Ammapettai							See Salem												
18.	IV	Ammapettai (Thanjavur district)	12,902	H (1)	8	Thanjavur (20 kms.)	Thanjavur (20 kms.)	Tiruchchirappalli district (70 kms.)	Thanjavur (20 kms.)	Urban Agglomeration Type (1)	2	2	3	3	..	..	..	1	..	PL	(1)
19.	V	Ammavarikuppam	6,818	HC (1)	4	North Arcot district (34 kms.)	North Arcot district (34 kms.)	Madras district (107 kms.)	North Arcot district (34 kms.)	Tiruttani (20 kms.)	1	1	1	2	..	..	..	..	..	PL	(1)
20.	IV	Anaiyur	11,016	Sivakasi (3 kms.)	..	Sivakasi (3 kms.)	Madurai district (75 kms.)	Madurai district (75 kms.)	Virudunagar (24 kms.)	Sivakasi (3 kms.)	Sivakasi (3 kms.)	Sivakasi (3kms.)	1	4	..	..	..	..	..	..	
21.		Anakaputtur							See Madras												
22.	IV	Anamalai	15,575	Pollachi (16 kms.)	..	Pollachi (16 kms.)	Coimbatore (56 kms.)	Coimbatore (56 kms.)	Pollachi (16 kms.)	Urban Agglomeration Pollachi (16 kms.)	1	1	2	3	..	..	..	2	..	PL	(1)
23.		Andanappettai							See Nagappattinam												
24.	IV	Andiyur	14,896	H (1)	16	Erode (30 kms.)	Coimbatore district (105 kms.)	Salem district (75 kms.)	Erode (30 kms.)	Urban Agglomeration Type (3) Bhavani (23 kms.)	1	1	3	..	..	..	3	..	PL RR	(1) (1)
25.	IV	Andippatti Jakkampatti	15,396	D (1)	2	Uttamapalaiyam (25 kms.)	Madurai (59 kms.)	Madurai (59 kms.)	Madurai (59 kms.)	Type (1)	1	2	2	3	..	..	..	2	..	PL RR	(1) (3)
26.		Annadanapatti							See Salem												
27.		Annamalai Nagar							See Chidambaram												
28.	IV	Annur	13,602	HC (1)	7	Coimbatore (32 kms.)	Coimbatore (32 kms.)	Coimbatore (32 kms.)	Coimbatore (32 kms.)	Urban Agglomeration Urban Agglomeration Sh. Type (1)	1	2	3	9	..	..	..	2	..	PL	(2)
29.	II	Arakkonam	59,405	H (2)	236	Chengalpattu district (10 kms.)	Madras district (69 kms.)	Madras district (69 kms.)	Chengalpattu district (25 kms.)	Type (3)	3	4	5	14	..	..	..	4	1	PL	(1)
30.	IV	Arani (Chengalpattu district)	10,481	D (1)	..	Madras district (40 kms.)	Madras district (40 kms.)	Madras district (40 kms.)	Madras district (40 kms.)	Ponneri (18 kms.)	1	1	3	3	..	..	..	2	..	PL	(1)
31.	III	Arani (North Arcot district)	49,365	H (2) D (7)	43 ..	Cheyyar (35 kms.)	Vellore (38 kms.)	Madras district (144 kms.)	Vellore (38 kms.)	Sh. Type (2)	3	3	3	15	..	..	..	4	..	PL	(1)
32.	III	Arantangi	23,227	H (1)	40	Pudukkottai (35 kms.)	Thanjavur district (95 kms.)	Tiruchchirappalli district (88 kms.)	1	Type (3)	1	1	3	8	..	..	..	3	..	PL RR	(1) (1)
33.		Aravankad							See Coonoor	Urban Agglomeration											

Sl. No.	Class and name of Town	Population	Medical facilities*				Educational	
			Hospitals/ Dispensaries/T.B. clinics etc.	Beds in medical institutions noted in column 4	Arts/ Science/ Commerce colleges (of degree level and above)	Medical colleges	Engineering colleges	Polytechnics
1	2	3	4	5	6	7	8	9
1.	Abishekapuram						See Tiruchchirappalli	
2. IV	Aduthurai alias Maruthuvakudi	10,561	H (1)	5	Kumbakonam (12 kms.)	Thanjavur (50 kms.)	South Arcot district (57 kms.)	Puthur (47 kms.)
3.	Akkaraipettai						See Nagappattinam	
4.	Alaganeri						See Tirunelveli	
5.	Alagapuram						See Salem	
6. VI	Alagapuri	3,055	H (1)	10	Ramanathapuram district (12 kms.)	Madurai district (76 kms.)	Ramanathapuram district (20 kms.)	Ramanathapuram district (18 kms.)
7.	Alampalaiyam						See Erode	
8.	Alandur						See Madras	
9. V	Alangudi	8,634	H (1)	16	Pudukkottai (20 kms.)	Thanjavur district (52 kms.)	Ramanathapuram district (50 kms.)	Ramanathapuram district (45 kms.)
10.	Alathur						See Tiruchchirappalli	
11.	Allapuram						See Vellore	
12. V	Alwartirunagarai	8,114	H (1)	4	Nazareth (6 kms.)	Palayankottai (31 kms.)	Madurai district (180 kms.)	Sankarnagar (60 kms.)
13.	Ambasamudram						See Ambasamudram	
	Ambasamudram Urban Agglomeration	**52,591**	**H (4)**	**58**	**A (1)**	..	..	..
(i) III	Ambasamudram	29,761	H (1)	58	A (1)	Palayankottai (34 kms.)	Madurai district (186 kms.)	Sankarnagar (40 kms.)
(ii) III	Kallidaikurichchi	22,830	H (3)	..	Ambasamudram (1·5 kms.)	Palayankottai (33 kms.)	Madurai district (185 kms.)	Sankarnagar (39 kms.)
14.	Ambattur						See Madras	

facilities*							Working women's hostels with number of seats	Number of recreational and cultural facilities			
Recognised shorthand, typewriting and vocational training institutions	Higher Secondary, Intermediate/ PUC (Pre-university college/ Junior college level)	Secondary/ Matriculation	Junior secondary and middle schools	Primary schools	Adult literacy classes/ centres, others (specify)			Stadia	Cinema	Auditoria/ Drama/ Community halls	Public libraries including reading rooms
10	11	12	13	14	15	16		17	18	19	20
Urban Agglomeration											
Type (1)	1	1	1	1	..	..		..	1	..	PL (1)
Urban Agglomeration											
Urban Agglomeration											
Type (1) Tirumayam (13 kms.)	1	1	1	1	..	..		..	1	..	..
Urban Agglomeration											
Urban Agglomeration											
Pudukkottai (20 kms.) 1	1	3	3	..	..	..		1	..	PL (1) RR (1)	
Urban Agglomeration											
Urban Agglomeration											
Nazareth (6 kms.) 1	1	3	4	..	..	..		..	..	PL (1)	
Urban Agglomeration											
Sh. Type (5) 3 **Type (2)** **O (1)**	**3**	5	**19**	..	..	..		**3**	..	PL (2)	
Sh. Type (3) 2 Type (2)	2	3	11	..	..	..		2	..	PL (1)	
Sh. Type (2) 1 O (1)	1	2	8	..	..	..		1	..	PL (1)	
Urban Agglomeration											

1981 Census

STATE

Medical Educational, Recreation

Town Directory

MENT—V

and Cultural Facilities, 1979

Sl. No.	Class and name of Town	Population	Medical facilities*						Educational facilities*							Working women's hostels with number of seats	Number of recreational and cultural facilities			
			Hospitals/ Dispensaries/T.B. clinics etc.	Beds in medical institutions noted in column 4	Arts/ Science/ Commerce colleges (of degree level and above)	Medical colleges	Engineering colleges	Polytechnics	Recognised shorthand, typewriting and vocational training institutions	Higher Secondary, Intermediate/ PUC (Pre-university college/ Junior college level)	Secondary/ Matriculation	Junior secondary and middle schools	Primary schools	Adult literacy classes/ centres, others (specify)		Stadia	Cinema	Auditoria/ Drama/ Community halls	Public libraries including reading rooms
1	2	3	4	5	6	7	8	9	10	11	12	13	14	15	16	17	18	19	20
34.	Arcot							See Arcot											
	Arcot Urban Agglomeration	**94,363**	**H (2) D (3)**	**323 ..**	**ASC(1)**	**..**	**..**	**..**		**6**	**8**	**18**	**29**	**..**	**..**	**1**	**7**	**1**	**PL (3) RR (17)**
(i)	III Arcot	38,826	D (2)	..	Melvisharam (7 kms.)	Vellore (24 kms.)	Madras district (115 kms.)	Vellore (24 kms.)	Sh. Type (4) Type (3) O (3)	6	8	18	29	..	..	1	7	1	PL (3) RR (17)
(ii)	III Ranippettai	35,974	H (1) D (1)	291 ..	Walajapet (5 kms.)	Vellore (25 kms.)	Madras district (114 kms.)	Vellore (25 kms.)	Sh. Type (1) O (3)	2	3	6	10	..	..	..	4	..	PL (1) RR (6)
(iii)	IV Walajapet	19,563	H (1)	32	ASC (1)	Vellore (32 kms.)	Madras district (109 kms.)	Vellore (32 kms.)	Sh. Type (2) Type (3)	3	3	9	14	..	..	1	2	1	PL (1) RR (11)
35.	III Ariyalur	20,635	H (1) NH (1)	56 10	A (1)	Thanjavur district (45 kms.)	Tiruchchirappalli (69 kms.)	Thanjavur district (45 kms.)	Sh. Type (1)	1	2	3	5	..	..	..	1	..	PL
36.	Ariyamangalam							See Tiruchchirappalli											(1)
37.	Arumuganeri							See Tiruchchendur	Urban Agglomeration										
38.	II Aruppukkottai	72,245	H (1) D (1) FC (1) TB (1) O (8)	66	ASC (2)	Madurai district (48 kms.)	Madurai district (48 kms.)	Virudunagar (16 kms.)	Urban Agglomeration										
39.	III Atirampattinam	21,179	H (1)	16	A (1)	Thanjavur (61 kms.)	Tiruchchirappalli district (110 kms.)	Pudukkottai district (50 kms.)	Sh. Type (2)	2	2	4	12	..	..	..	5	..	PL (1) RR (34)
40.	Attayyampatti							See Mallasamudram											
41.	Attimarappatti							See Tuticorin	Type (1)	1	1	1	7	1	..	..	1	..	PL (1) RR (2)
42.	II Attur	50,517	H (1)	96	ASC (1)	Coimbatore district (160 kms.)	Salem (51 kms.)	Salem (51 kms.)	Urban Agglomeration										
43.	Avadi							See Madras	Urban Agglomeration										
44.	Avanashi							See Tiruppur	Urban Agglomeration										
45.	Avaniapuram							See Madurai	Urban Agglomeration										
46.	Ayanadaippu							See Tuticorin	Urban Agglomeration										
47.	IV Ayyampettai	11,398	H (1)	15	Thanjavur (16 kms.)	Thanjavur (16 kms.)	Tiruchchirappalli district (64 kms.)	Thanjavur (16 kms.)	Type (3)	1	2	4	7	..	..	..	1	1	PL (1) RR (2)

1981 Census

STATE

Medical, Educational, Recreational

Town Directory

MENT—V

and Cultural Facilities, 1979

Sl. No.	Class and name of Town	Population	Medical facilities*					Educational facilities*						Working women's hostels with number of seats	Number of recreational and cultural facilities			
			Hospitals/ Dispensaries/T.B. clinics etc.	Beds in medical institutions noted in column 4	Arts/ Science/ Commerce colleges (of degree level and above)	Medical colleges	Engineering colleges	Polytechnics	Recognised shorthand, typewriting and vocational training institutions	Higher Secondary, Intermediate/ PUC (Pre-university college/ Junior college level)	Secondary Matriculation	Junior secondary and middle schools	Primary schools	Adult literacy classes/ centres, others (specify)		Stadia	Cinema	Auditoria/ Drama/ Community halls	Public libraries including reading rooms
1	2	3	4	5	6	7	8	9	10	11	12	13	14	15	16	17	18	19	20
48.	Berhatty							See Coonoor											
49.	Bhavani							See Bhavani											
	Bhavani Urban Agglomeration	80,472	H (2) O (1)	74 ..	A (1)	..	..	1	Urban Agglomeration										
(i) III	Bhavani	28,898	H (1) O (1)	56 ..	Erode (12 kms.)	Coimbatore district (104 kms.)	Salem district (57 kms.)	Erode (12 kms.)	Urban Agglomeration										
(ii) III	Kumarapalaiyam (Salem district)	48,148	H (1)	18	A (1)	Coimbatore district (62 kms.)	Salem district (32 kms.)	1	Type (6) (2)	3	4	7	8	..	..	..	5	..	PL (2) RR (1)
(iii) VI	Urachchikkottai	3,426	Erode (15 kms.)	..	Erode (15 kms.)	Coimbatore district (77 kms.)	Salem district (45 kms.)	Erode (15 kms)	Type (3)	1	1	3	3	..	..	..	2	..	PL (1) RR (1)
50. VI	Bhavanisagar	3,650	D (1)	12	Gopichettipalaiyam (47 kms.)	Coimbatore district (80 kms.)	Coimbatore district (80 kms.)	Coimbatore district (80 kms.)	Type (3) O (2)	2	2	3	4	..	..	..	3	..	PL (1)
51. IV	Bhuvanagiri	16,334	D (1) O (1)	.. ..	Annamalai Nagar (10 kms.)	Pondicherry Union Territory (62 kms.)	Annamalai Nagar (10 kms.)	Annamalai Nagar (10 kms.)	Bhavani (2 kms.)	Bhavani (2 kms.)	1	1	1	..	..	..	..	..	..	..
52. II	Bodinayakkanur	59,168	H (1)	50	ASC (1)	Madurai (90 kms.)	Madurai (90 kms.)	Madurai (90 kms.)	Satyamangalam (15 kms.)		1	1	1	..	..	..	..	..	PL	(1)
53.	Brahmanaperiya Agraharam							See Erode												
54. VI	Chatrapatti	4,188	O (1)	..	Rajapalaiyam (6 kms.)	Madurai district (96 kms.)	Madurai district (96 kms.)	Rajapalaiyam (6 kms).	Type (1)	2	2	3	6	..	..	..	1	..	PL	(1)
55.	Chembarambakkam							See Madras												
56. III	Chengalpattu	47,329	H (1)	436	ASC (1)	1	Madras district (56 kms.)	1	Type (2)	3	3	13	20	..	..	..	3	..	PL	(1)
57. IV	Chennimalai	11,357	H (1) HC (1)	10 ..	Erode (32 kms.)	Coimbatore district (92 kms.)	Salem district (80 kms.)	Erode (32 kms.)	Urban Agglomeration											
58.	Cheruvanki							See Gudiyattam	Rajapalaiyam (6 kms.)	1	2	2	4	1	..	..	..	..	PL	(1)
59. V	Chettiarpatti	9,605	Rajapalaiyam (6 kms.)	..	Rajapalaiyam (6 kms.)	Madurai district (102 kms.)	Madurai district (102 kms.)	Rajapalaiyam (6 kms.)	Urban Agglomeration											
60.	Chettipalaiyam							See Tiruppur	Sh. Type (4) Type (3)	3	7	7	13	..	..	..	4	..	PL	(2)
61. V	Cheyur	8,659	H (1)	6	Chengalpattu (47 kms.)	Chengalpattu (47 kms.)	Madras district (103 kms.)	Kanchipuram (73 kms.)	Sh. Type (1)	1	1	1	4	..	..	..	1	..	PL	(1)
62.	Chidambaram							See Chidambaram												..
									Urban Agglomeration											
									Rajapalaiyam (6 kms.)	Rajapalaiyam (6 kms.)	Rajapalaiyam (6 kms.)	Rajapalaiyam (6 kms.)	2	1	..	..	..	..		..
									Urban Agglomeration											
									Chengalpattu (47 kms.)	1	1	2	6	..	..	..	1	..	PL	(1)
									Urban Agglomeration											

Sl. No.	Class and name of Town	Population	Medical facilities*				Educational		
			Hospitals/ Dispensaries/T.B. clinics etc.	Beds in medical institutions noted in column 4	Arts/ Science/ Commerce colleges (of degree level and above)	Medical colleges	Engineering colleges	Polytechnics
1	2	3	4	5	6	7	8	9
	Chidambaram Urban Agglomeration	**62,543**	**H (2) D (1)**	**93 ..**	**ASC (1) L (1)**	..	**1**	**1**
(i) V	Annamalai Nagar	6,623	H (1)	11	ASC (1) L (1)	Pondicherry Union Territory (81 kms.)	1	1
(ii) II	Chidambaram	55,920	H (1) D (1)	82 ..	Annamalai Nagar (2 kms.)	Pondicherry Union Territory (52 kms.)	Annamalai Nagar (2 kms.)	Annamalai Nagar (2 kms.)
63. III	Chinnalapatti	24,423	H (1) HC (1)	160 6	Dindigul (13 kms)	Madurai (56 kms.)	Madurai (56 kms.)	Madurai (56 kms.)
64. III	Chinnamanur	30,797	HC (1)	6	Uttamapalaiyam (9 kms.)	Madurai (90 kms.)	Madurai (90 kms.)	Madurai (90 kms.)
65.	Chinnampalaiyam							See Pollachi
66.	Chinnavedampatti						See	Coimbatore
67. V	Chithode	5,771	HC (1) FC (1)	6 ..	Erode (11 kms.)	Coimbatore district (95 kms.)	Salem district (62 kms.)	Erode (11 kms.)
68.	Coimbatore						See	Coimbatore
	Coimbatore Urban Agglomeration	**920,355**	**H (12) D (32) FC (6) NH (44) HC (1) O (13)**	**1,598 10 .. 1,350 5 118**	**AS (1) ASC (7)**	**1**	**3**	**6**
(i) V	Chinnavedampatti	6,094	Coimbatore (8 kms.)	..	Coimbatore (8 kms.)	Coimbatore (8 kms.)	Coimbatore (8 kms.)	Coimbatore (8 kms.)
(ii) I	Coimbatore	704,514	H (2) D (26) FC (5) NH (44) O (12)	1,407 .. .. 1,350 118	AS (1) ASC (6)	1	3	6
(iii) IV	Kavundampalaiyam	14,554	D (1) O (1)	.. ..	Coimbatore (6 kms.)	Coimbatore (6 kms.)	Coimbatore (6 kms.)	Coimbatore (6 kms.)
(iv) III	Kuniyamuttur	34,013	H (1) HC (1)	.. 5	Coimbatore (4 kms.)	Coimbatore (4 kms.)	Coimbatore (4 kms.)	Coimbatore (4 kms.)
(v) III	Kurichchi	48,936	H (4)	137	Coimbatore (7 kms.)	Coimbatore (7 kms.)	Coimbatore (7 kms.)	Coimbatore (7 kms)
(vi) IV	Kurudampalaiyam	12,764	D (4)	10	Coimbatore (11 kms.)	Coimbatore (11 kms.)	Coimbatore (11 kms.)	Coimbatore (11 kms.)

facilities*							Working women's hostels with number of seats	Number of recreational and cultural facilities			
Recognised shorthand, typewriting and vocational training institutions	Higher Secondary, Intermediate/ PUC (Pre-university college/ Junior college level)	Secondary/ Matriculation	Junior secondary and middle schools	Primary schools	Adult literacy classes/ centres, others (specify)		Stadia	Cinema	Auditoria/ Drama/ Community halls	Public libraries including reading rooms
10	11	12	13	14	15	16	17	18	19	20
Type (4) Sh. Type (8) O (1)	**8**	**9**	**13**	**27**	..	..	**1**	**4**	**1**	**PL (4)**
Type (1) O (1)	1	2	3	4	..	..	1	..	1	PL (1)
Sh. Type (8) Type (3)	7	7	10	23	..	..	..	4	..	PL (3)
Type (2)	1	2	3	4	..	1(60)	..	2	..	PL (1)
Sh. Type (4)	1	2	4	10	..	..	..	4	..	PL (1)
Urban Agglomeration										
Urban Agglomeration										
Erode (11 kms.)	1	1	1	1	..	..	..	1	..	PL (1)
Urban Agglomeration										
Type (17) Sh. Type (60) O (6)	**25**	**47**	**96**	**177**	**1**	**2(135)**	**2**	**33**	**6**	**PL (24) RR (4)**
Coimbatore (8 kms.)	1	1	2	3	..	..	..	..	..	..
Type (9) Sh. Type (58) O (3)	19	36	64	109	..	2(135)	1	26	2	PL (16) RR (1)
Coimbatore (6 kms.)	Coimbatore (6 kms.)	Coimbatore (6 kms.)	Coimbatore (6 kms.)	3	..	..	..	..	..	..
Type (1)	1	1	1	9	..	..	..	1	..	PL (1)
Type (2)	Coimbatore (7 kms.) 1	1	8	11	..	..	..	2	2	PL (1)
Type (2)	1	1	1	6	..	..	..	..	..	..

Sl. No.	Class and name of Town	Population	Medical facilities*					Educational
			Hospitals/ Dispensaries/T.B. clinics etc.	Beds in medical institutions noted in column 4	Arts/ Science/ Commerce colleges (of degree level and above)	Medical colleges	Engineering colleges	Polytechnics
1	2	3	4	5	6	7	8	9
(vii)	IV Madukkarai	18,003	H (1) D (1)	40 ..	Coimbatore (12 kms.)	Coimbatore (12 kms.)	Coimbatore (12 kms.)	Coimbatore (12 kms.)
(viii)	VI Muthugounden Pudur Railway Colony	50	Sulur (3 kms.)	..	Coimbatore (21 kms.)	Coimbatore (21 kms.)	Coimbatore (21 kms.)	Coimbatore (21 kms.)
(ix)	V Narasimhanayakkanpalaiyam	5,779	FC (1)	..	Periyanayakkanpalaiyam (4 kms.)	Coimbatore (16 kms.)	Coimbatore (16 kms.)	Coimbatore (16 kms.)
(x)	V Pallapalaiyam	5,578	Coimbatore (15 kms.)	..	Coimbatore (15 kms.)	Coimbatore (15 kms.)	Coimbatore (15 kms.)	Coimbatore (15 kms.)
(xi)	IV Periyanayakkanpalaiyam	14,914	H (2)	6	ASC (1)	Coimbatore (15 kms.)	Coimbatore (15 kms.)	Coimbatore (15 kms.)
(xii)	V Perur	6,929	H (1)	1	Coimbatore (6 kms.)	Coimbatore (6 kms.)	Coimbatore (6 kms.)	Coimbatore (6 kms.)
(xiii)	V Perur Chettipalaiyam	6,717	Perur (5 kms.)	..	Coimbatore (9 kms.)	Coimbatore (9 kms.)	Coimbatore (9 kms.)	Coimbatore (9 kms.)
(xiv)	IV Sulur	17,618	H (1)	7	Coimbatore (18 kms.)	Coimbatore (18 kms.)	Coimbatore (18 kms.)	Coimbatore (18 kms.)
(xv)	V Veerakeralam	7,359	Coimbatore (7 kms.)	..	Coimbatore (7 kms.)	Coimbatore (7 kms.)	Coimbatore (7 kms.)	Coimbatore (7 kms.)
(xvi)	IV Vellalore	13,843	Coimbatore (12 kms.)	..	Coimbatore (12 kms.)	Coimbatore (12 kms.)	Coimbatore (12 kms.)	Coimbatore (12 kms.)
(xvii)	VI Vilankurichchi	2,690	Coimbatore (13 kms.)	..	Coimbatore (13 kms.)	Coimbatore (13 kms.)	Coimbatore (13 kms.)	Coimbatore (13 kms.)
69.	Coonoor							See Coonoor Urban
	Coonoor Urban Agglomeration	**92,242**	**H (3) FC (2) NH (6) O (6)**	**205 7 27 14**	**AS (1)**	..	..	..
(i)	V Aravankad	5,620	H (1) FC (1)	50 ..	Ootacamund (13 kms.)	Coimbatore district (86 kms.)	Coimbatore district (86 kms.)	Coimbatore district (86 kms.)
(ii)	VI Berhatty	1,945	Wellington (2 kms.)	..	Coonoor (10 kms.)	Coimbatore district (60 kms.)	Coimbatore district (60 kms.)	Coimbatore district (60 kms.)

facilities*						Working women's hostels with number of seats	Number of recreational and cultural facilities			
Recognised shorthand, typewriting and vocational training institutions	Higher Secondary, Intermediate/ PUC (Pre-university college/ Junior college level)	Secondary/ Matriculation	Junior secondary and middle schools	Primary schools	Adult literacy classes/ centres, others (specify)		Stadia	Cinema	Auditoria/ Drama/ Community halls	Public libraries including reading rooms
10	11	12	13	14	15	16	17	18	19	20
Type (1)	Coimbatore (12 kms.)	1	2	6	..	..	..	2	..	PL (1) RR (3)
Sulur (3 kms.)	Sulur (3 kms.)	Sulur (3 kms.)	2	2	..	..	..	..	..	..
Periyanayakkanpalaiyam (4 kms.)	Periyanayakkanpalaiyam (4 kms.)	Periyanayakkanpalaiyam (4 kms.)	1	3	..	..	..	..	..	..
Coimbatore (15 kms.)	Coimbatore (15 kms.)	Coimbatore (15 kms.)	1	1	..	..	..	..	1	PL (1)
Sh. Type (2) O (2)	2	2	3	6	..	..	1	1	..	PL (1)
Type (1) O (1)	Coimbatore (6 kms.)	1	2	3	..	..	..	..	..	..
Perur (5 kms.)	Coimbatore (9 kms.)	Perur (5 kms.)	Perur (5 kms.)	1	1	..	..	..	..	..
Type (1)	1	1	3	3	..	..	..	1	1	PL (1)
Coimbatore (7 kms.)	Coimbatore (7 kms.)	1	1	4	..	..	..	..	..	PL (1)
Coimbatore (12 kms.)	Coimbatore (12 kms.)	1	4	5	..	..	..	..	..	PL (1)
Coimbatore (13 kms.)	Coimbatore (13 kms.)	Coimbatore (13 kms.)	1	2	..	..	..	..	..	..
Agglomeration **Sh. Type (10)** **O (1)**	**9**	**19**	**29**	**34**	..	..	..	**6**	**3**	**PL (3) RR (6)**
Ootacamund (13 kms.)	1	2	3	4	..	..	..	..	..	PL (1)
Coonoor (10 kms.)	Coonoor (10 kms.)	1	2	2	..	..	..	..	1	..

1981 Census

STATE

Medical, Educational, Recreational

Town Directory

MENT—V

and Cultural Facilities, 1979

Sl. No.	Class and name of Town	Population	Medical facilities*					Educational facilities*						Working women's hostels with number of seats	Number of recreational and cultural facilities			
			Hospitals/ Dispensaries/T.B. clinics etc.	Beds in Medical institutions noted in column 4	Arts/ Science/ Commerce colleges (of degree level and above)	Medical colleges	Engineering colleges	Polytechnics	Recognised shorthand, typewriting and vocational training institutions	Higher Secondary, Intermediate/ PUC (Pre-university college/ Junior college level)	Secondary/ Matriculation	Junior secondary and middle schools	Primary schools	Adult literacy classes/ centres, others (specify)		Stadia	Cinema	Auditoria/ Drama/ Community halls	Public libraries including reading rooms
1	2	3	4	5	6	7	8	9	10	11	12	13	14	15	16	17	18	19	20
(iii) III	Coonoor	44,750	H (1) FC (1) NH (6) O (6)	130 7 27 14	AS (1)	Coimbatore district (70 kms.)	Coimbatore district (70 kms.)	Coimbatore district (70 kms.)	Sh. Type O (9) (1)	5	9	10	14	..	..	..	4	..	PL (1) RR (6)
(iv) V	Hubbathala	7,773	Wellington (5 kms.)	..	Coonoor (6 kms.)	Coimbatore district (88 kms.)	Coimbatore district (88 kms.)	Coimbatore district (88 kms.)	Coonoor (6 kms.)	1	3	4	4	..	..	..	1	..	..
(v) IV	Jagathala	12,516	Wellington (4 kms.)	..	Coonoor (2 kms.)	Coimbatore district (73 kms.)	Coimbatore district (73 kms.)	Coimbatore district (73 kms.)	Sh. Type (1)	1	2	5	5	..	..	..	1	1	..
(vi) IV	Wellington	19,638	H (1)	25	Coonoor (7 kms.)	Coimbatore district (76 kms.)	Coimbatore district (76 kms.)	Coimbatore district (76 kms.)	Jagathala (5 kms.)	1	2	5	5	..	..	..	..	1	PL (1)
70. I	Cuddalore	127,625	H (1) D (3) FC (1) TB (2)	287 16	AS (1) ASC (1)	Pondicherry Union Territory (22 kms.)	Annamalai Nagar (64 kms.)	Annamalai Nagar (64 kms.)	Sh. Type (7) O (1)	8	8	9	26	..	..	1	6	2	PL (3) RR (15)
71.	Darapadavedu							See Vellore Urban	Agglomeration										
72. IV	Denkanikota	17,470	H (1) FC (1) NH (2)	10	Krishnagiri (55 kms.)	Karnataka State (65 kms.)	Karnataka State (65 kms.)	Krishnagiri (55 kms)	Hosur (24 kms.)	1	1	1	4	..	..	..	1	..	RR (1
73. III	Devakottai	35,684	H(A-1, 1)	55	ASC (1)	Madurai district (96 kms.)	Karaikkudi (26 kms.)	Karaikkudi (26 kms.)	Sh. Type (2)	4	4	13	21	2	..	..	2	..	PL (1) RR (1)
74.	Devarshola							See Devarshola Urban	Agglomeration										
	Devarshola Urban Agglomeration	**43,221**	**H (4) D (5) HC (1) FC (1)**	**55 6 6 ..**	..	..	..	..	**Type (1)**	**2**	**4**	**6**	**16**	..	..	..	**1**	..	**PL (2) RR (41)**
(i) IV	Devarshola	17,775	H (1) D (3)	50 6	Ootacamund (63 kms.)	Coimbatore district (153 kms.)	Coimbatore district (153 kms.)	Coimbatore district (153 kms.)	Type (1)	1	2	2	8	..	..	..	1	..	PL (1) RR (24)
(ii) III	Nelliyalam	25,446	H (3) D (2) FC (1) HC (1)	5 6	Ootacamund (72 kms.)	Coimbatore district (150 kms.)	Coimbatore district (150 kms.)	Coimbatore district (150 kms.)	Devarshola (13 kms.)	1	2	4	8	..	..	..	..	..	PL (1) RR (17)
75.	Devasthanam							See Vaniyambadi Urban	Agglomeration										
76. V	Dhalavoipuram	5,246	H (1)	24	Rajapalaiyam (8 kms.)	Tirunelveli district (62 kms.)	Madurai district (104 kms.)	Rajapalaiyam (8 kms.)	Raja-palaiyam (8 kms.)	1	2	3	4	1	..	..	..	..	PL (1)
77. III	Dharapuram	42,263	H (1) D (1) FC (1)	120 30 ..	Coimbatore district (45 kms.)	Coimbatore district (83 kms.)	Coimbatore district (83 kms.)	Coimbatore district (83 kms.)	Type (4)	3	4	4	10	..	..	..	3	..	PL (3)
78.	Dharasuram							See Kumbakonam Urban	Agglomeration										

Sl. No.	Class and name of Town	Population	Medical facilities*				Educational facilities*						Working women's hostels with number of seats	Number of recreational and cultural facilities			
			Hospitals/ Dispensaries/T.B. clinics etc,	Beds in medical institutions noted in column 4	Arts/ Science/ Commerce colleges (of degree level and above)	Medical colleges	Engineering colleges	Polytechnics	Recognised shorthand, typewriting and vocational training institutions	Higher Secondary, Intermediate/ PUC (Pre-university college/ Junior college level)	Secondary/ Matriculation	Junior secondary and middle schools	Primary schools	Adult literacy classes/ centres, others (specify)		Stadia	Cinema	Auditoria/ Drama/ Community halls	Public libraries including reading rooms
1	2	3	4	5	6	7	8	9	10	11	12	13	14	15	16	17	18	19	20
86.	Golden Rock Railway Colony						See Tiruchchirappalli Urban												
87. III	Gopichettipalaiyam	43,862	H (1) O (3)	71 ..	AS (1)	Coimbatore district (88 kms.)	Coimbatore district (88 kms.)	Coimbatore district (88 kms.)	Agglomeration Type (3)	4	4	4	8	..	..	..	4	..	PL (3)
88. III	Gudalur (Nilgiri district)	21,983	H (1) D (3) FC (2)	115	Ootacamund (50 kms.)	Coimbatore district (136 kms.)	Coimbatore district (136 kms.)	Coimbatore district (136 kms.)	Sh. Type (1) Type (3)	3	6	15	61	..	..	..	4	..	PL (1) RR (9)
89. III	Gudalur (Madurai district)	36,847	HC (1)	4	Uttamapalaiyam (17·5 kms.)	Madurai (120 kms.)	Madurai (120 kms.)	Madurai (120 kms.)	Type (1)	2	3	4	9	..	..	..	2	..	PL (1)
90.	Gudiyattam						See Gudiyattam Urban												
	Gudiyattam Urban Agglomeration	80,674	H (1) NH (3) D (1) O (1)	63 24 .. 6	AS (1)	..	..	1	Agglomeration Sh. Type (1) Type (6)	3	4	7	25	..	..	..	5	2	PL (1) RR (2)
(i) VI	Cheruvanki	1,636	Gudiyattam (5 kms.)	..	Gudiyattam (5 kms.)	Vellore (37 kms.)	Madras district (161 kms.)	Gudiyattam (5 kms.)	Gudiyattam (5 kms.)	Gudiyattam (5 kms.)	Gudiyattam (5 kms.)	Gudiyattam (5 kms.)	1	..	..	..	1	..	RR (1)
(ii) II	Gudiyattam	75,044	H (1) NH (3) D (1) O (1)	63 24 .. 6	AS (1)	Vellore (32 kms.)	Madras district (167 kms.)	1	Sh. Type (1) Type (6)	3	4	6	22	..	..	..	4	2	PL (1)
(iii) VI	Seevur	3,994	Gudiyattam (3 kms.)	..	Gudiyattam (3 kms.)	Vellore (34 kms.)	Madras district (163 kms.)	Gudiyattam (3 kms.)	Gudiyattam (3 kms.)	Gudiyattam (3 kms.)	Gudiyattam (3 kms.)	Gudiyattam (3 kms.)	1	2	..	..	..	..	RR (1)
91. IV	Harur	16,334	H (1) D (2)	11 ..	Dharmapuri (40 kms.)	Karnataka State (165 kms.)	Salem district (60 kms.)	Salem district (60 kms.)	Type (1)	1	2	4	7	..	..	..	2	..	PL (2)
92.	Harveypatti						See Madurai Urban												
93. III	Hosur	27,129	H (1) D (2)	43 12	Karnataka State (40 kms.)	Karnataka State (40 kms.)	Karnataka State (40 kms.)	Karnataka State (40 kms.)	Agglomeration Sh. Type (2)	2	2	5	10	..	..	..	2	..	PL (1)
94.	Hubbathala						See Coonoor Urban												
95. III	Idappadi	40,175	H (1) D (1) O (1)	6 6 ..	Kumarapalaiyam (20 kms.)	Coimbatore district (160 kms.)	Salem (40 kms.)	Kumarapalaiyam (20 kms.)	Agglomeration Type (1)	1	1	1	15	..	..	..	3	2	PL (1) RR (2)
96. III	Ilaiyankudi	21,330	H (1) D (1)	8 ..	ASC (1)	Madurai district (80 kms.)	Madurai district (80 kms.)	Kilakkarai (64kms.)	Type (1)	1	2	3	9	..	..	1	1	..	PL (1)
97. V	Ilampillai	8,453	D (1) O (1)	2 ..	Salem (20 kms.)	Coimbatore district (160 kms.)	Salem (20 kms.)	Salem (20 kms.)	Type (1)	1	2	2	2	..	..	..	2	..	..
98. V	Iluppur	8,679	H (1)	6	Pudukkottai (28 kms.)	Thanjavur district (83 kms.)	Tiruchchirappalli district (65 kms.)	Arantangi (56 kms.)	Type (1)	1	1	1	2	1	..	..	1	..	PL (1) RR (1)

Sl. No.	Class and name of Town	Population	Medical facilities*						Educational facilities*							Working women's hostels with number of seats	Number of recreational and cultural facilities			
			Hospitals/ Dispensaries/T.B. clinics etc.	Beds in medical institutions noted in column 4	Arts/ Science/ Commerce colleges (of degree level and above)	Medical colleges	Engineering colleges	Polytechnics	Recognised shorthand, typewriting and vocational training institutions	Higher Secondary, Intermediate/ PUC (Pre-university college/ Junior college level)	Secon/-dary/ Matriculation	Junior secondary and middle schools	Primary schools	Adult literacy classes/ centres, others (specify)			Stadia	Cinema	Auditoria/ Drama/ Community halls	Public libraries including reading rooms
1	2	3	4	5	6	7	8	9	10	11	12	13	14	15	16	17	18	19	20	
79. II	Dharmapuri . .	51,223	H (1) D (4) FC (1)	150	A (1)	Karnataka State (125 kms.)	Salem district (68 kms.)	Krishnagiri (46 kms.)	Type (5) O (1)	2	2	5	10	..	1(15)	..	4	..	PL (1) RR (1)	
80. I	Dindigul . . .	164,103	H (2) D (4) FC (1)	457	ASC (2)	Madurai (62 kms.)	Madurai (62 kms.)	Madurai (62 kms.)	Sh. Type (5)	8	11	17	35	10	..	..	5	1	PL (5)	
81. V	Eral . . .	8,862	HC (1)	..	Tuticorin (26 kms.)	Palayankottai (47 kms.)	Madurai district (178 kms.)	Sankarnagar (48 kms.)	Type (1)	Attur (6 kms.)	1	3	4	..	..	..	1	..	PL (1) RR (1)	
82.	Erode . . .							See Erode Urban Agglomeration												
	Erode Urban Agglomeration	275,991	H (4) D (2) FC (2) TB (1) O (6)	727 .. 119 .. 29	ASC (4)	..	..	1	Sh. Type (2) Type (11) O (1)	6	17	24	41	..	2(68)	..	11	14	PL (5) RR (4)	
(i) IV	Alampalaiyam (Salem district) . .	11,337	Kumarapalaiyam (Salem district) (3 kms.)	..	Kumarapalaiyam (Salem district) (3 kms.)	Coimbatore district (65 kms.)	Salem district (32 kms.)	Kumarapalaiyam (Salem district) (3 kms.)	Palli-palaiyam (Salem district) (2 kms.)	Palli-palaiyam (Salem district) (2 kms.)	Palli-palaiyam (Salem district) (2 kms.)	1	1	..	..	..	..	..	RR (1)	
(ii) IV	Brahmanaperiya Agraharam	11,694	Erode (4 kms.)	..	Erode (4 kms.)	Coimbatore district (70 kms.)	Salem district (45 kms.)	Erode (4 kms.)	Erode (4 kms.)	Erode (4 kms.)		1	1	..	..	..	2	..	PL (1) RR (1)	
(iii) I	Erode . . .	142,252	H (3) D (2) FC (2) O (5)	692 .. 119 29	ASC (4)	Coimbatore district (100 kms.)	Salem district (55 kms.)	1	Sh. Type (2) Type (10) O (1)	5	11	14	27	..	2(68)	..	8	13	PL (3) RR (2)	
(iv) III	Kasipalaiyam . .	27,077	H (1) TB (1) O (1)	35	Erode (3 kms.)	Coimbatore district (100 kms.)	Salem district (86 kms.)	Erode (3 kms.)	Erode (3 kms.)	Erode (3 kms.)		4	4	5	..	..	..	..	..	..
(v) II	Pallipalaiyam (Salem district) . .	32,954	Kumarapalaiyam (Salem district) (2 kms.)	..	Kumarapalaiyam (Salem district) (2 kms.)	Coimbatore district (60 kms.)	Salem district (30 kms.)	Kumarapalaiyam (Salem district) (2 kms.)	Type (1)	1	1	2	..	..	..	..	..	1	..	..
(vi) IV	Surampatti . . .	14,934	Erode (2 kms.)	..	Erode (2 kms)	Coimbatore district (95 kms.)	Salem district (65 kms.)	Erode (2 kms.)	Erode (2 kms.)	Erode (2 kms.)	Erode (2 kms.)	2	2	..	..	..	..	..	..	..
(vii) III	Veerappanchattiram .	35,743	Erode (3 kms.)	..	Erode (3 kms.)	Coimbatore district (111 kms.)	Salem district (85 kms.)	Erode (3 kms.)	Erode (3 kms.)	Erode (3 kms.)	Erode (3 kms.)	1	3	..	..	..	1	..	PL (1)	
83. IV	Eruvadi . . .	11,417	H (1)	2	Kanniyakumari district (40 kms.)	Palayankottai (53 kms.)	Madurai district (190 kms.)	Kanniyakumari district (40 kms.)	Sh. Type (1)	1	2	3	6	..	..	..	..	..	PL (1)	
84. IV	Ettaiyapuram . .	11,540	H (1)	8	Tuticorin (41 kms.)	Palayankottai (70 kms.)	Madurai district (106 kms.)	Sankarnagar (61 kms.)	Sh. Type (1)	1	1	2	2	..	..	1	1	..	PL (1) RR (3)	
85.	Gengaikondan . .							See Neyveli Urban Agglomeration												

1981 Census

STATE

Medical, Educational, Recreational

Town Directory

MENT—V

and Cultural Facilities, 1979

Sl. No.		Class and name of Town	Population	Medical facilities*					Educational facilities*						Working women's hostels with number of seats	Number of recreational and cultural facilities			
				Hospitals/ Dispensaries/T.B. clinics etc.	Beds in medical institutions noted in column 4	Arts/ Science/ Commerce colleges (of degree level and above)	Medical colleges	Engineering colleges	Polytechnics	Recognised shorthand, typewriting and vocational training institutions	Higher Secondary, Intermediate/ PUC (Pre-university college/ Junior college level)	Secondary/ Matriculation	Junior secondary and middle schools	Primary schools	Adult literacy classes/ centres, others (specify)		Stadia	Cinema	Auditoria/ Drama/ Community halls	Public libraries including reading rooms
1		2	3	4	5	6	7	8	9	10	11	12	13	14	15	16	17	18	19	20
99.		Inam Karur							See Karur Urban											
100.		Jaffrabad							See Vaniyambadi Urban											
101.		Jagathala							See Coonoor Urban											
102	IV	Jalakandapuram	10,966	H	(1)	22	Salem (32 kms.)	Coimbatore district (160 kms.)	Salem (32 kms.)	Salem (32 kms.)										
103.		Jarikondalampatti							See Salem Urban											
104.	III	Jolarpettai	21,616	H D NH	(1) (1) (4)	10 6 12	Tiruppattur (8 kms.)	Vellore (80 kms.)	Salem district (130 kms.)	Vellore (80 kms.)										
105.	II	Kadaiyanallur	60,306	H	(2)	54	Kuttalam (16 kms.)	Palayan-kottai (70 kms.)	Madurai district (165 kms.)	Sankar-nagar (75 kms.)										
106.	VI	Kadiapatti	4,028	HC FC	(1) (1)	6 ..	Pudukkottai (25 kms.)	Thanjavur district (82 kms.)	Ramanatha-puram district (20 kms.)	Ramanatha puram district (20 kms.)										
107.	IV	Kallakkudi	11,196	H	(1)	6	Ariyalur (26 kms.)	Thanjavur district (50 kms.)	Tiruchchira-pparli (45 kms.)	Tiruchchi-rappalli (45 kms.)										
108.	III	Kallakkurichchi	26,908	H	(1)	56	Salem district (50 kms.)	Pondicherry Union Territory (122 kms.)	Salem district (92 kms.)	Salem district (92 kms.)										
109.		Kallidaikurichchi							See Ambasamudram Urban											
110.	IV	Kalugumalai	11,618	D	(1)	..	Kovilpatti (21 kms.)	Palayan-kottai (51 kms.)	Madurai district (116 kms.)	Sankar-nagar (45 kms.)										
111.	II	Kambam	50,340	H	(1)	55	Uttama-palaiyam (8 kms.)	Madurai (115 kms.)	Madurai (115 kms.)	Madurai (115 kms.)										
112.	IV	Kamudi	12,614	H D	(1) (2)	4 ..	A (1)	Madurai district (88 kms.)	Madurai district (88 kms.)	Virudu-nagar (45 kms.)										
113.		Kanadukattan							See Karaikkudi Urban											
114.		Kanchipuram							See Kanchipuram Urban											
		Kanchipuram Urban Agglomeration	145,254	H D O	(1) (3) (7)	267	ASC (2)		..	..	1	Agglomeration									
(i)	I	Kanchipuram	130,926	H D O	(1) (3) (7)	267	ASC (2)	Chengalpattu (30 kms.)	Madras district (80 kms.)		1	Agglomeration									
												Sh. Type (1) Type (1)	1	2	4	9	..	..	..	2	..	PL (2)
												Type (1)	2	2	9	10	..	..	..	1	..	PL (1) RR (4)
												Tirumayam (5 kms.)	Tirumayam (5 kms.)	1	1	4	..	..	..	1	..	PL (1) RR (1)
												Type (2)	1	1	3	3	..	..	1	1	1	PL (1)
												Sh. Type (1)	2	2	3	8	..	..	..	2	..	PL (1)
												Agglomeration										
												Type (1)	1	1	2	4	..	..	..	1	..	PL (1)
												Sh. Type (2)	2	3	7	8	..	..	..	2	..	PL (3) RR (1)
												Type (2)	1	2	4	6	..	..	..	2	..	PL (1) RR (1)
												Agglomeration										
												Agglomeration										
												Sh. Type (4) Type (7)	6	6	18	25	2	1(20)	1	5	2	PL (4) RR (1)
												Sh. Type (4) Type (7)	6	6	18	22	..	1(20)	1	5	2	PL (4) RR (1)

1981 Census Town Directory

STATEMENT—V

Medical, Educational, Recreational and Cultural Facilities, 1979

Sl. No.		Class and name of Town	Population	Mddical facilities* Hospitals/ Dispensaries/T.B. clinics etc.	Beds in medical institutions noted in column 4	Arts/ Science/ Commerce colleges (of degree level and above)	Medical colleges	Educational facilities* Engineering colleges	Polytechnics	Recognised shorthand, typewriting and vocational training institutions	Higher Secondary, Intermediate/ PUC (Pre-university college/ Junior college level)	Secondary/ Matriculation	Junior secondary and middle schools	Primary schools	Adult literacy classes/ centres, others (specify)	Working women's hostels with number of seats	Number of recreational and cultural facilities: Stadia	Cinema	Auditoria/ Drama/ Community halls	Public libraries including reading rooms
1		2	3	4	5	6	7	8	9	10	11	12	13	14	15	16	17	18	19	20
122.		Karur							See Karur Urban Agglomeration											
		Karur Urban Agglomeration	**93,810**	**H (1) D (1) FC (1) O (1)**	**111 .. .. 9**	**AS (1)**	..	..	..	**Sh. Type (1) Type (4)**	**4**	**7**	**14**	**30**	..	..	..	**7**	**2**	**PL (4) RR (5)**
(i)	III	Inam Karur	21,118	Karur (2 kms.)	..	Karur (2 kms.)	Thanjavur district (126 kms.)	Tiruchchirappalli (78 kms.)	Tiruchchirappalli (78 kms.)	Karur (2 kms.)	Karur (2 kms.)	1	1	7	..	..	..	1	..	PL (1)
(ii)	II	Karur	72,692	H (1) D (1) FC (1) O (1)	111 9	AS (1)	Thanjavur district (124 kms.)	Tiruchchirappalli (76 kms.)	Tiruchchirappalli (76 kms.)	Sh. Type (1) Type (4)	4	6	13	23	..	..	..	6	2	PL (3) RR (5)
123.		Kasipalaiyam							See Erode Urban Agglomeration											
124.		Kathirvedu							See Madras Urban Agglomeration											
125.		Katpadi Extension							See Vellore Urban Agglomeration											
126.		Kattivakkam							See Madras Urban Agglomeration											
127.		Kattupakkam							See Madras Urban Agglomeration											
128.	IV	Kattupputtur	10,217	H (1)	10	Musiri (28 kms.)	Thanjavur district (120 kms.)	Tiruchchirappalli (67 kms.)	Tiruchchirappalli (67 kms.)	Type (1)	1	1	1	6	..	..	..	1	..	PL (1) RR (1)
129.	IV	Kaveripakkam	11,058	D (1)	3	Walajapet (10 kms.)	Vellore (42 kms.)	Madras district (99 kms.)	Vellore (42 kms.)	Type (1)	1	1	1	4	..	..	..	1	..	PL (1)
130.	IV	Kaveripattinam	13,669	H (1)	12	Krishnagiri (12 kms.)	Karnataka State (104 kms.)	Salem district (86 kms.)	Krishnagiri (12 kms.)	Type (1)	1	1	1	5	..	..	..	..	..	PL (1)
131.		Kavundampalaiyam							See Coimbatore Urban Agglomeration											
132.		Kayalpattinam							See Tiruchchendur Urban Agglomeration											
133.	V	Kayattar	6,961	D (1)	..	Kovilpatti (27 kms.)	Palayankottai (31 kms.)	Madurai district (123 kms.)	Sankarnagar (23 kms.)	Sankarnagar (23 kms.)	1	1	2	5	..	..	..	..	..	PL (1)
134.	III	Kilakkarai	27,842	H (2) D (5)	50 ..	Ramanathapuram (17 kms.)	Madurai district (135 kms.)	Karaikkudi (99 kms.)	1	Sh. Type (1)	2	2	3	6	..	..	..	1	5	PL (1) RR (5)
135.	V	Kiranur (Madurai district)	5,396	H (1)	..	Palani (18 kms.)	Madurai (136 kms.)	Madurai (136 kms.)	Madurai (136 kms.)	Type (1)	1	1	1	1	..	..	..	1	..	PL (1) RR (1)
136.	V	Kiranur (Pudukkottai district)	6,626	H (1)	13	Pudukkottai (24 kms.)	Thanjavur district (95 kms.)	Tiruchchirappalli district (42 kms.)	Tiruchchirappalli district (42 kms.)	Type (1)	1	1	1	1	1	..	..	1	..	PL (1) RR (1)
137.	III	Kodaikanal	20,446	H (2) D (3)	40 ..	Periyakulam (50 kms.)	Madurai (90 kms.)	Madurai (90 kms.)	Madurai (90 kms.)	Type (1)	2	2	4	9	..	..	2	2	2	PL (1)

Sl. No.		Class and name of Town	Population	Medical facilities*				Educational facilities*			
				Hospitals/ Dispensaries/T.B. clinics etc.	Beds in medical institutions noted in column 4	Arts/ Science/ Commerce colleges (of degree level and above)	Medical colleges	Engineering colleges	Polytechnics	Recognised shorthand, typewriting and vocational training institutions	Higher Secondary, Intermediate/ PUC (Pre-university college/ Junior college level)
1		2	3	4	5	6	7	8	9	10	11
	(ii) VI	Nattapettai	4,783	Kanchipuram (7 kms.)	..	Kanchipuram (7 kms.)	Chengalpatta (37 kms.)	Madras district (83 kms.)	Kanchipuram (7 kms.)	Kanchipuram (7 kms.)	Kanchipuram (7 kms.)
	(iii) VI	Putteri	2,360	Kanchipuram (4 kms.)	..	Kanchipuram (4 kms.)	Chengalpattu (34 kms.)	Madras district (80 kms.)	Kanchipuram (4 kms.)	Kanchipuram (4 kms.)	Kanchipuram (4 kms.)
	(iv) V	Sevilimedu	7,185	Kanchipuram (2 kms.)	..	Kanchipuram (2 kms.)	Chengalpattu (32 kms.)	Madras district (78 kms.)	Kanchipuram (2 kms.)	Kanchipuram (2 kms.)	Kanchipuram (2 kms.)
15.		Kandampatti						See Salem Urban Agglomeration			
16.		Kandanur						See Karaikkudi Urban Agglomeration			
17.	IV	Kangayam	14,720	H	(1)	10	Erode (50 kms.)	Coimbatore district (70 kms.)	Coimbatore district (70 kms.)	Erode (50 kms.)	Erode (50 kms.)
18.		Kannapalaiyam						See Madras Urban Agglomeration			
19.	IV	Kanniyakumari	14,087	D	(1)	5	Agastiswaram (5 kms.)	Tirunelveli district (80 kms.)	Kerala State (90 kms.)	Nagercoil (18 kms.)	Agastiswaram (2 kms.)
20.		Karaikkudi						See Karaikkudi Urban Agglomeration			
		Karaikkudi Urban Agglomeration	100.141	H HC D	(5) (1) (2)	142 6 6	A (1) ASC (1)	..	1	1	
	(i) VI	Kanadukattan	4,688	H	(1)	52	Karaikkudi (15 kms.)	Madurai district (96 kms.)	Karaikkudi (15 kms.)	Karaikkudi (15 kms.)	Karaikkudi (15 kms.)
	(ii) V	Kandanur	6,168	H	(2)	18	Karaikkudi (12 kms.)	Madurai district (105 kms.)	Karaikkudi (12kms.)	Karaikkudi (12 kms.)	Karaikkudi (12 kms.)
	(iii) II	Karaikkudi	66,993	H D	(1) (1)	54 ..	ASC (1)	Madurai district (84 kms.)	1	1	1
	(iv) V	Kottaiyur	6,519	D	(1)	6	Karaikkudi (8 kms.)	Madurai district (94 kms).	Karaikkudi (8 kms.)	Karaikkudi (8 kms.)	Karaikkudi (8 kms.)
	(v) V	Pallattur	6,457	H	(1)	18	A (1)	Madurai district (103 kms.)	Karaikkudi (10 kms.)	Chettinadu (4 kms.)	Chettinadu (4 kms.)
	(vi) V	Puduvayal	5.470	HC	(1)	6	Karaikkudi (15 kms.)	Madurai eistrict (118 kms.)	Karaikkudi (15 kms.)	Karaikkudi (15 kms.)	Karaikkudi (15 kms.)
	(vii) VI	Sankarapuram	3,846	Devakottai (12 kms.)	..	Devakottai (12kms.)	Madurai district (85 kms.)	Karaikkudi (16 kms.)	Karaikkudi (16 kms.)	Karaikkudi (16 kms.)	Karaikkudi (16 kms.)
1.	IV	Karamadai	17,440	H	(1)	4	Coimbatore (29 kms.)	Coimbatore (29 kms.)	Coimbatore (29 kms.)	Coimbatore (29 kms.)	Coimbatore (29 kms.)

Sl. No.		Class and name of Town	Educational facilities*						Working women's hostels with number of seats	Number of recreational and cultural facilities			
			Junior secondary and middle schools	Primary schools	Adult literacy classes/ centres others (specify)					Stadia	Cinema	Auditoria/ Drama/ Community halls	Public libraries including reading rooms
1		2	12	13	14	15	16	17	18	19	20		
	(ii) VI	Nattapettai	Kanchipuram (7 kms.)	Kanchipuram (7 kms.)	1	1	..	..	..	..	.		
	(iii) VI	Putteri	Kanchipuram (4 kms.)	Kanchipuram (4 kms.)	1	..	..	..	..	..	.		
	(iv) V	Sevilimedu	Kanchipuram (2 kms.)	Kanchipuram (2 kms.)	1	1	..	..	..	..	.		
15.		Kandampatti	Agglomeration										
16.		Kandanur	Agglomeration										
17.	IV	Kangayam	Erode (50 kms.)	1	1	2	3	..	..	..	2	..	PL ((
18.		Kannapalaiyam	Agglomeration										
19.	IV	Kanniyakumari	Sh. Type (1) Agastiswaram (2 kms.)	1	2	3	..	..	..	..	..	RR (1	
20.		Karaikkudi	Agglomeration										
		Karaikkudi Urban Agglomeration	Type (4) Sh. Type (6) O (3)	8	10	16	24	..	..	..	9	..	PL (7 RR (1
	(i) VI	Kanadukattan	Karaikkudi (15 kms.)	Karaikkudi (15 kms.)	1	1	2	..	..	..	1	..	PL (2
	(ii) V	Kandanur	Type (3)	Karaikkudi (12 kms.)	1	1	2	..	..	..	1	..	RR (1
	(iii) II	Karaikkudi	Sh. Type (6) O (3)	5	5	9	13	..	..	..	4	..	PL (4 RR (9
	(iv) V	Kottaiyur	Karaikkudi (8 kms.)	1	1	1	2	..	..	..	1	..	RR (1
	(v) V	Pallattur	Type (1)	1	1	1	2	..	..	..	1	..	PL (1 RR (1
	(vi) V	Puduvayal	Karaikkudi (15 kms.)	1	1	2	2	..	..	..	1	..	RR (1
	(vii) VI	Sankarapuram	Devakottai (12 kms).	Devakottai (12 kms.)	Devakottai (12 kms.)	1	1	..	..	..	..	..	RR (1
1.	IV	Karamadai	Type (1)	1	2	3	4	..	..	..	2	..	PL (1

Sl. No.		Class and name of Town	Population	Medical facilities*						Educational
				Hospitals/ Dispensaries/T.B. clinics etc.	Beds in medical institutions noted in column 4	Arts/ Science/ Commerce colleges (of degree level and above)	Medical colleges	Engineering colleges	Polytechnics	
1		2	3	4	5	6	7	8	9	
138.	III	Kolachel . . .	23,124	H (2)	67	Nagercoil (22 kms.)	Kerala State (67 kms.)	Kerala State (67 kms.)	Nagercoil (22 kms)	
139.		Komarasamipatti .						See Salem	Urban	
140.		Konakkarai . .						See Kotagiri	Urban	
141.		Konavattam . .						See Vellore	Urban	
142.		Kondalampatti . .						See Salem	Urban	
143.		Korampallam . .						See Tuticorin	Urban	
144.		Kotagiri . . .						See Kotagiri	Urban	
		Kotagiri Urban Agglomeration	32,945	H (9) D (2)	234 ..	..	..	..	..	
(i)	V	Konakkarai . . .	8,768	H (2) D (2)	12 ..	Coonoor (28 kms.)	Coimbatore district (72 kms.)	Coimbatore district (72 kms.)	Coimbatore district (72 kms.)	
(ii)	III	Kotagiri . . .	24,177	H (7)	222	Coonoor (22 kms.)	Coimbatore district (69 kms.)	Coimbatore district (69 kms.)	Coimbatore district (69 kms.)	
145.		Kottaiyur . . .						See Karaikkudi	Urban	
146.		Kottivakkam . .						See Madras	Urban	
147.	II	Kovilpatti . . .	63,964	H (2) TB (1)	90 ..	ASC (1)	Palayan-kottai (58 kms.)	Madurai district (90 kms.)	Sankar-nagar (68 kms.)	
148.	III	Krishnagiri . . .	48,335	H (2) TB (1)	187 ..	AS (1)	Karnataka State (92 kms.)	Karnataka State (92 kms.)	1	
149.	V	Kulasekarappattinam .	7,310	D (1)	8	Tiruchche-ndur (15 kms.)	Palayan-kottai (63 kms.)	Madurai district (220 kms.)	Tuticorin (58 kms.)	
150.	IV	Kulittalai . .	19,756	H (1)	24	Musiri (4 kms.)	Thanjavur district (90 kms.)	Tiruchchira-ppalli (40 kms.)	Tiruch-chirap-palli (40 kms.)	
151.		Kumarapalaiyam . .						See Mallur	Urban	
152.		Kumarapalaiyam . .						See Bhavani	Urban	
153.		Kumbakonam . .						See Kumbakonam	Urban	

facilities*							Working women's hostels with number of seats	Number of recreational and cultural facilities			
Recognised shorthand, typewriting and vocational training institutions	Higher Secondary, Intermediate/ PUC (Pre-university college/ Junior college level)	Secondary/ Matriculation	Junior secondary and middle schools	Primary schools	Adult literacy classes/ centres, others (specify)			Stadia	Cinema	Auditoria/ Drama/ Community halls	Public libraries including reading rooms
10	11	12	13	14	15		16	17	18	19	20
Sh. Type (3)	2	3	4	7	..		..	..	1	..	PL (1) RR (1)
Agglomeration											
Agglomeration											
Agglomeration											
Agglomeration											
Agglomeration											
Agglomeration											
Sh. Type (4) O (1)	3	5	7	18	..		..	..	3	..	PL (2)
Kotagiri (6 kms.)	Kotagiri (6 kms.)	Kotagiri (6 kms.)	1	6	..		..	..	..	..	PL (1)
Sh. Type (4) O (1)	2	5	6	12	..		..	..	3	..	PL (1)
Agglomeration											
Agglomeration											
Sh. type (3)	5	5	7	13	..		1(40)	1	3	1	PL (1) RR (15)
Type (3) O (2)	2	3	4	11	..		1(9)	..	3	1	PL (1) RR (1)
Tiruchchendur (15 kms.)	Manapadu (4 kms.)	2	3	4	1		..	..	..	1	PL (1)
Type (2)	2	2	3	6	..		..	..	3	..	PL (1)
Agglomeration											
Agglomeration											
Agglomeration											

Sl. No.	Class and name of Town	Population	Medical facilities*					Educational facilities*						Working women's hostels with number of seats	Number of recreational and cultural facilities			
			Hospitals/ Dispensaries/T.B. clinics etc.	Beds in medical institutions noted in column 4	Arts/ Science/ Commerce colleges (of degree level and above)	Medical colleges	Engineering colleges	Polytechnics	Recognised shorthand, typewriting and vocational training institutions	Higher Secondary, Intermediate/ PUC (Pre-university college/ Junior college level)	Secondary/ Matriculation	Junior secondary and middle schools	Primary schools	Adult literacy classes/ centres, others (specify)		Stadia	Cinema	Auditorial/ Drama/ Community halls	Public libraries including reading rooms
1	2	3	4	5	6	7	8	9	10	11	12	13	14	15	16	17	18	19	20
	Madras Urban Agglomeration	**4,289,347**	**H (36) HC (6) D (Sidha-5, H2, A-1 140) TB (5) FC (2) NH (1) O (12)**	**11,563 19 18 .. 1,322 .. 35 97**	**AS (7) ASC (17) L (1)**	**3**	**2**	**6**	**Sh. Type (276) Type (74) O (22)**	**123**	**154**	**339**	**529**	**321**	**7(257)**	**5**	**121**	**233**	**PL (155) RR (35)**
i)	II Alandur	97,449	H (1) D (Sidha-1,2) HC (1) O (4)	1 15	Minambakkam (3 kms.)	Madras district (12 kms.)	Madras district (12 kms.)	Madras district (12 kms.)	Sh. Type (10)	1	2	6	8	..	..	..	4	1	PL (2)
(ii)	I Ambattur	115,901	H (1) D (1)	.. ..	Avadi (Pattabiram) (5 kms.)	Madras district (15 kms.)	Madras district (15 kms.)	Avadi (5 kms.)	Avadi (5 kms)	1	2	3	8	..	..	..	4	1	PL (2) RR (6)
(iii)	IV Anakaputtur	15,298	O (1)	..	Minambakkam (6 kms.)	Madras district (22 kms.)	Madras district (15 kms.)	Madras district (15 kms.)	Sh. Type (1)	1	1	1	3	1	..	..	2	..	PL (1)
(iv)	I Avadi	124,701	H (3) HC (1) D (3)	190 5 ..	ASC(1)	Madras district (15 kms.)	Madras district (25 kms.)	1	Sh. Type (3)	2	2	2	4	..	..	..	3	2	PL (2) RR (2)
(v)	VI Chembarambakkam	2,445	Poonamallee (5 kms.)	..	Avadi (Pattabiram) (17 kms.)	Madras district (25 kms.)	Madras district (22 kms.)	Avadi (12 kms.)	Poonamallee (5 kms.)	Poonamallee (5 kms.)	Nazareth-pettai (2 kms.)	Nazareth pettai (2 kms.)	1	..	..	..	..	..	..	..
(vi)	VI Kannapalaiyam	2,702	Avadi (6 kms.)	..	Avadi (Pattabiram) (6 kms.)	Madras district (22 kms.)	Madras district (22 kms.)	Avadi (6kms.)	Avadi (6 kms.)	Avadi (6 kms.)	Avadi (6 kms.)	Avadi (6 kms.)	1	..	..	..	..	..	..	..
(vii)	VI Kathirvedu	2,168	Madras district (7 kms.)	..	Madras district (12 kms.)	Madras district (12 kms.)	Madras district (24 kms.)	Avadi (12 kms)	Redhills (3 kms.)	Pulal (2 kms.)	Pulal (2 kms.)	1	1	..	..	..	..	..	..	..
(viii)	III Kattivakkam	22,101	D (1)	..	Madras district (14 kms.)	Madras district (17 kms.)	Madras district (27 kms.)	Madras district (17 kms.)	Type (2)	Tiruvottiyur (7 kms.)	1	1	7	..	..	..	1	..	PL (1) RR (2)	
(ix)	VI Kattupakkam	2,467	Poonamallee (3 kms.)	..	Madras (district (18 kms.)	Madras district (18 kms.)	Madras district (18 kms.)	Madras district (18 kms.)	Poonamallee (3 kms.)	Poonamallee (3 kms.)	Poonamallee (3 kms.)	Poonamallee (3 kms.)	1	..	..	..	..	..	..	..
(x)	VI Kottivakkam	3,650	Tambaram (5 kms.)	..	Tambaram (5 kms.)	Madras district (21 kms.)	Madras district (14 kms.)	Madras district (14 kms.)	Tambaram (5 kms.)	Tambaram (3 kms.)	Tambaram (5 kms.)	1	1	..	..	..	..	..	..	..
(xi)	IV Kunnattur	16,424	D (1) O (1)	.. 7	Pallavaram (8 kms.)	Madras district (26 kms.)	Madras district (15 kms.)	Madras district (15 kms.)	Sh. Type (1)	1	1	1	2	3	..	..	1	..	PL (1) RR (1)	
(xii)	III Madavaram	47,452	H (2) NH (1) HC (2)	34 35 ..	Madras district (4 kms.)	Madras district (10 kms.)	Madras district (20 kms.)	Madras district (8 kms.)	Madras district (3 kms.)	1	2	8	8	1	..	..	1	..	PL (2) RR (3)	

1961 Census

STATE

Town Directory

Medical, Educational, Recreational and Cultural Facilities, 1979

Sl. No.	Class and name of Town	Population	Medical facilities*					Educational facilities*							Working women's hostels with number of seats	Number of recreational and cultural facilities			
			Hospitals/ Dispensaries/T.B. clinics etc.	Beds in medical institutions noted in column 4	Arts/ Science/ Commerce colleges (of degree level and above)	Medical colleges	Engineering colleges	Polytechnics	Recognised shorthand, typewriting and vocational training institutions	Higher Secondary, Intermediate/ PUC (Pre-university college/ Junior college level)	Secondary/ Matriculation	Junior secondary and middle schools	Primary schools	Adult literacy classes/ centres, others (specify)		Stadia	Cinema	Auditoria/ Drama/ Community halls	Public libraries including reading rooms
1	2	3	4	5	6	7	8	9	10	11	12	13	14	15	16	17	18	19	20
	Kumbakonam Urban Agglomeration	141,794	H (1) TB (1) O (2) D (5)	226 40	ASC (1) AS (1)	..	..	..	Sh. Typy (2) Type (4)	9	12	18	34	..	..	..	6	4	PL (6) RR (16)
(i) V	Dharasuram	8,962	O (2)	..	Kumbakonam (3 kms.)	Thanjavur (37 kms.)	South Arcot district (73 kms.)	Thanjavur (37kms.)	Kumbakonam (3 kms.)	Kumbakonam (3 kms.)	Kumbakonam (3 kms.)	1	2	..	..	..	..	..	PL (1) RR (1)
(ii) I	Kumbakonam	132,832	H (1) TB (1) D (5)	226 40 ..	ASC (1) AS (1)	Thanjavur (40 kms.)	South Arcot district (70 kms.)	Thanjavur (40 kms.)	Sh. Type (2) Type (4)	9	12	17	32	..	..	..	6	4	PL (5) RR (15)
154.	Kuniyamuttur						See Coimbatore Urban Agglomeration												
155.	Kunnattur						See Madras Urban Agglomeration												
156. V	Kunnattur (Periyar district)	5,160	HC (1) D (2) NH (2)	6 .. 30	Gopichetti-palaiyam (30 kms.)	Coimbatore district (80 kms.)	Coimbatore district (80 kms.)	Coimbator district (80 kms.)	Type (1)	Chenni-malai (35 kms.)	1	1	2	..	..	..	2	2	PL (1)
157.	Kurichchi						See Coimbatore Urban Agglomeration												
158. IV	Kurinjipadi	19,639	D (1)	..	Cuddalore (32 kms.)	Pondicherry Union Territory (54 kms.)	Annamalai Nagar (30 kms.)	Annamala Nagar (30 kms.)	Neyveli (20 kms.)	1	2	3	7	..	..	..	2	..	PL (1)
159.	Kurudampalaiyam						See Coimbatore Urban Agglomeration												
160. IV	Kuttalam (Thanjavur district)	10,410	H (1)	12	Mayuram (9 kms.)	Thanjavur (70 kms.)	South Arcot district (46 kms.)	Puthur (36 kms.)	Sh. Type (2)	1	1	3	3	2	..	..	1	1	PL (1) RR (1)
161. VI	Kuttalam (Tirunelveli district)	2,705	D (1)	..	AC (1)	Palayan-kottai (66 kms.)	Madurai district (211 kms.)	Sankarnagar (68 kms.)	Tenkasi (5 kms)	1	1	1	2	..	..	..	1	..	PL (1)
162. IV	Kuttanallur	19,434	H (1)	12	Mannargudi (13 kms.)	Thanjavur (48 kms.)	Tiruchchira-ppalli district (104 kms.)	Naga-ppattinam (45 kms.)	Type (1)	1	1	3	3	..	..	..	1	..	PL (1)
163. IV	Kuzhittura	18,427	H (1)	75	AS (2)	Kerala State (38 kms.)	Kerala State (38 kms.)	Nagercoil (33 kms.)	Sh. Type (4) Type (4)	4	5	5	7	..	1(25)	..	1	1	RR (2)
164. IV	Lalgudi	17,930	H (1) HC (1) O (1)	62 4 10	Tiruchchira-ppalli (16 kms.)	Thanjavur district (75 kms.)	Tiruchchira-ppalli (16 kms.)	Tiruchchira-ppalli (16 kms.)	Tiruchchira-ppalli (16 kms.)	2	3	4	11	..	..	..	1	1	PL (2)
165.	Madavaram						See Madras Urban Agglomeration												
166.	Madippakkam						See Madras Urban Agglomeration												
167.	Madras						See Madras Urban Agglomeration												

1981 Census

STATE

Medical, Educational, Recreational

Sl. No.	Class and name of Town	Population	Medical facilities*					Educational
			Hospitals/ Dispensaries/T.B. clinics etc.	Beds in medical institutions noted in column 4	Arts/ Science/ Commerce colleges (of degree level and above)	Medical colleges	Engineering colleges	Polytechnics
1	2	3	4	5	6	7	8	9
(xiii)	VI Madippakkam	2,269	St. Thomas Mount (3 kms.)	..	Pallavaram (5 kms.)	Madras district (15 kms.)	Madras district (5 kms.)	Madras district (5 kms.)
(xiv)	I Madras	3,276,622	H (23) D (sidha-4, H-2, A-1, 113) TB (2)	10,840 10 222	AS (7) ASC (13) L (1)	3	2	5
(xv)	V Maduravoyal	7,447	Madras district (7 kms.)	..	Madras district (5 kms.)	Madras district (12 kms.)	Madras district (16 kms.)	Madras district (16 kms.)
(xvi)	VI Mattur	2,327	Madavaram (4 kms.)	..	Madras district (8 kms.)	Madras district (14 kms.)	Madras district (25 kms.)	Madras district (25 kms.)
(xvii)	VI Melmanambedu	2,269	Tirumahishai (2 kms.)	..	Avadi (Pattabiram) (3 kms.)	Madras district (26 kms.)	Madras district (26 kms.)	Avadi (10 kms.)
(xviii)	VI Minambakkam	3,092	St. Thomas Mount (3 kms.)	..	ASC (1)	Madras district (16 kms.)	Madras district (4 kms.)	Madras district. (4 kms.)
(xix)	VI Mudichchur	1,225	Tambaram (8 kms.)	..	Selaiyur (4 kms.)	Madras district (32 kms.)	Madras district (20 kms.)	Madras district (20 kms.)
(xx)	VI Nadukkuthagai	2,659	Avadi (8 kms.)	..	Avadi (Pattabiram) (5 kms.)	Madras district (20 kms.)	Madras district (35 kms.)	Ambattur (10 kms.)
(xxi)	V Nandambakkam	7,676	D (1)	..	Madras district (3 kms.)	Madras district (20 kms.)	Madras district (5 kms.)	Madras district (5 kms.)
(xxii)	IV Naravarikuppam	14,674	HC (1)	8	Madras district (13 kms.)	Madras district (18 kms.)	Madras district (28 kms.)	Avadi (10 kms.)
(xxiii)	VI Nazarethpettai	4,150	D (1)	..	Avadi (Pattabiram) (15 kms.)	Madras district (24 kms.)	Madras district (24 kms.)	Madras district (14 kms.)
(xxiv)	VI Nemilicheri	1,688	Avadi (6 kms.)	..	Avadi (Pattabiram) (3 kms.)	Madras district (30 kms.)	Madras district (30 kms.)	Avadi (6 kms.)
(xxv)	V Nerkunram	5,630	Madras district (6 kms.)	..	Madras district (4 kms.)	Madras district (11 kms.)	Madras district (15 kms.)	Madras district (15 kms.)
(xxvi)	II Pallavaram	83,901	H (1) D (1) HC (1) TB (1) O (2)	98 .. 6 .. 5	ASC (1)	Madras district (19 kms.)	Madras district (8 kms.)	Madras district (8 kms.)

Town Directory

MENT—V

and Cultural Facilities, 1979

facilities*						Working women's hostels with number of seats	Number of recreational and cultural facilities			
Recognised shorthand, typewriting and vocational training institutions	Higher Secondary, Intermediate/ PUC (Pre-university college/ Junior college level)	Secondary/ Matriculation	Junior secondary and middle schools	Primary schools	Adult literacy classes/ centres, others (specify)		Stadia	Cinema	Auditoria/ Drama/ Community halls	Public libraries including reading rooms
10	11	12	13	14	15	16	17	18	19	20
St. Thomas Mount (3 kms.)	St. Thomas Mount (3 kms.)	St. Thomas Mount (3 kms.)	1	1	..	..	..	..	..	..
Sh. Type (220) Type (71) O (22)	104	110	247	347	306	7(257)	4	83	220	PL (112)
Madras district (5 kms.)	Madras district (5 kms.)	1	1	3	..	..	..	..	..	..
Tiruvottiyur (5 kms.)	Madavaram (4 kms.)	1	2	2	..	..	..	..	..	..
Tirumahishai (2 kms.)	Tirumahishai (2 kms.)	Tirumahishai (2 kms.)	Tirumahishai (2 kms.)	1	..	..	..	..	..	..
St. Thomas Mount (3 kms.)	St. Thomas Mount (3 kms.)	1	1	2	..	..	..	..	..	..
Tambaram (8 kms.)	Tambaram (8 kms.)	Tambaram (8 kms.)	Tambaram (8 kms.)	1	..	..	..	..	..	..
Tinnanur (3 kms.)	Tinnanur (3 kms.)	Tinnanur (3 kms.)	Tinnanur (3 kms.)	1	..	..	..	..	..	..
St. Thomas Mount (1 km.)	St. Thomas Mount (1 km.)	St. Thomas Mount (1 km.)	St. Thomas Mount (1km.)	2	..	..	..	..	..	..
Sh. Type (1)	Redhills (5 kms.)	1	2	2	1	..	..	2	..	PL (1)
Poonamallee (2 kms.)	Poonamallee (2 kms.)	1	1	1	..	..	..	..	..	PL (1
Avadi (6 kms.)	Avadi (6 kms.)	Avadi (6 kms.)	Avadi (6 kms.)	1	..	..	..	..	..	..
Madras district (6 kms.)	Madras district (4 kms.)	Madura-voyal (2 kms.)	1	1	..	..	..	..	..	RR (1
Sh. Type(15)	3	3	8	8	6	..	..	2	2	PL (2 RR (4

1981 Census

STATE

Medical, Educational, Recreational and Cultural Facilities, 1979

Sl. No.	Class and name of Town	Population	Medical facilities*				Educational facilities*						Working women's hostels with number of seats	Number of recreational and cultural facilities			
			Hospitals/ Dispensaries/T.B. clinics etc.	Beds in medical institutions noted in column 4	Arts/ Science/ Commerce colleges (of degree level and above)	Medical colleges	Engineering colleges	Polytechnics	Recognised shorthand, typewriting and vocational training institutions	Higher Secondary/ Intermediate/ PUC (Pre-university college/ Junior college level)	Secondary/ Matriculation	Junior secondary and Middle schools	Primary schools	Adult literacy classes/ centres, others (specify)		Stadia	Cinema	Auditoria/ Drama/ Community halls	Public libraries including reading rooms
1	2	3	4	5	6	7	8	9	10	11	12	13	14	15	16	17	18	19	20
(xliv) VI	Tirusulam	4,802	Pallavaram (2 kms.)	..	Pallavaram (2 kms.)	Madras district (21 kms.)	Madras district (10 kms)	Madras district (10 kms.)	Pallavaram (2 kms.)	Pallavaram (2 kms.)		1	1	..	..	..	..	..	..
(xlv) IV	Tiruverkadu	17,226	D (1)	6	Avadi (Pattabiram) (8 kms.)	Madras district (18 kms.)	Madras district (14 kms.)	Avadi (8 kms.)	Ambattur (4 kms.)	1	2	11	13	..	..	..	1	..	..
(xlvi) I	Tiruvottiyur	134,014	D (6) FC (1) O (1)	 10	Madras district (7 kms.)	Madras district (9 kms.)	Madras district (24 kms.)	Madras district (24 kms.)	Sh. Type (7)	1	3	4	18	1	..	..	4	..	PL (1) RR (1)
(xlvii) VI	Varadharajapuram	2,151	Poonamallee (2 kms.)	..	Avadi (Pattabiram) (13 kms.)	Madras district (20 kms.)	Madras. district (18 kms.)	Avadi (10 kms.)	Poonamallee (2 kms.)	Poonamallee (2 kms.)	Nazarethpettai (1 km.)	Nazarethpettai (1 km.)	1	..	..	..	..	..	..
(xlviii) VI	Vellanur	4,332	Avadi (7 kms.)	..	Avadi (Pattabiram) (7 kms.)	Madras district (30 kms.)	Madras district (32 kms.)	Avadi (7 kms.)	Avadi (7 kms.)	Avadi (7 kms.)	Avadi (7 kms.)	1	1	1	..	..	..	..	..
(xlix) VI	Vengavasal	1,791	Tambaram (10 kms.)	..	Tambaram (10 kms.)	Madras district (15 kms.)	Madras district (12 kms.)	Madras district (12 kms.)	Tambaram (5 kms.)	Tambaram (5 kms.)	Tambaram (5 kms.)	1	1	..	..	..	..	..	..
168.	Madukkarai							See Coimbatore	Urban Agglomeration										
169.	Madurai							See Madurai	Urban Agglomeration										
	Madurai Urban Agglomeration	**907,732**	H (2) D (18) HC (4) FC (8) TB (1) NH (14) O (2)	1,484 .. 84 .. 182 274 14	A (2) AS (5) ASC (10) L (1)	1	1	2	Type (50) Sh. Type (26)	42	47	65	122	61	5(229)	1	33	4	PL (29) RR (1)
(i) III	Avaniapuram	21,692	NH (1)	6	Madurai (5 kms.)	Madurai (5 kms.)	Madurai (5 kms.)	Madurai (5 kms.)	Madurai (5 kms.)	1	1	1	6	1	..	..	..	..	PL (2)
(ii) V	Harveypatti	6,377	Madurai (10 kms)	..	Madurai (10 kms.)	Madurai (10 kms.)	Madurai (10 kms.)	Madurai (10 kms.)	Madurai (10 kms.)	Madurai (10 kms.)	Madurai (10 kms.)	1	1	..	..	..	..	1	PL (2)
(iii) I	Madurai	820,891	H (2) D (18) HC (2) FC (8) TB (1) NH (13) O (2)	1,484 .. 78 .. 182 268 14	A (1) AS (4) ASC (10) L (1)	1	1	2	Type (50) Sh. Type (22)	33	38	52	93	59	5(229)	1	29	3	PL (20)
(iv) IV	Paravai	11,099	HC (1)	..	Madurai (10 kms.)	Madurai (10 kms.)	Madurai (10 kms.)	Madurai (10 kms.)	Madurai (10 kms.)	Madurai (10 kms.)	Madurai (10 kms.)	1	4	..	..	..	1	..	PL (1)
(v) V	Samayanallur	6,665	Madurai (15 kms.)	..	Madurai (15 kms.)	Madurai (15 kms.)	Madurai (15 kms.)	Madurai (15 kms.)	Madurai (15 kms.)	1	1	1	1	..	..	..	..	..	..
(vi) VI	Thathaneri	787	Madurai (8 kms.)	..	Madurai (8 kms.)	Madurai (8 kms.)	Madurai (8 kms.)	Madurai (8 kms.)	Madurai (8 kms.)	1	1	1	1	..	..	..	..	..	..
(vii) VI	Thiagarajar Colony	977	Madurai (8 kms.)	..	Madurai (8 kms.)	Madurai (8 kms.)	Madurai (8 kms.)	Madurai (8 kms.)	Madurai (8 kms.)	Madurai (8 kms.)	Madurai (8 kms.)	Madurai (8 kms.)	1	..	..	..	..	..	PL (2)
(viii) V	Tirunagar	5,751	Madurai (10 kms)	..	Madurai (10 kms.)	Madurai (10 kms.)	Madurai (10 kms).	Madurai (10 kms.)	Sh. Type (2)	2	2	3	5	..	..	..	..	..	RR (1)

Sl. No.	Class and name of Town	Population	Medical facilities*		Educational		
			Hospitals/ Dispensaries/T.B. clinics etc.	Beds in medical institutions noted in column 4	Arts/ Science/ Commerce colleges (of degree level and above)	Medical colleges	Engineering colleges	Polytechnics
1	2	3	4	5	6	7	8	9
(xxvii)	VI Pallikkaranai . .	3,929	Pallavaram (5 kms.)	..	Pallavaram (5 kms.)	Madras district (24 kms.)	Madras district (13 kms.)	Madras district (13 kms.)
(xxviii)	III Pammal . . .	27,822	H (1)	10	Pallavaram (3 kms.)	Madras district (24 kms.)	Madras district (13 kms.)	Madras district (13 kms.)
(xxix)	V Peerkankaranai . .	5,275	Tambaram (5 kms.)	..	Tambaram (5 kms.)	Madras district (34 kms.)	Madras district (20 kms.)	Madras district (20 kms.)
(xxx)	V Perungalattur . .	6,285	Tambaram (3 kms.)	..	Tambaram (3 kms.)	Madras district (32 kms.)	Madras district (5 kms.)	Madras district (5 kms.)
(xxxi)	VI Perungudi . . .	4,277	Madras district (5 kms.)	..	Minambakkam (8 kms.)	Madras district (16 kms.)	Madras district (9 kms.)	Madras district (9 kms.)
(xxxii)	V Polichalur . . .	5,132	Pallavaram (4 kms.)	..	Pallavaram (4 kms.)	Madras district (24 kms.)	Madras district (12 kms.)	Madras district (12 kms.)
(xxxiii)	III Poonamallee . .	23,667	H (1) TB (1)	15 ..	Avadi (Pattabiram) (14 kms.)	Madras district (16 kms.)	Madras district (12 kms.)	Avadi (11 kms.)
(xxxiv)	V Pulal	9,262	D (3)	2	Madras district (9 kms.)	Madras district (12 kms.)	Madras district (24 kms.)	Madras district (24 kms.)
(xxxv)	VI Sadayankuppam . .	1,389	Tiruvottiyur (3 kms.)	..	Madras district (7 kms.)	Madras district (10 kms.)	Madras district (26 kms.)	Madras district (26 kms.)
(xxxvi)	VI Sennirkuppam . .	4,197	Poonamallee (3 kms.)	..	Avadi (Pattabiram) (13 kms.)	Madras district (18 kms.)	Madras district (18 kms.)	Avadi (10 kms.)
(xxxvii)	IV Sittalapakkam . .	11,718	D (3) TB (1)	.. 1,100	Tambaram (3 kms.)	Madras district (24 kms.)	Madras district (24 kms.)	Madras district (10 kms.)
(xxxviii)	VI Soranjeri . . .	2,207	Avadi (3 kms.)	..	Avadi (Pattabiram) (5 kms.)	Madras district (20 kms.)	Madras district (20 kms.)	Avadi (3 kms.)
(xxxix)	III St. Thomas Mount-cum-Pallavaram	33,367	H (1) D (3) O (3)	268 .. 60	Minambakkam (4 kms.)	Madras district (12 kms.)	Madras district (6 kms.)	Madras district (6 kms.)
(xl)	II Tambaram . . .	86,923	H (1) FC (1)	100 ..	ASC (1)	Madras district (32 kms.)	Madras district (20 kms.)	Madras district (20 kms.)
(xli)	IV Tinnanur . . .	10,227	Avadi (8 kms.)	..	Avadi (Pattabiram) (5 kms.)	Madras district (29 kms.)	Madras district (26 kms.)	Avadi (8 kms.)
(xlii)	IV Tirumahishai . .	11,014	H (1)	7	Avadi (Pattabiram) (15 kms.)	Madras district (21 kms.)	Madras district (24 kms.)	Avadi (15 kms.)
(xliii)	V Tirunirmalai . .	9,953	Pallavaram (5 kms.)	..	Chromepet (2 kms.)	Madras district (24 kms.)	Madras district (16 kms.)	Madras district (16 kms.)

facilities*						Working women's hostels with number of seats	Number of recreational and cultural facilities			
Recognised shorthand, typewriting and vocational training institutions	Higher secondary, Intermediate/ PUC (Pre-university college/ Junior college level)	Secondary/ Matriculation	Junior secondary and middle schools	Primary schools	Adult literacy classes/ centres, others (specify)		Stadia	Cinema	Auditoria/ Drama/ Community halls	Public libraries including reading rooms
10	11	12	13	14	15	16	17	18	19	20
Pallavaram (5 kms.)	Pallavaram (5 kms.)	1	1	1	..	..	..	..	..	PL (1)
Sh. Type (6)	Pallavaram (3 kms)	1	2	12	..	..	..	..	..	..
Tambaram (5 kms.)	Tambaram (5 kms.)	Tambaram (5 kms.)	1	1	..	..	..	..	..	..
Sh. Type (1)	Tambaram (3 kms.)	1	1	2	..	..	..	..	..	PL (1) RR (2)
Madras district (5 kms.)	Madras district (5 kms.)	Madras district (5 kms.)	1	1	..	..	..	..	..	..
Pallavaram (4 kms.)	Pallavaram (4 kms.)	Pallavaram (4 kms.)	1	1	..	..	..	..	..	..
Sh. Type (1)	2	4	6	8	..	..	..	2	..	PL (1)
Redhills (1 km.)	Redhills (1 km.)	1	1	3	1	..	..	1	1	PL (1)
Tiruvottiyur (3 kms.)	Tiruvottiyur (3 kms.)	Tiruvottiyur (3 kms.)	1	1	..	..	..	..	..	..
Poonamallee (3 kms.)	Poonamallee (3 kms.)	Poonamallee (3 kms.)	Poonamallee (3 kms.)	1	..	..	..	..	..	..
Sh. Type (1)	Tambaram (3 kms.)	1	2	2	..	..	..	1	..	RR (1
Avadi (3 kms.)	Avadi (3 kms.)	Avadi (3 kms.)	1	1	..	..	..	..	..	.
Sh. Type (4)	2	4	6	16	..	..	..	3	1	PL (1 RR (1
Sh. Type (3)	3	5	7	7	..	..	1	4	4	PL (1 RR (2
Sh. Type (1)	Avadi (8 kms.)	1	3	7	..	..	..	..	..	..
Type (1)	Poonamallee (4 kms.)	1	3	7	..	..	..	2	1	PL (1
Sh. Type (1)	Chromepet (2 kms.)	Chromepet (2 kms.)	2	5	..	..	..	..	..	

Sl. No.	Class and name of Town	Population	Medical facilities*				Educational			
			Hospitals/ Dispensaries/T.B. clinics etc.	Beds in medical institutions noted in column 4	Arts/ Science/ Commerce colleges (of degree level and above)	Medical colleges	Engineering colleges	Polytechnics
1	2	3	4	5	6	7	8	9
(ix)	III Tirupparangunram .	25,254	HC (1)	6	A (1)	Madurai (8 kms.)	Madurai (8 kms.)	Madurai (8 kms.)
(x)	V Vilangudi . . .	8,239	Madurai (8 kms.)	..	AS (1)	Madurai (8 kms.)	Madurai (8 kms.)	Madurai (8 kms.)
170.	III Madurantakam . .	22,373	H (1)	42	Chengalpattu (24 kms.)	Chengalpattu (24 kms.)	Madras district (80 kms.)	Kanchipuram (60 kms.)
171.	Maduravoyal . .							See Madras
172.	Makkinampatti . .							See Pollachi
173.	Mallasamudram . .							See Mallasamudram
	Mallasamudram Urban Agglomeration . .	30,052	H (1) HC (1)	6 ..	..	..	..	..
(i)	V Attayyampatti . .	9,577	HC (1)	..	Salem (20 kms.)	Coimbatore district (160 kms.)	Salem (20 kms.)	Salem (20 kms.)
(ii)	IV Mallasamudram . .	12,151	H (1)	6	Salem (26 kms.)	Coimbatore district (160 kms.)	Salem (26 kms.)	Salem (26 kms.)
(iii)	VI Marulayampalaiyam .	1,050	Attayyampatti (2 kms.)	..	Salem (22 kms.)	Coimbatore district (122 kms.)	Salem (22 kms.)	Salem (22 kms.)
(iv)	V Papparapatti . .	6,489	Attayyampatti (2 kms.)	..	Salem (20 kms.)	Coimbatore district (120 kms.)	Salem (20 kms.)	Salem (20 kms.)
(v)	VI Seppaiyapuram . .	785	Mallasamudram (4 kms.)	..	Salem (22 kms.)	Coimbatore district (160 kms.)	Salem (22 kms.)	Salem (22 kms.)
174.	Mallur. . . .							See Mallur
	Mallur Urban Agglomeration . .	10,602	H (1)	10	..	..	..	..
(i)	VI Kumarapalaiyam . .	2,988	Mallur (3 kms.)	..	Salem (13 kms.)	Coimbatore district (115 kms.)	Salem (13 kms.)	Salem (13 kms.)
(ii)	V Mallur. . . .	7,614	H (1)	10	Salem (13 kms.)	Coimbatore district (113 kms.)	Salem (13 kms.)	Salem (13 kms.)
175.	IV Manachchanellur .	15,461	H (1)	4	Tiruchchirappalli (13 kms.)	Thanjavur district (61 kms.)	Tiruchchirappalli (13 kms.)	Tiruchchirappalli (13 kms.)

facilities*						Working women's hostels with number of seats	Number of recreational and cultural facilities			
Recognised shorthand, typewriting and vocational training institutions	Higher Secondary, Intermediate/ PUC (Pre-university college/ Junior college level)	Secondary/ Matriculation	Junior secondary and middle schools	Primary schools	Adult literacy classes/ centres, others (specisy)		Stadia	Cinema	Auditoria/ Drama/ Community halls	Public libraries including reading rooms
10	11	12	13	14	15	16	17	18	19	20
Sh. Type (2)	4	4	5	6	1	..	..	3	..	PL (2)
Madurai (8 kms.)	Madurai (8 kms.)	Madurai (8 kms.)	Madurai (8 kms.)	4	..	..	..	..	..	..
Chengalpattu (24 kms.)	2	2	5	10	..	..	..	2	..	RR (1)
Urban Agglomeration										
Urban Agglomeration										
Type (3)	3	3	3	17	..	..	..	2	..	PL (2)
Type (2)	2	2	2	3	..	..	..	1	..	PL (1)
Type (1)	1	1	1	9	..	..	..	..	..	PL (1)
Attayyampatti (2 kms.)	Attayyampatti (2 kms.)	Attayyampatti (2 kms.)	Attayyampatti (2 kms.)	1	..	..	..	..	..	..
Attayyampatti (2 kms.)	Attayyampatti (2 kms.)	Attayyampatti (2 kms.)	Attayyampatti (2 kms.)	3	..	..	..	1	..	..
Mallasamudram (4 kms.)	Mallasamudram (4 kms.)	Mallasamudram (4 kms.)	Mallasamudram (4 kms.)	1	..	..	..	..	..	..
Urban Agglomeration										
..	1	1	1	4	..	..	1	1	..	PL (1) RR (1)
Salem (13 kms.)	Mallu (3 kms.)	Mallur (3 kms.)	Mallur (3 kms.)	2	..	..	..	..	..	RR (1)
Kondalampatti (2 kms.)	1	1	1	2	..	..	1	1	..	PL (1)
Srirangam (6 kms.)	1	2	3	6	1	..	..	2	..	PL (1)

1981 Census

STATE

Medical, Educational, Recreational

Town Directory

MENT—V

and Cultural Facilities, 1979

Sl No.	Class and name of Town	Population	Medical facilities				Educational			Working women's hostels with number of seats	Number of recreational and cultural facilities			
			Hospitals/ Dispensaries/T.B. clinics etc.	Beds in medical institutions noted in column 4	Arts/ Science/ Commerce colleges (of degree level and above)	Medical colleges	Engineering colleges	Polytechnics	Recognised shorthand, typewriting and vocational training institutions	Higher Secondary, Intermediate/ PUC (Pre-university college/ Junior college level)	Secondary/ Matriculation	Junior secondary and middle schools	Primary schools	Adult literacy classes/ centres, others (specify)		Stadia	Cinema	Auditoria/ Drama/ Community halls	Public libraries including reading rooms
1	2	3	4	5	6	7	8	9	10	11	12	13	14	15	16	17	18	19	20
176. IV	Manamadurai . .	17,050	D (1)	6	Sivaganga (17 kms.)	Madurai district (47 kms.)	Madurai district (47 kms.)	Madurai district (47 kms.)	Type (2)	1	2	2	3	..	..	..	1	..	RR (1)
177. III	Manapparai . .	27,252	H (1) D (1)	22 ..	Tiruchchirappalli (38 kms.)	Thanjavur district (95 kms.)	Tiruchchirappalli (38 kms.)	Tiruchchirappalli (38 kms.)	Type (3)	1	4	6	10	..	1(44)	..	2	..	PL (1)
178. IV	Mandapam . . .	14,806	H (1) D (1)	15 ..	Ramanathapuram (37 kms.)	Madurai district (152 kms.)	Madurai district (152 kms.)	Kilakkarai (50 kms)	Rameswaram (17 kms.)	Rameswaram (17kms.)	1	1	2	..	..	..	..	1	PL (1)
179. II	Mannargudi . .	51,738	H (1) TB (1) D (1) O (2)	132 8	AS (1)	Thanjavur (37 kms.)	Tiruchchirappalli district (87 kms.)	Thanjavur (37 kms.)	Sh.Type (2)	3	3	5	18	..	..	..	4	1	PL (2) RR (3)
180.	Mappilaiurani . .							See Tuticorin Urban	Agglomeration										
181.	Marulayampalaiyam .							See Mallasamudram Urban	Agglomeration										
182.	Masinigudi . . .							See Naduvattam Urba	Agglomeration										
183.	Mattur . . .							See Madras Urban	Sh. Type (7) Type (3)	5	6	10	25	..	..	..	5	..	PL (2) RR (2)
184. II	Mayuram . . .	67,675	H (1) D (1) TB (1) O (1)	104 2 .. 18	AS (1)	Thanjavur (71 kms.)	South Arcot district (40 kms.)	Puthur (27 kms.)	Agglomeration										
185.	Melanattam . . .							See Tirunelveli Urban	Agglomeration										
186.	Melappalaiyam . .							See Tirunelveli Urban	Agglomeration										
187.	Melmanambedu . .							See Madras Urban	Agglomeration										
188.	Melpathi . . .							See Neyveli Urban	Sh. Type (1)	2	2	4	6	..	..	..	2	..	PL (1)
189. III	Melur	26,292	H (1)	40	A (1)	Madurai (30 kms.)	Madurai (30 kms.)	Madurai (30 kms.)	Type (1)	1	2	3	10	..	..	..	2	..	PL (1) RR (5)
190. III	Melvisharam . .	20,491	D (1) H (1)	6 20	ASC (1)	Vellore (20 kms.)	Madras district (120 kms.)	Vellore (20 kms.)	Tattayyangarpettai (7 kms.)	1	2	4	4	..	..	..	1	..	PL (1)
191. V	Mettupalaiyam . . (Tiruchchirappalli district)	7,805	HC (1)	6	Musiri (26 kms.)	Thanjavur district (125 kms.)	Tiruchchirappalli (58 kms.)	Tiruchchirappalli (58 kms.)	Sh. Type (2) Type (2)	1	3	4	11	..	..	..	3	..	PL (2) RR (2) PL (1)
192. II	Mettuppalaiyam . . (Coimbatore district)	59,537	H (2) D (2)	66 ..	Coimbatore (37 kms.)	Coimbatore (37 kms)	Coimbatore (37 kms.)	Coimbatore (37 kms.)	Sh. Type (1) Type (4)	3	4	4	8	..	1(105)	..	3	..	
193. III	Mettur . .	45,970	H (1)	106	Salem (52 kms.)	Coimbatore district (160 kms.)	Salem (52 kms.)	Salem (52 kms.)	Agglomeration										
194.	Meyyanur . . .							See Salem Urban	Agglomeration										
195.	Milavittan . . .							See Tuticorin Urban											

Sl. No.	Class and name of Town	Population	Medical facilities*				Educational	
			Hospitals/ Dispensaries/T.B. clinics etc.	Beds in medical institutions noted in column 4	Arts/ Science/ Commerce colleges (of degree level and above)	Medical colleges	Engineering colleges	Polytechnics
1	2	3	4	5	6	7	8	9
196.	Minambakkam						See Madras	Urban
197. V	Mudalur	5,743	HC (1)	..	Tiruchchendur (21 kms.)	Palayankottai (53 kms.)	Madurai district (205 kms.)	Sankarnagar (67 kms.)
198.	Mudichchur						See Madras	Urban
199. V	Mudukulattur	9,512	H (1)	44	Kamudi (16 kms.)	Madurai district (105 kms.)	Madurai district (105 kms.)	Kilakkarai (33 kms.)
200.	Mullakkadu						See Tuticorin	Urban
201. IV	Musiri	17,777	H (1) D (4) O (1)	20	ASC (1)	Thanjavur district (95 kms.)	Tiruchchirappalli (48 kms.)	Tiruchchirappalli (48 kms.)
202.	Muthugounden Pudur Railway colony						See Coimbatore	Urban
203.	Muttayyapuram						See Tuticorin	Urban
204. IV	Muttupet	16,487	H (1)	10	Mannargudi (30 kms.)	Thanjavur (57 kms.)	Tiruchchirappalli district (107 kms.)	Thanjavur (57 kms.)
205.	Nadukkuthagai						See Madras	Urban
206.	Naduvattam						See Naduvattam	Urban
	Naduvattam Urban Agglomeration	**18,032**	**H (4)**	**65**	..	..	..	..
(i) V	Masinigudi	5,893	H (1)	5	Ootacamund (30 kms.)	Coimbatore district (110 kms.)	Coimbatore district (110 kms.)	Coimbatore district (110 kms.)
(ii) IV	Naduvattam	12,139	H (3)	60	Ootacamund (36 kms.)	Coimbatore district (115 kms.)	Coimbatore district (115 kms.)	Coimbatore district (115 kms.)
207.	Nagappattinam						See Nagappattinam	Urban
	Nagappattinam Urban Agglomeration	**90,650**	**H (2)** **D (2)** **TB (1)**	**324** **2**	**ASC (1)**	..	..	**1**
(i) V	Akkaraipettai	6,587	Nagappattinam (3 kms.)	..	Nagapattinam (3 kms.)	Thanjavur (83 kms.)	South Arcot district (74 kms.)	Nagappattinam (3 kms.)
(ii) VI	Andanappettai	1,235	Nagappattinam (5 kms.)	..	Nagapattinam (5 kms.)	Thanjavur (81 kms)	South Arcot district (72 kms.)	Nagappattinam (5 kms.)
(iii) II	Nagappattinam	82,828	H (2) D (2) TB (1)	324 2 ..	ASC (1)	Thanjavur (84 kms.)	South Arcot district (75 kms.)	1

facilities*						Working women's hostels with number of seats	Number of recreational and cultural facilities			
Recognised shorthand, typewriting and vocational training institutions	Higher Secondary/ intermediate/ PUC (Pre-university college/ Junior college level)	Secondary/ Matriculation	Junior secondary and middle schools	Primary schools	Adult literacy classes centres, others (specify)		Stadia	Cinema	Auditoria/ Drama/ Community halls	Public libraries including reading rooms
10	11	12	13	14	15	16	17	18	19	20
Agglomeration Tiruchchendur (21 kms.)	1	1	1	2	..	..	..	..	..	PL (1)
Agglomeration Type (2)	1	1	2	3	..	1(50)	..	1	1	PL (1) RR (1)
Agglomeration Type (3)	2	2	9	11	..	2(400)	..	2	2	PL (1)
Agglomeration Agglomeration Type (2)	2	2	2	4	1	..	..	2	..	PL (1) RR (1)
Agglomeration Agglomeration	..	1	3	8	18	..	..	..	..	3 PL (4)
Gudalur (25 kms.)	Gudalur (25 kms.)	1	5	6	..	..	..	..	3	PL (3)
Ootacamund (36 kms.)	1	2	3	12	..	..	..	..	3	PL (1)
Agglomeration Sh. type (6)	4	7	13	29	5	..	..	3	4	PL (2) RR (2)
Nagappattinam (3 kms.)	Nagappattinam (3 kms.)	Nagappattinam (3 kms.)	1	2	..	..	..	..	..	..
Nagappattinam (5 kms.)	Nagappattinam (5 kms.)	Nagappattinam (5 kms.)	Nagappattinam (5 kms.)	1	..	..	..	..	..	..
Sh. Type (6)	4	7.	12	26	5	..	..	3	4	PL (2 RR (2

Sl. No.		Class and name of Town	Population	Medical facilities*				Educational		
				Hospitals/ Dispensaries/T.B. clinics etc.	Beds in medical institutions noted in column 4	Arts/ Science/ Commerce colleges (of degree level and above)	Medical colleges	Engineering colleges	Polytechnics
1		2	3	4	5	6	7	8	9
208.	I	Nagercoil . . .	171,648	H (4) D (2) FC (1)	599	AS (1) ASC (4)	Kerala State (72 kms.)	Kerala State (72 kms.)	1
209.	III	Namakkal . . .	39,782	H (1)	71	A (2)	Coimbatore district (160 kms.)	Salem (49 kms).	Kumarapalaiyam (33 kms.)
210.		Nambutalai . .							See Tondi Urban
211.		Nandambakkam . .							See Madras Urban
212.		Naranammalpuram .							See Tirunelveli Urban
213.		Narasimhanayakkanpalaiyam							See Coimbatore Urban
214.		Narasojipatti . .							See Salem Urban
215.		Naravarikuppam . .							See Madras Urban
216.	IV	Nattam . . .	19,196	HC (1)	6	Madurai (38 kms.)	Madurai (38 kms.)	Madurai (38 kms.)	Madurai (38 kms.)
217.		Nattapettai . . .							See Kanchipuram Urban
218.	VI	Nattarasankottai . .	4,855	D (1)	..	Sivaganga (8 kms.)	Madurai district (56 kms.)	Karaikkudi (32 kms.)	Karaikkudi (32 kms.)
219.		Navalpattu . . .							See Tiruchchirappalli Urban
220.	IV	Nazareth . . .	14,302	H (1) D (1)	152 ..	ASC (1)	Palayankottai (32 kms.)	Madurai district (190 kms.)	Tuticorin (49 kms.)
221.		Nazarethpettai . .							See Madras Urban
222.	III	Nellikuppam . .	40,489	D (2) NH (1)	6 6	Cuddalore (10 kms.)	Pondicherry Union Territory (32 kms.)	Annamalai Nagar (82 kms.)	Annamalai Nagar (82 kms.)
223.		Nelliyalam . . .							See Devarshola Urban
224.		Nemilicheri . . .							See Madras Urban
225.		Nerkunram . .							See Madras Urban
226.		Neykkarappatti . .							See Salem Urban
227.		Neyveli . . .							See Neyveli Urban
		Nayveli Urban Agglomeration . .	**98,866**	**H (2) D (3)**	**231 ..**	..	..	..	..

facilities*							Working women's hostels with number of seats	Number of recreational and cultural facilities			
Recognised shorthand, typewriting and vocational training institutions	Higher Secondary, Intermediate/ PUC (Pre-university college/ Junior college level)	Secondary/ Matriculation	Junior secondary and middle schools	Primary schools	Adult literacy classes/ centres, others (specify)			Stadia	Cinema	Auditoria Drama/ Community halls	Public libraries including reading rooms
10	11	12	13	14	15		16	17	18	19	20
	11	15	22	32	..		4(279)	1	8	3	PL (2) RR (24)
	3	3	4	11	..		1(50)	..	6	1	PL (1) RR (3)
	1	1	1	8	..		..	..	3	1	PL (1) RR (1)
Sivaganga (8 kms.)	Sivaganga (8 kms.)	1	1	2	..		1(40)	..	..	..	PL (1) RR (1)
	2	2	3	8	..		..	..	1	1	PL (1)
	1	3	3	12	..		..	..	2		PL (1) RR (1)
Type (4) Sh. Type (3)	**3**	**4**	**13**	**21**	..	..		**2**	**2**	**4**	**PL (2) RR (4)**

1981 Census

STATE

Medical, Educational, Recreational

Town Directory

MENT—V

and Cultural Facilities, 1979

Sl. No.	Class and name of Town	Population	Medical facilities*					Educational facilities*						Working women's hostels with number of seats	Number of recreational and cultural facilities			
			Hospitals/ Dispensaries/T.B. clinics etc.	Beds in medical institution noted in column 4	Arts/ Science/ Commerce colleges (of degree level and above)	Medical colleges	Engineering colleges	Polytechnics	Recognised shorthand, typewriting and vocational training institutions	Higher Secondary, Intermediate/ PUC (Pre-university college/ Junior college level)	Secondary/ Matriculation	Junior secondary and middle schools	Primary schools	Adult literacy classes/ centres, others (specify)		Stadia	Cinema	Auditoria/ Drama/ Community halls	Public libraries including reading rooms
1	2	3	4	5	6	7	8	9	10	11	12	13	14	15	16	17	18	19	20
(i) V	Gengaikondan	7,338	Neyveli (2 kms.)	..	Vriddhachalam (20 kms.)	Pondicherry Union Territory (65 kms.)	Annamalai Nagar (37 kms.)	Annamalai Nagar (37 kms.)	Type (4)	Neyveli (2 kms.)	Neyveli (2 kms.)	5	8	..	..	..	1	..	PL (1)
(ii) VI	Melpathi	3,528	Neyveli (2 kms.)	..	Vriddhachalam (22 kms.)	Pondicherry Union Territory (67 kms.)	Annamalai Nagar (35 kms.)	Annamalai Nagar (35 kms.)	Neyveli (1 km.)	Neyveli (1 km.)	Neyveli (1 km.)	1	2	..	..	..	..	..	.. ..
(iii) II	Neyveli	88,000	H (2) D (3)	231 ..	Vriddhachalam (20 kms.)	Pondicherry Union Territory (70 kms.)	Annamalai Nagar (40 kms.)	Annamalai Nagar (40 kms.)	Sh. Type (3)	3	4	7	11	..	..	2	1	4	PL (1) RR (4)
228. V	Nidamangalam	6,561	HC (1)	..	Mannargudi (13 kms.)	Thanjavur (32 kms.)	Tiruchchirappalli disitrict (82 kms.)	Thanjavur (32 kms.)	Type (2)	1	1	2	3	..	..	..	2	..	PL (1)
229. IV	Nilakkottai	11,920	H (1)	40	Madurai (51 kms.)	Madurai (51 kms.)	Madurai (51 kms.)	Madurai (51 kms.)	Type (2)	2	2	2	2	6	..	..	2	..	PL (1)
230. IV	Omalur	10,309	H (1) TB (1)	18 ..	Salem (18 kms.)	Coimbatore district (178 kms.)	Salem (18 kms.)	Salem (18 kms.)	Type (1)	1	2	2	2	..	..	..	2	..	PL (1)
231. II	Ootacamund	78,277	H (1) D (3) TB (1)	341 .. 30	A (1) AS (1)	Coimbatore district (87 kms.)	Coimbatore district (87 kms.)	Coimbatore district (87 kms.)	Sh. Type 0 (9) (1)	4	8	14	37	..	..	..	5	1	PL (2) RR (2)
232. IV	Orattanadu (Mukthambalpuram)	10,332	H (1) HC (7)	20 ..	Mannargudi (22 kms.)	Thanjavur (24 kms.)	Tiruchchirappalli district (70 kms.)	Thanjavur (24 kms.)	Sh. Type 0 (3) (1)	2	2	2	4	..	..	..	1	..	PL (1)
233. V	Ottapparai	6,414	Chennimalai (3 kms.)	..	Erode (32 kms.)	Coimbatore district (94 kms.)	Salem district (82 kms.)	Erode (32 kms.)	Chennimalai (3 kms.)	Chennimalai (3 kms.)	Chennimalai (3 kms.)	Chennimalai (3 kms.)	1	..	..	..	2	..	.. ..
234. III	O'Valley	21,148	H (2) D (8)	60	Coonoor (8 kms.)	Coimbatore district (150 kms.)	Coimbatore district (150 kms.)	Coimbatore district (150 kms.)	Coonoor (8 kms.)	1	2	3	13	..	..	..	..	..	PL (1) RR (24)
235. IV	Padmanabhapuram	18,246	H (1)	50	Nagercoil (17 kms.)	Kerala State (54 kms.)	Kerala State (54 kms.)	Nagercoil (17 kms.)	Sh. Type (1) Type (1)	1	3	3	7	..	..	..	1	..	PL (2) RR (2)
236. IV	Palakkodu	13,024	H (1)	10	Dharmapuri (24 kms).	Karnataka State (101 kms.)	Salem district (92 kms.)	Krishnagiri (24 kms.)	Type (1)	1	1	2	4	..	..	..	2	..	PL (1)
—	Palani							See Palani											

Urban Agglomeration

Sl. No.	Class and name of Town	Popula tion	Medical facilities*				Educational		
			Hospitals/ Dispensaries/T.B. clinics etc.	Beds in medical institutions noted in column 4	Arts/ Science/ Commerce colleges (of degree level and above)	Medical colleges	Engineering colleges	Polytechnics
1	2	3	4	5	6	7	8	9
	Palani Urban Agglomeration	**66,389**	H (2) D (1) HC (4) FC (1) TB (1)	137 .. 10 6 ..	ASC (3)	..	..	..
(i) II	Palani	64,444	H (2) D (1) HC (4) FC (1) TB (1)	137 .. 10 6 ..	ASC (3)	Madurai (102 kms.)	Madurai (102 kms.)	Madurai (102 kms.)
(ii) VI	Sivagiripatti	3,945	Palani (2 kms.)	..	Palani (2 kms.)	Madurai (123 kms.)	Madurai (123 kms.)	Madurai (123 kms.)
238.	Palayakayal						See	Tuticorin
239.	Palayankottai						See	Tirunelveli
240.	Palayankottai						See	Tirunelveli
241. IV	Palladam	16,528	H (1)	31	Tiruppur (16 kms.)	Coimbatore (38 kms.)	Coimbatore (38 kms.)	Coimbatore (38 kms.)
242.	Pallapalaiyam						See	Coimbatore
243.	Pallapatti							See Salem
244. IV	Pallapatti (Ramanathapuram district)	10,725	Sivakasi (8 kms.)	..	Sivakasi (8 kms.)	Madurai district (73 kms.)	Madurai district (73 kms.)	Virudunagar (30 kms.)
245. IV	Pallappatti (Tiruchchirappalli district)	17,507	H (1)	21	Karur (36 kms.)	Thanjavur district (162 kms.)	Tiruchchirappalli (107 kms.)	Tiruchchirappalli (107 kms.)
246.	Pallattur						See	Karaikkudi
247.	Pallavaram						See	Madras
248.	Pallikkaranai						See	Madras
249. IV	Pallikondai	16,390	H (1)	6	Gudiyattam (5 kms.)	Vellore (23 kms.)	Madras district (160 kms.)	Gudiyattam (5kms.)
250.	Pallipalaiyam						See	Erode
251.	Pammal						See	Madras
252. V	Panapakkam	8,009	D (1)	2	Chengalpattu district (13 kms.)	Vellore (53 kms)	Madras district (88 kms.)	Chengalpattu district (13 kms).

facilities*							Working women's hostels with number of seats	Number of recreational and cultural facilities			
Recognised shorthand, typewriting and vocational training institutions	Higher Secondary, Intermediate/ PUC (Pre-university college/ Junior college level)	Secondary/ Matriculation	Junior secondary and middle schools	Primary schools	Adult literacy classes/ centres, others (specify)			Stadia	Cinema	Auditoria/ Drama/ Community halls	Public libraries including reading rooms
10	11	12	13	14	15		16	17	18	19	20
Sh. Type (4) Type (7)	2	2	7	13	4	..	..	..	5	4	PL (2) RR (8)
Sh. Type (4) Type (7)	2	2	7	11	..	..	..	..	5	4	PL (2) RR (8)
Palani (2 kms.) Urban Agglomeraton	Palani (2 kms.)	Palani (2 kms.)	Palani (2 kms.)	2	4	..	..	..	..	..	..
Urban Agglomeration											
Urban Agglomeration											
Tiruppur (16 kms.)	1	1	3	8	..	..	..	..	2	..	RR (1)
Urban Agglomeration											
Urban Agglomeration											
Sivakasi (8 kms.)	Sivakasi (8 kms.)	Sivakasi (8 kms.)	Sivakasi (8 kms.)	2	..	..	..	..	..	1	..
Type (1)	1	1	1	7	..	..	..	..	..	..	PL (1)
Urban Agglomeration											
Urban Agglomeration											
Urban Agglomeration											
Sh. Type (2)	1	1	2	10	..	..	..	..	1	..	PL (1) RR (3)
Urban Agglomeration											
Urban Agglomeration											
Chengalpattu district (13 Kms.)	1	1	1	3	1	..	..	..	1	..	PL (1)

Sl. No.	Class and name of Town	Population	Medical facilities*				Educational	
			Hospitals/ Dispensaries/T.B. clinics etc.	Beds in medical institutions noted in column 4	Arts/ Science/ Commerce colleges (of degree level and above)	Medical colleges	Engineering colleges	Polytechnics
1	2	3	4	5	6	7	8	9
253.	III Panruti	43,042 H	(1)	24	Villupuram (25 kms.)	Pondicherry Union Territory (50 kms.)	Annamalai Nagar (55 kms.)	Annamalai Nagar (55 kms.)
254.	IV Papanasam	12,986 H	(1)	16	Kumbakonam (15 kms.)	Thanjavur (27 kms.)	South Arcot district (75 kms.)	Thanjavur (27 kms.)
255.	Papparapatti						See Mallasamudram	
256.	II Paramakkudi	61,149 H D	(2) (1)	52 ..	Ramanathapuram (34 kms.)	Madurai district (60 kms)	Madurai district (60 kms.)	Madurai district (60 kms.)
257.	V Paramankurichchi	9,135 D	(1)	..	Tiruchchendur (8 kms.)	Palayankottai (55 kms.)	Madurai district (206 kms.)	Tuticorin (44 kms.)
258.	Paravai						See Madurai	
259.	III Pattukkottai	49,484 H FC O	(1) (1) (2)	106	Atirampattinam (13 kms.)	Thanjavur (47 kms.)	Tiruchchirappalli district (85 kms.)	Pudukkottai district (26 kms.)
260.	Peerkankaranai						See Madras	
261.	V Peraiyur	7,444 D	(5)	..	Usilampatti (23 kms.)	Madurai (48 kms.)	Madurai (48 kms.)	Madurai (48 kms.)
262.	IV Perambalur	18,693 H NH	(1) (4)	47 30	Ariyalur (28 kms.)	Thanjavur district (78 kms.)	Tiruchchirappalli (56 kms.)	Tiruchchirappalli (56 kms.)
263	III Peranambattu	30,057 H O	(1) (1)	3 23	Gudiyattam (13 kms.)	Vellore (50 kms.)	Madras district (150 kms.)	Gudiyattam (13 kms.)
264.	III Periyakulam	44,310 H O D	(1) (1)	.. ..	A(1)	Madurai (84 kms.)	Madurai (84 kms.)	Madurai (84 kms.)
265.	Periyanayakkanpalaiyam						See Coimbatore	
266.	Perungalattur						See Madras	
267.	Perungudi						See Madras	
268.	Perur						See Coimbatore	
269.	Perur Chettipalaiyam						See Coimbatore	
270.	Pettai						See Tirunelveli	
271.	V Pillanallur	8,032 FC	(1)	2	Rasipuram (19 kms.)	Coimbatore district (160 kms.)	Salem (32 kms.)	Salem (32 kms.)

facilities*						Working women's hostels with number of seats	Number of recreational and cultural facilities			
Recognised shorthand, typewriting and vocational training institutions	Higher Secondary, Intermediate/ PUC (Pre-university college/ Junior college level)	Secondary/ Matriculation	Junior secondary and middle schools	Primary schools	Adult literacy classes/ centres, others (specify)		Stadia	Cinema	Auditoria/ Drama/ Community halls	Public libraries including reading rooms
10	11	12	13	14	15	16	17	18	19	20
Sh. Type (3)	2	2	2	9	..	..	..	3	..	PL (1) RR (1)
Sh. Type (3)	2	2	2	4	1	..	..	1	..	PL (1)
Urban Agglomeration										
Sh. Type (3)	4	6	15	22	..	..	..	4	..	PL (2) RR (1)
Tiruchchendur (8 kms.)	Tiruchchendur (8 kms.)	Tiruchchendur (8 kms.)	1	2	..	..	..	..	..	PL (1)
Urban Agglomeration										
Type (1) Sh. Type (2)	2	2	7	13	..	..	..	3	..	PL (1) RR (1)
Urban Agglomeration										
Usilampatti (23 kms.)	2	2	2	2	..	..	1	1	..	..
Type (3)	2	2	4	8	..	1(100)	..	2	..	PL (1)
Type (1)	1	2	2	8	..	..	..	1	..	PL (1) RR (1)
Type (4)	2	2	18	18	..	1(30)	..	3	..	PL (2) RR (5)
Urban Agglomeration										
Urban Agglomeration										
Urban Agglomeration										
Urban Agglomeration										
Urban Agglomeration										
Urban Agglomeration										
Rasipuram (19 kms.)	Rasipuram (19 kms.)	1	1	3	..	..	..	1	..	PL (1) RR (1)

Sl. No.	Class and name of Town	Population	Medical facilities*				Educational facilities*	
			Hospitals/ Dispensaries/T.B. clinics etc.	Beds in medical institutions noted in column 4	Arts/ Science/ Commerce colleges (of degree level and above)	Medical colleges	Engineering colleges	Polytechnics
1	2	3	4	5	6	7	8	9
272.	Pirattiyur						See Tiruchchirappalli	
273. IV	Poddatturupeta	13,128	HC (1)	3	Tiruttani (42kms.)	Madras district (120 kms.)	Madras district (120 kms.)	Kanchipuram (82 kms.)
274.	Polichalur							See Madras
275.	Pollachi							See Pollachi
	Pollachi Urban Agglomeration	114,971	H (1) D (4) NH (13) FC (1) HC (2)	112 .. 247	ASC (1)	..	..	1
(i) VI	Chinnampalaiyam	4,036	Pollachi (3 kms.)	..	Pollachi (3 kms.)	Coimbatore (43 kms.)	Coimbatore (43 kms.)	Pollachi (3 kms.)
(ii) VI	Makkinampatti	3,643	Pollachi (4 kms.)	..	Pollachi (4 kms.)	Coimbatore (44 kms.)	Coimbatore (44 kms.)	Pollachi (4 kms.)
(iii) II	Pollachi	82,354	H (1) D (4) NH (13) FC (1) HC (2)	112 .. 247	ASC	(1) Coimbatore (40 kms.)	Coimbatore (40 kms.)	1
(iv) VI	Puliyampatti	2,307	Pollachi (6 kms.)	..	Pollachi (6 kms.)	Coimbatore (44 kms.)	Coimbatore (44 kms.)	Pollachi (6 kms.)
(v) IV	Suleeswarampatti	12,091	Pollachi (3 kms.)	..	Pollachi (3 kms.)	Coimbatore (43 kms.)	Coimbatore (43 kms).	Pollachi (3 kms.)
(vi) IV	Uttukkuli	10,540	Pollachi 6 kms.)	..	Pollachi (6 kms.)	Coimbatore (46 kms.)	Coimbatore (46 kms.)	Pollachi (6 kms.)
276. III	Polur	21,656	H (1) NH (1) D (3) FC (1)	44	Tiruvannamalai (33 kms.)	Vellore (47 kms.)	Madras district (175 kms.)	Vellore (47 kms.)
277.	Ponmalai						See Tiruchchirappalli	
278. IV	Ponnamaravati	11,467	H (1) D (1)	42 10	Pudukkottai (40 kms.)	Thanjavur district (94 kms.)	Ramanathapuram district (50 kms.)	Ramanathapuram district (50 kms.)

facilities*						working women's hostels with number of seats	Number of recreational and cultural facilities				
Recognised shorthand, typewriting and vocational training institutions	Higher Secondary, Intermediate/ PUC (Pre-university college/ Junior college level)	Secondary/ Matriculation	Junior secondary and middle schools	Primary schools	Adult literacy classes / centres, others (specify)		Stadia	Cinema	Auditoria/ Drama/ Community halls	Public libraries including reading rooms	
10	11	12	13	14	15	16	17	18	19	20	
Urban Agglomeration											
Tiruttani (42 kms.)	1	1	1	6	..	..	..	..	..	PL	(1)
Urban Agglomeration											
Sh. Type Type	(3) (3)	3	7	15	31	2	..	4	9	8	PL (2) RR (3)
Pollachi (3 kms.)	Pollachi (3 kms.)	Pollachi (3 kms.)	1	3	1	..	..	1	..	..	
Pollachi (4 kms.)	Pollachi (4 kms.)	Pollachi (4 kms.)	2	3	1	..	..	..	..	..	
Sh. Type Type	(3) (3)	2	6	8	18	..	..	4	8	8	PL (2) RR (3)
Pollachi (6 kms.)	Pollachi (6 kms.)	Pollachi (6 kms.)	1	2	..	..	..	..	..	..	
Pollachi (3 kms.)	Pollachi (3kms.)	Pollachi (3 kms.)	1	2	..	..	..	..	..	..	
Pollachi (6 kms.)	1	1	2	3	..	..	..	..	..	..	
Sh. Type Type	(1) (2)	1	4	4	9	..	..	..	3	..	PL (1) RR (4)
Urban Agglomeration											
Sh. Type	(1)	1	1	1	4	..	..	..	2	..	PL (1) RR (4)

1981 Census

STATE

Medical, Educational, Recreational

Town Directory

MENT—V

and Cultural Facilities, 1979

Sl. No.	Class and name of Town	Population	Medical facilities*				Educational facilities*					Working women's hostels	Number of recreational and cultural facilities			
			Hospitals/ Dispensaries/T.B. clinics	Beds in medical institutions noted in column 4	Arts/ Science/ Commerce colleges (of degree level and above)	Medical colleges	Engineering colleges	Polytechnics	Recognised shorthand, typewriting and vocational training institutions	Higher Secondary, Intermediate/ PUC (Pre-university college/ Junior college level)	Secondary/ Matriculation	Junior secondary and middle schools	Primary schools	Adult literacy classes/ centres, others (specify)	with number of seats	Stadia	Cinema	Auditoria/ Drama/ Community halls	Public libraries including reading rooms
1	2	3	4	5	6	7	8	9	10	11	12	13	14	15	16	17	18	19	20
279. IV	Ponnari	16,021	H (1) D (12) TB (1)	32	ASC (1)	Madras district (38 kms.)	Madras district (38 kms.)	Madras district (38 kms.)	Type (2)	1	3	3	5	..	..	..	2	..	PL (1) RR (1)
280.	Poonamallee							See Madras											
281. III	Portonovo	20,100	H (1) D (1)	16 ..	AS (1)	Pondicherry Union Territory (54 kms.)	Annamalai Nagar (17 kms.)	Annamalai Nagar (17 kms.)	Urban Agglomeration Type (2) O (1)	1	3	3	10	..	..	..	1	..	PL (2)
282. II	Pudukkottai	87,952	H (1) D (4) TB (1)	326	ASC (2)	Thanjavur district (58 kms.)	Tiruchchirappalli district (50 kms.)	Tiruchchirappalli district (50 kms).	Sh. Type (4) Type (6) O (1)	4	6	8	8	..	..	..	4	1	PL (2) RR (3)
283.	Puduvayal							See Karaikkudi	Urban Agglomeration										
284.	Pulal							See Madras	Urban Agglomeration Ponneri (19 kms.)	Ponneri (19 kms.)	1	1	2	..	..	..	1	..	PL (1)
285. V	Pulicat	7,396	H (1)	15	Ponneri (19 kms.)	Madras district (56 kms.)	Madras district (56 kms.)	Madras district (56 kms.)	Urban Agglomeration										
286.	Puliyampatti							See Pollachi	Sh. Type (1)	1	2	9	18	..	..	..	2	..	PL (1)
287. III	Puliyangudi	43,998	D (1)	..	Kuttalam (30 kms.)	Palayankottai (85 kms.)	Madurai district (145 kms.)	Sankarnagar (70 kms.)	Karur (19 kms.)	1	2	2	11	..	..	..	1	1	PL (1) RR (2)
288. IV	Punjai Pugalur	13,651	H (1) O (1)	8 ..	Karur (19 kms.)	Thanjavur district (175 kms.)	Tiruchchirappalli (96 kms.)	Tiruchchirappalli (96 kms.)											
289. IV	Punjaipuliyampatti	12,046	HC (1)	..	Gopichettipalaiyam (40 kms.)	Coimbatore district (50 kms.)	Coimbatore district (50 kms.)	Coimbatore district (50 kms.)	Type (1)	1	1	2	2	1	1(50)	..			PL (1) RR (1)
290.	Putteri							See Kanchipuram											
291.	Puttur							See Salem	Urban Agglomeration										
292. V	Puvalur	7,355	D (1) O (1)	.. 2	Tiruchchirappalli (18 kms.)	Thanjavur district (75 kms.)	Tiruchchirappalli (18 kms.)	Tiruchchirappalli (18 kms.)	Urban Agglomeration Tiruchchirappalli (18 kms.)	Lalgudi (2 kms.)	1	2	6	..	..	..	..	..	PL (1)
293. I	Rajapalaiyam	101,640	H (1) D (2) O (2)	104	AC (1)	Madurai district (85 kms.)	Madurai district (85 kms.)	1	Sh. Type (4) Type (4)	6	7	13	28	..	..	2	5	5	PL (2) RR (12)
294. III	Ramanathapuram	45,719	H (2) FC (1) TB (1) O (4)	319 25	ASC (1)	Madurai district (110 kms.)	Madurai district (110 kms.)	Kilakkarai (16 kms.)	Type (4)	5	6	11	17	..	..	..	4	..	PL (1) RR (3)
295. III	Rameswaram	27,928	H (1)	20	Ramanathapuram (53 kms.)	Madurai district (165 kms.)	Madurai district (165 kms.)	Kilakkarai (67 kms.)	Sh. Type (1)	2	2	4	11	..	..	..	1	..	PL (1)

1981 Census

STATE

Medical, Educational, Recreational and Cultural Facilities, 1979

Sl. No.	Class and name of Town	Population	Medical facilites*				Educational facilites*						Working women's hostels with number of seats	Number of recreational and cultural facilities			
			Hospitals/ Dispensaries/T.B. clinics etc.	Beds in medical institutions noted in column 4	Arts/ Science/ Commerce colleges (of degree level and above)	Medical colleges	Engineering colleges	Polytechnics	Recognised shorthand, typewriting and vocational training institutions	Higher Secondary/ Intermediate/ PUC (Pre-university college/ Junior college level)	Secondary/ Matriculation	Junior secondary and middle schools	Primary schools	Adult literacy classes/ centres, others (specify)		Stadia	Cinema	Auditoria/ Drama/ Community halls	Public libraries including reading rooms
1	2	3	4	5	6	7	8	9	10	11	12	13	14	15	16	17	18	19	20
296.	Ranippettai . .							See Arcot											
297.	III Rasipuram . . .	33,625	H (1) O (2)	28 8	ASC (1)	Coimbatore district (160 kms.)	Salem (26 kms.)	Salem (26 kms.)											
298.	Reddipatti . . .							See Salem											
299.	V Rosalpatti . . .	8,362	Virudunagar (2 kms.)	..	Virudunagar (2 kms.)	Madurai district (48 kms.)	Madurai district (48 kms.)	Virudunagar (2 kms.)											
300.	Sadayankuppam . .							See Madras											
301.	Salem . . .							See Salem											
	Salem Urban Agglomeration . .	518,615	H (2) D (9) TB (1) FC (6) HC (3) NH (1)	564 .. 60 12	A (4)	..	1	1											
(i)	IV Alagapuram . .	10,474	FC (1)	2	Salem (3·2 kms).	Coimbatore district (165 kms.)	Salem (3·2 kms.)	Salem (3·2 kms.)											
(ii)	IV Ammapalaiyam . .	11,159	Salem (7·2 kms.)	..	Salem (7·2 kms).	Coimbatore district (167 kms.)	Salem (7·2 kms.)	Salem (7·2 kms.)											
(iii)	V Ammapettai . .	7,535	Salem (3·2 kms.)	..	Salem (3·2 kms.)	Coimbatore district (165 kms.)	Salem (3·2 kms.)	Salem (3·2 kms.)											
(iv)	IV Annadanapatti . .	12,478	FC (1)	2	Salem (4 kms.)	Coimbatore district (154 kms.)	Salem (4 kms.)	Salem (4 kms.)											
(v)	IV Jarikondalampatti .	12,464	Salem (7 kms.)	..	Salem (7 kms.)	Coimbatore district (155 kms.)	Salem (7 kms.)	Salem (7 kms.)											
(vi)	VI Kandampatti . .	4,095	Salem (5 kms.)	..	Salem (5 kms.)	Coimbatore district (160 kms)	Salem (5 kms.)	Salem (5 kms.)											
(vii)	VI Komarasamipatti .	4,274	Salem (3 kms.)	..	Salem (3 kms.)	Coimbatore district (165 kms.)	Salem (3 kms.)	Salem (3 kms.)											
(viii)	V Kondalampatti . .	6,668	Salem (5 kms.)	..	Salem (5 kms.)	Coimbatore district (102 kms.)	Salem (5 kms.)	Salem (5 kms.)											
	Urban Agglomeration																		
	Sh. Type (4)	2	2	2	13	..	..	..	4	1	PL (1) RR (2)								
	Urban Agglomeration																		
	Virudunagar (2 kms.)	Virudunagar (2 kms.)	Virudunagar (2 kms.)	Virudunagar (2 kms.)	2	1	..	..	..	1	RR (1)								
	Urban Agglomeration																		
	Sh. Type (15) Type (13) O (2)	26	50	93	194	2	1(55)	2	39	3	PL (7) RR (29)								
	Salem (3·2 kms.)	Salem (3·2 kms.)	Salem (3·2 kms.)	Salem (3·2 kms.)	1	1	..	..	..	..	..								
	Suramangalam (1 km.)	Suramangalam (1 km.)	Suramangalam (1 km.)	Suramangalam (1 km.)	2	..	..	..	..	..	..								
	Sh. Type (1)	1	1	2	2	..	..	1	..	..	..								
	Sh. Type (1)	Salem (4 kms.)	Salem (4 kms.)	Salem (4 kms.)	1	..	..	..	3	..	..								
	Type (1)	Salem (7 kms.)	1	1	2	1	..	..	1	..	PL (1)								
	Suramangalam (1 km.)	Suramangalam (1 km.)	Suramangalam (1 km.)	Suramangalam (1 km.)	1	..	..	..	1	..	..								
	Salem (3 kms.)	Salem (3 kms.)	Salem (3 kms.)	Salem (3 kms.)	1	..	..	..	1	..	..								
	Salem (5 kms.)	Salem (5 kms.)	1	1	2	..	..	..	2	..	RR (1)								

Sl. No.		Class and name of Town	Population	Medical facilities*					Educational facilities*
				Hospitals/ Dispensaries/T. B. clinics etc.	Beds in medical institutions noted in column 4	Arts/ Science/ Commerce colleges (of degree level and above)	Medical colleges	Engineering colleges	Polytechnics
1		2	3	4	5	6	7	8	9
(ix)	V	Meyyanur	7,375	Salem (5 kms.)	..	Salem (5 kms.)	Coimbatore district (163 kms.)	Salem (5 kms.)	Salem (5 kms.)
(x)	VI	Narasojipatti	2,411	Salem (6 kms.)	..	Salem (6 kms.)	Coimbatore district (166 kms.)	Salem (6 kms.)	Salem (6 kms.)
(xi)	V	Neykkarappatti	6,185	Panamarathupatti (2 kms.)	..	(Salem 8·6 kms.)	Combatore district (108 kms.)	Salem (8·6 kms.)	Salem (8·6 kms.)
(xii)	VI	Pallapatti	3,372	Salem (5 kms.)	..	Salem (5 kms.)	Coimbatore district (160 kms.)	Salem (5 kms.)	Salem (5 kms.)
(xiii)	V	Puttur	6,906	Salem (10 kms.)	..	Salem (10 kms.)	Coimbatore district (110 kms.)	Salem (10 kms.)	Salem (10 kms.)
(xiv)	VI	Reddipatti	4,467	Salem (9 kms.)	..	Salem (9 kms.)	Coimbatore district (160 kms.)	Salem (9 kms.)	Salem (9 kms.)
(xv)	I	Salem	361,394	H (1) D (8) TB (1) FC (2)	554 .. 60 4	A (4)	Coimbatore district (160 kms.)	1	1
(xvi)	IV	Seelanayakkanpatti	16,337	FC (1)	2	Salem (6 kms.)	Coimbatore district (160 kms.)	Salem (6 kms.)	Salem (6 kms.)
(xvii)	V	Sivadapuram	5,579	FC (1)	2	Salem (8 kms.)	Coimbatore district (160 kms.)	Salem (8 kms.)	Salem (8 kms.)
(xviii)	III	Suramangalam	26,676	D (1) HC (3)	.. ..	Salem (6 kms.)	Coimbatore district (160 kms.)	Salem (6 kms.)	Salem (6 kms.)
(xix)	V	Thadampatti	8,766	H (1) NH (1)	10 ..	Salem (4·8 kms.)	Coimbatore district (160 kms.)	Salem (4·8 kms.)	Salem (4·8 kms.)
302.		Samayanallur							See Madurai
303.	III	Samkarankovil	42,084	H D (1)	(1) 70 ..	Kurukkalpatti (9 kms.)	Palayankottai (58 kms.)	Madurai district (128 kms.)	Ramanathapuram district (28 kms.)
304.		Sankarapuram							See Karaikkudi

facilities*						Working women's hostels with number of seats	Number of recreational and cultural facilities			
Recognised shorthand, typewriting and vocational training institutions	Higher Secondary, Intermediate/ PUC (Pre-university college/ Junior college level)	Secondary/ Matriculation	Junior secondary and middle schools	Primary schools	Adult literacy classes/ centres, others (specify)		Stadia	Cinema	Auditoria/ Drama/ Community halls	Public libraries including reading rooms
10	11	12	13	14	15	16	17	18	19	20
Salem (5 kms.)	Salem (5 kms.)	1	1	1	..	..	..	1	..	..
Salem (6 kms.)	Salem (6 kms.)	Salem (6 kms.)	Salem (6 kms.)	1	..	..	..	..		..
Salem (8·6 kms.)	Salem (8·6 kms.)	1	1	2	..	..	..	..	..	..
Salem (5 kms.)	Salem (5 kms.)	1	1	1	..	..	..	2	..	..
Salem (10 kms.)	Salem (10 kms.)	Neykkarappatti (8 kms.)	Neykkarappatti (8 kms.)	2	..	..	..	..	..	..
Salem (9 kms.)	Salem (9 kms.)	1	1	1	..	..	..	..	..	..
Sh. Type (13) Type (9) O (2)	23	39	80	158	..	1(55)	1	22	3	PL (5) RR (28)
Salem (6 kms.)	Salem (6 kms.)	Salem (6 kms.)	Salem (6 kms.)	1	..	..	..	2	..	..
Suramangalam (6 kms.)	Suramangalam (6 kms.)	1	1	2	..	..	..	1	..	..
Type (3)	2	2	3	10	..	..	..	3	..	PL (1)
Salem (4·8 kms.)	Salem (4·8 kms.)	1	1	3	..	..	..	..	..	..
Urban Agglomeration										
Type (2)	2	2	4	11	..	..	..	2	1	PL (2) RR (1)
Urban Agglomeration										

Sl. No.	Class	Name of Town	Population	Medical facilities*			Educational							Working women's hostels with number of seats	Number of recreational and cultural facilities			
				Hospitals/ Dispensaries/T.B. clinics etc.	Beds in medical institutions noted in column 4	Arts/ Science/ Commerce colleges (of degree level and above)	Medical colleges	Engineering colleges	Polytechnics	Recognised shorthand, typewriting and vocational training institutions	Higher Secondary, Intermediate/ PUC (Preuniversity college/ Junior college level)	Secondary/ Matriculation	Junior secondary and middle schools	Primary schools	Adult literacy classes/ centres, others (specify)		Stadia	Cinema	Auditoria/ Drama/ Community halls	Public libraries including reading rooms
1		2	3	4	5	6	7	8	9	10	11	12	13	14	15	16	17	18	19	20
305.		Sankarnagar							See Tirunelveli											
306.	IV	Sattankulam	13,364	H (1)	8	Nazareth (15 kms.)	Palayankottai (45 kms.)	Madurai district (200 kms.)	Tuticorin (50 kms.)											
307.	III	Sattur	27,143	H (1)	44	ASC (1)	Madurai district (77 kms.)	Madurai district (77 kms.)	Virudunagar (26 kms.)											
308.		Sattuvacheri							See Vellore											
309.	III	Satyamangalam	31,040	H (1)	6	Gopichettipalaiyam (26 kms.)	Coimbatore district (65 kms.)	Coimbatore district (65 kms.)	Coimbatore district (65 kms.)											
310.	IV	Sawyerpuram	11,650	H (1)	20	AS (1)	Palayankottai (37 kms.)	Madurai district (172 kms.)	Tuticorin (23 kms.)											
311.		Seelanayakkanpatti							See Salem											
312.		Seevur							See Gudiyattam											
313.		Senaipalaiyam							See Vembaditalam Urban											
314.		Sennirkuppam							See Madras Urban											
315.		Seppaiyapuram							See Mallasamudram											
316.		Sevilimedu							See Kanchipuram Urban											
317.	V	Shembakkam	9,500	Vellore (3 kms.)	..	Vellore (3 kms.)	Vellore (3 kms.)	Madras district (130 kms.)	Vellore (3 kms.)											
318.	III	Shencottah	25,075	H (1) FC (1) D (A-1, 1) O (2)	32	Tirunelveli (55 kms.)	Palayankottai (63 kms.)	Madurai district (170 kms.)	Sankarnagar (60 kms.)											
319.	IV	Sholinghur	17,396	H (1) HC 1)	36 4	Walajapet (24 kms.)	Vellore (56 kms.)	Madras district (95 kms.)	Vellore (56 kms.)											
320.	IV	Singampunari	11,901	H (1)	32	Tiruppattur (21 kms.)	Madurai district (54 kms.)	Karaikkudi (35 kms.)	Karaikkudi (35 kms)											
321.	III	Sirkazhi	25,507	H (1) NH (2) FC (1)	56	Mayuram (21 kms.)	Thanjavur (90 kms.)	South Arcot district (17 kms.)	Puthur (7 kms.)											
322.		Sittalapakkam							See Madras Urban											
323.		Sivadapuram							See Salem Urban											

Sl. No.	Class	Name of Town	Population	Medical facilities*			Educational							Working women's hostels with number of seats	Number of recreational and cultural facilities			
				Hospitals/ Dispensaries/T.B. clinics etc.	Beds in medical institutions noted in column 4	Arts/ Science/ Commerce colleges (of degree level and above)	Medical colleges	Engineering colleges	Polytechnics	Recognised shorthand, typewriting and vocational training institutions	Higher Secondary, Intermediate/ PUC (Preuniversity college/ Junior college level)	Secondary/ Matriculation	Junior secondary and middle schools	Primary schools	Adult literacy classes/ centres, others (specify)		Stadia	Cinema	Auditoria/ Drama/ Community halls	Public libraries including reading rooms
1		2	3	4	5	6	7	8	9	10	11	12	13	14	15	16	17	18	19	20
		Urban Agglomeration																		
		Type (1)	1	1	5	7	..	..	..	1	..	PL (1)								
		Sh. Type O (2) (1)	3	3	4	5	..	..	..	2	..	PL (1)								
		Urban Agglomeration																		
		Type (2)	2	2	2	7	..	..	..	2	..	PL (2)								
		Srivaikuntam (16 kms.)	2	2	3	10	..	..	..	1	..	PL (1)								
		Urban Agglomeration																		
		Urban Agglomeration																		
		Agglomeration																		
		Agglomeration																		
		Urban Agglomeration																		
		Agglomeration																		
		Vellore (3 kms.)	Vellore (3 kms.)	Vellore (3 kms.)	2	2	..	..	..	..	..	..								
		Sh. Type (2) Type (1)	2	2	2	4	3	..	..	2	1	PL (2) RR (1								
		Type (2)	1	2	3	4	..	1(40)	1	1	..	PL (3) RR (2)								
		Type (2)	1	1	1	7	..	..	..	2	1	PL (1) RR (1)								
		Type (3)	3	3	4	14	..	..	..	2	..	PL (1) RR (5)								
		Agglomeration																		
		Agglomeration																		

1981 Census Town Directory

STATEMENT—V

Medical, Educational, Recreational and Cultural Facilities, 1979

Sl. No.	Class and name of Town	Population	Medical facilities*				Educational facilities*								Working women's hostels with number of seats	Number of recreational and cultural facilities			
			Hospitals/ Dispensaries/T B clinics etc.	Beds in medical institutions noted in column 4	Arts/ Science/ Commerce colleges (of degree level and above)	Medical colleges	Engineering colleges	Polytechnics	Recognised shorthand, typewriting and vocational training institutions	Higher Secondary, Intermediate/ PUC (Pre-university college / Junior college level)	Secondary/ Matriculation	Junior secondary and middle schools	Primary schools	Adult literacy classes/ centres, others (specify)		Stadia	Cinema	Auditoria/ Drama/ Community halls	Public libraries including reading rooms
1	2	3	4	5	6	7	8	9	10	11	12	13	14	15	16	17	18	19	20
324. III	Sivaganga	24,832	H (2) O (1)	66 ..	AS (1)	Madurai district (48 kms.)	Karaikkudi (48 kms.)	Karaikkudi (48 kms.)	Sh. Type (2)	2	2	7	12	..	..	..	2	..	PL (1)
325.	Sivagiripatti						See Palani Urban Agglomeration												
326.	Sivakasi						See Sivakasi Urban Agglomeration												
	Sivakasi Urban Agglomeration	**83,072**	**H (1) D (3) O (1)**	**46 .. 8**	**AS (1) ASC (1)**	..	..	..	**Sh. Type (1)**	**4**	**4**	**9**	**16**	..	..	..	**4**	**2**	**PL (2) RR (1)**
(i) II	Sivakasi	59,827	H (1) D (2) O (1)	46 8	ASC (1) AS (1)	Madurai district (73 kms.)	Madurai district (73 kms.)	Virudunagar) (28 kms.	Sh. Type (1)	3	3	7	13	..	..	..	3	2	PL (1) RR (1)
(ii) III	Tiruttangal	23,245	D (1)	..	Sivakasi (7 kms.)	Madurai district (64 kms.)	Madurai district (64 kms.)	Virudunagar (19 kms).	Sivakasi (7 kms.)	1	1	2	3	..	..	..	1	..	PL (1)
327. V	Sivanthipuram	9,616	Ambasamudram (6 kms.)	..	Ambasamudram (6 kms.)	Palayankottai (40 kms.)	Madurai district (190 kms.)	Sankarnagar (46 kms.)	Ambasamudram (6 kms.)	Ambasamudram (6 kms.)	Ambasamudram (6 kms.)	Ambasamudram (6 kms.)	4	..	..	..	..	1	RR (2)
328.	Soranjeri						See Madras Urban Agglomeration												
329. IV	Sriperumbudur	10,926	H (1) TB (1)	38 ..	Kanchipuram (35 kms.)	Madras district (42 kms.)	Madras district (42 kms.)	Kanjchippuram (35 kms.)	Sh. Type (1)	1	2	2	5	1	1(30)	..	1	..	PL (1)
330.	Srirangam						See Tiruchchiaippalli Urban Agglomeration												
331. IV	Srivaikuntam	16,128	H (1)	20	ASC (1)	Palayankottai (24 kms.)	Madurai district (184 kms.)	Tuticorin (37 kms.)	Sh. Type (1) Type (1)	2	2	3	9	..	..	..	1	..	PL (2)
332. II	Srivilliputtur	61,458	H (1)	86	Rajapalaiyam (11 kms.)	Madurai district (80 kms.)	Madurai disttict (80 kms).	Rajapalaiyam (11 kms.)	Sh. Type (1) Type (5)	3	4	8	19	2	1(30)	..	3	..	PL (3) RR (1)
333.	St. Thomas Mount-cum-Pallavaram						See Madras Urban Agglomeration												
334.	Suleeswarampatti						See Pollachi Urban Agglomeration												
335.	Sulur						See Coimbatore Urban Agglomeration												
336.	Suramangalam						See Salem Urban Agglomeration												
337.	Surampatti						See Erode Urban Agglomeration												
338.	Tachchanallur						See Tirunelveli Urban Agglomeration												
339.	Talaiyuttu						See Tirunelveli Urban Agglomeration												

Sl. No.	Class and name of Town	Population	Medical facilities*				Educational	
			Hospitals/ Dispensaries/T.B. clinics etc.	Beds in medical institutions noted in column 4	Arts/ Science/ Commerce colleges (of degree level and above)	Medical colleges	Engineering colleges	Polytechnics
1	2	3	4	5	6	7	8	9
340.	Tambaram						See Madras	Urban
341. IV	Taramangalam	14,942	HC (1) O (1)	6 ..	Salem (24 kms.)	Coimbatore district (160 kms.)	Salem (24 kms.)	Salem (24 kms.)
342. IV	Tattayyangarpettai	11,539	D (1)	2	Musiri (19 kms.)	Thanjavur district (115 kms.)	Tiruchchirappalli (65 kms.)	Tiruchchirappalli (65 kms.)
343. II	Teni Allinagaram	53,018	H (2) D (5)	172 ..	Bodinayakkanur (21 kms.)	Madurai (75 kms.)	Madurai (75 kms.)	Madurai (75 kms.)
344. III	Tenkasi	49,214	H (1)	72	Kuttalam (6 kms.)	Palayankottai (59 kms.)	Madurai district (180 kms.)	Sankarnagar (60 kms.)
345.	Thadampatti						See Salem	Urban
346. I	Thanjavur	184,015	H (2) D (6)	1,200 45	ASC (2)	1	Tiruchchirappalli district (50 kms.)	1
347.	Thathaneri						See Madurai	Urban
348.	Thiagarajar Colony						See Madurai	Urban
349. IV	Thiruvaiyaru	14,013	D (1)	..	Thanjavur (13 kms.)	Thanjavur (13 kms)	Tiruchchirappalli district (52 kms.)	Thanjavur (13 kms.)
350. III	Thiruvarur	43,654	H (1) D (2) TB (1) NH (4)	91	ASC (1)	Thanjavur (58 kms.)	South Arcot district (80 kms.)	Nagappattinam (25 kms.)
351. V	Thorapadi	6,513	Panruti (3 kms.)	..	Villupuram (28 kms.)	Pondicherry Union Territory (78 kms.)	Annamalai Nagar (58 kms.)	Annamalai Nagar (58 kms.)
352. II	Tindivanam	56,520	H (1)	76	ASC (1)	Pondicherry Union Territory (40 kms.)	Annamalai Nagar (102 kms.)	Annamalai Nagar (102 kms.)
353.	Tinnanur						See Madras	Urban
354 IV	Tirubuvanam	10,584	Tiruvidaimarudur (4 kms.)	..	Kumbakonam (6 kms.)	Thanjavur (45 kms.)	South Arcot district (65 kms.)	Thanjavur (45 kms.)
355.	Tiruchchendur						See Tiruchchendur	Urban
	Tiruchchendur Urban Agglomeration	**68,884**	**H (3) D (6)**	**79 ..**	**A (1)**	..	..	..

facilities*						Working women's hostels	Number of recreational and cultural facilities			
Recognised shorthand, typewriting and vocational training institutions	Higher Secondary, Intermediate/ PUC (Pre-university college/ Junior college level)	Secondary/ Matriculation	Junior secondary and middle schools	Primary schools	Adult literacy classes/ centres, others (specify)	with number of seats	Stadia	Cinema	Auditoria/ Drama/ Community halls	Public libraries including reading rooms
10	11	12	13	14	15	16	17	18	19	20
Agglomeration Type (1)	1	2	2	3	..	1 (25)	..	2	..	PL (1) RR (1)
Type (2)	1	2	2	4	..	..	..	2	..	PL (1) RR (4)
Bodinayakkanur (21 kms.)	2	2	4	9	..	1 (40)	..	3	..	PL (4)
Sh. Type (3)	2	2	6	15	..	..	..	3	..	PL (1)
Agglomeration Sh Type (4) Type (1) O (2)	9	15	19	44	..	1 (56)	2	10	3	PL (5) RR (30)
Agglomeration										
Agglomeration Sh. Type (1) O (1)	2	3	4	6	..	..	..	2	..	PL (1)
Sh. Type (2) Type (10)	2	4	10	18	..	1 (15)	..	4	1	PL (1) RR (1)
Panruti (3 kms.)	1	1	2	4	..	..	..	1	..	PL (1)
Sh. Type (4) O (1)	4	4	7	14	..	..	..	4	..	PL (1) RR (1)
Agglomeration Tiruvidaimarudur (4 kms.)	Tiruvidaimarudur (4 kms.)	Tiruvidaimarudur (4 kms.)	3	3	..	..	..	1	..	PL (1)
Agglomeration Type (2)	3	6	17	35	..	1 (30)	..	2	2	PL (3) RR (3)

Sl. No.	Class and name of Town	Population	Medical facilities*					Educational	
			Hospitals/ Dispensaries/T.B. clinics etc.	Beds in medical institutions noted in column 4	Arts/ Science/ Commerce colleges (of degree level and above)	Medical colleges	Engineering colleges	Polytechnics
1	2	3	4	5	6	7	8	9
(xi) III	Tuvagudi	24,720	H (1) D (1) NH (1)	.. .. ..	Tiruchchirappalli (15 kms.)	Thanjavur district (43 kms.)	1	1
(xii) VI	Ulkadai Ariyamangalam	3,603	Tiruchchirappalli (6 kms.)	..	Tiruchchirappalli (6 kms.)	Thanjavur district (51 kms.)	Tuvagudi (6 kms.)	Tuvagudi (6 kms.)
357. II	Tiruchengodu	53,941	H (1) FC (1) O (1)	40	Periyar district (24 kms.)	Coimbatore district (121 kms.)	Salem (48 kms.)	Salem (48 kms.)
358. IV	Tirukkalukkunram	19,804	HC (1) FC (1)	6 1	Chengalpattu (15 kms.)	Chengalpattu (15 kms.)	Madras district (71 kms.)	Kanchipuram (50 kms.)
359. IV	Tirukkattuppalli	11,999	H (1) NH (2) O (1)	26	Thanjavur (32 kms.)	Thanjavur (32 kms.)	Tiruchchirappalli district (40 kms.)	Thanjavur (32 kms.)
360. III	Tirukkoyilur	21,837	H (2) D (2)	159 30	Villupuram (32 kms.)	Pondicherry Union Territory (72 kms.)	Annamalai Nagar (100 kms.)	Annamalai Nagar (100 kms.)
361.	Tirumahishai						See Madras Urban	
362. III	Tirumangalam	29,977	H (1)	75	Madurai (18 kms.)	Madurai (18 kms.)	Madurai (18 kms.)	Madurai (18 kms.)
363. IV	Tirumullaivasal	10,326	H (1)	4	Melayur (20 kms.)	Thanjavur (109 kms.)	South Arcot district (28 kms.)	Puthur (18 kms.)
364.	Tirumuruganpundi						See Tiruppur Urban	
365.	Tirunagar						See Madurai Urban	
366. IV	Tirunageswaram	10,925	Kumbakonam (9 kms.)	..	Kumbakonam (9 kms.)	Thanjavur (48 kms.)	South Arcot district (61 kms.)	Thanjavur (48 kms.)
367.	Tirunelveli						See Tirunelveli Urban	
	Tirunelveli Urban Agglomeration	323,344	H (8) D (Sidha-1, 8) FC (1) TB (2) HC (1) O (49)	813 20 30 26 92 81	A (1) AS (2) ASC (3)	2	..	1
(i) VI	Alaganeri	1,511	Palayankottai (8 kms.)	..	Palayankottai (8 kms.)	Palayankottai (8 kms.)	Madurai district (164 kms.)	Sankarnagar (20 kms.)
(ii) VI	Malanattam	1,463	Tirunelveli (5 kms.)	..	Tirunelveli (5 kms.)	Palayankottai (8 kms.)	Madurai district (162 kms.)	Sankarnagar (10 kms.)

facilities*							Working women's hostels	Number of recreational and cultural facilitiee			
Recognised shorthand, typewriting and vocational training institutions	Higher Secondary, Intermediate/ PUC (Pre-university college/ Junior college level	Secondary/ Matriculation	Junior secondary and middle schools	Primary schools	Adult literacy classes centres, others (specify)		with Stadia number of seat	Cinema	Auditoria/ Drama/ Community halls	Public libraries including reading rooms	
10	11	12	13	14	15	16	17	18	19	20	
Sh. Type (1)	1	2	3	6	..	..	..	1	1	RR	(1)
Ariyamangalam (3 kms.)	Ariyamangalam (3 kms.)	Ariyamangalam (3 kms.)	Ariyamangalam (3 kms.)	2	..	..	..	..	..	..	
Sh. Type (2) Type (2)	2	3	4	18	..	..	..	3	..	PL RR	(1) (21
Chengalpattu (15 kms.)	1	2	2	6	1	..	..	2	..	PL	(1)
Thiruvaiyaru (17 kms.)	1	2	3	5	..	..	..	1	..	PL	(1)
Type (3)	2	2	7	14	..	..	..	3	1	PL	(1)
Agglomeration											
Sh. Type (3)	3	4	4	11	..	..	..	2	..	PL RR	(1) (5)
Sirkazhi (12 kms.)	1	1	2	4	1	..	..	1	1	PL	(1)
Agglomeration											
Agglomeration											
Type (1)	1	1	2	4	..	..	..	1	..	PL RR	(1) (2)
Agglomeration											
Sh. Type (25) Type (1)	17	18	34	98	10	1(48)	3	14	5	PL RR	(17) (25)
Palayankottai (8 kms.)	Palayankottai (8 kms.)	Palayankottai (8 kms.)	1	3	..	..	..	..	..	PL RR	(1) (1)
Tirunelveli (5 kms.)	Tirunelveli (5 kms.)	Tirunelveli (5 kms.)	1	1	..	..	..	..	..	RR	(1)

Sl. No	Class and name of Town	Population	Medical facilities*				Educational	
			Hospitals/ Dispensaries/T.B. clinics etc.	Beds in medical institutions noted in column 4	Arts/ Science/ Commerce colleges (of degree level and above)	Medical colleges	Engineering colleges	Polytechnics
1	2	3	4	5	6	7	8	9
(i) III	Arumuganeri . .	21,107	H (1) D (3)	.. ..	Tiruchchendur (9 kms.)	Palayankottai (41 kms.)	Madurai district (198 kms.)	Sankarnagar (51 kms.)
(ii) III	Kayalpattinam . .	23,544	H (1)	29	Tiruchchendur (7 kms.)	Palayankottai (45 kms.)	Madurai district (201 kms.)	Sankarnagar (54 kms.)
(iii) III	Tiruchchendur . .	24,233	H (1) D (3)	50 ..	A (1)	Palayankottai (50 kms.)	Madurai district (208 kms.)	Sankarnagar (60 kms.)
356.	Tiruchchirappalli . .							See Tiruchchirappalli
	Tiruchchirappalli . . Urban Agglomeration .	**609,548**	**H (8) HC (12) TB (2) FC (3) D (11) NH (4) O (11)**	**730 94 102 .. ..**	**ASC (9)**	**..**	**1**	**2**
(i) IV	Abishekapuram . .	11,628	NH (1) O (1)	.. ..	Tiruchchirappalli (5 kms.)	Thanjavur district (58 kms.)	Tuvagudi (18 kms.)	Tuvagudi (18 kms.)
(ii) IV	Alathur . .	17,023	HC (1)	..	Tiruchchirappalli (8 kms.)	Thanjavur district (48 kms.)	Tuvagudi (9 kms.)	Tuvagudi (9 kms.)
(iii) IV	Ariyamangalam . .	19,236	NH (1) O (1)	.. ..	Tiruchchirappalli (7 kms.)	Thanjavur district (53 kms.)	Tuvagudi (13 kms.)	Tuvagudi (13 kms.)
(iv) IV	Golden Rock Railway Colony .	19,150	H (1) TB (1)	152 24	Tiruchchirappalli (8 kms.)	Thanjavur district (50 kms.)	Tiruchchirappalli (8 kms.)	Tiruchchirappalli (8 kms.)
(v) VI	Navalpattu . . .	4,715	HC (1) FC (1)	.. ..	Tiruchchirappalli (11 kms.)	Thanjavur district (46 kms.)	Tuvagudi (4 kms.)	Tuvagudi (4 kms.)
(vi) IV	Pirattiyur . . .	11,895	Tiruchchirappalli (5 kms.)	..	Tiruchchirappalli (5 kms.)	Thanjavur district (50 kms.)	Tuvagudi (20 kms.)	Tiruchchirappalli (5 kms.)
(vii) II	Ponmalai . . .	55,995	Tiruchchirappalli (8 kms.)	..	Tiruchchirappalli (8 kms.)	Thanjavur district (50 kms.)	Tuvagudi (6 kms.)	Tuvagudi (6 kms.)
(viii) II	Srirangam . . .	64,241	H (1) O (6)	80 ..	Tiruchchirappalli (5 kms.)	Thanjavur district (60 kms.)	Tiruchchirappalli (5 kms.)	Tiruchchirappalli (5 kms.)
(ix) I	Tiruchchirappalli . .	362,045	H (5) HC (10) TB (1) D (10) FC (2) O (2)	498 94 78	ASC (9)	Thanjavur district (55 kms.)	Tuvagudi (15 kms.)	1
(x) IV	Tiruverambur . .	15,297	NH (1) O (1)	.. ..	Tiruchchirappalli (10 kms.)	Thanjavur district (45 kms.)	Tuvagudi (5 kms.)	Tuvagudi (5 kms.)

facilities*						Working women's hostels	Number of recreational and cultu facilities			
Recognised shorthand, typewriting and vocational training institutions	Higher Secondary, Intermediate/ PUC (Pre-university college/ Junior college level)	Secondary/ Matriculation	Junior secondary and middle schools	Primary schools	Adult literacy wlasses/ centres, others (specify)	with number of seats	Stadia	Cinema	Auditoria/ Drama/ Community halls	Public libraries including reading rooms
10	11	12	13	14	15	16	17	18	19	20
Tiruchchendur (9 kms.)	1	2	7	15	..	..	..	1	..	PL (1) RR (1)
Tiruchchendur (7 kms.) Type (2)	1	2	6	10	..	..	..	..	..	PL (1)
Agglomeration Sh. Type (18) Type (36) O (5)	1	2	4	10	..	1(30)	..	1	2	PL (1) RR (2)
	33	**44**	**98**	**172**	**..**	**..**	**3**	**29**	**11**	**PL (14) RR (39)**
Tiruchchirappalli (5 kms.)	Tiruchchirappalli (5 kms.)	Tiruchchirappalli (5 kms.)	Tiruchchirappalli (5 kms.)	4	..	..	..	1	..	RR (1)
Tiruverambur (5 kms.) Sh. Type (1)	Tiruverambur (5 kms.) 1	Tiruverambur (5 kms.) 1	Tiruverambur (5 kms.) 1	2	..	..	..	1	..	..
O (1)	1	1	2	2	..	..	..	1	..	PL (1) RR (4)
Tiruverambur (3 kms.)	Tiruverambur (3 kms.)	Tiruverambur (3 kms.)	Tiruverambur (3 kms.)	4	..	..	1	1	1	PL (2) RR (2)
Tiruchchirappalli (5 kms.) Sh. Type (3)	2 1	2 4	3 10	3 14	..	..	..	1	..	RR (1)
Sh. Type (3) Type (1)	2	5	9	23	..	..	..	2	1	PL (1)
Sh. Type (7) Type (35) O (4)	24	28	69	100	..	..	2	15	8	PL (2) RR (9) PL (6) RR (12)
Sh. Type (3)	1	1	1	5	..	..	..	1	..	PL (1)

1981 Census Town Directory

STATEMENT—V

Medical, Educational, Recreational and Cultural Facilities, 1979

Sl. No.	Class and name of Town	Population	Medical facilities*		Educational facilities*			
			Hospitals/ Dispensaries/T.B. clinics etc.	Beds in medical institutions noted in column 4	Arts/ Science/ Commerce/ Colleges (of degree level and above)	Medical colleges	Engineering colleges	Polytechnics
1	2	3	4	5	6	7	8	9
(iii) V	Tirumuruganpundi .	7,114	FC (1)	..	Tiruppur (8 kms.)	Coimbatore (45 kms.)	Coimbatore (45 kms.)	Coimbator (45 kms).
(iv) I	Tiruppur . . .	165,223	H (2) D (1) FC (1) NH (4) O (3)	110 .. 6 52 25	ASC (2)	Coimbatore (53 kms.)	Coimbatore (53 kms.)	Coimbatore (53 kms.)
(v) V	Veerapandi . . .	6,112	Tiruppur (5 kms.)	..	Tiruppur (5 kms.)	Coimbatore (56 kms.)	Coimbatore (56 kms.)	Coimbatore (56 kms.)
(vi) IV	Velampalaiyam . .	16,576	H (1)	..	Tiruppur (4 kms.)	Coimbatore (54 kms.)	Coimbatore (54 kms.)	Coimbatore (54 kms.)
373. IV	Tiruppuvanam . .	15,663	H (1)	8	Madurai district (18 kms.)	Madurai district (18 kms.)	Madurai district (18 kms.)	Madurai district (18 kms.)
374.	Tirusulam . . .	See Madras Urban Agglomeration						
375.	Tiruttangal . . .	See Sivakasi Urban Agglomeration						
376. III	Tiruttani . . .	24,496	H (1)	32	A (1)	Chengalpattu (70 kms.)	Madras district (95 kms.)	Kanchipuram (43 kms.)
377. III	Tirutturaippundi . .	20,694	H (2)	84	Mannargudi (29 kms.)	Thanjavur (64 kms.)	Tiruchchirappalli district (114 kms.)	Nagappattinam (49 kms.)
378. III	Tiruvallur . . .	32,156	H (1) D (1)	66 ..	Avadi (Pattabiram) (25 kms.)	Madras district (48 kms).	Madras district (48 kms.)	Avadi (28 kms.)
379. II	Tiruvannamalai . .	89,462	H (1) D (2) O (3)	132	A (1)	Vellore (82 kms.)	Madras district (186 kms.)	Vellore (82 kms.)
380.	Tiruverambur . .	See Tiruchchirappalli Urban Agglomeration						
381.	Tiruverkadu . .	See Madras Urban Agglomeration						
382. III	Tiruvettipuram .	25,074	H (2)	64	ASC (1)	Vellore (64 kms.)	Madras district (106 kms.)	Chengalpattu district (24 kms.)
383. IV	Tiruvidaimarudur .	11,305	H (1)	16	Kumbakonam (7 kms.)	Thanjavur (50 kms.)	South Arcot district (59 kms.)	Thanjavur (50 kms.)
384.	Tiruvottiyur . .	See Madras Urban Agglomeration						
385. IV	Tisaiyanvilai . . .	16,484	HC (1)	5	Kallikulam (20 kms.)	Palayankottai (54 kms.)	Madurai district (216 kms.)	Kanniyakumari district (66 kms.)

Sl. No.	Educational facilities*						Working women's hostels with number of seats	Number of recreational and cultural facilities			
	Recognised shorthand, type writing and vocational training institutions	Higher Secondary, Intermediate/ PUC (Pre-university college/ Junior college level)	Secondary/ Matriculation	Junior secondary and middle schools	Primary schools	Adult literacy classes/ centres, others (specify)		Stadia	Cinema	Auditoria/ Drama/ Community halls	Public libraries including reading room
1	10	11	12	13	14	15	16	17	18	19	20
(iii)	Avanashi (5 kms.) ..	Avanashi (5 kms.)	1	2	4	..	..	..	..	..	PL (1)
(iv)	Sh. Type (2) Type (8) O (2)	5	7	10	30	..	..	3	7	1	PL (3)
(v)	Tiruppur (5 kms.)	Tiruppur (5 kms.)	Tiruppur (5 kms.)	1	4	..	..	..	..	..	
(vi)	Tiruppur (4 kms.)	Tiruppur (4 kms.)	Tiruppur (4 kms.)	2	6	..	..	..	2	1	PL (1)
373.	Madurai district (18 kms.)	1	1	5	7	1	..	..	1	..	PL (1)
374.	See Madras Urban Agglomeration										
375.	See Sivakasi Urban Agglomeration										
376.	Type (2)	1	3	8	11	..	1(50)	..	3	..	PL (5) RR (15)
377.	Sh. Type (3)	2	2	3	7	..	..	..	2	..	PL (1)
378.	Sh. Type (2)	2	3	6	11	..	..	..	3	..	PL (1)
379.	Sh. Type (4)	4	5	5	25	..	1(25)	..	4	..	PL (1) RR (2)
380.	See Tiruchchirappalli Urban Agglomeration										
381.	See Madras Urban Agglomeration										
382.	Type (4)	2	3	3	11	..	..	..	5	..	PL (1)
383.	Type (2)	1	1	3	4	..	..	..	1	..	PL (2)
384.	See Madras Urban Agglomeration										
385.	Type (1)	1	2	3	13	..	..	..	2	..	PL (1) RR (7)

STATE

Medical, Educational, Recreational

Sl. No.	Class and name of Town	Population	Medical facilities*					Educational facilities*						Working women's hostels with number of seats/	Number of recreational and cultural facilities			
			Hospitals/ Dispensaries/T.B. clinics etc.	Beds in medical institutions noted in column 4	Arts/ Science/ Commerce colleges (of degree level and above)	Medical colleges	Engineering colleges	Polytechnics	Recognised shorthand, typewriting and vocational training institutions	Higher Secondary, Intermediate/ PUC (Pre-university college/ Junior college level)	Secondary/ Matriculation	Junior secondary and middle schools	Primary schools	Adult literacy classes centres/ others (specify)		Stadia	Cinema	Auditoria/ Drama/ Community halls	Public libraries including reading rooms
1	2	3	4	5	6	7	8	9	10	11	12	13	14	15	16	17	18	19	20
(iii) II	Melappalaiyam	57,683	H (1) TB (1)	20 10	Tirunelveli (6 kms.)	Palayankottai (8 kms.)	Madurai district (156 kms.)	Sankarnagar (11 kms.)	Tirunelveli (6 kms.)	1	1	4	14	..	..	..	1	..	PL (2) RR (5)
(iv) IV	Naranammalpuram	13,085	Sankarnagar (3 kms.)	..	Tirunelveli (9 kms.)	Palayankottai (10 kms.)	Madurai district (147 kms.)	Sankarnagar (3 kms.)	Tirunelveli (9 kms.)	Tirunelveli (9 kms.)	Tirunelveli (9 kms.)	1	4	1	..	..	..	..	PL (1) RR (1)
(v) II	Palayankottai (M)	87,302	H (3) FC (1) TB (1) HC (1) D (Sidha-1, 5)	719 30 16 92 20	ASC (1) AS (2)	2	Madurai district (156 kms.)	Sankarnagar (11 kms.)	Sh. Type (6) Type (1)	9	9	10	22	..	1(48)	2	1	5	PL (4) RR (10)
(vi) V	Palayankottai (GP)	5,740	Palayankottai (M) (3 kms.)	..	ASC (1)	Palayankottai (M) (3 kms.)	Madurai district (159 kms.)	Sankarnagar (10 kms.)	Palayankottai (M) (3 kms.)	Palayankottai (M) (3 kms.)	Palayankottai (M) (3 kms.)	Palayankottai (M) (3 kms.)	3	2	..	..	1	..	RR (1)
(vii) VI	Pettai	754	Tirunelveli (5 kms.)	..	ASC (1)	Palayankottai (5 kms.)	Madurai district (154 kms.)	Sankarnagar (1 km.)	Tirunelveli (5 kms.)	1	2	3	3	..	..	..	..	..	PL (1)
(viii) VI	Sankarnagar	3,563	H (2)	5	Palayankottai (10 kms).	Palayankottai (10 kms.)	Madurai district (149 kms.)	1	Sh. Type (1)	1	1	1	3	1	..	1	..	..	RR (2)
(ix) IV	Tachchanallur	17,269	D (1)	..	Tirunelveli (3 kms.)	Palayankottai (12 kms.)	Madurai district (150 kms.)	Sankarnagar (8 kms.)	Tirunelveli (3 kms.)	Tirunelveli (3 kms.)	Tirunelveli (3 kms.)	2	5	5	..	..	2	..	PL (1) RR (1)
(x) V	Talaiyuttu	6,124	Palayankottai (15 kms.)	..	Palayankottai (15 kms.)	Palayankottai (15 kms.)	Madurai district (160 kms.)	Sankarnagar (1 kms.)	Sankarnagar (1 km.)	Sankarnagar (1 km.)	Sankarnagar (1 km.)	2	2	1	..	..	..	..	..
(xi) I	Tirunelveli	128,850	H (2) D (2) O (49)	69 .. 81	A (1)	Palayankottai (6 kms.)	Madurai district (157 kms.)	Sankarnagar (9 kms.)	Sh. Type (18)	5	5	9	38	..	..	..	9	..	PL (7) RR (3)
368.	Tirunirmalai						See Madras Urban		Agglomeration										
369.	Tirupparangunram						See Madurai Urban		Agglomeration										
370. II	Tiruppattur (North Arcot district)	52,441	H (6) D (10)	190 ..	ASC (1)	Vellore (88 kms.)	Salem district (45 kms.)	Vellore (88 kms.)	Sh. Type (1) Type (7) O (1)	4	6	6	18	1	..	1	4	..	PL (1)
371. III	Tiruppattur (Ramanathapuram district)	22,152	H (1)	38	A (1)	Madurai district (63 kms.)	Karaikkudi (21 kms.)	Karaikkudi (21 kms.)	Type (2)	1	3	4	10	..	1(25)	..	2	1	PL (1) RR (2)
372.	Tiruppur						See Tiruppur Urban		Agglomeration										
	Tiruppur Urban Agglomeration	**215,859**	H (3) D (2) FC (2) NH (4) HC (1) O (3)	110 .. 6 52 4 25	ASC (2)	..	..	..	**Sh. Type (1) Type (9) O (2)**	**7**	**11**	**19**	**56**	**1**	**1(15)**	**3**	**11**	**2**	**PL (6) RR (1)**
(i) IV	Avanashi	15,182	HC (1)	4	Tiruppur (13 kms.)	Coimbatore (40 kms.)	Coimbatore (40 kms.)	Coimbatore (40 kms.)	Type (1)	1	1	1	6	1	1(15)	..	1	..	PL (1) RR (1)
(ii) V	Chettipalaiyam	5,652	D (1)	..	Tiruppur (3 kms.)	Coimbatore (55 kms.)	Coimbatore (55 kms.)	Coimbatore (55 kms.)	Tiruppur (3 kms.)	1	2	3	6	..	..	..	1	..	..

Town Directory

MENT—V

and Cultural Facilities, 1979

Sl. No.	Class and name of Town	Population	Medical facilities*					Educational facilities*.						Working women's hostels with number of seats	Number of recreational and cultural facilities			
			Hospitals/ Dispensaries/T.B. clinics etc.	Beds in medical institutions noted in column 4	Arts/ Science/ Commerce colleges (of degree level and above)	Medical colleges	Engineering colleges	Polytechnics	Recognised/ shorthand, typewriting and vocational training institutions	Higher Secondary, Intermediate/ PUC (Pre-university college/ Junior college level)	Secondary/ Matriculation	Junior secondary and middle schools	Primary schools	Adult literacy classes/ centres, others (specify)		Stadia	Cinema	Auditoria/ Drama/ Community halls	Public libraries including reading rooms
1	2	3	4	5	6	7	8	9	10	11	12	13	14	15	16	17	18	19	20
386.	Tondi							See Tondi Urban Agglomeration											
	Tondi Urban Agglomeration	16,204	H (1)	8	..	..	..	..	..	..	2	3	6	..	..	..	2	..	PL (2)
(i) V	Nambutalai	5,056	Tondi (1 km.)	..	Devakottai (37 kms.)	Madurai district (118 kms.)	Karaikkudi (61 kms.)	Karaikkudi (61 kms.)	Devakottai (37 kms.)	Devakottai (37 kms.)	Tondi (1 km.)	1	1	..	..	..	1	..	PL (1)
(ii) IV	Tondi	11,148	H (1)	8	Devakottai (34 kms.)	Madurai district. (115 kms.)	Karaikkudi (60 kms.)	Karaikkudi (60 kms.)	Devakottai (34 kms.)	Devakottai (34 kms.)	2	2	5	..	..	..	1	..	PL (1)
387.	Torappadi							See Vellore Urban Agglomeration											
388. IV	Tranquebar	18,610	H (1)	24	ASC (1)	Thanjavur (100 kms.)	South Arcot district (50 kms.)	Nagappattinam (22 kms.)	Type O (1) (1)		2	3	5	12	..	..	..	1	..	PL (2) RR (1)
389. III	Turaiyur	23,592	H (1) D (1)	30 ..	Musiri (29 kms.)	Thanjavur district (100 kms.)	Tiruchchirappalli (45 kms.)	Tiruchchirappalli (45 kms.)	Sh. Type	(4)	2	3	6	8	..	..	..	2	..	PL (1) RR (1)
390.	Tuticorin							See Tuticorin Urban Agglomeration											
	Tuticorin Urban Agglomeration	250,677	H (4) D (1) FC (1) TB (1) O (4)	221 150	ASC (3) AS (1)	..	..	1	Sh. Type Type	(8) (10)	12	12	40	67	..	..	1	11	..	PL (5) RR (16)
(i) V	Attimarappatti	6,058	H (1)	..	Tuticorin (10 kms.)	Palayankottai (40 kms.)	Madurai district (160 kms.)	Tuticorin (10 kms.)	Tuticorin (10 kms.)	Tuticorin (10 kms.)	Tuticorin (10 kms.)	Tuticorin (10 kms.)	Tuticorin (10 kms.)	3	..	..	..	..	..	..
(ii) VI	Ayanadaippu	1,592	Tuticorin (12 kms.)	..	Tuticorin (12 kms.)	Palayankottai (32 kms.)	Madurai district (160 kms.)	Tuticorin (12 kms.)	Tuticorin (12 kms.)	Tuticorin (12 kms.)	Tuticorin (12 kms.)	Tuticorin (12 kms.)	Tuticorin (12 kms.)	2	..	..	..	..	..	..
(iii) VI	Korampallam	2,930	Tuticorin (8 kms.)	..	Tuticorin (8 kms.)	Palayankottai (40 kms.)	Madurai district (158 kms.)	Tuticorin (8 kms.)	Tuticorin (8 kms.)	Tuticorin (8 kms.)	Tuticorin (8 kms.)	Tuticorin (8 kms.)	Tuticorin (8 kms.)	3	..	..	..	1	..	..
(iv) V	Mappilaiurani	6,518	D (1)	150	Tuticorin (4 kms.)	Palayankottai (52 kms.)	Madurai district (146 kms.)	Tuticorin (4 kms.)	Tuticorin (4 kms.)	Tuticorin (4 kms.)	Tuticorin (4 kms.)	Tuticorin (4 kms.)	Tuticorin (4 kms.)	4	4	..	..	..		..
(v) V	Milavittan	5,099	Tuticorin (5 kms.)	..	Tuticorin (5 kms.)	Palayankottai (53 kms.)	Madurai district (155 kms.)	Tuticorin (5 kms.)	Tuticorin (5 kms.)	Tuticorin (5 kms.)	Tuticorin (5 kms.)	Tuticorin (5 kms.)	Tuticorin (5 kms.)	4		..	..	3	..	
(vi) VI	Mullakkadu	1,917	H (1)	..	Tuticorin (10 kms.)	Palayankottai (46 kms.)	Madurai district (160 kms.)	Tuticorin (10 kms.)	Tuticorin (10 kms.)	Tuticorin (10 kms.)	Tuticorin (10 kms.)	Tuticorin (10 kms.)	Tuticorin (10 kms.)	2	..	..	..	..	..	..
(vii) III	Muttayyapuram	24,872	H (1)	10	Tuticorin (8 kms.)	Palayankottai. (45 kms.)	Madurai district (158 kms.)	Tuticorin (8 kms.)	Tuticorin (8 kms.)	Tuticorin (8 kms.)	Tuticorin (8 kms.)	Tuticorin (8 kms.)	Tuticorin (8 kms.)	1	5	..	..	1	1	..
(viii) VI	Palayakayal	4,664	Mullakadu (7 kms.)	..	Tuticorin (16 kms.)	Palayankottai (46 kms.)	Madurai district (166 kms.)	Tuticorin (16 kms.)	Tuticorin (16 kms.)	Tuticorin (16 kms.)	Tuticorin (16 kms.)	Tuticorin (16 kms.)	Tuticorin (16 kms.)	2	4	..	..	..	..	..

Sl. No.	Class and name of Town	Population	Medical facilities*					Educational facilities*									Working women's hostels with number of seats	Number of recreational and cultural facilities			
			Hospitals/ Dispensaries/T.B. clinics etc.	Beds in medical institutions noted in column 4	Arts/ Science/ Commerce Colleges (of degree level and above)	Medical colleges	Engineering colleges	Polytechnics	Recognised shorthand, typewriting and vocational training institutions	Higher Secondary, Intermediate/ PUC (Pre-university college/ Junior college level)	Secondary/ Matriculation	Junior secondary and middle schools	Primary schools	Adult literacy classes/ centres, others (specify)				Stadia	Cinema	Auditoria/ Drama/ Community halls	Public libraries including reading rooms
1	2	3	4	5	6	7	8	9	10	11	12	13	14	15	16			17	18	19	20
	Vaniyambadi Urban Agglomeration	**75,042**	**H (3) D (3) HC (1) FC (1) TB (1)**	**56 .. 4 .. ..**	**ASC (1)**	..	..	..	**Type (5)**	**4**	**4**	**8**	**28**	..	..		..	**4**	..	**PL (4) RR (2)**
(i) VI	Devasthanam	3,326	Vaniyambadi (3 kms.)	..	Vaniyambadi (3 kms.)	Vellore (69 kms.)	Salem district (67 kms.)	Vellore (69 kms.)	**Vaniyambadi (3 kms.)**	Vaniyambadi (3 kms.)	Vaniyambadi (3 kms.)	3	3	..	..		..	..	..	..	..
(ii) VI	Jaffrabad	3,935	TB (1)	..	Vaniyambadi (2 kms.)	Vellore (68 kms.)	Salem district (67 kms.)	Vellore (68 kms.)	Vaniyambadi (2 kms.)	Vaniyambadi (2 kms.)	Vaniyambadi (2 kms.)	Vaniyambadi (2 kms.)	2	..	..		..	..	..	..	..
(iii) V	Udayendram	8,674	Vaniyambadi (1·6 kms.)	..	Vaniyambadi (1·6 kms.)	Vellore (64 kms.)	Salem district (67 kms.)	Vellore (64 kms.)	Vaniyambadi (1·6 kms.)	Vaniyambadi (1·6 kms.)	Vaniyambadi (1·6 kms.)	1	6	..	..		..	..	1	..	PL (1)
(iv) II	Vaniyambadi	59,107	H (3) D (3) HC (1) FC (1)	56 .. 4 ..	ASC (1)	Vellore (63 kms.)	Salem district (65 kms.)	Vellore (63 kms.)	**Type (5)**	4	4	4	17	..	..		..	..	3	..	PL (3) RR (2)
407.	Varadharajapuram							See Madras													
408. IV	Vattalkundu	18,022	H (1) D (1)	50 ..	Uttamapalaiyam (15 kms.)	Madurai (52 kms.)	Madurai (52 kms.)	Madurai (52 kms.)	**Urban Agglomeration**												
409. III	Vedaranniyam	26,573	HC (1)	16	Nagappattinam (45 kms.)	Thanjavur (115 kms.)	South Arcot district (123 kms.)	Nagappattinam (48 kms.)	**Sh. Type (1) Type (1)**	2	3	5	6	..	..		..	1	1	PL	(1)
410. V	Vedasandur	6,382	H (1)	4	Dindigul (21 kms.)	Madurai (90 kms.)	Madurai (90 kms.)	Madurai (90 kms.)	**Type (2)**	2	2	5	12	..	..		..	4	..	PL	(1)
411.	Veerakeralam							See Coimbatore	**Dindigul (21 kms.)**	1	2	2	3	..	..		..	1	..	PL	(1)
412. IV	Veerakkalputtur	11,742	Mettur (5 kms.)	..	Salem (40 kms.)	Coimbatore district (140 kms.)	Salem (40 kms.)	Salem (40 kms.)	**Urban Agglomeration**												
413.	Veerapandi							See Tiruppur	**Mettur (5 kms.)**	Mettur (5 kms.)	Mettur (5 kms.)	Mettur (5 kms.)	4	..	..		..	1	1		..
414.	Veerappanchattiram							See Erode	**Urban Agglomeration**												
415.	Velampalaiyam							See Tiruppur	**Urban Agglomeration**												
416.	Vellalore							See Coimbatore	**Urban Agglomeration**												
417.	Vellanur							See Madras	**Urban Agglomeration**												
418.	Vellore							See Vellore	**Urban Agglomeration**												
	Vellore Urban Agglomeration	**247,041**	**H (4) D (10) HC (3) FC (6) O (1)**	**1,570 .. 4 15 ..**	**AS (2) ASC (3)**	**1**	..	**1**	**Sh. Type (7) Type (21) O (3)**	**8**	**15**	**24**	**53**	**4**	..		**1**	**15**	**4**	**PL (4) RR (4)**

Sl. No.	Class and name of Town	Population	Medical facilities*					Educational					Working women's hostels with number of seats	Number of recreational and cultural facilities			
			Hospitals/ Dispensaries/T.B. clinics etc.	Beds in medical institutions noted in column 4	Arts/ Science/ Commerce Colleges (of degree elevel and above)	Medical colleges	Engineering colleges	Polytechnics	Recognised shorthand, typewriting and vocational training institutions	Higher Secondary, Intermediate/ PUC (Pre-university college, Junior college level)	Secondary/ Matriculation	Junior secondary and middle schools	Primary schools	Adult literacy classes/ centres, others (specify)		Stadia	Cinema	Auditoria/ Drama/ Community halls	Public libraries including reading rooms
1	2	3	4	5	6	7	8	9	10	11	12	13	14	15	16	17	18	19	20
(i) IV	Allapuram	17,028	Vellore (2 kms.)	..	Vellore (2 kms.)	Vellore (2 kms.)	Madras district (140 kms.)	Vellore (2 kms.)	Vellore (2 kms.)	Vellore (2 kms.)	Vellore (2 kms.)	Vellore (2 kms.)	Vellore (2 kms.)	..	..	..	2	..	RR (1)
(ii) IV	Darapadavedu	15,825	H (1) O (1)	1 ..	Vellore (4 kms.)	Vellore (4 kms.)	Madras district (142 kms.)	Vellore (4 kms.)	Sh. Type (2)	Vellore (4 kms.)	1	5	5	1	..	..	3	..	PL (1)
(iii) V	Katpadi Extension	9,425	Vellore (7 kms.)	..	AS (1)	Vellore (7 kms.)	Madras district (129 kms.)	Vellore (7 kms.)	Type (5)	2	2	2	3	..	..	..	..	..	..
(iv) V	Konavattam	5,192	Vellore (2 kms.)	..	Vellore (2 kms.)	Vellore (2 kms.)	Madras district (143 kms.)	Vellore (2 kms.)	Type (1)	Vellore (2 kms.)	1	2	2	1	..	..	1	1	RR (1)
(v) IV	Sattuvacheri	14,752	HC (1)	2	Vellore (3 kms.)	Vellore (3 kms.)	Madras district (135 kms.)	Vellore (3 kms.)	Vellore (3 kms)	Vellore (3 kms.)	Vellore (3 kms.)	Vellore (3 kms.)	Vellore (3 kms.)	..	..	..	..	..	PL (1)
(vi) V	Torappadi	7,681	HC (1)	2	Vellore (2 kms.)	Vellore (2 kms.)	Madras district (144 kms.)	Vellore (2 kms.)	Vellore (2 kms.)	Vellore (2 kms.)	1	1	2	..	..	..	..	..	..
(vii) I	Vellore	174,247	H (3) D (10) HC (1) FC (6)	1,569 15	AS (1) ASC (3)	1	Madras district (139 kms.)	1	SR, Type (5) Type (15) O (3)	6	10	14	40	..	..	1	9	3	PL (2) RR (2)
(viii) VI	Virudambattu	2,891	Vellore (2 kms.)	..	Vellore (2 kms.)	Vellore (2 kms.)	Madras district (136 kms.)	Vellore (2 kms.)]	Gandhi-nagar (1 km.)	Gandhi-nagar (1 km.)	Gandhi-nagar (1 km.)	Gandhi-nagar (1 km.)	Kalinjur (1 km.)	1	2	..	..	..	..
419.	Vembaditalam						See Vembaditalam		Urban Agglomeration										
	Vembaditalam Urban Agglomeration	5,667	H (1)	8	..	..	..	..	..	1	2	2	3	..	..	..	1	..	PL (1)
(i) VI	Senaipalaiyam	1,344	Vembadi-talam (5 kms.)	..	Salem (21 kms.)	Coimba-tore district (121 kms.)	Salem (21 kms.)	Salem (21 kms.)	Salem (21 kms.)	Vembadi-talam (5 kms.)	Vembadi-talam (5 kms.)	Vembadi-talam (5 kms.)	1	..	..	..	..	..	..
(ii) VI	Vembaditalam	4,323	H (1)	8	Salem (22 kms.)	Coimba-tore district (122 kms.)	Salem (22 kms.)	Salem (22 kms.)	Salem (22 kms.)	1	2	2	2	..	..	..	1	..	PL (1)
420.	Vengavasal						See Madra		Urban Agglomeration										
421. V	Vennandur	9,834	H (1)	20	Rasipuram (13 kms.)	Coimba-tore district (155 kms.)	Salem (25 kms.)	Salem (25 kms.)	Rasipuram (13 kms.)	1	1	1	2	..	..	..	1	..	PL (1)
422. III	Vikramasingapuram	49,319	H (1) D (1)	20 ..	Ambasamu-dram (8 kms.)	Palayan-kottai (46 kms.)	Madurai district (195 kms.)	Sankar-nagar (51 kms.)	Sh. Type (1)	2	2	6	15	..	..	..	2	..	PL (1)
423.	Vilangudi						See Madurai		Urban Agglomeration										
424.	Vilankurichchi						See Coimbatore		Urban Agglomeration										

Sl. No.	Class and name of Town	Population	Medical facilities*					Educational					Working women's hostels with number of seats	Number of recreational and cultural facilities			
			Hospitals/ Dispensaries/T.B. clinics etc.	Beds in medical institutions noted in column 4	Arts/ Science/ Commerce colleges (of degree level and above)	Medical colleges	Engineering colleges	Polytechnics	Recognised shorthand, typewriting and vocational training institutions	Higher Secondary, Intermediate/ PUC (Pre-university college/ Junior college level)	Secondary/ Matriculation	Junior secondary and middle schools	Primary schools	Adult literacy classes/ centres, others (specify)		Stadia	Cinema	Auditoria/ Drama/ Community halls	Public libraries including reading rooms
1	2	3	4	5	6	7	8	9	10	11	12	13	14	15	16	17	18	19	20
(ix) I	Tuticorin (M)	192,949	H (1) FC (1) TB (1) O (4)	211	ASC (3) AS (1)	Palayan-kottai (51 kms.)	Madurai district (150 kms.)	1	Sh. Type (8) Type (10)	12	12	32	39	..	..	..	5	..	PL (4) RR (15)
(x) VI	Tuticorin (GP)	4,078	Tuticorin (M) (3 kms.)	..	Tuticorin (M) (3 kms.)	Palayan-kottai (48 kms.)	Madurai district (153 kms.)	Tuticorin (M) (3 kms.)	Tuticorin (M) (3 kms.)	Tuticorin (M) (3 kms.)	Tuticorin (M) (3 kms.)	1	1	..	..	..	1	..	..
391.	Tuticorin							See Tuticorin	Urban Agglomeration										
392.	Tuvagudi							See Tiruchchirappalli	Urban Agglomeration										
393. IV	Udangudi	17,993	D (1)	12	Tiruch-chendur (16 kms.)	Palayan-kottai (5 kms.)	Madurai district (202 kms.)	Tuticorin (54 kms.)	Tiruchchendur (16 kms.)	Christia-nagaram (1 km.)	2	3	8	..	..	..	1	1	PL (1)
394.	Udayendram							See Vaniyambadi	Urban Agglomeration										
395. II	Udumalaippettai	54,852	H (1)	114	ASC (2)	Coimbatore (68 kms.)	Coimbatore (68 kms.)	Coimbatore (68 kms.)	Sh. Type (1) Type (3)		2	4	6	15	..	..	..	3	..	PL (3) RR (1)
396.	Ulkadai Ariyamangalam							See Tiruchchirappalli	Urban Agglomeration										
397.	Urachchikkottai							See Bhavani Urban	Agglomeration										
398. III	Usilampatti	24,364	H (1) D (4) TB (1)	80 .. 15	AS (1)	Madurai (38 kms.)	Madurai (38 kms.)	Madurai (38 kms.)	Type (2)		3	3	3	6	1	..	..	2	..	PL (1) RR (1)
399. IV	Uttamapalaiyam	19,650	H (1)	24	AS (1)	Madurai (104 kms.)	Madurai (104 kms.)	Madurai (104 kms.)	Type (1)		2	2	5	5	..	1(42)	..	1	..	PL (1)
400. IV	Uttiramerur	19,489	HC (1)	6	Chengal-pattu (28 kms.)	Chengal-pattu (28 kms.)	Madras district (96 kms.)	Kanchi-puram (29 kms.)	Type (2) O (1)		1	2	4	10	1	..	1	1	..	PL (1)
401.	Uttukkuli							See Pollachi	Urban Agglomeration										
402. V	Vaitheeswarankoil	5,838	H (1)	13	Mayuram (15 kms.)	Thanjavur (90 kms.)	South Arcot district (25 kms.)	Puthur (12kms.)	Sirkazhi (6 kms.)		1	1	1	2	1	..	..	..	..	PL (1)
403. V	Valangiman	9,323	H (1)	10	Kumbako-nam (10 kms.)	Thanjavur (42 kms.)	Tiruchchi-rappalli district (92 kms.)	Thanjavur (42 kms.)	Type (2)		1	1	1	3	..	..	..	..	..	PL (1)
404. I	Valparai	115,452	H (4) HC (1) FC (1) O (14)	.. 9	Pollachi (65 kms.)	Coimba-tore (104 kms.)	Coimba-tore (104 kms.)	Pollachi (65 kms.)	Type (3)		1	6	67	72	..	..	1	5	..	PL (2) RR (11)
405. III	Vandavasi	20,447	H (1)	48	Cheyyar (20 kms.)	Chengal-pattu district (64 kms.)	Madras district (113 kms.)	Chengal-pattu district (40 kms.)	Type (4)		2	3	4	7	..	..	..	3	..	PL (1)
406.	Vaniyambadi							See Vaniyambadi	Urban Agglomeration										

Sl. No.	Class and name of Town	Population	Medical facilities*					Educational												
			Hospitals/ Dispensaries/T.B. clinics etc.	Beds in medical institutions noted in column 4	Arts/ Science/ Commerce colleges (of degree level and above)	Medical colleges	Engineering colleges	Polytechnics	Recognised shorthand, typewriting and vocational training institutions	Higher Secondary, Intermediate/ PUC (Pre-university college/ Junior college level)	Secondary/ Matriculation	Junior secondary and middle schools	Primary schools	Adult literacy classes/ centres, others (specify)	Working women's hostels with number of seats	Number of recreational and cultural facilities: Stadia	Cinema	Auditoria/ Drama/ Community halls	Public libraries including reading rooms	
1	2	3	4	5	6	7	8	9	10	11	12	13	14	15	16	17	18	19	20	
425. V	Vilattikulam . .	8,583	H (1)	4	Kovilpatti (35 kms.)	Palayankottai (77 kms.)	Madurai district (132 kms.)	Sankarnagar (76 kms.)	Kovilpatti (35 kms.)	1	1	1	3	3	..	..	1	..	PL	(1)
426. II	Villupuram . . .	77,091	H (2) D (1)	66 ..	AS (1)	Pondicherry Union Territory (40 kms.)	Annamalai Nagar (83 kms.)	Annamalai Nagar (83 kms.)	Sh. Type O (4) (1)	3	7	7	12	..	..	1	5	..	PL RR	(1) (2)
427. IV	Viravanallur . .	16,818	H (1)	1	Ambasamudram (7 kms.)	Palayankottai (29 kms.)	Madurai district (180 kms.)	Sankarnagar (33 kms.)	Type (1)	Cheranmahadevi (5 kms.)	1	4	8	..	..	..	2	..	PL	(1)
428.	Virudambattu . .							See Vellore	Urban Agglomeration											
429. II	Virudunagar. . .	68,047	H (1) D (2)	118 1	ASC (2)	Madurai district (44 kms.)	Madura district (44 kms.)		Sh. Type (3) Type (2)	4	5	17	22	..	1(15)	1	4	..	PL RR	(2) (4)
430. V	Viswanattam . .	8,825	Sivakasi (6 kms.)	..	Sivakasi (6 kms.)	Madurai district (74 kms.)	Madurai district (74 kms.)	Virudunagar (28 kms.)	Sivakasi (6 kms.)	Sivakasi (6 kms.)	1	1	3	..	..	..	..	..		..
431. III	Vriddhachalam . .	42,116	H (3) D (1) NH (1)	99 4 10	ASC (1)	Pondicherry Union Territory (85 kms.)	Annamalai Nagar (60 kms.)	Annamalai Nagar (60 kms.)	Type (2)	2	2	4	13	..	..	..	4	1	PL RR	(1) (2)
432. IV	Walajabad . . .	10,731	D (Sidha-1)	..	Kanchipuram (12 kms.)	Chengalpattu (24 kms.)	Madras district (45 kms.)	Kanchipuram (12 kms.)	Kanchipuram (12 kms.)	1	3	4	4	..	1(60)	..	2	..	PL	(2)
433.	Walajapet . . .							See Arcot	Urban Agglomeration											
434.	Wellington . . .							See Coonoor	Urban Agglomeration											

*The name of the nearest place if in the same district or the name of the nearest district if in the same State or other. As facing.

State and its distance from the town where facility is available is mentioned.

Sl No.		Class and name of town	Name of three most important commodities imported		
			Ist	2nd	3rd
1		2	3	4	5
1.		Abishekapuram			See Tiruchchirappalli
2.	IV	Aduthurai alias Maruthuvakudi	..	..	..
3.		Akkaraipettai			See Nagappattinam
4.		Alaganeri			See Tirunelveli
5.		Alagapuram			See Salem
6.	VI	Alagapuri	Pulses	Oil	Sugar
7.		Alampalaiyam			See Erode
8.		Alandur			See Madras
9.	V	Alangudi	Groundnut	Cashewnut	Paddy
10.		Alathur			See Tiruchchirappalli
11.		Allapuram			See Vellore
12.	V	Alwartirunagarai	..	..	..
13.		Ambasamudram			See Ambasamudram
		Ambasamudram Urban Agglomeration			See
(i)	III	Ambasamudram	Cotton	..	..
(i)	III	Kallidaikurichchi	..	..	..
14.		Ambattur			See Madras
15.	II	Ambur	Tannery Machines and spare parts	..	..
16.		Ammapalaiyam			See Salem
17.		Ammapettai (Salem district)			See Salem
18.	IV	Ammapettai (Thanjavur district)	..	..	..
19.	V	Ammavarikuppam	..	..	..
20.	IV	Anaiyur	..	..	..
21.		Anakaputtur			See Madras
22.	IV	Anamalai	..	..	..
23.		Andanappettai			See Nagappattinam
24.	IV	Andiyur	..	..	..
25.	IV	Andippatti Jakkapmatti	..	..	..
26.		Annadanapatti			See Salem
27.		Annamalai Nagar			See Chidambaram
28.	IV	Annur	..	..	..
29.	II	Arakkonam	..	..	..
30.	IV	Arani (Chengalpattu district)	..	..	..
31.	III	Arani (North Arcot district)	Yarn	..	..
32.	III	Arantangi	..	..	..
33.		Aravankad			See Coonoor
34.		Arcot			See Arcot

Name of three most important commodities exported			Name of three most important commodities manufactured			Number of banks	Number of agricultural credit societies	Number of non-agricultural credit societies
1st	2nd	3rd	1st	2nd	3rd			
6	7	8	9	10	11	12	13	14
Urban Agglomeration								
Paddy	Banana	Grams	..	..	..	3	1	..
Urban Agglomeration								
Urban Agglomeration								
Urban Agglomeration								
Paddy	Oil seeds	Ragi	..	..	..	2	..	..
Urban Agglomeration								
Urban Agglomeration								
..	..	..	Cashew oil	Groundnut oil	..	3	1	2
Urban Agglomeration								
Urban Agglomeration								
..	..	..	..	..	..	1	..	..
Urban Agglomeration								
Constituent Units								
Paddy	Handloom cloth	Wooden toys	Handloom cloth	Wooden toys	..	7	3	
..	..	..	Appalam	Matches	Handloom cloth	3	1	1
Urban Agglomeration								
Finished leather	Wool	Polished granite stones	Leather goods	Wool	Polished granite stones	8	2	2
Urban Agglomeration								
Urban Agglomeration								
Groundnut	Paddy	Black gram	Silk Sarees	Khadi cloth	Khadi Silk	3	1	..
Handloom cloth	..	..	Handloom cloth	..	..	1	1	6
Matches	Crackers	..	Matches	Crackers	..	..	1	1
Urban Agglomeration								
Paddy	Groundnut	..	..	..	..	2	1	1
Urban Agglomeration								
..	..	..	..	..	..	3	1	..
..	..	..	Dhothies	..	..	3	1	1
Urban Agglomeration								
Urban Agglomeration								
Cotton	Groundnut	Sugarcane	Cotton	..	..	2	..	..
Leather	..	..	Indian Hume pipe	..	..	8	1	2
..	..	..	Handloom cloth	..	..	2	..	..
Silk sarees	Paddy	Groundnut	Silk sarees	Lungies	..	9	1	2
Paddy	Groundnut	..	Furniture	Matches	..	5	2	7
Urban Agglomeration								
Urban Agglomeration								

STATEMENT-VI

Sl. No.		Class and name of town	Name of three most important commodities imported		
			1st	2nd	3rd
1		2	3	4	5
		Arcot Urban Agglomeration			See
(i)	III	Arcot	Paddy	Yarn	Beedi leaves
(ii)	III	Ranippettai	Wattle Extract	Chemicals and dyes	Wattle Bark
(iii)	IV	Walajapet	Oil	Redgram	Rice
35.	III	Ariyalur	Paddy	Wheat	Jowar
36.		Ariyamangalam			See Tiruchchirappalli
37.		Arumuganeri			See Tiruchchendur
38.	II	Aruppukkottai	Yarn	Sugar	Rice
39.	III	Atirampattinam	Dry fish	Coconut	..
40.		Attayyampatti			See Mallasamudram
41.		Attimarappatti			See Tuticorin
42.	II	Attur	Tapioca	Pulses	Paddy
43.		Avadi			See Madra
44.		Avanashi			See Tiruppur
45.		Avaniapuram			See Madurai
46.		Ayanadaippu			See Tuticorin
47.	IV	Ayyampettai	..	..	..
48.		Berhatty			See Coonoor
49.		Bhavani			See Bhavani
		Bhavani Urban Agglomeration			See
(i)	III	Bhavani	Cloth	Wheat products	Grocery
(ii)	III	Kumarapalaiyam (Salem district)	..	..	..
(iii)	VI	Urachchikkottai	..	..	..
50.	VI	Bhavanisagar	..	..	..
51.	IV	Bhuvanagiri	..	..	..
52.	II	Bodinayakkanur	..	..	..
53.		Brahmanaperiya Agraharam			See Erode
54.	VI	Chatrapatti	..	..	..
55.		Chembarambakkam			See Madras
56.	III	Chengalpattu	..	..	..
57.	IV	Chennimalai	..	..	..
58.		Cheruvanki			See Gudiyattam
59.	V	Chettiarpatti	..	..	..
60.		Chettipalaiyam			See Tiruppur
61.	V	Cheyur	..	..	..
62.		Chidambaram			See Chidambaram

Name of three most important commodities exported			Name of three most important commodities manufactured			Number of banks	Number of agricultural credit societies	Number of non-agricultural credit societies
1st	2nd	3rd	1st	2nd	3rd			
6	7	8	9	10	11	12	13	14
Constituent Units								
Rice	Lungies	Beedies	Lungies	Beedies	..	4	2	4
Semi finished hides and skins	Finished leather	Leather goods	Semi-finished hides and skins	Finished leather	Leather goods	6	1	..
Rugs	Pile carpets	Cane articles	Silk sarees	Walaja Terrycotton	Rope	2	..	1
Chillies	Groundnut	Maize	Vermicelli	..	..	5	1	1
Urban Agglomeration								
Urban Agglomeration								
Handloom cloth	Jasmine	..	Handloom cloth	Matches	..	8	2	50
..	..	..	Salt	Coir	Coconut oil	1	..	1
Urban Agglomeration								
Urban Agglomeration								
Rice	Sago	Betelnuts	Sago	Glass	..	6	3	6
Urban Agglomeration								
Urban Agglomeration								
Urban Agglomeration								
Urban Agglomeration								
..	..	..	..	..	..	3	1	..
Urban Agglomeration								
Urban Agglomeration								
Constituent Units								
Yarn	Rice	Jaggery, Sugar	Carpet	Tobacco	..	6	..	2
Handloom textiles	Towels	..	Dhothies	Sarees	..	5	1	3
..	..	..	Carpets	Towels	..	..	..	..
..	..	..	..	..	..	1	1	..
..	..	..	Bricks	Handloom cloth	..	3	2	1
..	..	..	..	..	..	..	..	..
Cardamom	Tea	Coffee	Tea	Coffee	..	11	..	..
Urban Agglomeration								
Bandage cloth	Gauze cloth	Rosette cloth	Bandage cloth	Gauze cloth	Rosette cloth	2	1	..
Urban Agglomeraion								
..	..	..	..	..	..	7	..	1
Bed sheets	Pillow covers	Towels	Bed sheets	Pillow covers	Towels	3	3	..
Urban Agglomeration								
Handloom & Powerloom cloth	..	..	Hand loom & Power loom cloth	..	..	1	..	..
Urban Agglomeration								
..	..	..	..	..	..	1	1	2
Urban Agglomeration								

Sl. No.		Class and name of town	Name of three most important commodities imported			Name of three most important commodities exported			Name of three most important commodities manufactured			Number of banks	Number of agricultural credit societies	Number of non-agricultural credit societies
			1st	2nd	3rd	1st	2nd	3rd	1st	2nd	3rd			
1		2	3	4	5	6	7	8	9	10	11	12	13	14
		Chidambaram Urban Agglomeration			See									
(i)	V	Annamalai Nagar	..	..	..	..	..	..	..	..	..	2	..	..
(ii)	II	Chidambaram	Chillies	Tamarind	..	Paddy	Black gram	Green gram	Cotton yarn	..	..	12	3	..
63.	III	Chinnalapatti	..	..	..	Art silk Sarees	..	..	Art silk Sarees	Steel furniture	Files (Instrument for weaving away metal by rubbing)	2	..	17
64.	III	Chinnamanur	Maize	Cotton	..	Paddy	..	..	..	..	..	5	1	1
65.		Chinnampalaiyam			See Pollachi	Urban Agglomeration								
66.		Chinnavedampatti			See Coimbatore	Urban Agglomeration								
67.	V	Chithode	..	..	..	Chillies	Tobacco	Oilcake	..	..	..	1	1	..
68.		Coimbatore			See Coimbatore	Urban Agglomeration								
		Coimbatore Urban Agglomeration			See	Constituent Units								
(i)	V	Chinnavedampatti	Rice	Grams	Cotton	Cloth	Yarn	..	Cloth	Yarn	..	..	..	..
(ii)	I	Coimbatore	Food grains & pulses	Petroleum products & chemicals, manures	Industry materials	Yarn and cloth	Motor pumpsets	Machineries & Equipments	Cotton yarn & cloth	Motor pumpsets	Jaggery	98	5	83
(iii)	IV	Kavundampalaiyam	..	..	..	..	..	..	Bricks	Motor pumpsets	Furniture	..	..	1
(iv)	III	Kuniyamuttur	Raw materials for electric motors	Fibre	Rice	Sugarcane	Yarn	..	Yarn	Buttons	Electric Motors	1	1	..
(v)	III	Kurichchi	Iron	Food grains	..	Textiles	Machines	Leather	Textiles	Machineries	Leather	5	..	..
(vi)	IV	Kurudampalaiyam	..	..	..	Steel	Yarn	..	Steel	Yarn	..	2	..	..
(vii)	IV	Madukkarai	Chemicals	..	..	Cement	..	..	Cement	..	..	1	1	..
(viii)	VI	Muthugounden Pudur Railway Colony	..	..	..	Cotton	..	..	Fertilizer	..	..	..	1	1
(ix)	V	Narasimhanayakkanpalaiyam	..	..	..	..	..	..	Cotton Yarn	Iron Machinery	..	..	..	..
(x)	V	Pallapalaiyam	..	..	..	Cotton	..	..	Fertilizer	..	..	..	1	1
(xi)	IV	Periyanayakkanpalaiyam	Petroleum products	Steel	Raw materials	Machineries	Yarn	..	Machineries	Yarn	..	3	2	1
(xii)	V	Perur	..	..	..	Sugarcane	..	..	..	..	..	1	2	..
(xiii)	V	Perur Chettipalaiyam	..	..	..	..	..	..	..	..	..	1	1	..
(xiv)	IV	Sulur	..	..	..	Cotton	..	..	Fertilzer	..	..	3	1	1
(xv)	V	Veerakeralam	..	..	..	..	..	..	..	..	..	..	1	..
(xvi)	IV	Vellalore	..	..	..	Cotton	Sugarcane	..	Cotton	..	..	1	1	..
(xvii)	VI	Vilankurichchi	Rice	Grams	Cotton	Cloth	Yarn	..	Handloom cloth	..	..	..	..	..
69.		Coonoor			See Cooneor See	Urban Agglomeration								
		Coonoor Urban Agglomeration				Constituent Units								
(i)	V	Aravankad	Rice	Sugar	Cooking oil	..	..	..	..	..	..	2	..	2
(ii)	VI	Berhatty	Rice	Pulses	Jaggery	Potatoes	Tea	..	Tea	..	..	..	..	1
(iii)	III	Coonoor	Rice	Sugar	Kerosene	Tea	Coffee	Potatoes	Tea	..	..	14	..	4
(iv)	V	Hubbathala	Rice	Pulses	Jaggery	Tea	Potatoes	..	Tea	..	..	..	1	..
(v)	IV	Jagathala	Rice	Pulses	Jaggery	Potatoes	Tea	Cabbage	Tea	..	..	..	1	..
(vi)	IV	Wellington	..	..	..	..	..	..	..	..	..	1	..	..

1981 Census

STATE

Trade, Commerce, Industry

Town Directory

MENT—VI

and Banking, 1979

Sl. No.	Class and name of town	Name of three most important commodities imported			Name of three most important commodities exported			Name of three most important commodities manufactured			Number of banks	Number of agricultural credit societies	Number of non-agricultural credit societies
		1st	2nd	3rd	1st	2nd	3rd	1st	2nd	3rd			
1	2	3	4	5	6	7	8	9	10	11	12	13	14
70. I	Cuddalore	Urea	Potash	Di-Ammonium Phosphate	Groundnut	Palm Oil	Tyre & Tubes	Lungies	..	..	17	1	26
71.	Darapadavedu	See Vellore											
72. IV	Denkanikota	Rice	Maida	Wheet	Urban Agglomeration								
73. III	Devakottai	..	..	..	Ragi	Tamarind	Gingelly	Tiles	Agarbathi-sticks	Beedi	3	1	..
74.	Devarshola	See Devarshola			..	..	..	..	..	..	7	..	6
	Devarshola Urban Agglomeration				Urban Agglomeration								
(i) IV	Devarshola	Rice	Pulses	See Oil	Constituent Units								
(ii) III	Nelliyalam	Rice	Milk Powder	Wheat	Tea	Coffee	Pepper	Tea	Coffee	..	1	2	..
75.	Devasthanam	See Vaniyambadi			Tea	Coffee	Ginger	Tea	Coffee	Ginger	1	2	..
76. V	Dhalavoipuram	..	..	..	Urban Agglomeration								
77. III	Dharapuram	..	..	..	Handloom & Powerloom cloth	..	..	Handloom & Powerloom cloth	..	..	1	..	1
78.	Dharasuram	See Kumbakonam			..	..	..	..	..	..	9	..	..
79. II	Dharmapuri	Cotton thread	..	..	Urban Agglomeration								
80. I	Dindigul	Pulses and grams	Sugar	Grocery	Tamarind	Jaggery	Rice	Cotton cloth	..	..	10	..	8
81. V	Eral	Manure	..	..	Onion	Groundnut oil	Finished leather	Scented tobacco	Locks and Iron boxes	Yarn	20	1	19
82.	Erode	See Erode			Brass vessels	Handloom cloth	Plantains	Brass vessels	Handloom cloth	..	2	1	..
	Erode Urban Agglomeration	See			Urban Agglomeration								
(i) IV	Alampalaiyam (Salem district)	..	..	..	Constituent Units								
(ii) IV	Brahmanaperiya Agraharam	..	..	..	Textiles	Paddy	..	Textiles	..	..	..	..	..
(iii) I	Erode	Dyes	Grams	Wax	Leather	..	..	Leather	..	..	1	1	..
(iv) III	Kasipalaiyam	..	..	..	Handloom cloth	Turmeric oil	..	Oil	Leather	Handloom cloth	24	..	..
(v) III	Pallipalaiyam (Salem district)	Stable fibre	Powerloom machinery	..	..	..	..	..	..	..	..	1	..
(vi) IV	Surampatti	..	..	..	Stable fibre cloth	Dhothies	Sarees	Stable fibre cloth	Dhothies	Sarees	2	1	..
(vii) III	Veerappanchattiram	..	..	..	..	..	..	Handloom cloth	..	..	..	..	1
83. IV	Eruvadi	Rubber sheets for slippers	Korai weeds	..	Cloth	Oil	Turmeric	Cloth	Oil	Oil cake	..	..	..
84. IV	Ettaiyapuram	Rice	Cotton	Jowar	..	..	..	Slippers (Rubber)	Mats	Matches	2	1	3
85.	Gengaikondan	See Neyveli			Handloom cloth	Matches	..	Handloom cloth	Matches	Scented Tobacco	1	1	..
86.	Golden Rock Railway Colony	See Tiruchchirappalli			Urban Agglomeration								
87. III	Gopichettipalaiyam	Cloth	Wheat product	Grocery	Urban Agglomeration								
					Rice	Jaggery	Turmeric	..	..	..	9	2	3

Sl. No.	Class and name of town	Name of three most important commodities imported		
		1st	2nd	3rd
1	2	3	4	5
88. III	Gudalur (Nilgiri district)	..	..	..
89. III	Gudalur (Madurai district)	..	..	..
90.	Gudiyattam			See Gudiyattam
	Gudiyattam Urban Agglomeration			See
(i) VI	Cheruvanki	..	..	..
(ii) II	Gudiyattam	..	..	..
(iii) VI	Seevur	..	..	..
91. IV	Harur	Oil	Cloth	Machineries
92.	Harveypatti			See Madurai
93. III	Hosur	Red Gram	Groundnut oil	Sugar
94.	Hubbathala			See Coonoor
95. III	Idappadi	Cotton	Sugarcane	Groundnut
96. III	Ilaiyankudi	..	..	..
97. V	Ilampillai	..	..	..
98. V	Iluppur	..	..	..
99.	Inam karur			See Karur
100.	Jaffrabad			See Vaniyambadi
101.	Jagathala			See Coonoor
102. IV	Jalakandapuram	Yarn & Dyes	Art silks	Tobacco
103.	Jarikondalampatti			See Salem
104. III	Jolarpettai	..	..	..
105. II	Kadaiyanallur	Yarn	Match sticks	Chemicals
106. VI	Kadiapatti	..	..	..
107. IV	Kallakkudi	..	..	..
108. III	Kallakkurichchi	Red Gram	Oil	Chillies
109.	Kallidaikurichchi			See Ambasamudram
110. IV	Kalugumalai	Raw materials for matches	Paddy	Pulses
111 II	Kambam	Rice	Manure and pesticides	Agricultural implements
112. IV	Kamudi	..	..	..
113.	Kanadukattan			See Karaikkudi
114.	Kanchipuram			See Kanchipuram

Name of three most important commodities exported			Name of three most important commodities manufactured			Number of banks	Number of agricultural credit societies	Number of non-agricultural credit societies
1st	2nd	3rd	1st	2nd	3rd			
6	7	8	9	10	11	12	13	14
Tea	..	..	Tea	Coffee	Ginger	5	3	..
..	..	..	..	..	..	2	1	1
Urban Agglomeration								
Constituent Units								
Safety Match box	..	..	Safety Match box	..	..	..	1	..
Lungies	Beedies	..	Matches	Lungies	Beedies	10	..	1
Safety Match box	..	..	Safety Match box	..	..	..	..	1
Cotton	Food grains	Tapioca	Starch	..	..	4	1	..
Urban Agglomeration								
Tamarind	Ragi	..	Silk thread	Mangalore tiles	..	9	1	5
Urban Agglomeration								
Sugar	Rice	Ragi	Rayon	Cotton	Sugar	6	3	..
Leather bags	..	..	Leather bags	Umbrellas	Match Box	3	1	2
Powerloom products	..	..	Art silk cloth	..	..	2	1	..
..	..	..	..	..	..	1	1	1
Urban Agglomeration								
Urban Agglomeration								
Urban Agglomeration								
Coconut	Cloth	..	Cloth	Palm-jaggery	..	3	1	4
Urban Agglomeration								
..	..	..	Beedies	..	..	3	..	..
Lungies	Dhothies	Matches	Lungies	Dhothies	Matches	5	3	3
..	..	..	..	..	..	1	..	..
Cement pipes	Fire Bricks	..	Cement pipes	Cement RCC pipes	Fire Bricks	2	1	1
Paddy	Groundnut	Jaggery	Matches	Wooden articles	Coir	4	2	1
Urban Agglomeration								
Matches	..	..	Matches	..	..	2	..	..
Cardamom	Cotton	Groundnut	..	..	..	8	2	4
Cotton	Chillies	Groundnut	..	..	..	4	3	..
Urban Agglomeration								
Urban Agglomeration								

Sl. No.	Class and name of town	Name of three most important commodities imported		
		1st	2nd	3rd
1	2	3	4	5
131.	Kavundampalaiyam			See Coimbatore
132.	Kayalpattinam			See Tiruchchendur
133. V	Kayattar	..	..	..
134. III	Kilakkarai	..	..	..
135. V	Kiranur (Madurai district)	..	..	..
136. V	Kiranur (Pudukkottai district)	Groundnut	Vegetable	..
137. III	Kodaikanal	..	..	..
138. III	Kolachel	Rice	Sugar	Wheat
139.	Komarasamipatti			See Salem
140.	Konakkarai			See Kotagiri
141.	Konavattam			See Vellore
142.	Kondalampatti			See Salem
143.	Korampallam			See Tuticorin
144.	Kotagiri			See kotagiri
	Kotagiri Urban Agglomeration			See
(i) V	Konakkarai	..	..	..
(ii) III	Kotagiri	Rice	Wheat	Ragi
145.	Kottaiyur			See Karaikkudi
146	Kottivakkam			See Madras
147. II	Kovilpatti	Rice	Chillies	Lint
148. III	Krishnagiri	Rice	Groundnut	Tobacco
149. V	Kulasekarappattinam	..	..	..
150. IV	Kulittalai	Paddy	Banana	Coconut
151.	Kumarapalaiyam			See Mallur
152.	Kumarapalaiyam			See Bhavani
153.	Kumbakonam			See Kumbakonam
	Kumbakonam Urban Agglomeration			See
(i) V	Dharasuram	Silk yarn	Brass metal	Stainless steel sheets
(ii) I	Kumbakonam	Raw materials of silk	Stainless & Aluminium sheets	Tobacco
154.	Kuniyamuttur		..	See Coimbatore
155.	Kunnattur (Chengalpattu district)			See Madras
156. V	Kunnattur (Periyar district)	Air compressor	Compressor spare parts	Explosives

Name of three most important commodities exported			Name of three most important commodities manufactured			Number of banks	Number of agricultural credit societies	Number of non-agricultural credit societies
1st	2nd	3rd	1st	2nd	3rd			
6	7	8	9	10	11	12	13	14
Urban Agglomeration								
Urban Agglomeration								
..	..	..	Mats	..	..	1	1	3
Conches	Prawns	Seaweeds	Conch articles	Coconut products	..	2	1	2
..	..	..	..	..	..	1	1	..
Rice	Groundnut oil	..	Aluminium vessels	..	..	4	..	..
..	..	..	..	..	..	6	1	9
Coconut	Fish	Tamarind	Palmgur fibre	Coir	..	2	..	..
Urban Agglomeration								
Urban Agglomeration								
Urban Agglomeration								
Urban Agglomeration								
Urban Agglomeration								
Urban Agglomeration								
Constituent Units								
Tea	Coffee	..	Tea	..	..	..	..	..
Tea	Coffee	Potatoes	Tea	Eucalyptus oil	..	8	8	1
Urban Agglomeration								
Urban Agglomeration								
Grains	Matches	Cotton yarn	Dry fish	Matches	Cotton yarn	9	1	5
Mangoes	Tamarind	Grapes	Wooden articles	Polished black stones	Distilled water	12	2	2
..	..	..	Palm leaf products	..	..	1	..	..
..	..	..	..	..	..	6	1	2
Urban Agglomeration								
Urban Agglomeration								
Urban Agglomeration								
Constituent Units								
Silk cloth	Brass vessels	Stainless steel vessels	Silk cloth	Brass vessels	Stainless steel vessels	1	1	..
Silk sarees	Brass vessels	Chewing Tobacco & Betelnut slices	Silk Sarees	Brass & Stainless steel vessels	Chewing Tobacco & Betelnut slices	24	2	8
Urban Agglomeration								
Urban Agglomeration								
Paddy	Butter	Jaggery	Butter	Curd	..	1	1	4

Sl. No.		Class and name of town	Name of three most important commodities imported		
			1st	2nd	3rd
1		2	3	4	5
		Kanchipuram Urban Agglomeration			See
	(i) I	Kanchipuram	Jari	Timber	Cycle and cycle parts
	(ii) VI	Nattapettai	..	..	..
	(iii) VI	Putteri	..	..	..
	(iv) V	Sevilimedu	..	..	..
115.		Kandampatti			See Salem
116.		Kandanur			See Karaikkudi
117.	IV	Kangayam	Paddy	Butter	..
118.		Kannapalaiyam			See Madras
119.	IV	Kanniyakumari	..	..	..
120.		Karaikkudi			See Karaikkudi
		Karaikkudi Urban Agglomeration			See
	(i) VI	Kanadukattan	..	..	..
	(ii) V	Kandanur	..	..	..
	(iii) II	Karaikkudi	Rice	Redgram	Wheat
	(iv) V	Kottaiyur	..	..	..
	(v) V	Pallattur	..	..	..
	(vi) V	Puduvayal	..	..	..
	(v ii) VI	Sankarapuram	..	..	..
121.	IV	Karamadai	Steel	Pig Iron & scarp Iron	Stable fibre (Rayon)
122.		Karur			See Karur
		Karur Urban Agglomeration			See
	(i) III	Inam Karur	..	..	..
	(ii) II	Karur	Oilseeds	Paddy	..
123.		Kasipalaiyam			See Erode
124.		Kathirvedu			See Madras
125.		Katpadi Extension			See Vellore
126.		Kattivakkam			See Madras
127.		Kattupakkam			See Madras
128.	IV	Kattupputtur	Sugar	Fertilizer	..
129.	IV	Kaveripakkam	Beedi leaves	Grocery	Vegetables
130.	IV	Kaveripakkam	..	..	..

Name of three most important commodities exported			Name of three most important commodities manufactured			Number of banks	Number of agricultural credit societies	Number of non-agricultural credit societies
1st	2nd	3rd	1st	2nd	3rd			
6	7	8	9	10	11	12	13	14
Constituent Units								
Cotton Yarn and sanitary wares	Cotton waste and Brass vessels	Silk sarees	Silk sarees	Engineering parts	Steel furniture	23	2	13
Paddy	Groundnut	Vegetables	Handloom cloth	..	..	..	1	2
Paddy	Groundnut	Vegetables	Handloom cloth	..	..	..	..	1
Paddy	Groundnut	Vegetables	Handloom cloth	..	..	1	1	
Urban Agglomeration								
Urban Agglomeration								
Jaggery	Chillies	..	Artificial diamond	Twisted yarn	..	3	1	..
Urban Agglomeration								
Fish	..	..	Mat	..	..	3	..	
Urban Agglomeration								
Constituent Units								
..	..	..	..	..	..	1	..	..
..	..	..	..	..	..	1	..	..
Handloom cloth	Eversilver vessels	Scented Tobacco (Thangabas-pam)	Handloom cloth	Eversilver vessels	Scented Tobacco (Thangabas-pam)	16	..	3
..	..	..	..	..	..	1	..	..
..	..	..	..	..	..	2	1	3
..	..	..	..	..	..	2	1	..
..	..	..	..	..	..	2	..	..
Spare parts for Automobiles	Spanner sets etc.	..	Yarn (Rayon)	Rough Iron castings	Cotton Yarn and Hammer	2	1	1
Urban Agglomeration								
Constituent Units								
Handloom cloth	Powerloom cloth	..	Handloom cloth	Powerloom cloth	..	..	..	..
Turmeric	Chillies	Jaggery	Handloom Bed sheets	Towels	..	17	1	4
Urban Agglomeration								
Urban Agglomeration								
Urban Agglomeration								
Urban Agglomeration								
Urban Agglomeration								
Banana	Sugarcane	Coconut	Matches	..	..	2	1	..
Paddy	Beedies	Plantain	Beedies	..	..	2	1	..
..	..	..	..	..	..	3	1	..

Sl. No.		Class and name of town	Name of three most important commodities imported		
			Ist	2nd	3rd
1		2	3	4	5
157.		Kurichchi			See Coimbatore
158.	IV	Kurinjipadi	..	..	..
159.		Kurudampalaiyam			See Coimbatore
160.	IV	Kuttalam (Thanjavur district)	Paddy	Coco a	Sugarcane
161.	VI	Kuttalam (Tirunelveli district)	..	..	..
162.	IV	Kuttanallur	..	..	..
163.	IV	Kuzhittura	Piece goods	Cereals & pulses	Jaggery
164.	IV	Lalgudi	Manure	Stainless steel sheets	Brass articles
165.		Madavaram			See Madras
166.		Madippakkam			See Madras
167.		Madras			See Madras
		Madras Urban Agglomeration			See
(i)	II	Alandur	Rice	Steel	Wood
(ii)	I	Ambattur	..	..	..
(iii)	IV	Anakaputtur	Rice	Oil	..
(iv)	I	Avadi	..	..	..
(v)	VI	Chembarambakkam	..	..	..
(vi)	VI	Kannapalaiyam	..	..	..
(vii)	VI	Kathirvedu	..	..	..
(viii)	III	Kattivakkam	..	..	..
(ix)	VI	Kattupakkam	..	..	..
(x)	VI	Kottivakkam	..	..	..
(xi)	IV	Kunnattur	Tractors	Power Tiller	..
(xii)	III	Madavaram	..	..	..
(xiii)	VI	Madippakkam	..	..	..
(xiv)	I	Madras	Petroleum	Iron & Steel	..
(xv)	V	Madurav oyal	..	..	..
(xvi)	VI	Mattur	..	..	..
(xvii)	VI	Melmanambedu	..	..	..
(xviii)	VI	Minambakkam	Rice	..	..
(xix)	VI	Mudichchur	..	..	..

Name of three most important commodities exported			Name of three most important commodities manufactured			Number of banks	Number of agricultural credit societies	Number of non-agricultural credit societies
1st	2nd	3rd	1st	2nd	3rd			
6	7	8	9	10	11	12	13	14
Urban Agglomeration								
Handloom cloth	..	..	Handloom cloth	..	..	3	..	..
Urban Agglomeration								
..	..	..	..	..	..	4	1	1
..	..	..	..	..	..	1	..	..
Paddy	..	..	..	..	..	4	2	..
Coconut product	Tamarind	Mango	Rubber sheets	Wooden furniture	..	6	1	..
..	..	..	Stainless steel vessels	Country bricks	..	7	2	3
Urban Agglomeration								
Urban Agglomeration								
Urban Agglomeration								
Constituent Units								
Valves for cars and Tractors	..	..	Car Valves and Agri-cultural tools	..	..	12	..	..
..	..	..	Dunlop Tyres and tubes	T.I. Cycles	T.I. Miller Dynamo and Cycle chain	9	..	..
Handloom cloth	..	..	Handloom cloth	..	..	..	..	3
..	..	..	Fertilizer	Tube products	Engineering goods	7	..	2
..	..	..	..	..	..	..	..	..
..	..	..	..	..	..	1	1	..
Yarn	..	..	Yarn	..	..	..	..	..
Lorry chassis, Compound fertilizers	Parry sweets	Common salt	Lorry chassis, Compound fertilizers	Parry sweets	Common salt	2	..	..
..	..	..	..	..	..	..	..	..
..	..	..	..	..	..	1	..	..
Handloom lungies	..	..	Handloom lungies	..	..	2	..	4
Finished leather and its products	Wood	Automobile spare parts	Automobile sapre parts	Paints and chemicals, Fibre and petroleum products	Milk products	4	..	..
..	..	..	..	..	..	1	..	..
Leather	Tobacco	Iron ore and components	Railway Coaches	Cotton Yarn	Agricultural machinery	52	..	300
Sea foods	Chemicals	Magnets	Gripe water	Bricks and Tiles	..	..	..	..
..	..	..	..	..	..	..	..	..
..	..	..	..	..	..	..	..	..
Milk	..	..	Engineering tools	..	..	1	..	..
..	..	..	..	..	..	..	1	..

Sl. No.	Class and name of town	Name of three most important commodities imported		
		1st	2nd	3rd
1	2	3	4	5
(xx)	VI Nadukkuthagai	..	..	..
(xxi)	V Nandambakkam	..	..	..
(xxii)	IV Naravarikuppam	..	..	..
(xxiii)	VI Nazarethpettai	..	..	..
(xxiv)	VI Nemilicheri	..	..	..
(xxv)	V Nerkunram	..	..	..
(xxvi)	II Pallavaram	Hides	Yarn	Chemicals
(xxvii)	VI Pallikkaranai	..	..	..
(xxviii)	III Pammal	Leather	..	..
(xxix)	V Peerkankaranai	..	..	..
(xxx)	V Perungalattur	..	..	..
(xxxi)	VI Perungudi	..	..	..
(xxxii)	V Polichalur	Kerosene	..	..
(xxxiii)	III Poonamallee	..	..	..
(xxxiv)	V Pulal	..	..	..
(xxxv)	VI Sadayankuppam	..	..	..
(xxxvi)	VI Sennirkuppam	..	..	..
(xxxvii)	IV Sittalapakkam	Rice	Wheat	Kerosene
(xxxviii)	VI Soranjeri	..	..	..
(xxxix)	III St. Thomas Mount-cum-Pallavaram	..	..	..
(xl)	II Tambaram	..	..	..
(xli)	IV Tinnanur	..	..	
(xlii)	IV Tirumahishai	..	..	..
(xliii)	V Tirunirmalai	Rice	Kerosene	Vegetables
(xliv)	VI Tirusulam	Vegetables	..	..
(xlv)	IV Tiruverkadu	..	..	..
(xlvi)	I Tiruvottiyur	..	..	..
(xlvii)	VI Varadharajapuram	..	..	..
(xlviii)	VI Vellanur	..	..	..
(xlix)	VI Vengavasal	..	..	..
168.	Madukkarai			See Coimbatore
169.	Madurai			See Madurai
	Madurai Urban Agglomeration			See
(i)	III Avaniapuram	Paddy and Cotton yarn	Stones	Bricks
(ii)	V Harveypatti	..	..	..
(iii)	I Madurai	Pulses	Wheat	Tamarind
(iv)	IV Paravai	..	..	..
(v)	V Samayanallur	..	..	..
(vi)	VI Thathaneri	..	..	..
(vii)	VI Thiagarajar Colony	..	..	..
(viii)	V Tirunagar	..	..	..

Name of three most important commodities exported			Name of three most important commodities manufactured			Number of banks	Number of agricultural credit societies	Number of non-agricultural credit societies
1st	2nd	3rd	1st	2nd	3rd			
6	7	8	9	10	11	12	13	14
..	..	..	..	..	..	..	..	..
Drugs	Surgical Instruments	..	Drugs	Surgical Instruments	..	1	..	..
..	..	..	..	..	..	1	..	1
..	..	..	..	..	..	1	..	..
..	..	..	..	..	..	..	..	..
..	..	..	..	..	..	1	..	..
Talcum powder (ponds)	Finished leather and leather goods	Aromatic chemicals	Talcum powder (Ponds)	Gripe water (Wood wards)	Rubber goods (gloves)	5	1	..
..	..	..	..	..	..	..	1	..
Lungies	Iron materials	Leather	Lungies	Iron materials	Leather	1	..	..
..	..	..	..	..	..	..	..	..
Cars (Standard)	..	..	Cars (Standard)	..	..	1	..	..
..	..	..	..	..	..	..	..	..
Firewood	..	..	..	..	..	..	..	..
Jasmine flowers	Betel leaves	..	..	..	..	2	..	..
Radiator	Screw	Prawns	Radiator	Screw	..	..	..	..
..	..	..	..	..	..	..	..	..
..	..	..	..	..	..	..	..	..
Groundnut	..	..	..	..	..	1	1	..
..	..	..	..	..	..	..	..	..
Hides and skins	..	..	Electrical switches and Transformers	Essence	M. S. Rods and channels	6	1	..
..	..	..	..	..	..	9	1	2
Medicines	Textiles	..	Medicines	Textiles	..	1	1	1
..	..	..	..	..	..	1	..	1
..	..	..	..	..	..	..	..	..
..	..	..	..	..	..	..	..	..
..	..	..	Glue	Bricks	Tiles	1	..	..
..	..	..	..	..	..	5	..	6
..	..	..	..	..	..	..	..	..
..	..	..	..	..	..	..	..	..
..	..	..	..	..	..	..	..	..
..	..	..	..	..	..	..	..	..
Urban Agglomeration								
Urban Agglomeration								
Constituent Units								
Handloom towels	Fertilizer	Iron materials	Iron materials	Handloom cloth	Chemicals	1	1	..
..	..	..	..	..	..	..	..	..
Onion	Dry Chillies	Millets	Textiles	Handloom products	Aluminium products	92	4	78
..	..	..	..	..	..	1	1	..
..	..	..	..	..	..	1	1	..
..	..	..	..	..	..	..	..	..
..	..	..	..	..	..		..	
..	..	..	..	..	..		1	..

Sl. No.	Class and name of town	Name of three most important commodities imported		
		1st	2nd	3rd
1	2	3	4	5
188.	Melpathi			See Neyveli
189.	III Melur	..	..	..
190.	III Melvisharam	Beedi leaves	Skin	Vegetables
191.	V Mettupalaiyam (Tiruchchirappalli district)	..	..	..
192	II Mettuppalaiyam (Coimbatore district)	..	..	..
193.	III Mettur	..	..	..
194.	Meyyanur			See Salem
195.	Milavittan			See Tuticorin
196.	Minambakkam			See Madras
197.	V Mudalur	Rice	Pulses	Edible Oil
198.	Mudichchur			See Madras
199.	V Mudukulattur	Paddy	Ragi	..
200.	Mullakkadu			See Tuticorin
201.	IV Musiri	..	..	..
202.	Muthugounden Pudur Railway Colony			See Coimbatore
203.	Muttayyapuram			See Tuticorin
204.	IV Muttupet	Coconut	Farmal coir	..
205.	Nadukkuthagai			See Madras
206.	Naduvattam			See Naduvattam
	Naduvattum Urban Agglomeration			See
	(i) V Masinigudi	Rice	Edible oil	..
	(ii) IV Naduvattam	Rice	Wheat	Oil
207.	Nagappattinam			See Nagappattinam
	Nagappattinam Urban Agglomeration			See
	(i) V Akkaraipettai	..	..	..
	(ii) VI Andanappettai	..	..	..
	(iii) II Nagappattinam	Fertilizer	Iron billets	..

Name of three most important commodities exported			Name of three most important commodities manufactured			Number of banks	Number of agricultural credit societies	Number of non-agricultural credit societies
1st	2nd	3rd	1st	2nd	3rd			
6	7	8	9	10	11	12	13	14
Urban Agglomeration								
..	..	..	..	..	..	5	3	4
Beedies	Leather goods	Paddy	Beedies	Leather goods	..	2	..	..
..	..	..	..	..	..	1	2	2
Potatoes	Vegetables	..	Synthetic gem	Synthetic fibre	Wattle extract	7	1	1
Methyl chloride gas	Stable Bleaching powder	Ethylsilicate	Chemicals	Textiles	P.V. Pipes	6	..	4
Urban Agglomeration								
Urban Agglomeration								
Urban Agglomeration								
Jaggery	Groundnut	Cotton	Jaggery	Palm leaf products	Palmyrah fibre	1	..	7
Urban Agglomeration								
Chillies	Charcoal	..	Matches	Palm leave articles	Ready made garments	3	1	1
Urban Agglomeration								
..	..	..	Khandasari Sugar	..	..	5	2	..
Urban Agglomeration								
Urban Agglomeration								
..	..	..	Coir	..	..	3	2	1
Urban Agglomeration								
Urban Agglomeration								
Constituent Units								
Sandalwood	Milk	..	..	..	..	1	1	4
Tea	Potatoes	Cabbage	Tea	..	..	1	1	..
Urban Agglomeration								
Constituent Units								
..	..	..	..	..	..	..	..	1
..	..	..	..	..	..	..	..	..
Onion	Chillies	Jaggery	Iron hard wares	Steel Almirah, trunk & other furniture	Palmyrah leaf baskets	12	2	5

Sl. No.	Class and name of town	Name of three most important commodities imported		
		1st	2nd	3rd
1	2	3	4	5
	(ix) III Tirupparangunram	Paddy	Stones	Bricks
	(x) V Vilangudi	..	..	..
170.	III Madurantakam	..	..	..
171.	Maduravoyal			See Madras
172.	Makkinampatti			See Pollachi
173.	Mallasamudram			See Mallasamudram
	Mallasamudram Urban Agglomeration			See
	(i) V Attayyampatti	..	..	..
	(ii) IV Mallasamudram	..	..	..
	(iii) VI Marulayampalaiyam	..	..	..
	(iv) V Papparapatti	..	..	..
	(v) VI Seppaiyapuram	..	..	..
174.	Mallur			See Mallur
	Mallur Urban Agglomeration			See
	(i) VI Kumarapalaiyam	..	..	..
	(ii) V Mallur	Onion	Groundnut	Jasmine
175.	IV Manachchanellur	Paddy	Oil	..
176.	IV Manamadurai	..	..	..
177	III Manapparai	Rice	Wheat	Redgram
178.	IV Mandapam	Rice	Nylon nets	Vegetables
179.	II Mannargudi	..	..	..
180.	Mappilaiurani			See Tuticorin
181.	Marulayampalaiyam			See Mallasamudram
182.	Masinigudi			See Naduvattam
183.	Mattur			See Madras
184.	II Mayuram	Redgram	Chillies	..
185.	Melanattam			See Tirunelveli
186.	Melappalaiyam			See Tirunelveli
187.	Melmanambedu			See Madras

Name of three most important commodities exported			Name of three most important commodities manufactured			Number of banks	Number of agricultural credit societies	Number of non-agricultural credit societies
1st	2nd	3rd	1st	2nd	3rd			
6	7	8	9	10	11	12	13	14
Waste cotton	Fertilizer	Pesticides	Tape (Cotton strip)	Grease	Matches	4	1	..
..	..	..	..	..	..	1	1	..
..	..	..	..	..	..	6	..	2
Urban Agglomeration								
Urban Agglomeration								
Urban Agglomeration								
Constituent Units								
Handloom Fabrics	..	..	Art silks	..	..	2	..	..
..	..	..	Towels	..	..	1	1	..
Handloom Fabrics	..	..	..	..	..	..	..	..
Powerloom cloth	..	..	..	..	..	..	1	..
..	..	..	Dhothies	..	..	..	..	..
Urban Agglomeration								
Constituent Units								
Textile	..	..	Cloth	..	..	..	..	..
..	..	..	Sago	..	..	2	1	..
Rice	Banana	Blackgram	..	..	..	4	1	1
..	..	..	Pots	Brass vessels	Tiles	4	..	..
Chillies	Groundnut	Tamarind	..	..	..	5	1	3
Fish	Coconut	Jasmine	Fish meal (manure)	..	..	3	..	4
Paddy	Handloom cloth	Safety matches	Safety matches	Handloom cloth	Washing soap	8	1	6
Urban Agglomeration								
Urban Agglomeration								
Urban Agglomeration								
Urban Agglomeration								
Paddy	Rice	Grams	Sarees	...	..	14	..	5
Urban Agglomeration								
Urban Agglomeration								
Urban Agglomeration								

Sl. No.	Class and name of town	Name of three most important commodities imported			Name of three most important commodities exported			Name of three most important commodities manufactured			Number of banks	Number of agricultural credit societies	Number of non-agricultural credit societies
		1st	2nd	3rd	1st	2nd	3rd	1st	2nd	3rd			
1	2	3	4	5	6	7	8	9	10	11	12	13	14
208.	I Nagercoil	Wheat	Pulses	Oil	Turkish towels and Dhothies	Tapioca flour	Coconut	Yarn	Tapioca flour	Furniture and toys	26	4	13
209.	III Namakkal	..	..	..	Groundnut oil	..	..	Ayurvedic medicines	..	..	10	1	1
210.	Nambutalai			See Tondi	Urban Agglomeration								
211.	Nandambakkam			See Madras	Urban Agglomeration								
212.	Naranammalpuram			See Tirunelveli	Urban Agglomeration								
213.	Narasimhanayakkanpalaiyam			See Coimbatore	Urban Agglomeration								
214.	Narasojipatti			See Salem	Urban Agglomeration								
215.	Naravarikuppam			See Madras	Urban Agglomeration								
216.	IV Nattam	Tamarind	..	..	Cotton	Groundnut	..	Groundnut oil	..	..	3	9	9
217.	Nattapettai			See Kanchipuram	Urban Agglomeration								
218.	VI Nattarasankottai	..	..	..	..	..	..	..	..	..	1	1	1
219.	Navalpattu			See Tiruchchirappalli	Urban Agglomeration								
220.	IV Nazareth	..	..	..	..	..	..	..	..	..	4	1	2
221.	Nazarethpettai			See Madras	Urban Agglomeration								
222.	III Nellikuppam	..	..	..	Sweets	..	..	Sugar	Spirit	Sweets	5	2	3
223.	Nelliyalam			See Devarshola	Urban Agglomeration								
224.	Nemilicheri			See Madras	Urban Agglomeration								
225.	Nerkunram			See Madras	Urban Agglomeration								
226.	Neykkarappatti			See Salem	Urban Agglomeration								
227.	Neyveli			See Neyveli	Urban Agglomeration								
	Neyveli Urban Agglomeration			See	Constituent Units								
(i)	V Gengaikondan	..	..	..	..	..	..	..	..	..	..	..	..
(ii)	VI Melpathi	..	..	..	..	..	..	..	..	..	..	..	..
(iii)	II Neyveli	Machineries	Conveyor belts	Chemicals	Electricity	Urea	Leco	Electricity	Urea	Leco	6	..	2
228.	V Nidamangalam	..	..	..	Paddy	Black gram	Green gram	..	..	..	2	1	..
229.	IV Nilakkottai	..	..	..	Flowers	Cotton	Tomatoes	..	..	..	2	1	3
230.	IV Omalur	Yarn	Manure	Bamboo	Cloth	Leather	Coconut	Handloom & Powerloom cloth	Mats	Bamboo articles	3	1	1
231.	II Ootacamund	Rice	..	..	Potatoes	Firewood	Timber	Photo film	Eucalyptus oil	Needles	10	4	..

Sl. No.	Class and name of town	Name of three most important commodities imported		
		1st	2nd	3rd
1	2	3	4	5
232.	IV Orattanadu (Mukthambalpuram)	Groundnut seeds	Dry fish	..
233.	V Ottapparai	..	..	..
234.	III O'Valley	..	..	..
235.	IV Padmanabhapuram	Piece goods	Cereals & pulses	Sugar
236.	IV Palakkodu	Paddy	Ragi	Sugarcane
237.	Palani			See Palani
	Palani Urban Agglomeration			See
	(i) II Palani.	Food grains	Mill cloth	Fruits
	(ii) VI Sivagiripatti	..	..	..
238.	Palayakayal			See Tuticorin
239.	Palayankottai			See Tirunelveli
240.	Palayankottai			See Tirunelveli
241.	IV Palladam	Fertilizer	Rice	Dhall
242.	Pallapalaiyam			See Coimbatore
243.	Pallapatti (Salem district)			See Salem
244.	IV Pallapatti (Ramanathapuram district)		..	..
245.	IV Pallappatti (Tiruchchirappalli district)	..	..	..
246.	Pallattur			See Karaikkudi
247.	Pallavaram			See Madras
248.	Pallikkaranai			See Madras
249.	IV Pallikondai	..	..	..
250.	Pallipalaiyam			See Erode
251.	Pammal			See Madras
252.	V Panapakkam	Yarn	Dye Chemicals	Fertilizer
253.	III Panruti	..	..	..
254.	IV Papanasam	..	..	..
255.	Papparapatti			See Mallasamudram
256.	II Paramakkudi	..	..	..
257.	V Paramankurichchi	..	..	..
258.	Paravai			See Madurai

Name of three most important commodities exported			Name of three most important commodities manufactured			Number of banks	Number of agricultural credit societies	Number of non-agricultural credit societies
1st	2nd	3rd	1st	2nd	3rd			
6	7	8	9	10	11	12	13	14
Paddy	Ground nut	Rice	..	..	..	3	1	4
Bed sheets	Pillow covers	Towels	Bed sheets	Pillow covers	Towels	1	..	..
Coffee	Tea	Cardamom	Coffee	Tea	Cardamom	1	..	..
Coconut products	Tamarind	..	Rubber Sheets	Tapioca flour	Wooden furniture	7	..	2
Coconut	Rice	Mangoes	Jaggery	..	..	3	1	..
Urban Agglomeration								
Constituent Units								
Jam (Panjamirtham)	Sidha medicines	Waste hair	Jam (Panjamirtham)	Sidha medicines	Handloom cloth	12	5	11
Woman hair	..	..	..	..	..	1	..	..
Urban Agglomeration								
Urban Agglomeration								
Tobacco	Cotton	Onion	Beedies	Powerloom cloth	..	3	1	1
Urban Agglomeration								
Urban Agglomeration								
Matches	Crackers	..	Matches	Crackers	..	..	..	..
..	..	..	..	..	..	1	..	..
Urban Agglomeration								
Urban Agglomeration								
Urban Agglomeration								
Coconut	..	..	Matches	..	..	3	1	..
Urban Agglomeration								
Urban Agglomeration								
Lungies	Sarees	Paddy	Lungies	Sarees	..	2	1	..
Cashewnut	Cashew shell Oil	..	..	..	..	6	2	1
..	..	..	..	..	..	5	2	1
Urban Agglomeration								
Cotton sarees	Silk sarees	Bumper silk sarees	Cotton sarees	Silk sarees	Bumper silk sarees	6	1	1
Khadi cloth	Handloom cloth	..	Khadi cloth	Handloom cloth	..	1	1	..
Urban Agglomeration								

1981 Census

STATE

Trade, Commerce, Industry

Town Directory

MENT—VI

and Banking, 1979

Sl. No.	Class and name of town	Name of three most important commodities imported			Name of three most important commodities exported			Name of three most important commodities manufactured			Number of banks	Number of agricultural credit societies	Number of non-agricultural credit societies
		1st	2nd	3rd	1st	2nd	3rd	1st	2nd	3rd			
1	2	3	4	5	6	7	8	9	10	11	12	13	14
259.	III Pattukkottai	Red gram	Chillies	Oil	Paddy	Coconut	Groundnut	..	..	..	7	3	..
260.	Peerkankranai			See Madras	Urban Agglomeration								
261.	V Peraiyur	..	..	..	..	..	..	..	..	..	1	1	..
262.	IV Perambalur	..	..	..	..	..	..	..	..	..	3	1	..
263.	III Peranambattu	Wattle extract and Chemicals	..	..	Leather	Beedies	..	Hides and Skins	Beedies	Matches	3	2	..
264.	III Periyakulam	..	..	..	..	..	..	..	..	..	8	2	19
265.	Periyanayakkanpalaiyam			See Coimbatore	Urban Agglomeration								
266.	Perungalattur			See Madras	Urban Agglomeration								
267.	Perungudi			See Madras	Urban Agglomeration								
268.	Perur			See Coimbatore	Urban Agglomeration								
269.	Perur Chettipalaiyam			See Coimbatore	Urban Agglomeration								
270.	Pettai			See Tirunelveli	Urban Agglomeration								
271.	V Pillanallur	Yarn	Powerloom materials	Food grains	Handloom cloth	Powerloom cloth	Coconut	Handloom cloth	Powerloom cloth	..	1	1	3
272.	Pirattiyur			See Tiruchchirappalli	Urban Agglomeration								
273.	IV Poddaturupeta	Yarn	Dyes	Weaving materials	Lungies	Sarees	Dhothies	Lungies	Sarees	Dhothies	1	..	2
274.	Polichalur			See Madras	Urban Agglomeration								
275.	Pollachi			See Pollachi	Urban Agglomeration								
	Pollachi Urban Agglomeration			See	Constituent Units								
	(i) VI Chinnampalaiyam	..	..	..	Match box	..	..	Match box	..	..	..	1	..
	(ii) VI Makkinampatti	..	..	..	..	..	..	Fibre	Matches	Steel Furniture	..	1	..
	(iii) II Pollachi	Pulses	Salt	Cotton	Jaggery	Coconut	Chillies	Groundnut cake	Matches	Pumpsets & Electric Motors	22	..	20
	(iv) VI Puliyampatti	..	..	..	Coconut	Groundnut	Cotton	Yarn	Coir products	..	..	..	..
	(v) IV Suleeswarampatti	Timber	Cotton	..	Groundnut	Chillies	Coconut	Groundnut oil	..	..	..	..	..
	(vi) IV Uttukkuli	..	..	..	Groundnut	Cotton	Coconut	Butter	Ice Cream	..	2	1	..
276.	III Polur	..	..	..	Paddy	Groundnut	..	..	..	..	5	2	3
277.	Ponmalai			See Tiruchchirappalli	Urban Agglomeration								
278.	IV Ponnamaravati	..	..	..	..	..	..	Utensils (Aluminium, Copper, Eversilver & Brass etc.)	Furniture	Oil	5	..	1
279.	IV Ponneri	..	..	..	..	..	..	..	..	..	3	2	1
280.	Poonamallee			See Madras	Urban Agglomeration								

Sl. No.	Class and name of town	Name of three most important commodities imported			Name of three most important commodities exported			Name of three most important commodities manufactured			Number of banks	Number of agricultural credit societies	Number of non-agricultural credit societies
		1st	2nd	3rd	1st	2nd	3rd	1st	2nd	3rd			
1	2	3	4	5	6	7	8	9	10	11	12	13	14
(ii) III	Tiruttangal	..	..	..	..	Crackers	Calendars and offset pictures	Matches	Crackers	Calendars and offset pictures	1	1	..
327. V	Sivanthipuram	..	..	..	..	..	..	..	..	..	..	1	..
328.	Soranjeri	See Madras											
329. IV	Sriperumbudur	..	..	..	..	..	..	..	..	..	2	5	11
330.	Srirangam	See Tiruchchirappalli											
331. IV	Srivaikuntam	..	..	..	..	..	..	..	..	..	5	1	..
332. II	Srivilliputtur	Cotton	Fertilizer	..	Yarn	Onion	Fertilizer mixtures	Yarn	Handloom cloth	Fertilizer mixtures	5	2	4
333.	St. Thomas Mount-cum-Pallavaram	See Madras											
334.	Suleeswarampatti	See Pollachi											
335.	Suluc	See Coimbatore											
336.	Suramangalam	See Salem											
337.	Surampatti	See Erode											
338.	Tachchanallur	See Tirunelveli											
339.	Talaiyuttu	See Tirunelveli											
340.	Tambaram	See Madras											
341. IV	Taramangalam	..	..	..	..	..	..	Handloom cloth	Powerloom cloth	..	2	1	..
342. IV	Tattayyangarpettai	..	..	..	..	..	..	..	..	..	3	1	2
343. II	Teni Allinagaram	Tamarind	Grams and pulses	..	Cotton	Chillies	Groundnut	Cotton seed oil	Groundnut oil	Pickles	9	2	..
344. III	Tenkasi	Jaggery	Edible oil	Provision	Coconut	Handloom cloth	..	Handloom cloth	Coconut fibre	Aluminium vessels	8	1	1
345.	Thadampatti	See Salem											
346. I	Thanjavur	Pulses	Groundnut oil	Wheat products	Paddy	Coconut	Cashewnut	Boiled rice	Soapnut powder	Scented sticks	31	..	3
347.	Thathaneri	See Madurai											
348.	Thiagarajar Colony	See Madurai											
349. IV	Thiruvaiyaru	Red gram	Tamarind	Oil	Sugarcane	Banana	Coconut	Sugar	..	..	4	19	1
350. III	Thiruvarur	..	..	..	Paddy	Black gram	Green gram	Homoeopathic Medicines	Perfumes	Tobacco	12	..	4
351. V	Thorapadi	Yarn for lungies	..	..	..	..	..	Lungies	..	..	..	..	..
352. II	Tindivanam	Fertilizer	Cloth	Red gram	Salt	Paddy	Groundnut	Bricks	..	..	10	1	1
353.	Tinnanur	See Madras											

Urban Agglomeration

Urban Agglomeration

Urban Agglomeration

Urban Agglomeration

Urban Agglomeration

Urban Agglomeration

Urban Agglomeration

Urban Agglomeration

Sl. No.	Class	Name of town	Name of three most important commodities imported		
			1st	2nd	3rd
1		2	3	4	5
(ix)	V	Meyyanur	..	..	..
(x)	VI	Narasojipatti	..	..	..
(xi)	V	Neykkarappatti	Paddy	Chillies	Vegetable
(xii)	VI	Pallapatti	..	..	..
(xiii)	V	Puttur	..	..	..
(xiv)	VI	Reddipatti	..	..	..
(xv)	I	Salem	Stable fibre	..	..
(xvi)	IV	Seelanayakkanpatti	..	..	..
(xvii)	V	Sivadapuram	..	..	..
(xviii)	III	Suramangalam	Fibre	Tapioca	Oil
(xix)	V	Thadampatti	..	..	..
302.		Samayanallur			See Madurai
303.	III	Sankarankovil	Yarn	Raw materials for Matches	..
304.		Sankarapuram			See Karaikkudi
305.		Sankarnagar			See Tirunelveli
306.	IV	Sattankulam	Rice	Pulses	Edible oil
307.	III	Sattur	Raw materials for matches	Wax	..
308.		Sattuvacheri			See Vellore
309.	III	Satyamangalam	..	..	..
310.	IV	Sawyerpuram	Banana	Handloom cloth	..
311.		Seelanayakkanpatti			See Salem
312.		Seevur			See Gudiyattam
313.		Senaipalaiyam			See Vembaditalam
314.		Sennirkuppam			See Madras
315.		Seppaiyapuram			See Mallasamudram
316.		Sevilimedu			See Kanchi puram
317.	V	Shembakkam	..	..	..
318.	III	Shencottah	Chillies	Red gram	Wheat
319.	IV	Sholinghur	Paddy	Sugarcane	..
320.	IV	Singampunari	..	..	..
321.	III	Sirkazhi	..	..	..
322.		Sittalapakkam			See Madras
323.	III	Sivadapuram			See Salem
324.	III	Sivaganga			..
325.		Sivagiripatti			See Palani
326.		Sivakasi			See Sivakasi
		Sivakasi Urban Agglomeration			See
	(i) II	Sivakasi	Litho and offset machines	Chemicals	Papers

Name of three most important commodities exported			Name of three most important commodities manufactured			Number of banks	Number of agricultural credit societies	Number of non-agricultural credit societies
1st	2nd	3rd	1st	2nd	3rd			
6	7	8	9	10	11	12	13	14
Boxite	..	..	..	..	..	..	..	1
Boxite	..	..	Sago	Starch	..	..	1	1
..	..	..			..	..	1	..
..	..	..	Sago	Starch	..	..	1	1
..	..	..	..	..	..	..	1	..
Boxite	..	..	Sago	Starch	..	..	1	1
Cotton yarn	Caster oil	Jaggery	Vegetable oil	Cotton yarn	Stable fibre yarn	52	1	36
Boxite	..	..	Sago	Starch	..	1	1	1
..	..	..	Sago	Starch		..	1	1
Coir	Sago	Soap	Coir	Emery paper	Sago	4	1	..
..	..	..	Handloom cloth	Cotton yarn	..	..	..	4
Urban Agglomeration								
Textiles	Matches	Cotton	Textiles	Matches	Cotton	5	3	3
Urban Agglomeration								
Urban Agglomeration								
Jaggery	Groundnut	Cotton	Jaggery	Palm leaf products	Palmyrah fibre	4	..	7
Matches	Nibs	..	Matches	Nibs	..	6	..	4
Urban Agglomeration								
..	..	..	..	..	..	7	2	3
..	..	..	Snuff	..	..	3	2	1
Urban Agglomeration								
Urban Agglomeration								
Urban Agglomeration								
Urban Agglomeration								
Urban Agglomeration								
..	..	..	Leather goods	..	..	..	..	..
Coconut	Rice	Mango	Gingelly oil	Cane furniture	Coconut seeds	3	2	1
..	..	..	Jaggery	..	..	3	1	2
Motor cycles	..	..	Motor cycles and Spare parts	Groundnut oil	Coir products	4	2	4
..	..	..	..	..	..	8	1	..
Urban Agglomeration								
Urban Agglomeration								
..	..	..	..	..	..	5	1	2
Urban Agglomeration								
Urban Agglomeration								
Constituent Units								
Matches	Crackers	Calenders, labels, etc.	Matches	Crackers	Calenders, labels, etc.	10	2	..

Sl. No.	Class and name of town	Name of three most important commodities imported		
		1st	2nd	3rd
1	2	3	4	5
354.	IV Tirubuvanam	..	..	..
355.	Tiruchchendur			See Tiruchchendur
	Tiruchchendur Urban Agglomeration			**See**
(i)	III Arumuganeri	Food grains	Textiles	Edible oil
(ii)	III Kayalpattinam	..	..	..
(iii)	III Tiruchchendur	Prawns	Dry fish	Jaggery
356.	Tiruchchirappalli			See Tiruchchirappalli
	Tiruchchirappalli Urban Agglomeration			**See**
(i)	IV Abishekapuram	..	..	..
(ii)	IV Alathur	..	..	..
(iii)	IV Ariyamangalam	..	..	..
(iv)	IV Golden Rock Railway Colony	..	..	..
(v)	VI Navalpattu	..	..	..
(vi)	IV Pirattiyur	Groundnut oil	..	..
(vii)	II Ponmalai	..	..	..
(viii)	II Srirangam	..	..	..
(ix)	I Tiruchchirappalli	..	..	..
(x)	IV Tiruverambur	..	..	..
(xi)	III Tuvagudi	Stainless steel plates	Machineries	Iron tube
(xii)	VI Ulkadai Ariyamangalam	..	..	..
357.	II Tiruchengodu	Paddy	Groundnut	Yarn
358.	IV Tirukkalukkunram	Sugar	Kerosene	Cement
359.	IV Tirukkattuppalli	Sugar	Kerosene	Red gram
360.	III Tirukkoyilur	..	..	..
361.	Tirumahishai			See Madras
362.	III Tirumangalam	..	..	..
363.	IV Tirumullaivasal	..	..	..
364.	Tirumuruganpundi			See Tiruppur
365.	Tirunagar			See Madurai
65.	IV Tirunageswaram	Cotton thread	Silk cloth	..

Name of three most important commodities exported			Name of three most important commodities manufactured			Number of banks	Number of agricultural credit societies	Number of non-agricultural credit societies
1st	2nd	3rd	1st	2nd	3rd			
6	7	8	9	10	11	12	13	14
..	..	..	Silk sarees	Aluminium vessels	..	1	..	..
Urban Agglomeration								
Constituent Units								
Jaggery	Salt	Banana	Jaggery	Salt	Palmyrah products	1	1	1
..	..	..	..	..	..	3	..	..
Food grains	Cloth	Chillies	Coir	Eversilver vessels	Aluminium vessels	6	1	3
Urban Agglomeration								
Constituent Units								
..	..	..	..	..	..	3	..	..
..	..	..	..	..	..	1	1	..
..	..	..	..	..	..	1	1	..
..	..	..	Railway wagons	..	..	1	..	..
..	..	..	..	..	..	..	1	1
Dalda	Refined oil	..	Dalda	Refined oil	..	..	..	..
..	..	..	..	..	..	5	..	..
..	..	..	..	..	..	7	1	2
Synthetic Diamonds	Cigars	Handloom sarees	Synthetic Diamonds	Cigars ..	Handloom sarees	41	5	46
..		..	..	..	..	3	1	..
High pressure boiler	Valves	Stainless tube	High pressure boiler	Valves	Stainless tube	4	1	1
.	..	..	..	..	..	1	..	..
Groundnut oil	Powerloom cloth	..	Powerloom cloth	Yarn	..	8	1	4
Rice	Lungies	Milk	Lungies	..	..	5	1	..
Paddy	Onion	Banana	..	..	..	4	1	1
Rice	Oil	..	Soapnut powder	..	..	5	1	8
Urban Agglomeration								
..	..	..	..	..	..	4	..	1
Paddy	Groundnut	Fish	..	..	..	1	..	..
Urban Agglomeration								
Urban Agglomeration								
Handloom cloth	Rice	..	Handloom cloth	..	..	1	1	3

Sl. No.	Class and name of town	Names of three most important commodities imported			Name of three most important commodities exported			Name of three most important commodities manufactured			Number of banks	Number of agricultural credit societies	Number of non-agricultural credit societies
		1st	2nd	3rd	1st	2nd	3rd	1st	2nd	3rd			
1	2	3	4	5	6	7	8	9	10	11	12	13	14
383. IV	Tiruvaidaimarudur	..	..	..	..	..	..	..	..	..	1	..	..
384.	Tiruvottiyur			See Madras									
385. IV	Tisaiyanvilai	Rice	Fish	Grocery									
386.	Tondi			See Tonds									
	Tondi Urban Agglomeration			See									
(i) V	Nambutalai	..	..	..	..	..	..	..	..	..	1	1	..
(ii) IV	Tondi	..	..	..	..	..	..	..	..	..	1	1	1
387.	Torappadi			See Vellore									
388. IV	Tranquebar	..	..	..	..	..	..	..	..	..	3	1	..
389. III	Turaiyur	Chillies	Tamarind	..	..	..	..	Fish	..	..	5	2	2
390.	Tuticorin			See Tuticorin									
	Tuticorin Urban Agglomeration			See									
(i) V	Attimarappatti	..	..	..	..	..	..	Salt	..	..	..	..	..
(ii) VI	Ayanadaippu	..	..	..	..	..	..	..	..	..	..	1	..
(iii) VI	Korampallam	..	..	..	..	..	..	Jaggery	..	..	..	..	..
(iv) V	Mappilaiurani	..	..	..	..	..	..	Salt	..	..	..	1	..
(v) V	Milavittan	..	..	..	..	..	..	Salt	..	..	1	..	..
(vi) VI	Mullakkadu	..	..	..	Salt	..	..	Salt	..	..	..	..	1
(vii) III	Muttayyapuram	..	..	..	Salt	..	..	Salt	..	..	1	..	..
(viii) VI	Palayakayal	..	..	..	Salt	Cotton yarn	Processed fish	Salt	Cotton yarn	Processed fish	34	..	38
(ix) I	Tuticorin	Coal	Naphtha rock phospate, sulphur for spic.	Food grains & pulses									
(x) VI	Tuticorin	..	..	..	Salt	..	..	Salt	..	..	..	..	..
391.	Tuticorin			See Tuticorin									
392.	Tuvagudi			See Tiruchchirappalli									
393. IV	Udangudi	..	..	..	Urban Agglomeration								
394.	Udayendram			See Vaniyambadi	Urban Agglomeration								
395. II	Udumalaippettai	..	..	..	Jaggery	Coconut	..	Jaggery	Palmgur	Palmyrah mats	2	1	..
396.	Ulkadai Ariyamangalam			See Tiruchchirappalli	Urban Agglomeration								
397.	Urachchikkottai			See Bhavani	Cotton yarn	Jaggery	Glucose	Cotton yarn	Glucose	Almirah materials (Steel Iron)	11	4	2
398. III	Usilampatti	Wheat	Pulses	..	Urban Agglomeration								
399. IV	Uttamapalaiyam	..	..	..	Urban Agglomeration								
400. IV	Uttiramerur	Cereals	Sugar	Mill goods	Sweets	Biscuits	..	Biscuits	Sweets	Groundnut oil	5	2	2
401.	Uttukkuli			See Pollachi	..	..	..	..	..	..	5	2	2
402. V	Vaitheeswarankoil	..	..	..	Handloom cloth	Slippers (Leather)	..	Slippers (Leather)	..	..	3	1	1
403. V	Valangiman	..	..	..	Urban Agglomeration								
404. I	Valparai	..	..	..	..	..	..	..	..	..	1	1	..
405. III	Vandavasi	..	..	..	..	..	..	..	..	..	2	1	1
406.	Vaniyambadi			See Vaniyambadi	Tea	Coffee	Cardamom & Quinine	Tea	Coffee	Quinine	6	..	1
					..	..	..	Mats	..	..	6	1	1
					Urban Agglomeration								

Sl. No.		Class and name of town	Name of three most important commodities imported		
			1st	2nd	3rd
1		2	3	4	5
367.		Tirunelveli			See Tirunelveli
		Tirunelveli Urban Agglomeration			See
(i)	VI	Alaganeri	Manure	Vegetables	..
(ii)	VI	Melanattam	Manure	Vegetables	..
(iii)	II	Melappalaiyam	Groundnut & Gingelly	Cotton yarn	Tobacco
(iv)	IV	Naranammalpuram	Raw materials for bronze	Paddy	..
(v)	II	Palayankottai	..	..	..
(vi)	V	Palayankottai	Manure	Raw materials for pins	Wood for Matches
(vii)	VI	Pettai	Red gram	Korai weeds	Tobacco
(viii)	VI	Sankarnagar	Lime stone	Coal	Gypsum
(ix)	IV	Tachchanallur	Cotton	Bronze	Aluminium
(x)	V	Talaiyuttu	Red gram	Korai weeds	Tobacco
(xi)	I	Tirunelveli	..	..	..
368.		Tirunirmalai			See Madras
369.		Tirupparangunram			See Madurai
370.	II	Tiruppattur (North Arcot district)	Sugar	Wheat	Bengal gram
371.	III	Tiruppattur (Ramanathapuram district)	Millets	Chillies	Fruits
372.		Tiruppur			See Tiruppur
		Tiruppur Urban Agglomeration			See
(i)	IV	Avanashi	..	..	..
(ii)	V	Chettipalaiyam	Metal plate (brass raw materials)	Cotton ..	..
(iii)	V	Tirumuruganpundi	..	..	..
(iv)	I	Tiruppur	Cotton	Tobacco	Paddy
(v)	V	Veerapandi	Cotton	Oilseeds	..
(vi)	IV	Velampalaiyam	Metal plate (brass raw material)	Cotton	Cotton ..
373.	IV	Tiruppuvanam	..	..	..
374.		Tirusulam			See Madras
375.		Tiruttangal			See Sivakasi
376.	III	Tiruttani	..	..	..
377.	III	Tirutturaippundi	Provision	Textiles	Medicines
378.	III	Tiruvallur	..	..	..
379.	II	Tiruvannamalai	Wheat	Sugar	..
380.		Tiruverambur			See Tiruchchirappalli
381.		Tiruverkadu			See Madras
382.	III	Tiruvettipuram	..	..	..

Name of three most important commodities exported			Name of three most important commodities manufactured			Number of banks	Number of agricultural credit societies	Number of non-agricultural credit societies
1st	2nd	3rd	1st	2nd	3rd			
6	7	8	9	10	11	12	13	14
Urban Agglomeration								
Constituent Units								
Paddy	..	..	Khadi yarn	..	..	..	1	..
Paddy	Milk	..	Beedies	..	..	..	..	..
Beedies	Handloom cloth	Groundnut & Gingelly oil	Beedies	Handloom cloth	Groundnut oil & Gingelly oil	1	1	1
Rice	Vessels	..	Vessels	..	..	1	..	..
..	..	..	Edible oil	Cement pipes	Pins	12	2	21
Pins	Crackers	R.C.C. pipes	Pins	Crackers	R.C.C. pipes	..	1	..
..	..	..	..	..	..	1	..	..
Cement	Calcium	Carbide	Cement	Calcium	Carbide	1	..	
Cotton yarn	Manure	Vessels	Cotton yarn	Manure	Aluminium & bronze vessels	1	..	1 1
Chillies	Dried Ginger	Pepper	Agricultural implements	Brass vessels	Wooden furniture	32	3	10
Urban Agglomeration								
Urban Agglomeration								
Jaggery	Tamarind	Red gram	Sandal wood articles	..	..	10	2	1
Paddy	Groundnut	Coconut	Coir products	Brass and eversilver vessesls	Mats	4	2	4
Urban Agglomeration								
Constituent Units								
..	..	..	..	..	..	3	2	..
Brass vessels	Yarn	..	Brass vessels	Yarn	..	..	1	2
..	..	..	Brass & Ever silver vessesls	Handloom cloth	..	..	1	..
Waste	Yarn	Banians	Waste	Yarn	Banians	22	1	6
Khadi silk	Edible oil	Soap	Khadi cloth	Edible oil	Soap	..	1	..
Brass vessels	Yarn	..	Brass vessels	Yarn	..	1	1	..
Coconut	Betelnut	..	..	..	..	3	2	3
Urban Agglomeration								
Urban Agglomeration								
..	..	..	..	..	..	3	12	4
Paddy	Black gram	Salt	Matches	..	..	6	1	..
Paddy	..	..	Hose pipes	Beedies	..	5	1	..
Groundnut	Jaggery	Paddy	Electric Motors	Groundnut oil	Sandle wood oil	9	1	4
Urban Agglomeration								
Urban Agglomeration								
..	..	..	..	..	..	4	1	2

PRIMARY CENSUS ABSTRACT

Sl. No.	Class and names of town	Name of three most important commodities imported		
		1st	2nd	3rd
1	2	3	4	5
	Vaniyambadi Urban Agglomeration			
	(i) VI Devasthanam			See
	(ii) VI Jaffrabad	..	..	..
	(iii) V Udayendram	..	..	..
	(iv) II Vaniyambadi	..	..	..
407.	Varadharajapuram	Paddy	Jaggery	Beedi leaves
408.	IV Vattalkundu			See Madras
409.	III Vedaranniyam	Rice	Maize	Oil
410.	V Vedasandur	Rice	Kerosene	Fertilizer
411.	Veerakeralam	..	..	..
412.	IV Veerakkalputtur			See Coimbatore
413.	Veerapandi	..	..	..
414.	Veerappanchattiram			See Tiruppur
415.	Velampalaiyam			See Erode
416.	Vellalore			See Tiruppur
417.	Vellanur			See Coimbatore
418.	Vellore			See Madras
	Vellore Urban Agglomeration			See Vellore
	(i) IV Allapuram	..	..	See
	(ii) IV Darapadavedu	..	..	..
	(iii) V Katpadi Extension	..	..	..
	(iv) V Konavattam	..	..	..
	(v) IV Sattuvacheri	..	..	..
	(vi) V Torappadi	..	..	..
	(vii) I Vellore	..	..	..
	(viii) VI Virudambattu	..	..	..
419.	Vembaditalam			See Vembaditalam
	Vembaditalam Urban Agglomeration			See
	(i) VI Senaipalaiyam	..	..	..
	(ii) VI Vembaditalam	..	..	..
420.	Vengavasal			See Madras
421.	V Vennandur	Oil	Powerloom parts	Fertilizer
422.	III Vikramasingapuram	..	..	..
423.	Vilangudi			See Madurai
424.	Vilankurichchi			See Coimbatore
425.	V Vilattikulam	Rice	Red gram	Oil
426.	II Villupuram	Soyabean oil	Palm oil	..
427.	IV Viravanallur	Korai weeds	..	..
428	Virudambattu			See Vellore
429.	II Virudunagar	Palm oil	..	..
430.	V Viswanattam	..	..	..
431.	III Vridddhachalam	Black gram	Bengal gram	Red gram
432.	IV Walajabad	..	..	..
433.	Walajapet			See Arcot
434.	Wellington			See Coonoor

Name of three most important commodities exported			Name of three most important commodities manufactured			Number of banks	Number of agricultural credit societies	Number of non-agricultural credit societies
1st	2nd	3rd	1st	2nd	3rd			
6	7	8	9	10	11	12	13	14
Constituent Units								
..	..	..	..	..	..	1	1	1
..	..	..	..	..	..	1	1	1
Leather Tannery	..	..	..	..	..	1	1	..
Skin	Wool	Mat	Leather	Matches	Mat	8	1	7
Urban Agglomeration								
Tomatoes	Banana	Oil Seeds	Pickles	Polythene	..	4	2	3
Salt	Tobacco	Casuarina (Fire wood)	Salt	Tobacco	..	5	2	13
..	..	..	..	..	..	2	2	4
Urban Agglomeration								
Coconut	Cloth	..	Cloth	Palm-Jaggery	..	2	1	1
Urban Agglomeration								
Urban Agglomeration								
Urban Agglomeration								
Urban Agglomeration								
Urban Agglomeration								
Constituent Units								
..	..	..	..	..	..	2	..	..
..	..	..	..	..	..	1	1	1
..	..	..	Match boxes	Screws (N.T.T.I.)	..	2	1	2
..	..	..						
Beedies	Finished leather	..	Shoes	Leather articles	Steel trunks	1	1	2
..	..	..	..	..	..	2	..	..
..	..	..	..	..	..	1	..	..
Finished Leather	Mangoes	Beedies	Beedies	Iron and steel structurals materials	Finished leather	30	..	43
..	..	..	Beedies	Ink	Washing soap	..	..	..
Urban Agglomeration								
Constituent Units								
..	..	..	..	..	..	..	..	..
Powerloom cloth	Art silk cloth	..	..	..	..	1	1	..
Urban Agglomeration								
Cloth	..	..	Cloth	..	..	1	1	..
..	..	..	..	..	..	3	1	5
Urban Agglomeration								
Urban Agglomeration								
Chillies	Cotton	Foodgrains	..	..	..	4	1	2
Bonemeal	..	..	Vanaspathi	Groundnut oil	..	14	3	4
..	..	..	Mats	Handloom cloth	Beedies	3	1	8
Urban Agglomeration								
Cardamom	Chillies	Coriander seeds	Tin sheets	Paper cone	Copper vessels	12	3	5
Matches	Crackers	..	Matches	Crackers	..	..	1	..
Groundnut	..	..	Ceramic articles	Glass pipes	..	7	1	2
..	..	..	..	..	..	3	2	..
Urban Agglomeration								
Urban Agglomeration								

PRIMARY CENSUS ABSTRACT

Location code No.	Name of the Town	Area of town in sq. kms.	No. of occupied residential houses	No. of households	Total population (including institutional and houseless population)			Scheduled Castes		Scheduled Tribes		Literate and educated persons	
					Persons	Males	Females	Males	Females	Males	Females	Males	Females
1	2	3	4	5	6	7	8	9	10	11	12	13	14
20.	TAMIL NADU URBAN	5,860.7	3,104,252	3,239,322	15,951,875	8,153,393	7,798,482	909,095	881,536	25,487	24,929	5,910,877	4,210,559
	Abishekapuram			See Tiruchchirappalli	Urban Agglomeration								
20/12/VII	Aduthurai alias Maruthuvakudi	6.59	2,017	2,206	10,561	5,298	5,263	625	628	..	..	3,861	2,649
	Akkaraipettai			See Nagappattinam	Urban Agglomeration								
	Alaganeri			See Tirunelveli	Urban Agglomeration								
	Alagapuram			See Salem	Urban Agglomeration								
20/13/VII	Alagapuri	4·16	655	708	3,055	1,470	1,585	85	92	..	..	1,051	681
	Alampalaiyam			See Erode	Urban Agglomeration								
	Alandur			See Madras	Urban Agglomeration								
20/13/IV	Alangudi	3·09	1,596	1,625	8,634	4,337	4,297	389	367	4	1	3,059	2,086
	Alathur			See Tiruchchirappalli	Urban Agglomeration								
	Allapuram			See Vellore	Urban Agglomeration								
20/15/LI	Alwartirunagarai	9·10	1,962	1,964	8,114	3,819	4,295	471	497	9	8	2,771	2,408
	Ambasamudram			See Ambasamudram	Urban Agglomeration								
	Ambasamudram Urban Agglomeration	24·35	12,631	12,638	52,591	25,573	27,018	2,504	2,751	122	111	17,876	12,745
20/15/XXXVIII (i)	Ambasamudram	17·84	7,099	7,103	29,761	14,521	15,240	1,652	1,839	55	60	10,101	7,088
20/15/XXXIX (ii)	Kallidaikurichchi	6.51	5,532	5,535	22,830	11,052	11,778	852	912	67	51	7,775	5,657
	Ambattur			See Madras	Urban Agglomeration								
20/3/XIX	Ambur	18·78	8,916	12,290	66,042	33,221	32,821	5,468	5,505	193	186	21,050	14,921
	Ammapalaiyam			See Salem	Urban Agglomeration								
	Ammapettai (Salem district)			See Salem	Urban Agglomeration								
20/12/XV	Ammapettai (Thanjavur district)	6·74	2,536	2,708	12,902	6,453	6,449	457	448	59	53	4,562	3,292
20/2/VI	Ammavarikuppam	3·42	1,379	1,383	6,818	3,535	3,283	195	170	9	8	2,198	729
20/14/XXVIII	Anaiyur	8·91	2,606	2,606	11,016	5,582	5,434	435	525	..	..	3,265	1,948
	Anakaputtur			See Madras	Urban Agglomeration								
20/8/XXXV	Anamalai	16·07	3,515	3,515	15,575	7,823	7,752	935	943	41	35	4,982	3,075
	Andanappettai			See Nagappattinam	Urban Agglomeration								
20/7/VII	Andiyur	2·37	3,177	3,185	14,896	7,691	7,205	641	658	5	2	4,783	2,941
20/10/XV	Andippatti Jakkampatti	3·48	2,997	3,062	15,396	7,832	7,564	642	566	..	..	5,138	3,045
	Annadanapatti			See Salem	Urban Agglomeration								
	Annamalai Nagar			See Chidambaram	Urban Agglomeration								
20/8/V	Annur	19·99	3,051	3,069	13,602	6,991	6,611	1,208	1,102	8	13	4,495	2,779
20/3/III	Arakkonam	9·06	7,247	11,496	59,405	30,336	29,069	5,537	5,528	378	398	22,674	16,398
2/2/II	Arani (Chengalpattu district)	7·56	1,958	2,209	10,481	5,283	5,198	710	729	98	110	3,219	1,809
20/3/XXVII	Arani (North Arcot district)	9·74	7,364	9,943	49,365	24,743	24,622	2,162	2,285	108	103	16,251	10,661
20/3/VIII	Arantangi	7·30	4,643	4,697	23,227	11,821	11,406	472	437	86	83	8,821	6,100
	Aravankad			See Coonoor	Urban Agglomeration								
	Arcot			See Arcot	Urban Agglomeration								
	Arcot Urban Agglomeration	18.36	14,219	18,598	94,363	47,803	46,560	7,691	7,612	71	62	34,320	23,924
20/3/XXVIII (i)	Arcot	7·51	5,646	7,848	38,826	19,762	19,064	1,823	1,848	68	61	14,296	9,668
20/3/V (ii)	Ranippettai	8·19	5,287	6,872	35,974	18,272	17,702	5,087	4,949	2	..	13,378	9,760

Location code No.	Name of the Town	MAIN			
		Total main workers (I to IX)		Cultivators (I)	
		Males	Females	Males	Females
1	2	15	16	17	18
20.	TAMIL NADU URBAN . .	4,145,423	858,659	164,684	27,166
	Abishekapuram . . .			See Tiruchchirappalli	
20/12/VII	Aduthurai alias Maruthuvakudi .	2,831	517	404	61
	Akkaraipettai . . .			See Nagappattinam	
	Alaganeri . . .			See Tirunelveli	
	Alagapuram . . .			See Salem	
20/13/VII	Alagapuri . . .	645	208	233	128
	Alampalaiyam . . .			See Erode	
	Alandur . . .			See Madras	
20/13/IV	Alangudi . . .	1,998	266	180	18
	Alathur . . .			See Tiruchchirappalli	
	Allapuram . . .			See Vellore	
20/15/LI	Alwartirunagarai . . .	1,809	457	495	105
	Ambasamudram . . .			See Ambasamudram	
	Ambasamudram Urban Agglomeration	12,831	4,572	1,522	314
20/15/XXXVIII (i)	Ambasamudram . . .	7,556	3,022	695	227
20/15/XXXIX (ii)	Kallidaikurichchi . . .	5,275	1,550	827	87
	Ambattur . . .			See Madras	
20/3/XIX	Ambur . . .	16,564	2,061	486	19
	Ammapalaiyam . . .			See Salem Urban	
	Ammapettai (Salem district) .			See Salem Urban	
20/12/XV	Ammapettai (Thanjavur district) .	3,451	796	503	78
20/2/VI	Ammavarikuppam . . .	1,961	1,087	167	73
20/14/XXVIII	Anaiyur . . .	3,437	1,885	108	30
	Anakaputtur . . .			See Madras	
20/8/XXXV	Anamalai . . .	4,690	2,547	587	71
	Andanappettai . . .			See Nagappattinam	
20/7/VII	Andiyur . . .	4,701	1,218	203	18
20/10/XV	Andippatti Jakkampatti . .	4,124	1,954	207	66
	Annadanapatti			See Salem	
	Annamalai Nagar . . .			See Chidambaram	
20/8/V	Annur . . .	4,326	1,868	667	258
20/3/III	Arakkonam . . .	13,415	1,375	247	14
20/2/II	Arani (Chengalpattu district) .	2,789	698	274	143
20/3/XXVII	Arani (North Arcot district) .	13,273	2,401	388	48
20/13/VII	Arantangi . . .	5,630	549	296	26
	Aravankad . . .			See Coonoor	
	Arcot . . .			See Arcot	
	Arcot Urban Agglomeration .	23,603	4,617	580	67
20/3/XXVIII (i)	Arcot	10,501	2,263	230	29
20/3/V (ii)	Ranippettai . . .	8,065	1,157	221	22

ABSTRACT

WORKERS										
	Agricultural labourers (II)		Household industry V(a)		Other workers [III, IV, V(b) VI to IX]		Marginal workers		Non-workers	
	Males	Females	Males	Females	Males	Females	Males	Females	Males	Females
	19	20	21	22	23	24	25	26	27	28
	229,219	160,859	223,929	139,793	3,527,591	530,877	33,563	74,895	3,974,407	6,864,892
Urban Agglomeration										
	784	300	224	55	1,419	101	51	71	2,416	4,675
Urban Agglomeration										
Urban Agglomeration										
	43	26	13	4	356	50	19	47	806	1,330
Urban Agglomeration										
Urban Agglomeration										
	81	98	8	5	1,729	145	48	23	2,291	4,008
Urban Agglomeration										
Urban Agglomeration										
	228	170	126	103	960	79	36	111	1,974	3,727
Urban Agglomeration										
	1,811	1,168	1,227	1,855	8,271	1,235	210	1,241	12,532	21,205
	1,069	732	611	1,295	5,181	768	58	356	6,907	11,862
	742	436	616	560	3,090	467	152	885	5,625	9,343
Urban Agglomeration										
	1,193	544	647	151	14,238	1,347	41	71	16,616	30,689
Agglomeration										
Agglomeration										
	577	366	568	166	1,803	186	56	177	2,946	5,476
	112	124	1,102	833	580	57	4	46	1,570	2,150
	474	431	54	47	2,801	1,377	1	81	2,144	3,468
Urban Agglomeration										
	2,302	2,144	147	72	1,654	260	2	11	3,131	5,194
Urban Agglomeration										
	383	266	283	167	3,832	767	18	222	2,972	5,765
	359	188	1,186	1,378	2,372	422	45	95	3,663	5,515
Urban Agglomeration										
Urban Agglomeration										
	974	987	284	131	2,401	492	17	37	2,648	4,706
	141	61	153	111	12,874	1,189	77	41	16,844	27,653
	447	350	1,090	86	978	119	30	23	2,464	4,477
	253	343	2,493	603	10,139	1,407	220	662	11,250	21,559
	349	104	120	38	4,865	381	11	23	6,180	10,834
Jrban Agglomeration										
Jrban Agglomeration										
	471	335	2,955	1,766	19,597	2,449	395	1,013	23,805	40,930
	302	197	1,232	891	8,737	1,146	75	289	9,186	16,512
	134	114	241	105	7,469	916	197	275	10,010	16,270

Location code No.	Name of the Town	Area of town in sq. kms.	No. of occupied residential houses	No. of households
1	2	3	4	5
20/3/VIj	(iii) Walajapet	2·66	3,286	3,878
20/11/III	Ariyalur	7·62	4,264	4,347
	Ariyamangalam			See Tiruchchirappalli
	Arumuganeri			See Tiruchchendur
20/14/XIX	Aruppukkottai	14·97	14,510	15,447
20/12/XXXII	Atirampattinam	5·69	3,807	4,102
	Attayyampatti			See Mallasamudram
	Attimarappatti			See Tuticorin
20/6/XXXII	Attur	27·62	11,175	11,235
	Avadi			See Madras
	Avanashi			See Tiruppur
	Avaniapuram			See Madurai
	Ayanadaippu			See Tuticorin
20/12/XVI	Ayyampettai	5·47	2,222	2,340
	Berhatty			See Coonoor
	Bhavani			See Bhavani
	Bhavani Urban Agglomeration	13·83	18,020	18,052
20/7/V (i)	Bhavani	3·47	6,571	6,577
20/6/XLI (ii)	Kumarapalaiyam (M) (Salem district)	7·80	10,601	10,627
20/7/VI (iii)	Urachchikkottai	2·56	848	848
20/7/III	Bhavanisagar	8·25	856	856
20/4/XVI	Bhuvanagiri	11·40	3,130	3,364
20/10/IX	Bodinayakkanur	8·74	11,872	12,396
	Brahmanaperiya Agraharam			See Erode
20/14/XXIV	Chatrapatti	0·36	1,103	1,107
	Chembarambakkam			See Madras
20/2/LVII	Chengalpattu	6·03	6,525	8,940
20/7/XV	Chennimalai	2·10	2,627	2,643
	Cheruvanki			See Gudiyattam
20/14/XXV	Chettiarpatti	5·68	2,265	2,265
	Chettipalaiyam			See Tiruppur
20/2/LXVI	Cheyur	34·89	1,742	1,745
	Chidambaram			See Chidambaram
	Chidambaram Urban Agglomeration	9·85	10,313	12,507
20/4/XV (i)	Annamalai Nagar	5·05	1,258	1,316
20/4/XIV (ii)	Chidambaram	4·80	9,055	11,191
20/10/VII	Chinnalapatti	1·56	5,231	5,231
20/10/XIII	Chinnamanur	25·95	6,507	6,507
	Chinnampalaiyam			See Pollachi
	Chinnavedampatti			See Coimbatore

ABSTRACT

Total population (including institutional and houseless population)			Scheduled Castes		Scheduled Tribes		Literate and educated persons	
Persons	Males	Females	Males	Females	Males	Females	Males	Females
6	7	8	9	10	11	12	13	14
19,563	9,769	9,794	781	815	1	1	6,646	4,496
20,635	10,580	10,055	879	655	3	2	7,564	5,251
Urban Agglomeration								
Urban Agglomeration								
72,245	36,376	35,869	1,359	1,774	38	33	27,849	19,692
21,179	9,837	11,342	430	462	..	..	6,468	4,376
Urban Agglomeration								
Urban Agglomeration								
50,517	25,874	24,643	4,411	4,172	59	59	16,587	10,828
Urban Agglomeration								
Urban Agglomeration								
Urban Agglomeration								
Urban Agglomeration								
11,398	5,576	5,822	200	177	31	48	4,008	3,084
Urban Agglomeration								
Urban Agglomeration								
80,472	41,319	39,153	1,670	1,587	55	62	27,981	17,626
28,898	14,765	14,133	665	660	46	52	10,628	7,233
48,148	24,795	23,353	900	821	7	7	16,374	9,945
3,426	1,759	1,667	105	106	2	3	979	448
3,650	1,946	1,704	419	406	3	5	1,325	795
16,334	8,194	8,140	1,426	1,433	..	..	5,669	3,667
59,168	30,207	28,961	1,946	1,877	2	3	20,364	12,774
Urban Agglomeration								
4,188	2,077	2,111	93	77	..	..	1,570	776
Urban Agglomeration								
47,329	24,505	22,824	2,853	2,723	166	152	19,410	14,658
11,357	5,872	5,485	172	191	..	..	4,179	2,465
Urban Agglomeration								
9,605	4,905	4,700	509	476	..	..	3,110	1,521
Urban Agglomeration								
8,659	4,248	4,411	2,074	2,067	36	36	2,376	1,689
Urban Agglomeration								
62,543	31,590	30,953	1,585	2,118	7	12	24,177	18,631
6,623	3,343	3,280	391	400	1	2	2,617	1,971
55,920	28,247	27,673	1,194	1,718	6	10	21,560	16,660
24,423	12,164	12,259	566	537	..	..	8,941	5,904
30,797	15,548	15,249	1,989	2,130	..	..	10,657	6,915
Urban Agglomeration								
Urban Agglomeration								

Location code No.		Name of the Town	MAIN			
			Total main workers (I to IX)		Cultivators (I)	
			Males	Females	Males	Females
1		2	15	16	17	18
20/3/VI	(iii)	Walajapet	5,037	1,197	129	16
20/11/III		Ariyalur	5,237	738	786	161
		Ariyamangalam			See Tiruchchirappalli	
		Arumuganeri			See Tiruchchendur	
20/14/XIX		Aruppukkottai	19,862	12,475	386	237
20/12/XXXII		Atirampattinam	3,932	505	330	20
		Attayyampatti			See Mallasamudram	
		Attimarappatti			See Tuticorin	
20/6/XXXII		Attur	14,408	2,519	1,791	160
		Avadi			See Madras	
		Avanashi			See Tiruppur	
		Avaniapuram			See Madurai	
		Ayanadaippu			See Tuticorin	
20/12/XVI		Ayyampettai	2,757	384	209	6
		Berhatty			See Coonoor	
		Bhavani			See Bhavani	
		Bhavani Urban Agglomeration	26,892	8,737	457	104
20/7/V	(i)	Bhavani	9,027	2,238	86	7
20/6/XLI	(ii)	Kumarapalaiyam (M) (Salem district)	16,771	6,055	307	68
20/7/VI	(iii)	Urachchikkottai	1,094	444	64	29
20/7/III		Bhavanisagar	1,099	378	38	
20/4/XVI		Bhuvanagiri	4,411	793	533	35
20/10/IX		Bodinayakkanur	16,223	6,221	2,006	294
		Brahmanaperiya Agraharam			See Erode	
20/14/XXIV		Chatrapatti	1,326	1,276	69	
		Chembarambakkam			See Madras	
20/2/LVII		Chengalpattu	10,635	1,191	261	5
20/7/XV		Chennimalai	3,574	812	71	34
		Cheruvanki			See Gudiyattam	
20/14/XXV		Chettiarpatti	2,881	1,821	149	35
		Chettipalaiyam			See Tiruppur	
20/2/LXVI		Cheyur	2,190	805	791	82
		Chidambaram			See Chidambaram	
		Chidambaram Urban Agglomeration	15,382	1,709	1,086	56
20/4/XV	(i)	Annamalai Nagar	1,524	159	77	2
20/4/XIV	(ii)	Chidambaram	13,858	1,550	1,009	54
20/10/VII		Chinnalapatti	6,986	3,280	242	67
20/10/XIII		Chinnamanur	7,965	1,837	1,003	89
		Chinnampalaiyam			See Pollachi	
		Chinnavedampatti			See Coimbatore	

ABSTRACT

WORKERS										
Agricultural labourers (II)		Household industry V(a)		Other workers III, IV, V (b) VI to IX		Marginal workers		Non-workers	
Males	Females	Males	Females	Males	Females	Males	Females	Males	Females
19	20	21	22	23	24	25	26	27	28
35	24	1,482	770	3,391	387	123	449	4,609	8,148
516	187	111	24	3,824	366	47	25	5,296	9,292
Urban Agglomeration									
Urban Agglomeration									
510	1,209	5,858	8,579	13,108	2,450	139	335	16,375	23,059
228	114	53	11	3,321	360	20	48	5,885	10,789
Urban Agglomeration									
Urban Agglomeration									
2,810	1,126	281	139	9,526	1,094	45	295	11,421	21,829
Urban Agglomeration									
Urban Agglomeration									
Urban Agglomeration									
Urban Agglomeration									
433	70	704	183	1,411	125	90	170	2,729	5,268
Urban Agglomeration									
Urban Agglomeration									
523	468	1,550	746	24,362	7,419	8	139	14,419	30,277
51	38	370	216	8,520	1,977	2	60	5,736	11,835
353	301	613	314	15,498	5,372	2	74	8,022	17,224
119	129	567	216	344	70	4	5	661	1,218
246	223	15	22	800	124	..	1	847	1,325
909	374	994	201	1,975	183	26	208	3,757	7,139
6,568	4,590	232	74	7,417	1,263	90	441	13,894	22,299
Urban Agglomeration									
51	81	601	1,073	605	74	10	22	741	813
Urban Agglomeration									
164	46	52	11	10,158	1,129	15	6	13,855	21,627
34	17	13	3	3,456	758	5	114	2,293	4,559
Urban Agglomeration									
447	679	213	372	2,072	735	2	8	2,022	2,871
Urban Agglomeration									
691	577	47	6	661	140	112	100	1,946	3,506
Urban Agglomeration									
474	261	410	114	13,412	1,278	77	87	16,131	29,157
178	9	18	7	1,251	141	1	7	1,818	3,114
296	252	392	107	12,161	1,137	76	80	14,313	26,043
268	276	2,238	1,880	4,238	1,057	26	160	5,152	8,819
2,749	1,240	77	26	4,136	482	222	553	7,361	12,859
Urban Agglomeration									
Urban Agglomeration									

Location code No.		Name of the Town	Area of town in sq. kms.	No. of occupied residential houses	No. of households
1		2	3	4	5
20/7/XII		Chithode	5·72	1,302	1,302
		Coimbatore			See Coimbatore
		Coimbatore Urban Agglomeration	290·73	189,719	190502
20/8/XXIII	(i)	Chinnavedampatti	12·32	1,318	1,328
20/8/XIV	(ii)	Coimbatore	106·60	142,685	143,069
20/8/XXII	(iii)	Kavundampalaiyam	8·55	3,159	3,160
20/8/XXI	(iv)	Kuniyamuttur	23·54	7,141	7,180
20/8/XXIV	(v)	Kurichchi	20·33	10,200	10,213
20/8/XVIII	(vi)	Kurudampalaiyam	12·81	2,785	2,786
20/8/XXV	(vii)	Madukkarai	21·47	4,010	4,015
20/8/XI	(viii)	Muthugounden Pudur Railway Colony	1·32	13	13
20/8/XVII	(ix)	Narasimhanayakkanpalaiyam	6·37	1,350	1,350
20/8/XIII	(x)	Pallapalaiyam	5·60	1,052	1,275
20/8/XVI	(xi)	Periyanayakkanpalaiyam	9·38	3,479	3,489
20/8/XXVII	(xii)	Perur	6·11	1,462	1,464
20/8/XX	(xiii)	Perur Chettipalaiyam	11·18	1,556	1,556
20/8/XII	(xiv)	Sulur	10·96	4,199	4,294
20/8/XIX	(xv)	Veerakeralam	8·99	1,675	1,675
20/8/XXVI	(xvi)	Vellalore	16·18	3,043	3,043
20/8/XV	(xvii)	Vilankurichchi	10·02	592	592
		Coonoor			See Coonoor
		Coonoor Urban Agglomeration	65·40	18,364	18,400
20/9/XV	(i)	Aravankad	1·13	1,306	1,306
20/9/XII	(ii)	Berhatty	14·58	372	372
20/9/XI	(iii)	Coonoor	15·05	8,853	8,887
20/9/XIV	(iv)	Hubbathala	8·87	1,647	1,647
20/9/X	(v)	Jagathala	19·10	2,716	2,718
20/9/XIII	(vi)	Wellington	6·67	3,470	3,470
20/4/IX		Cuddalore	27.71	21,665	24,802
		Darapadavedu			See Vellore
20/5/II		Denkanikota	13.26	3,014	3,057
20/14/X		Devakottai	12·42	6,947	7,297
		Devarshola			See Devarshola
		Devarshola Urban Agglomeration	156·53	8,337	8,350
20/9/II	(i)	Devarshola	61·20	3,397	3,400
20/9/III	(ii)	Nelliyalam	95·33	4,940	4,950
		Devasthanam.			See Vaniyambadi
20/14/XXVI		Dhalavoipuram	6·60	1,181	1,181
20/7/XVII		Dharapuram	7·56	9,167	9,205
		Dharasuram			See Kumbakonam
20/5/VI		Dharmapuri	11·65	9,171	10,341
20/10/VI		Dindigul	14·01	32,097	32,097

ABSTRACT

Total population (including institutional and houseless population)			Scheduled Castes		Scheduled Tribes		Literate and educated persons	
Persons	Males	Female	Maless	Females	Males	Females	Males	Females
6	7	8	9	10	11	12	13	14
5,771	2,985	2,786	264	242	..	..	1,930	1,110
Urban Agglomeration								
920,355	478,442	441,913	49,617	47,637	240	216	362,226	256,919
6,094	3,163	2,931	763	696	..	..	1,833	1,020
704,514	367,040	337,474	35,240	33,677	150	132	283,129	204,157
14,554	7,596	6,958	811	732	..	..	5,306	3,660
34,013	17,571	16,442	2,345	2,285	9	7	12,181	7,561
48,936	25,279	23,657	3,306	3,187	63	59	18,853	13,259
12,764	6,603	6,161	660	651	..	..	4,941	3,649
18,003	9,407	8,596	884	871	10	8	6,888	4,419
50	30	20	14	12	..	..	21	9
5,779	3,065	2,714	226	214	..	..	2,131	1,305
5,578	2,876	2,702	458	465	..	..	2,084	1,297
14,914	7,821	7,093	665	658	8	10	5,953	4,027
6,929	3,464	3,465	416	420	..	..	2,399	1,814
6,717	3,316	3,401	731	675	..	..	1,750	1,070
17,618	9,091	8,527	1,374	1,405	..	..	6,572	4,712
7,359	3,770	3,589	467	441	..	..	2,478	1,509
13,843	6,965	6,878	1,075	1,092	..	..	4,760	2,885
2,690	1,385	1,305	182	156	..	..	947	566
Urban Agglomeration								
92,242	49,438	42,804	9,211	8,827	100	72	38,932	25,488
5,620	2,981	2,639	414	390	11	9	2,564	2,033
1,945	1,006	939	272	244	10	10	677	389
44,750	23,287	21,463	4,544	4,486	42	23	18,015	13,189
7,773	3,890	3,883	919	879	8	8	2,902	1,913
12,516	6,443	6,073	1,217	1,177	12	14	4,751	3,099
19,638	11,831	7,807	1,845	1,651	17	8	10,023	4,865
127,625	64,918	62,707	7,103	6,997	197	191	45,406	32,444
Urban Agglomeration								
17,470	9,005	8,465	927	895	129	109	4,484	2,901
35,684	17,904	17,780	1,111	1,045	..	..	13,820	10,114
Urban Agglomeration								
43,221	21,707	21,514	6,856	6,976	1,320	1,350	13,853	9,284
17,775	8,911	8,864	1,286	1,293	709	769	5,228	3,538
25,446	12,796	12,650	5,570	5,683	611	581	8,625	5,746
Urban Agglomeration								
5,246	2,644	2,602	392	446	..	..	1,924	1,244
42,263	21,088	21,175	3,342	3,354	218	216	14,930	10,801
Urban Agglomeration								
51,223	26,118	25,105	1,681	1,669	7	8	17,645	12,265
164,103	83,762	80,341	4,991	4,882	302	302	59,239	42,063

Location code No.		Name of the Town	MAIN			
			Total main workers (I to IX)		Cultivators (I)	
			Males	Females	Males	Females
1		2	15	16	17	18
20/7/XII		Chithode	1,867	203	267	35
		Coimbatore			See Coimbatore	
		Coimbatore Urban Agglomeration	258,807	44,727	5,083	788
20/8/XXIII	(i)	Chinnavedampatti	1,838	515	183	43
20/8/XIV	(ii)	Coimbatore	197,531	31,167	1,834	221
20/8/XXII	(iii)	Kavundampalaiyam	4,165	623	126	5
20/8/XXI	(iv)	Kuniyamuttur	9,182	1,883	463	71
20/8/XXIV	(v)	Kurichchi	13,053	1,642	161	24
20/8/XVIII	(vi)	Kurudampalaiyam	3,636	869	283	91
20/8/XXV	(vii)	Madukkarai	5,073	845	371	26
20/8/XI	(viii)	(Muthugounden Pudur Railway colony)	15	..	..	..
20/8/XVII	(ix)	Narasimhanayakkanpalaiyam	1,802	486	116	19
20/8/XIII	(x)	Pallapalapiyam	1,678	505	107	16
20/8/XVI	(xi)	Periyanayakkanpalaiyam	4,500	997	113	12
20/8/XXVII	(xii)	Perur	1,897	441	146	4
20/8/XX	(xiii)	Perur Chettipalaiyam	2,039	1,082	144	39
20/8/XII	(xiv)	Sulur	5,318	1,560	142	31
20/8/XIX	(xv)	Veerakeralam	2,311	883	250	59
20/8/XXVI	(xvi)	Vellalore	3,906	1,071	462	87
20/8/XV	(xvii)	Vilankurichchi	863	158	182	40
		Coonoor			See Coonoor	
		Coonoor Urban Agglomeration	25,514	5,333	3	1
20/9/XV	(i)	Aravankad	1,363	128	..	..
20/9/XII	(ii)	Berhatty	411	122	..	..
20/9/XI	(iii)	Coonoor	11,259	2,931	..	..
20/9/XIV	(iv)	Hubbathala	1,859	795	..	..
20/9/X	(v)	Jagathala	3,014	575	..	..
20/9/XIII	(vi)	Wellington	7,608	782	3	1
20/4/IX		Cuddalore	30,573	4,277	997	25
		Darapadavedu			See Vellore	
20/5/II		Denkanikota	4,269	529	843	16
20/14/X		Devakottai	7,662	1,105	450	146
		Devarshola			See Devarahola	
		Devarshola Urban Agglomeration	10,175	6,733	1,148	134
20/9/III	(i)	Devarshola	4,398	2,779	784	99
20/9/III	(ii)	Nelliyalam	5,777	3,954	364	35
		Devasthanam			See Vaniyambadi	
20/14/XXVI		Dhalavoipuram	1,627	441	48	3
20/7/XVII		Dharapuram	11,235	3,332	493	69
		Dharasuram			See Kumbakonam	
20/5/VI		Dharmapuri	13,847	2,860	946	169
20/10/VI		Dindigul	40,748	15,443	907	66

WORKERS									
Agricultural labourers (II)		household industry V(a)		Other workers III, IV, V (b VI to IX)		Marginal workers		Non-workers	
Males	Females	Males	Females	Males	Females	Males	Females	Males	Females
19	20	21	22	23	24	25	26	27	28
291	67	292	27	1,017	74	3	84	1,115	2,499
Urban Agglomeration									
13,125	9,118	11,003	2,487	229,596	32,334	925	1,847	218,710	395,339
381	327	14	6	1,260	139	8	24	1,317	2,392
4,273	2,634	9,183	2,037	182,241	26,275	582	1,250	168,927	305,057
657	239	343	52	3,039	327	2	29	3,429	6,306
1,175	855	121	43	7,423	914	75	190	8,314	14,369
512	249	253	91	12,127	1,278	53	56	12,173	21,959
627	387	87	13	2,639	378	4	8	2,963	5,284
308	123	125	36	4,269	660	16	19	4,318	7,732
..	..	..	..	15	..	..	..	15	20
406	307	33	12	1,247	148	20	18	1,243	2,210
286	272	20	7	1,265	210	5	5	1,193	2,192
462	350	96	27	3,829	608	16	11	3,305	6,085
338	263	63	13	1,350	161	99	70	1,468	2,954
933	914	46	17	916	112	19	15	1,258	2,304
807	792	126	36	4,243	701	23	38	3,750	6,929
962	686	49	10	1,050	128	3	98	1,456	2,608
813	648	352	70	2,279	266	..	8	3,059	5,799
185	72	92	17	404	29	..	8	522	1,139
Urban Agglomeration									
10	..	83	21	25,418	5,311	79	71	23,845	37,400
3	..	4	..	1,356	128	3	..	1,615	2,511
..	..	1	1	410	121	3	..	592	817
..	..	18	9	11,241	2,922	10	10	12,018	18,522
..	..	2	2	1,857	793	8	8	2,023	3,080
..	..	50	3	2,964	572	1	1	3,428	5,497
..	..	8	6	7,590	775	54	52	4,169	6,973
7	..	1,814	369	25,737	2,733	200	455	34,145	57,975
2,025	1,150								
Urban Agglomeration									
403	55	296	89	2,727	369	12	19	4,724	7,917
151	120	203	67	6,858	772	39	60	10,203	16,615
Urban Agglomeration									
1,771	1,149	138	23	7,118	5,427	492	418	11,040	14,363
889	736	76	7	2,649	1,937	61	106	4,452	5,979
882	413	62	16	4,469	3,490	431	312	6,588	8,384
Urban Agglomeration									
226	222	13	15	1,340	201	2	37	1,015	2,124
1,666	1,691	180	385	8,896	1,187	199	493	9,654	17,350
Urban Agglomeration									
530	269	572	291	11,799	2,131	36	84	12,235	22,161
260	84	2,367	774	37,214	4,519	212	301	42,802	74,597

Location code No.	Name of the Town	Area of town in sq. kms.	No. of occupied residential house	No. of households
1	2	3	4	5
20/15/XIX	Eral	3·88	1,983	1,989
	Erode			See Erode
	Erode Urban Agglomeration	71·68	62,369	62,840
20/6 XLIII (i)	Alampalaiyam (Salem district)	8·45	2,783	2,786
20/7/X (ii)	Brahmanaperiya Agraharam	20·05	2,509	2,518
20/7/VIII (iii)	Erode	8·35	31,080	31,246
20/7/XVIII (iv)	Kasipalaiyam	25·12	6,400	6,547
20/6/XLII (v)	Pallipalaiyam (Salem district)	2·29	7,319	7,322
20/7/XI (vi)	Surampatti	3·17	3,538	3,618
20/7/IX (vii)	Veerappanchattiram	4·25	8,740	8,803
20/15/XLII	Eruvadi	7·86	2,517	2,542
20/15/VI	Ettaiyapuram	20·96	2,440	2,510
	Gengaikondan			See Neyveli
	Golden Rock Railway Colony			See Tiruchchirappalli
20/7/IV	Gopichettipalaiyam	7·51	10,144	10,246
20/9/I	Gudalur (Nilgiri district)	47·97	4,378	4,382
20/10/X	Gudalur (Madurai district)	55·43	8,409	8,465
	Gudiyattam			See Gudiyattam
	Gudiyattam Urban Agglomeration	9·90	11,884	15,715
20/3/XI (i)	Cheruvanki	1·88	297	348
20/3/IX (ii)	Gudiyattam	4·79	10,981	14,594
20/3/X (iii)	Seevur	3·23	606	773
20/5/VII	Harur	14·70	3,186	3,243
	Harveypatti			See Madurai
20/3/I	Hosur	12·62	5,412	5,536
	Hubbathala			See Coonoor
20/6/XXXVII	Idappadi	32·38	8,610	8,681
20/14/XVII	Ilaiyankudi	26·25	4,283	4,314
20/6/XXV	Ilampillai	2·76	1,659	1,679
20/13/I	Illuppur	10·13	1,674	1,682
	Inam Karur			See Karur
	Jaffrabad			See Vaniyambadi
	Jagathala			See Coonoor
20/6/I	Jalakandapuram	1·53	2,174	2,174
	Jarikondalampatti			See Salem
20/3/XXXII	Jolarpettai	10·20	3,730	4,265
20/15/XXXII	Kadaiyanallur	50·07	11,692	12,800
20/13/VI	Kadiapatti	9·16	929	925
20/11/VI	Kallakkudi	11·00	2,429	2,425

ABSTRACT

Total population (including institutional and Houseless population)			Scheduled Castes		Scheduled Tribes		Literate and educated persons	
Persons	Males	Females	Males	Females	Males	Females	Males	Females
6	7	8	9	10	11	12	13	14
8,862	4,317	4,545	129	93	53	49	3,194	2,699
Urban Agglomeration								
275,991	143,489	132,502	11,217	10,654	64	46	98,014	62,391
11,337	6,078	5,259	605	581	..	..	3,558	1,764
11,694	5,974	5,720	1,639	1,572	..	..	3,547	1,958
142,252	73,785	68,467	5,565	5,286	41	27	54,795	38,600
27,077	14,080	12,997	1,703	1,607	14	14	9,502	5,799
32,954	17,158	15,796	321	302	..	..	9,169	4,699
14,934	7,734	7,200	400	407	..	..	5,279	2,939
35,743	18,680	17,063	984	899	9	5	12,164	6,632
11,417	5,002	6,415	645	718	32	21	3,520	3,750
11,540	5,712	5,828	293	307	31	26	3,712	1,957
Urban Agglomeration								
Urban Agglomeration								
43,862	22,599	21,263	1,868	1,807	54	50	15,644	10,333
21,983	11,239	10,744	870	917	462	437	7,973	6,076
36,847	18,623	18,224	1,004	964	40	38	10,246	5,386
Urban Agglomeration								
80,674	40,809	39,865	5,241	5,240	9	11	25,697	16,180
1,636	836	800	341	326	..	..	533	341
75,044	37,936	37,108	4,753	4,742	9	11	23,993	15,276
3,994	2,037	1,957	147	172	..	..	1,171	563
16,334	8,433	7,901	1,636	1,561	55	53	5,557	3,425
Urban Agglomeration								
27,129	14,471	12,658	874	774	5	6	9,462	5,556
Urban Agglomeration								
40,175	20,600	19,575	1,444	1,295	..	..	11,791	6,267
21,330	10,020	11,310	854	798	1	2	7,057	6,082
8,453	4,336	4,117	158	132	139	148	2,903	1,745
8,679	4,350	4,329	688	662	2	1	2,843	1,771
Urban Agglomeration								
Urban Agglomeration								
Urban Agglomeration								
10,966	5,607	5,359	93	83	3	3	3,958	2,575
Urban Agglomeration								
21,616	10,958	10,658	1,806	1,866	15	18	7,273	4,473
60,306	29,849	30,457	4,273	4,365	41	43	18,175	8,893
4,028	1,907	2,121	370	382	..	..	1,297	925
11,196	5,756	5,440	369	361	..	..	4,107	2,761

Location code No.		Name of the Town	MAIN			
			Total main workers (I to IX)		Cultivators (I)	
			Males	Females	Males	Females
1		2	15	16	17	18
20/15/XIX		Eral	2,243	319	148	18
		Erode				See Erode
		Erode Urban Agglomeration	88,752	22,023	2,049	607
20/6/XLIII	(i)	Alampalaiyam (Salem district)	4,111	1,277	188	93
20/7/X	(ii)	Brahmanaperiya Agrahram	3,454	762	183	31
20/7/VIII	(iii)	Erode	43,799	7,256	583	41
20/7/XVIII	(iv)	Kasipalaiyam	8,386	2,570	565	305
20/6/XLII	(v)	Pallipalaiyam (Salem district)	11,571	4,787	72	25
20/7/XI	(vi)	Surampatti	5,110	2,111	102	
20/7/IX	(vii)	Veerappanchattiram	12,321	3,260	356	95
20/15/XLII		Eruvadi	1,968	580	291	25
20/15/VI		Ettaiyapuram	3,286	2,451	158	103
		Gengaikondan				See Neyveli
		Golden Rock Railway Colony				See Tiruchchirappalli
20/7/IV		Gopichettipalaiyam	13,424	4,955	837	109
20/9/I		Gudalur (Nilgiri district)	5,720	1,641	625	63
20/10/X		Gudalur (Madurai district)	11,318	7,995	2,179	987
		Gudiyattam				See Gudiyattam
		Gudiyattam Urban Agglomeration	22,098	6,650	554	47
20/3/XI	(i)	Cheruvanki	494	351	25	..
20/3/IX	(ii)	Gudiyattam	20,430	6,023	336	32
20/3/X	(iii)	Seevur	1,174	276	193	15
20/5/VII		Harur	4,284	1,059	846	254
		Harveypatti				See Madurai
20/5/I		Hosur	8,231	904	543	26
		Hubbathala				See Coonoor
20/6/XXXVII		Idappadi	12,560	4,307	1,834	628
20/14/XVII		Ilaiyankudi	4,095	600	519	61
20/6/XXV		Ilampillai	2,768	701	160	69
20/13/I		Iluppur	2,236	490	333	26
		Inam Karur				See Karur
		Jaffrabad				See Vaniyambadi
		Jagathala				See Coonoor
20/5/I		Jalakandapuram	3,526	607	169	25
		Jarikondalampatti				See Salem
20/3/XXXII		Jolarpettai	5,272	859	645	71
20/15/XXXII		Kadaiyanallur	15,975	9,410	1,510	425
20/13/VI		Kadiapatti	923	82	234	1
20/11/VI		Kallakkudi	2,852	328	276	50

ABSTRACT

WORKERS										
Agricultural Labourers (II)		Household Industry (V(a)		Other Workers III, IV, V (b) VI to IX		Marginal Workers		Non-Workers	
Males	Females	Males	Females	Males	Females	Males	Females	Males	Females
19	20	21	22	23	24	25	26	27	28
184	83	147	83	1,764	135	25	135	2,049	4,091
Urban Agglomeration									
2,674	2,545	1,485	800	82,544	18,071	142	1,141	54,595	109,338
288	352	34	21	3,601	811	2	23	1,965	3,959
535	396	56	39	2,680	296	..	130	2,520	4,828
426	267	695	369	42,095	6,579	24	480	29,962	60,731
702	840	166	78	6,953	1,347	42	210	5,652	10,217
23	16	131	47	11,345	4,699	40	188	5,547	10,821
125	76	204	147	4,679	1,871	25	82	2,599	5,007
575	598	199	99	11,191	2,468	9	28	6,350	13,775
402	158	27	174	1,248	223	61	155	2,973	5,680
292	431	664	1,215	2,172	702	24	177	2,402	3,200
Urban Agglomeration									
Urban Agglomeration									
2,088	2,785	344	176	10,155	1,885	67	410	9,108	15,898
1,303	605	56	2	3,736	971	99	192	5,420	8,911
6,232	6,567	413	89	2,494	352	81	273	7,224	9,956
Urban Agglomeration									
1,230	754	6,279	3,561	14,035	2,288	122	554	18,589	32,661
89	92	7	14	373	245	..	4	342	4459
973	519	6,093	3,514	13,028	1,958	119	550	17,387	30,537
168	143	179	33	634	85	3	..	860	1,681
490	462	90	27	2,858	316	4	5	4,145	6,837
Urban Agglomeration									
376	101	200	100	7,112	677	22	20	6,218	11,734
Urban Agglomeration									
1,211	1,499	885	502	8,630	1,678	33	617	8,007	14,651
367	282	60	31	3,149	226	72	121	5,853	10,589
137	186	966	189	1,505	257	4	35	1,564	3,381
135	249	191	78	1,577	137	22	18	2,092	3,821
Urban Agglomeration									
Urban Agglomeration									
Urban Agglomeration									
29	6	998	247	2,330	329	30	154	2,051	4,598
Urban Agglomeration									
695	272	298	85	3,634	431	24	220	5,662	9,579
4,298	4,093	4,079	3,772	6,088	1,120	186	967	13,688	20,080
86	16	27	5	576	60	7	1	977	2,038
206	50	17	6	2,353	222	39	69	2,865	5,043

Location code No.		Name of the Town	Area of town in sq. kms.	No. of occhupied residential houses	No. of households
1		2	3	4	5
0/4/IV		Kallakkurichchi.	16·01	5,336	5,504
		Kallidaikurichchi			See Ambasamudram
0/15/V		Kalugumalai	9·59	2,558	2,581
0/10/XI		Kambam	6·92	10,775	10,775
0/14/XXXIII		Kamudi	29·29	2,675	2,686
		Kanadukattan			See Karaikkudi
		Kanchipuram			See Kanchipuram
		Kanchipuram Urban Agglomeration . .	40·18	22,205	30,771
0/2/LIX	(i)	Kanchipuram	11·69	19,266	27,751
0//2LXII	(ii)	Nattapettai	10.07	999	1,020
0/2/LX	(iii)	Putteri	3·91	482	490
0/2/LXI	(iv)	Sevilimedu	14·51	1,458	1,510
		Kandampatti			See Salem
		Kandanur			See Karaikkudi
0/7/XVI		Kangayam	22·17	3,353	3,354
		Kannapalaiyam			See Madras
0/16/V		Kanniyakumari	4·91	2,502	2,708
		Karaikkudi			See Karaikkudi
		Karaikkudi Urban Agglomeration . .	80·87	20,611	20,611
0/14/IV	(i)	Kanadukattan	6·73	1,076	1,076
0/14/VIII	(ii)	Kandanur	5·12	1,373	1,373
0/14/III	(iii)	Karaikkudi	13·48	13,498	13,498
0/14/VI	(iv)	Kottaiyur	10·39	1,503	1,503
0/14/V	(v)	Pallattur	12·16	1,427	1,427
0/14/IX	(vi)	Puduvayal	10·95	1,112	1,112
0/14/VII	(vii)	Sankarapuram	22·04	622	622
0/8/I		Karamadai	20·00	3,943	3,951
		Karur			See Karur
		Karur Urban Agglomeration . . .	11·19	20,928	21,013
0/11/XIII	(i)	Inam Karur	5·23	5,105	5,107
0/11/XII	(ii)	Karur	5·96	15,823	15,906
		Kasipalaiyam			See Erode
		Kathirvedu			See Madras
		Katpadi Extension			See Vellore
		Kattivakkam			See Madras
		Kattupakkam			See Madras
0/11/X		Kattupputtur	10·88	2,430	2,430
0/3/I		Kaveripakkam	14·32	1,921	2,202
0/5/IV		Kaveripattinam	4·37	2,315	2,718
		Kavundampalaiyam			See Coimbatore
		Kayalpattinam			See Tiruchchendur
0/15/III		Kayattar	19·36	1,502	1,510
0/14/XXXVI		Kilakkarai	27·20	4,510	4,63

ABSTRACT

Total population (including institutional and houseless population)			Scheduled Castes		Scheduled Tribes		Literate and educated persons	
Persons	Males	Females	Males	Females	Males	Females	Males	Females
6	7	8	9	10	11	12	13	14
26,908	13,702	13,206	1,499	1,492	4	1	9,014	5,915
Urban Agglomeration								
11,618	5,706	5,912	561	532	59	72	3,397	1,949
50,340	25,545	24,795	1,776	1,805	14	14	16,624	10,186
12,614	6,004	6,610	828	935	16	21	4,555	3,777
Urban Agglomeration								
Urban Agglomeration								
145,254	73,471	71,783	3,961	3,912	215	220	52,157	35,698
130,926	66,231	64,695	1,701	1,693	153	151	47,894	33,261
4,783	2,400	2,383	595	574	45	50	1,301	734
2,360	1,175	1,185	901	896	..	..	709	309
7,185	3,665	3,520	764	749	17	19	2,253	1,394
Urban Agglomeration								
Urban Agglomeration								
14,720	7,588	7,132	577	548	..	..	5,304	3,163
Urban Agglomeration								
14,087	7,047	7,040	60	54	50	46	4,508	4,406
Urban Agglomeration								
100,141	50,312	49,829	2,692	2,537	233	228	37,306	26,868
4,688	2,269	2,419	155	161	..	..	1,700	1,245
6,168	2,969	3,199	186	186	..	..	2,232	1,614
66,993	33,726	33,267	1,334	1,285	223	223	25,080	18,604
6,519	3,160	3,359	279	310	..	..	2,238	1,653
6,457	3,084	3,373	244	242	..	..	2,195	1,717
5,470	2,782	2,688	301	280	4	5	2,059	1,320
3,846	2,322	1,524	193	73	6	..	1,802	715
17,440	8,973	8,467	1,123	1,058	45	30	5,686	3,675
Urban Agglomeration								
93,810	47,958	45,852	5,043	5,028	52	51	36,646	24,462
21,118	10,746	10,372	1,632	1,689	22	22	7,466	4,026
72,692	37,212	35,480	3,411	3,339	30	29	29,180	20,436
Urban Agglomeration								
Urban Agglomeration								
Urban Agglomeration								
Urban Agglomeration								
10,217	5,079	5,138	1,323	1,313	10	10	3,465	2,147
11,058	5,521	5,537	486	497	85	78	3,329	2,042
13,669	6,796	6,873	702	715	..	..	4,944	3,591
Urban Agglomeration								
Urban Agglomeration								
6,961	3,371	3,590	473	518	..	..	2,071	1,363
27,842	13,549	14,293	508	496	..	..	9,950	8,059

Location code No.		Name of the Town	MAIN			
			Total main workers (I to IX)		Cultivators (I)	
			Males	Females	Males	Females
1		2	15	16	17	18
20/4/IV		Kallakkurichchi	6,981	1,185	675	201
		Kallidaikurichchi				See Ambasamudram
20/15/V		Kalugumalai	3,279	2,635	138	55
20/10/XI		Kambam	14,029	5,273	1,972	270
20/14/XXXIII		Kamudi	3,081	619	317	52
		Kanadukattan				See Karaikkudi
		Kanchipuram				See Kanchipuram
		Kanchipuram Urban Agglomeration	40,436	6,715	1,452	250
20/2/LIX	(i)	Kanchipuram	36,232	4,723	1,142	75
20/2/LXII	(ii)	Nattapettai	1,488	701	99	78
20/2/LX	(iii)	Putteri	638	483	39	..
20/2/LXI	(iv)	Sevilimedu	2,078	808	172	97
		Kandampatti				See Salem
		Kandanur				See Karaikkudi
20/7/XVI		Kangayam	4,651	842	607	201
		Kannapalaiyam				See Madras
20/16/V		Kanniyakumari	3,594	362	146	7
		Karaikkudi				See Karaikkudi
		Karaikkudi Urban Agglomeration	24,112	3,963	1,279	270
20/14/IV	(i)	Kanadukattan	934	242	195	128
20/14/VIII	(ii)	Kandanur	1,275	98	291	22
20/14/III	(iii)	Karaikkudi	17,152	2,852	382	51
20/14/VI	(iv)	Kottaiyur	1,225	288	115	31
20/14/V	(v)	Pallattur	1,484	307	147	21
20/14/IX	(vi)	Puduvayal	1,276	79	109	15
20/14/VII	(vii)	Sankarapuram	766	97	40	22
20/8/I		Karamadai	5,430	1,233	495	147
		Karur				See Karur
		Karur Urban Agglomeration	27,794	6,760	957	265
20/11/XIII	(i)	Inam Karur	6,807	3,523	356	169
20/11/XII	(ii)	Karur	20,987	3,237	601	96
		Kasipalaiyam				See Erode
		Kathirvedu				See Madras
		Katpadi Extension				See Vellore
		Kattivakkam				See Madras
		Kattupakkam				See Madras
20/11/X		Kattupputtur	2,734	1,102	452	20
20/3/I		Kaveripakkam	2,962	1,102	906	88
20/5/IV		Kaveripattinam	3,531	512	316	24
		Kavundampalaiyam				See Coimbatore
		Kayalpattinam				See Tiruchchendur
20/15/III		Kayattar	1,820	1,160	396	210
20/14/XXXVI		Kilakkarai	6,276	244	150	4

ABSTRACT

WORKERS

Agricultural labourers (II)		Household industry V(a)		Other workers [III, IV, V (b) VI to IX]		Marginal workers		Non-workers	
Males	Females	Males	Females	Males	Females	Males	Females	Males	Females
19	20	21	22	23	24	25	26	27	28
465	420	156	23	5,685	541	77	102	6,644	11,919
Urban Agglomeration									
223	180	168	435	2,750	1,965	16	112	2,411	3,165
5,251	4,304	166	47	6,640	652	73	377	11,443	19,145
185	228	44	25	2,535	314	1	26	2,922	5,965
Urban Agglomeration									
Urban Agglomeration									
1,228	1,484	9,876	1,792	27,880	3,189	178	805	32,857	64,263
364	273	9,042	1,589	25,684	2,786	139	662	29,860	59,310
234	342	404	114	751	167	4	60	908	1,622
283	462	83	..	233	21	30	66	507	636
347	407	347	89	1,212	215	5	17	1,582	2,695
Urban Agglomeration									
Urban Agglomeration									
194	172	527	146	3,323	323	3	28	2,934	6,262
Urban Agglomeration									
242	12	50	101	3,156	242	19	507	3,434	6, 17
Urban Agglomeration									
1,114	392	1,633	918	20,086	2,383	208	322	25,992	45,544
18	10	9	2	712	102	3	6	1,332	2,171
137	11	14	3	833	62	1	1	1,693	3,100
176	58	1,504	894	15,090	1,849	117	135	16,457	30,280
239	151	36	5	835	101	77	76	1,858	2,995
279	133	51	7	1,007	146	7	98	1,593	2,968
79	3	14	6	1,074	55	3	5	1,503	2,604
186	26	5	1	535	68	..	1	1,556	1,426
827	525	37	29	4,071	532	4	169	3,539	7,065
Urban Agglomeration									
1,017	888	2,194	1,885	23,626	3,722	40	140	20,124	38,952
607	615	1,709	1,678	4,135	1,061	8	58	3,931	6,791
410	273	485	207	19,491	2,661	32	82	16,193	32,161
Urban Agglomeration									
Urban Agglomeration									
Urban Agglomeration									
Urban Agglomeration									
Urban Agglomeration									
1,122	975	11	11	1,149	96	11	15	2,334	4,021
751	844	182	60	1,123	110	33	112	2,526	4,323
60	59	110	47	3,045	382	39	110	3,226	6,251
Urban Agglomeration									
Urban Agglomeration									
328	459	130	332	966	159	10	117	1,541	2,313
68	3	73	17	5,985	220	41	20	7,232	14,029

Location code No.		Name of the Town	Area of town in sq. kms.	No. of occupied residential houses	No. of households
1		2	3	4	5
20/10/III		Kiranur (Madurai district)	9·58	1,162	1,180
20/13/II		Kiranur (Pudukkottai district)	8·37	1,357	1,371
20/10/VIII		Kodaikanal	21·83	3,901	3,908
20/16/III		Kolachel	3·26	3,196	4,287
		Komarasamipatti			See Salem
		Konakkarai			See Kotagiri
		Konavattam			See Vellore
		Kondalampatti			See Salem
		Korampallam			See Tuticorin
		Kotagiri			See Kotagiri
		Kotagiri Urban Agglomeration	68·09	7,102	7,113
20/9/IX	(i)	Konakkarai	37·16	2,036	2,036
20/9/VIII	(ii)	Kotagiri	30·93	5,066	5,077
		Kottaiyur			See Karaikkudi
		Kottivakkam			See Madras
20/15/IV		Kovilpatti	5·21	13,838	13,842
20/5/III		Krishnagiri	11·50	7,504	9,271
20/15/L		Kulasekarappattinam	5·75	1,621	1,681
20/11/XVI		Kulittalai	10·69	4, 251	4,302
		Kumarapalaiyam (GP)			See Mallur
		Kumarapalaiyam (M)			See Bhavani
		Kumbakonam			See Kumbakonam
		Kumbakonam Urban Agglomeration	14·67	24,780	27,824
20/12/XII	(i)	Dharasuram	3·14	1,871	1,906
20/12/XI	(ii)	Kumbakonam	11·53	22,909	25,918
		Kuniyamuttur			See Coimbatore
		Kunnattur (Chengalpattu district)			See Madras
20/7/XIII		Kunnattur (Periyar district)	7·13	1,267	1,271
		Kurichchi			See Coimbatore
20/4/X		Kurinjipadi	12·91	3,708	4,038
		Kurudampalaiyam			See Coimbatore
20/12/V		Kuttalam (Thanjavur ditsrict)	6·62	2,038	2,131
20/15/XXXIV		Kuttalam (Tirunelveli district)	7·79	419	448
20/12/XXII		Kuttanallur	11·97	3,978	4,094
20/16/I		Kuzhittura	5·15	3,160	3,413
20/11/IV		Lalgudi	8·96	3,928	3,937
		Madavaram			See Madras
		Madippakkam			See Madras
		Madras			See Madras
		Madras Urban Agglomeration	571·93	822,216	834,288

ABSTRACT

Total population (including institutional and Houseless population)			Scheduled Castes		Scheduled Tribes		Literate and educated persons	
Persons	Males	Females	Males	Females	Males	Females	Males	Females
6	7	8	9	10	11	12	13	14
5,396	2,652	2,744	703	664	..	..	1,649	883
6,626	3,422	3,204	319	325	5	6	2,407	1,534
20,446	10,512	9,934	1,178	1,137	14	4	7,521	5,790
23,124	11,785	11,339	248	244	..	..	7,311	6,446
Urban Agglomeration								
Urban Agglomeration								
Urban Agglomeration								
Urban Agglomeration								
Urban Agglomeration								
Urban Agglomeration								
32,945	16,612	16,333	3,272	3,342	550	529	11,759	7,411
8,768	4,375	4,393	1,014	1,087	419	398	2,738	1,600
24,177	12,237	11,940	2,258	2,255	131	131	9,021	5,811
Urban Agglomeration								
Urban Agglomeration								
63,964	32,123	31,841	2,098	2,120	136	122	23,837	17,019
48,335	24,625	23,710	1,999	2,005	344	366	16,684	11,770
7,310	3,271	4,039	161	211	..	..	2,154	2,152
19,756	9,985	9,771	1,143	1,176	60	39	7,464	5,480
Urban Agglomeration								
Urban Agglomeration								
Urban Agglomeration								
141,794	71,587	70,207	3,066	2,923	57	57	54,377	41,230
8,962	4,526	4,436	278	289	4	3	2,869	1,800
132,832	67,061	65,771	2,788	2,634	53	54	51,508	39,430
Urban Agglomeration								
Urban Agglomeration								
5,160	2,630	2,530	351	364	20	14	1,893	1,133
Urban Agglomeration								
19,639	10,000	9,639	1,334	1,297	..	..	6,125	3,250
Urban Agglomeration								
10,410	5,258	5,152	686	708	..	..	3,932	2,832
2,705	1,040	1,665	42	185	..	1	657	1,143
19,434	8,908	10,526	1,889	1,862	31	27	5,835	5,172
18,427	9,192	9,235	213	202	..	..	7,069	6,254
17,930	9,088	8,842	1,147	1,222	..	..	6,991	5,100
Urban Agglomeration								
Urban Agglomeration								
Urban Agglomeration								
4,289,347	2,222,307	2,067,040	312,084	296,987	5,497	5,268	1,670,493	1,221,736

Location code No.	Name of the Town	MAIN			
		Total main workers (I to IX)		Cultivators (I)	
		Males	Females	Males	Females
1	2	15	16	17	18
20/10/III	Kiranur (Madurai district)	1,433	479	112	11
20/13/II	Kiranur (Pudukkottai district)	1,646	230	144	24
20/10/VIII	Kodaikanal	5,195	1,416	..	..
20/16/III	Kolachel	5,694	577	179	1
	Komarasamipatti			See Salem	
	Konakkarai			See Kotagiri	
	Konavattam			See Vellore	
	Kondalampatti			See Salem	
	Korampallam			See Tuticorin	
	Kotagiri			See Kotagiri	
	Kotagiri Urban Agglomeration	8,645	5,273	..	..
20/9/IX (i)	Konakkarai	2,421	2,263	..	..
20/9/VIII (ii)	Kotagiri	6,224	3,010	..	..
	Kottaiyur			See Karaikkudi	
	Kottivakkam			See Madras	
20/15/IV	Kovilpatti	16,945	7,814	306	78
20/5/III	Krishnagiri	12,046	2,204	540	122
20/15/L	Kulasekarappattinam	1,519	444	173	19
20/11/XVI	Kulittalai	4,981	926	524	22
	Kumarapalaiyam (GP)			See Mallur	
	Kumarapalaiyam (M)			See Bhavani	
	Kumbakonam			See Kumbakonam	
	Kumbakonam Urban Agglomeration	37,519	4,915	1,191	72
20/12/XII (i)	Dharasuram	2,695	587	160	4
20/12/XI (ii)	Kumbakonam	34,824	4,328	1,031	68
	Kuniyamuttur			See Coimbatore	
	Kunnattur (Chengalpattu district)			See Madras	
20/7/XIII	Kunnattur (Periyar district)	1,642	331	201	18
	Kurichchi			See Coimbatore	
20/4/X	Kurinjipadi	5,202	1,310	759	97
	Kurudampalaiyam			See Coimbatore	
20/12/V	Kuttalam (Thanavur district)	2,633	432	405	29
20/15/XXXIV	Kuttalam (Tirunelveli district)	514	176	34	4
20/12/XXII	Kuttanallur	3,876	1,327	473	71
20/16/I	Kuzhittura	4,058	792	293	1
20/11/IV	Lalgudi	4,489	945	547	79
	Madavaram			See Madras	
	Madipppakkam			See Madras	
	Madras			See Madras	
	Madras Urban Agglomeration	1,067,859	139,656	7,122	1,028

ORKERS									
Agricultural labourers (II)		Household industry V(a)		Other workers [III, IV, V(b) VI to IX]		Marginal workers		Non-workers	
Males	Females	Males	Females	Males	Females	Males	Females	Males	Females
19	20	21	22	23	24	25	26	27	28
461	343	17	32	843	93	4	8	1,215	2,257
120	87	56	14	1,326	105	38	47	1,738	2,927
2	..	60	31	5,133	1,385	5	17	5,312	8,501
391	58	92	173	5,032	345	22	142	6,069	10,620
rban Agglomeration									
rban Agglomeration									
rban Agglomeration									
rban Agglomeration									
rban Agglomeration									
rban Agglomeration									
..	..	42	5	8,603	5,268	5	4	7,962	11,056
..	..	2	1	2,419	2,262	1	1	1,953	2,129
..	..	40	4	6,184	3,006	4	3	6,009	8,927
rban Agglomeration									
rban Agglomeration									
421	259	339	2,343	15,879	5,134	90	1,353	15,088	22,674
76	77	270	88	11,160	1,917	17	105	12,562	21,401
83	54	10	140	1,253	231	16	35	1,736	3,560
628	471	278	69	3,551	364	31	88	4,973	8,757
Jrban Agglomeration									
Irban Agglomeration									
Jrban Agglomeration									
1,116	440	3,957	1,324	31,255	3,079	398	575	33,670	64,717
304	209	796	286	1,435	88	10	9	1,821	3,840
812	231	3,161	1,038	29,820	2,991	388	566	31,849	60,877
Jrban Agglomeration									
Jrban Agglomeration									
220	173	100	5	1,121	135	9	56	979	2,143
Jrban Agglomeration									
791	820	947	157	2,705	236	21	73	4,777	8,256
Jrban Agglomeration									
643	316	45	9	1,540	78	22	17	2,603	4,703
65	11	7	19	408	142	..	4	526	1,485
1,038	765	46	29	2,319	462	63	119	4,969	9,080
1,199	44	57	32	2,509	715	72	41	5,062	8,402
1,065	537	84	21	2,793	308	93	158	4,506	7,739
Jrban Agglomeration									
Jrban Agglomeration									
Jrban Agglomeration									
14,628	8,255	19,001	7,152	1,027,108	123,221	11,134	8,155	1,143,314	1,919,229

Location code No.		Name of the Town	Area of town in sq. kms.	No. of occupied residential houses	No. of households
1		2	3	4	5
20/2/XLIV	(i)	Alandur	6·64	19,648	19,672
20/2/XXXIV	(ii)	Ambattur	38·99	24,414	24,676
20/2/XLI	(iii)	Anakaputtur	2·98	3,293	3,297
20/2/X	(iv)	Avadi	25·62	25,069	25,158
20/2/XXIV	(v)	Chembarambakkam	6·99	537	546
20/2/XII	(vi)	Kannapalaiyam	6·35	442	484
20/2/XXXIII	(vii)	Kathiravedu	1·59	412	420
20/2/XXV	(viii)	Kattivakkam	4·76	4,440	4,547
20/2/XXI	(ix)	Kattupakkam	2·62	515	515
20/2/XLV	(x)	Kottivakkam	2·47	725	728
20/2/XXIII	(xi)	Kunnattur	12·16	3,034	3.299
20/2/XXIX	(xii)	Madavaram	29·53	9,650	9,783
20/2/XLVIII	(xiii)	Madippakkam	5·63	444	444
20/1/I	(xiv)	Madras	170·00	620,241	629,697
20/2/XXXVI	(xv)	Maduravoyal	4·78	1,438	1,473
20/2/XXX	(xvi)	Mattur	4·12	468	468
20/2/XVI	(xvii)	Melmanambedu	3·56	451	457
20/2/XXXIX	(xviii)	Minambakkam	3·03	651	666
20/2/LIV	(xix)	Mudichchur	3·45	234	237
20/2/XIV	(xx)	Nadukkuthagai	1·67	548	549
20/2/XXXVII	(xxi)	Nandambakkam	2·69	1,574	1,577
20/2/XXVIII	(xxii)	Naravarikuppam	20·75	2,902	2,924
20/2/XVIII	(xxiii)	Nazarethpettai	1·15	815	820
20/2/XIII	(xxiv)	Nemilicheri	1·72	329	329
20/2/XXXV	(xxv)	Nerkunram	2·65	1,084	1,092
20/2/XLIX	(xxvi)	Pallavaram	18·00	16,384	16,400
20/2/XLVII	(xxvii)	Pallikkaranai	17·42	806	807
20/2/XLII	(xxviii)	Pammal	5·19	5,452	5,466
20/2/LV	(xxix)	Peerkankaranai	1·75	1,030	1,035
20/2/LIII	(xxx)	Perungalattur	7·02	1,231	1,253
20/2/XLVI	(xxxi)	Perungudi	4·66	963	983
20/2/XL	(xxxii)	Polichalur	2·47	1,033	1,033
20/2/XX	(xxxiii)	Poonamallee	6·61	4,366	4,460
20/2/XXXI	(xxxiv)	Pulal	6·75	1,722	1,737
20/2/XXVII	(xxxv)	Sadayankuppam	6·95	292	293
20/2/XXII	(xxxvi)	Sennirkuppam	2·53	805	839
20/2/L	(xxxvii)	Sittalapakkam	2.88	2,222	2,223
20/2/XI	(xxxviii)	Soranjeri	1·22	401	401
20/2/XXXVIII	(xxxix)	St. Thomas Mount-cum-Pallavaram	11·18	6,119	6,181
20/2/LII	(xL)	Tambaram	20·72	16,232	16,605
20/2/XV	(xLi)	Tinnanur	14·57	2,066	2,073
20/2/XVII	(xLii)	Tirumahishai	4·53	2,261	2,321
20/2/LI	(xLiii)	Tiruniramali	5·88	1,896	1,946
20/2/XLIII	(xLiv)	Tirusulam	2·41	1,180	1,189

ABSTRACT

Total population (including institutional and houseless population)			Scheduled Castes		Scheduled Tribes		Literate and educated persons	
Persons	Males	Females	Males	Females	Males	Females	Males	Females
6	7	8	9	10	11	12	13	14
97,449	50,308	47,141	5,709	5,529	79	72	40,415	31,572
115,901	60,991	54,910	7,720	7,288	145	123	46,788	32,977
15,298	7,755	7,543	913	940	57	51	5,335	3,299
124,701	66,002	58,699	8,447	7,860	621	583	50,790	24,132
2,445	1,211	1,234	363	350	1	1	602	239
2,702	1,504	1,198	260	242	..	..	895	400
2,168	1,066	1,102	527	513	..	..	737	549
22,101	11,598	10,503	1,198	1,086	99	92	7,599	4,564
2,467	1,238	1,229	489	501	5	6	753	486
3,650	1,895	1,755	428	409	..	..	1,194	682
16,424	8,417	8,007	1,963	1,916	16	18	5,296	3,126
47,452	24,657	22,795	5,577	5,540	81	76	17,471	10,948
2,269	1,161	1,108	416	412	..	..	846	621
3,276,622	1,694,107	1,582,515	224,863	213,053	2,733	2,640	1,280,772	960,377
7,447	3,865	3,582	1,245	1,273	3	4	2,366	1,291
2,327	1,137	1,190	358	377	7	11	688	305
2,269	1,142	1,127	486	513	58	50	683	344
3,092	1,636	1,456	745	718	7	4	1,197	801
1,225	604	621	354	361	..	..	391	244
2,659	1,391	1,268	538	489	6	2	917	523
7,676	4,015	3,661	417	380	31	30	3,155	2,328
14,674	7,562	7,112	1,134	1,138	265	273	5,132	3,643
4,150	2,170	1,980	417	425	..	..	1,366	849
1,688	861	827	424	396	44	38	567	346
5,630	2,895	2,735	999	1,023	..	..	1,780	1,048
83, 901	43,176	40,725	7,287	6,940	85	98	33,582	25,589
3,929	2,033	1,896	808	799	36	34	1,393	827
27,822	14,291	13,531	2,949	2,847	9	10	10,554	8,444
5,275	2,718	2,557	382	392	45	44	2,235	1,755
6,285	3,191	3,094	468	474	96	92	2,430	1,830
4,277	2,326	1,951	295	283	28	32	1,747	1,114
5,132	2,608	2,524	751	756	39	28	1,668	1,205
23,667	12,166	11,501	2,536	2,532	12	14	8,800	6,238
9,262	4,708	4,554	2,523	2,494	..	..	3,452	2,360
1,389	717	672	275	218	6	3	428	232
4,197	2,146	2,051	549	559	10	11	1,529	973
11,718	6,065	5,653	743	677	138	122	4,664	3,716
2,207	1,140	1,067	470	446	10	11	733	410
33,367	17,531	15,836	3,156	2,966	60	49	13,392	9,963
86,923	46,848	40,075	6,113	5,782	258	241	36,638	24,433
10,227	5,215	5,012	817	769	43	44	3,891	3,021
11,014	5,610	5,404	1,086	1,102	..	..	3,238	1,857
9,953	5,098	4,855	1,198	1,167	15	15	3,630	2,458
4,892	2,519	2,283	1,363	1,220	1	1	1,053	487

PRIMARY CENSUS ABSTRACT

Location code No.	Name of the Town	MAIN									
		Total main workers (1 to IX)		Cultivators (I)		Agricultural labourers (II)		Household industry V(a)		Other worker [III, IV, V(b) VI to IX]	
		Males	Females	Males	Females	Males	Females	Males	Females	Males	Females
1	2	15	16	17	18	19	20	21	22	23	24
20/2/XLIV	(i) Alandur	23,847	3,110	32	..	12	5	220	47	23,583	3,058
20/2/XXXIV	(ii) Ambattur	29,563	3,053	291	28	285	141	166	37	28,821	2,847
20/2/XLI	(iii) Anakaputtur	4,271	937	31	3	87	25	2,186	659	1,967	250
20/2/X	(iv) Avadi	31,925	2,997	973	115	1,505	658	250	97	29,197	2,127
20/2/XXIV	(v) Chembarambakkam	726	492	101	6	356	453	80	13	189	20
20/2/XII	(vi) Kannapalaiyam	592	313	101	..	233	245	..	3	258	65
20/2/XXXIII	(vii) Kathirvedu	469	151	8	..	122	78	5	..	334	73
20/2/XXV	(viii) Kattivakkam	5,910	487	7	..	2	..	43	19	5,858	468
20/2/XXI	(ix) Kattupakkam	645	290	39	..	262	158	10	5	334	127
20/2/XLV	(x) Kottivakkam	953	191	3	2	7	11	8	3	935	175
20/2/XXIII	(xi) Kunnattur	4,731	750	168	4	1,097	336	2,054	274	1,412	136
20/2/XXIX	(xii) Madavaram	11,746	1,689	452	60	859	468	135	81	10,300	1,080
20/2/XLVIII	(xiii) Madippakkam	537	154	49	3	95	82	7	1	386	68
20/1/I	(xiv) Madras	811,821	102,293	1,140	160	958	208	11,130	4,938	798,593	96,987
20/2/XXXVI	(xv) Maduravoyal	1,927	381	168	7	386	90	79	13	1,294	271
20/2/XXX	(xvi) Mattur	557	281	172	156	155	81	6	1	224	43
20/2/XVI	(xvii) Melmanambedu	607	282	63	3	360	260	4	3	180	16
20/2/XXXIX	(xviii) Minambakkam	729	109	..	..	..	..	18	7	711	102
20/2/LIV	(xix) Mudichchur	314	190	43	7	151	173	6	..	114	10
20/2/XIV	(xx) Nadukkuthagai	636	109	52	1	79	59	6	5	499	44
20/2/XXXVII	(xxi) Nandambakkam	1,810	192	5	..	..	..	20	4	1,785	188
20/2/XXVIII	(xxii) Naravarikuppam	3,771	376	58	11	77	10	98	39	3,538	316
20/2/XVIII	(xxiii) Nazarethpettai	1,080	278	53	..	179	160	86	34	762	84
20/2/XIII	(xxiv) Nemilicheri	303	21	5	..	18	4	6	4	274	13
20/2/XXXV	(xxv) Nerkunram	1,423	203	73	3	227	104	10	2	1,113	94
202/XLIX	(xxvi) Pallavaram	19,813	2,792	200	3	235	69	112	30	19,266	2,690
20/2/XLVII	(xxvii) Pallikkaranai	1,002	269	225	85	153	137	29	11	595	36
20/2/XLII	((xxviii) Pammal	6,278	874	2	..	2	..	119	49	6,155	825
20/2/LV	(xxix) Peerkankaranai	1,178	160	34	3	15	4	15	3	1,114	150
20/2/LIII	(xxx) Perungalattur	1,519	310	127	9	248	157	18	5	1,126	139
20/2/XLVI	(xxxi) Perungudi	1,230	63	12	..	35	2	7	..	1,176	61
20/2/XL	(xxxii) Polichalur	1.254	377	59	21	257	178	40	13	898	165
20/2/XX	(xxxiii) Poonamallee	5,416	1,299	149	25	815	404	364	223	4,088	647
20/2/XXXI	(xxxiv) Pulal	1,981	373	50	4	567	269	31	4	1,333	96
20/2/XXVII	(xxxv) Sadayankuppam	348	61	73	20	91	37	..	..	184	4
20/2/XXIII	(xxxvi) Sennirkuppam	1,051	333	106	6	271	267	31	7	643	53
20/2/L	(xxxvii) Sittalapakkam	2,901	514	38	11	57	51	5	1	2,801	451
20/2/XI	(xxxviii) Soranjeri	519	177	61	3	227	163	..	..	231	11
20/2/XXXVIII	(xxxix) St. Thomas Mount-cum-Pallavaram	8.224	1,637	4	1	3	1	72	31	8,145	1,604
202/LII	(xL) Tambaram	23,627	3,027	329	30	347	90	126	60	22,825	2,847
20/2/XV	(xLi) Tinnanur	2,392	435	125	5	201	147	11	12	2,055	271
20/2/XVII	(xLii) Tirumahishai	3,278	1,158	218	12	983	875	922	168	1,155	103
20/2/LI	(xLiii) Tirunirmalai	2,308	306	65	2	117	48	65	22	2,061	234
20/2/XLIII	(xLiv) Tirusulam	1,594	895	9	4	4	..	4	..	1,577	891

Marginal workers		Non-workers	
Males	Females	Males	Females
25	26	27	28
110	70	26,351	43,961
359	385	31,069	51,472
3	80	3,481	6,526
262	171	33,815	55,531
6	39	479	703
41	37	871	848
4	1	593	950
45	49	5,643	9,967
2	7	591	932
20	12	1,922	1,552
2	7	3,684	7,250
349	185	12,562	20,921
10	67	614	887
8,391	5,260	873,895	1,474,962
..	3	1,938	3,198
..	..	580	909
..	..	535	845
4	5	903	1,342
..	4	290	427
23	16	732	1,143
9	1	2,196	3,468
15	32	3,776	6,704
..	2	1,090	1,700
6	12	552	794
1	5	1,471	2,527
117	85	23,246	37,848
1	..	1,030	1,627
63	19	7,950	12,638
17	32	1,523	2,365
7	51	1,665	2,733
16	6	1,080	1,882
1	3	1,353	2,144
121	275	6,629	9,927
..	2	2,727	4,179
54	33	315	578
7	9	1,088	1,709
3	75	3,161	5,064
30	15	591	875
457	58	8,850	14,141
204	91	23,017	36,957
28	34	2,795	4,543
17	154	2,315	4,092
23	62	2,767	4,487
2	3	923	1,385

PRIMARY CENSUS

Location code No.	Name of the Town	Area of town in sq. kms.	No. of occupied residential houses	No. of households
1	2	3	4	5
20/2/IX (xLv)	Tiruverkadu	18.59	3,488	3,555
20/2/XXVI (xLvi)	Tiruvottiyur	21,37	27,262	27,980
20/2/XIX (xLvii)	Varadharajapuram	1,97	425	427
20/2/XXXII(xLviii)	Vellanur	15.97	858	859
20/2/LVI (xLix)	Vengavasal	5.39	364	364
	Madukkarai			See Coimbatore
	Madurai			See Madurai
	Madurai Urban Agglomeration	111·96	175,971	177,256
20/10/XXV (i)	Avaniapuram	27·83	4,587	4,587
20/10/XXVIII (ii)	Harveypatti	0·28	1,255	1,255
20,10/XXIV (iii)	Madurai	46·99	157,888	159,154
20/10/XXI (iv)	Paravai	8·99	2,279	2,280
20/10/XX (v)	Samayanallur	3·42	1,416	1,417
20/10/XXIII (vi)	Thathaneri	4·18	167	167
20/10/XXVI (vii)	Thiagarajar Colony	0·09	159	159
20/10/XXVII (viii)	Tirunagar	0·70	1,098	1,103
20/10/XXIX (ix)	Tirupparangunram	13·24	5,398	5,407
20/10/XXII (x)	Vilangudi	6·24	1,724	1,727
20/2/LXV	Madurantakam	17·35	3,840	4,465
	Maduravoyal			See Madras
	Makkinampatti			See Pollachi
	Mallasamudram			See Mallasamudram
	Mallasamudram Urban Agglomeration	19·79	6,962	6,968
20/6/XXIX (i)	Attayyampatti	2·68	2,238	2,238
20/6/XXXIX (ii)	Mallasamudram	12·25	2,871	2,877
20/6/XXX (iii)	Marulayampalaiyam	0·82	235	235
20/6/XXXI (iv)	Papparapatti	2·85	1,424	1,424
20/6/XL (v)	Seppaiyapuram	1·19	194	194
	Mallur			See Mallur
	Mallur Urban Agglomeration	17·86	2,508	2,510
20/6/XXXIII (i)	Kumarapalaiyam	11·10	688	689
20/6/XXVIII (ii)	Mallur	6·76	1,820	1,821
20/11/VII	Manachchanellur	8·61	3,335	3,41
20/14/XVI	Manamadurai	8·93	3,377	3,420
20/11/XXIX	Manapparai	20·85	5,741	5,755
20/14/XXXVII	Mandapam	21·16	2,663	2,909
20/12/XXIII	Mannargudi	11·24	9,912	10,552
	Mappilaiurani			
	Marulayampalaiyam			See Tuticorin
	Masinigudi			See Mallasamudram
	Mattur			See Naduvattam
				See Madras

ABSTRACT

Total Population (including Institutional and Houseless population)			Scheduled Castes		Scheduled Tribes		Literate and educated persons	
Persons	Males	Females	Males	Females	Males	Females	Males	Females
6	7	8	9	10	11	12	13	14
17,226	8,853	8,373	3,710	3,545	54	63	4,921	2,760
134,014	69,929	64,085	7,228	6,889	294	282	50,464	35,115
2,151	1,090	1,061	404	444	..	..	677	389
4,332	2,190	2,142	617	599	..	..	1,015	433
1,791	951	840	366	355	..	..	624	433
Urban Agglomeration								
Urban Agglomeration								
907,732	465,074	442,658	25,042	23,863	1,377	1,367	354,561	262,293
21,692	11,057	10,635	1,642	1,590	..	..	7,013	4,335
6,377	3,245	3,132	56	59	4	1	2,606	1,981
820,891	420,739	400,152	21,073	19,989	1,270	1,276	322,684	240,879
11,099	5,676	5,423	694	653	..	..	4,056	2,698
6,665	3,393	3,272	388	358	11	7	2,557	1,611
787	403	384	98	91	..	..	290	174
977	515	462	..	..	..	..	465	370
5,751	2,996	2,755	30	4	..	..	2,694	2,284
25,254	12,966	12,288	752	782	92	83	9,258	5,739
8,239	4,084	4,155	309	337	..	..	2,938	2,222
22,373	11,491	10,882	1,359	1,374	155	152	7,455	4,572
Urban Agglomeration								
Urban Agglomeration								
Urban Agglomeration								
30,052	15,390	14,662	1,777	1,622	..	..	8,472	4,559
9,577	4,832	4,745	523	500	..	..	2,722	1,586
12,151	6,210	5,941	1,008	909	..	..	3,491	1,879
1,050	547	503	..	..	..	..	334	160
6,489	3,392	3,097	195	167	..	..	1,754	857
785	409	376	51	46	..	..	171	77
Urban Agglomeration								
10,602	5,326	5,276	1,312	1,301	..	..	2,727	1,561
2,988	1,484	1,504	428	448	..	..	657	324
7,614	3,842	3,772	884	853	..	..	2,070	1,237
15,461	7,796	7,665	1,090	1,122	8	11	5,579	3,801
17,050	8,601	8,449	1,021	991	52	67	6,410	4,287
27,252	13,950	13,302	1,442	1,285	91	88	9,767	6,184
14,806	7,452	7,354	679	681	4	6	4,783	3,114
51,738	26,491	25,247	1,545	1,503	225	220	20,889	15,654
Urban Agglomeration								
Urban Agglomeration								
Urban Agglomeration								
Urban Agglomeration								

Location code No.	Name of the Town	MAIN			
		Total Main workers (I to IX)		Cultivators (I)	
		Males	Females	Males	Females
1	2	15	16	17	18
20/2/IX (xLv)	Tiruverkadu	4,677	1,735	457	17
20/2/XXVI (xLvi)	Tiruvottiyur	34,107	2,745	62	..
20/2/XIX (xLvii)	Varadharajapuram	546	319	37	2
20/2/XXXII (xLviii)	Vellanur	1,262	359	557	191
20/2/LVI (xLix)	Vengavasal	461	109	36	5
	Madukkarai				See Coimbatore
	Madurai				See Madurai
	Madurai Urban Agglomeration	229,112	39,197	4,163	385
20/10/XXV (i)	Avaniapuram	5,927	2,119	577	72
20/10/XXVIII (ii)	Harveypatti	1,330	119	3	..
20/10/XXIV (iii)	Madurai	207,790	34,052	2,476	175
20/10/XXI (iv)	Paravai	2,544	454	229	31
20/10/XX (v)	Samayanallur	1,535	233	195	17
20/10/XXIII (vi)	Thathaneri	194	138	..	..
20/10/XXVI (vii)	Thiagarajar Colony	261	32	..	..
20/10/XXVII (viii)	Tirunagar	1,291	241	17	1
20/10/XXIX (ix)	Tirupparangunram	6,303	1,379	537	76
20/10/XXII (x)	Vilangudi	1,937	430	129	13
20/2/LXV	Madurantakam	5,549	1,380	768	205
	Maduravoyal				See Madras
	Makkinampatti				See Pollachi
	Mallasamudram				See Mallasamudram
	Mallasamudram Urban Agglomeration	9,864	4,977	999	422
20/6/XXIX (i)	Attayyampatti	3,066	1,236	191	64
20/6/XXXIX (ii)	Mallasamudram	3,867	2,358	479	251
20/6/XXX (iii)	Marulayampalaiyam	362	282	39	20
20/6/XXXI (iv)	Papparapatti	2,306	945	214	51
20/6/XL (v)	Seppaiyapuram	263	156	76	36
	Mallur				See Mallur
	Mallur Urban Agglomeration	3,238	1,583	545	210
20/6/XXXIII (i)	Kumarapalaiyam	963	675	199	111
20/6/XXVIII (ii)	Mallur	2,275	908	346	99
20/11/VII	Manachchanellur	4,218	915	425	43
20/14/XVI	Manamadurai	4,055	419	367	34
20/11/XXIX	Manapparai	7,258	1,349	1,356	297
20/14/XXXVII	Mandapam	3,349	417	88	1
20/12/XXIII	Mannargudi	13,297	2,126	950	91
	Mappilaiurani				See Tuticorin
	Marulayampalaiam				See Mallasamudram
	Masinigudi				See Naduvattam
	Mattur				See Madras

ABSTRACT

WORKERS									
Agricultural labourers (II)		Household industry V(a)	Other workers [III, IV, V (b)] VI to IX		Marginal workers		Non-workers		
Males	Females	Males	Females	Males	Females	Males	Females	Males	Females
19	20	21	22	23	24	25	26	27	28
1,584	1,070	50	10	2,586	638	83	559	4,093	6,079
59	7	332	209	33,654	2,529	211	113	35,611	61,227
251	247	2	1	256	69	..	3	544	739
450	159	8	2	247	7	1	1	927	1,782
144	64	5	2	276	38	9	22	481	709
Urban Agglomeration									
Urban Agglomeration									
5,596	2,606	12,107	6,414	207,246	29,792	842	1,381	235,120	402,080
842	475	1,319	950	3,189	622	7	10	5,123	8,506
6	..	8	3	1,313	116	6	15	1,909	2,998
2,963	858	10,219	5,265	192,132	27,754	788	1,302	212,161	364,798
463	322	43	6	1,809	95	23	2	3,109	4,967
263	120	30	17	1,047	79	5	2	1,853	3,037
103	116	14	15	77	7	..	..	209	246
..	..	..	..	261	32	..	..	254	430
1	..	259	108	1,014	132	1	5	1,704	2,509
716	543	201	32	4,849	728	2	41	6,661	10,868
239	172	14	18	1,555	227	10	4	2,137	3,721
1,465	832	86	29	3,230	314	113	166	5,829	9,336
Urban Agglomeration									
Urban Agglomeration									
Urban Agglomeration									
1,105	872	3,634	2,602	4,126	1,081	20	85	5,506	9,600
221	128	677	535	1,977	509	..	7	1,766	3,502
584	535	1,490	1,239	1,314	333	16	35	2,327	3,548
1	8	282	235	40	19	..	..	185	221
254	146	1,087	550	751	198	..	19	1,086	2,133
45	55	98	43	44	22	4	24	142	196
Urban Agglomeration									
721	779	537	278	1,435	316	38	359	2,050	3,334
294	313	311	217	159	34	18	123	503	706
427	466	226	61	1,276	282	20	236	1,547	2,628
585	420	124	61	3,084	394	20	47	3,558	6,703
171	32	329	36	3,188	317	5	56	4,541	7,974
491	456	142	29	5,269	567	11	113	6,681	11,840
..	..	7	21	13,254	395	134	197	3,969	16,740
766	578	423	238	11,158	1,219	164	188	13,030	22,933
Urban Agglomeration									
Urban Agglomeration									
Urban Agglomeration									
Urban Agglomeration									

PRIMARY CENSUS

Location code No.	Name of the Town	Area of town in sq. kms.	No. of occupied residential houses	No. of households
1	2	3	4	5
20/12/IV	Mayuram	11·26	11,059	13,326
	Melanattam			See Tirunelveli
	Melappalaiyam			See Tirunelveli
	Melmanambedu			See Madras
	Melpathi			See Neyveli
20/10/XIX	Melur	9·35	5,252	5,354
20/3/VII	Melvisharam	8·96	3,128	3,582
20/11/VIII	Mettupalaiyam (Tiruchchirappalli district)	8·21	1,801	1,815
20/8/II	Mettuppalaiyam (Coimbatore district)	7·20	12,235	12,393
20/6/II	Mettur	14·55	9,560	9,565
	Meyyanur			See Salem
	Milavittan			See Tuticorin
	Minambakkam			See Madras
20/15/XLIII	Mudalur	13·39	1,326	1,341
	Mudichchur			See Madras
20/14/XXXIV	Mudukulattur	22·76	1,870	1,870
	Mullakkadu			See Tuticorin
20/11/XI	Musiri	18·80	3,990	4,036
	Muthugounden Pudur Railway Colony			See Coimbatore
	Muttayyapuram			See Tuticorin
20/12/XXIX	Muttupet	11·27	3,176	3,355
	Nadukkuthagai			See Madras
	Naduvattam			See Naduvattam
	Naduvattam Urban Agglomeration	240·08	3,746	3,748
20/9/VI (i)	Masinigudi	134·03	1,350	1,351
20/9/V (ii)	Naduvattam	106·05	2,396	2,397
	Nagappattinam			See Nagappattinam
	Nagappattinam Urban Agglomeration	17·99	16,370	18,255
20/12/XXVII (i)	Akkaraipettai	4·00	1,248	1,256
20/12/XXVI (ii)	Andanappettai	0·70	262	269
20/12/XXV (iii)	Nagappattinam	13·29	14,860	16,730
20/16/IV	Nagercoil	24·27	31,849	32,945
20/6/XLIV	Namakkal	9·12	8,689	8,786
	Nambutalai			See Tondi
	Nandambakkam			See Madras
	Naranammalpuram			See Tirunelveli
	Narasimhanayakkanpalaiyam			See Coimbatore
	Narasojipatti			See Salem
	Naravarikuppam			See Madras
20/10/V	Nattam	12·43	3,946	3,946
	Nattapettai			See Kanchipuram
20/14/XIV	Nattarasankottai	13·34	1,211	1,211

ABSTRACT

Total population (including (institutional and House population)			Scheduled Castes		Scheduled Tribes		Literate and educated persons	
Persons	Males	Females	Males	Females	Males	Females	Males	Females
6	7	8	9	10	11	12	13	14
67,675	33,952	33,723	1,287	1,361	185	191	27,680	22,308
Urban Agglomeration								
Urban Agglomeration								
Urban Agglomeration								
Urban Agglomeration								
26,292	13,324	12,968	1,405	1,375	78	88	9,678	6,774
20,491	10,256	10,235	906	929	..	3	6,112	3,438
7,805	3,841	3,964	489	560	2	3	2,782	1,758
59,537	30,448	29,089	3,419	3,391	38	32	21,151	14,121
45,970	23,720	22,250	3,132	2,949	106	82	17,343	12,205
Urban Agglomeration								
Urban Agglomeration								
Urban Agglomeration								
5,743	2,612	3,131	45	56	..	..	1,883	2,182
Urban Agglomeration								
9,512	4,824	4,688	845	752	..	..	3,469	2,363
Urban Agglomeration								
17,777	8,964	8,813	859	825	81	76	6,440	4,680
Urban Agglomeration								
Urban Agglomeration								
16,487	8,026	8,461	726	658	63	75	5,538	3,697
Urban Agglomeration								
Urban Agglomeration								
18,032	9,372	8,660	5,017	4,732	486	496	5,096	2,719
5,893	3,075	2,818	562	553	473	480	1,656	1,030
12,139	6,297	5,842	4,455	4,179	13	16	3,440	1,689
Urban Agglomeration								
90,650	45,164	45,486	2,963	2,925	234	256	31,659	22,333
6,587	3,356	3,231	47	55	..	..	1,550	399
1,235	622	613	107	105	..	..	437	291
82,828	41,186	41,642	2,809	2,765	234	256	29,672	21,643
171,648	85,872	85,776	3,043	2,936	200	175	69,863	61,917
39,782	20,329	19,453	1,973	2,036	67	58	15,667	11,440
Urban Agglomeration								
Urban Agglomeration								
Urban Agglomeration								
Urban Agglomeration								
Urban Agglomeration								
Urban Agglomeration								
19,196	9,723	9,473	1,818	1,725	..	..	6,197	5,702
Urban Agglomeration								
4,855	2,274	2,581	195	207	16	13	1,502	1,105

Location code No.	Name of the Town	MAIN			
		Total main workers (I to IX)		Cultivators (I)	
		Males	Females	Males	Females
1	2	15	16	17	18
20/12/IV	Mayuram	16,673	11,451	920	19
	Melanattam				See Tirunelveli
	Melappalaiyam				See Tirunelveli
	Melmanambedu				See Madras
	Melpathi				See Neyveli
20/10/XIX	Melur	6,189	1,298	662	147
20/3/VII	Melvisharam	5,230	518	103	9
20/11/VIII	Mettupalaiyam (Tiruchchirappalli district)	2,114	739	346	70
20/8/II	Mettuppalaiyam (Coimbatore district)	17,052	3,483	487	40
20/6/II	Mettur	11,035	1,164	87	16
	Meyyanur				See Salem
	Milavittan				See Tuticorin
	Minambakkam				See Madras
20/15/XLIII	Mudalur	1,220	439	153	7
	Mudichchur				See Madras
20/14/XXXIV	Mudukulattur	2,123	280	614	112
	Mullakkadu				See Tuticorin
20/11/XI	Musiri	4,658	1,093	820	220
	Muthugounden Pudur Railway Colony				See Coimbatore
	Muttayyapuram				See Tuticorin
20/12/XXIX	Muttupet	3,824	706	430	28
	Nadukkuthagai				See Madras
	Naduvattam				See Naduvattam
	Naduvattam Urban Agglomeration	4,253	2,284	149	19
20/9/VI (i)	Masinigudi	1,626	468	149	19
20/9/V (ii)	Naduvattam	2,627	1,816	..	..
	Nagappattinam				See Nagappattinam
	Nagappattinam Urban Agglomeration	20,847	3,084	671	78
20/12/XXVII (i)	Akkaraipettai	1,767	453	3	..
20/12/XXVI (ii)	Andanappettai	339	105	37	2
20/12/XXV (iii)	Nagappattinam	18,741	2,526	631	76
20/16/IV	Nagercoil	41,168	9,754	1,394	58
20/6/XLIV	Namakkal	11,413	1,500	299	29
	Nambutalai				See Tondi
	Nandambakkam				See Madras
	Naranammalpuram				See Tirunelveli
	Narasimhanayakkanpalaiyam				See Coimbator
	Narasojipatti				See Salem
	Naravarikuppam				See Madras
20/10/V	Nattam	5,190	1,658	900	161
	Nattapettai				See Kanchipuram
20/14/XIV	Nattarasankottai	1,049	365	344	191

WORKERS									
Agricultural labourers (II)		Household industry V(a)		Other workers [III, IV, V (b) VI to IX]		Marginal workers		Non-workers	
Males	Females	Males	Females	Males	Females	Males	Females	Males	Females
19	20	21	22	23	24	25	26	27	28
571	18	455	138	14,727	1,276	97	148	17,182	32,124
Urban Agglomeration									
Urban Agglomeration									
Urban Agglomeration									
Urban Agglomeration									
809	542	160	149	4,558	460	67	105	7,068	11,565
94	60	1,505	210	3,528	239	74	504	4,952	9,213
327	469	499	74	942	126	11	124	1,716	3,101
1,192	676	432	237	14,941	2,530	112	353	13,284	25,253
290	118	127	44	10,531	986	28	64	12,657	21,022
Urban Agglomeration									
Urban Agglomeration									
Urban Agglomeration									
330	136	31	116	706	180	16	82	1,376	2,610
Urban Agglomeration									
254	52	53	10	1,202	106	15	317	2,686	4,091
Urban Agglomeration									
585	398	356	148	2,897	327	11	129	4,295	7,591
Urban Agglomeration									
Urban Agglomeration									
549	381	89	81	2,756	216	116	63	4,086	7,692
Urban Agglomeration									
Urban Agglomeration									
231	203	18	1	3,855	2,061	302	370	4,817	6,006
231	203	6	1	1,240	245	22	113	1,427	2,237
..	..	12	..	2,615	1,816	280	257	3,390	3,769
Urban Agglomeration									
588	282	346	249	19,242	2,475	209	297	24,108	42,105
27	24	..	3	1,737	426	28	55	1,561	2,723
64	78	14	11	224	14	..	..	283	508
497	180	332	235	17,281	2,035	181	242	22,264	38,874
1,161	333	1,574	2,184	37,039	7,179	211	512	44,493	75,510
106	152	223	144	10,785	1,175	68	129	8,848	17,824
Urban Agglomeration									
Urban Agglomeration									
Urban Agglomeration									
Urban Agglomeration									
Urban Agglomeration									
Urban Agglomeration									
1,515	1,159	115	23	2,660	315	18	144	4,515	7,671
Urban Agglomeration									
130	69	29	4	546	101	24	6	1,201	2,210

Location code No.		Name of the Town	Area of town in sq. kms.	No. of occupied residential houses	No. of households
1		2	3	4	5
		Navalpattu			See Tiruchchirappalli
20/15/LII		Nazareth	8·27	2,889	2,894
		Nazarethpettai			See Madras
20/4/VII		Nellikuppam	21·49	6,961	7,703
		Nelliyalam			See Devarshola
		Nemilicheri			See Madras
		Nerkunram			See Madras
		Neykkarappatti			See Salem
		Neyveli			See Neyveli
		Neyveli Urban Agglomeration	82·46	19,546	20,000
20/4/XII	(i)	Gengaikondan	3·00	1,596	1,657
20/4/XIII	(ii)	Melpathi	6·77	827	838
20/4/VIII	(iii)	Neyveli	72·69	17,123	17,505
20/12/XXI		Nidamangalam	3·57	1,216	1,333
20/10/XVIII		Nilakkottai	10.32	2,223	2,420
20/6/IV		Omalur	2·25	2,087	2,118
20/9/VII		Ootacamund	30·67	14,181	14,227
20/12/XX		Orattanadu (Mukthambalpuram)	2·32	1,943	2,009
20/7/XIV		Ottapparai	9·28	1,613	1,625
20/9/IV		O'Valley	103·43	4,592	4,595
20/16/II		Padmanabhapuram	5·08	3,470	3,637
20/5/V		Palakkodu	2·50	2,293	2,364
		Palani			See Palani
		Palani Urban Agglomeration	26·60	14,380	14,539
20/10/I	(i)	Palani	6·63	13,691	13,755
20/10/II	(ii)	Sivagiripatti	19·97	689	784
		Palayakayal			See Tuticorin
		Palayankottai			See Tirunelveli
		Palayankottai			See Tirunelveli
20/8/VI		Palladam	13·36	3,787	3,825
		Pallapalaiyam			See Coimbatore
		Pallapatti (Salem district)			See Salem
20/14/XXX		Pallapatti (Ramanathapuram district)	8·32	2,694	2,694
20/11/XV		Pallappatti (Tiruchchirappalli district)	4·10	3,089	3,497
		Pallattur			See Karaikkudi
		Pallavaram			See Madras
		Pallikkaranai			See Madras
20/3/XXVI		Pallikondai	17·48	2,700	3,124
		Pallipalaiyam			See Erode
		Pammal			See Madras
20/3/II		Panapakkam	5·71	1,249	1,619
20/4/V		Panruti	18·02	7,464	8,352
20/12/XIII		Papanasam	9.56	2,561	2,651
		Papparapatti			See Mallasamudram

ABSTRACT

Total population (including institutional and houseless population)			Scheduled Castes		Scheduled Tribes		Literate and educated persons	
Persons	Males	Females	Males	Females	Males	Females	Males	Females
6	7	8	9	10	11	12	13	14
Urban Agglomeration								
14,302	6,989	7,313	372	346	6	3	5,545	5,385
Urban Agglomeration								
40,489	20,557	19,932	6,212	5,899	13	13	12,377	7,716
Urban Agglomeration								
Urban Agglomeration								
Urban Agglomeration								
Urban Agglomeration								
98,866	50,639	48,227	5,165	4,769	142	132	40,318	30,580
7,338	3,877	3,461	514	459	17	16	2,829	1,588
3,528	1,799	1,729	503	494	11	14	924	453
88,000	44,963	43,037	4,148	3,816	114	102	36,565	28,539
6,561	3,321	3,240	309	305	1	1	2,391	1,744
11,920	6,037	5,883	995	961	346	328	3,868	2,844
10,309	5,126	5,183	413	410	10	8	3,428	2,559
78,277	40,443	37,834	8,616	8,368	110	115	30,522	22,314
10,332	5,323	5,009	217	161	11	20	4,149	2,920
6,414	3,278	3,136	238	231	..	..	2,071	921
21,148	10,746	10,402	3,737	3,544	201	213	6,137	3,548
18,246	9,156	9,090	973	902	16	9	7,048	6,093
13,024	6,719	6,305	177	151	6	..	3,802	2,128
Urban Agglomeration								
68,389	34,886	33,503	4,528	4,407	214	225	23,792	16,107
64,444	32,611	31,833	4,196	4,143	211	222	22,300	15,583
3,945	2,275	1,670	332	264	3	3	1,492	524
Urban Agglomeration								
Urban Agglomeration								
Urban Agglomeration								
16,528	8,579	7,949	1,309	1,259	..	..	5,691	3,300
Urban Agglomeration								
Urban Agglomeration								
10,725	5,342	5,383	945	958	..	..	3,271	1,925
17,507	8,129	9,378	211	197	..	..	6,278	5,037
Urban Agglomeration								
Urban Agglomeration								
Urban Agglomeration								
16,390	8,242	8,148	2,238	2,083	7	6	5,618	3,367
Urban Agglomeration								
Urban Agglomeration								
8,009	4,044	3,965	635	655	44	38	2,619	1,393
43,042	22,058	20,984	2,867	2,771	2	2	13,834	8,334
12,986	6,582	6,404	607	497	44	49	4,963	3,429
Urban Agglomeration								

Location code No.		Name of the Town	Area of town in sq. kms.	No. of occupied residential houses	No. of households
1		2	3	4	5
20/14/XVIII		Paramakkudi	11·87	11,990	12,570
20/15/XLVIII		Paramankurichchi	14·58	2,060	2,072
		Paravai			See Madurai
20/12/XXXI		Pattukkottai	21·17	9,629	9,934
		Peerkankaranai			See Madras
20/10/XXXII		Peraiyur	10·38	1,555	1,586
20/11/II		Perambalur	24·47	3,924	3,947
20/3/VIII		Peranambattu	7·61	4,254	5,287
20/10/XVI		Periyakulam	2·10	8,749	9,245
		Periyanayakkanpalaiyam			See Coimbatore
		Perungalattur			See Madra
		Perungudi			See Madras
		Perur			See Coimbatore
		Perur Chettipalaiyam			See Coimbatore
		Pettai			See Tirunelveli
20/6/XXXVI		Pillanallur	4·07	1,783	1,787
		Pirattiyur			See Tiruchchirappalli
20/2/V		Pddoatturupeta	6·47	2,473	2,490
		Polichalur			See Madras
		Pollachi			See Pollach
		Pollachi Urban Agglomeration	42·75	22,695	24,566
20/8/XXXIII	(i)	Chinnampalaiyam	1·92	970	970
20/8/XXXII	(ii)	Makkinampatti	4·71	736	736
20/8/XXVIII	(iii)	Pollachi	13·86	15,337	17,168
20/8/XXIX	(iv)	Puliyampatti	3·86	527	528
20/8/XXXI	(v)	Suleeswarampatti	5·50	2,676	2,708
20/8/XXX	(vi)	Uttukkuli	12·90	2,449	2,456
20/3/XXXI		Polur	13·79	3,442	4,395
		Ponmalai			See Tiruchchirappalli
20/13/V		Ponnamaravati	1·80	2,406	2,635
20/2/I		Ponneri	9·63	3,094	3,175
		Poonamallee			See Madras
20/4/XVII		Portonovo	11·81	3,241	3,550
20/13/III		Pudukkottai	12·13	16,582	16,877
		Puduvayal			See Karaikkudi
		Pulal			See Madras
20/2/III		Pulicat	11·86	1,455	1,460
		Puliyampatti			See Pollachi
20/15/I		Puliyangudi	42·32	9,657	9,705
20/11/XIV		Punjai Pugalur	21·01	3,288	3,324
20/7/II		Punjaipuliyampatti	5·77	2,692	2,695
		Putteri			See Kanchipuram

ABSTRACT

Total population (including institutional and house holds population)			Scheduled Castes		Scheduled Tribes		Literate and educated persons	
Persons	Males	Females	Males	Females	Males	Females	Males	Females
6	7	8	9	10	11	12	13	14
61,149	30,652	30,497	2,350	2,324	275	250	22,322	15,685
9,135	4,151	4,984	962	1,035	..	..	2,696	2,770
Urban Agglomeration								
49,484	25,320	24,164	1,296	1,010	113	129	18,276	12,540
Urban Agglomeration								
7,444	3,809	3,635	379	266	..	..	2,660	1,631
18,693	9,673	9,020	2,752	2,653	22	20	6,844	4,316
30,057	15,081	14,976	3,495	3,511	..	..	7,549	3,939
44,310	22,492	21,818	2,638	2,594	46	41	16,652	11,676
Urban Agglomeration								
Urban Agglomeration								
Urban Agglomeration								
Urban Agglomeration								
Urban Agglomeration								
Urban Agglomeration								
8,032	4,000	4,032	409	349	..	..	2,319	1,314
Urban Agglomeration								
13,128	6,735	6,393	436	417	64	69	3,362	823
Urban Agglomeration								
Urban Agglomeration								
114,971	59,517	55,454	6,022	5,860	252	237	43,701	29,852
4,036	2,074	1,962	234	213	..	..	1,448	1,036
3,643	2,065	1,578	257	240	4	4	1,442	585
82,354	42,588	39,766	3,827	3,801	239	229	32,250	22,927
2,307	1,222	1,085	145	131	..	..	790	467
12,091	6,205	5,886	687	639	..	..	4,360	2,745
10,540	5,363	5,177	872	836	9	4	3,411	2,092
21,656	10,895	10,761	601	571	62	66	6,894	4,232
Urban Agglomeration								
11,467	5,526	5,941	231	181	..	..	4,091	2,967
16,021	8,278	7,743	1,966	1,892	118	118	5,773	3,606
Urban Agglomeration								
20,100	9,079	11,021	995	1,139	11	18	6,112	5,860
87,952	44,821	43,131	4,076	3,749	50	61	33,811	24,304
Urban Agglomeration								
Urban Agglomeration								
7,396	3,718	3,678	423	432	168	161	1,841	1,174
Urban Agglomeration								
43,998	21,808	22,190	3,602	3,825	140	137	12,345	6,098
13,651	6,878	6,773	737	749	..	..	4,667	2,545
12,046	6,118	5,928	903	808	..	..	4,218	2,672
Urban Agglomeration								

Location code No.	Name of the Town	MAIN			
		Total main workers (I to IX)		Cultivators (I)	
		Males	Females	Males	Females
1	2	15	16	17	18
	Navalpattu			See Tiruchchirappalli	
20/15I/II	Nazareth	2,679	585	246	8
	Nazarethpettai				See Madras
20/4/VII	Nellikuppam	9,452	1,960	774	57
	Nelliyalam				See Devarshola
	Nemilicheri				See Madras
	Nerkunram				See Madras
	Neykkarappatti				See Salem
	Neyveli				See Neyveli
	Neyveli Urban Agglomeration	22,806	2,633	531	172
20/4/XII (i)	Gengaikondan	2,052	244	130	70
20/4/XIII (ii)	Melpathi	1,006	290	349	100
20/4/VIII (iii)	Neyveli	19,748	2,099	52	2
20/12/XXI	Nidamangalam	1,601	199	321	75
20/10/XVIII	Nilakkottai	3,031	564	456	39
20/6/IV	Omalur	2,650	501	120	5
20/9/VII	Ootacamund	19,590	4,557	33	3
20/12/XX	Orattanadu (Mukthambalpuram)	2,565	304	215	19
20/7/XIV	Ottapparai	2,134	1,168	130	46
20/9/IV	O'Valley	5,203	3,891	507	101
20/16/II	Padmanabhapuram	4,193	722	392	9
20/5/V	Palakkodu	3,679	339	592	39
	Palani				See Palani
	Palani Urban Agglomeration	17,938	3,716	750	104
20/10/I (i)	Palani	16,993	3,188	637	45
20/10/II (ii)	Sivagiripatti	945	528	113	59
	Palayakayal				See Tuticorin
	Palayankottai				See Tirunelveli
	Palayankottai				See Tirunelveli
20/8/VI	Palladam	5,324	1,930	445	115
	Pallapalaiyam				See Coimbatore
	Pallapatti (Salem district)				See Salem
20/14/XXX	Pallapatti (Ramanathapuram district)	3,370	2,516	49	9
20/11/XV	Pallappatti (Tiruchchirappalli district)	3,959	129	56	1
	Pallattur				See Karaikkudi
	Pallavaram				See Madras
	Pallikkaranai				See Madras
20/3/XXVI	Pallikondai	4,042	1,138	811	42
	Pallipalaiyam				See Erode
	Pammal				See Madras
20/3/II	Panapakkam	2,073	527	353	46
20/4/V	Panruti	11,269	2,434	1,409	245
20/12/XIII	Papanasam	3,128	374	349	11
	Papparapatti				See Mallasamudram

ABSTRACT

WORKERS									
Agricultutral labourers (II)		Household industry V(a)		Other workers [III, IV, V (b) VI to IX]		Marginal workers		Non-workers	
Males	Females	Males	Females	Males	Females	Males	Females	Males	Females
19	20	21	22	23	24	25	26	27	28
Urban Agglomeration									
109	83	27	29	2,297	465	35	25	4,275	6,703
Urban Agglomeration									
2,940	1,456	109	24	5,629	423	64	219	11,041	17,753
Urban Agglomeration									
Urban Agglomeration									
Urban Agglomeration									
Urban Agglomeration									
Urban Agglomeration									
604	290	94	37	21,577	2,134	109	72	27,724	45,522
148	65	53	7	1,721	102	6	9	1,819	3,208
326	149	8	1	323	40	..	3	793	1,436
130	76	33	29	19,533	1,992	103	60	25,112	40,878
117	22	12	2	1,151	100	9	56	1,711	2,985
428	228	50	28	2,097	269	36	102	2,970	5,217
96	19	357	74	2,077	403	10	73	2,466	4,609
24	7	124	26	19,409	4,521	71	72	20,782	33,205
127	50	32	25	2,191	210	17	10	2,741	4,695
76	60	15	30	1,913	1,032	4	98	1,140	1,870
203	80	20	1	4,473	3,709	62	85	5,481	6,426
1,177	191	67	106	2,557	416	44	113	4,919	8,255
450	88	97	15	2,540	197	20	32	3,020	5,934
Urban Agglomeration									
2,043	1,510	393	146	14,752	1,956	102	177	16,846	29,610
1,748	1,163	390	146	14,218	1,834	100	173	15,518	28,472
295	347	3	..	534	122	2	4	1,328	1,138
Urban Agglomeration									
Urban Agglomeration									
Urban Agglomeration									
952	1,255	158	49	3,769	511	2	20	3,253	5,999
Urban Agglomeration									
Urban Agglomeration									
162	130	6	19	3,153	2,358	15	131	1,957	2,736
86	7	8	..	3,809	121	2	5	4,168	9,244
Urban Agglomeration									
Urban Agglomeration									
Urban Agglomeration									
780	792	283	83	2,168	221	32	218	4,168	6,792
Urban Agglomeration									
Urban Agglomeration									
241	263	687	145	792	73	157	396	1,814	3,042
1,365	1,271	322	67	8,173	851	128	243	10,661	18,307
605	51	74	49	2,100	263	28	153	3,426	5,877
Urban Agglomeration									

Location code No.		Name of the Town	Area of town in sq. kms.	No. of occupied residential houses	No. of Households
1		2	3	4	5
		Puttur			See Salem
20/11/V		Puvalur	6·44	1,536	1,625
20/14/XXIII		Rajapalaiyam	11·36	23,585	23,590
20/14/XXXV		Ramanathapuram	5·89	7,970	8,442
20/14/XXXVIII		Rameswaram	52·24	5,406	5,479
		Ranippettai			See Arcot
20/6/XXXV		Rasipuram	10·28	7,336	7,362
		Reddipatti			See Salem
20/14/XXI		Rosalpatti	4·72	1,732	1,732
		Sadayankuppam			See Madras
		Salem			See Salem
		Salem Urban Agglomeration	97·84	107,767	109,444
20/6/XI	(i)	Alagapuram	8·53	2,074	2,075
20/6/IX	(ii)	Ammapalaiyam	1·79	2,277	2,277
20/6/XIII	(iii)	Ammapettai	7·93	1,721	1,729
20/6/XV	(iv)	Annadanapatti	3·53	2,953	2,961
20/6/XXI	(v)	Jarikondalampatti	1·81	2,632	2,632
20/6/XX	(vi)	Kandampatti	2·34	895	895
20/6/XIV	(vii)	Komarasamipatti	4·04	1,021	1,021
20/6/XXIV	(viii)	Kondalampatti	3·29	1,486	1,486
20/6/XVII	(ix)	Meyyanur	1·25	1,747	1,747
20/6/X	(x)	Narasojipatti	1·30	551	551
20/6/XXIII	(xi)	Neykkarappatti	3·98	1,325	1,326
20/6/XVI	(xii)	Pallapatti	1·48	826	826
20/6/XXII	(xiii)	Puttur	5·88	1,483	1,483
20/6/VIII	(xiv)	Reddipatti	2·27	970	975
20/6/VI	(xv)	Salem	19·93	73,367	75,015
20/6/VII	(xvi)	Seelanayakkanpatti	11·08	3,694	3,694
20/6/XIX	(xvii)	Sivadapuram	2·92	1,207	1,207
20/6/XVIII	(xviii)	Suramangalam	10·85	5,597	5,603
20/6/XII	(xix)	Thadampatti	3·64	1,941	1,941
		Samaynallur			See Madurai
20/15/II		Sankarankovil	12·40	8,417	8,742
		Sankarapuram			See Karaikkudi
		Sankarnagar			See Tirunelveli
20/15/XLIV		Sattankulam	15·88	2,812	2,825
20/14/XXXII		Sattur	3·79	5,817	5,820
		Sattuvacheri			See Vellore
20/7/I		Satyamangalam	29·24	6,692	6,743
20/15/XX		Sawyerpuram	4·28	2,426	2,430
		Seelanayakkanpatti			See Salem
		Seevur			See Gudiyattam
		Senaipalarniyam			See Vembadittalam
		Sennirkuppam			See Madras
		Seppalyapuram			See Mallasamudram

ABSTRACT

Total population (including institutional and houseless population)			Scheduled Castes		Scheduled Tribes		Literate and educated persons	
Persons	Males	Females	Males	Females	Males	Females	Males	Females
6	7	8	9	10	11	12	13	14
Urban Agglomeration								
7,355	3,667	3,688	592	587	3	3	2,605	1,724
101,640	51,769	49,871	6,841	6,724	113	124	36,314	23,171
45,719	23,217	22,502	1,346	1,293	31	23	17,636	13,069
27,928	14,634	13,294	623	590	6	6	9,278	5,442
Urban Agglomeration								
33,625	17,134	16,491	1,545	1,546	34	17	11,803	7,740
Urban Agglomeration								
8,362	4,704	3,658	824	680	12	12	3,391	1,648
Urban Agglomeration								
Urban Agglomeration								
518,615	265,712	252,903	27,017	26,384	222	206	176,042	120,671
10,474	5,190	5,284	1,107	1,052	..	..	3,528	2,951
11,159	5,764	5,395	814	791	2	4	3,727	2,445
7,535	3,841	3,694	300	317	2	1	1,953	1,053
12,478	6,442	6,036	591	540	8	10	3,330	1,841
12,464	6,341	6,123	533	530	..	..	3,560	2,029
4,095	2,103	1,992	511	526	..	..	982	460
4,274	2,234	2,040	465	446	..	..	1,275	720
6,668	3,424	3,244	755	711	..	..	1,313	495
7,375	3,752	3,623	58	53	..	..	2,480	1,649
2,411	1,244	1,167	131	115	..	..	556	228
6,185	3,180	3,005	299	258	..	..	1,039	449
3,372	1,800	1,572	64	51	5	2	864	437
6,906	3,537	3,369	303	296	..	..	1,054	415
4,467	2,391	2,076	301	263	..	..	1,310	651
361,394	185,054	176,340	16,325	16,005	139	114	132,302	94,421
16,337	8,411	7,926	861	844	62	71	3,927	1,908
5,579	2,855	2,724	672	686	..	..	1,293	697
26,676	13,576	13,100	2,203	2,172	4	4	9,204	6,623
8,766	4,573	4,193	724	728	..	..	2,345	1,199
Urban Agglomeration								
42,084	21,123	20,961	3,597	3,651	116	103	14,053	8,209
Urban Agglomeration								
Urban Agglomeration								
13,364	6,324	7,040	569	543	..	..	4,741	4,605
27,143	13,840	13,303	420	300	106	98	9,992	6,930
Urban Agglomeration								
31,040	15,953	15,087	1,246	1,192	103	95	10,134	6,393
11,650	5,652	5,998	697	692	13	8	4,067	3,745
Urban Agglomeration								
Urban Agglomeration								
Urban Agglomeration								
Urban Agglomeration								
Urban Agglomeration								

Location code No.	Name of the Town	MAIN			
		Total main workers (I to IX)		Cultivators (I)	
		Males	Females	Males	Females
1	2	15	16	17	18
20/14/XVIII	Paramakkudi	15,418	4,419	677	156
20/15/XLVIII	Paramankurichchi	2,027	1,596	185	12
	Paravai				See Madurai
20/12/XXXI	Pattukkottai	12,863	2,080	905	137
	Peerkankaranai				See Madras
20/10/XXXII	Peraiyur	1,998	645	416	70
20/11/II	Perambalur	4,748	1,365	1,220	347
20/3/VIII	Peranambattu	7,577	700	271	15
20/10/XVI	Periyakulam	11,454	2,303	1,521	89
	Periyanayakkanpalaiyam				See Coimbatore
	Perungalattur				See Madras
	Perungudi				See Madras
	Perur				See Coimbatore
	Perur Chettipalaiyam				See Coimbatore
	Pettai				See Tirunelveli
20/6/XXXVI	Pillanallur	2,439	1,614	219	135
	Pirattiyur				See Tiruchchirappalli
20/2/II	Poddatturupeta	3,699	2,145	391	172
	Polichalur				See Madras
	Pollachi				See Pollachi
	Pollachi Urban Agglomeration	33,910	7,520	1,574	370
20/8/XXXIII (i)	Chinnampalaiyam	1,189	289	55	22
20/8/XXXII (ii)	Makkinampatti	994	419	141	44
20/8/XXVIII (iii)	Pollachi	24,190	4,607	672	60
20/8/XXIX (iv)	Puliyampatti	675	113	60	13
20/8/XXXI (v)	Suleeswarampatti	3,535	640	162	7
20/8/XXX (vi)	Uttukkuli	3,327	1,452	484	224
20/3/XXXI	Polur	5,435	1,197	924	123
	Ponmalai				See Tiruchchirappalli
20/13/V	Ponnamaravati	2,845	553	414	119
20/2/I	Ponneri	3,856	464	321	8
	Poonamallee				See Madras
20/4/XVII	Portonovo	3,550	492	367	13
20/13/III	Pudukkottai	20,472	2,597	442	62
	Puduvayal				See Karaikkudi
	Pulal				See Madras
20/2/III	Pulicat	2,114	155	48	1
	Puliyampatti				See Pollachi
20/15/I	Puliyangudi	12,625	8,888	1,922	878
20/11/XIV	Punjai Pugalur	4,154	1,990	808	335
20/7/II	Punjaipuliyampatti	3,721	896	268	34
	Putteri				See Kanchipuram

ABSTRACT

WORKERS

Agricultural labourers (II)		Household industry V(a)		Other workers [III, IV, V (b) & VI to IX]		Marginal workers			Non-workers	
Males	Females	Males	Females	Males	Females	Males	Females		Males	Females
19	20	21	22	23	24	25	26		27	28
227	160	4,355	2,973	10,159	1,130	222	552		15,012	25,526
284	128	208	1,023	1,350	433	60	368		2,064	3,020
Urban Agglomeration										
1,531	926	233	105	10,194	912	81	207		12,376	21,877
Urban Agglomeratian										
438	406	37	19	1,107	150	65	406		1,746	2,584
657	733	129	48	2,742	237	28	113		4,897	7,542
331	206	710	142	6,265	337	34	336		7,470	13,940
2,989	1,404	124	113	6,820	697	41	213		10,997	19,302
Urban Agglomeration										
Urban Agglomeration										
Urban Agglomeration										
Urban Agglomeration										
Urban Agglomeration										
Urban Agglomeration										
154	106	1,312	1,171	754	202	10	21		1,551	2,397
Urban Agglomeration										
439	419	2,179	1,403	690	151	36	49		3,000	4,199
Urban Agglomeration										
Urban Agglomeration										
2,228	2,004	955	319	29,153	4,827	147	413		25,460	47,521
110	104	11	3	1,013	160	1	12		884	1,661
247	224	62	32	544	119	13	48		1,058	1,111
705	678	446	182	22,367	3,687	64	215		18,334	34,944
112	74	14	4	489	22	41	24		506	948
113	115	121	55	3,139	463	5	25		2,665	5,221
941	809	301	43	1,601	376	23	89		2,013	3,636
732	662	151	73	3,628	339	29	62		5,431	9,502
Urban Agglomeration										
39	45	201	72	2,191	317	44	88		2,637	5,300
451	159	123	45	2,961	252	97	189		4,325	7,090
Urban Agglomeration										
262	22	288	93	2,633	364	56	218		5,473	10,311
148	48	456	166	19,426	2,321	152	177		24,197	40,357
Urban Agglomeration										
Urban Agglomeration										
42	..	40	38	1,984	116	6	10		1,598	3,513
Urban Agglomeration										
3,283	3,667	1,497	2,716	5,923	1,627	85	589		9,098	12,713
1,461	1,352	132	44	1,753	259	97	138		2,627	4,645
270	160	364	62	2,819	640	33	149		2,364	4,883
Urban Agglomeration										

PRIMARY CENSUS

Location code No.		Name of the Town	MAIN			
			Total main workers (I to IX)		Cultivators (I)	
			Males	Females	Males	Females
1		2	15	16	17	18
		Puttur				See Salem
20/11/V		Puvalur	1,974	746	540	97
20/14/XXIII		Rajapalaiyam	29,618	8,630	2,107	117
20/14/XXXV		Ramanathapuram	10,666	976	181	13
20/14/XXXVIII		Rameswaram	7,616	509	39	2
		Ranippettai				See Arcot
20/6/XXXV		Rasipuram	10,331	3,367	373	71
		Reddipatti				See Salem
20/14/XXI		Rosalpatti	2,101	945	75	46
		Sadayankuppam				See Madras
		Salem				See Salem
		Salem Urban Agglomeration	150,999	30,526	3,736	829
20/6/XI	(i)	Alagapuram	2,713	604	191	40
20/6/IX	(ii)	Ammapalaiyam	3,095	375	63	5
20/6/XIII	(iii)	Ammapettai	2,336	731	210	13
20/6/XV	(iv)	Annadanapatti	4,047	732	186	75
20/6/XXI	(v)	Jarikondalampatti	4,008	1,174	90	29
20/6/XX	(vi)	Kandampatti	1,294	83	113	11
20/6/XIV	(vii)	Komarasamipatti	1,285	277	227	53
20/6/XXIV	(viii)	Kondalampatti	2,107	851	68	8
20/6/XVII	(ix)	Meyyanur	2,158	325	44	2
20/6/X	(x)	Narasojipatti	709	81	138	7
20/6/XXIII	(xi)	Neykkarappatti	2,093	935	287	152
20/6/XVI	(xii)	Pallapatti	1,007	191	72	22
20/6/XXII	(xiii)	Puttur	2,251	1,036	649	206
20/6/VIII	(xiv)	Reddipatti	1,330	448	162	35
20/6/VI	(xv)	Salem	103,897	18,588	725	72
20/6/VII	(xvi)	Seelanayakkanpatti	5,252	1,049	92	5
20/6/XIX	(xvii)	Sivadapuram	1,764	704	124	27
20/6/XVIII	(xviii)	Suramangalam	6,976	1,378	179	45
20/6/XII	(xix)	Thadampatti	2,677	964	116	22
		Samayanallur				See Madurai
20/15/II		Sankarankovil	11,949	4,872	441	209
		Sankarapuram				See Karaikkudi
		Sankarnagar				See Tirunelveli
20/15/XLIV		Sattankulam	3,299	508	265	5
20/14/XXXII		Sattur	7,475	4,033	46	4
		Sattuvacheri				See Vellore
20/7/I		Satyamangalam	9,617	2,958	1,166	136
20/15/XX		Sawyerpuram	2,890	839	794	18
		Seelanayakkanpatti				See Salem
		Seevur				See Gudiyattam
		Semaipalaiyam				See Vembadithalam
		Semmirkuppam				See Madras
		Seppaiyapuram				See Manamadurai

ABSTRACT

WORKERS										
	Agricultural labourers (II)		Household industry V(a)		Other workers [III, IV, V (b) VI to IX]		Marginal workers		Non-workers	
	Males	Females	Males	Females	Males	Females	Males	Females	Males	Females
	19	20	21	22	23	24	25	26	27	28
Urban Agglomeration	611	514	164	100	659	35	9	2	1,634	2,940
	5,075	3,878	898	1,038	21,538	3,597	179	752	21,972	40,489
	68	7	374	60	10,043	896	83	250	12,468	21,276
	3	2	34	24	7,540	481	79	42	6,939	12,743
Urban Agglomeration	256	358	1,765	1,172	7,937	1,766	26	260	6,777	12,864
Urban Agglomeration	109	172	41	49	1,876	678	2	16	2,601	2,697
Urban Agglomeration										
Urban Agglomeration	4,512	3,247	28,191	9,222	114,560	17,228	657	2,522	114,056	219,855
	211	138	26	16	2,285	410	3	16	2,474	4,664
	12	16	69	8	2,951	346	5	4	2,664	5,016
	493	260	834	360	799	98	..	2	1,505	2,961
	400	132	429	70	3,032	455	70	81	2,325	5,223
	159	92	2,046	493	1,713	560	74	316	2,259	4,633
	122	17	87	3	972	52	1	..	808	1,909
	474	168	76	3	508	53	2	89	947	1,674
	110	141	1,329	516	600	186	..	27	1,317	2,366
	9	2	73	34	2,032	287	24	74	1,570	3,224
	234	21	10	2	327	51	1	7	534	1,079
	264	427	1,089	180	453	176	1	9	1,086	2,061
	81	57	20	8	834	104	..	..	793	1,381
	375	663	920	117	307	50	4	125	1,282	2,208
	65	89	32	17	1,071	307	2	4	1,059	1,624
	749	373	18,881	6,824	83,542	11,319	410	1,464	80,747	156,288
	297	154	1,416	193	3,447	697	4	48	3,155	6,829
	88	152	78	21	1,474	504	15	122	1,076	1,898
	79	40	347	134	6,371	1,159	13	38	6,587	11,684
	290	305	429	223	1,842	414	28	96	1,868	3,133
Urban Agglomeration	725	1,041	764	2,112	10,019	1,510	98	493	9,076	15,596
Urban Agglomeration										
Urban Agglomeration	215	218	275	22	2,544	263	104	335	2,921	6,197
	30	47	155	1,488	7,244	2,494	57	350	6,308	8,920
Urban Agglomeration	1,639	1,639	869	292	5,943	891	55	142	6,281	11,987
	1,027	547	112	22	957	252	4	12	2,758	5,147
Urban Agglomeration										
Urban Agglomeration										
Urban Agglomeration										
Urban Agglomeration										
Urban Agglomeration										

Locations code No.	Name of the Town	Area of town in sq. kms.	No. of occupied residential houses	No. of households
1	2	3	4	5
	Sevilimedu			See Kanchipuram
20/3/XXII	Shembakkam	4·91	1,631	1,855
20/15/XXXV	Shencottah	2·68	5,369	5,432
20/3/IV	Sholinghur	14·23	2,898	3,513
20/14/I	Singampunari	2·59	2,512	2,533
20/12/II	Sirkazhi	13·29	4,635	5,231
	Sittalapakkam			See Madras
	Sivadapuram			See Salem
20/14/XIII	Sivaganga	6·97	4,833	4,834
	Sivagiripatti			See Palani
	Sivakasi			See Sivakasi
	Sivakasi Urban Agglomeration	12·94	18,231	18,433
20/14/XXVII (i)	Sivakasi	6·82	12,539	12,740
20/14/XXIX (ii)	Tiruttangal	6·12	5,692	5,693
20/15/XXXVII	Sivanthipuram	5·01	2,294	2,295
	Soranjeri			See Madras
20/2/VIII	Sriperumbudur	19·39	2,363	2,435
	Srirangam			See Tiruchchirappalli
20/15/XVIII	Srivaikuntam	9·22	3,740	3,753
20/14/XXII	Srivilliputtur	5·72	13,951	14,236
	St. Thomas Mount-cum-Pallavaram			See Madras
	Suleeswarampatti			See Pollachi
	Sulur			See Coimbatore
	Suramangalam			See Salem
	Surampatti			See Erode
	Tachchanallur			See Tirunelveli
	Talaiyuttu			See Tirunelveli
	Tambaram			See Madras
20/6/V	Taramangalam	9·49	3,119	3,123
20/11/IX	Tattayyangarpettai	17·13	2,656	2,726
20/10/XIV	Teni Allinagaram	21·94	11,103	11,120
20/15/XXXIII	Tenkasi	25·96	10,100	10,358
	Thadampatti			See Salem
20/12/XIX	Thanjavur	29·15	33,690	35,604
	Thathaneri			See Madurai
	Thiagarajar Colony			See Madurai
20/12/XVIII	Thiruvaiyaru	5·61	2,727	2,992
20/12/XXIV	Thiruvarur	11·48	7,813	8,595
20/4/VI	Thorapadi	2·06	1,121	1,275
20/4/I	Tindivanam	22·37	9,397	10,557
	Tinnanur			See Madras
20/12/IX	Tirubuvanam	3·80	1,859	2,206
	Tiruchchendur			See Tiruchchendur

ABSTRACT

Total population (including institutional and house less population)			Scheduled Castes		Scheduled Tribes		Literate and educated persons	
Persons	Males	Females	Males	Females	Males	Females	Males	Females
6	7	8	9	10	11	12	13	14
Urban Agglomeration								
9,500	4,818	4,682	1,819	1,774	262	288	3,228	2,128
25,075	12,552	12,523	1,144	1,129	122	116	9,186	6,191
17,396	8,892	8,504	361	376	58	56	5,581	3,312
11,901	6,103	5,798	478	463	26	23	4,010	2,496
25,507	13,084	12,423	2,379	2,328	14	10	9,726	6,869
Urban Agglomeration								
Urban Agglomeration								
24,832	12,552	12,280	753	589	66	70	10,094	7,653
Urban Agglomeration								
Urban Agglomeration								
83,072	41,950	41,122	3,761	3,660	110	112	29,132	20,559
59,827	30,361	29,466	2,229	2,180	108	108	21,482	15,244
23,245	11,589	11,656	1,532	1,480	2	4	7,650	5,315
9,616	4,783	4,833	203	189	..	..	3,464	2,588
Urban Agglomeration								
10,926	5,506	5,420	1,409	1,402	78	78	3,488	2,304
Urban Agglomeration								
16,128	7,831	8,297	775	824	76	78	5,707	4,630
61,458	30,443	31,015	1,683	1,607	1	1	21,403	13,716
Urban Agglomeration								
Urban Agglomeration								
Urban Agglomeration								
Urban Agglomeration								
Urban Agglomeration								
Urban Agglomeration								
Urban Agglomeration								
Urban Agglomeration								
14,942	7,622	7,320	469	451	...	..	4,168	2,551
11,539	5,718	5,821	1,251	1,279	40	45	3,746	2,394
53,018	27,049	25,969	3,410	3,387	5	9	17,793	11,583
49,214	24,328	24,886	3,020	3,094	79	77	17,764	12,746
Urban Agglomeration								
184,015	94,495	89,520	5,950	5,463	195	198	73,734	56,338
Urban Agglomeration								
Urban Agglomeration								
14,013	6,877	7,136	923	940	22	17	5,074	4,109
43,654	21,801	21,853	2,472	2,506	137	133	16,652	12,654
6,513	3,356	3,157	285	297	..	..	2,216	1,431
56,520	29,214	27,306	3,550	3,356	277	241	21,201	14,025
Urban Agglomeration								
10,584	5,301	5,283	502	505	..	..	3,444	2,140
Urban Agglomeration								

Location code No.	Name of the Town	MAIN			
		Total main workers (I to IX)		Cultivators (I)	
		Males	Females	Males	Females
1	2	15	16	17	18
	Sevilimedu			See Kanchipuram	
20/3/XXII	Shembakkam	2,302	315	33	3
20/15/XXXV	Shencottah	6,141	1,974	690	55
20/3/IV	Sholinghur	4,544	849	616	49
20/14/I	Singampunari	3,350	542	633	138
20/12/II	Sirkazhi	5,989	666	810	57
	Sittalapakkam			See Madras	
	Sivadapuram			See Salem	
20/14/XIII	Sivaganga	5,093	631	167	14
	Sivagiripatti			See Palani	
	Sivakasi			See Sivakasi	
	Sivakasi Urban Agglomeration	24,465	13,136	423	101
20/14/XXVII	(i) Sivakasi	17,452	8,025	82	8
20/14/XXIX	(ii) Tiruttangal	7,013	5,111	341	93
20/15/XXXVII	Sivanthipuram	2,378	744	223	43
	Soranjeri			See Madras	
20/2/VIII	Sriperumbudur	2,792	797	557	49
	Srirangam			See Tiruchchirappalli	
20/15/XVIII	Srivaikuntam	3,781	617	495	28
20/14/XXII	Srivilliputtur	16,026	9,340	955	325
	St. Thomas Mount-cum-Pallavaram			See Madras	
	Suleeswarampatti			See Pollachi	
	Sulur			See Coimbatore	
	Suramangalam			See Salem	
	Surampatti			See Erode	
	Tachchanallur			See Tirunelveli	
	Talaiyuttu			See Tirunelveli	
	Tambaram			See Madras	
20/6/V	Taramangalam	4,757	2,366	796	476
20/11/IX	Tattayyangarpettai	3,191	1,425	725	125
20/10/XIV	Teni Allinagaram	14,653	4,532	939	92
20/15/XXXIII	Tenkasi	12,837	5,146	1,123	130
	Thadampatti			See Salem	
20/12/XIX	Thanjavur	44,578	7,286	1,395	83
	Thathaneri			See Madurai	
	Thiagarajar Colony			See Madurai	
20/12/XVIII	Thiruvaiyaru	3,319	560	347	26
20/12/XXIV	Thiruvarur	10,581	1,604	725	49
20/4/VI	Thorapadi	1,864	349	197	27
20/4/I	Tindivanam	13,341	1,668	1,155	74
	Tinnanur			See Madras	
20/12/IX	Tirubuvanam	3,142	1,152	237	13
	Tiruchchendur			See Tiruchchendur	

ABSTRACT

WORKERS									
Agricultural labourers (II)		Household industry V(a)		Other workers [III, IV, V(b) VI to IX]		Marginal workers		Non-workers	
Males	Females	Males	Females	Males	Females	Males	Females	Males	Females
19	20	21	22	23	24	25	26	27	28
Urban Agglomeration									
50	40	75	25	2,144	247	15	43	2,501	4,324
921	504	240	922	4,290	493	104	420	6,307	10,129
299	462	625	94	3,004	244	105	165	4,243	7,490
453	131	85	50	2,179	223	6	77	2,747	5,179
1,108	204	84	28	3,987	377	245	755	6,850	11,002
Urban Agglomeration									
Urban Agglomeration									
127	33	64	35	4,735	549	42	24	7,417	11,625
Urban Agglomeration									
Urban Agglomeration									
1,015	912	335	1,971	22,692	10,152	146	2,522	17,339	25,464
127	194	245	1,344	16,998	6,479	125	2,415	12,784	19,026
888	718	90	627	5,694	3,673	21	107	4,555	6,438
319	161	39	394	1,797	146	49	428	2,356	3,661
Urban Agglomeration									
731	476	150	100	1,354	172	30	115	2,684	4,508
Urban Agglomeration									
543	264	108	52	2,635	273	33	89	4,017	7,591
1,559	2,142	1,925	2,998	11,587	3,875	65	153	14,352	21,522
Urban Agglomeration									
Urban Agglomeration									
Urban Agglomeration									
Urban Agglomeration									
Urban Agglomeration									
Urban Agglomeration									
Urban Agglomeration									
Urban Agglomeration									
410	457	1,992	1,169	1,559	264	15	112	2,850	4,842
596	943	648	223	1,222	134	61	150	2,466	4,246
3,212	2,339	248	96	10,254	2,005	36	159	12,360	21,278
1,534	1,660	717	1,298	9,463	2,058	74	556	11,417	19,184
Urban Agglomeration									
2,791	992	2,297	1,195	38,095	5,016	566	724	49,351	81,510
Urban Agglomeration									
Urban Agglomeration									
540	210	54	32	2,378	292	117	301	3,441	6,275
967	756	185	83	8,764	716	35	44	11,185	20,205
225	211	582	43	860	68	1	182	1,491	2,626
609	492	138	95	11,439	1,007	206	606	15,667	25,032
Urban Agglomeration									
457	325	1,485	712	983	102	42	138	2,117	3,993
Urban Agglomeration									

Location code No.	Name of the Town	Area of town in sq. kms.	No. of occupied residential houses	No. of households
1	2	3	4	5
	Tiruchchendur Urban Agglomeration	79·77	14,771	14,893
20/15/XLVII	(i) Arumuganeri	26·85	4,664	4,703
20/15/XLVI	(ii) Kayalpattinam	29·55	4,921	4,938
20/15/XLV	(iii) Tiruchchendur	23·37	5,186	5,252
	Tiruchchirappalli			See Tiruchchirappalli
	Tiruchchirappalli Urban Agglomeration	144·99	122,396	125,176
20/11/XX	(i) Abishekapuram	9·62	2,101	2,101
20/11/XXI	(ii) Alathur	7·75	3,660	3,661
20/11/XXV	(iii) Ariyamangalam	7·99	4,361	4,380
20/11/XXVII	(iv) Golden Rock Railway Colony	0·98	3,584	3,586
20/11/XXIII	(v) Navalpattu	17·38	1,081	1,082
20/11/XIX	(vi) Pirattiyur	10·59	2,657	2,658
20/11/XXVIII	(vii) Ponmalai	24·61	11,744	11,809
20/11/XVIII	(viii) Srirangam	18·47	13,416	14,016
20/11/XVII	(ix) Tiruchchirappalli	23·26	69,694	71,775
20/11/XXII	(x) Tiruverambur	4·16	3,713	3,717
20/11/XXIV	(xi) Tuvagudi	19·42	5,487	5,493
20/11/XXVI	(xii) Ulkadai Ariyamangalam	0·76	898	898
20/6/XXXVIII	Tiruchengodu	25·19	12,697	12,736
20/2/LVIII	Tirukkalukkunram	15·63	4,055	4,139
20/12/XVII	Tirukkattuppalli	4·79	2,462	2,496
20/4/III	Tirukkoyilur	12·00	3,800	4,182
	Tirumahishai			See Madras
20/10/XXXI	Tirumangalam	10·70	6,130	6,143
20/12/I	Tirumullaivasal	17·26	1,982	2,057
	Tirumuruganpundi			See Tiruppur
	Tirunagar			See Madurai
20/12/X	Tirunageswaram	6·75	2,209	2,386
	Tirunelveli			See Tirunelveli
	Tirunelveli Urban Agglomeration	87·47	64,780	67,462
20/15/XXV	(i) Alaganeri	1.10	361	361
20/15/XXIX	(ii) Melanattam	0·90	381	390
20/15/XXVIII	(iii) Melappalaiyam	16·87	9,485	11,588
20/15/XXVI	(iv) Naranammalpuram	8·57	2,911	2,930
20/15/XXXI	(v) Palayankottai (M)	17·00	17,153	17,267
20/15/XXX	(vi) Palayankottai	4·88	1,282	1,282
20/15/XXIII	(vii) Pettai	3·41	175	176
20/15/XXVII	(viii) Sankarnagar	8·49	707	707
20/15/XXIV	(ix) Tachchanallur	1·40	3,905	3,909
20/15/XXII	(x) Talaiyuttu	9·70	1,214	1,307
20/15/XXI	(xi) Tirunelveli	15·15	27,206	27,545
	Tirunirmalai			See Madras
	Tirupperanguntam			See Madurai

BSTRACT

otal population (including institutional and houseless population)			Scheduled Castes		Scheduled Tribes		Literate and educated persons	
Persons	Males	Females	Males	Females	Males	Females	Males	Females
6	7	8	9	10	11	12	13	14
68,884	32,555	36,329	2,960	3,046	17	15	23,077	21,564
21,107	9,954	11,153	956	985	15	14	6,986	6,378
23,544	10,350	13,194	850	872	..	..	7,391	8,215
24,233	12,251	11,982	1,154	1,189	2	1	8,700	6,971
Irban Agglomeration								
609,548	312,756	296,792	24,336	23,025	1,304	1,297	243,251	183,287
11,628	6,668	4,960	307	109	21	22	5,666	3,166
17,023	8,531	8,492	1,389	1,354	52	53	6,667	5,142
19,236	9,859	9,377	704	665	10	6	7,171	5,009
19,150	9,816	9,334	1,110	1,037	75	68	8,745	7,313
4,715	2,405	2,310	697	727	2	3	1,744	1,040
11,895	6,098	5,797	1,244	1,168	..	..	3,778	2,585
55,995	29,495	26,500	2,600	2,205	124	116	22,811	16,536
64,241	32,409	31,832	2,222	2,205	164	167	25,010	19,597
362,945	183,691	178,354	12,079	11,793	835	851	143,287	112,002
15,297	8,415	6,882	962	821	18	7	6,424	3,584
24,720	13,542	11,178	979	898	3	4	10,740	6,633
3,603	1,827	1,776	43	43	..	..	1,208	680
53,941	27,940	26,001	2,601	2,544	7	5	18,086	11,0580
19,804	10,081	9,723	820	809	126	102	6,875	4,070
11,999	6,119	5,880	677	660	..	..	4,489	3,012
21,837	11,123	10,714	1,369	1,304	65	57	7,634	5,377
Urban Agglomeration								
29,977	15,251	14,726	1,010	897	..	..	11,410	8,292
10,326	5,081	5,245	726	651	..	..	2,484	1,477
Urban Agglomeration								
Urban Agglomeration								
10,925	5,458	5,467	501	471	..	..	3,654	2,274
Urban Agglomeration								
323,344	161,256	162,088	14,765	15,429	297	293	120,130	88,395
1,511	719	792	305	368	..	..	477	360
1,463	692	771	52	63	..	..	509	296
57,683	28,109	29,574	1,989	2,195	3	2	18,415	9,751
13,085	6,652	6,433	1,165	1,150	22	20	4,785	3,150
87,302	43,618	43,684	3,931	4,151	126	134	35,547	30,516
5,740	2,813	2,927	333	352	..	..	1,895	1,430
754	386	368	56	55	..	..	294	167
3,563	1,878	1,685	250	229	7	5	1,474	1,087
17,269	8,642	8,627	1,152	1,148	19	14	5,865	3,861
6,124	3,096	3,028	811	849	..	..	1,859	1,133
128,850	64,651	64,199	4,721	4,869	120	118	49,010	36,644
Urban Agglomeration								
Urban Agglomeration								

PRIMARY CENSUS

Location code No.		Name of the Town	MAIN			
			Total main workers (I to IX)		Cultivators (I)	
			Males	Females	Males	Females
1		2	15	16	17	18
		Tiruchchendur Urban Agglomeration	15,010	3,057	1,018	68
20/15/XLVII	(i)	Arumuganeri	4,910	1,324	688	53
20/15/XLVI	(ii)	Kayalpattinam	3,955	629	18	4
20/15/XLV	(iii)	Tiruchchendur	6,145	1,104	312	11
		Tiruchchirappalli			See Tiruchchirappalli	
		Tiruchchirappalli Urban Agglomeration	153,139	22,920	4,029	480
20/11/XX	(i)	Abishekapuram	2,290	320	74	25
20/11/XXI	(ii)	Alathur	3,826	734	262	16
20/11/XXV	(iii)	Ariyamangalam	5,128	885	108	12
20/11/XXVII	(iv)	Golden Rock Railway Colony	4,252	361	—	..
20/11/XXIII	(v)	Navalpattu	1,297	270	230	22
20/11/XIX	(vi)	Pirattiyur	2,946	694	395	165
20/11/XXVIII	(vii)	Ponmalai	13,520	1,779	284	46
20/11/XVIII	(viii)	Srirangam	15,515	2,881	808	69
20/11/XVII	(ix)	Tiruchchirappalli	92,219	13,634	1,276	75
20/11/XXII	(x)	Tiruverambur	4,605	244	316	21
20/11/XXIV	(xi)	Tuvagudi	6,470	887	273	29
20/11/XXVI	(xii)	Ulkadai Ariyamangalam	1,071	231	3	..
20/6/XXXVIII		Tiruchengodu	17,230	3,667	689	266
20/2/LVIII		Tirukkalukkunram	5,327	1,089	762	23
20/12/XVII		Tirukkattuppalli	2,946	612	398	37
20/4/III		Tirukkoyilur	5,449	704	402	15
		Tirumahishai				See Madras
20/10/XXXI		Tirumangalam	7,219	2,270	462	227
20/12/I		Tirumullaivasal	2,709	807	432	23
		Tirumuruganpundi				See Tiruppur
		Tirunagar				See Madurai
20/12/X		Tirunageswaram	3,001	406	308	9
		Tirunelveli				See Tirunelveli
		Tirunelveli Urban Agglomeration	76,594	24,777	3,349	688
20/15/XXV	(i)	Alaganeri	369	131	103	10
20/15/XXIX	(ii)	Melanattam	365	148	4	1
20/15/XXVIII	(iii)	Melappalaiyam	13,488	12,009	427	48
20/15/XXVI	(iv)	Naranammalpuram	3,163	519	502	181
20/15/XXXI	(v)	Palayankottai (M)	18,567	4,563	466	118
20/15/XXX	(vi)	Palayankottai	1,349	361	45	15
20/15/XXIII	(vii)	Pettai	182	39	39	4
20/15/XXVII	(viii)	Sankarnagar	822	148	27	3
20/15/XXIV	(ix)	Tachchanallur	4,303	1,076	500	135
20/15/XXII	(x)	Talaiyuttu	1,446	349	269	49
20/15/XXI	(xi)	Tirunelveli	32,540	5,434	967	124
		Tirunirmalai				See Madras
		Tiruppparangunram				See Madurai

ABSTRACT

WORKERS									
Agricultural labourers (II)		Household industry V(a)		Other workers [III, IV, V,(b) VI to IX]		Marginal workers		Non-workers	
Males	Females	Males	Females	Males	Females	Males	Females	Males	Females
19	20	21	22	23	24	25	26	27	28
1,321	979	240	206	12,431	1,804	137	241	17,408	33,031
729	513	64	110	3,429	648	29	86	5,015	9,743
3	..	101	21	3,833	604	30	28	6,365	12,537
589	466	75	75	5,169	552	78	127	6,028	10,751
Urban Agglomeration									
4,667	2,804	6,435	3,680	138,008	15,956	1,100	1,470	158,517	272,402
112	104	55	18	2,049	173	5	10	4,373	4,630
490	372	58	24	3,016	322	99	22	4,606	7,736
483	266	220	88	4,317	519	41	31	4,690	8,461
1	..	5	2	4,246	359	12	13	5,552	8,960
156	90	10	20	901	138	..	..	1,108	2,040
397	222	28	3	2,126	304	12	65	3,140	5,038
235	207	209	136	12,792	1,390	64	84	15,911	24,637
1,185	860	528	224	12,994	1,728	153	395	16,741	28,556
1,145	596	5,103	2,999	84,695	9,964	538	668	90,934	164,052
338	41	31	5	3,920	177	141	112	3,669	6,526
119	46	29	5	6,049	807	35	69	7,037	10,222
6	..	159	156	903	75	..	1	756	1,544
714	798	1,043	467	14,784	2,136	29	317	10,681	22,017
691	407	1,031	283	2,843	376	21	37	4,733	8,597
560	283	65	53	1,923	239	89	85	3,084	5,183
640	234	71	33	4,336	422	54	113	5,620	9,897
Urban Agglomeration									
475	451	167	249	6,115	1,343	73	176	7,959	12,280
786	565	14	25	1,477	194	8	324	2,364	4,114
Urban Agglomeration									
Urban Agglomeration									
485	66	996	237	1,212	94	61	631	2,396	4,430
Urban Agglomeration									
3,214	2,396	4,033	14,449	65,998	7,244	934	4,049	83,728	133,262
62	26	1	81	203	14	..	60	350	601
48	28	3	33	310	86	10	1	317	622
582	467	2,264	10,992	10,215	502	335	614	14,286	16,951
281	160	63	50	2,317	128	47	198	3,442	5,716
604	506	656	725	16,841	3,214	52	457	24,999	38,664
20	43	73	129	1,211	174	25	51	1,439	2,515
36	28	..	1	107	6	9	26	195	303
36	8	2	33	757	104	8	30	1,048	1,507
385	450	49	241	3,369	250	109	692	4,230	6,859
122	115	42	98	1,013	87	64	266	1,586	2,413
1,038	565	880	2,066	29,655	2,679	275	1,654	31,836	57,111
Urban Agglomeration									
Urban Agglomeration									

Location code No.		Name of the Town	Area of town in sq. kms.	No. of occupied residential houses	No. of households
1		2	3	4	5
20/3/XXXIII		Tiruppattur (North Arcot district)	4·65	6,389	9,506
20/14/II		Tiruppattur (Ramanathapuram district)	9·46	4,355	4,409
		Tiruppur			See Tiruppur
		Tiruppur Urban Agglomeration	90·98	47,780	48,098
20/8/III	(i)	Avanashi	8·75	3,344	3,401
20/8/VIII	(ii)	Chettipalaiyam	10·39	1,237	1,258
20/8/IV	(iii)	Tirumuruganpundi	14·76	1,602	1,638
20/8/VII	(iv)	Tiruppur	43·52	36,758	36,841
20/8/X	(v)	Veerapandi	11·64	1,263	1,274
20/8/IX	(vi)	Velampalaiyam	1·92	3,576	3,686
20/14/XV		Tiruppuvanam	11·31	3,210	3,263
		Tirusulam			See Madras
		Tiruttangal			See Sivakasi
20/2/VII		Tiruttani	11·40	5,037	5,156
20/12/XXVIII		Tirutturaipundi	11·94	4,266	4,346
20/2/IV		Tiruvallur	14·78	6,246	6,318
20/3/XXIV		Tiruvannamalai	13·37	12,427	18,007
		Tiruverambur			See Tiruchchirappalli
		Tiruvarekadu			See Madras
20/3/XXIX		Tiruvettipuram	16·18	3,814	5,157
20/12/VIII		Tiruvidaimarudur	9·86	2,272	2,477
		Tiruvottiyur			See Madras
20/15/XLI		Tisaiyanvilai	1·34	3,454	3,477
		Tondi			See Tondi
		Tondi Urban Agglomeration	12·38	2,978	2,998
20/14/XII	(i)	Nambutalai	8·46	994	994
20/14/XI	(ii)	Tondi	3·92	1,984	2,004
		Torappadi			See Vellore
20/12/VI		Tranquebar	18·51	3,401	3,546
20/11/I		Turaiyur	14·55	5,185	5,201
		Tuticorin			See Tuticorin
		Tuticorin Urban Agglomeration	198·71	52,377	52,959
20/15/XIV	(i)	Attimarappatti	5·78	1,339	1,385
20/15/XV	(ii)	Ayanadaippu	6·74	370	380
20/15/XIII	(iii)	Korampallam	5·75	630	634
20/15/XVI	(iv)	Mappilaiurani	8·71	1,363	1,367
20/15/XI	(v)	Milavittan	35·73	1,135	1,146
20/15/IX	(vi)	Mullakkadu	18·79	398	408
20/15/X	(vii)	Muttayyapuram	18·88	5,913	5,977
20/15/XVII	(viii)	Palayakayal	22·79	977	994
20/15/VIII	(ix)	Tuticorin (M)	13·38	39,336	39,741
20/15/XII	(x)	Tuticorin	2·16	916	927
		Tuticorin			See Tuticorin
		Tuvagudi			See Tiruchchirappalli

ABSTRACT

Total population (including institutional and houseless population)			Scheduled Castes		Scheduled Tribes		Literate and educated persons	
Persons	Males	Females	Males	Females	Males	Females	Males	Females
6	7	8	9	10	11	12	13	14
52,441	27,005	25,436	3,224	3,264	41	37	18,250	12,565
22,152	10,969	11,183	960	912	..	..	8,236	6,155
Urban Agglomeration								
215,859	111,692	104,167	7,934	7,691	10	8	78,886	49,325
15,182	7,734	7,448	1,157	1,153	..	..	5,229	3,403
5,652	2,900	2,752	427	431	..	..	1,534	888
7,114	3,650	3,464	420	385	..	..	2,236	1,159
165,223	85,747	79,476	4,596	4,408	10	8	62,416	39,598
6,112	3,179	2,933	462	411	..	..	1,892	896
16,576	8,482	8,094	872	903	..	..	5,579	3,381
15,663	7,861	7,802	539	533	34	29	5,513	3,445
Urban Agglomeration								
Urban Agglomeration								
24,496	12,432	12,064	1,064	1,051	530	521	8,225	5,316
20,694	10,552	10,142	2,335	2,195	104	96	7,971	5,805
32,156	16,284	15,872	2,385	2,376	78	84	12,084	8,781
89,462	45,773	43,689	4,655	4,702	440	423	31,601	21,316
Urban Agglomeration								
Urban Agglomeration								
25,074	12,644	12,430	1,263	1,239	114	112	8,444	5,328
11,305	5,655	5,650	626	610	44	43	4,147	2,959
Urban Agglomeration								
16,484	8,058	8,426	496	517	..	..	5,523	4,691
Urban Agglomeration								
16,204	7,714	8,490	619	600	3	4	4,712	3,256
5,056	2,234	2,822	155	129	..	..	979	839
11,148	5,480	5,668	464	471	3	4	3,733	2,417
Urban Agglomeration								
18,610	9,089	9,521	975	1,004	8	17	6,080	5,029
23,592	11,984	11,608	1,580	1,529	161	185	8,587	6,113
Urban Agglomeration								
250,677	128,254	122,423	11,888	11,537	181	162	92,154	70,348
6,058	3,065	2,993	431	436	..	..	1,778	1,231
1,592	859	733	379	323	..	..	604	304
2,930	1,492	1,438	505	491	1	..	1,064	696
6,518	3,332	3,186	799	733	11	9	1,878	1,265
5,099	2,577	2,522	746	751	5	7	1,617	1,094
1,917	947	970	228	274	..	..	596	442
24,872	13,503	11,369	1,646	1,496	26	17	8,774	5,081
4,664	2,278	2,386	765	765	..	..	1,310	1,030
192,949	98,121	94,828	5,886	5,775	138	129	73,552	58,558
4,078	2,080	1,998	503	493	..	..	981	647
Urban Agglomeration								
Urban Agglomeration								

Loaticon code No.		Name of the Town	MAIN			
			Total main workers (I to IX)		Cultivators (I)	
			Males	Females	Males	Females
1		2	15	16	17	18
20/3/XXXIII		Tiruppattur (North Arcot district)	13,409	1,460	253	8
20/14/II		Tiruppattur (Ramanathapuram district)	5,009	814	586	93
		Tiruppur				See Tiruppur
		Tiruppur Urban Agglomeration	71,896	18,574	1,654	412
20/8/III	(i)	Avanashi	4,818	1,497	359	119
20/8/VIII	(ii)	Chettipalaiyam	1,895	491	128	33
20/8/IV	(iii)	Tirumuruganpundi	2,545	865	296	73
20/8/VII	(iv)	Tiruppur	55,133	13,960	465	93
20/8/X	(v)	Veerapandi	2,020	895	171	80
20/8/IX	(vi)	Velampalaiyam	5,485	866	235	14
20/14/XV		Tiruppuvanam	3,854	591	684	
		Tirusulam				See Madras
		Tiruttangal				See Sivakasi
20/2/VII		Tiruttani	6,142	1,083	586	184
20/12/XXVIII		Tirutturaipundi	5,311	905	459	
20/2/IV		Tiruvallur	7,478	898	295	16
20/3/XXXIV		Tiruvannamalai	22,417	2,746	998	77
		Tiruverambur				See Tiruchchirappalli
		Tiruverkadu				See Madras
20/3/XXIX		Tiruvettipuram	6,121	1,130	449	18
20/12/VIII		Tiruvidaimarudur	2,806	332	352	21
		Tiruvottiyur				See Madras
20/15/XLI		Tisaiyanvilai	3,854	596	648	3
		Tondi				See Tondi
		Tondi Urban Agglomeration	3,529	202	487	40
20/14/XII	(i)	Nambutalai	889	40	98	17
20/14/XI	(ii)	Tondi	2,640	162	389	23
		Torappadi				See Vellore
20/12/VI		Tranquebar	4,029	468	346	27
20/11/I		Turaiyur	6,248	987	325	30
		Tuticorin				See Tuticorin
		Tuticorin Urban Agglomeration	66,065	12,010	1,608	309
20/15/XIV	(i)	Attimarappatti	1,721	673	487	38
20/15/XV	(ii)	Ayanadaippu	459	116	92	9
20/15/XIII	(iii)	Korampallam	804	447	130	58
20/15/XVI	(iv)	Mappilaiurani	1,742	797	74	15
20/15/XI	(v)	Milavittan	1,392	421	271	51
20/15/IX	(vi)	Mullakkadu	559	141	167	6
20/15/X	(vii)	Muttayyapuram	8,029	1,608	216	113
20/15/XVII	(viii)	Palayakayal	1,283	731	55	6
20/15/VIII	(ix)	Tuticorin (M)	48,963	6,911	114	13
20/15/XII	(x)	Tuticorin	1,113	165	2	
		Tuticorin				See Tuticorin
		Tuvagudi				See Tiruchchirappalli

ABSTRACT

WORKERS										
Agricultural labourers (II)		Household industry V(a)		Other workers [III, IV, V, (b) VI to IX]		Marginal workers		Non-workers	
Males	Females	Males	Females	Males	Females	Males	Females	Males	Females
19	20	21	22	23	24	25	26	27	28
54	14	1,039	412	12,063	1026	54	135	13,542	23,841
610	184	183	78	3,630	459	18	8	5,942	10,361
Urban Agglomeration									
2,453	1,920	6,127	2,631	61,662	13,611	140	960	39,656	84,633
600	469	229	100	3,630	809	4	73	2,912	5,878
282	228	526	17	959	213	4	18	1,001	2,243
291	287	468	264	1,490	241	15	316	1,090	2,283
535	457	3,506	1,972	50,627	11,438	110	353	30,504	65,163
349	320	248	226	1,252	269	1	26	1,158	2,012
396	159	1,150	52	3,704	641	6	174	2,991	7,054
1,182	313	97	24	1,891	210	7	71	4,000	7,140
Urban Agglomeration									
Urban Agglomeration									
606	406	240	54	4,710	439	76	408	6,214	10,573
1,009	542	58	28	3,785	311	138	445	5,103	8,792
780	223	108	52	6,295	607	247	155	8,559	14,819
574	366	418	100	20,427	2,203	143	259	23,213	40,684
Urban Agglomeration									
Urban Agglomeration									
409	403	813	274	4,450	435	109	305	6,414	10,995
648	95	101	51	1,705	165	61	64	2,788	5,254
Urban Agglomeration									
345	53	192	124	2,669	416	139	145	4,065	7,685
Urban Agglomeration									
93	34	19	30	2,930	98	129	108	4,056	8,180
10	..	1	1	780	22	91	31	1,254	2,751
83	34	18	29	2,150	76	38	77	2,802	5,429
Urban Agglomeration									
1,048	141	91	20	2,544	280	44	188	5,016	8,865
543	448	495	92	4,885	417	39	190	5,697	10,431
Urban Agglomeration									
989	1,049	529	434	62,939	10,218	489	942	61,700	109,471
222	321	1	2	1,011	312	1	111	1,343	2,209
12	47	..	..	355	60	1	2	399	615
234	261	6	6	434	122	..	19	688	972
16	86	11	11	1,641	685	3	4	1,587	2,385
116	98	40	26	965	246	2	5	1,183	2,096
58	15	1	1	333	119	4	18	384	811
130	72	15	4	7,668	1,419	78	144	5,396	9,617
182	127	63	28	983	570	2	6	993	1,649
18	22	361	345	48,470	6,531	380	582	48,778	87,335
1	..	31	11	1,079	154	18	51	949	1,782
Urban Agglomeration									
Urban Agglomeration									

Location code No.		Name of the Town	Area of town in sq. kms.	No. of occupied residential houses	No. of Households
1		2	3	4	5
20/15/XLIX		Udangudi	19·85	3,568	3,673
		Udayendram			See Vaniyambadi
20/8/XXXVI		Udumalaippettai	8·18	10,678	11,195
		Ulkadai Ariyamangalam			See Tiruchchirappalli
		Urachchikkottai			See Bhavani
20/10/XXX		Usilampatti	13·84	4,448	4,613
20/10/XII		Uttamapalaiyam	11·91	3,871	3,879
20/2/LXIV		Uttiramerur	39·64	3,968	4,144
		Uttukkuli			See Pollachi
20/12/III		Vaitheeswarankoil	6·17	1,175	1,256
20/12/XIV		Valangiman	5·59	1,913	1,954
20/8/XXXIV		Valparai	393·68	25,355	25,528
20/3/XXX		Vandavasi	5·03	3,232	3,717
		Vaniyambadi			See Vaniyambadi
		Vaniyambadi Urban Agglomeration	20·12	10,599	13,413
20/3/XVII	(i)	Devasthanam	4·20	582	643
20/3/XVI	(ii)	Jaffrabad	1·44	473	696
20/3/XVIII	(iii)	Udayendram	5·50	1,404	1,557
20/3/XV	(i)	Vaniyambadi	8·98	8,140	10,517
		Varadharajapuram			See Madras
20/10/XVII		Vattalkundu	12·95	3,344	3,636
20/12/XXX		Vedaranniyam	33·99	5,421	5,462
20/10/IV		Vedasandur	2·20	1,289	1,328
		Veerakeralam			See Coimbatore
20/6/III		Veerakkalputtur	4·75	2,562	2,562
		Veerapandi			See Tiruppur
		Veerappanchattiram			See Erode
		Velampalaiyam			See Tiruppur
		Vellalore			See Coimbatore
		Vellanur			See Madras
		Vellore			See Vellore
		Vellore Urban Agglomeration	33·47	30,528	47,128
20/3/XXIII	(i)	Allapuram	1·90	2,530	3,273
20/3/XII	(ii)	Darapadavedu	3·77	2,437	2,998
20/3/XIII	(iii)	Katpadi Extension	1·61	1,262	1,692
20/3/XXI	(iv)	Konavattam	2·71	591	991
20/3/XXIV	(v)	Sattuvacheri	6·52	2,385	3,006
20/3/XXV	(vi)	Torappadi	5·10	1,065	1,297
20/3/XX	(vii)	Vellore	10·54	19,879	33,360
20/3/XIV	(viii)	Virudambattu	1·32	379	511
		Vembaditalam			See Vembaditalam
		Vembaditalam Urban Agglomeration	3·80	1,235	1,235
20/6 XXVII	(i)	Semmipalaiyam	1·71	[illegible]	306
20/6/XXVI	(ii)	Vembaditalam	2·09	929	929

ABSTRACT

Total population (including institutional and houseless population)			Scheduled Castes		Scheduled Tribes		Literate and educated persons	
Persons	Males	Females	Males	Females	Males	Females	Males	Females
6	7	8	9	10	11	12	13	14
17,993	8,360	9,633	410	392	..	..	5,901	5,985
Urban Agglomeration								
54,852	27,969	26,883	2,710	2,733	4	2	21,443	16,011
Urban Agglomeration								
Urban Agglomeration								
24,364	12,501	11,863	977	1,018	7	4	8,661	6,110
19,650	10,119	9,531	907	827	..	..	6,903	4,357
19,489	9,816	9,673	1,135	1,046	44	41	6,027	3,374
Urban Agglomeration								
5,838	2,993	2,845	658	594	46	55	2,132	1,350
9,323	4,608	4,715	686	687	..	..	3,507	2,533
115,452	59,059	56,393	26,818	26,920	330	330	38,448	23,458
20,447	10,301	10,146	1,090	1,043	7	9	7,138	4,311
Urban Agglomeration								
75,042	37,390	37,652	6,188	6,243	32	32	22,917	16,274
3,326	1,685	1,641	479	487	..	..	850	463
3,935	2,001	1,934	226	225	..	..	939	578
8,674	4,315	4,359	1,468	1,502	2	4	2,285	1,388
59,107	29,389	29,718	4,015	4,029	30	28	18,843	13,845
Urban Agglomeration								
18,022	9,094	8,928	427	486	..	..	6,463	4,495
26,573	12,944	13,629	1,798	1,851	21	19	8,827	5,963
6,382	3,240	3,142	413	376	..	..	2,234	1,409
Urban Agglomeration								
11,742	6,193	5,549	181	193	..	..	4,663	3,125
Urban Agglomeration								
Urban Agglomeration								
Urban Agglomeration								
Urban Agglomeration								
Urban Agglomeration								
247,041	124,763	122,278	13,225	13,032	139	142	86,358	63,737
17,028	8,556	8,472	554	581	6	8	5,696	4,285
15,825	7,970	7,855	991	1,011	3	3	5,466	3,711
9,425	4,515	4,910	274	148	6	6	4,014	4,033
5,192	2,573	2,619	543	560	..	..	1,598	972
14,752	7,481	7,271	628	756	3	5	4,865	3,207
7,681	4,370	3,311	559	372	19	12	2,940	1,598
174,247	87,846	86,401	9,049	9,018	82	86	60,957	45,382
2,891	1,452	1,439	627	586	20	22	822	549
Urban Agglomeration								
5,667	2,946	2,721	197	194	..	..	1,736	991
1,344	747	597	32	25	..	..	243	45
4,323	2,199	2,124	165	169	..	..	1,493	946

MAIN

Location code No.	Name of the Town	Total main workers (I to IX)		Cultivators (I)	
		Males	Females	Males	Females
1	2	15	16	17	18
20/15/XLIX	Udangudi	3,866	497	434	9
	Udayendram				See Vaniyambadi
20/8/XXXVI	Udumalaippettai	15,272	2,995	470	70
	Ulkadai Ariyamangalam				See Tiruchchirappalli
	Urachchikkottai				See Bhuvani
20/10/XXX	Usilampatti	5,892	1,407	790	171
20/10/XII	Uttamapalaiyam	5,300	1,705	649	52
20/2/LXIV	Uttiramerur	5,188	1,118	2,176	251
	Uttukkuli				See Pollachi
20/12/III	Vaitheeswarankoil	1,614	161	485	39
20/12/XIV	Valangiman	2,402	565	406	9
20/8/XXXIV	Valparai	30,383	25,128	47	40
20/3/XXX	Vandavasi	5,095	1,545	413	53
	Vaniyambadi				See Vaniyambadi
	Vaniyambadi Urban Agglomeration	18,859	2,520	934	39
20/3/XVII	(i) Devasthanam	1,050	124	287	14
20/3/XVI	(ii) Jaffrabad	1,086	182	39	1
20/3/XVIII	(iii) Udayendram	2,152	878	267	13
20/3/XIV	(iv) Vaniyambadi	14,571	1,336	341	11
	Varadharajapuram				See Madras
20/10/XVII	Vattalkundu	4,373	605	551	52
20/12/XXX	Vedaranniyam	6,937	1,212	1,719	181
20/10/IV	Vedasandur	1,641	379	80	21
	Veerakeralam				See Coimbatore
20/6/III	Veerakkalputtur	3,003	213	91	7
	Veerapandi				See Tiruppur
	Veerappanchattiram				See Erode
	Velampalaiyam				See Tiruppur
	Vellalore				See Coimbatore
	Vellanur				See Madras
	Vellore				See Vellore
	Vellore Urban Agglomeration	63,283	11,182	868	48
20/3/XXIII	(i) Allapuram	4,203	971	47	3
20/3/XII	(ii) Darapadavedu	3,647	508	159	16
20/3/XIII	(iii) Katpadi Extension	1,931	494	28	..
20/3/XXI	(iv) Konavattam	1,369	105	59	1
20/3/XXXIV	(v) Sattuvacheri	3,985	1,086	113	14
20/3/XXV	(vi) Torappaddi	1,786	286	75	3
20/3/XX	(vii) Vellore	45,581	7,675	380	10
20/3/XIV	(viii) Virudambattu	781	57	7	1
	Vembaditalam				See Vembadítalam
	Vembaditalam Urban Agglomeration	1,800	491	162	45
20/6/XXVII	(i) Senaipalaiyam	507	214	92	35
20/6/XXVI	(ii) Vembaditalam	1,293	277	70	10

ABSTRACT

WORKERS

Agricultural labourers (II)		Household industry V(a)		Other workers [III, IV, V(b) VI to IX]		Marginal workers		Non-workers	
Males	Females	Males	Females	Males	Females	Males	Females	Males	Females
19	20	21	22	23	24	25	26	27	28
415	44	88	133	2,929	311	33	342	4,461	8,794
Urban Agglomeration									
556	645	236	125	14,010	2,155	111	157	12,586	23,731
Urban Agglomeration									
Urban Agglomeration									
1,286	720	175	38	3,641	478	116	375	6,493	10,081
2,451	1,375	38	7	2,162	271	30	172	4,789	7,654
1,117	703	90	14	1,805	150	75	842	4,553	7,713
Urban Agglomeration									
343	76	18	2	768	44	116	327	1,263	2,357
808	446	78	31	1,110	79	30	31	2,176	4,069
59	41	166	31	30,111	25,016	1,012	915	27,664	30,350
326	301	606	833	3,750	358	4	51	5,202	8,550
Urban Agglomeration									
775	639	1,219	281	15,931	1,561	64	533	18,467	34,599
161	61	21	8	581	41	3	449	632	1,068
11	11	314	76	722	94	..	7	915	1,745
384	450	287	117	1,214	298	37	22	2,126	3,459
219	117	597	80	13,414	1,128	24	55	14,794	28,327
Urban Agglomeration									
758	206	55	45	3,009	302	3	22	4,718	8,301
1,319	552	72	9	3,827	470	51	285	5,956	12,132
121	152	45	33	1,395	173	..	2	1,599	2,761
Urban Agglomeration									
184	72	91	18	2,637	116	12	7	3,178	5,329
Urban Agglomeration									
Urban Agglomeration									
Urban Agglomeration									
Urban Agglomeration									
Urban Agglomeration									
Urban Agglomeration									
1,057	604	5,645	3,078	55,713	7,452	297	1,344	61,183	109,752
63	27	830	394	3,263	547	34	72	4,319	7,429
212	100	97	51	3,179	341	21	25	4,302	7,322
10	6	3	4	1,890	484	..	..	2,584	4,416
105	26	81	27	1,124	51	1	3	1,203	2,511
300	238	742	202	2,830	632	28	492	3,468	5,693
106	22	265	110	1,340	151	49	72	2,535	2,953
237	182	3,468	2,259	41,496	5,224	164	680	42,101	78,046
24	3	159	31	591	22	..	..	671	1,382
Urban Agglomeration									
87	226	709	78	842	142	6	93	1,140	2,137
45	124	121	12	249	43	..	5	240	378
42	102	588	66	593	99	6	88	900	1,759

Location code No.	Name of the Town	Area of town in sq. kms.	No. of occupied residential houses	No. of households
1	2	3	4	5
	Vengavasal			See Madras
20/6/XXXIV	Vennandur	4·81	2,264	2,265
20/15/XXXVI	Vikramasingapuram	38·84	11,121	11,136
	Vilangudi			See Madurai
	Vilankurichchi			See Coimbatore
20/15/VII	Vilattikulam	16·41	1,950	1,954
20/4/II	Villupuram	8·29	13,403	15,144
20/15/XL	Viravanallur	12·03	4,061	4,082
	Virudambattu			See Vellore
20/14/XX	Virudunagar	6·60	13,992	14,013
20/14/XXXI	Viswanattam	0·94	2,053	2,053
20/4/XI	Vriddhachalam	27·24	8,279	8,808
20/2/LXIII	Walajabad	8·84	2,014	2,123
	Walajapet			See Arcot
	Wellington			Seecoonoor

ABSTRACT

Total population (including institutional and houseless population)			Scheduled Castes		Scheduled Tribes		Literate and educated persons	
Persons	Males	Females	Males	Females	Males	Females	Males	Females
6	7	8	9	10	11	12	13	14
Urban Agglomeration								
9,834	5,058	4,776	344	302	2	2	2,887	1,405
49,319	25,225	24,094	1,277	1,244	24	23	18,589	12,795
Urban Agglomeration								
Urban Agglomeration								
8,583	4,267	4,316	578	624	19	24	3,045	2,130
77,091	39,828	37,263	4,044	3,949	94	93	29,409	20,766
16,818	8,046	8,772	1,016	1,168	42	46	5,419	3,772
Urban Agglomeration								
68,047	34,314	33,733	2,079	2,181	70	89	27,258	21,463
8,825	4,368	4,457	551	523	..	..	2,298	979
42,116	21,770	20,346	2,872	2,779	126	117	15,211	9,398
10,731	5,476	5,255	1,286	1,268	21	26	3,937	2,544
Urban Agglomeration								
Urban Agglomeration								

Location code No.	Name of the Town	MAIN			
		Total main workers (I to IX)		Cultivators (I)	
		Males	Females	Males	Females
1	2	15	16	17	18
	Vengavasal				See Madras
20/6/XXXIV	Vennandur	3,217	1,725	220	32
20/15/XXXIII	Vikramasingapuram	11,134	2,792	523	52
	Vilangudi				See Madurai
	Vilankurichchi				See Coimbatore
20/15/VII	Vilattikulam	2,327	950	318	39
20/4/II	Villupuram	18,819	1,520	757	38
20/15/XL	Viravanallur	4,054	1,998	764	188
	Virudambattu				See Vellore
20/14/XX	Virudunagar	18,321	3,307	210	54
20/14/XXXI	Viswanattam	2,785	2,411	107	31
20/4/XI	Vriddhachalam	10,893	1,588	1,065	105
20/2/LXIII	Walajabad	2,646	528	279	16
	Walajapet				See Arcot
	Wellington				See Coonoor

ABSTRACT

WORKERS									
Agricultural labourers (II)		Household industry [V (a)]		Other workers [III, IV, V (b) VI to IX]		Marginal workers		Non-workers	
Males	Females	Males	Females	Males	Females	Males	Females	Males	Females
19	20	21	22	23	24	25	26	27	28
Urban Agglomeration									
228	226	1,389	1,014	1,380	453	8	88	1,833	2,963
659	219	94	1,660	9,858	861	321	946	13,770	20,356
Urban Agglomeration									
Urban Agglomeration									
284	452	63	221	1,662	238	8	133	1,932	3,233
512	252	300	65	17,250	1,165	84	160	20,925	35,583
402	505	754	1,025	2,134	280	66	191	3,926	6,58
Urban Agglomeration									
103	104	378	334	17,630	2,815	91	541	15,902	29,885
491	330	15	17	2,172	2,033	2	71	1,581	1,975
1,131	867	138	37	8,559	578	63	111	10,814	18,647
434	194	233	126	1,700	192	8	5	2,822	4,722
Urban Agglomeration									
Urban Agglomeration									

APPENDIX—I

Location of towns arranged in alphabetical order

Sl. No.	Name of town with location code	Taluk	District
1	2	3	4
1.	Abishekapuram · · · · · 20/11/XX	Tiruchchirappalli	Tiruchchirappalli
2.	Aduthurai alias Maruthuvakudi · · 20/12/VII	Tiruvidaimarudur	Thanjavur
3.	Akkaraipettai · · · · · 20/12/XXVII	Nagappattinam	Thanjavur
4.	Alaganeri · · · · · 20/15/XXV	Tirunelveli	Tirunelveli
5.	Alagapuram · · · · · 20/6/XI	Salem	Salem
6.	Alagapuri · · · · · 20/13/VII	Tirumayam	Pudukkottai
7.	Alampalaiyam · · · · · 20/6/XLIII	Tiruchengodu	Salem
8.	Alandur · · · · · 20/2/XLIV	Saidapet	Chengalpattu
9.	Alangudi · · · · · 20/13/IV	Alangudi	Pudukkottai
10.	Alathur · · · · · 20/11/XXI	Tiruchchirappalli	Tiruchchirappalli
11.	Allapuram · · · · · 20/3/XXIII	Vellore	North Arcot
12.	Alwartirunagarai · · · · · 20/15/LI	Tiruchchendur	Tirunelveli
13.	Ambasamudram · · · · · 20/15/XXXVIII	Ambasamudram	Tirunelveli
14.	Ambattur · · · · · 20/2/XXXIV	Saidapet	Chengalpattu
15.	Ambur · · · · · 20/3/XIX	Vaniyambadi	North Arcot
16.	Ammapalaiyam · · · · · 20/6/IX	Salem	Salem
17.	Ammapettai · · · · · 20/6/XIII	Salem	Salem
18.	Ammapettai · · · · · 20/12/XV	Papanasam	Thanjavur
19.	Ammavarikuppam · · · · · 20/2/VI	Pallipattu Sub Taluk	Chengalpattu
20.	Anaiyur · · · · · 20/14/XXVIII	Sattur	Ramanathapuram
21.	Anakaputtur · · · · · 20/2/XLI	Saidapet	Chengalpattu
22.	Anamalai · · · · · 20/8/XXXV	Pollachi	Coimbatore
23.	Andanappettai · · · · · 20/12/XXVI	Nagappattinam	Thanjavur
24.	Andiyur · · · · · 20/7/VII	Bhavani	Periyar
25.	Andippatti Jakkampatti · · · · 20/10/XV	Periyakulam	Madurai
26.	Annadanapatti · · · · · 20/6/XV	Salem	Salem
27.	Annamalai Nagar · · · · · 20/4/XV	Chidambaram	South Arcot
28.	Annur · · · · · 20/8/V	Avanashi	Coimbatore
29.	Arakkonam · · · · · 20/3/III	Arakkonam	North Arcot
30.	Arani · · · · · 20/2/II	Ponneri	Chengalpattu
31.	Arani · · · · · 20/3/XXVII	Arani	North Arcot
32.	Arantangi · · · · · 20/13/VIII	Arantangi	Pudukkottai
33.	Aravankad · · · · · 20/9/XV	Coonoor	Nilgiri
34.	Arcot · · · · · 20/3/XXVIII	Arcot	North Arcot
35.	Ariyalur · · · · · 20/11/III	Ariyalur	Tiruchchirappalli
36.	Ariyamangalam · · · · · 20/11/XXV	Tiruchchirappalli	Tiruchchirappalli
37.	Arumuganeri · · · · · 20/15/XLVII	Tiruchchendur	Tirunelveli
38.	Aruppukkottai · · · · · 20/14/XIX	Aruppukkottai	Ramanathapuram
39.	Atirampattinam · · · · · 20/12/XXXII	Pattukkottai	Thanjavur
40.	Attayyampatti · · · · · 20/6/XXIX	Salem	Salem
41.	Attimarapatti · · · · · 20/15/XIV	Tuticorin	Tirunelveli
42.	Attur · · · · · 20/6/XXXII	Attur	Salem
43.	Avadi · · · · · 20/2/X	Sriperumbudur	Chengalpattu
44.	Avanashi · · · · · 20/8/III	Avanashi	Coimbatore
45.	Avaniapuram · · · · · 20/10/XXV	Madurai South	Madurai

APPENDICES

APPENDIX—I

Location of towns arranged in alphabetical order (*contd.*)

Sl. No.	Name of town with location code	Taluk	District
1	2	3	4
142.	Kondalampatti · · · · · 20/6/XXIV	Salem	Salem
143.	Korampallam · · · · · 20/15/XIII	Tuticorin	Tirunelveli
144.	Kotagiri · · · · · 20/9/VIII	Kotagiri	Nilgiri
145.	Kottaiyur · · · · · 20/14/VI	Karaikkudi	Ramanathapuram
146.	Kottivakkam · · · · · 20/2/XLV	Saidapet	Chengalpattu
147.	Kovilpatti · · · · · 20/15/IV	Kovilpatti	Tirunelveli
148.	Krishnagiri · · · · · 20/5/III	Krishnagiri	Dharmapuri
149.	Kulasekarappattinam · · · · 20/15/L	Tiruchchendur	Tirunelveli
150.	Kulittalai · · · · · 20/11/XVI	Kulittalai	Tiruchchirappalli
151.	Kumarapalaiyam · · · · · 20/6/XXXIII	Rasipuram	Salem
152.	Kumarapalaiyam · · · · · 20/6/XLI	Tiruchengodu	Salem
153.	Kumbakonam · · · · · 20/12/XI	Kumbakonam	Thanjavur
154.	Kuniyamuttur · · · · · 20/8/XXI	Coimbatore	Coimbatore
155.	Kunnattur · · · · · 20/2/XXIII	Sriperumbudur	Chengalpattu
156.	Kunnattur · · · · · 20/7/XIII	Perundurai	Periyar
157.	Kurichchi · · · · · 20/8/XXIV	Coimbatore	Coimbatore
158.	Kurinjipadi · · · · · 20/4/X	Cuddalore	South Arcot
159.	Kurudampalaiyam · · · · · 20/8/XVIII	Coimbatore	Coimbatore
160.	Kuttalam · · · · · 20/12/V	Mayuram	Thanjavur
161.	Kuttalam · · · · · 20/15/XXXIV	Tenkasi	Tirunelveli
162.	Kuttanallur · · · · · 20/12/XXII	Mannargudi	Thanjavur
163.	Kuzhittura · · · · · 20/16/I	Vilavankod	Kanniyakumari
164.	Lalgudi · · · · · 20/11/IV	Lalgudi	Tiruchchirappalli
165.	Madavaram · · · · · 20/2/XXIX	Saidapet	Chengalpattu
166.	Madippakkam · · · · · 20/2/XLVIII	Saidapet	Chengalpattu
167.	Madras · · · · · 20/1/I	Madras	Madras
168.	Madukkarai · · · · · 20/8/XXV	Coimbatore	Coimbatore
169.	Madurai · · · · · 20/10/XXIV	Madurai South	Madurai
170.	Madurantakam · · · · · 20/2/LXV	Madurantakam	Chengalpattu
171.	Maduravoyal · · · · · 20/2/XXXVI	Saidapet	Chengalpattu
172.	Makkinampatti · · · · · 20/8/XXXII	Pollachi	Coimbatore
173.	Mallasamudram · · · · · 20/6/XXXIX	Tiruchengodu	Salem
174.	Mallur · · · · · 20/6/XXVIII	Salem	Salem
175.	Manachchanellur · · · · · 20/11/VII	Lalgudi	Tiruchchirappalli
176.	Manamadurai · · · · · 20/14/XVI	Manamadurai Sub-taluk	Ramanathapauram
177.	Manapparai · · · · · 20/11/XXIX	Manapparai	Tiruchchirappalli
178.	Mandapam · · · · · 20/14/XXXVII	Ramanathapuram	Ramanathapuram
179.	Mannargudi · · · · · 20/12/XXIII	Mannargudi	Thanjavur
180.	Mappilaiurani · · · · · 20/15/XVI	Tuticorin	Tirunelveli
181.	Marulayampalaiyam · · · · · 20/6/XXX	Salem	Salem
182.	Masinigudi · · · · · 20/9/VI	Ootacamund	Nilgiri
183.	Mattur · · · · · 20/2/XXX	Saidapet	Chengalpattu
184.	Mayuram · · · · · 20/12/IV	Mayuram	Thanjavur
185.	Melanattam · · · · · 20/15/XXIX	Tirunelveli	Tirunelveli
186.	Melappalaiyam · · · · · 20/15/XXVIII	Tirunelveli	Tirunelveli
187.	Melmanambedu · · · · · 20/2/XVI	Sriperumbudur	Chengalpattu
188.	Melpathi · · · · · 20/4/XIII	Vriddhachalam	South Arcot
189.	Melur · · · · · 20/10/XIX	Melur	Madurai

APPENDIX—I

Location of towns arranged in alphabetical order (*contd.*)

Sl. No.	Name of town with location code	Taluk	District
1	2	3	4
190.	Melvisharam · · · · · 20/3/VII	Walajapet	North Arcot
191.	Mettupalaiyam · · · · · 20/11/VIII	Musiri	Tiruchchirappalli
192.	Mettuppalaiyam · · · · · 20/8/II	Mettuppalaiyam	Coimbatore
193.	Mettur · · · · · 20/6/II	Mettur	Salem
194.	Meyyanur · · · · · 20/6/XVII	Salem	Salem
195.	Milavittan · · · · · 20/15/XI	Tuticorin	Tirunelveli
196.	Minambakkam · · · · · 20/2/XXXIX	Saidapet	Chengalpattu
197.	Mudalur · · · · · 20/15/XLIII	Sattankulam	Tirunelveli
198.	Mudichchur · · · · · 20/2/LIV	Saidapet	Chengalpattu
199.	Mudukulattur · · · · · 20/14/XXXIV	Mudukulattur	Ramanathapuram
200.	Mullakkadu · · · · · 20/15/IX	Tuticorin	Tirunelveli
201.	Musiri · · · · · 20/11/XI	Musiri	Tiruchchirappalli
202.	Muthugounden Pudur Railway Colony 20/8/XI	Palladam	Coimbatore
203.	Muttayyapuram · · · · · 20/15/X	Tuticorin	Tirunelveli
204.	Muttupet · · · · · 20/12/XXIX	Tirutturaippundi	Thanjavur
205.	Nadukkuthagai · · · · · 20/2/XIV	Sriperumbudur	Chengalpattu
206.	Naduvattam · · · · · 20/9/V	Ootacamund	Nilgiri
207.	Nagappattinam · · · · · 20/12/XXV	Nagappattinam	Thanjavur
208.	Nagercoil · · · · · 20/16/IV	Agastiswaram	Kanniyakumari
209.	Namakkal · · · · · 20/6/XLIV	Namakkal	Salem
210.	Nambutalai · · · · · 20/14/XII	Tiruvadanai	Ramanathapuram
211.	Nandambakkam · · · · · 20/2/XXXVII	Saidapet	Chengalpattu
212.	Naranammalpuram · · · · · 20/15/XXVI	Tirunelveli	Tirunelveli
213.	Narasimhanayakkanpalaiyam · · · 20/8/XVII	Coimbatore	Coimbatore
214.	Narasojipatti · · · · · 20/6/X	Salem	Salem
215.	Naravarikuppam · · · · · 20/2/XXVIII	Saidapet	Chengalpattu
216.	Nattam · · · · · 20/10/V	Nattam	Madurai
217.	Nattapettai · · · · · 20/2/LXII	Kanchipuram	Chengalpattu
218.	Nattarasankottai · · · · · 20/14/XIV	Sivaganga	Ramanathapuram
219.	Navalpattu · · · · · 20/11/XXIII	Tiruchchirappalli	Tiruchchirappalli
220.	Nazareth · · · · · 20/15/LII	Tiruchchendur	Tirunelveli
221.	Nazarethpettai · · · · · 20/2/XVIII	Sriperumbudur	Chengalpattu
222.	Nellikuppam · · · · · 20/4/VII	Panruti	South Arcot
223.	Nelliyalam · · · · · 20/9/III	Gudalur	Nilgiri
224.	Nemilicheri · · · · · 20/2/XIII	Sriperumbudur	Chengalpattu
225.	Nerkunram · · · · · 20/2/XXXV	Saidapet	Chengalpattu
226.	Neykkarappatti · · · · · 20/6/XXIII	Salem	Salem
227.	Neyveli · · · · · 20/4/VIII	Panruti	South Arcot
228.	Nidamangalam · · · · · 20/12/XXI	Mannargudi	Thanjavur
229.	Nilakkottai · · · · · 20/10/XVIII	Nilakkottai	Madurai
230.	Omalur · · · · · 20/6/IV	Omalur	Salem
231.	Ootacamund · · · · · 20/9/VII	Ootacamund	Nilgiri
232.	Orattanadu (Mukthambalpuram) · · 20/12/XX	Orattanadu	Thanjavur
233.	Ottapparai · · · · · 20/7/XIV	Perundurai	Periyar
234.	O'Valley · · · · · 20/9/IV	Gudalur	Nilgiri
235.	Padmanabhapuram · · · · · 20/16/II	Kalkulam	Kanniyakumari
236.	Palakkodu · · · · · 20/5/V	Palakkodu	Dharmapuri
237.	Palani · · · · · 20/10/I	Palani	Madurai

APPENDIX—I

Location of towns arranged in alphabetical order (*contd.*)

Sl. No.	Name of town with location code	Taluk	District
1	2	3	4
46.	Ayanadaippu · · · · · · 20/15/XV	Tuticorin	Tirunelveli
47.	Ayyampettai · · · · · · 20/12/XVI	Papanasam	Thanjavur
48.	Berhatty · · · · · · 20/9/XII	Coonoor	Nilgiri
49.	Bhavani · · · · · · 20/7/V	Bhavani	Periyar
50.	Bhavanisagar · · · · · · 20/7/III	Satyamangalam	Periyar
51.	Bhuvanagiri · · · · · · 20/4/XVI	Chidambaram	South Arcot
52.	Bodinayakkanur · · · · · · 20/10/IX	Uttamapalaiyam	Madurai
53.	Brahmanaperiya Agraharam · · · 20/7/X	Erode	Periyar
54.	Chatrapatti · · · · · · 20/14/XXIV	Rajapalaiyam	Ramanathapuram
55.	Chembarambakkam · · · · · · 20/2/XXIV	Sriperumbudur	Chengalpattu
56.	Chengalpattu · · · · · · 20/2/LVII	Chengalpattu	Chengalpattu
57.	Chennimalai · · · · · · 20/7/XV	Perundurai	Periyar
58.	Cheruvanki · · · · · · 20/3/XI	Gudiyattam	North Arcot
59.	Chettiarpatti · · · · · · 20/14/XXV	Rajapalaiyam	Ramanathapuram
60.	Chettipalaiyam · · · · · · 20/8/VIII	Palladam	Coimbatore
61.	Cheyur · · · · · · 20/2/LXVI	Madurantakam	Chengalpattu
62.	Chidambaram · · · · · · 20/4/XIV	Chidambaram	South Arcot
63.	Chinnalapatti · · · · · · 20/10/VII	Dindigul	Madurai
64.	Chinnamanur · · · · · · 20/10/XIII	Uttamapalaiyam	Madurai
65.	Chinnampalaiyam · · · · · · 20/8/XXXIII	Pollachi	Coimbatore
66.	Chinnavedampatti · · · · · · 20/8/XXIII	Coimbatore	Coimbatore
67.	Chithode · · · · · · 20/7/XII	Erode	Periyar
68.	Coimbatore · · · · · · 20/8/XIV	Coimbatore	Coimbatore
69.	Coonoor · · · · · · 20/9/XI	Coonoor	Nilgiri
70.	Cuddalore · · · · · · 20/4/IX	Cuddalore	South Arcot
71.	Darapadavedu · · · · · · 20/3/XII	Gudiyattam	North Arcot
72.	Denkanikota · · · · · · 20/5/II	Denkanikota	Dharmapuri
73.	Devakottai · · · · · · 20/14/X	Devakottai	Ramanathapuram
74.	Devarshola · · · · · · 20/9/II	Gudalur	Nilgiri
75.	Devasthanam · · · · · · 20/3/XVII	Vaniyambadi	North Arcot
76.	Dhalavoipuram · · · · · · 20/14/XXVI	Rajapalaiyam	Ramanathapuram
77.	Dharapuram · · · · · · 20/7/XVII	Dharapuram	Periyar
78.	Dharasuram · · · · · · 20/12/XII	Kumbakonam	Thanjavur
79.	Dharmapuri · · · · · · 20/5/VI	Dharmapuri	Dharmapuri
80.	Dindigul · · · · · · 20/10/VI	Dindigul	Madurai
81.	Eral · · · · · · 20/15/XIX	Srivaikuntam	Tirunelveli
82.	Erode · · · · · · 20/7/VIII	Erode	Periyar
83.	Eruvadi · · · · · · 20/15/XLII	Nanguneri	Tirunelveli
84.	Ettaiyapuram · · · · · · 20/15/VI	Kovilpatti	Tirunelveli
85.	Gengaikondan · · · · · · 20/4/XII	Vriddhachalam	South Arcot
86.	Golden Rock Railway Colony · · · 20/11/XXVII	Tiruchchirappalli	Tiruchchirappalli
87.	Gopichettipalaiyam · · · · · · 20/7/IV	Gopichettipalaiyam	Periyar
88.	Gudalur · · · · · · 20/9/I	Gudalur	Nilgiri
89.	Gudalur · · · · · · 20/10/X	Uttamapalaiyam	Madurai
90.	Gudiyattam · · · · · · 20/3/IX	Gudiyattam	North Arcot
91.	Harur · · · · · · 20/5/VII	Harur	Dharmapuri
92.	Harveypatti · · · · · · 20/10/XXVIII	Madurai South	Madurai
93.	Hosur · · · · · · 20/5/I	Hosur	Dharmapuri

APPENDIX—I

Location of towns arranged in alphabetical order (*contd.*)

Sl. No.	Name of town with location code	Taluk	District
1	2	3	4
94.	Hubbathala · · · · · · 20/9/XIV	Coonoor	Nilgiri
95.	Idappaadi · · · · · · 20/6/XXXVII	Sankari	Salem
96.	Ilaiyankudi · · · · · · 20/14/XVII	Ilaiyankudi Sub-Taluk	Ramanathapuram
97.	Ilampillai · · · · · · 20/6/XXV	Salem	Salem
98.	Iluppur · · · · · · 20/13/I	Kulattur	Pudukkottai
99.	Inam Karur · · · · · · 20/11/XIII	Karur	Tiruchchirappalli
100.	Jaffrabad · · · · · · 20/3/XVI	Vaniyambadi	North Arcot
101.	Jagathala · · · · · · 20/9/X	Kotagiri	Nilgiri
102.	Jalakandapuram · · · · · · 20/6/I	Mettur	Salem
103.	Jarikondalampatti · · · · · · 20/6/XXI	Salem	Salem
104.	Jolarpettai · · · · · · 20/3/XXXII	Tiruppattur	North Arcot
105.	Kadaiyanallur · · · · · · 20/15/XXXII	Tenkasi	Tirunelveli
106.	Kadiapatti · · · · · · 20/13/VI	Tirumayam	Pudukkottai
107.	Kallakkudi · · · · · · 20/11/VI	Lalgudi	Tiruchchirappalli
108.	Kallakkurichchi · · · · · · 20/4/IV	Kallakkurichchi	South Arcot
109.	Kallidaikurichchi · · · · · · 20/15/XXXIX	Ambasamudram	Tirunelveli
110.	Kalugumalai · · · · · · 20/15/V	Kovilpatti	Tirunelveli
111.	Kambam · · · · · · 20/10/XI	Uttamapalaiyam	Madurai
112.	Kamudi · · · · · · 20/14/XXXIII	Kamudi	Ramanathapuram
113.	Kanadukattan · · · · · · 20/14/IV	Karaikkudi	Ramanathapuram
114.	Kanchipuram · · · · · · 20/2/LIX	Kanchipuram	Chengalpattu
115.	Kandampatti · · · · · · 20/6/XX	Salem	Salem
116.	Kandanur · · · · · · 20/14/VIII	Karaikkudi	Ramanathapuram
117.	Kangayam · · · · · · 20/7/XVI	Dharapuram	Periyar
118.	Kannapalaiyam · · · · · · 20/2/XII	Sriperumbudur	Chengalpattu
119.	Kanniyakumari · · · · · · 20/16/V	Agastiswaram	Kanniyakumari
120.	Karaikkudi · · · · · · 20/14/III	Karaikkudi	Ramanathapuram
121.	Karamadai · · · · · · 20/8/I	Mettuppalaiyam	Coimbatore
122.	Karur · · · · · · 20/11/XII	Karur	Tiruchchirappalli
123.	Kasipalaiyam · · · · · · 20/7/XVIII	Erode	Periyar
124.	Kathirvedu · · · · · · 20/2/XXXIII	Saidapet	Chengalpattu
125.	Katpadi Extension · · · · · · 20/3/XIII	Gudiyattam	North Arcot
126.	Kattivakkam · · · · · · 20/2/XXV	Saidapet	Chengalpattu
127.	Kattupakkam · · · · · · 20/2/XXI	Sriperumbudur	Chengalpattu
128.	Kattupputtur · · · · · · 20/11/X	Musiri	Tiruchchirappalli
129.	Kaveripakkam · · · · · · 20/3/I	Arakkonam	North Arcot
130.	Kaveripattinam · · · · · · 20/5/IV	Krishnagiri	Dharmapuri
131.	Kavundampalaiyam · · · · · · 20/8/XXII	Coimbatore	Coimbatore
132.	Kayalpattinam · · · · · · 20/15/XLVI	Tiruchchendur	Tirunelveli
133.	Kayattar · · · · · · 20/15/III	Kovilpatti	Tirunelveli
134.	Kilakkarai · · · · · · 20/14/XXXVI	Ramanathapuram	Ramanathapuram
135.	Kiranur · · · · · · 20/10/III	Palani	Madurai
136.	Kiranur · · · · · · 20/13/II	Kulattur	Pudukkottai
137.	Kodaikanal · · · · · · 20/10/VIII	Kodaikanal	Madurai
138.	Kolachel · · · · · · 20/16/III	Kalkulam	Kanniyakumari
139.	Komarasamipatti · · · · · · 20/6/XIV	Salem	Salem
140.	Konakkarai · · · · · · 20/9/IX	Kotagiri	Nilgiri
141.	Konavattam · · · · · · 20/3/XXI	Vellore	North Arcot

APPENDIX—I

Location of towns arranged in alphabetical order (*contd.*)

Sl. No.	Name of town with location code	Taluk	District
1	2	3	4
238.	Palayakayal · · · · · · · 20/15/XVII	Srivaikuntam	Tirunelveli
239.	Palayankottai · · · · · · · 20/15/XXXI	Tirunelveli	Tirunelveli
240.	Palayankottai · · · · · · · 20/15/XXX	Tirunelveli	Tirunelveli
241.	Palladam · · · · · · · 20/8/VI	Palladam	Coimbatore
242.	Pallapalaiyam · · · · · · · 20/8/XIII	Palladam	Coimbatore
243.	Pallapatti · · · · · · · 20/6/XVI	Salem	Salem
244.	Pallapatti · · · · · · · 20/14/XXX	Sattur	Ramanathapuram
245.	Pallappatti · · · · · · · 20/11/XV	Karur	Tiruchchirappalli
246.	Pallattur · · · · · · · 20/14/V	Karaikkudi	Ramanathapuram
247.	Pallavaram · · · · · · · 20/2/XLIX	Saidapet	Chengalpattu
248.	Pallikkaranai · · · · · · · 20/2/XLVII	Saidapet	Chengalpattu
249.	Pallikondai · · · · · · · 20/3/XXVI	Vellore	North Arcot
250.	Pallipalaiyam · · · · · · · 20/6/XLII	Tiruchengodu	Salem
251.	Pammal · · · · · · · 20/2/XLII	Saidapet	Chengalpattu
252.	Panapakkam · · · · · · · 20/3/II	Arakkonam	North Arcot
253.	Panruti · · · · · · · 20/4/V	Panruti	South Arcot
254.	Papanasam · · · · · · · 20/12/XIII	Papanasam	Thanjavur
255.	Papparapatti · · · · · · · 20/6/XXXI	Salem	Salem
256.	Paramakkudi · · · · · · · 20/14/XVIII	Paramakkudi	Ramanathapuram
257.	Paramankurichchi · · · · · · · 20/15/XLVIII	Tiruchchendur	Tirunelveli
258.	Paravai · · · · · · · 20/10/XXI	Madurai North	Madurai
259.	Pattukkottai · · · · · · · 20/12/XXXI	Pattukkottai	Thanjavur
260.	Peerkankaranai · · · · · · · 20/2/LV	Saidapet	Chengalpattu
261.	Peraiyur · · · · · · · 20/10/XXXII	Tirumangalam	Madurai
262.	Perambalur · · · · · · · 20/11/II	Perambalur	Tiruchchirappalli
263.	Peranambattu · · · · · · · 20/3/VIII	Gudiyattam	North Arcot
264.	Periyakulam · · · · · · · 20/10/XVI	Periyakulam	Madurai
265.	Periyanayakkanpalaiyam · · · · · · · 20/8/XVI	Coimbatore	Coimbatore
266.	Perungalattur · · · · · · · 20/2/LIII	Saidapet	Chengalpattu
267.	Perungudi · · · · · · · 20/2/XLVI	Saidapet	Chengalpattu
268.	Perur · · · · · · · 20/8/XXVII	Coimbatore	Coimbatore
269.	Perur Chettipalaiyam · · · · · · · 20/8/XX	Coimbatore	Coimbatore
270.	Pettai · · · · · · · 20/15/XXIII	Tirunelveli	Tirunelveli
271.	Pillanallur · · · · · · · 20/6/XXXVI	Rasipuram	Salem
272.	Pirattiyur · · · · · · · 20/11/XIX	Tiruchchirappalli	Tiruchchirappalli
273.	Poddatturupeta · · · · · · · 20/2/V	Pallipattu Sub-Taluk	Chengalpattu
274.	Polichalur · · · · · · · 20/2/XL	Saidapet	Chengalpattu
275.	Pollachi · · · · · · · 20/8/XXVIII	Pollachi	Coimbatore
276.	Polur · · · · · · · 20/3/XXXI	Polur	North Arcot
277.	Ponmalai · · · · · · · 20/11/XXVIII	Tiruchchirappalli	Tiruchchirappalli
278.	Ponnamaravati · · · · · · · 20/13/V	Tirumayam	Pudukkottai
279.	Ponneri · · · · · · · 20/2/I	Ponneri	Chengalpattu
280.	Poonamallee · · · · · · · 20/2/XX	Sriperumbudur	Chengalpattu
281.	Portonovo · · · · · · · 20/4/XVII	Chidambaram	South Arcot
282.	Pudukkottai · · · · · · · 20/13/III	Pudukkottai	Pudukkottai
283.	Puduvayal · · · · · · · 20/14/IX	Karaikkudi	Ramanathapuram
284.	Pulal · · · · · · · 20/2/XXXI	Saidapet	Chengalpattu
285.	Pulicat · · · · · · · 20/2/III	Ponneri	Chengalpattu
286.	Puliyampatti · · · · · · · 20/8/XXIX	Pollachi	Coimbatore

APPENDIX—I

Location of towns arranged in alphabetical order (*contd.*)

Sl. No.	Name of town with location code	Taluk	District
1	2	3	4
287.	Puliyangudi · · · · · · · 20/15/I	Sivagiri sub-Taluk	Tirunelveli
288.	Punjai Pugalur · · · · · · · 20/11/XIV	Karur	Tiruchchirappalli
289.	Punjaipuliyampatti · · · · · · · 20/7/II	Satyamangalam	Periyar
290.	Putteri · · · · · · · 20/2/LX	Kanchipuram	Chengalpattu
291.	Puttur · · · · · · · 20/6/XXII	Salem	Salem
292.	Puvalur · · · · · · · 20/11/V	Lalgudi	Tiruchchirappalli
293.	Rajapalaiyam · · · · · · · 20/14/XXIII	Rajapalaiyam	Ramanathapuram
294.	Ramanathapuram · · · · · · · 20/14/XXXV	Ramanathapuram	Ramanathapuram
295.	Rameswaram · · · · · · · 20/14/XXXVIII	Rameswaram sub-Taluk	Ramanathapuram
296.	Ranippettai · · · · · · · 20/3/V	Walajapet	North Arcot
297.	Rasipuram · · · · · · · 20/6/XXXV	Rasipuram	Salem
298.	Reddipatti · · · · · · · 20/6/VIII	Salem	Salem
299.	Rosalpatti · · · · · · · 20/14/XXI	Virudunagar	Ramanathapuram
300.	Sadayankuppam · · · · · · · 20/2/XXVII	Saidapet	Chengalpattu
301.	Salem · · · · · · · 20/6/VI	Salem	Salem
302.	Samayanallur · · · · · · · 20/10/XX	Madurai North	Madurai
303.	Sankarankovil · · · · · · · 20/15/II	Sankarankovil	Tirunelveli
304.	Sankarapuram · · · · · · · 20/14/VII	Karaikkudi	Ramanathapuram
305.	Sankarnagar · · · · · · · 20/15/XXVII	Tirunelveli	Tirunelveli
306.	Sattankulam · · · · · · · 20/15/XLIV	Sattankulam	Tirunelveli
307.	Sattur · · · · · · · 20/14/XXXII	Sattur	Ramanathapuram
308.	Sattuvacheri · · · · · · · 20/3/XXIV	Vellore	North Arcot
309.	Satyamanagalam · · · · · · · 20/7/I	Satyamangalam	Periyar
310.	Sawyerpuram · · · · · · · 20/15/XX	Srivaikuntam	Tirunelveli
311.	Seelanayakkanpatti · · · · · · · 20/6/VII	Salem	Salem
312.	Seevur · · · · · · · 20/3/X	Gudiyattam	North Arcot
313.	Senaipalaiyam · · · · · · · 20/6/XXVII	Salem	Salem
314.	Sennirkuppam · · · · · · · 20/2/XXII	Sriperumbudur	Chengalpattu
315.	Seppaiyapuram · · · · · · · 20/6/XL	Tiruchengodu	Salem
316.	Sevilimedu · · · · · · · 20/2/LXI	Kanchipuram	Chengalpattu
317.	Shembakkam · · · · · · · 20/3/XXII	Vellore	North Arcot
318.	Shencottah · · · · · · · 20/15/XXXV	Shencottah	Tirunelveli
319.	Sholinghur · · · · · · · 20/3/IV	Walajapet	North Arcot
320.	Singampunari · · · · · · · 20/14/I	Tiruppattur	Ramanathapuram
321.	Sirkazhi · · · · · · · 20/12/II	Sirkazhi	Thanjavur
322.	Sittalapakkam · · · · · · · 20/2/L	Saidapet	Chengalpattu
323.	Sivadapuram · · · · · · · 20/6/XIX	Salem	Salem
324.	Sivaganga · · · · · · · 20/14/XIII	Sivaganga	Ramanathapuram
325.	Sivagiripatti · · · · · · · 20/10/II	Palani	Madurai
326.	Sivakasi · · · · · · · 20/14/XXVII	Sattur	Ramanathapuram
327.	Sivanthipuram · · · · · · · 20/15/XXXVII	Ambasamudram	Tirunelveli
328.	Soranjeri · · · · · · · 20/2/XI	Sriperumbudur	Chengalpattu
329.	Sriperumbudur · · · · · · · 20/2/VIII	Sriperumbudur	Chengalpattu
330.	Srirangam · · · · · · · 20/11/XVIII	Tiruchchirappalli	Tiruchchirappalli
331.	Srivaikuntam · · · · · · · 20/15/XVIII	Srivaikuntam	Tirunelveli
332.	Srivilliputtur · · · · · · · 20/14/XXII	Srivilliputtur	Ramanathapuram
333.	St. Thomas Mount cum Pallavaram · · · · · · · 20/2/XXXVIII	Saidapet	Chengalpattu
334.	Suleeswarampatti · · · · · · · 20/8/XXXI	Pollachi	Coimbatore
335.	Sulur · · · · · · · 20/8/XII	Palladam	Coimbatore
336.	Suramangalam · · · · · · · 20/6/XVIII	Salem	Salem

APPENDIX-II

Towns arranged according to population size (1981)

Sl. No.	Name of the Town	Sl. No. in State alphabetical order	Population
1	2	3	4
	CLASS I		
1.	Madras	167	3,276,622
2.	Madurai	169	820,891
3.	Coimbatore	68	704,514
4.	Tiruchchirappalli	356	362,045
5.	Salem	301	361,394
6.	Tuticorin	390	192,949
7.	Thanjavur	346	184,015
8.	Vellore	418	174,247
9.	Nagercoil	208	171,648
10.	Tiruppur	372	165,223
11.	Dindigul	80	164,103
12.	Erode	82	142,252
13.	Tiruvottiyur	384	134,014
14.	Kumbakonam	153	132,832
15.	Kanchipuram	114	130,926
16.	Tirunelveli	367	128,850
17.	Cuddalore	70	127,625
18.	Avadi	43	124,701
19.	Ambattur	14	115,901
20.	Valparai	404	115,452
21.	Rajapalaiyam	293	101,640
	CLASS II		
22.	Alandur	8	97,449
23.	Tiruvannamalai	379	89,462
24.	Neyveli	227	88,000
25.	Pudukkottai	282	87,952
26.	Palayankottai	239	87,302
27.	Tambaram	340	86,923
28.	Pallavaram	247	83,901
29.	Nagappattinam	207	82,828
30.	Pollachi	275	82,354
31.	Ootacamund	231	78,277
32.	Villupuram	426	77,091
33.	Gudiyattam	90	75,044
34.	Karur	122	72,692
35.	Aruppukkottai	38	72,245
36.	Virudunagar	429	68,047
37.	Mayuram	184	67,675
38.	Karaikkudi	120	66,993
39.	Ambur	15	66,042
40.	Palani	237	64,444
41.	Srirangam	330	64,241
42.	Kovilpatti	147	63,964
43.	Srivilliputtur	332	61,458
44.	Paramakkudi	256	61,149
45.	Kadaiyanallur	105	60,306
46.	Sivakasi	326	59,827
47.	Mettuppalaiyam	192	59,537
48.	Arakkonam	29	59,405
49.	Bodinayakkanur	52	59,168
50.	Vaniyambadi	406	59,107
51.	Melappalaiyam	186	57,683
52.	Tindivanam	352	56,520
53.	Ponmalai	277	55,995
54.	Chidambaram	62	55,920
55.	Udumalaippettai	395	54,852
56.	Tiruchengodu	357	53,941
57.	Teni Allinagaram	343	53,018
58.	Tiruppattur	370	52,441
59.	Mannargudi	179	51,738
60.	Dharmapuri	79	51,223
61.	Attur	42	50,517
62.	Kambam	111	50,340
	CLASS III		
63.	Pattukkottai	259	49,484
64.	Arani	31	49,365
65.	Vikramasingapuram	422	49,319
66.	Tenkasi	344	49,214
67.	Kurichchi	157	48,936
68.	Krishnagiri	148	48,335
69.	Kumarapalaiyam	151	48,148
70.	Madavaram	165	47,452
71.	Chengalpattu	56	47,329
72.	Mettur	193	45,970
73.	Ramanathapuram	294	45,719
74.	Coonoor	69	44,750
75.	Periyakulam	264	44,310
76.	Puliyangudi	287	43,998
77.	Gopichettipalaiyam	87	43,862
78.	Thiruvarur	350	43,654
79.	Panruti	253	43,042
80.	Dharapuram	77	42,263
81.	Vriddhachalam	431	42,116
82.	Sankarankovil	303	42,084
83.	Nellikuppam	222	40,489
84.	Idappadi	95	40,175
85.	Namakkal	209	39,782
86.	Arcot	34	38,826
87.	Gudalur	89	36,847
88.	Ranippettai	296	35,974
89.	Veerappanchattiram	414	35,743
90.	Devakottai	73	35,684
91.	Kuniyamuttur	154	34,013
92.	Rasipuram	297	33,625
93.	St. Thomas Mount-cum-Pallavaram	333	33,367
94.	Pallipalaiyam	250	32,954
95.	Tiruvallur	378	32,156
96.	Satyamangalam	309	31,040
97.	Chinnamanur	64	30,797
98.	Peranambattu	263	30,057
99.	Tirumangalam	362	29,977
100.	Ambasamudram	13	29,761
101.	Bhavani	49	28,898
102.	Rameswaram	295	27,928
103.	Kilakkarai	134	27,842
104.	Pammal	251	27,822
105.	Manapparai	177	27,252
106.	Sattur	307	27,143
107.	Hosur	93	27,129
108.	Kasipalaiyam	123	27,077
109.	Kallakkurichchi	108	26,908
110.	Suramangalam	336	26,676
111.	Vedaranniyam	409	26,573
112.	Melur	189	26,292
113.	Sirkazhi	321	25,507
114.	Nelliyalam	223	25,446
115.	Tirupparangunram	369	25,254
116.	Shencottah	318	25,075
117.	Tiruvettipuram	382	25,074
118.	Muttayyapuram	203	24,872
119.	Sivaganga	324	24,832
120.	Tuvagudi	392	24,720
121.	Tiruttani	376	24,496
122.	Chinnalapatti	63	24,423
123.	Usilampatti	398	24,364
124.	Tiruchchendur	355	24,233
125.	Kotagiri	144	24,177
126.	Poonamallee	280	23,667
127.	Turaiyur	389	23,592
128.	Kayalpattinam	132	23,544
129.	Tiruttangal	375	23,245
130.	Arantangi	32	23,227
131.	Kolachel	138	23,124
132.	Kallidaikurichchi	109	22,830
133.	Madurantakam	170	22,373
134.	Tiruppattur	371	22,152
135.	Kattivakkam	126	22,101
136.	Gudalur	88	21,983
137.	Tirukkoyilur	360	21,837
138.	Avaniapuram	45	21,692
139.	Polur	276	21,656
140.	Jolarpettai	104	21,616
141.	Ilaiyankudi	96	21,330
142.	Atirampattinam	39	21,179
143.	O'Valley	234	21,148
144.	Inam Karur	99	21,118
145.	Arumuganeri	37	21,107
146.	Tirutturaippundi	377	20,694
147.	Ariyalur	35	20,635
148.	Melvisharam	190	20,491
149.	Vandavasi	405	20,447
150.	Kodaikanal	137	20,446
151.	Portonovo	281	20,100
	CLASS IV		
152.	Tirukkalukkunram	358	19,804
153.	Kulittalai	150	19,756
154.	Uttamapalaiyam	399	19,650
155.	Kurinjipadi	158	19,639
156.	Wellington	434	19,638
157.	Walajapet	433	19,563
158.	Uttiramerur	400	19,489
159.	Kuttanallur	162	19,434
160.	Ariyamangalam	36	19,236
161.	Nattam	216	19,196
162.	Golden Rock Railway Colony	86	19,150
163.	Perambalur	262	18,693
164.	Tranquebar	388	18,610
165.	Kuzhittura	163	18,427
166.	Padmanabhapuram	235	18,246
167.	Vattalkundu	408	18,022
168.	Madukkarai	168	18,003
169.	Udangudi	393	17,993
170.	Lalgudi	164	17,930
171.	Musiri	201	17,777
172.	Devarshola	74	17,775
173.	Sulur	335	17,618
174.	Pallappatti	245	17,507
175.	Denkanikota	72	17,470
176.	Karamadai	121	17,440
177.	Sholinghur	319	17,396
178.	Tachchanallur	338	17,269
179.	Tiruverkadu	381	17,226
180.	Manamadurai	176	17,050
181.	Allapuram	11	17,028
182.	Alathur	10	17,023
183.	Viravanallur	427	16,818
184.	Velampalaiyam	415	16,576
185.	Palladam	241	16,528
186.	Muttupet	204	16,487
187.	Tisaiyanvilai	385	16,484
188.	Kunnattur	155	16,424
189.	Pallikondai	249	16,390
190.	Seelanayakkanpatti	311	16,337
191.	Bhuvanagiri	51	16,334
192.	Harur	91	16,334
193.	Srivaikuntam	331	16,128
194.	Ponneri	279	16,021
195.	Darapadavedu	71	15,825
196.	Tiruppuvanam	373	15,663
197.	Anamalai	22	15,575
198.	Manachchanellur	175	15,461
199.	Andippatti Jakkampatti	25	15,396
200.	Anakaputtur	21	15,298
201.	Tiruverambur	380	15,297
202.	Avanashi	44	15,182
203.	Taramangalam	341	14,942
204.	Surampatti	337	14,934
205.	Periyanayakkanpalaiyam	265	14,914
206.	Andiyur	24	14,896
207.	Mandapam	178	14,806
208.	Sattuvacheri	308	14,752
209.	Kangayam	117	14,720
210.	Naravarikuppam	215	14,674

APPENDIX—I

Location of towns arranged in alphabetical order(*contd.*)

Sl. No.	Name of town with location code	Taluk	District
1	2	3	4
337.	Surampatti · 20/7/XI	Erode	Periyar
338.	Tachchanallur · 20/15/XXIV	Tirunelveli	Tirunelveli
339.	Talaiyuttu · 20/15/XXII	Tirunelveli	Tirunelveli
340.	Tambaram · 20/2/LII	Saidapet	Chengalpattu
341.	Taramangalam · 20/6/V	Omalur	Salem
342.	Tattayyangarpettai · 20/11/IX	Musiri	Tiruchchirappalli
343.	Teni Allinagaram · 20/10/XIV	Periyakulam	Madurai
344.	Tenkasi · 20/15/XXXIII	Tenkasi	Tirunelveli
345.	Thadampatti · 20/6/XII	Salem	Salem
346.	Thanjavur · 20/12/XIX	Thanjavur	Thanjavur
347.	Thathaneri · 20/10/XXIII	Madurai North	Madurai
348.	Thiagarajar Colony · 20/10/XXVI	Madurai South	Madurai
349.	Thiruvaiyaru · 20/12/XVIII	Thiruvaiyaru	Thanjavur
350.	Thiruvarur · 20/12/XXIV	Thiruvarur	Thanjavur
351.	Thorapadi · 20/4/VI	Panruti	South Arcot
352.	Tindivanam · 20/4/I	Tindivanam	South Arcot
353.	Tinnanur · 20/2/XV	Sriperumbudur	Chengalpattu
354.	Tirubuvanam · 20/12/IX	Tiruvidaimarudur	Thanjavur
355.	Tiruchchendur · 20/15/XLV	Tiruchchendur	Tirunelveli
356.	Tiruchchirappalli · 20/11/XVII	Tiruchchirappalli	Tiruchchirappalli
357.	Tiruchengodu · 20/6/XXXVIII	Tiruchengodu	Salem
358.	Tirukkalukkunram · 20/2/LVIII	Chengalpattu	Chengalpattu
359.	Tirukkattuppalli · 20/12/XVII	Thiruvaiyaru	Thanjavur
360.	Tirukkoyilur · 20/4/III	Tirukkoyilur	South Arcot
361.	Tirumahishai · 20/2/XVII	Sriperumbudur	Chengalpattu
362.	Tirumangalam · 20/10/XXXI	Tirumangalam	Madurai
363.	Tirumullaivasal · 20/12/I	Sirkazhi	Thanjavur
364.	Tirumuruganpundi · 20/8/IV	Avanashi	Coimbatore
365.	Tirunagar · 20/10/XXVII	Madurai South	Madurai
366.	Tirunageswaram · 20/12/X	Kumbakonam	Thanjavur
367.	Tirunelveli · 20/15/XXI	Tirunelveli	Tirunelveli
368.	Tirunirmalai · 20/2/LI	Saidapet	Chengalpattu
369.	Tirupparangunram · 20/10/XXIX	Madurai South	Madurai
370.	Tiruppattur · 20/3/XXXIII	Tiruppattur	North Arcot
371.	Tiruppattur · 20/14/II	Tiruppattur	Ramanathapuram
372.	Tiruppur · 20/8/VII	Palladam	Coimbatore
373.	Tiruppuvanam · 20/14/XV	Manamadurai Sub-Taluk	Ramanathapuram
374.	Tirsulam · 20/2/XLIII	Saidapet	Chengalpattu
375.	Tiruttangal · 20/14/XXIX	Sattur	Ramanathapuram
376.	Tiruttani · 20/2/VII	Tiruttani	Chengalpattu
377.	Tirutturaippundi · 20/12/XXVIII	Tirutturaippundi	Thanjavur
378.	Tiruvallur · 20/2/IV	Tiruvallur	Chengalpattu
379.	Tiruvannamalai · 20/3/XXXIV	Tiruvannamalai	North Arcot
380.	Tiruverambur · 20/11/XXII	Tiruchchirappalli	Tiruchchirappalli
381.	Tiruverkadu · 20/2/IX	Sriperumbudur	Chengalpattu
382.	Tiruvettipuram · 20/3/XXIX	Cheyyar	North Arcot
383.	Tiruvidaimarudur · 20/12/VIII	Tiruvidaimarudur	Thanjavur
384.	Tiruvottiyur · 20/2/XXVI	Saidapet	Chengalpattu
385.	Tisaiyanvilai · 20/15/XLI	Nanguneri	Tirunelveli

APPENDIX-I

Location of towns arranged in alphabetical order (*concld.*)

Sl. No.	Name of town with location code	Taluk	District
1	2	3	4
386.	Tondi · 20/14/XI	Tiruvadanai	Ramanathapuram
387.	Torappadi · 20/3/XXV	Vellore	North Arcot
388.	Tranquebar · 20/12/VI	Mayuram	Thanjavur
389.	Turaiyur · 20/11/I	Turaiyur	Tiruchchirappalli
390.	Tuticorin · 20/15/VIII	Tuticorin	Tirunelveli
391.	Tuticorin · 20/15/XII	Tuticorin	Tirunelveli
392.	Tuvagudi · 20/11/XXIV	Tiruchchirappalli	Tiruchchirappalli
393.	Udangudi · 20/15/XLIX	Tiruchchendur	Tirunelveli
394.	Udayendram · 20/3/XVIII	Vaniyambadi	North Arcot
395.	Udumalaippettai · 20/8/XXXVI	Udumalaippettai	Coimbatore
396.	Ulkadai Ariyamangalam · 20/11/XXVI	Tiruchchirappalli	Tiruchchirappalli
397.	Urachchikkottai · 20/7/VI	Bhavani	Periyar
398.	Usilampatti · 20/10/XXX	Usilampatti	Madurai
399.	Uttamapalaiyam · 20/10/XII	Uttamapalaiyam	Madurai
400.	Uttiramerur · 20/2/LXIV	Uttiramerur	Chengalpattu
401.	Uttukkuli · 20/8/XXX	Pollachi	Coimbatore
402.	Vaitheeswarankoil · 20/12/III	Sirkazhi	Thanjavur
403.	Valangiman · 20/12/XIV	Papanasam	Thanjavur
404.	Valparai · 20/8/XXXIV	Pollachi	Coimbatore
405.	Vandavasi · 20/3/XXX	Vandavasi	North Arcot
406.	Vaniyambadi · 20/3/XV	Vaniyambadi	North Arcot
407.	Varadharajapuram · 20/2/XIX	Sriperumbudur	Chengalpattu
408.	Vattalkundu · 20/10/XVII	Nilakkottai	Madurai
409.	Vedaranniyam · 20/12/XXX	Vedaranniyam	Thanjavur
410.	Vedasandur · 20/10/IV	Vedasandur	Madurai
411.	Veerakeralam · 20/8/XIX	Coimbatore	Coimbatore
412.	Veerakkalputtur · 20/6/III	Mettur	Salem
413.	Veerapandi · 20/8/X	Palladam	Coimbatore
414.	Veerappanchattiram · 20/7/IX	Erode	Periyar
415.	Velampalaiyam · 20/8/IX	Palladam	Coimbatore
416.	Vellalore · 20/8/XXVI	Coimbatore	Coimbatore
417.	Vellanur · 20/2/XXXII	Saidapet	Chengalpattu
418.	Vellore · 20/3/XX	Vellore	North Arcot
419.	Vembadithalam · 20/6/XXVI	Salem	Salem
420.	Vengesasal · 20/2/LVI	Saidapet	Chengalpattu
421.	Vennandur · 20/6/XXXIV	Rasipuram	Salem
422.	Vikramasingapuram · 20/15/XXXVI	Ambasamudram	Tirunelveli
423.	Vilangudi · 20/10/XXII	Madurai North	Madurai
424.	Vilankurichchi · 20/8/XV	Coimbatore	Coimbatore
425.	Vilattikulam · 20/15/VII	Vilattikulam	Tirunelveli
426.	Villupuram · 20/4/II	Villupuram	South Arcot
427.	Viravanallur · 20/15/XL	Ambasamudram	Tirunelveli
428.	Virudambattu · 20/3/XIV	Gudiyattam	North Arcot
429.	Virudunagar · 20/14/XX	Virudunagar	Ramanathapuram
430.	Viswanattam · 20/14/XXXI	Sattur	Ramanathapuram
431.	Vriddhachalam · 20/4/XI	Vriddhachalam	South Arcot
432.	Walajabad · 20/2/LXIII	Kanchipuram	Chengalpattu
433.	Walajapet · 20/3/VI	Walajapet	North Arcot
434.	Wellington · 20/9/XIII	Coonoor	Nilgiri

APPENDIX—II

Townt arranged according to population size (1981) (*cautd.*)

Sl. No.	Name of the Town	Sl. No. in State alphabetical order	Population
1	2	8	4
408.	Narasojipatti	214	2,411
409.	Putteri	290	2,360
410.	Mattur	183	2,327
411.	Puliyampatti	286	2,307
412.	Melmanambedu	187	2,269
413.	Madippakkam	166	2,269
414.	Soranjeri	328	2,207
415.	Kathirvedu	124	2,168
416.	Varadharajapuram	407	2,151
417.	Berhatty	48	1,945
418.	Mullakkadu	200	1,917
419.	Vengavasal	420	1,791
420.	Nemilicheri	224	1,688
421.	Cheruvanki	58	1,636
422.	Ayanadaippu	46	1,592
423.	Alaganeri	4	1,511
424.	Melanattam	185	1,463
425.	Sadayankuppam	300	1,389
426.	Senaipalaiyam.	313	1,344
427.	Andanappettai	23	1,235
428.	Mudichchur	198	1,225
429.	Marulayampalaiyam	181	1,050
430.	Thiagarajar colony	348	977
431.	Thathaneri	347	787
432.	Seppaiyapuram	315	785
433.	Pettai	270	754
434.	Muthugounden Pudur Railway Colony	202	50

APPENDIX-III

Towns arranged district-wise according to population size (1981)

Sl. No.	Name of the Town	Population
1	2	3
	1. MADRAS DISTRICT	
1.	Madras	3,276,622
	2. CHENGALPATTU DISTRICT	
1.	Tiruvottiyur	134,014
2.	Kanchipuram	130,926
3.	Avadi	124,701
4.	Ambattur.	115,901
5.	Alandur	97,449
6.	Tambaram	86,923
7.	Pallavaram	83,901
8.	Madavaram	47,452
9.	Chengalpattu	47,329
10.	St. Thomas Mount-cum-Pallavaram	33,367
11.	Tiruvallur	32,156
12.	Pammal	27,822
13.	Tiruttani	24,496
14.	Poonamallee	23,667
15.	Madurantakam.	22,373
16.	Kattivakkam	22,101
17.	Tirukkalukkunram	19,804
18.	Uttiramerur	19,489
19.	Tiruverkadu	17,226
20.	Kunnattur	16,424
21.	Ponneri	16,021
22.	Anakaputtur	15,298
23.	Naravarikuppam	14,674
24.	Poddatturupeta.	13,123
25.	Sittalapakkam	11,718
26.	Tirumahishai	11,014
27.	Sriperumbudur	10,926
28.	Walajabad	10,731
29.	Arani	10,481
30.	Tinnanur	10,227
31.	Tirunirmalai	9,953
32.	Pulal	9,262
33.	Cheyur	8,659
34.	Nandambakkam	7,676
35.	Maduravoyal	7,447
36.	Pulicat	7,396
37.	Sevilimedu	7,185
38.	Ammavarikuppam	6,818
39.	Perungalattur	6,285
40.	Nerkunram	5,630
41.	Peerkankaranai.	5,275
42.	Polichalur	5,132
43.	Tirusulam	4,802
44.	Nattapettai	4,783
45.	Vellanur	4,332
46.	Perungudi	4,277
47.	Sennirkuppam	4,197
48.	Nazarethpettai	4,150
49.	Pallikkaranai	3,929
50.	Kottivakkam	3,650
51.	Minambakkam	3,092
52.	Kannapalaiyam	2,702
53.	Nadukkuthagai	2,659
54.	Kattupakkam	2,467
55.	Chembarambakkam	2,445
56.	Putteri	2,360
57.	Mattur	2,327
58.	Madippakkam	2,269
59.	Melmanambedu	2,269
60.	Soranjeri	2,207
61.	Kathirvedu	2,168
62.	Varadharajapuram	2,151
63.	Vengavasal	1,791
64.	Nemilicheri	1,688
65.	Sadayankuppam	1,389
66.	Mudichchur	1,225
	3. NORTH ARCOT DISTRICT	
1.	Vellore	174,247
2.	Tiruvannamalai	89,462
3.	Gudiyattam	75,044
4.	Ambur	66,042
5.	Arakkonam	59,405
6.	Vaniyambadi	59,107
7.	Tiruppattur	52,441
8.	Arani	49,365
9.	Arcot	38,826
10.	Ranippettai	35,974
11.	Peranmbattu	30,057
12.	Tiruvettipuram	25,074
13.	Polur	21,656
14.	Jolarpettai	21,616
15.	Melvisharam	20,491
16.	Vandavasi	20,447
17.	Walajapet	19,563
18.	Sholinghur	17,396
19.	Allapuram	17,028
20.	Pallikondai	16,390
21.	Darapadavedu	15,825
22.	Sattuvacheri	14,752
23.	Kaveripakkam	11,058
24.	Shembakkam	9,500
25.	Katpadi Extension	9,425
26.	Udayendram	8,674
27.	Panapakkam	8,009
28.	Torappadi	7,681
29.	Konavattam	5,192
30.	Seevur	3,994
31.	Jaffrabad	3,935
32.	Devasthanam	3,326
33.	Virudambattu	2,891
34.	Cheruvanki	1,636

APPENDIX-III

Towns arranged district-wise according to population size (1981) (Contd.)

Sl. No.	Name of the Town	Population
1	2	3
	4. SOUTH ARCOT DISTRICT	
1.	Cuddalore	127,625
2.	Neyveli	88,000
3.	Villupuram	77,091
4.	Tindivanam	56,529
5.	Chidambaram	55,920
6.	Panruti	43,042
7.	Vriddhachalam	42,116
8.	Nellikuppam	40,489
9.	Kallakkurichchi	26,908
10.	Tirukkoyilur	21,837
11.	Portonovo	20,100
12.	Kurinjipadi	19,639
13.	Bhuvanagiri	16,334
14.	Gengaikondan	7,338
15.	Annamalai Nagar	6,623
16.	Thorapadi	6,513
17.	Melpathi	3,528
	5. DHARMAPURI DISTRICT	
1.	Dharmapuri	51, 223
2.	Krishnagiri	48,335
3.	Hosur	27,129
4.	Denkanikota	17,470
5.	Harur	16,334
6.	Kaveripattinam	13,669
7.	Palakkodu	13,024
	6. SALEM DISTRICT	
1.	Salem	361,394
2.	Tiruchengodu	53,941
3.	Attur	50,517
4.	Kumarapalaiyam	48,148
5.	Mettur	45,970
6.	Idappadi	40,175
7.	Namakkal	39,782
8.	Rasipuram	33,625
9.	Pallipalaiyam	32,954
10.	Suramangalam	26,676
11.	Seelanayakkanpatti	16,337
12.	Taramangalam	14,942
13.	Annadanapatti	12,478
14.	Jarikondalampatti	12,464
15.	Mallasamudram	12,151
16.	Veerakkalputtur	11,742
17.	Alampalaiyam	11,337
18.	Ammapalaiyam	11,159
19.	Jalakandapuram	10,966
20.	Alagapuram	10,474
21.	Omalur	10,309
22.	Vennandur	9,834
23.	Attayyampatti	9,577
24.	Thadampatti	8,766
25.	Ilampillai	8,453
26.	Pillanallur	8,032
27.	Mallur	7,614
28.	Ammapettai	7,535
29.	Mevyanur	7,375
30.	Pattur	6,906
31.	Kondalampatti	6,668
32.	Pappiraputti	6,489
33.	Neykkarapatti	6,185
34.	Sivadapuram	5,579
35.	Reddiyapatti	4,467
36.	Vembakottalam	4,323
37.	Komarasimipatti	4,274
38.	Kuttampatti	4,095
39.	Pullipatti	3,372
40.	Kumaramalaiyam	2,988
41.	Narasojipatti	2,411
42.	Senaipalaiyam	1,344
43.	Muralayamalaiyam	1,050
44.	Seppaiyapuram	785
	7. PERIYAR DISTRICT	
1.	Erode	142,252
2.	Gobichettipalaiyam	43,862
3.	Dharapuram	42,263
4.	Veerappanchattiram	35,743
5.	Sathyamangalam	31,040
6.	Bhavani	28,898
7.	Kasipalaiyam	27,077
8.	Surampatti	14,934
9.	Andiyur	14,896
10.	Kangayam	14,720
11.	Punjaipuliyampatti	12,046
12.	Brahmanapariya Agraharam	11,694
13.	Chennimalai	11,357
14.	Ottapparai	6,414
15.	Chithode	5,771
16.	Kannattur	5,160
17.	Bhavanisagar	3,650
18.	Urachchikkottai	3,426
	8. COIMBATORE DISTRICT	
1.	Coimbatore	704,514
2.	Tiruppur	165,223
3.	Valparai	115,452
4.	Pollachi	82,354
5.	Mettuppalaiyam	59,537
6.	Udumalaippettai	54,852
7.	Kurichchi	48,936
8.	Kuniyamuttur	34,013
9.	Madukkarai	18,003
10.	Sulur	17,618
11.	Karamadai	17,440
12.	Velampalaiyam	16,576
13.	Palladam	16,528
14.	Anamalai	15,575
15.	Avanashi	15,182

APPENDIX-III

Towns arranged district-wise according to population size (1981) (contd.)

Sl. No.	Name of the Town	Population
1	2	3
16.	Periyanayakkanpalaiyam	14,914
17.	Kavundampalaiyam	14,554
18.	Vellalore	13,843
19.	Annur	13,602
20.	Kurudampalaiyam	12,764
21.	Suleeswarampatti	12,091
22.	Uttukkuli	10,540
23.	Veerakeralam	7,359
24.	Tirumuruganpundi	7,114
25.	Perur	6,929
26.	Perur Chettipalaiyam	6,717
27.	Veerapandi	6,112
28.	Chinnavedampatti	6,094
29.	Narasimhanayakkanpalaiyam	5,779
30.	Chettipalaiyam	5,652
31.	Pallapalaiyam	5,578
32.	Chinnampalaiyam	4,036
33.	Makkinampatti	3,643
34.	Vilankurichchi	2,690
35.	Puliyampatti	2,307
36.	Muthugounden Pudur Railway Colony	50
	9. NILGIRI DISTRICT	
1.	Ootacamund	78,277
2.	Coonoor	44,750
3.	Nelliyalam	25,446
4.	Kotagiri	24,177
5.	Gudalur	21,983
6.	O'Valley	21,148
7.	Wellington	19,638
8.	Devarshola	17,775
9.	Jagathala	12,516
10.	Naduvattam	12,139
11.	Konakkarai	8,768
12.	Hubbathala	7,773
13.	Masinigudi	5,893
14.	Aravankad	5,620
15.	Berhatty	1,945
	10. MADURAI DISTRICT	
1.	Madurai	820,891
2.	Dindigul	164,103
3.	Palani	64,444
4.	Bodinayakkanur	59,168
5.	Teni Allinagaram	53,018
6.	Kambam	50,340
7.	Periyakulam	44,310
8.	Gudalur	36,847
9.	Chinnamanur	30,797
10.	Tirumangalam	29,977
11.	Melur	26,292
12.	Tiruparangunram	25,254
13.	Chinnalapatti	24,423
14.	Usilammpatti	2 4,364
15.	Avaniapouram	21, 692
16.	Kodaikanal	20,446
17,	Uttamapalaiyam	19,650
18.	Nattam	19,196
19.	Vattalkundu	18,022
20.	Andippatti Jakkampatti	15,396
21.	Nilakkottai	11,920
22.	Paravai	11,099
23.	Vilangudi	8,239
24,	Peraiyur	7,444
25.	Samayanallur	6,665
26.	Vedasandur	6,382
27.	Harveypatti	6,377
28.	Tirunagar	5,751
29.	Kiranur	5,396
30.	Sivagiripatti	3,945
31.	Thiagarajar Colony	977
32.	Thathaneri	787
	11. TIRUCHCHIRAPPALLI DISTRICT	
1.	Tiruchchirappalli	362,045
2.	Karur	72,692
3.	Srirangam	64,241
4.	Ponmalai	55,995
5.	Manappari	27,252
6.	Tuvagudi	24,720
7.	Turaiyur	23,592
8.	Inam Karur	21,118
9.	Ariyalur	20,635
10.	Kulittalai	19,756
11.	Ariyamangalam	19,236
12.	Golden Rock Railway Colony	19,150
13.	Perambalur	18,693
14.	Lalgudi	17,930
15.	Musiri	17,777
16.	Pallappatti	17,507
17.	Aalthur	17,023
18.	Manachchanellur	15,461
19.	Tiruverambur	15,297
20.	Punjai Pugalur	13,651
21.	Pirattiyur	11,895

APPENDIX—II

Towns arranged according to population size (1981) (contd.)

Sl. No.	Name of the Town	Sl. No. in State alphabetical order	Population
1	2	3	4
211.	Kavundampalaiyam	131	14,554
212.	Nazareth	220	14,302
213.	Kanniyakumari	119	14,087
214.	Thiruvaiyaru	349	14,013
215.	Vellalore	416	13,843
216.	Kaveripattinam	130	13,669
217.	Punjaipugalur	288	13,651
218.	Annur	28	13,602
219.	Sattankulam	306	13,364
220.	Poddatturupeta	273	13,128
221.	Naranammalpuram	212	13,085
222.	Palakkodu	236	13,024
223.	Papanasam	254	12,986
224.	Ammapettai	18	12,902
225.	Kurudampalaiyam	159	12,764
226.	Kamudi	112	12,614
227.	Jagathala	101	12,516
228.	Annadanapatti	26	12,478
229.	Jarikondalampatti	103	12,464
230.	Mallasamudram	173	12,151
231.	Naduvattam	206	12,139
232.	Suleeswarampatti	334	12,091
233.	Punjaipuliyampatti	289	12,046
234.	Tirukkattuppalli	359	11,999
235.	Nilakkottai	229	11,920
236.	Singampunari	320	11,901
237.	Pirattiyur	272	11,895
238.	Veerakkalputtur	412	11,742
239.	Sittalapakkam	322	11,718
240.	Brahmanaperiya Agraharam	53	11,694
241.	Sawyerpuram	310	11,650
242.	Abishekapuram	1	11,628
243.	Kalugumalai	110	11,618
244.	Ettaiyapuram	84	11,540
245.	Tattayyangarpettai	342	11,539
246.	Ponnamaravati	278	11,467
247.	Eruvadi	83	11,417
248.	Ayyampettai	47	11,398
249.	Chennimalai	57	11,357
250.	Alampalaiyam	7	11,337
251.	Tiruvidaimarudur	383	11,305
252.	Kallakkudi	107	11,196
253.	Ammapalaiyam	16	11,159
254.	Tondi	386	11,148
255.	Paravai	258	11,099
256.	Kaveripakkam	129	11,058
257.	Anaiyur	20	11,016
258.	Tirumahishai	361	11,014
259.	Jalakandapuram	102	10,966
260.	Sriperumbudur	329	10,926
261.	Tirunageswaram	366	10,925
262.	Walajabad	432	10,731
263.	Pallapatti	244	10,725
264.	Tirubuvanam	354	10,584
265.	Aduthurai alias Maruthuvakudi	2	10,561
266.	Uttukkuli	401	10,540
267.	Arani	30	10,481
268.	Alagapuram	5	10,474
269.	Kuttalam	160	10,410
270.	Orattanadu (Mukthambalpuram)	232	10,332
271.	Tirumullaivasal	363	10,326
272.	Omalur	230	10,309
273.	Tinnanur	353	10,227
274.	Kattupputtur	128	10,217

CLASS V

275.	Tirunirmalai	368	9,953
276.	Vennandur	421	9,834
277.	Sivanthipuram	327	9,616
278.	Chettiarpatti	59	9,605
279.	Attayyampatti	40	9,577
280.	Mudukulattur	199	9,512
281.	Shembakkam	317	9,500
282.	Katpadi Extension	125	9,425
283.	Valangiman	403	9,323
284.	Pulal	284	9,262
285.	Paramankurichchi	257	9,135
286.	Dharasuram	78	8,962
287.	Eral	81	8,862
288.	Viswanattam	430	8,825
289.	Konakkarai	140	8,768
290.	Thadampatti	345	8,766
291.	Iluppur	98	8,679
292.	Udayendram	394	8,674
293.	Cheyur	61	8,659
294.	Alangudi	9	8,634
295.	Vilattikulam	425	8,583
296.	Ilampillai	97	8,453
297.	Rosalpatti	299	8,362
298.	Vilangudi	423	8,239
299.	Alwartirunagarai	12	8,114
300.	Pillanallur	271	8,032
301.	Panapakkam	252	8,009
302.	Mettupalaiyam	191	7,806
303.	Hubbathala	94	7,773
304.	Torappadi	387	7,681
305.	Nandambakkam	211	7,676
306.	Mallur	174	7,614
307.	Ammapettai	17	7,535
308.	Maduravoyal	171	7,447
309.	Peraiyur	261	7,444
310.	Pulicat	285	7,396
311.	Meyyanur	194	7,375
312.	Veerakeralam	411	7,359
313.	Puvalur	292	7,355
314.	Gengaikondan	85	7,338
315.	Kulasekarappattinam	149	7,310
316.	Sevilimedu	316	7,185
317.	Tirumuruganpundi	354	7,114
318.	Kayattar	133	6,941
319.	Perur	288	6,929

APPENDIX—II

Towns arranged according to population size (1981) (*contd.*)

Sl. No.	Name of the Town	Sl. No. in State alphabetical order	Population
1	2	3	4
320.	Puttur	291	6,906
321.	Ammavarikuppam	19	6,818
322.	Perur Chettipalaiyam	269	6,717
323.	Kondalampatti	142	6,668
324.	Samayanallur	302	6,665
325.	Kiranur	136	6,626
326.	Annamalai Nagar	27	6,623
327.	Akkaraipettai	3	6,587
328.	Nidamangalam	228	6,561
329.	Kottaiyur	145	6,519
330.	Mappilaiurani	180	6,518
331.	Thorapadi	351	6,513
332.	Papparapatti	255	6,489
333.	Pallattur	246	6,457
334.	Ottapparai	233	6,414
335.	Vedasandur	410	6,382
336.	Harveypatti	92	6,377
337.	Perungalattur	266	6,285
338.	Neykkarappatti	226	6,185
339.	Kandanur	116	6,168
340.	Talaiyuttu	339	6,124
341.	Veerapandi	413	6,112
342.	Chinnavedampatti	66	6,094
343.	Attimarappatti	41	6,058
344.	Masinigudi	182	5,893
345.	Vaitheeswarankoil	402	5,838
346.	Narasimhanayakkanpalaiyam	213	5,779
347.	Chithode	67	5,771
348.	Tirunagar	365	5,751
349.	Mudalur	197	5,743
350.	Palayankottai	240	5,740
351.	Chettipalaiyam	60	5,652
352.	Nerkunram	225	5,630
353.	Aravankad	33	5,620
354.	Sivadapuram	323	5,579
355.	Pallapalaiyam	242	5,578
356.	Puduvayal	283	5,470
357.	Kiranur	135	5,396
358.	Peerkankaranai	260	5,275
359.	Dhalavoipuram	76	5,246
360.	Konavattam	141	5,192
361.	Kunnattur	156	5,160
362.	Polichalur	274	5,132
363.	Milavittan	195	5,099
364.	Nambutalai	210	5,056
365.	Nattarasankottai	218	4,855
366.	Tirusulam	374	4,802
367.	Nattapettai	217	4,783
368.	Navalpattu	219	4,715
369.	Kanadukattan	113	4,688
370.	Palayakayal	238	4,664
371.	Reddipatti	298	4,467
372.	Vellanur	417	4,332
373.	Vembaditalam	419	4,323
374.	Perungudi	267	4,277
375.	Komarasamipatti	139	4,274
376.	Sennirkuppam	314	4,197
377.	Chatrapatti	54	4,188
378.	Nazarethpettai	221	4,150
379.	Kandampatti	115	4,095
380.	Tuticorin	391	4,078
381.	Chinnampalaiyam	65	4,036
382.	Kadiapatti	106	4,028
383.	Seevur	312	3,994
384.	Sivagiripatti	325	3,945
385.	Jaffrabad	100	3,935
386.	Pallikkaranai	248	3,929
387.	Sankarapuram	304	3,846
388.	Bhavanisagar	50	3,650
389.	Kottivakkam	146	3,650
390.	Makkinampatti	172	3,643
391.	Ulkadai Ariyamangalam	396	3,603
392.	Sankarnagar	305	3,563
393.	Melpathi	188	3,528
394.	Urachchikkottai	397	3,426
395.	Pallapatti	243	3,372
396.	Devasthanam	75	3,326
397.	Minambakkam	196	3,092
398.	Alagapuri	6	3,055
399.	Kumarapalaiyam	152	2,988
400.	Korampallam	143	2,930
401.	Virudambattu	428	2,891
402.	Kuttalam	161	2,705
403.	Kannapalaiyam	118	2,702
404.	Vilankurichchi	424	2,690
405.	Nadukkuthagai	205	2,659
406.	Kattupakkam	127	2,467
407.	Chembarambakkam	55	2445

CLASS VI

APPENDIX-IV

Towns showing their outgrowths with population

Sl. No.	Name of the Town with Location Code	Population of core town	Outgrowth	Population of outgrowth
(1)	(2)	(3)	(4)	(5)

NIL

APPENDIX-V

Places of tourist interest in the towns of the State

Sl. No.	Name of town	Place(s) of tourist interest
1	2	3
	1. MADRAS DISTRICT	
1.	Madras	Fort St. George The Fort Museum The Government Museum The National Art Gallery College of Arts and Crafts High Court The Theosophical Society The Valluvar Kottam Anna Square Marina Beach Elliots Beach Aquarium Gandhi memorial Rajaji memorial Kamaraj memorial Kapaleeswarar temple Parthasarathy temple Ashtalakshmi temple St. Mary's church Santhome Basilica Velankanni church My Lady's garden Snake park Harbour Light house Children's park, Guindy Integral Coach Factory Kalakshetra Race course Moore Market Burma Bazaar War Memorial Raj Bhavan
	2. CHENGALPATTU DISTRICT	
1.	Chembarambakkam	Lake
2.	Kanchipuram	Arulmighu Kailasanathar temple Vaikuntaperumal temple Kamakshiamman temple Ekambareswarar temple Ulagalanthaperumal temple Varadarajaperumal temple
3.	Kunnattur	Birth place of Sekkizhar
4.	Madavaram	State owned milk production plant
5.	Madurantakam	Arulmighu Erikatha perumal temple
6.	Minambakkam	Airport
7.	Pulicat	Pulicat lake
8.	Sriperumbudur	Arulmighu Adhikesava perumal temple
9.	St. Thomas Mount-cum-Pallavaram	St. Thomas Mount.
10.	Tirukkalukkunram	Arulmighu Vedagiriswarar temple
11.	Tirumahishai	Birth place of Tirumazhisai Azhwar
12.	Tiruttani	Arulmighu Subramaniaswamy temple
13.	Tiruvallur	Arulmighu Veeraragava perumal temple
14.	Tiruverkadu	Arulmighu Karumariamman temple
15.	Uttiramerur	Ancient temple dedicated to Lord 'Vishnu'

APPENDIX-III

Towns arranged district-wise according to population size (1981) (contd.)

Sl. No.	Name of the Town	Population
1	2	3
22.	Abishekapuram	11,628
23.	Tattayyangarpettai	11,539
24.	Kallakkudi	11,196
25.	Kattupputtur	10,217
26.	Mettupalaiyan	7,805
27	Puvalur	7,355
28.	Navalpattu	4,715
29.	Ulkadai Ariyamangalam	3,603
	12. THANJAVUR DISTRICT	
1.	Thanjavur	184,015
2.	Kumbakonam	132,832
3	Nagappattinam	82,828
4.	Mayuram	67,675
5.	Mannargudi	51,738
6.	Pattukkottai	49,484
7.	Thiruvarur	43,654
8.	Vedaranniyam	26,573
9.	Sirkazhi	25,507
10.	Atirampattinam	21,179
11.	Trutturaippundi	20,694
12.	Kuttanallur	19,434
13.	Tranquebar	18,610
14.	Muttupet	16,487
15.	Thiruvaiyaru	14,013
16.	Papanasam	12,986
17.	Ammapettai	12,902
18.	Tirukkattuppalli	11,999
19.	Ayyampettai	11,398
20.	Tiruvidaimarudur	11,305
21.	Tirunageswaram	10,925
22.	Tirubuvanam	10,584
23.	Aduthurai alias Maruthuvakudi	10,561
24.	Kuttalam	10,410
25.	Orattanadu (Mukthambalpuram)	10,332
26.	Tirumullaivasal	10,326
27.	Valangiman	9,323
28.	Dharasuram	8,962
29.	Akkaraipettai	6,587
30.	Nidamangalam	6,561
31.	Vaitheeswarankoil	5,838
32.	Andanappettai	1,235
	13. PUDUKKOTTAI DISTRICT	
1.	Pudukkottai	87,952
2.	Arantangi	23,227
3	Ponnamaravati	11,467
4.	Iluppur	8,679
5.	Alangudi	8,634
6.	Kiranur	6,626
7.	Kadiapatti	4,028
8.	Alagapuri	3,055
	14. RAMANATHAPURAM DISTRICT	
1.	Rajapalaiyam	101,640
2.	Aruppukkottai	72,245
3.	Virudunagar	68,047
4.	Karaikkudi	66,993
5.	Srivilliputtur	61,458
6.	Paramakkudi	61,149
7.	Sivakasi	59,827
8.	Ramanathapuram	45,719
9.	Devakottai	35,684
10.	Rameswaram	27,928
11.	Kilakkarai	27,842
12.	Sattur	27,143
13.	Sivaganga	24,832
14.	Tiruttangal	23,245
15.	Tiruppattur	22,152
16.	Ilaiyankudi	21,330
17.	Manamadurai	17,050
18.	Tiruppuvanam	15,663
19.	Mandapam	14,806
20.	Kamudi	12,614
21.	Singampunari	11,901
22.	Tondi	11,148
23.	Anaiyur	11,016
24.	Pallapatti	10,725
25.	Chettiarpatti	9,605
26.	Mudukulattur	9,512
27.	Viswanattam	8,825
28.	Rosalpatti	8,362
29.	Kottaiyur	6,519
30.	Pallattur	6,457
31.	Kandanur	6,168
32.	Puduvayal	5,470
33.	Dhalavoipuram	5,246
34.	Nambutalai	5,056
35.	Nattarasankottai	4,855
36.	Kanadukattan	4,688
37.	Chatrapatti	4,188
38.	Sankarapuram	13,846

APPENDIX-III

Towns arranged district-wise according to population size (1981) (contd.)

Sl. No.	Name of the Town	Population
1	2	3
	15. TIRUNELVELI DISTRICT	
1.	Tuticorin	192,949
2.	Tirunelveli	128,850
3.	Palayankottai	87,302
4.	Kovilpatti	63,964
5.	Kadaiyanallur	60,306
6.	Melappalaiyam.	57,683
7.	Vikramasingapuram	49,319
8.	Tenkasi	49,214
9.	Puliyangudi	43,998
10.	Sankarankovil	42,084
11.	Ambasamudram	29,761
12.	Shengottah	25,075
13.	Muttayyapuram	24,872
14.	Tiruchchendur	24,233
15.	Kayalpattinam	23,544
16.	Kallidaikurichchi	22,830
17.	Arumuganeri	21,107
18.	Udangudi	17,993
19.	Tachchanallur	17,269
20.	Viravanallur	16,818
21.	Tisaiyanvilai	16,484
22.	Srivaikuntam	16,128
23.	Nazareth	14,302
24.	Sattankulam	13,364
25.	Naranammalpuram	13,085
26.	Sawyerpuram	11,650
27.	Kalugumalai	11,618
28.	Ettaiyapuram	11,540
29.	Eruvadi	11,417
30.	Sivanthipuram	9,616
31.	Paramankurichchi	9,135
32.	Eral	8,862
33.	Vilattikulam	8,583
34.	Alwartirunagarai	8,114
35.	Kulasekarappattinam	7,310
36.	Kayattar	6,961
37.	Mappilaiurani	6,518
38.	Talaiyuttu	6,124
39.	Attimarappatti	6,058
40.	Mudalur	5,743
41.	Palayankottai	5,740
42.	Milavittan	5,099
43.	Palayakayal	4,664
44.	Tuticorin	4,078
45.	Sankarnagar	3,563
46.	Korampallam	2,930
47.	Kuttalam	2,705
48.	Mullakkadu	1,917
49.	Ayanadaippu	1,592
50.	Alaganeri	1,511
51.	Melanattam	1,463
52.	Pettai	754
	16. KANNIYAKUMARI DISTRICT	
1.	Nagercoil	171,648
2.	Kolachel	23,124
3.	Kuzhittura	18,427
4.	Padmanabhapuram	18,246
5.	Kanniyakumari	14,087

APPENDIX-V

Places of tourist interest in the towns of the State—(contd.)

Sl. No.	Name of town	Place(s) of tourist interest
1	2	3
		3. NORTH ARCOT DISTRICT
1.	Arcot	Delhi Gate Old Fort Tomb of Sadat Ullakhan Tippu Aliya Dharka
2.	Jolarpettai	Elagiri Hills
3.	Pallikondai	Sri Ranganathaswamy temple
4.	Shembakkam	Sri Selva Ganapathy Vinayagar temple
5.	Sholinghur	Sri Lakshmi Narasimhaswamy temple on a hill
6.	Tiruvannamalai	Arunachala Eswarar temple Ramanashram
7.	Vandavasi	Old Fort
8.	Vellore	Fort Jalagandeswarar temple
		4. SOUTH ARCOT DISTRICT
1.	Annamalai Nagar	Annamalai University
2.	Chidambaram	The Nataraja temple The Thillaikaliamman temple
3.	Cuddalore	St. David Fort
4.	Kallakkurichchi	Kalrayan Hills (Hill Tribes and Hills)
5.	Nellikuppam	E.I.D. Parry Sweets Factory
6.	Neyveli	Neyveli Lignite Mines
7.	Portonovo	Marine Biology Centre
8.	Tirukkoyilur	Saivite & Vaishnavite temple
		5. DHARMAPURI DISTRICT
1.	Hosur	Sipcot Complex
2.	Krishnagiri	Syed Basha Hill
		6. SALEM DISTRICT
1.	Mettur	Dam and Park
2.	Namakkal	A big Anumar statue which is 18 feet in height. Hill Fort and Mosque built by Tippu Sultan at the hill too, Narasimha temple, Ranganathaswamy temple by the sides of the hill.
3.	Pallipalaiyam	A big paper industry
4.	Rasipuram	A big horse statue in 'Pachai' village near Rasipuram
5.	Taramangalam	A historic 'Kailasanathar' temple, famous for sculptures
	Tiruchengodu	A hill temple named "Arthanareeswarar" temple
		7. PERIYAR DISTRICT
1.	Bhavani	Temple, River
2.	Bhavanisagar	Dam, Park
3.	Kangayam	Cattle farm at Palayakottai
4.	Urachchikkottai	Hill temple
		8. COIMBATORE DISTRICT
1.	Avanashi	Arulmighu Avinashi Lingeswarar temple
2.	Coimbatore	Agricultural University Sugarcane breeding institute Arulmighu Marudamalai Subramaniyasamy temple Forest College Museum
3.	Karamadai	Arulmighu Sri Ranganathan temple
4.	Madukkarai	A.C.C. Cement Factory

APPENDIX-V

Places of tourist interest in the towns of the State—(contd.)

Sl. No.	Name of town	Place(s) of tourist interest
1	2	3
5.	Mettuppalaiyam	Indo-Swiss synthetic gem factory South Indian viscose factory at Sirumugai Government Horticulture Research Station, Kallar
6.	Perur	Arulmighu Patteeswaraswamy temple (Lord Nataraja)
7.	Tirumuruganpundi	Arulmighu Murugan temple
8.	Valparai	Karangu waterfalls Grass Hills Akkamalai Estate Sholayar Dam Kadambari Hydro Electric Project
		9. NILGIRI DISTRICT
1.	Coonoor	Sims park Fruit Research Station Pasteur Institute
2.	Devarshola	Shola Forest
3.	Gudalur	Coffee and Tea Estates
4.	Kotagiri	Catherine water falls, Tea Estates Kodanad View point
5.	Masinigudi	Wild life sanctuary
6.	Naduvattam	Tea Estates Frog hill rock
7.	Ootacamund	Government Botanical Gardens Ooty lake Doddabetta Peak
		10. MADURAI DISTRICT
1.	Andippatti Jakkampatti	Vaigai Dam (5 kms. from Andippatti)
2.	Chinnamanur	Planet Sani (Saturn) temple in Kuchanoor, (3 kms. from Chinnamanur)
3.	Dindigul	A historical fort built by Muthukrishnappa Naicker
4.	Kambam	Suruli water falls 10 kms. from Kambam
5.	Kodaikanal	Hill Resort Princess of Hill Station
6.	Madurai	Sri Meenakshi Sundareswarar temple Mariamman Teppakulam The Koodal Alagar temple Gandhi Museum Thirumalai Nayak palace
7.	Palani	A Lord Marugan temple
8.	Periyakulam	Kumbakarai water falls 8 kms. from Periyakulam
9.	Tirupparangunram	Rock cut cave temple dedicated to Lord Subramanya
		11. TIRUCHCHIRAPPALLI DISTRICT
1.	Ariyalur	Gengaikondacholapuram temple 45 kms. from Ariyalur
2.	Srirangam	Lord Ranganathaswamy temple, Thiruvanaikoil jambukeswarar temple, Srirangam Agopila madam
3.	Tiruchchirappalli	Rockfort with Pillaiyar temple-Theppakulam Natharasapalli vasal St. Joseph college church Mukkombu island-Holiday resort 20 kms. from Tiruchchirappalli Palakkarai Arokia Mada church
4.	Turaiyur	Puliancholai—Holiday resort Perumalmalai—Hill resort
		12. THANJAVUR DISTRICT
1.	Aduthurai alias Maruthuvakudi	Agricultural Research Institute (State Agriculture Seed Research Station)
2.	Ammapettai	Mariammankoil
3.	Dharasuram	Siva temple built by Cholas, near by Village Patteeswaram Famous Durga temple

APPENDIX—V

Places of tourist interest in the towns of the state —(contd.)

Sl. No.	Name of Town	Place(s) of tourist interest
1	2	3
4.	Kumbakonam	Four large temples—Sarangapani, Kumbeswarar, Nageswara, Brahma temples. They are well known for their carvings.i Maghamaham tank, Maghamaham a holy festival once n twelve years in Masi month. Lakhs of people will take holy dip in the big Mahamaham tank during annual festival Masi Maghams.
5.	Mannargudi	A big Vaishnava temple named Rajagopalaswami has a very big tank. Annual festival is important.
6.	Mayuram	Kudamuzhukku festival on the last date of Tamil month Ippasi.
7.	Muttupet	Lagoon picnic centre
8.	Nagappattinam	Port town Nagore Darga and Velankanni church pilgrims centre. Annual festival is important
9.	Pattukkottai	'Manora' a memorial building constructed by king Serfoji in connection with British victory at Waterloo war. It is 20 kms. away from Pattukkottai.
10.	Sirkazhi	Siva temple with tank Sattanathar temple Annual festival 'Thirumulaippal'.
11.	Thanjavur	Sri Brahadeeswarar Big temple, Palace building Bangaru Kamakshiamman temple Saraswathi Mahal Art Gallery Kurungulam Sugar factory
12.	Thiruvaiyaru	Siva temple "Panchanatheeswarar" Sath Guru Thiyagaraja Samadhi—One of the musical trinity.
13.	Thiruvarur	Thiyagaraja temple
14.	Tirubuvanam	Silk weaving Centre
15.	Tirukkattuppalli	River Cauvery branches into two, one Cauvery and other Kudamurutti, Grand Anicut 16 kms. from Tirukkattuppalli. Head for the river Cauvery where Coleroon and Grand Anicut Canal branches.
16.	Tirunageswaram	Near by famous Vaishnava temple "Lord Oppiliappar"
17.	Tiruvidaimarudur	Mahalingaswami temple Lower Anicut at a distance of 18 kms. from Tiruvidaimarud u
18.	Tranquebar	Fort Museum The Jerusalam church the Zion church, the church of our Lady of Rosary and an ancient Mosque.
19.	Vaitheeswarankoil	Famous temple of Lord 'Vaitheeswara'
20.	Vedaranniyam	Sea-shore Vedapuriswarar temple near by Kodiakarai Black deer and birds are living in the nearby forest Salt Satyagraha movement took place at Vedaranniyam
	13. PUDUKKOTTAI DISTRICT	
1.	Pudukkottai	Museum Thirugokarnam temple Sri Bhuvaneswari temple
	14. RAMANATHAPURAM DISTRICT	
1.	Aruppukkottai	Handloom Industries
2.	Kanadukattan	Dairy Farm, Research centre, Palacial Buildings & Palace of Raja Sir Muthia Chettiar
3.	Karaikkudi.	Central Electro Chemical Research Institute
4.	Kilakkarai	Sea shore and Light House
5.	Kottaiyur	Palacial Buildings of Nattukottai Chettiars
6.	Manamadurai	Pottery works and "SIPCOT"
7.	Mandapam	Indo-Norveygin Project, Fish meal Plant Pamban Bridge Mandapam camp

APPENDIX-V

Places of tourist interest in the towns of the State—(concld.)

Sl. No.	Name of town	Place(s) of tourist interest
1	2	3
8.	Nattarasankottai	Kannathal Temple and Palacial Buildings
9.	Pallattur	Palacial Buildings
10.	Rajapalaiyam	Iyyanar falls and Surgical cotton mills
11.	Ramanathapuram	Palace of Raja of Ramnad and Rajeswari temple
12.	Rameswaram	Ramanathasami temple, Kothandaraman koil, Ganthamathana Parvatham Port.
13.	Sattur	Small scale industries (Match Industries)
14.	Singampunari	Royal Enfield workshop and Sevugaperumal temple
15.	Sivaganga	Sivaganga Zamins Palace
16.	Sivakasi	Litho works, Fire works and Match Industries
17.	Srivilliputtur	Andal temple, Tiruvannamalai temple, Madavarvalagham temple, Rani Mangammal palace
18.	Tiruppattur	Sweedish Mission Hospital, Tiruthalinathan temple, Pillaiarpatti Vinayakar temple
19.	Tiruttangal	Litho works, Fire works and Match factories
20.	Tondi	Sea shore and Health resort
21.	Virudunagar	Both Palace cum Residence of Thiru K. Kamaraj
	15. TIRUNELVELI DISTRICT	
1.	Alwartirunagarai	Nammalvar temple
2.	Eral	Arunachalam swamy koil
3.	Ettaiyapuram	Poet Subramania Bharathi Manimandapam and Birthhouse Memorial of Bharathi. The Samadhis of Muthusamy Theetchadar and Umarupulavar.
4.	Kalugumalai	Sri Kalugachalamoorthi Temple
5.	Kayattar	Veerapandia Kattabomman memorial
6.	Kovilpatti	Arulmighu Poovanathasawmy Temple
7.	Kuttalam	Summer health resort
8.	Milavittan	Fisheries college
9.	Sankarankovil	Arulmighu Sankaranarayanaswamy Koil
10.	Srivaikuntam	Srivaikuntanathar Temple
11.	Talaiyuttu	India Cement Factory
12.	Tenkasi	Ulagamman koil and Kasi Viswanathaswamy temple
13.	Tiruchchendur	Lord Muruga Temple, Nazhi Kinaru (Well) and Valli cave
14.	Tirunelveli	Nellaiappar temple
15.	Tuticorin	New Port and harbour
16.	Vikramasingapuram	Lower and Upper dams and Mundanthurai Sanctuary
	16. KANNIYAKUMARI DISTRICT	
1.	Kanniyakumari	The Kumari Amman Temple Gandhi Memorial Vivekananda Memorial Both Sun set and Sun rise sighting place
2.	Kolachel	Kolachel harbour
3.	Kuzhittura	Y.M.C.A. Rural Demonstration centre, Jain Temple at Chitaral at a distance of 10 kms. from Kuzhittura
4.	Nagercoil	The Nagaraja Temple St. Xavier's Church (Kottar) Gandhi Sthupa
5.	Padmanabhapuran	Padmanabhapuram palace with art and painting of Travancore Kings.

MGIPF—318 DCO/86—000

VELLORE
URBAN AGGLOMERATION
URBAN LAND USE

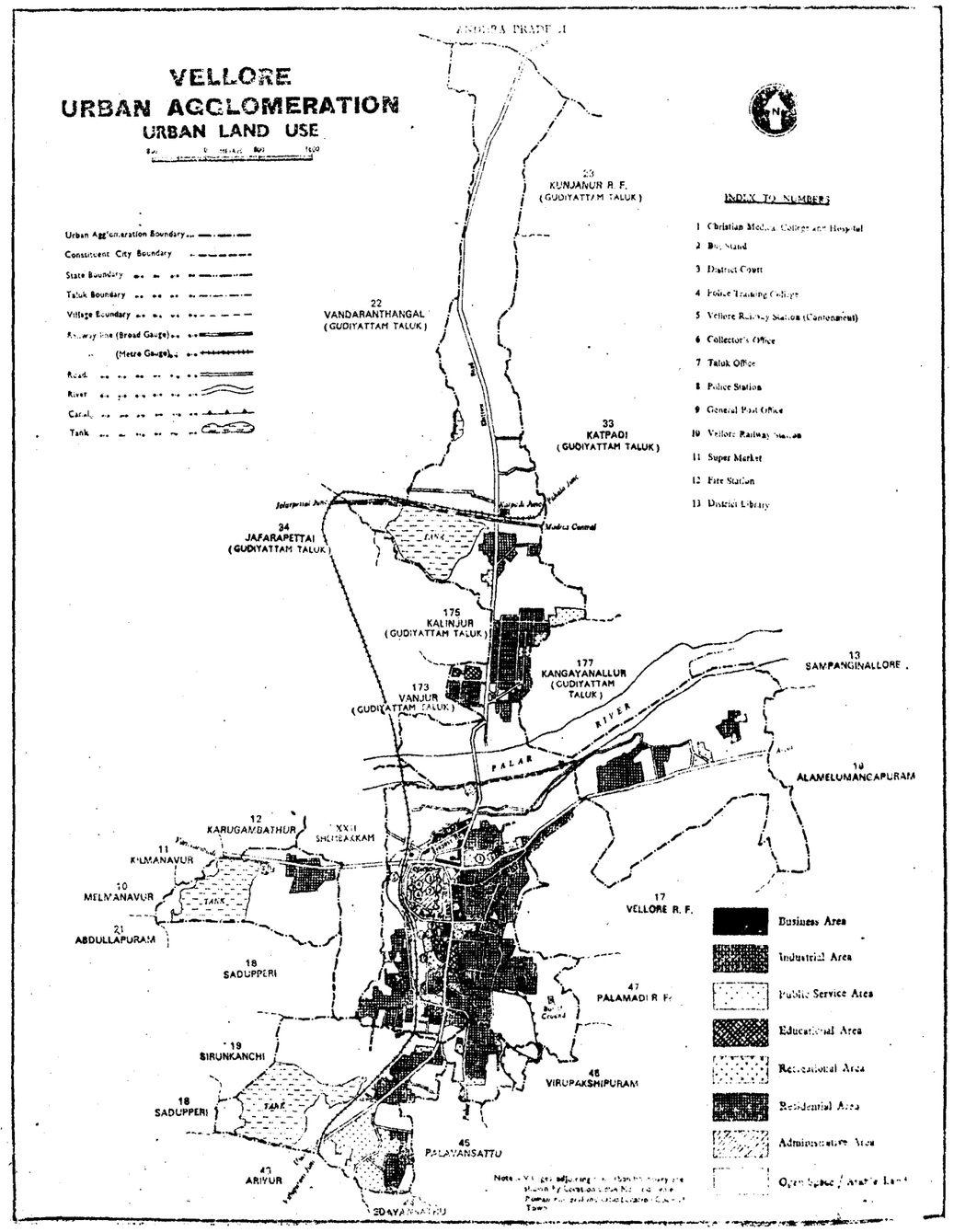

INDEX TO NUMBERS

1 Christian Medical College and Hospital
2 Bus Stand
3 District Court
4 Police Training College
5 Vellore Railway Station (Cantonment)
6 Collector's Office
7 Taluk Office
8 Police Station
9 General Post Office
10 Vellore Railway Station
11 Super Market
12 Fire Station
13 District Library

MADRAS CITY

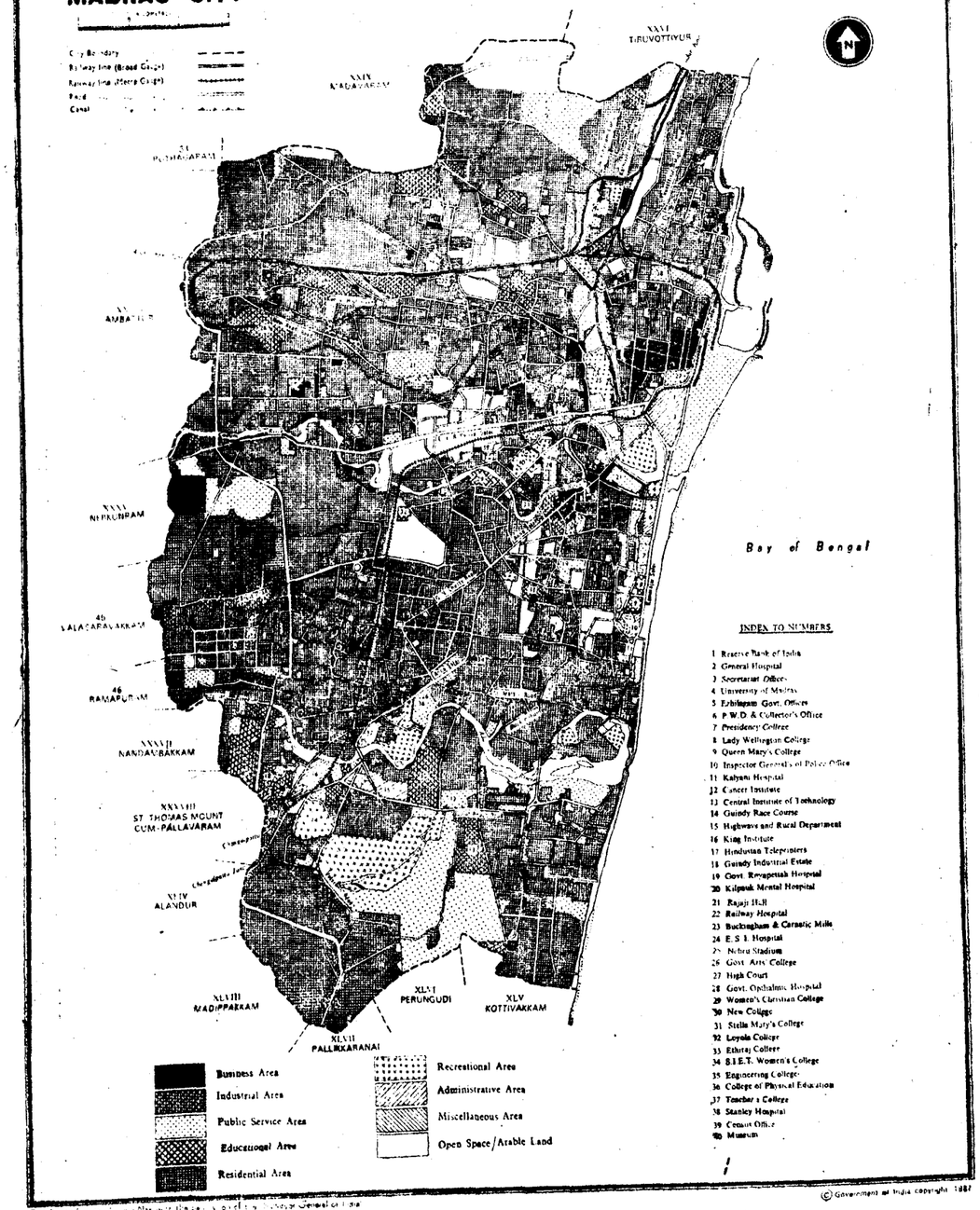

INDEX TO NUMBERS

1 Reserve Bank of India
2 General Hospital
3 Secretariat Office
4 University of Madras
5 Ezhilagam Govt. Offices
6 P.W.D. & Collector's Office
7 Presidency College
8 Lady Wellington College
9 Queen Mary's College
10 Inspector General of Police Office
11 Kalyani Hospital
12 Cancer Institute
13 Central Institute of Technology
14 Guindy Race Course
15 Highways and Rural Department
16 King Institute
17 Hindustan Teleprinters
18 Guindy Industrial Estate
19 Govt. Rowapettah Hospital
20 Kilpauk Mental Hospital
21 Rajaji Hall
22 Railway Hospital
23 Buckingham & Carnatic Mills
24 E.S.I. Hospital
25 Nehru Stadium
26 Govt. Arts College
27 High Court
28 Govt. Opthalmic Hospital
29 Women's Christian College
30 New College
31 Stella Mary's College
32 Loyola College
33 Ethiraj College
34 D.I.E.T. Women's College
35 Engineering College
36 College of Physical Education
37 Teacher's College
38 Stanley Hospital
39 Census Office
40 Museum

Based upon the map of India with the permission of the Surveyor General of India
The territorial waters of India extend into the sea to a distance of twelve nautical miles measured from the appropriate base line

© Government of India copyright 1987

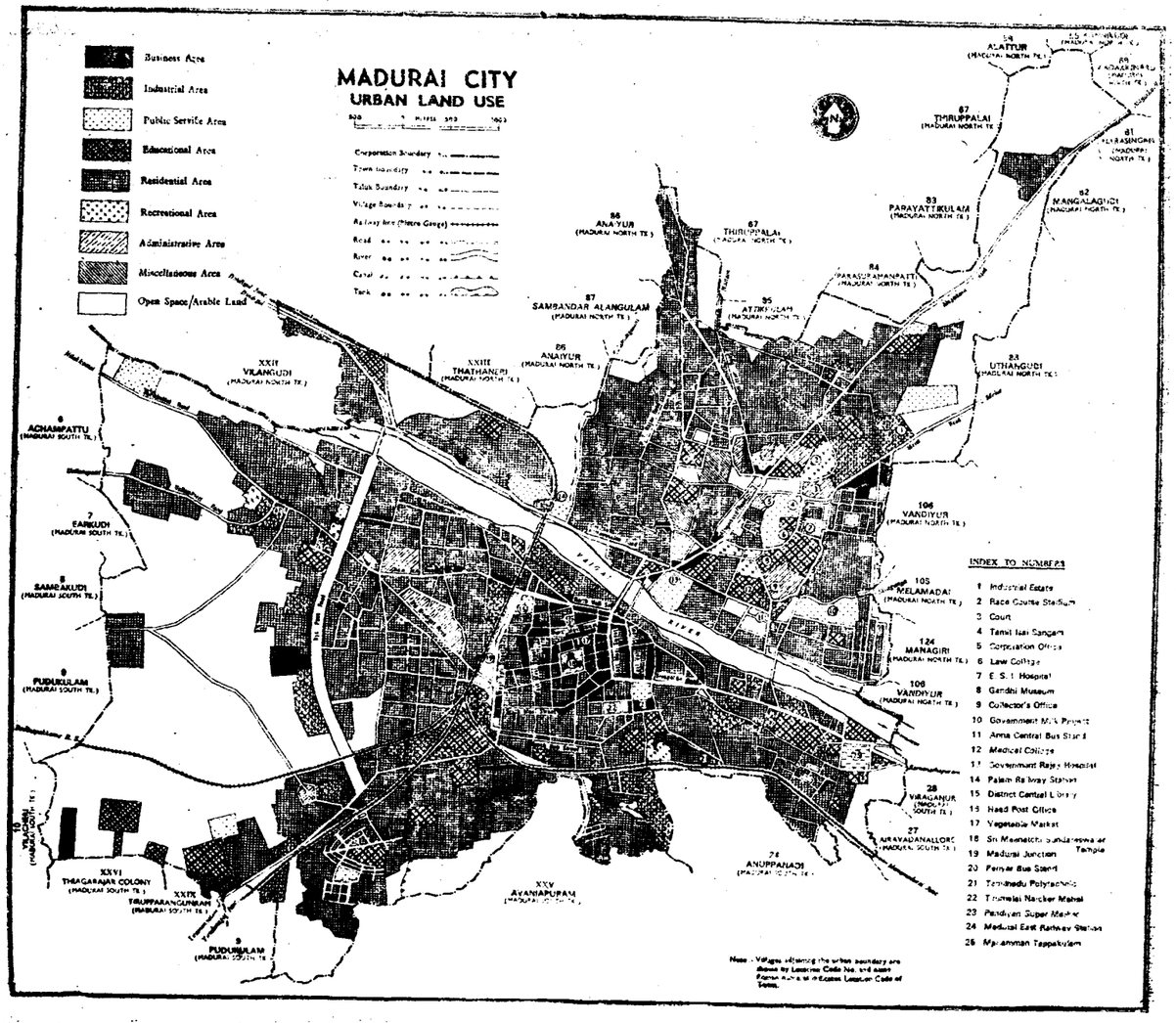
MADURAI CITY
URBAN LAND USE
Business Area
Industrial Area
Public Service Area
Educational Area
Residential Area
Recreational Area
Administrative Area
Miscellaneous Area
Open Space/Arable Land
Corporation Boundary
Town Boundary
Taluk Boundary
Village Boundary
Railway line (Metre Gauge)
Road
River
Canal
Tank
INDEX TO NUMBERS
1 Industrial Estate
2 Race Course Stadium
3 Court
4 Tamil Isai Sangam
5 Corporation Office
6 Law College
7 E. S. I. Hospital
8 Gandhi Museum
9 Collector's Office
10 Government Mint Prevent
11 Anna Central Bus Stand
12 Medical College
13 Government Rajaji Hospital
14 Palam Railway Station
15 District Central Library
16 Head Post Office
17 Vegetable Market
18 Sri Meenakshi Sundareswarar Temple
19 Madurai Junction
20 Periyar Bus Stand
21 Tamilnadu Polytechnic
22 Tirumalai Naicker Mahal
23 Pandiyan Super Market
24 Madurai East Railway Station
25 Mariamman Teppakkulam
Note :- Villages adjoining the urban boundary are shown by Location Code No. and name. Roman numeral indicates Location Code of Town.

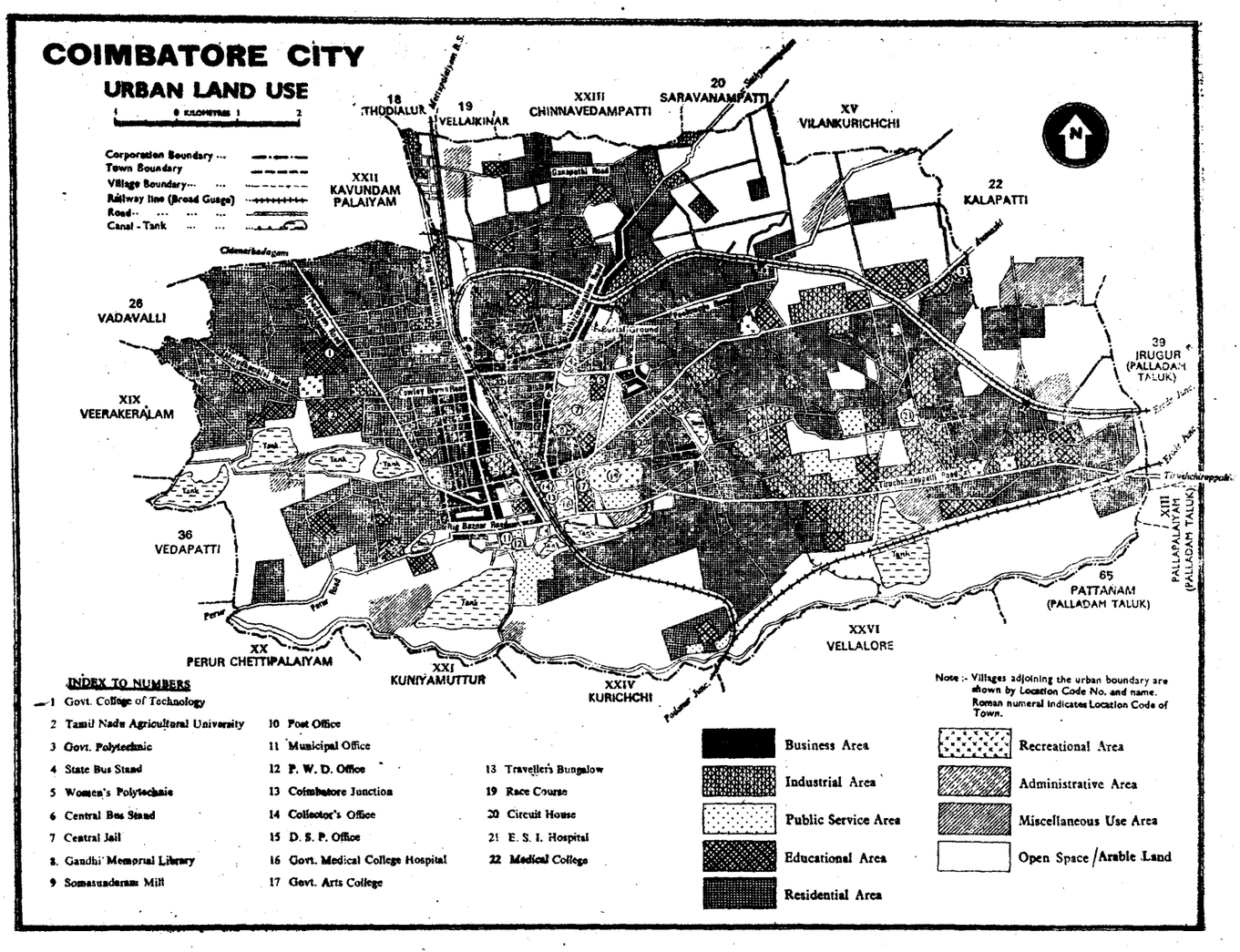
COIMBATORE CITY
URBAN LAND USE
Corporation Boundary
Town Boundary
Village Boundary
Railway line (Broad Guage)
Road
Canal - Tank
INDEX TO NUMBERS
1 Govt. College of Technology
2 Tamil Nadu Agricultural University
3 Govt. Polytechnic
4 State Bus Stand
5 Women's Polytechnic
6 Central Bus Stand
7 Central Jail
8 Gandhi Memorial Library
9 Somasundaram Mill
10 Post Office
11 Municipal Office
12 P. W. D. Office
13 Coimbatore Junction
14 Collector's Office
15 D. S. P. Office
16 Govt. Medical College Hospital
17 Govt. Arts College
13 Traveller's Bungalow
19 Race Course
20 Circuit House
21 E. S. I. Hospital
22 Medical College
Business Area
Industrial Area
Public Service Area
Educational Area
Residential Area
Recreational Area
Administrative Area
Miscellaneous Use Area
Open Space /Arable Land
Note :- Villages adjoining the urban boundary are shown by Location Code No. and name. Roman numeral indicates Location Code of Town.

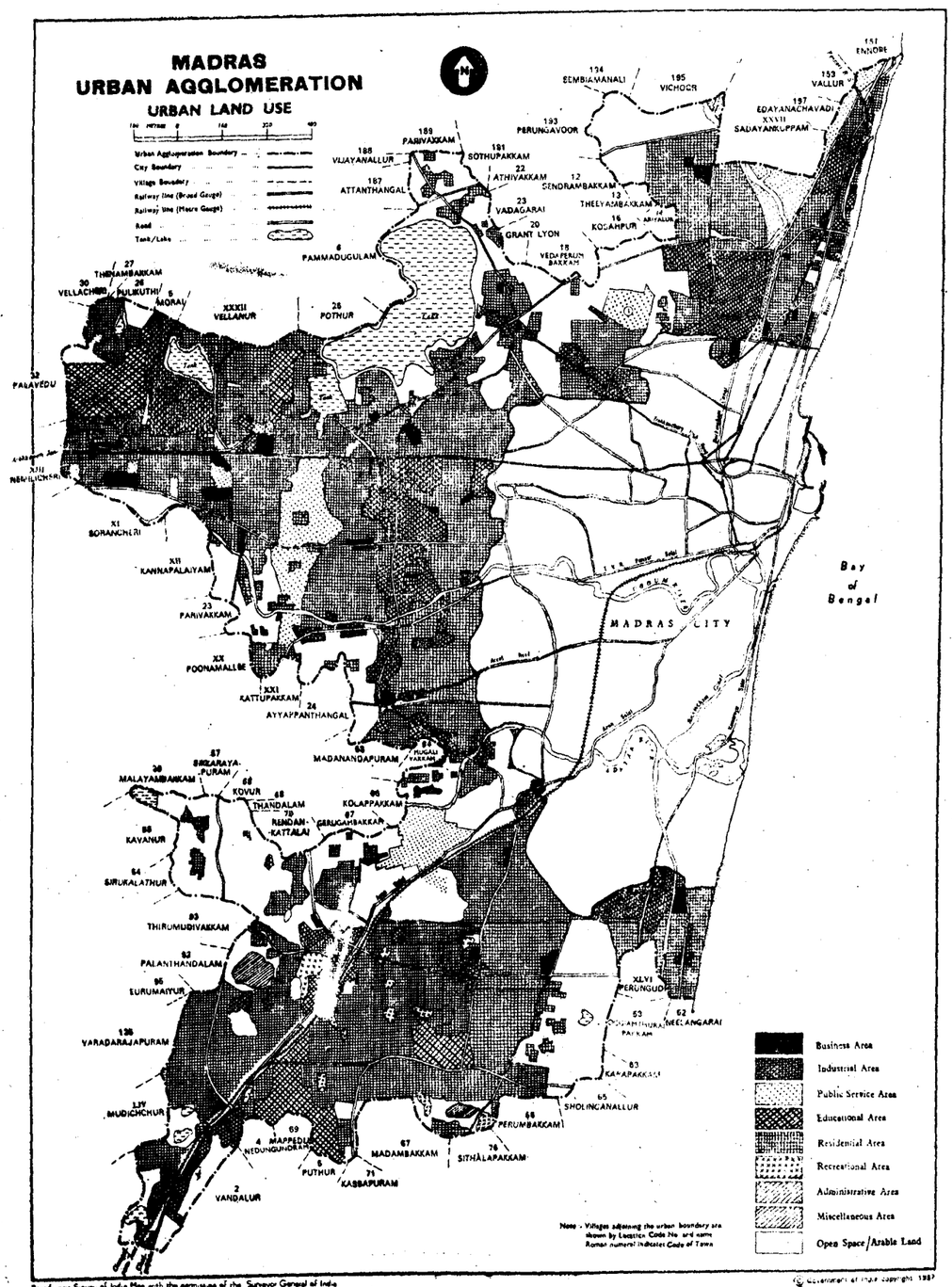

Based upon Survey of India Map with the permission of the Surveyor General of India. The territorial waters of India extend into the sea to a distance of twelve nautical miles measured from the appropriate base line.

© Government of India copyright 1987

1—318DCO/86

TUTICORIN TOWN
URBAN LAND USE

200 100 0 METRES 200 400

Town Boundary
Railway line (Metre Gauge)
Road

XVI MAPPILAIURANI
4 SANKARAPPERI
XII TUTICORIN
XI MILAVITTAN

Kurukkuchalai
Maniyachchi Junc.
CHANNEL
Palayamottai Road
Gulf of Mannar

INDEX TO NUMBERS

1 State Bank of India
2 Taluk Office
3 Port Trust Office
4 Head Post Office
5 Municipal Office
6 Crime Branch Police Station & Judicial Magistrate Court
7 Kamaraj College
8 Kochar Railway Station
9 Madura Coats
10 Sub-Collector's Office
11 E. S. I. Hospital
12 St. Mary's College for Women
13 St. Joseph's Girls' High School
14 Channu Godown
15 Innaciar Industrial School
16 Sacred Heart Hospital
17 Pillaiar Kovil Theppakulam
18 Municipal V. O. C. Market
19 Municipal Bus Stand
20 Municipal Conservancy Depot.
21 Annammal B. T. College
22 Govt. Hospital & District Munciff's Court
23 Spinning Mill
24 Govt. Polytechnic Institute
25 V. O. C. College

Business Area
Industrial Area
Public Service Area
Educational Area
Residential Area
Recreational Area
Administrative Area
Miscellaneous Area
Open Space / Arable Land

Note :- Villages adjoining the urban boundary are shown by Location Code No. and name.
Roman numeral indicates Code of Town.

Based upon Survey of India Map with the permission of the Surveyor General of India
The territorial waters of India extend into the sea to a distance of twelve nautical miles measured from the appropriate base line.

© Government of India copyright. 1987

THANJAVUR CITY
URBAN LAND USE

KILOMETRES 0 1 2 3

City Boundary
Taluk Boundary
Village Boundary
Railway line (Metre Gauge)
Road
River
Tank

86 MANAKKARAMBAI (THIRUVAIYARU TALUK)
20 PALLI AGRAHARAM
29 RAMAPURAM
19 VELUR
32 KURUNGALUR
31 GUDALUR
32 KURUNGALUR
33 AVUSAHIB-TOTTAM
38 MELVELITTOTTAM
37 PULIYANTOPPU
39 RAMANATHAPURAM
60 PUDUPPATTANAM
58 NILAGIRI TENKUTTOTTAM
69 NANJIKKOTTAI

Thiruvaiyaru
Vennar River
Vadavar River
Tiruchchirappalli Junc.
Mayuram Junc.
Thiruvarur Junc.
Kallanai Road
Kumbakonam Road
Pudukkottai Road
Vallam Road

INDEX TO NUMBERS

1 Police Station
2 Maharaja Palace
3 Municipal Bus Stand
4 R. M. Hospital
5 Brahadeswarar Temple
6 Taluk Office
7 Collector's Office
8 District Court
9 Municipal Office
10 Railway Station
11 Thanjavur Medical College

Business Area
Industrial Area
Public Service Area
Educational Area
Recreational Area
Residential Area
Administrative Area
Open Space / Arable Land

Note :- Villages adjoining the urban boundary are shown by Location Code No. and name.

2—316 DCO/85

TIRUCHCHIRAPPALLI CITY

URBAN LAND USE

METRES 800 0 400 800 1600

City Boundary
Village Boundary
Railway line (Broad Gauge)
(Metre Gauge)
Road
River
Tank

15 KAMBARASAMPETTAI
XVIII SRIRANGAM
31 CHINTAMANI
32 DAMALAVARUBHAYAM
33 PANDAMANGALAM
30 DEVADANAM
XXV ARIYAMANGALAM
XX ABISHEKAPURAM
XXVII GOLDEN ROCK RAILWAY COLONY
XXVIII PONMALAI
XIX PIRATTIYUR

Business Area
Industrial Area
Public Service Area
Educational Area
Residential Area
Recreational Area
Administrative Area
Open Space / Arable Land

INDEX TO NUMBERS

1 Municipal Traveller's Bungalow
2 Seethalakshmi Ramaswmy Hindu Girl's College
3 Chanthomani Bus Termin... and High School
4 St. Joseph's College and High Scho...
5 Tiruchchirappalli Town Railway Station
6 Uchi Pillayar Koil (Rock Fort)
7 Bishop Heber High School Teppakulam
8 Holy Cross College and High School
9 Tiruchchirappalli Fort Railway Station
10 Town Hall
11 Woman Police Station
12 Woman Municipal Dispensary
13 C. S. I. Mission Hospital
14 Municipal Gandhi Market
15 Sub Jail
16 Electricity Board Office
17 Blind School
18 Palakarai Municipal Dispensary
19 Government Veterinary Hospital
20 Palakarai Railway Station
21 Palakarai Police Station
22 Government Head Quarters Hospital
23 District Court
24 Municipal Office
25 Head Post Office
26 American Mission Hospital
27 Bishop Heber College & High School
28 Collector's Office
29 Municipal Central Bus Stand
30 Tiruchchirappalli Junction
31 National College
32 [illegible]

Note :- Villages adjoining the urban boundary are shown by Location Code No. and name. Roman numeral indicates Location Code of Town.

SALEM CITY

URBAN LAND USE

METRES 200 0 200 400 600 800

City boundary
Village Boundary
Railway line (Metre Gauge)
Road
River
Tank

11 KONDAMANAYAKKAN-PATTI
46 ALAGAPURAM-PUDUR
XI ALAGAPURAM
XIV KOMARASAMI-PATTI
XVIII SURAMANGALAM
XVII MEYYANUR
X PALLAPATTI
XII THADAMPATTI
XIII AMMAPETTAI
XV ANNADANAPATTI
86 ERUMAPALAIYAM
VII SEELANAYAKKANPATTI

INDEX TO NUMBERS

1 Govt. Arts College for Women
2 Industrial Training Institute
3 Central Jail Annexe
4 District Munsiff Court
5 Regional Workshop
6 C. S. I. Basic Training School
7 Narasus Coffee Works & Industry
8 Government Arts College
9 Vijayaragavachariar Mandram
10 Town Railway Station
11 Mahatma Gandhi Stadium
12 Little Flower Higher Secondary School
13 A. T. C. Workshop
14 T. V. S. Workshop
15 St. Marry's Hospital
16 Rajendra Choultry
17 Market Railway Station
18 Leigh Bazaar
19 Rajendra Mill
20 Sevapet Shandy
21 Govt. Headquarters Hospital
22 C. S. I. Higher Secondary School
23 Municipal Office
24 Collector's Office
25 Central Bus Stand
26 Bose Maidanam
27 V. O. C. Daily Market
28 Indian Institute of Handloom Technology
29 Salem East Railway Station
30 Municipal Boys' High School
31 Municipal Hospital
32 Gugai Higher Secondary School
33 Municipal Maternity Home
34 Taluk Office
35 Head Post Office
36 C. S. I. Polytechnic

Note :- Villages adjoining the urban boundary are shown by Location Code No. and name. Roman numeral indicates Location Code of Town.

Business Area
Industrial Area
Public Service Area
Educational Area
Recreational Area
Residential Area
Administrative Area
Open Space / Arable Land

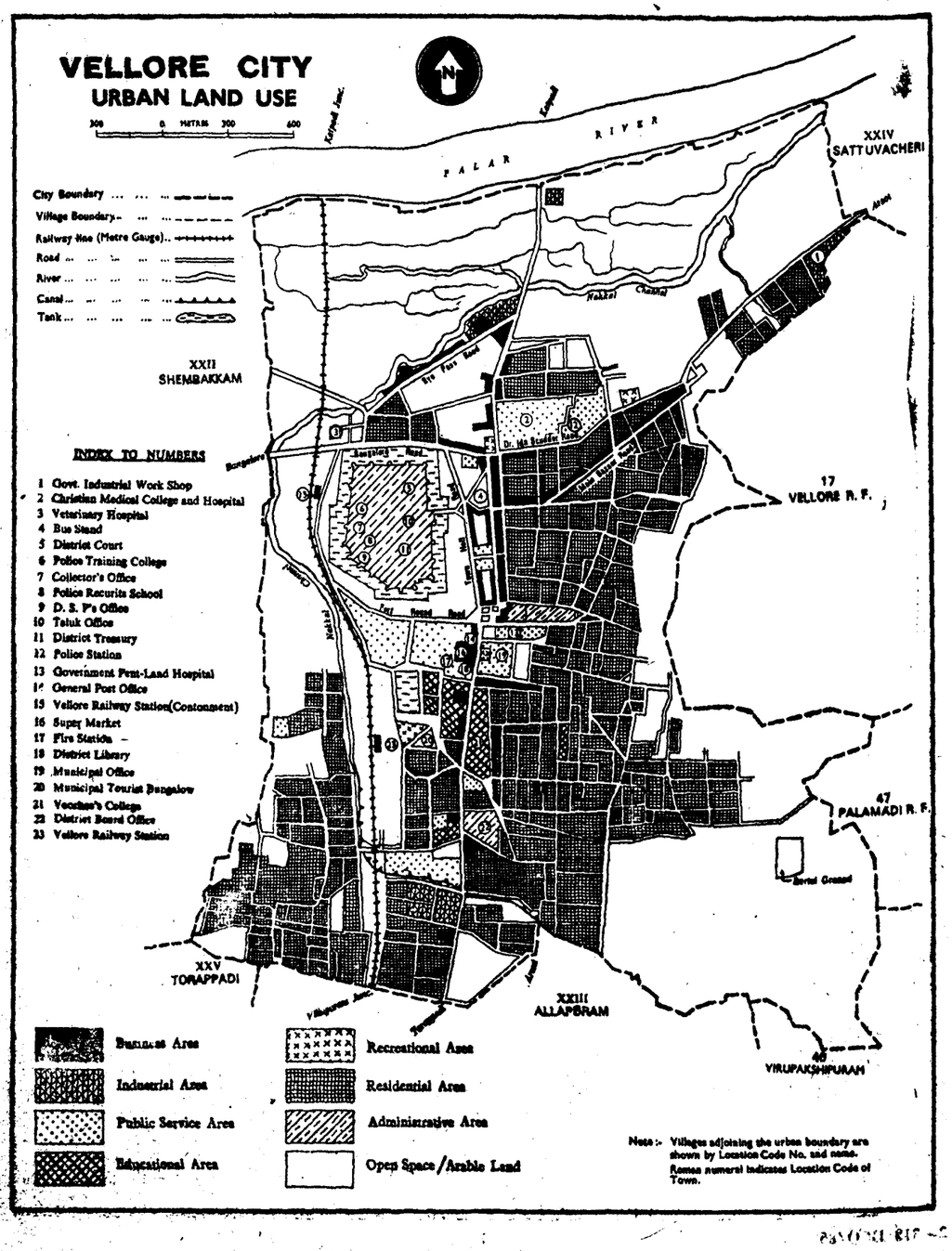
VELLORE CITY
URBAN LAND USE
300 0 METRES 300 600
PALAR RIVER
City Boundary
Village Boundary
Railway line (Metre Gauge)
Road
River
Canal
Tank
XXII SHEMBAKKAM
XXIV SATTUVACHERI
17 VELLORE R. F.
47 PALAMADI R. F.
XXV TORAPPADI
XXIII ALLAPURAM
46 VIRUPAKSHIPURAM
INDEX TO NUMBERS
1 Govt. Industrial Work Shop
2 Christian Medical College and Hospital
3 Veterinary Hospital
4 Bus Stand
5 District Court
6 Police Training College
7 Collector's Office
8 Police Recurits School
9 D. S. P's Office
10 Taluk Office
11 District Treasury
12 Police Station
13 Government Pent-Land Hospital
14 General Post Office
15 Vellore Railway Station(Cantonment)
16 Super Market
17 Fire Station
18 District Library
19 Municipal Office
20 Municipal Tourist Bungalow
21 Voorhee's College
22 District Board Office
23 Vellore Railway Station
Business Area
Industrial Area
Public Service Area
Educational Area
Recreational Area
Residential Area
Administrative Area
Open Space /Arable Land
Note :- Villages adjoining the urban boundary are shown by Location Code No. and name.
Roman numeral indicates Location Code of Town.

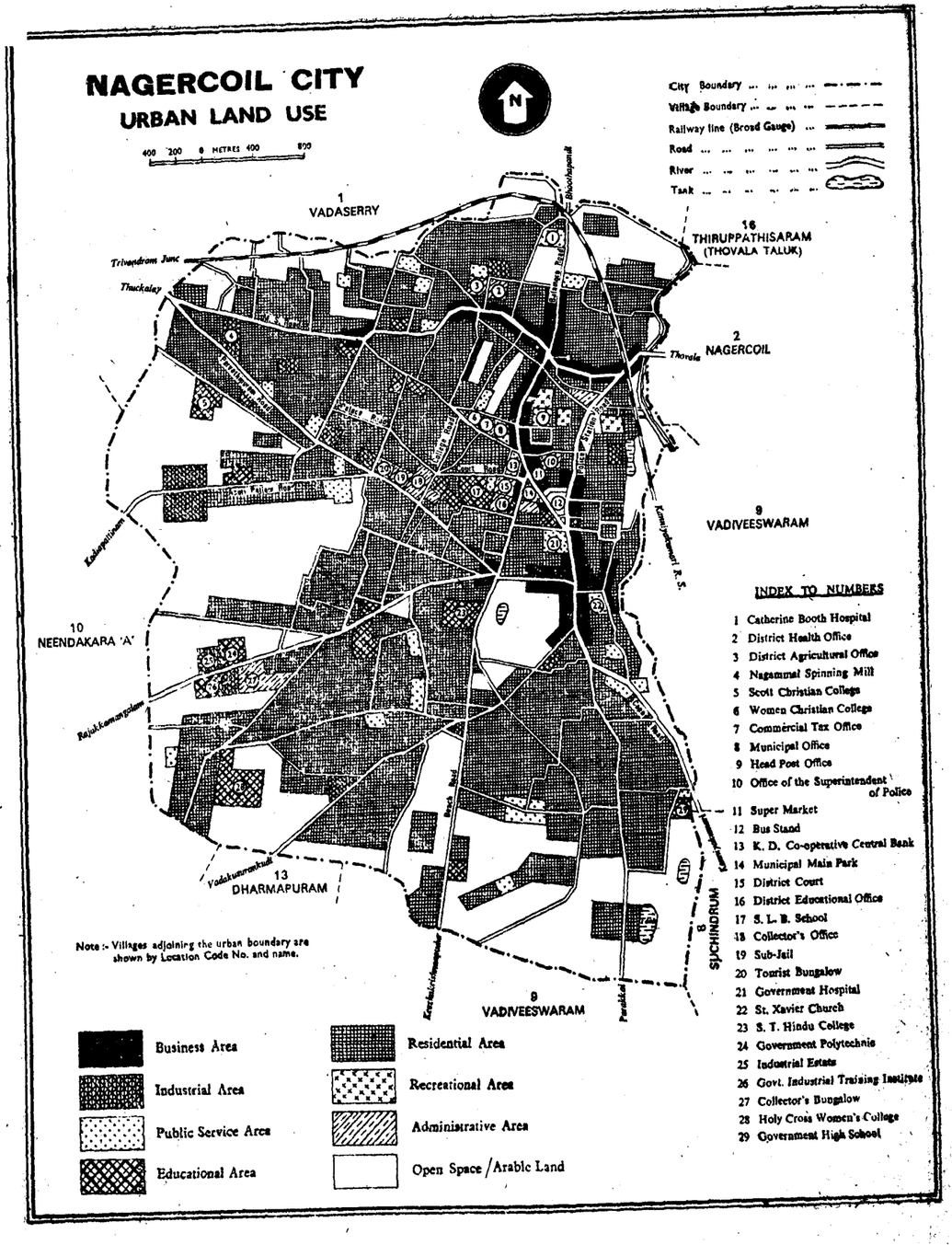
NAGERCOIL CITY
URBAN LAND USE
400 200 0 METRES 400 800
City Boundary
Village Boundary
Railway line (Broad Gauge)
Road
River
Tank
1 VADASERRY
16 THIRUPPATHISARAM (THOVALA TALUK)
2 NAGERCOIL
9 VADIVEESWARAM
10 NEENDAKARA 'A'
13 DHARMAPURAM
8 SUCHINDRUM
INDEX TO NUMBERS
1 Catherine Booth Hospital
2 District Health Office
3 District Agricultural Office
4 Nagammal Spinning Mill
5 Scott Christian College
6 Women Christian College
7 Commercial Tax Office
8 Municipal Office
9 Head Post Office
10 Office of the Superintendent of Police
11 Super Market
12 Bus Stand
13 K. D. Co-operative Central Bank
14 Municipal Main Park
15 District Court
16 District Educational Office
17 S. L. B. School
18 Collector's Office
19 Sub-Jail
20 Tourist Bungalow
21 Government Hospital
22 St. Xavier Church
23 S. T. Hindu College
24 Government Polytechnic
25 Industrial Estate
26 Govt. Industrial Training Institute
27 Collector's Bungalow
28 Holy Cross Women's College
29 Government High School
Note :- Villages adjoining the urban boundary are shown by Location Code No. and name.
Business Area
Industrial Area
Public Service Area
Educational Area
Residential Area
Recreational Area
Administrative Area
Open Space /Arable Land

TIRUPPUR CITY
URBAN LAND USE

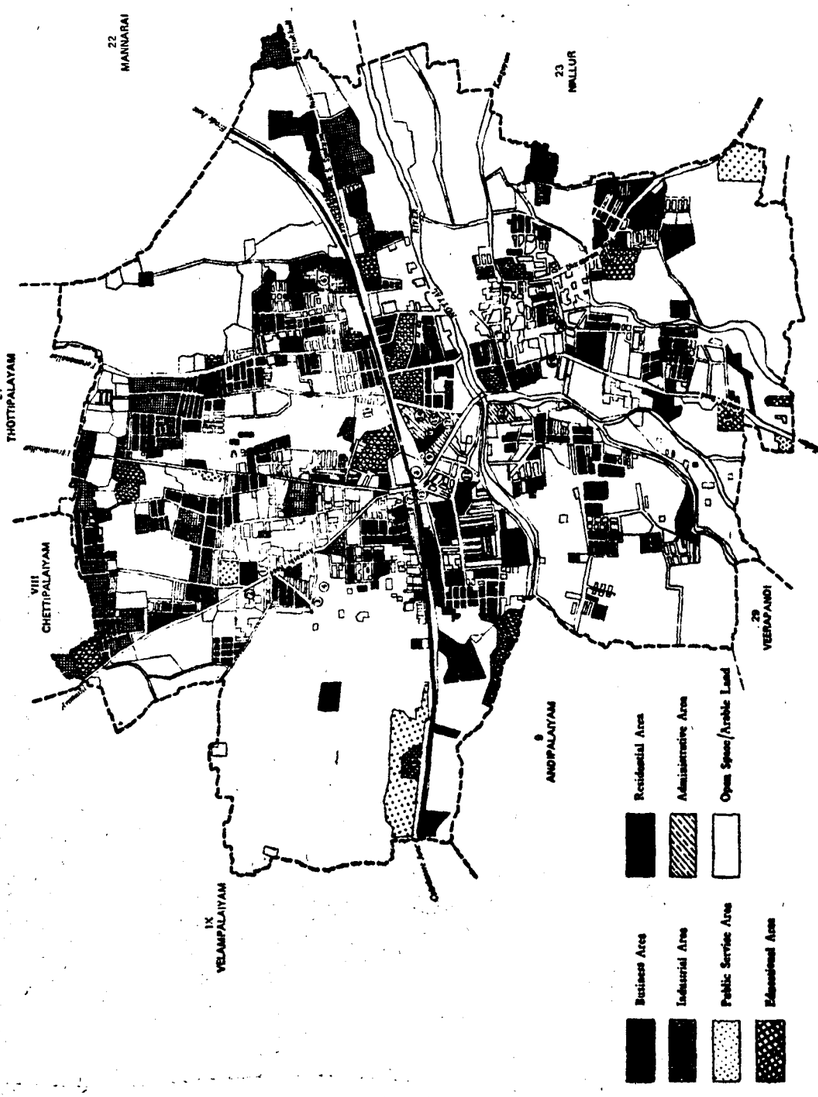

INDEX TO NUMBERS

1 Khadi and Village Industries
2 Fire Service Station
3 T.S. Kandasamy Maternity Centre
4 Municipal Traveller's Bungalow
5 Chikkana Govt. Art's College
6 Municipal Family Planning Centre
7 Tiruppur Railway Station
8 Head Post Office
9 Tourist Bungalow
10 Municipal Town Hall
11 Municipal Dispensary
12 Police Station
13 Post Office
14 Taluk Office
15 Panchayat Union Office
16 Municipal Office
17 Ponnammal Maternity Centre
18 Veterinary Hospital
19 Central Bus Stand
20 Govt Hospital
21 Girl's College

Note :- Villages adjoining the urban boundary are shown by Location Code No. and name. Roman numeral indicates Location Code of Taluk.

DINDIGUL CITY
URBAN LAND USE

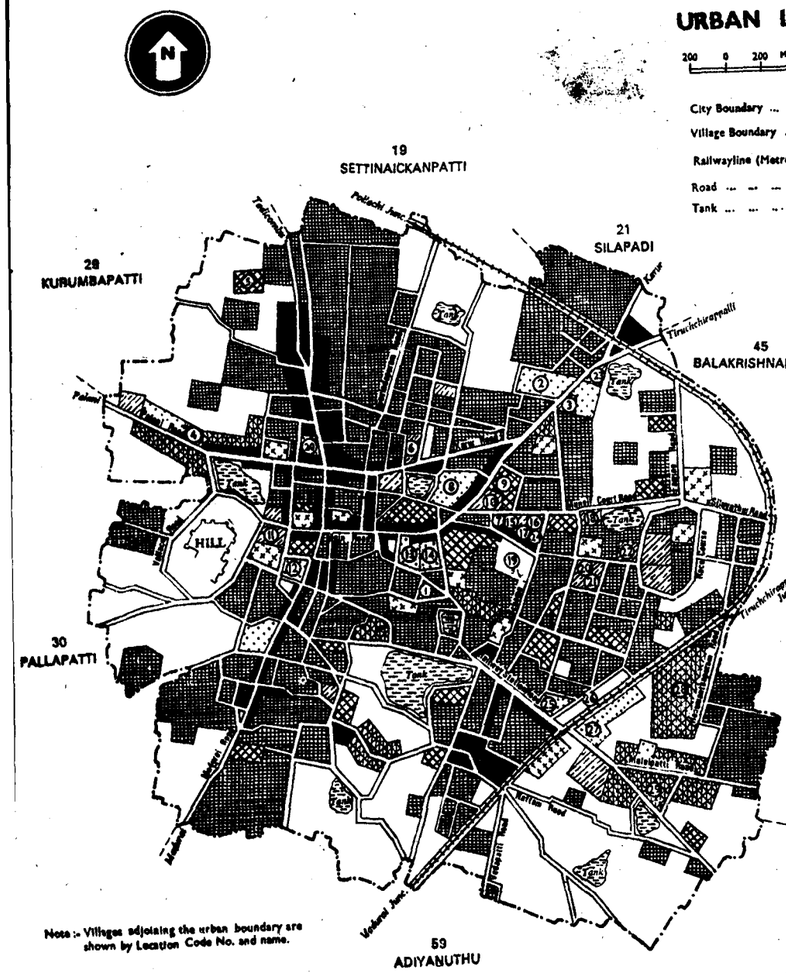

INDEX TO NUMBERS

1 P. W. D. Office
2 St. Joseph Hospital
3 D. E. Highways Office
4 Tamil Nadu Foot Wear House
5 Govt. Art's College for Women
6 Regional Transport Office
7 Magistrate Court
8 Govt. Hospital
9 Seven Daller's Training School
10 Town Police Station
11 Taluk Office, Sub-Registrar Office
12 Fire Office
13 Municipal Office
14 Head Post Office
15 Sub - Court
16 Sub - Collector's Office
17 Panchayat Union Office
18 Central Excise & C. T. O. Office
19 Kamaraj Bus Stand
20 District Educational Office
21 Electricity Board Office
22 Taluk Police Station
23 Superintendent of Police Office
24 Commercial Tax Office
25 Pandian Roadways Corporation
26 Dindigul Junction
27 Traveller's Bungalow
28 Industrial Estate
29 Look Unit

Note :- Villages adjoining the urban boundary are shown by Location Code No. and name.

ERODE CITY
URBAN LAND USE

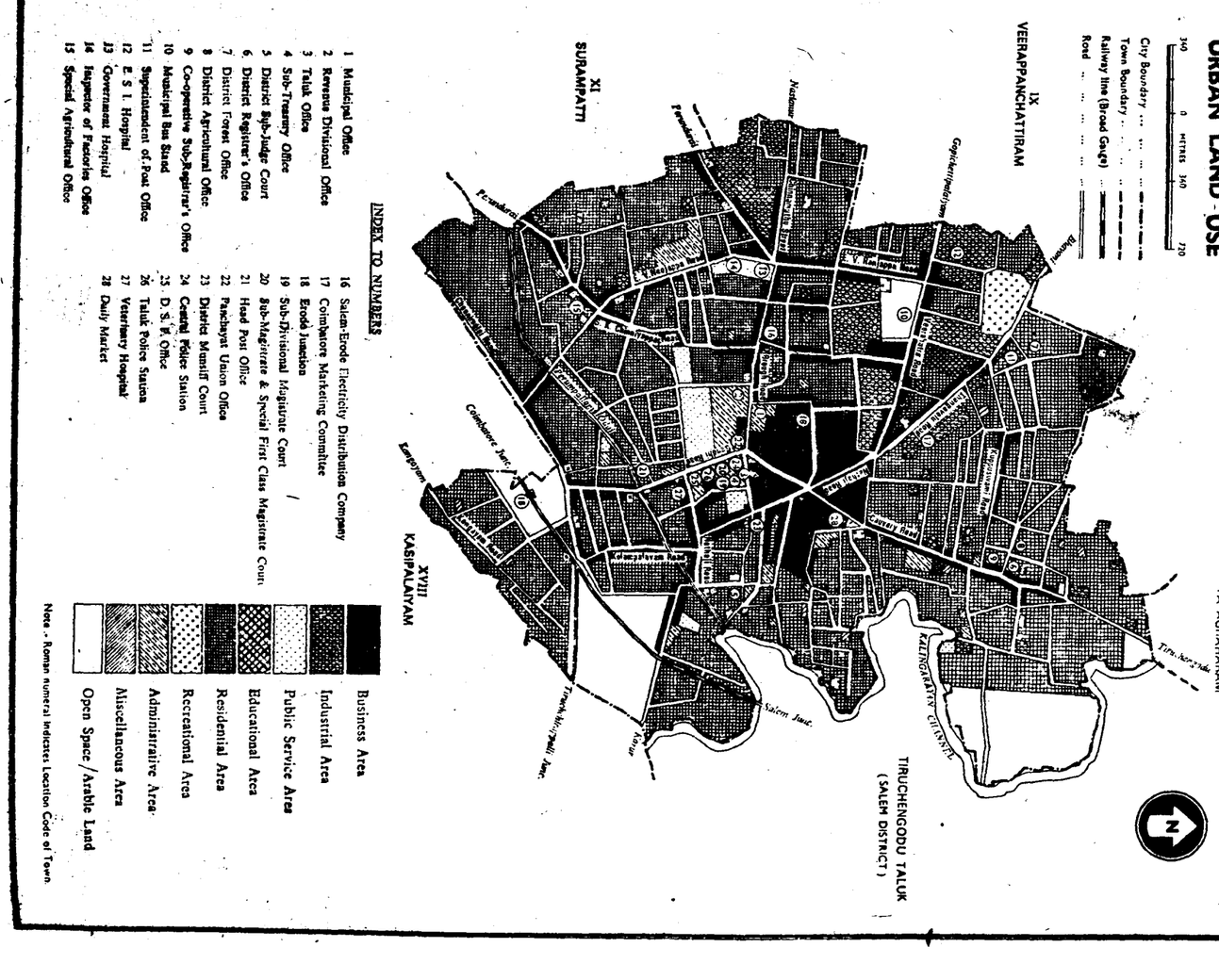

INDEX TO NUMBERS

1 Municipal Office
2 Revenue Divisional Office
3 Taluk Office
4 Sub-Treasury Office
5 District Sub-Judge Court
6 District Registrar's Office
7 District Forest Office
8 District Agricultural Office
9 Co-operative Sub-Registrar's Office
10 Municipal Bus Stand
11 Superintendent of Post Office
12 E. S. I. Hospital
13 Government Hospital
14 Inspector of Factories Office
15 Special Agricultural Office
16 Salem-Erode Electricity Distribution Company
17 Coimbatore Marketing Committee
18 Erode Junction
19 Sub-Divisional Magistrate Court
20 Sub-Magistrate & Special First Class Magistrate Court
21 Head Post Office
22 Panchayat Union Office
23 District Munsif Court
24 Central Police Station
25 D. S. P. Office
26 Taluk Police Station
27 Veterinary Hospital
28 Daily Market

Business Area
Industrial Area
Public Service Area
Educational Area
Residential Area
Recreational Area
Administrative Area
Miscellaneous Area
Open Space/Arable Land

Note - Roman numeral indicates Location Code of Town

KUMBAKONAM CITY
URBAN LAND USE

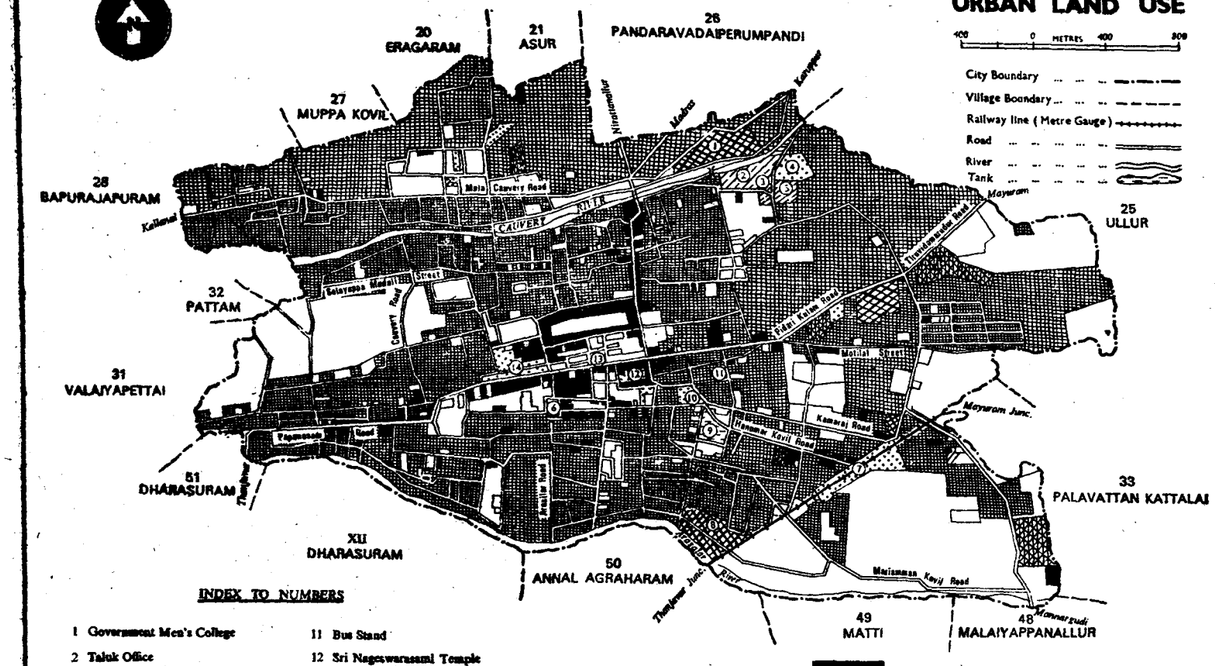

INDEX TO NUMBERS

1 Government Men's College
2 Taluk Office
3 Court
4 Government Hospital
5 Municipal Office
6 Sri Ramaswamy Temple
7 Kumbakonam Railway Station
8 Government Women's College
9 Mamankam Kulam
10 Head Post Office
11 Bus Stand
12 Sri Nageswaraswami Temple
13 Sri Sarangapani Temple
14 Sri Kumbeswarar Temple

Business Area
Industrial Area
Public Service Area
Educational Area
Residential Area
Administrative Area
Open Space / Arable Land

Note :- Villages adjoining the urban boundary are shown by Location Code No. and name.
Roman numeral indicates Location Code of Town.

KANCHIPURAM CITY

URBAN LAND USE

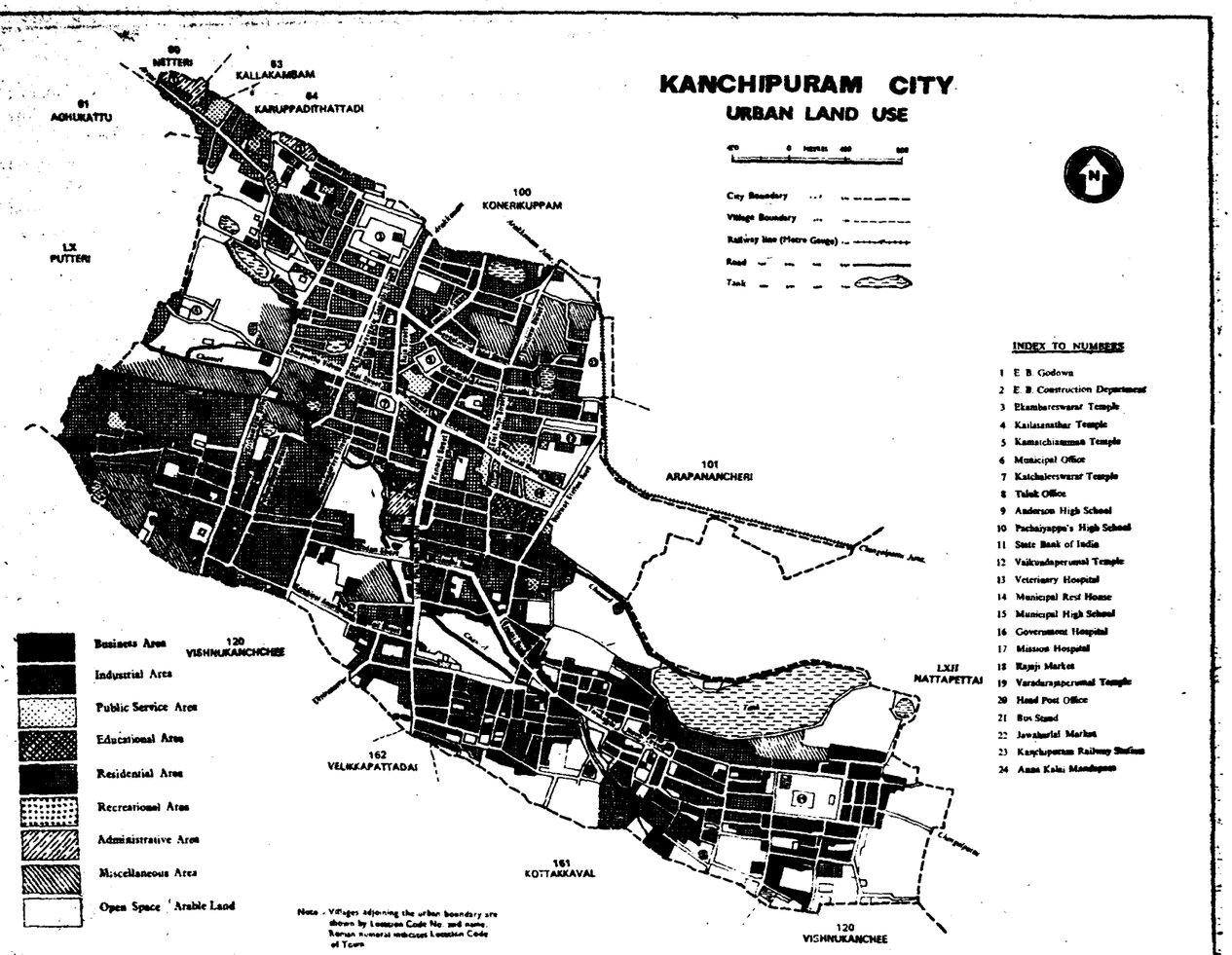

INDEX TO NUMBERS

1 E B Godown
2 E B Construction Department
3 Ekambareswarar Temple
4 Kailasanathar Temple
5 Kamatchiamman Temple
6 Municipal Office
7 Katchaleeswarar Temple
8 Taluk Office
9 Anderson High School
10 Pachaiyappa's High School
11 State Bank of India
12 Vaikundaperumal Temple
13 Veterinary Hospital
14 Municipal Rest House
15 Municipal High School
16 Government Hospital
17 Mission Hospital
18 Ranji Market
19 Varadarajaperumal Temple
20 Head Post Office
21 Bus Stand
22 Jawaharlal Market
23 Kanchipuram Railway Station
24 Anna Kalai Mandapam

TIRUNELVELI CITY

URBAN LAND USE

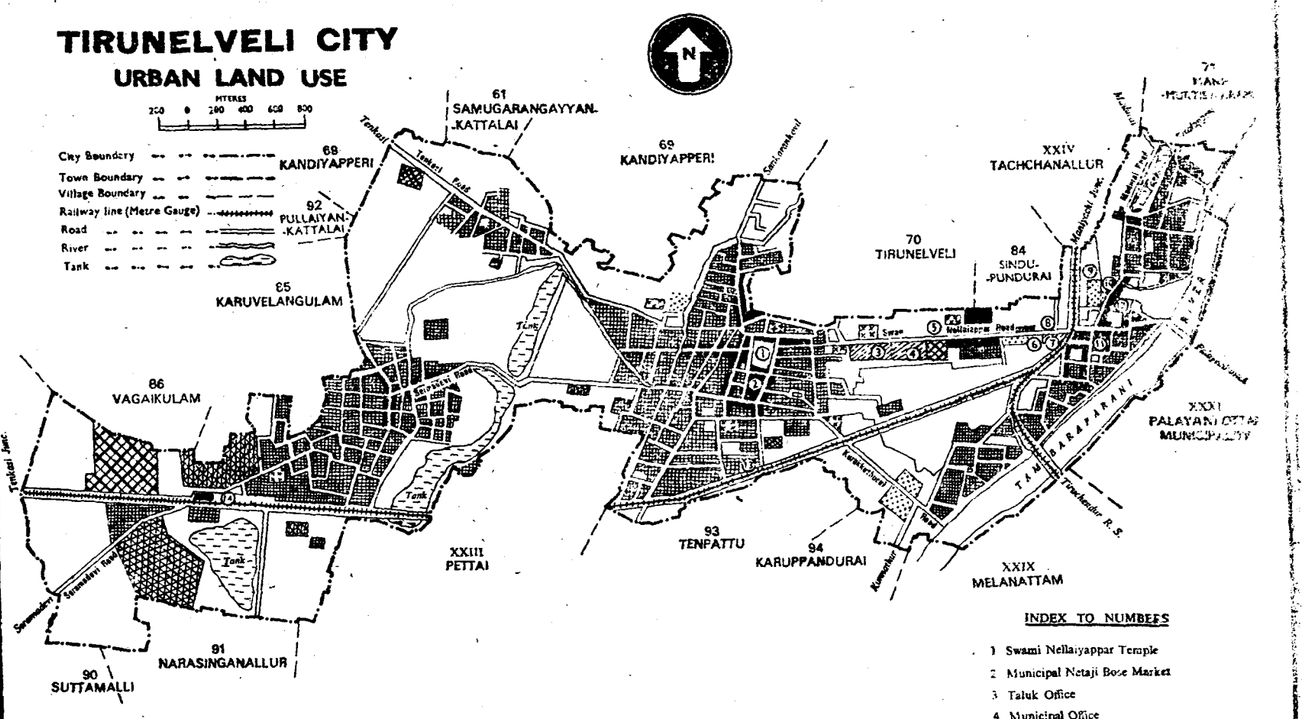

INDEX TO NUMBERS

1 Swami Nellaiyappar Temple
2 Municipal Netaji Bose Market
3 Taluk Office
4 Municipal Office
5 State Ware Housing Board Godown
6 Post and Telegraph Office
7 Police Station
8 Handi Crafts Emporium
9 Tirunelveli Junction
10 Municipal Traveller's Bungalow
11 Nellai Sangeetha Sabha
12 Bus Stand
13 Tirunelveli Town R. S.
14 Pettai R. S.

CUDDALORE CITY
URBAN LAND USE

City Boundary
Village Boundary
Railway line (Metre Gauge)
Road
River
Tank

500 0 METRES 500 1000

Note :- Villages adjoining the urban boundary are shown by Location Code No. and name.

33 PERIYAKANGANANKUPPAM
32 UCHCHIMEDU
28 VELISEMMANDALAM
31 GUNDUPPALAVADI
34 KONDUR
43 KUTTAPPAKKAM
42 PADIRIKKUPPAM
44 KARUPPADITTUNDU
45 ARISIPPERIYANKUPPAM
56 KARAIYERAVITTAKUPPAM
58 CUDDALORE PORT
60 PACHIAYANKUPPAM

Pennaiyar
Gadilam River
Bay of Bengal
Uppanar River

1 Tamil Nadu Sugarcane Research Station
2 Luthern Mission Church
3 Industrial Training Institute
4 Women's Arts' College
5 Govt. Teacher Training Institute
6 Girl's High School
7 Govt. Head Quarters Hospital
8 Cuddalore Old Town Junc.
9 Collector's Office
10 Park
11 District Police Office
12 South Arcot Market Committee
13 Stadium
14 Municipal Office
15 Roman Catholic Church
16 Sacret Heart Senior Basic School
17 Sacret Heart Technical School
18 St. Joseph's Industrial School
19 Collector's Office (Branch)
20 Super Market
21 Highways Division Engineering Office
22 Fire Station
23 Govt. Arts' College
24 Govt. Arts' College Hostel
25 St. Joseph's High School
26 Padaleeswarar Kovil
27 Cuddalore New Town R. S.
28 Municipal Bus Stand
29 Muthaiya Theatre
30 Cuddalore Daily Market
31 Ramesh Theatre
32 Co-operative Store
33 Govt. High School
34 Regulated Market
35 Kamar Theatre
36 Municipal Hospital
37 St. Philomino's Senior Basic School
38 Parry & Co.
39 State Bank of India
40 St. Francis Xavier Senior Basic School

Business Area
Industrial Area
Public Service Area
Educational Area
Residential Area
Recreational Area
Administrative Area
Miscellaneous Area
Open Space / Arable Land

Based upon Survey of India Map with the permission of the Surveyor General of India
The territorial waters of India extend into the sea to a distance of twelve nautical miles measured from the appropriate base line

© Government of India copyright. 1987

NOTIONAL MAP OF
VALPARAI TOWNSHIP
URBAN LAND USE

Township Boundary
Road

THALANAR
ATTAKATTI
ANAMALAI HILLS
UPPER ALIYAR
WATER FALL
RESERVED FOREST
ANNALI
FOREST
KADAMPARAI
IYERPADI
MANAMBOLY
VARATTUPARAI
LOWER PARALAI
UPPER PARALAI
PACHAMALAI
AKKAMALAI
VELLAMALAI
NADUMALAI
KANJAMALAI
VALPARAI TOWN
URULIKKAL
MONICA
SELLAKUMBARA
NENGUTHUPARAI
INJIPARA
SHOLAYAR
KURANGUMUDI
GAJAMUDI
MUDIS TOWN
PANNIMEDU
THONIMUDI
MUKKOTTUMUDI
ANNAMUDI
KADAMPARAI
GOVERNMENT CHINCHONA PLANTATIONS
KERALA STATE

Business Area
Industrial Area
Public Service Area
Educational Area
Residential Area
Recreational Area
Administrative Area
Miscellaneous Area
Open Space / Arable Land

INDEX TO NUMBERS
1 to 8 Kaddu Settlement
9 Siddivinayagar Temple
10 Anamalai Planters Association

RAJAPALAIYAM CITY
URBAN LAND USE

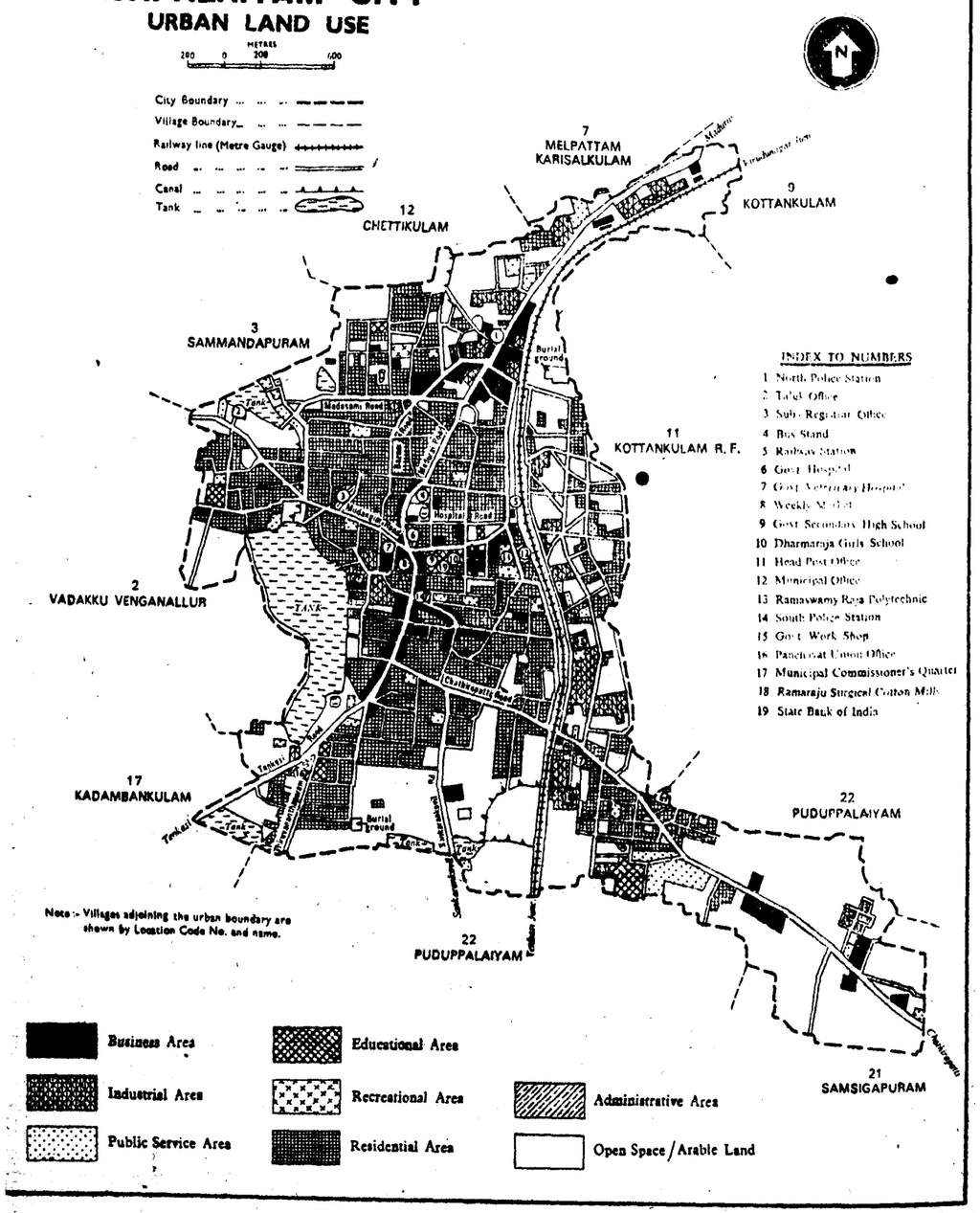

INDEX TO NUMBERS

1 North Police Station
2 Taluk Office
3 Sub-Registrar Office
4 Bus Stand
5 Railway Station
6 Govt. Hospital
7 Govt. Veterinary Hospital
8 Weekly Market
9 Govt. Secondary High School
10 Dharmaraja Girls School
11 Head Post Office
12 Municipal Office
13 Ramaswamy Raja Polytechnic
14 South Police Station
15 Govt. Work Shop
16 Panchayat Union Office
17 Municipal Commissioner's Quarter
18 Ramaraju Surgical Cotton Mills
19 State Bank of India

Business Area
Industrial Area
Public Service Area
Educational Area
Recreational Area
Residential Area
Administrative Area
Open Space / Arable Land

NEYVELI TOWNSHIP
URBAN LAND USE

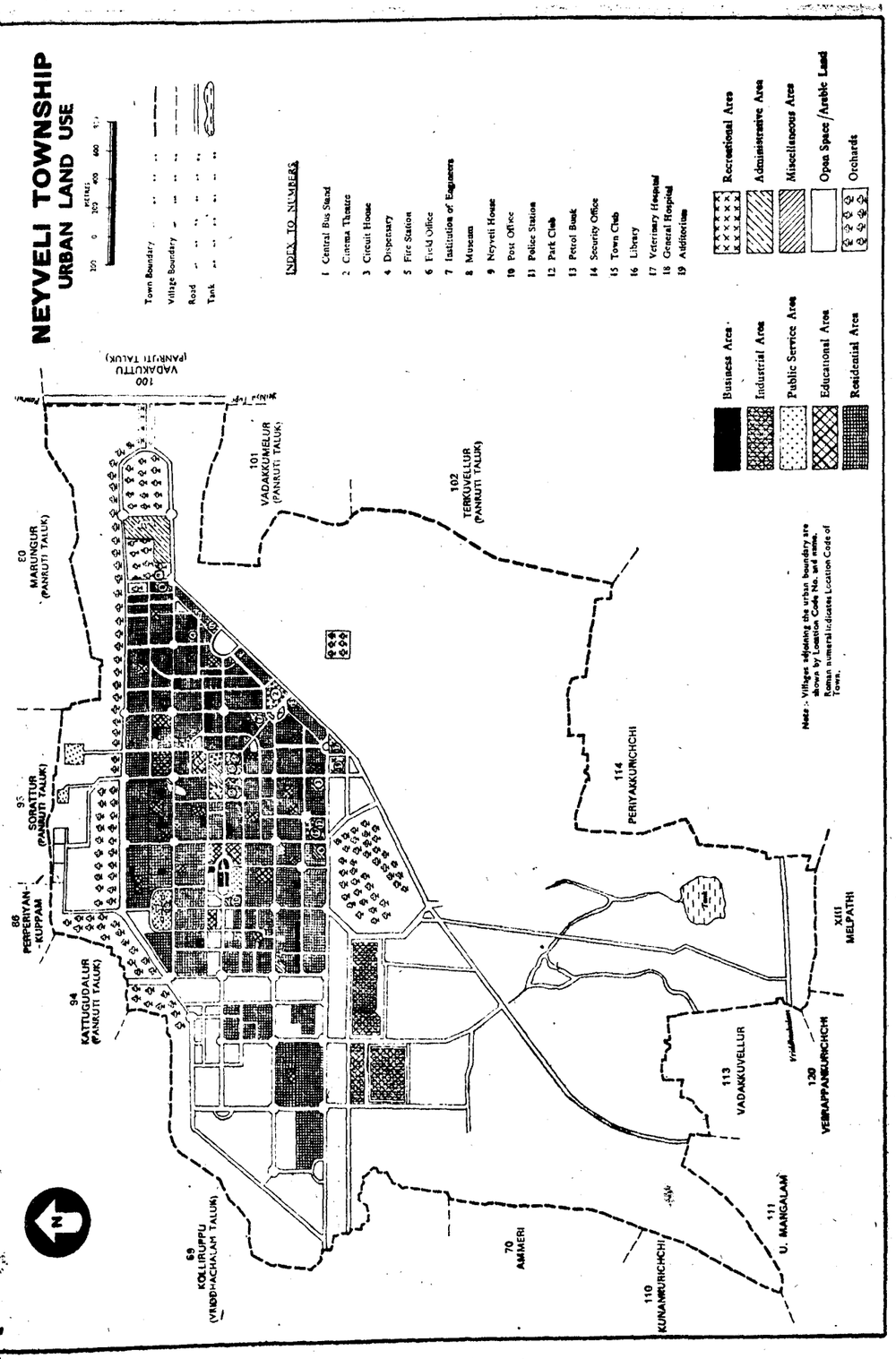

INDEX TO NUMBERS

1 Central Bus Stand
2 Cinema Theatre
3 Circuit House
4 Dispensary
5 Fire Station
6 Field Office
7 Institution of Engineers
8 Museum
9 Neyveli House
10 Post Office
11 Police Station
12 Park Club
13 Petrol Bunk
14 Security Office
15 Town Club
16 Library
17 Veterinary Hospital
18 General Hospital
19 Auditorium

Business Area
Industrial Area
Public Service Area
Educational Area
Residential Area
Recreational Area
Administrative Area
Miscellaneous Area
Open Space / Arable Land
Orchards

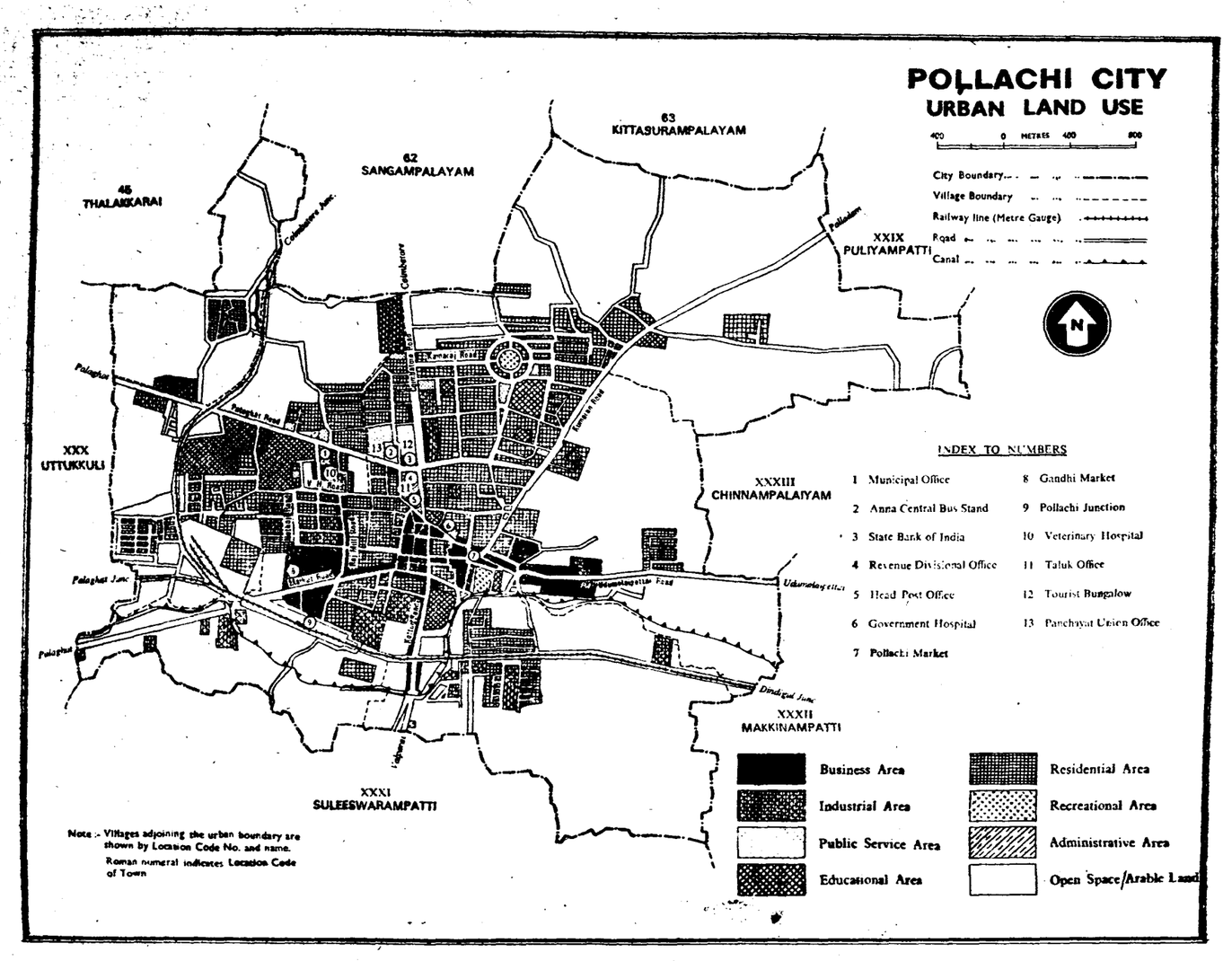
POLLACHI CITY
URBAN LAND USE
METRES
City Boundary
Village Boundary
Railway line (Metre Gauge)
Road
Canal
63
KITTASURAMPALAYAM
62
SANGAMPALAYAM
45
THALAKKARAI
XXIX
PULIYAMPATTI
XXX
UTTUKKULI
XXXIII
CHINNAMPALAIYAM
XXXII
MAKKINAMPATTI
XXXI
SULEESWARAMPATTI
INDEX TO NUMBERS
1 Municipal Office
2 Anna Central Bus Stand
3 State Bank of India
4 Revenue Divisional Office
5 Head Post Office
6 Government Hospital
7 Pollachi Market
8 Gandhi Market
9 Pollachi Junction
10 Veterinary Hospital
11 Taluk Office
12 Tourist Bungalow
13 Panchayat Union Office
Business Area
Industrial Area
Public Service Area
Educational Area
Residential Area
Recreational Area
Administrative Area
Open Space/Arable Land
Note :- Villages adjoining the urban boundary are shown by Location Code No. and name.
Roman numeral indicates Location Code of Town

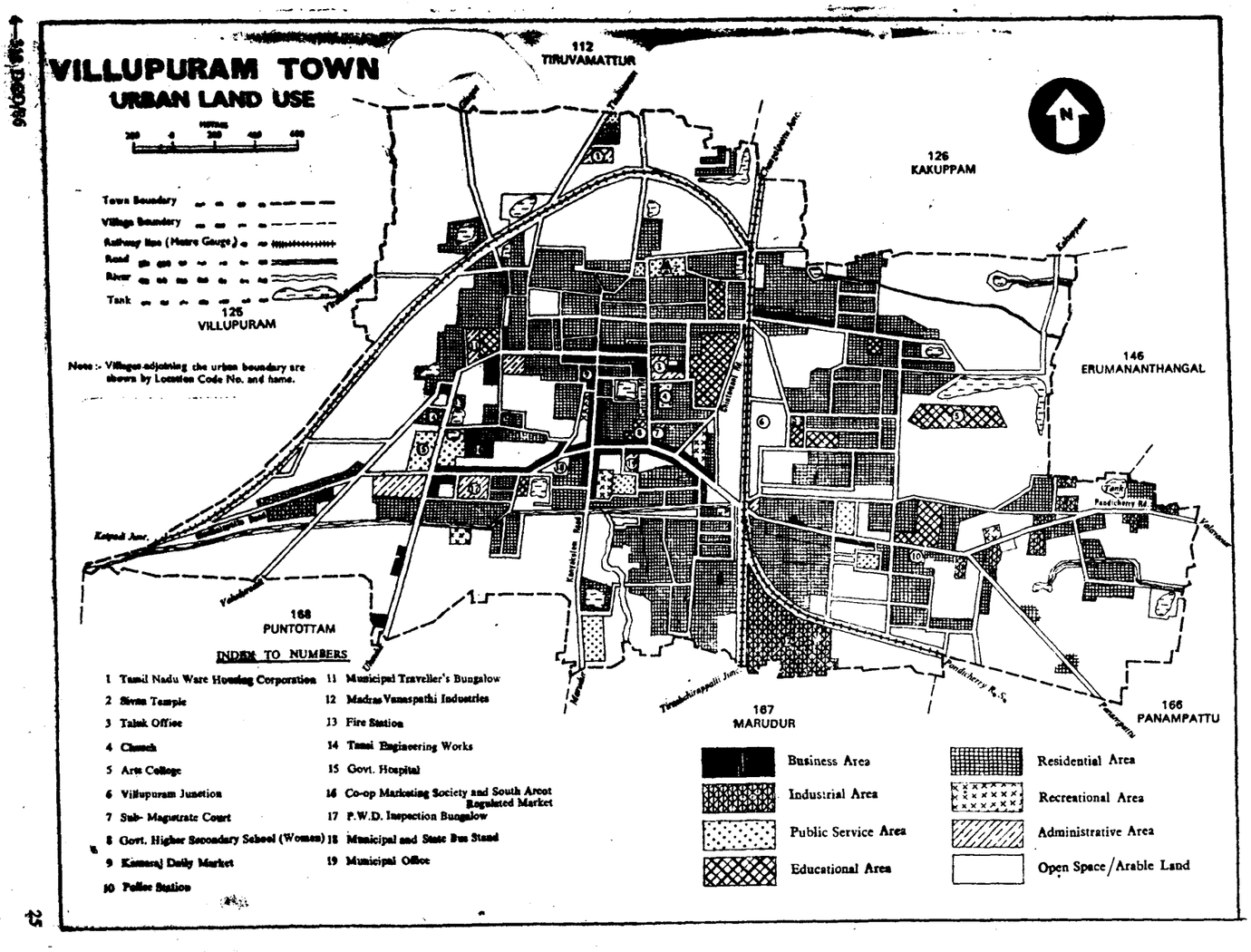
VILLUPURAM TOWN
URBAN LAND USE
METRES
Town Boundary
Village Boundary
Railway line (Metre Gauge)
Road
River
Tank
112
TIRUVAMATTUR
126
KAKUPPAM
125
VILLUPURAM
146
ERUMANANTHANGAL
168
PUNTOTTAM
167
MARUDUR
166
PANAMPATTU
Note :- Villages adjoining the urban boundary are shown by Location Code No. and name.
INDEX TO NUMBERS
1 Tamil Nadu Ware Housing Corporation
2 Sivan Temple
3 Taluk Office
4 Church
5 Arts College
6 Villupuram Junction
7 Sub- Magistrate Court
8 Govt. Higher Secondary School (Women)
9 Kamaraj Daily Market
10 Police Station
11 Municipal Traveller's Bungalow
12 Madras Vanaspathi Industries
13 Fire Station
14 Tansi Engineering Works
15 Govt. Hospital
16 Co-op Marketing Society and South Arcot Regulated Market
17 P.W.D. Inspection Bungalow
18 Municipal and State Bus Stand
19 Municipal Office
Business Area
Industrial Area
Public Service Area
Educational Area
Residential Area
Recreational Area
Administrative Area
Open Space/Arable Land

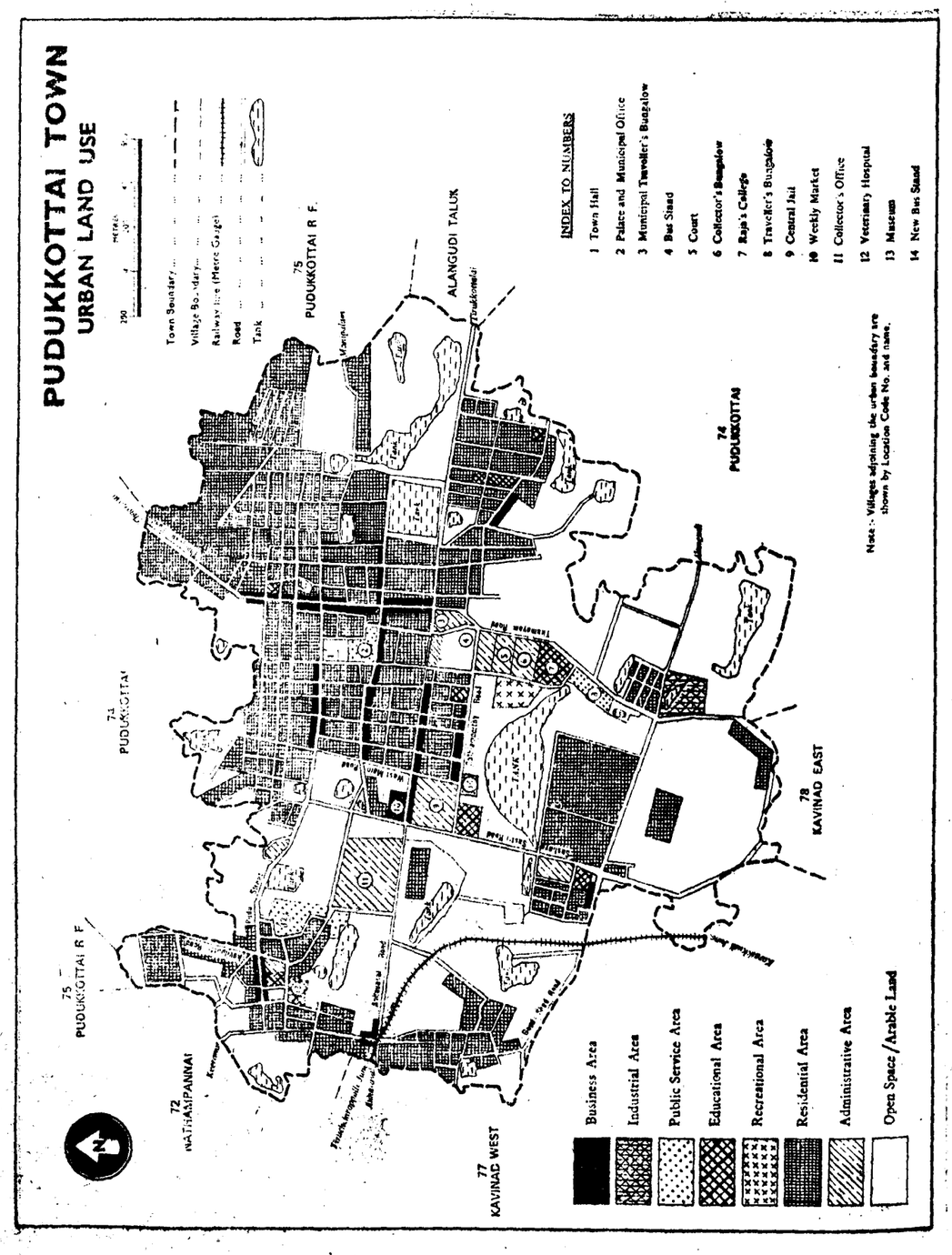

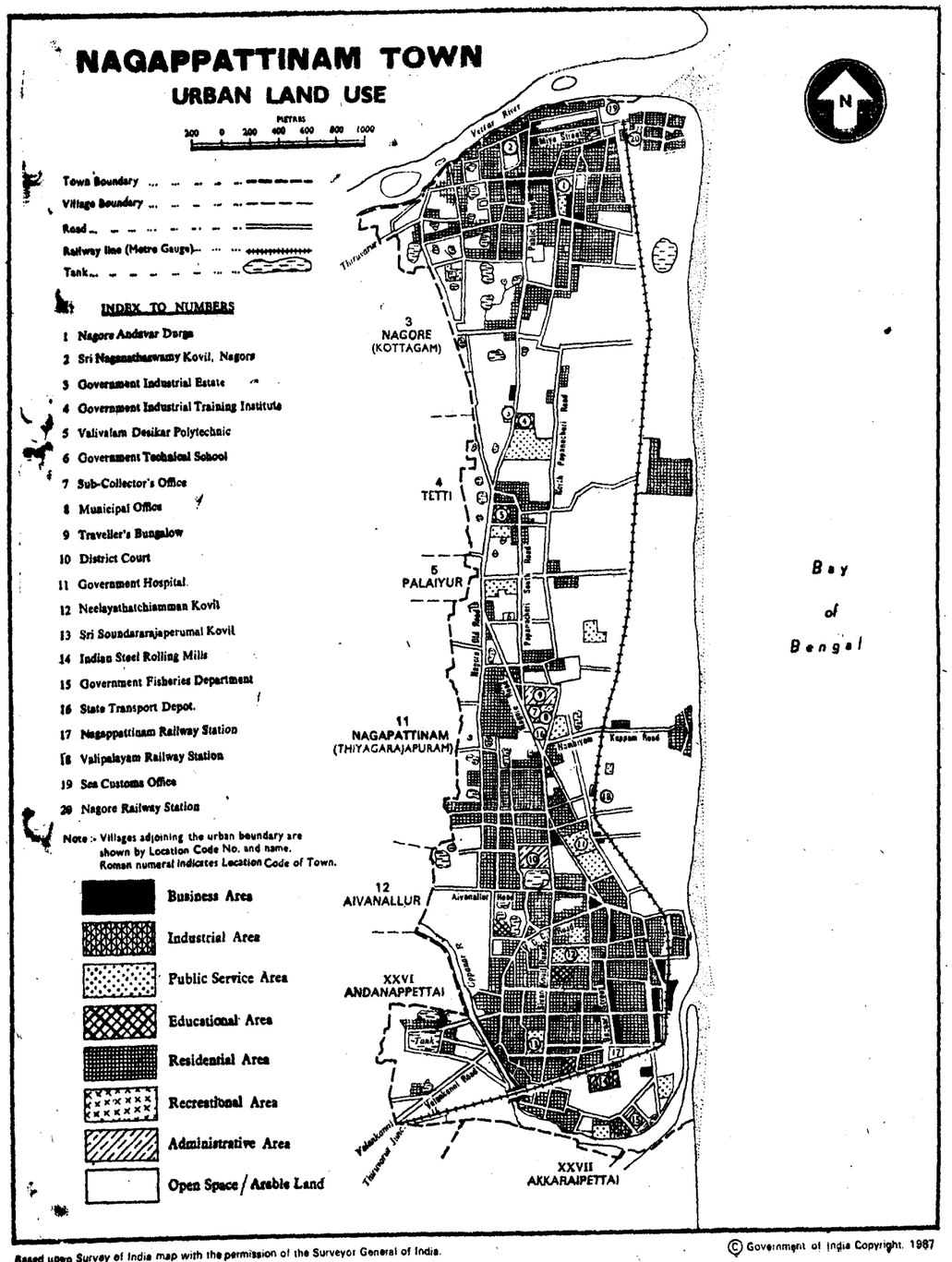

Based upon Survey of India map with the permission of the Surveyor General of India.

The territorial waters of of India extend into the sea to a distance of twelve nautical miles measured from the appropriate base line.

© Government of India Copyright. 1987

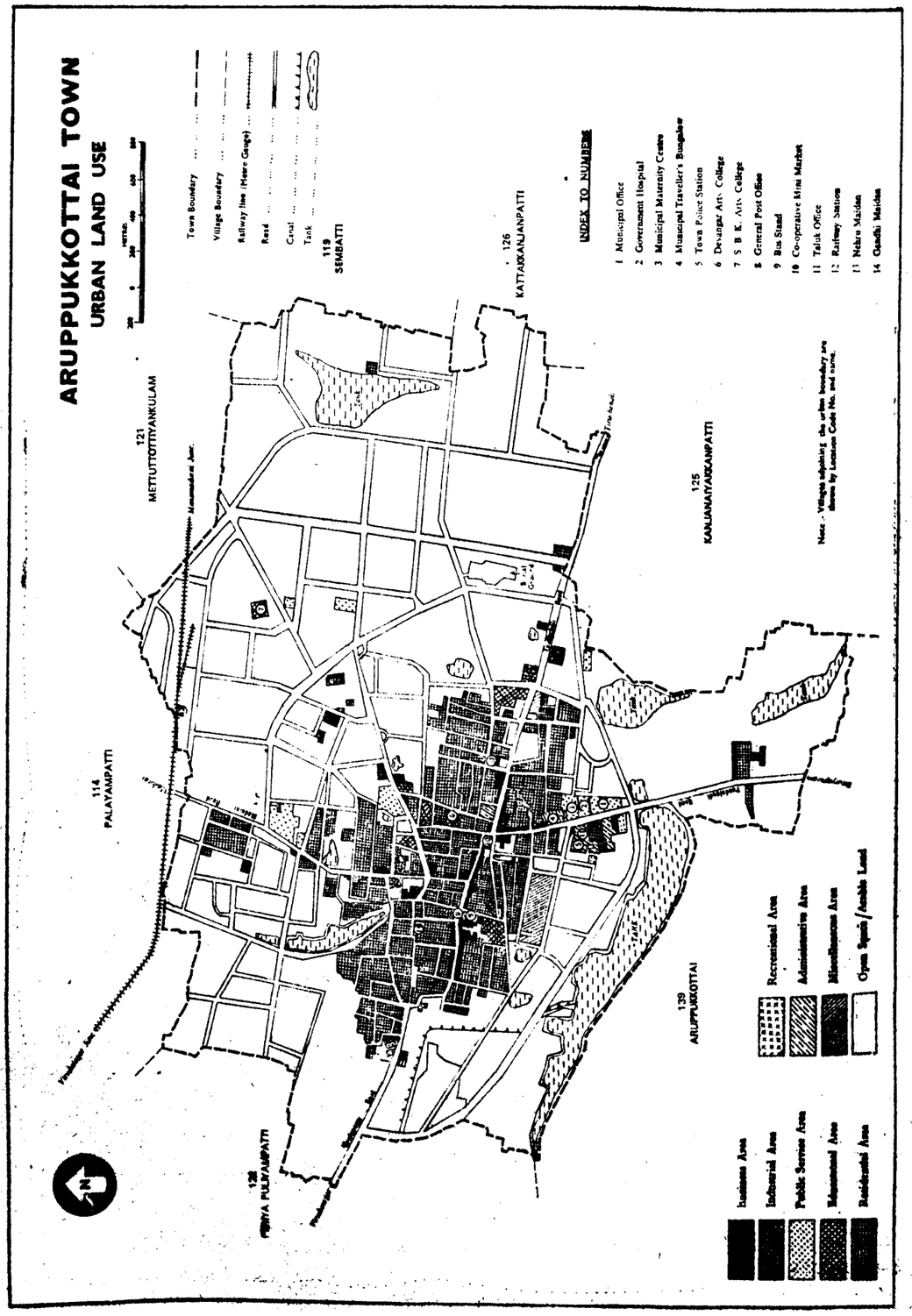
ARUPPUKKOTTAI TOWN
URBAN LAND USE
200 0 200 400 600 800 METRES
Town Boundary
Village Boundary
Railway line (Metre Gauge)
Road
Canal
Tank
121
METTUTTOTTIYANKULAM
126
KATTARKANJANPATTI
119
SEMBATTI
125
KANJANAYAKANPATTI
114
PALAYAMPATTI
139
ARUPPUKKOTTAI
128
PERIYA PULIYAMPATTI
INDEX TO NUMBERS
1 Municipal Office
2 Government Hospital
3 Municipal Maternity Centre
4 Municipal Traveller's Bungalow
5 Town Police Station
6 Devangar Arts College
7 S B K. Arts College
8 General Post Office
9 Bus Stand
10 Co-operative Mini Market
11 Taluk Office
12 Railway Station
13 Nehru Maidan
14 Gandhi Maidan
Note :- Villages adjoining the urban boundary are shown by Location Code No. and name.
Business Area
Industrial Area
Public Service Area
Educational Area
Recreational Area
Administrative Area
Miscellaneous Area
Open Space / Arable Land
Residential Area

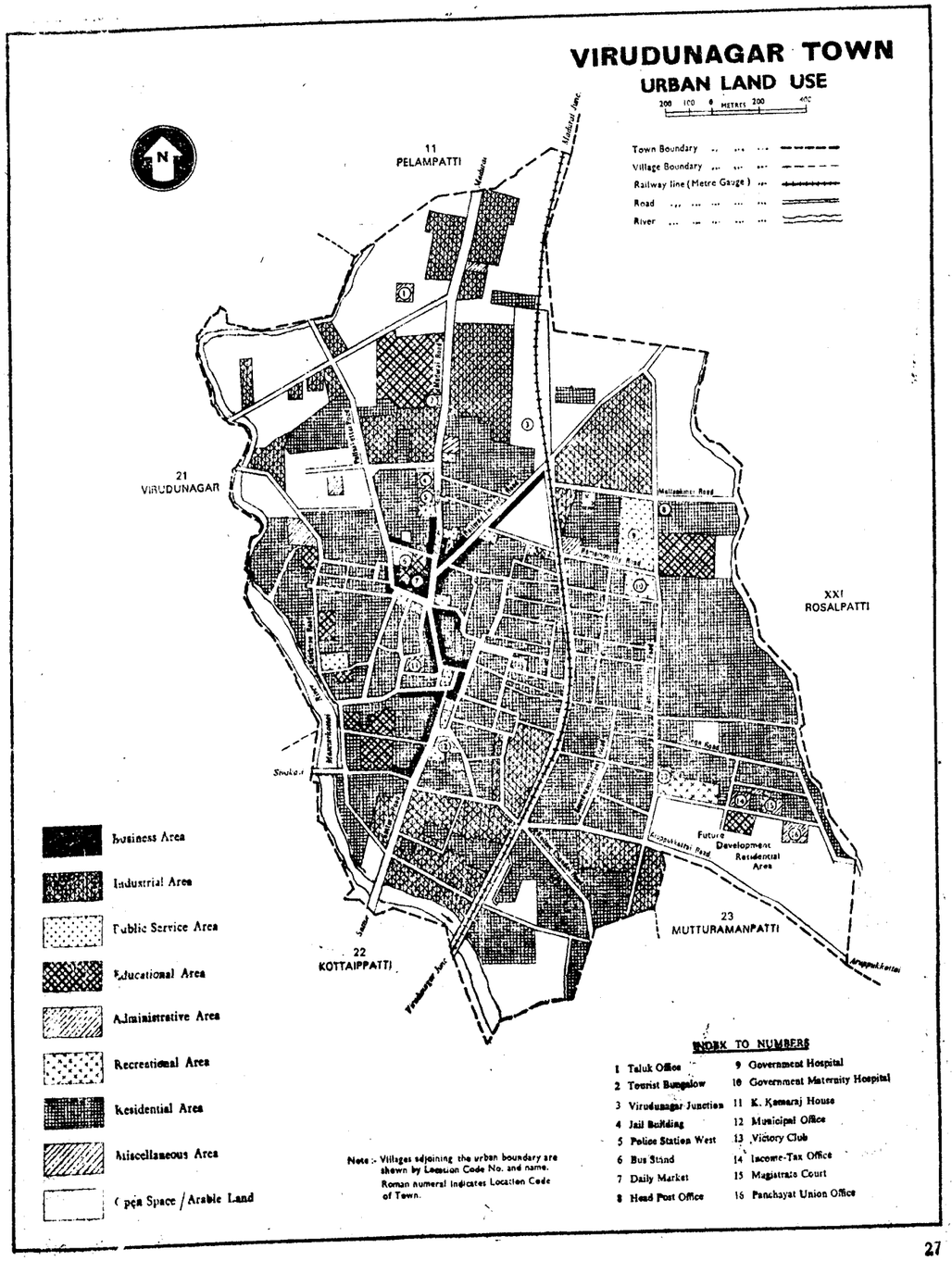
VIRUDUNAGAR TOWN
URBAN LAND USE
200 100 0 METRES 200 400
Town Boundary
Village Boundary
Railway line (Metre Gauge)
Road
River
11
PELAMPATTI
21
VIRUDUNAGAR
XXI
ROSALPATTI
22
KOTTAIPPATTI
23
MUTTURAMANPATTI
Future Development Residencial Area
Business Area
Industrial Area
Public Service Area
Educational Area
Administrative Area
Recreational Area
Residential Area
Miscellaneous Area
Open Space / Arable Land
INDEX TO NUMBERS
1 Taluk Office
2 Tourist Bungalow
3 Virudunagar Junction
4 Jail Building
5 Police Station West
6 Bus Stand
7 Daily Market
8 Head Post Office
9 Government Hospital
10 Government Maternity Hospital
11 K. Kamaraj House
12 Municipal Office
13 Victory Club
14 Income-Tax Office
15 Magistrate Court
16 Panchayat Union Office
Note :- Villages adjoining the urban boundary are shown by Location Code No. and name.
Roman numeral indicates Location Code of Town.

PALANI TOWN
URBAN LAND USE

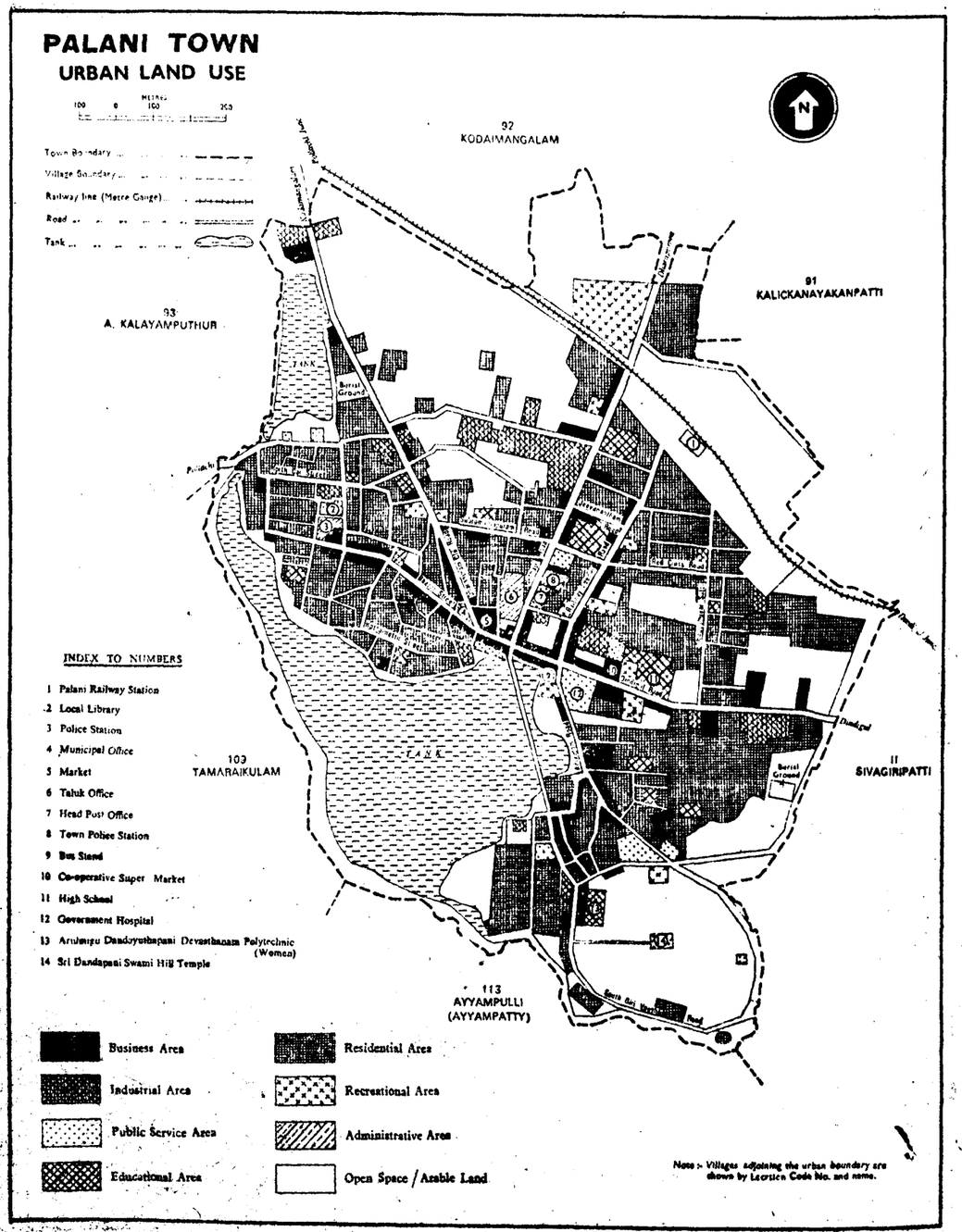

SRIVILLIPUTTUR TOWN
URBAN LAND USE

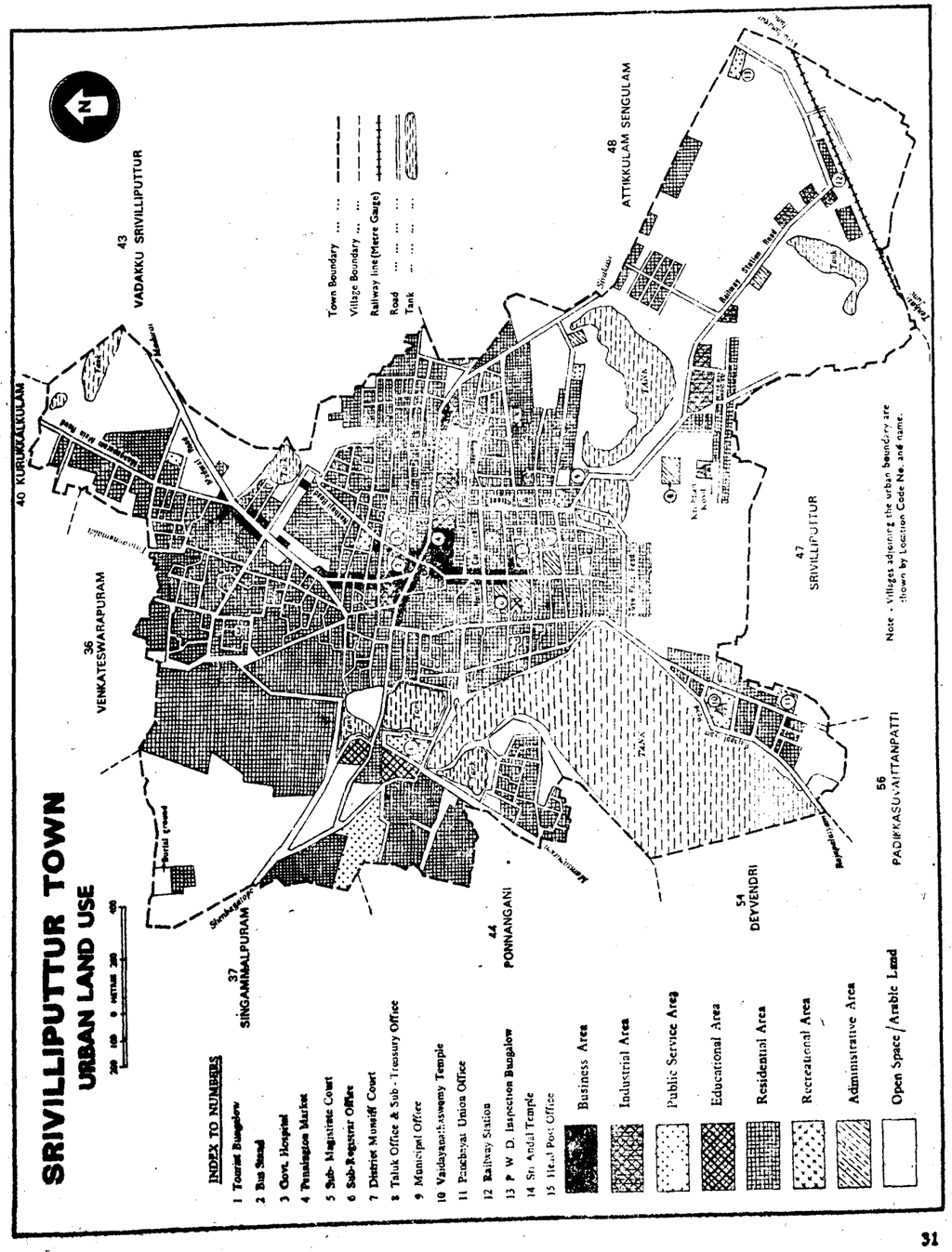

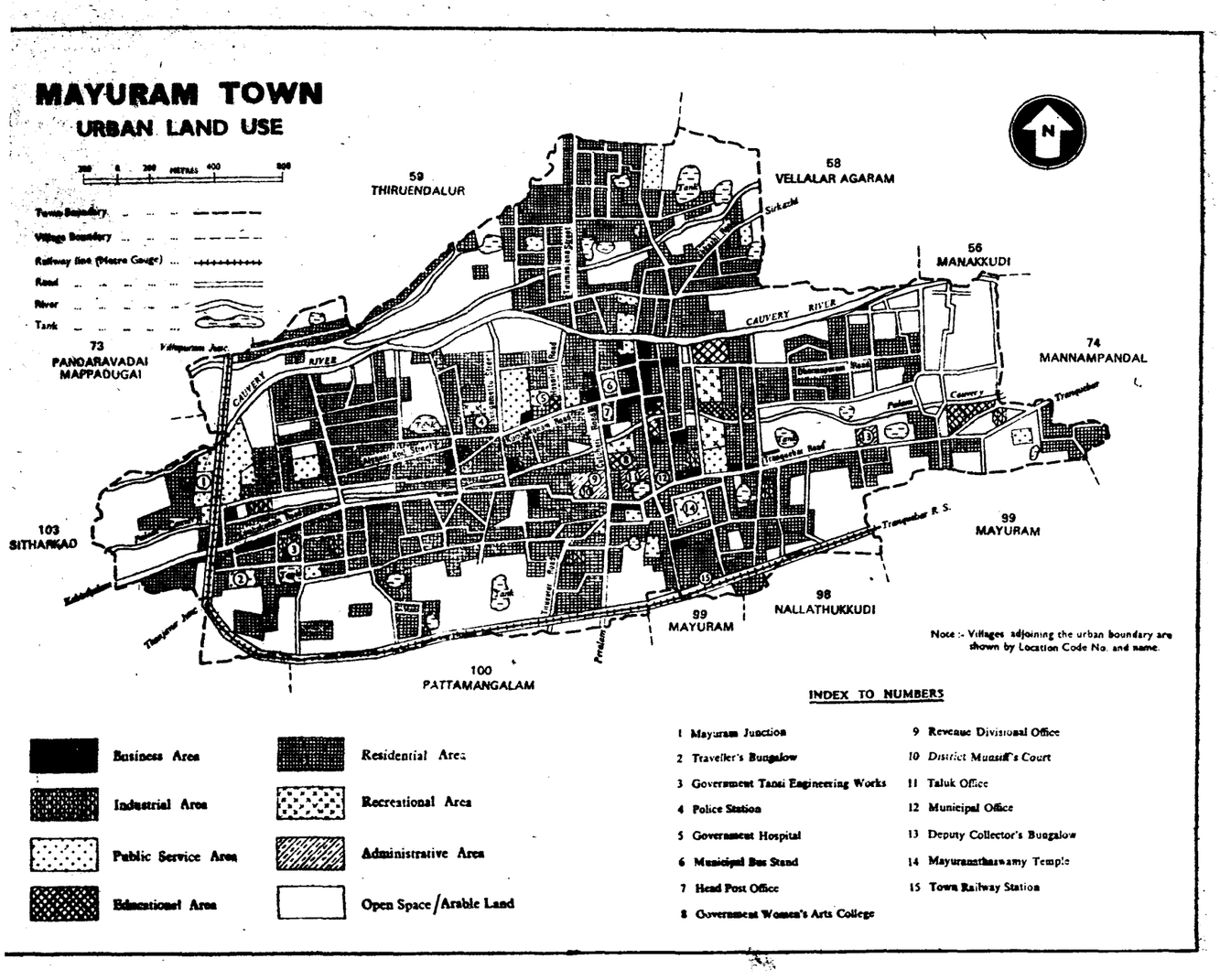
MAYURAM TOWN
URBAN LAND USE
METRES
Town Boundary
Village Boundary
Railway line (Metre Gauge)
Road
River
Tank
59
THIRUENDALUR
58
VELLALAR AGARAM
56
MANAKKUDI
74
MANNAMPANDAL
73
PANDARAVADAI
MAPPADUGAI
103
SITHARKAD
99
MAYURAM
98
NALLATHUKKUDI
99
MAYURAM
100
PATTAMANGALAM
CAUVERY RIVER
Note :- Villages adjoining the urban boundary are shown by Location Code No. and name.
INDEX TO NUMBERS
1 Mayuram Junction
2 Traveller's Bungalow
3 Government Tanai Engineering Works
4 Police Station
5 Government Hospital
6 Municipal Bus Stand
7 Head Post Office
8 Government Women's Arts College
9 Revenue Divisional Office
10 District Munsiff's Court
11 Taluk Office
12 Municipal Office
13 Deputy Collector's Bungalow
14 Mayuranathaswamy Temple
15 Town Railway Station
Business Area
Industrial Area
Public Service Area
Educational Area
Residential Area
Recreational Area
Administrative Area
Open Space/Arable Land

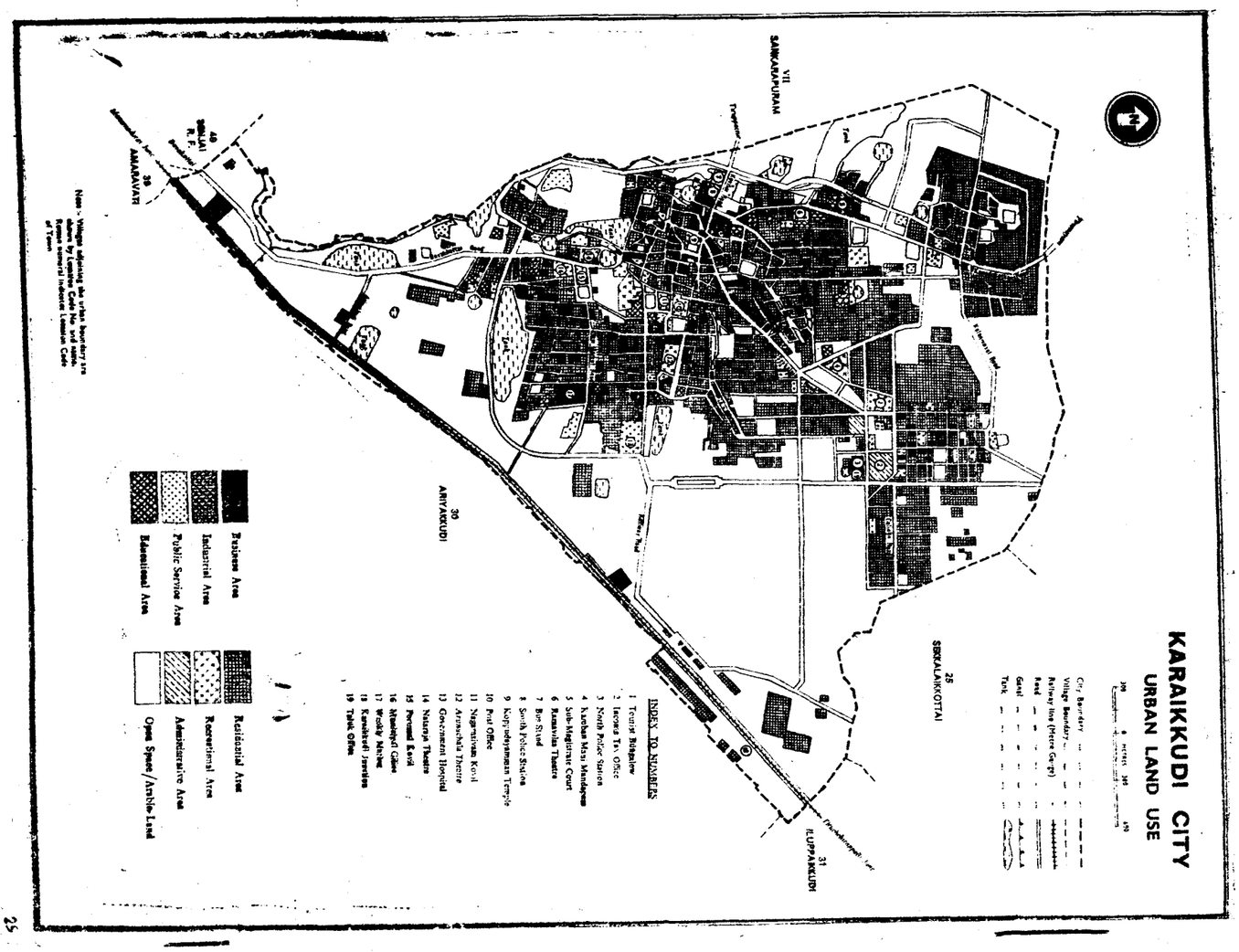
KARAIKKUDI CITY
URBAN LAND USE
City Boundary
Village Boundary
Railway line (Metre Gauge)
Road
Canal
Tank
VII
SANKARAPURAM
49
SIRKALAI
R. F.
39
AMARAVATI
30
ARIYAKKUDI
25
SEKKALAIKKOTTAI
31
ILUPPAKKUDI
INDEX TO NUMBERS
1 Tourist Bungalow
2 Income Tax Office
3 North Police Station
4 Karchan Mani Mandapam
5 Sub-Magistrate Court
6 Ramavilas Theatre
7 Bus Stand
8 South Police Station
9 Kopp'udayamman Temple
10 Post Office
11 Nagarathnam Kovil
12 Arunachala Theatre
13 Government Hospital
14 Natarajs Theatre
15 Perumal Kovil
16 Municipal Office
17 Weekly Market
18 Karaikkudi Junction
19 Taluk Office
Business Area
Industrial Area
Public Service Area
Educational Area
Residential Area
Recreational Area
Administrative Area
Open Space/Arable Land

PARAMAKKUDI TOWN
URBAN LAND USE

400 200 0 METRES 400 800

51 EMANESWARAM (ILAIYANKUDI TALUK)

47 KUMARAKKURICHCHI (ILAIYANKUDI TALUK)

17 KATTU-PARANKUDI

42 MELAYAKUDI

43 VENDONI

44 URAPPULI

53 PERUMBACHCHERI (ILAIYANKUDI TALUK)

VAIGAI

RIVER

TANK

Town Boundary
Village Boundary
Railway line (Metre Gauge)
Road
River
Canal
Tank

Business Area
Public Service Area
Educational Area
Recreational Area
Residential Area
Administrative Area
Open Space / Arable Land

INDEX TO NUMBERS

1 Municipal Office
2 Taluk Office
3 Sub-Registrar Office
4 District Munsif Sub-Magistrate Court
5 Panchayat Union Office
6 Government Hospital
7 Municipal Bus Stand
8 Railway Station
9 Weekly Market

Note :- Villages adjoining the urban boundary are shown by Location Code No. and name.

SIVAKASI TOWN
URBAN LAND USE

150 75 0 METRES 150 300

XXIX TIRUTTANGAL

XXVIII ANAIYUR

20 SIVAKASI

XXXI VISWANATTAM

XXX PALLAPATTU

3 NARANAPURAM

Town Boundary
Village Boundary
Railway line (Metre Gauge)
Canal
Road
Tank

Business Area
Industrial Area
Public Service Area
Educational Area
Recreational Area
Residential Area
Administrative Area
Open Space / Arable Land

INDEX TO NUMBERS

1 Veterinary Hospital
2 Government Hospital
3 Railway Station
4 S. R. R. College for Women
5 Fire Service Station
6 Kamaraj Park
7 Post Office
8 Polytechnic for Men
9 Municipal Traveller's Bungalow
10 Municipal Office
11 Police Station
12 Polytechnic for Women
13 Art's Club
14 Municipal Bus Stand

Note :- Villages adjoining the urban boundary are shown by Location Code No and name. Roman numeral indicates Location Code of Town.

VANIYAMBADI TOWN
URBAN LAND USE

INDEX TO NUMBERS

1 Taluk Office
2 Police Station
3 Sub - Jail
4 Sub - Magistrate Court
5 Head Post Office
6 Municipal Daily Market
7 Weekly Market
8 Fire Station
9 District Library
10 Bus Stand
11 Traveller's Bungalow
12 Municipal Office
13 Railway Station
14 Islamiah College
15 Govt. Hospital

Note - Villages adjoining the urban boundary are shown by Location Code No. and name.
Roman numeral indicates Location Code of Town.

75 0 75 METRES 225 375

Town Boundary
Village Boundary
Railway line (Broad Gauge)
Road
River

85 VANIYAMBADI
XVIII UDAYENDRAM
83 VALAIYAMPATTU
XVI JAFFRABAD
103 AMBURPETTAI
100 AMBALUR
XVII DEVASTHANAM
101 KALENDRA
102 GOVINDAPURAM

Business Area
Industrial Area
Public Service Area
Educational Area
Residential Area
Recreational Area
Administrative Area
Open Space / Arable Land

CHIDAMBARAM TOWN
URBAN LAND USE

INDEX TO NUMBERS

1 Court
2 Municipal Office
3 Revenue Divisional Office
4 Post Office
5 Police Station
6 Sri Thillai Nataraja Temple
7 Municipal Bus Stand
8 Government Girl's High School
9 Maternity Centre and Govt. Hospital
10 Railway Station
11 Taluk Office & Court
12 Traveller's Bungalow

Note - Villages adjoining the urban boundary are shown by Location Code No. and name.

101 LALPURAM
114 PARAMESWARAMALLUR
113 PALLIPPADAI
129 TANDESWARANALLUR
139 CHIDAMBARAM
137 USUPPUR
130 KATTANGUDI

Business Area
Industrial Area
Public Service Area
Educational Area
Residential Area
Recreational Area
Administrative Area
Open Space / Arable Land

METTUPPALAYAM TOWN

URBAN LAND USE

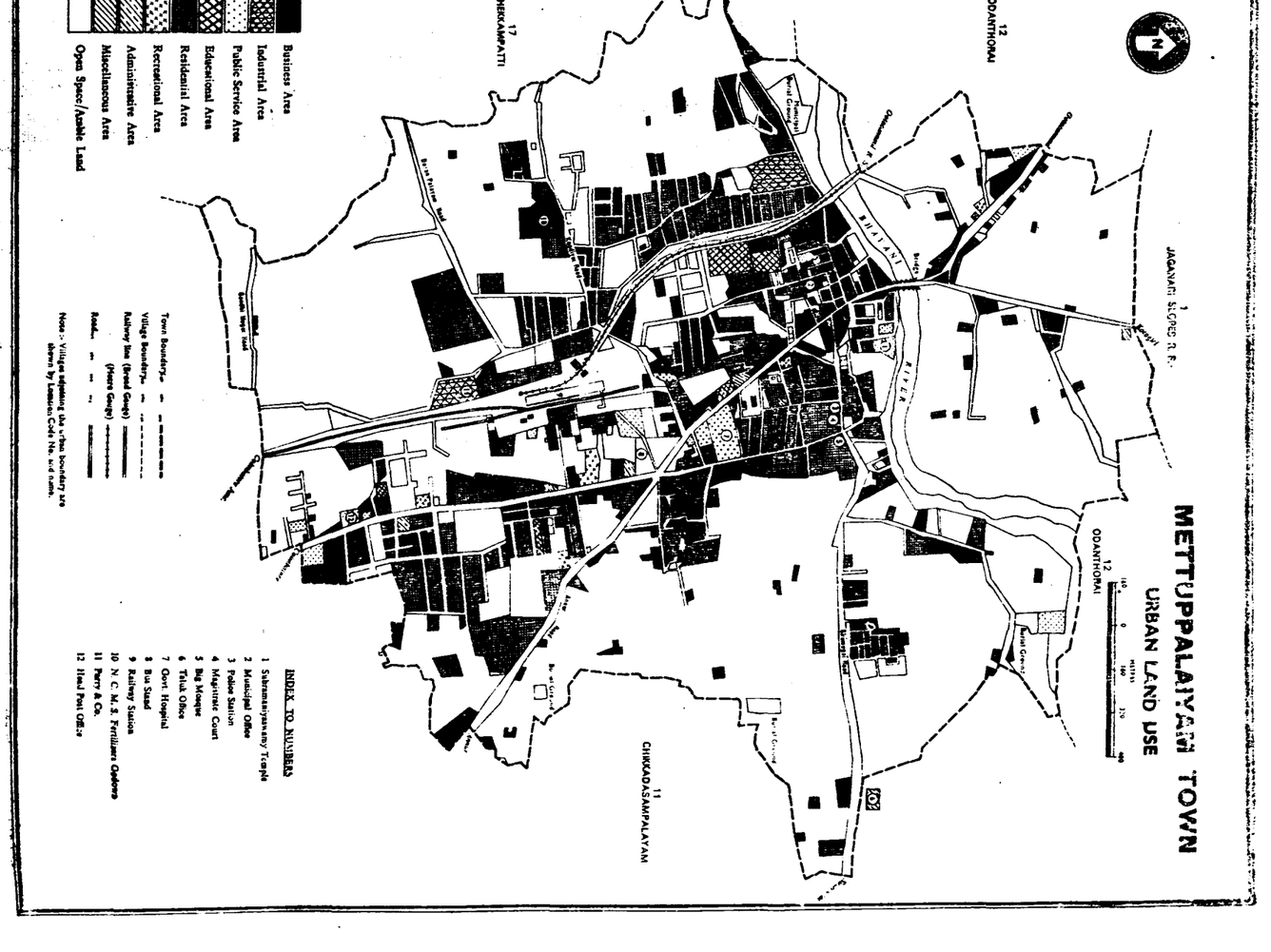

ARAKKONAM TOWN

URBAN LAND USE

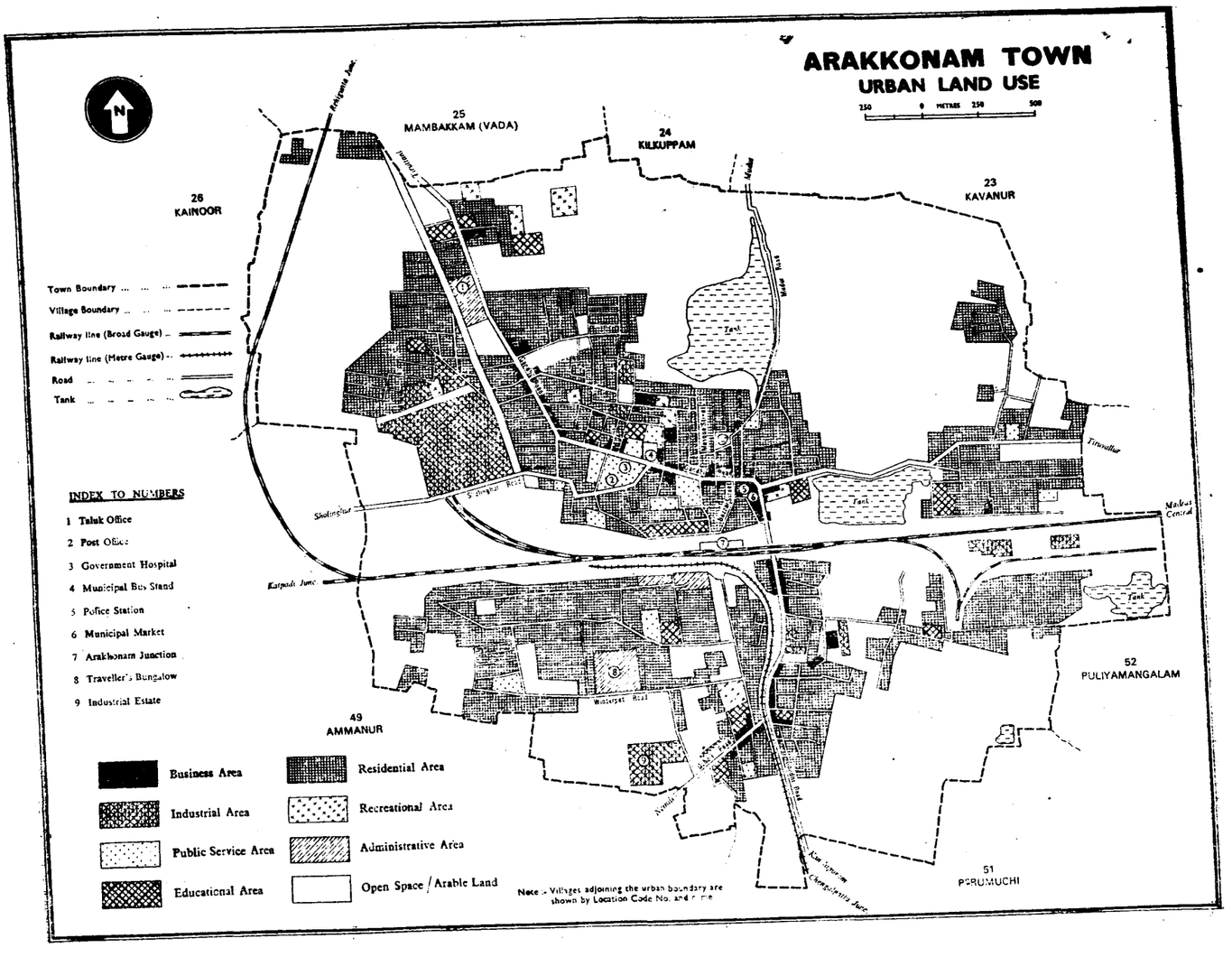

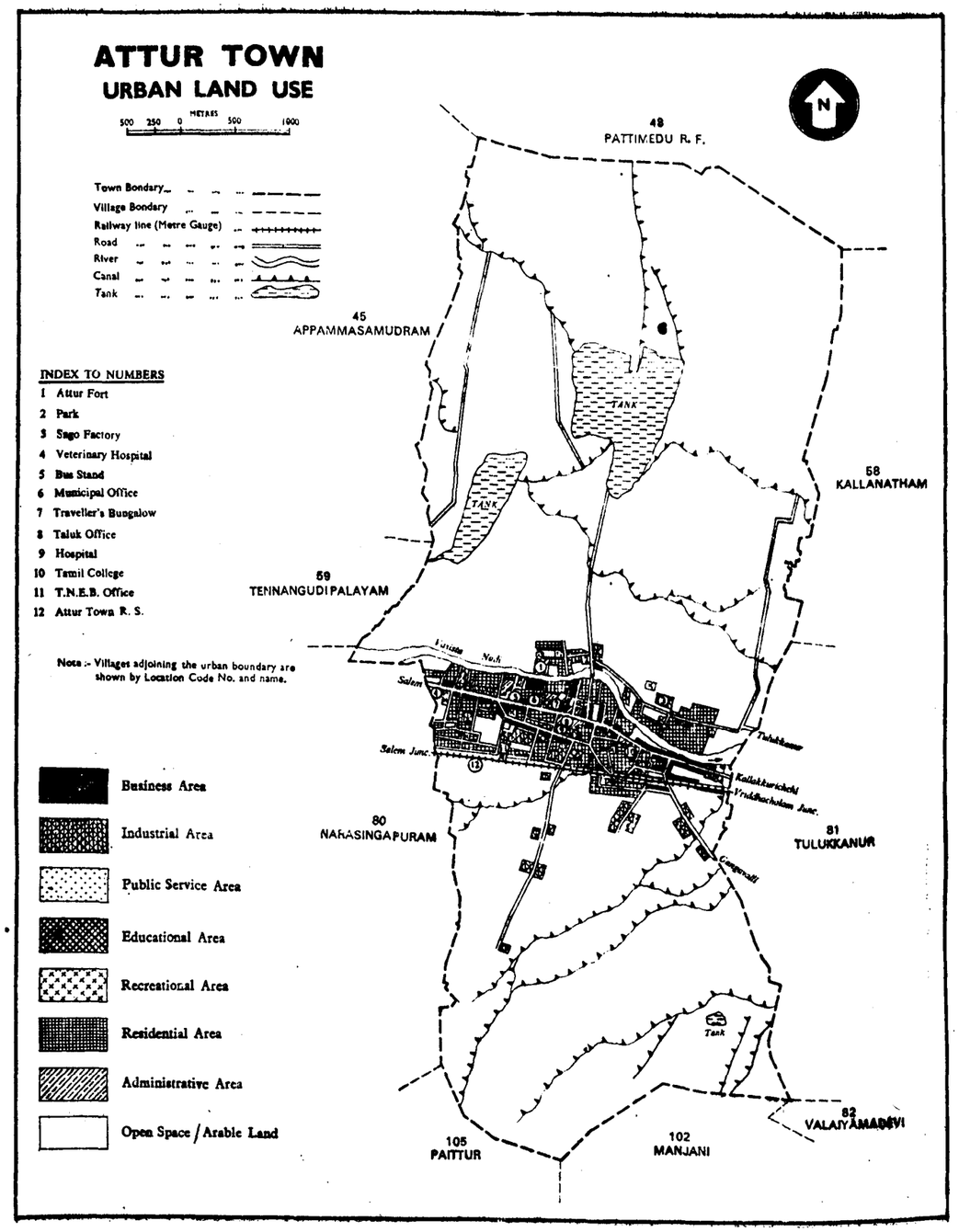
ATTUR TOWN
URBAN LAND USE
METRES
500 250 0 500 1000
Town Bondary
Village Bondary
Railway line (Metre Gauge)
Road
River
Canal
Tank
INDEX TO NUMBERS
1 Attur Fort
2 Park
3 Sago Factory
4 Veterinary Hospital
5 Bus Stand
6 Municipal Office
7 Traveller's Bungalow
8 Taluk Office
9 Hospital
10 Tamil College
11 T.N.E.B. Office
12 Attur Town R. S.
Note :- Villages adjoining the urban boundary are shown by Location Code No. and name.
Business Area
Industrial Area
Public Service Area
Educational Area
Recreational Area
Residential Area
Administrative Area
Open Space / Arable Land
48
PATTIMEDU R. F.
45
APPAMMASAMUDRAM
58
KALLANATHAM
59
TENNANGUDIPALAYAM
80
NARASINGAPURAM
81
TULUKKANUR
82
VALAIYAMADEVI
105
PAITTUR
102
MANJANI
TANK
Salem
Salem Junc.
Tulukkanur
Kallakkurichchi
Vriddhachalam Junc.
Gangavalli
Tank

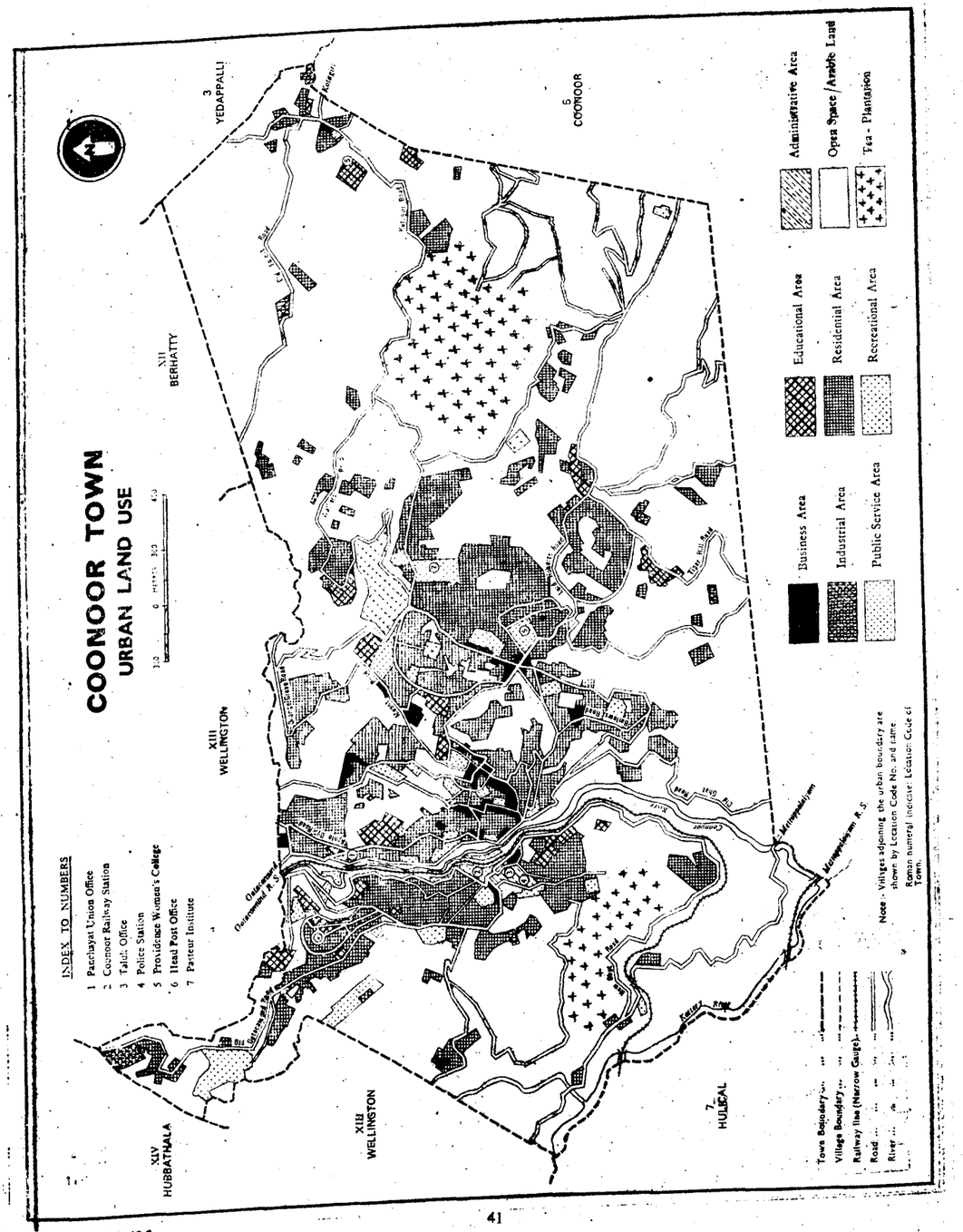
COONOOR TOWN
URBAN LAND USE
INDEX TO NUMBERS
1 Panchayat Union Office
2 Coonoor Railway Station
3 Taluk Office
4 Police Station
5 Providence Women's College
6 Head Post Office
7 Pasteur Institute
Business Area
Industrial Area
Public Service Area
Educational Area
Residential Area
Recreational Area
Administrative Area
Open Space / Arable Land
Tea - Plantation
Town Boundary
Village Boundary
Railway line (Narrow Gauge)
Road
River
Note :- Villages adjoining the urban boundary are shown by Location Code No. and name.
Roman numeral indicates Location Code of Town.
3
YEDAPPALLI
5
COONOOR
XII
BERHATTY
XIII
WELLINGTON
XIV
HUBBATHALA
XIII
WELLINGTON
7
HULICAL
Ootacamund
Ootacamund R. S.
Metuppalayam
Metuppalayam R. S.
Kallar River

6—318 DCO/86

ARCOT TOWN
URBAN LAND USE

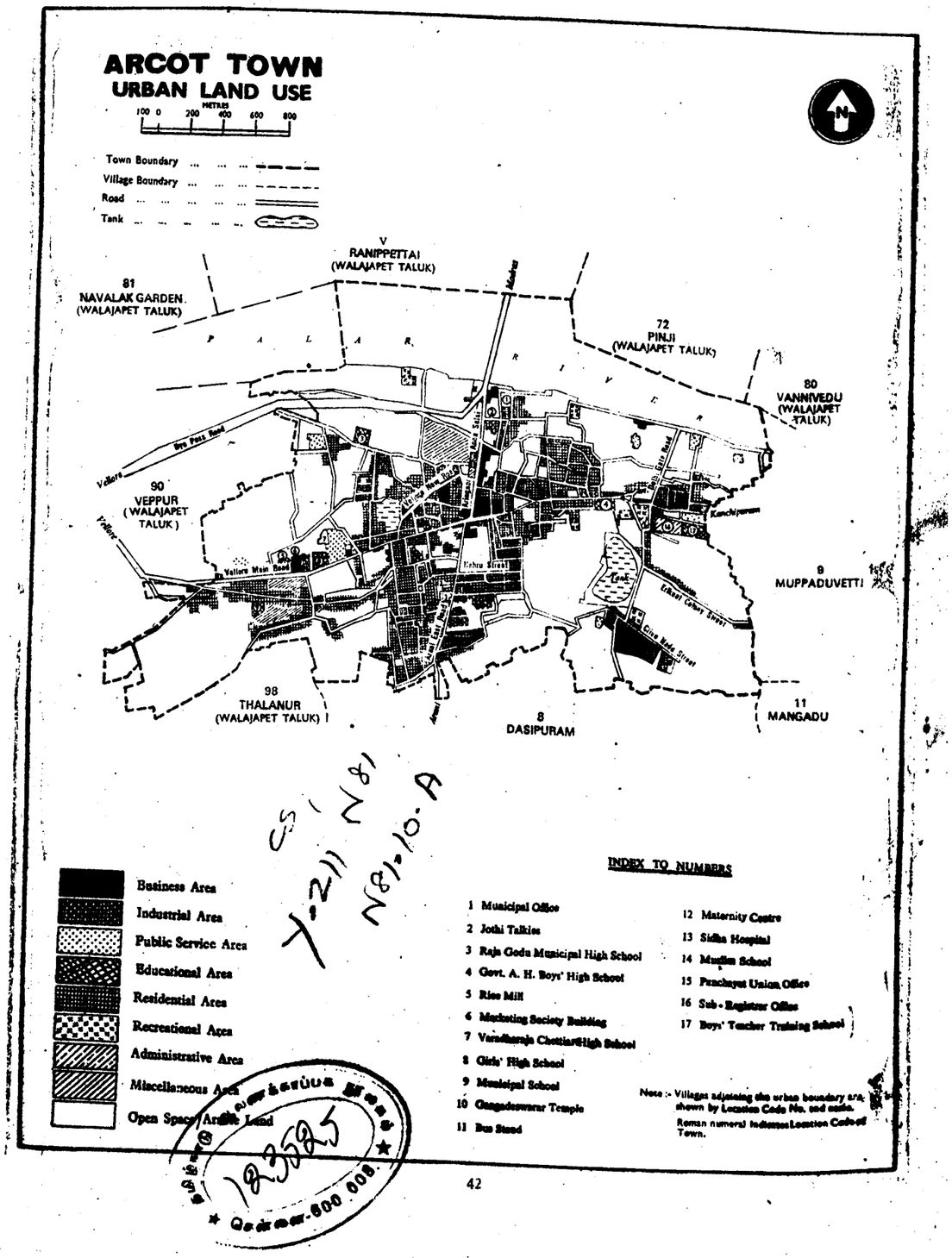

Business Area
Industrial Area
Public Service Area
Educational Area
Residential Area
Recreational Area
Administrative Area
Miscellaneous Area
Open Space / Arable Land

INDEX TO NUMBERS

1 Municipal Office
2 Jothi Talkies
3 Raja Goda Municipal High School
4 Govt. A. H. Boys' High School
5 Rice Mill
6 Marketing Society Building
7 Varadharaja Chettiar High School
8 Girls' High School
9 Municipal School
10 Gangadeswarar Temple
11 Bus Stand
12 Maternity Centre
13 Sidha Hospital
14 Muslim School
15 Panchayat Union Office
16 Sub-Registrar Office
17 Boys' Teacher Training School

Note :- Villages adjoining the urban boundary are shown by Location Code No. and name.
Roman numeral indicates Location Code of Town.

CS (N) 81
T.211 N81
N81-10-A

18585

TIRUCHENGODU TOWN

URBAN LAND USE

50 0 METRES 50 100

Town Boundary ... ...

Village Boundary ... ...

Road .. ..

Tank .. ..

9 RAJAPALAIYAM

30 KAILASAMPALAYAM

31 DEVANANGURICHCHI

43 KAVUNDAMPALAIYAM (alias) KOMARAMANGALAM

72 POKKAMPALAIYAM

73 ATHIPALAIYAM

74 ANDIPALAIYAM

Kumarapalayam

Vellala Patti Street

Erode

Salem

Namakkal

Trichy

Karur

Kaveri

Thalli Palayam Road

Bungalow Street

Perumal Kovil Street

Kaveri Bridge Road

Vellala Street

Kaveri

Perumal Kovil

Kaveri Bridge

Salem Road

Thalaiyal Market Road

Samiyan Kaliyappatti

Mullampadi

Town Masonic Middle School

Mullampadi

VARAGURAMPATTI

Business Area

Industrial Area

Public Service Area

Educational Area

Residential Area

Recreational Area

Administrative Area

Open Space/Arable Land

INDEX TO NUMBERS

1 Pulicat Mills
2 Govt. Boys' Higher Secondary School
3 Govt. Girls' Higher Secondary School
4 Gnanambigai Theatre
5 Lorry Stand
6 Civil Supply Corporation Godown
7 Bus Stand
8 Kailasanathar Temple
9 Weekly Shandy
10 Veterinary Hospital
11 Traveller's Bungalow
12 Taluk Office
13 Sub-Jail
14 Municipal Office
15 Government Hospital
16 Co-operative Marketing Society
17 Anna Park
18 Arthanareeswarar Temple
19 Housing Board Colony

Note :- Villages adjoining the urban boundary are shown by Location Code No. and name

MANNARGUDI TOWN

URBAN LAND USE

250 0 METRES 250 500

Town Boundary

Village Boundary

Railway line (Metre Gauge)

Road

River

Canal

Tank

68 KAILASANATHAN KOVIL

74 MUDAL SETTI

67 RAMAPURAM

87 MUNAM SETTI

88 NALAM SETTI

89 SERANGULAM

90 ASESHAM

46 PAMANI

47 PUTHALLUR

51 MEL VASAL

73 NEDUVAKKOTTAI

91 GOPPALAYAM

Thirumangalakkudi

Mannargudi Thirumakkottai Road

Mannargudi Adirampattinam Road

Mannargudi Thiruthuraipoondi Road

Mannargudi Kumbakonam Road

Mannargudi Nidamangalam Road

Mannargudi Vedaranyam Road

Mannargudi Muthupet Road

Mannargudi Thiruvarur Road

Mannargudi Thanjavur Road

Mannargudi Pattukkottai Road

Mannargudi Orathanadu Road

Mannargudi Peravurani Road

Mannargudi Karaikudi Road

Mannargudi Pudukkottai Road

Mannargudi Trichy Road

Mannargudi Karur Road

Mannargudi Salem Road

Mannargudi Erode Road

Mannargudi Coimbatore Road

Mannargudi Tirupur Road

Mannargudi Dindigul Road

Mannargudi Madurai Road

Mannargudi Virudhunagar Road

Mannargudi Tirunelveli Road

Mannargudi Tuticorin Road

Mannargudi Nagercoil Road

Mannargudi Kanyakumari Road

Mannargudi Thiruvananthapuram Road

Mannargudi Kollam Road

Mannargudi Alappuzha Road

Mannargudi Kochi Road

Mannargudi Thrissur Road

Mannargudi Palakkad Road

Mannargudi Kozhikode Road

Mannargudi Kannur Road

Mannargudi Kasaragod Road

Mannargudi Mangalore Road

Mannargudi Udupi Road

Mannargudi Karwar Road

Mannargudi Goa Road

Mannargudi Belgaum Road

Mannargudi Dharwad Road

Mannargudi Hubli Road

Mannargudi Gadag Road

Mannargudi Bagalkot Road

Mannargudi Bijapur Road

Mannargudi Gulbarga Road

Mannargudi Raichur Road

Mannargudi Bellary Road

Mannargudi Chitradurga Road

Mannargudi Davangere Road

Mannargudi Shimoga Road

Mannargudi Tumkur Road

Mannargudi Bangalore Road

Mannargudi Kolar Road

Mannargudi Chittoor Road

Mannargudi Tirupati Road

Mannargudi Nellore Road

Mannargudi Ongole Road

Mannargudi Guntur Road

Mannargudi Vijayawada Road

Mannargudi Eluru Road

Mannargudi Rajahmundry Road

Mannargudi Kakinada Road

Mannargudi Visakhapatnam Road

Mannargudi Srikakulam Road

Mannargudi Berhampur Road

Mannargudi Cuttack Road

Mannargudi Bhubaneswar Road

Mannargudi Puri Road

Mannargudi Sambalpur Road

Mannargudi Rourkela Road

Mannargudi Jharsuguda Road

Mannargudi Raigarh Road

Mannargudi Bilaspur Road

Mannargudi Raipur Road

Mannargudi Durg Road

Mannargudi Rajnandgaon Road

Mannargudi Kawardha Road

Mannargudi Mungeli Road

Mannargudi Gondia Road

Mannargudi Bhandara Road

Mannargudi Nagpur Road

Mannargudi Wardha Road

Mannargudi Amravati Road

Mannargudi Akola Road

Mannargudi Buldhana Road

Mannargudi Jalgaon Road

Mannargudi Dhule Road

Mannargudi Nashik Road

Mannargudi Thane Road

Mannargudi Mumbai Road

Mannargudi Pune Road

Mannargudi Satara Road

Mannargudi Sangli Road

Mannargudi Kolhapur Road

Mannargudi Solapur Road

Mannargudi Aurangabad Road

Mannargudi Jalna Road

Mannargudi Parbhani Road

Mannargudi Nanded Road

Mannargudi Latur Road

Mannargudi Osmanabad Road

Mannargudi Beed Road

Mannargudi Ahmednagar Road

Mannargudi Shirdi Road

Mannargudi Yeola Road

Mannargudi Malegaon Road

Mannargudi Dhule Road

Mannargudi Jalgaon Road

Mannargudi Amravati Road

Mannargudi Akola Road

Mannargudi Buldhana Road

Mannargudi Nagpur Road

Mannargudi Wardha Road

Mannargudi Bhandara Road

Mannargudi Gondia Road

Mannargudi Mungeli Road

Mannargudi Kawardha Road

Mannargudi Durg Road

Mannargudi Rajnandgaon Road

Mannargudi Raipur Road

Mannargudi Bilaspur Road

Mannargudi Raigarh Road

Mannargudi Jharsuguda Road

Mannargudi Rourkela Road

Mannargudi Sambalpur Road

Mannargudi Puri Road

Mannargudi Bhubaneswar Road

Mannargudi Cuttack Road

Mannargudi Berhampur Road

Mannargudi Srikakulam Road

Mannargudi Visakhapatnam Road

Mannargudi Kakinada Road

Mannargudi Rajahmundry Road

Mannargudi Eluru Road

Mannargudi Vijayawada Road

Mannargudi Guntur Road

Mannargudi Ongole Road

Mannargudi Nellore Road

Mannargudi Tirupati Road

Mannargudi Chittoor Road

Mannargudi Kolar Road

Mannargudi Bangalore Road

Mannargudi Tumkur Road

Mannargudi Shimoga Road

Mannargudi Davangere Road

Mannargudi Chitradurga Road

Mannargudi Bellary Road

Mannargudi Raichur Road

Mannargudi Gulbarga Road

Mannargudi Bijapur Road

Mannargudi Bagalkot Road

Mannargudi Gadag Road

Mannargudi Hubli Road

Mannargudi Dharwad Road

Mannargudi Belgaum Road

Mannargudi Goa Road

Mannargudi Karwar Road

Mannargudi Udupi Road

Mannargudi Mangalore Road

Mannargudi Kasaragod Road

Mannargudi Kannur Road

Mannargudi Kozhikode Road

Mannargudi Palakkad Road

Mannargudi Thrissur Road

Mannargudi Kochi Road

Mannargudi Alappuzha Road

Mannargudi Kollam Road

Mannargudi Thiruvananthapuram Road

Mannargudi Kanyakumari Road

Mannargudi Nagercoil Road

Mannargudi Tuticorin Road

Mannargudi Tirunelveli Road

Mannargudi Virudhunagar Road

Mannargudi Madurai Road

Mannargudi Dindigul Road

Mannargudi Tirupur Road

Mannargudi Coimbatore Road

Mannargudi Karur Road

Mannargudi Salem Road

Mannargudi Erode Road

Mannargudi Trichy Road

Mannargudi Pudukkottai Road

Mannargudi Karaikudi Road

Mannargudi Peravurani Road

Mannargudi Orathanadu Road

Mannargudi Nidamangalam Road

Mannargudi Vedaranyam Road

Mannargudi Muthupet Road

Mannargudi Thiruvarur Road

Mannargudi Thanjavur Road

Mannargudi Pattukkottai Road

Mannargudi Thirumakkottai Road

Mannargudi Adirampattinam Road

Mannargudi Thiruthuraipoondi Road

Mannargudi Kumbakonam Road

Mannargudi Nidamangalam Road

Mannargudi Vedaranyam Road

Mannargudi Muthupet Road

Mannargudi Thiruvarur Road

Mannargudi Thanjavur Road

Mannargudi Pattukkottai Road

Mannargudi Thirumakkottai Road

Mannargudi Adirampattinam Road

Mannargudi Thiruthuraipoondi Road

Mannargudi Kumbakonam Road

Business Area

Industrial Area

Public Service Area

Educational Area

Residential Area

Recreational Area

Administrative Area

Open Space/Arable Land

INDEX TO NUMBERS

1 Sri Rajagopalaswami Koil
2 Taluk Office
3 B. D. O. Office
4 Bus Stand
5 Government School
6 Municipal Office
7 Government Arts College
8 Railway Station
9 Market
10 Government Hospital
11 Revenue Divisional Office

Note :- Villages adjoining the urban boundary are shown by Location Code No. and name