CENSUS OF INDIA 1981

SERIES 20

TAMIL NADU

379/89

PART XIII—A

DISTRICT CENSUS HANDBOOK

VILLAGE AND TOWN DIRECTORY

SOUTH ARCOT

A. P. MUTHUSWAMI
of the Indian Administrative Service
DIRECTOR OF CENSUS OPERATIONS
TAMIL NADU

CENSUS OF INDIA 1981

Series-20
TAMIL NADU

DISTRICT CENSUS HANDBOOK

A. P. MUTHUSWAMI
Of the Indian Administrative Service
Director of Census Operations

Y.2114/N81
N81.13.A32
123524

Part XIII-A
VILLAGE & TOWN
DIRECTORY

329/81

SOUTH ARCOT DISTRICT

Y-2114 N81
N81-13-A;2
23524

PAGE NO.

(6) Ulundurpettai Taluk
(i) Taluk Map .. .. .. Facing 270
(ii) Alphabetical list of Villages .. .. 271—275
(iii) Village Directory Statement .. .. .. 276—303

(7) Panruti Taluk
(i) Taluk Map .. .. Facing 306
(ii) Alphabetical list of Villages .. .. 307—309
(iii) Village Directory Statement .. .. 310—325

(8) Cuddalore Taluk
(i) Taluk Map .. .. Facing 328
(ii) Alphabetical list of Villages .. .. 329—331
(iii) Village Directory Statement .. .. 332—347

(9) Vriddhachalam Taluk
(i) Taluk Map .. .. Facing 350
(ii) Alphabetical list of Villages .. .. 351—353
(iii) Village Directory Statement .. .. 354—380

(10) Tittakudi Taluk
(i) Taluk Map .. .. Facing 382
(ii) Alphabetical list of Villages .. .. 383—385
(iii) Village Directory Statement .. .. 386—399

(11) Chidambaram Taluk
(i) Taluk Map .. .. Facing .. 402
(ii) Alphabetical list of Villages .. .. 403—407
(iii) Village Directory Statement .. .. 408—425

(12) Kattumannarkoil Taluk
(i) Taluk Map .. .. Facing .. 428
(ii) Alphabetical list of Villages .. .. 429—431
(iii) Village Directory Statement .. .. 432—449

APPENDIX I—Talukwise abstract of Educational, Medical and other amenities .. .. 453—457
APPENDIX II—Land utilisation data in respect of non-municipal towns 458
APPENDIX III—Talukwise list of villages where no amenities are available.459
APPENDIX IV—List of villages according to the proportion of Scheduled Castes and Scheduled Tribes to the total population by ranges .. .. 460—550

SECTION II—TOWN DIRECTORY.

Note Explaining the codes used in the Town Directory .. .. .. 552—553

STATEMENT I—Status and Growth History .. .. 554—555
STATEMENT II—Physical Aspects and Location of Towns, 1979 .. 556—557
STATEMENT III—Municipal Finance, 1978-79 .. .. .. 558—561
STATEMENT IV—Civic and other amenities, 1979 .. .. .. 562—563
STATEMENT IV-A—Civic and other amenities in notified slums, 1979 564—565
STATEMENT V—Medical, Educational, Recreational and Cultural Facilities, 1979 .. .. 566—569
STATEMENT VI—Trade, Commerce, Industry and Banking, 1979 .. 570—571
APPENDIX—Towns showing their outgrowth with Population .. 572

Responsibility for the correctness of internal details shown in the Maps rests with the publisher.

FOREWORD.

The District Census Handbook (DCH), compiled by the Census Organisation on behalf of the State Government, is one of the most valuable products of the Census. The DCH is constantly referred to by planners, administrators, academicians and researchers. It is *inter alia* used for delimitation of constituencies, formulation of local level and regional plans and as an aid to District Administration. The District Census Handbook is the only publication which provides Primary Census Abstract (PCA) data upto village level for the rural areas and wardwise for each city or town. It also provides data on infrastructure and amenities in villages and towns, etc.

The District Census Handbook series was initiated during the 1951 Census. It contained important census tables and PCA for each village and town of the district. During 1961 Census, the scope of the DCH was enlarged and it contained a descriptive account of the district, administrative statistics, census tables and a village and town directory, including PCA. The 1971 DCH series was planned in three parts. Part-A related to village and town directory, Part-B to village and town PCA and Part-C comprised analytical report, administrative statistics, district census tables and certain analytical tables based on PCA and amenity data in respect of villages. However, in some states, it was confined to district census tables and in a few cases, altogether given updue to delay in compilation and printing.

While designing the format of 1981 DCH series, some new features along with the restructurng of the format of village and town directory have been attempted. At the same time, compairability with the 1971 data has also been kept in view. All the amenities are except power supply in the village have been brought together in the village directory with the instruction that in case an amenity is not available in the referent village, the distance in broad ranges from the nearest place where the amenity is available may be given. The restructuring of the format of the village directory and incorporating more exhaustive data on infrastructure aspect particularly in relation to amenities and land-use pattern, expected to further meet the need of micro level planning for rural areas. It is expected to help not only in local area planning but regulating the provision of goods and services as well, so as to minimise the regional imbalances in the process of development. A few new items of information have also been introduced to meet some of the requirements of the Revised Minimum Needs Programme. Such new items of information as adult literacy centres, primary health sub-centres, and community health workers in the village have been introduced in the village directory with this objective in mind. The new item on approach to the village is to have an idea about the villages in the district which are inaccessible. A new column, "total population and number of households" has been introduced to examine the correlation of the amenities with the population and number of households they serve. Addition of two more appendices, listing the villages where no amenities are available and according to the proportion of scheduled caste and scheduled tribe population to the total population has also been made with this view in mind.

The formats of the town directory have also been modified to meet the requirements of the Minimum Needs Programme by providing information in a few new items. A new statement on civic and other amenities in slums in Class-I and Class-II towns (Statement IV-A) has been introduced with this objective in mind. It is expected that this will help the planners to chalk out programmes on provision of civic amenities for the improvement of slums. The columns on Scheduled Caste and Scheduled Tribe population in Statement IV relating to civic and other amenities and adult literacy classes/centres under educational facilities in statement V are also added *inter alia* with this view. A significant addition is class of town in all the seven statements of the town directory. The infrastructure of amenities in urban areas of the country can be best analysed by taking the class of towns into consideration. The addition of the columns on civic administration status and population in a few statements also serves this purpose.

The format of the Primary Census Abstract for the villages and towns has been formulated in the light of changes in the economic and other questions canvassed through the individual slip of 1981 Census.

In order to avoid delay in publication of 1981 DCH series, it has been so designed that part-A of the volume contains village and town directory and part-B, the PCA of village and towns, including the Scheduled Castes and Scheduled Tribes PCA upto Taluk/Town level. At the beginning of the DCH, a detailed analytical note supported by a number of inset tables based on PCA and non-census data in relation to the infrastructure has been introduced to

In bringing out this publication, I have received assistance from Sarvashri M. Thangaraju, and M. Nagappan, Deputy Directors and Shri Sukumar Nandagopal investigator, besides a large number of staff members of this Directorate.

In formulating the scope and content of the data in this publication and designing the formats for presentation of the data, I have received valuable guidance from Shri P. Padmanabha, Registrar General, India. The encouragement I have received from him at every stage of the work has contributed in a great measure to the successful publication of this District Census Handbook.

I hope the data in this volume would be found useful and the publication well received by the administrators, academicians and other data users.

Madras,
July 1983.

A. P. MUTHUSWAMI,
Director of Census Operations, Tamil Nadu.

ACKNOWLEDGEMENT

It is my pleasant duty to acknowledge the able assistance given by the following offic of my office in the preparation of this volume.

Village Directory

Shri T. S. Rajaram, Investigator
Shri C. T. Rajan, Investigator
Smt. R. Rani Bai, Statistical Assistant
Smt. N. Muniammal, Statistical Assistant
Shri R. Balasubramanian, Statistical Assistant
Shri M. Elumalai, Upper Division Clerk

Town Directory

Shri S. Packiaraj, Investigator
Smt. A. M. Mangayarkarasi, Tabulation Officer
Shri J. Mahadevan, Statistical Assistant
Shri S. Natarajan, Computor
Smt. M. Usha Rani, Lower Division Clerk

Map

Shri Jogesh Das, Senior Geographer
Shri A. Rajamani, Senior Artist
Shri N. Chandran, Artist
Shri M. Kothandaraman, Hand Press Machine Operator

A. P. MUTHUSWAMI,
irector of Census operations, Tamil Nad

enhance its value. The district and taluk level maps depicting the boundaries and other important features have been inserted at appropriate places to further enhance the value of the publication.

This publication is a joint venture of the State Government and the Census Organisation. The data have been collected and compiled in the State under the direction of Shri A. P. Muthuswami, I.A.S., the Director of Census Operations, Tamil Nadu on behalf of the State Government which has borne the cost of printing. The task of planning, designing and coordination of this publication was carried out by Shri N. G. Nag, Deputy Registrar General (Social Studies) of my office. Dr. B. K. Roy, Deputy Registrar General (Map) provided the technical guidance in the preparation of the maps. Data received from Census Directorates have been scrutinised in the Social Studies Division at the headquarters under the guidance of Shri M. M. Dua, Senior Research Officer. I am thankful to all who have contributed in this project.

NEW DELHI,
the 26th April, 1982.

P. PADMANABHA,
Registrar General, India.

PREFACE

It has been the tradition of the Government of Tamil Nadu to publish immediately after each census, District Census Handbook separately for each district containing the Census statistics besides other valuable data of local importance, for the use of the State Government, district administration, research scholars and other data users. The first series of District Census Hand books were brought out immediately afer the 1951 Census, and the present publication after the 1981 census is the fourth in the series.

The Census statistics presented in this publication were collected during the census operations in February–March, 1981, the reference date being 1st March, 1981. The other statitica in this publication have been collected from various departments of the State and Central Governments.

This publication consists of the following two parts.

Part-A: Village and Town Directory and

Part-B: Village and Townwise Primary Census Abstract.

Taking into account the increasing and varied developmental and other welfare measures undertaken by the Government, the scope and content of the data in this publication have been considerably enlarged and improved to meet the requirements of the planners and the other data users. In particular, certain inset tables based on census and other data have been included in this publication with brief analytical notes thereon.

This publication contains a brief history of the district, highlighting the major characteristic of the district in relation to the economic resources like forestry, minerals, etc., besides the social cultural, religious and historical aspects. The district and taluk maps in this publication give the administrative units upto village level, the rural and urban units, the location of towns and cities, communication facilities and other related details.

The facilities and amenities available in respect of education, medical, drinking water, post and telegraph, markets, communication, etc. in each village and town have been included in this publication, and an important feature is that wherever the above facilities and amenities are not available in any particular village/town, the nearest place where they are available has also been reported.

Another interesting feature in this publication is that villages with none of these amenities have been listed out separately for the pointed attention of the planners and administrators.

Certain tables present data exclusively in respect of the weaker sections of the society belonging to the Scheduled Castes and Scheduled Tribes.

The land use pattern in respect of rural and urban areas have also been reported in this publication which would meet the requirement of micro level planning for rural and urban areas.

The data in respect of urban areas, apart from the medical and other facilities available, relate to the growth of towns, the availability of protected water supply, and what is important, the civic amenities available in the slums of the urban areas.

Part-B of this volume consists of the District and Village/Town wise Primary Census Abstract followed by Primary Census Abstract of Scheduled Castes and Scheduled Tribes.

The District Primary Census Abstract gives for each territorial unit upto Taluk level in the case of rural areas and upto town level for urban areas, occupied residential houses, households, the total population, the Scheduled Caste and Scheduled Tribe population, workers, etc., thereby indicating the basic socio-economic characteristics of the population for the territorial units. The village and townwise Primary Census Abstract gives similar information for villages and wards of towns. Besides, there is an appendix which furnished at urban block level, the total population and Scheduled Caste and Scheduled Tribe population.

I am grateful to the Collectors and other district officers and Departments of the State Government who have extended their unfailing co-operation and help in collecting the voluminous and useful data other than Census, for their presentation at one place in this publication, for the ready reference of the data users.

IMPORTANT STATISTICS.

			Tamil Nadu	South Arcot District.
Population	Total ..	Persons ..	48,408,077	4,201,869
		Males ..	24,487,624	2,130,444
		Females ..	23,920,453	2,071,425
	Rural ..	Persons ..	32,456,202	3,542,246
		Males ..	16,334,231	1,794,416
		Females ..	16,121,971	1,747,830
	Urban ..	Persons ..	15,951,875	659,623
		Males ..	8,153,393	336,028
		Females ..	7,798,482	323,595
Decennial Population Growth Rate 1971-81.			17.50	16.15
Area in Sq. Kms.			130,058.0	10,895.0
Density of Population (Per Sq. Km.)			372	386
Sex Ratio (Number of Females per 1,000 Males).			977	972
Literacy Rate		Persons ..	46.76	36.78
		Males ..	58.26	49.3
		Females ..	34.99	23.81
Percentage of Urban Population to total Population.			52.95	15.70
Percentage to Total Population—				
(i) Main Workers		Persons ..	39.31	38.45
		Males ..	55.85	55.44
		Females ..	22.36	20.98
(ii) Marginal Workers ..		Persons ..	2.42	3.33
		Males ..	0.73	0.96
		Females ..	4.16	5.77
(iii) Non-Workers		Persons	58.27	58.22
		Males	43·42	43.60
		Females	73.48	73.25
Percentage among Main Workers by Categories—				
(i) Cultivators		Persons	29.22	38.41
		Males	31.75	44.01
		Females	22.76	23.20
(ii) Agricultural Labourers		Persons	31.73	38.99
		Males	23.24	28.62
		Females	53.43	67.15
(iii) Household Industry Workers		Persons	4.72	2.37
		Males	4.10	2.68
		Females	6.20	1.53
(iv) Other Workers		Persons	34.33	20.23
		Males	40.91	24.69
		Females	17.51	8.12

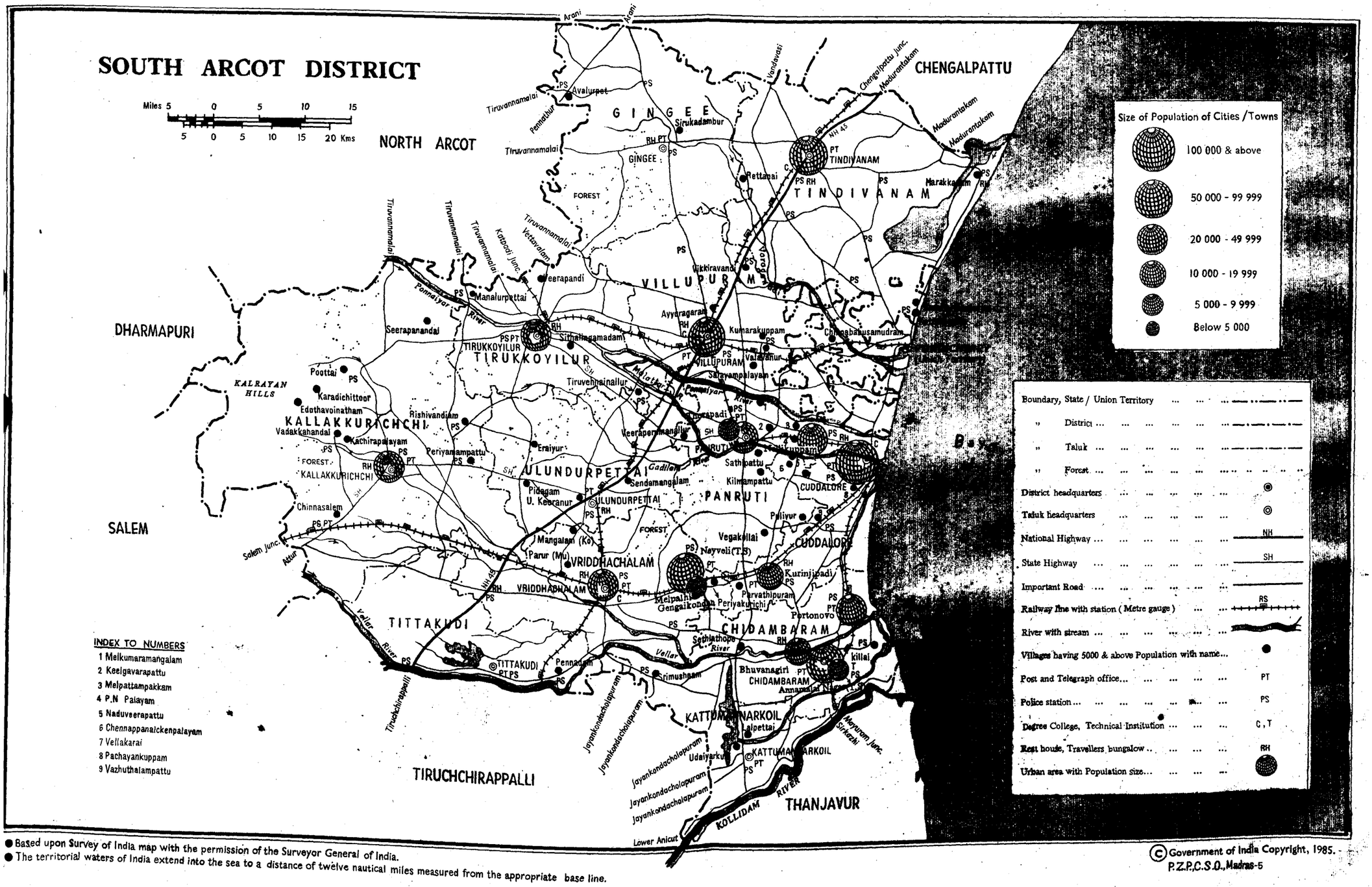

● Based upon Survey of India map with the permission of the Surveyor General of India.
● The territorial waters of India extend into the sea to a distance of twelve nautical miles measured from the appropriate base line.

© Government of India Copyright, 1985.
P.Z.P.C.S.O., Madras-5

ERRATA

Page No.	Particulars	Col. No.	For	Read
8.	Area Figures - 6th paragraph	11th line	doubt	Land use area
9.	6th paragraph	15th line	1601	1610
	7th paragraph	3rd line	1790	1760
13.	8th paragraph	1st line	Not clear	special
29.	Table 1 - Gingee	10	"	243(98.38)
31.	Table 4 - 6-15	9	561	541
32.	Table 4, 1st paragraph	17th line	5.74	95.73
37.	Table 11 - Foot note, 2nd paragraph	1st line	(1.5A)	(1.54)
68.	73 Mamandal	19	190.19	190.90
76.	102 Siruvadi R.F.	15	Nil	1360.26
		16	1360.26	..
89.	203 Vallam	20	Not clear	N4,C1,T1
	204 Maruderi	19	-do-	7.66
	206 Sevur (Mel)	20	-do-	N3,T6
	207 Kilaiyur	19	-do-	7.88
	209 Kamandur	19	-do-	19.17
96	242 Errambattu	19	-do-	14.60
109	27 Avanippur	4	2,356	2,256
117	83 Agaram (Vada)	4	Not clear	502(99)
119	79 Kandadu	20	Not clear	N3,M1,C1,T1
122	103 Kattusiviri	13	EA,EAg	ED,EAg
	108 Vilukkam, 109 Deevanur	13	ED	EA
129	173 Rattanai	10	RS	DS
139	257 Kuralur	20	M1 T	M1, T2
	258 Padurippuliyur	20	N4 T	N4, T3
158	34 Udaiyanattam	10	-(-5 kms)	-(5-10 kms)
160	35 Esalam	20	N1, T	N1, T1
162	60 Olagalapundi	9	-(5-10 kms)	-(-5 kms)
163	80 Vattukkadu	10	Blank	DS
176	141 Mattur	20	Not clear	N6,M1,T5
181	187 Valavanur	20	Not clear	N956,C6,M2,T6
	190 Pallittennal	20	Not clear	N12,M3,C2,T3
185	213 Dalavanur	19	Not clear	45.37
205	71 Emapper	20	Blank	N1
207	72 Arumulai	20	Not clear	N3
211	101 Kiranur	12	Not clear	Tirukkoyilur(5
217	162 Pennaivalam	4	Not clear	2,053(397)

Page No.	Particulars	Col. No.	For	Read
555	IV Bhuvanagiri (NP)	14	Not clear	14,568 (+29.64)
	Chidambaram Urban Agglomeration	19	Not clear	980
	II Chidambaram (M)	15	55,920 (+15.56)	55,920 (14.56)
	III Kallakkurichchi (NP)	18	Not clear	932
	III Vriddhachalam (M)	14	Not clear	31,859(+122.01)
557	III Vriddhachalam	2	Not clear	1088.5
558	III Nellikuppam	8	Blank	Deposits 1,705
561	VI Melpathi	10	1	21
	II Neyveli	15	276,456 Blank	Blank 276,456
	III Panruti	13	3,139	3,039
562	III Panruti	10	Not clear	15
	III Tirukkoyilur	4	Not clear	21,837
564	Cuddalore-Alaicherry	6	PR .. KR (0.29)	PR(0.29) KR ..
	Anna Nagar	6	PR .. KR(0.21)	PR(0.21) KR ..
568	II Chidambaram	18	Blank	4
	I Cuddalore	18	Blank	6
	III Kallakkurichchi	18	Blank	2
	IV Kurinjipadi	18	Blank	2
571	IV Bhuvanagiri	14	Not clear	1
	V Annamalai Nagar	13	Blank	

ANALYTICAL NOTE

Page No.	Particulars	Col No.	For	Read
219	164 Pavandur	12	Not clear	Tirukkoyilur (14)
223	182 Tiruvennainallur	20	Not clear	N10, C2
230	S.No.174 Naramappatti (P)	3	218	217
258	274 Gurupidapuram	4	Not clear	1,305(299)
262	322 Magarur R.F.	8	-(10+ kms)	-(5-10 kms)
274	158 Sirupakkam	2	Siruppalam	Sirupakkam
279	26 Iruvelipattu	11	PK	PR
288	86 Periyapattu	8 to 10	Blank	-(5 kms) -(5-10 kms) -(-5 kms)
	87 Thirunavalur	8	PT	PTo, Phone
		9	Blank	-(-5 kms)
		10	Blank	BS
293	134 Pandur R.F.	5	P(1)	Blank
301	183 Odappankuppam 184 Ilavattadi	10	10+(-5 kms)	-(-5 kms)
313	23 Varinjippakkam	20	M	M2
338	41 Tiruvendipuram	15	9434	94.34
357	8 Aivadugudi	19	82.21	282.21
	16 Mangalam	12	Vriddhachalam (15)	Vriddhachalam (5)
365	66 Kotteri	17	377.10	377.00
368	77 Kanadakandan	14	Rice and	Rice and Ragi
	78 Chinnapandarankuppam	14	Ragi	Rice and Ragi
	83 Komangalam	20	N1, C1	N1,C1,T1
	84 Peravallur	20	N2,M5,T3	N2,M5,T1
	86 Vilangattur	16	TWE 20.00	WE 20.00
369	95 Idaiyur	16	TW 1.00	Blank
371	119 Managati	3	391.38	391.05
		4	669(156)	696(156)
	120 Veppangurichi	3	34.99	334.99
		10	-(-5 kms)KR	-(-5 kms)
	122 Kammapuram	3	1,29'51	1293.51
		8	PTO	PTO,Phone
	125 Kumaramangalam	3	572.33	582.33
373	119 Managati	19	56.50	56.05
376	136 Terkuvadakkuputtur	16	TWI 15.00	TW 15.00
377	144 Kiranur	12	Vriddhachalam (1)	Vriddhachalam (12)
	150 Puttur	18	19.00	9.00

Page No.	Particulars	Col. No.	For	Read
387	43 Talanallur	10	BS	RS
388	4 Sirupakkam R.F.	16	Nil	TK 70.82
390	62 Kumarai	2	Kumari	Kumarai
391	80 Kilkalpundi	10	BS	BS
	81 Chittur	10	BS Blank	BS
393	65 Sevveri	19	.06	1.06
395	123 Elumattur	8	-(-6 kms)	-(-5 kms)
396	94 Akkanur	19	100.58	108.58
397	126 Neyvasal	18	.19	8.19
398	Taluk Total	6	Blank	MH-2
410	13 Alamelumangapuram	16	T159.00 TK150.00	T 159.00 TK 159.00
411	23 Sendirakkillai	13	EAg	EA
	26 Krishnapuram	13	EAg	EA
420	127 Adur	5	P(4), M(1)	P(2), M(1)
422	141 Pannappattu	20	Not clear	N2,T1,C1
	145 Sediyur	11	Not clear	PR
438	138 Sediyur	15	TWC	TWE
439	45 Purattankudi	19	Not clear	19.86
	47 Puttur (Terkunadu)	20	N3,T1	N2,T1
441	94 Vadakkukulakkudi	3	Not clear	176.54
446	121 Kilkadambur	17	Not clear	7.55
447	129 Alinjimangalam	13	Blank	EA
454	10 Tittakudi	14	Not clear	1
	Total	15	Not clear	1
		16	Not clear	1
460	35 Kandamanallur	6	35 Kandamaanur	Kandamanallur
	37 Karanai (Mel)	6	37 Karanp(Mel)	Karanai(Mel)
465	150 Idayalam(Mel)	4	Idaipalayam	Idayalam(Mel)
472	14 Vairapuram	4	Viapuram	Vairapuram
473	158 Palamukkal	2	Not clear	Palamukkal
	169 Muttiyur	1 & 2	Not clear	169 Muttiyur
482	186 Salaiyampalaiyam	2	Not clear	Salaiyampalaiyam
506	13 Kulattur	10	Ulattur	Kulattur
517 and 518	Heading		Population of Scheduled Caste	Proportion of Scheduled Caste
518 and 520	58 Cuddalore Port (NM)	12 and 4	58 Cuddalore	Cuddalore Port (NM)

ANALYTICAL NOTE

CENSUS CONCEPTS

(i) RURAL AND URBAN AREAS

At a census, it is customary to divide, the population into two broad categories, viz. Rural and Urban. Part of the preliminary work for census enumeration is the demarcation and identification of areas which are to be treated as "urban". The rest of the areas, not treated as urban are classified as rural areas. These rural areas consist of villages, reserve forests, etc.

A uniform definition of an "urban area", which could be applied universally to all the countries has not been evolved so far. It was for the first time at the 1961 census that a standard definition of what constituted an urban area was evolved. Under this definition, adopted for both the 1971 and 1981 census, the following were recognised as urban areas:—

(i) All places with a Municipality, Municipal Corporation or Cantonment or notified area by committee/council or similar local authority irrespective of their population, size or other characteristics.

(ii) All other places which satisfied the following criteria (based on the 1971 census):—

(*a*) a minimum population of 5,000.

(*b*) at least 75 per cent of the male working population is non-agricultural; and

(*c*) a density of population of at least 400 persons per square kilometre.

(iii) Places which though not satisfying the above criteria had urban characteristics as judged by the Director of Census Operations after consultation with the State Government authorities.

Urban Agglomerations.—Urban Agglomeration is a new concept formed during 1971 Census and this replaces the concept of town-group adopted in 1961 Census. Well recognised suburban towns and other adjoining areas like Railway Colonies, industrial areas, University Campuses, etc. which may be outside the statutory limits of a core town deserve to be reckoned along with the main town. All such urban spread which are contiguous to the core town are taken together as an Urban Agglomeration. There are 34 such urban agglomerations in Tamil Nadu, of which 12 are city agglomerations (*i.e.* having a city as their core town).

Census House.—A census house is a building or part of a building having a separate main entrance from the road or common courtyard or staircase, etc. used or recognised as a separate unit. It may be occupied or vacant. It may be used for a residential or non-residential purpose or both.

Household.—A household is a group of persons, who commonly live together and would take their meals from a common kitchen, unless the exigencies of work presented any of them from doing so.

Scheduled Castes/Scheduled Tribes.—No general or standard definition for Scheduled Caste and Scheduled Tribe can be found in any literature including in the Constitution of India. For certain privileges and benefits for social and economic uplift, the President of India has notified certain castes and tribes as Scheduled Castes and Scheduled Tribes.

Literates—In 1981 Census, a literate was defined as "a person who can both read and write with understanding in any language". A person who could merely read but cannot write, was not a literate. It was not necessary that a person considered a literate must have received formal education or have passed any minimum educational standard.

Work.—The population is divided into the following three broad categories—

(i) Workers ;

(ii) Marginal Workers; and

(iii) Non-Workers.

Work has been defined as participation in any economically productive activity. Such participation may be physical or mental in nature. Work involves not only actual work but also effective supervision and direction of work.

A worker was identified with reference to the reference period preceding the census. The reference period prescribed was one year preceding the date of enumeration. Certain types of work such as agriculture, household industry like, gur making, etc., were carried on, either throughout the year or only during certain seasons or part of the year, depending on local circumstances. In such cases, what we were concerned with, was the broad time span of the agricultural seasons preceding the enumeration. Workers can be full time workers or seasonal workers or marginal workers. If a person has done any work during the reference period and if he had worked for the major part of the year *i.e.* if he had worked for 183 days or more, he was considered to be a full time worker (main worker). If a person had done any work during the reference period and if he has not worked for the major part of the year *i.e.*, he had worked for less than 183 days, he was considered to be a marginal worker.

The main activity of workers has been classified into four categories viz., cultivator, agricultural labourer, household industry and other work.

Cultivator—For census purposes, a cultivator is a person who is engaged either as an employer single worker or family worker in cultivation of land owned, or held from Government, private persons or institutions for payment in money, kind or share. Cultivation includes supervision and direction of cultivation.

Agricultural labourer—A person who works in another person's land for wages in money, kind or share should be regarded as an agricultural labourer. He or she has no risk in the cultivation but merely works in another person's land for wages and has no right of lease or contract on land on which he or she works.

Household Industry—For a person who returns his/her main activity as engaged in some production, processing, servicing or repair of articles or goods, it has to be ascertained whether it is a household industry.

Household Industry is defined as an industry conducted by the head of the household and or by the members of the hosehold at home or within the village in rural areas and within the precincts of the house in urban areas. A larger proportion of workers in a household industry should consist of members of the household including the head. The industry should not be run on the scale of a registered factory which would or has to be registered under the Indian Factories Act.

Class of Workers: (i) An *Employer* is a person who hires one or more persons in his work.

(ii) An *Employee* is a person who does his work for wages or salary in cash or kind.

(iii) *A Single Worker* is a person who does his work without employing others except casually and without the help of other members of the family except casually and a participant in work as member of a co-operative.

(iv) *A Family Worker* is a person who is doing his work in a family enterprise along with other members of the family with out wages or salary in cash or kind.

Non-Workers—All persons who have not been treated as workers i.e., persons who have not worked any time at all during the reference period of one year preceding the date of enumeration, have been considered as non-workers. Thus, if a person is a non-worker throughout, the category to which he belongs has been classified as follows:—

(i) *Household duties-H*—The category covers all persons who are engaged in unpaid home duties and who do not have other work or have not done any work at all during the last one year.

(ii) *Students-ST*—This will cover full time students and children attending school.

(iii) *Dependents-D*—This category includes all dependents such as infants or children not attending school or a person permanently disabled from work because of illness or old age.

(iv) *Retired persons or Rentiers-R*—A person who has retired from service and is doing no other work i.e., not employed again in some full time work or not engaged in some other work such as cultivation, business, trade, etc., or a person who is a rentier or living on agricultural or non-agricultural royalty, rent or dividend, or any other person of independent means for securing which he/she does not have to work will come under this category.

(v) *Beggers etc.—B.*—This will cover beggers, vagrants or cases such as persons without indication of source of income and those with unspecified sources of subsistence who are not engaged in any economically productive work.

(vi) *Inmates of institutions-I.*—This will cover convicts in jails or inmates of a penal, mental or charitable institution, even if such persons are compelled to do some work such as carpentry carpet weaving vegetable growing, etc., in such institutions.

(vii) *Other non-workers-O.*—This category will include all non-workers who may not come under any of the above six categories.

HISTORY OF THE DISTRICT CENSUS HANDBOOK.

After the Census of 1951, the Government of India offered to hand over to the State Government the Census tables and other data prepared during the Census and suggested that they might be published along with any other useful information relating to each district. The State Government accepted the proposal, and the first publication of the District Census Handbook was brought out at the cost of the State Government.

The District Census Handbook of 1951 was found to be very useful and it was therefore decided not only to continue the series for the 1961 Census, but also to improve definitely on its content so that each District Census Handbook contained certain basic economic data for the smallest administrative unit in the district and be a useful reference book for scholars and other data users.

After the 1971 Census as well, the series of District Census Handbook was continued. The Publication of the 1971 Census Handbooks was in three parts, viz. part-A, part-B, part-C; part-A relating to Village and Town Directory, part-B, relating to Village and Townwise Primary Census Abstract and part-C comprising District Census Tables and certain administrative statistical tables.

The tradition of bringing out the Census Handbook has been continued by the State Government during the 1981 Census also. In this series, some individual features, besides restructuring the formats of the village directory, have been adopted bearing in mind the national requirements of data for the socio-economic programmes of the Government. The comparability of data with the 1971 Census data has also been kept in view.

The present Census Handbook will be published in two Parts, viz. Part-A, Village and Town Directory and Part-B, Village and Townwise Primary Census Abstract.

SCOPE OF VILLAGE DIRECTORY AND TOWN DIRECTORY STATEMENTS AND PRIMARY CENSUS ABSTRACT.

The District Census Handbooks are the only publications which incorporate the data down to the level of a village and level of a town which are constantly referred to by the data users.

The Village Directory Statement gives the list of villages by taluk and for each village, the area, number of households and population, availability of amenities and land use. The information on amenities available in the village includes educational, medical, drinking water, post and telegraph, market, rail/road or other communication facilities and power supply. Land use is shown as area under forests, irrigation, unirrigated land, culturable waste and area not available for cultivation.

Appendix I gives for each taluk the number of villages having various levels and types of educational institutions, such as middle schools, adult literacy centres, etc., various types of medical institutions such as dispensaries, primary health centres, etc. and the number of such institutions, various types of drinking water sources such as, taps, tube well, etc, post and telegraph offices, power supply, railway stations, bus stops, etc. and also the number of villages not having such amenities.

Appendix II gives for each non-municipal town (census towns) the area under forest, irrigated and unirrigated land, culturable waste and area not available for cultivation.

Appendix III gives the list of villages where no educational, medical and public health facilities, etc., are available.

Appendix IV gives the list of villages with the proportion of Scheduled Caste and Scheduled Tribe population to the total population in various ranges of proportion. Part A of the Appendix gives the villages according to the proportion of Scheduled Caste population and part B according

to proportion of Scheduled Tribe population. Information is presented by the ranges 0–5 per cent, 6-10 per cent, 11-15 per cent, 16-20 per cent, 21-30 per cent and 31 per cent and above for Scheduled Caste and 0-5 per cent, 6-15 per cent, 16-25 per cent, 26-35 per cent, 36-50 per cent and 51 per cent and above for Scheduled Tribes.

The Town Directory gives important and useful information like civic and other amenities available in all the towns in the district, statutorily notified, as well as non-municipal and census towns. The details relating to each of the towns have been presented in seven statements, viz statements I to VI and IV-A. In all the statements except IV-A, the towns are arranged in the alphabetical orders for the district. The Town Directory does not cover strictly military areas. It may however, cover cantonment areas but not strictly military areas or military establishments with in the cantonment areas. However, basic statistics of the cantonment as a whole have been provided. In the Town Directory, codes have been given for the data on amenities and civic administration for want of space. The relevant explanations for the codes adopted have been given in the beginning of the Town Directory statements.

An urban agglomeration includes two or more independent census towns. The names of the towns/urban agglomerations have been arranged in the alphabetical order.

The particulars of the individual town which constitutes one of the units of agglomeration have not been furnished separately because the particulars have been furnished where they occur together under the name of agglomeration. The following remarks have been given against such town in brackets.

" (see the name of the main town of the agglomeration). "

By adoption of this method, the reader can get an idea of the particulars of the urban agglomeration in total and also severally.

Statement I—*Status and Growth History*—This statement provides some basic data based on the Primary Census Abstract. For analysing the Town Directory data at State level and All India level, some new cols. have been introduced in 1981. The new items are class of town, area, number of households, population and growth rate for each census since 1901. Density and sex ratio at 1961, 1971 and 1981 censuses are also provided in this statement.

For size class of town the following population norms as per 1981 census have been adopted.

Population.	*Class.*
100,000 and above	I
50,000—99,999	II
20,000—49,999	III
10,000—19,999	IV
5,000—9,999	V
below 5,000	VI

Location Code Number of Towns—To distinguish the town from the village, the location code numbers for towns have been given in Roman numerals and these numbers have been assigned in a continuous order for the district as a whole.

Statement II—Physical Aspects and Location of Towns, 1979.—Under physical aspects, annual rainfall and temperature figures are furnished. These particulars were obtained from the Commissioner of Statistics, Madras. If the information is not available for any particular town, the nearest town for which it is available is given. For col. (9) the nearest city with population of one lakh and more is furnished according to 1981 census. For the other cols., figures obtained from the Municipal Commissioners and Panchayat Union Commissioners are given. The 'Zero' within brackets in cols. 10 and 11 denotes that the referent town itself is enjoying road transport facilities.

Statement III—Municipal Finance, 1978–79.—The civic administration status of the town, the receipt through tax, properties and powers, government grants, loans, advances and other sources and the expenditure on general administration, public safety, public health, public works, public institutions and other public services are given in this statement. The sources of receipt and expenditure are furnished in terms of rupees in hundreds.

Statement IV—. Civic and other amenities, 1979.—The civic and other amenities existing in the towns as in 1979 are given. The data were obtained from the Municipal Commissioners and Panchayat Union Commissioners of the concerned towns.

Col. 3—*Civic Administration status*:—It is a new column introduced in this statement to facilitate analysis.

Col. 4.—Population:— It is also a new column introduced in this statement to measure the amenities in respect of population.

Col. 5.—*Scheduled Caste and Scheduled Tribe population*—It is introduced to know the size of population of the weaker sections of the Community in the towns.

Electrifications.—Electrification particulars were obtained from the Tamil Nadu Electricity Board through the Municipal Commissioners and Panchayat Union Commissioners.

(i) *Domestic Connections.*—This refers to the number of services given to houses for domestic purposes like fans, lighting, etc.

(ii) *Industrial Connections.*—This refers to the number of services effected to L.T. Industries such as workshops, flourmills, oil mills, grinding machines, cotton ginning and engineering industries, etc.

(iii) *Commercial Connections.*—This refers to the services given to shops, business houses, public institutions like offices and schools and commercial establishment.

(iv) *Road lighting points.*—This refers to the number of points of street lights which will be maintained by the Board and for which consumption charges will be paid to the Board by respective local bodies. For some town panchayats the number of services effected alone has been furnished under street lights and not the points.

(v) *Other Connections.*—This refers to the number of services effected for agricultural purposes, huts, public water supply systems, cottage industries, etc.

Statement IV.A—Civic and other amenities in Notified Slums, 1979.—This is a new statement on civic and other amenities in notified or recognised slums of class I and II towns. Generally, in cities or towns having slums, the local authority such as municipality notified the recognised slums. Such notifications linked up with the availability of funds from the State Government for Slum clearence.

Name of the slum and the details of the area, population, length of the paved roads, system of sewerage, number of different types of latrines and method of disposal of night soil, etc. are given in this statement.

Statement V—Medical, Educational, Recreational and Cultural Facilities, 1979.—In this statement, medical, educational, recreational and cultural facilities of the towns as in 1979 are furnished. The data for educational and medical facilities were obtained from the Municipal Commissioners and Panchayat Union Commissioners for the concerned towns, and from the Director of Secondary Education and Director of Public Health respectively.

Col. 10.—*Recognised shorthand, type writing and other vocational training institutions.*—The term 'recognised' refers to institutes recognised by some statutory authority like Education Department, Commerce Department, Labour Department, etc., of the Government or by Semi-Government or autonomous bodies, public sector project, etc.,

Cinemas refer only to the permanent cinema theatres and do not include touring cinemas.

Col. 16.—*Number of working women's hostel with number of seats.*—This is a new column introduced in this statement in 1981. Consequent the increase in the employment of women in urban areas, the housing needs of working women has been considered as an important subject for study.

Statement VI.—Trade, Commerce Industry and Banking in 1979.—In this statement, trade, commerce, industry and banking facilities in the town as in 1979 are furnished. Banking particulars were obtained from the Reserve Bank of India. The information on number of agricultural and non-agricultural credit societies were collected from the Registrar of Co-operative societies through the Municipal Commissioners and Panchayat Union Commissioners of the concerned towns.

Scope of Primary Census Abstract.—The Primary Census Abstract, as it is called presents basic data for each village or segment of village (in case where such village segments from different panchayats) in the "Villagewise Primary Census Abstract" and for each "Ward/Division/House numbering Block" of a town in the "Urban Primary Census Abstract". The format of the Primary Census Abstract for the villages and towns in 1981 has been slightly modified as compared to the 1971 Primary Census Abstract.

The Primary Census Abstract gives such basic information as area in hectares/sq.km., occupied residential houses, number of households, total population scheduled Caste and Scheduled Tribe population, literates, main workers, division of main workers in to cultivators, agricultural labours workers in household industry and other workers, marginal workers and non-workers in respect of each unit. The Urban/Village Primary Census Abstract gives this information for each village and each urban ward. With a view to ensure comparability and to enable data users to derive the figures either for a revenue village or panchayat according to the requirements, the data are presented for segments of villages, also. Wherever portions of one village happen to be in two or more panchayats, the segementwise data have to be used separately or added with some other segments data so as to derive panchayat data. For example, a portion of a revenue village bearing L.C. No. 10 forms part of two panchayats the figures are given separately for each portion of the village against L.C. No. 10 a/b and 10 b/b. The total figures for the entire revenue village by adding the figures given against both the segments viz., 10 a/b and 10 b/b are indicated in the village Primary Census Abstract. If, instead, the panchayat figures are required, the data for the concerned village segment or segments relating to the panchayats concerned, are to be added up to arrive at the total figures for the respective panchayats.

An appendix presented in the case of the Urban Primary Census Abstract gives 1981, population, scheduled castes and scheduled tribes population for each enumerator block of the town. This is meant for the use of administrative and election authorities in urban areas. Such data are also required by urban planners and researchers for conducting other studies in selected blocks.

Mode of Presentations.—The consolidated figures for the district and each taluk are given in the beginning for Total, Rural and Urban areas under the caption 'District Primary Census Abstract'. An alphabetical list of revenue villages is then given along with the Census Location Code Numbers of 1981 Census followed by the Villagewise Primary Census Abstract. In the foot note given at the end of the Villagewise Primary Census Abstract, the Villages included in Municipalities or Census towns, are indicated. Then, follows the Urban Block wise Primary Census Abstract. In an appendix to the Urban Blockwise Primary Census Abstact, the population and Scheduled Caste/Scheduled Tribe figures for each Enumerator's Block of a town are given.

Maps.—Apart from the District Map given as forntispiece, map for each taluk showing the village numbers along with their boundaries have also been included at the appropriate places. As compared with the maps presented in 1971 District Census Handbook, several improvements have been effected in the maps presented in this volume. All towns are shown in the District and taluk maps with shading screens and also spheres according to the population size of towns.

Area Figures.—In the District Primary Census Abstract the area figures are given in square kilometres for Total, Rural and Urban areas. In the Villagewise Primary Census Abstract, the area figures for each Location Code unit are given in hectares upto two decimals. The area figures for each town in sq. Km., is also given at the end of the Urban Blockwise Primary Census Abstact in square kilometres. In the District Primary Census Abstract, the area figures of the District total represent the "Geographical area" figures supplied by the Surveyor-General. Figures for urban areas are those supplied by the Local Bodies, revenue authorities. The urban area of a district has been arrived by adding the urban area figures of each taluk within the district. Area figures for the rural areas of District/ Taluk are derived by subtracting the urban area figures from the total area of the District/Taluk. The total of the area figures of the taluks will not tally with the district figures because the taluk area figures represent the doubt and are derived from the figures supplied by the Tamil Nadu Directorate of Survey and Land Records, while those of the district represent "Geographical Area" supplied by the Surveyor-General of India. The total of the village areas given in the Villagewise Primary Census Abstract may not tally with the rural area of the taluk given in the District Primary Census Abstract as the taluk area figures taken into account hills, forests, rivers, etc., where as the village area may not include the same. For conversion, the ratio is 100 hectares = 1 sq. km.

It is hoped that the pattern of presentation of basic Census particulars for each district is explained above and adopted in this volume would be found convenient by data users.

SOUTH ARCOT DISTRICT—AN OUT LINE.

Introduction—South Arcot is one among the important tourist places in Tamil Nadu thanks to the historical monuments, edifices, sacred and ancient temples. The famous saivite temple of Chidambaram is one of the ancient temples of south India renowned for its sculptures of dancers in various Natya poses. The fort at Gingee is a rare monument of historic beauty.

The district can be proud of housing a modern residential university, the Annamalai University at Chidambaram. This University having variety of courses of study is a centre of Tamil language and culture. The surroundings in which the university is located and the impressive buildings and the library are well worth a visit.

South Arcot has remained all these years a comparatively backward tract both in Agriculture and Industry. With the setting up of the Neyveli Lignite Corporation, the district has acquired an important place in the economy of the State. This huge industrial complex is the major industry in the district. The project provides us lignite, electricity, fertiliser, leco and washed clay. Sugar industry is the next major industry in the district.

The district had a chequered history, studded with several interesting episodes of English and French rivalry.

Since the district formed the southern portion of the area under the Nawab of Arcot during the first decade of the 18th century, this division has come to be called South Arcot to distinguish it from the northern division of Arcot.

History of the district, its formation and jurisdictional changes.—South Arcot formed part of Tondaimandalam, an area lying between Pennar river of Nellore and the Pennar river of South Arcot. Cholas were the early rulers of this region right from the period of Sangam Age. Among the early Chola rulers, Karikala Chola (50—95 A.D.) was the most powerful. The Cholas were overthrown by simha Vishunu Pallava and South Arcot regions were under Pallava rule for a short period. Chola rule was once again revived by Vijayalaya. This was the beginning of great Chola empire and with the succession of powerful rulers, South Arcot remained under Chola supremacy. The later Chola rulers of the 10th and 12th century A.D. were weak and finally South Arcot passed into the hands of a new dynasty called the Eastern Chalukyas. Cholas regained their lost position but with the rise of Jatavarman Sundara Pandya–I (1251 A.D.), Chola supremacy came to an end. Sundara Pandya defeated the Cholas and established Pandya Power over South Arcot regions. The sway of the Pandyas lasted little over 50 years followed by Muslim domination from 1334 to 1378 A.D. By 1378, South Arcot region came under the rule of Vijayanagar Kingdom and Nayaks were appointed rulers of the region. By about 1601 Gingee which comprised of almost the whole of South Arcot district fell to Muslims for a while. The forces of Bijapur took Gingee from the Golkonda Army and from 1648 to 1677 A.D. South Arcot was under the control of Bijapur Generals. It was in 1677 that Shivaji took Gingee area with assistance of Golkonda forces. In 1680, Hari, the Maratha Chief of Gingee area, asserted his individual position. After his death Gingee fell into the hands of the Mughals in 1698. Subsequent history was group rivalries of the Nawab of Arcot, the Nizam and two foreign powers—the British and the French. Sadat Ullah Khan held sway over Gingee from 1714.

During the Moghal regime, both the English and French acquired settlements in South Arcot for their reading purposes. During the Anglo-French rivalry, South Acrot was turned into a cockpit of war. Gingee fell into the hands of the British in 1790.

During the years 1748–95, when Mohammed Ali was the Carnatic Nawab, South Arcot region were administrated by Managers appointed by him. In 1774, the Nawab leased out the whole of the district for a fabulous rent. During 1781–85, the district was under assignment to the East India Company for payment of Nawab debts. By 2nd half of the 18th century, the Nawab had become completely dependent on the Company for financial as well as military aid. After the death of Md. Ali, the company insisted on the surrender of the districts of the Carnatic region in lieu of money payments due from the Nawab towards the maintenance expenses of the Company troops in the Carnatic. The English entered into an agreement with Azeemud-Daulat, son of Anwar-ul-Umari in 1801. According to the agreement of 1801, Azeemud-Daulat was recognised as the Nawab of Carnatic and he gave up his claims to the Carnatic regions. Thus, by virtue of that agreement of 1801, South Arcot and other regions of the Carnatic passed into the hands of the British East India Company from that date onwards. South Arcot had remained under British authority till 1947 when India become independent.

The district comprised of 20 taluks namely, Chetput, Wandiwash, Gingee, Tiruvennainallur, Villupuram, Tindivanam, Tiruvannamalai, Vriddhachalam, Tittagudi, Elavanasur, Tirukoilur, Kallakurichi, Anniyur, Arcot, Vellore, Tiruvettar and Polur, besides the territories lying around Cuddalore and Pondicherry and the Arni Jaghir. In April 1805, the then taluk of Mannargudi was added from Tiruchirappalli district. In the year 1808, Arcot, Vellore, Tiruvattar and Polur taluks and Arni Jagir were transferred to the then Chittoor district and the Wandiwash taluk to Chengalpattu. Fort St. David and Pondicherry were incorporated with the district. By some further combinations, the number of taluks was reduced to 13 in 1809-1810. Pondicherry was restored to the French in 1816. The number of taluks remained at 13 till 1860 when they were combined into 8. In 1911, Tiruvannamalai was added to the North Arcot district. In 1921, Gingee taluk was formed out of the Tindivanam taluk and a few villages of the Villupuram and Tirukkoyilur taluks. Since the 1951 Census, there has been no change in the area of the district. Vriddhachalam Revenue Division was newly formed with effect from April 1, 1959.

Between 1961—71, Velankulam village was transferred from Vriddhachalam taluk to Cuddalore taluk. Three Municipalities, Vriddhachalam, Nellikuppam and Panruti were newly formed.

PHYSICAL FEATURES.

The coastal district of South Arcot has an area of 10,895.0 sq. kms. It lies on the east coast and to the South of Madras City. It is bounded on the north by the Chengalpattu and North Arcot districts and on the south by the Thanjavur and Tiruchirappalli districts, on the west by North Arcot and Salem districts and on the east by Bay of Bengal. South Arcot is spread out between 11°5′ and 12°30′ of the northern latitude and 78° 37′ and 80° of the eastern longitude. Vellar, an important river of the district along with its tributaries, Vasishtanadi and Swetanadi, forms the boundary between Tiruchirappalli and South Arcot districts for approximately 36 miles. The river Coleroon forms boundary for 36 miles between South Arcot and Thanjavur districts. Besides the sea barrier on the east, yet another natural border for the district is the Kalrayan hill range which divides South Arcot from Salem and stands on the extreme west of Kallakkurichi taluk. Stretching out from Marakkanam in the north to the mouth of Coleroon in the South, the coast line of the district has a total length of 89 kms. The northern and the western limits of the district are not defined by any well marked natural divisions.

The district is for the most part a flat plain sloping gently from the west to the sea on the east and also from the north to the south except for a strip of high ground running across the district from Pondicherry to Vriddhachalam. The region can be distinguished into the following natural divisions. On the west, the Kallakkurichchi taluk and the neighbouring regions with the Kalrayan Hills and their undulating valleys are noted for dense woods and green jungles, thus reflecting the unfading charms of nature. The eastern region consists of red soil tracts and wide spread paddy fields and green groves of fruit bearing trees marked here and there by broad open tanks—a special characteristics of these parts. The most uninviting part of all regions in the district lies to the north of Tirukkoyilur taluk, possessing mostly arenaceous and virtually barren soil. On the contrary, the lands in the south, especially those around gingee hills, are the most fascinating. The presence of numerous hills and hillocks of fantastic shapes, the thick jungles that go with them, the wide expanse of green fields with fine palmyra trees rising all along their borders and fine patches of blue water in open tanks here and there make up the best scenery of the district. The southern region of the district, particularly Chidambaram taluk and a few parts of Vriddhachalam taluk, is comparatively green and fertile and is made up of even expanse of irrigated land which resembles to a great extent, the deltaic part of Thanjavur district. This is in contrast to the rest of the South Arcot district. The seashore is fringed with a belt of blown sand of varying width.

Among the hills of the district, the Kalrayans is an important range which run north to south in the western part of Kallakkurichchi taluk and spreads out into the Salem district. The boundary between these two districts runs through the top of the mountain range. The portion of the Kalrayan hill-range lying in South Arcot is roughly 25 miles in length and 8 to 12 miles in breadth. The Kalrayans are 2,000 to 3,000 feet high and rise abruptly like a wall, shutting off the Kallakkurichchi taluk from the west. At the foot of the hills, the elevation of the taluk is some 500 to 650 feet above mean sea level and the fall eastwards to the level of the land is more rapid. The level of Kalrayans range is generally uniform and at either end of the hills are two historic passes—the Attur pass in the south and the Chengam pass in the north. The Gingee Hills in the Gingee taluk run South-westwards from near Gingee for about 14 miles. Much of it is covered by reserved forest and the largest block is about 5 miles wide. While the Kalrayans are comparatively smooth and are covered with soil for plant growth, the Gingee hills have a jagged skyline and consist of masses of bare rock and big boulders in irregular shapes and angles. Mount Capperplateau

situated west of Cuddalore is the 3rd range of hills in the district, runs from a point about 10 miles north of Pondicherry, South-westwards to near Sirkusmam. The plateau forms part of a belt of red laterite ground running from north of Pondicherry, southwards across Villupuram, Cuddalore and Chidambaram taluks. The Red Hills which rise just west of Pondicherry can be called a prominent feature of this landscape. There are, besides the above continuous hill ranges, several isolated elevations in the district. Such elevations are common in Gingee and Kallakkurichchi taluks. Some of them have become famous as a result of the fort built upon their summits such as Tiyaga Durg and Perumukkal.

Soils of the district are of three varieties, namely red, black and arenaceous. Red ferruginous soil is the predominant variety and it covers over 60 per cent of the area of the district. The Comparatively fertile black soil is found mostly in Chidambaram, Vriddhachalam and Cuddalore taluks. The first two taluks contain over 50 per cent of the black soil area of the district. Red soil covers large extents of Gingee, Tirukkoyilur and Kallakkurichchi taluks. The arenaceous soil is found along the coast in the taluks of Chidambaram, Cuddalore and Tindivanam and such area is used for casuarina plantations. Except Gingee, the black fertile soil is found in all the taluks of the district. Due to the imperviousness and the moisture retaining capacity of the black soil, it is best situated for wet and garden cultivation. The red soils are suit for dry crops like ground nut and pulses as they are very easily ploughed and require a smaller quantity of rain for sowing.

The Tindivanam area is sandy with 75 per cent of coarse fractions, sandy and fine sand. The soil depth varies from 6 to 24 inches. The soils are alkaline, with moderate soluble salts with a trace of Calcium oxide and Magnesium oxide. The soils contain a fair amount of total lime. They are poor in organic matter, nitrogen and phosphoric acid and potash. The district cannot be said fertile with the exception of black soil trats. In spite of low fertility, the district is renowned for sugarcane and groundnut cultivations. Paddy is raised largely in Chidambaram taluk.

The principal river of the district is the Penrar or the Ponnaiyar. Rising in the Cherna Kesava Hill, east of Nandidurg in Mysore state and crossing the Salem district and the southern tip of the North Arcot district the river enters South Arcot district through Tirukoilur taluk where it receives the waters of Tirunjalar flowing from Tiruvannamalai. Later, the river flows across Tirukkoyilur taluk and along the boundary between Cuddalore and Villupuram taluks and empties itself into the Bay of Bengal about 3 miles north of Cuddalore.

The Gingee river rises in the extreme north-west corner of Gingee taluk. This river is also called Sankarabharani or Varahanadi or Sengi river. Flowing past Gingee taluk in a southerly course into the Villupuram taluk, the river receives on the left Tordaiyar and on the right the Kallar and the Pambayar and empties itself in the Bay of Bengal with two mouths near Pondicherry. The Northern outlet is called the Ariyankuppam river and the Southern outlet, Kilinjar or Chunambar. The Gadilam river rising in eastern part of Tirukkoyilur taluk flows through Tirukkoyilur and Cuddalore taluks. In Cuddalore taluk, it is joined by Malattar on the right and then it flows into the Bay of Bengal at a point, just north of Cuddalore.

The Ponnaiyar and the Gadilam are connected by a river course called the Malattar which serves to carry the surplus water of the former into the latter.

The Ongur and Kodamur are two small streams formed by the surplus waters of two chains of tanks in the Tindivanam taluk. Both of them fall into the Kaliveli swamp in the same taluk.

The Paravanar, also called Uppanar, rises in Vriddhachalam taluk. This river flows between Cuddalore and Chidambaram taluks, strikes northwards and falls into the Bay by the mouth of Gadilam.

The Coleroon which splits off from Cauvery river in Tiruchirappalli district is more a river of the Thanjavur district. It flows on the Southern boundary of Chidambaram taluk for 36 miles and joins the Bay of Bengal 6 miles south of Portonovo.

The Vellar river is formed by the junction of the rivers Vasishtanadi and Swetanadi which rise in Salem district. The Vasishtanadi enters the South Arcot district through Attur, pass just south of the Kalrayans and forms the boundary between South Arcot and Tiruchirappalli for 16 miles. After it joins the Swetanadi, the united streams still follow the boundary and the river flows for another 20 miles, gathering the waters of Manimuktanadi, Gomukhanadi and Mayuratnadi which drain the eastern slopes of the Kalrayans. The river then passes through Chidambaram taluk and joins the Bay of Bengal near Portonovo.

There are backwaters on the sea coast caused by the sea water breaking into the water courses of streams and rivers. These backwaters are found near Cuddalore and on the east coast of Tindivanam taluk. A typical backwater is the Kaluveli swamp in Tindivanam taluk which is 31 sq. miles.

In Kunnam near Tindivanam, world famous Black Granites are available in plenty. These rocks capable of taking high polish, are used for wall facings, floor tiles and as monumental stones. A greater part of Black Granites are exported to foreign countries.

In Marakkanam near Tindivanam, plenty of lime shell deposits all along the coast which is of high chemical grade are found. Besides this, Silica sands of high purity, containing 99.9 per cent of Sillicon dioxide, occur as natural sands near Marakkanam in South Arcot district. These sands find extensive use in foundries and also in glass manufacture. Following are the important minerals in the district.

Output of minerals 1979–80.

Name of the mineral.	*Quantity.*	*Value*
(1)	(2)	(3) (RS.)
Lignite	50,50,000	2,50,095
Granite	15,070	17,56,000
Gravel	42,680	7,61,200
Brick earth	14,410	4,75,200
Ordinary sand	2,450	25,000
Road metal	49,820	17,76,500
Laterite	12,300	2,13,500
Lime shell	667	1,89,184

Important mineral based industries in the district are Lignite and refractories. The Neyveli Lignite, Corporation a Government of India enterprise is the agency engaged in working in the mine. Neyveli Thermal Power Station is the major establishment mainly consuming Lignite.

Land and Land use pattern.—The land use break up for the district as on 1980–81 is shown below:—

Head of classification.	*Area in Hectares.* (000)	*Percentage to total area.*	*Area in Hectares.* (000)	*Percentage to total area.*
(1)	(2)	(3)	(4)	(5)
Total Geographical area as per village papers.	1,090	100	13,003	100
Forests	50	4.6	2,022	15.6
Barren and uncultivable land	106	9.7	577	4.5
Land put to non-agricultural uses ..	134	12.4	1,747	13.5
Cultivable waste	50	4.7	343	2.6
Permanent pastures and other grazing ..	8	0.8	159	1.2
Land under tree crops and groves ..	55	5.1	212	1.6
Current fallows	140	12.9	2,120	16.3
Other fallow lands	34	3.2	459	3.5
Net area sown	509	46.6	5,360	41.2

More than 46 per cent of the geographical area of the district comes under cultivation as compared to 41 per cent for the State, followed by land under fallows. current fallows, cultivable waste and other fallow lands which account for nearly 21 per cent of the total area. Area under non-agricultural uses such as urban land and settlements cover 12 per cent of the total area while forests occupy as little as four per cent.

AGRICULTURE.

South Arcot district occupies an important place in the field of agriculture, since agriculture is the main stay of the people of this district. A sizable portion of the working class still remain as cultivators and agricultural labourers. As per 1981 Census, 77.40 per cent (12,50,535) of the total main workers of this district are cultivators and agricultural labourers. The extent of dependency on agricutlure is rather slightly declining in this district as may be seen from the percentages of workers engaged in agricultural activities in 1971 and 1981 censuses which stood at 78.72 per cent and 77.40 per cent respectively.

The total area under cultivation (or total cropped area) in this district as in the year 1980–81 was 647,938 hectares and this forms 59.3 per cent of the total land area. Out of this cropped area, 138,681 hectares accounting for 12.7 per cent of the district's area represents area sown more than once. The percentage of net sown area, to the total area is 46.6. In the recent decades, extension of electrical connection to large areas has enabled the setting up of a wide net work of pumpsets for exploiting sub-soil water resources for irrigation and this has considerably augmented agricultural production of the different taluks. Agricutlural development can be considered particularly good and promising in the taluks of Chidambaram, Vriddhachalam, Tindivanam, Kallakkurichchi, Cuddalore and Villupuram.

The crops grown in the district can be conveniently grouped into two, viz. the cereals and pulses which come under food crops, and others and cash crops or commercial crops. 72.4 per cent of the total sown area in the district represents food crops. The principal cereal crops of this district are paddy, varagu, cholam, cumbu, ragi,, etc. Important varieties of pulses are red gram, green gram and black gram. Chief commercial crops of the district are groundnut, sugarcane, gingelly, etc.

Paddy is the important food crop cultivated over an extent of 228,990 hectares of which 217,953 hectares are irrigated. Paddy is cultivated in all the taluks of the district and more extensively in Chidambaram, Villupuram and Tindivanam taluks. Chidambaram taluk in particular may be distinguished from others in that, it resembles more the deltaic area of the neighbouring Thanjavur district with its alluvial soil and good irrigational facilities. Other cereals raised in the district are Varagu, Cumbu, Cholam, Ragi, etc. Cumbu is the most important dry grain raised over an area of 70,729 hectares, followed by Varagu and Cholam which occupy an area of 21,528 and 17,995 hectares respectively. 40,560 hectares are being utilised for the production of pulses. Among pulses, black and green grams are the most important varieties grown in the district over an extent of 25,060 and 8,625 hectares respectively. Other varieties of pulses raised in the district., viz., bengal gram, red gram and horse gram are predominently cultivated as rainfed crops.

Oil seeds are grown throughout the district as a summer crop. Among oil seeds, groundnut, gingelly and castor occupy important places. Groundnut is an important cash crop of the district grown extensively in all areas of the district except Chidambaram taluk. The area under groundnut was 136,325 hectares. Gingelly is another oil crop raised in all taluks of the district, the largest extent being in Vriddhachalam, Cuddalore and Villupuram. Gingelly occupies an area of 29,157 hectares.

Sugarcane is the major commercial crop cultivated over an extent of 28,681 hectares. This crop is raised on wet lands in rotation with paddy or some other wet crops in Nellikuppam in Cuddalore taluk, neighbourhoods of Chidambaram and scattered regions in Kallakkurichchi, Gingee, Vriddhachalam and Tirukkoyilur taluks. The services rendered by the Agriculture Research Station at Palur and the encouragement given by the three sugar factories located in the district have made improvements in the cultivation of sugarcane in the district.

Other crops grown in the district are cashew, tobacco, and cotton. Cashew is also an important crop grown extensively in the district. Tobacco is grown in Vriddhachalam. Chidambaram and Kallakkurichchi taluks while cotton is cultivated in Vriddhachalam. Villupuram and Cuddalore taluks.

Bananas, Mangoes and Jack fruits are the important fruits cultivated in the district. With 3.29 hectares under Jack fruit, the district occupies the second biggest place in the State in the area under Jack fruit.

Climate and Rainfall.—The climate of South Arcot is fairly dry. The temperature is moderate near the sea but rises slightly further inland. The district depends on monsoon rain and enjoys, except during hot months, a fairly pleasant weather.

The annual rainfall recorded in the district during 1980–81 is 826 mm. which is below the normal rainfall of 1,189 mm. Rainfall is the heaviest along the coast and varies with the distance from the coast. Portonovo has normally the heaviest rainfall in the district followed by Chidambaram and Kallakkurichchi. The Gingee taluk and portions of the Vriddhachalam, Kallakkurichchi and Tirukkoyilur taluks are the driest parts of the district.

The following statement shows the monthwise normal and actual rainfall in mm. during the period 1980–81.

Month and Year.	*Normal rainfall.*	*Actual rainfall.*	*Percentage departure from the normal rainfall.*
(1)	(2)	(3)	(4)
June 1980	43.9	17.2	..
July	73.6	98.3	..
August	132.5	101.8	..
September	141.8	71.3	..
Total of South-West Monsoon period	391.8	288.6	—26.3
October	215.9	125.4	..
November	277.8	203.0	..
December	134.6	66.6	..
Total of North East Monsoon period	627.8	395.0	—37.1
January 1981	53.7	33.4	.
February	14.6	0.0	.
Total of winter period .	68.3	33.4	—51.1
March	15.3	6.8	..
April	29.3	0.7	..
May	56.4	101.0	..
Total of hot weather period	101.0	108.5	+8.3
South Arcot District	1,188.9	826.4	—30.5

Normal—Average of 50 years rainfall ending 1950.

Flora and Fauna.—There is nothing significant in the flora and fauna of the district. Most of the trees found along the south-east regions of the Peninsula are found in this region also. Of all the regions, the hilly tracts have the maximum attraction for the botanist. The flora of the hills is almost of the drier deciuous type characterised by the abundance of sandal wood linyplus and terminalia and more rearely teak and balckwood. In the plain between the hills and the sea occurs the mixture of deciduous and evergreen flora usual in the southern districts. Trees commonly found in the district are margosa, banyan, mango, palmyra, coconut, tamarind, etc.

Prominent among the sea side flora is the throny grass "spinifex squarrosus" one of the most interesting plants of the State. Salt marshes, coromandel weeds, climbers of spare jungles, interesting forest shrubs and trees and hill masses of botanical interest are all found here.

In the absence of dense forests, large varieties of game animals are very rare. Bears and spotted deer are seen in Kalrayans. Hyenas and antelopes are found in Kallakkurichchi, rabbits are seen in many localities and crocodiles are found in the canals taking off from Coleroon. Small game birds like patridges and quail are common in the foreshore regions of Villupuram and Tirukkoyilur taluks. Florican teal, duck, peafowl are also seen in the district. Fish is in plenty and the oysters of Cuddalore backwater enjoy more than a local fame.

Forests.—The forest resources of the district are meagre as compared to the State as a whole While 15.6 per cent of the total geographical area of the State is under forests, the district has only 4.5 per cent. The area under forests in the district during 1978–79 estimated at 1.44 lakh hectares made up of 0.62 lakh hectares of reserved forests and 0.82 lakh hectares of reserved lands marked a marginal increase of 0.01 lakh hectares over the previous year's level of 1.43 lakh hectares.

The chief forest products are firewood, bamboo, cashew, casuarina and to a lesser extent sandalwood and timber such as teak, rosewood, etc.

Sandalwood occurs naturally in Thagarai, Parigamanc Rangappanur Reserved Forest of Kallakkurichchi range and also in Varanjaram Reserved Forest of Ulundurpet range.

The total annual revenue from forest for the year 1980-81 was Rs. 6,00,724.04 as against Rs. 8,97,712.25 during the previous year. The decrease in revenue was due to withholding of sums of the farm forestry plantations from public auction and transfer of Kalrayan areas to newly formed Kallakkurichchi division with effect from 1st December 1980.

Itemwise value of minor forest produce during 1980-81 are as follows :—

	Rs.
1 Grazing and fodder grass	27,095
2 Cashew	6,136
3 Black granite	46,824
4 Other minor forest produce	52,171
5 Forest plantation	97,565

cial steps are taken to conserve the forest areas and to ensure among other things, adequate pasture for livestock, supply of firewood for domestic consumption and raw materials for industries.

With the social forestry programme in Government lands, the forest department has enlarged its activities and interest even outside the reserved forest. So far, an extent of 625 hectares had been planted with useful species such as pulpwood, red sanders, sandal wood, cashew and casuarina at a cost of Rs. 7.38 lakhs.

Minerals and Mining.—The district has a fairly rich mineral deposits. The gneissaic formations are mostly in evidence in the west of the district, from Tyaga Durg in the south to the Gingee hills in the north. The fossiliferous cretaceous lime-stones are found in Parur, north-west of Vriddhachalam and in Thiruvakkarai near Tindivanam. The Cuddalore sandstone formation which is a more recent sedimentary deposit in this part forms the Red Hills near Pondicherry and the mount Capper Hills, south-west of Cuddalore. The alluvial beds are found in Vellar and that of the combined Ponnaiyar, Gadilam and Gingee rivers.

Lignite is found to occur mainly in the Neyveli tracts. Lignite, which lies under an overburden of about 180 to 200 feets covers an area of about 100 sq. miles. Associated with the Lignite, there is a vast reserve of white refractory clay.

Iron ore is found to occur in limited quantities along the banks of river Pennar in Kallakkurichchi taluk and laterite is found over a wide belt of the country between Pondicherry and Vriddhachalam.

Details of area under important crops in the district in 1980–81 are as follows :

Crop.	Area. (in hectares).	Out turn of crops. (in tonnes).	Area irrigated. (in hectares).
(1)	(2)	(3)	(4)
Paddy	228,990	426,980	217,953
Cholam	17,995	12,280	907
Cumbu	70,729	71,900	10,307
Ragi	16,688	86,450	11,818
Varagu	21,528	30,170	204
Redgram	3,393	1,480	50
Greengram	8,625	3,340	218
Blackgram	25,060	10,880	1,067
Sugarcane	28,681	2,950,760	28,553
Cashewnut	18,414	..	NA
Groundnut	136,325	122,400	48,351
Gingelly	29,157	12,030	6,634
Cotton	8,266	9,260	4,848

The district has an Agricultural College in Annamalai University at Chidambaram and an Agriculture school run by the Government at Kakuppam. There are two Agricultural Research Stations at Tindivanam and Palur.

The district has seven State Seed Farms at Miralur, Vandarayanpet, Vellapakkam, Truvelpattu, Kakuppam, Vanur, and Vadakkanandal. The main object of the Farm is production and distribution of quality seeds of paddy, millets, pulses, oil seeds and vegetables. These farms serve as Model Farms in nearby farming community on farm maintenance and scientific method of cultivation.

An efficient Marketing system which ensures reasonable prices for the agricultural produce and avoids physical destruction of stocks through elimination of long distance transport and storage, is an incentive for the farmer. The Madras agricultural produce Act of 1959 provided for better regulation of buying and selling of all agricultural produce and for the establishment and administrations of markets. Market committees are functioning in the district at Cuddalore, Kurinjipadi, Panruti, Chidambaram, Kattumannarkoil, Vriddhachalam, Tittagudi, Kallakurichchi, Sankarapuram, Thiagadurgam, Chinnasalem, Tirukkoyilur Ulundurpet, Villupuram, Kandamangalam, Tindivanam, Gingee, Avalurpet and Ananthapuram.

The Agricultural extension set up has been reorganised in the State, following the training and visit system with financial assistance from the World Bank. This system, introduced in the district with effect from 1st July 1982 aims. to build a professional agricultural extension service capable of assisting the raising of farmers, production and income and of providing appropriate support for agricultural development.

Three Agricultural Experimental stations, (viz.) Oil seed Experiment Station at Tindivanam, Sugarcane Experiment Station at Cuddalore and Paddy Experiment Sub-station at Palur are functioning in the district for testing and evolving high yielding varieties of different crops and working out crop production techniques suitable for different agro-climatic regions for pre-release varieties.

There is a soil testing laboratory at Cuddalore, and parasites breeding stations for coconut at Cuddalore and for sugarcane at Vriddhachalam, Villupuram and Kallakkurichchi.

These developmental and other agricultural research projects have enabled the district to make rapid strides in the agricultural sector.

Irrigation and power .—The prominent role South Arcot is now playing in the Agricultural sector in the State is due mostly to its irrigation facilities. More than 56 per cent of net area sown in the district is under irrigation. The chief source of irrigation in the district is the rivers supplemented by a large number of rained tanks, wells and spring channels. The spring channels constituting an unique feature of this district are dug in the sandy river beds in order to exploit the under flow when the freshes in these rivers have ceased.

The principal rivers that serve the region are the coleroon, Vellar, Manimukthanadhi and Ponnaiyar. All these rivers run in valleys and have been harnessed for irrigation purposes by anicuts built across them at various stages of their course.

The important irrigation projects of this district are the Lower Anicut, Sethiathope, Palandurai, Mehamathur Anicut, Vriddhachalam Anicut, Tirukkoyilur Anicut, Ellis Choultry Anicut, Sornavur Anicut and Wellington Reservoir. The Lower Anicut project on the Coleroon irrigates an area of 91,071 acres. Veeranam tank, one of the biggest irrigation tanks in the State, forms part of the lower coleroon Anicut system. The Sethiathope Anicut across Vellar river irrigates considerable extent of land through its major supply source, the Vellar Rajan Channel and the surplus water is let into the Wallajah tank and later into the perinnial tank. This project irrigates annually 44,455 acres of land. The Palandurai Anicut on Vellar river is situated South of Vriddhachalam. Lands lying south of Vellar are benefited by this project to the extent of 11,282 acres. The Mehamathur Anicut on Manimukthanadhi and Vriddhachalam Anicut across Manimukthanadhi irrigates an area of 4,818 and 8,378 acres respectively. The Wellington reservoir on Vellar is situated a few miles off Tittagudi helps to irrigate a considerable area of 24,059 acres of land in the district. The Tirukkoyilur Anicut across Ponnaiyar irrigates 22,341 acres while Ellis Choultry Anicut on Ponnaiyar helps to irrigate 14,939 acres.

Tanks play a significant role in the irrigation set up of the district. Tanks are fed by river channels and rain water. There are 2,677 tanks in the district irrigating an area of 32,045 hectares.

Most important among major tanks of the district are the Veeranam tank, Wallajah tank and Ponneri tank in Chidambaram taluk. Veeranam tank, the biggest tank in the district irrigates about 44,856 acres. The Wallajah tank near Sethiathope Anicut, a small reservoir receives its supply from the Sethiathope Anicut. This tank irrigates 11,392 acres, in Cuddalore and Chidambaram taluks. Details of important tanks in the district are presented below :—

Area irrigated under minor irrigation sources, 1979—80.

Taluk.	Tank.	Area irrigated in acres.
(1)	(2)	(3)
Chidambaram	Veeranam	44,856
	Wallajah Eri	11,392
	Ponneri	4,798
	Satapadi	1,270
Kattumarnarkoil	Kunnamangalam	1,446
	Nedunjeri Eri	1,536
Cuddalore	Perumal Eri	1,536
Vriddhachalam	Rajendra Patnam Eri	1,133
	Sathirakudal Eri	1,161
	Lakshminarayanapuram Eri	1,859
	Vayalurpudu Eri	1,172
Villupuram	Anangur Eri	1,298
	Valavanur Eri	2,579
	Poovarasankuppam Eri	1,061
	Panamalai Eri	1,064
Tindivanam	Alagramam Eri	1,219

mutton and stabilising the export of hides and skins are the main objectives with which sheep units are promoted. Towards ensuring healthy stock of sheep, a mass dewarming programme was implemented during the year. A Fodder Seed Production unit is also functioning in the sheep farm.

Poultry development has been phenominal in the district. Two poultry extension centres are functioning in the district at Bhuvanagiri in Chidambaram taluk and at Chinnasalem in Kallakkurichchi taluk.

Co-operatives play a leading role in the procurement and distribution of milk. During 1979–80, there were 430 Co-operatives in the district. The value of milk and milk products purchased and sold by these societies was Rs. 175 lakhs and Rs. 194 lakhs, respectively.

Fishery.—South Arcot with a coast line of 89 kms. is one of the major fishing centres in Tamil Nadu. There are 57 fishing centres in the district. 3,639 craft and 6,129 gears conduct fishing operations in the district. Out of 3,639 crafts used for fishing, 425 are mechanised fishing boats, 2,535 are catamarans and 679 are canoes.

Fishing also has been conducted in inland waters. The two important fishing centres in the district are the Veeranam Eri at Lalpet and the Vellaru at Parangipet. To develop inland fishery, fingerlings are stocked at the ponds owned by the Government and distributed to other parts of the district at reasonable price. Under this scheme, 55 lakh fingerlings were produced at the inducive method fingerlings production unit at Lalpet.

During the year 1981, 188,525 fingerlings were collected by natural method and stocked in the Veeranam Eri at Lalpet and Vellaru at Parangipet. Killai brackish water fishery development is an important scheme in the district. Killai has an area of 1,383 hectares of brackish water. The Fisheries Department has set up a prawns farm. Many varieties of rate fish are being cultured here which are exported to foreign countries. A little over 1,200 families earn their livelihood by fishing in the brackish water at Killai.

There are 62 fishermen co-operative societies functioning in the district of which 26 are that of marine fishermen, 34 pertain to in land fishermen and one each belong to marketing fishermen and fishermen co-operative federation respectively. These societies obtain long term, medium and short term loans and disburse the loans to their members for the purchase of fishing implements and to discharge prior debts. These societies also take lease of fishing rights of inland waters and distribute the lease to its members.

Killai fishermen society has obtained loan of Rs. 266 lakhs from the National Co-operative Development Union to purchase two fishing motor boats.

Under social security scheme, these societies have provided free housing facilities to its members. 798 houses have been constructed upto 1981 and during 1981, the Government of Tamil Nadu has given permission to construct 232 houses.

Production of marine fishing during 1979–80 was 10,830 metric tonnes.

To ensure safe anchorage for mechanised boats when seasonal conditions are adverse, a minor landing jetty and wharf walls were constructed at Cuddalore.

Industry.—The district was one of the backward areas in the matter of Industrial development. Establishment of the Lignite Corporation at Neyveli, the East India Distilleries Ltd., managed by Messrs. Parry and Co., Sugar Industries, Chemicals and Fertilisers Factories and Ceramics and Refractories Industries, in addition to the establishment of a number of industries in the medium and small-scale sectors, accelerated the rate of Industrialisation in the district.

According to the industrial profile of Tamil Nadu published by the Department of Statistics, manufacture of food products in the most important industrial group in the district account for 57.28 per cent of the industries in the district. Manufacture of refining of sugar which occupies prominent place in the manufacture of food products, account for 46.10 per cent under this group. Manufacture of fertilisers covered under chemical and chemical products occupies the second

rank in industrial output in this district. The other important industries together with their percentage constitution are shown in the table below:

Industry Group.	*Output of Industry groups.*	*Percentage Share.*
(1)	(2)	(3)
1. Manufacture of food products	5,324	57 28
2. Manufacture of chemicals and chemical products (except products of petroleum and coal)	1,820	19.58
3. Manufacture of non-metallic mineral products	658	7.08
4. Manufacture of cotton textiles	586	6.30
5. Manufacture of rubber, plastic, petroleum and coal products	377	4.06
6. Manufacture of machinery, machine tools and parts except electrical machinery	208	2.24
7. Others	319	3.46
Total ..	9,292	100.00

The productive capital per factory is more than the State average in the district, indicating the concentration of large scale industries.

The most heavy industry in the district is the Lignite Corporation, located at Neyveli. It is a Government of India Undertaking in technical collaboration with United States of America and West Germany.

This project set up at a capital outlay of Rs. 250 crores is designed to manufacture 6.5 million tonnes of Lignite per annum. The Corporation achieved an out turn of 33.00 lakh tonnes of Lignite in 1978–79 and 28.79 lakh tonnes in 1979–80. To enhance the production of Lignite additional mining equipment costing Rs. 129 crores had been recently acquired. The proposed 2nd mine cut will have a capacity of 4.7 million tonnes of Lignite per annum. Exploratory works are underway for the 3rd mine cut.

Production of urea at the Corporation's Fertiliser plant with a capacity of 1.52 lakh tonnes per annum amounted to 0.83 lakh tonnes in 1978–79 and 1.05 lakh tonnes in 1979–80. Sale of urea during the year of review at 0.85 lakh tonnes was valued at Rs. 12.34 crores.

Production of 25,748 tonnes of Leco, 1,605 tonnes of Nekolin and 225 tonnes of Pulvarised Clay had also been reported for 1979–80. Sale of these products, quantified at 42,325 tonnes 1979-80, was valued at Rs. 150.24 lakhs. The Corporation had earned a profit of Rs. 334.18 lakhs for 1979–80.

Sugar industry is the next important major industry in the district. There are four sugar factories in the district of which the East India Distilleries and Sugar Factories Ltd., managed by Messrs. Parry & Co., is the most important. It produces sugar to the tune of 30,000 tonnes in a season. The other sugar factories are the Aruna Sugars Ltd. at Pennadam, the South India Steel and Sugars Ltd., at Mundiambakkam and Kallakkurichchi Co-operative Sugar Mills Ltd., at Moongithuraipattu in Kallakkurichchi.

The East India Distilleries Ltd., managed by Messrs. Parry and Co., can be regarded as the pioneer of Industrial enterprise in the district. The firm specialises in the manufacture of heavy chemicals, industrial gases, distilleries and fertilisers. The other factories engaged in the manufacture of chemicals are the Premier Fertilisers Ltd., and the Consolidated Chemicals India Ltd.

Manufacture of ceramics and refractories is another important industry in the district. The Neyveli Ceramics and Refractories Ltd., located at Vadalur engaged in the Manufacture of sanitaryware and the Tamil Nadu Ceramics Limited at Virddhachalam engaged in the production of sanitaryware and crockery are some of the important industries in the field.

Vanavil Dyes and Chemicals Ltd.—This project for the manufacture of 250 tonnes per annum of napthols and 200 tonnes per annum of fast colour bases required for the textile processing industry is being set up at Cuddalore. The project cost is estimated to be Rs. 600 lakhs. But consequent on the withdrawal of Messrs. Arul Products Ltd., from the project, the company has taken up only the napthol plant construction in the first stage with a project cost of Rs. 183.4 lakhs and TIDCO's contribution for the napthol plant is Rs. 41 lakhs. The project is expected to go into production by the end o 1981 or early 1982 which will provide employment to 180 persons.

Gangappa Paper Mills Limited—This was a project originally promoted in the private sector and later on accepted by TIDCO in the joint sector, in order to encourage production of Printing and writing paper in the State using agricultural residues like straw. This project with a capacity of 10,000 tonnes per annum is being set up in Vadakuthu village in the district. The project cost is Rs. 544 lakhs and TIDCO's commitment is Rs. 43 lakhs. The project is expected to go into production by October 1981. It will provide employment to about 300 persons.

Southern Agrifurane Industries Limited.—This project for the manufacture of 3,000 tonnes per annum of furfural, a solvent used in refineries and resin manufacture, produced from sugarcane bagasse, is located at Mundiambakkam near Villupuram. The project cost is Rs. 939 lakhs and TIDCO's contribution is Rs. 63.75 lakhs. Trial production is expected to commence during December 1981, providing employment to about 180 persons.

The Corporation set up by the Tamil Nadu Government for the promotion of industries have rendered technical as well as financial assistance for starting new industries in the district. The following are some of the medium/large scale industries in the district, aided by SIPCOT and TIIC.

TABLE-A.

List of medium / large scale units aided by SIPCOT

Name.	*Produce.*	*Investment catalysed* (RUPEES IN LAKHS.)
(1)	(2)	(3)
1. Aurotood (Private) Limited	Maida, Sooji and Biscuits	200·00
2. Aruna Sugars	Sugar	290.00
3. Gangappa Paper Mills Limited	Paper	350.00
4. Southern Agrifurane Industries Limited	Furfural	732.00
5. Neyveli Ceramics and Refractories Limited	Sanitary ware	28.17
6. Aravind Distillery and Chemicals Limited	Industrial Alcohol	78.35
7. Madras Vanaspathi Limited	Cotton Seed Oil	73·50
8. Madras Arcot Mills Limited	Cotton Yarn	62.04

TABLE-B.

List of units aided by TIIC.

Name.	*Product.*	*Sanction.* (RUPEES IN LAKHS.)
(1)	(2)	(3)
1. Seshasayee Industries Limited	Paper	10.00
2. Aruna Sugars Limited	Sugar	10.00
3. Seshasayee Industries	Electrical Machinery	15.00
4. Neyveli Ceramics and Refractories Limited	Non-metallic mineral product	12.00
5. Tamil Nadu Ceramics Limited	Miscellaneous	30.00
6. Arcot Mills Limited	Textiles	6.40
7. Madras Vanaspathi Limited	Food	20.00

Under the scheme of the State Investment subsidy eight notified backward taluks in the district viz. Gingee, Tirukkoyilur, Ulundurpettai, Kallakkurichchi, Tittakudi, Chidambaram, Kattumannarkoil and Tindivanam and also the new Industrial complex to be set up in Cuddalore are eligible for State Subsidy equivalent to 15 per cent of the fixed capital investment or Rs. 15 lakhs whichever is less. This scheme covers small, medium and large scale industries.

Industrial Estate and Training Institutes have been set up by the State Government with the primary purpose of rendering service to industries and to serve as part of the infrastructure. The workshops, most of which are located in the Industrial Estates, are of different types such as general purpose engineering workshop, tool rooms, forge shops, etc. The Government Industrial Training Institutes at Cuddalore and Ulundurpettai and Industrial school at Cuddalore and Tindivanam deserve mention.

SIPCOT's Cuddalore Industrial complex has been specially developed for large chemical and other process industries, which are basically water and power intensive. SIPCOT is acquiring and developing about 600 acres for this purpose.

Small-scale industries form the seed-beds of large scale industries. The establishment of Industrial Estate and Industrial Training School will go a long way in the advancement of industries in general and small-scale industries in particular. According to the Directory of small scale industrial units issued by the Director of Industries and Commerce, there were in all 1,356 small scale industrial units in the district upto 31st December 1980. They fall under the industrial groups, as detailed below:

Industry group.	*Number of Units.*
(1)	(2)
20-21 Manufacture of food products	381
22 Beverages, tobacco and tobacco products	18
23 Cotton textiles	14
26 Textile products	3
27 Wood and wood products	108
28 Paper and paper produce, printing publicity	109
30 Rubber, plastic petroleum and coal products	42
31 Chemical products	76
32 Non-metallic mineral products	125
33 Ferrous and non-ferrous metals	15
34 Metal products and parts except machinery and transport equipments	165
35 Machinery, machine tools and parts except electrical machinery	235
36 Electrical machinery and apparatus and supplies and parts	14
37 Transport equipments	45
38 Other manufacturing industries	6
	1,356

The district has a variety of cottage and village industries dispersed throughout rural areas in the district. Mat weaving and handloom weaving are the oldest industries in the district.

Ceramic industry is thriving in Panruti, Palayavandipalayam, Valavanur, Nellikuppam, Nambalapattu, Ayyuragaram and Buvanagiri. Panruti is famous for clay work. Things like toys, dolls and imitations of fruits, vegetables, birds, animals and deities are made. These articles are made out of clay by professional potters called pathers. Brick manufacturing in the district which is another important industry in the district is found mainly in Panruti, Vallam, Badugai and Sethiathope.

Black smithing, wood carving, oil pressing, hand pounding of rice, bee-keeping and honey extraction are some of the common cottage industries found in the district.

Handloom industry has been a traditional occupation of this district. This industry flourishes mainly in Cuddalore, Naduveerapattu, C. N. Palayam and Melbhuvanagiri.

There were 18,245 looms in the district as on 31st December 1981, of which 10,849 looms constituting 59 per cent of the total looms were within co-operative fold. Type of cloth produced by the weavers of the Co-operative Societies consist of cotton lunghies and cotton shirtings.

An Export Production Project is functioning at Kurinjipadi with a loom strength of 1,373 set up at a cost of Rs. 32.12 lakhs. Comparative performance of this project for the years from 1979 to 1981 is furnished below:—

Name of the Project— Export Production Project—Kurinjipadi.

Year.	*Number of looms.*	*Production.*		*Sales.*	
		Metres. (FIGURES IN LAKHS.)	*Value.*	*Metres.* (FIGURES IN LAKHS.)	*Value.*
(1)		(2)	(3)	(4)	(5)	(6)
1979	1,222	4.46	33.64	4.44	34.87
1980	1,301	6.50	56.13	6.48	60.20
1981	1,373	7.55	80.25	5.16	57.54

Trade and Commerce. — Though South Arcot has an intermediary port at Cuddalore, there is not much of seaborne trade in the district. Main commodity imported from foreign country through the port was urea. During the year 1978-79, Rs. 311 lakhs worth of urea was imported from foreign countries. No export was reported during the year.

The Buckingham canal which establishes communication to the district is the only water way engaged in trade and commercial activities and a reference to which has already been made in the succeeding paragraphs.

South Arcot is linked with all major cities and towns by well laid roads. Trucks, tempos, hand carts and bullock carts move in and out of the district every day bringing in and taking out commodities of all kinds. Precise statistics could not be presented for want of details. There are 947 registered good vehicles and 1,533 tractors actively engaged for transport of goods from the district to various places. Some of the important commodities that move out of the district are foodgrains, sugar, fertilisers, papers, chemicals, etc.

Commercial banks play a vital role in promoting trade and commerce by providing loan facilities and expert advice. There were 115 commercial bank branches functioning in the district as on 30th June 1977. Total deposits of these banks were Rs. 3,178 lakhs.

There are 22 consumer co-operative stores in the district for supplying necessaries of life at fair price. Talu-kwise details of these stores are presented below :

Consumer Co-operative Stores in 1979-80.

Taluk.	*Number of Stores.*	*Working capital.*	*Food grains.*	*Sugar.*	*Others.*
		VALUE OF SALES. (IN RUPEES)			
(1)	(2)	(3)	(4)	(5)	(6)
Cuddalore	6	1,091,577	93,601	793,145	7,390,224
Tittakudi	2	69,825	48,170	115,170	230,463
Kallakkurichchi	4	155,368	235,682	377,214	804,770
Tindivanam	5	36,000	1,44,000	66,000	64,000
Villupuram	5	361,297	11,100	654,272	2,881,111
	22				

Transport and Communication :- The district can be proud of a net work of well laid out and built road system running in all directions, connecting various centres of the district. The district has a well knit road system of more than 7,326 kms., connecting various centres of importance in the region. Being adequately served by roads and railways, South Arcot district can be said to have a good communication net work. The following statement shows the length of roads in the district by maintenance as on 31st March 1980.

Length of roads in the district in Kms. as on 31st March 1980.

Maintained by	
National Highways	7,700
State Highways	146,800
Major District Roads	1,147,260
Other District Roads	1,303,529
Municipalities	327,838
Panchayat Union including Town Panchayats	4,393,870
Total ..	7,326,997

The National Highways—The old southern trunk road from Madras to Tirucchirappalli passes through the towns of Tindivanam, Villupuram and Ulundurpettai. Important among the State Highways are the Cuddalore—Chittoor road passing through Panruti and Tirukkoyilur and the Ulundurpettai-Attur road passing through Kallakkurichchi and Chinnasalem.

There are 368 Kms. of railways in the district. The main line from Madras to Dhanushkodi runs via Tindivanam, Villupuram, Cuddalore and Chidambaram. The chord line from Villupuram to Tirucchirappalli runs via Ulundurpettai and Vriddhachalam. A branch line connects Villupuram and Karaikal and another branch line connects Villupuram with Pondicherry. Vriddhachalam is connected by branch lines with Cuddalore and Salem. There are 57 railway stations in the district.

Command Areas of the district, 1979–80.

Name of Project.	*Taluk.*	*Area irrigated.*
(1)	(2)	(3)
1. Perumal Tank	Cuddalore	2,158
2. Tirukkoyilur Anicut	Ulundurpet	2,580
3. Ellis Choultry	Ulundurpet	75
4. Thiruvathigai	Panruti	2,096
5. Ellis Choultry	Panruti	320
6. Sathanur	Tirukkoyilur	2,169
7. Tirukkoyilur Anicut	Tirukkoiylur	2,142
8. Wellington Reservoir	Vriddhachalam	416
9. Palandurai Anicut	Vriddhachalam	694
10. Vriddhachalam	Vriddhachalam	1,506
11. Mehamathur Tank	Vriddhachalam	2,486
12. Vidur Reservoir	Tindivanam	739
13. Wellington Reservoir	Tittakudi	8,103
14. Manimuktha Nadhi	Kallakkurichchi	1,627
15. Gomuki Nadhi	Kallakkurichchi	2,440
16. Lower Coleroon	Kattumannarkoil	15,122
17. Palandurai Anicut	Kattumannarkoil	4,213

Wells which provided an unfailing supply of water remained an important source of irrigation in the district. There are 1,85,395 wells including tube wells in the district used exclusively for irrigation. During the year 1980–81, these wells irrigated an area of about 187,735 hectares. Electric as well as oil engine pumps are being used widely for pumping water from these wells. During 1980–81, 526 electrical and 174 diesel pumps were in use in the district.

Other sources of irrigation in the district are springs, ponds, etc.

The thermal Power Station of Neyveli Lignite Corporation is the only power plant located in the district. It is the largest pit head station in the country. It has six units of 50 M.W. each and three units of 100 M.W. each. Generation of power during 1979–80 at 2,096 million K.W. accounting for 54 per cent of the state thermal generation and 23 per cent of total power generated in the State was lower than the previous years 2,212 million K.W. For the year of review, the Corporation earned a revenue of Rs. 5,249 lakhs from power sales. Besides the second thermal power station (630 MW) associated with the second mine cut, a super thermal station (1,500 MW) is being proposed.

Consumption of electricity for different purposes in the district during 1979–80 is as follows:—

Power consumption in 1979–80.		*(In Million units.)*
Domestic light and fans		30,037
Power		0.139
Commercial light and fans	L.T.	14,382
Power	H.T.	1,109
Public lighting		4,938
Industrial	L.T.	30,230
	H.T.	32,053
Water works		3,179
Agricultural		241,155
Traction		3,963
Railways		2,015
Others		125,314

All the towns and villages of the district except 102 villages in Kalrayan Hills of Kallakkurichchi taluk were electrified as on 1979–80.

Animal Husbandry.—According to the Livestock Census of 1977, the district has a livestock population of 2,798,843, which includes 1,829,456 cattle and buffaloes, 364,346 sheep, 459,881 goats and 141,243 pigs and 1,236,271 poultry.

The activities of the department in the district are controlled by four Assistant Directors, whose headquarters are located at Tirukkoyilur, Tindivanam, Chidambaram and Vriddhachalam. The following veterinary institutions in the district are engaged in rendering veterinary aid to the livestock:—

1. Veterinary Hospitals	3
2. Veterinary Dispensaries	51
3. Veterinary Dispensary-*cum*-Key Village Centre	1
4. Clinical Centre	1
5. Clinical Laboratory	1
6. Veterinary sub-centres	219
7. Animal Disease Intelligence unit	1

To improve the quality of cattle, one Intensive Cattle Development Project is functioning at Panruti which covers twelve Panchayat Unions and three Municipalities, two Regional Artificial Insemination Centres and 50 sub-centres. The object of the scheme is to upgrade the cattle by cross breeding with exotic breed and to step up the milk yield in the project area within a period of five years. There are four bull stations in the district engaged in the supply of semen to the veterinary institutions for carrying out the artificial insemination work. A rinderpest district squad is functioning at Cuddalore for successful eradication of rinderpest disease among cattle.

There is a sheep farm at Chinnasalem for development of sheep in the district. As on 1979–80, there were seven sheep breeding co-operative societies in the district. Augmenting the production of

Posts and Telegraphs form an important component of 'communications' and there are now 1,244 post offices in the district of which 172 have telegraphic facilities. The head post and telegraph office is at Cuddalore. There are 881 extra departmental branch offices in the district and the balance of 362 represent the head office, extra departmental sub-offices and lower selection grade sub-offices.

An overall picture of roads, railways and the post and telegraph services shows that the district is well served by modern means of communication.

Due to the limitations and locational characteristics of the railway lines in the district, buses play a dominent role in the transport system. About 500 stage carriages run both by the Thanthai Periyar transport corporation and private bus operators inter connect all important place in and around the district. Supplementing the route buses, 64 auto-rickshaws and 30 ordinary taxis are in operation in the district.

Goods transport by lorries is better organised in the district. There are 947 goods carriages in the district for moving cargo to various places. The Buckingham Canal linking the Krishna river in Andhra Pradesh with Markaram back waters in the district is a navigation canal. It runs almost parallel to the coromandel coast within the limit of 5 Kms. from the coast.

Buckingham canal establishes communication from Krishna and Cocavari deltas to the district through the city of Madras. The traffic in the canal is mainly of country boats. During 1979-80, 255 boats were used for movement of cargo. Cargo carried consists mainly of salt, paddy, firewood, etc.

The district has an intermediary port at Cuddalore. During the year 1979-80, 12 steamers and sailing vessels entered the harbour and the volume of foreign trade at the port was 28.70 thousand tonnes.

Important Social, Cultural and Political events.—Most important social, cultural and political events which took place in the district during the decade 1971-1980 are briefly mentioned in the following paragraphs in a chronological order :

1972 .. .. .. During the month of September, a modern rice mill was opened at Manalur village in Chidambaram taluk by the Food Corporation of India. Heavy floods in Pennar river during November caused heavy damage to property. A new industry viz., Arvind Distillary was set up at Kadampuliyur village in Panruti taluk. Heavy rains and cyclonic stroms in Vriddhachalam taluk caused breaches in Toludur bridge.

1973 .. .. .. Kumbabishegam in Padaleswarar temple in Cuddalore taluk was performed during the month of February. A Primary Health Centre at Vikravandi village and veterinary dispensary at Chinnapabusamudram village in Villupuram taluk was opened during the year.

1974 .. .. .. A Government High School at Kanai village during July and another High School at Pillur village during August were opened. Another important event of the year was the opening of a new bridge across Gadilam river. This year also witnessed an acute drought and scarcity of drinking water in Tindivanam taluk.

1975 .. .. .. During the month of January, Nepal queen visited Chidambaram. Cuddalore taluk was bifurcated into Cuddalore and Panruti taluks during March and another event took place during the month was upgrading of Panruti taluk into a full fledged taluk. Another important event during the year was bifurcation of Tirukkoyilur taluk into Tirukkoyilur and Ulundurpettai taluks.

1976 .. .. .. An overbridge across railway line between Ayyankoilpattu and Ayyuragaram villages in Villupuram taluk was opened during April. During the month of July, two events worth mentioning were the opening of new bus stand in Tindivanam town and inauguration of Government Hospital at Chidambaram.

1977 .. .. .. This year can be singled out for the heavy rains brought by North East monsoon. Most of the rivers in the district, viz., Pennar Gadilam and Manimuthar were in floods.

1978 .. .. .. Most important event of the year was the bifurcation of Chidambaram taluk into Chidambaram and Kattumannarkoil taluks during the month of August. Kattumannarkoil taluk was upgraded as a full fledged taluk during the same month. New court building at Ulundurpettai and a sub-court at Tindivanam were inaugurated during the year.

1979 .. .. .. During August, Vriddhachalam taluk was bifurcated into Vriddhachalam and Tittakudi taluks and Tittakudi sub-taluk was upgraded as a full fledged taluk. A super market was inaugurated at Ulundurpettai. Prime Minister Smt. Indira Gandhi visited Vriddhachalam during December. Another important event during December was the Golden Jubilee celebrations of Annamalai University and visit of the President of India Sri N. Sanjeeva Reddi to preside over the function.

1980 .. .. .. Vriddhachalam town panchayat was upgraded as Municipality during the month of January. The most important event during February was the performance of Maha Kumbabishegam in Sri Nataraja temple, the pride of Chidambaram taluk.

Place of Historical, Religious and Archaeological importance.—Chidambaram is a temple town and the headquarters of Chidambaram taluk. It is famous for the ancient temple of Lord Nataraja. It is one of the largest temples in South India, covering an area of not less than 39 acres. Lord Siva is worshipped here in the form of Akasa lingam and is therefore invisible. The temple is noted for its five sabhas and or halls known as Raja Sabha, Deva Sabha, Chit Sabha, Kanaka Sabha and Nritta Sabha. Of these, the Raja Sabha is a thousand-pillared mantapam, 340 feet by 180 feet. This temple which is differently known in religious literature as Chit Ambalam, Ponnambalam and Tillai Ambalam, is associated with Saint Manikka Vasagar who had the triumph of his life in defeating the Ceylonese Buddists who attempted to overthrow the worship of Siva. The anniversary of the event is still celebrated. The saint is also said to have attained Nirvana at this place. Saints Tirugnanasambandar, Appar and Sundarar also worshipped at this shrine and immortalised it in their sacred songs. The Arudra Darsanam in this temple in December-January and Ani Tirumanjanam in June-July are attended by a large number of people all over the State.

2. Cuddalore is the headquarters of Cuddalore taluk and the South Arcot district. It is a first class Municipality. It can be divided into four parts, viz., Cuddalore Old Town, the commercial quarter on the shore, Cuddalore New Town or Tirupapuliyur on the south bank of the Gadilam river, Manjakuppam, the official centre where the public offices are situated, and Fort St. David on the north of the river Gadilam. Cuddalore Old Town is an important river port and a commercial centre. In Tiruppapuliyur, there is an old Siva temple dedicated to Lord Pataleswarar which is referred to in the Thevarams. The Brahmotsavam festival in this temple is largest attended by people in this taluk as well as other taluks.

3. Gingee (Senji) is the head quarters of the Gingee taluk. It is famous for the historical fort, which stretches about 2 kms. and stands on three hills The place has great historic importance. The fort is a very interesting monument for students of history and tourists. The citadal on the north is called Krishnagiri, that on the south Chandrayandurg and that on the west Rajagiri. A weekly fair is held on all Fridays to which people come from the neighbouring villages.

4. Malaiyanur is a village in Ginjee taluk, thirteen kilometres north-west of Gingee. There is an Angalamman temple in this village. The annual festival in February-March in which the Sembadavars mainly participate is famous.

5. Mannargudi is a small town in Chidambaram taluk. It is called Kattu Mannargudi to distinguish it from Raja Mannargudi in Thanjavur district. The village is reputed as the birth place of the Vaishnavite saints, Nadamunigal and Alavandar. The local Vaishnavite temple is famous for its sanctity.

6. Mailam is a village in Tindivanam taluk, 13 kilometres by south of Tindivanam. This place is chiefly known for its temple of Lord Subramanya. It is believed that the place was named after the peacock which is the Lord's Vahanam. The three festivals in the temple in the

months of January, March and July are attended by huge crowds from various parts of the State. Cattle fairs are held in connection with each of these festivals and special trains are run for the benefit of pilgrims on these occasions.

7. Neyveli is a well known place in Vriddhachalam taluk, situated 18 kilometres to the east of Vriddhachalam and 43 kilometres to the south-west of Cuddalore. Due to the mining Lignite by the Neyveli Lignite Corporation, this place has now achieved international recognition. Lignite deposits are spread over more than 100 square miles in and around the place. A new township has been established at considerable cost. A thermal station and other allied factories have also been established.

8. Porto-Novo in Chidambaram taluk, otherwise known as Parangipettai, is situated on the north bank of the mouth of Vellar. The Portuguese were the earliest European settlers of the place from whom it passed into the possession of the Dutch. The Dutch finally handed it over to the English in 1824. This town has a large Muslim population engaged mostly in sea-trade. Tombs of several Muslim saints were situated in this place, most important among them being the dargas of Saint Malumiyar, Arajkasu Nachiyar, Hafiz Mir Saheb and Saiyed Saheb.

9. Singaveram is a village in Gingee taluk, three kilometres north of Gingee. There is a shrine of Lord Ranganatha which is supposed to have been the tutelary deity of Raja Desing. A few Jain monuments are also seen here.

10. Tirukkoyilur lies on the bank of the Pennaiyar and has a fine view of the Kalrayan and Tenmalai hills on the one side, Thiruvannamalai peak on the other and the Gingee Hills on another side. The ancient Vishnu temple built by the Pallavas here is dedicated to Trivikarma Perumal. There is also a famous Siva temple here.

11. Tiruvennainallur is a village in Tirukkoyilur taluk about 22 kilometres south-west of Tirukkoyilur. Kambar is stated to have lived in this place. Saint Sundarar is supposed to have married here. The Siva temple in this village dedicated to Kripapuriswara is a very sacred shrine.

12. Vriddhachalam, the headquarters of Vriddhachalam taluk, is noted for its ancient Siva temple dedicated to Vridhagiriswarar, celebrated in the Thevarams. There are several legends connected with this temple. Masi Magam is the important festival in this place when a large number of pilgrims flock to this place to have a bath in the sacred Manimukthar river. There is a ceramic factory near the railway junction.

A brief analysis relating to certain population characteristics is made, utilising the information collected in the Village and Town Directory. A number of tables have been designed for this purpose. The tables are generated at the district and taluk level for the rural areas and in regard to urban areas, townwise particulars are presente

TABLE 1—DISTRIBUTION OF VILLAGES ACCORDING TO THE AVAILABILITY OF DIFFERENT AMENITIES.

Serial Number and Name of Taluk.	Number of Inhabited Villages.	Number (with percentage) of villages having one or more of the following amenities.							
		Education.	Medical.	Drinking water.	Post and Telegraph.	Market/hat	Communications.	Approach by pucca road.	Power supply.
(1)	(2)	(3)	(4)	(5)	(6)	(7)	(8)	(9)	(10)
1. Gingee ..	247	222 (89.88)	44 (17.81)	247 (100.00)	97 (39.27)	6 (2.43)	91 (36.84)	58 (23.48)	243 (98.38)
2. Tindivanam ..	299	281 (93.98)	73 (24.41)	299 (100.00)	166 (55.52)	54 (18.06)	194 (64.88)	174 (58.19)	299 (100.00)
3. Villupuram ..	225	211 (93.78)	31 (13.78)	225 (100.00)	126 (56.00)	6 (2.67)	137 (60.89)	153 (68.00)	225 (100.00)
4. Tirukkoyilur ..	173	161 (93.06)	35 (20.23)	173 (100.00)	75 (43.35)	4 (2.31)	105 (60.69)	108 (62.43)	173 (100.00)
5. Kallakurichchi	329	298 (90.58)	36 (10.94)	329 (100.00)	176 (53.50)	8 (2.43)	216 (65.65)	155 (47.11)	281 (85.41)
6. Ulundurpettai	176	156 (88.64)	13 (7.39)	176 (100.00)	60 (34.09)	5 (2.84)	105 (59.66)	60 (34.09)	176 (100.00)
7. Panruti ..	94	88 (93.62)	11 (11.70)	94 (100.00)	65 (69.15)	11 (11.70)	74 (78.72)	60 (63.83)	94 (100.00)
8. Cuddalore ..	115	107 (93.04)	26 (22.61)	115 (100.00)	71 (61.74)	3 (2.61)	48 (41.74)	51 (44.35)	115 (100.00)
9. Vriddhachalam	156	146 (93.59)	25 (16.03)	156 (100.00)	71 (45.51)	4 (2.56)	85 (54.49)	93 (59.62)	155 (99.36)
10. Tittakudi ..	132	119 (90.15)	9 (6.82)	132 (100.00)	46 (34.85)	4 (3.03)	64 (48.48)	38 (28.79)	127 (96.21)
11. Chidambaram	176	173 (98.30)	29 (16.48)	176 (100.00)	97 (55.11)	5 (2.84)	117 (66.48)	174 (98.86)	176 (100.00)
12. Kattumannarkoil	158	144 (91.14)	13 (8.23)	158 (100.00)	76 (48.10)	2 (1.27)	88 (55.70)	62 (39.24)	157 (99.37)
Total ..	2,280	2,106 (92.37)	345 (15.13)	2,280 (100.00)	1,126 (49.39)	112 (4.91)	1,324 (58.07)	1,186 (52.02)	2,221 (97.41)

[illegible] furnishes the distribution of villages according to the availability of different amenities. There are 2,280 inhabited villages in the district of which [illegible] are provided with the amenity of education. The important amenity of medical is existing only in 345 villages which works out to a low percentage of 15.13. The provision of drinking water is available to all the 2,280 villages in the district. Post and Telegraph facilities are available in 49.39 per cent of the villages. But the amenity of market/hat is existing only in 112 villages out of 2,280, viz., only 4.91 per cent of the villages. While 58.07 per cent of the villages in the district have the facility of communication, the pucca road facility is availed by 52.02 per cent of the villages. It is notable that power supply is available to 97.41 per cent of the total villages, viz. 2,221.

TABLE 2.—PROPORTION OF RURAL POPULATION SERVED BY DIFFERENT AMENITIES.

Serial Number and Name of Taluk	Total Population of inhabited Villages.	Proportion of rural population served by the amenity of							
		Education.	Medical.	Drinking water.	Post and Telegraph.	Market/hat	Communications.	Approach by pucca road.	Power supply.
(1)	(2)	(3)	(4)	(5)	(6)	(7)	(8)	(9)	(10)
1. Gingee	331,496	321,183 (96.89)	109,446 (33.02)	331,496 (100.00)	205,095 (61.87)	23,566 (7.11)	174,480 (52.63)	117,815 (35.54)	331,249 (99.93)
2. Thidivanam	419,236	409,849 (97.76)	176,519 (42.10)	419,236 (100.00)	315,700 (75.30)	65,837 (15.70)	315,112 (75.16)	283,443 (67.61)	419,236 (100.00)
3. Villupuram	416,215	410,970 (98.74)	90,371 (21.71)	416,215 (100.00)	306,516 (73.64)	14,512 (3.49)	279,405 (67.13)	329,310 (79.12)	416,215 (100.00)
4. Tirukkoyilur	269,889	259,815 (96.27)	93,314 (34.57)	269,889 (100.00)	171,017 (63.37)	15,502 (5.74)	192,773 (71.43)	195,406 (72.40)	269,889 (100.00)
5. Kallakkurichchi	525,103	512,880 (97.67)	190,673 (36.31)	525,103 (100.00)	375,665 (71.54)	43,258 (8.24)	411,257 (78.32)	324,711 (61.84)	498,203 (94.88)
6. Ulundurpettai	229,657	222,401 (96.84)	46,385 (20.20)	229,657 (100.00)	131,684 (57.34)	20,921 (9.11)	161,718 (70.42)	106,627 (42.43)	229,657 (100.00)
7. Panruti	242,315	238,205 (98.30)	38,893 (16.05)	242,315 (100.00)	200,095 (82.58)	33,997 (14.03)	205,182 (84.85)	163,118 (67.32)	242,315 (100.00)
8. Cuddalore	241,603	234,688 (97.14)	77,691 (32.16)	241,603 (100.00)	188,188 (77.89)	9,944 (4.12)	132,548 (54.86)	120,308 (49.80)	241,603 (100.00)
9. Vriddhachalam	230,371	224,197 (97.32)	96,087 (41.71)	230,371 (100.00)	152,301 (66.11)	8,131 (3.53)	153,342 (66.56)	158,771 (68.92)	230,370 (100.00)
10. Tittakudi	182,495	176,973 (96.97)	36,414 (19.95)	182,495 (100.00)	99,316 (54.42)	20,849 (11.42)	114,645 (62.82)	73,242 (40.13)	181,538 (99.48)
11. Chidambaram	250,487	249,064 (99.43)	66,685 (26.62)	250,487 (100.00)	181,196 (72.34)	21,960 (8.77)	181,883 (72.61)	246,218 (98.30)	250,487 (100.00)
12. Kattumannarkoil	203,179	197,842 (97.37)	46,442 (22.86)	203,179 (100.00)	137,736 (67.79)	39,957 (19.67)	133,477 (65.69)	110,047 (54.16)	203,145 (99.98)
Total ..	3,542,046	3,458,068 (97.63)	1,068,920 (30.18)	3,542,046 (100.00)	2,464,509 (69.58)	318,434 (8.99)	2,455,822 (69.33)	2,229,016 (62.93)	3,513,997 (99.21)

Table 2.—This table shows the proportion of rural population served by different amenities in the district. The rural population of the district is 3,542,046 and all of them are served by the amenity of drinking water, the percentage being 100.00. The amenities of power supply and education are provided to 99.21 and 97.63 percent of the total rural population on the district respectively. Post and Telegraph, communication and approach by pucca road facilities are available to the rural people of the district to the extent of 69.58, 69.33 and 62.93 per cents respectively. Only 30.18 percent of the total rural population are served with the important amenity of medical in the district. The amenity of market/hat recorded the lowest percentage of all the amenities in the district as such facility is available to only 8.99 per cent of the total rural population.

TABLE 3—DISTRIBUTION OF VILLAGES NOT HAVING CERTAIN AMENITIES, ARRANGED BY DISTANCE RANGES FROM THE PLACES WHERE THESE ARE AVAILABLE.

Villages not having the amenity of:	Number of villages where the amenity is not available and available at a distance of.			
	—5 kms.	5—10 kms.	10+kms.	Total (Cols, 2-4).
(1)	(2)	(3)	(4)	(5)
Education	120	21	33	174
Medical	768	681	486	1,935
Drinking water	..	..	..	..
Post and Telegraph . .	801	195	158	1,154
Market/Hat	827	693	648	2,168
Communication	573	181	202	956

Table 3.—This table deals with the distribution of villages not having certain amenities in themselves but available at a distance which have been given in the table. Out of 174 villages which have no educational facilities in the respective villages itself, 120 villages avail this amenity at a distance of less than 5 kms., 21 villages avail at 5—10 kms. and the remaining 33 villages avail at a distance of 10+kms. Similarly, out of 1,935 which have no medical facilities in the respective villages itself, 768 villages avail this amenity at a distance of less than 5 kms., 681 villages at 5—10 kms. and 486 villages avail at a distance range of over 10 kms. It is notable that all the inhabited villages have got the amenity of drinking water in their respective villages itself.

Regarding post and telegraph, 801 villages avail the facilities at a distance of less than 5 kms., 195 villages at a distance of 5—10 kms and 158 villages avail at a distance range of more than 10 kms. The amenity of market/hat is not available in the villages itself for 2,168 villages out of the total of 2,280 villages in the district and that 827 villages avail at a distance range of less than 5 kms., 693 at 5-10 kms. and 648 villages avail at a distance of 10+kms. Regarding communication, 956 villages are not having this amenity in the respective villages itself and that 573 villages have this amenity at a distance of less than 5 kms., 181 villages at 5-10 kms. and the remaining 202 villages avail at a distance range of 10+kms.

TABLE 4—DISTRIBUTION OF VILLAGES ACCORDING TO THE DISTANCE FROM THE NEAREST TOWN AND AVAILABILITY OF DIFFERENT AMENITIES.

Distance range from the nearest Town (in kms.)	Number of Inhabited Villages in each range.	Number (with percentage) of villages having the amenity of							
		Education.	Medical.	Drinking water.	Post & Telegraph.	Market/hat	Communications.	Pucca road.	Power supply
(1)	(2)	(3)	(4)	(5)	(6)	(7)	(8)	(9)	(10)
0—5	273	251 (91.94)	37 (13.55)	273 (100.00)	149 (54.58)	13 (4.76)	159 (58.24)	178 (65.20)	273 (100.00)
6—15 ..	870	824 (94.71)	153 (17.59)	870 (100.00)	454 (52.18)	52 (5.98)	564 (64.83)	561 (62.18)	866 (99.54)
16—50 ..	1,124	1,020 (90.75)	155 (13.79)	1,124 (100.00)	519 (46.17)	47 (4.18)	595 (52.94)	465 (41.37)	1,076 (95.73)
51+	13	11 (84.62)	..	13 (100.00)	4 (30.77)	..	6 (46.15)	2 (15.38)	6 (46.15)
Unspecified	..	..	..	..	..	..	..	..	..
Total ..	2,280	2,106 (92.37)	345 (15.13)	2,280 (100.00)	1,126 (49.39)	112 (4.91)	1,324 (58.07)	1,186 (52.02)	2,221 (97.41)

TABLE 8—GROWTH, DENSITY AND SEX-RATIO OF URBAN POPULATION IN THE DISTRICT IN RELATION TO THE STATE.

Census Year.	SOUTH ARCOT DISTRICT.						TAMIL NADU					
	Total Population.	Urban Population.	% of Urban Population.	Decadal percentage variation in Urban Population.	Density (Population per sq. km.)	Sex Ratio (Number of Females per 1,000 Males).	Total Population.	Urban Population.	% of Urban Population.	Decadal percentage variation in Urban Population.	Density (Population per sq. km.).	Sex Ratio (Number of Females per 1,000 Males)
(1)	(2)	(3)	(4)	(5)	(6)	(7)	(8)	(9)	(10)	(11)	(12)	(13)
1951	2,776,767	327,463	11.79	..	..	998	30,119,047	7,333,525	24.35	..	..	986
1961	3,047,973	392,322	12.87	+ 19.81	1,407	973	33,686,953	8,990,528	26.69	+ 22.59	1,722	963
1971	3,617,723	512,997	14.18	+ 30.76	2,152	954	41,199,168	12,464,834	30.26	+ 38.64	2,115	951
1981	4,201,869	659,623	15.70	+ 28.58	2,325	963	48,408,077	15,951,875	32.95	+ 27.98	2,722	956

Table 8 gives the details of growth rate, density and sex ratio of urban population in South Arcot district for the decades, 1951 to 1981. The percentage of urban population to total population in this district has gone up from 11.79 in 1951 to 15.70 in 1981. During this period, corresponding percentage of State's urban population has also increased from 24.35 in 1951 to 32.95 in 1981. The density of urban population per sq. km. in South Arcot district which was 1,407 persons in 1961 has steadily increased to 2,152 in 1971 and to 2,325 in 1981. The sex ratio for the district is 963 while for the State it is 956.

TABLE 9—NEW TOWNS/TOWNS DECLASSIFIED IN 1981 CENSUS.

Name of Towns.	Population in 1981 Census.
(1)	(2)
(a) *Added*	
(i) Gengalikondan	7,338
(ii) Melpathi	3,528
(iii) Thorapadi	6,513
(b) *Declassified*	NIL.

Table 9 indicates the recognition of the new towns and the declassification of towns made in the 1981 Census. Three towns have been recognised as new towns in this district while no town has been declassified as rural during 1981 Census.

Table 4.—This table furnishes the distribution of inhabited villages according to the distance from the nearest town and availability of different amenities. Among the total inhabited village of 2,280 in the district, 273 villages are located in the distance range of 0—5 kms., from the nearest town and all the 273 villages have the amenities of drinking water and power supply, the amenity of education is availed by 91·94 per cent of the villages, pucca road by 65.20 per cent, post and telegraph by 54.58 per cent, communication by 58.24 per cent, medical by 13.55 per cent and market/hat is availed by 4.76 per cent of the villages in this range. In the distance range of 6-15 kms., there are 870 inhabited villages. Among these villages, the amenity of education is availed by 94.71 per cent of the villages, medical by 17.59 per cent, drinking water is availed by all the 870 villages, post and telegraph by 52.18 per cent, market/hat by 5.98 per cent, communication by 64.83 per cent, pucca road by 62.18 per cent and power supply is availed by 99.54 per cent of the villages in this range. There are 1,124 inhabited villages in the distance range of 16-50 kms. from the nearest town concerned. 90.75 per cent of these villages avail the amenity of education, the amenity of medical by 13.79 per cent, drinking water by cent per cent, post and telegraph by 46.17 per cent, market/hat by 4.18 per cent, communication by 52.94 per cent, pucca road by 41.37 per cent and power supply by 5.74 per cent of the inhabited villages in this range. In the distance range of 51+kms., 13 villages occur and all these villages enjoy the amenity of drinking water. The educational facilities are in 11 villages (84.62 per cent), power supply and communications are availed by 6 villages (46.15 per cent), post and telegraphs by 4 villages (30.77 per cent) and pucca road facilities are availed by 2 villages (15.38 per cent) of them.

TABLE 5.—DISTRIBUTION OF VILLAGES ACCORDING TO POPULATION RANGE AND AMENITIES AVAILABLE.

Population range.	Number of Inhabited Villages in each range.	Number (with percentage) of villages having the amenity of							
		Education.	Medical.	Drinking water.	Post and Telegraph.	Market/hat.	Communication.	Approach by pucca road.	Power supply.
(1)	(2)	(3)	(4)	(5)	(6)	(7)	(8)	(9)	(10)
-499 ..	300	184 (61.33)	14 (4.67)	300 (100.00)	51 (17.00)	16 (5.33)	114 (38.00)	106 (35.33)	265 (88.33)
500—1,999 ..	1,417	1362 (96.12)	130 (9.17)	1,417 (100.00)	575 (40.58)	43 (3.03)	765 (53.99)	680 (47.99)	1,394 (98.38)
2,000—4,999	506	503 (99.41)	165 (32.61)	506 (100.00)	444 (87.75)	34 (6.72)	392 (77.47)	352 (69.57)	505 (99.80)
5,000+ ..	57	57 (100.00)	36 (63.16)	57 (100.00)	56 (98.25)	19 (33.33)	53 (92.98)	48 (84.21)	57 (100.00)
Total ..	2,280	2,106 (92.37)	345 (15.13)	2,280 (100.00)	1,126 (49.39)	112 (4.91)	1,324 (58.07)	1,186 (52.02)	2,221 (97.41)

Table 5.—This table shows the distribution of inhabited villages according to different population ranges and amenities available. Among the four categories of population ranges, 300 inhabited villages come under the population range of—499 in which the amenity of drinking water is availed by all the villages, education by 61.33 per cent of the villages, medical by a poor percentage of 4.67 per cent, post and telegraph by 17.00 per cent, market/hat by 5.33 per cent, communication by 38.00 per cent, approach by pucca road by 35.33 per cent and power supply by 88.33 per cent of the villages. Similarly, there are 1,417 inhabited villages in the population range of 500—1,999 and all these villages avail the amenity of drinking water. Power supply is availed by 98.38 per cent of these villages, education by 96.12 per cent, communication by 53.99 per cent, pucca road by 47.99 per cent, post and telegraph by 40.58 per cent, medical by 9.17 per cent and market/hat by 3.03 per cent. Under the population range of 2,000—4,999, there are 506 inhabited villages and all these villages avail the amenity of drinking water. Power supply is availed by 99.80 per cent of the villages, education by 99.41 per cent, post and telegraph by 87.75 per cent, communication by 77.47 per cent, approach by pucca road by 69.57 per cent, medical by 32.61 per cent and market/hat by 6.72 per cent.

In the fourth category of population range of 5,000+there are 57 inhabited villages and that the amenities of education, drinking water and power supply are availed by all the 57 villages. The amenities of post and telegraph, communication and pucca road in this range are availed by 98.25 per cent, 92.98 per cent and 84.21 per cent of the villages respectively. Medical and market/hat amenities are availed by 63.16 per cent and 33.33 per cent of the villages in this population range.

Table 6.—MAIN STAPLE FOOD IN THE MAJORITY OF VILLAGES IN EACH TALUK.

Serial Number and Name of Taluk. (1)	*Main staple food.* (2)
1. Gingee	Rice and Ragi.
2. Tindivanam	Rice and Millets.
3. Villupuram	Rice.
4. Tirukkoyilur	Rice and Millets.
5. Kallakkurichchi	Rice and Millets.
6. Ulundurpettai	Rice and Millets.
7. Panruti	Rice and Ragi.
8. Cuddalore	Rice and Millets.
9. Vriddhachalam	Rice and Ragi.
10. Tittakudi	Rice and Millets.
11. Chidambaram	Rice.
12. Kattumannarkoil	Rice.

Table 6.—This table furnishes the main staple food in terms of grains consumed by the majority of the population of the villages in each taluk. In all the 12 taluks of the district, rice is being consumed as the main staple food. It is either taken alone or taken along with millets locally grown in most of the taluks of the district. In the taluks of Gingee, Panruti and Vriddhachalam, ragi is being used with rice.

Table 7.—DISTRIBUTION OF VILLAGES ACCORDING LAND USE

Serial Number and Name of Taluk.	*Number of Inhabited Villages.*	*Total area (in hectares).*	*Percentage of cultivable area to total area.*	*Percentage of irrigated area to total cultivable area.*
(1)	(2)	(3)	(4)	(5)
1 Gingee	247	96,689.67	69.47	21.89
2 Tindivanam	299	141,916.39	73.67	25.24
3 Villupuram	225	87,486.34	70.64	51.85
4 Tirukkoyilur	173	68,867.88	55.94	33.35
5 Kallakkurichchi	329	202,866.55	53.95	14.28
6 Ulundurpettai	176	71,178.15	70.85	27.49
7 Panruti	94	52,056.48	90.03	36.40
8 Cuddalore	115	48,986.47	77.65	38.84
9 Vriddhachalam	156	77,501.99	79.40	22.19
10 Tittakudi	132	59,527.57	77.65	22.60
11 Chidambaram	176	54,504.52	84.07	64.95
12 Kattumannarkoil	158	44,962.56	77.71	46.45
Total ..	2,280	1,006,544.57	70.08	29.68

Table 7.—This table gives the distribution of inhabited villages according to land use. The total area of all the inhabited villages in the district is 1,006,544.57 hectares of which the percentage of the cultivable area to total area works out to 70.08. The taluks of Panruti, Chidambaram, Vriddhachalam, Kattumannarkoil, Tittakudi and Cuddalore have got more than 75 per cent of the total area as cultivable area. Kallakkurichchi and Tirukkoyilur taluks have recorded the lowest percentages of 53.95 and 55.94 of the cultivable area to total area respectively. The percentage of irrigated area to total cultivable area in the district is 29.68. Among the 12 taluks in the district, Chidambaram and Villupuram taluks have got the highest percentages of 64.95 and 51.85 of the irrigated area to total cultivable area.

The taluks which possess the lowest percentages of irrigated area to total cultivable area in the district are Kallakkurichchi, Gingee, Vriddhachalam and Tittakudi.

TABLE 10—PER CAPITA RECEIPT AND EXPENDITURE IN TOWNS.

Serial Number.	Class.	Name and Civic Status of the Town.	Per capita. Receipts. Total.	Receipt through taxes.	Receipt from all other sources.	Expenditure. Total expenditure.	General administration.	Expenditure on public health and conveniences.	Public works.	Expenditure on public institutions.	Other aspects.
(1)		(2)	(3)	(4)	(5)	(6)	(7)	(8)	(9)	(10)	(11)
1		Annamalai Nagar ..				See Chidambaram Urban Agglomeration.					
2	IV	Bhuvanagiri (NP) ..	16.54	12.52	4.02	13.82	3.90	7.63	..	..	2.29
3		Chidambaram ..				See Chidambaram Urban Agglomeration.					
		Chidambaram Urban Agglomeration.				See Constituent Units.					
	V	Annamalai Nagar (TC) ..	27.84	13.23	14.61	17.20	5.32	3.90	0.60	..	7.38
	II	Chidambaram (M) ..	81.55	40.38	41.17	80.32	7.91	15.20	13.67	12.31	31.23
4	I	Cuddalore(M) ..	49.76	23.21	26.55	46.98	6.59	14.64	5.77	1.97	18.01
5		Gangaikondan ..				See Neyveli Urban Agglomeration.					
6	III	Kallakkurichchi (N.P.) ..	30.69	11.31	19.38	26.63	4.88	7.65	4.35	0.13	9.62
7	IV	Kurinjipadi (NP) ..	17.00	6.92	10.08	15.80	3.31	6.46	..	0.25	5.78
8		Melpathi ..				See Neyveli Urban Agglomeration.					
9	III	Nellikuppam (M) ..	44.18	11.39	32.79	47.44	6.68	8.95	2.82	..	28.99
10		Neyveli ..				See Neyveli Urban Agglomeration.					
		Neyveli Urban Agglomeration				See Constituent Units.					
	V	Gengaikondan (GP)	25.67	5.61	20.06	25.09	3.91	7.29	10.11	..	3.78
	VI	Melpathi (GP) ..	5.16	0.71	4.45	2.04	0.60	0.14	0.25	0.03	1.02
	II	Neyveli (TC) ..	79.13	..	79.13	314.15	38.30	73.06	6.03	82.68	114.08
11	III	Panruti (M) ..	57.67	14.78	42.89	50.82	5.96	9.93	7.06	8.11	19.76
12	III	Portonovo (NP) ..	17.93	5.09	12.84	16.73	4.23	6.02	1.01	..	5.47
13	V	Thorappadi (NP) ..	13.76	6.90	6.86	10.73	2.03	3.19	0.90	..	4.61
14	II	Tindivanam(M) ..	39.53	10.03	29.50	49.62	4.82	11.92	1.69	6.32	24.87
15	III	Tirukkoyilur (NP) ..	36.42	10.44	25.98	34.66	2.70	5.95	6.80	2.48	16.73
16	II	Villupuram (M) ..	75.37	17.87	57.50	64.03	5.99	12.69	4.84	0.78	39.73
17	III	Vriddhachalam (M) ..	48.43	10.37	38.06	52.32	5.75	9.32	3.82	..	33.43
		All Towns ..	53.51	14.93	38.58	83.24	10.07	19.39	5.23	13.71	34.84

Table 10 furnishes the per capita receipts and expenditure in each town. On receipt side the receipt through taxes and from other sources are furnished, while on the expenditure, the total expenditure incurred on General Administration, on Public health and Conveniences, Public Works, Public Institutions and on other aspects are furnished. Out of 17 towns in South Arcot District, the expenditure is less than the receipts for 13 towns.

TABLE 11—SCHOOLS PER TEN THOUSAND POPULATION IN TOWNS.

Serial Number.	Class.	Name and Civic Status of Town.	Number per ten thousand population. Higher Secondary/Inter/P.U.C./Junior College.	Secondary/Matriculation.	Junior Secondary/Middle.	Primary.
		(1)	(2)	(3)	(4)	(5)
1		Annamalai Nagar	See Chidambaram Urban Agglomeration.			
2	IV	Bhuvanagiri (NP)	1.22	1.22	1.84	3.67
3		Chidambaram	See Chidambaram Urban Agglomeration.			
		Chidambaram Urban Agglomeration.	1.28	1.44	2.08	4.32
	V	Annamalai Nagar (TC) ..	1.51	3.02	4.53	6.04
	II	Chidambaram (M) ..	1.25	1.25	1.79	4.11
4	I	Cuddalore (M)	0.63	0.63	0.71	2.04
5		Gengaikondan	See Neyveli Urban Agglomeration.			
6	III	Kallakkurichchi (NP) ..	0.74	0.74	1.11	2.97
7	IV	Kurinjipadi (NP)	0.51	1.02	1.53	3.56
8		Melpathi	See Neyveli Urban Agglomeration.			
9	III	Nellikuppam (M)	0.25	0.74	0.74	2.96
10		Neyveli	See Neyveli Urban Agglomeration.			
		Neyveli Urban Agglomeration.	0.30	0.40	1.31	2.12
	V	Gengaikondan (GP) ..	..	..	6.81	10.90
	VI	Melpathi (GP)	..	..	2.83	5.67
	II	Neyveli (TC)	0.34	0.45	0.80	1.25
11	III	Panruti (M)	0.46	0.46	0.46	2.09
12	III	Portonovo (NP)	0.50	1.49	1.49	4.98
13	V	Thorapadi (NP)	1.54	1.54	3.07	6.14
14	II	Tindivanam (M)	0.71	0.71	1.24	2.48
15	III	Tirukkoyilur (NP)	0.92	0.92	3.21	6.41
16	II	Villupuram (M)	0.39	0.91	0.91	1.56
17	III	Vriddhachalam (M)	0.47	0.47	0.95	3.09
		All Towns	**0.61**	**0.77**	1.20	**2.77**

It is seen from Table 11 that for every 10,000 urban population in South Arcot district, the ratio of Higher Secondary Schools is 0.61, Secondary Schools 0.77, Middle Schools 1.20 and Primary Schools 2.77. It is interesting to note that all the towns are having Middle Schools and Primary Schools.

Thorapadi town panchayat has the highest proportion of Higher Secondary Schools (1.5A) and Annamalai Nagar Township has higher proportion of Secondary Schools (3.02) per 10,000 urban population. But in the case of Middle and Primary Schools, higher proportion per 10,000 urban population is found in Gengaikondan village panchayat.

TABLE 12—NUMBER OF BEDS IN MEDICAL INSTITUTIONS IN TOWNS.

Serial Number, Class, Name and Civic Status of the Town. (1)			Number of beds in Medical Institutions per 1,000 Population. (2)
1		Annamalai Nagar	See Chidambaram Urban Agglomeration.
2	IV	Bhuvanagiri (NP)	..
3		Chidambaram	See Chidambaram Urban Agglomeration.
		Chidambaram Urban Agglomeration.	1.49
	V	Annamalai Nagar (TC)	1.66
	II	Chidambaram (M)	1.47
4	I	Cuddalore (M)	2.37
5		Gengaikondan	See Neyveli Urban Agglomeration.
6	III	Kallakkurichchi (NP)	2.08
7	IV	Kurinjipadi (NP)	..
8		Melpathi	See Neyveli Urban Agglomeration.
9	III	Nellikuppam (M)	0.30
10		Neyveli	See Neyveli Urban Agglomeration.
		Neyveli Urban Agglomeration ..	2.34
	V	Gengaikondan (GP)	..
	VI	Melpathi (GP)	..
	II	Neyveli (TC)	2.63
11	III	Panruti (M)	0.56
12	III	Portonovo (NP)	0.80
13	V	Thorapadi (NP)	..
14	II	Tindivanam (M)	1.34
15	III	Tirukkoyilur (NP)	8.66
16	II	Villupuram (M)	0.86
17	III	Vriddhachalam (M)	2.68
		All Towns	1.79

Table 12 gives the number of beds in Medical Institutions per 1,000 of urban population in each town. The district average is 1.79 beds per 1,000 urban population. Bed facilities are available in 12 towns of this district, the highest being 3.66 in Tirukkoyilur Town Panchayat.

TABLE 13—PROPORTION OF SLUMS POPULATION IN TOWNS.

Class, Name and Civic Status of the Town. (1)			Proportion of the Slums Population to Total Population of the Town. (2)	Density in slums (per sq. km.) (3)
II	Chidambaram (M)	.. ..	..	..
I	Cuddalore (M)	.. ..	7.96	15,598
II	Neyveli (TC)	.. ..	..	..
II	Tindivanam (M)	.. ..	..	..
II	Villupuram (M)	.. ..	..	..

Table 13 furnishes the proportion of slum population in class I and II towns. In South Arcot district, only Cuddalore Municipality has got slums under class I and II towns. The density of population in slum areas in Cuddalore city is 15,598 persons per Sq. km.

* For towns of 50,000 population and above.

TABLE 14—MOST IMPORTANT COMMODITY MANUFACTURED, IMPORTED AND EXPORTED IN TOWNS.

Serial Number, Class, Name and Civic Status of the Town. (1)			Most important commodity. Manufactured. (2)	Exported. (3)	Imported. (4)
1		Annamalai Nagar	See Chidambaram Urban Agglomeration.		
2	IV	Bhuvanagiri (NP)	Bricks	..	..
3		Chidambaram	See Chidambaram Urban Agglomeration.		
		Chidambaram Urban Agglomeration.	See Constituent Units.		
	V	Annamalai Nagar (TC) ..	..	..	..
	II	Chidambaram (M)	Cotton yarn	Paddy	Chillies
4	I	Cuddalore (M)	Lungies	Groundnut	Urea
5		Gengaikondan	See Neyveli Urban Agglomeration.		
6	III	Kallakkurichchi (NP) ..	Matches	Paddy	Redgram
7	IV	Kurinjipadi (NP)	Handloom cloth.	Handloom cloth.	..
8		Melpathi	See Neyveli Urban Agglomeration.		
9	III	Nellikuppam (M)	Sugar	Sweets	..
10		Neyveli	See Neyveli Urban Agglomeration.		
		Neyveli Urban Agglomeration	See Constituent Units.		
	V	Gengaikondan (GP) ..	..	.	..
	VI	Melpathi (GP)	..	..	..
	II	Neyveli (TC)	Electricity	Electricity	Machinaries
11	III	Panruti (M) . ..	..	Cashewnut	..
12	III	Porto novo (NP)	Salt	Fish	..
13	V	Thorapadi (NP)	Lungies	..	Yarn for lungies
14	II	Tindivanam (M)	Bricks	Salt	Fertilizer
15	III	Tirukkoyilur (NP)	Soapnut powder	Rice	..
16	II	Villupuram (M)	Vanaspathi	Bonemeal	Soyabean oil
17	III	Vriddhachalam (M)	Ceramic articles	Groundnut	Blackgram

Table 14 furnishes the items of most important commodities manufactured, exported and imported in the towns of South Arcot district.

SECTION 1.

VILLAGE DIRECTORY.

NOTE EXPLAINING THE CODES USED IN VILLAGE DIRECTORY

NA—Information not available.

Educational :

P—Primary or Elementary School.
M—Junior Secondary or Middle School.
H—Matriculation or Secondary School.
PUC—Higher Secondary/Intermediate/Pre-University/Junior College.
C—College, Any College, (Graduate level and above) like Arts, Science, Commerce, etc.
I—Industrial School.
Tr.—Training School.
AC—Adult Literacy Class/Centre.
O—Other educational institutions. These include Sanskrit, Pathshala, Senior Basic School, Makhtab, etc.

Medical :

H—Hospital.
MCW—Maternity and Child Welfare Centre.
MH—Maternity Home.
CWC—Child Welfare Centre.
HC—Health Centre.
PHC—Primary Health Centre.
PHS—Primary Health Sub-Centre.
D—Dispensary.
FPC—Family Planning Centre.
TB—T. B. Clinic.
NH—Nursing Home.
RP—Registered Private Practitioner.
SMP—Subsidised Medical Practitioner.
CHW—Community Health Worker.
O—Others.

Drinking water :

T—Tap Water.
W—Well water
TK—Tank water.
TW—Tube Well Water.
HP—Hand Pump.
R—River Water.
F—Fountain Water
C—Canal.
L—Lake.
S—Spring.
N—Nallah.
O—Others.

Post and Telegraph :

PO—Post Office.
TO—Telegraph Office.
PTO—Post and Telegraph Office.
Phone—Telephone connection.
Communications :
BS—Bus.
RS—Railway Station.
NW—Navigable Waterways (including river, canal back-waters etc.).

Approach to village :

PR—Pucca Road.
KR—Kaccha Road.
NR—Navigable River.
NC—Navigable Canal.
NW—Navigable Waterway (other than river or canal).

Power Supply :

ED—Electricity for domestic purpose.
EAG—Electricity for Agriculture.
EO—Electricity for other purposes like Industrial, Commercial, etc.
EA—Electricity for all purposes listed above.

Irrigated by source :

G.C.—Government Canal.
PC—Private Canal.
W —Well (without electricity).
WE —Well (with electricity).
TW —Tube well (without electricity).
TWE —Tube well (with electricity).
TK —Tank.
R —River.
L —Lake.
Wf —Water fall.
O —Others.
T —Total.

Other aspects :

N —Copies of the newspapers coming in the village.
M —Motor Cycles/Scooters available in the village.
C—Cars/Jeeps available in the village.
T—Tractors available in the village.

—No facility available.
.. Nil particulars.

1. GINGEE TALUK.

ALPHABETICAL LIST OF VILLAGES.

1. GINGEE TALUK.

Serial Number.	*Name of Village.*	*L.C. Number.*
(1)	(2)	(3)
1	Adukkam R.F.	182
2	Agalur	95
3	Alampundi	103
4	Amur	253
5	Anaiyeri	233
6	Anangur	130
7	Anatapuram	230
8	Anattur	126
9	Aniladi	243
10	Anjancheri	149
11	Annamangalam	58
12	Appambattu	195
13	Arkkampundi	39
14	Arugavur	133
15	Attippattu	108
16	Attiyur	192
17	Avalurpet	49
18	Aviyur	131
19	Bharatantangal	115
20	Buderi	62
21	Chellapiratti	98
22	Chinnagaram	64
23	Chinnanolambai	15
24	Chinnaponnanpundi	157
25	Chittamur (Mel)	137
26	Chittarasur	229
27	Chitteri	56
28	Chokkanandal	105
29	Chokkapalam	31
30	Cholangunam	59
31	Dalavalappattu	250
32	Dalavanur	240
33	Damanur	61
34	Devadanampettai	160
35	Devandavadi	9
36	Devanur	54
37	Embalam	77
38	Errambattu	242
39	Ethanemeli	91
40	Eyyal	16
41	Gangapuram	55
42	Gangavaram R.F.	185
43	Gangavaram	186
44	Gingee (Senji)	120
45	Gudalur (Mel)	245
46	Ichchur	86
47	Idaimalai	93
48	Idaippattu	1

GINGEE TALUK
SOUTH ARCOT DISTRICT

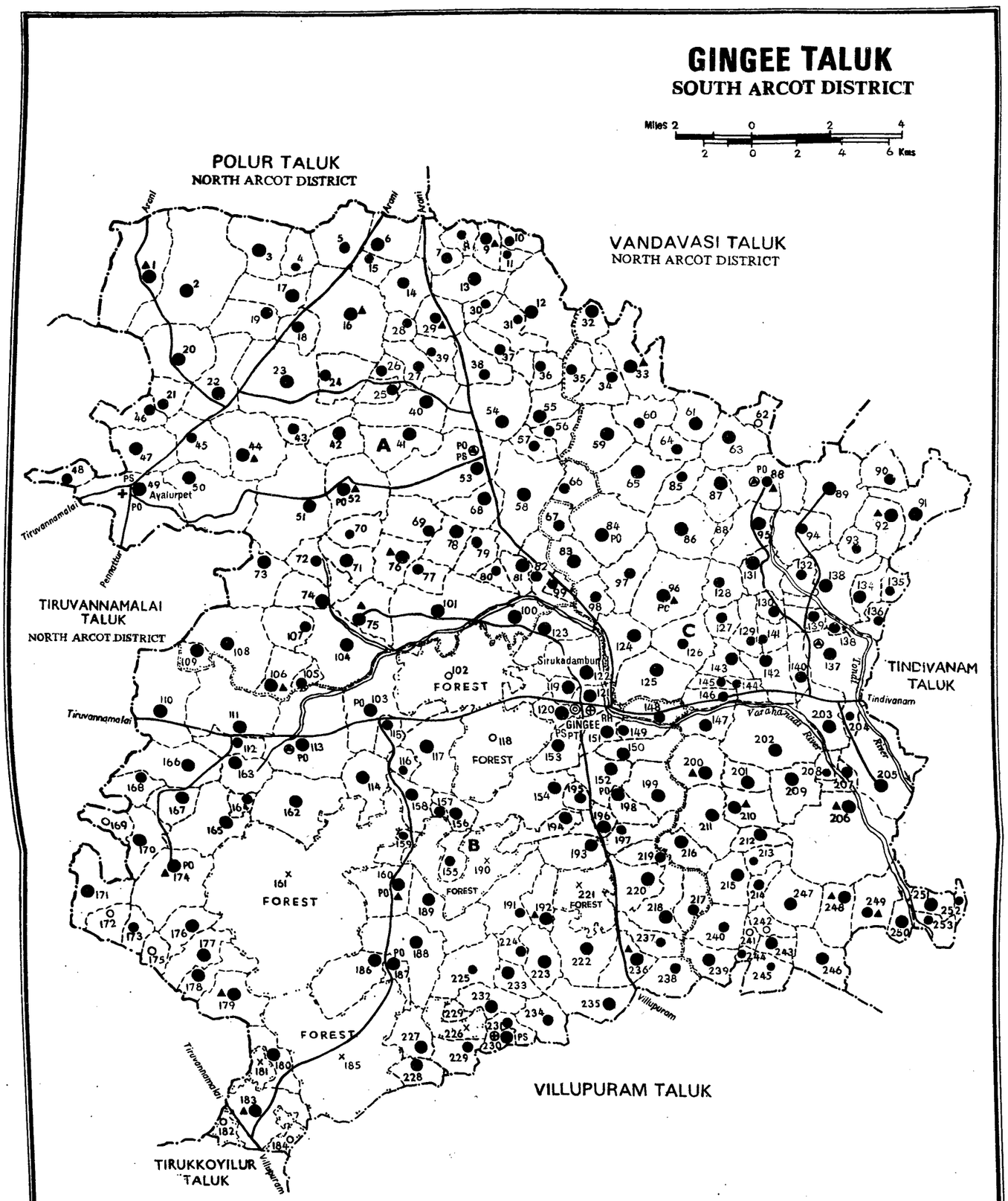

Boundary, District		Villages having Population 1000 - 4999	●
" Taluk		" " 5000 & above	●
" Panchayat union		Uninhabited villages	X
" Village with Location Code Number	228	Important Road	
" Forest		River with stream	
Taluk headquarters	⊙	Post office, Post and Telegraph office	PO . PT
Villages having Population below 200	○	Police station	PS
" " 200 - 499	●	Hospital, Primary health centre, Dispensary, Maternity and Child welfare centre	⊕ ⊕ + ▲
" " 500 - 999	●	Rest house, Travellers bungalow	RH

PANCHAYAT UNIONS

A Melmalaiyanur
B Gingee
C Vallam

● Based upon Survey of India map with the permission of the Surveyor General of India.

© Government of India Copyright, 1985.

ALPHABETICAL LIST OF VILLAGES.

1. GINGEE TALUK.

Serial Number. (1)	Name of Village. (2)	L.C. Number. (3)
49	Idaiyalam (Mel)	150
50	Illodu	84
51	Indirisankuppam	136
52	Irumbili	34
53	Iyyakkunram	76
54	Jambodi	199
55	Jayankondan	152
56	Kadagampundi	197
57	Kadali	81
58	Kadambur	143
59	Kadappanandal	48
60	Kaividantangal	10
61	Kalaiyur	142
62	Kalattambattu	106
63	Kalavay (Mel)	124
64	Kalladikuppam	247
65	Kallalippattu	239
66	Kallappuliyur	33
67	Kamagaram	168
68	Kammandur	209
69	Kammantangal	8
70	Kanakkankuppam	187
71	Kandamanallur	35
72	Kanjur	172
73	Kannalam	68
74	Kappai	216
75	Kappalambadi	22
76	Karai R.F.	221
77	Karai	222
78	Karanai (Mel)	37
79	Kariyamangalam	97
80	Karunguli	85
81	Kattu Chittamur	170
82	Kavarai	196
83	Kilaiyur	207
84	Kilavanpundi	28
85	Kilmalai	231
86	Kilmambattu	214
87	Kodambadi	46
88	Kodudukkankuppam	42
89	Kommedu	217
90	Konai	154
91	Konalur	232
92	Koneerappattu	205
93	Koravanandal	141
94	Kottaippundi	23
95	Kovilpuraiyur	50
96	Krishnapuram	119
97	Kuduvampundi	20

ALPHABETICAL LIST OF VILLAGES.

1. GINGEE TALUK.

Serial Number. (1)	Name of Village. (2)	L.C. Number. (3)
98	Kulappalur	109
99	Kundalambattu	45
100	Kurinjippai	200
101	Kuttappakkam (Mel)	135
102	Madappundi	171
103	Mahadevimangalam	83
104	Mal iyanur (Mel).	52
105	Malavantangal	183
106	Mallirisankuppam	180
107	Manalpadi	158
108	Manandal	73
109	Maniyampattu	208
110	Mannur (Mel)	79
111	Marakkonam	45
112	Maruderi	204
113	Marur	248
114	Mattapparai	250
115	Mattur Tirukkai	233
116	Mavanandal	82
117	Mavattambadi	219
118	Mel Arungunam	107
119	Mel Arungunam	224
120	Melattippakkam	92
121	Melattur	138
122	Melcheri	100
123	Mel Mambattu	70
124	Mel Olakkur	88
125	Minamur	198
126	Modaiyur	202
127	Modippattu	21
128	Mukkunam	87
129	Mullur	225
130	Muttakkadu, R.F.	118
131	Nagalambattu	173
132	Nagandur	249
133	Nallampillaipettal	174
134	Nancipuram	74
135	Nangilikondan	146
136	Nangiyanandal	132
137	Narammangalam	19
138	Narasingarayanpettai	153
139	Nattarammangalam	140
140	Neyampadi	194 a/b
141	Nukanur	196
142	Nemali (Mel)	94
143	Nirperuttagaram	190
144	Nochchilur	98
145	Oddambattu	226
146	Odiyattur	156

ALPHABETICAL LIST OF VILLAGES.

1. Gingee Taluk—*cont.*

Serial Number. (1)	*Name of Village.* (2)	*L.C. Number.* (3)
147	Padipallam, R.F.	190
148	Padippallam	189
149	Pakkam	165
150	Pakkamalai, R.F.	161
151	Palampundi	26
152	Palappattu	220
153	Palavalam	179
154	Pallikulam	134
155	Panappakkam	139
156	Pappambadi (Kil)	212
157	Pappambadi (Mel)	110
158	Pappantangal	30
159	Paraiyanpattu	21
160	Paraiyantangal	25
161	Paruttipuram	5
162	Pasumalaitangal	116
163	Pennagar	65
164	Perampattu	252
165	Periyamur	159
166	Periyanolambai	6
167	Perumpugai	125
168	Perumpundi	60
169	Perungappur	117
170	Peruvalur	12
171	Pettai (Gingee)	166
172	Pinnanur	7
173	Pondai	94
174	Ponnankuppam	228
175	Ponpatti	151
176	Porkunram	80
177	Pottuvay	178
178	Puduppalaiyam	164
179	Puduppattu (Mel)	74
180	Pulinjimalai, R.F.	181
181	Pulippattu	163
182	Pulivandi	234
183	Puttagaram	167
184	Puttur (Ten)	251
185	Puttur (Vada)	129
186	Rajampuliyur	147
187	Sakkirapuram	121
188	Samattankuppam	57
189	Sandisakshi	67
190	Sangilikkuppam	24
191	Sattambadi	40
192	Sattanandal	66
193	Sattapputtur	69
194	Satyamangalam	113

ALPHABETICAL LIST OF VILLAGES.

1. Gingee Taluk—*cont.*

Serial Number. (1)	*Name of Village.* (2)	*L.C. Number.* (3)
195	Semmedu	111
196	Sennalur	155
197	Servilagam	144
198	Settavarai	176
199	Seturayanallur	128
200	Sevalambadi (Kil)	36
201	Sevalambadi (Mel)	17
202	Sevalapurai	101
203	Sevur (Mel)	206
204	Sindagampundi	27
205	Sindippattu	45
206	Singavaram	123
207	Sirudalaipundi	41
208	Sirukadambur	122
209	Sirunampundi	194
210	Siruvadi, R.F.	102
211	Sittampundi	193
212	Siyappundi	72
213	Sorattupperiyankuppam	162
214	Sorattur	211
215	Tachchambattu	191
216	Tadagam	177
217	Tadanguppam	169
218	Taiyur	210
219	Talankunram	20
220	Tandavasamudram	188
221	Tandavasamudram R.F.	226
222	Tayanur	51
223	Tenpalai	104
224	Teppirambattu	3
225	Tenpuduppattu	218
226	Thurinjikadu R.F.	184
227	Tiruvadikkunram	237
228	Tiruvambattu	215
229	Tondur	63
230	Torappadi	71
231	Tuduppakkam	201
232	Turinjippundi	78
233	Tuttippattu	227
234	Udaiyantangal	32
235	Uliyambattu	175
236	Unnamandal	18
237	Uranittangal	148
238	Vadapalai	75
239	Vadataram	213
240	Vadavanur	145
241	Vadavetti	38
242	Vaduganpundi	47

ALPHABETICAL LIST OF VILLAGES.

1. GINGEE TALUK—*cont.*

Serial Number. (1)	*Name of Village.* (2)	*L.C. Number.* (3)
243	Vailamur (Kil)	246
244	Vailamur (Mel)	2
245	Valatti	53
246	Vallam	203
247	Vanakkambadi	99
248	Varikkal	223
249	Vauvalkunram	244
250	Vilvamadevi	241
251	Viramanallur	112
252	Viramanur	89
253	Virpattu	127

VILLAGE DIRECTORY STATEMENT

VILLAGE DIRECTORY.

AMENITIES AND LAND USE.

1. GINGEE TALUK.

Amenities available if not available within the village, a dash (—) is shown in the column and next to it in brackets, the distance in broad ranges viz.(—5 kms. 5—10 kms. and 10+kms. of the nearest place where the facility is available is given).

Location code Number.	*Name of Village.*	*Total area of the Village (in hectares).*	*Total population and number of Households.*	*Educational.*	*Medical.*	*Drinking water. (potable).*	*Post and Telegraph.*	*Day or days of the market/ hat, if any.*	*Communications (Bus stop Railway Station, Waterway).*
(1)	(2)	(3)	(4)	(5)	(6)	(7)	(8)	(9)	(10)
1	Idaipattu	1,077.32	4,138 (811)	P(4)	MCW (1)	W, T	PO	—(5—10kms.)	BS
2	Vailamur (Mel)	1,535.89	3,140(690)	P(2)	—(5—10kms.)	W, TK	PO	—(5—10kms.)	BS
3	Teppirambattu	466.22	1,618(335)	P(1)	—(5—10kms.)	W, TK	PO	—(5—10kms.)	BS
4	Nandipuram	243.52	255 (58)	—(5—10kms)	—(5—10kms.	W	—(5—10kms)	—(5—10kms.)	—(5—10kms.)
5	Paruttipuram	531.89	693(150)	P(1)	—(5—10kms.)	W	PO	—(5—10kms)	BS
6	Periyanolambai	409.53	1,811(362)	P(1)	—(—5kms.)	W	PO	—(—5kms.)	BS
7	Pinnanur	277.51	608(132)	—(—5kms)	—(—5kms.)	W	—(—5kms.)	—(—5kms.)	—(—5kms.)
8	Kammantangal	176.40	242(55)	P(1)	—(—5kms.)	W	—(—5kms.)	—(—5kms.)	—(—5kms.)
9	Devandavadi	196.48	533(100)	P(1)	—(5–10kms.)	W	—(5–10kms.)	—(5–10kms.)	—(5–10kms.)
10	Kaivaidantangal	140.34	358(73)	—(5–10kms)	—(5–10kms.)	W	—(5–10kms.)	—(5–10kms.)	—(5–10kms.)
11	Modippattu	107.27	305(70)	P(1)	—(5–10kms.)	W	—(5–10kms.)	—(5–10kms.)	—(5–10kms.)
12	Peruvalur	793.63	2,746(591)	P(1), M(1) H(1)	MCW(1)	W, H.P	PO	—(5–10kms)	BS
13	Marakkonam	432.06	1,288(298)	P(1)	—(5–10Kms.)	W	—(5–10kms.)	—(5–10kms.)	—(5–10kms.)
14	Nemali (Mel.)	424.92	933(195)	P(1)	—(10+Kms.)	W	—(10+Kms.)	—(10+Kms.)	—(10+Kms.)
15	Chinnanolambai	195.60	457(101)	—(5–10kms.)	—(5–10Kms.)	W	—(5–10kms.)	—(5–10Kms.)	—(5–10Kms.)
16	Eyyal	1,109.91	2,248(488)	P(1) M(1)	MCW(1)	W, TK	PO	—(5–10Kms.)	BS
17	Sevalambadi (Mel.) ..	436.65	1,895(402)	P(2)	—(5–10Kms.)	W	—(5–10Kms.)	—(5–10Kms.)	—(5–10Kms.)
18	Unnamandal	251.38	966(219)	P(1)	—(5–10Kms.)	W	—(5–10Kms.)	—(5–10Kms.)	—(5–10Kms.)
19	Naranamangalam ..	375.25	665(152)	P(1)	—(5–10Kms.)	W	—(5–10Kms.)	—(5–10Kms.)	BS
20	Talankunram	666.70	1,641(351)	P(1)	—(5–10Kms.)	W	—(5–10Kms.)	—(5–10Kms.)	—(5–10Kms.)
21	Paraiyanpattu	217.20	681(145)	P(1)	—(5–10Kms.)	W	—(5–10Kms.)	—(5–10Kms.)	—(5–10Kms.)

VILLAGE DIRECTORY.

AMENITIES AND LAND USE.

1, GINGEE TALUK

Location code Number.	Name of Village.	Approach to Village.	Nearest town and distance (in kms.).	Power supply.	Staple food.	Land use (i.e., area under different types of land use in hectares rounded upto two decimal places). Forest.	Irrigated by source.	Un-irrigated.	Cultu-rable waste (including gauchar and groves.)	Area not available for culti-vation	Remarks including any place of religious, historical or archaeolo-gical interest.
(1)	(2)	(11)	(12)	(13)	(14)	(15)	(16)	(17)	(18)	(19)	(20)
1	Idaippattu	KR	Polur (21)	ED, EAg.	Rice and Ragi.	..	T 397.00 W 117.00 TK 256.00 WE 24.00	409.00	10.00	261.32	N-2. C-1, T-2
2	Vailamur (Mel).	KR	Polur (22)	ED, EAg.	Rice and Ragi.	..	T 298.00 W 76.00 TK 196.00 WE 26.00	981.00	5.00	251.89	..
3	Teppirambattu	KR	Polur (25)	ED, EAg.	Rice and Ragi.	..	T 128.00 W 49.00 TK 63.00 WE 16.00	172.00	63.00	103.22	
4	Nandipuram	KR	Polur (26)	ED, EAg.	Rice and Ragi.	..	T 48.00 W 21.00 TK 20.00 WE 7.00	173.00	..	22.52	
5	Paruttipuram	KR	Polur (29)	ED, EAg.	Rice and Ragi.	..	T 114.00 W 46.00 TK 53.00 WE 15.00	357.00	2.00	58.89	N-1, M-2.
6	Periyanolambai	KR	Polur (28)	ED, EAg.	Rice and Ragi.	..	T 80.00 W 35.00 TK 33.00 WE 12.00	238.00	4.00	87.53	..
7	Pirunur	KR	Polur (28)	ED, EAg.	Rice and Ragi.	..	T 53.00 W 22.00 TK 24.00 WE 7.00	151.00	1,00	72.51	..
8	Kanimantangal	KR	Polur (27)	ED, EAg.	Rice and Ragi.	..	T 38.00 W 10.00 TK 24.00 WE 4.00	69.00	2.00	67.40	
9	Devandavadi	KR	Poulr (28)	ED, EAg.	Rice and Ragi.	..	T 70.00 W 11.00 TK 55.00 WE 4.00	65.00	..	61.48	..
10	Kavidantangal	KR	Polu (29)	ED, EAg.	Rice and Ragi.	..	T 28.00 W 12.00 TK 13.00 WE 3.00	96.00	..	16.34	..
11	Mudippattu	KR	Polur (29)	ED, EAg.	Rice and Ragi.	..	T 35.00 W 7.00 TK 26.00 WE 2.00	45.00	..	27,27	..
12	Peruvalur	KR	Polur (32)	ED, EAg.	Rice and Ragi.	..	T 158.00 W 61.00 TK 77.00 WE 20.00	523.00	3.00	109.63	N-5.
13	Marakkonam	KR	Polur (29)	ED, EAg.	Rice and Ragi	..	T 105.00 W 47.00 TK 43.00 WE 15.00	224.00	2.00	101.06	N-2, M-2.
14	Nemali (Mel)	KR	Polur (30)	ED, EAg.	Rice and Ragi.	..	T 79.00 W 32.00 TK 37.00 WE 10.00	275,00	3.00	67.92	..
15	Chinnanolambai	KR	Polur (29)	ED, EAg.	Rice and Ragi.	..	T 52.00 W 19.00 TK 27.00 WE 6.00	110.00	1.00	32.60	..
16	Eyyal	KR	Polur (32)	ED, EAg.	Rice and Ragi.	..	T 286.00 W 83.00 TK 176.00 WE 27.00	650.00	3.00	170.91	N-1.
17	Sevalambadi (Mel.)	KR	Polur (27)	ED, EAg.	Rice and Ragi.	..	T 141.00 W 28.00 TK 103.00 WE 10.00	160.00	..	135.65	..
18	Unnamandal	KR	Polur (29)	ED, EAg.	Rice and Ragi.	..	T 110.00 W 45.00 TK 50.00 WE 15.00	107.00	2.00	32.38	..
19	Nuranamangalam	PR	Polur (28)	ED, EAg.	Rice and Ragi.	..	T 98.00 W 25.00 TK 65.00 WE 8.00	209.00	1.00	67.25	N-1.
20	Talinkunram	KR	Polur (25)	ED, EAg.	Rice and Ragi.	..	T 130.00 W 47.00 TK 67.00 WE 16.00	426.00	..	110.70	N-2.
21	Pandiyanpattu	KR	Tiruvannamalai (26)	ED, EAg.	Rice and Ragi.	..	T 40.00 W 18.00 TK 16.00	155.00	1.00	21.20	..

VILLAGE DIRECTORY

AMENITIES AND LAND USE

1. GINGEE TALUK.

Amenities available (if not available within the village, a dash (—) is shown in the column and next to it in brackets, the distance in broad ranges, viz.—5 kms. 5—10 kms. and 10 + kms. of the nearest place where the facility is available is given).

Location code Number.	Name of Village.	Total area of the Village (in hectares).	Total population and number of Households.	Educational.	Medical.	Drinking water (potable).	Post and Telegraph.	Day or days of the market/hat, if any.	Communications (Bus stop, Railway Station, Waterway).
(1)	(2)	(3)	(4)	(5)	(6)	(7)	(8)	(9)	(10)
22	Kappalambadi	577.21	1,638(364)	P(1) M(1)	—(5-10Kms.)	W	PO	—(5-10Kms.)	BS
23	Kottaippundi	1,141.79	3,296(738)	P(1) M(1)	—(5-10Kms.)	TW, TK	PO	—(5-10Kms.)	BS
24	Sangilikkuppam	445.80	674(150)	P(1)	—(10+Kms.)	W	—(10+Kms.)	—(10+Kms.)	—(10+Kms)
25	Paraiyantangal	186.05	505(119)	P(1)	—(10+Kms)	W	—(10+Kms)	—(10+Kms)	—(10+Kms)
26	Palampundi	122.91	524(121)	P(1)	—(10+Kms)	W	—(10+Kms)	—(10+Kms)	—(10+Kms)
27	Sindagampundi	256.26	513(110)	P(1) M(1)	—(5 - 10Kms)	W	—(5-10Kms)	—(5-10Kms)	—(5-10Kms)
28	Kilavanpundi	146.51	489 (110)	P(1)	—(10+kms)	W	—(10+kms)	—(10+kms)	—(10+kms)
29	Kuduvampundi	320.93	963 (235)	P(1) M(1)	—(5-10 kms)	W,TK	—(5—10kms)	—(5—10kms)	—(5-10 kms)
30	Pappantangal	140.17	300 (74)	—(—5 kms)	—(—5 kms)	W	—(5—10kms)	—(5—10kms)	—(5— 10kms)
31	Chokkapalam	321.20	447 (95)	—(—5kms)	—(5—10 kms)	W	—(5—10 kms.)	—(5—10kms)	—(5—10kms)
32	Udaiyantangal	297.07	1,115 (231)	P(1)	—(10+kms.)	W, TK	—(10+kms.)	—(10+kms.)	—(10+kms.)
33	Kallappuliyur	668.06	1,605 (366)	P(1), M(1), H(1).	MCW (1)	W, HP	PO	—(10+kms.)	—(10+kms)
34	Irumbili	268.34	722 (153)	P(1)	—(10+kms.)	W,TK	—(10+kms.)	—(10+kms.)	—(10+kms)
35	Kandamarallur	249.45	849 (177)	P(1)	—(10+kms.)	W, TK	—(10+kms.)	—(10+kms.)	—(10+kms)
36	Sevalambadi (Kil), ..	193.97	635 (141)	P(1)	—(5—10kms.)	W	—(5—10kms.)	—(5—10kms.)	—(5—10kms)
37	Karanai (Mel,)	307.61	671 (143)	P(1)	—(5-10kms.)	W	—(5—10kms.)	—(5—10kms.)	—(5—10kms)
38	Vadavetti	370.85	508 (120)	P(1)	—(5-10 kms.)	W	—(5—10kms.)	—(5—10kms.)	—(5—10kms.)
39	Arkkampundi	191.91	337 (80)	P(1)	— (5-10kms.)	W	—(5—10kms.)	—(5—10kms.)	—(5—10kms)
40	Sattambadi	642.97	1,710 (390)	P(1), M(1)	—(10+kms.)	W, TK	PO	—(10+kms.)	—(10+kms)
41	Sirudaleipundi	460.94	2,266 (468)	P(1)	—(5-10 kms.)	TK	—(5—10kms.)	—(5—10kms.)	—(5—10kms)
42	Kodudukkankuppam .	353.28	1,328 (313)	P(1)	—(10+kms.)	W	—(10+kms.)	—(10+kms.)	—(10+kms)
43	Sindippattu	149.64	633 (150)	P(1)	—(10+kms.)	W	—(10+kms.)	—(10+kms.)	—(10+kms)
44	Nochchilur	649.72	2,795 (626)	P(1)	—(10+kms.)	W	PO	—(10+kms.)	—(10+kms)
45	Kundalampattu	493.93	858 (159)	P(1)	—(10+kms.)	W, TK	PO	—(10+kms.)	—(10+kms)
46	Kodambadi	290.69	733 (158)	P(1)	—(—5kms.)	W	—(—5kms.)	—(—5kms.)	—(— 5kms.)

VILLAGE DIRECTORY.

AMENITIES AND LAND USE

1. GINGEE TALUK.

Location code Number.	Name of Village.	Approach to Village.	Nearest town and distance (in kms.).	Power supply.	Staple food.	Land use (i.e., area under different types of land use in hectares rounded upto two decimal places). Forest.	Irrigated by source.	Un-irrigated.	Cultu-rable waste (including gauchar and groves.)	Area not available for culti-vation	Remarks including any place of religious historical or archaeo-logical interest.
(1)	(2)	(11)	(12)	(13)	(14)	(15)	(16)	(17)	(18)	(19)	(20)
22	Kappalambadi	PR	Tiruvannamalai (29)	ED, EAg.	Rice and Ragi	..	T 120.00 W 43.00 TK 62.00 WE 15.00	345.00	7.00	105.21	N-3.
23	Kottaippundi	KR	Tiruvannamalai (31)	EC, EAg.	Rice and Ragi	..	T 151.00 WE 11.00 TK 108.00 W 32.00	741.00	12.00	237.79	..
24	Sangilikkuppam ..	KR	Tiuvannamalai (32)	ED, EAg.	Rice and Ragi	..	T 85.00 W 43.00 TK 28.00 WE 14.00	320.00	1.00	39.80	..
25	Paraiyantangal	KR	Tiruvannamalai (34)	ED, EAg.	Rice and Ragi.	..	T 57.00 W 18.00 TK 33.00 WE 6.00	90.00	..	39.05	..
26	Palampundi	KR	Tiruvannamalai (34)	ED, EAg.	Rice and Ragi	..	T 33.00 W 14.00 TK 14.00 WE 5.00	75.00	..	14.91	..
27	Sindagampundi	KR	Tiruvannamalai (35)	ED. EAg.	Rice and Ragi	..	T 70.00 W 23.00 TK 39.00 WE 8.00	165.00	..	21.26	..
28	Kilavanpundi	KR	Tiruvannamalai (35)	ED, EAg.	Rice and Ragi	..	T 48.00 W 14.00 TK 29.00 WE 5.00	65.00	2.00	31.51	N1
29	Kuduvampundi	KR	Tiruvannamalai (35)	ED, EAg.	Rice and Ragi	..	T 64.00 W 29.00 TK 26.00 WE 9.00	224.00	1.00	31.93	N2, M2.
30	Pappantangal	KR	Polur (29)	ED, EAg.	Rice and Ragi	..	T 31.00 W 17.00 TK 22.00	80.00	1.00	28.17	N1
31	Chokkapalam	KR	Polur (32)	ED, EAg.	Rice and Ragi	..	T 94.00 W 22.00 TK 65.00 WE 7.00	208.00	1 00	18.20	..
32	Udaiyantangal	KR	Vandavasi (21) ..	ED,EAg.	Rice and Ragi	..	T 18.00 TK 18.00	275.00	1.00	3.07	..
33	Kallappaliyur	KR	Vandavasi (22) ..	ED, EAg.	Rice and Ragi	..	T 103.00 W 3.00 TK 100.00	380.00	20.00	165.06	N2
34	Irumbili	KR	Vandavasi (22) ..	ED, EAg.	Rice and Ragi	..	T 58.00 TK 58.00	205.00	..	5.34	..
35	Kandamanallur	KR	Vandavasi (23) ..	ED, EAg.	Rice and Ragi	..	T 23.00 W 7.00 TK 16.00	220.00	1.00	5.45	..
36	Sevalambadi (Kil) ..	KR	Vadnavasi (23) ..	ED, EAg.	Rice and Ragi	..	T 34.00 TK 34.00	130.00	1.00	28.97	..
37	Karani (Mel)	KR	Polur (33)	ED, EAg.	Rice and Ragi	..	T 78.00 TK 78.00	119.00	1.00	109.61	..
38	Vadavetti	KR	Polur (34)	ED, EAg.	Rice and Ragi	..	T 79.00 W 1.00 TK 78.00	252.00	..	39.85	..
39	Arkkampundi	KR	Tiruvannamalai (36).	ED EAg.	Rice and Ragi	..	T 50.00 W 16.00 TK 29.00 WE 5.00	112.00	2.00	27.91	N1
40	Settambadi	KR	Tiruvannamalai (36)	ED, EAg.	Rice and Ragi	..	T 149.00 W 58.00 TK 71.00 WE 20.00	410.00	2.00	81.97	N3, C4, T1.
41	Sirudalaipundi	KR	Tiruvannamalai (35).	ED, EAg.	Rice and Ragi	..	T 70.00 W 8.00 TK 59.00 WE 3.00	245.00	2.00	143.94	N1
42	Kodudukkankuppam ..	KR	Tiruvannamalai (32).	ED, EAg.	Rice and Ragi	..	T 30.00 W 6.00 TK 24.00	210.00	..	113.28	N1
43	Sindippattu	KR	Tiruvannamalai (31).	ED, EAg.	Rice and Ragi	..	T 20.00 TK 20.00	75.00	10.00	44.64	..
44	Nochchilur	KR	Tiruvannamalai (26).	ED, EAg.	Rice and Ragi	..	T 125.00 TK 80.00 W 34.00 WE 11.00	243.00	2.00	279.72	N2
45	Kandalambattu	KR	Tiruvannamalai (24).	ED, EAg.	Rice and Ragi	..	T 73.00 W 29.00 TK 35.00 WE 9.00	224.00	..	196.93	N5
46	Kodambadi	KR	Tiruvannamalai (26).	ED, EAg.	Rice and Ragi	..	T 65.00 W 23.00 TK 35.00 WE 7.00	186.00	..	39.69	N2

VILLAGE DIRECTORY.

AMENITIES AND LAND USE

1. GINGEE TALUK.

Location code Number.	Name of Village.	Approach to Village.	Nearest town and distance (in kms.).	Power supply.	Staple food.	Land use (i.e., area under different types of land use in hectares rounded upto two decimal places). Forest.	Irrigated by source.	Un-irrigated.	Cultu-rable waste (including gauchar and groves).	Area not available for culti-vation.	Remarks including any place of religious historical or archaeo-logical interest.
(1)	(2)	(11)	(12)	(13)	(14)	(15)	(16)	(17)	(18)	(19)	(20)
47	Vadugapundi	KR	Tiruvannamalai (23)	ED, EAg.	Rice and Ragi	..	T 186.00 W 38.00 TK 135.00 WE 13.00	138.00	..	147.62	..
48	Kadappanandal	KR	Tiruvannamalai (19).	ED, EAg.	Rice and Ragi	..	T 29.00 W 8.00 TK 18.00 WE 3.00	115.00	..	41.55	N1
49	Avalurpet	PR	Tiruvannamalai (21).	ED, EAg.	Rice and Ragi	..	T 176.00 W 107.00 TK 33.00 WE 36.00	458.00	4.00	319.60	N2b, C2, M8.
50	Kovilpuraiyur	PR	Tiruvannamalai (23).	ED, EAg.	Rice and Ragi	..	T 69.00 W 18.00 TK 45.00 WE 6.00	351.00	2.00	430.60	N3
51	Tayanur	KR	Tiruvannamalai (27)	ED, EAg.	Rice and Ragi	..	T 183.00 W 35.00 TK 137.00 WE 11.00	486.00	1.00	477.94	N3, M-2, T-2.
52	Maliyanur (Mel) ..	PR	Tiruvannamalai (29)	ED, EAg.	Rice and Ragi	..	T 104.00 W 27.00 TK 68.00 WE 9.00	330.00	..	216.99	N27, C1.
53	Valatti	PR	Tiruvannamalai (35).	ED, EAg.	Rice and Ragi	..	T 118.00 W 21.00 TK 90.00 WE 7.00	545.00	2.00	360.22	N5, T1 M4.
54	Devanur	PR	Vandavasi (28)	ED, EAg.	Rice and Ragi	..	T 36.00 W 17.00 TK 14.00 WE 5.00	375.00	1.00	351.00	N1
55	Gangapuram	PR	Vandavasi (27)	ED. EAg.	Rice and Ragi	..	T 62.00 W 19.00 TK 37.00 WE 6.00	164.00	..	38.32	N1
56	Chitteri	PR	Vandavasi (27)	ED. EAg.	Rice and Ragi	..	T 49.00 W 18.00 TK 25.00 WE 6.00	110.00	..	28.23	..
57	Samattankuppam ..	PR	Vandavasi (27)	ED, EAg.	Rice and Ragi	..	T 53.00 W 5.00 TK 48.00	90.00	..	49.69	..
58	Annamangalam	KR	Vandavasi (37)	ED, EAg.	Rice and Ragi	..	T 84.00 TK 81.00 WE 3.00	220.00	2.00	555.69	N2, T1
59	Cholangunam .. .	KR	Vandavasi (25)	ED, EAg.	Rice and Ragi	..	T 71.00 W 15.00 TK 56.00	378.00	12.00	104.25	.
60	Perumpundi . .	KR	Vandavasi (24)	ED, EAg.	Rice and Ragi	.	T 66.00 W 21.00 TK 39.00 WE 6.00	106.00	.	194.71	..
61	Damanur . . .	KR	Vandavasi (25)	ED, EAg.	Rice and Ragi	.	T 95.00 W 40.00 TK 42.00 WE 13.00	89.00	10.00	141.96	..
62	Buderi	KR	Vandavasi (20)	ED, EAg.	Rice and Ragi	..	T 62.00 W 22.00 TK 33.00 WE 7.00	75.00	.	59.71	..
63	Tondur . . .	KR	Vandavasi (22)	ED, EAg.	Rice and Ragi	.	T 97.00 W 19.00 TK 72.00 WE 6.00	161.00	40.00	160.79	N1, T1
64	Chinnagaram . .	KR	Vandavasi (26)	ED, EAg.	Rice and Ragi	.	T 50.00 W 4.00 TK 46.00	106.00	..	119.58	..
65	Pennagar	KR	Vandavasi (27)	ED, EAg.	Rice and Ragi	..	T 133.00 W 25.00 TK 108.00	130.00	30.00	340.99	N2, T1
66	Sattanandal . .	KR	Vandavasi (30)	ED, EAg.	Rice and Ragi	..	T 38.00 W 7.00 TK 31.00	120.00	..	84.36	..
67	Sendisakshi	KR	Vandavasi (32)	ED, EAg.	Rice and Ragi	.	T 49.00 W 11.00 TK 35.00 WE 3.00	69.00	..	87.67	..
68	Kannalam	KR	Tiruvannamalai (35).	ED, EAg.	Rice and Ragi	.	T 66.00 W 2.00 TK 64.00	159.00	..	123.76	.
69	Sattapputtur	KR	Tiruvannamalai (32).	ED, EAg.	Rice and Ragi	.	T 37.00 W 12.00 TK 21.00 WE 4.00	219.00	2.00	150.04	.

VILLAGE DIRECTORY.
AMENITIES AND LAND USE
1. GINGEE TALUK.

Amenities available (if not available within the village, a dash (—) is shown in the column and next to it in brackets, the distance in broad ranges viz.—5 kms. 5—10 kms. and 10+kms. of the nearest place where the facility is available is given).

Location code Number.	Name of Village.	Total area of the Village (in hectares).	Total population and Number of Households.	Educational.	Medical.	Drinking water (potable).	Post and Telegraph	Day or days of the market/hat, if any.	Communications (Bus stop, Railway station waterway)
(1)	(2)	(3)	(4),	(5)	(6)	(7)	(8)	(9)	(10)
47	Vaduganpundi	471.62	1,297 (279)	P(1)	—(—5kms.)	W	—(—5kms.)	—(—5kms.)	—(—5kms.)
48	Kadappanandal	185.55	620 (133)	P(1)	—(—5kms.)	W	—(—5kms.)	—(—5kms.)	—(—5kms.)
49	Avalurpet	957.60	5,947 (1,308)	P(2), M(1), H(1), PUC(1).	HC(1), H(1)	W, TK	PTO	Wednesday	BS
50	Kovilpuraiyur	852.60	3,184 (712)	P(1)	—(10+kms.)	W	PO	—(10+kms.)	BS
51	Tayanur	1,147.94	2,206 (499)	P(1)	—(10+kms.)	W	PO	—(10+kms.)	BS
52	Malaiyanur (Mel) ..	650.99	4,507 (920)	P(1), M(1), H(1), PUC (1).	MCW(1)	W, HP, TK	PTO, Phone	—(10+kms.)	BS
53	Valatti	1,025.22	3,233 (726)	P(1), M(1), H(1).	PHC (1)	TW, HP	PTO, Phone	Sunday	BS
54	Devanur	763.00	1,693 (365)	P(1), M(1)	—(10+kms.)	W, HP	PO	—(10+kms.)	BS
55	Gangapuram	264.32	1,037 (208)	P(1)	—(10+kms.)	W, TK	—(10+kms.)	—(10+kms.)	—(10+kms.)
56	Chitteri	187.23	672 (126)	P(1)	—(10+kms.)	W, HP	—(10+kms.)	—(10+kms.)	BS
57	Semattankuppam ..	192.60	595 (130)	P(1)	—(10+kms.)	W	—(10+kms.)	—(10+kms.)	BS
58	Annamangalam	861.69	2,264 (544)	P(1), M(1), H(1).	—(5—10kms.)	W,HP	PO	—(5—10kms.)	BS
59	Cholangunam	565.25	1,774 (337)	P(1)	—(10+kms.)	W, HP	PO	—(10+kms.)	—(10+kms.)
60	Perumpundi	366.71	893 (192)	P(1)	—(10+kms.)	W, TK	—(10+kms.)	—(10+kms.)	—(10+kms.)
61	Damanur	335.96	1,071 (263)	P(1)	—(10+kms.)	W, TK	PO	—(10+kms.)	—(10+kms.)
62	Buderi	196.71	89 (21)	—(10+kms.)	—(10+kms.)	W	—(10+kms.)	—(10+kms.)	—(10+kms.)
63	Tondur	458.79	1,255 (263)	P(1)	—(10+kms.)	W	—(10+kms.)	—(10+kms.)	—(10+kms.)
64	Chinnagaram	275.58	810 (183)	P(1)	—(10+kms.)	W, TK	—(10+kms.)	—(10+kms.)	—(10+kms.)
65	Pennagar	633.99	1,999 (432)	P(2)	—(10+kms.)	W, TK	PO	—(10+kms.)	—(10+kms)
66	Sattanandal	242.36	886 (195)	P(1)	—(10+kms.)	W	—(10+kms.)	—(10+kms.)	—(10+kms.)
67	Sandisakshi	205.67	598 (124)	P(1)	—(10+kms.)	W	—(10+kms.)	—(10+kms.)	—(10+kms.)
68	Kannalam	348.76	1,842 (402)	P(1)	—(10+kms.)	W	—(10+kms.)	—(10+kms.)	BS
69	Sattappuitur	408.04	577 (119)	P(1)	—(10+kms.)	W	—(10+kms.)	—(10+kms.)	BS

VILLAGE DIRECTORY.

AMENITIES AND LAND USE

1. GINGEE TALUK.

Amenities available (if not available within the village, a dash (—) is shown in the column and next to it in brackets, the distance in broad ranges viz.—5 kms. 5—10 kms. and 10 + kms. of the nearest place where the facility is available is given].

Locatinn code Number.	Name of Village	Total area of the village. (in hectares).	Total population and number of households.	Educational.	Medical.	Drinking water (potable).	Post and Telegraph.	Day or days of the market/hat, if any.	Communications (Bus stop, Railway Station, Waterway).
(1)	(2)	(3)	(4)	(5)	(6)	(7)	(8)	(9)	(10)
70	Melamambattu	263.72	390 (80)	P(1)	—(10+kms.)	W	—(10+kms.)	—(10+kms.)	BS
71	Torappadi	293.18	1,013 (258)	P(1)	—(10+kms.)	W, TK	PO	—(10+kms.)	BS
72	Siyappundi	236.29	586 (116)	P(1)	—(10+kms.)	W	—(10+kms.)	—(10+kms.)	—(10+kms.)
73	Manandal	500.90	1,452 (328)	P(1)	—(10+kms.)	W	PO	—(10+kms.)	—(10+kms.)
74	Puduppattu (Mel) ..	426.71	1,338 (297)	P(1)	—(10+kms.)	W, TK.	—(10+kms.)	—(10+kms.)	—(10+kms.)
75	Vadapalai	424.73	1,244 (277)	P(1)	MCW(1)	W, TK.	—(10+kms.)	—(10+kms.)	BS
76	Iyyakkunram	347.20	1,524 (335)	P(1)	MCW(1)	W, TK.	PO	—(5—10kms.)	BS
77	Embalam	203.51	801 (169)	P(1)	—(5—10kms.)	W, TK	—(5—10kms.)	—(5—10kms.)	BS
78	Turinjippundi	276.45	1,194 (273)	P(1), M(1)	MH(1)	W	—(5—10kms.)	—(5—10 kms.)	BS
79	Mannur (Mel)	265.55	705 (151)	P(1)	—(5—10 kms.)	W, TK.	PO	—(5—10kms.)	BS
80	Porkunram	132.72	238 (43)	P(1)	—(10+ kms.)	W	—(10+kms.)	—(10+kms.)	—(5—10kms)
81	Kadali	165.32	1,374 (293)	P(2), M(1)	—(5—10 kms.)	W, TK.	PO	—(5—10kms)	BS
82	Mavanandal	275.89	818 (181)	P(1) M(1).	—(5—10 kms.)	W	PO	—(5—10kms.)	BS
83	Mahadevimangalam ..	304.14	1,058 (205)	P(1)	—(10+kms.)	W	PO	—(10+kms.)	—(10+kms)
84	Ilodu	686.28	2,039 (454)	P(2), M(1), H(1).	MCW(1)	T, TK.	PTO	—(10+kms.)	—(10+kms)
85	Karunguli	218.19	750 (141)	P(1)	—(10+ kms.)	W	—(10+kms.)	—(10+kms.)	—(10+kms)
86	Ichchur	579.92	1,924 (384)	P(1)	—(5—10 kms.)	W	PO	—(5+10kms.)	BS
87	Mukkunam	295.40	857 (174)	P(1)	RP(1)	W	—(10+kms.)	—(10+kms.)	—(10+kms)
88	Mel Olakkur	230.46	2,384 (518)	P(1), M(1), H(1).	MCW(1)	W. TK	PO	Tuesday	BS
89	Vinnamur	723.85	2,685 (544)	P(1), M(1), H(1).	—(10+kms.)	TK, W	PO	—(10+kms.)	—(10+ kms)
90	Nirpenuttagaram	315.57	865 (186)	P(1), M(1), H(1).	—(10+kms.)	W, HP	—(10+kms.)	—(10+kms.)	—(10+kms)
91	Ethanemeli	691.69	1,726 (398)	P(1),	—(10+Kms.)	W, TK	—(10+Kms.)	—(10+Kms.)	—(10+Kms.)
92	Melattippakkam	364.00	1,118 (254)	P(1), M(1),	MCW(1)	W, TK	PO	—(10+Kms.)	—(10+Kms.)

VILLAGE DIRECTORY.

AMENITIES AND LAND USE.

1. GINGEE TALUK.

Location code Number.	Name of Village.	Approach to Village.	Nearest town and distance (in kms.).	Power supply.	Staple food.	Land use (i.e., area under different types of land use in hectares rounded upto two decimal places). Forest.	Irrigated by source.	Un-irrigated.	Cultu-rable waste (including gauchar and groves).	Area not available for culti-vation.	Remarks including any place of religious historic-al or archaeo-logical. interest.
(1)	(2)	(11)	(12)	(13)	(14)	(15)	(16)	(17)	(18)	(19)	(20)
70	Melmambattu ..	KR	Tiruvannamalai (30).	ED, EAg.	Rice and Ragi	.	T 54.00 W 12.00 TK 38.00 WE 4.00	109.00		100.72	.
71	Torappadi ..	KR	Tiruvannamalai (33).	ED, EAg.	Rice and Ragi	..	T 76.00 W 23.00 TK 46.00 WE 7.00	62.00	..	155.18	.
72	Siyappundi .	KR	Tiruvannamalai (32).	ED, EAg.	Rice and Ragi	.	T 43.00 W 9.00 TK 31.00 WE 3.00	116.00	.	77.29	
73	Manandal .	KR	Tiruvannamalai (31).	ED, EAg.	Rice and Ragi	..	T 46.00 W 9.00 TK 37.00 WE 2.00	260.00	2.00	190.19	N1, T1
74	Puduppattu (Mel) ..	KR	Tiruvannamalai (34).	ED, EAg.	Rice and Ragi	..	T 42.00 W 9.00 TK 30.00 WE 3.00	182.00	.	202.71	..
75	Vadapalai	PR	Tiruvannamalai (35).	ED, EAg.	Rice and Ragi	.	T 110.00 W 25.00 TK 77.00 WE 8.00	166.00	1.00	147.73	N3, T-1
76	Iyyakkunram ..	KR	Tiruvannamalai (34).	ED, EAg.	Rice and Ragi	.	T 49.00 W 11.00 TK 35.00 WE 3.00	148.00	..	150.20	N1
77	Embalam .. .	PR	Tiruvannamalai (34)	ED, EAg.	Rice and Ragi	.	T 25.00 W 9.00 TK 14.00 WE 2.00	108.00	..	70.51	N2
78	Turinjippundi .	PR	Tiruvannamalai (33).	ED, EAg	Rice and Ragi	..	T 51.00 W 15.00 TK 31.00 WE 5.00	84.00	..	141.45	N1, T1
79	Mannur (Mel)	PR	Tiruvannamalai (34).	ED, EAg.	Rice and Ragi	..	T 73.00 W 15.00 TK 53.00 WE 5.00	61.00	..	131.55	N2
80	Porkunram	KR	Tiruvannamalai (35).	ED, EAg.	Rice and Ragi	..	T 21.00 TK 21.00	42.00	..	69.72	..
81	Kadali	PR	Tiruvannamalai (35)	ED, EAg.	Rice and Ragi	..	T 47.00 W 28.00 TK 11.00 WE 8.00	36.00	..	82.32	N2, T1.
82	Mavanandal	PR	Tiruvannamalai (35)	ED, EAg.	Rice and Ragi	..	T 38.00 W 1.00 TK 37.00	122.00	..	115.89	..
83	Mahadevimangalam ..	KR	Vandavasi (32) ..	ED, EAg.	Rice and Ragi	..	T 70.00 W 21.00 TK 42.00 WE 7.00	169.00	2.00	63.14	N1
84	Illodu	KR	Vandavasi (31) ..	ED, EAg.	Rice and Ragi	..	T 165.00 W 41.00 TK 107.00 WE 17.00	248.00	3.00	270.28	N3
85	Karunguli	KR	Vandavasi (24) ..	ED, EAg.	Rice and Ragi	..	T 43.00 W 10.00 TK 33.00	55.00	33.00	87.19	..
86	Ichchur	KR	Vandavasi (23) ..	ED, EAg.	Rice and Ragi	..	T 105.00 W 20.00 TK 85.00	232.00	32.00	210.92	..
87	Murkkunam	KR	Vandavasi (24) ..	ED, EAg.	Rice and Ragi	..	T 75.00 W 16.00 TK 54.00 WE 5.00	87.00	70.00	63.40	..
88	Melolakkur	PR	Vandavasi (23) ..	ED, EAg.	Rice and Ragi.	..	T 69.00 W 12.00 TK 55.00 WE 2.00	11.00	30.00	120.46	N3, M1.
89	Viranamur	KR	Vandavasi (19) ..	ED, EAg.	Rice and Ragi	..	T 143.00 W 10.00 TK 133.00	378.00	21.00	181.85	N2, M1. T1.
90	NirPeruttagaram ..	KR	Vandavasi (20) ..	ED, EAg.	Rice and Ragi	..	T 58.00 TK 57.00 WE 1.00	207.00	6.00	44.57	N1,
91	Ethanomeli	KR	Vandavasi (21) ..	ED, EAg.	Rice and Ragi	..	T 226.00 W 88.00 TK 111.00 WE 27.00	225.00	3.00	237.69	N2
92	Melattippakkam ..	KR	Vandavasi (21) ..	ED, EAg.	Rice and Ragi	..	T 113.00 W 33.00	98.00	10.00	143.00	N3

VILLAGE DIRECTORY.
AMENITIES AND LAND USE
1. GINGEE TALUK.

Amenities available (if not avatlable within the village, a dash (—) is shown in the column and next to it in brackets, the distance in broad ranges, viz.—5 kms. 5—10 kms. and 10 + kms of the nearest place where the facility is available is given).

Location Code Number.	Name of Village.	Total area of the Village (in hectares).	Total population and number of Households.	Educational.	Medical.	Drinking water (potable).	Post and Telegraph.	Day or days of the market/hat, if any.	Communications (Bus stop, Railway Station, Waterway).
(1)	(2)	(3)	(4)	(5)	(6)	(7)	(8)	(9)	(10)
93	Idaimalai	174.49	315 (75)	P(1)	—(10+Kms.)	W	—(10+Kms.)	—(10+Kms.)	—(10+Kms.)
94	Pondai . . .	469.10	984 (219)	P(1)	—(10+Kms.)	W, TK	—(10+Kms.)	—(10+Kms.)	BS
95	Agalur	412.88	1,079 (263)	P(2)	—(10+Kms.)	W, TK	—(10+Kms.)	—(10+Kms.)	BS
96	Nekanur . . .	798.66	3,030 (610)	P(1),M(1), H(1).	MCW(1)	W, TK	PTO	—(5—10 Kms.)	BS
97	Kariyamangalam	419.85	785 (182)	P(2)	—(5-10 Kms.)	W, TK	—(5-10 Kms.)	—(5-10 Kms.)	BS
98	Chellapiratti	250.38	944 (182)	P(1)	—(5-10 Kms.)	W	PO	—(5-10 Kms.)	BS
99	Vanakkambadi	110.38	474 (112)	P(1)	—(5-10 Kms.)	W, HP	—(5-10 Kms.)	—(5-10 Kms.)	BS
100	Melcheri	393.72	2,350 (484)	P(1),M(1), H(1).	—(5-10 Kms.)	W, TK	PO	—(5-10 Kms.)	BS
101	Sevalapurai .. .	1,087.26	3,974 (857)	P(4), M(1), H(1).	—(5-10 Kms.)	W, TK	PO	—(5-10 Kms.)	BS
102	Siruvadi, R.F.	1,360.26	106 (24)	—(5-10 Kms.)	—(5-10 Kms.)	W	—(10+Kms.)	—(10+Kms.)	—(5-10 Kms.)
103	Alampundi	792.13	4,635 (987)	P(4), M(1), H(1).	MCW(1), RP(2).	TW, TK	PTO, Phone	Wednesday	BS
104	Tenpalai	834.83	2,662 (619)	P(1), M(1)	MCW(1)	W, TK	PO	—(10+Kms.)	—(10+Kms.)
105	Chokkanandal	100.49	974 (235)	P(1)	—(10+Kms.)	W, TK	—(10+Kms.)	—(10+Kms.)	—(10+Kms)
106	Kalattambattu	336.70	1,229 (269)	P(1)	MCW(1)	W, TK	—(10+Kms.)	—(10+Kms.)	—(10+Kms)
107	Mel Arungunam.. ..	342.47	922 (223)	P(1)	—(10+Kms.)	W, TK	—(10+Kms.)	—(10+Kms.)	—(10+Kms)
108	Attippattu	828.59	2,187 (487)	P(1), M(1)	—(10+Kms.)	W, TK	PO	—(10+Kms.)	—(10+Kms)
109	Kulappalur	138.54	1,289 (276)	P(1)	—(10+Kms.)	W	—(10+Kms.)	—(10+Kms.)	—(10+Kms)
110	Pappambadi (Mel.) ..	924.83	2,159 (457)	P(1)	—(10+Kms.)	W	PO	—(10+Kms.)	BS
111	Semmedu	1,075.42	2,748 (560)	P(1), M(1)	—(10+Kms.)	W	PO	—(10+Kms.)	BS
112	Viramanallur	235.49	815 (175)	—(10+Kms.)	—(10+Kms.)	W	—(10+Kms.)	—(10+Kms.)	BS
113	Satyamangalam	1,192.23	4,151 (924)	P(2), M(1), H(1).	PHC(1)	W, HP	PTO, Phone	—(10+Kms.)	BS
114	Nayampadi	422.11	2,229 (480)	P(2)	—(5-10 Kms.)	W, TK	PO	—(5-10 Kms.)	—(5-10 Kms)
115	Bharatantangal	159.30	730 (161)	P(1)	—(5-10 Kms.)	W, TK	—(5-10 Kms.)	—(5-10 Kms.)	BS
116	Pasumalaitangal ..	136.58	438 (97)	P(1)	—(5-10 Kms.)	W, F	—(5-10 Kms.)	—(5-10 Kms.)	—(5-10 Kms)
117	Porungappur	629.20	1,516 (291)	P(1)	—(5-10 Kms.)	W, TK	—(5-10 Kms.)	—(5-10 Kms.)	—(5-10 Kms)

VILLAGE DIRECTORY

AMENITIES AND LAND USE

1. GINGEE TALUK.

Amenities available (if not available within the Village a dash (—) is shown in the column and next to it in brackets the distance, in broad ranges viz.—5 kms. 5—10 kms. and 10 + kms. of the nearest place where the facility is available is given).

Location code Number.	Name of Village.	Total area of the Village (in hectares)	Total population and number of Households.	Educational	Medical.	Drink water (potable).	Post and Telegraph.	Day or days of the market/hat, if any.	Communications (Bus stop, Railway Station, Waterway).
(1)	(2)	(3)	(4)	(5)	(6)	(7)	(8)	(9)	(10)
118	Muttakkadu R.F. ...	1,289.73	7(1)	—(—5 Kms.)	—(5-10 Kms.)	W	—(5-10 Kms.)	—(5-10 Kms.)	—(5-10 Kms.)
119	Krishnapuram	347.48	2,727 (582)	P(2), M(1)	MCW(1)D(1)	W, TK, F	PO, Phone	—(—5 Kms.)	BS
120	Gingee (Senji)	164.71	5,106 (970)	P(2), M(1), H(1), PUC (1).	RP(2)	W, T, HP	PTO, Phone	—(—5 Kms.)	BS
121	Sakkirapuram	195.45	3,889 (769)	P(3), M(2), H(2).	H(1), D(6), RP (2).	W, T, HP	PO, Phone	—(—5 Kms.)	BS
122	Sirukadambur	513.48	5,828 (1,055)	P(2), M(2)	RP(2), D(2)	W, T	PO, Phone	Friday	BS
123	Singavaram	422.45	1,439 (324)	P(1)	—(—5 Kms.)	W, HP	PO	—(—5 Kms.)	BS
124	Kalavay (Mel)	422.70	1,450 (296)	P(1)	—(—5 Kms.)	W, HP	—(—5 Kms.)	—(—5 Kms.)	—(—5 Kms.)
125	Perumpugai	581.61	1,110 (214)	P(2)	—(—5 Kms.)	W	—(—5 Kms.)	—(—5 Kms.)	—(—5Kms.)
126	Anattur	458.89	902 (191)	P(1)	—(—5 Kms.)	W, F	PO	—(—5Kms.)	—(—5Kms)
127	Virpattu	184.15	554 (111)	P(1)	—(5-10 Kms.)	W	—(5-10 Kms.)	—(5-10 Kms.)	BS
128	Seturayanallur	281.54	549 (115)	P(1)	—(5-10 Kms.)	W, TK	—(5-10 Kms.)	—(5-10 Kms.)	BS
129	Puttur (Vada)	243.79	472(108)	P(1)	—(5-10 Kms.)	W, TK	—(5-10 Kms.)	—(5-10 Kms.)	—(5-10 Kms.)
130	Anangur	136.90	786 (173)	P(1)	—(5-10 Kms.)	W, TK	—(5-10 Kms.)	—(5-10 Kms.)	—(5-10 Kms.)
131	Aviyur	319.48	1,069 (246)	P(1)	—(5-10 Kms.)	TW	PO	—(5-10 Kms.)	BS
132	Nangiyanandal	208.03	668 (160)	P(1)	—(5-10 Kms.)	W	—(5-10 Kms.)	—(5-10 Kms.)	—(5-10Kms.)
133	Arugavur	600.30	1,418 (307)	P(1)	RP(1)	W, TK	PO	—(10+Kms.)	BS
134	Pallikulam	224.54	1,136(247)	P(1)	—(10+Kms.)	W, TK	PO	—(10+Kms.)	—(10+Kms.)
135	Kuttappakkam (Mel.) ..	126.41	236 (52)	—(10+Kms.)	—(10+Kms.)	W	—(10+Kms.)	—(10+Kms.)	—(10+Kms.)
136	Indirisankuppam ..	141.20	390 (79)	P(1)	—(10+Kms.)	W	PO	—(10+Kms.)	—(10+Kms.)
137	Chittamur (Mel.).. ..	664.81	2,424 (522)	P(2), M(1)	PHC (1), D(1)	W, TK	PO	—(10+Kms.)	BS
138	Melattur	67.32	533 (113)	P(2)	—(10+Kms.)	W, TK	—(10+Kms.)	—(10+Kms.)	—(10+Kms.)
139	Panappakkam	175.86	544 (94)	P(1)	—(10+Kms.)	W	PO	—(10+Kms.)	BS
140	Nattarmangalam ..	215.30	742 (152)	P(1)	—(5-10 Kms.)	W	—(5-10 Kms.)	—(5-10 Kms.)	BS

VILLAGE DIRECTORY.

AMENITIES AND LAND USE

1. GINGEE TALUK.

Location code Number	Name of Village.	Approach to Village.	Nearest town and distance (in kms.).	Power supply.	Staple food.	Land use (i.e., area under different types of land use in hectares rounded upto two decimal places). Forest.	Irrigated by source.	Un-irrigated.	Cultu-rable waste (including gauchar and groves).	Area not available for culti-vation.	Remarks including any place of religious historical or archaeolo-gical interest.
(1)	(2)	(11)	(12)	(13)	(14)	(15)	(16)	(17)	(18)	(19)	(20)
93	Idaimalai	KR	Vandavasi (22) ..	ED, EAg.	Rice and Ragi	..	T 32.00 W 2.00 TK 30.00	40.00	9.00	93.49	N 1.
94	Pondai	KR	Vandavasi (21) ..	ED, EAg.	Rice and Ragi	..	T 103.00 W 15.00 TK 83.00 WE 5.00	126.00	..	240.10	N 1.
95	Agalur	PR	Vandavasi (22) ..	ED, EAg.	Rice and Ragi	..	T 75.00 W 15.00 TK 56.00 WE 4.00	175.00	15.00	147.88	N 2
96	Nekanur	KR	Vandavasi (28) ..	ED, EAg.	Rice and Ragi	..	T 192.00 W 69.00 TK 95.00 WE 28.00	306.00	30.00	270.66	N 2
97	Kariyamangalam ..	KR	Vandavasi (28) ..	ED, EAg.	Rice and Ragi	..	T 75.00 W 7.00 TK 66.00 WE 2.00	217.00	30.00	97.85	..
98	Chellapiratti	KR	Vandavasi (29) ..	ED, EAg.	Rice and Ragi	..	T 57.00 W 5.00 TK 51.00 WE 1.00	129.00	..	64.38	..
99	Vanakkambadi	KR	Tiruvannamalai (35)	ED, EAg.	Rice and Ragi	..	T 62.00 W 4.00 TK 58.00	42.00	..	6.38	N 2, M 2
100	Melcheri	PR	Tindivanam (32)	ED, EAg.	Rice and Ragi	..	T 95.00 TK 95.00	65.00	..	233.72	N 2
101	Sevalapurai	PR	Tiruvannamalai (36)	ED, EAg.	Rice and Ragi	..	T 261.00 W 59.00 TK 183.00 WE 19.00	265.00	2.00	559.26	N 3
102	Siruvadi R.F.	KR	Tiruvannamalai (34)	ED, EAg.	Rice and Ragi	..	.. 1,360.26	..	..	..	..
103	Alampundi	PR	Tiruvannamalai (32)	ED, EAg.	Rice and Ragi.	..	T 262.00 W 43.00 TK 205.00 WE 14.00	256.00	..	274.13	N-7, M 3, T-3.
104	Tenpalai	KR	Tiruvannamalai (34)	ED, EAG.	Rice and Ragi.	..	T 198.00 W 27.00 TK 163.00 WE 8.00	306.00	..	330.83	N-2.
105	Chokkanandal	KR	Tiruvannamalai (30)	ED,EAg.	Rice and Ragi.	..	T 15.00 W 3.00 TK 11.00 WE 1.00	70.00	..	15.49	...
106	Kalattanbattu	KR	Tiruvannamalai (29)	ED, EAg.	Rice and Ragi.	..	T 67.00 W 12.00 TK 51.00 WE 4.00	150.00	..	119.70	..
107	Melarunguanm	KR	Tiruvannamalai (32)	ED, EAg.	Rice and Ragi.	..	T 33.00 W 4.00 TK 26.00 WE 3.00	210.00	..	99.47	..
108	Attippattu	KR	Tiruvannamalai (27)	ED, EAg.	Rice and Ragi.	..	T 105.00 W 13.00 TK 85.00 WE 7.00	440.00	..	283.59	T-1.
109	Kulappalur	KR	Tiruvannamalai (26)	ED, EAg.	Rice and Ragi.	..	T 33.00 TK 33.00	58.00	..	47.54	..
110	Pappambadi (Mel) ..	PR	Tiruvannamalai (22)	ED,EAg.	Rice and Ragi.		T 117.00 W 1.00 TK 108.00 WE 8.00	430.00	..	377.83	N-2.
111	Semmedu	PR	Tiruvannamalai (25)	ED, EAg.	Rice and Ragi.	..	T 158.00 W 6.00 TK 144.00 WE 8.00	400.00	..	517.42	N-2.
112	Viramanallur	PR	Tiruvannamalai (26)	ED, EAg.	Rice and Ragi.	..	T 163.00 TK 163.00	..	..	72.49	N-2.
113	Satyamangalam	PR	Tiruvannamalai (28)	ED, EAg.	Rice and Ragi.	..	T 137.00 W 10.00 TK 120.00 WE 7.00	831.00	..	224.23	N-6 M1, T-1,
114	Nayampadi	KR	Tiruvannamalai (30)	ED, EAg.	Rice and Ragi.	..	T 60.00 W 3.00 TK 63.00	245.00	2.00	109.11	N-1, T-1
115	Bharathantangal ..	PR	Tiruvannamalai (33)	ED, EAg.	Rice and Ragi	..	T 43.00 W 10.00 TK 26.00 WE 7.00	92.00	..	24.30	..
116	Pusmalaithangal	KR	Tiruvannamalai (34)	ED, EAg.	Rice and Ragi.	..	T 12.00 TK 12.00	71.00	40.00	13.58	..
117	Perungappur	KR	Tiruvannamalai (35)	ED, EAg.	Rice and Ragi.	..	T. 106.00 W 20.00 TK 80.00	313.00	75.00	135.20	N-2, T-2.

VILLAGE DIRECTORY

AMENITIES AND LAND USE

1. GINGEE TALUK.

Location code Number.	Name of Village.	Approach to Village.	Nearest town and distance (in kms.).	Power supply.	Staple food.	Land use (i.e., area under different types of land use in hectares rounded upto two decimal places). Forest.	Irrigated by source.	Un-irrigated.	Cultu-rable waste (including gouchar and groves).	Area not available for culti-vation.	Remarks including any place of religious historical or archaeolo-gical. interest
(1)	(2)	(11)	(12)	(13)	(14)	(15)	(16)	(17)	(18)	(19)	(20)
141	Koravanandal	KR	Tindivanam (21) ..	ED, EAg.	Rice and Ragi.	..	T 46.00 W 2.00 TK 44.00	58.00	..	52.72	..
142	Kaliyur	PR	Tinvidvanam (20) ..	ED, EAg.	Rice and Ragi	..	T 102.00 W 36.00 TK 54.00 WE 12.00	170.00	68.00	3.32	..
143	Kadambur	KR	Tindivanam (21) ..	ED, EAg.	Rice and Ragi	..	T 49.00 W 2.00 TK 43.00 WE 4.00	106.00	45.00	23.57	..
144	Servilagam	KR	Tindivanam (19) ..	ED, EAg.	Rice and Ragi	..	T 29.00 W 4.00 TK 23.00 WE 2.00	78.00	20.00	16.19	..
145	Vadavanur	KR	Tindivanam (19) ..	ED, EAg.	Rice and Ragi	..	T 50.00 W 7.00 TK 40.00 WE 3.00	28.00	10.00	8.68	..
146	Nangilikondan	KR	Tindivanam (19) ..	ED, EAg.	Rice and Ragi	..	T 24.00 W 2.00 TK 20.00 WE 2.00	95.00	41.00	15.07	..
147	Rajampuliyur	PR	Tindivanam (21) ..	ED, EAg.	Rice and Ragi	..	T 28.00 TK 28.00	148.00	70.00	36.07	.
148	Uranittangal	PR	Tindivanam (22) ..	ED, EAg.	Rice and Ragi	..	T 8.00 TK 8.00	60.00	..	151.35	
149	Anjancheri	KR	Tindivanam (23) ..	ED, EAg.	Rice and Ragi	..	T 43.00 W 11.00 TK 23.00 WE 9.00	81.00	..	59.63	
150	Idaiyalam (Mel)	KR	Tindivanam (24) ..	ED, EAg.	Rice and Ragi	..	T 49.00 W 11.00 TK 32.00 WE 6.00	220.00	..	60.24	..
151	Ponpatti	KR	Tindivanam (23) ..	ED, EAg,	Rice and Ragi	..	T 118.00 W 16.00 TK 95.00 WE 7.00	40.00	..	117.75	..
152	Jayankondan	KR	Tindivanam (23) ..	ED, EAg,	Rice and Ragi	..	T 76.00 W 20.00 TK 48.00 WE 8.00	231.00	..	69.81	N-1, T-1
153	Narasingarayan Pettai	PR	Tindivanam (25) ..	ED, EAg.	Rice and Ragi	..	T 151.00 W 63.00 TK 48.00 WE 40.00	84.00	..	93.29	N-2, M-2
154	Konai	PR	Tindivanam (27) ..	ED, EAg,	Rice and Ragi	..	T 253.00 W 65.00 TK 149.00 WE 39.00	274.00	..	245.71	N-5, T-3
155	Sonnalur	KR	Tindivanam (33) ..	ED, EAg.	Rice and Ragi	..	T 88.00 W 8.00 TK 77.00 WE 3.00	93.00	.	39.94	..
156	Odiyattur	KR	Tindivanam (31) ..	ED, EAg.	Rice and Ragi	..	T 62.00 W 9.00 TK 46.00 WE 7.00	70.00	6.00	75.58	..
157	Chinnaponnanpundi ..	KR	Tindivanam (32) ..	ED, EAg.	Rice and Ragi	..	T 6.00 TK 6.00	7.00	..	13.16	
158	Manalpadi	KR	Tiruvannamalai (37)	ED, EAg,	Rice and Ragi	..	T 86.00 W 8.00 TK 75.00 WE 3.00	76.00	..	97.16	N-2.
159	Periyamur	KR	Tiruvannamalai (39)	ED, EAg.	Rice and Ragi	..	T 56.00 W 10.00 TK 39.00 WE 7.00	86.00	..	47.81	N-2, M-1, T-1
160	Devadanampettai ..	PR	Tiruvannamalai (40)	ED, EAg.	Rice and Ragi	..	T 129.00 W 9.00 TK 113.00 WE 7.00	240.00	..	122.72	N-5, M-2 T-1
161	Pakkamalai R.F. ..			Uninhabited							
162	Serattupperiyan kuppam	KR	Tiruvannamalai (30)	ED, EAg.	Rice and Ragi	..	T 321.00 W 60.00 TK 211.00 WE 50.00	333.00	20.00	200.68	N-2, T-1
163	Pulippattu	KR	Tiruvannamalai (27)	ED, EAg.	Rice and Ragi	..	T 114.00 W 50.00 TK 31.00 WE 33.00	170.00	..	13.21	N-2, T-1
164	Puduppalaiyam	KR	Tiruvannamalai (29)	ED, EAg.	Rice and Ragi.	..	T 28.00 W 28.00	49.00	..	29.44	..

VILLAGE DIRECTORY

AMENITIES AND LAND USE

1. GINGEE TALUK

Location code Number.	Name of Village.	Approach to Village.	Nearest town and distance (in kms.).	Power supply.	Staple food.	Land use (i.e., area under different types of land use in hectares rounded upto two decimal places). Forest.	Irrigated by source.	Un-irrigated.	Culturable waste (including gauchar and groves).	Area not available for cultivation.	Remarks including any Place of religious historical or archaeological interest
(1)	(2)	(11)	(12)	(13)	(14)	(15)	(16)	(17)	(18)	(19)	(20)
165	Pakkam	KR	Tiruvannamalai (30)	ED. EAg.	Rice and Ragi.	..	T 163.00 W 30.00 TK 118.00 WE 15.00	190.00	..	288.18	N4-
166	Pettai (Gingee)	KR	Tiruvannamalai (24)	ED. EAg.	Rice and Ragi.	..	T 219.00 W 65.00 TK 114.00 WE 40.00	250.00	..	146.01	N-3, T-1.
167	Puttagaram	KR	Tiruvannamalai (26)	ED. EAg.	Rice and Ragi.	..	T 165.00 W 70.00 TK 35.00 WE 60.00	108.00	..	21.20	N-2.
168	Kamagaram	KR	Tiruvannamalai (26)	ED. EAg.	Rice and Ragi.	..	T 101.00 W 50.00 TK 24.00 WE 27.00	149.00	..	2.48	..
169	Tadanguppam ..	KR	Tiruvannamalai (26)	ED. EAg.	Rice and Ragi.	..	T 70.00 W 30.00 TK 18.00 WE 22.00	158.00	..	1.69	..
170	Kattuchittamur	KR	Tiruvannamalai (27)	ED. EAg.	Rice and Ragi.	..	T 156.00 W 60.00 TK 57.00 WE 39.00	234.00	..	9.62	..
171	Madappundi	KR	Tiruvannamalai (24)	ED. EAg.	Rice and Ragi.	..	T 64.00 W 11.00 TK 50.00 WE 3.00	350.00	..	95.63	N-1.
172	Kanjur	KR	Tiruvannamalai (26)	ED. EAg.	Rice and Ragi.	..	T 34.00 TK 34.00	126.00	..	75.95	..
173	Nagalambattu	KR	Tiruvannamalai (27)	ED. EAg.	Rice and Ragi.	..	T 24.00 W 9.00 TK 15.00	120.00	..	48.30	..
174	Nallampillaipettai ..	KR	Tiruvannamalai (28)	ED. EAg.	Rice and Ragi.	..	T 137.00 W 17.00 TK 116.00 WE 4.00	500.00	..	123.05	N-10, T-1.
175	Uliyambattu	KR	Tiruvannamalai (28)	ED. EAg.	Rice and Ragi.	..	T 23.00 W 7.00 TK 13.00 WE 3.00	120.00	..	18.29	..
176	Settavarai	KR	Tiruvannamalai (29)	ED. EAg.	Rice and Ragi.	..	T 60.00 W 33.00 TK 17.00 WE 10.00	110.00	..	113.00	..
177	Tadagam	KR	Tiruvannamalai (30)	ED. EAg.	Rice and Ragi.	..	T 75.00 W 28.00 TK 36.00 WE 11.00	162.00	..	125.54	..
178	Pottuvay	KR	Tiruvannamalai (30)	ED. EAg.	Rice and Ragi.	..	T 97.00 W 20.00 TK 68.00 WE 9.00	120.00	..	96.60	..
179	Palavalam	KR	Tiruvannamalai (32)	ED, EAg.	Rice and Ragi	..	T 83.00 W 24.00 TK 47.00 WE 12.00	210.00	4.00	160.13	T-1
180	Mallirisankuppam ..	KR	Tiruvannamalai (35)	ED, EAg.	Rice and Ragi.	..	T 27.00 W 7.00 TK 20.00	90.00	..	167.52	..
181	Pulinjimalai (R.F.) ..			Uninhabited.							
182	Adukkam (R.F.) ..	KR	Tiruvannamalai (35)	..	Rice and Ragi.	126.39	..	..	..	..	..
183	Malavantangal	KR	Tiruvannamalai (35)	ED, EAg.	Rice and Ragi.	..	T 78.00 W 6.00 TK 70.00 WE 2.00	420.00	..	154.64	N-5, T-1
184	Thurinijikadu (R.F.) ..	KR	Tiruvannamalai (36)	..	Rice and Ragi.	179.48	..	..	..	..	..
185	Gangavaram (R.F.) ..			Uninhabited.							
186	Gangavaram	PR	Tiruvannamalai (45)	ED, EAg.	Rice and Ragi.	..	T 193.00 W 100.00 TK 80.00 WE 13.00	264.00	10.00	104.26	N-1, T-1
187	Kanakkanakuppam ..	PR	Tiruvannamalai (45)	ED. EAg.	Rice and Ragi.	..	T 15.00 TK 15.00	85.00	..	41.96	N-2.
188	Tandavasamudram ..	KR-	Tiruvannamalai (43)	ED. EAg.	Rice and Ragi.	..	T 291.00 W 80.00 TK 175.00 WE 36,00	292.00	..	242.24	N-2, T-1

VILLAGE DIRECTORY

AMENITIES AND LAND USE

1. GINGEE TALUK.

Location code Number.	Name of Village.	Total. area of the Village (in hectares.)	Total population and number of Households.	Amenities available (if not available within the village, a dash (—) is shown in the coloumn and next to it in brackets, the distance in broad ranges viz.—5 kms 5—10 kms and 10 + kms of the nearest place where the facility is available is given). Educational.	Medical.	Drinking water (potable).	Post and Telegraph	Day or days of the market/ hat, if any	Communi-cations (Bus stop, Railway Station, Waterway).
(1)	(2)	(3)	(4)	(5)	(6)	(7)	(8)	(9)	(10)
165	Pakkam	641.18	1,758 (360)	P(1)	—(10+Kms.)	W	PO	—(10+Kms.)	—(10+Kms.)
166	Pettai (Gingee)	615.01	1,409 (308)	P(1)	—(10+Kms.)	W	PO	—(10+Kms.)	BS
167	Puttagaram	294.20	1,004 (208)	P(1)	—(10+Kms.)	W	—(10+Kms.)	—(10+Kms.)	BS
168	Kamagaram	252.48	704 (145)	P(1)	—(10+Kms.)	W	—(10+Kms.)	—(10+Kms.)	—(10+Kms.)
169	Tadanguppam ..	229.69	82 (21)	—(10+Kms.)	—(10+Kms.)	TK, W	—(10+Kms.)	—(10+Kms.)	—(10+Kms.)
170	Kattuchittamur	399.62	1,811 (426)	P(1)	—(10+Kms.)	W, TK	PO	—(10+Kms.)	—(10+Kms.)
171	Madappundi	509.63	1,455 (295)	P(1)	—(10+Kms.)	W	—(10+Kms.)	—(10+Kms.)	—(10+Kms.)
172	Kanjur	235.95	40 (8)	—(10+Kms.)	—(10+Kms.)	W	—(10+Kms.)	—(10+Kms.)	—(10+Kms.)
173	Nagalambattu	192.30	915(161)	P(1)	—(10+Kms.)	W, HP	—(10+Kms.)	—(10+Kms.)	—(10+Kms.)
174	Nallampillaipettai ..	760.05	2,980 (686)	P(1) M(1)H(1)	MCW(1)	T,TK	P.O.	(10+Kms.)	BS.
175	Uliyambattu	161.29	72 (14)	P(1) M(1)	—(10+Kms.)	W	—(10+Kms.)	—(10+Kms.)	—(10+Kms.)
176	Settavarai	283.00	1,056 (225)	P(1)	—(—5Kms.)	W	—(—5Kms.)	—(—5Kms.)	—(—5Kms.)
177	Tadagam	362.54	1,846 (384)	P(1)	—(—5Kms.)	W	PO	—(—5Kms.)	—(—5Kms.)
178	Pottuvay	313.60	1,161.(232)	P(1)	—(—5Kms.)	W	—(—5Kms.)	—(—5Kms.)	—(—5Kms.)
179	Palavalam..	457.13	1,308 (284)	P(1)	—(—5Kms.)	W, TK	PO	—(—5Kms.)	BS
180	Mallirisankuppam ..	284.52	1,527 (270)	P(1)	—(10+Kms.)	W, TK	—(10+Kms.)	—(10+Kms.)	BS
181	Pulinjimalai (R.F.) ..	182.34		Uninhabited.					
182	Adukkam (R.F.) ..	126.39	81(9)	—(—5Kms.)	—(5—10Kms.)	W	—(5—10Kms)	—(5—10Kms.)	—(5—10Kms.)
183	Malavantangal	652.64	3,708 (748)	P(1) M(1)	MCW(1)	W, TK	PO	—(10+Kms.)	BS
184	Thurinjikadu (R.F.) ..	179.48	53 (14)	—(—5Kms.)	—(5—10Kms.)	W	—(5—10Kms.)	—(5—10Kms.)	—(5-10Kms.)
185	Gangavaram R.F. ..	2,428.37		Uninhabited.					
186	Gangavaram	571.26	2,516 (515)	—(10+Kms.)	MCW(1)	W	—(10+Kms)	—(10+Kms.)	BS
187	Kanakkankuppam ..	141.96	3,379 (700)	P(2), M(2)	—(10+Kms.)	W	PO	—(10+Kms.)	BS
188	Tandavasamudram ..	825.24	1,693 (357)	P(1)	D(1)	W	PO	—(10+Kms.)	BS

VILLAGE DIRECTORY

AMENITIES AND LAND USE

1. GINGEE TALUK.

Location code Number.	Name of Village.	Total area of the Village (in hectares).	Total population and number of Households.	Amenities available (if not available within the village, a dash (—) is shown in the column and next to it in brackets, the distance in broad ranges viz.,—5 kms 5—10 kms and 10 + kms of the nearest place where the facility is available is given).					
				Educational.	Medical.	Drinking water (potable).	Post and Telegraph	Day or days of the markets/ hat, if any.	Communications (Bus stop, Railway station, Waterway)
(1)	(2)	(3)	(4)	(5)	(6)	(7)	(8)	(9)	(10)
189	Padippallam	588.83	1,881 (369)	P(2)	MCW(1)	W	—(10+Kms.)	—(10+Kms.)	—(10+Kms.)
190	Padippallam (R.F.) ..	1,256.03		Uninhabited.					
191	Tachambattu	518.43	992 (218)	P(1)	—(5—10Kms.)	W, TK	—(5—10Kms.)	—(5-10Kms.)	—(5-10Kms.)
192	Attiyur	259.10	1,163.(250)	P(1)	MCW (1)	W, TK	PO	—(5-10Kms.)	BS
193	Sittampundi	388.62	1,223 (248)	P(1)	—(5-10Kms.)	W, HP	—(5-10Kms.)	—(5-10Kms.)	—(5-10Kms.)
194	Sirunampundi	292.00	1,380 (264)	P(1)	—(5-10Kms.)	W	—(5-10Kms.)	—(5-10Kms.)	—(5-10Kms.)
195	Appambattu	117.86	856 (161)	P(1)	KP(2)	W, HP	—(—5 Kms.)	—(—5Kms.)	BS
196	Kavarai	187.87	1,052 (219)	P(1), M(1)	—(5-10Kms.)	W, HP	—(5-10 Kms.)	—(5-10Kms.)	BS
197	Kadagampundi	263.82	492 (98)	—(5—10Kms)	—(5-10Kms.)	W	—(5-10 Kms.)	—(5-10kms.)	BS
198	Minamur	336.46	1,487 (244)	P(1)	MCW(1)	W	PO	—(5-10Kms.)	—(5-10Kms.)
199	Jambodi	439.98	1,201 (242)	P(1)	—(—5Kms.)	W	—(—5Kms.)	—(—5Kms.)	BS
200	Kurinjippadi	439.13	1,572 (339)	P(1)	—(5—10Kms.)	W,T	PO	—(5-10Kms.)	BS
201	Tuduppakkam	233.69	1,007 (192)	P(1)	—(5-10Kms.)	W,T	—(5-10Kms.)	—(5-10Kms.)	—(5-10Kms.)
202	Modaiyur	983.71	2,908 (561)	P(1), M(1)	—(5-10Kms.)	T, TK	PO	—(5-10Kms.)	—(5-10Kms.)
203	Vallam	401.11	1,593 (317)	P(1)	—(10+Kms.)	W,T	PTO	(10+Kms.)	BS
204	Maruderi	101.66	308 (64)	—(10+Kms.)	—(10+Kms.)	W,TK	—(10+Kms.)	—(10+Kms.)	BS
205	Kongarappattu	875.42	2,442 (454)	P(1), M(1)	MCW (1)	W	PO	—(10+Kms.)	BS
206	Sevur (Mel.)	1,558.57	4,114 (806)	P(3), M(1)	—(10+Kms.	W,TK,T	PO.	—(10+Kms.)	BS
207	Kilaiyur	135.88	661 (129)	P(1)	—(10+Kms.)	W	—(10+Kms.	—(10+Kms.)	—(10+Kms.)
208	Maniyampattu	116.03	419 (81)	P(1)	—(10+Kms.)	W	—(10+Kms.)	—(10+Kms.)	—(10+Kms.)
209	Kammandur	410.17	1,402 (267)	P(1)	—(10+Kms)	W	—(10+Kms.)	—(10+Kms.)	—(10+Kms.)
210	Taiyur	351.74	1,439 (280)	P(1), M(1), H(1).	MCW(1)	W,TK	PO	—(10+Kms.)	—(10+Kms.)

VILLAGE DIRECTORY
AMENITIES AND LAND USE
1. GINGEE TALUK

Location code Number.	Name of Village.	Approach to Village.	Nearest town and distance (in kms.).	Power supply	Staple food.	Land use (i.e., area under different types of land use in hectares rounded upto two decimal places). Forest.	irrigated by source.	un-irrigated.	Cultu-rable waste (including gauchar and groves).	Area not available for culti-vation.	Remarks including any place of religious historical or archaeolo-gical interest.
(1)	(2)	(11)	(12)	(13)	(14)	(15)	(16)	(17)	(18)	(19)	(20)
189	Padippallam	KR	Tiruvannamalai (41)	ED. EAg.	Rice and Ragi.	..	T 120.00 W 20.00 TK 83.00 WE 17.00	67.00	..	401.83	..
190	Padippallam (R.F.) ..										
191	Tachchambattu	KR	Villupuram (30) .	ED. EAg.	Rice and Ragi.	..	T 100.00 W 30.00 TK 55.00 WE 15.00	125.00	10.00	283.43	..
192	Attiyur	PR	Villupuram (29) ..	ED. EAg.	Rice and Ragi.	..	T 65.00 W 10.00 TK 37.00 WE 18.00	74.00	2.00	118.10	..
193	Sittampundi	KR	Villupuram (29) ..	ED. EAg.	Rice and Ragi.	..	T 96.00 W 30.00 TK 51.00 WE 15.00	150.00	..	142.62	N-2.
194	Sirunampundi	KR	Villupuram (32) ..	ED. EAg.	Rice and Ragi.	..	T 106.00 W 16.00 TK 82.00 WE 8.00	80.00	..	106.00	N-1.
195	Aprambattu	PR	Villupuram (33) ..	ED, EAg.	Rice and Ragi.	..	T 38.00 W 10.00 TK 24.00 WE 4.00	40.00	..	39.86	N-2, M3
196	Kavarai	PR	Villupuram (30) ..	ED. EAg.	Rice and Ragi.	..	T 96.00 W 30.00 TK 54.00 WE 12.00	64.00	..	27.87	..
197	Kadagampundi	PR	Villupuram (30) ..	ED. EAg.	Rice and Ragi.	..	T 59.00 W 10.00 TK 42.00 WE 7.00	160.00	..	44.82	N-1,T-1
198	Minamur	KR	Villupuram (32) ..	ED. EAg.	Rice and Ragi.	..	T 53.00 W 10.00 TK 39.00 WE 4.00	125.00	..	158.46	N-3.
199	Jambodi	KR	Villupuram (34) ..	ED. EAg.	Rice and Ragi.	..	T 111.00 W 20.00 TK 74.00 WE 17.00	184.00		144.98	..
200	Kurinjippai	KR	Tindivanam (24)	ED. EAg.	Rice and Ragi.	..	T 56.00 W 10.00 TK 44.00 WE 2.00	212.00	115.00	56.13	M-1.
201	Tuduppakkam	KR	Tindivanam (23) ..	ED. EAg.	Rice and Ragi.	..	T 72.00 W 10.00 TK 56.00 WE 6.00	123.00	20.00	18.69	..
202	Modaiyur	KR	Tindivanam (19) ..	ED. EAg.	Rice and Ragi.	..	T 400.00 TK 400.00	356.00	146.00	81.71	N-2, M-1
203	Vallam	PR	Tindivanam (15) ..	ED. EAg.	Rice and Ragi.	..	T 66.00 W 14.00 TK 49.00 WE 3.00	227.00	70.00	38.11	N-4, C-1, T-1.
204	Maruderi	PR	Tindivanam (16) ..	ED. EAg.	Rice and Ragi.	..	T 30.00 W 10.00 TK 18.00 WE 2.00	54.00	10.00	[illegible]	..
205	Kongarappattu	PR	Tindivanam (19)	ED. EAg	Rice and Ragi.	..	T 60.00 W 7.00 TK 50.00 WE 3.00	679.00	80.00	56.42	N-1,T-2
206	Sevur (Mel).	PR ..	Tindivanam (21) ..	ED. EAg.	Rice and Ragi.	..	T 209.00 W 49.00 TK 130.00 WE 30.00	1,090.00	206.00	53.57	[illegible]
207	Kilaiyur	KR	Tindivanam (20) ..	ED,EAG	Rice and Ragi.	..	T 42.00 W 6.00 TK 32.00 WE 4.00	76.00	10.00	7.68	..
208	Maniyampattu	KR	Tindivanam (20) ..	ED. EAg.	Rice and Ragi.	..	T 41.00 W 5.00 TK 32.00 WE 4.00	52.00	15.00	8.03	..
209	Kammandur	KR	Tindivanam (21) ..	ED. EAg.	Rice and Ragi.	..	T 135.00 W 6.00 TK 127.00 WE 2.00	196.00	60.00	19.17	..
210	Taiyur	KR ..	Tindivanam (24) ..	ED. EAg.	Rice and Ragi.	..	T 119.00 W 40.00 TK 67.00 WE 12.00	150.00	57.00	25.74	..

VILLAGE DIRECTORY

AMENITIES AND LAND USE

1. GINGEE TALUK.

Amenities available (if not available within the village, a dash (—) is shown in the column and next to it in brackets, the distance in broad ranges viz.—5 kms, 5—10 kms and 10 + kms of the nearest place where the facility is available is given).

Location code Number.	Name of Village.	Total area of the Village (in hectares).	Total population and number of Households.	Educational.	Medical.	Drinking water (potable).	Post and Telegraph	Day or days of the market/hat, if any	Communications (Bus stop Railway Station, Waterway)
(1)	(2)	(3)	(4)	(5)	(6)	(7)	(8)	(9)	(10)
211	Sorattur	566.43	1,386 (290)	P(2)	—(10+Kms.)	W,HP	—(10+Kms).	—(10+Kms.)	—(10+Kms.)
212	Pappambadi (Kil)	217.54	1,069(216)	P(1)	-(5-10kms.)	W	-(5-10 kms.)	-(5-10 kms.)	-(5-10 kms.)
213	Vadataram	183.62	408 (84)	-(5-10 kms.)	-(10 +kms.)	W	-(10+kms.)	-(10+kms.)	-(5-10kms.)
214	Kilmambattu	147.38	757 (143)	P(1)	-(10+ kms).	W	-(10+kms).	-(10+kms.)	BS
215	Tiruvambattu	332.23	1,539 (315)	P(1)	D(1)	W	PO	Monday	BS
216	Kappai	282.32	1,262 (266)	P(1)	-(10+kms.)	W,HP	-(10+kms.)	-(10+kms.)	-(10+kms.)
217	Kommedu	296.19	560 (110)	P(1)	-(5-10kms.)	W, TK	-(5-10 kms.)	-(5-10 kms.)	-(10+kms.)
218	Tenpuduppattu	396.84	1,215(258)	P(1) M(1)	-(5-10 kms.)	W,TK	-(5-10 kms.)	-(5-10 kms.)	-(10+kms.)
219	Mavattambadi	205.58	743 (140)	P(1)	-(5-10 kms.)	W, TK.	-(5-10 kms.)	-(5-10 kms.)	-(5-10 kms.)
220	Palappattu	400.73	1,929 (341)	P(1)	-(5-10 kms.)	W	PO	-(5-10 kms.)	-(5-10 kms.)
221	Karai (R.F.)	686.75		Un inhabited.					
222	Karai	620,60	2,224 (447)	P(1)	-(10 +kms.)	W,TK.	-(10+kms.)	-(10+kms.)	-(10+kms.)
223	Varikkal	348.56	1,316 (266)	P(1)	-(5-10 kms.)	W,TK.	-(5-10 kms.)	-(5-10km s.)	—(5-10 kms.)
224	Mel Arungunam	174.30	948 (201)	P(1)	-(5-10kms.)	W,TK	-(5-10 kms.)	-(5-10 kms.)	-(5-10 kms.)
225	Mullur	516.23	407 (66)	-(10+kms.)	-(10+kms.)	W	-(10+kms.)	-(10+kms.)	BS
226	Tandavasamudram R.F.	116.95		Uninhabited.					
227	Tuttippattu	234.26	2,136 (433)	P(1) M(1)	-(10+kms.)	W,HP	-(10+kms.)	-(10+kms.)	-(10+kms.)
228	Ponnankuppam	236.40	1,355 (298)	P(1)	-(10+kms.)	W	PO	-(10+kms.)	-(10+kms.)
229	Chittarasur	393.17	962 (193)	P(1)	-(10+kms.)	W	-(10+kms.)	-(10+kms.)	-(10+kms.)
230	Anantapuram	97.72	3,673 (722)	P(1) M(1) H(1) PUC(1).	MCW(1) H(1) RP (1)	W,HP	PTO Phone.	-(10+kms.)	BS
231	Kilmalai	155.10	665 (141)	-(10+kms.)	-(10+kms.)	W	-(10+kms.)	-(10+kms.)	-(10+kms.)
232	Konalur	294.46	1,414 (284)	P(1)	-(10+kms.)	W, TK	PO	-(10+kms.)	-(10+kms.)
233	Andiyeri	207.94	1,081 (226)	P(1)	-(10+kms.)	W, TK.	PO	-(10 +kms.)	BS

VILLAGE DIRECTORY

AMENITIES AND LAND USE.

1. GINGEE TALUK.

Amenities available (if not available within the village, a dash (—) is shown in the column and next to it in brackets, the distance in broad ranges, viz.—5 kms. 5—10 kms. and 10 + kms. of the nearest place where the facility is available is given).

Location Code number.	Name of Village.	Total area of the Village (in hectares).	Total population and number of Households.	Educational.	Medical.	Drinking water (potable).	Post and Telegraph.	Day or days of the market/hat, if any.	Communications (Bus stop, Railway Station, Waterway).
(1)	(2)	(3)	(4)	(5)	(6)	(7)	(8)	(9)	(10)
234	Pulivandi	335.26	958 (190)	P(1)	-(10+kms.)	W	-(10+kms.)	-(10+kms.)	-(10+kms.)
235	Mattur Tirukkai	475.36	1,082(188)	P(1)	-(10+kms.)	W.T.	PO	-(10+kms.)	-(10+kms.)
236	Oddambattu ..	354.31	1,098 (220)	P(1) M(1)	MCW(1)	W.T.	-(10+kms.)	-(10+kms.)	B.S
237	Tiruvadikkunram ..	263.21	870 (162)	P(1)	-(10+kms.)	W.HP.	PO	-(10+kms.)	BS
238	Mattaparai	335.40	594 (115)	P(1)	-(10+kms.)	W.HP.	-(10+kms.)	-(10+kms.)	-(10+kms.)
239	Kallalipattu	288.10	1,506 (296)	P(1)	-(10+kms.)	W.HP.	-(10+kms.)	-(10+kms.)	-(10+kms.)
240	Dalavanur	404.28	906 (179)	P(1)	-(10+kms.)	W.HP.	PO	-(10+kms.)	-(10+kms.)
241	Vilvamadevi	68.91	189 (38)	-(10+kms.)	-(10+kms.)	W	-(10+kms.)	-(10+kms.)	-(10+kms.)
242	Erambattu	180.60	140 (25)	P(1)	-(10+kms.)	W.TK	-(10+kms.)	-(10+kms.)	-(10+kms.)
243	Aniladi	149.58	1,042 (215)	P(1) M(1)	D(1)	W.TK.	PO	-(10+kms.)	BS
244	Vauvalkunram	45.50	419 (80)	P(1)	-(10+kms.)	W.HP.	-(10-kms.)	-(10+kms.)	-(10+kms.)
245	Gudalur (Mel)	289.61	464 (97)	P(1)	-(10+kms.)	W.TK.	-(10+kms.)	-(10+kms.)	-(10+kms.)
246	Vailamur (Kil)	397.18	1,089 (222)	P(1)	-(10+kms.)	W.TK.	-(10+kms.)	-(10+kms.)	-(10+kms.)
247	Kalladikuppam	471.60	1,237 (241)	P(1)	-(10+kms.)	W	-(10+kms.)	-(10+kms.)	-(10+kms.)
248	Malur	386.64	1,204 (236)	P(1)	MCW(1)	W.TK.	PO	-(10+kms.)	-(10+kms.)
249	Nagandur	491.35	911 (185)	P(1)	MCW(1)	W.TK.	PO	-(10+kms.)	-(10+kms.)
250	Dalavalappattu	165.71	1,244 (227)	P(1)	-(10+kms.)	W	-(10+kms.)	-(10+kms.)	-(10+kms.)
251	Puttur (Ten)	198.96	1,352 (276)	P(1)	-(10+kms.)	TW	PO	-(10+kms.)	BS
252	Perampattu	59.38	344 (64)	P(1)	-(10+kms.)	W	-(10+kms.)	-(10+kms.)	-(10+kms).
253	Amur	200.99	281 (57)	-(10+kms.)	-(10+kms.)	W	-(10+kms.)	-(10+kms.)	-(10+kms.)
	TALUK TOTAL.	1,05,833.91	331,496 (69,069)	P-260 M-54 H-22 PUC-2	H-3 D-14 MH-1 MCW-28 HC-1 PHC-3 RP-13				

VILLAGE DIRECTORY
AMENITIES AND LAND USE
1. GINGEE TALUK.

Location code Number.	Name of Village.	Approach to Village.	Nearest town and distance (in kms.).	Power supply.	Staple food.	Land use (i.e., area under different types of land use in hectares rounded upto two decimal places)						Remarks including any place of religious historical or archaeological interest.
						Forest.	Irrigated by source.	Un-irrigated.	Cultu-rable waste (including gaucher and groves).	Area not available for Culti-vation.		
(1)	(2)	(11)	(12)	(13)	(14)	(15)	(16)	(17)	(18)	(19)		(20)
211	Sorattur	KR	Tindivanam (25)	ED,EAG	Rice and Ragi.	..	T 199.00 W 61.00 TK 118.00 WE 20.00	184.00	115.00	68.43		N-5,T-3
212	Pappambadi (Kil) ..	KR	Tindivanam (25)	ED,EAG	Rice and Ragi.	..	T 45.00 W 3.00 TK 42.00	120.00	37.00	15.54		..
213	Vadataram	KR	Tindivanam (26)	ED,EAG	Rice and Ragi.	..	T 67.00 W 16.00 TK 43.00 WE 8.00	88.00	15.00	13.62		..
214	Kilmambattu	KR	Tindivanam (27)	ED,EAG	Rice and Ragi.	..	T 62.00 W 4.00 TK 55.00 WE 3.00	70.00	8.00	7.38		N-2, T-1.
215	Tiruvambattu	KR	Tindivanam (27)	ED,EAG	Rice and Ragi.	..	T 125.00 W 40.00 TK 63.00 WE 22.00	68.00	90.00	49.23		N2,M-1 T-1
216	Kappai	KR	Villiupuram (32)	ED,EAG	Rice and Ragi.	..	T 48.00 W 10.00 TK 31.00 WE 7.00	141.00	63.00	30.32		..
217	Kommedu	KR	Villupuram (30)	ED,EAG	Rice and Ragi.	..	T 82.00 W 20.00 TK 47.00 WE 15.00	92.00	..	122.19		..
218	Tenpuduppattu	KR	Villupuram (10)	ED,EAG	Rice and Ragi.	..	T 74.00 W 20.00 TK 44.00 WE 10.00	80.00	2.00	240.84		..
219	Mavattambadi	KR	Villupuram (31)	ED,EAG	Rice and Ragi.	..	T 47.00 W 10.00 TK 31.00 WE 6.00	90.00	..	68.58		..
220	Palappattu	PR	Villupuram (30) ..	ED,EAG	Rice and Ragi.	..	T 104.00 W 20.00 TK 67.00 WE 17.00	140.00	..	156.73		..
221	Karai (R.F.)				Uninhabited.							
222	Karai	KR	Villupuram (27)	ED,EAG	Rice and Ragi.	..	T 150.00 W 6.00 TK 141.00 WE 3.00	200.00	125.00	145.60		..
223	Varikkal	KR	Villupuram (28) ..	ED,EAG	Rice and Ragi.	..	T 72.00 W 20.00 TK 42.00 WE 10.00	125.00	..	151.56		N-3.
224	Mel Arungunam	KR	Villupuram (29) ..	ED,EAG.	Rice and Ragi.	..	T 31.00 W 6.00 TK 22.00 WE 3.00	65.00	..	78.30		N-3
225	Mullur	PR	Villupuram (30)	ED,EAG.	Rice and Ragi.	..	T 131.00 W 20.00 TK 97.00 WE 14.00	98.00	..	287.23		..
226	Tandavasamudram R.F.				Uninhabited.							
227	Tuttippattu	KR	Villupuram (35)	ED,EAG	Rice and Ragi.	..	T 101.00 W 7.00 TK 94.00	34.00	..	99.26		N-5.
228	Ponnankuppam	KR	Villupuram (36) ..	ED,EAG.	Rice and Ragi.	..	T 19.00 W 4.00 TK 15.00	152.00	..	65.40		N-2.
229	Chittarasur	KR	Villupuram (33)	ED,EAG	Rice and Ragi.	..	T 120.00 W 20.00 TK 82.00 WE 18.00	125.00	..	148.17		..
230	Anantapuram	PR	Villupuram (32)	ED,EAG	Rice and Ragi.	..	T 6.00 TK 6.00	7.00	..	84.72		N-7, T-1
231	Kilmalai	KR	Villupuram (32)	ED, EAG	Rice and Ragi.	..	T 49.00 W 14.00 TK 28.00 WE 7.00	21.00	..	85.10		..
232	Konalur	KR	Villupuram (33)	ED,EAG	Rice and Ragi.	..	T 66.00 W 10.00 TK 51.00 WE 5.00	90.00	..	138.46		..
233	Anaiyan	PR	Villupuram (29)	ED,EAG	Rice and Ragi.	..	T 65.00 W 10.00 TK 50.00 WE 5.00	56.00	..	86.94		N-2, M-1

2. TINDIVANAM TALUK

VILLAGE DIRECTORY
AMENITIES AND LAND USE
I. GINGEE TALUK.

Location code. Number.	Name of Village.	Approach to village.	Nearest town and distance (in kms.)	Power supply.	Staple food.	Land use (i.e., area under different types of land use. in hectares rounded upto two decimal places.) Forest.	Irrigated by source.	Un-irrigated.	Cultu-rable waste (including gauchar and groves.)	Area not available for culti-vation.	Remarks including any place of religious historical or archaeolo-gical interest.-
(1)	(2)	(11)	(12)	(13)	(14)	(15)	(16)	(17)	(18)	(19)	(20)
234	Pulivandi	KR	Villupuram (31)	ED,EAG	Rice and Ragi.	..	T 62.00 W 15.00 TK 42.00 WE 5.00	150.00	..	123.26	..
235	Mattur Tirukkai	KR	Villupuram (26)	ED, EAG	Rice and Ragi.	..	T 129.00 W 20.00 TK 98.00 WE 11.00	175.00	..	171.36	N-3, T -1
236	Oddambattu	PR	Villupuram (26)	ED,EAG	Rice and Ragi.	..	T 125.00 W 15.00 TK 105.00 WE 5,00	104.00	..	125.31	N-3
237	Tiruvadikkunram	PR	Villupuram (27)	ED,EAG	Rice and Ragi.	..	T 88.00 W 20.00 TK 59.00 WE 9.00	73.00	..	102.21	N-4
238	Mattapparai	KR	Villupuram (27)	ED,EAG	Rice and Ragi.	..	T 85.00 W 30.00 TK 42.00 WE 13.00	118.00	..	132.40	N-6.
239	Kallalippattu	KR	Villupuram (28)	ED,EAG	Rice and Ragi.	..	T 84.00 W 12.00 TK 66.00 WE 6.00	123.00	50.00	31.10	..
240	Dal.vanur	KR	Villupuram (30)	ED,EAG	Rice and Ragi.	..	T 98.00 W 10.00 TK 83.00 WE 5.00	202.00	60.00	44.28	..
241	Vilvamadevi	KR	Villupuram (31)	ED,EAG	Rice and Ragi.	..	T 26,00 W 8.00 TK 18.00	38.00	2.00	[illegible]	..
242	Errambattu	KR	Villupuram (32)	ED,EAG	Rice and Ragi.	..	T 47.00 W 10.00 TK 34.00 WE 3.00	99.00	20.00	[illegible]	..
243	Aniladi	KR	Villupuram (32)	ED, EAG.	Rice and Ragi.	..	T 43.00 W 6.00 TK 35.00 WE 2.00	73.00	20.00	13.58	N-2 M-1
244	Vauvalkandran	KR	Villupuram (29)	ED,EAG	Rice and Ragi	..	T 30.00 W 16.00 TK 12.00 WE 2.00	13.00	2.50	..	..
245	Gudalur (Mel)	KR	Villupuram (30)	ED,EAG.	Rice and Ragi.	..	T 49.00 W 8.00 TK 39.00 WE 2.00	187.00	30.00	23.61	..
246	Vailamur (Kil)	KR	Villupuram (34)	ED,EAG	Rice and Ragi.	..	T 107.00 W 35.00 TK 7[illegible].00 WE 2.00	147.00	90.00	53.18	..
247	Kalladikuppam	KR	Villupuram (34)	ED,EAG	Rice and Ragi.	..	T 175.00 W 60.00 TK 91.00 WE 24.00	179.00	70.00	47.60	..
248	Marur	KR	Tindivanam (17)	ED,EAG	Rice and Ragi.	..	T 61.00 W 10.00 TK 43.00 WE 8.00	167.00	110.00	48.64	N-2
249	Nagandur	KR	Tindivanam (19)	ED,EAG	Rice and Ragi.	..	T 59.00 W 6.00 TK 53.00	345.00	50.00	37.35	N2
250	Palavalappattu	KR	Tindivanam (18)	ED,EAG	Rice and Ragi.	..	T 32.00 W 10.00 TK 20.00 WE 2.00	111.00	10.00	12.71	N-2
251	Puttur (Ten)	KR	Tindivanam (17)	ED,EAG	Rice and Ragi.	..	T 107.00 W 23.00 TK 74.00 WE 10.00	70.00	7.00	14.96	N-1, T-1
252	Perampattu	KR	Tindivanam (16)	ED, EAG	Rice and Ragi.	..	T 42.00 W 4.00 TK 38.00	17.00	..	0.38	..
253	Amur	KR	Tindivanam (17)	ED,EAG.	Rice and Ragi.	..	T 46.00 TK 46.00	133.00	11.00	10.99	..
				TALUK TOTAL ...		2,955.86	T 21,161.00 W 4,796.00 WE 1,978.00 TK 14,387.00	42,753.00	3,256.50	26,563.31	N 389 M59 C21 T 79

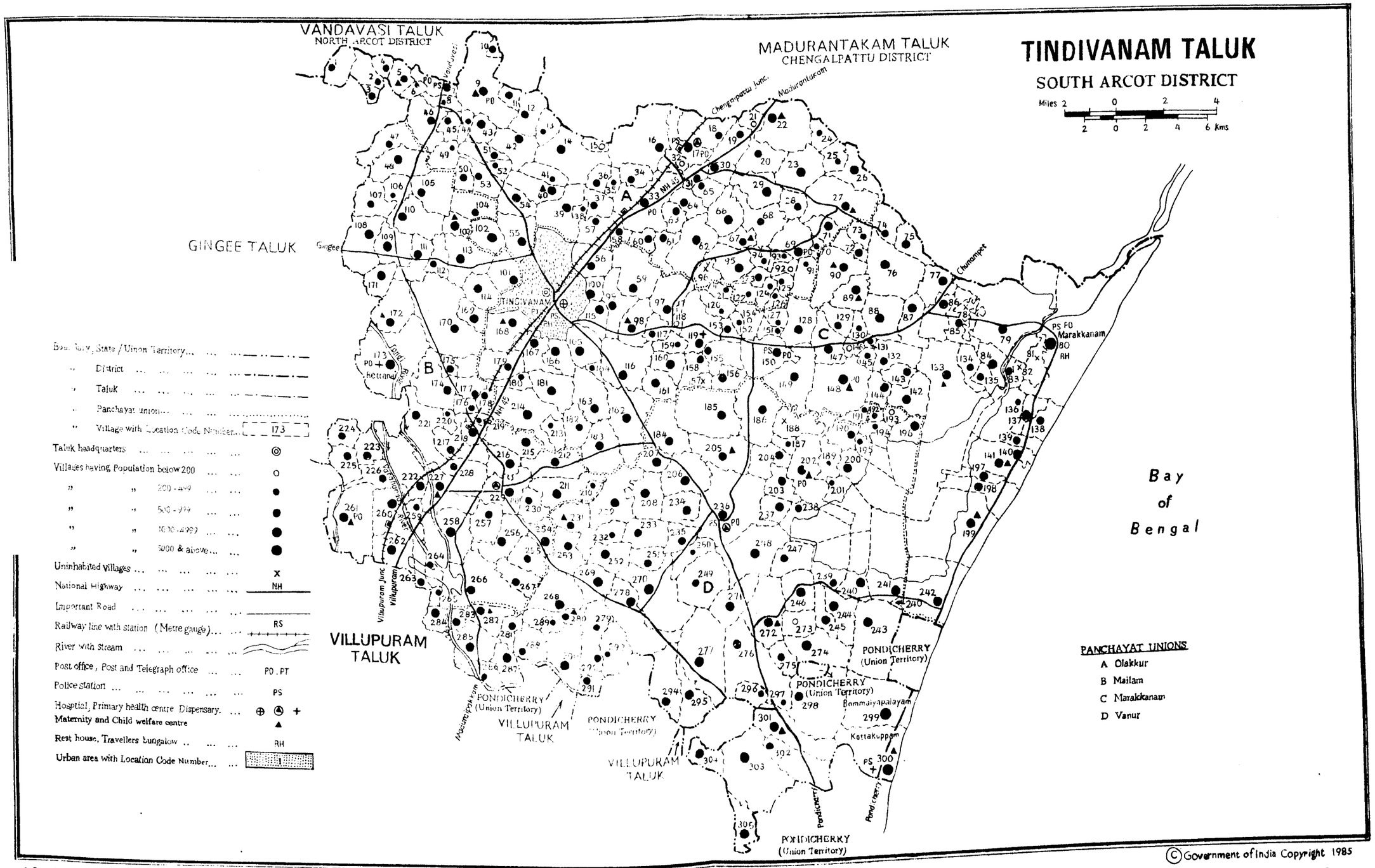

© Government of India Copyright 1985

P. Z. P, C. S. O., Madras- 5.

- Based upon Survey of India map with the permission of the Surveyor General of India
- The territorial waters of India extend into the sea to a distance of twelve nautical miles measured from the appropriate base line

ALPHABETICAL LIST OF VILLAGES

2. Tindivanam Taluk.

Serial Number.	Name of Village.	L.C. Number.
(1)	(2)	(3)
1	Acharampattu	297
2	Adanappattu	209
3	Adanur (Kil)	64
4	Adanur (Mel)	12
5	Adasal	143
6	Adavallikuttan	144
7	Agaram (Ten)	250
8	Agaram (Vada)	83
9	Agaram (Vada) R.F.	82
10	Akasampattu	296
11	Akkur	110
12	Alagipakkam	154
13	Alagramam	221
14	Alanguppam	147
15	Alappakkam (Ten)	137
16	Alappakkam (Vada)	100
17	Alattur	86
18	Ambulukkai	289
19	Ammanambakkam	13
20	Andappattu	67
21	Anganikuppam	265
22	Annambakkam	23
23	Annamputtur	163
24	Anpakkam	247
25	Anumandai	141
26	Appirambattu	245
27	Ariyankuppam	210
28	Ariyantangal	151
29	Arungunal (Kil)	120
30	Aruvadai	201
31	Aruvapakkam	207
32	Asappur	77
33	Asur	171
34	Atchikadu	138
35	Athikuppam	264
36	Attippakkam	5
37	Attippakkam	69
38	Attur	99
39	Avanampattu	180
40	Avanippur	27
41	Bommayapalayam	299
42	Brahmadesam	150
43	Buderi	123
44	Chendur	227

Y.2114 N81
N81-13-A52

ALPHABETICAL LIST OF VILLAGES.

2. TINDIVANAM TALUK.

Serial Number. (1)	Name of Villages (2)	L.C. Number (3)
45	Chettikuppam	198
46	Chinnanerkunam	217
47	Chinnavalavanur	219
48	Chittanappakkam	193
49	Chittani	262
50	Chitterippattu	38
51	Chokkantangal	152
52	Dadapuram	9
53	Deevanur	109
54	Devanandal	195
55	Elayandapattu	286
56	Elay	263
57	Endiyur	98
58	Endur	128
59	Eppakkam	66
60	Evallur	36
61	Ganapathipattu	284
62	Gudalur (Kil)	60
63	Guruvammapettai	117
64	Ichcheri	61
65	Idaichcheri	238
66	Idaiyalam (Kil)	214
67	Idaiyapattu	283
68	Ilamangalam	107
69	Ilavalappakkam	159
70	Ilvampattu	251
71	Iraiyanur	165
72	Iraiyur	268
73	Irumbai	298
74	Iyveli	287
75	Jakkampettai	167
76	Janakipettai	118
77	Kadagampattu	292
78	Kadapperikuppam	304
79	Kadavambakkam	26
80	Kadur (I)	32
81	Kalavay (Ten)	181
82	Kalavay (Vada)	25
83	Kallakulattur	212
84	Kallanai	113
85	Kalpakkam	49
86	Kaluperumbakkam	240
87	Kambur	20
88	Kandadu	79
89	Kanniyam	255
90	Karnai (Kil)	35
91	Karanavur	166

ALPHABETICAL LIST OF VILLAGES.

2. TINDIVANAM TALUK.

Serial Number. (1)	Name of Village. (2)	L.C. Number. (3)
92	Karasanur	269
93	Karattai	200
94	Karikkambattu	21
95	Karuppur	94
96	Karuvapakkam	53
97	Kattarampakkam	271
98	Kattalai	97
99	Kattuppunjai	24
100	Kattusiviri	103
101	Kayilmedu	192
102	Kenippattu	178
103	Kenippattu	249
104	Kesavanayakkenpalaiyam	134
105	Kilappakkam	196
106	Kiliyanur	236
107	Kirandipuram	50
108	Kodiam	42
109	Kodima	176
110	Kodippakkam (Ten)	184
111	Kodippakkam (Vada)	87
112	Kodur	246
113	Kolliyankunam	216
114	Koluvari	241
115	Komadippattu	189
116	Konalur	3
117	Konamangalam	267
118	Kondalankuppam	293
119	Kondamanur	206
120	Koochikolathur	18
121	Kottaikuppam	300
122	Kovadi	161
123	Kulappakkam (Ten)	230
124	Kulappakkam (Vada	121
125	Kulattur	132
126	Kumalampattu	187
127	Kumalampattu R.F.	188
128	Kunimedu	199
129	Kunjimangalam	237
130	Kunnam	252
131	Kunnappakkam	124
132	Kurakkeni	288
133	Kuralur	257
134	Kurumapuram	85
135	Kurumapuram R.F.	78
136	Kurur	129
137	Kuttappakkam (Kil)	235
138	Kutterippattu	218

ALPHABETICAL LIST OF VILLAGES.

2. TINDIVANAM TALUK.

Serial Number. (1)	Name of Village. (2)	L.C. Number. (3)
139	Madavantangal	127
140	Mailam	229
141	Malaiyanur (Kil)	11
142	Mambakkam	1
143	Mandapperumbakkam	126
144	Mangalam	63
145	Mannampundi	106
146	Mannur (Kil)	93
147	Manur	115
148	Marakkanam	80
149	Marakkanam R.F.	81
150	Mattur	243
151	Mavilangai (Kil)	43
152	Mavilangai (Mel)	44
53	Melpakkam	39
154	Molasur	116
155	Munnur	148
156	Muppuri	175
157	Murukkam	233
158	Murukkeri	131
159	Muttiyur	169
160	Nadukkuppam	133
161	Naduvanandal	105
162	Nagalpakkam	74
163	Nagar	76
164	Nagavaram	45
165	Nallalam	155
166	Nallalam (V)	224
167	Nallamur	215
168	Nallattur	31
169	Nallavur	205
170	Nallur	72
171	Nalmukkal	153
172	Nangunam	30
173	Naramangari	70
174	Nedumaliyanur	222
175	Neduntondi	6
176	Nemali (Kil)	91
177	Nemlai (V)	280
178	Nerkunam (Ten)	160
179	Nerkunam (Vada)	90
180	Nesal	244
181	Neykuppi	40
182	Nolambur	62
183	Olakkur (Kilpadi)	17
184	Olakkur (Melpadi)	16
185	Olundivappattu	272

ALPHABETICAL LIST OF VILLAGES.

2. TINDIVANAM TALUK.

Serial Number. (1)	Name of Village. (2)	L.C. Number. (3)
186	Omandur	162
187	Omippar	142
188	Ongur	22
189	Ottai	295
190	Padiri	19
191	Padirippuliyur	258
192	Palamukkal	158
193	Palapattu	259
194	Pallippakkam	65
195	Pampundi	104
196	Penaiyur	28
197	Panchalam	57
198	Pandamangalam	177
199	Pangalattur	29
200	Panichchamedu	139
201	Partadu	73
202	Parangani	204
203	Parangani	278
204	Parikkalpattu	231
205	Pasar (Kil)	68
206	Pasiyar (Ten)	179
207	Pattanam	55
208	Pattanur	302
209	Pelakuppam	101
210	Peradikkuppam (Kil)	213
211	Peradikuppam (Mel)	111
212	Peramandur	170
213	Perambai	305
214	Perapary	52
215	Peravur	185
216	Periathachur	261
217	Perumbakkam	253
218	Perumukkal	119
219	Pettai (Kil)	140
220	Pettai (Mel)	58
221	Pombur	285
222	Ponnampundi	281
223	Prani	260
224	Pudukkuppam	203
225	Puduppakkam	84
226	Puduppattu (Kil)	242
227	Pulaiyur	41
228	Pulichappallam	276
229	Puliyanur	48
230	Purangarai	34
231	Puttanandal	8
232	Putturai	303

ALPHABETICAL LIST OF VILLAGES.

2. TINDIVANAM TALUK.

Serial Number. (1)	Name of Village. (2)	L. C. Number. (3)
233	Ranchelam	225
234	Rattanai	173
235	Rayanallur	75
236	Rayaottai	273
237	Royapuduppakkam	274
238	Salai	112
239	Salavadi	56
240	Saram	38
241	Sattamangalam	145
242	Sattanur	37
243	Semangalam	270
244	Sembakkam	2
245	Senalur	122
246	Sendamangalam	71
247	Sendiyambakkam	226
248	Sengamedu	291
249	Senjikottamangalam	223
250	Sevur (Kil)	95
251	Sevur (Kil) R.F.	96
252	Seyyankuppam	197
253	Singanandal	146
254	Singanikuppam	10
255	Singanur	168
256	Sirunavur	232
257	Siruvodi	88
258	Siruvai	282
259	Siruvalur (Ten)	208
260	Siruvalur (Vada)	46
261	Sithamur (Kil)	183
262	Siviri (Kil)	156
263	Siviri (Mel)	4
264	Solisokkunam	220
265	Sorappattu	191
266	Tailapuram	248
267	Talaiyanaikuppam	190
268	Taludali	254
269	Taniyal	47
270	Tengapakkam	15
271	Tennampundi	125
272	Tenneri	157
273	Terkunam	234
274	Tiruchitrambalam	301
275	Tirukkanur	135
276	Tiruvaikkarai	290
277	Tollamur	276
278	Tonunalapakkam	256
279	Toruvai	275

ALPHABETICAL LIST OF VILLAGES.

2. TINDIVANAM TALUK.

Serial Number. (1)	Name of Village. (2)	L.C. Number. (3)
280	Ulagapuram	186
281	Uppu Velur	202
282	Ural	54
283	Urani	136
284	Vadampundi	51
285	Vaidapakkam	89
286	Vairapuram	14
287	Vaiyakuppam	174
288	Vandarampundi	92
289	Vangaram	194
290	Vannipper	149
291	Vanur	277
292	Varaguppattu	164
293	Velangampadi	228
294	Veliyanur	211
295	Vellimedupettai	7
296	Vempundi	114
297	Vengai	182
298	Vengandur	172
299	Venmaniyattur	102
300	Vepperi	130
301	Vidur	266
302	Vilukkam	108
303	Vilavanatham	239
304	Vithalapuram	59
305	V. Peduppakkam	294

VILLAGE DIRECTORY

AMENITIES AND LAND USE

2. TINDIVANAM TALUK.

Location Code Number.	Name of Village.	Total area of the Village (in hectares).	Total population and number of Households.	Amenities available [if not available within the village, a dash(—) is shown in the column and next to it in brackets, the distance in broad ranges viz., —5kms, 5—10 kms and 10+kms of the nearest place where the facility is available is given.] Educational.	Medical.	Drinking water (potable).	Post and Telegraph.	Day or Days of the Market/hat, if any.	Communications (Bus stop, Railway Station, waterway).
(1)	(2)	(3)	(4)	(5)	(6)	(7)	(8)	(9)	(10)
1	Mambakkam	326.45	834(190)	P(1)	—(10+kms)	W	—(10+kms)	Monday	—(10+kms)
2	Sembakkam	288.89	560(116)	P(2)	—(10+kms)	W	—(10+kms)	Monday	BS
3	Konalur	73.88	542 (117)	P(1)	—(10+kms)	W, TK	PO	Monday	BS
4	Siviri (Mel)	149.95	909 (168)	P(2)	—(—5kms)	HP	—(—5kms)	Monday	BS
5	Attipakkam	243.81	784 (185)	P(1)	H(1), MCW(1)	HP	PO	Monday	BS
6	Neduntondi	117.07	467 (97)	P(1)	MCW(1)	W, TK	—(—5kms)	Monday	BS
7	Vellimedupettai ..	145.83	2,287 (508)	P (2), M(2) H(2) PUC(1)	D(1), RP(1)	W	PO	—(10+kms)	BS
8	Puttanandal	154.80	294 (67)	P(2)	—(10+kms)	W	PTO	—(10+kms)	BS
9	Dadapuram	1,213.50	3,345 (708)	P(1), M(1), H(1)	MCW(1)	TK	PTO	—(10+kms)	BS
10	Singanikuppam	91.77	759 (147)	P(1)	MCW(1)	TK	—(—5kms)	—(10+kms)	BS
11	Malaiyanur (Kil) ..	135.44	532 (116)	P(1)	MCW(1)	W	—(—5kms)	—(10+kms)	BS
12	Adanur (Mel) . .	408.94	867(193)	P(1)	MCW (1)	TK	—(—5kms)	Monday	BS
13	Annanambakkam .	239.45	350 (84)	P(1)	MCW(1)	W	—(5—10kms)	—(5—10kms)	—(5—10kms)
14	Vairapuram . .	874.78	1,760(365)	P(1)	—(5—10kms)	W	PO	—(5—10kms)	BS
15	Tengapakkam . .	109.69	186 (33)	P(1)	—(10+kms)	W	PO	—(10+kms)	BS
16	Olakkur Melpadi .	1,110.95	2,459 (522)	P(2), M(2) H(2)	PHC(1)	W, TK	PO	—(5—10kms)	BS
17	Olakkur Kilpadi .	561.98	2,518 (529)	P(2), M(2) H(2)	—(5—10kms)	W, T, TK	PO	—(5—10 kms)	BS, RS
18	Koochikolathur .	553.24	803 (158)	P(1)	—(—5kms)	W, TK	PO	—(10+kms)	BS
19	Padiri	393.24	985 (208)	P(1)	—(—5kms)	W	—(—5kms)	—(—5kms)	BS
20	Kambur	476.94	903 (196)	P(1), M(1)	—(10+kms)	TK	—(—5kms)	—(10+kms)	—(10+kms)
21	Karikkambattu	180.44	166 (35)	P(1)	—(10+kms)	TK	—(10+kms)	—(10+kms)	—(10+kms)
22	Ongur	922.67	2,224 (456)	P(1), M(1) H(1)	D(1) MCW(1)	W, T	PO	Tuesday	—(10+kms)
23	Annambakkam	626.53	1,263 (262)	P(1)	—(10+kms)	W, TK	—(10+kms)	Monday	BS
24	Kattuppunjai	216.46	293 (61)	P(1)	—(10+kms)	W	—(10+kms)	Thursday	—(10+kms)
25	Kalavay (Vada) ..	233.67	317 (80)	P(1)	—(10+kms)	W	—(10+kms)	Surday	—(10+kms)
26	Kadavambakkam ..	473.91	1,228 (251)	P(1) M(1)	—(10+kms)	W	—(10+kms)	Monday	—(10+kms)
27	Avarippur	1,033.06	2,356 (440)	P(1), M(1) H(1)	MCW(1)	W, T	PO	Thursday	—(10+kms)
28	Panaiyur	250.09	673 (138)	P(1)	—(10+kms)	TK	—(10+kms)	Monday	BS
29	Pangalattur	505.74	1,288 (264)	P(2)	—(10+kms)	W, TK	—(10+kms)	Monday	BS
30	Mangunam	188.44	1,135 (230)	—(—5kms)	—(—5kms)	W, TK	PO	—(10+kms)	—(10+kms)
31	Nallattur	183.16	643 (131)	—(—5kms)	—(—5kms)	W, TK	PO	—(—5kms)	—(—5kms)
32	Kadur (I)	78.51	95 (22)	P(1)	—(10+kms)	W	—(10+kms)	Monday	—(10+kms)
33	Saram	1,062.17	3,476 (739)	P(2) M(1)	PHC(1), H(1)	W, T	PO	Monday	BS, RS

AMENITIES AND LAND USE

2. TINDIVANAM TALUK.

Amenities available (if not available within the village, a dash (—) is shown in the column and next to it in brackets, the distance in broad ranges viz.—5kms., 5—10 kms and 10+kms of the nearest place where the facility is available is given.)

Location code Number.	Name of Village.	Total area of the village (in hectares).	Total population and number of Households.	Educational.	Medical.	Drinking water (potable).	Post and Telegraph.	Day or days of the market/hat, if any.	Communications (Bus stop, Railway Station, Waterway.)
(1)	(2)	(3)	(4)	(5)	(6)	(7)	(8)	(9)	(10)
34	Purangarai	232.52	730 (145)	P(1)	—(—5kms)	W	—(—5kms)	—(5—10kms)	—(—5kms)
35	Karanai (Kil)	132.61	436 (90)	P(1)	—(—5kms)	W	—(—5kms)	Monday	—(5—10 kms).
36	Evallur	182.06	731 (156)	P(1), M(1)	—(—5kms)	W	—(5—10kms)	—(5—10kms)	—(5—10kms)
37	Sattanur . .	251.49	507 (95)	P(1), M(1)	—(—5kms)	W, TK	PO	—(—5kms)	BS
38	Chitterippattu . .	97.14	315 (56)	P(1)	—(—5kms)	W	PO	—(—5kms)	—(—5kms)
39	Melpakkam . .	684.89	1,342 (259)	P(1)	—(—5kms)	W, TK	PO	—(—5kms)	BS
40	Neykuppi . .	418.46	1,106(248)	P(1)	MCW(1)	W, TK	—(—5kms)	—(—5kms)	—(—5kms))
41	Pulaiyur . . .	257.44	207 (44)	P(1)	—(5—10 kms)	W, TK	—(5—10kms)	—(5—10kms)	—(5—10kms)
42	Kodiam	471.54	1,535 (320)	P(1)	—(5—10kms),	T, W	PO	Morday	—(—5kms)
43	Mahilangai (Kil) ..	246.08	1,070 (231)	P(1), M(1)	—(5—10kms)	W, T.	PO	Monday	BS
44	Mavilangai (Mel) ..	136.00	476 (98)	P(1)	—(5—10kms)	W, HP	PO	—(5—10 kms)	BS
45	Nagavaram	189.11	882 (194)	P(1)	—(5—10 kms)	W	—(5—10kms)	—(5—10kms)	—(5—10kms)
46	Siruvalur (Vada) ..	168.30	956 (219)	P(1)	PHC(1), RP(1)	W, TK	—(5—10kms)	—(5—10kms)	BS
47	Taniyal	536.23	644 (161)	P(1)	—(10+kms)	W	PO	—(10+kms)	—(10+kms.)
48	Puliyanur .. .	617.20	1,834 (419)	P(1), M(1)	—(5—10kms)	W	—(5—10kms)	Monday	—(5—10kms)
49	Kalpakkam . .	256.58	335 (75)	P(1)	—(5—10kms)	W	PO	Monday	BS
50	Kirandipuram . .	199.22	863 (175)	P(1)	—(5—10kms)	W	—(5—10kms)	Monday	BS
51	Vadampundi . .	274.32	634 (136)	P(1)	—(5—10kms)	W	—(5—10kms)	Monday	BS
52	Perapary . .	135.11	430 (91)	P(1)	—(5—10kms)	W	—(5—10kms)	Monday	BS
53	Karuvapakkam .	355.27	881 (176)	P(1)	—(5—10kms)	T, W,	—(5—10 kms)	Monday	BS
54	Ural . . .	376.79	1,622 (337)	P(1)	—(—5kms)	W	—(—5kms)	Monday	BS
55	Pattanam . .	512.17	1,662 (317)	P(1)	—(5—10kms)	W, TK	—(—5kms)	—(—5kms)	BS
56	Salavadi . . .	449.19	2,024 (392)	P(1), M(1)	—(—5kms)	W, TK	PO	Monday	BS
57	Panchalam . .	407.54	736 (148)	P(1), M(1)	—(5—10 kms)	TK	—(5—10kms)	—(5—10 kms)	BS, RS.
58	Pettai (Mel) . .	156.24	676 (134)	P (1), M(1)	—(5—10kms.)	W, TK	PO	—(—5kms)	BS
59	Vithalapuram . .	710.94	1,710 (310)	P(1), M(1)	—(—5kms)	W	—(—5kms)	—(—5kms)	—(—5kms)
60	Gudalur (Kil) . .	196.03	850 (171)	P(1)	—(—5kms)	W	—(—5kms)	—(—5kms)	BS
61	Ichcheri . . .	342.46	631 (123)	P(1)	—(5—10 kms)	W	—(5—10kms)	—(5—10kms)	BS

VILLAGE DIRECTORY.

AMENITIES AND LAND USE.

2. TINDIVANAM TALUK.

Location code Number.	Name of Village.	Approach to Village.	Nearest town and distance (in kms.)	Power supply.	Staple food.	Land use (i.e., area under different types of land use in hectares rounded upto two decimal places.) Forest.	Irrigated by source.	Un-irrigated.	Cultu-rable waste (including gauchar and groves.)	Area not available for culti-vation.	Remarks including any place of religious historical or archaeolo-gical interest.
(1)	(2)	(11)	(12)	(13)	(14)	(15)	(16)	(17)	(18)	(19)	(20)
1	Mambakkam	PR	Tindivanam (18)	ED, EAg.	Rice and millets.	..	T 85.71 W 85.71	158.55	..	82.19	..
2.	Sembakkam	PR	Tindivanam (18)	ED,EAg.	Rice and Millets.	..	T 72.50 W 72.50	144.78	..	71.61	..
3.	Konalur	KR	Tindivanam (19)	ED,EAg.	Rice and Millets.	..	T 20.10 W 20.10	29.55	..	24.23	..
4.	Siviri (Mel)	PR	Tindivanam (18)	ED,EAg.	Rice and Millets.	..	T 12.10 W 12.10	100.09	..	37.76	T 4
5.	Attipakkam	PR	Tindivanam (17)	EA	Rice and Millets.	..	T 104.00 W 104.00	47.11	..	92.70	N-1, T-1.
6.	Neduntondi	PR	Tindivanam (13)	EA	Rice and Millets.	..	T 24.19 W 24.19	80.00	..	12.88	N-1, T-1.
7.	Vellimedupettai	PR	Tindivanam (13)	EA	Rice and Millets.	..	T 94.48 L 29.48 WE 35.00 TK 30.00	24.26	..	27.09	..
8.	Puttanandal	PR	Tindivanam (13)	EA	Rice and Millets.	..	T 45.00 WE 35.00 TK 10.00	57.80	..	52.00	..
9.	Dadapuram	PR	Tindivanam (14)	ED, EAg.	Rice and Millets.	..	T 763.00 W 763.00	107.04	107.55	232.52	N-30, M2, T1,
10.	Singanikuppam	KR	Tindivanam (16)	ED,EAg.	Rice and Millets.	..	T 57.49 W 57.49	4.86	7.17	22.25	..
11.	Malaiyanur (Kil) ..	KR	Tindivanam (15)	ED,EAg.	Rice and Millets.	..	T 101.50 W 101.50	8.72	8.48	16.74	N-10, M-1, T-2,
12.	Adanur (Mel) ..	KR	Tindivanam (12)	ED,EAg.	Rice and Millets.	..	T 84.89 L 60.81 W 24.08	125.68	63.04	135.33	N-2, T-2.
13.	Ammanambakkam ..	KR	Tindivanam (10)	ED, Eag.	Rice and Millets.	..	T 24.39 L 24.39	38.70	76.99	99.37	N-1.
14.	Vairapuram	PR	Tindivanam (8)	ED, Eag.	Rice and Millets.	..	T 141.00 WE 141.00	606.00	32.00	95.78	N-4 T-2.
15.	Tengapakkam	PR	Tindivanam (12)	ED, Eag.	Rice and Millets.	..	T 14.16 WE 14.16	7.36	14.57	73.60	N-2
16.	Olakkur Melpadi ..	PR	Tindivanam (10)	ED, Eag.,	Rice and Millets.	.	T 567.00 W 567.00	283.00	177.00	83.95	M-1
17.	Olakkur Kilpadi	PR	Tindivanam (10)	ED, Eag.	Rice and Millets.	..	T 245.00 W 245.00	186.00	74.00	56.98	T-2,
18.	Koochikolathur ..	KR	Tindivanam (12)	EA.	Rice and Millets.	..	T 92.85 W 92.85	288.03	..	172.36	..
19.	Padiri	PR	Tindivanam (12)	EA.	Rice and Millets.	..	T 56.94 W 56.94	235.92	..	100.38	..
20	Kambur	PR	Tindivanam (15)	ED, Eag	Rice and Millets	..	T 117.00 W 117.00	319.42	10.00	30.52	..
21	Karikkambattu	KR	Tindivanam (11)	ED, Eag.	Rice and Millets.	..	T 37.00 W 37.00	95.00	4.00	44.44	..
22	Ongur	PR	Tindivanam (11)	E.A.	Rice and Millets.	..	T 120.00 W 120.00	731.00	24.00	47.67	..
23	Annambakkam	PR	Tindivanam (19)	ED, Eag.	Rice and Millets.	..	T 195.85 TK 143.85 W 52.00	181.10	..	249.58	T-1, C-1,
24	Kattuppunjai	PR	Tindivanam (24)	ED, Eag.	Rice and Millets.	..	T 35.00 TK 35.00	46.00	35.00	100.46	..
25	Kalavay (Vada)	PR	Tindivanam (22)	ED. Eag.	Rice and Millets.	..	T 66.00 TK 66.00	49.00	43.00	75.67	..
26	Kadavambakkam ..	PR	Tindivanam (26)	ED, Eag.	Rice and Millets.	..	T 154.00 TK 154.00	56.00	174.00	89.91	..
27	Avanippur	PR	Tindivanam (12)	ED' Eag.	Rice and Millets.	..	T 250.00 TK 250.00	474.00	124.00	185.06	..
28	Panaiyar	KR	Tindivanam (18)	ED, Eag.	Rice and Millets.		T 61.00 TK 61.00	116.00	6.00	67.09	M-6.
29	Pangalathur	KR	Tindivanam (14)	ED, Eag.	Rice and Millets.	..	T 150.00 W 150.00	290.00	6.00	59.74	M-6, C-6.
30	Nagunam	PR	Tindivanam (12)	ED, Eag.	Rice and Ragi		T 28.00 TK 28.00	132.00	8.00	20.44	..
31	Nallattur	KR	Tindivanam (12)	EA.	Ragi	..	T 65.00 TK 65.00	72.00	13.00	33.16	..
32	Kadur (I)	PR	Tindivanam (11)	ED, Eag.	Ragi	..	T 33.00 TK 33.00	41.00	..	4.51	..
33	Saram	PR	Tindivanam (8)	ED, Eag.	Ragi	..	T 674.92 L 287.34 WE 387.58	80.94	40.47	265.84	N-7, M-3, T-1.

VILLAGE DIRECTORY
AMENITIES AND LAND USE
2. TINDIVANAM TALUK.

Location code Number.	Name of Village.	Approach to Village.	Nearest town and distance (in kms.)	Power supply.	Staple food.	Land use (i.e., area under different types of land use in hectares rounded upto two decimal places). Forest.	Irrigated by source.	Un-irrigated.	Cultu-rable waste (including gauchar and groves.)	Area not available for culti-vation.	Remarks including any place of religious historica or archaeolo-gical interest.
(1)	(2)	(11)	(12)	(13)	(14)	(15)	(16)	(17)	(18)	(19)	(20)
34	Perangarai	KR	Tindivanam (8)	.. ED, Eag.	Ragi	..	T 43.41 TK 23.05 W 20.36	86.25	5.84	97.02	..
35	Karanai (Kil)	KR	Tindivanam (8)	.. ED. Eag.	Ragi	..	T 44.90 TK 30.24 W 14.66	30.57	10.11	47.03	..
36	Evallur	KR	Tindivanam (8)	.. ED. Eag.	Ragi	..	T 58.01 TK 39.31 W 18.70	32.44	6.80	84.81	.
37	Sattanur	KR	Tindivanam (5)	.. EA	Ragi	..	T 67.93 TK 40.69 W 27.24	83.55	..	100.01	-
38	Chitteripattu	KR	Tindivanam (5)	.. ED, Eag.	Ragi	..	T 40.58 TK 22.31 W 18.27	56.56	..	–	
39	Melpakkam	PR	Tindivanam (5)	.. ED, Eag.	Ragi	..	T 195.56 TK 94.93 W 100.63	478.91	..	10.42	M-1, T-1.
40	Neykuppi	PR	Tindivanam (6)	.. ED. Eag.	Ragi	..	T 112.91 TK 50.08 W 62.83	..	73.70	231.85	M-2, T-3
41	Pulaiyur	KR	Tindivanam (6)	.. ED. Eag.	Ragi	..	T 107.64 TK 49.42 W 58.22	..	148.05	1.75	T-1,
42	Kodiam	PR	Tindivanam (11)	.. EA	Ragi	..	T 143.48 TK 52.53 W 90.95	230.84	..	97.22	..
43	Mavilangai (Kil) ..	KR	Tindivanam (7)	.. EA.	Ragi	..	T 111.26 L 51.06 W 60.20	91.53	1.00	42.29	N-1.
44	Mavilangai (Mel) ..	KR	Tindivanam (7)	.. EA.	Ragi	..	T 51.00 L 20.95 W 30.05	46.30	..	38.70	T-1.
45	Nagavaram	PR	Tindivanam (10)	.. ED, EAg.	Ragi	..	T150.79 TK 100.79 W 50.00	22.00	16.32	..	..
46	Siruvalur (Vada) ..	PR	Tindivanan (10)	.. ED,EAg.	Ragi	..	T 173.00 W 173.00	203.00	22.00	170.30	T-1.
47	Taniyal	KR	Tndivanam (16)	.. E.A.	Ragi	..	T 90.15 TK 70.10 W 20.05	120.10	16.50	309.48	..
48	Puliyanur	KR	Tindivanam (8)	.. E.A.	Ragi	..	T 518.38 TK 145.38 W 373.00	98.82	..	..	..
49	Kalpakkam	KR	Tindivanam (7)	.. E.D.	Ragi	..	T 63.15 L 13.15 W 50.00	146.74	19.00	27.69	..
50	Kirandipuram	PR	Tindivanam (9)	.. ED, EAg.	Ragi	..	T 154.34 TK 40.16 W114.18	44.88	..	..	..
51	Vadampundi	PR	Tindivanam (9)	.. ED,EAg.	Ragi	..	T 93.48 TK 22.53 W 70.95	180.84	..	..	..
52	Perapary	PR	Tindivanam (9)	.. ED, EAg.	Ragi.	..	T115.34 TK34.67 W 80.67	19.77	..	..	..
53	Karuvapakkam ..	KR	Tindivanam (8)	.. ED,EAg.	Ragi		T 147.02 W 96.77 TK 50.25	188.50	..	19.75	..
54	Ural	PR	Tindivanam (5)	.. ED.EAg.	Ragi	..	T 88.00 W 88.00	241.00	3.00	44.79	..
55	Pattanam	PR	Tindivanam (2)	.. ED,EAg.	Ragi	..	T161.28 L 81.06 W 80.22	185.19	..	165.70	..
56	Salavadi	PR	Tindivanam (3)	.. ED,EAg.	Ragi	..	T258.77 W130.41 WE 49.47 L 78.89	190.42	..	..	..
57	Panchalam	KR	Tindivanam (6)	.. ED,EAg	Ragi	..	T 95.00 W 60.00 WE 35.00	60.00	40.00	212.54	..
58	Pettai (Mel)	PR	Tindivanam (5)	.. ED,EAg.	Ragi	..	T 69.00 L 40.00 TK 29.00	..	42.36	44.88	..
59	Vithalapuram	KR	Tindivanam (5)	.. ED,EAg.	Ragi	..	T 140.00 L 100.00 WE 40.00	50.00	160.00	360.94	..
60	Gudalur (Kil)	PR	Tindivanam (8)	.. ED	Ragi	..	T 25.69 W 10.50 TK 15.19	170.34	..	..	..
61	Ichcheri	PR	Tindivanam (8)	.. EAG	Ragi	..	T 15.16 W 3.05 TK 12.11	227.00	..	100.30	..

VILLAGE DIRECTORY

AMENITIES AND LAND USE

2. TINDIVANAM TALUK.

Location code Number.	Name of Village.	Total area of the Village (in hectares).	Total population and number of Households.	Amenities available (if not available within the village, a dash (—) is shown in the column and next to it in brackets, the distance in broad ranges viz.—5 kms. 5—10 kms and 10+kms. of the nearest place Where the facility is available is given.) Educational.	Medical.	Drinking water (potable.)	Post and Telegraph	Day or days of the market/hat, if any	Communications (Bus stop Railway, Station, Waterway.)
(1)	(2)	(3)	(4)	(5)	(6)	(7)	(8)	(9)	(10)
62	Nolambur	782.68	2,513 (511)	P(2)	—(—5kms)	W	PO	—(—5kms)	BS
63	Mangalam	200.76	787 (166)	—(—5kms)	—(—5kns)	W, TK	—(5—10 kms)	—(5—10kms)	RS
64	Adanur (Kil)	261.76	964 (186)	P(1)	—(—5kms)	W	PO	—(5—10 kms)	RS
65	Pallipakkam	242.64	620 (118)	—(—5kms)	—(—5kms)	W	—(—5kms)	(—5kms)	—(—5kms)
66	Eppakkam	472.93	1,455 (286)	P(1)	—(—5kms)	W, TK	PO	—(5—10 kms)	BS
67	Andappattu	251.42	755 (170)	(P1)M(1)	(—5kms).	W	PO	(—5kms.)	BS
68	Pasar (Kil).	583.85	756 (156)	P(1)	-(10+kms)	W	Po	-(10+kms)	BS
69	Attippakkam	507.53	1,409 (297)	P(1)M(1) H(1)	-(10+kms)	TK	PO	Tuesday, Wednesday	BS
70	Naramagani	55.94	289 (54)	-(10+kms)	-(10+kms)	W	-(10+kms)	Wedneaday Thursday	-(10+kms)
71	Sendamangalam ..	252.09	1,048 (203)	P(1)M(1)	-(10+kms)	TK	PO	Thursday	-(10+kms)
72	Nallur	217.27	682 (129)	P(1)	-(10+kms)	W, TK	PO	-(10+kms)	BS
73	Pantadu	170.65	264 (53)	P(1)	-(10+kms)	W, TK	-(10+kms)	-(10+kms)	BS
74	Nagalpakkam ..	289.85	503 (114)	P(1)	-(10+kms)	TK	-(10+kms)	-(10+kms)	-(10+kms)
75	Rayanallur	334.22	834 (168)	P(1)	-(10+kms)	TK	-(10+kms)	-(10+kms)	-(10+kms)
76	Nagar	1,088.01	2,859 (580)	P(1)M(1),	-(10+kms)	TK	PO	-(10+kms)	-(10+kms)
77	Asappur	410.83	1,188 (235)	P(1)	-(-5kms)	T, R	PO	-(-5kms)	BS
78	Kurumapuram (R.F.) ..	245.61				Uninhabited			
79	[illegible]	2,141.50	3,888 (759)	P(1), M(1)	-(-5kms)	TK, T	PO	-(-5kms)	BS
80	[illegible]	3,499.69	14,211 (2,785)	P(10), M(1), H(1), PUC (1).	PHC (1), FPC (1), D(1) H(1), MCW(1), RP(2).	W, TK, T, HP.	PTO Phone.	-(10+kms)	BS
81	Marakkanam (R.F.) ..	299.41				Uninhabited			
82	Agaram (Vada) (R.F.) ..	26.11				Uninhabited			
83	Agaram (Vada)	214.37	502 (99)	P(1)	-(—5kms)	W	-(—5kms)	-(—5kms)	-(—5kms)
84	Puduppakkam	301.35	1,227 (245)	P(1)	-(—5kms)	W, TK	PO	-(—5kms)	BS
85	Kurumapuram	413.82	521 (106)	P(1)	-(—5 kms)	W	PO	-(—5kms)	BS
86	Alattur	454.58	1,503 (331)	P(1), M(1)	H(1), RP (1), D (1).	TW, TK	PO	-(—5 kms)	BS
87	Kodippakkam (Vada) ..	419.77	1,080 (212)	P(1)	-(—5 kms)	TK	-(—5 kms)	-(—5kms)	-(—5kms)
88	Siruvadi	615.38	2,278 (415)	P(1) M(1)	-(5—10kms)	W	PO	-(5—10kms)	-(5—10kms)
89	Vadappakkam	379.78	1,072 (200)	P(1), M(1)	MCW(1)	W, TK	-(10+kms)	-(10+kms)	BS
90	Nerkunam (Vada)	714.85	2,086 (420)	P(1	MH(1)	W	PO	-(10+kms)	-(10+kms)
91	Nemali (Kil)	365.50	370 (68)	-(10+kms)	-(10+kms)	W, TK	-(10+kms)	-(10+kms)	-(10+kms)
92	Vandarampundi ..	109.19	72 (14)	-(10+kms)	-(10+kms)	W, TK	-(10+kms)	-(10+kms)	-(10+kms)
93	Mamandur (Kil) ..	103.03	364 (76)	P(1)	-(—5kms)	W, TK	-(10+kms)	-(10+kms)	-(10+kms)
94	Karuppur	161.11	330 (69)	P(1)	-(10+kms)	W, TK	-(10+kms)	-(10+kms)	-(10+kms)
95	Sevur (Kil)	506.72	1,292 (267)	P(8), M(1)	-(10+kms)	W, TK	PO	-(10+kms)	BS

VILLAGE DIRECTORY

AMENITIES AND LAND USE

2. TINDIVANAM TALUK.

Amenities available (if not available within the village, a dash (—) is shown in the column and next to it in brackets, the distance in broad ranges viz., —5 kms 5—10 kms. and 10+kms. of the nearest place where the facility is available is given.)

Location Code Number.	Name of Village.	Total area of the Village (in hectares.)	Total population and number of Households.	Educational.	Medical.	Drinking water (potable).	Post and Telegraph	Day or days of the market/hat, if any.	Communications (Bus stop, Railway Station, Waterway).
(1)	(2)	(3)	(4)	(5)	(6)	(7)	(8)	(9)	(10)
96	Sevur (Kil) R.F.	242.43				Uninhabited			
97	Kattalai	526.21	1,291 (251)	P(1), M(1)	—(—5kms)	W	—(—5kms)	—(—5kms)	BS
98	Endiyur	405.23	2,331 (454)	P(1), M(1), H(1).	MCW(1), HC(1), FPC(1)	TK	PO	Sunday & Monday.	BS
99	Attur	461.40	1,378 (257)	P(1), M(1)	PHC(1)	W	PO	Monday	BS
100	Alappakkam (Vada) ..	162.98	1,093 (211)	P(1)	—(—5kms)	W	—(—5kms)	—(—5kms)	BS, RS
101	Pelakuppam	427.11	1,413 (291)	P(1), M(1)	—(—5kms)	TK	PO	—(—5kms)	—(—5kms)
102	Venmaniyatttur	351.47	1,215 (252)	P(1)	—(5—10kms)	W, TK	—(5—10kms)	—(5—10kms)	BS
103	Kattusiviri	230.47	1,522 (200)	P(1)	MCW(1)	W	PO	—(5—10kms)	BS
104	Panapundi	477.67	903 (203)	P(1)	—(5—10kms)	W, TK	PO	—(5—10kms)	BS
105	Naduvanandal	630.69	2,002 (372)	P(2)	—(5—10kms)	W, TK	—(5—10kms)	Monday	—(5—10kms)
106	Mannampundi	250.33	360 (74)	P(1)	—(5—10kms)	W	—(5—10kms)	Monday	BS
107	Ilamangalam	489.50	808 (176)	P(1), M(1)	—(5—10kms)	TK	—(—5kms)	—(5—10kms)	—(5—10kms)
108	Vilukkam	757.94	2,299 (481)	P(2), M(2), H(2)	MCW(1)	W, TK	PO	—(10+kms)	—(10+kms)
109	Deevanur	488.62	1,257 (250)	P(1), M(1)	MCW(1)	W	PO	—(5—10kms)	BS
110	Akkur	607.86	1,622 (334)	P(1), M(1), H(1)	MCW(1), RP(1)	W, T	PO	—(10+kms)	BS
111	Peradikkuppam (Mel) ..	395.40	1,105 (229)	P(1), M(1)	—(5—10kms)	W, TK	—(5—10kms)	—(—5kms)	BS
112	Salai	261.61	992 (204)	P(1)	—(5—10kms)	W, TK	—(5—10kms)	—(5—10kms)	BS
113	Kallanai	623.07	2,229 (453)	P(1), M(1)	—(—5kms)	W	PO	—(—5kms)	BS
114	Vempundi	396.15	1,285 (252)	P(1)	—(5—10kms)	W, TK	PO	—(5—10kms)	BS
115	Manur	280.37	2,001 (359)	—(5—10kms)	—(5—10kms)	W, T, HP	—(5—10kms)	Monday	BS
116	Molasur	791.73	1,712 (320)	P(1), M(1)	HC(1)	TK	PO, Phone	—(—5kms)	BS
117	Guruvammapettai	205.65	801 (162)	P(1)	—(5—10kms)	TK	—(5—10kms)	Sunday & Monday.	BS
118	Janakipettai	106.35	20 (4)	—(—5kms)	—(—5kms)	W	—(—5kms)	—(—5kms)	BS
119	Perumukkal	662.11	2,743 (561)	P(1), M(1)	D(1), RP(1)	W, TK	PO	Monday	BS
120	Arungunam (Kil)	245.13	401 (73)	P(1)	D(1)	W, TK	PO	—(10+kms)	BS
121	Kulappakkam (Vada) ..	111.21	271 (45)	P(1)	D(1)	W, TK	PO	(10+kms)	BS
122	Senalur	224.35	259 (57)	—(10+kms)	—(10+kms)	TK	—(10+kms)	—(10+kms.)	BS
123	Buderi	138.52	824 (174)	P(5)	—(10+kms)	W	—(10+kms)	—(10+kms)	BS
124	Kunnappakkam	155.95	323 (65)	P(1)	—(10+kms)	TK	PO	—(10+kms)	BS
125	Tennampundi	152.72	373 (67)	—(10+kms)	—(10+kms)	W	—(10+kms)	—(10+kms)	BS

VILLAGE DIRECTORY
AMENITIES AND LAND USE
2. TINDIVANAM TALUK.

Location code Number.	Name of Village.	Approach to Village.	Nearest town and distance (in kms.).	Power supply.	Staple food.	Land use (i.e., area under different types of land use in hectares rounded upto two decimal places.) Forest.	Irrigated by source.	Un-irrigated.	Cultu-rable waste (including gauchar and groves).	Area not available for culti-vation.	Remarks including any place of religious historical or archaeolo-gical interest.
(1)	(2)	(11)	(12)	(13)	(14)	(15)	(16)	(17)	(18)	(19)	(20)
62	Nolambur	PR	Tindivanam (10) ..	ED, Eag.	Ragi	..	T 241.20 W 154.19 TK 87.01	303.52	..	237.96	..
63	Mangalam	PR	Tindivanam (10) ..	EA	Ragi	..	T 46.00 TK 46.00	113.00	39.00	2.76	T-2
64	Adanur (Kil)	PR	Tindivanam (10) ..	ED, Eag.	Ragi	..	T 63.00 W 38.00 TK 25.00	149.00	44.00	5.76	M-1.
65	Pallipakkam	KR	Tindivanam (12) ..	EA	Ragi	..	T 28.63 W 28.63	168.10	..	45.91	..
66	Eppakkam	KR	Tindivanam (10) ..	ED, Eag.	Ragi	..	T 141.00 W 10.00 WE 42.00 L 89.00	230.00	5.00	96.93	M-1.
67	Andappattu . .	PR	Tindivanam (12) .	ED, Eag.	Ragi.	..	T 78.00 W 5.00 WE 21.00 L 52.00	108.00	2.00	63.42	N-1
68	Pasar (kil)	PR	Tindivanam (12) ..	ED,EAg.	Ragi.	..	T 152.00 TK 12.00 W 140.00	338.00	2.00	91.85	-
69	Attippakkam .	PR	Tindivanam (20) ..	ED,EAg.	Ragi.	..	T 80.00 TK 80.00	307.00	69.00	51.53	.
70	Naramangani . .	PR	Tindivanam (20) ..	ED, EAg.	Ragi	.	T 26.00 TK 26.00	27.00	2.94	.	-
71	Sundamangalam ..	PR	Tindivanam (12) .	ED,EAg.	Ragi	.	T 48.00 W 48.00	183.00	5.00	16.09	.
72	Nallur . .	KR	Tindivanam (27) .	ED,EAg.	Ragi	.	T 120.00 W 120.00	.	48.00	49.27	.
73	Pantadu . .	PR	Tindivanam (27) ..	EA.	Ragi	.	T 100.00 TK 60.00 W 40.00	.	20.00	50.65	.
74	Nagalpakkam .	KR	Tindivanam (24) .	ED, Eag.	Ragi	.	TK 58.00 L 38.00 WE 20.00	17.00	7.00	207.85	.
75	Rayanallur .. .	KR	Tindivanam (28) .	ED, EAg.	Ragi	.	T 126.00 TK 86.00 W 40.00	122.00	16.00	70.22	.
76	Nagar	PR	Tindivanam (20) .	ED, EAg.	Ragi	.	T 345.00 TK 115.00 W 230.00	345.00	34.00	364.01	N-10
77	Asappur .. .	PR	Tindivanam (8) .	ED, EAg.	Ragi	.	T 129.99 L 129.99	104.00	105.93	70.91	.
78	Kurumapuram .						Uninhabited.				
79	Kandadu .. .	PR	Tindivanam (4) .	EA.	Ragi	.	T 164.00 GC 107.00 W 31.00 WE 26.00	884.00	21.00	1,072.50	N-3, M-1- C-1, 1-1
80	Marakkanam .	PR	Tindivanam (36) .	EA.	Rice & Millets.	.	T 415.27 TK 415.27	1,456.27	.	1,619.15	N-9, M-16 C-6.
81	Marakkanam (R.F.) .						Uninhabited				
82	Agaram (Veda) R.F. .						Uninhabited				
83	Agaram (Vada) ..	KR	Tindivanam (5) ..	ED, EAg.	Ragi.	..	T 26.00 L 26.00	106.96	26.00	55.41	T-1, M-1
84	Puduppakkam ..	KR	Tindivanam (5) .	ED	Bagi	..	T 16.00 W 16.00	211.00	23.00	51.35	..
85	Kurumapuram .	PR	Tindivanam (5) ..	ED,	Ragi	..	T 62.00 W 62.00	237.00	25.00	89.82	..
86	Alattur . .	PR	Tindivanam (8) .	ED, EAg.	Ragi	.	T 166.00 TK 80.00 WE 86.00	95.00	55.00	138.58	N-3
87	Kodippakkam (Vada)	PR	Tindivanam (25) .	ED, EAg.	Ragi	.	T 187.29 L 49.84 W 32.00 WE 105.45	129.00	15.15	88.33	T-1
88	Siruvadi .. .	KR	Tindivanam (22) .	ED, EAg.	Ragi	.	T 245.63 L 55.17 W 85.40 O 46.12 WE 58.94	233.21	.	136.54	..
89	Vaidapakkam ..	PR	Tindivanam (21) .	ED, EAg.	Ragi	..	T 77.00 WE 77.00	261.00	5.00	36.78	..
90	Nerkunam (Vada) ..	KR	Tindivanam (22) ..	EAg. ED,	Ragi	..	T 128.00 WE 102.00 W 26.00	338.46	.	248.39	.
91	Nemali (Kil)	PR	Tindivanam (12) ..	ED, EAg.	Ragi	..	T 112.00 TK 112.00	208.00	30.00	15.50	..
92	Vandarampundi ..	PR	Tindivanam (13) ..	ED, EAg.	Ragi	..	T 42.00 TK 42.00	54.00	6.00	7.19	..
93	Mannur (Kil) ..	PR	Tindivanam (13) ..	ED, EAg.	Ragi	..	T 41.00 TK 41.00	48.00	3.00	11.03	.
94	Karuppur	PR	Tindivanam (13) ..	ED, EAg.	Ragi	..	T 53.00 TK 53.00	89.00	5.00	14.11	..
95	Sevur (Kil)	PR	Tindivanam (15) ..	ED	Ragi	..	T 180.11 W 80.16	113.26	..	213.35	..

VILLAGE DIRECTORY

AMENITIES AND LAND USE

2. TINDIVANAM TALUK.

Location code Number.	Name of Village.	Approach to Village.	Nearest town and distance (in kms.)	Power supply.	Staple food.	Land use (i.e., area under different types of land use in hectares rounded upto two decimal places.) Forest.	Irrigated by source.	Un-irrigated.	Cultu-rable waste (including gauchar and groves).	Area not available for culti-vation.	Remarks including any place of religious historical or archaeolo-gical interest.
(1)	(2)	(11)	(12)	(13)	(14)	(15)	(16)	(17)	(18)	(19)	(20)
96	Sevur (Kil) R.F. ..	..					Uninhab.ted.				
97	Kattalai	PR	Tindivanam (10)	ED, EAg.	Ragi	0.04	T 129.57 L 77.40 W 52.17	119.11	51.86	225.63	..
98	Endiyur	PR	Tindivanam (5)	ED, EAg.	Ragi	..	T 297.92 WE 40.13 L 257.79	107.31	..	..	..
99	Attur	PR	Tindivanam (6)	ED, EAg	Ragi	..	T 230.36 L 230.36	135.00	8.00	88.04	N-1
100	Alappakkam (Vada)	PR	Tindivanam (1)	EA.	Ragi	..	T 83.70 L 20.71 W 62.99	79.28	..	..	M-12
101	Pelakuppam	KR	Tindivanam (2)	EA.	Ragi	..	T 269.82 L 57.69 W 212.13	54.55	22.12	80.62	M-2
102	Venmaniyattur ..	KR	Tindivanam (5)	ED, EAg.	Ragi.	..	T 175.14 L 46.47 W 60.36 WE 68.31	..	.	176.33	.
103	Kattusiviri . ..	PR	Tindivanam (5)	EA. EAg.	Ragi	.	T 81.69 L 81.69	82.31	1.00	65.47	.
104	Pampundi . .	PR	Tindivanam (5)	ED, EAg.	Ragi	.	T 233.99 L 233.99	.	.	243.68	.
105	Naduvanandal .	PR	Tindivanam (6)	ED, EAg.	Ragi	.	T 132.00 L 132.00	207.00	51.00	240.69	T-1
106	Mannampundi .	PR	Tindivanam (9)	ED, EAg.	Ragi	.	T 148.82 L 148.82	50.20	37.71	13.60	T-1
107	Ilamangalam	PR	Tindivanam (18)	EA.	Ragi	.	T 87.00 L 87.00	256.00	2.00	144.50	T-1
108	Vilukkam .. .	PR	Tindivanam (14)	ED	Ragi	.	T 190.85 TK 162.54 W 28.31	325.84	27.24	214.01	..
109	Deevanur	PR	Tindivanam (10)	ED	Ragi	..	T 128.00 TK 128.00	321.00	1.00	38.62	..
110	Akkur	PR	Tindivanam (13)	ED, EAg.	Ragi	.	T 236.42 TK 236.42	214.22	60.14	97.08	T-3
111	Peradikkuppam (Mel) ..	PR	Tindivanam (10)	EA.	Ragi	..	T 242.60 L 37.20 WE 205.40	100.40	.	52.40	N-1
112	Salai	PR	Tindivanam (6)	EA.	Ragi	..	T 108.72 L 41.95 WE 66.77	102.00	..	50.89	N-1
113	Kallanai	PR	Tindivanam (4)	EA.	Ragi	..	T 169.00 TK 169.00	332.00	3.00	119.07	N-1
114	Vempundi	PR	Tindivanam (5)	ED, EAg.	Ragi	..	T 93.48 W 70.95 TK 22.53	180.84	..	121.83	..
115	Manur..	PR	Tindivanam (6)	ED, EAg.	Ragi	..	T 191.54 L 142.54 WE 49.00	64.97	17.58	6.28	N-5, T-1.
116	Molasur	PR	Tindivanam (7)	EA	Rice and Millets	..	T 256.79 L 105.79 WE 151.00	356.31	1.62	[illegible]	..
117	Guruvammapettai ..	PR	Tindivanam (6)	ED, EAg.	Rice and Millets	..	T 61.00 L 16.00 W 25.00 WE 20.00	26.00	0.32	118.33	..
118	Janakipettai	PR	Tindivanam (9)	EAg.	Rice and Millets.	..	T 41.00 L 16.00 W 25.00	26.00	0.32	39.03	..
119	Perumukkal	PR	Tindivanam (11)	EA	Rice	..	T 263.00 L 121.00 WE 71.00 W 71.00	65.00	101.00	233.11	..
120 (1)	Arungunam (Kil) ..	PR	Tindivanam (18)	ED, Eag.	Rice	..	T 54.00 L 37.00 W 9.00 WE 8.00	89.00	39.00	63.13	..
121	Kulappakkam (Vada)	PR	Tindivanam (15)	ED, EAg.	Rice	..	T 40.00 L 25.00 W 8.00 WE 7.00	34.00	10.00	27.2[illegible]	
122	Senalur	KR	Tindivanam (15)	ED	Rice	..	T 75.53 TK 18.54 W 56.99	70.09	..	7[illegible]	
123	Budevi	KR	Tindivanam (15)	ED.	Rice	..	T 77.65 TK 11.99 W 65.66	17.00	..	43.87	..
124	Kunnappakkam ..	KR	Tindivanam (12)	ED, E g.	Rice	..	T 39.17 TK 39.17	53.73	4.39	58.66	..
125	Tennampundi ..	PR	Tindivanam (12)	ED, EAg.	Rice	..	T 25.48 TK 25.48	102.43	13.17	11.64	..

VILLAGE DIRECTORY

AMENITIES AND LAND USE

2. TINDIVANAM TALUK.

Amenities available (if not available within the village a dash (—) is shown in the column and next to it in brackets, the distance in broad ranges viz.,—5 kms. 5—10 kms. and 10+ kms. of the nearest place where the facility is available is given.)

Location code Number.	Name of Village.	Total area of the Village (in hectares).	Total population and number of Households.	Educational.	Medical.	Drinking water (potable.)	Post and Telegraph.	Day or days of the market/hat, If any.	Communications (Bus stop, Railway Station Waterway).
(1)	(2)	(3)	(4)	(5)	(6)	(7)	(8)	(9)	(10)
126	Mandapperumbakkam ..	120.86	321 (65)	—(10+kms)	—(10+kms)	W	—(10+kms)	—(10+kms)	BS
127	Madavantangal	140.12	252 (44)	P (1)	—(10+kms)	W	PO	—(10+kms)	BS
128	Endur	545.38	1,267 (266)	P (1), M (1)	—(10+kms)	TK	PO	—(10+kms)	BS
129	Kurur	304.60	896 (181)	P (1)	—(10+kms)	W, TK	—(—5kms)	—(10+kms)	—(10+kms)
130	Vepperi	177.85	264 (59)	P (1), M(1) H (1)	—(10+kms)	W	—(—5kms)	Wednesday and Friday	BS
131	Murukkeri (Mukkeri)	55.77	310 (63)	P (1)	MH(1)	W	—(—5kms)	—(—5kms)	BS
132	Kulattur	451.22	573 (118)	P (1)	—(10+kms)	W, TK	PO	—(10+kms)	BS
133	Nadukkuppam	2,983.21	4,501 (890)	P(1) M (1)	MCW(1)	W,TK	PO	Friday	BS
134	Kesavanayakenpalaiyam ..	260.59	629 (120)	P (1)	—(—5kms)	W, Tk	PO	—(—5kms)	BS
135	Tirukkanur	215.00	734 (127)	P (1)	—(—5kms)	W, TK	PO	—(—5kms)	—(—5kms)
136	Urani	580.25	(461) (93)	P (1)	—(—5kms)	W	—(—5kms)	—(—5kms)	—(—5kms)
137	Alappakkam (Ten)	231.19	1,064 (216)	P (1) M (1)	—(—5kms)	W	—(—5kms)	—(—5kms)	—(—5kms)
138	Atchikadu	317.55	586 (125)	P (1), M(1) H (1) .	PHS (1)	W	—(5—10kms)	—(5 —10kms)	BS
139	Panichchamedu	187.13	961 (203)	P (1), M(1) H(1),	FPC(1), PHS(1)	TK	PO	—(5—10kms)	BS
140	Pattai (kil)	117.10	1,129 (228)	P(1), M(1) H(1)	FPC(1), PHS(1)	W	PO	—(5—10kms)	BS
141	Annmandal	728.93	4,590 (879)	P(2), M(1) H(1)	MCW(1)	W, TK	PO, Phone	—(5—10kms)	BS
142	Omipper	464.33	1,269 (261)	P(1), M(1)	—(10+kms)	W, TK	—(10+kms)	—(10+kms)	—(10+kms)
143	Adasal	202.48	995 (190)	P(1)	—(5—10kms)	W	PO	—(5—10kms)	—(5—10 kms)
144	Adavallikuttan	237.03	659 (134)	P(1)	—(5—10kms)	W	PO	—(5—10kms)	BS
145	Sattamangalam	111.85	369 (73)	P(1)	—(10+kms)	W	—(10+kms)	—(10+kms)	BS
146	Singanandal	109.81	198 (40)	P(1)	—(—5kms)	W	—(—5kms.)	—(—5kms.)	BS
147	Alanguppam	482.16	1,435 (279)	P(1), M(1).	MCW(2)	W, TK	—(10+kms.)	—(10+kms)	BS
148	Mannur	1,048.19	3,424 (731)	P(2), M(2).	MCW(1)	W, TK	PO, Phone	—(10+kms).	—(10+kms.)
149	Vanmipper	759.12	2,434 (455)	P(1)	—(10+kms)	TK	PO	—(10+kms.)	BS
150	Brahmadesam	721.72	2,113 (444)	P(1), M(1).	RP(1)	W, TK	PTO, Phone	Wednesday	BS
151	Ariyantangal	117.02	381 (86)	P(1)	MH(1)	W	PO	—(10+kms.)	BS
152	Shekkantangal	84.36	290 (53)	P(1)	PHS(1)	W	—(—5kms.)	—(—5kms.)	BS
153	Nalmukkal	274.59	614 (126)	P(2), M(1)	PHS(1)	W, TK	—(—5kms.)	—(—5kms.)	BS
154	Alagippakkam	168.86	105 (24)	P(1), M(1)	—(10+kms)	W	PO	—(10+kms.)	BS
155	Nallalam	374.80	883 (174)	P(1)	—(10+kms)	W	PO	—(10+kms)	—(10+kms.)
156	Sivari (Kil)	281.02	1,063 (196)	P(1), M(1).	—(10+kms)	W	PO	—(10+kms.)	BS
157	Tenneri	96.54				Uninhabited.			
158	Palamukkal	289.82	596 (109)	P(1)	—(—5kms)	TK	PO	—(—5 kms.)	—(—5kms.)

VILLAGE DIRECTORY.

AMENITIES AND LAND USE

2. TINDIVANAM TALUK.

Amenities available (if not available within the village, a dash(—) is shown in the column and next to it in brackets, the distance in broad ranges viz. —5 kms 5—10 kms. and 10+ kms of the nearest place where the facility is available is given).

Location Code Number.	Name of Village.	Total area of the village (in hectares).	Total population and number of Households.	Educational.	Medical.	Drinking water (potable).	Post and Telegraph.	Day or days of the maket hat, if any.	Communications (Bus stop, Railway Station, Waterway)
(1)	(2)	(3)	(4)	(5)	(6)	(7)	(8)	(9)	(10)
159	Ilavalappakkam	192.27	270 (57)	—(-5kms)	—(—5kms)	W, TK	PO	Monday	BS, RS
160	Nerkunam (Ten)	261.92	1,047 (201)	P(1)	—(-5kms)	W	-(-5kms.)	-(-5kms.)	BS, RS
161	Kovadi	350.81	1,772 (340)	P(1), M(1)	—(—5kms)	W	PO	—(5kms.,	—(—5kms.)
162	Omandur	866.96	1,827 (364)	P(1), M(1), H(1)	PHC(1), D(1), RP(1)	W, TK	PO	Tuesday	BS
163	Annamputtur	535.95	1,220 (229)	P(1)	RP(1) MCW(1)	W, TK	PO	—(—5kms)	—(—5kms)
164	Varaguppattu	69.87	391 (83)	P(1)	—(5—10kms)	W	PO	—(5—10kms)	-(5-10kms)
165	Iraiyanur	471.83	2,206 (414)	P(1)	—(—5kms)	W	PO	—(—5kms)	BS
166	Karanavur	296.09	1,112 (241)	P(1)	—(—5kms)	W, TK	PO	—(—5kms)	—(—5kms)
167	Jakkampettai	392.37	1,100 (145)	P(1), M(1)	—(—5kms)	W, Tk	PO	—(—5kms)	—(—5kms)
168	Singanur	562.91	2,350 (463)	P(1), M(1) H(1)	PHC(1), H(1), MCW(1)	W, T	—(—5kms)	—(—5kms)	BS, RS
169	Mutiyur	270.18	1,177 (255)	P(1)	—(—5kms)	W, TK	—(—5kms)	—(—5kms)	—(—5kms)
170	Peramandur	1,464.88	3,789 (819)	P(1) M(1)	FPC(1)	W,TK	PO	Sunday	BS
171	Asur	319.60	1,084 (206)	P(1)	FPC(1)	TK	PO	—(5—10kms)	—(5—10kms)
172	Vangandur	681.28	2,968 (574)	P(1) M(1) H(1)	MCW(1)	TK	PO	-(10+kms)	BS
173	Rattanai	1,495.91	7,203 (1,420)	P(1) M(1) H(1) PUC (1)	PHC (1) D(1)	TK	PTO	—(10+Kms.)	RS
174	Vaiyakuppam	877.84	2,265 (444)	P(1)	—(10+Kms.)	W,TK	PO	—(10+Kms.)	BS
175	Muppuri	125.19	701 (139)	P(1)M(1)	—10+Kms.)	W	—(10+Kms.)	—(10+Kms.)	BS
176	Kodima	128.74	781 (165)	P(2)	—(10+Kms.)	T	—(10+Kms.)	—(10+Kms.)	BS,RS.
177	Pandamangalam	221.29	684 (123)	P(1)	—(5—10 Kms.)	W,TK	—(5—10Kms.)	—(5—10 Kms)	BS
178	Kenippattu	160.28	779 (151)	P(1)	—(5—10 kms.)	W,TK	—(5—10 Kms.)	—(5—10 Kms)	BS
179	Pasiyar (Ten)	484.84	1,476 (278)	P(1)	PHS (1)	W,TK	PO	—(-5 kms.)	BS
180	Avanampattu	168.22	444 (89)	—(5—10 Kms)	—(5—10 Kms.)	W	—(5—10 kms.)	—(5—10 Kms)	BS
181	Kalavay (Ten)	508.78	1,591 (300)	P(1) M(1)	—(5—10 kms)	W,TK	PO	—(5—10 Kms)	—(5+10 Kms)
182	Vengai	333.73	733 (139)	P(1)	—(5—10 Kms.)	W	PO	—(5—10 kms)	BS
183	Sithamur (Km)	612.10	1,325 (225)	P(1)	—(5—10 kms.)	TK	—(10+Kms.)	—(10+Kms.)	BS
184	Kodippakkam (Ten) ..	694.25	1,388 (258)	P(1)	—(5—10 Kms.)	W,TK.	PO	Sunday & Monday.	BS
185	Peravur	1,088.53	2,004 (374)	P(1)	—(10+Kms.)	W,TK.	PO.	—(5—10 Kms.)	BS
186	Ulagapuram	917.90	1,778(349)	P(3)	—(10+Kms.)	W,TK.	PO	—(10+Kms.)	BS
187	Kumalampattu ..	112.81	319 (60)	P(1)	—(10+Kms)	W, TK	PO	—(10+Kms)	—(10+Kms)
188	Kumalampattu (R.F.) ..	N.A.				Uninhabited.			
189	Komadippattu ..	292.40	421 (81)	—(10+Kms)	—(10+kms)	TK	—(10+kms)	—(10+kms)	—(10 + kms)
190	Talaiyanaikuppam ..	295.15	544 (95)	P(1)	—(10+kms)	TK	—(10+kms)	—(10+kms)	—(10 + kms)

VILLAGE DIRECTORY
AMENITIES AND LAND USE
2. TINDIVANAM TALUK.

Location code Number.	Name of	Approach to Village.	Nearest town and distance (in kms.)	Power supply.	Staple food.	Land use (i.e. area under different types of land use in hectares rounded upto two decimal places). Forest.	Irrigated by source.	Un-irrigated.	Cultu-rable waste (including gauchar and groves).	Area not available. for culti-vation.	Remarks including any place of religious historical or archaeolo-gical. interest.
(1)	(2)	(11)	(12)	(13)	(14)	(15)	(16)	(17)	(18)	(19)	(20)
126	Mandapperumbakkam	KR	Tindivanam (12)	ED, Eag.	Rice	T TK	16.75 16.75	100.13	3.20	0.78	—
127	Madavantangal	PR	Tindivanam (15)	ED	Rice	T TK	12.13 12.13	98.34	1.05	28.60	—
128	Endur	PR	Tindivanam (16)	EA	Rice	T TK	80.77 80.77	166.50	15.30	282.81	—
129	Kurur	PR	Tindivanam (21)	ED, Eag.	Rice	T L WE	55.00 42.00 13.00	180.00	53.00	16.60	—
130	Vepperi	PR	Tindivanam (24)	ED, Eag.	Rice	T W	85.44 85.44	62.00	30.41	—	—
131	Murukkeri (Mukkeri)	PR	Tindivanam (22)	EA	Rice	T L	5.50 5.50	7.10	2.10	41.07	T-1
132	Kulattur	KR	Tindivanam (26)	EA	Rice.	T WE L W	139.02 20.10 88.95 29.97	150.00	4.68	157.52	M-1, C-1
133	Nadukkuppam	PR	Tindivanam (20)	EA	Rice	T TK	247.00 247.00	613.00	69.00	2,054.21	—
134	Kesavanayakkenpalaiyam	KR	Tindivanam (5)	ED	Rice	T W	9.00 9.00	200.00	23.00	28.59	—
135	Tirukkanur	KR	Tindivanam (6)	ED	Rice	T L	69.00 69.00	75.00	3.00	68.00	—
136	Urani	KR	Tindivanam (5)	ED, Eag.	Rice	T L W	139.58 134.58 5.00	139.00	28.00	273.67	—
137	Alappakkam (Ten)	PR	Tindivanam (7)	ED, Eag.	Rice	T WE L	27.74 21.00 6.74	160.00	25.66	17.79	—
138	Atchikadu	PR	Tindivanam (8)	ED, Eag.	Rice	T WE GC	69.00 4.00 65.00	209.00	—	39.55	—
139	Panichchamedu	PR	Tindivanam (6)	ED, Eag.	Rice	T W GC	85.00 40.00 45.00	72.00	3.00	27.13	—
140	Pettai (Kil)	PR	Tindivanam (8)	ED, Eag.	Rice	T W GC	40.00 15.00 25.00	60.00	—	17.10	—
141	Anumandai	PR	Tindivanam (25)	ED, Eag.	Rice and Millets	T TK W	547.00 74.00 473.00	—	—	181.93	M-1, T-1,
142	Omipper	KR	Tindivanam (32)	EA	Rice and Millets	T L	60.12 60.12	100.00	11.80	292.41	T-1
143	Adasal	KR	Tindivanam (20)	EA	Rice and Millets	T L	86.54 86.54	105.85	8.52	1.57	..
144	Adavallikuttan	KR	Tindivanam (18)	EA	Rice and Millets	T L	132.53 132.53	89.47	15.03	..	..
145	Sattamangalam	KR	Tindivanam (24)	EA	Rice and Millets	T L W WE	32.68 14.43 11.57 6.68	30.00	2.35	46.82	..
146	Singanandal	KR	Tindivanam (22)	ED, Eag.	Rice and Millets.	T L W WE	30.69 11.97 10.68 8.04	30.69	3.28	45.84	..
147	Alanguppam	PR	Tindivanam (19)	ED, Eag.	Rice and Millets	T TK	112.25 112.25	314.00	40.00	15.91	..
148	Munnur	KR	Tindivanam (22)	EA	Rice and Millets	T WE	255.00 255.00	572.00	57.00	164.19	N-2, T-2.
149	Vunnipper	PR	Tindivanam (19)	EA	Rice and Millets	T TK	158.59 158.59	444.55	13.59	142.39	—
150	Brahmadesam	PR	Tindivanam (16)	EA	Rice and Millets	T W WE L	260.00 81.00 40.00 139.00	145.00	157.00	159.72	N-7, M-1
151	Ariyantangal	PR	Tindivanam (16)	ED, Eag.	Rice	T TK	17.56 17.56	67.48	3.20	28.78	..
152	Chokkantangal	PR	Tindivanam (14)	ED, Eag.	Rice	T L W WE	23.00 13.00 5.00 5.00	27.00	10.00	24.36	—
153	Nalmukkal	PR	Tindivanam (15)	ED, Eag.	Rice	T L W WE	52.00 35.00 8.00 9.00	118.00	59.00	45.59	—
154	Alagippakkam	PR	Tindivanam (13)	ED, Eag.	Rice	T L W WE	47.00 22.00 12.00 13.00	70.00	12.00	39.86	—
155	Nallalam	KR	Tindivanam (12)	EA	Rice	T TK	73.16 73.16	206.00	7.00	88.64	—
156	Siviri (Kil)	PR	Tindivanam (14)	ED, Eag.	Rice	T TK W	114.74 55.22 59.52	103.82	32.36	30.10	—
157	Tenneri					Uninhabited.					
158	Palamukkal	KR	Tindivanam (12)	EA	Rice	T TK	69.98 69.98	113.30	6.86	99.68	—

VILLAGE DIRECTORY
AMENITIES AND LAND USE
2. TINDIVANAM TALUK.

Location code Number.	Name of Village.	Approach to Village.	Nearest town and distance (in kms.)	Power supply	Staple food.	Forest.	Land use (i.e., area under different types of land use in hectares rounded upto two decimal places). Irrigated by source.	Un-irrigated.	Cultu-rable waste including gauchar and groves.	Area not available for culti-vation.	Remarks including any place of religious historical or archaeolo-gical. interest.
(1)	(2)	(11)	(12)	(13)	(14)	(15)	(16)	(17)	(18)	(19)	(20)
159	Ilavalappakkam	PR	Tindivanam (10)	EA	Rice		T 66.00 L 50.33 W 15.67	71.12	..	55.15	..
160	Nerkunam (Ten)	KR	Tindivanam (7)	EA	Rice		T 90.99 L 58.77 W 32.22	129.95	..	40.99	..
161	Kovadi	KR	Tindivanam (9)	ED, EAG.	Rice		T 88.00 W 58.00 WE 30.00	198.00	37.00	27.81	N-1
162	Omandur	PR	Tindivanam (10)	ED, EAG.	Rice		T 194.00 L 60.00 TK 114.00 W 20.00	198.83	..	474.13	T-2
163	Annamputtur	PR	Tindivanam (11)	ED, EAG.	Rice.		T 133.85 L 106.22 WE 7.63 W 20.00	40.34	..	361.76	T-1
164	Varaguppattu	PR	Tindivanam (6)	ED, EAG.	Rice		T 24.89 WE 4.89 W 20.00	40.34	..	4.64	T-1
165	Iraiyanur	PR	Tindivanam (5)	EA	Rice		T 111.36 L 111.36	125.51	..	234.96	T-1
166	Karanavur	KR	Tindivanam (3)	ED, EAG.	Rice		T 84.92 TK 84.92	78.10	..	133.07	M-2, T-2
167	Jakkampettai	PR	Tindivaram (2)	ED, EAG.	Rice		T 111.40 TK 71.25 W 40.15	160.75	..	120.22	—
168	Singanur	KR	Tindivanam (3)	EA	Rice		T 128.42 L 128.42	199.52	35.79	199.18	T-1
169	Muttiyur	KR	Tindivanam (10)	EA	Ragi		T 136.12 TK 33.99 W 102.13	98.41	4.17	31.48	..
170	Peramandur	PR	Tindivanam (10)	EA	Ragi		T 339.90 L 178.90 W 161.00	1,014.00	9.00	101.98	M-2, T-2
171	Asur	PR	Tindivanam (10)	EA	Ragi		T 45.00 TK 45.00	189.00	1.00	84.60	N-2, M-1
172	Vengandur	PR	Tindivanam (19)	ED, EAG.	Ragi		T 208.00 TK 87.37 W 120.63	353.34	..	119.94	
173	Rattanai	PR	Tindivanam (15)	ED, EAG.	Ragi		T 394.00 W 394.00	729.00	18.00	354.91	N-7, M-7 T-6.
174	Vaiyakuppam	PR	Tindivanam (12)	ED, EAG.	Ragi		T 83.56 L 52.76 W 30.80	435.16	350.25	8.87	N-1, T-1
175	Muppuri	PR	Tindivanam (13)	ED, EAG,	Ragi		T 21.36 W 12.56 O 8.80	35.49	18.34	50.00	N-1
176	Kodima	PR	Tindivanam (12)	ED, EAG.	Ragi		T 33.81 TK 23.70 WE 10.11	71.78	5.12	15.00	..
177	Pandamangalam	PR	Tindivanam (8)	ED, EAG.	Regi		T 58.00 TK 58.00	111.00	1.00	51.29	..
178	Kenippattu	PR	Tindivanam (5)	ED, EAG.	Ragi		T 122.65 L 103.84 W 18.81	28.72	8.91	..	—
179	Pasiyar (Ten)	PR	Tindivanam (5)	ED, EAG.	Ragi		T 122.65 L 103.84 W 18.81	228.72	18.14	115.33	..
180	Avanampattu	PR	Tindivanam (6)	ED, EAG.	Raei		T 31.56 L 19.02 W 12.54	108.08	13.76	14.82	..
181	Kalavay (Ten)	KR	Tindivanam (8)	FA, EAG.	Rgai		T 120.63 L 70.46 WE 50.17	264.51	..	123.64	T-1
182	Vengai	KR	Tirdivanam (10)	ED, EAG.	Ragi		T 234.89 L 234.89	—	30.13	68.71	..
183	Sithamur (Kil)	PR	Tindivanam (12)	ED, EAG.	Ragi		T 65.50 L 65.50	402.13	..	144.47	N-4, M-1 T-2.
184	Kodippakkam (Ten)	PR	Tindivanam (9)	ED, EAG.	Ragi		T 190.00 L 165.00 WE 25.00	453.00	37.00	14.25	
185	Peravur	KR	Tindivanam (18)	ED, EAG,	Ragi		T 198.00 TK 198.00	604.00	81.00	205.53	N-1
186	Ulagapuram	KR	Tirdivanam (20)	ED, EAG.	Ragi	—	T 250.00 L 121.00 W 124.00 WE 5.00	280.00	26.00	361.90	T-3
187	Kumalampattu	KR	Tindivanam (20)	ED,	Ragi		T 19.25 W 11.10 L 8.15	60.15	20.26	13.15	..
188	Kumalampattu (R.F.)					Uninhabited.					
189	Komadippattu	KR	Tindivanam (20)	ED, EAG.	Ragi		T 28.00 TK 28.00	242.00	7.00	15.40	M-1, N-3, T-1.
190	Talaiyanaikuppam	KR	Tindivanam (20)	ED, EAG.	Ragi		T 25.00 TK 25.00	92.00	153.00	25.15	T-1

VILLAGE DIRECTORY

AMENITIES AND LAND USE

2. TINDIVAAM TALUK.

Amenities available (if not available within the village, a dash(—) is shown in the column and next to it in brackets, the distance in broad ranges viz, —5kms 5—10 kms and 10+kms of the nearest place where the facility is available is given).

Location code Number.	Name of Village.	Total area of the Village (in hectares).	Total population and number of Households.	Educational.	Medical.	Drinking water (potable).	Post and Telegraph.	Day or days of the market/hat, if any.	Communications (Bus stop, Railway Station, Waterway).
	(2)	(3)	(4)	(5)	(6)	(7)	(8)	(9)	(10)
191	Sorappattu	98.09	206 (46)	P(1)	MCW (1)	W	—(10+kms)	—(10+kms)	—(10+ Kms)
192	Kayilmedu	99.53	281 (56)	P(1)	—(10+kms)	W	PO	—(10+kms)	—(10+ kms)
193	Chittanappakkam	142.50	138 (31)	P(1)	—(10+kms)	W	PO	—(10+kms)	—(10+ kms)
194	Vangaram	221.84	350 (67)	P(1)	—(10+kms)	W	PO	—(10+kms)	—(10+ kms)
195	Devanandal	298.60	384 (78)	P(1)	—(10+kms)	W	—(10+kms)	—(10+kms)	—(10+ kms)
196	Kilappakkam	747.87	1,268 (263)	P(1)	—(10+kms)	W, TK	PO	—(10+kms)	—(10+kms)
197	Seyyankuppam	165.90	1,253 (246)	P(1)	—(—5 kms)	W	PO	—(—5kms)	BS
198	Chettikuppam	562.42	1,341 (247)	P(1)	—(—5 kms)	W	PO	—(—5kms)	BS
199	Kunimedu	1,885.17	4,787 (933)	P(2), M(1)	H(1) MCW(1)	W	PO	—(10+kms)	BS
200	Karattai	874.10	1,214 (248)	P(1)	MCW(1)	W, TK	PO	—(—5 kms)	—(—5 kms)
201	Aruvadai	533.54	355 (75)	P(1)	—(5—10kms)	W, TK	—(—5 kms)	—(—5 kms)	—(—5 kms)
202	Uppuvelur	1,024.56	3,292 (651)	P(1), M(1) H(1)	MCW (1)	W, TK	PO	—(10+kms)	BS
203	Pudukkuppam	307.51	1,212 (237)	P(1), M(1) H(1)	—(10+kms)	TK	—(10+kms)	—(10+kms)	BS
204	Parangani	393.51	1,322 (257)	P(1)	—(10+kms)	W, TK	—(10+kms)	—(10+kms)	—(—5 kms)
205	Nallavur	690.85	2,600 (518)	P(1), M(1)	MCW (1)	W, TK	PO	—(10+kms)	BS
206	Kondamur	632.09	1,444 (166)	P(1), M(1) H(1)	—(5—10kms)	W	—(5—10kms)	—(5—10kms)	BS
207	Aruvapakkam	253.00	1,077 (182)	P(1)	—(5—10kms)	W	—(5-10Kms)	—(5—10kms)	BS
208	Siruvalur (Ten)	517.55	1,595 (323)	P(1), M(1)	—(5—10kms)	W	PO	—(5—10kms)	BS
209	Adanappattu	756.72	1,446 (267)	P(1), M(1)	—(10+kms)	W	PO	—(10+Kms)	—(10+kms)
210	Ariyankuppam	118.39	203 (42)	P(1)	—(—5 kms)	W, TK	-(-5 Kms)	Sunday and Monday.	BS
211	Veliyanur	603.47	1,475 (266)	P(1), M(1) H(1)	—(—5 kms)	W, TK	PO	—(—5 Kms)	BS
212	Kallakulattur	630.86	1,280 (269)	P(2), M(1)	—(—5kms)	W, TK	PTO	—(—5 Kms)	BS
213	Peradikuppam (Kil)	204.25	321 (59)	P(1)	—(5—10kms)	W	PO	—(5—10kms)	BS
214	Idaiyalam (Kil)	1,114.61	2,865 (530)	P(2)	—(5—10kms)	W	PO	—(5—10kms)	BS
215	Nallamur	317.60	1,158 (233)	P(1)	—(5—10kms)	W	PO	—(5—10kms)	BS
216	Kolliyankunam	360.32	1,026 (210)	P(1)	—(—5 kms)	W	—(—5 Kms)	—(—5kms)	BS
217	Chinnanerkunam	567.22	2,552 (504)	P(1), M(1)	—(5—10kms)	W	PO	—(5—10kms)	BS
218	Kutterippattu	188.42	1,419 (291)	P(3), M(1)	—(—5 kms)	W, T	PO	Sunday.	BS
219	Chinnavalavanur	105.61	430 (81)	P(6), M(2)	H(1)	W	PTO	—(5—10kms)	BS
220	Solisokkunam	97.59	356 (72)	P(1)	H(1)	W, TK	—(5—10kms)	—(5—10kms)	BS
221	Alagramam	727.72	4,581 (912)	P(1), M(1) H(1)	D(1), MCW(1)	HP	PO	—(5—10kms)	BS
222	Nedumaliyanur	818.19	4,654 (915)	P(1), M(1)	—(10+kms)	W	PO	—(10+kms)	BS
223	Senjikottamangalam	349.52	1,210 (235)	P(1)	—(10+kms)	W	PO	Sunday.	RS
224	Nallalam (V)	305.77	833 (172)	P(1)	—(10+kms)	W	PO	—(10+kms)	—(10+kms

VILLAGE DIRECTORY
AMENITIES AND LAND USE
2. TINDIVANAM TALUK.

Location code Number.	Name of Village.	Approach to Village.	Nearest town and distance (in kms.).	Power supply.	Staple food.	Land use (i.e. area under different types of land use in hectares rounded upto two decimal places) Forest.	Irrigated by source.	Un-irrigated.	Culturable waste (Including Gautchar and grovers).	Area not available for cultivation.	Remark including any place of religious historical or archaeological interest.
(1)	(2)	(11)	(12)	(13)	(14)	(15)	(16)	(17)	(18)	(19)	(20)
191	Sorappattu ..	KR	Tindivanam (20)	ED, EAg.	Ragi	..	T 23.00 TK 23.00	65.00	6.00	4.09	..
192	Kayilmedu ..	KR	Tindivanam (17)	ED	Ragi.	..	T 32.00 TK 32.00	45.00	9.00	13.53	..
193	Chittanappakkam	KR	Tindivanam (17)	ED	Ragi.	..	T 48.00 TK 48.00	53.00	1.00	40.50	..
194	Vangaram ..	KR	Tindivanam (17)	ED	Ragi.	..	T 38.00 TK 18.00 W 20.00	72.00	72.00	39.84	..
195	Devanandal	KR	Tindivanam (17)	ED, EAg.	Ragi.	..	T 98.00 TK 98.00	166.00	..	34.60	..
196	Kilappakkam	KR	Tindivanam (17)	ED	Ragi.	..	T 103.79 TK 14.10 W 89.69	226.00	258.00	160.08	..
197	Seyyankuppam	KR	Tindivanam (22)	ED	Ragi.	..	T 20.00 TK 20.00	101.00	21.00	23.90	..
198	Chettikuppam	PR	Tindivanam (22)	ED	Ragi.	..	T 67.49 TK 67.49	239.00	29.00	226.93	..
199	Kunimedu ..	PR	Tindivanam (20)	EA	Ragi.	165.22	T 472.69 W 40.47 L 55.55 O 93.17 WE 283.50	159.74	14.16	1,073.36	N-8, T-2
200	Karattai ..	KR	Tindivanam (25)	ED, Eag.	Ragi.	..	T 77.00 TK 77.00	588.00	44.00	165.10	..
201	Aruvadai ..	KR	Tindivanam (25)	ED, Eag.	Rice.	..	T 45.00 TK 45.00	89.00	206.00	193.54	..
202	Uppuveliur ..	PR	Tindivanam (26)	ED, Eag.	Rice.	..	T 235.00 TK 235.00	514.00	68.00	207.56	T-4
203	Pudukkuppam	PR	Tindivanam (24)	EA	Rice.	..	T 216.55 TK 35.25 WE 75.30 L 95.00 O 11.00	29.50	0.21	61.25	N-1, J-1.
204	Paranganai ..	KR	Tindivanam (20)	ED	Rice.	..	T 168.85 W 98.85 L 70.00	121.60	83.00	20.06	..
205	Nallavur ..	PR	Tindivanam (16)	ED, Eag.	Rice.	..	T 210.35 W 64.75 TK 145.60	194.26	28.47	257.77	N-2, M-1, T-4
206	Kondamur ...	PR	Tindivanam (10)	ED. Eag.	Rice.	..	T 226.07 TK 221.06 W 5.01	205.00	..	201.02	T-1
207	Aruvapakkam	PR	Tindivanam (9)	ED, Eag.	Rice.	..	T 91.37 TK 60.87 W 30.50	72.53	..	89.10	..
208	Siruvalur (Ten)	KR	Tindivanam (12)	ED, Eag.	Rice.	..	T 145.00 TK 145.00	298.00	5.00	69.55	M-1
209	Adanappattu ..	KR	Tindivanam (12)	ED, Eag.	Rice.	..	T 72.00 TK 72.00	423.00	45.00	216.72	..
210	Ariyankuppam	KR	Tindivanam (18)	ED, Eag.	Rice.	..	T 9.00 TK 9.00	87.00	1.00	21.39	..
211	Veliyanur ..	KR	Tindivanam (18)	ED, Eag.	Rice.	..	T 124.65 L 109.35 WE 15.30	465.35	13.47	..	N-2
212	Kallakulattur.	PR	Tindivanam (13)	ED, Eag.	Rice.	..	T 65.00 TK 65.00	410.00	..	155.86	..
213	Peradikkuppam (Kil)	KR	Tindivanam (10)	ED, Eag.	Rice.	..	T 27.00 TK 27.00	127.00	29.00	21.25	..
214	Idaiyalam (Kil)	KR	Tindivanam (10)	ED, Eag.	Rice.	..	T 305.00 TK 185.00 W 120.00	675.00	12.00	122.61	..
215	Nallamur ..	KR	Tindivanam (10)	ED, Eag.	Rice.	..	T 39.78 L 39.78	225.81	..	52.01	N-2
216	Kolliyankunam	PR	Tindivanam (12)	ED, Eag.	Rice.	..	T 69.22 L 69.22	210.08	..	81.02	N-3, T-1.
217	Chinnanerkunam	PR	Tindivanam (8)	EA	Rice.	..	T 194.65 W 33.99 WE 48.16 L 112.50	233.47	21.63	117.47	N-3, M-2 T-1
218	Kutterippattu	PR	Tindivanam (8)	EA	Rice.	..	T 44.07 TK 32.02 W 12.05	38.26	..	106.09	M-2
219	Chinnavalavanur	PR	Tindivanam (10)	ED	Rice.	..	T 27.56 TK 21.53 W 6.03	17.98	..	60.07	..
220	Solisokkunam	PR	Tindivanam (10)	ED, Eag.	Rice'	..	T 29.00 TK 29.00	51.00	1.00	16.59	..
221	Alagramam ..	PR	Tindivanam (11)	ED, Eag.	Rice.	..	T 444.00 TK 444.00	158.00	6.00	119.72	N-3
222	Nedumaliyanur	PR	Tindivanam (11)	ED, Eag.	Rice.	..	T 33.00 W 33.00	600.00	24.00	161.19	M-2, T-1
223	Senjikottamangalam	KR	Tindivanam (24)	ED, Eag.	Rice.	..	T 56.00 TK 56.00	129.00	19.00	145.52	..
224	Nallalam (V) ..	KR	Tindivanam(12)	EA	Rice.	..	T 80.00 TK 80.00	178.00	8.00	39.77	..

VILLAGE DIRECTORY

AMENITIES AND LAND USE.

2. TINDIVANAM TALUK.

Location code number.	Name of Village.	Total area of the Village (in hectares).	Total population and Number of Households.	Amenities available (if not available within the village, a dash(—) is shown in the column and next to it in brackets, the distance in broad ranges viz.—5 kms 5—10 kms and 10+kms of the nearest place where the facility is available is given). Educational.	Medical.	Drinking water (potable).	Post and Telegraph.	Day or days of the market/hat, if any	Communications (Bus stop, Railway Station, Waterway).
(1)	(2)	(3)	(4)	(5)	(6)	(7)	(8)	(9)	(10)
225	Panchalam	358.17	615 (139)	P(1)	—(10+kms)	TK	—(—5 kms)	—(10+kms)	—(10+kms)
226	Sendiyambakkam	346.63	949 (196)	P(1)	-(10+kms)	W	PO	—(10+kms)	BS
227	Chendur	647.84	2,214 (432)	P(1), M(1)	MCW (1)	W,TK.	PO	Sunday.	BS
228	Velangampadi	558.47	834 (173)	P(1)	—(—5 kms)	W, T	PO	—(—5 kms)	BS, RS
229	Mailam	554.79	3,549 (719)	P(3), M(1) H(1), C(1) P.U.C. (1)	PHC(1), H(1), RP(1) D(1)	W, T	PO	—(5—10kms)	BS
230	Kulappakkam (Tea) ..	321.76	683 (145)	P(1)	—(—5 kms)	W, HP	—(—5kms)	—(—5 kms)	—(—5 kms)
231	Parikkalpattu	362.68	752 (142)	P(1)	HC (1)	W, T	—(—5kms)	Sunday.	—(—5kms)
232	Siruvanur	392.53	318 (69)	—(5—10kms.)	—(5—10kms.)	W	—(5-10kms)	—(5-10kms).	—(5-10kms.)
233	Murukkam	457.04	673 (114)	P(1)	PHC(1)	W	PO	—(5-10kms.)	BS
234	Terkunam	419.53	1,975 (374)	P(2)	—(10+kms.)	W,TK.	PTO	—(10+kms)	BS
235	Kuthappakkam (Kil) ..	297.85	931 (184)	P(1)	—(10+kms)	W	—(—5kms)	—(10+kms)	BS
236	Kiliyanur	1,568.17	4,112 (799)	P(1), M(1), H(1).	RP(1) D(1).	W,TK	PTO	—(10+kms.)	BS
237	Kunjimangalam	240.51	1,757 (327)	P(1)	—(5—10kms.)	HP, T, W.	—(10+kms)	—(10+kms)	—(10+kms)
238	Idaichcheri	757.22	641 (124)	P(1)	—(10+kms)	TK	—(10+kms)	—(10+kms)	—(10+kms)
239	Vilvanatam	642.92	786 (157)	P(1)	—(5—10kms)	W,TK.	PO	—(5-10kms)	—(5-10kms)
240	Kaluperumbakkam	618.92	1,494 (270)	P(1), M(1), H(1).	—(10+kms)	W,TK	PO	—(10+kms)	—(10+kms)
241	Koluvari	1,243.43	1,155 (223)	P(1)	—(10+kms)	W,TK	PO	—(10+kms)	—(10±kms)
242	Puduppattu (Kil)	1,282.15	4,525 (839)	P(3),M(1)	—(—5kms)	T,W.	PO	—(10+kms)	BS
243	Mattur	1,237.33	1,203 (248)	P(1)	—(10+kms)	T,W.	—(10+kms)	—(10+kms)	—(10+kms)
244	Nesal	455.47	1,219 (222)	P(1)	—(5-10kms)	W,TK.	PO	—(10+kms)	BS
245	Appiambattu	241.22	1,034 (203)	P(1)	—(5-10kms)	W,TK.	PO	—(5-10kms)	—(5-10kms)
246	Kodur	485.98	1,243 (234)	P(1)	—(10+kms.)	W,TK.	PO	—(10+kms)	—(10+kms)
247	Anpakkam	435.51	509 (99)	P(1)	—(10+kms)	W	—(10+kms)	—(10±kms)	—(10+kms)
248	Tailapuram	976.72	3,523 (677)	P(1),M(1)	PHC(1)	W	PO	—(10+kms)	BS
249	Kenippattu	824.29	687 (146)	P(1)	—(10+kms.)	W.TK.	—(10+kms)	Sunday	—(10+kms)
250	Agaram (Ten)	327.00	314 (79)	P(1)	—(10+kms.)	W.TK.	PO	—(10±kms)	BS
251	Ilvampattu	256.60	548 (118)	P(1)	—(5-10kms)	W	—(5-10kms)	—(5-10kms)	BS
252	Kunnam	384.56	1,725 (335)	P(1),M(1)	—(5-10kms)	W	—(5-10kms)	—(5—10kms)	—(5-10kms)
253	Perumbakkam	440.95	1,645 (313)	P(2),M(1), H(1).	—(5-10kms)	TK	PO	Sunday	BS
254	Taludali	302.46	1,622 (280)	P(1),M(1), H(1).	—(—5kms)	W	PO	—(—5kms)	BS
255	Kanniyam	423.62	744 (141)	P(1)	—(5-10kms)	W	—(5-10kms)	—(10+kms)	—(10+kms)
256	Tonunalapakkam	508.53	1,153 (244)	P(2)	—(—5kms)	W,TK,T.	—(—5kms)	—(—5kms)	—(—5kms)
257	Kuralur	420.36	699 (141)	P(1)	—(—5kms)	W	—(—5kms)	—(—5kms)	BS
258	Padirippuliyur .	936.86	2,946 (578)	P(1),M(1)	D(1),RP(1)	W	PO	—(10+kms)	BS

VILLAGE DIRECTORY
AMENITIES AND LAND USE
2. TINDIVANAM TALUK.

Location code Number.	Name of Village.	Approach to Village.	Nearest town and distance (in kms.)	Power supply.	Staple food.	Land use (i.e. area under different types of land use in hectares rounded upto two decimal places). Forest.		Irrigated by source.	Un-irrigated.	Cultu-rable waste (including Gauchar and groves.)	Area not available for culti-vation.	Remarks including any place of religious historical or archaeolo-gical interest.
(1)	(2)	(11)	(12)	(13)	(14)	(15)		(16)	(17)	(18)	(19)	(20)
225	Panchalam ..	KR	Tindivanam (25)	ED, Eag.	Rice.	..	T W WE L	108.63 26.75 26.59 55.29	12.50	10.50	226.54	..
226	Sendiyambakkam ..	KR	Tindivanam (24)	ED. Eag.	Rice.	..	T TK	46.00 46.00	164.00	9.00	127.63	..
227	Chendur	PR	Tindivanam (12)	ED, Eag.	Rice.	..	T TK W	166.00 66.00 100.00	395.00	6.00	80.84	M-2, N-2
228	Velangampadi ..	PR	Tindivanam (15)	ED, Eag.	Rice.	..	T TK W	101.00 71.00 30.00	371.00	5.00	81.47	N-3, T-1
229	Mailam	PR	Tindivanam (10)	ED, Eag.	Rice.	..	T TK W	116.00 86.00 30.00	337.00	10.00	91.79	N-9, M-1, T-1.
230	Kulappakkam (Ten)	PR	Tindivanam (15)	ED, Eag.	Rice.	..	T TK W	59.00 40.00 19.00	206'00	14.00	42.76	N-3,M-3 T-1.
231	Parikkalapattu ..	KR	Tindivanam (14)	ED, Eag.	Rice.	..	T L	77.00 77.00	215.00	1.00	69.68	..
232	Sirunavur	KR	Tindivanam (15)	ED	Rice.	..	T L	40.00 40.00	313.00	5.00	34.53	..
233	Murukkam	KR	Tindivanam (24)	ED	Rice.	..	T WE L	112.55 51.88 60.67	285.00	26.00	33.49	T-1
234	Terkunam	KR	Tindivanam (21)	ED, Eag.	Rice.	..	T WE L	161.83 61.00 100.83	74.42	2.41	180.87	M-1, T-1, C-1
235	Kuttappakkam (Kil)	PR	Tindivanam (25)	ED, Eag.	Rice.	8.00	T TK W	109.99 38.50 71.49	95.00	..	84.86	T-1, N-3
236	Kiliyanur	PR	Tindivanam (16)	ED, Eag.	Rice.	..	T TK	237.00 237.00	1,208.00	61.00	62.17	M-11, T-2
237	Kurinjimangalam ..	KR	Tindivanam (23)	ED, Eag.	Rice.	..	T W WE L	148.89 40.15 28.10 80.64	18.36	65.96	7.30	..
238	Idaichcheri ..	KR	.. Tindivanam (26)	ED	Rice.	..	T TK WE	280.80 175.45 105.35	18.36	65.96	392.10	..
239	Vilvanattam ..	KR	.. Tindivanam (10)	ED, Eag.	Rice.	..	T TK	129.00 129.00	326.00	49.00	138.92	..
240	Kaluperumbakkam	PR	.. Tindivanam (16)	ED, Eag.	Rice.	..	T TK	93.00 93.00	175.00	242.00	108.92	..
241	Koluvari ..	PR	.. Tindivanam (16)	ED, Eag.	Rice.	..	T TK	96.00 96.00	186.00	485.00	476.43	N-15
242	Puduppattu (Kil)	PR	.. Tindivanam (13)	ED	Rice.	9.09	T TK	68.56 68.56	246.00	210.00	748.50	T-2
243	Mattur ..	PR	.. Tindivanam (12)	ED, Eag.	Rice.	..	T TK	105.00 105.00	686.00	47.00	399.33	T-1
244	Nesal ..	KR	.. Tindivanam (20)	ED, Eag.	Rice.	..	T TK	73.00 73.00	294.00	35.00	53.47	..
245	Appirambattu	PR	.. Tindivanam (10)	ED, Eag.	Rice.	..	T TK	69.00 69.00	159.00	5.00	8.22	..
246	Kodur ..	PR	.. Tindivanam (18)	ED, Eag.	Rice.	..	T TK	125.00 125.00	168.00	25.00	167.98	..
247	Angalam ..	PR	.. Tindivanam (18)	ED, Eag	Rice ..	..	T TK	119.00 119.00	214.00	39.00	63.51	..
248	Tailapuram..	PR	.. Tindivanam (21)	ED, Eag	Rice ..	..	T TK	263.00 263.00	465.00	65.00	183.72	T2, C1
249	Kenippattu ..	PR	.. Tindivanam (20) ..	ED, Eag	Rice ..	..	T TK	71.00 71.00	572.00	33.00	148.29	..
250	Agaram (Ten)	PR	.. Tindivanam (18)	ED, Eag	Rice	..	T W TK	90.00 25.00 65.00	126.00	5.00	106.00	M1, T1,
251	Ilvampattu ..	KR	.. Tindivanam (10)	EA	Rice ..		T TK	32.00 32.00	170.00	15.00	39.60	..
252	Kunnam ..	KR	.. Tindivanam (16) .	EA	Rice	..	T TK	40.00 40.00	247.00	21.00	76.56	..
253	Perumbakkam	PR	.. Tindivanam (16)	EA	Rice ..	..	T L	89.00 89.00	248.00	7.00	96.95	N2, T2
254	Taludali ..	PR	.. Tindivanam (17) ..	ED, Eag	Rice	..	T L W	70.46 19.69 50.77	221.52	..	10.48	..
255	Kanniyam ..	PR	.. Tindivanam (13) ..	ED, Eag	Rice ..	..	T L W	52.59 23.59 29.00	306.26	..	64.77	..
256	Tonunalapakkam	PR	.. Tindivanam (13) ..	ED, Eag.	Rice ..	..	T TK W	75.00 54.60 20.40	330.00	21.00	82.53	N3, M2
257	Kuralur ..	KR	.. Tindivanam (13) ..	ED, Eag	Rice ..	..	T TK W	67.85 55.10 12.75	335.10	13.45	3.96	M1, T
258	Padirippuliyur	PR	.. Tindivanam (13) ..	ED, Eag	Rice ..	..	T TK W	130.00 60.00 70.00	784.00	5.00	17.86	N4, T

VILLAGE DIRECTORY

AMENITIES AND LAND USE

2. TINDIVANAM TALUK.

Amenities available (if not available within the village, a dash(—) is shown in the column and next to it in brackets, the distance in broad ranges viz. —5kms 5—10 kms and 10+ kms of the nearest place where the facility is available is given).

Location code number.	Name of village.	Total area of the Village (in hectares).	Total population and number of households.	Educational.	Medical.	Drinking water (potable).	Post and Telegraph.	Day or days of the market/hat, if any	Communications (Bus stop, Railway Station, Waterway).
(1)	(2)	(3)	(4)	(5)	(6)	(7)	(8)	(9)	(10)
259	Palapattu	280.22	453 (90)	P(2)	—(10+kms)	W,T.	—(10+kms)	—(10+kms)	BS
260	Piani	638.09	2,334 (495)	P(2),M(1)	—(10+kms)	W,TK	PO	—(10+kms)	BS, RS.
261	Periathachur	1,214.10	4,058 (857)	P(1),M(1), H(1).	RP(1) MCW(1)	TK	PO	—(10+kms)	BS
262	Chittani	463.63	1,819 (377)	P(1)	—(10+kms)	W	PO	—(10+kms)	BS
263	Elay	228.58	588 (107)	P(1)	—(5—10kms)	W	—(—5kms)	—(5—10kms)	—(10+kms)
264	Athikuppam	139.01	341 (68)	P(1)	—(10+kms)	W	—(—5kms)	—(5—10kms)	BS
265	Anganikuppam	106.83	302 (63)	P(1)	—(10+kms)	W	—(—5kms)	—(5-10kms)	BS
266	Vidur	1,390.30	4,372 (925)	P(1),M(1), H(1).	MCW(1) H(1)	TK,W	PO	—(10+kms)	BS
267	Konamangalam	347.47	722 (160)	P(1)	—(5-10kms)	W,TK	PO	—(5-10kms)	BS
268	Iraiyur	675.09	2,597 (513)	P(1),M(1), H(1)	MCW(1)	W	PO	—(5-10kms)	BS
269	Karasanur	468.85	1,816 (320)	P(1) M(1) H(1)	—(10+Kms)	W	PO	—(10+Kms)	BS
270	Semangalam	1,172.89	2,661 (550)	P(1) M(1) H(1)	—(5-10 Kms)	W,T	PO	—(10+Kms)	BS
271	Kattarampakkam	490.08	1,344 (278)	P(1)	—(-5Kms)	W	PO	—(10+Kms)	BS
272	Olundiyappattu	824.78	1,595 (326)	P(2) M(1) H(1)	MCW(1)	W, TK	PO	—(10+Kms)	BS
273	Raya Ottai	306.66	94 (18)	P(1)	—(-5Kms)	W, TK	PO	—(-5Kms)	BS
274	Royapuduppakkam	664.71	1,970 (384)	P(1)	—(5—10Kms)	W, TK	PO	—(5-10Kms)	—(5-10Kms)
275	Toruvai	252.25	694 (127)	P(1)	—(5-10Kms)	W,TK	PO	—(5-10Kms)	BS
276	Pulichapallam	1,118.17	4,241 (860)	P(1) M(3) H(1)	—(10+Kms)	W, TK	PO	—(10+Kms)	BS
277	Vanur	1,302.95	3,006 (576)	P(1) M(1)	PHC(1) D(1) . RP(1)	TK	PO, Phone	—(10+Kms)	—(10+Kms)
278	Parangani	902.39	2,267 (447)	P(1) M(2)	—(10+Kms)	W,TK	PO	—(10+Kms)	BS
279	Tollamur	440.35	950 (194)	P(1)	—(10+Kms)	W	—(10+Kms)	Sunday	—(10+Kms)
280	Nemili (V)	323.82	667 (149)	P(1) M(1)	PHC(1) H(1) MCW(1)	W,TK	—(10+Kms)	—(10+Kms)	—(10+Kms)
281	Ponnampundi	207.68	667 (112)	P(1) M(1)	—(5-10Kms)	W	—(5-10Kms)	—(5-10Kms)	—(5-10Kms)
282	Siruvai	367.08	1,301 (293)	P(1) (M(1)	MCW(1)	T	—(5-10Kms)	—(10+Kms)	BS
283	Idaiyapattu	144.23	613 (119)	—(10+Kms)	—(10+Kms)	W	—(10+Kms)	—(10+Kms)	BS
284	Ganapathipattu	204.58	1,288 (286)	P(1)	—(10+Kms)	W	—(10+Kms)	—(10+Kms)	BS
285	Pombur	581.67	3,501 (705)	P(1) M(1)	—(5-10Kms)	W	PTO	—(5-10Kms)	BS
286	Elayandapattu	274.03	990 (206)	P(1)	—(10+Kms)	R, HP	—(10+Kms)	—(10+Kms)	—(10+kms)
287	Iyveli	327.66	1,243 (233)	P(1)	—(10+Kms)	W	—(10+Kms)	—(10+Kms)	—(10+Kms)
288	Kurakkeni	392.72	777 (169)	P(1)	—(5-10Kms)	W	—(5-10Kms)	—(5-10Kms)	—(5-10Kms)
289	Ambulukkai	126.82	431 (90)	—(-5Kms)	—(-5Kms)	W	—(-5Kms)	—(-5Kms)	—(5-10Kms)
290	Tiruvaikkarai	685.77	1,765 (369)	P(1) M(1)	—(-5Kms)	W, TK	PO	—(-5Kms)	BS
291	Sengamedu	132.57	833 (169)	P(1) M(1)	—(5-10Kms)	W	—(5-10Kms)	—(5-10Kms)	—(5-10Kms)
292	Kadagampattu	187.31	525 (111)	P(1)	—(10+Kms)	W	—(10+Kms)	—(10+Kms)	—(10+Kms)
293	Kondalankuppam	435.30	386 (77)	P(1)	—(10+Kms)	TK	—(10+Kms)	—(10+Kms)	BS
294	V. Puduppakkam	701.63	1,811 (350)	P(1) M(1)	—(10+Kms)	W,TK	PO	—(10+Kms)	—(10+Kms)

VILLAGE DIRECTORY.
AMENITIES AND LAND USE
2. TINDIVANAM TALUK.—*cont.*

Location code Number.	Name of Village.	Approach to Village.	Nearest town and distance (in kms.).	Power supply.	Staple food.	Land use (i.e., area under different types of land use in hectares rounded upto two decimal places). Forest.	Irrigated by source.	Un-irrigated.	Cultu-rable waste (including Gauchar. and groves.)	Area not available for culti-vation.	Remarks including any place of religious. historical or archaeolo-gical. interest.
(1)	(2)	(11)	(12)	(13)	(14)	(15)	(16)	(17)	(18)	(19)	(20)
259	Palapattu ..	.. PR	Tindivanam (18) ..	ED, Eag.	Rice	..	T 86.00 R 66.00 W 20.00	59.00	8.00	127.22	M2, T5
260	Prani	.. PR	Tindivanam (19) ..	ED, Eag.	Rice	..	T 168.00 TK 26.00 W 142.00	313.00	32.00	125.09	M1
261	Periyathachur..	.. PR	Tindivanam (22) ..	EA	Rice	..	T 436.80 L 46.72 WE 390.08	434.91	52.73	289.66	M-4
262	Chittani ..	... PR	Tindivanam (19) ..	EA	Rice	..	T 180.00 WE 62.00 W 118.00	178.00	11.00	94.63	T1
263	Elay	.. KR	Tindivanam (19) ..	EA	Rice	..	T 73.00 W 73.00	16.00	..	139.58	..
264	Athikuppam ..	.. PR	Tindivanam (19) ..	EA	Rice	..	T 61.00 TK 61.00	32.00	3.00	43.01	..
265	Anganikuppam	.. PR	Tindivanam (19) ..	EA	Rice.	..	T 102.00 TK 102.00	...	...	4.83	...
266	Vidur.. ..	.. KR	Tindivanam (10) ..	EA	Rice	..	T 146.00 TK 146.00	688.00	87.00	469.30	..
267	Konamangalam	.. KR	Tindivanam (16) ..	EA	Rice	..	T 36.00 TK 36.00	240.00	16.00	55.47	..
268	Iraiyur ..	.. PR	Tindivanam (24) ..	ED, Eag.	Rice	..	T 86.00 GC 40.00 WE 46.00	55.00	400.95	133.14	N-1, M-2 T2.
269	Karasumur ..	... PR	Tindivanam (12) ..	ED, Eag.	Rice	..	T 150.00 TK 150.00	50.55	...	268.30	T1
270	Semangalam ..	.. PR	Tindivanam (12) ..	ED, Eag.	Rice	..	T 128.00 TK 128.00	788.00	32.00	224.89	M-4, T-3
271	Kattrampakkam	.. PR	Tindivanam (18) ..	ED. Eag.	Rice	..	T 79.35 TK 59.20 W 20.15	150.15	0.80	259.78	..
272	Olundiyappattu	.. KR	Tindivanam (18)	EA	Rice	..	T 234.67 L 189.67 W 20.00 WE 25.00	470.11	20.00	100.00	N-4, T-1
273	Raya Ottai ...	... KR	Tindivanam (18) ..	EA	Rice	..	T 90.56 GC 86.56 W 4.00	155.11	10.00	50.99	N-2

	Koyapudippakkam ..	KR	Tindivanam (10) ..	ED, Eag.	Rice	114.93	T 119.29 L 99.06 W 20.23	413.54	...	16.95	...
275	Toruvai ..	KR	Tindivanam (10) ..	ED, Eag	Rice	61.95	T 28.24 L 16.10 W 12.14	150.00	4.86	7.20	...
276	Pulichapallam ..	KR	Tindivanam (13) ..	ED, Eag.	Rice	..	T 396.12 TK 282.00 L 114.12	557.01	124.97	40.07	...
277	Vanur	PR	Tindivanam (16) ..	ED, Eag.	Rice	..	T 158.00 TK 158.00	613.00	32.00	499.95	N-16, C-1 T-3.
278	Parangani	PR	Tindivanam (20) ..	ED, Eag.	Rice	..	T 184.00 TK 184.00	543.00	32.00	143.39	...
279	Tollamu	KR	Tindivanam (20)	ED. Eag.	Rice	..	T 126.00 TK 126.00	239.00	16.00	59.35	...
280	Nemili (V) ..	KR	Tindivanam (20) ..	ED, Eag.	Rice	..	T 128.40 TK 50.85 W 14.95 GC 62.60	117.65	8.63	69.14	...
281	Ponnampundi ..	KR	Tindivanam (10) ..	ED	Rice	..	T 39.00 TK 39.00	153.00	7.00	8.68	T1
282	Siruvai	KR	Tindivanam (15) ..	ED, Eag.	Rice	..	T 70.00 TK 70.00	243.00	6.00	48.08	T3
283	Idaiyapattu ..	KR	Tindivanam (15) ..	ED, Eag.	Rice	..	T 30.00 TK 30.00	77.00	8.00	29.23	...
284	Ganapathipattu ..	PR	Tindivanam (15) ..	ED, Eag.	Rice	..	T 81.00 TK 81.00	105.00	3.00	15.58	M-1, T-2
285	Pombur ..	KR	Villupuram (10) ..	ED, Eag.	Rice	..	T 378.80 GC 98.80 W 280.00	40.00	10.00	152.87	M-1, T-1
286	Elayandapattu ..	KR	Villupuram (24) ..	ED, Eag.	Rice	.	T 52.00 TK 52.00	150.00	7.00	65.03	..
287	Irveli	KR	Villupuram (26) ..	ED, Eag.	Rice	..	T 69.00 TK 69.00	216.00	9.00	33.66	..
288	Kurakkeni ..	KR	Villupuram (10) ..	ED	Rice	..	T 76.00 TK 76.00	239.00	12.00	65.72	T1
289	Ambulukkai	PR	Tindivanam (21) ..	ED, Eag.	Rice	..	T 31.51 TK 22.53 W 8.98	59.60	3.44	32.27	...
290	Tiruvaikkarai ..	KR	Tindivanam (6) ..	ED	Rice	..	T 88.00 TK 88.00	324.00	21.00	252.77	T1
291	Sengamedu	KR	Tindivanam (8) ..	ED, Eag.	Rice	..	T 37.00 TK 37.00	53.00	5.00	37.57	...
292	Kadagampattu ..	KR	Tindivanam (20) ..	ED, Eag.	Rice	..	T 65.00 TK 65.00	86.00	6.00	30.31	...
293	Kondalankuppam ..	KR	Tindivanam (20) ..	EA	Rice	..	T 85.00 TK 85.00	291.00	7.00	52.30	...
294	V. Pudiuppakkam ..	PR	Tindivanam (20) ..	EA	Rice and Ragi	..	T 170.10 W 170.10	130.25	47.30	353.98	N-10, T-2

3. VILLUPURAM TALUK

VILLUPURAM TALUK

SOUTH ARCOT DISTRICT

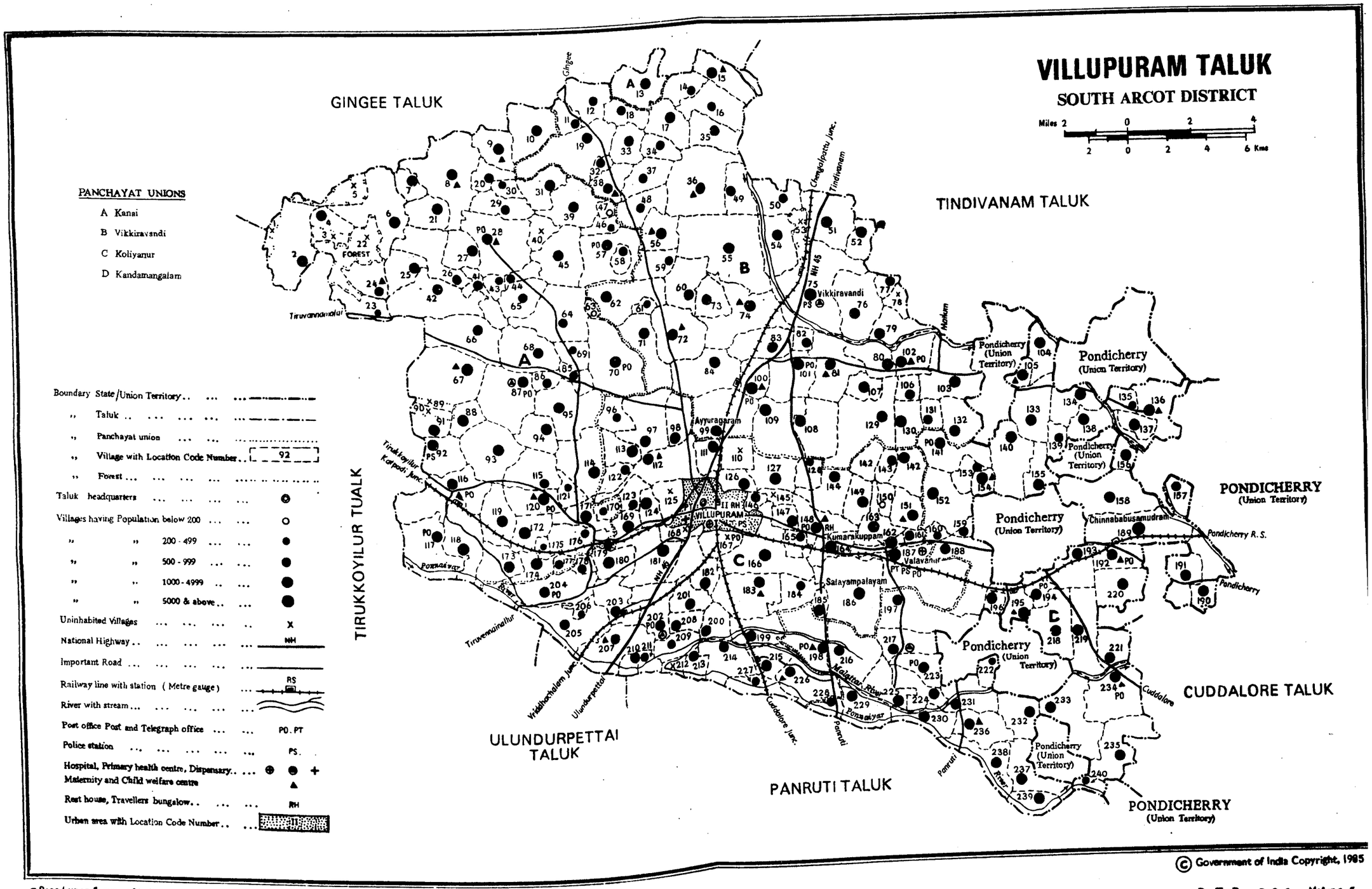

© Government of India Copyright, 1985

● Based upon Survey of India map with the permission of the Surveyor General of India.

P. Z. P., C.S.O., Madras.S.

VILLAGE DIRECTORY.
AMENITIES AND LAND USE
2. TINDIVANAM TALUK—cont.

Amenities available (If not available within the village, a dash(—) is shown in the column and next to it in brackets, the distance in broad ranges viz. —5 kms.) 5—10 kms. and 10+kms. of the nearest place where the facility is available is given.

Location code Number.	Name of Village	Total area of the Village (in hectares).	Total population and number of Households.	Educational.	Medical.	Drinking water (potable).	Post and Telegraph.	Day or days of the market/hat, if any.	Communications (Bus stop, Railway Station, Waterway).
(1)	(2)	(3)	(4)	(5)	(6)	(7)	(8)	(9)	(10)
295	Ottai	462.25	1,062 (197)	P(1) M(1) H(1)	—(-5Kms.)	W	—(-5Kms)	—(-5Kms·)	—(-5Kms)
296	Akasampattu	241.41	379 (77)	P(1)	—(10+Kms.)	TK	—(10+Kms)	Friday	BS
297	Acharampattu	150.61	340 (70)	P(1)	—(10+Kms.)	TK	—(10+Kms)	Friday	BS
298	Irumbai	1,275.72	3,418 (656)	P(1) M(1)	—(10+Kms.)	W.TK	PO	—(10+Kms.)	BS
299	Bommayapalayam	1,247.27	6,498 (1,074)	P(1)	PHC(1)	W	PO	—(5-10Kms.)	BS
300	Kottaikuppam	965.13	16,324 (2,903)	P(2) M(1) H(1)	MCW(1) RP(1)	TK, T	PTO	—(-5Kms.)	BS
301	Tiruchitrambalam	814.86	2,329 (476)	P(1) M(1) H(1)	PHC(1) MCW(1)	W	PO, Phone	—(5-10Kms.)	BS
302	Pattanur	706.60	889 (181)	P(1)	—(5-10Kms·)	W	—(5-10Kms)	—(5-10Kms.)	BS
303	Butturai	1,530.53	2.743 (537)	P(1) M(1)	—(5-10Kms.)	W	PO	—(5-10Kms.)	—(5-10Kms)
304	Kadapperikuppam	303.09	1,770 (346)	P(3) M(1)	—(5-10Kms.)	W,TK	PO	—(5-10Kms.)	BS
305	Perambai	309.67	2,051 (378)	P(1) M(1)	—(—5Kms.)	W	PO	—(—5Kms)	—(—5Kms)
	TALUK TOTAL ..	142,826.49	419,236 (82,894)	P-341 M-120 H-42 PUC-3 C-1	D-14 H-11 MCW-38 MH-3 PHC-14 HC-3 FPC-6 O-16 PHS-16				

Foot Note.

1. Entire village (Village No. 49) Gidangal is included in Tindivinam Municipality.
2. Entire village (Village No. 119) Kaverippakkam is included in Tindivanam Municipality.
3. Entire village (Village No. 121) Tindivanam is included in Tindivinam Municipality.
4. Entire village (Village No. 122) Avarappakkam is included in Tindivanam Municipality.
5. Entire village (Village No 123) Roshanai is included in Tindivanam Municipality.

Land use (i.e., area under different types of land use. in hectares rounded upto two decimal places.)

Location code. Number.	Name of Village.	Approach to Village.	Nearest town and distance (in kms.)	Power supply.	Staple food.	Forest.	Irrigated by source.	Un-irrigated.	Culturable waste (including Gauchar and groves).	Area not available for cultivation	Remarks including any place of religious, historical or archaeological interest.
(1)	(2)	(11)	(12)	(13)	(14)	(15)	(16)	(17)	(18)	(19)	(20)
295	Ottai	KR	Tindivanam (18) ..	ED, Eag	Rice and Ragi ..	...	T 113,00 TK 31.00 TW 82.00	191.00	70.00	88.25	M-1
296	Akasampattu	KR	Tindivanam (11) ..	ED	Rice and Ragi	..	T 69.00 TK 69.00	130.00	7.00	35.41	..
297	Acharampattu ..	KR	Tindivanam (10) ..	ED	Rice and Ragi ..	..	T 28.00 TK 28.00	83.00	4·00	35.61	..
298	Irumbai ..	KR	Tindivanam (12) ..	ED, Eag	Rice and Ragi	..	T 157.00 TK 157.00	731.00	35·00	352.72	C-4, M-5
299	Bommayapalayam ..	KR	Tindivanam (6) ..	ED, Eag	Rice and Ragi ..	..	T 65,00 TK 65.00	610.00	39·00	533.27	M-20, C-5 T-1
300	Kottaikuppam ..	PR	Tindivanam (9) ..	ED, Eag	Rice and Ragi ..	..	T 158.00 TK 158.00	574.00	8·00	225.13	N-250, M-10, C-5 T-1
301	Tiruchitrambalam ..	PR	Tindivanam(8) ..	ED, Eag	Rice and Ragi	..	T 80.00 TK 80.00	362.00	25·00	347.86	N 2, M-1
302	Pattanur	KR	Tindivanam (6) ..	ED	Rice and Ragi	..	T 45.00 TK 45.00	303.00	28.00	330.60	...
303	Putturai	KR	Tindivanam (8) ..	EA	Rice and Ragi ..	..	T 238.00 TK 238.00	613.00	47.00	632.53	..
304	Kadapperikuppam ..	KR	Tindivanam (16) ..	EA	Rice and Ragi ..	..	T 41.00 TK 41.00	170.00	13.00	79.09	N-16, T-2.
305	Perambai	KR	Tindivanam (10) ..	ED, Eag.	Rice and Ragi ..	..	T 88.00 TK 88.00	163.00	8.00	50.67	M-2, T-1.
	TALUK TOTAL ..					359.23	T -35,819.61 W -10,423.50 WE 3,708.09 TW 82.00 TK 13,486.84 GG 529.96 D 7,364.13 R 66.00 O 159.09	60,523.30	8,211.60	37,002.65	N-489 M-151 C-33 T-121

ALPHABETICAL LIST OF VILLAGES.

3. VILLUPURAM TALUK.

Serial Number.	Name of Village.	L.C Number.
(1)	(2)	(3)
1	Adanur	70
2	Agaramchittamur	94
3	Alattur	123
4	Aliyur	193
5	Ammanankuppam	157
6	Anangur	183
7	Anniyur	28
8	Arasalapuram	32
9	Arasamangalam	226
10	Ariyalur (Thirukkai)	89
11	Ariyalur (Thirukkai) R.F.	67
12	Ariyalur (Villupuram)	208
13	Ariyur	114
14	Arpisampalaiyam	197
15	Arumbuli	69
16	Asarankuppam	96
17	Asur	55
18	Attiyur (Tirukkai)	42
19	Attiyur (Tiruvadi)	210
20	Avadaiyarpattu	76
21	Ayyankovilpattu	111
22	Ayyankovilpattu R.F.	110
23	Ayyur Agaram	99
24	Brahmadesam	17
25	Cangavaram R.F.	5
26	Chennappanayakkanpalayam	7
27	Chinnababusamudram	189
28	Chinnatachchur	49
29	Chittalambattu	105
30	Chittattur (Tirukkai)	209
31	Chitteri	44
32	Chokkambattur	222
33	Cholaganur	97
34	Cholampundi	113
35	Dalavanur (Tiruvadi)	213
36	Elusembon	45
37	Emayiaram	16
38	Erumannanth angal	146
39	Esalam	35
40	Gangarampalaiyam	188
41	Hanumanthapuram	26
42	Ichchanguppam	34
43	Idappalaiyam	122
44	Ilangadu	151
45	Kadaiyam	4
46	Kadaiyam R.F.	3
47	Kakkanur	66

ALPHABETICAL LIST OF VILLAGES

3. Villupuram Taluk.

Serial Number. (1)	Name of Village. (2)	L.C. Number. (3)
48	Kakuppam (I)	126
49	Kalanjikuppam	239
50	Kalingamalai	135
51	Kalittirambattur	156
52	Kaliyanampundi	31
53	Kallappattu	149
54	Kallippattu	228
55	Kalpattu	117
56	Kanai	120
57	Kandamanadi	202
58	Kandamangalam	192
59	Kandambakkam	203
60	Kandiyamadai	206
61	Kangiyanur	93
62	Kanjanur	57
63	Kanrandal	30
64	Kappiyampuliyur	108
65	Kappur	204
66	Karingalippattu	119
67	Karuvakshi	6
68	Kasbakaranai	71
69	Kavanippakkam	200
70	Kayattar	79
71	Kedar	87
72	Kodukkur	104
73	Kolippattu	91
74	Kolippattu R.F.	90
75	Koliyanur	148
76	Kodangi	180
77	Kondur	221
78	Kongambattu	231
79	Kongarakondan	212
80	Konkarambundi	50
81	Konur	172
82	Koralur	46
83	Kottamangalam (Villupuram)	175
84	Kottambakkam	195
85	Kottiyampundi	73
86	Krishnapuram	235
87	Kuchchippalaiyam (Ten)	227
88	Kuchchippalaiyam (Vada)	109
89	Kudimiyankuppam	161
90	Kulattur	201
91	Kulirsunai	23
92	Kumarakuppam	162
93	Kumulam	154
94	Kundalappuliyur	62
95	Kunnatturitangal (I)	63
96	Kuppam	115

ALPHABETICAL LIST OF VILLAGES.

3. Villupuram Taluk

Serial Number. (1)	Name of Village. (2)	L.C. Number. (3)
97	Kurampalaiyam	139
98	Kuttampundi	52
99	Madirimangalam	128
100	Maduraipakkam	103
101	Maharajapuram	145 a/b
102	Malavarayanur	185
103	Malliyapattu	92
104	Malrajankuppam	160
105	Mambalampattu	116
106	Mandagappattu	33
107	Mandagappattu	219
108	Mankuppam	159
109	Maragathapuram	205
110	Marudur	167 a/b
111	Mattur	141
112	Melkaranai	39
113	Melkondai	54
114	Melkondai R.F.	53
115	Melpadi	144
116	Mettuppalaiyam	230
117	Mokshakulam	223
118	Mudaliyarkuppam	153
119	Mundiyampakkam	100
120	Mungilpattu	132
121	Muttarampattu	134
122	Muttattur	19
123	Nagar	11
124	Nallappalayam	2
125	Nandivadi	37
126	Nangattur	10
127	Nannadu	169
128	Nannattampalayam	184
129	Naraiyur	163
130	Narasinganur	48
131	Navamalkapper	191
132	Navamalmarudur	220
133	Nemur	38
134	Nerkunam	138
135	Olagalapundi (I)	60
136	Orattur	84
137	Orukodi	178
138	Pagandai	130
139	Pakkam	234
140	Pakkiripalayam	137
141	Pallichcheri	196
142	Pallimeriyanur	194
143	Pallippuduppattu	218
144	Pallittennal	190
145	Palliyandur	88

ALPHABETICAL LIST OF VILLAGES.

3. VILLUPURAM TALUK

Serial Number. (1)	Name of Village. (2)	L.C. Number. (3)
146	Panaiyapuram	101
147	Panamalai	8
148	Panampattu	166 a/b
149	Pananguppam	164
150	Panappakkam	82
151	Panchamadevi	216
152	Pappanapattu	83
153	Parasureddipalaiyam	224
154	Pedagam	207
155	Peddureddikuppam	150
156	Periyababusamudram	158
157	Perichchambakkam	240
158	Perumbakkam	171
159	Perungalampundi	29
160	Pidarippattu	15
161	Pillaiyarkuppam	78
162	Pillur	199
163	Porur	41
164	Poyyapakkam	127
165	Pundi	59
166	Pungunam	61
167	Puntottam	168 a/b
168	Puvarasankuppam	225
169	Radhapuram	102
170	Ramapakkam	236
171	Reddikuppam	77
172	Salai Agaram	147
173	Salai (Vikkiravandi)	51
174	Salaiyampalaiyam	186
175	Salamedu	182
176	Salavanur	20
177	Sangitamangalam	9
178	Sattanur	74
179	Sattipattu	177
180	Semmedu	65
181	Sengadu	142
182	Senjikunnattur	13
183	Senjipudur	12
184	Serndanur	215
185	Seshanganur	155
186	Seyyaduvinnan	106
187	Siruvakkur	118
188	Siruvalai	64
189	Siruvallikullam	107
190	Siruvandadu	217
191	S. Kolapakkam	18
192	Sorappur	232
193	Sornavur (Kilpadi)	237
194	Sornavur (Melpadi)	[illegible]

ALPHABETICAL LIST OF VILLAGES

3. VILLUPURAM TALUK

Serial Number. (1)	Name of Village. (2)	L.C. Number. (3)
195	Surappattu	85
196	Teli	173
197	Tennamadevi	98
198	Tennavarayampattu	131
199	Tenper	36
200	Thirunjikadu R.F.	1
201	Tirukkunam	27
202	Tirumangalam	133
203	Tirunandipuram	14
204	Tiruppachchanur	214
205	Tiruvamattur	112
206	Todandanur	165
207	Tokavadi	179
208	Toravi	81
209	Tumbur	72
210	Udaiyanattam	24
211	Udaiyanattam R.F.	22
212	Vadanur	140
213	Vadavambalam	229
214	Veduganathakuppam	143
215	Vailamur	121
216	Vakkur	129
217	Valappattu	86
218	Valavanur	187
219	Valudavur	136
220	Valudureddi	181
221	Vedambattu	170
222	Veliyambakkam	211
223	Veliyandal	58
224	Vellaiyambattu	21
225	Velleripattu	43
226	Vembi	56
227	Vengamur	25
228	Vengandur	95
229	Vengatadri Agaram	198
230	Vengayakkuppam	47
231	Venkatesapuram	176
232	Venmaniyattur	174
233	Vettukkadu	80
234	Vijayankuppam	40
235	Viktavandi	75
236	Villupuram	125 a/b
237	Viramur	68
238	Viranam	233
239	Viratti Kuppam	124
240	V. Pudur	152

VILLAGE DIRECTORY.

AMENITIES AND LAND USE.

3, VILLUPURAM TALUK.

Location Code Number.	Name of Village.	Approach to Village	Nearest town and distance (in kms.).	Power supply.	Staple food.	Land use (i.e., area under different types of land use in hectares rounded upto two decimal places.) Forest.	Irrigated by source.	Unirrigated	Culturable waste (including Gauchar and groves).	Area not available for cultivation.	Remarks including any place of religious historical or archaeological interest.
(1)	(2)	(11)	(12)	(13)	(14)	(15)	(16)	(17)	(18)	(19)	(20)
1	Thirunjikadu R.F.	..				Uninhabited.					
2	Nallappalayam	.. PR	Villupuram (25)	EA	Rice	..	T 528.00 L 83.00 WE 81.00 W 100.00 TK 264.00	..	10.00	245.57	N-6
3	Kadaiyam R.F.	..				Uninhabited.					
4	Kadaiyam ..	KR	Villupuram (25) ..	EA	Rice	..	T 206.00 L 56.00 WE 7.00 W 40.00 TK 103.00	..	6.00	100.76	N-4
5	Gangavaram R.F.	..				Uninhabited.					
6	Karuvakshi	PR	Villupuram (19) ..	ED, EAg.	Rice	..	T 167.00 L 67.00 W 100.00	125.00	10.00	454.26	..
7	Chennappanayakkan Palaiyam	PR	Villupuram (22)	ED, EAg.	Rice	..	T 21.75 W 21.75	83.06	1.25	68.21	..
8	Panamalai	PR	Villupuram (25) ..	EA	Rice	..	T 647.00 L 526.00 W 121.00	..	0.53	351.46	M-2.
9	Sangitamangalam	PR	Villupuram (25)	ED, EAg.	Rice	..	T 126.82 L 126.82	130.93	2.43	53.05	N-8, T2.
10	Nargattur	KR	Villupuram (21) ..	ED, EAg.	Rice	..	T 82.60 L 82.60	244.42	26.67	130.93	N-7
11	Nagar	KR	Villupuram (21) ..	ED, EAg.	Rice	..	T 66.00 W 66.00	70.00	11.00	10.17	..
12	Senippudur	KR	Villupuram (22) ..	ED, EAg.	Rice	..	T 138.00 L 37.00 WE 59.00 O 42.00	159.00	20.00	67.88	..
13	Senjikunnattur ..	PR	Villupuram (24) ..	ED, EAg.	Rice	..	T 136.00 L 96.00 W 40.00	266.00	64.00	48.56	N-5
14	Tirumandipuram ..	KR	Villupuram (14) ..	ED, EAg.	Rice	..	T 59.00 L 16.00 W 43.00	..	21.00	196.78	N-1
15	Pidarippattu ..	KR	Villupuram (13) ..	ED, EAg.	Rice	..	T 226.00 L 155.00 W 71.00	..	57.00	156.38	T-1
16	Bhuliyiram ..	KR	Villupuram (13) ..	ED, EAg.	Rice	..	T 151.00 L 94.00 W 57.00	154.00	142.00	22.33	N-2
17	Brahmadesam ..	PR	Villupuram (29) ..	ED, EAg.	Rice	..	T 286.00 L 146.00 W 140.00	25.00	20.00	55.49	N-2, T-1
18	S. Kolapakkam ..	KR	Villupuram (8) ..	ED, EAg.	Rice	..	T 60.00 W 60.00	52.00	53.00	48.08	N-2
19	Muttattur	PR	Villupuram (21) ..	EA	Rice	..	T 329.00 L 81.00 WE 248.00	162.00	45.00	319.65	N-4, M-2, C-1, T-1.
20	Salavanur	KR	Villupuram (25) ..	ED, EAg.	Rice	..	T 32.20 L 29.00 WE 3.20	56.33	0.20	110.82	..
21	Vellaiyambattu ..	KR	Villupuram (22) ..	ED, EAg.	Rice	..	T 98.00 W 98.00	77.00	0.76	135.21	..
22	Udaiyanattam R.F.	..				Uninhabited.					
23	Kulirsunai	PR	Villupuram (22) ..	ED, EAg.	Rice	..	T 229.97 L 65.56 WE 46.41 O 118.00	..	..	99.48	..

VILLAGE DIRECTORY

AMENITIES AND LAND USE

3. VILLUPURAM TALUK.

Location Code Number.	Name of Village.	Total area of the Village (in hectares).	Total Population and number of Households.	Amenities available (If not available within the Village, a dash (—) is shown in the column and next to it in brackets, the distance in broad ranges, viz., —5 Kms. ; 5—10 Kms. ; and 10 + Kms. of the nearest place where the facility is available is given). Educational.	Medical.	Drinking water (Potable).	Post and Telegraph.	Day or days of the market/hat, if any.	Communications (Bus stop, Railway Station, Waterway).
(1)	(2)	(3)	(4)	(5)	(6)	(7)	(8)	(9)	(10)
1	Thirunjikadu R.F.	62.92			Uninhabited.				
2	Nallappalayam	783.57	3,112 (637)	P(1) M(1)	—(—5 kms.)	W	PO	—(—5 kms.)	BS
3	Kadaiyam R.F.	194.43			Uninhabited.				
4	Kadaiyam	312.76	2,303 (462)	P(1)	—(5kms.)	W	PO	—(—5kms.)	BS
5	Ganagavaram R.F.	253.47			Uninhabited				
6	Karuvakshi	756.26	3,409 (676)	P(2) M(1)	—(5—10kms.)	W, HP	PO	—(—5kms.)	—(—5 kms.)
7	Chennappanayakkan Palaiyam	174.27	1,035 (208)	P(1)	—(—5 Kms.)	W	—(—5 Kms.)	—(—5 Kms.)	—(—5 Kms.)
8	Panamalai	998.99	4,241 (833)	P(1), M(1), H(1).	MCW(1)	W, HP, L.	PO	—(—5 kms.)	BS
9	Sangitamangalam	313.23	3,212 (658)	P(2), M(1). H(1).	MCW(1), MH(1), RP(1).	W, TK,T	PO	Sunday.	BS
10	Nangattur	484.62	2,600 (551)	P(2), M(1).	—(5—10kms)	T	PO	—(—5 kms.)	—(—5 kms.)
11	Nagar	157.17	949 (200)	P(1), M(1)	—(—5 kms.)	TK	—(—5 kms.)	—(—5 kms.)	BS
12	Senjipudur	384.88	723 (142)	P(1)	—(—5 kms.)	W	—(—5 kms.)	—(—5 kms.)	BS
13	Senjikunnattur	514.56	1,711 (340)	P(1)	—(—5 kms.)	W	PO	—(—5 kms.)	—(—5 kms.)
14	Tirunandipuram	276.78	881 (186)	P(1), M(1)	—(5—10 kms).	W	—(—5 kms.)	—(—5 kms.)	BS
15	Pidarippattu	439.38	1,210 (254)	P(1), M(1)	—(—5 kms.)	W, TK, T	PO	—(—5 kms.)	—(—5 kms.)
16	Ennayiaram	469.33	976 (231)	P(1), M(1)	—(—5 kms.)	W	—(—5 kms.)	—(—5 kms.)	BS
17	Brahmadesam	386.49	1,162 (247)	P(1), M(1), H(1).	—(—5 kms.)	W	—(—5 kms.)	—(—5 kms.)	BS
18	S. Kolapakkam	213.08	508 (113)	P(1)	—(—5 kms.)	TK	—(—5 kms.)	—(—5 kms.)	BS
19	Muttattur	855.65	2,738 (546)	P(2), M(2), H(1).	H(1)	W, TK, HP	PO	Tuesday.	BS
20	Salavanur	199.55	668 (138)	P(1)	—(5—10 kms.)	W	—(—5 kms.)	Sunday.	BS
21	Vellaiyambattu	310.97	2,323 (470)	P(1)	—(—5 kms.)	W	—(—5 kms.)	—(—5 kms.)	—(—5 kms.)
22	Udaiyanattam R F. ..	624.15			Uninhabited.				
23	Kulirsunai	329.45	246 (53)	P(1)	—(—5 kms.)	W	—(—5 kms.)	—(—5 kms.)	—(5—10 kms.)

VILLAGE DIRECTORY

AMENITIES AND LAND USE

3. VILLUPURAM TALUK.

Amenities available (if not available within the village, a dash (—) is shown in the column and next to it in brackets, the distance in broad ranges viz.,—5 kms. 5—10 kms. and 10 +kms. of the nearest place where the facility is available is given).

Location code Number.	Name of Village.	Total area of the Village (in hectares).	Total population and number of Households.	Educational.	Medical.	Drinking water (potable).	Post and Telegraph.	Day or days of the market/hat, if any	Communications (Bus stop, Railway station Waterway.)
(1)	(2)	(3)	(4)	(5)	(6)	(7)	(8)	(9)	(10)
24	Udaiyanattam	310.97	998 (183)	P(1)	MCW(1)	W, HP, T	—(—5 kms.)	—(—5 kms.)	—(—5 kms.)
25	Vengamur	305.47	1.360 (263)	P(2)	—(—5 kms.)	T, W, TW	—(—5 kms.)	—(—5 kms.)	—(5—10 kms·)
26	Hanumanthapuram ..	500.26	1,475(300)	P(2) M(1)	—(5—10kms)	W	—(10+kms)	—(5—10 kms.)	—(10+kms)
27	Tirukkunam	286.92	1,402 (276)	P(1)	—(—5Kms)	W, HP	PO	—(—5kms)	—(—5kms)
28	Anniyur	780.69	3,806 (734)	P(1), M(1), H(1)	MCW (1)	TK	PTO	—(—5kms)	BS
29	Perugalampundi	316.61	703 (150)	P(1)	—(5—10 kms.)	HP, W	—(—5kms)	—(—5kms)	—(—5kms)
30	Kannandal	113.99	231 (46)	P(1)	—(5—10 kms.)	W	—(—5kms)	—(—5kms)	BS
31	Kaliyanampundi	309.04	2,089(449)	P(1), M(1)	—(5—10 kms)	TK	PO	—(—5kms)	BS
32	Arasalapuram	288.55	571 (117)	P(1)	H(1)	W, HP	—(—5kms)	—(—5kms)	BS
33	Mandagappattu	74.71	1,407 (294)	P(1), M(1)	—(—5kms)	W	—(—5kms)	—(—5kms)	—(—5kms)
34	Ichachanguppam	199.26	969 (207)	P(1)	—(5—10 kms.)	W	—(—5kms)	—(—5kms)	BS
35	Esalam	362.18	2,280 (466)	P(1), M(1)	—(—5kms)	HP, W. TK	—(—5kms)	—(—5kms)	BS
36	Tenper	1,005.30	4,190(897)	P(3), M(1)	—(5—10 kms)	TK	PTO	—(—5kms)	BS
37	Nandivadi	347.96	1,090 (220)	P(1), M.(1)	—(5—10 kms)	TK	—(—5kms)	—(—5kms)	—(—5kms)
38	Nemur	260.42	1,241 (237)	P(2), M(2)	MCW (1) D(1)	W, HP	PO	—(10+ kms)	BS
39	Melkaranai	495.09	2,721 (544)	P(1)	—(5—10 kms)	W, O	PO	—(—5kms)	BS
40	Vijayankuppam	179.63				Uninhabited.			
41	Porur	253.64	960 (176)	P(1)	—(—5kms)	W, HP	PO	—(5—10 kms)	—(5—10 kms)
42	Attiyur (Tirukkai)	806.62	3,172(631)	P(1), M(1)	—(—5kms)	W	PO	—(5—10 kms)	—(—5kms)
43	Vellerippattu	117.62	553 (106)	P(1)	—(—5kms)	W	—(—5kms)	—(—5kms)	BS
44	Chitteri	143.98	621(122)	P(1)	—(—5kms)	T	—(—5kms)	—(—5kms)	BS
45	Elusembon	598.26	1,933 (420)	P(1)	—(—5kms)	W	PO	—(—5kms)	—(—5kms)
46	Koralur	131.07	450 (86)	—(—5kms)	—(—5kms)	W	—(—5kms)	—(—5kms)	—(—5kms)
47	Vengayakkuppan	73.79	161 (33)	—(—5kms)	—(—5kms)	W	—(—5kms)	—(—5kms)	—(—5kms)
48	Narasinganur	362.16	997 (181)	P(2), M(2)	—(5—10 kms)	W, TK	—(—5kms)	—(—5kms)	BS
49	Chinnatachchur	373.15	1,732(359)	P(2), M(2)	—(5—10 kms)	W, HP	—(5—10 kms)	—(5—10 kms)	BS
50	Konkarambundi	343.15	588(138)	P(1)	—(5—10 kms)	TK, W	—(—5kms)	—(5—10 kms)	—(5—10 kms)
51	Salai (Vikiravandi)	586.46	1,468 (271)	P(1), M.(2)	—(—5kms)	TK	PO	—(5—10 kms)	BS
52	Kuttampundi	230.25	1,329(256)	P(1)	—(5—10 Kms.)	W	—(—5Kms)	—(5—10 Kms.)	—(5—10 Kms)
53	Melkondai, R.F.	93.95			Uninhabited.				
54	Melkondai	455.76	2,384(463)	P(2) M(2)	—(—5Kms.)	W	PO	—(—5kms.)	—(—5kms.)

VILLAGE DIRECTORY
AMENITIES AND LAND USE
3, VILLUPURAM TALUK.

Location code Number	Name of Village	Approach to Village.	Nearest town and distance (in kms).	Power supply.	Staple food.	Land use (i.e. area under different types of land use in hectares rounded upto two decimal places). Forest.	Irrigated by source.	Un-irrigated.	Culturable waste (including Gaucher and groves.)	Area not available for cultivation.	Remarks including any Place of religious historical or archaeological interest.
(1)	(2)	(11)	(12)	(13)	(14)	(15)	(16)	(17)	(18)	(19)	(20)
24	Udaiyanattam ..	PR	Villupuram (22) ..	ED, EAg	Rice	..	T 308.00 L 81.00 O 80.00 TW 40.00 WE 107.00	..	..	2.97	..
25	Vengamur	PR	Villupuram (22) ..	ED,EAg.	Rice	..	T 291.00 L 28.00 WE 80.00 W 40.00 O 143.00	.	..	14.47	..
26	Hanumanthapuram	KR	Villupuram (21) ..	ED, EAg.	Rice	..	T 318.00 L 80.00 WE 36.00 W 202.00	..	..	182.26	..
27	Tirukkunam ..	KR	Villupuram (21) ..	ED EAg.	Rice	..	T 71.00 L 71.00	126.00	15.00	74.92	..
28	Anniyur	PR	Villupuram (20) ..	ED, EAg.	Rice	..	T 191.87 L 191.87	459.28	58.94	70.60	N-12
29	Perungalampundi ..	KR	Villupuram (21) ..	ED, EAg.	Rice	..	T 151.00 W 100.00 L 51.00	124.04	4.00	37.57	..
30	Kannandal ..	PR	Villupuram (24) ..	ED, EAg.	Rice	..	T 61.09 L 3.63 WE 57.46	..	0.29	52.61	T-2
31	Kaliyanampundi ..	PR	Villupuram (21) ..	EA	Rice	..	T 166.00 W 121.00 L 45.00	30.37	4.00	108.67	T
32	Arasalapuram ..	PR	Villupuram (13) ..	ED, EAg.	Rice	..	T 31.00 L 17.00 W 14.00	34.00	10.12	213.43	M-1, T-1
33	Mandagappattu ..	KR	Villupuram (19) ..	ED, EAg.	Rice	..	T 53.00 L 53.00	11.00	6.00	4.71	..
34	Ichchanguppam ..	KR	Villupuram (16) ..	ED, EAg.	Rice	..	T 3.00 L 3.00	..	2.10	194.16	T-1
35	Esalam	KR	Villupuram (25) ..	ED, EAg.	Rice	..	T 192.00 L 78.00 W 114.00	..	53.00	117.18	N-1, T-1
36	Tenper	PR	Villupuram (15) ..	ED, EAg.	Rice	..	T 384.00 L 85.00 WE 283.00 W 16.00	385.00	121.00	165.30	N-30, M-1
37	Nandivadi	KR	Villupuram (18) ..	ED, EAg.	Rice	..	T 123.00 L 78.00 WE 33.00 W 12.00	..	41.00	183.96	N-1, T-1,
38	Nemur	PR	Villupuram (13) ..	EA	Rice	..	T 104.00 L 104.00	40.00	30.00	86.42	M-2, T-2
39	Melkaranai	PR	Villupuram (13) ..	ED, EAg.	Rice	..	T 222.00 L 222.00	130.60	57.00	85.49	T-1
40	Vijayankuppam ..	..				Uninhabited.					
41	Porur	KR	Villupuram (21) ..	ED, EAg.	Rice	..	T 73.00 L 73.00	77.00	44.00	59.64	..
42	Attiyur (Tirukkai) ..	PR	Villupuram (16) ..	EA	Rice	..	T 546.45 L 180.00 WE 366.45	..	1.62	258.55	..
43	Vellerippattu ..	PR	Villupuram (18) ..	ED, EAg.	Rice	..	T 55.00 W 55.00	..	4.00	58.62	N-6
44	Chitteri	PR	Villupuram (18) ..	ED, EAg.	Rice	..	T 9.00 W 9.00	..	4.00	130.98	N-4
45	Elusembon ..	PR	Villupuram (18) ..	ED, EAg.	Rice	..	T 268.06 WE 268.06	..	..	330.20	N-2
46	Koralur	KR	Villupuram (11) ..	ED, EAg.	Rice	..	T 46.00 L 21.00 W 25.00	4.00	..	81.07	..
47	Vengayakkuppam ..	KR	Villupuram (12) ..	ED, EAg.	Rice	..	T 18.00 L 10.00 W 8.00	..	21.00	34.79	..
48	Narasinganur ..	PR	Villupuram (16) ..	ED, EAg.	Rice	..	T 97.00 L 61.00 W 8.00 WE 28.00	124.00	61.00	80.16	N-2 T-1,
49	Chinnatachchur ..	PR	Villupuram (15) ..	ED, EAg.	Rice	..	T 210.00 L 100.00 W 110.00	..	14.00	149.15	N-2
50	Konbarambundi ..	KR	Villupuram (6) ..	ED EAg.	Rice	..	T 200.00 L 130.00 W 40.00 WE 30.00	..	80.00	63.15	..
51	Salai (Vikkiravandi)	KR	Villupuram (14) ..	EA	Rice	..	T 244.00 L 105.00 WE 139.00	..	20.00	322.46	N-10
52	Kuttampundi ..	KR	Villupuram (14) ..	EA	Rice	..	T 88.71 WE 88.71	..	..	141.54	N-50, M-2 T-1, C-2
53	Melkondai R,F. ..	..				Uninhabited.					
54	Melkondai	KR	Villupuram (3) ..	ED, EAg.	Rice	..	T 394.00 L 234.00 W 100.00 WE 60.00	..	..	61.76	N-5

VILLAGE DIRECTORY

AMENITIES AND LAND USE

3. VILLUPURAM TALUK.

Amenities available (if not available within the village, a dash (—) is shown in the column and next to it in brackets, the distance in broad ranges viz.,—5 kms. 5—10 kms. and 10 +kms. of the nearest place where the facility is available is given).

Location code Number.	Name of Village.	Total area of the Village (in Hectares).	Total population and number of Households.	Educational.	Medical.	Drinking water (potable).	Post and Telegraph	Day or days of the market/hat, if any.	Communications (Bus stop, Railway station, Waterway).
(1)	(2)	(3)	(4)	(5)	(6)	(7)	(8)	(9)	(10)
55	Asur	1,319.69	4,053(853)	P(2),M(2)	—(—5Kms.)	W	PO	—(—5Kms.)	—(—5Kms.)
56	Vembi	357.30	1,516(322)	P(2),M(2)	—(5—10 Kms.)	TK	PO	—(5—10 Kms.)	BS
57	Kanjanur	609.05	1,537(329)	P(2). M(1), H(1).	—(10+Kms.)	W, T	PTO	—(5—10 Kms).	BS
58	Veliyandal (Pelyondal) ..	112.85	509 (107)	P(1)	—(5—10 Kms)	W,HP	—(—5kms.)	—(5—10 Kms).	—(5—10 Kms.)
59	Pundi	256.19	738(150)	P(1),M(1)	—(5—10kms)	TK	PO	—(5—10kms)	BS
60	Olagalapundi (I)	457.71	1,223(255)	P(1)	—(5—10kms)	W	-(-5kms.)	—(5—10kms.)	BS
61	Pungunam	77.03	252(50)	P(1), M(1)	—(5—10kms)	W	PTO	—(5—10kms)	BS
62	Kundalappuliyur	597.21	1,214(233)	P(1),M(1)	—(5—10kms)	HP,W.	PTO	—(5—10kms)	BS
63	Kunnatturtangal (I) ..	40.48	128 (30)	-(10+kms)	—(10+kms)	W	-(10+kms)	-(10+kms)	-(10+kms)
64	Siruvalai	738.53	1,730(350)	P(1)	—(5—10kms)	TW,T,W.	PO	—(5—10kms)	BS
65	Semmedu	338.72	869 (180)	P(1)	—(—5kms.)	W	—(—5kms)	—(—5kms.)	BS
66	Kakkanur	693.96	2,244(429)	P(1),M(1)	—(—5kms)	W,L.	—(—5kms)	—(—5kms)	BS
67	Ariyalur (Tirukkai) R.F.	556.46	3,577(674)	P(3),M(1)	MH(1), MCW(1)	TK, W,	PO	—(5—10 kms)	BS
68	Viramur	458.02	2,086(387)	P(1)	PHC (1)	W	PO	—(5—10kms)	BS
69	Arumbuli	194.11	378(70)	-(-5kms)	—(5—10kms)	TK	—(—5kms)	—(5—10kms)	BS
70	Adanur	809.93	3,202(633)	P(2),M(1)	—(5—10kms)	TK	PO	—(5—10kms)	BS
71	Kasbakaranai	529.18	1,531(298)	P(1)	—(5—10kms)	W,HP	PTO	—(5—10kms)	BS
72	Tumbur	656.41	2,000(417)	P(3)	—(5—10kms)	TK,W,	PO	—(—5 kms)	BS
73	Kottiyampundi	292.28	1,296(260)	P(1), M(1)	—(5—10kms)	W	PO	—(5—10kms)	—(—5kms)
74	Sattanur	831.08	2,569(490)	P(1), M(1)	—(5—10kms)	W,T	PO	—(5—10kms)	BS
75	Vikravandi	1,221.51	7,378(1,461)	P(1) M(1) H(1) PUC(1)	D(1)MH(1) FPC (4) PHC(1)	TK	PTO	—(5—10kms)	BS, RS
76	Avadaiyarpattu	686.81	1,311(299)	P(2)M(2)	—(—5kms)	W,TK	PO	—(5—10kms)	BS
77	Reddikuppam	87.64	887(172)	P(2)M(2)	—(5—10kms)	R,W,	—(5—10kms)	—(5—10kms)	BS
78	Pillaiyarkuppam	106.02			Uninhabited.				
79	Kayattar	275.38	1,244(264)	P(1),M(1)	—(—5kms.)	T	PTO	—(—5kms.)	BS
80	Vettukkadu	285.66	1,317(267)	P(1),M(1)	—(5-10kms.)	TK	PO	—(5-10kms.)	[illegible]

AMENITIES AND LAND USE.

3. VILLUPURAM TALUK

Amenities available (if not available within the village, a dash (—) is shown in the column and next to it in brackets, the distance in broad ranges viz.,— 5kms. 5—10 kms. and 10 +kms. of the nearest place where the facility is available is given).

Location code Number.	Name of Village.	Total area of the Village (in hectares).	Total population and number of Households.	Educational.	Medical.	Drinking water (potable).	Post and Telegraph	Day or days of the market/ hat, if any.	Communications (Bus stop, Railway station, Waterway)
(1)	(2)	(3)	(4)	(5)	(6)	(7)	(8)	(9)	(10)
81	Toravi	613.10	3,559(725)	P(2),M(2)	—(—5kms.)	TW, T	PO	—(5-10kms)	BS
82	Panappakkam	111.07	847(164)	P(1),M(1)	—(—5kms.)	TK, T	—(—5kms.)	—(—5kms)	BS
83	Pappanapattu	428.76	2,188(449)	P(1),M(1)	—(—5kms.)	W	—(—5kms.)	—(—5kms.)	—(—5kms.)
84	Oratur	676.12	2,751(544)	P(2),M(1)	—(5-10kms.)	F,W	PO	—(5-10kms.)	BS
85	Surappattu	151.29	502(99)	P(1)	—(5-10kms.)	T,W,TW.	—(5-10kms.)	—(5-10kms.)	BS
86	Valappattu	120.75	994(192)	P(1)	—(—5kms.)	TK	—(—5kms.)	—(5-10kms.)	BS
87	Kedar	686.61	3,889(751)	P(2),M(1), H(1).	PHC(1), FPC(1).	TK, T,TW.	PTO	—(5-10kms)	BS
88	Palliyandur	224.15	1,541(308)	P(1)	—(5-10kms.)	L	—(—5kms.)	—(5-10kms.)	—(-5kms.)
89	Ariyalur (Tirukkai), R.F. ..	382.16			Uninhabited.				
90	Kolippattu, R.F.	17.14			Uninhabited.				
91	Kolippattu	308.68	1,344(270)	P(1)	—(5-10kms.)	W,O.	—(—5kms.)	—(10+kms.)	—(—5kms.)
92	Malliyapattu	362.96	1,022(215)	P(1)	—(5-10kms.)	TK.	—(—5kms.)	—(10+kms.)	BS
93	Kangiyanur	659.64	2,180(462)	P(2)	—(10+kms.)	HP	PO	—(5-10kms.)	—(—5kms.)
94	Agaramchittanur	319.35	1,228(267)	P(1)	—(—5kms.)	W	—(—5kms.)	—(—5kms.)	—(—5kms.)
95	Vengandur	664.08	2,196(419)	P(1)	—(—5kms.)	W,TK	PO	—(—5kms.)	BS
96	Asarankuppam	238.93	755 (161)	P(2)	—(—5kms.)	W	—(—5kms.)	—(—5kms.)	BS
97	Cholaganur	565.95	1,315(283)	P(2)	—(5—10kms)	T,W.	—(5-10kms.)	—(5-10kms.)	BS
98	Tennamadevi	303.14	1,845(392)	P(2)	—(—5kms.)	T,W.	—(—5kms.)	—(—5kms.)	BS
99	Ayyur Agaram	759.98	5,049(973)	P(2)	—(—5kms.)	TK,W.	PO	—(—5kms.)	BS
100	Mundiyampakkam	258.33	3,483(714)	P(1),M(1) H(1).	—(—5kms.)	TK, W.	PTO	—(—5kms.)	BS, RS.
101	Panaiyapuram	501.28	2,613(503)	P(1),M(1) H(1).	D(1)	W,TK.	PTO	—(5-10kms.)	BS
102	Radhapuram	406.02	2,508(448)	P(2),M(1)	PHS(1), MCW(1).	TW,T.	PO	Monday	BS
103	Maduraipakkam	735.18	3,773 (735)	P(3),M(3)	—(—5kms.)	TK	PO	—(—5kms.)	BS
104	Kodukkur	315.06	1,965(391)	P(1)	—(—5kms.)	TK	PO	—(5-10kms.)	—(—5kms.)
105	Chittalambattu	111.83	1,259(234)	P(1), M(1), H(1), PUC(1).	MCW-1, H-1.	TK	-(-5Kms)	-(5-10Kms)	BS
106	Seyyduvinnan	145.49	584 (125)	P(1), M(1)	—(5—10 Kms.)	W, TW	—(—5Kms.)	—(5—10 Kms.)	—(—5Kms.)
107	Siruvalithulam	222.46	1,222 (250)	P(1), M(1)	—(5—10 Kms.)	TK	—(5—10 Kms.)	—(5—10 Kms.)	BS

VILLAGE DIRECTORY

AMENITIES AND LAND USE

3. VILLUPURAM TALK.

Location code Number.	Name of Village.	Approach to Village.	Nearest town and distance (in kms).	Power supply.	Staple food.	Land use (i.e. area under different types of land use in hectares rounded upto two decimal places). Forest.		Irrigated by source.	Un-irrigated.	Cultu-rable waste (including gauchar and groves.)	Area not available for culti-vation.	Remarks including any Place of religious historical or archaeolo-gical interest.
(1)	(2)	(11)	(12)	(13)	(14)	(15)		(16)	(17)	(18)	(19)	(20)
55	Asur	PR	Villupuram (7)	ED, EAg.	Rice	..	T	685.00	100.00	150.00	384.69	--
							L	360.00				
							WE	250.00				
							W	75.00				
56	Vembi	KR	Villupuram (10)	ED, EAg.	Rice	--	T	166.00	111.37	28.00	51.93	N-1, M-1, T-1, C-1
							L	26.00				
							W	14.00				
							WE	126.00				
57	Kanjanur	PR	Villupuram (15)	EA	Rice	--	T	116.00	346.69	18.00	128.36	M-2, T-3
							L	63.00				
							WE	53.00				
58	Veliyandal (Peiyondal)	KR	Villupuram (15)	ED, EAg.	Rice	--	T	24.00	53.74	1.00	34.11	T-1
							L	17.00				
							W	7.00				
59	Pundi	KR	Villupuram (11)	ED EAg.	Rice	--	T	119.00	75.32	36.00	25.87	--
							L	29.00				
							W	15.00				
							WE	75.00				
60	Olagalapundi (I) ..	KR	Villupuram (20)	ED, EAg.	Rice	..	T	323.00	107.00	--	27.71	T-3
							L	63.00				
							W	160.00				
							WE	100.00				
61	Pungunam	KR	Villupuram (15)	EA	Rice	..	T	54.93	..	6.63	15.47	--
							W	21.05				
							WE	21.50				
							L	12.38				
62	Kundalappuliyur ..	KR	Villupuram (15)	EA	Rice	..	T	128.78	407.72	40.47	20.24	N-5
							W	26.30				
							L	35.88				
							WE	66.60				
63	Kunnatturtangal(I) ..	KR	Villupuram (18)	ED, EAg.	Rice	..	T	4.45	8.00	17.00	11.03	--
							W	4.45				
64	Siruvalai	PR	Villupuram (13)	ED, EAg.	Rice	..	T	144.00	326.00	26.00	242.53	N-2
							L	63.00				
							W	11.00				
							WE	70.00				

65	Sommodu	PR	Villupuram (17)	ED, EAg.	Rice		T	52.00	200.00	57.00	29.72	N-5.
							W	52.00				
66	Kakkanur	PR	Villupuram (13)	ED, EAg.	Rice		T	205.00	407.96	1.00	80.00	N-2, M-1,
							W	4.00				
							WE	80.00				
							L	121.00				
67	Asiyalur (Tirukkai) R.F.	PR	Villupuram (17)	ED. EAg.	Rice	..	T	290.00	--	..	266.46	T-1
							L	90.00				
							WE	200.00				
68	Vinnam	PR	Villupuram (15)	ED. EAg.	Rice	..	T	309.00	..	31.00	118.02	N-3, T-1
							L	136.00				
							WE	173.00				
69	Arumbuli	PR	Villupuram (2)	ED, EAg.	Rice	..	T	53.65	104.30	6.70	29.46	..
							L	30.19				
							WE	20.00				
							W	3.46				
70	Adanur	PR	Villupuram (8)	ED. EAg.	Rice	..	T	229.79	351.70	..	228.44	T-1.
							L	94.48				
							WE	94.84				
							W	40.47				
71	Kasbakaranai ..	PR	Villupuram (8)	EA.	Rice	--	T	184.53	306.58	..	38.07	N-5, T-2
							W	52.60				
							WE	68.80				
							L	63.13				
72	Tumbur	KR	Villupuram (8)	ED. EAg.	Rice.	..	T	224.00	19.00	19.00	394.41	T-2
							L	134.00				
							W	49.00				
							WE	41.00				
73	Kottiyampundi ..	KR	Villupuram (10)	ED. EAg.	Rice	..	T	166.00	..	92.00	34.28	N-1, T-1
							L	55.00				
							W	111.00				
74	Sattanur	KR	Villupuram (6)	ED. EAg.	Rice	..	T	283.00	206.00	109.00	233.08	N-2, M-2, T-,3
							L	162.00				
							WE	121.00				
75	Vikravandi ..	PR	Villupuram (10)	EA	Rice	..	T	328.00	147.00	..	746.51	N 500, M-9, C-3 T-6.
							L	197.00				
							WE	131.00				
76	Avadaiyarpattu ..	KR	Villupuram (8)	ED EAg.	Rice	..	T	263.00	138.00	13.00	272.81	N-1, M-1, T-1,
							L	225.00				
							W	12.00				
							WE	26.00				
	Reddikuppam ..	KR	Villupuram (15)	ED. EAg.	Rice	..	T	42.00	..	..	45.64	C-1, T-2
78	Pilliyarkuppam						L	42.00				
							Uninhabited.					
79	Kayattar	KR	Villupuram (16)	ED, Eag.	Rice	..	T	210.00	9.00	..	56.38	N-10, T-1
							L	210.00				
80	Vettukkadu	KR	Villupuram (13)	ED. EAg.	Rice		T	213.00	65.00	..	7.66	N-7
							L	11.00				
							WE	202.00				

VILLAGE DIRECTORY

AMENITIES AND LAND USE

3. VILLUPURAM TALUK

Location code Number.	Name of Village.	Approach to Village	Nearest town and distance (in kms.)	Power supply.	Staple food.	Land use (i.e. area under different types of land use in hectares rounded upto two decimal places.) Forest.		Irrigated by source.	Un-irrigated.	Cultu-rable waste (including Gauchar and groves.	Area not available for culti-vation.	Remarks including any Place of religious historical or archaeolo-gical interest.
(1)	(2)	(11)	(12)	(13)	(14)	(15)		(16)	(17)	(18)	(19)	(20)
81	Toravi	PR	Villupuram (10) ..	ED. EAg.	Rice	..	T	278.00	1.22	209.00	124.88	N-7
							L	131.00				M-1
							WE	121.00				T-3
							R	13.00				
							GC	13.00				
82	Panappakkam ..	KR	Villupuram (8) ..	ED. EAg.	Rice	..	T	90.00	..	..	21.07	N-2
							L	32.00				
							WE	58.00				
83	Pappanapattu ..	PR	Villupuram (8)	ED. EAg.	Rice	..	T	213.00	65.00	11.00	139.76	M-4
							WE	14.00				
							GC	2.00				
							W	61.00				
							L	136.00				
84	Orattur	PR	Villupuram (8) ..	ED. EAg.	Rice	..	T	330.00	120.00	15.00	211.12	M-2
							L	230.00				T-1.
							WE	60.00				
							W	40.00				
85	Surappattu	PR	Villupuram (8) ..	ED. EAg.	Rice	..	T	28.00	92.00	..	31.29	T-1
							L	21.00				
							WE	4.00				
							W	3.00				
86	Valappattu	KR	Villupuram (15) ..	ED. EAg.	Rice	..	T	93.00	..	6.00	21.75	N-5
							L	36.00				
							WE	57.00				
87	Kedar	PR	Villupuram (14) ..	EA	Rice	..	T	267.00	..	39.00	380.61	N-7
							L	191.00				M-4
							WE	76.00				C-2, 1 ?
88	Palliyandur	PR	Villupuram (10) ..	ED, EAg.	Rice	..	T	170.00	.	...	54.15	T-1
							L	52.00				
							W	118.00				
89	Ariyur (Tiruvkni) R.F. ..			Uninhabited.								
90	Kolippattu R.F.			Uninhabited.								
91	Kolippattu	PR	Villupuram (18) ..	ED, EAg.	Rice	..	T	183.00	..	..	125.68	..
							L	37.00				
92	Malliyapattu	PR	Villupuram (13) ..	ED, EAg.	Rice	..	T	190.83	..	..	172.13	N-3,
							GC	96.13				T-1
							L	94.70				
93	Kangiyanur	PR	Villupuram (10) ..	ED. EAg.	Rice	..	T	272.00	121.00	..	266.64	N-10,
							L	202.00				T-2.
							WE	46.00				
							W	24.00				
94	Agaramchittamur ..	PR	Villupuram (10) ..	ED. EAg.	Rice	..	T	167.05	..	..	152.30	..
							L	167.05				
95	Velig adur	PR	Villupuram (13) ..	ED. EAg.	Rice	..	T	200.00	331.00	29.00	104.08	N-2,
							L	124.00				M-2,
							WE	76.00				T-1.
96	Asaranküppam ..	PR	Villupuram (8) ..	EA.	Rice	..	T	117.41	93.47	12.61	15.44	N-2
							L	17.14				
							WE	100.27				
97	Cholag nur	KR	Villupuram (6) ..	EA.	Rice	..	T	133.00	324.00	4.00	104.95	N-2,
							L	30.00				M-2,
							GC	15.00				T-2
							WE	88.00				
98	Tennamadevi ..	KR	Villupuram(5) ..	ED, EAg.	Rice	..	T	166.00	121.00	0.40	15.74	N-3,
							L	15.00				M-2,
							GC	51.00				T-2.
							WE	100.00				
99	Annu Agaram ..	PR	Villupuram (5) ..	ED. EAg.	Rice	..	T	573.98	..	..	186.00	N-5,
							L	319.98				M-2,
							WE	254.00				T-8.
100	Mundiyampakkam ..	PR	Villupuram (6) ..	ED. EAg.	Eice	..	T	203.00	..	..	55.33	N-10,
							L	41.00				M-2,
							WE	162.00				C-2, T-7·
101	Panaiyapuram ..	PR	Villupuram (8) ..	ED. EAg.	Rice	..	T	419.00	67.00	..	15.28	N-4,
							L	150.00				M-1.
							WE	269.00				
102	Radhapuram	PR	Villupuram (16) ..	ED. EAg.	Rice	..	T	256.00	..	..	150.02	N-60,
							L	142.00				M-4,
							W	49.00				C-6,
							WE	65.00				T-7.
103	Maduraipakkam ..	PR	Villupuram (16) ..	ED. EAg.	Rice	..	T	590.00	100.00	10.00	35.18	N-10,
							L	590.00				M-1,
												C-1, T-4.
104	Kodukkur	PR	Villupuram (11) ..	ED. EAg.	Rice	..	T	70.00	12.00	..	233.06	N-15,
							L	70.00				M-2,
												C-3, T-3.
105	Chittalambattu ..	PR	Villupuram (10) ..	ED, EAg.	Rice	..	T	42.00	10.00	..	59.83	N-20
							L	42.00				M, -3,
												C-2, T-2
106	Seyyaduvinnan ..	PR	Villupuram (16) ..	ED, Eag.	Rice	..	T	102.00	..	..	43.49	N-14,
							L	46.00				T-2.
							WE	56.00				
107	Siruvalikullam ..	KR	Villupuram (12) ..	ED, EAg.	Rice	..	T	155.00	44.00	..	23.46	T-2,
							L	34.00				N-4.
							WE	121.00				

VILLAGE DIRECTORY.

AMENITIES AND LAND USE

3. VILLUPURAM TALUK

Amenities available (if not available within the village, a dash(—) is shown in the column and next to it in brackets, the distance in broad ranges viz.,—5 kms. 5—10 kms. and 10 +kms. of the nearest place where the facility is available is given).

Location code Number.	Name of Village	Total area of the Village (in hectares).	Total population and number of Households.	Educational.	Medical.	Drinking Water (potable).	Post and Telegraph	Day or days of the market/hat, if any.	Communications (Bus stop, Railway station, Waterway).
(1)	(2)	(3)	(4)	(5)	(6)	(7)	(8)	(9)	(10)
108	Kappiyampuliur	543.40	2,259 (472)	P(1), M(1)	—(5—10 Kms.)	TK, W	PO	—(5—10 Kms.)	BS
109	Kuchchippalaiyam (Vada) ..	656.42	1,672 (306)	(P(1), M(1)	—(—5Kms.)	W, O	—(—5Kms.)	—(—5Kms.)	—(—5Kms.)
110	Ayyankovilpattu, R.F. ..	76.13			Uninhabited.				
111	Ayyankovilpattu	393.48	3,281 (680)	P(2), M(1)	—(—5Kms.)	W, TK	PO	—(5—10 Kms.)	BS
112	Tiruvamattur	604.94	3,049 (617)	P(2)	—(—5Kms.)	TK	PO	—(5—10 Kms.)	—(—5Kms.)
113	Cholampundi	227.91	1,161 (241)	P(2)	—(—5Kms.)	W	—(—5Kms.)	—(—5Kms.)	—(—5Kms.)
114	Ariyur	571.68	1,934 (411)	P(2)	—(5—10 Kms.)	W	—(5—10 Kms.)	—(—5Kms.)	—(—5Kms.)
115	Kuppam	446.80	672 (137)	—(—5Kms.)	—(—5Kms.)	W	—(—5Kms.)	—(5—10 Kms.)	—(—5Kms.)
116	Mambalampattu	791.18	3,665 (721)	P(3), M(1), H(1), PUC(1)	MCW (1)	TW	PTO	—(—5Kms.)	BS, RS
117	Kalpattu	663.08	3,396 (629)	P(1), M(1)	O(1)	S, W	PTO	—(10+ Kms.)	BS
118	Siruvakkur	568.14	1,435 (260)	P(2)	—(—5Kms.)	W, HP	PO	—(—5Kms.)	—(—5Kms.)
119	Karingalippattu	395.10	1,327 (271)	P(2)	—(—5Kms.)	W	—(—5Kms.)	—(—5Kms.)	—(—5Kms.)
120	Kanai	345.28	2,382 (466)	P(1), M(1), H(1).	MCW(1)	TK	PTO	—(—5Kms.)	BS
121	Vailamur	146.24	416(77)	—(—5Kms.)	—(5—10Kms.)	HP, TK	—(—5Kms.—	(—5Kms)	—(—5Kms)
122	Idappalaiyam	176.57	553 (115)	P(1), M(1)	—(—5Kms.)	W	—(—5Kms.)	—(—5Kms.)	—(—5Kms.)
123	Alattur	190.19	845 (165)	P(2), M(1)	—(—5Kms.)	TK	—(—5Kms.)	—(—5Kms.)	—(—5Kms)
124	Virittikuppam	173.99	1,829 (359)	P(1), M(1)	—(—5Kms.)	TK	—(—5Kms.)	—(—5Kms.)	—(—5Kms.)
125	Villupuram	286.67			Uninhabited.				
126	Kakuppam (I)	186.19	1,420 (287)	P(2)	—(—5Kms.)	HP	—(—5Kms.)	—(—5Kms.)	RS
127	Poyyapakkam	377.29	1,890 (379)	P(2), M(1)	D(1)	TK, W	PO	—(—5Kms.)	—(—5Kms.)
128	Madirimangalam	178.91	310 (57)	P(2)	—(5—10 Kms.)	TK	—(—5Kms.)	—(—5Kms.)	BS
129	Vakkur	888.42	3,292 (659)	P(2), M(2)	—(—5Kms.)	T, W	PO	—(5—10 Kms.)	—(—5Kms.)
130	Pagandai	298.98	1,975 (383)	P(2), M(1), H(1).	—(5—10 Kms.)	W	PO	—(5—10 Kms.)	—(—5Kms.)
131	Tennavarayampattu ..	142.25	904 (189)	P(1)	—(5—10kms)	T	—(—5kms)	—(—5kms)	—(—5kms)
132	Mungilpattu	386.35	2,288 (447)	P(1) M(1)	—(—5 kms)	TK	—(—5kms)	—(5—10kms)	—(—5kms)
133	Tirumangalam	427.20	4,334 (813)	P(3)	—(—5kms)	TK	PO	—(5—10kms)	BS
(1) 134	Muttarampattu	353.81	1,234 (241)	P(1)	—(—5kms)	W, TW, T	PO	—(—5kms)	—(—5kms)
135	Kalingamalai	170.53	442 (74)	—(—5kms)	—(—5kms)	TK	—(—5kms)	—(—5kms)	—(—5kms)
136	Valudavur	544.47	2,992 (594)	P(1) H(1) M(1) PUC(1)	—(—5kms)	W	PO	—(—5kms)	—(—5kms)
137	Pakkripalayam	193.50	1,468 (280)	P(2) M(1) H(1)	MCW(1)	TK	PO	—(—5kms)	—(—5kms)

VILLAGE DIRECTORY
AMENITIES AND LAND USE
3. VILLUPURAM TALUK

Location code Number.	Name of Village.	Approach to Village.	Nearest town and distance (in kms).	Power supply.	Staple food.	Land use (i.e. area under different types of land use in hectares rounded upto two decimal places) Forest.	Irrigated by source.	Un-irrigated.	Cultu-rable waste (including Gauchar and groves.)	Area not available for culti-vation.	Remarks including any Place of religious historical or archaeolo-gical. interest.
(1)	(2)	(11)	(12)	(13)	(14)	(15)	(16)	(17)	(18)	(19)	(20)
108	Kappiyampuliur	PR	Villupuram (11)	EA.	Rice	..	T 252.00 L 201.00 WE 8.00 R 27.00 C 16.00	144.00	–	147.40	N-2, M-1.
109	Kuchchippalaiyam (Vada)	PR	Villupuram (10)	ED, EAg.	Rice	..	T 312.00 L 223.00 W 86.00 WE 3.00	86.00	76.00	132.42	N-6, M-1, T-2.
110	Ayyankovilpattu R.F.	..			Uninhabited.						
111	Ayyankovilpattu	PR	Villupuram (5)	ED	Rice	..	T 291.00 L 111.00 WE 180.00	37.00	37.00	28.48	N-15, M-2, T-1.
112	Tiruvamattur	PR	Villupuram (5)	ED, EAg.	Rice	..	T 429.00 R 5.00 L 204.00 WE 220.00	10.00	10.00	155.94	N-16, M-1.
113	Cholampundi	PR	Villupuram (8)	EA	Rice	..	T 83.00 L 24.00 WE 59.00	113.00	4.00	27.91	N-2.
114	Ariyur	PR	Villupuram (10)	ED, EAg.	Rice	..	T 109.00 L 65.00 WE 44.00	243.00	–	219.68	–
115	Kuppam	PR	Villupuram (10)	ED, EAg.	Rice	..	T 94.74 L 94.74	225.05	..	127.01	N-2.
116	Mambalampattu	PR	Villupuram (14)	ED, EAg.	Rice	..	T 223.00 L 157.00 W 20.00 WE 15.00 O 31.00	526.00	30.00	12.18	N-6, M-3, T-3.
117	Kalpattu	PR	Villupuram (13)	EA	Rice		T 334.34 L 302.20 WE 32.14	40.84	24.21	263.69	N-5
118	Siruyakkur	PR	Villupuram (17)	EA	Rice	..	T 169.95 L 137.36 WE 31.59	253.39	11.51	134.29	N-2, T-1.
119	Karingalippattu	PR	Villupuram (13)	EA.	Riee	..	T 125.00 L 64.00 WE 61.00	164.00	.	106.10	N-5, T-2.
120	Kanai	PR	Villupuram (7)	EA.	Rice	..	T 154.00 L 81.00 WE 73.00	123.00	..	68.28	N-5, M-3, C-1, T-2.
121	Vailamur	PR	Villupuram (7)	ED, EAg.	Rice	..	T 82.00 GC 2.00 L 70.00 WE 10.00	11.00	..	53.24	N-2.
122	Idappalaiyam	PR	Villupuram (4)	EA.	Rice	..	T 89·00 L 13·00 WE 76·00	60·00	6·00	21·57	N-1
123	Alattur	KR	Villupuram (3)	EA.	Rice	..	T 186.37 W 186.37	..	..	3.82	T-1
124	Virattikuppam	KR	Villupuram (5)	ED, EAg.	Rice	..	T 169.00 W 169.00	...	2.00	2.99	N-3, T-1
125	Villupuram	..	..		Uninhabited.						
126	Kakupppm (I)	PR	Villupuram (2)	ED, EAg.	Rice	..	T 117.61 L 38.00 WE 79.61	...	..	68.58	N-5
127	Poyyapakkam	KR	Villupurpm (5)	ED. EAg.	Rice	..	T 258.08 L 114.69 WE 143.39	–	..	119.21	N-3, M-1 T-1.
128	Madirimangalam	PR	Villupuram (5)	ED. EAg.	Rice	..	T 134.26 L 62.28 WE 71.98	16.00	..	28.65	..
129	Vakkur	PR	Villupuram (13)	ED. EAg.	Rice	..	T 399.00 L 121.00 WE 262.00 R 16.00	235.00	81.00	173.42	N-5, M-2.
130	Pagandai	PR	Villupuram (18)	ED. EAg.	Rice	..	T 217.00 WE 217.00	21.00	17.00	43.98	C-1, T-1.
131	Tennavarayampattu	PR	Villupuram (10)	ED, EAg	Rice	..	T 111.00 WE 111.00	5.00	..	26.25	T-4
132	Mungilpattu	PR	Villupuram (15)	EA	Rice	..	T 284.00 L 138.00 WE 146.00	..	..	102.35	N-5, M-1, T-2.
133	Tirumangalam	PR	Villupuram (24)	ED, EAg	Rice	..	T 395.00 W 288.00 L 107.00	..	..	32.20	N-4, M-1, T-3.
134	Muttarampattu	PR	Villupuram (27)	EA	Rice	..	T 203.00 L 73.00 W 130.00	12.00	..	138.81	C-2, T-2.
135	Kalingamalai	KR	Pondicherry (12)	EA	Rice	..	T 151.00 L 140.00 W 11.00	..	..	19.53	N-5, T-2
136	Valudavur	KR	Pondicherry (11)	EO	Rice	..	T 342.00 L 342.00	..	..	202.47	N-2, M-1
137	Pakkiripalayam	PR	Pondicherry (13)	EA	Rice	..	T 163.00 L 37.00 WE 126.00	..	..	30.50	N-5, T-1

VILLAGE DIRECTORY.
AMENITIES AND LAND USE.
3. VILLUPURAM TALUK.

Location code Number.	Name of Village.	Approach to Village.	Nearest town and distance (in kms.).	Power supply.	Staple food.	Land use (i.e. area under different types of land use in hectares rounded upto two decimal places). Forest.		Irrigated by source.	Un-irrigated.	Cultu-rable waste (including Gauchar and groves.)	Area not available for culti-vation.	Remarks including any Place of religious, historical or archaeolo-gical interest.
(1)	(2)	(11)	(12)	(13)	(14)	(15)		(16)	(17)	(18)	(19)	(20)
138	Nerkunam ..	PR	Villupuram (25)	ED, EAg	Rice	..	T W	187.00 187.00	..	..	115.17	T-1
139	Kurampalaiyam ..	PR	Pondicherry (22)	ED, EAg	Rice	..	T L WE	145.00 50.00 95.00	..	..	18.41	N-2
140	Vadanur	PR	Villupuram (19)	ED, EAg	Rice	..	T L W	236.00 90.00 146.00	..	17.00	364.47	N-25, M-1 C-1, T-1
141	Mattur	PR	Villupuram (14)	EA	Rice and Ragi	..	T L W	350.00 93.00 257.00	2.00	16.00	144.08	N-[illegible], M-1, T-5
142	Sengadu	KR	Villupuram (10)	ED, EAg	Rice	..	T L W WE	56.00 15.00 17.00 24.00	104.00	8.00	368.73	T-1
143	Vaduganathankuppam	KR	Villupuram (12)	ED, EAg	Rice	..	T O	11.00 11.00	87.00	1.00	38.84	..
144	Melpadi	KR	Villupuram (6)	ED, EAg	Rice	..	T L WE	372.74 141.65 231.09	..	..	23.69	N-8
145	Maharajapuram	.			Uninhabited.							
146	Erumananthangal	PR	Villupuram (3)	ED, EAg	Rice	..	T L WE	50.14 21.58 28.56	1.34	4.17	25.61	M-1, N-8, T-2
147	Salai Agaram ..	PR	Villupuram (6)	ED, EAg	Rice	..	T L W	124.00 44.00 80.00	..	..	32.44	N-10, T-1
148	Koliyanur ..	PR	Villupuram (5)	ED, EAg	Rice	..	T L WE	210.00 60.00 150.00	10.65	4.00	211.90	N-18, M-5 C-1, T-2
149	Kallappattu ..	KR	Villupuram (6)	ED, EAg	Rice	..	T L	250.34 250.34	..	..	19.01	N-5
150	Pedduredikuppam	KR	Villupuram (5)	EA	Rice	..	T W	42.97 42.97	60.66	1.97	14.71	..
151	Ilangadu ..	KR	Villupuram (5)	EA	Rice	..	T L TWE	142.87 40.78 102.09	96.87	6.48	18.49	N-2
152	V. Pudur ..	KR	Villupuram (10)	ED, EAg	Rice	..	T L WE O	113.80 101.17 12.14 0.49	4.57	36.90	463.31	N-10, M-16 C-1, T-4
153	Mudaliyarkuppam	KR	Villupuram (20)	ED, EAg	Rice	..	T W	118.00 118.00	..	..	20.10	N-3
154	Kumulam ..	PR	Villupuram (20)	ED, EAg	Rice	..	T WE	151.00 151.00	..	1.62	21.84	N-10, C-3, T-1
155	Seshanganur ..	PR	Pondicherry (22)	ED, EAg	Rice	..	T L W	213.00 38.00 175.00	13.00	9.00	22.27	N-8, M-2, T-1
156	Kalittirembattu	PR	Villupuram (16)	EO	Rice	..	T L WE W	55.00 20.00 25.00 10.00	..	..	100.23	..
157	Ammanankuppam ..	PR	Villupuram (14)	EA	Rice	.	T L	157.00 157.00	42.00	..	25.57	T-3
158	Periyababusamudram	PR	Villupuram (17)	ED, EAg	Rice	..	T L W	517.00 47.00 470.00	162.00	7.00	154.15	N-10, M-6, C-1, T-5
159	Mankuppam ..	PR	Villupuram (10)	ED, EAg	Rice	..	T WE	58.27 58.27	..	..	0.55	N-5
160	Malrajankuppam ..	PR	Villupuram (10)	ED, EAg	Rice	..	T GC WE W	78.06 2.83 8.09 67.14	3.24	2.53	9.14	..
161	Kudimiyankuppam ..	KR	Villupuram (7)	EA	Rice	..	T WE	57.01 57.01	2.07	0.80	18.47	..
162	Kumarakuppam ..	PR	Villupuram (10)	EA	Rice	..	T WE	89.00 89.00	..	..	74.17	M-3, T-1 C-2
163	Naraiyur	PR	Villupuram (10)	ED, EAg	Rice	..	T WE	242.39 242.39	22.26	0.55	43.06	N-5
164	Pananguppam ..	PR	Villupuram (7)	ED, EAg	Rice	..	T L WE W	246.00 50.00 100.00 96.00	4.93	2.00	1.68	N-3, C-1, T-1
165	Todandanur ..	PR	Villupuram (5)	ED, EAg	Rice	..	T L WE	101.00 28.00 73.00	23.54	..	1.90	N-8, M-1
166	Panampattu ..	PR	Villupuram (2)	ED, EAg	Rice		T L W WE	627.00 213.00 363.00 51.00	47.00	..	212.93	N-3, M-1, T-2.
167	Marudur ..	..					Uninhabited					
168	Puntottam ..	..					Uninhabited					
169	Nannadu ..	PR	Villupuram (5)	EA	Rice	..	T L WE	125.00 66.00 59.00	..	..	66.98	N-4, M-2, T-2

VILLAGE DIRECTORY.

AMENITIES AND LAND USE.

3. VILLUPURAM TALUK.

Amenities available (if not available within the village, a dash (—) is shown in the column and next to it in brackets, the distance in broad ranges viz., —5 kms. 5—10 kms. and 10 + kms. of the nearest place where the facility is available is given).

Location code Number.	Name of Village.	Total area of the Village (in hectares).	Total population and number of Households.	Educational.	Medical.	Drinking water (potable).	Post and Telegraph.	Day or days of the market/hat, if any.	Communications (Bus stop, Railway station, Waterway).
(1)	(2)	(3)	(4)	(5)	(6)	(7)	(8)	(9)	(10)
138	Nerkunam	302.17	1,144 (227)	P(1) M(1) H(1)	—(5—10kms)	T	PO	(5—10kms)	—(—5kms)
139	Kurampalaiyam	163.41	674 (123)	—(—5kms)	—(—5kms)	TK	—(—5kms)	—(—5kms)	—(—5kms)
140	Vadanur	617.47	2,011 (384)	P(1) M(1)	D(1)	T, W	PO	—(10+kms)	BS
141	Muttur	512.08	2,852 (559)	P(1)	—(—5kms)	TK	PTO	—(—5kms)	—(—5kms)
142	Sengadu	536.73	1,194 (228)	P(2) M(1)	—(5-10kms)	TW ..	—(5-10kms)	(5-10kms)	—(5-10kms)
143	Vaduganathankuppam ..	137.84	678 (118)	P(1) M(1)	—(5-10kms)	W, HP	—(5-10kms)	—(5-10kms)	BS, RS
144	Melpadi	396.43	1,473 (299)	P(2)	—(5-10kms)	T, W	PO	—(—5kms)	—(—5kms)
145	Maharajapuram ..	100.15				Uninhabited.			
146	Erumananthangal ..	81.26	776 (148)	P(2)	—(—5kms)	HP	PTO	—(—5kms)	—(—5kms)
147	Salai Agaram	156.44	1,341 (272)	P(2)	—(—5kms)	W, T	—(—5kms)	—(—5kms)	BS
148	Koliyanur	436.55	4,496 (901)	P(2) M(1) H(1)	MH(1)	W, TK, HP T	PO	Friday	BS, RS
149	Kallappattu	269.35	1,047 (189)	P(2)	—(—5kms)	TW	PO	—(—5kms)	—(—5kms)
150	Pedduredikuppam ..	120.31	176 (33)	—(—5kms)	—(—5kms)	HP	—(—5kms)	—(—5kms)	—(—5kms)
151	Ilangadu	264.71	1,124 (245)	P(2)	—(—5kms)	HP, S, T	PO	—(—5kms)	(—5kms)
152	V. Pudur	618.58	2,192 (445)	P(2) M(1)	—(—5kms)	T	PO	—(—5kms)	—(—5kms)
153	Mudaliyarkuppam ..	138.10	510 (106)	P(1)	—(—5kms)	TK	PO	—(5-10kms)	—(—5kms)
154	Kumulam ..	174.46	1,915 (384)	P(1) M(1)	MCW(1)	TK	PO	—(5-10 kms)	BS
155	Seshanganur	257.27	1,792 (347)	P(1) M(1)	—(—5kms)	TK, TW, T	—(—5kms)	—(—5kms)	—(—5kms)
156	Kalitirambattu	155.23	1,297 (253)	P(1)	—(—5kms)	W, TW, T	—(—5kms)	—(—5kms)	—(—5kms)
157	Ammanankuppam ..	224.57	926 (197)	P(1)	—(—5 kms)	W	—(—5kms)	—(5-10 kms)	—(—5kms)
158	Periyababusamudram ..	840.15	4,038 (763)	P(2), M(1)	—(5-10 kms)	T	PO	—(5-10 kms)	BS
159	Mankuppam	58.82	590 (112)	—(—5kms)	—(—5 kms)	HP	PO	—(5-10 kms)	BS
160	Malrajankuppam	92.97	473 (95)	—(—5kms)	—(—5 kms)	HP	—(—5kms)	—(—5 kms)	—(—5kms)
161	Kudimiyankuppam ..	78.35	956 (181)	P(1)	—(—5 kms)	HP,T	—(—5kms)	—(—5 kms)	—(—5kms)
162	Kumarakuppam	163.17	5,671 (1,007)	P(1)	—(—5 kms)	T	PO	—(—5 kms)	—(—5kms)
163	Nariyur	308.26	2,641 (496)	P(3)	—(—5 kms)	TK, T	PO	—(—5 kms)	—(—5kms)
164	Panangguppam	254.61	2,235 (457)	P(2)	—(—5 kms)	W, T	—(—5kms)	—(—5 kms)	BS, RS
165	Todandanur	126.44	664 (136)	P(1)	—(—5 kms)	W, TK	—(—5kms)	—(—5 kms)	BS
166	Panampattu	886.93	3,775 (760)	P(3), M(1)	—(—5 kms)	W	PO	—(—5 kms)	BS
167	Marudur	243.28				Uninhabited.			
168	Puntottam	143.14				Uninhabited			
169	Nannadu	191.98	1,198 (254)	P(3)	—(—5 kms)	TK, W	PO	—(—5 kms)	—(—5 kms)

VILLAGE DIRECTORY.

AMENITIES AND LAND USE.

3. VILLUPURAM TALUK.

Amenities available (if not available within the village, a dash (—) is shown in the column and next to it in brackets, the distance in broad ranges viz., —5kms. 5—10 kms. and 10 +kms. of the nearest place where the facility is available is given).

Location code Number.	Name of Village.	Total area of the Village (in hectares).	Total population and number of Households.	Educational.	Medical.	Drinking water (potable).	Post and Telegraph.	Day or days of the market/hat, if any.	Communications (Bus stop, Railway station, Waterway.)
(1)	(2)	(3)	(4)	(5)	(6)	(7)	(8)	(9)	(10)
170	Vedambattu	126.88	466 (105)	P(3)	—(—5kms)	TK, W	PO	—(—5 kms)	—(—5 kms)
171	Perumbakkam	274.89	1,611 (335)	P(1), M(1)	—(5-10 kms)	TK, T, TW	PO	—(—5 kms)	BS
172	Konur	280.59	1,771 (380)	P(1), M(2), H(1)	—(5-10 kms)	W, HP	PTO	—(—5 kms)	—(—5 kms)
173	Teli	369.38	1,809 (357)	P(2), M(1)	—(—5 kms)	W, F	PO	—(—5 kms)	—(—5 kms)
174	Venmaniyattur ..	236.71	1,432 (289)	P(2), M(1)	—(5-10 kms)	W, TK	—(—5 kms)	—(—5 kms)	BS
175	Kottamangalam (Villupuram)	107.81	495 (109)	P(1)	—(5-10 kms)	W, HP	—(—5 kms)	—(—5 kms)	BS
176	Venkatesapuram	345.82	657 (150)	P(1)	—(5-10 kms)	TK	—(—5 kms)	—(—5 kms)	BS, RS
177	Sattipattu	79.50	571 (135)	P(3)	—(5-10 kms)	W, HP	—(—5 kms)	—(—5 kms)	BS
178	Orukodi	94.63	607 (133)	P(3)	—(5-10 kms)	W	PO	—(—5 kms)	BS
179	Tokavadi	56.47	890 (206)	P(3)	—(5-10 kms)	TK, HP	—(—5 kms)	Wednesday	RS
180	Kodangi	297.51	1,415 (308)	P(2)	—(—5 kms)	TK	PO	—(—5 kms)	—(—5 kms)
181	Valudureddi	596.23	3,154 (621)	P(3)	—(—5 kms)	T, HP	PO	—(—5 kms)	BS
182	Salamedu	456.54	1,997 (435)	P(2)	—(—5 kms)	TK, W, HP, R	—(—5 kms)	—(—5 kms)	—(—5 kms)
183	Anangur	668.41	2,988 (616)	P(3)	—(—5 kms)	W, TW, T	PO	—(—5 kms)	BS
184	Nannattampalaiyam ..	498.02	833(180)	P(1)	—(—5 Kms)	TK	—(—5 Kms)	—(—5 Kms)	BS
185	Malavarayanur ..	90.56	1,176(263)	P(1)	—(5—10 Kms)	TK	—(—5Kms)	—(—5Kms)	BS
186	Salaiyampalaiyam	1,029.31	5,574(1,112)	P(1)	—(—5 Kms)	TK	PO	-(-5Kms)	-(-5 Kms)
187	Valavanur	961.83	7,690(1,462)	P(7) M(2) H(2) PUC(1)	H(1),MH(1)	T	PTO, Phone	—(5—10 Kms)	BS,RS
188	Gangarampalaiyam	677.95	3,034(605)	P(2) M(1)	—(—5Kms)	HP	PO	-(5-10Kms)	BS
189	Chinnababusamudram ..	784.98	5,022(962)	P(1)	—(5-10Kms)	-(5-10Kms)	PO	-(5-10Kms)	BS,RS
190	Pallittennal	456.12	2,890(578)	P(1)	-(-5Kms)	TK	PO	-(5-10Kms)	BS
191	Navamalkapper	373.16	1,673(320)	P(1)	-(-5Kms)	TK	-(-5Kms)	-(5-10Kms)	BS
192	Kandamangalam	289.26	3,008(596)	P(1)M(1) H(1) PUC(1)	MCW(1)	TK, T	PTO	-(5-10Kms)	BS,RS
193	Aliyur	397.98	1,309(228)	P(1)M(1) H(1)	-(-5Kms)	TK	-(-5Kms)	-(5-10Kms)	BS
194	Pallineriyanur	201.12	1,342(259)	P(1)	-(-5Kms)	TK	PTO	-(-5Kms)	BS,RS
195	Kottambakkam	295.93	1,153(197)	P(1) M(1)	MCW(1)	TK	PO	-(-5Kms)	BS
196	Pallichcheri	81.99	1,333(260)	P(1)	-(-5Kms)	TK	PO	-(-5Kms)	BS,RS

VILLAGE DIRECTORY.

AMENITIES AND LAND USE.

3. VILLUPURAM TALUK.

Location code Number.	Name of Village.	Approach to Village.	Nearest town and distance (in kms.).	Power supply.	Staple food.	Land use (i.e. area under different types of land use in hectares rounded upto two decimal places). Forest.	Irrigated by source.	Un-irrigated.	Cultu-rable waste (including Gauchar and groves).	Area not available for culti-vation.	Remarks including any Place of religious, historical or archaeolo-gical interest.
(1)	(2)	(11)	(12)	(13)	(14)	(15)	(16)	(17)	(18)	(19)	(20)
170	Vedambattu	.. KR	Villupuram (6)	ED, EAg	Rice	..	T 122.00 L 90.00 WE 32.00	..	..	4.88	M-1
171	Perumbakkam	.. PR	Villupuram (8)	ED, EAg	Rice	..	T 211.00 L 207.00 WE 4.00	1.46	8.70	53.73	N-10
172	Konur	.. PR	Villupuram (9)	ED, EAg	Rice	..	T 246.00 L 207.00 W 39.00	..	..	34.59	N-16, M-7, T-2
173	Teli	.. PR	Villupuram (13)	EA	Rice	..	T 185.82 GC 51.02 W 12.00 WE 117.82 L 4.98	20.00	..	163.56	N-4, M-1, T-2
174	Venmaniyattur	.. PR	Villupuram (10)	EA	Rice	..	T 186.00 GC 51.00 WE 118.00 W 12.00 L 5.00	20.00	..	30.71	N-4, M-1, T-2
175	Kottamangalam (Villupuram)	.. KR	Villupuram (10)	EA	Rice	..	T 64.79 GC 54.61 W 10.18	10.00	..	33.02	N-1
176	Venkatesapuram	.. PR	Villupuram (8)	ED, EAg	Rice	..	T 199.00 L 180.00 WE 19.00	..	5.00	141.82	N-5
177	Sattipattu	.. KR	Villupuram (7)	ED, EAg.	Rice	..	T 64.00 L 24.00 WE 40.00	..	..	15.50	M-1, T-1
178	Orukodi	.. KR	Villupuram (6)	ED, EAg	Rice	..	T 90.00 WE 45.00 GC 45.00	..	3.00	1.63	..
179	Tokavadi	.. PR	Villupuram (7)	ED, EAg	Rice	..	T 41.63 WE 41.63	..	..	14.84	..
180	Kodangi	KR ..	Villupuram (5)	ED, EAg.	Rice	..	T 126.00 L 83.00 WE 3.00 GC 9.00 W 31.00	44.00	15.00	112.51	N-3, M-1, T-2
181	Valudareddi	PR ..	Villupuram (5)	EA	Rice	..	T .. 371.00 TK 161.00 GC 88.00 WE 81.00 W 41.00	30.00	174.00	21.23	N-5, T-2
182	Salamedu	KR ..	Villupuram (3)	EA	Rice	..	T 155.00 GC 15.00 L 140.00	140.00	4.00	157.54	N-2
183	Anangur	PR ..	Villupuram (5)	ED, EAg	Rice	..	T 305.00 TWE 305.00	175.00	104.00	84.41	N-2, T-2, C-1
184	Nannattampalaiyam	KR ..	Villupuram (6)	ED, EAg	Rice	..	T 418.42 L 171.00 WE 247.42	..	17.11	62.49	N-1, T-1
185	Malavarayanur	PR ..	Villupuram (16)	ED, EAg	Rice	..	T 68.09 L 31.22 WE 36.87	..	4.09	18.38	N-1
186	Salaiyampalaiyam	KR PR..	Villupuram (10)	EA	Rice	..	T 648.00 L 405.00 WE 243.00	347.31	20.00	14.00	N-1, M-3, T-2, C-2
187	Valavanur ..	PR ..	Villupuram (6)	EA	Rice	..	T 844.86 L 599.00 WE 245.86	..	—	116.97	N-256, C-, M-2, T-6,
188	Gangarampalayam	PR ..	Villupuram (11)	ED, EAg	Rice	..	T 548.88 L 258.91 TWE 289.97	..	..	129.07	N-12, T-2
189	Chinnababusamudram	PR ..	Villupuram (16)	ED, EAg	Rice	..	T 514.17 L 151.79 TWE 362.38	..	3.68	267.13	N-25, M-3, T-4
190	Pallittennal	PR ..	Pondicherry (15)	ED, EAg	Rice	..	T 287.00 L 56.00 WE 228.00 O 3.00	53.00	1.90	114.22	N-12, M-2 C-2, T-3
191	Navamalkapper	PR ..	Villupuram (20)	ED, EAg.	Rice	..	T 274.00 L 200.00 W 74.00	55.00	..	44.16	N-5, M-2, T-3, C-2
192	Kandamangalam	PR ..	Pondicherry (15)	ED, EAg.	Rice	..	T 169.58 W 169.58	80.62	0.40	38.66	N-10, M-11, T-1
193	Aliyur ..	PR —	Villupuram (16)	ED, EAg.	Rice	..	T 235.66 L 76.28 WE 159.38	0.82	40.21	121.29	N-1, T-2
194	Pallineriyanur	PR —	Villupuram (17)	ED, EAg.	Rice	..	T 109.00 L 109.00	..	—	92.12	N-2, M-2
195	Kottambakkam	PR ..	Villupuram (16)	ED EAg	Rice	..	T 104.00 GC 104.00	..	1.00	190.93	N-3
196	Pallichcheri ..	PR —	Villupuram (16)	ED EAg	Rice	..	T 3.20 GC 3.20	..	—	78.79	N-20

AMENITIES AND LAND USE

3. VILLUPURAM TALUK.

Amenities available [if not available within the village, a dash (—) is shown in the column and next to it in brackets, the distance in broad ranges viz.,—5 kms. 5—10 kms. and 10 + kms. of the nearest place where the facility is available is given].

Location code Number.	Name of Village.	Total area of the Village (in hectares).	Total population and number of households.	Educational.	Medical.	Drinking water (potable).	Post and Telegraph.	Day or days of the market/hat, if any.	Communications (Bus stop, Railway station, Waterway).
(1)	(2)	(3)	(4)	(5)	(6)	(7)	(8)	(9)	(10)
197	Arpisampalaiyam	767.25	3,307(701)	P(2)	-(-5Kms)	TK,W	PO	-(5-10Kms)	BS
198	Venkatadri Agaram	614.49	4,638(949)	P(4)M(1)	MCW(1)	TK,T	PTO Phone	-(-5Kms)	BS
199	Pillur	369.76	2,718(543)	P(5)M(1) H(1)	-(5-10Kms)	T,TK,TW	PO	-(-5Kms)	-(-5Kms)
200	Kavanippakkam	266.30	1,015(209)	P(2)M(1)	-(-5Kms)	TK	PO	-(5-10Kms)	-(-5Kms)
201	Kulattur	287.07	1,221(243)	P(2)	-(-5Kms)	HP,TK	-(-5Kms)	-(5-10Kms)	-(5-10Kms)
202	Kandamanadi	449.14	1,712(358)	P(1)	PHC(1) HC(1)D(1)	TW	PO	-(-5Kms)	BS
203	Kandambakkam	409.01	2,141(440)	P(2)	-(-5Kms)	TK,W, HP,R	PO	-(-5Kms)	RS
204	Kappur	692.47	3,347(686)	P(3)	-(10+Kms)	TW	PTO	-(-5Kms)	BS
205	Maragathapuram	638.01	2,101(455)	P(1)	-(-5Kms)	W	PO	-(-5Kms)	-(-5Kms)
206	Kandiyamadai	64.51	257(57)	-(-5Kms)	-(-5Kms)	W	PO	-(10+Kms)	-(-5Kms)
207	Pedagam	573.14	2,752(583)	P(2)M(1)	MH(1)	TK,TW	PO	-(10+Kms)	BS
208	Ariyalur (Villupuram) ..	169.12	1,095(229)	P(2)	-(-5Kms)	HP,TK	-(-5Kms)	-(-5Kms)	-(5-10Kms)
209	Chittattur (Tirukkai) ..	265.48	735(158)	-(-5Kms)	-(-5Kms)	W	-(-5Kms)	-(-5Kms)	-(-5Kms)
210	Attiyur (Tiruvadi)	94.40	1,339(257)	P(2)	-(-5Kms)	W	PO	-(5-10Kms)	BS
211	Veliyambakkam	105.91	837(154)	P(2)	-(-5Kms)	W,HP	-(-5Kms)	-(-5Kms)	BS
212	Kongarakondan	89.50			Uninhabited.				
213	Dalavanur (Tiruvadi) ..	159.55	1,157(237)	P(2)	-(—5Kms)	W	-(-5Kms)	-(5-10Kms)	BS, RS
214	Tiruppachchanur	505.42	1,314(258)	P(2)M(1)	-(-5Kms)	TK,TW,T	PO	-(5-10Kms)	BS,NW
215	Serndanur	351.64	1,788(357)	P(2)	-(5-10Kms)	W,T	PO	-(5-10Kms)	RS,BS
216	Panchamadevi	657.48	3,108(614)	P(1)M(1)	-(-5Kms)	TK,T,TW	PO	-(-5Kms)	BS
217	Siruvandadu	375.20	2,238(433)	P(1)M(1) H(1) PUC(1)	PHC(1)	TK	PO	-(5-10Kms)	BS
218	Pallippuduppattu	589.57	2,192(456)	P(3)	-(-5Kms)	TK	-(-5Kms)	-(5-10Kms)	BS
219	Mandagappattu	587.97	3,740(709)	P(1)M(1) H(1)	-(5-10Kms)	TK	PO	-(5-10Kms)	BS
220	Navamalmarudur	424.71	2,785(506)	P(1)M(1)	-(-5Kms)	TK	-(-5Kms)	-(5-10Kms)	-(-5Kms)
221	Kondur	297.32	1,638(323)	P(1)	-(-5Kms)	TK	-(-5Kms)	-(-5Kms)	BS
222	Chokkambattu (Champattu)	138.55	367(70)	-(-5Kms)	-(-5Kms)	TK	-(-5Kms)	-(5-10Kms)	BS
223	Mokshakulam	267.69	1,645(380)	P(1)M(1) H(1)	-(-5Kms)	TK,T	PTO	-(-5-10Kms)	BS
224	Parasureddipalaiyam ..	291.92	2,216(463)	P(1)	-(-5Kms)	TK	-(-5Kms)	-(-5Kms)	-(-5Kms)
225	Puvarasankuppam	418.39	2,404(525)	P(1)	-(-5Kms)	TK,T,TW	PO	-(5-10Kms)	BS
226	Arasamangalam	496.97	2,508(544)	P(3)M(1)	MH(1)	HP,O	PO	-(5-10Kms)	BS
227	Kuchchippalaiyam (Ten) ..	163.92	835(180)	P(2)	-(5-10Kms)	W,R	-(-5Kms)	-(5-10Kms)	BS
228	Kallippattu	159.71	921(179)	P(1)	-(-5Kms)	TK	PO	-(-5Kms)	BS
229	Vadavambalam	342.46	1,930(393)	P(2)M(1)	-(-5Kms)	TK	PO	-(5Kms)	BS
230	Mettuppalaiyam	299.16	1,179(231)	P(2)	-(-5Kms)	TK	PO	-(5-10Kms)	-(-5Kms)
231	Kongambattu	391.89	2,680(562)	P(1)	-(-5Kms)	TK	-(-5Kms)	-(5-10Kms)	BS

VILLAGE DIRECTORY

AMENITIES AND LAND USE

3. VILLUPURAM TALUK.

Amenities available [if not available within the village, a dash (—) is shown in the column and next to it in brackets, the distance in broad ranges viz., —5kms. 5—10 kms. and 10 + kms. of the nearest place where the facility is available is given].

Location code number.	Name of Village.	Total area of the Village (in hectares).	Total population and number of Households.	Educational.	Medical.	Drinking water (potable).	Post and Telegraph.	Day or days of the market/hat, if any.	Communications (Bus stop, Railway station, Waterway).
(1)	(2)	(3)	(4)	(5)	(6)	(7)	(8)	(9)	(10)
232	Sorappur	367.79	1,515(317)	P(1)	-(-5Kms)	W,T,TW	PO	-(-5Kms)	BS
233	Viranam	662.55	2,554(540)	P(4)	-(5-10Kms)	TK	PO	-(5-10Kms)	BS
234	Pakkam	676.32	3,896(781)	P(1)	-(5-10Kms)	TK	PO	-(-5Kms)	BS
235	Krishnapuram	544.48	2,422(526)	P(1)M(1)	-(5-10Kms)	TK	-(5-10Kms)	-(5-10Kms)	BS
236	Ramapakkam	413.05	3,332(634)	P(1)M(1)	PHC(1) D(1) MCW(1)	TK	PO	-(5-10Kms)	BS
237	Sornavur (Kilpadi)	461.56	2,090(397)	P(1)M(1)	-(-5Kms)	TK	PO	-(5-10Kms)	BS
238	Sornavur (Melpadi)	465.97	1,282(264)	P(1)	-(-5Kms)	TK	PO	-(5-10Kms)	BS
239	Kalanjikuppam	217.25	2,354(481)	P(1)	-(5-10Kms)	TK	PO	-(5-10Kms)	BS
240	Perichchambakkam	87.55	437(92)	P(1 M(1)	-(-5-10Kms)	TK,T,TW	-(5-10Kms)	-(5-10Kms)	TS
	TALUK TOTAL ..	90,339.08	416,215 (83,345)	P-330 M-118 H-27 PUC-7	PHS-1 FPC-5 PHC-5 D-7 H-4 RP-1 MH-6 MCW-16 HC-1 O-1				

FOOT NOTE—

1. L.C. No. 125 b/b Villupuram is included in Villupuram Municipality.
2. L.C. No. 145 b/b Maharajapuram is included in Villupuram Municipality.
3. L.C. No. 166 b/b Panampattu is included in Villupuram Municipality.
4. L.C. No. 167 b/b V. Marudur is included in Villupuram Municipality.
5. L.C. No. 168 b/b Puntottam is included in Villupuram Municipality.
6. Entire Village (Village No. 150) Kilperumbakkam is included in Villupuram Municipality.

Location code Number.	Name of Village.	Approach to Village.	Nearest town and distance (in kms.).	Power supply.	Staple food.	Land use (i.e. area under different types of land use in hectares rounded upto two decimal places.) Forest.	Irrigated by source.	Un-irrigated.	Cultu-rable waste (including Goucher and groves).	Area not available for culti-vation.	Remarks, including any Place of religious, historical or archaeolo-gical. interest.
(1)	(2)	(11)	(12)	(13)	(14)	(15)	(16)	(17)	(18)	(19)	(20)
232	Sorappur	PR	Villupuram (16)	ED, EAg	Rice	..	T 95.00 L 55.00 WE 40.00	20.00	15.00	237.79	..
233	Viranam	PR	Cuddalore (20)	EA	Rice	..	T 444.00 WE 444.00	..	..	218.55	T-5
234	Pakkam	PR	Villupuram (20)	ED, EAg.	Rice	..	T 553.00 L 366.00 WE 187.00	..	..	123.32	N-46,M-9 T-8,C-3
235	Krishnapuram ..	PR	Nellikuppam (10)	ED, EAg.	Rice	..	T 369.36 L 192.06 W 126.47 O 50.83	37.76	5.42	131.94	T-3,N-6, C-1
236	Ramapakkam ..	PR	Villupuram (20)	ED, EAg.	Rice	..	T 286.00 WE 286.00	..	46.00	81.05	N-50,M-3, C-1,T-13.
237	Sornavur (Kilpadi) ..	PR	Cuddalore (16)	ED, EAg.	Rice	..	T 248.00 WE 248.00	..	..	213.56	N-4,M-2, T-4.
238	Sornavur (Melpadi) ..	PR	Villupuram (21)	ED, EAg.	Rice	..	T 210.00 WE 210.00	..	..	255.97	N-2,M-1, T-5,C-2.
239	Kalanjikuppam ..	PR	Cuddalore (18)	ED, EAg.	Rice	..	T 49.14 WE 49.14	..	..	168.11	N-2,M-2, C-1,
240	Perichchambakkam ..	KR	Cuddalore (11)	ED, EAg.	Rice	..	T 30.47 W 30.47	6.86	..	50.22	N-6,C-1, T-3.
	TALUK TOTAL					..	T. 45,364.08 W 7,518.88 WE 14,593.38 TW 271.15 TWE 1,059.44 TK 528.00 GC 892.77 C 16.00 L 19,944.14 R 61.00 O 479.32	13,086.63	3,352.18	25,683.45	N-2,030 M-195 C-73 T-307

VILLAGE DIRECTORY

AMENITIES AND LAND USE

3. VILLUPURAM TALUK.

Location code Number.	Name of Village.	Approach to Village	Nearest town and distance (in kms.).	Power supply.	Staple food.	Land use (i.e. area under different types of land use in hectares rounded upto two decimal places). Forest.	Irrigated by source.	Un-irrigated.	Cultu-rable-waste (including Gauchar and groves).	Area not available for culti-vation.	Remarks including any Place of religious, historical or archaeolo-gical interest.
(1)	(2)	(11)	(12)	(13)	(14)	(15)	(16)	(17)	(18)	(19)	(20)
197	Arpisampalaiyam	PR	Villupuram (10)	ED, EAg.	Rice	T TW	271.15 271.15	36.42	..	459.68	N-7,M-4, C-2,T-4
198	Venbatadri Agaram	PR	Villupuram (7)	EA	Rice	T WE	380.42 380.42	202.35	..	31.72	N-200, M-4 T-12
199	Pillur	PR	Villupuram (7)	ED, EAg.	Rice	T GC WE	278.78 79.98 198.80	..	..	90.98	T-4
200	Kavanippakkam	PR	Villupuram (7)	ED EAg.	Rice	T GC WE	140.00 36.00 104.00	37.00	32.00	57.30	T-1
201	Kulattur ..	KR	Villupuram (5)	EA	Rice	T W L	165.00 43.60 121.40	42.00	4.45	75.62	M-1
202	Kandamanadi	PR	Villupuram (5)	EA	Rice	T WE	273.17 273.17	24.28	..	151.69	M-3,C-1, T-2
203	Kandambakkam	PR	Villupuram (10)	ED, EAg.	Rice	T W WE L	239.36 12.00 20.00 207.36	72.24	15.35	82.06	N-2
204	Kappur ..	PR	Villupuram (12)	EA	Rice	T L WE	410.00 311.00 99.00	55.00	..	227.47	N-3,M-2, T-2
205	Maragathapuram	KR	Villupuram (12)	ED, EAg.	Rice	T L W	530.00 415.00 115.00	..	..	108.01	M-1,T-2
206	Kandiyamadai	PR	Villupuram (7)	ED, EAg.	Rice	T L	64.00 64.00	..	..	0.51	
207	Pedagam ..	KR	Villupuram (10)	EA	Rice	T L W	331.00 142.00 189.00	..	6.00	236.14	N-12,T-4
208	Ariyalur (Villu-puram)	KR	Villupuram (8)	EA	Rice	T W	146.91 146.91	..	0.41	21.80	N-5 M-2
209	Chittattur (Tirukkai)	PR	Villupuram (7)	ED, EAg.	Rice	T WE	133.00 133.00	52.00	6.00	74.48	..
210	Attiyur (Tiruvadi)	KR	Villupuram (7)	EA,	Rice	T W	50.49 50.49	..	..	43.91	T-1
211	Veliyamb kkam	KR	Villupuram (9)	EA.	Rice	T W	48.00 48.00		..	57.91	..
212	Kongarakondan				Uninh bited						
213	Dalavanur (Tiruvadi)	KR	Villupuram (10)	ED, EAg.	Rice	T W	114.18 114.18	..	..	45.31	N-1
214	Tiruppachchanur	PR, KR	Villupuram (10)	EA	Rice	T WE	210.00 210.00	100.00	10.00	185 42	N-5,M-2 C-1,T-4
215	Serndanur	PR	Villupuram (8)	ED, EAg.	Rice	T WE	230.00 230.00	8.00	16.00	97.64	..
216	Panchamadevi	PR	Villupuram (10)	ED, EAg.	Rice	T WE	393.00 393.00	136.00	13.35	115.13	N-10,T-9
217	Siruvandadu ..	PR	Villupuram (13)	EA	Rice	T L WE	295.80 137.80 158.00	..	6.00	73.40	N-25,M-2 T-6,C-1
218	Pallippuduppattu	PR	Villupuram (16)	ED, EAg.	Rice	T L WE	436.00 70.00 366.00	..	..	153.57	N-5,M-2 C-1
219	Mandagappattu	PR	Villupuram (15)	ED, EAg	Rice	T L	58.00 58.00	150.00	200.00	179.97	N-50,T-4
220	Navamalmarudur	PR	Pondicherry (15)	ED, EAg	Rice	T GC L	134.00 55.00 79.00	..	..	290.71	N-12,M-4 C2 T3
221	Kondur ..	PR	Pondicherry (15)	ED, EAg.	Rice	T L	19.00 19.00	2.00	..	276.32	T-1
222	Chokkambattu (Champattu)	PR	Villupuram (16)	EA	Rice	T WE	17.77 17.77	..	..	120.78	N-2,T-1
223	Mokshakulam ..	PR	Villupuram (13)	ED, EAg.	Rice	T L WE	46.00 23.00 23.00	..	..	221.69	M-2.T-3
224	Parasureddipalayam	PR	Villupuram (17)	ED, EAg.	Rice	T L	221.00 221.00	14.00	..	56.92	T-2
225	Puvarasankuppam	PR	Villupuram (17)	ED, EAg.	Rice	T GC L	185.00 119.00 66.00	..	1.60	231.79	N-2,M-1, T-2
226	Arasamangalam	PR	Villupuram (15)	EAg.	Rice	T WE	342,00 342,00	4.00	3.00	148.97	
227	Kuchchippalaiyam (Ten)	PR	Villupuram (8)	ED, EAg.	Rice	T WE	57.00 57.00	5.00	10.00	91.92	
228	Kallippattu ..	PR	Villupuram (10)	EA	Rice	T WE	59.80 59.80	..	12.00	87.91	N-3,M-1, T-1
229	Vadavambalam	PR	Villupuram (10)	EA	Rice	T WE	148.41 148.41	..	..	194.05	N-3,M-1, T-1
230	Mettuppalaiyam	PR	Villupuram (6)	ED, EAg.	Rice	T W	137.00 137.00	..	..	162.16	N-5
231	Kongambattu	PR	Villupuram(17)	ED, EAg.	Rice	T L W	280.91 200.00 80.91	..	0.05	110.93	N-3,M-2, T-3,C-2

4· TIRUKKOYILUR TALUK

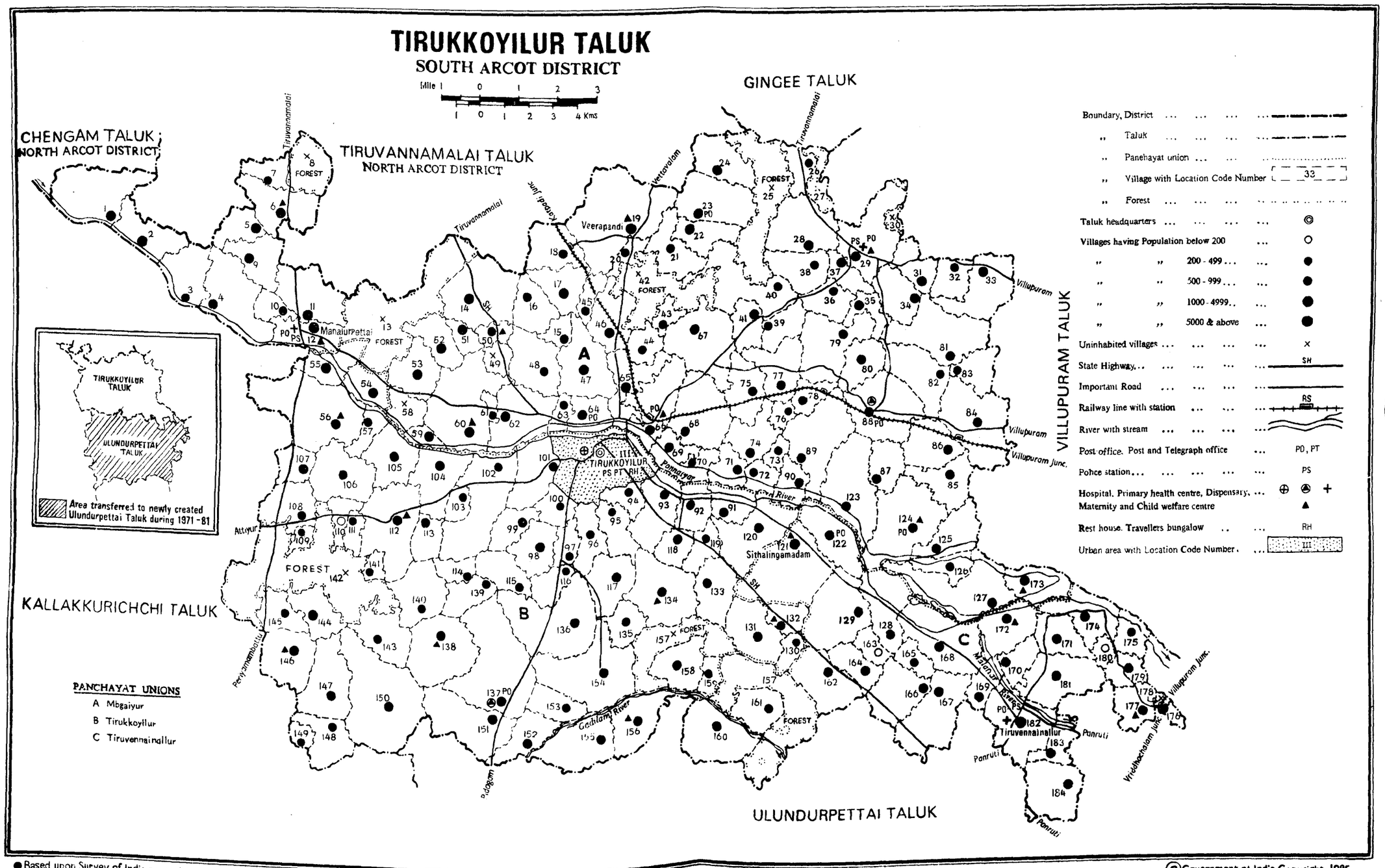

● Based upon Survey of India map with the permission of the Surveyor General of India.

© Government of India Copyright, 1985.

ALPHABETICAL LIST OF VILLAGES.

4. Tirukkoyilur Taluk.

Serial Number.	*Name of Village.*	*L.C. Number.*
(1)	(2)	(3)
1	Adichchanur	18
2	Adoorkolapakkam	48
3	Adukkam	26
4	Adukkam R.F.	25
5	Agastyarmulai	61
6	Akkanur	163
7	Alambadi	79
8	Alur	155
9	Andali	69
10	Andarayanur	128
11	Appanandal	40
12	Arakandanallur	66
13	Aralavadi	125
14	Arasankuppam	45
15	Ariyur	93
16	Ariyur	137
17	Arkadu	124
18	Arudangudi	107
19	Arumbakkam	96
20	Arumulai	72
21	Arunapuram	22
22	Arungurukkai	160
23	Attandamarudur	91
24	Attippakkam	14
25	Attippakkam R.F.	13
26	Attiyandal	5
27	Avikolapakkam	118
28	Ayandur	86
29	Chinnasevalai	169
30	Chittamur	77
31	Chittapattanam	11
32	Chitterippattu	83
33	Devanur	65
34	Deviyagaram	94 a/b
35	Deviyandal	110
36	Edaiyar	168
37	Edaiyur	106
38	Elandurai	166
39	Elrambattu	133
40	Emapper	71
41	Emappur	181
42	Enadimangalam	174
43	Eralur	175
44	Eravalam	117
45	Gudalur	85
46	Irumbalakkurichchi	109

ALPHABETICAL LIST OF VILLAGES.

4. Tirukkoyilur Taluk

Serial Number. (1)	Name of Village. (2)	L.C. Number. (3)
47	Jambai	4
48	Kachchikkuvachchan	95
49	Kadaganur	75
50	Kadiyar	153
51	Kallandal	21
52	Kalumalam	59
53	Kanakanandal	99
54	Kandachchipuram	29
55	Kangiyanur	2
56	Karadi	102
57	Kasbakaranai	81
58	Kattuppaiyur	134
59	Kilkondur	90
60	Kilmangalam	178
61	Kilthaiyanur	97
62	Kilvalai Anniyur	32
63	Kingilivadi	76
64	Kiranur (Tirukkoyilur)	101
65	Kodiyur	131
66	Kodukkappattu	15
67	Kodungal	87
68	Kolapparai	140
69	Kollur	68
70	Kolundirambattu	52
71	Komalur	146
72	Konakalavadi	148
73	Konalavadi (Tirukkoyilur)	161
74	Konganamur	7
75	Kongarayanur	126
76	Koovanur	56
77	Kottagam	58
78	Kottamarudur	47
79	Kudamurutti	63
80	Kuladipamangalam	62
81	Kunnattur (Tiruvennainallur)	132
82	Madampundi	108
83	Madavilagam	37
84	Malaiyambattu	183
85	Manakkuppam	167
86	Manalurpettai	12
87	Manampundi	64
88	Marangiyur	173
89	Melandal	1
90	Melathaiyanur	98
91	Melkondur	73
92	Melmangalam	177
93	Melvalai	31
94	Melvarayanur	170

ALPHABETICAL LIST OF VILLAGES.

4. Tirukkoyilur Taluk.

Serial Number. (1)	Name of Villages. (2)	L.C. Number. (3)
95	Memalur	152
96	Meyyur (Chidambaram)	122
97	Meyyur (Ponniyandal)	144
98	Mogalur	156
99	Molippattu	57
100	Mudalur	119
101	Mudiyanur	104
102	Mugaiyur	88
103	Murukkambadi	6
104	Nariyandal	111
105	Nattamur II Bit R.F.	167
106	Nayanur	46
107	Nayanur R.F.	42
108	Nedumudaiyan	114
109	Nedungambattu	51
110	Nerkunam	70
111	Odaiyantham R.F.	30
112	Oddambattu	23
113	Odiyattur	33
114	Oduvankuppam	34
115	Padiyandal	143
116	Paiyur	127
117	Palangur	154
118	Polikkal	20
119	Pallichchandal	3
120	Panapadi	147
121	Panappakkam	165
122	Paradapattu	141
123	Paranur	89
124	Pavandur	164
125	Pennaivalam	162
126	Perichchanur	82
127	Periyanur	135
128	Ponniyandal	145
129	Puduppalaiyam	38
130	Pudupalaiyam	129
131	Pulrambattu	41
132	Pumari	103
133	Puttagaram	49
134	Puttur (Velandai)	74

ALPHABETICAL LIST OF VILLAGES.

4. TIRUKKOYILUR TALUK.

Serial Number. (1)	Name of Village. (2)	L.C. Number. (3)
135	Sadaikatti	50
136	Sangiyam	54
137	Sattanur (Thiruvennainallur	180
138	Satyakandanur	80
139	Sellankupppam	10
140	Semmaure	179
141	Sengamedu	36
142	Sengannankollai	151
143	Sennakunam	84
144	Sholavandipuram	150
145	Sirumodurai	172
146	Siruvanur	171
147	Sittamur	55
148	Sithathur	35
149	Sittilingamadam	121
150	Sivanartangal	139
151	Sorayappattu	53
152	Swamimalai R.F.	142
153	Taduttalkondur	184
154	Takadi	105
155	Tanakanandal	115
156	Tandarai	24
157	Tanikkalambattu	78
158	Tattamur	149
159	Tevadiakuppam	9
160	Thachampattu R.F.	8
161	Thurinjikadu R.F.	27
162	Timmichchur	138
163	Tirukkoyilur	100
164	Tirumalaipattu	43
165	Tiruppalapandal	112
166	Tiruvennainallur	182
167	Turinjippattu	113
168	Vadagagaitayanur	67
169	Vadakkunemali	92
170	Vadamalayanur	158
171	Vadamarudur	120

ALPHABETICAL LIST OF VILLAGES.

4. TIRUKKOYILUR TALUK.

Serial Number. (1)	Name of Village. (2)	L.C. Number. (3)
172	Valaiyambattur	176
173	Vasantakrishnapuram	17
174	Vedalam	39
175	Velakkulam	16
176	Velandai	50
177	Vellamputtur	44
178	Vengur	136
179	Villivalam	159
180	Vinnamar	116
181	Viracholapuram	123
182	Viranambattu	130
183	Virangipuram	28
184	Virapandi	19

VILLAGE DIRECTORY

AMENITIES AND LAND USE

4. TIRUKKOYILUR TALUK

Amenities available (if not available within the village, a dash (—) is shown in the column and next to it in brackets, the distance in broad ranges viz., —5 kms. 5—10 kms. and 10 +kms. of the nearest place where the facility is available is given).

Location code number.	Name of Village.	Total area of the village (in hectares).	Total population and number of households.	Educational.	Medical.	Drinking water (potable).	Post and Telegraph	Day or days of the market/hat, if any.	Communications (Bus stop, Railway station, Waterway.
(1)	(2)	(3)	(4)	(5)	(6)	(7)	(8)	(9)	(10)
1	Melandal	745.77	2,199 (420)	P(1), M(1)	RP(4)	W	PO	—(10+kms.)	—(10+kms.)
2	Kangiyanur	396.01	1,868 (357)	P(1), M(1)	—(10+kms.)	W	PO	—(10+kms.	—(10+kms.)
3	Pallichchandal	397.82	906 (174)	P(1), M(1)	—(—5kms.)	W	—(—5 kms.)	—(5—10 kms.)	—(5-10kms)
4	Jambai	694.66	2,384 (448)	P(1), M(1)	—(—5 kms.)	TK, W	PO	—(—5 kms.)	BS
5	Attiyandal	209.33	1,100 (214)	P(1), M(1)	—(—5 kms.)	TK, W	—(—5 kms.)	—(—5 kms.)	—(—5Kms.)
6	Murukkambadi	480.52	1,683 (338)	P(1), M(1)	MCW(1)	W	PO	—(—5 kms.)	BS
7	Konganamur	207.81	793 (142)	P(1), M(1)	—(—5 kms.)	W	—(—5 kms.)	—(—5 kms.)	—(—5Kms.)
8	Thachampattu R.F. ..	828.47			Uninhabited.				
9	Tevadiyakuppam ..	333.61	1,291 (272)	P(1), M(1)	—(—5 kms.)	W	—(—5 kms.)	—(—5 kms.)	—(—5Kms.)
10	Sellankuppam	149.76	715 (145)	P(1), M(1)	—(—5 kms.)	W, TK	—(—5 kms.)	—(—5 kms.)	—(—5Kms.)
11	Chittapattanam	479.01	1,641 (345)	P(1)	—(5—10 kms.)	W	—(5—10 kms.)	—(5—10 kms.)	BS
12	Manalurpettai	740.95	6,092 (1,219)	P(3), M(3), H(1), PUC(1)	H(1), MCW(1), PHC(1)	W, T	PTO, Phone	Saturday	BS
13	Attippakkam R.F. ..	1,118.44			U. inhabited.				
14	Attippakkam	1,141.21	2,413 (542)	P(1), M(1)	H(1)	W	PO, Phone	—(10+kms.)	BS
15	Kodukkappattu	124.90	817 (181)	P(1), M(1)	—(5—10 Kms.)	W, T, HP	—(—5 kms.)	—(10+kms.)	—(10+Kms.)
16	Velakkulam	309.73	557 (91)	P(1), M(1)	—(5—10 Kms.)	W, TK	—(—5 kms.)	—(10+kms.)	—(10+Kms.)
17	Vasantakrishnapuram ..	347.28	1,478 (291)	P(1), M(1)	—(—5 Kms)	TK, W	—(—5Kms.)	—(—5 Kms.)	BS
18	Adichchanur	380.71	908 (191)	P(1), M(1)	—(—5Kms)	TK, W	PO	—(—5Kms)	BS, RS
19	Virapandi	1,089.76	5,206 (1,035)	P(1), M(1) H(1), PUC(1)	MCW(1)	TK, T	PTO	Friday	BS
20	Pulikkal	133.24	977 (199)	—(5—10 Kms)	—(5-10 Kms.)	W	—(—5 Kms.)	—(—5 Kms.)	BS
21	Kallandal	362.09	789 (162)	P(1), M(1)	—(—5 Kms.)	W	—(—5 Kms.)	—(—5 Kms.)	—(5-10Kms.)
22	Arunapuram	292.23	1,920 (407)	P(2), M(1)	—(—5 Kms.)	W	—(—5 Kms.)	—(—5 Kms.)	BS
23	Oddambattu	572.58	2,665 (491)	—(—5 Kms.)	—(—5 Kms.)	W, HP	PO	—(—5 Kms.)	BS
24	Tandarai	283.95	1,233 (243)	P(1), M(1)	—(—5 Kms.)	W	—(—5 Kms.)	—(—5 Kms.)	—(—5 Kms.)
25	Adukkam R.F.	789.08			Uninhabited.				
26	Adukkam	178.17	934 (168)	P(1), M(1)	—(—5 Kms.)	W, TK	—(—5 Kms.)	—(—5 Kms.)	BS
27	Thurinjikadu R.F. ..	158.78			Uninhabited.				

VILLAGE DIRECTORY

AMENITIES AND LAND USE

4. TIRUKKOYILUR TALUK.

Location code number.	Name of Village.	Approach to village.	Nearest town and distance (in kms.).	Power supply.	Staple food.	Land use (i.e. area under different types of land use in hectares rounded upto two decimal places.) Forest.	Irrigated by source.	Un-irrigated.	Cultu-rable waste (including Gaucher and groves).	Area not available for culti-vation.	Remarks including any Place of religious historical or archaeolo-gical. interest.
(1)	(2)	(11)	(12)	(13)	(14)	(15)	(16)	(17)	(18)	(19)	(20)
1	Melandal	KR	Tirukkoyilur (8)	EA	Rice and Millets.	..	T 498.04 GC 424.39 TK 30.05 W 43.60	70.63	57.51	119.59	N-2, T-3
2	Kangiyanur	KR	Tirukkoyilur (4)	EA	Rice and Millets.	..	T 203.90 GC 174.74 TK 3.20 W 25.96	62.44	58.56	71.11	N-2, T-1.
3	Pallichchandal	KR	Tirukkoyilur (20)	ED, EAg.	Rice and Millets.	..	T 157.97 GC 145.92 TK 12.05	..	46·15	193.70	N-2.
4	Jambai	PR	Tirukkoyilur (20)	EA	Rice and Millets.	..	T 365.12 GC 315.05 W 50.07	107.55	75.91	146.08	N-2, T-1.
5	Attiyandal	KR	Tirukkoyilur (18)	ED, EAg.	Rice and Millets.	..	T 133.94 GC 106.05 TK 20.89 W 7.00	48.19	10.15	17.05	T-1.
6	Murukkambadi	PR	Tirukkoyilur (16)	EA	Rice and Millets.	..	T 130.43 GC 94.36 TK 22.87 W 13.20	74.82	198.76	76·51	N-2, T-1
7	Konganamur	PR	Tirukkoyilur (13)	ED, EAg.	Rice and Millets.	..	T 76.76 GC 47.29 TK 19.27 W 10.20	54.79	61.73	14.53	N-2.
8	Thachampattu R.F.				Uninhabited						
9	Tevadiyakuppam	KR	Tirukkoyilur (18)	ED, EAg.	Rice and Millets.	..	T 82.83 GC 52.50 TK 28.07 W 2.26	48.83	18.87	183.08	N-1,
10	Sellankuppam	KR	Tirukkoyilur (18)	ED, EAg,	Rice and Millets.	..	T 42.30 GC 26.40 TK 15.90	24.43	8.12	74.91	..
11	Chittapattanam	PR	Tirukkoyilur (13)	EA,	Rice and Millets.	..	T 247.41 GC 75.12 TK 130.74 W 41.55	1.41	31.97	198.22	N-2, C-1
12	Manalurpettai	PR	Tirukkoyilur (13)	EA.	Rice and Millets.	369.74	T 85.25 TK 59.14 W 26.11	135.86	26.45	123.65	N-10, C-1.
13	Attippakkam R.F.				Uninhabited.						
14	Attippakkam	PR	Tirukkoyilur (8)	EA.	Rice and Millets.	365.80	T 163.09 W 59.15 O 103.94	..	117.48	494.84	N-10, M-1, T-1
15	Kodukkappattu	KR	Tirukkoyilur(6)	ED,EAg.	Rice and Millets.	..	T 17.00 TK 17.00	0.27	13.56	94.07	..
16	Velakkulam	KR	Tirukkoyilur (6)	ED, EAg,	Rice and Millets.	..	T 109.14 TK 45.30 W 63.84	2.77	67.49	130.33	..
17	Vasantakrishnapuram	PR	Tirukkoyilur (8)	ED, EAg.	Rice and Millets	..	T 73.24 GC 72.63 TK 0.61	..	5.09	268.95	N-2.
18	Adichchanur	PR	Tirukkoyilur (10)	ED, Eag.	Rice and Millets.	..	T 37.00 TK 37.00	261.00	..	82.71	..
19	Virapandi	PR	Tirukkoyilur (9)	EA	Rice and Millets.	..	T 479.54 TK 194.98 W 213.28 O 71.28	..	71.04	539.18	N-10, M-1.
20	Pulikkal	PR	Tirukkoyilur (6)	ED, EAg.	Rice and Millets.	..	T 26.07 TK 18.45 W 6.19 O 1.43	..	5.20	101.97	..
21	Kallandal	KR	Tirukkoyilur (8)	ED, EAg.	Rice and Millets.	..	T 128.44 TK 29.16 W 99 28	39.25	0.64	193.76	N-2
22	Arunapuram	PR	Tirukkoyilur (11)	EA	Rice and Millets.	..	T 70 56 TK 50.46 W 20.10	..	4.80	216.87	..
23	Oddambattu	PR	Tirukkoyilur (11)	EA	Rice and Millets.	..	T 79.33 TK 69.33 W 10.00	1.11	5.00	487.14	
24	Tandarai	KR	Tirukkoyilur (12)	ED	Rice and Millets.	..	T 80.26 TK 29.46 W 45.67 O 5.13	0.09	36.46	267.14	..
25	Adukkam R.F.				Uninhabited						
26	Adukkam	PR	Tirukkoyilur (19)	ED, EAg.	Rice and Millets.	..	T 102.22 TK 78.43 W 23.79	..	15.27	60.68	..
27	Thurinjikadu R.F.				Uninhabited						

VILLAGE DIRECTORY

AMENITIES AND LAND USE

4. TIRUKKOYILUR TALUK.

Location code number.	Name of Village.	Approach to village.	Nearest town and distance (in kms.)	Power supply.	Staple food.	Land use (i.e. area under different types of land use in hectares rounded upto two decimal places). Forest.	Irrigated by source.	Un-irrigated.	Cultu-rable waste (including Gaucher and groves).	Area not available for culti-vation.	Remarks including any Place of religious historical or archaeolo-gical interest.
(1)	(2)	(11)	(12)	(13)	(14)	(15)	(16)	(17)	(18)	(19)	(20)
28	Virangipuram	KR	Tirukkoyilur (16)	ED, EAg.	Rice and Millets.	..	T 85.24 W 85.24	99.41	52.33	317.09	N-3, T-I
29	Kandachchipuram ..	PR	Tirukkoyilur (16)	EA	Rice and Millets.	..	T 152.86 TK 57.78 W 95.08	44.58	85.58	325.92	N-10, M-1, C-1, T-3.
30	Odaiyanatham R.F. ..				Uninhabited.						
31	Melvalai	PR	Villupuram (18)	ED, EAg.	Rice and Millets.	..	T 77.23 TK 37.42 W 39.81	12.70	61.17	116.88	N-2.
32	Kilvalai Anniyur ..	PR	Villupuram (19)	ED. EAg,	Rice and Millets.	..	T 80.78 W 46.17 TK 34.61	30.11	44.40	83.76	N-2.
33	Odiyattur	PR	Villupuram (18)	EA	Rice and Millets.	..	T 363.15 TK 363.15	..	43.32	133.08	N-4.
34	Oduvankuppam	KR	Villupuram (18)	ED,EAg.	Rice and Millets.	..	T 83.55 TK 19.55 W 64.00	20.70	49.30	182.00	N-1.
35	Sithathur	PR	Tirukkoyilur (14)	E.A.	Rice and Millets.	..	T 14.00 TK 14.00	127.00	..	37.15	N-3, M-1, T-2
36	Sengamedu	PR	Tirukkoyilur (14)	ED,EAg.	Rice and Millets.	..	T 172.37 TK 23.20 W 149.17	22.62	0.91	73.60	N-3.
37	Madavilagam	PR	Tirukkoyilur (16)	ED,EAg.	Rice and Millets.	..	T 56.00 TK 56.00	120.00	..	92.83	N-3, C-1
38	Puduppalaiyam	KR	Tirukkoyilur (16)	ED,EAg.	Rice and Millets.	..	T 70.33 W 70.33	44.02	107.06	142.40	N-3.
39	Vedalam	PR	Tirukkoyilur (10)	EA	Rice and Millets.	..	T 81.65 TK 22.42 W 59.23	37.33	30.68	105.23	N-2.
40	Appanandal	PR	Tirukkoyilur (10)	ED,EAg.	Rice and Millets.	..	T 116.70 TK 37.07 W 79.63	53.18	149.11	234.59	N-2.
41	Purirambattu	PR	Tirukkoyilur (10)	EA	Rice and Millets.	..	T 44.59 TK 44.59	68.96	73.69	51.33	N-3.
42	Nayanur R.F.			Uninhabited.							
43	Tirumalaipattu	KR	Tirukkoyilur (6)	ED, EAg.	Rice and Millets.	..	T 41.99 TK 25.10 W 16.76 O 0.13	..	23.95	81.87	..
44	Vellamputtur	KR	Tirukkoyilur (8)	ED, EAg.	Rice and Millets.	..	T 57.88 TK 24.20 W 32.21 O 1.47	..	0.05	143.89	..
45	Arasankuppam	PR	Tirukkoyilur (6)	ED, EAg.	Rice and Millets.	..	T 17.61 TK 8.79 W 8.22 O 0.60	..	18.91	99.81	N-1, M-1.
46	Nayanur	PR	Tirukkoyilur (6)	EA.	Rice and Millets.	..	T 55.53 TK 34·01 W 20.05 O 1.47	..	28.10	292.24	..
47	Kottamarudur	KR	Tirukkoyilur (5)	ED, EAg.	Rice and Millets.	..	T 364.23 TK 115.72 W 248.51	..	17.12	135.90	N-2, M-1.
48	Adoorkolapakkam ..	KR	Tirukkoyilur (6)	ED, EAg.	Rice and Millets.	..	T 191.30 TK 89.78 W 98.44 O 3.08	0.85	21.02	219.83	..
49	Puttagaram			Uninhabited.							
50	Sadaikatti	PR	Tirukkoyilur (6)	ED, EAg.	Rice and Millets.	..	T 74.42 TK 16.91 W 57.51	..	30.02	9.44	..
51	Nedungambattu	KR	Tirukkoyilur (10)	ED, EAg.	Rice and Millets.		T 45.36 TK 18.11 W 27.25	..	15.47	44.70	M-1.
52	Kolundirambattu ..	KR	Tirukkoyilur (8)	ED, EAg.	Rice and Millets.	77.09	T 114.91 TK 58.70 W 56.21	0.10	58.81	122.84	
53	Sorayappattu	PR	Tirukkoyilur (8)	ED, EAg.	Rice and Millets.	83·60	T 98.78 TK 40.45 W 58.33	79.01	36.93	157.18	N-2.
54	Sangiyam	PR	Tirukkoyilur (7)	EA.	Rice and Millets.	175·01	T 101.20 TK 55.90 W 45.30	63.48	17.12	76.67	N-2.
55	Sittamur	PR	Tirukkoyilur (20)	ED, EAg.	Rice and Millets.	..	T 106.22 TK 94.72 W 11.50	65.76	63.78	88.16	N-2, T-1.
56	Koovanur	KR	Tirukkoyilur (20)	EA	Rice and Millets.	..	T 200.87 TK 161.27 W 23.45 O 16.15	284.91	215.12	326.22	N-1.
57	Molarippattu	KR	Tirukkoyilur (14)	ED, EAg.	Rice and Millets.	..	T 15.57 TK 1.36 W 14.21	42.47	19.22	104.45	N1
58	Kottagam			Uninhabited.							

VILLAGE DIRECTORY

AMENITIES AND LAND USE

4. TIRUKKOYILUR TALUK.

Amenities available (if not available within the village, a dash (—) is s hown in the column and next to it in brackets, the distance in broad ranges viz., —5 kms. 5—10 kms. and 10 + kms. of the nearest place where the facility is available is given).

Location code number.	Name of Village	Total area of the village (in hectares).	Total population. and number. of households.	Educational.	Medical.	Drinking water (potable).	Post and Telegraph	Day or days of the market/ hat, if any.	Communcations (Bus stop, Railway station, Waterway).
1	(2)	(3)	(4)	(5)	(6)	(7)	(8)	(9)	(10)
28	Virangipuram	554.07	1,859 (359)	P(1), M(1)	—(—5 Kms.)	W	—(—5 Kms.)	—(—5 Kms.)	—(—5Kms.)
29	Kandachchipuram ..	608.94	4,700 (930)	P(2), M(2), H(1), PUC(1).	H(1),MCW(1)	T	PTO Phone	—(—5 Kms.)	BS
30	Odaiyanatham R.F. ..	88.71			Uninhabited.				
31	Melvalai	267.98	1,227 (248)	P(1), M(1)	—(5-10 Kms.)	W	PO	—(5-10 Kms.)	BS
32	Kilvalai Affhiyur ..	239.05	672 (126)	P(1), M(1)	—(5-10 Kms.)	W	—(—5 Kms.)	—(5-10 Kms.)	BS
33	Odiyattur	539.55	2,691 (510)	P(1), M(1)	—(5-10 Kms.)	W, TK	PO	—(5-10 Kms.)	BS
34	Oduvankuppam	335.55	1,186 (226)	P(1), M(1)	—(5-10 Kms.)	W	—(—5 Kms.)	—(5-10 Kms.)	—(5-10Kms.)
35	Sitanur	178.15	2,031 (373)	P(1), M(1)	—(—5 Kms.)	W	PO	—(—5 Kms.)	BS
36	Sengamedu	269.50	645 (141)	P(1), M(1)	—(—5 Kms.)	T	—(—5 Kms.)	—(—5 Kms.)	BS
37	Mandavilagam	268.83	1,463 (306)	—(—5 Kms.)	H(1), MCW(1) RP(1).	W, T	—(—5 Kms.)	—(—5 Kms.)	BS
38	Puduppalaiyam	363.81	861 (169)	P(1), M(1)	—(—5 Kms.)	W	—(—5 Kms.)	—(—5 Kms.)	—(—5 Kms)
39	Vedalam	254.89	677 (161)	P(1), M(1)	—(5-10 Kms.)	W, TK	PO	—(5-10Kms.)	BS
40	Appanandal	553.58	692 (136)	—(—5 Kms.)	—(5-10 Kms.)	W	—(—5 Kms.)	—(5-10 Kms.)	BS
41	Pulrambattu	238.57	1,018 (219)	P(1), M(1)	—(5-10 Kms.)	W	PO	—(5-10 Kms.)	BS
42	Nayanur R.F.	650.91			Uninhabited.				
43	Tirumalaipadi	147.81	711 (135)	P(1), M(1)	—(5-10 Kms.)	W	—(5-10 Kms.)	—(5-10 Kms.)	—(5-10 Kms.)
44	Vellamputtur	201.82	963 (201)	P(1), M(1)	—(5-10 Kms.)	W	—(5-10 Kms.)	—(5-10 Kms.)	—(5-10Kms.)
45	Arasankuppam	136.33	575 (102)	P(1), M(1)	—(5-10 Kms.)	W	—(5-10 Kms.)	—(5-10 Kms.)	BS
46	Nayanur	379.87	1,011 (198)	P(1), M(1)	—(5-10 Kms.)	W	—(—5 Kms.)	—(—5 Kms.)	BS
47	Kottemarudur	517.25	2,254 (431)	P(1), M(1)	—(5-10 Kms.)	W	PO	—(10+Kms.)	—(10+Kms.)
48	Adoorkolapakkam ..	433.00	695 (124)	P(1), M(1)	—(5-10 Kms.)	T W,	—(—5 Kms.)	—(10+Kms.)	—(10+Kms.)
49	Puttagram	127.71			Uninhabitted.				
50	Sodaikati	113.88	863 (171)	P(1), M(1)	MCW(1)	W	—(—5 Kms.)	—(5-10 Kms.)	BS
51	Nedungambattu	105.53	1,566 (344)	P(1), M(1)	—(—5 Kms.)	W	—(—5 Kms.)	—(5—10 Kms.)	—(5-10Kms.)
52	Koolundrambattu ..	373.75	1,210 (267)	P(1), M(1)	—(—5 Kms.)	W	—(—5 Kms.)	—(5—10 Kms.)	—(5-10 Kms.)
53	Sorayappattu	455.50	1,084 (217)	P(1), M(1)	RP(1)	W	—(—5 Kms.)	—(5—10 Kms.)	BS
54	Sangiyam	433.48	1,181 (247)	P(1), M(1)	—(—5 Kms.)	W, T	PO	—(—5 Kms.)	BS
55	Sittamur	323.92	1,272 (250)	P(2), M(2)	—(5-10 Kms.)	W, T	—(5-10 Kms.)	—(5-10 Kms.)	BS
56	Koovanur	1,027.12	2,095 (421)	P(1), M(1)	MCW(1)	W, T	PO	—(—5 Kms.)	—(—5 Kms.)
57	Molarippattu	181.71	565(104)	P(1) M(1)	—(10+Kms.)	R, W	—(—5Kms)	—(—5kms)	—(—5Kms)
58	Kottagam	204.61			Uninhabited.				

VILLAGE DIRECTORY

AMENITIES AND LAND USE

4. TIRUKKOYILUR TALUK.

Amenities available (if not available within the village, a dash (—) is shown in the column and next to it in brackets, the distance in broad ranges viz.,—5 kms. 5—10 kms. and 10 + kms. of the nearest place where the facility is available is given).

Location code number.	Name of Village.	Total area of the village (in hectares).	Total population and number of households.	Educational.	Medical.	Drinking water (potable).	Post and Telegraph	Day or days of the market/hat, if any.	Communications (Bus stop, Railway station, Waterway).
(1)	(2)	(3)	(4)	(5)	(6)	(7)	(8)	(9)	(10)
59	Kalumalam	118.91	1,445(280)	P(1) M(1)	—(5-10 Kms.)	W	PO	—(5-10 Kms.)	—(5-10kms.)
60	Velandai	868.72	3,393(711)	P(1) M(1) H(1) PUC(1)	MCW (1)	W,R	PO	—(5-10 Kms.)	BS
61	Agastyarmulai	53.23	504(104)	P(1)	—(-5 Kms.)	W	—(—5 Kms.)	—(10+Kms.)	BS
62	Kuladipamangalam ..	506.06	2,533(505)	P(1) M(1)	—(-5 Kms.)	W	PO	—(5—10 Kms.)	BS
63	Kudamurutti	121.13	819(187)	P(1) M(1)	D(1)	W	PO	—(5 -10 Kms.)	BS
64	Mannmpundi	221.86	2,089(408)	P(1) M(1)	—(- 5 Kms.)	R, W	PO	—(5-10 Kms.)	BS
65	Devanur	391.50	2,993(574)	P(1) M(1)	H(1)	W, T	PO	—(-5 Kms.)	BS
66	Arakandanallur	539.24	4,338(812)	(P1) M(1) H(1)	H(1) MCW(1)	T, TK	PTO Phone.	-(10+Kms.)	BS, RS
67	Vadagaraitavanur ..	684.09	2,362(460)	P(2) M(2)	—(-5 Kms.)	W	PO	—(5-10 Kms.)	—(5-10 kms.)
68	Kollur	630.61	1,834(374)	P(1) M(1)	—(5-10 Kms.)	W, TK.	—(-5 Kms.)	—(10+Kms.)	BS
69	Andali	214.67	1,246(242)	P(1) M(1)	—(—5 Kms.)	TK, R, W	—(-5 Kms.)	—(10+Kms.)	BS
70	Nerkunam	168.47	714(144)	P(1)	—(5-10 Kms.)	W	—(-5 Kms.)	—(5-10 Kms.)	—(5-10Kms.)
71	Emapper	213.05	1,078(203)	P(1) M(1)	—(5-10Kms)	W	—(-5Kms)	—(5-10Kms)	BS
72	Arumulai	137.73	560(96)	P(1) M(1)	—(5-10Kms)	W	PO	—(5-10Kms)	BS
73	Melkondur	92.52	809(177)	P(1)	—(5-10Kms)	W	—(5-10Kms)	—(5-10Kms)	BS
74	Puttur (Velandai) ..	295.50	2,036(394)	P(1) M(1) H(1)	—(5-10Kms)	W, TK	PO	—(5-10Kms)	BS
75	Kadaganur	356.15	1,296(254)	P(1) M (1)	—(5-10Kms)	W,T	PO	—(10+Kms)	BS
76	Kingilivadi	95.89	204(42)	—(-5Kms)	—(5-10Kms)	W	—(-5Kms)	—(5-10Kms)	—(5-10Kms)
77	Chittamur	403.40	1,179(258)	—(-5Kms)	—(-5Kms)	W	—(-5Kms)	—(-5Kms)	BS
78	Tanikkalambattu	169.40	797(158)	P(1)	—(-5Kms)	W	—(-5Kms)	—(-5Kms)	—(-5Kms)
79	Alambadi	477.73	2,687(567)	P(1) M(1)	RP(1)	W	PO	—(-5Kms)	BS
80	Satyakandanur	299.53	1,192(243)	P(1) M(1)	—(-5Kms)	W	—(-5Kms)	—(-5Kms)	—(-5Kms)
81	Kasbakaranai	707.78	2,045(420)	P(1) M(1) H(1) PUC(1)	D(1) MCW(1)	W	PO	—(5-10Kms)	BS
82	Perichchanur	465.02	866(170)	P(1) M(1)	—(5-10Kms)	W	—(5-10Kms)	—(5-10Kms)	BS
83	Chittappattu	241.05	958(173)	—(-5Kms)	—(-5Kms)	W	—(-5Kms)	—(5-10Kms)	—(5-10Kms)
84	Sennakauam	729.85	3,943(723)	P(1) M(1)	—(5-10Kms)	W, T	PO	—(5-10Kms)	BS
85	Kunnur	359.95	1,452(265)	P(1) M(1)	—(-5Kms)	W, T	PO	—(-5Kms)	BS
86	Agamdur	398.26	2,212(421)	P(1) M(1) H(1) PUC(1)	—(-5Kms)	W, T	PO	—(-5Kms)	BS, RS

VILLAGE DIRECTORY

AMENITIES AND LAND USE

4. TIRUKKOYILUR TALUK.

Location code number.	Name of Village.	Approach to village.	Nearest town and distance (in kms.).	Power supply.	Staple food.	Land use (i.e. area under different types of land use in hectares rounded upto two decimal places). Forest.	Irrigated by source.	Un-irrigated.	Cultu-rable waste including Gaucher and groves.	Area not available for culti-vation.	Remarks including any Place of religious historical or archaeolo-gical. interest.
(1)	(2)	(11)	(12)	(13)	(14)	(15)	(16)	(17)	(18)	(19)	(20)
59	Kalumalam	KR	Tirukkoyilur (8)	ED, EAg.	Rice and Millets.	..	T 49.00 TK 49.00	15.00	..	54.91	N-1
60	Velandai	PR	Tirukkoyilur (8)	EA	Rice and Millets.	..	T 252.22 TK 217.00 W 30.91 O 4.31	169.30	120.41	326.79	N-4
61	Agastyarmulai	PR	Tirukkoyilur (4)	ED, EAg.	Rice and Millets.	..	T 13.63 TK 10.77 W 2.86	19.22	7.04	13.34	N-2, M-1, T-1.
62	Kuladipamangalam ..	PR	Tirukoyilur (5)	EA	Rice and Millets.	..	T 157.17 TK 121.12 W 36.05	137.59	78.33	132.97	N-2.
63	Kudamurutti	PR	Tirukkoyilur (2)	ED, EAg.	Rice and Millets.	..	T 35.36 GC 35.36	..	..	85.77	N-3, M1
64	Manampundi	PR	Tirukkoyilur (1)	EA	Rice and Millets.	..	T 75.44 GC 75.44	4.31	2.61	139.50	N-3.
65	Devanur	PR	Tirukkoyilur (2)	EA	Rice and Millets.	..	T 202.22 GC 60.10 TK 12.42 W 122.01 O 7.69	..	33.65	155.63	N-2, T1
66	Arakandanallur	PR	Tirukkoyilur (3)	EA	Rice and Millets.	..	T 107.85 TK 107.85	11.68	251.25	168.46	N-10, M-1, C-4, T-5.
67	Vadagaraitayanur ..	KR	Tirukkoyilur (7)	ED, EAg.	Rice and Millets.	..	T 136.17 TK 55 47 W 80.70	..	91.33	456.59	..
68	Kollur	PR	Tirukkoyilur (5)	EA	Rice and Millets.	..	T 115.33 GC 45.00 TK 45.33 W 25.00	16.32	185.32	313.64	N-2.
69	Andali	PR	Tirukkoyilur (5)	EA	Rice and Millets.	..	T 65.94 TK 65.94	..	9.06	139.67	N-2.
70	Nerkunam	KR	Tirukkoyilur (7)	EA	Rice and Millets.	..	T 71.17 GC 67.71 W 3.46	91.03	6.27	..	N-1.
71	Emapper	PR	Tirukkoyilur (8)	ED, EAg.	Rice and Millets.	..	T 79.38 GC 58.57 W 20.81	116.30	10.00	7.35	..
72	Arumulai	PR	Tirukkoyilur (7)	ED, EAg.	Rice and Millets.	..	T 61.83 GC 44.07 W 17.76	75.06	0.10	0.74	3
73	Melkondur	PR	Tirukkoyilur (8)	ED, RAg.	Rice and Millets.	..	T 29.52 GC 17.84 W 11.68	0.33	7.80	55.87	..
74	Puttur (Velandai) ..	PR	Tirukkoyilur (7)	ED, EAg.	Rice and Millets.	..	T 157.44 GC 90.02 TK 1.02 W 66.40	..	7.48	130.58	N-2.
75	Kadaganur	PR	Tirukkoyilur (8)	ED, EAG.	Rice and Millets.	..	T 64.79 TK 44.79 W 20.00	87.30	46.05	158.01	N-4, T-2.
76	Kingilivadi	KR	Tirukkoyilur (9)	EA	Rice and Millets.	..	T 53.39 TK 26.93 W 26.46	21.38	7.95	13.09	..
77	Chittamur	PR	Tirukkoyilur (8)	ED, EAg.	Rice and Millets.	..	T. 93.92 TK 63.92 W 30.00	70.82	43.11	185.55	N-2, T-1.
78	Tanikkalambattu ..	KR	Tirukkoyilur (8)	ED, EAg.	Rice and Millets.	..	T 37.55 W 37.55	44.46	14.54	72.85	N-1.
79	Alambadi	PR	Tirukkoyilur (14)	EA	Rice and Millets.	..	T 71.09 TK 41.00 W 30.09	61.44	44.14	301.06	N2.
80	Satyakandanur	KR	Tirukkoyilur (13)	ED, EAg.	Rice and Millets.	..	T 31.75 TK 31.75	..	..	267.78	..
81	Kasbakaranai	PR	Tirukkoyilur (15)	ED, EAg.	Rice and Millets.	..	T 115.55 TK 80.62 W 34.93	28.23	32.60	531.40	..
82	Perichchanur	PR	Tirukkoyilur (10)	ED, EAg.	Rice and Millets.	..	T 142.15 TK 65.56 W 76.59	23.40	..	299.47	..
83	Chitterippettu	KR	Tirukkoyilur (21)	ED, EAg.	Rice and Millets.	..	T 150.67 TK 34.35 W 116.32	8.11	20.16	62.11	..
84	Sennakunam	PR	Tirukkoyilur (19)	EA	Rice and Millets.	..	T 233.51 GC 179.65 W 53.86	32.92	21.55	441.87	N-3, T-1.
85	Gudalur	PR	Tirukkoyilur (20)	ED, EAg.	Rice and Millets.	..	T 212.62 GC 100.68 TK 30.19 W 43.11 O 38.64	47.38	21.94	78.01	N-3, M1. T-1
86	Ayandur	PR	Tirukkoyilur (18)	EA	Rice and Millets.	..	T 96.16 GC 47.87 TK 14.10	102.25	42.93	156.92	N-4, T-1,

VILLAGE DIRECTORY

AMENITIES AND LAND USE

4. Tirukkoyilur Taluk.

Amenities available (if not available within the village, a dash (—) is shown in the column and next to it in brackets, the distance in broad ranges viz.,—5 kms. 5—10 kms. and 10 + kms. of the nearest place where the facility is available is given).

Location code number.	Name of Village.	Total area of the village (in hectares).	Total population and number of households.	Educational.	Medical.	Drinking water (potable).	Post and Telegraph.	Day or days of the market/hat, if any.	Communications (Bus stop, Railway station, Waterway.)
(1)	(2)	(3)	(4)	(5)	(6)	(7)	(8)	(9)	(10)
87	Kodungal	262.71	2,042(421)	P(1) M(1)	—(-5Kms)	W	PO	—(-5Kms)	—(-5Kms)
88	Mugaiyur	642.08	3,242(684)	P(1) M(1) H(1) PUC (1) AC(1)	H(1) MCW(1) PHC(1) FPC(1)	W	PTO Phone	—(-5Kms)	BS, RS
89	Paranur	715.33	2,444(480)	P(1) M(1)	—(5-10Kms)	T	PO	—(5-10Kms)	BS
90	Kilkondur	221.04	1,217(211)	P(1) M(1)	H(1)	HP, RW.	—(-5Kms)	—(-5Kms)	BS
91	Attandamarudur ..	236.44	1,530(309)	P(1) M(1)	—(5-10Kms)	W	—(-5Kms)	—(5-10Kms)	BS
92	Vadakkunemali	269.56	1,125(206)	P(1) M(1)	—(5-10Kms)	W	—(-5Kms)	—(5-10Kms)	BS
93	Ariyur	469.51	1,215(234)	P (2) M(2)	—(-5Kms)	R, W	—(-5Kms)	—(-5Kms)	BS
94	Deviyagaram	157.65	786(167)	P(1) M(1)	—(-5Kms)	W	—(-5Kms)	—(-5Kms)	—(-5Kms)
95	Kachchikkuvachchan ..	257.28	453(98)	P(1) M(1)	—(-5Kms)	W	—(-5Kms)	—(-5Kms)	—(-5Kms)
96	Ammankulam	279.97	858(178)	P(1) M(1)	—(5-10Kms)	W, TK	—(-5Kms)	—(5-10Kms)	—(5-10Kms)
97	Tayanur (Kil)	155.65	922(192)	P(1)	—(5-10Kms)	W, TK	—(-5Kms)	—(5-10Kms)	BS
98	Tayanur (Mel)	309.58	1,191(245)	P(1) M(1)	—(5-10Kms)	W, TK	—(-5Kms)	—(5-10Kms)	—(-5Kms)
99	Kavanandal	231.23	1,064(220)	P(1) M(1)	—(-5Kms)	W, TK	—(-5Kms)	—(-5Kms)	—(-5Kms)
100	Tirukkoyilur	1,056.81	282(61)	P(4) M(4) H(2)	H(1)	W, TK	PTO	—(-5Kms)	BS
101	Kiranur (Tirukkoyilur) ..	419.45	1,080(206)	P(1) M(1)	—(5-10Kms)	W	—(5-10Kms)	—(5-10Kms	BS
102	Karadi	812.67	974(187)	P(1) M(1)	—(5-10Kms)	W, Tk	—(5-10Kms)	—(5-10Kms)	BS
103	Punari	129.37	800(171)	P(1) M(1)	—(5-10 kms)	W	—(5-10 kms)	—(5-10 kms)	BS
104	Muliyalur	443.30	1,005(203)	P(1) M(1)	—(5-10 kms)	W	—(5-10 kms)	—(5-10 kms)	—(5-10 kms)
105	Takadi ..	426.34	2,815(541)	P(1) M(1)	—(5-10 kms)	R, W	PO	—(5-10 kms)	—(5-10 kms)
106	Edaiyar	496.49	1,170(228)	P(1) M(1)	—(5-10 kms)	W, HP	—(5 —10 kms)	—(5-10 kms)	—(5-10 kms)
107	Arudangudi	207.94	1,192(257)	P(1) M(1)	—(5-10 kms)	W	PO	—(5-10 kms)	—(5-10 kms)
108	Madampundi	372.22	728(158)	P(1) M(1)	—(10+ kms)	W	PO	—(5-10 kms)	BS
109	Irumbalakkurichchi ..	84.01	445(82)	—(10+kms)	—(10+ kms)	W	—(-5 kms)	—(10+ kms)	—(10+ kms)
110	Deviyandal	150.09	173(37)	—(10+kms)	—(10+ kms)	W	—(-5 kms)	—(5-10 kms)	BS
111	Nariyandal	117.07	428(83)	P(1) M(1)	—(10+ kms)	W, HP	—(-5 kms)	—(5-10 kms)	BS
112	Tiruppalapattal	725.34	2,311(484)	P(1) M(1) H(1) PUC(1)	MCW (1)	T, TK, W	PO	—(5-10 kms)	BS

VILLAGE DIRECTORY

AMENITIES AND LAND USE

4. TIRUKKOYILUR TALUK.

Location code number.	Name of Village	Approach to village.	Nearest town and distance (in kms)	Power supply.	Staple food.	Land use (i.e. area under different types of land use in hectares rounded upto two decimal places). Forest.	Irrigated by source.	Un-irrigated.	Cultu-rable waste (including Gaucher and groves.)	Area not available for culti-vation.	Remarks including any Place of religious historical or archaeolo-gical inter est.
(1)	(2)	(11)	(12)	(13)	(14)	(15)	(16)	(17)	(18)	(19)	(20)
87	Kodungal	KR	Tirukkoyilur (16)	ED, EAg.	Rice and Millets.	..	T 122.55 W 80.14 TK 42.41	40.60	27.47	72.09	N-3.
88	Mugaiyur	PR	Tirukkoyilur (10)	EA.	Rice and Millets.	..	T 77.66 TK 77.66	2.49	..	561.93	N-10, M-3, C-2.
89	Paranur	PR	Tirukkoyilur (10)	EA	Rice and Millets.	..	T 191.66 GC 42·13 TK 145.38 W 4.15	166.90	74.43	282.34	N-3.
90	Kilkondur	PR	Tirukkoyilur (9)	ED, EAg.	Rice and Millets.	..	T 77.87 GC 77.87	..	78.56	64.61	N-2.
91	Attandamarudur ..	PR	Tirukkoyilur (6)	ED, EAg.	Rice and Millets.	..	T 46.00 TK 46.00	69.00	..	121.44	..
92	Vadakkunemali	PR	Tirukkoyilur (5)	ED, EAg.	Rice and Millets.	..	T 55.00 TK 55.00	95.00	..	119.56	..
93	Ariyur	PR	Tirukkoyilur (3)	EA	Rice and Millets.	..	T 286.29 GC 78.69 TK 117.00 W 90.60	2.27	11.15	169.80	..
94	Deviyagaram	KR	Tirukkoyilur (1)	ED, EAg.	Rice and Millets.	..	T 111.00 TK 111.00	21.00	..	25.65	..
95	Kachchikkuvachchan ..	KR	Tirukkoyilur (2)	ED, EAg.	Rice and Millets.	..	T 141.11 TK 52.69 W 88.42	5.75	27.49	82.93	..
96	Arumbakkam	KR	Tirukkoyilur (5)	ED, EAg.	Rice and Millets.	..	T 64.73 TK 24.84 W 39.89	..	27.73	187.51	..
97	Tayanur (Kil)	PR	Tirukkoyilur (5)	ED, EAg.	Rice and Millets.	..	T 69.60 TK 11.70 W 57.90	41.05	17.20	27.80	..
98	Tayanur (Mel)	KR	Tirukkoyilur (5)	ED, EAg.	Rice and Millets.	..	T 98.59 TK 33.24 W 65.35	8.41	1.20	201.38	..
99	Kaarkanandal	PR	Tirukkoyilur (4)	EA	Rice and Millets.	..	T 76.67 TK 17.32 W 59.35	3.17	14.37	137.02	..
100	Tirukkoyilur	PR	Tirukkoyilur (1)	ED, EAg.	Rice and Millets.	..	T 422.33 GC 108.13 TK 267.24 W 46.96	340.69	..	293.79	..
101	Kiranur	PR	Tirukkoyilur (5)	ED, EAg.	Rice and Millets.	..	T 72.61 GC 42.94 TK 26.35 W 3.32	5.10	45.58	296.16	..
102	Karadi	PR	Tirukkoyilur (5)	ED, EAg.	Rice and Millets.	..	T 76.54 TK 66.44 W 7.16 GC 2.94	3.08	275.15	457.90	..
103	Pumuri	PR	Tirukkoyilur (5)	ED, EAg.	Rice and Millets.	..	T 23.53 TK 16.02 W 7.51	20.51	9.85	75.48	T-1.
104	Madiyanur	KR	Tirukkoyilur (6)	ED, EAg.	Rice and Millets.	..	T 172.41 TK 158.42 W 13.99	110.42	22.02	138.45	..
105	Takadi ..	KR	Tirukkoyilur (9)	ED, EAg.	Rice and Millets.	..	T 162.66 TK 156.66 W 6.00	144.75	15.24	103.69	N-1, M-3.
106	Elaiyur	KR	Tirukkoyilur (13)	ED, EAg.	Rice and Millets.	..	T 244.10 TK 72.70 W 159.40 O 12.00	113.00	8.00	131.39	N-1, M-3.
107	Arudangudi	KR	Tirukkoyilur (14)	ED, EAg.	Rice and Millets.	..	T 56.85 TK 20.93 W 25.92 O 10.00	1.00	80.54	69.55	N-3, C-1, T-2.
108	Madampundi	PR	Tirukkoyilur (14)	EA	Rice and Millets.	..	T 129.61 TK 53.11 W 58.00 O 18.50	110.07	41.12	91.42	..
109	Irumbalakkurichchi ..	KR	Tirukkoyilur (14)	ED, EAg.	Rice and Millets.	..	T 36.99 W 8.10 TK 14.89 O 14.00	16.89	5.60	24.52	N-2.
110	Deviyandal	PR	Tirukkoyilur (10)	ED, EAg.	Rice and Millets.	..	T 66.21 TK 35.61 W 27.50 O 3.10	25.00	10.87	48.01	..
111	Nariyandal	PR	Tirukkoyilur (10)	EA	Rice and Millets.	..	T 48.39 TK 26.00 W 20.39 O 2.00	25.40	8.65	34.63	N-1.
112	Tiruppalapandal	PR	Tirukkoyilur (8)	EA	Rice and Millets.	..	T 263.70 TK 93.04 W 125.03 O 45.63	155.90	66.82	238.92	N-10, T-1.

VILLAGE DIRECTORY

AMENITIES AND LAND USE

4. TIRUKKOYILUR TALUK.

Amenities available [if not available within the village, a dash(—) is shown in the column and next to it in brackets, the distance in broad ranges viz.,—5 kms. 5—10 kms. and 10 + kms. of the nearest place where the facility is available is given].

Location code number.	Name of Village	Total area of the village (in hectares).	Total population and number of households.	Educational.	Medical.	Drinking Water (potable).	Post and Telegraph	Day or days of the market/ hat, if any.	Communications (Bus stop, Railway station, Waterway.)
(1)	(2)	(3)	(4)	(5)	(6)	(7)	(8)	(9)	(10)
113	Tirunjippattu	191.97	1,249(251)	P(1) M(1)	—(5–10 kms)	W, TK	—(5–10 kms)	—(10+ kms)	BS
114	Nedumudaiyan	176.22	1,008(177)	P(1) M(1)	—(–5 kms)	W	—(–5 kms)	—(10+ kms)	—(10+ kms)
115	Tirukkovilur	62.66	668(117)	P(1) M(1)	—(5–10 kms)	W, TK	—(–5 kms)	—(5–10 kms)	—(5–10 kms)
116	Vinnamar (Vimmar) ..	199.77	399(77)	P(1) M(1)	—(5–10 kms)	W	—(–5 kms)	—(5–10 kms)	—(5–10 kms)
117	Eravalam	368.73	1,239 (238)	P(2), M(2)	—(5—10 kms.)	W	—(—5 kms.)	—(5-10 kms.)	BS
118	Arikolapakkam	193.01	1,092 (212)	P(1), M(1)	—(5—10 kms)	W	—(5-10 kms.)	—(5-10 kms.)	BS
119	Mudalur	219.54	979 (198)	P(1)	—(5—10 kms.)	W	—(—5 kms.)	—(5-10 kms.)	BS
120	Vadamaradur	589.68	2,711 (504)	P(1), M(1)	—(5—10 kms.)	R, W	PO	—(5-10 kms.)	BS
121	Sittilingamadam	872.28	5,213 (993)	P(1), M(1) H(1).	MCW(1)	W,	PTO, Phone	—(5-10 kms.)	BS
122	Meyyur (Chidambaram)	[illegible]	[illegible] (685)	P(2), M(2)	—(10+kms.)	W	PO	—(10+ kms.)	BS
123	Viracholapuram	631.85	1,623 (327)	P(2), M(2)	—(5-10 kms.)	W, HP	—(—5 kms.)	—(5—10 kms.)	BS
124	Arkadu	823.[illegible]	[illegible] (717)	P(3), M(3) H(1), PUC(1).	MCW(1), RP(1).	W, TK	PO Phone	—(5—10 kms.)	BS

125	Amalavadi	340.19	1,487 (292)	P(2), M(2)	—(5-10 kms.)	R, W	PO	—(—5 kms.)	—(—5 kms.)
126	Kongarayanur	204.47	967 (179)	P(1), M(1)	—(5-10 kms.)	R, W	PO	—(—5 kms.)	—(—5 kms.)
127	Paiyur	756.55	2,456 (499)	P(2), M(2)	—(5-10 kms.)	W	PO	—(—5 kms.)	—(—5 kms.)
128	Andarayanur	492.26	1,278 (254)	P(1), M(1)	—(5-10 kms.)	HP, TW	PO	Friday	BS
129	Puduppalaiyam	640.89	3,372 (633)	P(1), M(1)	—(10+ kms.)	W	PTO	—(10+ kms.)	BS
130	Viranampattu	145.22	291 (52)	—(—5kms.)	—(10+ kms.)	W	—(—5 kms.)	—(10+ kms.)	BS
131	Kodiyur	590.55	1,258 (242)	P(1), M(1)	—(10+ kms.)	W	—(—5 kms.)	—(10+kms.)	BS
132	Kunnattur (Tiruvennainallur). ..	172.27	870 (170)	P(1), M(1)	MCW(1)	W, TK	PO	—(10+kms.)	BS
133	Elrambattu	442.16	1,533 (299)	P(2), M(2)	—(10+kms.)	W	PO	—(10+kms.)	BS
134	Kattuppaiyur	725.04	2,195 (419)	P(1), M(1)	—(5-10 kms.)	W	PO	—(5-10 kms.)	BS
135	Poiyanur	277.83	780 (151)	P(1), M(1)	—(-5 kms.)	W	—(—5 kms.)	—(5-10 kms.)	BS
136	Vengur	891.24	2,926 (564)	P(3), M(3)	—(—5 kms.)	W	PTO	Tuesday	BS
137	Aniyur	1,299.10	3,964 (819)	P(2), M(2), H(1), PUC (1).	PHC(1), FPC (1).	W,TK.	PTO	—(10+kms.)	BS
138	Timmichchur	657.71	1,540 (293)	P(1), M(1)	MCW(1)	W	—(—5 kms.)	—(10+kms.)	—(10+kms.)
139	Sivanartangal	223·36	651 (134)	P(1), M(1)	—(5—10 kms.)	W, TK.	—(—5 kms.)	—(5—10 kms.)	—(5—10 kms.)
140	Kottippalai	439.16	798 (174)	P(1), M(1)	—(—5 kms.)	W	—(—5 kms.)	—(10+kms.)	—(10+kms.)

VILLAGE DIRECTORY

AMENITIES AND LAND USE

4. TIRUKKOYILUR TALUK.

Location code number.	Name of Village.	Approach to Village.	Nearest town and distance (in kms).	Power supply.	Staple food.	Land use (i.e. area under different types of land use in hectares rounded upto two decimal places). Forest.	Irrigated by source.	Un-irrigated.	Culturable waste (including Gaucher and groves.)	Area not available for cultivation.	Remarks including any Place of religious historical or archaeological interest.
(1)	(2)	(11)	(12)	(13)	(14)	(15)	(16)	(17)	(18)	(19)	(20)
113	Turinjippattu	PR	Tirukkoyilur (8)	ED, EAg	Rice and Millets.	..	T 64.39 W 48.66 O 1.20 TK 14.53	28.00	18.41	81.17	N-1.
114	Nedumudaiyan	KR	Tirukkoyilur (12)	EA.	Rice and Millets.	..	T 11.00 TK 11.00	76.00	..	89.22	..
115	Tanakanandal	KR	Tirukkoyilur (6)	ED, EAg.	Rice and Millets.	..	T 18.83 TK 12.97 W 5.86	3.65	7.98	32.20	..
116	Vinnamar (Vimmar)	PR	Tirukkoyilur (5)	ED, EAg.	Rice and Millets.	..	T 64.48 TK 5.87 W 58.61	0.73	19.37	115.19	..
117	Eravalam .. (Elavalam)	PR	Tirukkoyilur (7)	ED, EAg.	Rice and Millets.	..	T 124.27 TK 39.93 W 84.34	5.19	55.69	183.58	..
118	Arikolapakkam	PR	Tirukkoyilur (6)	ED, EAg.	Rice and Millets.	..	T 75.89 TK 70.92 W 4.97	71.17	18.65	27.30	..
119	Mudalur	PR	Tirukkoyilur (6)	EA.	Rice and Millets.	..	T 119.00 TK 119.00	13.00	..	87.54	..
120	Vadamarudur	PR	Tirukkoyilur (8)	EA.	Rice and Millets.	..	T 314.59 GC 176.15 TK 34.51 W 103.93	143.82	55.49	75.78	..
121	Sittilingamadam	PR	Tirukkoyilur (8)	EA.	Rice and Millets.	..	T 441.19 TK 251.39 W 189.80	85.25	98.97	246.87	..
122	Mayyur (Chidambaram).	PR	Tirukkoyilur (10)	ED, EAg.	Rice and Millets.	..	T 139.87 GC 78.28 W 61.59	127.60	3.60	208.38	..
123	Viracholapuram	PR	Tirukkoyilur (16)	ED, EAg.	Rice and Millets.	..	T 153.84 GC 133.49 TK 20.35	110.85	67.96	299.20	N10
124	Arkadu	PR	Tirukkoyilur (11)	EA.	Rice and Millets.	0.43	T 430.02 GC 12.01 TK 224.76 W 193.25	5.38	47.50	340.63	N2.
125	Aralavadi	KR	Tirukkoyilur (16)	ED.	Rice and Millets.	..	T 111.67 GC 81.67 W 30.00	6.05	17.32	205.15	N2
126	Kongarayanur	KR	Tirukkoyilur (17)	ED.	Rice and Millets.	..	T 116.89 GC 65.40 TK 51.49	3.87	8.72	74.99	N2
127	Paiyur	KR	Tirukkoyilur (19)	ED, EAg.	Rice and Millets.	..	T 235.54 GC 129.68 W 31.33 TK 69.56 O 4.97	267.52	62.04	191.45	N1
128	Andarayanur	PR	Tirukkoyilur (20)	ED, EAg.	Rice and Millets.	..	T 62.93 GC 31.46 TK 31.47	8.30	..	421.03	N5, M1, T3.
129	Puduppalaiyam	PR	Tirukkoyilur (12)	ED	Rice and Millets.	..	T 362.65 TK 185.01 GC 13.45 W 164.19	135.71	48.32	94.21	..
130	Viranampattu	PR	Tirukkoyilur (13)	ED, EAg.	Rice and Millets.	26.61	T 43.31 TK 30.91 W 12.40	32.36	11.96	30.98	..
131	Kodiyur	PR	Tirukkoyilur (13)	ED, EAg,	Rice and Millets.	152.68	T 138.67 TK 106.36 W 32.31	109.84	39.64	149.72	.
132	Kunnattur (Tiruvennainallur).	PR	Tirukkoyilur (13) ..	ED, EAg.	Rice and Millets	..	T 57.62 TK 24.00 W 33.62	39.60	1.90	73.15	..
133	Elrambattu	PR	Tirukkoyilur (11) ..	ED, EAg.	Rice and Millets	51.59	T 165.27 TK 103.15 W 62.12	10.04	46.29	168.97	..
134	Kattuppaiyur	PR	Tirukkoyilur (7) ..	ED, EAg.	Rice and Millets	69.14	T 409.88 TK 205.44 W 204.44	..	65.11	180.91	..
135	Periyanur	PR	Tirukkoyilur (9) ..	ED, EAg.	Rice and Millets	47.75	T 104.10 TK 57.86 W 46.24	1.35	40.62	84.01	..
136	Vengur	PR	Tirukkoyilur (8) ..	ED, EAg,	Rice and Millets	..	T 410.16 TK 205.80 W 204.36	153.48	128.53	199.07	..
137	Ariyur	PR	Tirukkoyilur (11) ..	ED, EAg.	Rice and Millets	..	T 531.09 GC 152.34 TK 263.40 W 115.35	224.19	69.05	474.77	..
138	Timmichchiur	PR	Tirukkoyilur (12) ..	ED, EAg.	Rice and Millets	..	T 70.44 TK 38.49 W 31.95	65.56	20.03	501.68	..
139	Sivanartangal	KR	Tirukkoyilur (5)	ED, EAg.	Rice and Millets	..	T 33.76 TK 33.76	4.65	14.98	169.97	..
140	Kolapparai	KR	Tirukkoyilur (12)	ED, EAg.	Rice and Millets	1.69	T 45.64 TK 21.72 W 23.92	44.32	15.65	331.86	..

VILLAGE DIRECTORY

AMENITIES AND LAND USE

4. TIRUKKOYILUR TALUK.

Amenities available [if not available within the village, a dash (—) is shown in the column and next to it in brackets, the distance is broad ranges, viz., —5. kms 5—10 kms. and 10 +kms. of the nearest place where the facility is available is given].

Location code number.	Name of Village.	Total area of the Village (in hectares).	Total population and number of households.	Educational.	Medical.	Drinking water (potable).	Post and Telegraph	Day or days of the market/hat, if any.	Communications (Bus stop, Railway station, Water way).
(1)	(2)	(3)	(4)	(5)	(6)	(7)	(8)	(9)	(10)
141	Paradapattu	79.90	280 (56)	P(1), M(1)	—(10+kms.)	W	—(10+kms.)	—(10+kms.)	—(10+kms.)
142	Swamimalai R.F. ..	1,600.00			Uninhabited.				
143	Padiyandal	389.81	1,380 (291)	P(1), M(1)	—(—5 kms.)	W	PO	—(10+kms.)	—(10+kms.)
144	Meyyur (Ponniyandal) ..	281.82	1,124 (222)	P(1), M(1)	—(10+kms.)	W, TK	—(10+kms.)	—(10+kms.)	—(10+kms.)
145	Ponniyandal	267.84	967 (182)	—(10+kms.)	—(10+kms.)	W, TK.	—(5—10 kms.)	—(10+kms.)	—(10+kms.)
146	Komalur	432.98	1,539 (295)	P(1), M(1)	—(10+kms.)	W, T, TK.	—(10+kms.)	—(5—10 kms.)	—(10+kms.)
147	Panpadi	559.48	1,140 (207)	P(1), M(1)	—(10+kms.)	W,TK	—(10+kms.)	—(10+kms.)	—(10+kms.)
148	Konakkalavadi	339.93	665 (141)	P(1), M(1)	—(10+kms.)	W, TK.	—(10+kms.)	—(10+kms.)	—(10+kms.)
149	Tattanur	98.57	455 (80)	P(1), M(1)	—(5—10kms.)	W	—(10+kms.)	—(10+kms.)	—(10+kms.)
150	Sholavandipuram ..	1,141.38	2,959 (561)	P(1), M(1)	MCW (1)	W,	PO.	—(10+kms.)	BS
151	Senganankollai	651.88	1,638(299)	P(1), M(1)	—(—5 kms.)	W	—(—5 kms.)	—(10+kms.)	BS
152	Memalur	295.93	1,979 (372)	P(1), M(1)	—(5—10 kms.)	W	PO.	—(5-10 kms.)	BS
153	Kadiyar	251.46	740 (147)	P(1), M(1)	—(5—10 kms.)	W	—(5-10 kms.)	—(5-10 kms.)	BS
154	Palangur	984.65	1,844 (368)	P(1), M(1)	MCW (1)	W	PO	—(10+kms.)	BS
155	Alur	587.02	2,257 (459)	P(2), M(2)	—(5-10 kms.)	W, TK.	—(5-10 kms.)	—(10+kms.)	BS
156	Mogalar	445.41	1,242 (255)	P(1), M(1)	—(5-10 kms.)	W	—(—5 kms.)	—(10+kms.)	BS
157	Nathamur II Bit (R.F.)..	1,442.49			Uninhabited.				
158	Vadantalayanur ..	595.59	1,004 (207)	P(1) M(1)	—(10+kms.)	W	—(—5 kms.	—(10+kms.)	—(10+kms.)
159	Villivalam	270.19	545 (114)	P(1), M(1)	—(10+kms.)	W	—(—5 kms.)	—(10+kms.)	—(10+kms.)
160	Arugurukkai ..	718.90	2,646 (528)	P(1), M(1)	—(10+kms)	W	PO.	—(10+kms.)	BS
161	Konalavadi (Tirukkoyilur)	496.37	857 (166)	P(1), M. (1)	—(10+kms.)	W, TK.	—(—5 kms.)	—(10+kms.)	—(10+kms)
162	Pennaivalam	684.59	2,053 (399)	P(1) M(1)	—(10+kms)	W	PO	—(10+kms)	BS
163	Akkanur	150.37	60 (11)	—(5-10kms.)	—(5-10kms.)	HP	—(—5 kms)	—(5—10 kms.)	BS
164	Pavandur	241.49	1,987 (392)	P(1)M(1)	—(5-10kms.)	TK	—(—5 kms.)	—(5-10 kms.)	BS
165	Panappakkam	154.31	895 (170)	P(1), M(1)	—(5-10kms.)	HP, TW.	—(—5 kms.)	—(—5 kms.)	BS
166	Elandurai	452.46	1,586 (331)	P(1), M(1)	—(5-10kms.)	T, TW	—(5-10 kms.)	—(—5 kms.)	BS
167	Manakkuppam	613.36	2,163 (493)	P(2), M(2), AC(1), H(1), PUC(1).	—(5-10kms.)	W, TK	PO, Phone	—(—5 kms.)	BS
168	Edaiyar	718.33	2,444 (499)	P(2), M(2)	MCW(1)	W,TW	PO	—(—5 kms.)	BS

VILLAGE DIRECTORY
AMENITIES AND LAND USE
4. TIRUKKOYILUR TALUK.

Location code number.	Name of Village.	Approach to Village.	Nearest town and distance (in kms).	Power supply.	Staple food.	Land use (i.e. area under different types of land use in hectares rounded upto two decimal places) Forest.	Irrigated by source.	Un-irrigated.	Cultu-rable waste including Gaucher and groves.	Area not available for culti-vation.	Remark including any Place of religious historical or archaeolo-gical interest.
(1)	(2)	(11)	(12)	(13)	(14)	(15)	(16)	(17)	(18)	(19)	(20)
141	Paradapattu	KR	Tirukkoyilur (11)	ED, EAg	Rice and Millets	..	T 31.39 TK 10.77 W 19.62 O 1.00	19.38	0.68	28.45	..
142	Swamimalai, R.F.			Uninhabited.							
143	Padiyandal	KR	Tirukkoyilur (12)	ED,EAg.	Rice and Millets.	..	T 23.89 TK 20.42 W 3.47	16.61	5.20	344.11	..
144	Mayyur (Ponniyandal)	KR	Tirukkoyilur (17)	ED, EAg	Rice and Millets	10.05	T 58.62 TK 38.65 W 19.97	53.89	38.01	121.25	N1
145	Ponniyandal	KR	Tirukkoyilur (12)	ED, EAg	Rice and Millets	4.40	T 77.35 TK 58.93 W 18.42	76.45	28.26	81.38	..
146	Komalur	KR	Tirukkoyilur (26)	ED, EAg	Rice and Millets	..	T 91.94 TK 91.94	98.91	51.06	191.07	N2
147	Panapadi	KR	Tirukkoyilur (25)	ED, EAg	Rice and Millets	..	T 69.41 TK 29.21 W 40.20	123.52	89.46	277.09	N2
148	Konakkalavadi	KR	Tirukkoyilur (29)	ED, EAg	Rice and Millets	..	T 119.82 TK 98.50 W 21.32	0.60	51.51	168.00	N1
149	Tattanur	KR	Tirukkoyilur (29)	ED, EAg	Rice and Millets	..	T 68.93 TK 65.74 W 3.19	0.55	11.20	17.89	N1
150	Sholavandipuram	PR	Tirukkoyilur (12)	EA	Rice and Millets	..	T 308.45 TK 192.19 W 116.26	43.80	164.73	624.40	..
151	Senganankollai	PR	Tirukkoyilur (12)	EA	Rice and Millets	..	T 101.45 TK 50.94 W 78.89	141.55	6.68	402.20	..
152	Memalur	PR	Tirukkoyilur (7)	ED. EAg	Rice and Millets	..	T 129.83 TK 50.94 W 78.89	24.18	106.01	35.91	..
153	Kadiyar	PR	Tirukkoyilur (7)	ED, EAg	Rice and Millets	..	T 98.69 TK 69.14 W 29.55	23.19	71.54	58.04	..
154	Palangur	PR	Tirukkoyilur (10)	EA,	Rice and Millets	120.28	T 406.04 TK 196.52 W 209.52	177.81	131.24	149.28	..
155	Alur	KR	Tirukkoyilur (12)	ED, EAg	Rice ond Millets	..	T 227.54 TK 164.15 W 63.39	4.87	62.59	292.02	..
156	Mogalar	KR	Tirukkoyilur (12)	ED, EAg	Rice and Millets	..	T 173.45 TK 152.47 W 20.98	1.72	33.90	236.34	..
157	Nattamur II Bit (R.F.)			Uninhabited.							
158	Vadamalayanur	KR	Tirukkoyilur (13)	ED,EAg.	Rice and Millets.	285.06	T 90.26 TK 86.48 W 3.78	..	72.92	147.35	..
159	Villivalam	KR	Tirukkoyilur (13)	ED	Rice and Millets	110.68	T 43.00 TK 37.30 W 5.70	..	60.13	56.38	..
160	Arungurukkai	PR	Tirukkoyilur (15)	ED, EAg	Rice and Millets	72.73	T 323.85 TK 118.53 W 205.32	2.06	68.21	252.05	..
161	Konalavadi (Tirukkoyilur).	KR	Tirukkoyilur (12)	ED, EAg	Rice and Millets	141.33	T 82.69 TK 51.74 W 30.95	65.56	119.49	87.30	..
162	Pennaivalam	PR	Tirukkoyilur (12)	ED. EAg	Rice and Millets	207.11	T 175.04 W 66.56 TK 30.68 GC 77.80	117.42	68.33	116.69	.
163	Akkanur	PR	Tirukkoyilur (15)	ED, EAg	Rice and Millets	..	T 121.26 TK 73.01 W 48.25	..	4.57	24.54	N2
164	Pavandur	PR	Tirukkoyilur (24)	ED, EAg	Rice and Millets	..	T 129.01 TK 63.57 W 65.44	..	16.95	95.53	.
165	Panappakkam	PR	Tirukkoyilur (16)	ED,EAg.	Rice and Millets.	..	T 76.01 GC 48.43 TK 27.58	..	4.02	74.28	N1, T2
166	Elandurai	PR	Tirukkoyilur (17)	EA	Rice and Millets	..	T 237.50 GC 29.33 TK 79.48 O 10.80 W 117.89	1.78	44.09	169.09	N10, M2, T1.
167	Manakkuppam	PR	Tirukkoyilur (17)	EA	Rice and Millets	..	T 164.82 GC 23.11 TK 114.63 W 27.08	1.78	2.90	443.86	N8, M1 T3, C1
168	Edaiyar	PR	Tirukkoyilur (18)	EA	Rice and Millets	..	T 147.11 GC 74.79 TK 56.35 W 15.97	169.17	98.40	303.65	N2, T10

VILLAGE DIRECTORY

AMENITIES AND LAND USE

4. TIRUKKOYILUR TALUK.

Location code number.	Name of Village.	Total area of the Village (in hectares).	Total population and number of households.	Amenities available (if not available within the village, a dash (—) is shown in the column and next to it in brackets, the distance in broad ranges viz.,—5 kms. 5—10 kms. and 10 + kms. of the nearest place where the facility is available is given). Educational.	Medical.	Drinking water (potable).	Post and Telegraph	Day or days of the market/hat, if any.	Communications (Bus stop, Railway station, Waterway).
(1)	(2)	(3)	(4)	(5)	(6)	(7)	(8)	(9)	(10)
169	Chinnasevalai	192.22	1,121 (227)	P(1), M(1)	—(—5 kms.)	W, HP	—(—5 kms.)	—(—5 kms.)	—(—5 kms.)
170	Melvarayanur	201.59	1,339 (256)	P(1), M(1)	—(—5 kms.)[1]	W,HP	—(—5 kms.)	—(—5 kms.)	—(—5 kms.)
171	Siruvanur	320.21	1,722 (342)	P(1), M(1)	—(—5 kms.)	W, TW	—(—5 kms.)	—(5-10 kms.)	BS
172	Sirumadurai ..	436.11	2,336 (459)	P(1), M(1)	MCW(1)	W,TW	PO, Phone.	—(5-10 kms.)	—(5-10 kms.)
173	Marangiyur	302.62	1,232 (248)	P(2), M(2)	MCW(1)	W	PO	—(5-10 kms.)	—(5-10 kms.)
174	Enadimangalam	429.30	2,536 (508)	P(1), M(1)	MCW(1)	W, T	PO	—(5-10 kms.)	BS
175	Eralur	200.45	949 (186)	P(1), M(1)	—(5-10 kms.)	W	PO	—(5-10 kms.)	—(5-10 kms.)
176	Valaiyambattu	53.37	850 (188)	P(1), M(1)	—(—5 kms.)	T	PO	—(5-10 kms.)	BS
177	Melmangalam ..	271.08	1,394 (272)	P(1), M(1)	MCW(1)	T	PO	—(10+kms.)	BS
178	Kilmangalam	83.60			Uninhabited.				
179	Sommar	194.83	1,801 (362)	P(1), M(1)	RP(1)	T	PO	—(10+kms.)	BS
180	Sattanur	96.31	21 (4)	P(1), M(1)	—(5-10kms.)	W, TW	PO	—(5-10 kms.)	—(5-10kms.)
181	Emappur	524.35	2,396 (489)	P(1), M(1) O(1).	RP(5)	T	PO	—(5-10 kms.)	BS
182	Tiruvennainallur ..	648.50	7,561 (1,457)	P(2), M(2), H(1),PUC(1)	MCW(1), D(1).	T	PTO, Phone.	—(5-10 kms.)	BS
183	Malaiyambattu	221.60	1,293 (253)	P(1), M(1)	—(—5 kms.)	W	—(—5 kms.)	—(5-10 kms.)	—(5-10kms.)
184	Taduttalkondur	502.33	1,989 (398)	P(1), M(1)	—(—5 kms.)	T	PO	—(5-10 kms.)	—(5-10 kms.)
	TALUK TOTAL ..	75,960.68	269,889 (53,425)	P 187 M 180 H 16 PUC 12 HS 1 AC 3 O 1		RH 7 D 3 PHC 3 PPC 2 MCW 23 RP 14			

FOOT-NOTE.

1. L.C. No. 100 b/b. Tirukkoyilur is included in Tirukkoyilur Panchayat.
2. Entire village (village No. 161) Keelaiyur is included in Tirukkoyilur Panchayat.

5. KALLAKKURICHCHI TALUK

KALLAKKURICHCHI TALUK

SOUTH ARCOT DISTRICT

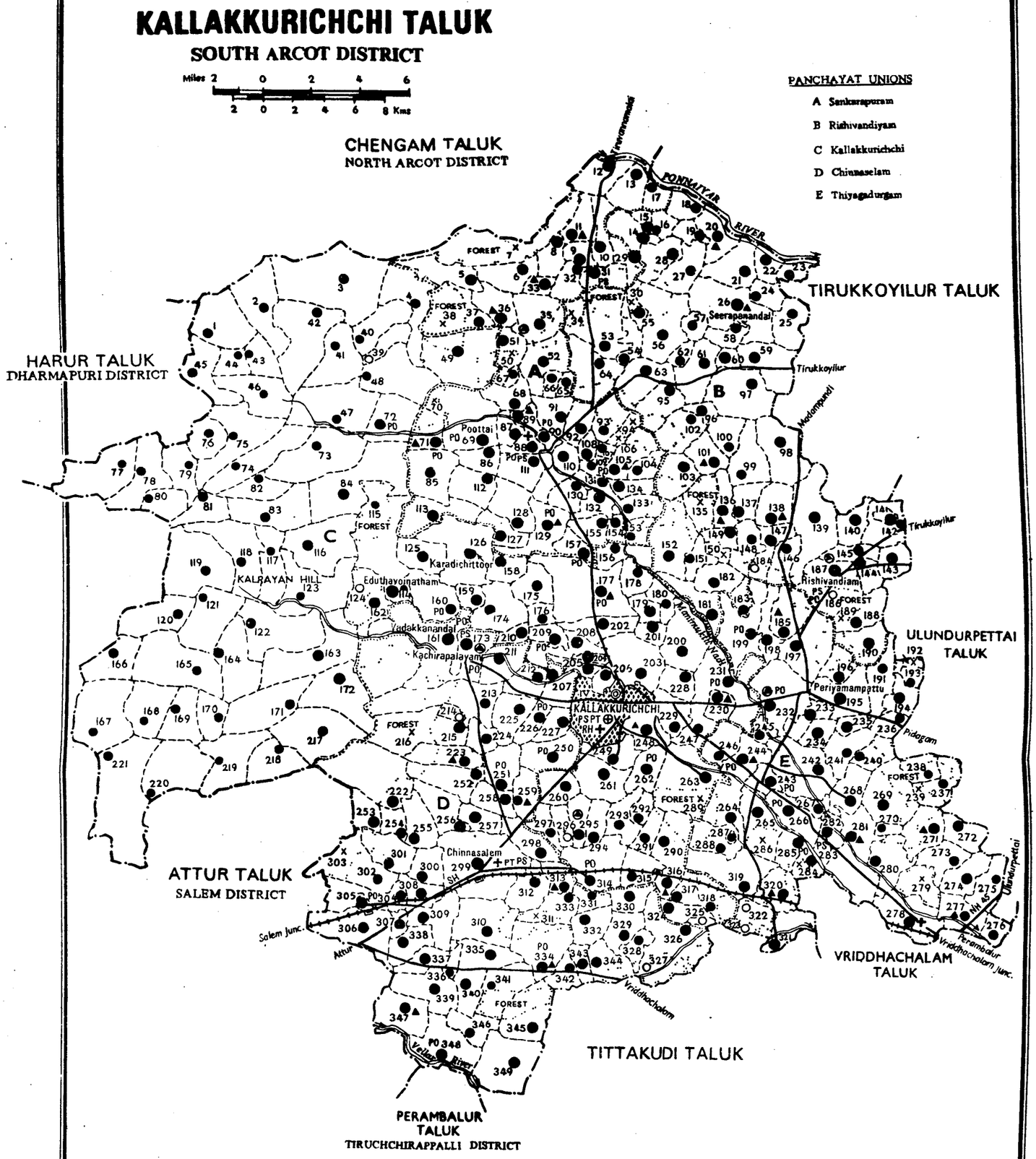

Boundary, District	
,, Taluk	
,, Panchayat union	
,, Village with Location Code Number	348
,, Forest	
Taluk headquarters	●
Villages having Population below 200	○
,, ,, 200 - 499	●
,, ,, 500 - 999	●
,, ,, 1000 - 4999	●
,, ,, 5000 & above	●

Uninhabited villages	x
National Highway	NH
State Highway	SH
Important Road	
Railway line with station (Metre gauge)	RS
River with stream	
Post office, Post and Telegraph office	PO, PT
Police station	PS
Hospital, Primary health centre, Dispensary, Maternity and Child welfare centre	⊕ ⊖ + ▲
Rest house, Travellers bungalow	RH
Urban area with Location Code Number	

● Besed upon Survey of India map with the permission of the Surveyor General of India

© Government of India Copyright. 1985.

P.Z. Press, C.S.O., Madras. 5

VILLAGE DIRECTORY
AMENITIES AND LAND USE
4. TIRUKKOYILUR TALUK

Location code number.	Name of Village.	Approach to village	Nearest town and distance (in kms.)	Power supply.	Staple food.	Land use (i.e. area under different types of land use in hectares rounded upto two decimal places.) Forest.	Irrigated by source.	Un-irrigated.	Cultu-rable waste including (Gaucher and groves).	Area not available for culti-vation.	Remarks. including Place of religious historical or archaelo gical. interest.
(1)	(2)	(11)	(12)	(13)	(14)	(15)	(16)	(17)	(18)	(19)	(20)
169	Chinnasevalai	KR	Tirukkoyilur (21) ..	ED, EAg.	Rice and Millets	..	T 110.82 GC 34.33 TK 0.42 W 76.07	3.58	25.13	52.69	N2
170	Melvarayanur	KR	Tirukkoyilur (21) ..	ED, EAg.	Rice and Millets	..	T 131.51 GC 0.80 TK 16.80 W 113.91	3.19	12.04	54.85	N2
171	Siruvanur	PR	Tirukkoyilur (25) ..	EA	Rice and Millets	..	T 154.00 W 154.00	..	78.00	88.21	N3, M1 T3.
172	Sirumadurai	PR	Tirukkoyilur (23) ..	EA	Rice and Millets	..	T 141.77 GC 109.23 W 32.54	2.87	55.48	235.99	N5, M1 C1, T4,
173	Marangiyur	KR	Tirukkoyilur (24) ..	ED	Rice and Millets	..	T 117.16 GC 99.17 W 7.64 O 10.35	180.37	2.84	2.25	N2, T1
174	Enadimangalam	PR	Tirukkoyilur (29) ..	EA	Rice and Millets	..	T 126.00 GC 41.00 W 85.00	7.33	167.00	128.97	N3, M1 T3.
175	Eralur	KR	Tirukkoyilur (30) ..	EA	Rice aud Millets	..	T 95.90 GC 81.04 W 14.86	56.09	47.13	1.33	N3, C1 T1
176	Valaiyambattu	PR	Villupuram (34) ..	ED,EAg.	Rice and Millets	..	T 38.70 GC 33.05 W 5.65	11.48	3.19	..	N2, T2
177	Melmangalam	PR	Villupuram (10) ..	ED, EAg.	Rice and Millets	..	T 196.59 GC 89.40 O 18.95 TK 88.24	68.12	6.37	..	N2, T1
178	Kilmangalam			Uninhabited.							
179	Semmar	PR	Tirukkoyilur (32) ..	EA,	Rice and Millets	..	T 161.80 GC 93.52 W 68.28	24.08	8,95	..	N5, T1
180	Sattanur	KR	Tirukkoyilur (31) ..	EA	Rice and Millets	..	T 48.00 TK 48.00	14.00	..	34.31	N3, M1 T2.
181	Emappur	PR	Tirukkoyilur (24) ..	ED, EAg	Rice and Millets	..	T 276.40 TK 107.17 GC 149.23 W 20.00	11.40	101.00	135.55	N6, M2, T1.
182	Tiruvennainallur ..	PR	Tirukkoyilur (22) ..	EA	Rice and Millets	..	T 273.00 TK 123.00 C 150.00	99.00	..	276.50	N10, C1
183	Malaiyambattu	KR	Tirukkoyilur (23) ..	ED, EAg.	Rice and Millets	..	T 73.00 GC 33.00 TK 26.00 W 14.00	53.00	..	95.60	N3
184	Taduttal kondur	KR	Tirukkoyilur (24) ..	ED, EAg.	Rice and Millets	..	T 207.00 TK 86.00 C 121.00	143.00	..	152.33	N2
	TALUK TOTAL					.. 2,372.77	T 22,967.63 W 7,687.55 TK 10,000.64 GC 4,600.62 C 271.00 O 407.82	8,481.70	7,077.04	27,968.74	N302 M31 C16 T70

ALPHABETICAL LIST OF VILLAGES.

5. Kallakkurichchi Taluk.

Serial number.	*Name of Village.*	*L.C. number.*
(1)	(2)	(3)
1	Adanur	16
2	Agarakottalam	179
3	Agaraharapandalam	91
4	Alambalam (Kallakkurichchi)	209
5	Alambalam (Vridhachalam)	340
6	Aladur	2
7	Alattur	177
8	Alliyabadu	142
9	Alwarmalai R.F.	239
10	Ammaiyagaram	308
11	Ammakalattur	329
12	Anaikkaraikottalam	180
13	Andiyur	188
14	Andiyur R.F.	189
15	Anumanandal	343
16	Arampundi (P)	166
17	Arasambattu	71
18	Arasambattu	104
19	Aravankadu	77
20	Ariyalur	95
21	Ariyaperumanur	202
22	Arkkavadi	19
23	Arulambadi	29
24	Arumbarambattu	27
25	Arur	108
26	Asakalattur	321
27	Attiyur	63
28	Aviriyur	99
29	Bangaram	259
30	Brahmakundam	33
31	Chinnakolliyur	57
32	Chinnamambattu	235
33	Chettiyandal (Ten)	252
34	Chettiyandal (Vada)	130
35	Chinna Selam	299
36	Chittal	149
37	Chittal R.F.	150
38	Chittalur	242
39	Chittattur	273
40	Chitteri	287
41	Chitterippattu	151
42	Chitterippattu R.F.	184
43	Cholambattu	129
44	Devapandalam	90
45	Eduttanur	58
46	Eduttavainattam	114

ALPHABETICAL LIST OF VILLAGES

5. Kallakkurichchi Taluk.

Serial number.	Name of Village	L. C. number.
(1)	(2)	(3)
47	Eliyattur	224
48	Endal	96
49	Ennadu (P)	81
50	Eranji	277
51	Eravar	294
52	Erukkambattu	168
53	Erukkambattu(P)	82
54	Eruvaypattanam	211
55	Ezhuthur	219
56	Gudalur (P)	98
57	Gudaram (P)	1
58	Gurupidapuram	274
59	Ilavadi	301
60	Indali	260
61	Iriyur	326
62	Irudaiyambattu	14
63	Isandai	333
64	Iyanur	320
65	Jambadai	21
66	Kachchakudi	276
67	Kachchirayapalayam	173
68	Kadambur	59
69	Kadattur	213
70	Kaduvanur	64
71	Kaduvanur R.F.	94
72	Kalaiyanallur	198
73	Kalasamudram	337
74	Kallanattam	253
75	Kallerikuppam	153
76	Kalliparai	45
77	Kallippadi	23
78	Kallippattu	84
79	Kanai R.F.	115
80	Kanangur	264
81	Kanankadu	55
82	Kanankadu R.F.	30
83	Kandachchimangalam	282
84	Kandikkal	164
85	Kaniyamur	298
86	Karadichittur	126
87	Karanur	227
88	Kariyalur (P)	119
89	Karundalakurichchi	345
90	Karunguli	328
91	Karuvelampadi (P)	116
92	Kattanandal	292
93	Kattuvannanjur	111
94	Keelnilavur	75
	Keelthukkili	79

ALPHABETICAL LIST OF VILLAGES.

5. Kallakkurichchi Taluk—*cont.*

Serial number.	Name of Village.	L. C. number.
(1)	(2)	(3)
96	Kidangudaiyambattu	109
97	Kilakkadu (P)	44
98	Kilkuppam	342
99	Kilnariyappanur	318
100	Kilpadi	138
101	Kilpattu	154
102	Kilpundi	296
103	Kiranur (Ten)	248
104	Kiranur (Vada)	9
105	Kondiyanatham	123
106	Kongarayapalaiyam	281
107	Kottaiyur	272
108	Kottalam Malai R.F.	289
109	Krishnapuram	341
110	Krishnapuram R.F.	327
111	Kudiraichchandal	226
112	Kudiyanallur	269
113	Kugaiyur	348
114	Kulattur (I)	92
115	Kundalur	275
116	Kunjaram R.F.	192
117	Kunniyur	190
118	Kural	339
119	Kurumbalur	3
120	Kurur	246
121	Kuttakudi	278
122	Kuttakudi R.F.	279
123	Kusappadi	85
124	Lachchiyam	293
125	Lakkinayakkanpatti	5
126	Madavachcheri	174
127	Madur	230
128	Magarur	323
129	Magarur R.F.	322
130	Malaikothalam	263
131	Mallapuram	49
132	Mallapuram R.F.	50
133	Malliampadi	163
134	Mamandal	206
135	Mamandur	349
136	Manalur	8
137	Mandagappadi	148
138	Mangalam	15
139	Maniyampalaiyam (P)	78
140	Maniyandal	24
141	Manjaputtur	132
142	Manmalai	025
143	Maravanattam	256
144	Marur	197

ALPHABETICAL LIST OF VILLAGES.

5. Kallakkurichchi Taluk—*cont.*

Serial Number. (1)	*Name of Village.* (2)	*L. C. number.* (3)
145	Matam	245
146	Mattigaikurichchi	212
147	Mattur	160
148	Mavadipattu	118
149	Meiyanur	103
150	Mel Nariyappanur	305
151	Melnilavur	76
152	Mel Palangur	136
153	Mel Palangur R.F.	135
154	Melpattu	155
155	Meladukuli (P)	80
156	Melur	295
157	Mel Vali	191
158	Mokur	208
159	Mondiyur	171
160	Mozhipattu	120
161	Mudiyanur	244
162	Mukkanur	52
163	Mulakkadu	4
164	Mungilpadi	300
165	Mungilturaippattu	12
166	Munivalai	140
167	Murarbadu	157
168	Muttiyam	144
169	Nagalkudi	62
170	Nagalur	266
171	Nallasevipuram	325
172	Nallattur	225
173	Namasivayapuram	257
174	Naramappatti (P)	218
175	Nattarmangalam (I)	331
176	Nayinarpalaiyam	334
177	Nedumanur	128
178	Neyvanattam	178
179	Nilamangalam	229
180	Ninnaiyur	271
181	Niramati	247
182	Nochchimedu (P)	117
183	Nurolai	137
184	Odiyandal	60
185	Ogaiyur (I)	319
186	Olagadaiyambattu	66
187	Olagalappadi	10
188	Olagamkattan	250
189	Olagiyanallur	330
190	Pachcheri (P)	47
191	Pachcheri (P)	218
192	Padarampallam (I)	214
193	Pakkam	[illegible]

ALPHABETICAL LIST OF VILLAGES.

5. Kallakkurichchi Taluk.—*cont.*

Serial number. (1)	*Name of Village.* (2)	*L. C. number.* (3)
194	Pakkampadi	347
195	Palaiyanur	134
196	Palaiyasiruvangur	152
197	Palarambattu	159
198	Pallagachcheri	199
199	Pallippattu	182
200	Pandiyankuppam	255
201	Pannippadi (P)	83
202	Paramanattam	156
203	Parigam	162
204	Parigam R.F.	124
205	Pasar	139
206	Pavandur	146
207	Pavunjippattu	6
208	Pavunjippattu R.F.	7
209	Payittandurai	223
210	Peral	148
211	Periyakolliyur	56
212	Periyamambattu	195
213	Periyapagandai	102
214	Perumalnattam (P)	43
215	Perumangalam	324
216	Perumbur	48
217	Peruvangur	228
218	Pettanur	313
219	Pettasamudram	335
220	Pilamedu	185
221	Piravadaiyambattu	141
222	Ponparappi (Ten)	304
223	Ponparappi (Vada)	31
224	Poraiyur	238
225	Porasakkurichchi	265
226	Porasakkurichchi R.F.	286
227	Porasappattu	17
228	Porpadakurichchi	261
229	Porppalampattu	100
230	Poruvallur	13
231	Pottiyam (P)	172
232	Poykkunam	112
233	Pridivimangalam	232
234	Pudupalapattu	72
235	Puduppattu	36
236	Pukkiravari	316
237	Pukkulam	233
238	Pundi	309
239	Pusappadi	302
240	Pusappadi R.F.	303

ALPHABETICAL LIST OF VILLAGES.

5. KALLAKKURICHCHI TALUK—*cont.*

Serial number. (1)	*Name of Village.* (2)	*L. C. number.* (3)
241	Puttai	69
242	Puttai R.F.	70
243	Puttirambattu	51
244	Ramrajapuram	131
245	Rangappanur	37
246	Rangappanur R.F.	38
247	Ravattanallur	35
248	Ravattanallur R.F.	34
249	Rayapalaiyam	312
250	Rayappanur	306
251	Rayasamudram	32
252	Rishivandiyam	187
253	Rishivandiyam R.F.	186
254	Sadaiyampattu	207
255	Sankarapuram	88
256	Sattanur (P)	288
257	Sattaputtur	147
258	Saundarivallipalaiyam	89
259	Chellakkaykuppam	106
260	Sellampattu	113
261	Sembadakurichchi	210
262	Sembakurichchi	344
263	Sembarambattu	86
264	Sembarambattu	176
265	Serapattu	42
266	Serkkalur (P)	41
267	Seshasamudram	127
268	Sirpanandal	26
269	Sirumangalam	317
270	Sirunagalur	237
271	Sirupanaiyur	25
272	Siruval	240
273	Siruvallur (Mel)	11
274	Siruvallur (Ten)	332
275	Siruvallur (Vada)	110
276	Siruvangur	203
277	Siruvattur	314
278	Sittantangal	67
279	Sivapuram	65
280	Somanathapuram	270
281	Somandarkudi	205
282	Sripadanallur	20
283	Sulankurichchi	181
284	Suttamalai	18
285	Tachchur	249
286	Takarai	222
287	Takarai R.F.	216

ALPHABETICAL LIST OF VILLAGES.

5. KALLAKKURICHCHI TALUK—*cont.*

Serial number. (1)	*Name of Village.* (2)	*L. C. number.* (3)
288	Tandalai	200
289	Tavadippattu	158
290	Tengiyanattam	215
291	Tennerikuppam	193
292	Thagamthiruthapuram	338
293	Thatheripuram	336
294	Timmalai	194
295	Timmanandal	107
296	Timmapuram	254
297	Tirukkanangur	175
298	Tiruvarangam	22
299	Tiyagai	241
300	Todarippattu (P)	170
301	Toluvantangal	54
302	Torangur	220
303	Torasalur (Ten)	291
304	Torasalur (Vada)	197
305	Tottappadi	310
306	Tottappadi R.F.	311
307	Tottiyam	251
308	Tyagarajapuram	87
309	Udaiyamampattu	196
310	Udaiyanachchi	290
311	Uppur (P)	167
312	Urangani	68
313	Vadakkanandal	161
314	Vadamamandur	28
315	Vadapundi	267
316	Valaiyambattu	133
317	Valappadi (P)	122
318	Valavandankuppam	236
319	Vanapuram	51
320	Vanavaratti	290
321	Vandagappadi (P)	169
322	Vaniyandal	201
323	Vanjikkuli (P)	40
324	Vannanjur	204
325	Vanniyur	165
326	Varadappalur	315
327	Varagur	93
328	Varam (P)	221
329	Varanjaram	283
330	Varanjaram R.F.	284
331	Vasudevanur	307
332	Vazhakuli	39
333	Velakkurichchi	285
334	Velanandal	183
335	Velarikkadu	73
336	Vellimalai (P)	121
337	Vengacu (P)	74
338	Vengavadi	268
339	Vengilam	145
340	Vettiperumalagaram	257
341	Vilakkur	234
342	Vilambar	262
343	Vilvathi	46
344	Vinaitirthapuram	297
345	Virabhyankaram	346
346	Viracholapuram	231
347	Viriyur	105
348	Virugavur	243
349	Yal	101

VILLAGE DIRECTORY.

AMENITIES AND LAND USE

5. KALLAKKURICHCHI TALUK.

Amenities available (if not available within the village, a dash (—) is shown in the column and next to it in brackets, the distance in broad ranges, viz., —5kms. 5—10 kms. and 10+kms. of the nearest place where the facility is available is given).

Location code number.	Name of Village.	Total area of the village (in hectares).	Total population and number of households.	Educational.	Medical.	Drinking water (potable).	Post and Telegraph.	Day or days of the market/hat, if any.	Communications (Bus stop, Railway station, Waterway).
(1)	(2)	(3)	(4)	(5)	(6)	(7)	(8)	(9)	(10)
1	Gudaram (P)	993.23	631 (133)	P(1)	—(10+kms.)	S	—(-5kms)	—(10+kms)	—(10+kms)
2	Alandur	1,592.74	766 (169)	P(1)	—(10+kms)	S	—(-5kms)	—(10+kms)	—(-5kms)
3	Kurumbalur (P)	2,014.66	651 (140)	—(-5kms)	—(10+kms)	S	—(5—10kms)	—(10+kms)	—(5-10kss)
4	Mulakkadu	2,156.07	594 (123)	P(2)	—(10+kms)	W	—(5—10kms)	—(10+kms)	—(-5kms)
5	Lakkinayakkanpatti	621.68	3,012 (589)	P(1) M(1)	—(10+kms)	W	PO	—(10+kms)	BS
6	Pavunjipattu	695.01	1,127 (222)	P(1)	—(10+kms)	W	PO	—(10+kms)	—(-5kms)
7	Pavunjippattu R.F. ..	1,745.76				Uninhabited			
8	Manalur	430.61	1,364 (257)	P(1)	—(10+kms)	W	—(-5kms)	—(10+kms)	BS
9	Kiranur (Vada)	280.87	1,137 (237)	P(1) M(1)	—(10+kms)	W, T.	—(-5kms)	—(10+kms)	BS
10	Olagalappadi	478.54	2,368 (435)	P(1) M(1)	—(10+kms)	W, T.	—(-5kms)	—(10+kms)	—(-5kms)
11	Siruvallur (Mel)	539.07	3,356 (617)	P(1) M(1)	RP (1)	W	PO	—(10+kms)	BS
12	Mungilturaippattu	724.18	4,039 (845)	P(1) M(1) H(1)	RP (1)	W, T	PTO, Phone.	—(10+kms)	BS
13	Poruvallur	595.22	1,098 (224)	P(1)	—(10+kms)	R	—(-5kms)	—(10+kms)	—(-5kms)
14	Irudaiyambattu	142.97	1,913 (349)	P(1) M(1) H(1).	—(10+kms)	W	PO	—(10+kms)	—(-5kms)
15	Mangalam	476.69	1,569 (265)	P(1)	—(10+kms)	W	—(-5kms)	—(10+kms)	—(-5kms)
16	Adanur	233.53	378 (83)	P(1)	—(10+kms)	W	PO	—(10+kms)	—(-5kms)
17	Porasappattu	314.33	824 (164)	P(1)	—(10+kms)	W	—(-5kms)	—(10+kms)	—(-5kms)
18	Suttamalai	378.81	617 (137)	P(1)	—(10+kms)	W	—(-5kms)	—(-5kms)	—(-5kms)
19	Arkkavadi	262.09	950 (187)	P(1)	—(10+kms)	W	—(-5kms)	—(5—10kms)	BS
20	Sripadanallur	570.51	1,361 (274)	P(1) M(1)	—(10+kms)	W	—(-5kms)	—(10+kms)	BS
21	Jambadai	760.81	1,608 (320)	P(1)	—(5—10kms)	W	PO	—(10+kms)	—(-5kms)
22	Tiruvarangam	284.07	1,255 (234)	P(1)	PHC(1)	W, R	PO	—(10+kms)	—(-5kms)
23	Kallippadi	280.82	982 (213)	P(1) M(1)	—(-5kms)	W	PO	—(10+kms)	—(-5kms)
24	Maniyandal	340.71	621 (134)	P(1)	—(5—10kms)	W	—(-5kms)	—(10+kms)	—(10+kms)
25	Sirupanaiyur	639.50	910 (193)	P(1)	—(5—10kms)	W	—(-5kms)	—(10+kms)	—(-5kms)
26	Sirpanandal	1,464.96	6,321 (1358)	P(2) M(1)	—(5—10kms)	W, T	PO	—(10+kms)	BS
27	Arumbarambattu	656.51	955 (188)	P(1)	—(10+kms)	W, T	PO	—(10+kms)	BS
28	Vadamamandur	486.38	1,376 (270)	P(1)	—(10+Kms)	W	PO	—(10+Kms)	BS
29	Arulambadi	251.76	2,095 (395)	P(1)M(1)	—(10+kms)	W	—(-5kms)	—(10+kms)	—(-5kms)
30	Kanankadu R.F.	1,446.29				Uninhabited			
31	Ponparappi (Vada)	266.60	1,155 (222)	P(2)	—(10+kms)	W,T	PO	—(10+kms)	BS
32	Rayasamudram	390.21	783 (146)	—(-5kms)	—(10+kms)	W	—(-5kms)	—(10+kms)	BS
33	Brahmakundam	231.44	3,168 (610)	P(1)(M1) H(1)	MCW(1)	W	PO	—(10+kms)	BS
34	Ravattanallur R.F.	471.05				Uninhabited.			
35	Ravattanallur	735.92	2,574 (528)	P(1)M(1)	RP(1)	W	PO	—(10+kms)	BS
36	Puduppattu	554.26	2,906 (590)	P(1)M(1) H(1)PUC(1)	—(10+kms)	W	PO	—(10+kms)	BS
37	Rangappanur	328.40	2,952 (574)	P(1)M(1)	—(10+kms)	W	PO	—(10+kms)	BS
38	Rangappanur R.F.	936.44				Uninhabited.			
39	Vayhakuli	744.77	198 (45)	—(5-10kms)	—(10+kms)	S	—(10+kms)	—(10+kms)	—(10+kms)
40	Vanjikkuli (P)	900.83	349 (91)	P(1)	—(10+kms)	W	PO	—(10+kms)	—(-5kms)
41	Serkkalur (P)	1,304.56	373 (78)	—(-5kms)	—(10+kms)	S	—(5-10kms)	—(10+kms)	—(-5kms)
42	Sarapattu	911.59	701 (141)	P(2)	—(10+kms).	W	PO	—(10+kms)	BS

VILLAGE DIRECTORY.

AMENITIES AND LAND USE,

5. KALLAKKURICHCHI TALUK.

Location code number.	Name of Village.	Approach to village.	Nearest town and distance (in kms.).	Power-supply.	Staple food.	Land use (i.e. area under different types of land use in hectares rounded upto two decimal places). Forest.	Irrigated by source.	Un-irrigated.	Culturable waste including Gaucher and groves.	Area not available for cultivation.	Remarks including any place of religious historical or archaeological interest.
(1)	(2)	(11)	(12)	(13)	(14)	(15)	(16)	(17)	(18)	(19)	(20)
1	Gudaram (P) ..	KR	Kallakkurichchi (55)	..	Millets	—	..	138.95	9.44	844.84	..
2	Alandur	PR	Kallakkurichchi (52)	..	Millets.	—	T 1.96 TK 1.96	327.44	17.52	1,245.82	..
3	Kurumbalur	PR	Kallakkurichchi (52)	..	Millets.	..	....	162.92	26.24	1,825.50	..
4	Mulakkadu	PR	Kallakkurichchi (45)	ED	Millets.	..	....	329.02	38.84	1,788.21	..
5	Lakkinayakkanpatti	KR	Kallakkurichchi (36)	EA	Rice and Millets	—	T 228.00 TK 228.00	166.00	—	227.68	N3, T1
6	Pavunjipattu	KR	Kallakkurichchi (33)	EA	Rice and Millets.	..	T 176.00 TK 176.00	221.00	116.00	182.01	N 3, T1
7	Pavunjippattu R.F. ..	.			Uninhabited.						
8	Manalur	PR	Kallakkurichchi (35)	EA	Rice and Millets	...	T 121.00 TK 121.00	223.00	..	86.61	N3
9	Kiranur (Vada) ..	KR	Kallakkurichchi (32)	EA	Rice and Millets.	—	T 83.00 TK 83.00	189.00	..	8.87	N3
10	Olagalappadi	KR	Kallakkurichchi (33)	EA	Rice and Millets.	..	T 91.00 TK 91.00	308.00	1.00	78.54	N1
11	Siruvallur (Mel) ..	PR	Kallakkurichchi (34)	EA	Rice and Millets.	..	T 105.00 TK 105.00	226.00	16.00	192.07	N4
12	Mungilturaippattu ..	PR	Kallakkurichchi (40)	EA	Rice and Millets.	—	T 142.00 TK 142,00	363.00	81.00	138.18	N16, T5
13	Poruvallur	PR	Kallakkurichchi (39)	EA	Rice and Millets.		T 81.00 TK 81.00	274.00	67.00	173.22	N1
14	Irudaiyambattu ...	PR	Kallakkurichchi (36)	EA	Rice and Millets.	..	T 26.00 TK 26.00	77.00	2.00	37.97	N3, T2
15	Mangalam	KR	Kallakkurichchi (35)	EA	Rice and Millets.	..	T 137.00 TK 137.00	259.00	6.00	74.69	N1
16	Adanur	KR	Kallakkurichchi (36)	EA	Rice and Millets.	..	T 61.00 TK 61.00	146.00	3.00	23.53	N2, T1
17	Porasamppattu ..	PR	Kallakkurichchi (40)	EA	Rice and Millets.	..	T 54.00 TK 54.00	93.00	146.00	21.33	N3
18	Suttamalai .. .	KR	Kallakkurichchi (39)	EA	Rice and Millets.	..	T 16.00 TK 16.00	173.00	29.00	160.81	N3, T1
19	Arkkavadi	KR	Kallakkurichchi (38)	EA	Rice and Millets	..	T 71.00 TK 71.00	135.00	2.00	54.09	N3
20	Sripadanallur ..	KR	Kallakkurichchi (39)	EA	Rice and Millets.	..	T 101.00 TK 101.00	349.00	3.00	117.51	N10, T2
21	Jambadai	KR	Kallakkurichchi (41)	EA	Rice and Millets.	..	T 142.00 TK 142.00	383.00	23.00	212.81	N2, T1
22	Tiruvarangam ..	PR	Kallakkurichchi (42)	EA	Rice and Millets.	..	T 64.00 TK 64.00	107.00	2.00	111.07	N5, TI
23	Kallippadi	KR	Kallakkurichchi (43)	EA	Rice and Millets.		T 87 00 TK 87.00	71.00	10.00	112.82	N3
24	Maniyandal	KR	Kallakkurichchi (38)	EA	Rice and Millets.	..	T 85.00 TK 85.00	166.00	20.00	69.71	N3
25	Sirupanaiyar	KR	Kallakkurichchi (40)	EA	Rice and Millets.	..	T 166.00 TK 166.00	263.00	40.00	170.50	N5
26	Sirpanandal	PR	Kallakkurichchi (37)	EA	Rice and Millets.	..	T 355.00 TK 355.00	709.00	36.00	364.96	N10, T5
27	Arumbarambattu ..	PR	Kallakkurichchi (38)	EA	Rice and Millets.	..	T 39.00 TK 39.00	442.00	72.00	103.51	N5, T1
28	Vadamamandur ..	PR	Kallakkurichchi(35)	EA	Rice and Millets.	..	T 102.00 TK 102.00	226.00	31.00	127.38	N5,TI
29	Arulambadi	KR	Kallakkurichchi(33)	EA	Rice and Millets.	..	T 74.00 TK 74.00	128.00	1.00	48.76	N4,T1
30	Kanankadu R.F. ..						Uninhabited.				
31	Ponparappi (Vada) ..	PR	Kallakkurichchi(31)	EA	Rice and Millets.	..	T 54.00 TK 54.00	153.00	3.00	56.60	N2
32	Rayasamudram ..	PR	Kallakkurichchi(31)	EA	Rice and Millets.	..	T 155.00 TK 155.00	60.00	66.00	109.21	N4
33	Brahmakundam ..	PR	Kallakkurichchi(32)	EA	Rice and Millets.	..	T 133.00 TK 133.00	11.00	31.00	56.44	N8,T7
34	Ravattanallur R.F. ..						Uninhabited				
35	Ravuttanallur ..	PR	Kallakkurichchi(33)	EA	Rice and Millets.	..	T 304.00 TK 304.00	129.00	57.00	245.92	N3,T1
36	Puduppattu	PR	Kallakkurichchi(35)	EA	Rice and Millets.	..	T 247.00 TK 247.00	145.00	..	162.26	N5,T1
37	Rangappanur ..	PR	Kallakkurichchi(36)	EA	Rice and Millets.	..	T 104.00 TK 104.00	85.00	18.00	121.40	N10,T2
38	Rangappanur R.F. ..						Uninhabited				
39	Vayiakuli	PR	Kallakkurichchi(40)	..	Millets.	..	T 5.69 TK 5.69	13.06	5.22	720.80	..
40	Vanjikkuli (P) ..	PR	Kallakkurichchi(41)	ED	Millets.	..	T 6.04 TK 6.04	79.49	10.02	805.28	..
41	Serkkalur (P) ..	PR	Kallakkurichchi(45)	..	Millets.	..	T 0.53 TK 0.53	192.56	9.65	1,101.82	..
42	Serappattu	PR	Kallakkurichchi(48)	ED	Millets.	..	..	295.99	19.75	595.85	..

VILLAGE DIRECTORY

AMENITIES AND LAND USE

5. KALLAKKURICHCHI TALUK.

Amenities available (if not available within the village, a dash (—) is shown in the column and next to it in brackets, the distance in broad ranges viz.,—5 kms. 5—10 kms. and 10 + kms. of the nearest place where the facility is available is given).

Location code number.	Name of Village.	Total area of the village (in hectares).	Total population and number of households.	Educational.	Medical.	Drinking water (potable).	Post and Telegraph	Day or days of the market/ hat, if any.	Communications (Bus stop, Railway station Waterway.)
(1)	(2)	(3)	(4)	(5)	(6)	(7)	(8)	(9)	(10)
43	Perumalnattam (P) ..	743.58	418 (90)	P(1)	-(10+kms)	S	-(-5kms)	-(10+kms)	-(5-10kms)
44	Kilakkadu(P) ..	452.64	237 (47)	P(2)	-(10+kms)	W	PO	-(10+kms)	-(5-10kms)
45	Kalliparai	617.86	618 (127)	P(1)	-(10+kms)	W	-(-5-10kms)	-(10+kms)	-(10+kms)
46	Vilvathi	950.13	373 (71)	-(-5kms)	-(10+kms)	W	-(-5kms)	-(10+kms)	-(10+kms)
47	Pachcheri(P)	1,794.64	956 (191)	P(1)	-(10+kms)	R	-(5-10kms)	-(10+kms)	-(-5kms)
48	Perumbur	1,607.19	477 (89)	P(2)	-(10+kms)	S	PO	-(10+kms)	-(10+kms)
49	Mallapuram	1,186.05	1,316 (242)	P(1)	-(10+kms)	W	-(-5kms)	-(10+kms)	-(-5kms)
50	Mallapuram R.F. ..	407.93			Uninhabited				
51	Puttirambattu ..	307.15	1,964 (406)	P(1)	-(5-10kms)	W	PO	-(5-10kms)	-(-5kms)
52	Mukkanur	813.73	1,399 (302)	P(1)M(1)	-(5-10kms)	W	PO	-(5-10kms)	BS
53	Pakkam	925.85	2,374 (478)	P(1)	-(5—10kms)	W	PO	-(5-10kms)	BS
54	Toluvantangal ..	306.96	1,765 (346)	P(1)	-(10+kms)	W	PO	-(5-10kms)	BS
55	Kanankadu	75.49	1,118 (180)	P(1)	-(10+kms)	W	-(-5kms)	-(5-10kms)	BS
56	Periyakolliyur ..	946.51	1,941 (369)	P(1)	-(10+kms)	W,T	PO	-(5-10kms)	-(-5kms)
57	Chinnakolliyur ..	255.87	788 (160)	P(1)	-(10+kms)	W	PO	-(-5-10kms)	-(-5kms)
58	Eduttanur	357.83	966 (196)	P(2)M(1) H(1)	-(10+kms)	W	PO	-(-5-10kms)	BS
59	Kadambur	731.40	1,805 (365)	P(1)	-(10+kms)	W	PO	-(5-10kms)	BS
60	Odiyandai	193.06	1,195 (210)	P(1)	-(10+kms)	W,T	PO	-(-5-10kms)	BS
61	Vanapuram	824.53	1,334 (256)	P(1)	-(10+kms)	W	-(5-10kms)	-(5-10kms)	BS
62	Nagalkudi	186.82	607 (119)	-(-5kms)	-(10+kms)	W	-(-5kms)	-(5-10kms)	BS
63	Attiyur	737.19	2,391 (494)	P(1)	-(5-10kms)	W,T	-(-5kms)	Tuesday	BS
64	Kaduvanur	768.73	2,852 (601)	P(1)M(1)	-(5-10kms)	W,T	PO	-(10+kms)	BS
65	Sivapuram	162.04	796 (173)	-(-5kms)	-(5-10kms)	W	-(-5kms)	-(5-10kms)	BS
66	Olagadaiyambattu	176.16	696 (136)	P(1)	-(5-10kms)	W	-(-5kms)	-(5-10kms)	BS
67	Sittantangal	115.97	337 (68)	P(1)	-(10+kms)	W	-(-5kms)	-(10+kms)	-(-5kms)
68	Urangani	501.80	1,789 (363)	P(1)	-(5-10kms)	W	PO	-(5-10kms)	BS
69	Puttai	1,353.11	5,555 (1,122)	P(3)	-(-5kms)	W	PO	-(5-10kms)	BS
70	Puttai R.F	412.35				Uninhabited			
71	Arasambattu	356.94	4,882 (988)	P(1)M(1) H(1)	-(5-10kms)	W	PO	Monday	BS
72	Pudupalapattu	996.82	3,008 (608)	P(1)	-(10+kms)	W	PO	-(10+kms)	BS
73	Velarikkadu	1,714.34	902 (166)	P(2)	-(10+kms)	W	-(10+kms)	-(10+kms)	-(10+kms)
74	Vengadu(P)	1,094.19	435 (94)	P(1)	-(10+kms)	S	-(5-10kms)	-(10+kms)	-(10+kms)
75	Keelnilavur	567.87	222 (52)	P(1)	-(10+kms)	W	-(10+kms)	-(10+kms)	-(10+kms)
76	Melnilavur	634.94	407 (84)	-(-5kms)	-(10+kms)	W	-(10+kms)	-(10+kms)	-(10+kms)
77	Aravankadu	427.51	362 (71)	-(-5kms)	-(10+kms)	W	-(-5kms)	-(-5kms)	-(5-10kms)
78	Maniyampalaiyam (P) ..	1,125.32	743 (169)	P(1)	-(10+kms)	W	PO	-(10+kms)	-(5-10kms)
79	Keelthukkili	916.56	428 (93)	-(-5kms)	-(10+kms)	S	-(—5kms)	-(10+kms)	-(5-10kms)
80	Meladukuli (P)	423.16	356 (71)	-(5-10kms)	-(10+kms)	W	-(5-10kms)	-(10+kms)	-(5-10kms)
81	Ennadu (P)	1,295.94	825 (160)	P(2)	-(10+kms)	S	PO	-(10+kms)	-(10+kms)
82	Erukkambattu (P)	511.13	349 (66)	P(1)	-(10+kms)	W	-(5-10kms)	-(10+kms)	-(10+kms)
83	Pannippadi (P)	910.74	513 (97)	P(1)	-(10+kms)	S	-(5-10kms)	-(10+kms)	-(10+kms)
84	Kallippattu	1,507.46	1,609 (308)	P(1)	-(10+kms)	W	-(-5kms)	-(10+kms)	-(-5kms)

VILLAGE DIRECTORY

AMENITIES AND LAND USE

5. KALLAKKURICHCHI TALUK.

Location code number.	Name of Village.	Approach to village.	Nearest town and distance (in kms).	Power supply.	Staple food.	Land use (i.e. area under different types of land use in hectares rounded upto two decimal places). Forest.	Irrigated by source.	Un-irrigated.	Cultu-rable waste (including Gaucher and groves.)	Area not available for culti-vation.	Remarks including any Place of religious historical or archaeolo-gical interest.
(1)	(2)	(11)	(12)	(13)	(14)	(15)	(16)	(17)	(18)	(19)	(20)
43	Perumainattam (P)	KR	Kallakkurichchi(52)	..	Millets	..	..	124.20	3.53	615.85	..
44	Kilakkadu (P)	KR	Kallakkurichchi(53)	..	Millets.	..	..	81.96	0.98	369.70	..
45	Kalliparai ..	KR	Kallakkurichchi (55)	..	Millets.	..	T 21.40 TK 21.40	123.21	5.45	467.80	..
46	Vilvathi ..	KR	Kallakkurichchi (50)	..	Millets.	..	T 17.76 TK 17.76	54.78	2.90	874.69	..
47	Pachcheri (P)	PR	Kallakkurichchi (45)	ED	Millets.	..	..	475.97	35.19	1,283.48	..
48	Perumbur ..	PR	Kallakkurichchi (38)	..	Millets.	..	..	99.13	9.20	1,498.86	..
49	Mallapuram ..	KR	Kallakkurichchi (35)	EA	Rice & Millets	..	T 95.00 TK 95.00	579.00	88.00	424.05	N4
50	Mallapuram R.F.					Uninhabited.					
51	Puttirambattu	KR	Kallakkurichchi (32)	EA	Rice and Millets.	..	T 49.00 TK 49.00	244.00	..	14.15	N7, T1
52	Mukkanur ..	KR	Kallakkurichchi (29)	EA	Rice and Millets.	..	T 127.00 TK 127.00	323.00	13.00	350.73	N6,T1
53	Pakkam ..	KR	Kallakkurichchi (27)	EA	Rice and Millets.	..	T 217.00 TK 217.00	388.00	8.00	312.85	N4,T1
54	Toluvantangal	KR	Kallakkurichchi (28)	EA	Rice and Millets.	..	T 188.00 TK 188.00	98.00	4.00	16.96	N3, T1
55	Kanankadu ..	KR	Kallakkurichchi (30)	EA	Rice and Millets.	..	T 8.00 TK 8.00	39.00	11.00	17.49	N2, T1
56	Periyakolliyur	PR	Kallakkurichchi (29)	EA	Rice and Millets.	.	T 273.00 TK 273.00	423.00	39.00	211.51	N10, T3
57	Chinnakolliyur	KR	Kallakkurichchi (30)	EA	Rice and Millets.	..	T 52.00 TK 52.00	122.00	79.00	2.87	N5
58	Eduttanur ..	PR	Kallakkurichchi (35)	EA	Rice & Millets	..	T 97.00 TK 97.00	192.00	6.00	62.83	N5,T3
59	Kadambur ..	PR	Kallakkurichchi (34)	EA	Rice and Millets.	..	T 189.00 TK 189.00	327.00	14.00	201.40	N5,T2
60	Odiyandal	PR	Kallakkurichchi (32)	EA	Rice and Millets.	..	T 51.00 TK 51.00	81.00	3.00	58.06	T6
61	Vanapuram	PR	Kallakkurichchi (31)	EA	Rice and Millets.	..	T 148.00 TK 148.00	500.00	24.00	152.53	N5
62	Nagalkudi	KR	Kallakkurichchi (30)	EA	Rice and Millets.	..	T 47.00 TK 47.00	123.00	7.00	9.82	N3, T1
63	Attiyur	PR	Kallakkurichchi (26)	EA	Rice and Millets.	..	T 179.00 TK 179.00	335.00	41.00	182.19	N10
64	Kaduvanur	PR	Kallakkurichchi (26)	EA	Rice and Millets.	..	T 225.00 TK 225.00	191.00	1.00	351.73	N10, T2
65	Sivapuram	KR	Kallakkurichchi (26)	EA	Rice and Millets.	..	T 37.00 TK 37.00	97.00	6.00	22.04	N7
66	Olagadaiyambattu ..	KR	Kallakkurichchi (27)	EA	Rice and Millets.	..	T 85.00 TK 85.00	65.00	12.00	14.16	N6
67	Sittantangal	KR	Kallakkurichchi (32)	EA	Rice and Millets.	..	T 36.00 TK 36.00	49.00	..	30.97	N6
68	Urangani	KR	Kallakkurichchi (22)	EA	Rice and Millets.	..	T 149.00 TK 149.00	183.00	..	169.80	N7
69	Puttai	PR	Kallakkurichchi (21)	EA	Rice and Millets.	..	T 506.00 TK 506.00	422.00	30.00	395.11	N4
70	Puttai R.F.	..					Uninhabited				
71	Arasambattu	PR	Kallakkurichchi (23)	EA	Rice and Millets.	..	T 158.00 TK 158.00	176.00	2.00	20.94	N9
72	Pudupalapattu ..	PR	Kallakkurichchi (27)	ED	Rice	..	..	824.06	10.23	162.53	..
73	Valarikkadu	PR	Kallakkurichchi (30)	..	Millets		T 3.61 TK 3.61	157.61	19.08	1,534.04	..
74	Vengadu (P)	PR	Kallakkurichchi (35)	..	Millets	..	..	128.89	48.72	916.58	..
75	Keelnilavur	KR	Kallakkurichchi (37)	..	Millets	..	T 2.48 TK 2.48	52.10	21.36	491.93	..
76	Melnilavur	KR	Kallakkurichchi (39)	..	Millets.	..	..	76.38	4.08	554.48	..
77	Aravankadu	KR	Kallakkurichchi (46)	..	Millets.	..	T 0.16 TK 0.16	103.54	5.36	318.45	..
78	Maniyampalaiyam (P)	KR	Kallakkurichchi (42)	..	Millets.	..	..	251.77	22.02	851.53	..
79	Keelthukkili	KR	Kallakkurichchi (49)	..	Millets.	..	..	138.51	6.63	771.42	..
80	Meldukuli (P) ..	KR	Kallakkurichchi (43)	..	Millets.	..	T 4.21 TK 4.21	99.72	1.80	317.43	..
81	Ennadu (P)	PR	Kallakkurichchi (39)	..	Millets.	..	..	134.35	10.01	1,151.58	..
82	Erukkambattu (P) ..	PR	Kallakkurichchi (33)	..	Millets.	..	T 1.33 TK 1.33	97.81	4.32	407.67	..
83	Pannippadi (P) ..	PR	Kallakkurichchi(30)	..	Millets	..	..	59.98	0.58	850.18	..
84	Kallippattu	PR	Kallakkurichchi (30)	ED	Rice	..	..	427.74	9.47	1,070.25	..

VILLAGE DIRECTORY

AMENITIES AND LAND USE

5. KALLAKKURICHCHI TALUK.

Amenities available (if not available within the village, a dash (—) is shown in the column and next to it in brackets, the distance in broad ranges viz., —5kms. 5—10 kms. and 10 +kms. of the nearest place where the facility is available is given).

Location code number.	Name of Village.	Total area of the village (in hectares).	Total population and number of households.	Educational.	Medical.	Drinking water (potable).	Post and Telegraph	Day or days of the market/hat, if any.	Communications (Bus stop Railway station Waterway.)
(1)	(2)	(3)	(4)	(5)	(6)	(7)	(8)	(9)	(10)
85	Kusappadi	969.97	1,984 (413)	P(1)	-(5-10kms)	W	PO	-(5-10kms)	BS
86	Sembarambattu	391.53	1,711 (365)	P(1)	-(-5kms)	W	PO	-(-5kms)	BS
87	Tyagarajapuram	288.72	2,149 (436)	P(1)	-(-5kms)	W	PO	-(-5kms)	BS
88	Sankarapuram	254.59	4,731 (912)	P(3)M(1) H(1) PUC(1)	HC(1)	W,T	PTO Phone	Wednesday	BS
89	Saundarivallippalaiyam ..	236.17	2,094 (430)	P(1)	-(-5kms)	W	PO	-(-5kms)	BS
90	Devapandalam	145.20	4,250 (886)	P (2) M (1) H (1) PUC(1)	RP (1)	W	PO	-(-5kms)	BS
91	Agraharapandalam ..	443.48	1,806 (392)	P(1)	RP(1)	W	-(-5kms)	-(-5kms)	-(-5kms)
92	Kulattur (I)	454.78	1,758 (370)	P(1) M(1)	-(-5kms)	W	PO	-(-5kms)	BS
93	Varagur	185.02	797 (150)	P(1)	-(-5kms)	W	PO	-(-5kms)	BS
94	Kaduvanur R.F.	1,645.98			Uninhabited				
95	Ariyalur	499.65	2,154 (487)	P(1) M(1) H(1)	HC(1)	W, T	PTO Phone	-(-5kms)	BS
96	Endal	232.06	1,097 (247)	P(2)	-(10+kms)	W	PO	Tuesday	BS
97	Marur	867.18	1,972 (370)	P(1)	-(10+kms)	W	-(-5kms)	-(5-10kms)	BS
98	Gudalur	869.35	2,937 (549)	P (2)	-(5-10kms)	W	PO	Friday	BS
99	Aviriyur	515.75	949 (179)	P (1)	-(5-10kms)	W	-(-5kms)	(5-10kms)	BS
100	Porppalampattu	262.52	786 (143)	P (1)	-(10+kms)	W	-(-5kms)	-(5-10kms)	BS
101	Yal	513.31	1,134 (219)	P (1)	-(10+kms)	W	-(-5kms)	-(5-10kms)	BS
102	Periyapagandai	447.95	977 (209)	P (1)	-(10+kms)	W	-(-5kms)	-(5-10kms)	BS
103	Meiyanur	404.82	2,375 (385)	P (1) M (1)	-(10+kms)	W	-(-5kms)	-(5-10kms)	BS
104	Arasambattu	265.32	630 (112)	P (1)	-(10+kms)	W	PO	-(5-10kms)	-(-5kms)
105	Viriyur	406.70	3,906 (728)	P (1) M (1)	-(10+kms)	W	PO	-(5-10kms)	BS
106	Sellakkakuppam	82.72			Uninhabited				
107	Timmanandal	104.80	244 (41)	P (1)	-(-5kms)	W	PO	-(-5kms)	-(-5kms)
108	Arur	198.83	1,113 (245)	P (1)	-(-5kms)	W	PO	-(-5kms)	BS
109	Kidangudaiyambattu ..	193.74	412 (86)	P (1)	-(-5kms)	W	PO	-(5-10kms)	-(-5kms)
110	Siruvallur (Vada)	588.18	1,755 (374)	P (1)	-(-5kms)	W	PO	-(-5kms)	BS
111	Kattuvannanjur	694.93	2,887 (581)	P (1)	-(10+kms)	W	PO	-(-5kms)	BS
112	Poykkunam	635.41	1,966 (421)	P (1)	-(5-10kms)	W	-(-5kms)	-(5-10kms)	-(-5kms)
113	Sellampattu	808.87	2,138 (446)	P (1) M(1) H (1)	-(10+kms)	W	PO	-(10+kms)	BS
114	Eduttavainattam	1,246.83	5,069 (1,098)	P (1) M(1)	-(5-10kms)	W	PO	-(10+kms)	BS
115	Karai R.F.	696.35	219 (45)	-(-5kms)	-(5-10kms)	W	-(5-10kms)	-(10+kms)	-(10+kms)
116	Karuvelampadi (P)	2,182.17	1,097 (238)	-(-5kms)	-(-5kms)	S	-(5-10kms)	-(10+kms)	-(5-10kms)
117	Nochchimedu (P)	561.88	269 (61)	-(-5kms)	-(-5kms)	S	-(-5kms)	-(10+kms)	-(-5kms)
118	Mavadipattu	921.77	615 (123)	P (1)	-(-5kms)	S	-(-5kms)	-(10+kms)	-(-5kms)
119	Kariyalur (P)	955.70	975 (187)	P (1)	-(-5kms)	W	PO	-(10+kms)	-(-5kms)
120	Mozhipattu	676.44	504 (106)	-(5-10kms)	-(5-10kms)	S,W	-(5-10kms)	-(10+kms)	-(-5kms)
121	Vellimalai (P)	1,081.42	458 (109)	P (1)	-(5-10kms)	T	PO	-(10+kms	BS
122	Valappadi (P)	1,578.60	727 (160)	P (1)	-(5-10kms)	W	-(-5kms)	-(10+kms)	-(-5kms)
123	Kondiyanatham	1,561.00	337 (75)	-(5-10kms)	-(5-10kms)	S	-(5-10kms)	-(10+kms)	-(5-10kms)
124	Parigam R.F.	520.48	75 (15)	-(5-10kms)	-(10+kms)	W	-(10+kms)	-(10+kms)	-(5-10kms)
125	Mammalai	505.48	2,562 (506)	P(1)	-(5-10kms)	W	-(-5kms	-(10+kms)	BS
126	Karadichittur	1,505.88	6,453 (1,299)	P (1) M (1)	-(5-10kms)	W	PO	-(10+kms)	BS
127	Seshasamudram	437.86	2,419 (537)	P (1)	-(5-10kms)	W, T	PO	-(5-10kms)	BS
128	Nedumanur	720.14	2,629 (551)	P (1) M(1)	-(-5kms)	W	PO	-(-5kms)	BS

VILLAGE DIRECTORY

AMENITIES AND LAND USE

5. KALLAKKURICHCHI TALUK.

Location code number.	Name of Village.	Approach to village	Nearest town and distance (in kms.).	Power supply.	Staple food.	Land use (i.e. area under different types of land use in hectares rounded upto two decimal places.) Forest.	Irrigated by source.	Un-irrigated.	Cultu-rable-waste (including Gaucher and groves).	Area not available for culti-vation.	Remarks any including Place of religious historical or archaeolo-gical. interest.
(1)	(2)	(11)	(12)	(13)	(14)	(15)	(16)	(17)	(18)	(19)	(20)
85	Kusappadi	PR	Kallakkurichchi (25)	EA	Rice and Millets	..	T 284.00 TK 284.00	359.00	37.00	289.97	N5
86	Sembarambattu ..	PR	Kallakkurichchi (21)	EA	Rice and Millets.	..	T 49.00 TK 49.00	138.00	..	204.53	N7
87	Tyagarajapuram ..	KR	Kallakkurichchi (22)	EA	Rice and Millets.	..	T 105.00 TK 105.00	40.00	22.00	121.72	N2
88	Sankarapuram ..	PR	Kallakkurichchi (18)	EA	Rice and Millets.	..	T 69.00 TK 69.00	100.00	2.00	83.59	N25,T4
89	Saundarivallippalaiyam	PR	Kallakkurichchi (22)	EA	Rice and Millets.	..	T 82.00 TK 82.00	67.00	..	87.17	N11,T1
90	Devapandalam ..	PR	Kallakkurichchi (19)	EA	Rice and Millets	..	T 122.00 TK 122.00	22.00	..	1.20	N 13, T 2
91	Agraharapandalam	PR	Kallakkurichchi (19)	EA	Rice and Millets.	..	T 259.00 TK 259.00	108.00	17.00	59.48	N 4,T 1
92	Kulattur (I)	KR	Kallakkurichci (22)	EA	Rice and Millets.	..	T 137.00 TK 137.00	89.00	..	228.78	N 7
93	Varagur	KR	Kallakkurichchi (24)	EA	Rice and Millets.	..	T 40.00 TK 40.00	74.00	4.00	67.02	N 3
94	Kaduvanur R.F. ..					Uninhabited.					
95	Ariyalur	PR	Kallakkurichchi (28)	EA	Rice and Millets.	..	T 64.00 TK 64.00	235.00	10.00	190.65	N 7, T 2
96	Endal	PR	Tirukkoyilur (26)	EA	Rice and Millets.	..	T 48.00 TK 48.00	119.00	2.00	63.06	N 10
97	Marur	PR	Kallakkurichchi (34)	EA	Rice and Millets.	..	T 239.00 TK 239.00	389.00	32.00	207.18	N5, T2
98	Gudalur	PR	Tirukkoyilur (22)	EA	Rice and Millets.	..	T 255.00 TK 255.00	498.00	57.00	59.35	N 5
99	Aviriyur	PR	Tirukkoyilur (24)	EA	Rice and Millets.	..	T 150.00 TK 150.00	188.00	51.00	126.75	N 3
100	Porppalampattu ..	PR	Tirukkoyilur (21)	EA	Rice and Millets.	..	T 30.00 TK 30.00	188.00	..	44.52	N 5
101	Yal	KR	Tirukkoyilur (29)	EA	Rice and Millets.	..	T 59.00 TK 59.00	333.00	..	121.31	N 7, T 1
102	Periyapagandai ..	PR	Tirukkoyilur (27)	EA	Rice and Millets.	..	T 52.00 TK 52.00	297.00	..	98.95	N 5
103	Meiyanur	PR	Tirukkoyilur (32)	EA	Rice and Millets.	..	T 28.00 TK 28.00	307.00	..	69.82	N 5
104	Arasambattu ..	KR	Kallakkurichchi (22)	EA	Rice and Millets.	..	T 51.00 TK 51.00	130.00	15.00	69.32	N 8
105	Viriyur	PR	Kallakkurichchi (22)	EA	Rice and Millets.	..	T 94.00 TK 94.00	186.00	18.00	108.70	N9, T 1
106	Sellakkakuppam ..	PR					Uninhabited				
107	Timmanandal ..	KR	Kallakkurichchi (22)	EA	Rice and Millets.	..	T 29.00 TK 29.00	25.00	1.00	49.80	N 8
108	Arur	PR	Kallakkurichchi (21)	EA	Rice and Millets	..	T 47.00 TK 47.00	74.00	1.00	76.83	N 7
109	Kidangudaiyambattu	KR	Kallakkurichchi (21)	EA	Rice and Millets.	..	T 88.00 TK 88.00	30.00	14.00	61.74	N 6
110	Siruvallur (Vada) ..	KR	Kallakkurichchi (19)	EA	Rice nnd Millets	..	T 257.00 TK 257.00	142.00	93.00	96.18	N 5
111	Kattuvannanjur ..	PR	Kallakkurichchi (18)	EA	Rice and Millets.	..	T 173.00 TK 173.00	249.00	10.00	262.93	N 4
112	Poykkunam	KR	Kallakkurichchi (19)	EA	Rice and Millets.	..	T 52.00 TK 52.00	164.00	..	419.41	N 1
113	Sellampattu	PR	Kallakkurichchi (22)	EA	Rice and Millets.	..	T 219.00 TK 219.00	280.00	158.00	151.87	N 4
114	Bduttavainattam ..	PR	Kallakkurichchi (18)	EA	Rice and Millets.	..	T 28.00 TK 28.00	606.00	458.00	154.83	N 8, T 2
115	Kanai R.F.	KR	Kallakkurichchi (20)	EA	Rice and Millets.	696.35	..	..	..	..	..
116	Karuvelampadi (P) ..	KR	Kallakkurichchi (24)	..	Rice and Millets.	..	T 4.74 TK.. 4.74	194.47	112.86	1,870.10	..
117	Nochchimedu (P) ..	KR	Kallakkurichchi (28)	..	Millets		..	41.66	2.46	517.76	..
118	Mavadipattu	KR	Kallakkurichchi (30)	..	Millets	..	..	186.73	13.73	721.31	.
119	Kariyalur (P) ..	KR	Kallakkurichchi (34)	ED	Millets.	..	T 2.75 TK 2.75	261.54	31.04	660.37	..
120	Mozhipattu	KR	Kallakkurichchi (30)	..	Millets.	..	T 18.14 TK 18.14	83.71	6.55	568.04	..
121	Vellimalai (P) ..	PR	Kallakk richchi (28)	ED	Millets.	..	T 27.37 TK 27.37	206.26	38.01	809.78	..
122	Valappadi (P) ..	KR	Kallakkurichchi (25)	..	Millets.	..	T 1.70 TK 1.70	178.00	17.65	1,381.25	..
123	Kondiyanatham ..	KR	Kallakkurichchi (24)	..	Millets.	..	T 4.10 TK 4.10	132.95	2.00	1,421.95	..
124	Parigam R.F. ..	KR	Kallakkurichchi (25)	..	Millets.	520.48	..	..	..		.
125	Manmalai	PR	Kallakkurichchi (20)	EA	Rice and Millets	..	T 69.00 TK 69.00	343.00	28.00	166.48	N 4
126	Karadichittur ..	PR	Kallakkurichchi (18)	EA	Rice and Millets.	..	T 1,123.00 TK 1,123.00	204.00	40.00	138.88	N 12, T 1
127	Seshasamudram ..	PR	Kallakkurichchi (16)	EA	Rice and Millets.	..	T 131.00 TK 131.00	161.00	7.00	138.86	N 8
128	Nedumanur	KR	Kallakkurichchi (15)	EA	Rice and Millets.	..	T 123.00 TK 123.00	350.00	61.00	186.14	N 6

VILLAGE DIRECTORY

AMENITIES AND LAND USE

5. KALLAKKURICHCHI TALUK.

Amenities available (if not available within the village, a dash (—) is shown in the column and next to it in brackets, the distance in broad ranges viz., —5 kms. 5—10 kms. and 10 +kms. of the nearest place where the facility is available is given).

Location code number.	Name of Village.	Total area of the village (in hectares).	Total population and number of households.	Educational.	Medical.	Drinking water (potable).	Post and Telegraph	Day or days of the market/hat, if any.	Communications (Bus stop, Railway station, Waterway.)
(1)	(2)	(3)	(4)	(5)	(6)	(7)	(8)	(9)	(10)
129	Cholambattu	878.21	2,648 (561)	P(1) M(1)	—(—5kms)	W	PO	—(5–10kms)	BS
130	Chettiyandal (Vada) ..	452.69	1,263 (236)	P (1)	—(5–10kms)	W	PO	(5–10kms)	BS
131	Ramrajapuram	221.11	878 (174)	P (1)	—(5–10kms)	W	—(—5kms)	—(5–10kms)	BS
132	Manjaputtur	383.04	1,801 (402)	P (1) M (1)	—(5–10kms)	W	PO	—(5–10kms)	BS
133	Valaiyambattu	301.42	928 (194)	P (1)	—(10+kms)	W	PO	—(5–10kms)	BS
134	Palaiyanur	298.44	1,860 (378)	P (1)	—(5–10kms)	W	—(—5kms)	—(5–10kms)	BS
135	Melpalangur R.F.	1,319.22				Uninhabited			
136	Melpalangur	470.93	1,511 (320)	P (1) M (1)	—(10+kms)	W	PO	—(10+kms)	—(5–10kms)
137	Nurolai	358.42	1,037 (191)	P (1)	—(10+kms)	W	PO	—(5–10kms)	BS
138	Kilpadi	584.53	1,894 (379)	P (1)	—(—5kms)	W	—(—5kms)	—(5–10kms)	BS
139	Pasar	1,381.47	3,244 (659)	P (2)	—(10+kms)	W	PO	—(5–10kms)	BS
140	Munivalai	440.11	1,632 (336)	P (1)	—(10+kms)	W	PO	—(5–10kms)	BS
141	Piravadaiyambattu	121.72	1,085 (210)	P (1)	—(10+kms)	W	—(—5kms)	—(5–10kms)	BS
142	Alliyabadu	488.04	207 (43)	P (1)	—(10+kms)	W	—(—5kms)	—(5–10kms)	BS
143	Mandagappadi	346.63	1,394 (267)	P (1)	—(10+kms)	W	PO	—(10+kms)	BS
144	Muttiyam	294.14	646 (146)	P (1)	—(10+kms)	W	—(—5kms)	—(10+kms)	BS
145	Vengilam	346.37	837 (172)	P (1)	—(10+kms)	W	—(—5kms)	—(10+kms)	BS
146	Pavandur	341.03	798 (160)	P (2)	—(—5kms)	W	—(—5kms)	—(5–10kms)	BS
147	Sattaputtur	414.20	1,395 (282)	P (1)	—(—5kms)	W	PO	—(5–10kms)	BS
148	Peral	379.50	881 (158)	P (1)	—(5–10kms)	W	—(—5kms)	—(5–10kms)	BS
149	Chittal	260.33	1,026 (176)	P (1)	—(—5kms)	W	—(—5kms)	—(5–10kms)	BS
150	Chittal (RF) ..	614.29		Uninhabited					
151	Chitterippattu ..	350.95	626 (131)	P(1) M(1)	—(10+Kms.)	W	—(—5Kms.)	—(5—10Kms.)	BS
152	Palaiyasiruvangur ..	931.29	2,494 (484)	P(2)	—(5—10Kms)	TW	PO	—(5—10Kms.)	BS
153	Kallerikuppam ..	236.34	437 (91)	P(1)	—(5—10Kms)	W	PO	—(5—10Kms.)	—(—5Kms.)
154	Kilpattu ..	223.13	946 (203)	P(1)	—(5—10Kms)	W	PO	—(5—10Kms.)	—(—5Kms.)
155	Melpattu ..	408.24	1,296 (256)	P(1)	—(10+Kms)	W	PO	—(5—10Kms.)	—(—5Kms.)
156	Paramanattam ..	565.63	659 (116)	P(1)	—(5—10Kms)	W	—(—5Kms)	—(5—10Kms.)	BS
157	Murarbadu ..	328.33	2,077 (440)	P(2) M(1) H(1)	—(5—10Kms)	W	PO	—(5—10Kms.)	BS
158	Tavadippattu ..	377.08	1,502 (267)	P(1)	—(5–10kms)	W	—(5—10kms)	—(10+kms)	—(—5kms)
159	Palarambattu	267.62	1,529 (322)	P(1)	—(—5kms)	W	—(—5kms)	—(10+kms)	BS
160	Mattur	816.07	3,895 (895)	P(1), M(1)	—(—5kms)	W	PO	—(10+kms)	BS
161	Vadakkanandal	1,173.92	8,588 (1,827)	P(3), M(1) H(1)	RP(1)	W, R	PO Phone	—(10+kms)	BS
162	Parigam	867.10	2,417 (502)	P(2)	—(—5kms)	W	—(—5kms)	—(10+kms)	BS
163	Malliampadi	1,716.88	1,059 (239)	P(2)	—(10+kms)	R	PO	—(10+kms)	—(5—10kms)
164	Kandikkal	1,927.81	1,464 (288)	P(1)	—(10+kms)	W	—(—5kms)	—(10+kms)	—(—5kms)
165	Vanniyur	695.16	442 (97)	—(—5kms)	—(5—10kms)	S	—(5—10kms)	—(5—10kms)	—(5—10kms)
166	Arampundi (P)	703.79	721 (130)	P(2)	—(—5kms)	W	—(—5kms)	—(—5kms)	—(—5kms)
167	Uppur (P)	842.41	261 (55)	P(1)	—(5—10kms)	W	—(—5kms)	—(5—10kms)	—(5—10kms)
168	Erukkambattu	591.34	332 (81)	—(—5kms)	—(10+kms)	R	—(—5kms)	—(10+kms)	—(5—10kms)
169	Vandagappadi (P)	803.93	590 (129)	P(1)	—(5—10kms)	R	PO	—(10+kms)	—(5—10kms)
170	Todarippattu (P)	1,091.70	645 (131)	P(1)	—(10+kms)	R	—(—5kms)	—(10+kms)	—(5—10kms)
171	Mondiyur	1,995.27	890 (181)	P(1)	—(10+kms)	W	PO	—(10+kms)	—(5—10kms)

VILLAGE DIRECTORY.

AMENITIES AND LAND USE.

5. KALLAKKURICHCHI TALUK.

Amenities available (if not available within the village, a dash (—) is shown in the column and next to it in brackets, the distance in broad ranges viz., —5 kms. 5—10 kms. and 10 + kms. of the nearest place where the facility is available is given).

Location code number.	Name of Village	Total area of the village (in hectares).	Total population. and number. of households.	Educational.	Medical.	Drinking water (potable).	Post and Telegraph.	Day or days of the market, hat, if any.	Communications (Bus stop, Railway station, Waterway.)
(1)	(2)	(3)	(4)	(5)	(6)	(7)	(8)	(9)	(10)
172	Pottiyam (P)	1,325.38	1,001 (231)	P(1)	—(10+kms)	R	PO	—(—5kms)	—(—5kms)
173	Kachchirayapalayam ..	1,251.96	7,024 (1,498)	P(2), M(1), H(1)	PHC(1)	W, R	PO, Phone	—(10+kms)	BS
174	Madavachcheri	827.97	3,561 (777)	P(1)	—(—5kms)	W	PO	—(10+kms)	BS
175	Tirukkanangur	570.89	1,091 (243)	P(1)	—(5—10kms)	W	—(—5kms)	—(10+kms)	—(—5kms)
176	Sembarambattu	221.47	618 (139)	P(1)	—(5—10kms)	W	—(—5kms)	—(—5kms)	—(—5kms)
177	Alattur	1,888.09	3,861 (828)	P(4), M(1)	RP(1)	W, T	PO	—(10+kms)	BS
178	Neyvanattam	360.06	719 (157)	—(10+kms)	—(10+kms)	R	—(10+kms)	—(10+kms)	BS
179	Agarakottalam	287.86	1,621 (310)	P(1)	—(—5kms)	W	PO	—(10+kms)	BS
180	Anaikkaraikottalam ..	290.13	648 (115)	P(1)	—(—5kms)	W	PO	—(10+kms)	BS
181	Sulankurichchi	734.43	3,618 (683)	P(3)	RP(1)	W	PO	—(10+kms)	BS
182	Pallippattu	496.41	1,287 (274)	P(1)	—(5—10kms)	W	—(—5kms)	—(5—10kms)	BS
183	Velanandal	275.96	829 (184)	P(1)	—(5—10kms)	W	—(—5kms)	—(5—10kms)	BS
184	Chitterippattu R.F.	169.20	74 (14)	—(5—10kms)	—(5—10kms)	W	—(5—10kms)	—(5—10kms)	—(5—10kms)
185	Pilamedu (Peelameedu)	493.61	1,554 (335)	P(1)	—(—5kms)	W	PO	—(5—10kms)	BS
186	Rishivandiyam R.F. ..	1,345.17	10 (2)	—(10+kms)	—(10+kms)	W	—(10+kms)	—(10+kms)	—(10+kms)
187	Rishivandiyam ..	700.53	5,523 (1,127)	P(5), M(1) H(1), PUC(1).	PHC(1) RP(1).	W, T	PO	—(5—10kms)	BS
188	Andiyur	438.81	1.012 (242)	P(1),	—(5—10kms)	W	—(5—10kms)	—(5—10kms)	BS
189	Andiyur R.F.	1,200.65			Uninhabited				
190	Kunniyur	499.82	1,095 (232)	P(1), M(1)	—(5—10kms)	W	—(5—10kms)	—(5—10kms)	BS
191	Melvali	600.14	812 (138)	P(1)	—(10+kms)	W	—(—5kms)	—(5—10kms)	BS
192	Kunjaram R.F.	155.10			Uninhabited				
193	Tennerikuppam .. .	142.42	353 (68)	P(1)	—(10+kms)	W	—(—5kms)	—(5—10kms)	BS
194	Timmalai	394.87	1,369 (282)	P(1)	—(10+kms)	W	PO	—(5—10kms)	BS
195	Periyamambattu	283.22	7.548 (1,503)	P(1), M(1), H(1)	HC(1), RP(1)	T	PTO Phone	Saturday	—(5—10kms)
196	Udaiyamambattu	231.15	1,048 (216)	P(1)	—(—5kms)	W	—(—5kms)	—(—5kms)	BS
197	Torasalur (Vada)	856.48	2,856 (606)	P(2)	H(1)	W	PO Phone	—(—5kms)	BS
198	Kalaiyanallur	626.81	1,187 (251)	P(1)	—(—5kms)	W	—(—5kms)	—(5—10kms)	BS
199	Pallagachcheri	1,040.59	2,765 (542)	P(3), M(1),	—(5—10kms)	W	PO	—(5—10kms)	BS
200	Tandalai	1,073.43	2,997 (615)	P(2), M(1),	—(5—10kms)	W, T	PO	—(10+kms)	BS
201	Vaniyandal	249.18	1,001 (190)	P(1)	—(—5kms)	W	PO	—(10+kms)	BS
202	Ariyaperumanur	561.40	2,668 (495)	P(2), M(1)	—(—5kms)	W	—(5—10kms)	—(10+kms)	BS
203	Siruvangur	1,103.37	4,915 (922)	P(1)	—(—5kms)	W	PO	—(10+kms)	—(—5kms)
204	Vannanjur	123.53	1,027 (209)	P(1)	—(—5kms)	W	—(—5kms)	—(10+kms)	BS
205	Somandarkudi	219.26	1,264 (290)	P(2), M(1), H(1)	MCW(1)	W	PO	—(10+kms)	BS
206	Mamanandal	184.15	1,669 (337)	P(1)	—(—5kms)	W	PO	—(10+kms)	BS
207	Sadaiyampattu	518.98	1,089 (223)	P(1)	—(—5kms)	W, R	PO	—(10+kms)	—(—5kms)
208	Mokur	567.37	1,741 (329)	P(2)	—(—5kms)	W	—(—5kms)	—(10+kms)	BS
209	Alambalam (Kallakurichchi)	300.60	1,825 (397)	P(1)	—(5—10kms)	W	PO	—(10+kms)	BS
210	Sembadakurichi	208.91	1,094 (229)	P(1)	—(5—10kms)	W	—(—5kms)	—(10+kms)	—(—5kms)
211	Eruvaypattanam	626.73	1,297 (305)	P(1)	—(—5kms)	W, R	PO	—(10+kms)	BS
212	Mattigaikurichchi	446.13	1,152 (254)	P(1)	—(5—10kms)	W, R	—(—5kms)	—(10+kms)	BS
213	Kadattur	727.47	1,624 (358)	P(1)	—(5—10kms)	W	PO	—(10+kms)	BS
214	Padarampallam (I)	128.79	123 (23)	—(5—10kms)	—(5—10kms)	W	—(—5kms)	—(10+kms)	BS

VILLAGE DIRECTORY.

AMENITIES AND LAND USE.

5. KALLAKKURICHCHI TALUK.

Location code number.	Name of village.	Approach to village.	Nearest town and distance (in kms.).	Power supply.	Staple food.	Land use (i.e. area under different types of land use in hectares rounded upto two decimal places.) Forest.	Irrigated by source.	Un-irrigated.	Cultu-rable waste (including Gaucher and groves).	Area not available for culti-vation.	Remarks. including any place of religious historical or archaeolo-gical. interest.
(1)	(2)	(11)	(12)	(13)	(14)	(15)	(16)	(17)	(18)	(19)	(20)
129	Cholambattu ..	KR	Kallakkurichchi (13)	EA	Rice and Millets	..	T 166.00 TK 166.00	355.00	306.00	51.21	N 12, T 2
130	Chettiyandal (Vada)	KR	Kallakkurichchi (16)	EA	Rice and Millets	..	T 24.00 TK 24.00	22.00	..	406.69	N 7
131	Ramrajapuram ..	PR	Kallakkurichchi (18).	EA	Rice and Millets.	..	T 86.00 TK 86.00	82.00	8.00	45.11	N 5
132	Manjaputtur ..	KR	Kallakkurichchi (14)	EA	Rice and Millets.	..	T 49.00 TK 49.00	251.00	..	83.04	N 4
133	Valaiyambattu ..	KR	Kallakkurichchi (15)	EA	Rice and Millets.	..	T 37.00 TK 37.00	120.00	..	144.42	N 7
134	Palaiyanur ..	KR	Kallakkurichchi (15)	EA	Rice and Millets.	..	T 53.00 TK 53.00	132.00	16.00	97.44	N 6
135	Melpalangur R.F. ..						Uninhabited				
136	Melpalangur ..	KR	Kallakkurichchi (20)	EA	Rice and Millets.	..	T 56.00 TK 56.00	291.00	..	123.93	N 3
137	Nurolai	KR	Tirukkoyilur (34)	EA	Rice and Millets.	..	T 40.00 TK 40.00	213.00	..	105.42	N 3
138	Kilpadi	PR	Tirukkoyilur (35)	EA	Rice and Millets.	..	T 58.00 TK 58.00	413.00	1.00	112.53	N 10
139	Pasar	KR	Tirukkoyilur (24)	EA	Rice and Millets.	..	T 192.00 TK 192.00	744.00	..	445.47	N 8
140	Munivalai	KR	Tirukkoyilur (27)	EA	Rice and Millets.	..	T 65.00 TK 65.00	178.00	1.00	196.11	N 10, T 1
141	Piravadaiyambattu ..	PR	Tirukkoyilur (26)	EA	Rice and Millets.	..	T 20.00 TK 20.00	7.00	..	94.72	N 5
142	Alliyabadu	PR	Tirukkoyilur (22)	EA	Rice and Millets.	..	T 26.00 TK 26.00	252.00	1.00	209.04	N 5
143	Mandagappadi ..	KR	Tirukkoyilur (21)	EA	Rice and Millets.	..	T 34.00 TK 34.00	251.00	..	61.63	N 10
144	Muttiyam	KR	Tirukkoyilur (21)	EA	Rice and Millets.	..	T 22.00 TK 22.00	22.00	..	250.14	N 6
145	Vengilam	PR	Tirukkoyilur (21)	EA	Rice and Millets.	..	T 66.00 TK 66.00	202.00	..	78.37	N 5
146	Pavandur	KR	Tirukkoyilur (29)	EA	Rice and Millets.	..	T 35.00 TK 35.00	186.00 ..	2.00	118.03	N 5
147	Sattaputtur	KR	Tirukkoyilur (30)	EA	Rice and Millets.	..	T 54.00 TK 54.00	250.00	..	110.20	N 5
148	Peral	KR	Tirukkoyilur (30)	EA	Rice and Millets.	..	T 65.00 TK 65.00	276.00	1.00	37.50	N 5
149	Chittal	KR	Tirukkoyilur (35)	EA	Rice and Millets.	..	T 21.00 TK 21.00	186.00	..	53.33	N 5, T 1
150	Chittal R.F.				Uninhabited						
151	Chitteripattu	KR	Kallakkurichchi (16)	EA	Rice and Millets	..	T 67.00 TK 67.00	119.00	4.00	160.95	N-4
152	Palaiyasiruvangur ..	KR	Kallakkurichchi (8)	EA	Rice and Millets.	..	T 76.00 TK 76.00	670.00	..	185.29	N-7
153	Kallerikuppam ..	KR	Kallakkurichchi (13)	EA	Rice and Millets.	..	T 14.00 TK 14.00	153.00	2.00	67.34	N-2
154	Kilpattu	KR	Kallakkurichchi (14)	EA	Rice and Millets.	..	T 102.00 TK 102.00	61.00	17.00	43.13	N-6
155	Melpattu	KR	Kallakkurichchi (11)	EA	Rice and Millets.	..	T 109.00 TK 109.00	134.00	37.00	128.24	N-3
156	Paramanattam ..	KR	Kallakkurichchi (10)	EA	Rice and Millets.	..	T 64.00 TK 64.00	306.00	3.00	192.63	N-12
157	Murarbadu	KR	Kallakkurichchi (10)	EA	Rice and Millets.	..	T 64.00 TK 64.00	151.00	4.00	109.33	N-14
158	Tavadippattu ..	KR	Kallakkurichchi (15)	EA	Rice and Millets.	..	T 86.00 TK 86.00	162.00	44.00	85.08	N-7
159	Palarambattu ..	PR	Kallakkurichchi (16)	EA	Rice and Millets.	..	T 85.00 TK 85.00	125.00	39.00	18.62	N-8
160	Mattur	PR	Kallakkurichchi (14)	EA	Rice and Millets.	..	T 375.00 TK 375.00	283.00	121.00	37.07	N-8, T-1.
161	Vadakkanandal ..	PR	Kallakkurichchi (13)	EA	Rice and Millets.	..	T 283.00 TK 283.00	635.00	16.00	239.92	N-15,T-2
162	Parigam	PR	Kallakkurichchi (13)	..	Millets	..	T 17.00 TK 17.00	311.00	404.00	135.10	N-4
163	Malliampadi	KR	Kallakkurichchi (25)	..	Millets	..	T 2.18 TK 2.18	440.00	21.16	1,253.54	..
164	Kandikolai	KR	Kallakkurichchi (28)	..	Millets	..	..	296.20	23.41	1,608.20	..
165	Vanniyur	KR	Kallakkurichchi (33)	..	Millets	..	T 8.09 TK 8.09	137.12	20.50	529.45	.
166	Arampundi (P) ..	KR	Kallakkurichchi (38)	..	Millets	..	T 0.16 TK 0.16	103.72	5.36	594.55	.
167	Uppur (P)	KR	Kallakkurichchi (36)	..	Millets	..	T 8.68 TK 8.68	110.34	32.15	691.24	.
168	Arukkambattu ..	KR	Kallakkurichchi (33)	..	Millets	..	T 1.33 TK 1.33	97.81	4.32	487.88	.
169	Vandagappadi (P) ..	KR	Kallakkurichchi (29)	..	Millets	..	T 0.71 TK 0.71	125.90	1.56	675.76	..
170	Todarippattu (P) ..	KR	Kallakkurichchi (26)	..	Millets	..	..	200.97	0.72	890.01	..
171	Mondiyur	KR	Kallakkurichchi (23)	..	Millets	..	T 3.26 TK 3.26	205.46	40.53	1,746.02	

VILLAGE DIRECTORY

AMENITIES AND LAND USE

5. KALLAKKURICHCHI TALUK.

Location code number.	Name of Village.	Approach to village.	Nearest town and distance (in kms.).	Power supply.	Staple food.	Land use (i.e. area under different types of land use in hectares rounded upto two decimal places.) Forest.	Irrigated by source.	Un-irrigated.	Culturable waste (including Gaucher and groves.)	Area not available for cultivation.	Remarks including any Place of religious historical or archaeological interest.
(1)	(2)	(11)	(12)	(13)	(14)	(15)	(16)	(17)	(18)	(19)	(20)
172	Pottiyam (P)	KR	Kallakkurichchi (20)	..	Millets	..	T 41.55 TK 41.55	321.65	5.02	957.16	..
173	Kachchirayapalayam	PR	Kallakkurichchi (8)	EA	Rice and Millets	..	T 323.00 TK 323.00	647.00	20.00	261.96	N-20, T-4
174	Madavachcheri ..	PR	Kallakkurichchi (13)	EA	Rice and Millets.	..	T 170.00 TK 170.00	545.00	28.00	84.97	N 6, T 2.
175	Tirukkanangur ..	PR	Kallakkurichchi (11)	EA	Rice and Millets.	..	T 31.00 TK 31.00	308.00	6.00	225.89	N 6, T 1.
176	Sembarambattu ..	KR	Kallakkurichchi (10)	EA	Rice and Millets.	..	T 53.00 TK 53.00	89.00	12.00	67.47	N 4
177	Alattur	PR	Kallakkurichchi (8)	EA	Rice and Millets.	..	T 214.00 TK 214.00	990.00	30.00	654.09	N-19 T-1
178	Neyvanattam	PR	Kallakkurichchi (9)	EA	Rice and Millets.	..	Manimuthar Dam Water Spread Area.				
179	Agarakottalam .	PR	Kallakkurichchi (10)	EA	Rice	..	T 21.00 TK 21.00	80.00	24.00	162.86	N-4
180	Anaikkaraikottalam..	PR	Kallakkurichchi (10)	EA	Rice and Millets.	..	T 37.00 TK 37.00	21.00	28.00	204.13	N-2
181	Sulankurichchi ..	KR	Kallakkurichchi (8)	EA	Rice and Millets.	..	T 119.00 TK 119.00	284.00	..	331.43	N-10, T-1
182	Pallipattu	KR	Kallakkurichchi (10)	EA	Rice and Millets.	..	T 125.00 TK 125.00	148.00	2.00	221.41	N-5
183	Velanandal	KR	Kallakkurichchi (12)	EA	Rice and Millets	..	T 97.00 TK 97.00	125.00	1.00	52.96	N-5
184	Chitterippattu R.F.	KR	Kallakkurichchi (15)	..	Rice and Millets.	169.20	..	..	..	..	..
185	Pilamedu .. .. (Peelamedu)	PR	Kallakkurichchi (19)	EA	Rice and Millets.	..	T 27.00 TK 27.00	368.00	..	98.61	N-5
186	Rishivandiyam R.F.	KR	Kallakkurichchi (22)	..	Rice and Millets.	1,345.17	..	..	..	..	..
187	Rishivandiyam ..	PR	Tirukkkoyilur (29)	EA	Rice and Millets.	..	T 76.00 TK 76.00	442.00	..	182.53	N-15, T-1
188	Andiyur	KR	Kallakkurichchi (22)	EA	Rice and Millets.	..	T 52.00 TK 52.00	116.00	..	270.81	N-4
190	Kunniyur	KR	Kallakkurichchi (21)	EA	Rice and Millets.	..	T 48.00 TK 48.00	321.00	..	130.82	N-6
191	Melvali	KR	Kallakkurichchi (21)	EA	Rice and Millets.	..	T 19.00 TK 19.00	565.00	..	16.14	N-4
192	Kunjaram R.F.						Uninhabited				
193	Tennerikuppam ..	KR	Kallakkurichchi (23)	EA	Rice and Millets.	..	T 15.00 TK 15.00	88.00	..	39.42	N-7
194	Timmalai	KR	Kallakkurichchi (22)	EA	Rice and Millets.	..	T 69.00 TK 69.00	228.00	..	97.87	N-9, T-1.
195	Periyamambattu ..	PR	Kallakkurichchi (8)	EA	Rice and Millets.	..	T 90.00 TK 90.00	45.00	58.00	90.22	N-6
196	Udaiyamampattu ..	PR	Kallakkurichchi (18)	EA	Rice and Millets.	..	T 75.00 TK 75.00	90.00	28.00	38.15	N-7, T-1
197	Torasalur (Vada) ..	PR	Kallakkurichchi (18)	EA	Rice and Millets.	..	T 82.00 TK 82.00	591.00	--	183.48	N-6
198	Kalaiyanallur ..	KR	Kallakkurichchi (19)	EA	Rice and Millets.	..	T 52.00 TK 52.00	433.00	..	141.81	N-5
199	Pallagachcheri ..	KR	Kallakkurichchi (20)	EA	Rice and Millets.	..	T 192.00 TK 192.00	561.00	6.00	281.59	N-7
200	Tandalai	PR	Kallakkurichchi (8)	EA	Rice and Millets.	..	T 136.00 TK 136.00	460.00	48.00	429.43	N-8
201	Vaniyandal	PR	Kallakkurichchi (11)	EA	Rice and Millets.	..	T 31.00 TK 31.00	111.00	6.00	101.18	N-4
202	Ariyaperumanur ..	PR	Kallakkurichchi (5)	EA	Rice and Millets.	..	T 60.00 TK 60.00	279.00	1.00	221.40	N-10, T-2
203	Siruvangur	PR	Kallakkurichchi (3)	EA	Rice and Millets.	..	T 88.00 TK 88.00	68.00	1.00	946.37	..
204	Vannanjur	PR	Kallakkurichchi (5)	EA	Rice and Millets.	..	T 51.00 TK 51.00	48.00	4.00	20.53	N-7, T-1
205	Somandarkudi ..	PR	Kallakkurichchi (8)	EA	Rice and Millets.	..	T 61.00 TK 61.00	105.00	6.00	47.26	N-17, T-2
206	Mamanandal ..	PR	Kallakkurichchi (2)	EA	Rice and Millets.	..	T 88.00 TK 88.00	68.00	1.00	27.15	N-8
207	Sadaiyampattu ..	KR	Kallakkurichchi (4)	EA	Rice and Millets.	..	T 33.00 TK 33.00	323.00	10.00	152.98	N-7
208	Mokur	PR	Kallakkurichchi (3)	EA	Rice and Millets.	..	T 98.00 TK 98.00	335.00	44.00	90.37	N-4
209	Alambalam .. .. (Kallakkurichi)	PR	Kallakkurichchi (9)	EA	Rice and Millets.	..	T 81.00 TK 81.00	99.00	40.00	80.60	N-4, T-1
210	Sembadakurichchi ..	KR	Kalakkurichchi (11)	EA	Rice and Millets.	..	T 106.00 Tk 106.00	91.00	2.00	9.91	N-6
211	Eruvayyattanam ..	PR	Kallakkurichchi (10)	EA	Rice and Millets.	..	T 199.00 TK 199.00	205.00	200.00	22.73	N-6
212	Mattigaikurichchi	KR	Kallakkurichchi (7)	EA	Rice and Millets.	..	T 36.00 TK 36.00	231.00	40.00	139.13	N-9
213	Kadattur	PR	Kakllakkurichchi (9)	EA	Rice and Millets.	..	T 84.00 TK 84.00	405.00	53.00	185.47	N-4
214	Padarampallam (I) ..	PR	Kallakkurichchi (11)	EA	Rice and Millets.	..	T 24.00 TK 24.00	81.00	8.00	15.79	N-8

VILLAGE DIRECTORY.

AMENITIES AND LAND USE

5. KALLAKKURICHCHI TALUK.

Amenities available (if not available within the village, a dash (—) is shown in the column and next to it in brackets, the distance in broad ranges viz.,—5 kms. 5—10 kms. and 10+ kms. of the nearest place where the facility is available is given).

Location code number.	Name of Village.	Total area of the village (in hectares).	Total population and number of households.	Educational.	Medical.	Drinking water (potable).	Post and Telegraph	Day or days of the market/hat, if any	Communications (Bus stop Railway station, Waterway)
(1)	(2)	(3)	(4)	(5)	(6)	(7)	(8)	(9)	(10)
215	Tengiyanatham	400.12	2,487 (523)	P(1)	—(5—10kms)	W	PO	—(10+kms)	—(—5kms)
216	Takarai R.F.	4,817.37			Uninhabited.				
217	Naranappatti (P)	1,581.22	607 (124)	—(5—10kms)	—(10+kms)	S	—(—5kms)	—(10+kms)	—(10+kms)
218	Pachchari (P)	855.39	515 (111)	P(1)	—(10+kms)	W	—(—5kms)	—(10+kms)	(—(10+kms
219	Ezhuthur	1,298.96	452 (102)	—(5—10kms)	—(10+kms)	S	—(5—10kms)	—(10+kms)	—(10+kms)
220	Torangur	1,301.96	461 (99)	P(1)	—(10+kms)	S	—(5—10kms)	—(10+kms)	—(10+kms)
221	Varam (P)	1,949.96	833 (181)	P(1)	—(10+kms)	S	—(5—10kms)	—(10+kms)	—(10+kms)
222	Takarai	311.04	1,587 (367)	P(1)	—(5—10kms)	W	PO	—(5—10kms)	BS
223	Payittandurai	421.90	1,772 (384)	P(1) M(1)	—(5—10kms)	W, T	PO	—(10+kms)	—(—5kms)
224	Eliyattur	371.53	1,436 (288)	P(1) M(1)	—(5—10kms)	W	PO	—(10+kms)	BS
225	Nallattur	656.65	1,979 (423)	P(1)	—(5—10kms)	W	PO	—(10+kms)	BS
226	Kidiraichchandal	351.76	2,716 (590)	P(1)	—(5—10kms)	W	PO	—(10+kms)	BS
227	Karanur	386.07	1,135 (231)	P(1)	—(—5kms)	W	—(—5kms)	—(10+kms)	BS
228	Peruvangur	424.52	1,805 (355)	P(2)	—(5—10kms)	W	PO	—(10+kms)	—(—5kms)
229	Nilamangalam	533.02	2,469 (526)	P(1) M(1)	—(—5kms)	W	PO	—(10+kms)	BS
230	Madur	326.02	1,467 (334)	P(1)	—(5—10kms)	W	PO	—(10+kms)	BS
231	Viracholapuram	1,255.60	2,695 (566)	(P(1) M(1)	—(5—10kms)	R	PO	—(5—10kms)	BS
232	Pridivimangalam	1,173.88	3,069 (635)	P(1)	—(—5kms)	W	PO	—(—5kms)	BS
233	Pukkulam	356.15	1,584 (337)	P(1)	—(—5kms)	W	—(—5kms)	—(—5kms)	BS
234	Vilakkur	361.76	1,232 (262)	P(1)	—(—5kms)	W	PO	—(—5kms)	BS
235	Chinnamambattu	218.35	1,201 (262)	P(1)	—(5—10kms)	W	—(—5kms)	—(5—10kms)	—(5—10kms)
236	Valavandankuppam ..	147.05	683 (147)	P(1)	—(10+kms)	W	—(—5kms)	—(5—10kms)	BS
237	Sirunagalur	280.34	848 (188)	P(1)	—(10+kms)	W	PO	—(10+kms)	BS
238	Poraiyur	170.45	285 (54)	P(1)	—(5—10kms)	W	—(—5kms)	—(5—10kms)	BS
239	Alwarmalai R.F.	1,898.97				Uninhabited.			
240	Siruval	255.91	801 (172)	(P1)	—(5—10kms)	W	—(—5kms)	—(5—10kms)	—(5—10kms)
241	Tiyagai	516.82	901 (187)	P(1)	—(—5kms)	W	PO	—(5—10kms)	—(5—10kms)
242	Chittalur	1,298.91	3,295 (701)	P(1)	—(5—10kms)	W, R	PO	—(5—10kms)	BS
243	Virugavur	268.22	2,859 (632)	P(1)	—(10+kms)	W, R	PO	—(5—10kms)	BS
244	Mudiyanur	577.68	2,386 (559)	P(1) M(1)	RP (1)	W	PO, Phone	—(5—10kms)	BS
245	Matam	195.38	928 (196)	P(1)	—(10+kms	W, T	—(—5kms)	—(5—10kms)	BS
246	Kurur	508.99	813 (181)	P(1)	—(5—10kms)	W	—(—5kms)	—(5—10kms)	BS
247	Niramathi	423.81	1,495 (311)	P(1)	—(—5kms)	W	PO	—(5—10kms)	BS
248	Kiranur (Ten)	591.85	3,632 (803)	P(2)	—(—5kms)	W	PO	—(10+kms)	BS
249	Tachchur	485.24	1,273 (276)	P (1)	—(—5km)	W	PO	—(5—10km)	BS
250	Olagamkattan	324.39	3,236 (697)	P(1) M(1)	—(5—10kms)	W	PO	—(5—10kms)	BS
251	Thottiyam	601.16	2,903 (602)	P(2) M(1) H(1)	—(10+kms)	W	PO	—(5—10kms)	BS
252	Chettiyandal (Ten)	669.49	1,780 (351)	P(1)	—(10+kms)	W	—(—5kms)	—(5—10kms)	—(5—10kms)
253	Kallanattam	425.37	2,382 (470)	P(1)	—(10+kms)	W	—(—5kms)	—(5—10kms)	BS
254	Timmapuram	301.31	852 (182)	P(1)	—(10+kms)	W	PO	—(5—10kms)	BS
255	Pandiyankuppam	614.55	2,885 (569)	P(2) M(1) H(1)	—(5—10kms)	W	PO	—(5—10kms)	BS
256	Maravanattam	748.17	1,367 (285)	P(1)	—(5—10kms)	W	—(5—10kms)	—(5—10kms)	BS
257	Vettiperumalagaram ..	346.48	1373 (301)	P(2)	PHC(1)	W	PO	—(—5kms)	BS
258	Namasivayapuram	475.13	2,204 (471)	P(2)	—(10+kms)	W	PO	—(10+kms)	BS

VILLAGE DIRECTORY.

AMENITIES AND LAND USE

5. KALLAKKURICHCHI TALUK

Location code number.	Name of Village.	Approach to village.	Nearest town and distance (in kms.)	Power supply.	Staple food.	Land use (i.e. area under different types of land use in hectares rounded upto two decimal places). Forest.	Irrigated by source.	Un-irrigated.	Cultura ble waste (including Gaucher and groves.)	Area not available for culti-vation.	Remarks including any Place of religious, historical or archaeolo-gical interest.
(1)	(2)	(11)	(12)	(13)	(14)	(15)	(16)	(17)	(18)	(19)	(20)
215	Tengiyanattam ..	PR	Kallakkurichchi (12)	EA	Rice and Millets. ..	T TK	59.00 59.00	142.00	44.00	155.12	N9, T1
216	Takarai R.F. ..					Uninhabited.					
217	Narananappatti (P) ..	KR	Kallakkurichchi (20)	..	Millets. ..	TK	5.91 5.91	160.37	0.27	1,414.67	..
218	Pachcheri (P) ...	KR	Kallakkurichchi (23)	..	Millets. ..		..	114.02	0.19	741.18	..
219	Ezhuthur	KR	Kallakkurichchi (26)	..	Millets. ..		..	78.61	9.20	1,211.15	..
220	Torangur	KR	Kallakkurichchi (31)	..	Millets. ..		..	160.16	5.08	1,136.72	..
221	Varam (P)	KR	Kallakkurichchi (36)	..	Millets. ..	T TK	3.24 3.24	137.30	20.75	1,788.67	..
222	Takarai	KR	Kallakkurichchi (18)	EA	Rice and Millets. ..	T TK	61.00 61.00	12.00	—	238.04	N-7
223	Payittandurai ..	PR	Kallakkurichchi (11)	EA	Rice and Millets. ..	T TK	109.00 109.00	187.00	78.00	47.90	N-6
224	Eliyattur	PR	Kallakkurichchi (10)	EA	Rice and Millets ..	T TK	55.00 55.00	143.00	104.00	69.53	N-9
225	Nallattur . ..	PR	Kallakkurichchi (6)	EA	Rice and Millets ..	T TK	48.00 48.00	443.00	124.00	41.65	N12, T2
226	Kudiraichchandal ..	PR	Kallakkurichchi (6)	EA	Rice and Millets. ..	T TK	36.00 36.00	263.00	10.00	42.76	N4, T1
227	Karanur	KR	Kallakkurichchi (5)	EA	Rice and Millets. ..	T TK	65.00 65.00	225.00	40.00	56.07	N-7
228	Peruvangur	PR	Kallakkurichchi (6)	EA	Rice and Millets. ..	T TK	60.00 60.00	271.00	1.00	92.52	N-9
229	Nilamangalam ..	PR	Kallakkurichchi (5)	EA	Rice and Millets. ..	T TK	109.00 109.00	313.00	1.00	110.02	N10, T1
230	Madur	PR	Kallakkurichchi (6)	EA	Rice and Millets. ..	T TK	36.00 36.00	227.00	2.00	61.02	N4, T1
231	Viracholapuram ..	PR	Kallakkurichchi (10)	EA	Rice and Millets. ..	T TK	106.00 106.00	642.00	44.00	463.60	N-7
232	Pridivimangalam ..	PR	Kallakkurichchi (10)	EA	Rice and Millets. ..	T TK	121.00 121.00	235.00	255.00	562.88	N-3
233	Pukkulam	KR	Kallakkurichchi (12)	EA	Rice and Millets. ..	T TK	62.00 62.00	196.00	78.00	20.15	N-7
234	Vilakkur	KR	Kallakkurichchi (13)	EA	Rice and Millets. ..	T TK	86.00 86.00	120.00	76.00	79.76	N-6
235	Chinnamambattu ..	PR	Kallakkurichchi (14)	EA	Rice and Millets. ..	T TK	25.00 25.00	91.00	37.00	65.35	N8, T1
236	Valavandankuppam	KR	Kallakkurichchi (19)	EA	Rice and Millets. ..	T TK	13.00 13.00	91.00	..	43.05	N-7
237	Sirunagalur	PR	Kallakkurichchi (25)	EA	Rice and Millets. ..	T TK	9.00 9.00	49.00	4.00	218.34	N-4
238	Poraiyur	PR	Kallakkurichchi (24)	EA	Rice and Millets. ..	T TK	6.00 6.00	24.00	3.00	137.45	N-2
239	Alwarmalai R.F.					Uninhabited.					
240	Siruval	PR	Kallakkurichchi (19)	EA	Rice and Millets. ..	T TK	18.00 18.00	86.00	23.00	128.91	N6, T1
241	Tiyagai	PR	Kallakkurichchi (18)	EA	Rice and Millets. ...	T TK	39.00 39.00	152.00	56.00	269.82	N-8
242	Chittalu	KR	Kallakkurichchi (16)	EA	Rice and Millets. ..	T TK	513.00 513.00	291.00	106.00	388.91	N-7
243	Virugavur	PR	Kallakkurichchi (11)	EA	Rice and Millets.	T TK	35.00 35.00	28.00	36.00	169.22	N-22 C-1
244	Mudiyanur	PR	Kallakkuruchchi (10)	EA	Rice and Millets. ..	T TK	79.00 79.00	196.00	87.00	215.68	N6, T1
245	Matam	KR	Kallakkuruchchi(10)	EA	Rice and Millets ..	T TK	33.00 33.00	28.00	34.00	100.38	N-3
246	Kurur	PR	Kallakkurichchi (6)	EA	Rice and Millets. ..	T TK	98.00 98.00	299.00	2.00	109.99	N-12
247	Niramati	PR	Kallakkurichchi (5)	EA	Rice and Millets. ..	T TK	96.00 96.00	250.00	3.00	74.81	N9, T1
248	Kiranur (Ten) ..	PR	Kallakkurichchi (3)	EA	Rice and Millets. ..	T TK	140.00 140.00	324.00	1.00	126.85	N8, T1
249	Tachchur	PR	Kallakkuruchchi (4)	EA	Rice and Millets. ..	T TK	95.00 95.00	269.00	1.00	120.24	N-6
250	Olagamkattan ..	PR	Kallakkurichchi (8)	EA	Rice and Millets. ..	T TK	101.00 101.00	106.00	101.00	16.39	N-7
251	Tottiyam ..	PR	Kallakkurichchi (10)	EA	Rice and Millets. ..	T TK	146.00 146.00	141.00	111.00	203.16	N-1 T1
252	Chettiyandal(Ten)	PR	Kallakkurichchi (12)	EA	Rice and Millets. ..	T TK	75.00 75.00	87.00	321.00	186.49	N-7
253	Kallanattam ..	KR	Kallakkurichchi (17)	EA	Rice and Millets, ..	T TK	61.00 61.00	121.00	—	243.37	N-6
254	Timmapuram ..	KR	Kallakkurichchi (18)	EA	Rice and Millets. ..	T TK	107.00 107.00	25.00	7.00	162.31	N-3
255.	Pandiyankuppam ..	KR	Kallakkurichchi (19)	EA	Rice and Millets. ..	T TK	337.00 337.00	84.00	6.00	187.55	N8, T1
256	Maravanattam ..	KR	Kallakkurichchi (13)	EA	Rice and Millets. ..	T TK	396.00 396.00	283.00	61.00	8.17	N-9
257	Vettiperumalagaram	PR	Kallakkurichchi(13)	EA	Rice and Millets. ..	T TK	179.00 179.00	40.00	24.00	103.48	N4
258	Namasivayapuram ..	PR	Kallakkurichchi (10)	EA	Rice and Millets ..	T TK	247.00 247.00	138.00	48.00	42.13	N-10

VILLAGE DIRECTORY

AMENITIES AND LAND USE

5. KALLAKKURICHCHI TALUK.

Amenities available (if not available within the village, a dash (—) is shown in the column and next to it in brackets, the distance in broad ranges viz.,—5 kms. 5—10 kms. and 10 +kms. of the nearest place where the facility is available is given).

Location code number.	Name of Village.	Total area of the Village (in hectares).	Total population and number of households.	Educational.	Medical.	Drinking water (potable).	Post and Telegraph	Day or days of the market/ hat, if any.	Communications (Bus stop, Railway station, Waterway.)
(1)	(2)	(3)	(4)	(5)	(6)	(7)	(8)	(9)	(10)
259	Bangaram	541.55	965 (230)	P(1)	-(5—10kms)	W	PO	-(—5kms)	BS
260	Indali	524.38	1,580 (334)	P(1)	-(5—10kms)	W	PO	-(10+kms)	BS
261	Porpadakurichchi	803.73	2,175 (438)	P(1)	-(5—10kms)	W	-(—5kms)	-(10+kms)	BS
262	Vilambar	518.53	2,865 (636)	P(1) M(1)	MCW (1)	W	PO	-(5—10kms)	BS
263	Malaikothalam	996.50	2,657 (557)	P(1)	-(10+kms)	W	PO	-(5—10kms)	BS
264	Kanangur	568.93	1,429 (323)	P(1)	-(10+kms)	W	-(—5kms)	-(5—10kms)	-(—5kms)
265	Porasakkurichichi	594.97	2,013 (403)	P(1) M(1)	-(10+kms)	W	-(—5kms)	-(5—10kms)	BS
266	Nagalur	642.74	2,064 (446)	P(3) M(1) H(1) PUC(1)	RP (1)	T	PTO, Phone	-(10+kms)	BS
267	Vadapundi	219.83	636 (111)	P(1)	-(10+kms)	W	-(—5kms)	-(10+kms)	BS
268	Vengavadi	573.30	1,260 (278)	P(2) M (1)	RP(1)	W	PO	-(5—10kms)	BS
269	Kudiyanallur	666.71	1,386 (325)	P(2)	-(5—10kms)	W	-(—5kms)	-(5—10kms)	BS
270	Somanathapuram	92.10	389 (88)	P(1)	-(10+kms)	W	-(5-10kms)	-(5—10kms)	BS
271	Ninnaiyur	338.09	1,037 (248)	P(1)	-(10+kms)	WT	PO	-(5—10kms)	BS
272	Kottaiyur	446.33	1,063 (232)	P(1)	-(10+kms)	W	-(5-10kms)	-(5—10kms)	BS
273	Chittattur	499.59	569 (128)	P(1)	-(10+kms)	W	-(5-10kms)	-(5—10kms)	BS
274	Gurupidapuram	552.28	1,305 (299)	P(1)	-(10+kms)	W	PO	-(5—10kms)	-(5—10kms)
275	Kundalur	521.52	495 (116)	P(1)	RP(1)	W	-(-5kms)	-(5—10kms)	-(5—10kms.)
276	Kachchakudi..	280.83	711 (170)	P(1)	-(10+kms)	W	-(-5kms)	-(5—10kms)	BS
277	Eranji	579.05	957 (231)	P(1)	-(10+kms)	W	PO	-(5—10kms)	BS
278	Kuttakudi	998.40	2,646 (576)	P(1), M(1) H(1)	HC(1)	W.T.R.	PO	Friday	BS RS
279	Kuttakudi R.F.	524.07			Uninhabited.				
280	Udaiyanachchi	664.89	1,448 (330)	P(1)	MCW(1)	W. R	-(-5kms)	-(-5kms)	-(-5kms)
281	Kongaravapalaiyam ..	1,440.17	4,678 (999)	P(4)	MCW(1)	W, R	PO	-(10+kms)	BS
282	Kandachchimangalam ..	273.51	1,312 (269)	P(1)	RP(1)	W, T	-(-5kms)	-(10+kms)	BS
283	Varanjaram	296.23	1,268 (259)	P(1)	RP(1)	W	PO	-(—5kms)	-(-5kms)
284	Varanjaram R.F.	212.87			Uninhabited.				
285	Velakkurichchi	393.50	1,794 (384)	P(1)	RP(1)	W, T	-(-5kms)	-(10+kms)	-(-5kms)
286	Porasakkurichchi R.F. ..	333.05			Uninhabited.				
287	Chitteri	33.49	410 (99)	P(1)	-(10+kms)	W	-(-5kms)	-(5—10kms)	-(-5kms)
288	Sattanur (P)	344.80	657 (162)	P(1)	-(10+kms)	W	-(5—10kms)	-(5—10kms)	-(-5kms)
289	Kottalam Malai R.F. ..	1,138.74			Uninhabited.				
290	Vanavaratti	518.42	1,588 (319)	P(1)	-(10+kms)	W	-(5-10kms)	-(5—10kms)	BS
291	Torasalur (Ten)	357.70	742 (169)	P(1)	-(10+kms)	W	PO	-(10+kms)	BS
292	Kattanandal	236.35	876 (194)	P(1)	-(10+kms)	W	PO	-(10+kms)	BS
293	Lachchiyam	545.99	695 (149)	P(1)	-(10+kms)	W	PO	-(10+kms)	BS
294	Eravar	350.06	1,045 (222)	P(1)	-(10+kms)	W	-(-5kms)	-(10+kms)	BS
295	Melur	337.24	1,248 (290)	P(1)	HC(1)	W	PO	-(10+kms)	BS
296	Kilpundi	280.09	141 (29)	(10+kms)	-(10+kms)	W	-(-5kms)	-(10+kms)	BS
297	Vinaitirttapuram	293.80	733 (155)	P(1)	-(10+kms)	W	-(-5kms)	-(10+kms)	BS
298	Kaniyamur	667.90	1,965 (439)	P(2)	-(-5kms)	W	PO	-(-5kms)	BS
299	Chinna Selam	2,090.76	17,026 (3,596)	P(5), M(2) H(2), PUC(1)	HC(1)	W, T	PTO, Phone	Tuesday	RS, BS
300	Mungilpadi	486.31	1,164 (258)	P(1)	-(-5kms)	W	PO	-(-5kms)	BS
301	Ilavadi	615.86	1,620 (389)	P(2), M(1)	-(5-10kms)	W	-(-5kms)	(5-10kms)	-(-5kms)
302	Pusappadi	623.97	780 (178)	P(1)	-(5-10kms)	W	—(5kms)	-(5-10kms)	BS
303	Pusappadi R.F.	654.37			Uninhabited.				

VILLAGE DIRECTORY

AMENITIES AND LAND USE

5. KALLAKKURICHCHI TALUK.

Location code number.	Name of Village.	Approach to village.	Nearest town and distance (in kms.).	Power supply.	Staple food.	Land use (i.e. area under different types of land use in hectares rounded upto two decimal places). Forest.	Irrigated by source.	Un-irrigated.	Cultu-rable waste (including Gaucher and groves.)	Area not available for culti-vation.	Remarks including any Place of religious, historical or archaeolo-gical interest.
(1)	(2)	(11)	(12)	(13)	(14)	(15)	(16)	(17)	(18)	(19)	(20)
259	Bangaram	KR	Kallakkurichchi (10)	EA	Rice and Millets.	..	T 227.00 TK 227.00	162.00	122.00	30.55	N5, T1
260	Indali	PR	Kallakkurichchi (6)	EA	Rice and Millets.	..	T 35.00 TK 35.00	369.00	12.00	108.38	N-7
261	Porpadakurichchi ..	KR	Kallakkurichchi (6)	EA	Rice and Millets.	..	T 32.00 TK 32.00	639.00	6.00	126.73	N3
262	Vilambar	KR	Kallakkurichchi (7)	EA	Rice and Millets.	..	T 102.00 TK 102.00	214.00	1.00	201.53	N-2
263	Malaikothalam	KR	Kallakkuriclchi (11)	EA	Rice and Millets.	..	T 120.00 TK 120.00	584.00	12.00	280.50	N-2
264	Kanangur	KR	Kallakkurichchi (12)	EA	Rice and Millets.	..	T 155.00 TK 155.00	321.00	89.00	3.93	N-3
265	Porasakkurichchi	KR	Kallakkurichchi (12)	EA	Rice and Millets.	..	T 91.00 TK 91.00	378.00	14.00	111.97	N-9
266	Nagalur ..	PR	Kallakkurichchi (16)	EA	Rice and Millets.	..	T 167.00 TK 167.00	264.00	8.00	203.74	N-17
267	Vadapundi	KR	Kallakkurichchi(16)	EA	Rice and Millets.	..	T 47..00 TK 47.00	97.00	4.00	71.83	N-7
268	Vengavadi	KR	Kallakkurichchi (19)	EA	Rice and Millets.	..	T 52.00 TK 52.00	182.00	152.00	187.30	N-7
269	Kudiyanallur ..	KR	Kallakurichchi (21)	EA	Rice and Millets	..	T 79,00 TK 79.00	362.00	185.00	40.71	N-6
270	Somanathapuram	KR	Kallakkurichchi (22)	EA	Rice and Millets.	..	T 14.00 TK 14.00	36.00	25.00	17.10	N-7
271	Ninnaiyur	PR	Kallakkurichchi (25)	EA	Rice and Millets.	..	T 72.00 TK 72.00	140.00	58.00	68.09	N-2
272	Kottaiyur	KR	Kallakkurichchi (26)	EA	Rice and Millets.	..	T 87.00 TK 87.00	199.00	51.00	109.33	N-3
273	Chittattur	KR	Kallakkurichchi (27)	EA	Rice and Millets.	..	T 62.00 TK 62.00	263.00	57.00	117.59	N-2
274	Gurupidapuram ..	KR	Kallakkurichchi (28)	EA	Rice and Millets.	..	T 69.00 TK 69.00	294.00	9.00	180.28	N-4
275	Kundalur	PR	Kallakkurichchi (30)	EA	Rice and Millets.	..	T 48.00 TK 48.00	264.00	15.00	194.52	N-3
276	Kachchakudi ..	PR	Kallakkurichchi (35)	EA	Rice and Millets.	..	T 15.00 TK 15.00	167.00	18.00	80.83	N-3
277	Eranji	PR	Kallakkurichchi (33)	EA	Rice and Millets.	..	T 36.00 TK 36.00	339.00	29.00	175.05	N-2
278	Kuttakudi	PR	Kallakkurichchi (27)	EA	Rice and Millets	..	T 144.00 TK 144.00	450.00	177.00	227.40	N-14, T-1
279	Kuttakudi R.F. ..	..					Uninhabited.				
280	Udaiyanachchi ..	KR	Kallakkurichchi (19)	EA	Rice and Millets.	..	T 60.00 TK 60.00	309.00	167.00	128.89	N-3
281	Kongarayapalaiyam	PR	Kallakkurichchi (19)	EA	Rice and Millets.	..	T 143.00 TK 143.00	918.00	148.00	231.17	N-8, T-1
282	Kandachchimangalam	PR	Kallakkurichchi (16)	EA	Rice and Millets.	..	T 22.00 TK 22.00	117.00	13.00	121.51	N-7
283	Varanjaram ..	KR	Kallakkurichchi (21)	EA	Rice and Millets.	..	T 116.00 TK 116.00	70.00	1.00	109.23	N-7
284	Varanjaram R.F. ..						Uninhabited.				
285	Velakkurichchi ..	KR	Kallakkurichchi (19)	EA	Rice and Millets.	..	..	9.00	77.00	307.50	N-7
286	Porasakkurichchi R.F.						Uninhabited.				
287	Chitteri	KR	Kallakkurichchi (10)	EA	Rice and Millets.	..	T 16.00 TK 16.00	5.00	8.00	4.49	N-3
288	Sattanur (P) ..	KR	Kallakkurichchi (13)	EA	Rice and Millets.	..	T 82.00 TK 82.00	109.00	85.00	68.80	N-3
289	Kottalam Malai R.F.						Uninhabited.				
290	Vanavaratti ..	KR	Kallakkurichchi (15)	EA	Rice and Millets.	..	T 81.00 TK 81.00	273.00	10.00	154.42	N-12
291	Torasalur (Ten) ..	KR	Kallakkurichchi (14)	EA	Rice and Millets.	..	T 32.00 TK 32.00	205.00	6.00	114.70	N-4
292	Kattanandal ..	KR	Kallakkurichchi (10)	EA	Rice and Millets.	..	T 22.00 TK 22.00	159.00	8.00	47.35	N-4
293	Lachchiyam ..	KR	Kallakkurichchi (11)	EA	Rice and Millets.	..	T 36.00 TK 36.00	422.00	6.00	81.99	N-6
294	Eravar	KR	Kallakkurichchi (11)	EA	Rice and Millets	..	T 37.00 TK 37 00	167.00	6.00	140.06	N-3
295	Melur	PR	Kallakkurichchi (11)	EA	Rice and Millets.	..	T 24.00 TK 24.00	237.00	6.00	70.24	N-3
296	Kilpundi	KR	Kallakkurichchi (11)	EA	Rice and Millets.	..	..	233.00	2.00	45.09	N-12
297	Vinaitirttapuram	KR	Kallakkurichchi(12)	EA	Rice and Millets.	..	T 2.00 TK 2 00	191.00	6.00	94.80	N-13
298	Kaniyamur ..	PR	Kallakkurichchi (11)	EA	Rice and Millets.	..	T 72.00 TK 72.00	385.00	20.00	190.90	N-9
299	Chinna Salem ..	PR	Kallakkurichchi (14)	EA	Rice and Millets.	..	T 640.00 TK 640.00	414.00	180.00	856.76	N-40, T-7
300	Mungilpadi ..	KR	Kallakkurichchi (18)	EA	Rice and Millets.	..	T 182.00 TK 182.00	242.00	..	62.31	N-12
301	Ilavadi	KR	Kallakkurichchi (20)	EA	Rice and Millets.	..	T 100.00 TK 100.00	121.00	20.00	374.86	N-11
302	Pusappadi	KR	Kallakkurichchi (21)	EA	Rice and Millets.	..	T 81.00 TK 81.00	136.00	18.00	388.97	N-8, T-1
303	Pusappadi R.F. ..						Uninhabited.				

VILLAGE DIRECTORY

AMENITIES AND LAND USE

5. KALLAKKURICHCHI TALUK.

Amenities available (if not available within the village, a dash(–) is shown in the column and next to it in brackets, the distance in broad ranges viz.,– 5 kms. 5—10 kms. and 10 + kms. of the nearest place where the facility is available is given).

Location Code Number.	Name of Village	Total area of the village (in hectares).	Total population and number of households.	Educational.	Medical.	Drinking Water (potable).	Post and Telegraph.	Day or days of the market hat, if any.	Communications (Bus stop, Railway station, Waterway.)
(1)	(2)	(3)	(4)	(5)	(6)	(7)	(8)	(9)	(10)
304	Ponparappi (Ten)	802.78	726 (162)	P(1)	–(5–10kms)	W	–(–5kms)	–(5–10kms)	–(–5kms)
305	Mei Nariyappanur ..	83.29	2,296 (515)	P(1), M(1)	–(5–10kms)	W T	PO	–(5–10kms)	RS
306	Rayappanur	1,073.19	2,807 (628)	P(2)	–(10+kms)	W	–(–5kms)	–(5–10kms)	–(–5kms)
307	Vasudevanur	207.47	1,201 (257)	P(1)	–(5–10kms)	W	–(–5kms)	–(5–10kms)	BS
308	Ammaiyagaram	376.25	1,898 (448)	P(1). M(1)	–(–5kms)	W	PO	–(–5kms)	BS
309	Pundi	782.53	1,399 (300)	P(1)	–(–5kms)	W	–(–5kms)	–(5–10kms)	BS
310	Tottappadi	892.78	2,062 (480)	P(1)	MCW(1)	W	PO	–(–5kms)	–(–5kms)
311	Tottappadi R.F.	585.46				Uninhabited.			
312	Rayapalaiyam	626.17	1,558 (328)	P(1)	–(–5kms)	W	–(–5kms)	–(–5kms)	BS
313	Pettanur	324.39	1,283 (293)	P(1)	–(5–10kms)	W	PO	–(5–10kms)	BS
314	Siruvattur	1,017.36	3,005 (678)	P(2),M(1), H(1)	–(5–10kms)	W, T	PO	–(5–10kms)	BS
315	Varadappalur	464.97	714 (160)	P(1)	–(10+kms)	W	–(–5kms)	–(5–10kms)	BS
316	Pakkiravari	262.43	2,808 (631)	P(1)	RP(1)	W, T	PO	–(10+kms)	BS
317	Sirumangalam	262.71	1,051 (207)	P(1)	–(10+kms)	W	–(–5kms)	–(5–10kms)	BS
318	Kilnariyappanur	405.64	718 (159)	P(1)	–(10+kms)	W	–(–5kms)	–(5–10kms)	–(–5kms)
319	Ogaiyur (I)	1,102.97	2,806 (609)	P(1), M(1)	–(10+kms)	W	PO	–(10+kms)	BS
320	Iyanur	587.77	1,188 (287)	P(1)	–(10+kms)	W	PO	–(10+kms)	BS, RS
321	Asakalattur	517.21	2,777 (602)	P(2), M(1)	RP(1)	W	PO	–(10+kms)	BS, RS
322	Magarur R. F.	511.12	34 (8)	–(5–10kms)	–(5–10kms	W	–(10+kms)	–(10+kms)	–(10+kms)
323	Magarur	179.93	153 (37)	–(5–10kms)	–(10+kms)	W, R	–(–5kms)	–(5—10kms)	BS
324	Perumangalam	337.58	1,170 (252)	P(1), M(1) H(1)	–(10+kms)	W	PO	–(5–10kms)	BS
325	Nallasevipuram	62.29	125 (29)	–(10+kms.)	–(10+Kms)	W	–(–5kms)	–(10+kms)	BS
326	Iriyur	1,061.35	1,668 (391)	P(1)	–(10+kms)	W	PO	–(10+kms)	BS
327	Krishnapuram R.F.	1,446.06	154 (36)	–(5–10kms)	–(5–10kms)	W	–(5–10kms)	–(10+kms)	–(10+kms)
328	Karunguli	294.68	879 (189)	P(1)	–(10+kms)	W	PO	–(10+kms)	BS
329	Ammakalattur	462.90	1,122 (262)	P(1)	–(10+kms)	W	PO	–(10+kms)	BS
330	Olagianallur	443.43	1,415 (316)	P(1)	–(10+Kms)	W	PO	–(5-10Kms)	BS
331	Nattarmangalam (I) ..	294.20	429 (103)	P(1)	–(10+Kms)	W	PO	–(5-10kms)	BS
332	Siruvallur (Ten)	494.04	1,167 (235)	P(1) M(1)	–(5–10kms)	W	PO	–(5-10Kms)	BS
333	Isandai	312.10	833 (169)	P(1)	–(5-10Kms)	W	–(–5 Kms)	–(5-10Kms)	BS
334	Nayinarpalaiyam	801.48	3,596 (821)	P(1) M(1) H(1)	RP (1)	W, R	PO	–(10+Kms)	BS
335	Pettasamudram	584.46	1,328 (334)	P(1)	–(5-10Kms)	W	PO	–(5-10Kms)	–(—5 Kms)
336	Thatheripuram	161.52	319 (65)	P(1)	–(5-10Kms)	W	PO	–(–5Kms)	–(–5 Kms)
337	Kalasamudram	406.11	1,394 (323)	P(1)	–(5-10Kms)	W	–(–5 Kms)	–(5-10 Kms)	BS
338	Thagamthiruthapuram ..	510.68	1,195 (263)	P(2) M(1) H(1)	–(5-10 kms)	W	PO	–(5-10 Kms)	BS
339	Kural	840.80	1,495 (319)	P(1)	–(10+Kms)	W	–(–5 Kms)	–(10+Kms)	BS
340	Alambalam (Vriddhachalam)	533.07	1,347 (299)	P(1)	–(5-10 Kms)	W	PO	–(5-10Kms)	BS
341	Krishnapuram	536.22	480 (102)	P(1)	–(10+Kms)	W	–(–5 Kms)	–(5-10 Kms)	BS
342	Kilkuppam	336.62	952 (210)	P(1)	–(10+Kms)	W, R	PO	–(10+Kms)	BS
343	Anumanandal	255.97	1,022 (236)	–(10+Kms)	–(10+Kms)	W	PO	–(10+Kms)	BS
344	Sembakurichchi	406.33	1,125 (238)	P(1)	–(10+Kms)	W	–(–5 Kms)	–(10+Kms)	–(5—10 Kms)
345	Karundalakurichchi	561.30	1,239 (244)	P(1)	–(10+Kms)	W, TK	PO	–(10+Kms)	BS
346	Virabhyankaram	495.97	639 (133)	P(1)	–(10+Kms)	W	–(–5 Kms)	–(10+Kms)	–(–5 Kms)
347	Pakkampadi	908.62	2,042 (458)	P(1)	MCW (1)	W	PO	–(10+Kms)	–(–5 Kms)

VILLAGE DIRECTORY

AMENITIES AND LAND USE

5. KALLAKKURICHCHI TALUK.

Location Code Number.	Name of Village.	Approach to Village.	Nearest town and distance (in kms).	Power supply.	Staple food.	Land use (i.e. area under different types of land use in hectares rounded upto two decimal places). Forest.	Irrigated by source.	Un-irrigated.	Cultu-rable waste including Gaucher and groves.	Area not available for culti-vation.	Remarks including any Place of religious, historical or archaeolo-gical interest.
(1)	(2)	(11)	(12)	(13)	(14)	(15)	(16)	(17)	(18)	(19)	(20)
304	Ponparappi (Ten)	KR	Kallakkurichchi (19)	EA	Rics and Millets.	..	T 259.00 TK 259.00	415.00	8.00	120.78	N-7
305	Mel Nariyappanur	PR	Kallakkurichchi (21)	EA	Rice and Millets.	..	T 20.00 TK 20.00	38.00	..	25.29	N-4
306	Rayappanur ..	PR	Kallakkurichchi (22)	EA	Rice and Millets.		T 333.00 TK 333.00	433.00	187.00	120.19	N-10, T-2
307	Vasudevanur ..	PR	Kallakkurichchi (21)	EA	Rice and Millets.	..	T 125.00 TK 125.00	58.00	16.00	8.47	N-3
308	Ammaiyagaram ..	PR	Kallakukrichchi (18)	EA	Rice and Millets	..	T 77.00 TK 77.00	5.00	..	294.25	N-4
309	Pundi ..	PR	Kallakkurichchi (19)	EA	Rice and Millets.	..	T 364.00 TK 364.00	109.00	21.00	288.53	N-7
310	Tottappadi ..	KR	Kallakkurichchi (19)	EA	Rice and Millets.	..	T 154.00 TK 154.00	173.00	102.00	463.78	N-2, C-3
311	Tottappadi R.F. ..						Uninhabited.				
312	Rayapalaiyam ..	PR	Kallakkurichchi (13)	EA	Rice and Millets.	..	T 52.00 TK 52.00	421.00	20.00	133.17	N-10
313	Pettanur	KR	Kallakkurichchi (14)	EA	Rice and Millets.	..	T 121.00 TK 121.00	81.00	..	122.39	N-5
314	Siruvattur	PR	Kallakkurichchi (16)	EA	Rice and Millets.	..	T 152.00 TK 152.00	507.00	24.00	334.36	N-10
315	Varadappalur ..	PR	Kallakkurichchi (14)	EA	Rice and Millets.	..	T 55.00 TK 55.00	260.00	8.00	141.97	N-8
316	Pukkiravari ..	KR	Kallakkurichchi (16)	EA	Rice and Millets.	..	T 50.00 TK 50.00	130.00	6.00	76.43	N-5
317	Sirumangalam ..	KR	Kallakkurichchi (16)	EA	Rice and Millets.	..	T 42.00 TK 42.00	118.00	8.00	94.71	N-7, T-1
318	Kilnariyappanur ..	KR	Kallakkurichchi (19)	EA	Rice and Millets.	.	T 43.00 TK 43.00	206.00	10.00	146.64	N-5
319	Ogaiyur (i) ..	KR	Kallakkurichchi (22)	EA	Rice and Millets.	..	T 80.00 TK 80.00	444.00	125.00	453.97	N-4
320	Iyayur	KR	Kallakkurichchi (20)	EA	Rice and Millets.	..	T 106.00 TK 106.00	192.00	7.00	282.77	N-7
321	Asakalattur ..	KR	Kallakkurichchi (26)	EA	Rice and Millets.	..	T 293.00 TK 293.00	162.00	53.00	9.21	N-6
322	Magarur R.F. ..	KR	Kallakkurichchi (26)	..	Rice and Millets.	511.12	..	...	..	..	.. ..
323	Magarur	KR	Kallakkurichchi (28)	EA	Rice and Millets.	..	..	..	34.00	145.93	N-4
324	Perumangalam ..	KR	Kallakkurichchi (18)	EA	Rice and Millets.	..	T 28.00 TK 28.00	162.00	6.00	141.58	N-4, T-2
325	Nallasevipuram ..	KR	Kallakkurichchi (18)	EA	Rice and Millets.	..	T 8.00 TK 8.00	8.00	1.00	45.29	N-1, T-1
326	Iriyur	PR	Kallakkurichchi (19)	EA	Rice and Millets.	..	T 44.00 TK 44.00	121.00	20.00	876.35	N-2, T-1
327	Krishnapuram R.F.	KR	Kallakkurichchi (20)	..	Rice and Millets.	1,446.06	.. ..	..	..	..	.. ..
328	Karunguli	KR	Kallakkurichchi (21)	EA	Rice and Millets.	..	T 81.00 TK 81.00	61.00	4.00	148.68	N-2, T-1
329	Ammakalattur ..	KR	Kallakkurichchi (20)	EA	Rice and Millets.	..	T 61.00 TK 61.00	101.00	20.00	280.90	N-1, T-2
330	Olagiyanallur ..	KR	Kallakkurichchi (18)	EA	Rice and Millets.	..	T 81.00 TK 81.00	279.00	4.00	79.43	N-4
331	Nattarmangalam ..	KR	Kallakkurichchi (17)	EA	Rice and Millets.	..	T 64.00 TK 64.00	164.00	13.00	53.20	N-3
332	Siruvallur (Ten) ..	KR	Kallakkurichchi(19)	EA	Rice and Millets.	..	T 61.00 TK 61.00	182.00	34.00	217.04	N-1
333	Isandai	KR	Kallakkurichchi (17)	EA	Rice and Millets.	..	T 65.00 TK 65.00	162.00	..	85.10	N-2
334	Nayinarpalaiyam ..	PR	Kallakkurichchi (22)	EA	Rice and Millets.	..	T 202.00 TK 202.00	425.00	94.00	80.48	N-3, T-2
335	Pettasamudram ..	PR	Kallakkurchichi (19)	EA	Rice and Millets.	..	T 73.00 TK 73.00	183.00	48.00	280.46	N-2, T-2
336	Thatheripuram ..	PR	Kallakkurichchi (22)	EA	Rice and Millets.	..	T 32.00 TK 32.00	36.00	16.00	77.52	N-3, T-1
337	Kalasamudram ..	PR	Kallakkurichchi (21)	EA	Rice and Millets.	..	T 137.00 TK 137.00	81.00	12.00	176.11	N-3, T1-
338	Thagamthiruthapuram	PR	Kallakkurichchi (22)	EA	Rice and Millets.	..	T 242.00 TK 242.00	67.00	158.00	43.68	N-2
339	Kural	PR	Kallakurichchi (23)	EA	Rice and Millets.	..	T 323.00 TK 323.00	108.00	158.00	251.80	N-2, T-2
340	Alambalam (Vriddhachalam)	PR	Kallakkurichchi (9)	EA	Rice and Millets.	..	T 57.00 TK 57.00	311.00	16.00	149.07	N-2, T-1
341	Krishnapuram ..	PR	Kallakkurichchi (22)	EA	Rice and Millets.	..	T 129.00 TK 129.00	125.00	22.00	260.22	N-2, T-1
342	Kilkuppam	PR	Kallakkurichchi (24)	EA	Rice and Millets.	..	T 117.00 TK 117.00	130.00	48.00	41.62	N-2, T-1
343	Anumanandal ..	PR	Kallakkurichchi (24)	EA	Rice and Millets.	..	T 113.00 TK 113.00	110.00	13.00	19.97	N-1
344	Sembakurichchi ..	PR	Kallakkurichchi (25)	EA	Rice and Millets.	..	T 69.00 TK 69.00	174.00	32.00	131.33	N-1
345	Karundalkurichchi ..	KR	Kallakkurichchi (25)	EA	Rice and Millets	..	T 41.00 TK 41.00	61.00	17.00	442.30	N-3, T-1
346	Virabyankaram ..	KR	Kallakkurichchi (26)	EA	Rice and Millets.	..	T 40.00 TK 40.00	229.00	171.00	55.97	N-1
347	Pakkampadi	KR	Kallakkurichchi (25)	EA	Rice and Millets	..	T 202.00 TK 202.00	404.00	40.00	262.62	N-2, T-1

VILLAGE DIRECTORY

AMENITIES AND LAND USE

5. KALLAKKURICHCHI TALUK.[1]

Location code number.	Name of Village.	Total area of the village (in hectares).	Total population and number of households.	Amenities available (if not available within the village, a dash (—) is shown in the column and next to it in brackets, the distance in broad ranges viz.,—5 kms. 5—10 kms. and 10 +kms. of the nearest place where the facility is available is given). Educational.	Medical.	Drinking water (potable).	Post and Telegraph.	Day or days of the market hat, if any	Communications (Bus stop, Railway station, Waterway)
(1)	(2)	(3)	(4)	(5)	(6)	(7)	(8)	(9)	(10)
348	Kugaiyur ... — —	1,173.77	2,116 (441)	P(1) M(1)	-(10+Kms)	W	PO	-(10+Kms)	-(-5 Kms)
349	Mamandur .. — ..	1,280.08	1,625 (375)	P(1)	-(10+Kms)	W	PO	-(10+Kms)	BS
	TALUK Total —	223,469.23	525,103 (109,501)	P — 368 M — 70 H — 26 PUC— 6	HC — 6 PHC— 4 MCW— 7 RP — 21				

Location code number.	Name of Village.	Approach to village.	Nearest town and distance (in kms.)	Power supply.	Staple food.	Land use (i.e. area under different types of land use in hectares rounded upto two decimal places.) Forest.	Irrigated by source.	Un-irrigated.	Culturable waste including Gaucher and groves.	Area not available for cultivation.	Remarks including any Place of religious, historical or archaeological interest.
(1)	(2)	(11)	(12)	(13)	(14)	(15)	(16)	(17)	(18)	(19)	(20)
348	Kugaiyur	KR	Kallakkurichchi (27)	EA	Rice and Millets.	..	T 91.00 TK 91.00	346.00	32.00	704.77	N-3, T-1
349	Mamandur	KR	Kallakkurichchi (28)	EA	Rice and Millets.	..	T 73.00 TK 73.00	856.00	182.00	169.08	N-3, T-1
				TALUK TOTAL		4,688.38 ..	T 28,972.08 TK 28,972.08	70,001.09	10,464.11	88,380.83	N-1,665 C- 4 T - 148

FOOT NOTE

1. Entire village (Village No. 244) Kallakkurichchi is included in Kallakkurichchi Panchayat.
2. Entire village (Village No. 246) Emapper is included in Kallakkurichchi Panchayat.

6. ULUNDURPETTAI TALUK

ALPHABETICAL LIST OF VILLAGES.

6. Ulundurpettai Taluk.

Serial Number.	Name of Village.	L.C. No.
(1)	(2)	(3)
1	Adaiyur	55
2	Adanur	63
3	Alangiri	152
4	Alanguppam	35
5	Alvarmalai R.F.	156
6	Amur	15
7	Anaivari	71
8	Anattur	31
9	Andikkuli	126
10	Anganur	111
11	Arali	117
12	Arasampundi	169
13	Arasur	34
14	Arinattam	177
15	Arumbalavadi	109
16	Arumbattur	37
17	Asanur	162
18	Attippakkam (Elavanasur)	5
19	Attippattu	38
20	Attur	65
21	Avalam	69
22	Chettiyandal	154
23	Chittanangur	73
24	Damal	10
25	Danam	50
26	Deviyanandal	80
27	Edaikkal	164
28	Edaikkal R.F.	138
29	Edaiyalam	68
30	Edalavadi	62
31	Ellaigramam	59
32	Emam	112
33	Gramam	20
34	Ilavattadi	184
35	Iluppaiyur	176
36	Iraiyur	57
37	Irundai	70
38	Iruvelippattu	26
39	Iswarakandanallur	85
40	Kalamarudur	94
41	Kalattur	122
42	Kalavanur	95
43	Kallakkurichchi	178
44	Kallamedu	181
45	Kallamedu R.F.	182
46	Kamabattu	113

ULUNDURPETTAI TALUK
SOUTH ARCOT DISTRICT

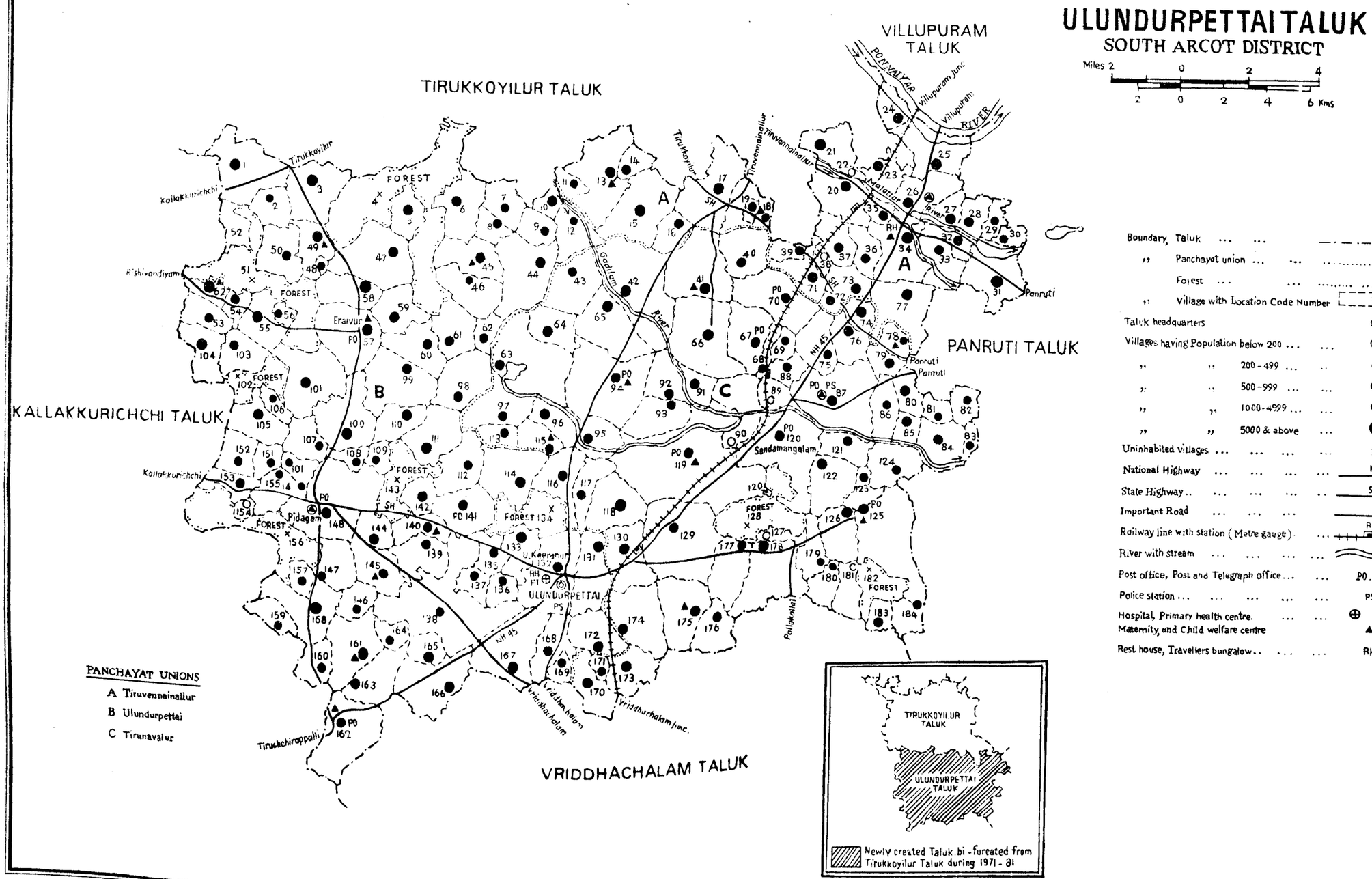

● Based upon Survey of India map with the permission of the Surveyor General of India.

© Government of India Copyright, 1985.

P.Z. Press, C.S.O., Madras.5.

ALPHABETICAL LIST OF VILLAGES.

6. Ulundurpettai Taluk

Serial Number.	*Name of Village.*	*L.C. No.*
(1)	(2)	(3)
139	Salappakkam	151
140	Saravanambakkam	19
141	Sattanur (Elavanasur)	165
142	Sellur	96
143	Semangalam	30
144	Sembattamalaiyanur	110
145	Sembimadevi	153
146	Semmanandal	88
147	Semmanangur	118
148	Sendamangalam	120
149	Sendanadu	125
150	Sengurichchi	129
151	Senjikuppam	89
152	Sidevi	52
153	Sidevi R.F.	51
154	Sikkadu	104
155	Sikkambattu	9
156	Sirulapattu	79
157	Sirunavalur	103
158	Sirupplam	142
159	Sirupakkam R.F.	143
160	Sirupuliyur	81
161	Siruttanur	76
162	Siruvattur	146
163	Sivapattanam	83
164	Siyyamangalam	159
165	Somasipalayam	82
166	Sundarpandi	150
167	Taniyalambattu (Kil)	29
168	Taniyalambattu (Mel)	28
169	Tenkunam	61
170	Tenmangalam	23
171	Thirunavalur	87
172	Tirunirankonrai	43
173	Tiruppayar	161
174	Tolangambattu	16
175	Ulundur	131

ALPHABETICAL LIST OF VILLAGES.

6. Ulundurpettai Taluk.

Serial Number.	*Name of Village.*	*L.C. Number.*
(1)	(2)	(3)
176	U. Nemali	115
177	Vadamambakkam	7
178	Vanambattu	180
179	Vandipalayam	90
180	Vannakappadi	108
181	Vellaiyur	141
182	Velur	42
183	Vijayankuppam	123
184	Viramangalam	107

ALPHABETICAL LIST OF VILLAGES.

6. Ulundurpettai Taluk.

Serial Number.	Name of Village.	L.C. No.
(1)	(2)	(3)
47	Kanaiyar	139
48	Kandalvadi	77
49	Kannarampattu	21
50	Karadippakkam (I)	24
51	Karappattu	27
52	Kattu Idaiyar	1
53	Kattu Nemili	168
54	Kattusellur	3
55	Kilakkumarudur	84
56	Kiliyur	45
57	Killianur (Padur)	92
58	Killanur (Pullur)	172
59	Kiranur (Ulundurpettai)	132
60	Kommasamudram	2
61	Konalavadi (Pullur)	114
62	Kondasamudram	11
63	Korattur	40
64	Kottanur	18
65	Kulattur (Tirukkoyilur)	13
66	Kulattur (Elavanasur)	53
67	Kumaramangalam (Elavanasur)	140
68	Kumaramangalam (Tirukkoyilur)	32
69	Kunamangalam	137
70	Kunjaram	101
71	Kunjaram R.F.	102
72	Kunnattur (Malaiyappatti)	44
73	Kuranur	22
74	Kurumbur (A)	170
75	Kurumbur (Vada)	99
76	Kuttadi	127
77	Kuttadi R.F.	128
78	Kuttanur	58
79	Kuvadu	60
80	Kuvakkam	41
81	Madambattu	39
82	Madambattu	74
83	Madiyanur	175
84	Malaiyanur (Pullur)	145
85	Malavarayanur (Elavanasur)	163
86	Mamandur	36
87	Mambakkam (Pullur)	174
88	Manalur	124
89	Mattigai	179
90	Mailaduntangal	48
91	Meppuliyur	173
92	Mettattur	75

ALPHABETICAL LIST OF VILLAGES.

6. Ulundurpettai Taluk.

Serial Number.	Name of Village.	L.C. No.
(1)	(2)	(3)
93	Mulasamudram	133
94	Nachchiyarpettai	171
95	Nagar	130
96	Nannaram	64
97	Nattamur	6
98	Nattamur Ist Bit (R.F.)	4
99	Nedumanur	157
100	Neivanai	98
101	Nonaiyavadi	144
102	Odappankuppam	183
103	Odaiyanandal	121
104	Oddanandal	14
105	Olaiyanur	135
106	Orattur	93
107	Pachchapalayam	97
108	Padur	119
109	Palangunam	106
110	Pali	166
111	Pallavadi	49
112	Pandur	116
113	Pundura R.F.	134
114	Paramangalam	155
115	Paravanandal	78
116	Parikkal	67
117	Parindal	158
118	Parukkambattu	72
119	Perangayur	25
120	Periyakurukkai	47
121	Periyapattu	86
122	Periyasevalai	17
123	Perumbakkam	66
124	Perumbattu	91
125	Pidagam	148
126	Pilliyarpalayam	56
127	Pinnalavadi	105
128	Pongappatti	100
129	Poyyarasur	33
130	Pudukkalani	160
131	Pullur	167
132	Pundi	54
133	Puttamangalam	147
134	Puttanandal	12
135	Puttur (Elavanasur)	149
136	Puvanur	8
137	Raghunathapuram	46
138	Ravuttarayankuppam	136

VILLAGE DIRECTORY.

AMENITIES AND LAND USE.

6. ULUNDURPETTAI TALUK.

Amenities available (if not available within the village, a dash (—) is shown in the column and next to it in brackets, the distance in broad ranges, viz.,— 5kms. 5—10 kms. and 10 +kms. of the nearest place where the facility is available is given).

Location code number.	Name of Village.	Total. area of the village (in hectares).	Total population and number of households.	Educational.	Medical.	Drinking water (potable).	Post and Telegraph.	Day or days of the market/ hat, if any.	Communi-cations (Bus stop, Railway station, Waterway.)
(1)	(2)	(3)	(4)	(5)	(6)	(7)	(8)	(9)	(10)
1	Kattu Idaiyar	732.99	3,248 (638)	P(1) M(1)	-(-5 Kms)	W, HP	-(-5 Kms)	-(5-10Kms)	BS
2	Kommasamudram	291.82	452 (89)	P(1)	-(5-10Kms)	W	-(-5 Kms)	-(5-10Kms)	BS
3	Kattusellur	603.46	1,767 (363)	P(1)	-(5-10Kms)	W, HP	-(-5 Kms)	-(10+Kms)	BS
4	Nattamur 1st Bit (R.F.) ..	1,820.38					Uninhabited.		
5	Attippakkam	314.47	1,018 (237)	P(1)	-(-5 Kms)	W, HP	-(-5 Kms)	-(10+Kms)	-(-5 Kms)
6	Natttamur	495.02	1,278 (259)	P(1)	-(5-10Kms)	W, HP	PO	-(10+Kms)	BS
7	Vadamambakkam	306.70	780 (145)	P(1)	-(5-10Kms)	W, HP	-(-5 Kms)	-(10+Kms)	-(-5 Kms)
8	Puvanur	177.78	695 (136)	P(1)	-(5-10Kms)	W, T	-(-5Kms)	-(10+Kms)	-(-5 Kms)
9	Sikkambattu	243.12	714 (182)	P(1)	-(10+Kms)	W	-(-5 Kms)	(-10+Kms)	-(-5 Kms)
10	Damal	145.82	1,053 (222)	P(1)	—(10+Kms)	W	—(—5 Kms)	-(10+Kms)	—(—5 Kms)
11	Kondasamudram	127.59	590 (124)	P(1)	—(5—10Kms)	W	—(—5Kms)	-(5-10Kms)	—(—5 Kms)
12	Pu[illegible]	347.23	207 (42)	—(—5kms)	—(10+Kms)	W	—(—5 Kms)	-(10+Kms)	—(10+Kms)
13	Kulattur (Tiruk[illegible]ilur)	809.03	1,600 (356)	P(1)	MCW(1)	W, HP, T	PO	-(5—10 kms.)	-(—5 kms.)
14	Odd[illegible]	175.50	612 (131)	P(1)	—(—5 kms.)	W	—(—5 kms.)	—(—5 kms.)	-(—5 kms.)
15	Amur	765.13	2,467 (538)	P(1)	-(5-10 kms.)	W	PO	—(5-10 kms.)	BS
16	Tolangambattu	218.30	1,050 (234)	P(1)	—(5-10 kms.)	W	—(—5 Kms.)	—(5-10 kms.)	BS
17	Periyasevalai	785.36	3,784 (780)	P(1)	—(—5 kms.)	W, T	PO	—(5-10 kms.)	BS
18	Kuttanur	58.20	459 (88)	—(—5 kms.)	—(—5kms.)	W	—(—5 kms.)	—(—5 kms.)	BS
19	Saravanambakkam ..	361.91	2,432 (490)	P(1), M(1)	MCW(1)	W, T	PO	—(—5 kms.)	BS
20	Gramam	563.28	2,358 (483)	P(1)	—(—5 kms.)	W, T	PO	—(5-10 lkms.)	BS
21	Kannarampattu	357.41	1,552 (313)	P(1)	—(5—10 kms.)	TW, W, T	PO	-(5—10 kms.)	—(—5 kms.)
22	Kuranur	41.33	185 (34)	P(1)	—(—5 kms.)	TW, R	—(—5 kms.)	-(5—10 kms.)	—(—5 kms.)
23	Tenmangalam	292.61	1,566 (346)	P(1)	—(—5 kms.)	W, HP	—(—5 kms.)	-(5—10 kms.)	—(—5 kms.)
24	Karadippakkam (I) ..	264.63	837 (177)	P(1)	—(—5 kms.)	W, T., TW	—(—5 kms.)	-(5—10 kms.)	—(—5 kms.)
25	Perangiyur	585.98	2,559 (519)	P(1) M(1) H(1)	—(—5 kms.)	W, T	PO	-(5—10 kms.)	BS
26	Iruvelippattu	455.61	1,544 (313)	P(1)	PHC(1)	W, T	PO Phone.	-(5—10 kms.	BS

6. ULUNDURPETTAI TALUK.

Location code Number.	Name of Village	Approach to village.	Nearest town and distance (in kms)	Power supply.	Staple food.	Land use (i.e. area under different types of land use in hectares rounded upto two decimal places). Forest.	Irrigated by source.	Un-irrigated.	Cultu-rable waste (including Goucher and groves.)	Area not available for culti-vation.	Remarks including any Place of religious historical or archaeolo-gical interest.
(1)	(2)	(11)	(12)	(13)	(14)	(15)	(16)	(17)	(18)	(19)	(20)
1	Kattu Idaiyar	KR	Tirukkoyilur (15)	EA	Rice and Ragi.	..	T 208.19 L 143.46 W 34.73 WE 30.00	308.71	68.17	147.92	N-2
2	Kommasamudram	KR	Tirukkoyilur (15)	EA	Rice and Ragi.	..	T 63.58 L 44.95 W 10.63 WE 8.00	92.91	116.53	18.80	N-2
3	Kattusellur ..	PR	Tirukkoyilur (17)	EA	Rice and Ragi.	..	T 93.87 L 92.15 W 0.72 WE 1.00	234.06	249.36	26.17	N-3
4	Nattamur Ist Bit (R.F.)	..					Uninhabited.				
5	Attippakkam	KR	Tirukkoyilur (21)	EA	Rice and Ragi.	2.48	T 23.25 L 17.73 W 5.52	126.91	54.88	106.95	N-2
6	Nattamur ..	KR	Tiru koyilur (23)	EA	Rice and Ragi.	..	T 74.59 L 64.75 W 6.84 WE 3.00	243.57	69.92	106.94	N-2
7	Vadamambakkam	KR	Tirukkoyilur (25)	ED, EAg.	Rice and Jower.	18.25	T 33.55 L 33.55	38.75	12.25	203.90	N-1
8	Puvanur ..	KR	Tirukkoyilur (25)	ED, EAg.	Rice and Jowar.	..	T 51.27 L 21.04 W 25.05 WE 518	25.05	5.18	96.28	N-2
9	Sikkambattu ..	KR	Tirukkoyilur (24)	ED, EAg.	Rice and Jowar.	..	T 20.05 WE 20.05	66.11	16.65	140.31	N-1

0	Damal .	KR	Tirukkoyilur (23)	ED, EAg.	Rice and Jowar.	69.72	T 71.90 L 11.41 W 38.49 WE 22.00	..	3.20	1.00	N-2
11	Kondasamudram	KR	Tirukkoyilur (22)	ED, EAg.	Rice and Jowar.	..	T 45.00 L 45.00	24.00	..	58.59	N-2
12	Puttanandal	KR	Tirukkoyilur (24)	ED, EAg.	Rice and Ragi.	..	T 53.00 L 35.00 W 18.00	..	47.96	246.87	N 2.
13	Kulattur (Tirukkoyilur).	KR	Tirukkoyilur (18)	ED, EAg.	Rice and Ragi.	87.00	T 230.00 L 121.00 W 108.00 C 1.00	62.00	170.03	260.00	N1 M1,
14	Oddanandal	KR	Tirukkoyilur (19)	ED. EAg.	Rice and Ragi.	.	T 41.00 L 19.00 W 22.00	96.00	.	38.50	
15	Amur	KR	Tirukkoyilur (21)	ED. EAg.	Rice and Ragi.	.	T 270.21 L 212.80 W 57.41	304.95	78.97	111.00	N2, T1.
16	Tolangambattu . .	KR	Tirukkoyilur (21)	ED.EAg.	Rice and Ragi.	.	..	138.48	79.82	..	N2.
17	Periyasevalai	PR	Tirukkoyilur (20)	EA.		..	T 187.13 L 187.13	394.78	203.45	..	N8, M3. C6, T1
18	Kottanur	PR	Tirukkoyilur (21)	ED, EAg.	Rice and Ragi.	..	T 6.73 L 6.73	27.16	24.31	..	N3.
19	Saravanambakkam ..	PR	Tirukkoyilur (23)	EA	Rice and Ragi.	..	T 52.30 L 37.30 W 15.00	147.76	161.85	..	N 3.
20	Gramam	PR	Tirukkoyilur (26)	.. EA	Rice and Ragi.	..	T 484.07 L 116.39 W 159.42 WE 208.26	..	57.91	21.30	N5, T2.
21	Kannarampattu	KR	Tirukkoyilur (25)	ED, EAg.	Rice and Jowar.	..	T 165.00 L 81.00 W 84.00	75.00	..	117.41	N4,T6.
22	Kuranur	KR	Tirukkoyilur (12)	ED, EAg,	Rice and Ragi.	..	T 12.79 WE 12.79	2.02	..	26.52	N2, T1.
23	Tenmangalam	KR	Tirukkoyilur (28)	ED, EAg,	Rice and Jowar.	..	T 254.03 L 45.17 W 68.78 WE 140.08	2.80	21.10	14.68	N2.
24	Karadippakkam (I) ..	KR	Villupuram (11)	ED, EAg.	Rice and Jowar.	..	T 55.00 TK 55.00	129.00	..	80.63	N3, T1.
25	Perangyur	PR	Villupuram (10)	.. EA	Rice and Jowar.	..	T 420.51 L 42.00 W 161.97 WE 216.54	82.28	81.23	1.96	N5, T5.
26	Iruvelippattu	PK	Villupuram (12)	.. EA	Rice and Ragi.	..	T 263.50 L 132.56 W 74.14 WE 56.80	22.05	18.60	151.46	N2, T3.

VILLAGE DIRECTORY.
AMENITIES AND LAND USE.
6. ULUNDURPETTAI TALUK.

Location Code Number.	Name of Village.	Approach to Village.	Nearest town and distance (in kms.).	Power supply.	Staple food.	Land use (i.e. area under different types of land use in hectares rounded upto two decimal places) Forest.	Irrigated by source.	Un-irrigated.	Cultu-rable waste (including Gaucher and groves.)	Area not available for culti-vation.	Remarks including any Place of religious, historical or archaeolo gical. interest.
(1)	(2)	(11)	(12)	(13)	(14)	(15)	(16)	(17)	(18)	(19)	(20)
27	Karappattu	PR	Panruti (14)	EA.	Rice and Jowar.	..	T 71.00 L 40.00 WE 31.00	45.00	.	90.30	N2, T1.
28	Taniyalambattu (M) ..	KR	Panruti (10)	ED, EAg.	Rice and Jowar.	..	T 84.00 L 84.00	68.00	..	92.29	N2, T1
29	Taniyalambattu (Kil) .	KR	Panruti (12)	ED, EAg.	Rice and Jowar.	.	T 69.00 L 29.00 W 20.00 WE 20.00	73.00	..	20.33	N2, T3
30	Semangalam	KR	Panruti (11)	ED, EAg.	Rice and Jowar.	.	T 30.98 L 30.98	32.70	4.00	53.94	N3, M1 C1, T3.
31	Anattur	PR	Panruti (10)	ED, EAg.	Rice and Ragi.	..	T 422.95 L 56,02 W 93.78 WE 273.15	17.20	11.70	193.49	N6, T2.
32	Kumaramangalam (Tirukkoyilur). ..	PR	Panruti (14)	ED, EAg,	Rice and Jowar.	..	..	125.00	..	35.50	N2, T1.
33	Poyyarasur	KR	Panruti (15)	ED, EAg.	Rice and Jowar.	..	T 350.00 L 350.00	..	10.00	8.15	N3, C1, T2.
34	Arasur	PR	Panruti (9)	EA	Rice and Jowar.	..	T 264.66 L 93.36 W 122.32 WE 48.98	122.32	3.06	288.74	N15, C2, T3.
35	Alanguppam	PR	Tirukkoyilur (29)	ED, EAg.	Rice and Ragi.	..	T 32.79 W 32.79	..	6.48	68.43	N3, T2.
36	Mamandur	KR	Panruti (23)	ED, EAg.	Rice and Jowar.	..	T 49.00 L 20.00 W 10.00 WE 19.00	116.00	..	92.46	N3, T2.
37	Arumbattu	KR	Panruti (22)	ED, EAg,	Rice and Ragi.	.	T 134·51 L 129.24 WE 5.27	0.29	0.38	198.48	N2
38	Attippattu	KR	Panruti (21)	ED, EAg.	Rice and Ragi.	..	T 11.27 L 11.00 WE 0.27	6.98	..	..	N3, T2.
39	Madambattu	PR	Panruti (22)	ED, EAg.	Rice and Jowar.	..	T 33.02 L 30.56 WE 2.46	42.05	..	96.13	N2.
40	Korattur	PR	Panruti (24) ..	ED, EAg,	Rice and Ragi	..	T 101.00 L 30.00 C 14.00 WE 57.00	278.00	..	93.79	N4, T1.
41	Kuvakkam	KR	Tirukkoyilur (26)	ED, EAg.	Rice and Ragi	..	T 382.78 L 200.10 WE 182.68	223.54	24.16	171.28	N2, T1.
42	Velur	KR	Tirukkoyilur (26) ..	EA	Rice and Ragi.	..	T 575.55 L 73.43 W 5.02 WE 475.10 C 22.00	40.95	..	526.43	M1, T3.
43	Tirunirankonrai ..	KR	Tirukkoyilur (24)	EA	Rice and Jowar.	..	T 233.02 L 67.64 W 126.19 C 39.19	94.40	40.19	216.63	N2.
44	Kunnattur (Malaiyapatti)	KR	Tirukkoyilur (22) ..	ED, EAg.	Rice and Ragi.	..	T 219.59 L 219.59	310.06	7.78	198.40	N3, M1, T1.
45	Kiliyur	KR	Tirukkoyilur (24)	ED, EAg.	Rice and Jowar.	..	T 73.67 L 60.37 W 10.30 WE 3.00	276.62	47.74	45.63	N2.
46	Raghunathapuram ..	KR	Tirukkoyilur (25)	ED, EAg.	Rice and Jowar.	..	T 53.33 L 30.76 W 7.57 WE 15.00	304.00	79.02	2.32	N1.
47	Periyakurukkai	KR	Tirukkoyilur (20) ..	EA	Rice and Ragi.	..	T 285.40 L 84.17 W 180.34 WE 20.89	283.53	163.07	60.14	N2.
48	Mayiladuntangal ..	KR	Tirukkoyilur (19)	EA	Rice and Ragi.	..	T 16.81 L 5.67 W 10·14 WE 1.00	1.87	9.46	..	N2.
49	Pallavadi	KR	Tirukkoyilur (16)	EA	Rice and Ragi.	.. 10.72	T 129.52 L 28.09 W 91.40 WE 10.03	109.66	77.25	0.05	N2.
50	Danam	KR	Tirukkoyilur (17)	EA	Rice and Ragi	25.98	T 29.59 L 24.39 WE 5.20	195.63	95.15	95.04	N2.
51	Sidevi (R.F.)				Uninhabited.						
52	Sidevi ..	PR	Tirukkoyilur (19)	EA	Rice and Ragi.	..	T 50.00 L 50.00	246.00	..	115.55	N2.
53	Kulattur (Elavanasur) ..	KR	Panruti (21) ..	EA	Rice and Ragi.	..	T 137.56 L 74.73 W 40.03 WE 22.80	33.18	10.85	92.61	N2.

VILLAGE DIRECTORY

AMENITIES AND LAND USE

6. Ulundurpettai Taluk.

Amenities available (if not available within the village, a dash (—) is shown in the column and next to it in brackets, the distance in broad ranges viz.,—5 kms. 5–10 kms. and 10 + kms. of the nearest place where the facility is available is given).

Location Code Number.	Name of Village.	Total area of the village (in hectares).	Total population and number of households.	Educational.	Medical.	Drinking water (potable).	Post and Telegraph.	Day or days of the market/hat, if any.	Communications (Bus stop, Railway station, Waterway)
(1)	(2)	(3)	(4)	(5)	(6)	(7)	(8)	(9)	(10)
27	Karappattu	206.30	1,331 (270)	P(1)	—(—5 kms.)	TW, W, T	—(—5 kms.)	—(5–10 kms.)	BS
28	Taniyalambattu (Mel) ..	244.29	1,202 (252)	P(1)	—(—5 kms.)	W, T	—(—5 kms.)	—(5–10 kms.)	—(—5 kms.)
29	Taniyalambattu (Kil) ..	162.33	494 (97)	—(—5 kms.)	—(5–10 kms.)	TW, W	—(—5 kms.)	—(10+kms.)	—(—5 kms.)
30	Semangalam	121.62	858 (168)	P(1)	—(5–10 kms.)	TK, TW, W	—(—5kms.)	—(10+ kms.)	—(—5kms.)
31	Anattur	645.34	4,165 (784)	P(1), M(1), N(1)	MCW(1)	W, TW	PO	—(10+ kms.)	BS
32	Kanamangalam (Tirukkoyilur) ..	160.50	1,[illegible] (216)	P(1)	—(—5 kms.)	W, T	—(—5 kms.)	—(5–10 kms.)	BS
33	Poyyarasur	368.15	936 (186)	P(1)	—(—5 kms.)	W, T	PO	—(5–10 kms.)	—(—5 kms.)
34	Arasur	678.78	2,059 (422)	P(1)	MCW(1)	W, TK	PO	—(5—10) kms.	BS
35	Alanguppam	107.70	793 (174)	P(1), M(1)	—(—5 kms.)	W, TK	—(—5 kms.)	—(5—10kms.)	BS, RS
36	Mamandur	257.46	824 (153)	P(1)	—(—5 kms.)	W, T	—(—5 kms.)	—(—5 kms.)	—(—5 kms.)
37	Arumbattu	333.66	2,168 (453)	P(2)	—(10+kms.)	W, TK	—(—5 kms.)	—(—5 kms.)	—(—5 kms.)
38	Attippattu	18.25	88 (17)	P(1)	—(10+kms.)	W, TK	—(—5 kms.)	—(—5kms.)	—(—5 kms.)
39	Madambattu	171.20	632 (170)	P(1)	—(10+ kms.)	W, T	—(10+ kms.)	—(10 +kms.)	BS
40	Korattur	472.79	1,901 (364)	P(1)	—(5–10 kms.)	W, T	PO	—(5–10 kms.)	—(—5kms.)
41	Kuvakkam	801.76	2,031 (408)	P(2)	—(5—10kms.)	W T	PO	—(10+k ms.)	—(—5 Kms.)
42	Velur	1,142.93	2,977 (540)	P(1)	—(10+ kms.)	W, T, HP	PO	Thursday.	BS
43	Tirunirankonrai	584.24	700 (152)	P(1)	—(10+ kms.)	W, HP	—(—5 kms.)	—(10+ kms.)	BS
44	Kanattur (Malaiyapatti).	[illegible].83	2,862 (588)	P(1), M(1)	—(10+ kms.)	W, T	PO	—(10+ kms.)	BS
45	Kiliyur	443.66	2,521 (542)	P(1), M(1)	—(10+kms.)	W	PO	—(10 +kms.)	—(—5 kms.)
46	Raghunathapuram ..	488.67	436 (82)	—(—5 kms.)	—(5—10 kms.)	W, T	—(—5 kms.)	—(10 +kms.)	—(—5 kms.)
47	Periyathurai	792.14	1,913 (399)	P(1), M(1)	—(5—10 kms.)	W,	PO	—(10+ kms.)	BS
48	Mayiladuntangal ..	28.14	287 (64)	—(—5 kms.)		W	—(—5kms.)	—(10+ kms.)	BS
49	Pallavadi	327.20	1,691 (356)	P(1)	—(5—10 kms.)	W, HP	PO	—(10+ kms.)	BS
50	Danam	441.39	637 (131)	P(1)	—(5—10 kms.)	W, HP	—(5—10kms.)	—(5—10 kms.)	BS
51	Sidevi (R.F.)	1,071.84			Uninhabited.				
52	Sidevi	411.55	1,023 (178)	P(1)	—(5—10 kms.)	W, HP	PO	—(10+ kms.)	BS
53	Kulattur (Elavanasur). ..	234.20	739 (155)	P(1)	—(—5 kms.)	W, HP, TK	—(—5 kms.)	—(10+ kms.)	—(—5 kms.)

VILLAGE DIRECTORY.

AMENITIES AND LAND USE.

6. ULUNDURPETTAI TALUK.

Amenities available (if not available within the village, a dash (—) is shown in the column and next to it in brackets, the distance in broad ranges, viz.,—5kms. 5—10 kms. and 10 +kms. of the nearest place where the facility is available is given).

Location Code Number.	Name of Village.	Total area of the village (in hectares).	Total population and number of households.	Educational.	Medical.	Drinking water (potable).	Post and Telegraph.	Day or days of the market/hat, if any.	Communications (Bus stop, Railway station, Waterway).
(1)	(2)	(3)	(4)	(5)	(6)	(7)	(8)	(9)	(10)
54	Pundi	136.80	718 (150)	P(1)	—(5—10 kms.)	W	PO	—(10+ kms.)	BS
55	Adaiyur	377.29	1,621 (350)	P(1), M(1)	—(—5 kms.)	W, HP, T	PO	—(10+kms.)	BS
56	Pillaiyarpalaiyam.. ..	103.95	286 (53)	P(1)	—(—5 kms.)	W, T	—(—5 kms.)	—(10+ kms.)	BS
57	Iraiyur	751.09	5,290 (1,015)	P(2) M(2), H(1), PUC(1).	O(1), H(1)	W, HP, T	PTO Phone	—(10+ kms.)	BS
58	Kuttanur ..	354.43	1,053 (210)	P(1)	—(—5 kms.)	W, T	—(—5 kms.)	—(10+ kms.)	BS
59	Ellaigramam	388.21	1,307 (275)	P(1)	—(—5 kms.)	W	PO	—(10+ kms.)	BS
60	Kuvadu	456.64	1,378 (324)	P(1), M(1)	—(—5 kms.)	TW, W, HP	PO	—(10+ kms.)	BS
61	Tenkunam	416.66	804 (179)	P(1)	—(5—10 kms.)	W	—(—5 kms.)	—(10+ kms.)	BS
62	Edaivadi	156.60	318 (69)	P(1)	—(5—10 kms.)	W	—(—5 kms.)	—(10+ kms.)	BS
63	Adanur	972.76	2,746 (579)	P(2), M(1)	—(5—10 kms.)	W, TK	PO	—(5—10 kms.)	—(—5 kms.)
64	Nannaram	368.83	1,226 (261)	P(1)	—(10+kms.)	W, T	PO	—(10 +kms.)	—(—5 kms.)
65	Attur	641.52	3,127 (651)	P(2)	—(10+kms.)	W, TK	PO	—(10+kms.)	BS
66	Perumbakkam	936.98	2,534 (497)	P(2)	—(5-10 kms.)	W, T	PO	—(10+kms.)	—(—5 kms.)
67	Parikkal	499.26	1,607 (319)	P(1), M(1)	—(—5 kms.)	W, T, HP	—(—5 kms.)	—(5-10 kms.)	BS, RS
68	Idaiyaiam	112.95	430 (88)	—(—5 kms.)	—(—5 kms.)	W	—(—5 kms.)	—(—5 kms.)	BS, RS
69	Avalam	131.24	351 (71)	—(—5 kms.)	—(—5 kms.)	W	—(—5 kms.)	—(—5 kms.)	BS
70	Irundai	683.77	2,099 (429)	P(2), AC(1)	—(—5 kms.)	W, T	PO	—(—5 kms.)	—(—5 kms.)
71	Anaivari	320.47	1,300 (272)	P(1)	—(10+kms.)	W, TK	—(—5 kms.)	—(—5 kms.)	BS
72	Parukkombattu ..	86.00	612 (113)	P(1)	—(—5 kms.)	W, T	—(—5 kms.)	—(—5 kms.)	BS
73	Chittanangur	261.25	1,467 (306)	P(1)	—(5-10 kms.)	W, T, TW	PO	—(—5 kms.)	BS
74	Madambattu	174.64	1,017 (219)	P(1) M(1)	—(—5Kms.)	W, T	PO	Sunday	BS
75	Mettattur	400.27	856 (201)	P(1)	—(—5Kms.)	W	—(—5Kms.)	—(—5Kms.)	BS
76	Siruttanur	288.34	1,667 (351)	P(2)	—(—5Kms.)	W.T.	—(—5Kms.)	—(—5Kms.)	BS
77	Kandalvadi	646.35	2,679 (502)	P(1)	—(5-10Kms.)	W, TW	—(—5Kms.)	—(—5Kms.)	—(—5 Kms.)
78	Paraiamandal	163.61	393 (93)	P(1)	—(—5Kms.)	W, T	—(—5Kms.)	—(—5Kms.)	BS

VILLAGE DIRECTORY.

AMENITIES AND LAND USE

6. ULUNDURPETTAI TALUK

Location code Number.	Name of Village.	Total area of the village (in hectares).	Total population and number of households.	Amenities available (if not available within the village, a dash (—) is shown in the column and next to it in brackets, the distance in broad ranges viz.—5 kms. 5—10 kms. and 10+ kms. of the nearest place where the facility is available is given). Educational.	Medical.	Drinking water (potable).	Post and Telegraph	Day or days of the market/hat, if any.	Communications (Bus stop, Railway station, Water way)
(1)	(2)	(3)	(4)	(5)	(6)	(7)	(8)	(9)	(10)
79	Sirulapattu	181.15	569 (103)	P(1)	—(—5Kms.)	W	—(—5Kms.).	—(5-10Kms.)	BS
80	Deviyanandal	228.77	1,144 (214)	P(1)	—(—5 Kms.)	W	—(—5Kms.)	—(5-10Kms.)	BS
81	Sirupuliyur	151.83	448 (96)	P(1)	—(—5Kms.)	W, T	—(—5Kms.)	—(5-10Kms.)	BS
82	Somasipalayam ..	193.93	915 (180)	P(1)	—(—5Kms)	W, T.	—(—5Kms.)	—(10+Kms.)	BS
83	Sivapattanam	78.89	291 (57)	P(1)	—(—5-10Kms)	W, T	—(—5Kms.)	—(5-10Kms.)	—(—5Kms.)
84	Kilakkumarudur ..	415.95	1,919 (370)	P(1)	—(—5Kms,)	W, T	PO	—(10+Kms.)	BS
85	Iswarakandanallur ..	175.57	1,164 (255)	P(1)	—(—5Kms.)	W. T.	—(—5Kms.)	—(—5Kms.)	—(—5Kms.)
86	Periyapattu	337.22	424, (79)	—(—5Kms.)	—(—5Kms.)	W, T.	—(—		
87	Thirunavalur	1,012.58	3,784(801)	P(1) M(1) H(1) PUC(1)	PHC(1)	W, HP, T	PT		
88	Semmanandal	196.74	801 (180)	P(1)	—(—5Kms.)	W, T	—(—5Kms.)	—(—5Kms.)	BS
89	Senjikuppam	168.70	178 (37)	P(1)	—(—5Kms.)	W, T.	—(—5Kms.)	—(—5Kms.)	BS
90	Vandipalaiyam	155.26	91 (20)	P (1)M(1) H(1), PUC (1)	—(5-10Kms.)	W. T.	PO	—(10+Kms.)	BS
91	Perumbattu	174.38	867 (174)	P(1)	—(5-10Kms.)	W	—(—5Kms.)	—(10+Kms.)	—(5—Kms.)
92	Killanur (Padur) ..	345.10	609 (128)	—(—5Kms.)	—(5—10Kms)	W, T	PO	—(5-10Kms.)	—(—5Kms.
93	Orattur	418.39	883 (171)	P(1)	MCW(1)	W, T	PO	—(10+Kms.)	—(—5Kms.)
94	Kalamarudur	1,076.62	2,766 (570)	P(2), M(1)H(1)	—(5-10Kms.)	W, T	PTO	—(5-10Kms.)	BS
95	Kalavanur	327.18	692 (153)	P(3)	—(—5Kms.)	W	—(—5Kms.)	—(—5Kms.)	BS
96	Sellur	315.32	1,223 (245)	P(1), M(1	—(—5Kms.)	W, T	—(5-10Kms.)	—(5-10Kms.)	—(5-10Kms.)
97	Pachapalaiyam	517.25	632 (133)	P(1)	—(5-10Kms.)	W, T	—(5-10Kms.)	—(5-10Kms.)	—(-5Kms.)
98	Neyvanai	514.32	875 (177)	P(2)	—(5-10Kms.	W, HP	—(—5Kms.)	—(10+Kms.)	—(—5Kms.)
99	Kurumbur (Vada)	675.57	1,669 (342)	P(1)	—(—5Kms.)	W, T, HP	—(—5Kms.)	—(10+Kms.)	—(—5Kms.)
100	Pogappatti ..	641.24	1,868 (437)	P(1)	—(—5Kms.)	W	PO	—(—5Kms.)	BS
101	Kunjaram ..	773.64	2,299 (466)	P(2)	—(—5Kms.)	T, W, HP	PO	—(10+Kms.)	BS
102	Kunjaram R.F. ..	330.37		Uninhabited					
103	Sirunavalur ..	311.55	722 (151)	P(1)	—(5-10Kms)	W	—(—5Kms.)	Sunday	—(—5Kms)
104	Sikkadu	388.01	1,049 (227)	P(1)	—(5-10Kms.)	W, HP	PO	—(5-10Kms.)	—(—5Kms.)
105	Pinnalavadi ..	417.33	1,424 (289)	P(1)	—(5-10Kms.)	W,T	PO	—(5-10Kms.)	—(—5Kms.)
106	Palangunam ..	124.23	234(44)	—(—5Kms.)	—(—5Kms.)	W	—(—5Kms.)	—(5-10Kms)	BS
107	Viramangalam ..	320.08	399 (73)	P(1)	—(—5Kms.)	W	—(—5Kms.)	—(—5Kms.)	—(—5Kms.)

VILLAGE DIRECTORY
AMENITIES AND LAND USE.
6. Ulundurpettai Taluk.

Location Code Number.	Name of Village.	Approach to Village.	Nearest town and distance (in kms).	Power supply.	Staple food.	Land use (i.e. area under different types of land use in hectares rounded upto two decimal places). Forest.	Irrigated by source.	Un-irrigated.	Cultu-rable waste (including Gaucher and groves.)	Area not available for culti-vation.	Remarks including any Place of religious historical or archaeolo-gical interest.
(1)	(2)	(11)	(12)	(13)	(14)	(15)	(16)	(17)	(18)	(19)	(20)
54	Pundi	PR	Tirukkoyilur (27) ..	EA	Rice and Ragi.	35.19	T 77.80 L 60.50 W 2.00 WE 15.30	3.79	17.47	2.55	N2.
55	Adaiyur	KR	Tirukkoyilur (26)	EA	Rice and Ragi.	..	T 247.67 L 149.94 W 90.40 WE 7.33	16.58	34.60	78.44	N2.
56	Pillaiyarpalaiyam ...	KR	Tirukkoyilur (25)	EA	Rice and Ragi.	28.03	T 29.56 L 21.44 W 7.01 WE 1.11	30.01	16.35	..	N2.
57	Iraiyur	KR	Tirukkoyilur (22)	EA	Rice and Ragi.	..	T 248.36 L 86.66 W 131.03 WE 30.67	291.60	211.13	..	N8, M2.
58	Kuttanur	PR	Tirukkoyilur (19) ..	EA	Rice and Ragi.	..	T 71.64 L 27.32 W 20.24 WE 24.08	128.51	154.28	..	N2, M1. T1.
59	Ellaigramam	KR	Tirukkoyilur (21)	EA	Rice and Jowar.	...	T 50.36 L 24.84 W 25.52	145.72	192.13	..	N2.
60	Kuvadu	KR	Tirukkoyilur (23)	EA	Rice and Ragi.	..	T 159.15 L 123.37 W 30.00 WE 5.78	134.16	163.33	..	N2
61	Tenkunam	KR	Tirukkoyilur (24)	EA	Rice and Ragi.	..	T 89.89 L 51.24 W 35.65 WE 3.00	205.91	22.47	98.39	N2.
62	Edalavadi	KR	Tirukkoyilur (28) ..	EA	Rice and Ragi.	..	T 22.30 L 15.82 W 1.48 WE 5.00	53·07	81.23	..	N1.
63	Adanur	KR	Tirukkoyilur (27)	ED, EAg.	Rice and Jowar.	..	T 76.38 L 52.20 WE 24.18	485.64	16.19	394.55	N2 M1 C1 T1
64	Nannaram	KR	Tirukkoyilur (30)	EA	Rice and Jowar.	..	T 185.79 L 34.51 W 151.28	57.49	20.46	105.09	N2.
65	Attur	PR	Tirukkoyilur (27) ..	EA	Rice and Ragi.	..	T 143.70 L 83.25 W 45.15 WE 15.30	403.28	1.12	93.42	N2.
66	Perumbakkam	KR	Tirukkoyilur (28)	ED. EAg.	Rice and Ragi.	..	T 222.90 L 174.50 WE 48.40	470.65	242.55	0.88	N10 T3.
67	Parikkal	PR	Tirukkoyilur (29)	EA	Rice and Ragi.	..	T 305.22 L 155.25 WE 149.97	70.07	66.95	57.02	N12. T1.
68	Idaiyalam	KR	Tirukkoyilur (30)	EA	Rice and Ragi.	..	T 59.70 L 21.20 WE 38.50	31.74	20.38	1.13	N3.
69	Avalam	KR	Tirukkoyilur (31) ..	ED, EAg.	Rice and Ragi.	..	T 78.76 L 78.76	..	21.55	30.93	N3.
70	Irundai	KR	Villupuram (23) ..	ED, EAg.	Rice and Ragi.	..	T 268.78 L 233.98 W 0.07 WE 25.10 C 9.63	285.89	30.57	98.53	N4.
71	Anaivari	PR	Panruti (20) ...	ED, EAg.	Rice and Ragi.	...	T 212.44 L 128.05 W 67.19 WE 17.20	27.85	19.10	61.08	N3. T2.
72	Parukkambattu	PR	Panruti (19) ...	ED, EAg.	Rice and Jowar.	..	T 23.47 L 13.47 WE 10.00	20.42	20.78	21.33	N2.
73	Chittanangur	PR	Panruti (19) ..	ED, EAg.	Rice and Jowar.	..	T 190.92 L 44.05 W 46.30 WE 100.57	..	..	70.33	N3, T3.
74	Madampattu	PR	Villupuram (20) ..	EA	Rice and Ragi.	..	T 99.53 L 26.20 WE 73.33	51.55	23.56	..	N 25, T1
75	Mettattur	PR	Panruti (10) ..	ED, EAg.	Riee and Ragi.	..	T 130.07 L 45.00 W 85.07	110.95	20.97	138.28	N 5, T 1.
76	Siruttanur	PR	Panruti (10) ..	ED, EAg.	Rice and Ragi.	..	T 166.06 L 39.88 W 126.18	52.09	70.19	..	N3, T5
77	Kandalvadi	KR	Villupuram (15) ..	ED, EAg.	Rice and Ragi.	..	T 89.00 L 40.00 WE 49.00	403.00	..	154.35	N 2, T 5
78	Paravanandal	KR	Panruti (15) ..	ED, EAg.	Rice and Ragi.	..	T 39.69 W 39.69	76.80	2.48	44.64	N 2.

VILLAGE DIRECTORY
AMENITIES AND LAND USE
6. ULUNDURPETTAI TALUK.

Location Code Number.	Name of Village.	Approach to village.	Nearest town and distance (in kms.).	Power supply.	Staple food.	Land use (i.e. area under different types of land use in hectares rounded upto two decimal places.) Forest.	Irrigated by source.	Un-irrigated.	Cultu-rable waste (including Gaucher and groves.)	Area not available for culti-vation.	Remarks including any Place of religious, historical or archaeolo-gical interest.
(1)	(2)	(11)	(12)	(13)	(14)	(15)	(16)	(17)	(18)	(19)	(20)
79	Sirulapattu	KR	Panruti (11) ..	ED, EAg.	Rice and Ragi.	..	T 76.60 L 17.33 W 59.27	67.89	7.80	28.86	N 1
80	Deviyanandal	KR	Panruti (14) ..	ED, EAg.	Rice and Ragi.	..	T 45.11 W 25.06 WE 20.05	74.50	7.48	101.68	N 3,
81	Sirupuliyur	KR	Panruti (10) ..	ED, EAg.	Rice and Ragi.	..	T 98.79 L 17.79 WE 81.00	32.85	5.00	15.19	N 2.
82	Somasipalayam ..	PR	Panruti (10) ..	EA	Rice and Ragi.	..	T 115.79 L 49.01 WE 66.78	40.46	6.00	31.68	N-10, C-1,T2.
83	Sivapattanam	KR	Panruti (13)	ED, EAg.	Rice and Ragi.	..	T 18.00 L 18.00	37,00	..	23.89	N-2.
84	Kilakkumarudur ..	PR	Panruti (12)	EA	Rice and Ragi.	..	T 63.00 L 29.00 W 34.00	252.00	..	100.95	N 2, C-1 T-3.
85	Iswarakandanallur ..	KR	Panruti (10) ..	ED, EAg.	Rice and Ragi.	..	T 35.00 L 20.00 W 15.00	70.00	..	70.57	N-4, T-1.
86	Periyapattu	KR	Panruti (10) ..	ED, EAg.	Rice and Ragi.	..	T 61.00 L 61.00	182.00	..	94.22	N-5.
87	Thirunavalur	PR	Panruti (16) ..	EA	Rice and Ragi.	..	T 699.00 L 223.00 WE 476.00	98.00	113.00	102.58	N-50, M-2. C-3, T 5
88	Semmanandal	PR	Tirukkoyilur (31)	ED, EAg.	Rice and Ragi.	..	T 12.00 L 12.00	154.00	..	30.74	N-2, T-1
89	Senjikuppam	PR	Tirukkoyilur (32)	ED, EAg.	Rice and Ragi.	..	T 27.00 L 27.00	70.00	..	71.70	N-3.
90	Vandipalaiyam	PR	Tirukkoyilur (35) ..	ED, EAg.	Rice and Ragi.	..	T 107.07 L 28.57 WE 78.50	31.67	9.02	7.50	N-13
91	Perumbattu	KR	Tirukkoyilur (30) ..	ED, EAg.	Rice and Ragi.	..	T 20.77 L 20.77	68.92	0.13	84.56	N-2.
92	Killanur (Padur)	KR	Tirukkoyilur (31) ..	ED, EAg.	Rice and Jowar.	..	T 49.20 L 49.20	1.75	..	294.15	N-4
93	Orattur	KR	Tirukkoyilur (31) ..	ED, EAg.	Rice and Jowar.	..	T 98.20 L 96.00 W 2.20	32.00	5.00	283.19	N-4,M-3
94	Kalamarudur	PR	Tirukkoyilur (32) ..	EA	Rice and Ragi	..	T 234.71 L 178.16 W 56.55	170.10	210.00	461.81	N-9, M-1 T-1.
95	Kalavanur	PR	Tirukkoyilur (35) ..	ED, EAg.	Rice and Ragi.	..	T 64.33 L 30.90 WE 33.43	34.39	17.72	210.74	N-5.
96	Sellur	KR	Tirukkoyilur (35) ..	ED, EAg.	Rice and Ragi.	..	T 71.13 L 49.93 WE 21.20	105.19	7.75	131.25	N-3.
97	Pachchapalaiyam ..	KR	Tirukkoyilur (36)	ED, EAg.	Rice and Millets.	..	T 81.00 L 48.00 WE 33.00	280.43	39.00	116.82	N-6,M-1 T-1.
98	Neyvanai	KR	Tirukkoyilur (27)	EA	Rice and Ragi.	..	T 146.32 L 44.05 W 70.20 WE 32.07	126.60	241.40	..	N-2,M-1 T-2.
99	Kurumbur (Vada) ..	KR	Tirukkoyilur (26) ..	EA	Rice and Ragi	..	T 218.69 L 70.36 W 44.33 WE 104.00	244.69	60.11	152.08	N-2
100	Pogappatti	PR	Tirukkoyilur (27) ..	ED, EAg.	Rice and Jowar	..	T 224.52 L 108.42 W 55.95 WE 60.15	240.50	5.15	171.07	N-2.
101	Kunjaram	PR	Tirukkoyilur (26) ..	EA	Rice and Ragi.	190.61	T 205.10 L 130.11 W 50.05 WE 24.94	343.21	6.17	28.55	N-2 M-1
102	Kunjaram R.F. ..	..		Uninhabited							
103	Sirunavalur	KR	Tirukkoyilur (29)	EA	Rice and Ragi.	80.82	T 106.85 L 75.20 W 20.10 WE 11.55	71.12	12.60	40.16	N-2.
104	Sikkadu	KR	Tirukkoyilur (30) ..	ED, EAg.	Rice and Ragi.	10.30	T 172.51 L 132.51 W 30.00 WE 10.00	17.85	47.29	140.06	N-2, C1.
105	Pinnalavadi	KR	Tirukkoyilur (30)	ED, EAg.	Rice and Jowar	106.32	T 173.23 L 63.28 W 85.65 WE 24.30	124.95	3.89	8.94	N-2, T-7
106	Palangunam .. .	KR	Tirukkoyilur (28) ..	EA	Rice and Ragi.	47.35	T 52.88 L 50.20 W 2.68	13.21	5.88	4.91	N-2.
107	Viramangalam	KR	Tirukkoyilur (29)	ED. EAg.	Rice and Jowar.	..	T 130.93 L 80.08 W 40.85 WE 10.00	40.88	3.10	145.17	N-2.

VILLAGE DIRECTORY

AMENITIES AND LAND USE

6. Ulundurpettai Taluk.

Amenities available (if not available within the village, a dash (—) is shown in the column and next to it in brackets, the distance in broad ranges viz., —5kms. 5—10 kms. and 10 +kms. of the nearest place where the facility is available is given).

Location code Number.	Name of Village.	Total area of the village (in hectares).	Total population and number of households.	Educational.	Medical.	Drinking water (potable).	Post and Telegraph.	Day or days of the market hat, if any.	Communications (Bus stop, Railway station, Waterway.)
(1)	(2)	(3)	(4)	(5)	(6)	(7)	(8)	(9)	(10)
108	Vannakappadi ..	107.17	228 (43)	—(—5Kms.)	—(—5Kms.)	W	—(—5Kms.)	—(—5Kms.)	—(—5Kms.)
109	Arumbalavadi ..	126.62	220 (45)	P(1)	—(—5Kms.)	W	—(—5Kms.)	—(—5Kms.)	—(—5Kms.)
110	Sembattamalaiyanur	283.42	1,124 (223)	P(1)	—(5–10Kms.)	W	—(—5Kms.)	—(5–10Kms.)	—(5–10Kms)
111	Anganur	514.89	1,038 (217)	P(1)	—(5–10Kms.)	W, TK	PO	—(5–10Kms.)	—(—5Kms)
112	Emam ..	422.05	813 (149)	P(1)	—(5–10Kms.)	W	—(5–10Kms.)	—(5–10Kms.)	—(5–10Kms)
113	Kamabattu	154.81	672 (131)	P(1)	—(5–10Kms.)	W, T	—(5–10Kms.)	—(5–10Kms.)	—(—5Kms.)
114	Konalavadi	599.52	1,375 (268)	P(1)	—(5–10Kms.)	W, T	—(5–10Kms.)	—(5–10Kms)	—(5–10Kms)
115	U. Nemali	199.76	749 (156)	P(1)	—(5–10Kms.)	W, T	—(—5Kms.)	—(—5Kms.)	—(—5Kms.
116	Pandur	446.01	1,445 (295)	P(1)	—(—5Kms.)	W, T	PO	—(—5Kms.)	BS
117	Arali	296.10	528 (103)	P(1)	—(—5Kms.)	W	—(—5Kms.)	—(—5Kms.)	BS
118	Semmanangur	509.83	2,070 (396)	P(2)	—(—5Kms.)	W	PO	—(5–10Kms.)	BS
119	Padur	2,114.40	4,382 (911)	H(1) P(4) M(1)	MCW (1)	W, T	PO	—(5–10Kms.)	BS, RS
120	Sendamangalam	1,462.34	6,726 (1,369)	P(1), M(1)	—(—5Kms.)	W, T	—(—5Kms.)	—(5–10Kms.)	BS
121	Odaiyanandal	260.08	736 (157)	P(1)	—(—5Kms.)	W, T	—(—5Kms.)	—(5–10Kms.)	—(—5Kms.)
122	Kalattur	465.78	1,045 (189)	P(2)	—(—5Kms.)	W	—(—5Kms.)	—(5–10Kms.)	—(—5Kms.)
123	Vijayankuppam	128.12	577 (137)	—(—5Kms.)	—(—5Kms.)	W	—(—5Kms.)	—(10+Kms.)	—(—5Kms.)
124	Manalur	425.30	572 (109)	P(1)	—(—5Kms.)	W	—(—5Kms.)	—(5–10Kms.)	—(—5Kms.)
125	Sendanadu	1,055.26	2,866 (585)	P(1), M(1), H(1).	PHC (1)	W, T.	PO	—(10+Kms.)	BS
126	Andikkuli	369.78	1,111 (222)	P(2)	—(—5Kms.)	W, TK	—(—5Kms.)	—(5–10Kms.)	BS
127	Kuttadi	131.53	160 (35)	P(1)	—(5–10Kms.)	W	—(—5Kms.)	—(5–10Kms.)	BS
128	Kuttadi R.F.	687.67	..		Uninhabited				
129	Sengurichchi	1,100.43	4,306 (894)	P(1)	—(—5Kms.)	W, T	PO	—(—5Kms.)	BS
130	Nagar	542.09	1,061 (223)	P(2)	—(—5Kms.)	W	PO	—(—5Kms.)	BS, RS
131	Ulundur	493.25	3,320 (668)	P(2)	—(—5Kms.)	W, T	—(—5Kms.)	—(—5Kms.)	—(—5Kms)
132	Kiranur (Ulundurpettai)	758.62	9,635 (1,820)	P(2), M(2), H(2),	H(1)	W, T	PTO, Phone	Wednesday	BS
133	Mulasamudram	326.64	1,131 (215)	P(1)	—(—5Kms.)	W, T	—(—5Kms.)	—(—5Kms.)	BS
134	Pandur R.F.	384.70	—	P(1)		Uninhabited			
135	Olaiyanur	225.66	552(115)	P(1)	—(—5Kms)	W, T	—(—5Kms)	—(—5Kms)	BS

VILLAGE DIRECTORY

AMENITIES AND LAND USE

6. ULUNDURPETTAI TALUK.

Location Code Number.	Name of Village.	Approach to village	Nearest town and distance (in kms.).	Power supply.	Staple food.	Land use (i.e. area under different types of land use in hectares rounded upto two decimal places.) Forest.	Irrigated by source.	Un-irrigated.	Cultu-rable-waste (including Gaucher and groves.)	Area not available for culti-vation.	Remarks including any Place of religious historical or archaeolo-gical interest.
(1)	(2)	(11)	(12)	(13)	(14)	(15)	(16)	(17)	(18)	(19)	(20)
108	Vannakappadi	KR	Tirukkoyilur (29) ..	ED, EAg.	Rice and Jowar.	..	T 77.00 L 34.00 W 28.00 WE 15.00	10.00	2.00	18.17	N-2
109	Arumbalavadi	KR	Tirukkoyilur (30) ..	ED, EAg.	Rice and Jowar.	37.63	T 45.93 L 26.08 W 19.85	20.15	1.11	21.80	N1
110	Sembattamalaiyanur ..	KR	Tirukkoyilur (28) ..	ED, EAg.	Rice and Jowar.	..	T 102.75 L 26.90 W 55.70 WE 20.15	98.15	2.10	80.42	N-2.
111	Anganur	KR	Tirukkoyilur (29) ..	ED, EAg.	Rice and Jowar.	18.05	T 175.24 L 65.45 W 79.67 WE 30.12	170.25	3.10	148.25	N-2.
112	Emam	KR	Tirukkoyilur (30)	EA	Rice and Jowar.	22.74	T 192.76 L 83.73 W 83.88 WE 25.15	120.15	4.15	82.25	N-2.
113	Kamabattu	KR	Tirukkoyilur (32) ..	ED, EAg.	Rice and Jowar.	..	T 39.00 L 19.00 WE 20.00	44.63	19.00	52.18	N -5.
114	Konalavadi (Pullur) ..	KR	Tirukkoyilur (32)	ED, EAg.	Rice and Ragi.	127.21	T 85.00 L 46.00 WE 39.00	294.41	31.00	61.90	N-4.
115	U. Nemali ..	PR	Tirukkoyilur (33) ..	EA	Rice and Ragi.	..	T 41.63 L 29.77 WE 11.86	84.87	41.41	31.85	N-7,M1.
116	Pandur	PR	Tirukkoyilur (35) ..	ED, EAg.	Rice and Ragi.	186.00	T 133.00 L 46.00 WE 87.00	70.00	12.00	45.01	N-5.
117	Arali	KR	Tirukkoyilur (36) ..	ED, EAg.	Rice and Jowar.	..	T 58.00 L 32.00 WE 26.00	32.00	19.00	187.10	N-5.
118	Semmanangur	PR	Tirukkoyilur (37)	ED, EAg.	Rice and Ragi	..	T 68.40 L 68.40	308.86	..	132.57	N-3.
119	Pudur	PR	Tirukkoyilur (36)	EA	Rice and Ragi.	..	T 265.00 L 210.00 WE 55.00	1,038.00	..	811.40	N-7,M-2
120	Sendamangalam	KR	Panruti (22) ..	EA.	Rice and Ragi.	166.00	T 71.00 L 71.00	1,010.00	..	215.34	N-19
121	Odaiyanandal	PR	Panruti (20) ..	ED, EAg.	Rice and Ragi.	..	T 176.73 L 92.70 R 0.11 WE 83.92	14.20	36.41	32.74	N-2, T-1
122	Kalattur	KR	Panruti (21) ..	ED, EAg.	Rice and Ragi.	..	T 198.53 L 162.09 W 3.79 WE 32.65	127.07	14.37	125.81	N-5,T-2
123	Vijayankuppam	PR	Panruti (10) ..	ED, EAg.	Rice and Ragi.	..	T 1.04 L 1.04	98.76	..	28.32	N-4.
124	Manaiur	KR	Panruti (13) ..	ED. EAg.	Rice and Ragi.	..	T 195.09 L 83.87 W 1.96 WE 108.21 R 1.05	76.13	77.79	76.29	N-2,T-1
125	Sendanadu	PR	Panruti (10) ..	ED, EAg.	Rice and Ragi.	..	T 122.72 L 54.15 W 24.52 WE 44.05	698.72	47.30	186.52	N-10,C-2, T-4.
126	Andikkal.	PR	Panruti (10) ..	EA	Rice and Ragi	..	T 28.58 L 9.19 W 6.59 WE 12.80	275.18	66.02	..	N-5,C-1, T-3.
127	Kattadi	PR	Panruti (24) ..	ED, EAg.	Rice and Ragi.	..	T 18.00 L 16.00 W 2.00	42.00	43.00	28.53	N-3.
128	Kattadi R.F.				Uninhabited						
129	Seegurichchi	PR	Panruti (28) ..	ED, EAg.	Rice and Ragi	..	T 75.96 L 75.96	..	188.59	835.88	N-4,C-2 T-3.
130	Nagar	KR	Panruti (29) ..	EA	Rice and Jowar.	..	T 48.07 L 48.07	42.00	43.00	409.02	N-2.
131	Ulundur	PR	Vriddhachalam (25)	EA.	Rice and Ragi.	..	T 96.00 L 54.00 W 42.00	280.00	30.00	87.25	N-150, M-3,T-1
132	Kiranur (Ulundurpettai)	PR	Vriddhachalam (25)	EA.	Rice and Ragi.	..	T 182.40 L 89.98 W 42.20 WE 50.22	118.31	265.10	192.61	N-400, M-23, C-9, T-2.
133	Mulasamudram	PR	Vriddhachalam (27)	EA.	Rice and Jowar.	..	T 64.44 L 30.67 WE 33.77	108.97	99.34	53.89	N-8,T-1.
134	Pandur R.F.				Uninhabited						
135	Olaiyanur	PR	Vriddhachalam (28)	ED, EAg.	Rice and Ragi.	48.24	T 48.99 L 19.62 WE 29.37	49.97	7.23	71.23	N-5, T1

VILLAGE DIRECTORY

AMENITIES AND LAND USE

6. ULUNDURPETTAI TALUK

Amenities available (if not available within the village, a dash (—) is shown in the column and next to it in brackets, the distance in broad ranges, viz., —5 kms. 5—10 kms. and 10 + kms. of the nearest place where the facility is available is given).

Location Code Number.	Name of Village.	Total area of the village (in hectares).	Total population and number of households.	Educational.	Medical.	Drinking water (potable).	Post and Telegraph	Day or days of the market/hat, if any.	Communications (Bus stop, Railway station, Waterway.)
(1)	(2)	(3)	(4)	(5)	(6)	(7)	(8)	(9)	(10)
136	Ravuttarayankuppam ..	172.03	942(190)	P(1)	—(-5Kms)	W	—(-5Kms)	—(-5Kms)	BS
137	Kunamangalam	178.44	933(187)	P(1)	—(-5Kms)	W	—(-5Kms)	—(-5Kms)	BS
138	Edaikkal R.F.	820.79	406(63)	—(-5Kms)	—(5-10Kms)	W	—(5-10Kms)	—(5—10Kms)	—(5-10Kms)
139	Kanaiyar	421.97	768(168)	P(1)	—(5-10Kms)	W, T	—(5-10Kms)	—(5-10Kms)	BS
140	Kumaramangalam (Elavan)	299.62	585(136)	P(1)	—(-5Kms)	W, TK	—(-5Kms)	—(-5Kms)	BS
141	Velliaiyur	464.67	1,838(375)	P(1)	—(5-10Kms)	W, T	PO	—(5-10Kms)	BS
142	Sirupakkam	244.07	760(158)	P(1) M(1) H(1) PUC(1)	—(5-10Kms)	W	—(5-10Kms)	—(5-10Kms)	—(5-10Kms)
143	Sirupakkam R.F. ..	436.87			Uninhabited				
144	Nonaiyavadi	244.99	660(144)	P(1)	—(5-10Kms)	W	—(-5Kms)	—(-5Kms)	—(-5Kms)
145	Malaiyanur ..	433.09	780(180)	P(1)	—(-5Kms)	W, T	PO	—(-5Kms)	BS
146	Siruvattur	231.88	322(61)	—(—5 Kms)	—(-5Kms)	W	—(-5Kms)	—(-5Kms)	—(-5Kms)
147	Puttamangalam	414.85	868(185)	P(1)	—(-5Kms)	W	—(-5Kms)	—(-5Kms)	BS
148	Pidagam	1,030.15	6,570(1,321)	P(2) (M(1) H(1)	PHC(1)	W, T	PTO Phone.	Wednesday	BS
149	Puttur ..	191.66	486(101)	P(1)	—(-5Kms)	W, TK	—(-5Kms)	—(-5Kms)	BS
150	Sundarapandi	131.60	257 (51)	—(-5Kms)	—(-5Kms)	W	—(-5Kms)	—(-5Kms)	—(-5Kms)
151	Salappakkam	160.19	357 (88)	P(1)	—(-5Kms)		—(-5Kms)	—(-5Kms)	—(-5Kms)
152	Alangiri	286.51	751(159)	P(1)	—(5-10Kms)	W	—(5-10Kms)	—(5-10Kms)	—(5-10Kms)
153	Sembimadevi	269.14	1,176(216)	P(1) M(1) AC(1)	MCW(1)	W, T, HP	PO	—(-5Kms)	BS
154	Chettiyandal	85.26	168(34)	—(-5Kms)	—(-5Kms)	W	—(-5Kms)	—(-5Kms)	—(-5Kms)
155	Paramangalam	288.88	459(89)	—(-5Kms)	—(-5Kms)	W	—(-5Kms)	—(-5Kms)	BS
156	Alvarmalai R.F. ..	864.08				Uninhabited.			
157	Nedumanur	196.69	605(127)	P(1)	—(-5Kms)	W, T	—(-5Kms)	—(-5Kms)	—(-5Kms)
158	Parindal	602.58	1,316(272)	P(1)	—(-5Kms)	W	PO	—(-5Kms)	BS
159	Siyyamangalam	200.96	297(66)	P(1)	—(-5Kms)	W	—(-5Kms)	—(-5Kms)	BS
160	Pudukkalani	238.73	338(67)	P(1)	—(5-10Kms)	W	—(-5Kms)	—(5-10Kms)	BS

VILLAGE DIRECTORY

AMENITIES AND LAND USE

6. ULUNDURPETTAI TALUK.

Location Code Number.	Name of Village.	Approach to village.	Nearest town and distance (in kms.).	Power supply.	Staple food.	Land use (i.e. area under different types of land use in hectares rounded upto two decimal places.) Forest.	Irrigated by source.	Un-irrigated.	Culturable waste (including Gaucher and groves.)	Area not available for cultivation.	Remarks including any Place of religious historical or archaeological interest.
(1)	(2)	(11)	(12)	(13)	(14)	(15)	(16)	(17)	(18)	(19)	(20)
136	Ravuttarayankuppam ..	KR	Vriddhachalam (28)	ED, EAg.	Rice and Jowar	..	T 25.03 L 5.99 WE 1904.	74.51	28.71	43.78	N-2.
137	Kunamangalam	KR	Vriddhachalam (28)	ED, EAg.	Rcie and Jowar.	..	T 52.95 L 35.75 WE 17.20	43.43	28.50	53.56	N-7.
138	Edaikkal R.F.	KR	Vriddhachalam (30)	..	Rice and Jowar.	820·79	..	..	..	..	..
139	Kanaiyar	KR	Vriddhachalam (25)	ED, EAg.	Rice and Ragi.	..	T 72.35 L 52.25 WE 20.10	140.10	50.24	159.28	M 1, N7
140	Kumaramangalam ..	PR	Vriddhachalam (26)	ED, EAg.	Rice and Ragi.	..	T 52.95 L 35.75 W 17.20	43.45	88.10	115.12	N-4.
141	Vellaiyur	PR	Vriddhachalam (30)	ED, EAg.	Rice and Cumbu.	..	T 169.43 L 89.18 WE 80.25	152.31	4.25	138.68	N-20, M-3, C-1, T-3.
142	Sirupakkam	KR	Vriddhachalam (28)	ED, EAg.	Rice and Jowar.	82.00	T 48.00 L 15.00 W 20.00 WE 13.00	32.00	2·00	80·07	N-2.
143	Sirupakkam R.F. ..				Uninhabited						
144	Nonaiyavadi	KR	Vriddhachalam (34)	ED, EAg.	Rice and Ragi.	12.50	T 69.33 L 18.33 W 41.00 WE 10.00	91.58	1.15	70.43	N-2.
145	Malaiyanur (Pullur) ..	KR	Vriddhachalm (23)	ED, EAg.	Rice and Ragi.	..	T 140.62 L 44.01 W 71.46 WE 25.15	264.32	2.32	25.83	N-2.
146	Siruvattur	KR	Vriddhachalam (25)	ED, EAg.	Rice and Ragi.	..	T 70.66 L 20.92 W 39.64 WE 10.10	65.20	2.15	93.87	N-2.
147	Puttamangalam	KR	Vriddhachalam (26)	ED, EAg.	Rice and Ragi.	..	T 135.47 L 38.16 W 87.16 WE 10.15	135.20	5.20	138.98	N-2.
148	Pidagam	PR	Tirukkoyilur (30) ..	EA	Rice and Ragi.	..	T 50.00 L 50.00	588.00	..	392.15	N-4, M3
149	Puttur ..	KR	Tirukkoyilur (29) ..	ED, EAg.	Rice and Ragi.	61.03	T 59.16 L 20.78 W 30.10 WE 8.28	61.57	0.83	9.07	N-1.
150	Sundarapandi	KR	Tirukkoyilur (29) ..	ED, EAg.	Rice and Bajra.	..	T 83.08 L 10.14 W 30.07 WE 42.87	42.87	3.48	2.17	N-1.
151	Salappakkam	KR	Tirukkoyilur (30) ..	ED, EAg.	Rice and Jowar.	..	T 69.26 L 12.26 W 41.22 WE 15.78	74.47	1.54	14.92	N-1.
152	Alangiri	KR	Tirukkoyilur (31) ..	ED, EAg.	Rice and Ragi.	..	T 93.71 L 20.82 W 48.98 WE 23.91	120.82	6.07	65.91	N-3.
153	Sembamadevi	KR	Tirukkoyilur (31) ..	ED, EAg.	Rice and Ragi.	97.13	T 87.23 L 47.95 W 22.16 WE 17.12	73.61	4.10	7.07	N-4, M-1, T-1.
154	Chettiyandal	KR	Tirukkoyilur (32) ..	ED, EAg.	Rice and Ragi.	22.00	T 44.00 L 12.00 W 12.00 WE 20.00	17.00	2.26	..	N-2.
155	Paramangalam	KR	Tirukkoyilur (30) ..	ED, EAg.	Rice and Ragi.	100.58	T 114.44 L 50.59 W 32.73 WE 31.12	71.79	..	2.07	N-1.
156	Alvarmalai R.F.				Uninhabited						
157	Nodumanur	KR	Vriddhachalam (27)	ED, EAg.	Rice and Ragi.	..	T 91.66 L 25.39 W 54.17 WE 12.10	78.49	3.10	23.44	N-2.
158	Parindal	PR	Vriddhachalam (27)	ED, EAg.	Rice and Jowar.	..	T 110.77 L 15.10 W 86.67 WE 9.00	249.85	12.05	229.91	N-1, M-1
159	Siyyamangalam ..	KR	Vriddhachalam (29)	ED, EAg.	Rice and Jowar.	9.58	T 41.95 L 15.75 W 24.10 WE 2.10	83.11	1.10	65.22	N-1.
160	Pudukkalani ..	PR	Vriddhachalam (30)	ED, EAg.	Rice and Jowar	..	T 68.15 L 10.45	95.73	2.98	71.87	N-2.

VILLAGE DIRECTORY

AMENITIES AND LAND USE

6. ULUNDURPETTAI TALUK.

Amenities available (if not available within the village, a dash (—) is shown in the column and next to it in brackets, the distance in broad ranges viz., —5 kms. 5—10 kms. and 10 + kms. of the nearest place where the facility is available is given).

Location Code Number.	Name of Village.	Total area of the village (in hectares).	Total population and number of households.	Educational.	Medical.	Drinking water (potable).	Post and Telegraph.	Day or days of the market/hat, if any.	Communications (Bus stop, Railway Station, Waterway).
(1)	(2)	(3)	(4)	(5)	(6)	(7)	(8)	(9)	(10)
161	Tiruppayar	600.90	1,492.(342)	P(1)	—(5-10Kms)	W	—(5-10Kms)	—(5-10Kms)	BS
162	Asanur	783.76	1,824(379)	P(1) M(1) H(1)	—(5-10Kms)	W, TK, T	PO	—(5-10Kms)	BS
163	Malavarayanur	487.98	711(153)	P(1)	—(5-10Kms)	W, TK	—(5-10Kms)	—(5-10Kms)	BS
164	Edaikkal	172.93	317 (66)	P(1)	—(5-10Kms)	W, T	—(5-10Kms)	—(5-10Kms)	BS
165	Sattanur (Elavanasur) ..	204.79	641(139)	P(1)	—(5-10Kms)	W	—(5-10Kms)	—(5-10Kms)	BS
166	Pali	676.33	1,983(431)	P(1)	—(5-10Kms)	W	PO	—(5-10Kms)	BS
167	Pullur	723.77	1,136(252)	P(1)	—(-5Kms)	W, T	PO	—(-5Kms)	BS
168	Kattunemili	357.97	1,020(206)	P(1)	—(-5Kms)	W	—(-5Kms)	—(-5Kms)	BS
169	Arasampundi	107.35	277(55)	P(1)	—(-5Kms)	W	—(-5Kms)	—(-5Kms)	BS
170	Kurumbur (A)	379.81	693(126)	P(1)	—(-5Kms)	W, TK	—(-5Kms)	—(-5Kms)	BS
171	Nachchiyarpettai ..	82.42	666(127)	P(1)	—(-5Kms)	W	—(-5Kms)	—(-5Kms)	BS
172	Nillanur ..	405.76	1,196(265)	P(1)	—(-5Kms)	W, T	—(-5kms)	—(-5Kms)	BS
173	Meppuliyur	404.71	846(163)	P(1)	—(-5Kms)	W, T	—(-5Kms)	—(-5Kms)	BS
174	Mambakkam ..	659.18	1,975(404)	P(2)	—(5-10Kms)	W	—(-5Kms)	—(5-10Kms)	BS
175	Madiyanur	607.06	2,110(450)	P(2)	—(5-10Kms)	W, T	PO	—(5-10Kms)	BS
176	Iluppaiyur	367.58	547(127)	P(1) M(1)	—(5-10Kms)	W	—(-5Kms)	—(5-10Kms)	—(-5Kms)
177	Arinattam.. ..	483.26	838(173)	P(1)	—(5-10Kms)	W	—(-5Kms)	—(5-10Kms)	BS
178	Kallakkurichchi	755.13	1,266(270)	P(2)	—(5-10Kms)	W	PO	—(5-10Kms)	BS
179	Mattigai ..	301.49	365(74)	P(1)	—(-5Kms)	W	—(-5Kms)	—(10+Kms)	BS
180	Vanambattu ..	224.80	494(105)	—(-5Kms)	—(-5Kms)	W	—(-5Kms)	—(10+Kms)	—(-5Kms)
181	Kallamedu ..	555.74	192(34)	—(-5Kms)	—(-5Kms)	W	—(-5Kms)	—(10+Kms)	—(-5Kms)
182	Kallamedu R.F. ..	361.79				Uninhabited.			
183	Odappankuppam ..	141.91	607(116)	P(1)	—(-5Kms)	W	—(-5Kms)	—(10+Kms)	10+(-5Kms)
184	Ilavattadi	207.64	223 (39)	—(-5Kms)	—(-5Kms)	W	—(-5Kms)	—(10+Kms)	10+(-5Kms)
	TALUK TOTAL ..	77,135.85	229,657 (46,922)	P —182 M — 29 H — 12 PUC — 4 AC —2	H —2 PHC—4 MCW—7 O —1				

VILLAGE DIRECTORY

AMENITIES AND LAND USE

6. Ulundurpettai Taluk

Location code number.	Name of village.	Approach to village.	Nearest town and distance (in kms.)	Power supply.	Staple food.	Land use (i.e. area under different types of land use in hectares rounded upto two decimal places). Forest.	Irrigated by source.	Un-irrigated.	Cultu-rable waste (including Gaucher and groves.)	Area not available for culti-vation.	Remarks including any Place of religious, historical or archaeolo-gical interest.
(1)	(2)	(11)	(12)	(13)	(14)	(15)	(16)	(17)	(18)	(19)	(20)
161	Tiruppayar	KR	Vriddhachalam (27)	ED, EAg.	Rice and Jowar	..	T 75.62 L 40.34 W 25.13 WE 10.15	51.99	201.38	271.91	N-2.
162	Asanur	PR	Vriddhachalam (30)	EA	Rice and Ragi.	..	T 93.01 L 62.86 WE 30.15	376.97	313.22	0.56	N-8, M-1, C-1.
163	Malavarayanur ..	KR	Vriddhachalam (27)	ED, EAg.	Rice and Jowar.	..	T 73.71 L 40.55 WE 33.16	298.25	25.04	90.98	N-7.
164	Edaikkal	KR	Virddhachalam (27)	ED, EAg.	Rice and Ragi.	25.48	T 29.59 L 24.39 WE 5.20	85.42	12.20	20.24	N-5.
165	Sattanur ..	KR	Vriddhachalam (26)	ED, EAg	Rice and Ragi	..	T 57.56 L 32.45 WE 25.11	113.96	31.23	2.04	N-3.
166	Pali	KR	Vriddhachalam (24)	ED, EAg	Rice and Ragi	230.82	T 172.68 L 77.50 WE 95.18	154.54	118.29	..	N-7.
167	Pullur	KR	Vriddhachalam (18)	ED, EAg	Rice and Jowar.	260.40	T 154.98 L 75.58 WE 79.40	282.98	15.20	10.21	N-2.
168	Kattunemili	PR	Vriddhachalam (19)	ED, EAg.	Pice and Ragi.	..	T 75.14 W 52.77 WE 22.37	47.48	17.43	217.92	N-11.
169	Arasampundi	KR	Vriddhachalam (19)	ED, EAg	Rice and Jowar.	..	T 22.46 L 16.38 WE 6.08	36.79	48.10	...	N-3.
170	Kurumbur (A)	KR	Vriddhachalam (20)	ED, EAg.	Rice and Jowar	..	T 46.13 L 31.01 WE 15.12	231.22	6.03	96.43	N-2.
171	Nachchiyarpettai ..	KR	Vriddhachalam (19)	ED, EAg	Rice and Jowar	..	T 16.00 L 10.00 WE 6.00	46.00	..	20.42	N-3.
172	Killanur ..	KR	Vriddhachalam (21)	ED, EAg	Rice and Jowar	..	T 83.62 L 37.12 WE 46.50	94.93	212.14	15.07	N-5;M-1.
173	Meppuliyur	KR	Vriddhachalam (18)	ED, EAg	Rice and Jowar	..	T 61.21 L 24.21 WE 37.00	87.85	196.15	59.50	N-4.
174	Mambakkam ...	KR	Vriddhachalam (20)	ED, EAg.	Rice and Ragi	..	T 78.46 L 67.33 WE 11.13	..	393.49	187.23	N-3.
175	Madiyanur	PR	Vriddhachalam (20)	ED, EAg	Rice and Ragi	..	T 66.62 L 15.41 WE 51.21	249.00	..	291.44	N-1, C1.
176	Iluppaiyur	KR	Vriddhachlam (22)	ED, EAg.	Rice and Ragi	..	T 36.58 L 36.58	200.73	..	130.27	N-3.
177	Arinattam..	PR	Vriddhachalam (19)	ED, EAg	Rice and Jower.	..	T 57.00 L 32.00 WE 25.00	215.00	211.26	..	N-5.
178	Kallakkurichci	PR	Vriddhachalam (19)	ED, EAg	Rice and Cumbu.	..	T 119.55 L 96.17 W 12.02 WE 11.36	..	410.39	225.19	N-3, C-1. T-1.
179	Mattigai	PR	Panruti (12)	..ED, EAg	Rice and Ragi.	..	T 78.86 L 5.65 WE 73.21	..	..	222.63	N-3.
180	Vanambattu	KR	Vriddhachalam (25)	ED, EAg	Rice and Ragi.	..	..	12.60	..	212.20	N -4.
181	Kallamedu	PR	Neyveli (10)	.. ED, EAg	Rice and Ragi.	175.71	..	95.23	..	284.80	N-1.
182	Kallamedu R.F				Uninhabited						
183	Odappankuppam ..	KR	Panruti (10)	.. ED, EAg	Riee and Ragi.	..	T 70.20 L 70.20	30.07	20.15	21.49	N-2.
184	Ilavattodi (10)	KR	Panruti (10)	ED, EAg	Rice and Ragi	..	T 5.15 WE 5.15	80.16	30.05	92.28	N-2.
	TALUK TOTAL					3216.66	T 19554.98 W 4312.07 WE 5368.49 TK 55.00 C 85.82 L 9732.44 R 1.16	22896.82	7979.89	17529.80	N 1216 M 60 C 35 T 116

7. PANRUTI TALUK

ALPHABETICAL LIST OF VILLAGES.

7, PANRUTI TALUK.

Serial Number. (1)	*Name of Village.* (2)	*L.C. Number.* (3)
1	Akkadavalli	6
2	Alagappasamudram	74
3	Alagapperumalkuppam	21
4	Angichettippalaiyam	42
5	Annadanampettai	98
6	Ariyirundamangalam	45
7	Aviyanur	20
8	Chittarasur	29
9	Elumedu	31
10	Enaderimangalam	4
11	Eydanur	44
12	Ilandambattu	56
13	Kadampuliyur	70
14	Kandarakkottai	7
15	Kanisappakkam	33
16	Karanappattu	77
17	Karukkai, R.F.	63
18	Karukkai	64
19	Karumbur	19
20	Kattugudalur, R.F.	93
21	Kattugudalur	94
22	Kavanur	2
23	Kayappakkam	18
24	Kil Arungunam	47
25	Kiliruppu	68
26	Kil Kangayankuppam	87
27	Kil Kangayankuppam R.F.	88
28	Kilkavarappattu	27
29	Kil Kuppam	48
30	Kil Mambattu	73
31	Kilur	99
32	Kolippakkam	13
33	Kongarayanur	12
34	Kotlambakkam	34
35	Kulappakkam	58
36	Kuratti	5
37	Lakshminarayanapuram	32
38	Madanagopalapuram	78
39	Maligambattu	54
40	Maligamedu	14
41	Manamandaputtur	36
42	Manappakkam	41
43	Marungur	80
44	Mel Arungunam	39
45	Meliruppu	66
46	Meliruppu, R.F.	67

ALPHABETICAL LIST OF VILLAGES

7. PANRUTI TALUK

Serial Number. (1)	Name of Village. (2)	L.C. Number. (3)
47	Mel Kangayankuppam R.F.	89
48	Mel Kangayankuppam	90
49	Mel Kavarappattu	26
50	Mel Kumaramangalam	9
51	Mel Mambattu	71
52	Mel Pattambakkam	11
53	Nadukkuppam	82
54	Nadukkuppam, R.F.	83
55	Nattam	38
56	Oraiyur	22
57	Pagandai	10
58	Palappattu	50
59	Pallavarayanattam	49
60	Palur	30
61	Panappakkam	24
62	Pandarakkottai	35
63	Panikkuppam	53
64	Payittambadi	1
65	Perperiyankuppam, R.F.	85
66	Perperiyankuppam	86
67	Perumalnayakkanpalaiyam	28
68	Peyiganattam	97
69	Puliyur	76
70	Pulavanur	8
71	Pundi	16
72	Pungulam	25
73	Purangani	72
74	Rayappalaiyam	40
75	Sanyasippettai	43
76	Sattippattu	52
77	Samakkottai	57
78	Semmedu	65
79	Silambanathanpettai	75
80	Sirugramam (I)	37
81	Sirunangavadi	51
82	Siruvattur	55
83	Sorattur	95
84	Sundaravadi	46
85	Talambattu	69
86	Tenkuttu	104
87	Tenkumelur	102
88	Therkumelur	17
89	Tirasi	15
90	Tiruvamur	60
91	Ulundambattu	3
92	Vadakkumelur	101 a/b.
93	Vadakuttu	100 a/b
94	Vallam	81
95	Vallam, R.F.	84

ALPHABETICAL LIST VILLAGES

7. PANRUTI TALUK

Serial Number. (1)	Name of Village (2)	L.C. Number. (3)
96	Vanadarayapuram	103
97	Varinjipapakkam	23
98	Vegakollai	79
99	Vengadampettai	96
100	Virapperumanallur	39
101	Virasingankuppam	91
102	Virasingankuppam, R.F.	92
103	Visur	61
104	Visur, R. F.	62

VILLAGE DIRECTORY.

AMENITIES AND LAND USE.

7. PANRUTI TALUK.

Amenities available (if not available within the village, a dash (—) is shown in the column and next to it in brackets, the distance in broad ranges viz.,—5 kms. 5—10 kms. and 10 +kms of the nearest place where the facility is available is given).

Location code number.	Name of Village.	Total area of the village (in hectares).	Total population and number of households.	Educational.	Medical.	Drinking water (potable).	Post and Telegraph	Day or days of the market/hat, if any.	Communications, (Bus stop, Railway station Waterway.)
(1)	(2)	(3)	(4)	(5)	(6)	(7)	(8)	(9)	(10)
1	Payittambadi ..	383.70	1,603 (317)	P(1)	—(—5kms.)	T,W	PO	—(10+kms.)	BS
2	Kavanur	121.38	863 (194)	P(1)	—(—5kms.)	T,W.	—(—5kms.)	—(10+kms.)	BS
3	Ulundambattu ..	94.39	505 (102)	P(1)	—(—5kms.)	T,W.	—(—5kms.)	—(10+kms.)	BS
4	Enaderimangalam ..	489.36	1,612 (313)	P(1)	—(—5kms.)	T,W.	PO	—(—5kms.)	BS
5	Kuratti	84.39	1,203 (244)	P(1)	—(—5kms.)	T,W.	—(—5kms.)	—(10+kms.)	—(—5kms.)
6	Akkadavalli ..	421.46	2,156 (431)	P(1)	—(—5kms.)	T,W.	PO	—(10+kms.)	BS
7	Kandarakkottai ..	555.71	3,203 (639)	P(2), M(1)	MCW(1)	T,W.	PO, Phone.	—(5-10kms.)	BS
8	Pulavanur ..	576.49	2,739 (547)	P(1)	—(5-10kms.)	T,W.	PO	—(5-10kms.)	BS
9	Melkumaramangalam ..	892.57	5,239 (1,100)	P(3),(M3)	—(10+kms.)	R, W, T.	PO	—(—5kms.)	BS
10	Pagandai ...	241.54	1,585 (334)	P(1), M(1)	—(5-10kms.)	T,W.	PO	—(—5kms.)	BS
11	Melpattambakkam ..	505.84	6,089 (1,064)	P(4), M(1), H(1), PUC (1).	—(—5kms.)	T,W.	PTO, Phone.	—(—5kms.)	BS RS
12	Kongarayanur ..	292.67	1,839 (368)	P(2)	—(—5kms.)	T,W.	PO	—(—5kms.)	—(—5kms.)
13	Kolippakkam ..	212.78	2,251 (464)	P(1),M(1), H(1).	—(5-10kms.)	T,W.	—(—5kms.)	—(—5kms.)	BS
14	Maligamedu ..	608.88	5,168 (1,042)	P(2),M(1)	—(—5kms.)	T,W.	PO	—(—5kms.)	BS
15	Tirasi ..	183.73	792 (161)	P(1)	—(—5kms.)	T,W.	—(—5kms.)	—(—5kms.)	BS
16	Pundi ..	327.94	1,738 (353)	P(1)	—(—5-10kms.)	T,W.	PO	—(—5kms.)	RS
17	Thiruthuraiyur ..	251.55	2,811 (539)	P(1),M(1), H(1).	HC(1), MCW(1).	T,W.	PTO	—(—5kms.)	RS
18	Kayappakkam ..	156.87	502 (91)	—(—5kms.)	—(—5kms.)	T,W.	—(—5kms.)	—(5-10kms.)	—(—5kms.)
19	Karumbur ..	496.48	2,002 (402)	P(1)	—(—5kms.)	T,W.	PO	—(10+kms.)	BS
20	Ayiyanur ..	404.91	1,307 (261)	P(1)	—(—5kms.)	T,W.	PO	—(—5kms.)	BS
21	Alagapperumalkuppam ..	200.74	2,336 (485)	P(2)	—(—5kms.)	T,W.	PO	—(—5kms.)	BS
22	Oraiyur ..	675.30	4,961 (1,009)	P(4), M(1), H(1).	PHC(1), MCW(1), HC(1).	T,W.	PO	—(5-10kms.)	BS
23	Varinjippakkam ..	119.90	820 (164)	P(1)	—(—5kms.)	T,W.	PO	—(—5kms.)	—(—5kms.)
24	Panappakkam ..	470.17	1,890 (372)	P(1)	—(5-10kms.)	T,W.	PO	—(—5kms.)	—(—5kms.)
25	Punguna.m ..	433.72	1,980 (391)	P(1),M(1).	—(—5kms.)	T,W.	—(—5kms.)	—(—5kms.)	—(—5kms)
26	Melkavarappattu ..	378.55	2,990 (573)	P(1),M(1).	—(5-10kms.)	T,W.	PO	—(—5kms.)	BS
27	Kil Kavarappattu ..	681.07	5,468 (1,060)	P(4),M(1), H(1).	H(1)	T,W.	PO	—(—5kms.)	BS
28	Perumalhayakkanpalayam.	443.75	5,249 (971)	P(1)	—(—5kms.)	T,W.	PO, Phone.	—(5-10kms.)	BS, RS.

VILLAGE DIRECTORY

AMENITIES AND LAND USE

7. PANRUTI TALUK,

Location code number.	Name of Village.	Approach to village.	Nearest town and distance (in kms.).	Power supply.	Staple food.	Land use (i.e. area under different types of land use in hectares rounded upto two decimal places). Forest.	Irrigated by source.	Un-irrigated.	Cultu-rable waste including Goucher and groves.	Area not available for culti-vation.	Remarks including any Place of religious historical or archaeolo-gical interest.
(1)	(2)	(11)	(12)	(13)	(14)	(15)	(16)	(17)	(18)	(19)	(20)
1	Payittambadi ..	PR	Villupuram (13)	Ed, EAg	Rice and Ragi.	..	T 235.61 TWE 201.75 GC 33.86	126.73	0.27	21.09	T3, N6 M1, C1
2	Kavanur ..	PR	Villupuram (13)	ED, EAg	Rice and Ragi	..	T 45.16 TWE 28.49 GC 16.67	48.72	..	27.50	T1, N1.
3	Ulundambattu ..	PR	Villupuram (10)	ED, EAg	Rice and Ragi	..	T 73.66 TWE 10.91 GC 62.75	14.47	0.13	6.13	T1.
4	Enaderimangalam	PR	Panruti (10)	ED, EAg	Rice and Ragi	..	T 285.20 TWE 193.58 R 91.62	196.81	7.21	0.14	T3, N5. C1.
5	Kuratti ..	KR	Panruti (11)	ED, EAg	Rice and Ragi	..	T 52.71 TWE 52.71	31.68	..	..	M1, T1 N6.
6	Akkadavalli ..	KR	Panruti (12)	ED, EAg	Rice and Ragi	..	T 261.25 TWE 200.13 L 61.12	160.21	..	..	N1, T6.
7	Kandarakkottai ..	PR	Panruti (6) ..	ED, EAg	Rice and Ragi	..	T 335.57 TWE 192.56 GC 143.01	200.14	..	20.00	N50, M1, T2.
8	Pulavanur ..	PR	Panruti (7) ..	ED, EAg	Rice and Ragi	..	T 328.10 TWE 239.22 GC 88.88	105.43	13.08	129.88	T1,N60.
9	Melkumaramangalam ..	PR	Panruti (12)	ED, EAg	Rice and Ragi	..	T 349.42 L 349.42	300.33	2.40	240.42	T5 N12, C1, M1.
10	Pagandai ..	KR	Panruti (11)	ED, EAg	Rice and Ragi	..	T 175.98 TWE 175.98	..	..	65.56	T4, C2, M6, N25.
11	Melpattambakkam ..	PR	Panruti (11)	EA	Rice and Ragi	..	T 304.32 TWE 196.00 GC 108.32	201.52	..	..	N60, M7 C3, T12.
12	Kongarayanur ..	KR	Nellikuppam (5)	ED, EAg	Rice and Ragi	..	T 196.13 TWE 94.10 L 102.03	40.22	0.11	56.21	N10, M2 C1, T1
13	Kolippakkam ..	PR	Panruti (10)	ED, EAg	Rice and Ragi	..	T 171.91 TWE 162.05 GC 9.86	2.96	4.22	33.69	T1, M2 N-15.
14	Maligamedu ..	KR	Panruti (5) ..	ED, EAg	Rice and Ragi	..	T 471.82 TWE 429.00 L 42.82	17.83	0.83	118.40	T9, N8, C1, M2.
15	Tirasi ..	PR	Panruti (5)	ED, EAg	Rice and Ragi	..	T 9.43 GC 9.43	155.32	18.98	..	T2, N4.
16	Pundi ..	KR	Panruti (7) ..	ED, EAg	Rice and Ragi	..	T 219.36 TWE 159.05 L 26.81 GC 33.50	0.78	77.40	30.40	N15, M4 C1, T4.
17	Thiruthuraiyur ..	KR	Panruti (8) ..	ED, EAg	Rice and Ragi	..	T 167.37 TWE 143.50 L 18.35 GC 5.52	10.46	0.46	73.26	T2, N5, M2.
18	Kayappakkam ..	KR	Panruti (9) ..	ED, EAg	Rice and Ragi.	..	T 127.68 TWE 112.61 L 8.41 GC 6.66	0.34	1.16	27.69	N2
19	Karumbur ..	PR	Panruti (10)	ED, EAg	Rice and Ragi	..	T 396.74 GC 13.20 TWE 341.56 TK 41.98	0.77	2.08	96.89	T3, M1, N12.
20	Aviyanur ..	PR	Panruti (15)	ED, EAg	Rice and Ragi	..	T 309.25 TWE 31.49 L 277.76	45.25	1.10	49.31	N5, T4 M1.
21	Alagapperumalkuppam ..	PR	Panruti (15)	ED, EAg	Rice and Ragi	..	T 150.59 TWE 100.67 L 49.92	18.56	1.36	30.23	T2, M1.
22	Oraiyur ..	PR	Panruti (8) ..	ED, EAg	Rice and Ragi	..	T 531.03 TWE 453.87 L 73.10 GC 4.06	32.12	2.87	109.28	T3, M1 N3
23	Varinjippakkam ..	PR	Panruti (5) ..	ED, EAg	Rice and Ragi	..	T 106.39 TWE 106.39	13.51	..	..	T1, M
24	Panappakkam ..	PR	Panruti (7) ..	ED, EAg	Rice and Ragi	..	T 375.13 TWE 353.47 L 21.66	30.46	1.48	63.10	T7 C1 M3 N15
25	Pungunam ..	KR	Panruti (2) ..	ED, EAg	Rice and Ragi	..	T 87.08 L 87.08	286.10	2.16	58.38	N6, M1 T1
26	Mel Kavarappattu ..	PR	Panruti (8) ..	ED, EAg	Rice and Ragi	..	T 378.54 TWE 364.66 L 13.89	..	..	..	N6, M2, C1, T6
27	Kil Kavarappattu ..	PR	Panruti (8)	ED, EAg	Rice and Ragi	..	T 366.18 TWE 256.46 L 109.72	209.70	8.08	97.11	N25,M5, C4, T8.
28	Perumalnayakkanpalayam.	PR	Panruti (9) ..	ED, EAg	Rice and Ragi	..	T 276.19 GC 179.20 TWE 32.25 L 64.74	79.69	15.10	72.77	N300 M1,

VILLAGE DIRECTORY

AMENITIES AND LAND USE

7. PANRUTI TALUK.

Amenities available (if not available within the village, a dash(—) is shown in the column and next to it in brackets, the distance in broad ranges viz.,—5 kms. 5—10 kms. and 10 +kms. of the nearest place where the facility is available is given).

Location code number.	Name of Village	Total area of the village (in hectares).	Total population and number of households.	Educational.	Medical.	Drinking Water (potable).	Post and Telegraph	Day or days of the market/hat, if any.	Communications (Bus stop, Railway station, Waterway.)
(1	(2)	(3)	(4)	(5)	(6)	(7)	(8)	(9)	(10)
29	Chittarasur ..	211.11	1,381 (267)	P(1)	—(5-10kms.)	T,W.	—(—5kms.)	—(5-10kms.)	BS
30	Palur ..	594.65	3,185 (639)	P(1), M(1), H(1).	H(1)	T,W.	PO	—(5-10kms.)	BS
31	Elumedu	454.72	3,041 (594)	P(2)	—(5-10kms.)	T,W.	PO	—(—5kms.)	BS
32	Lakshminarayanapuram	344.38	3,937 (798)	P(2)	—(—5kms.)	T,W.	PO	—(—5kms.)	BS
33	Kanisappakkam	274.16	2,592 (485)	P(2)	—(—5kms.)	T,W.	—(—5kms.)	—(5-10kms.)	BS
34	Kotlambakkam	195.56	2,345 (479)	P(1)	—(—5kms.)	T,W.	—(—5kms.)	—(—5kms.)	BS
35	Pandarakkottai	310.96	3,501 (706)	P(1),M(1)	—(—5kms.)	T	—(—5kms.)	—(—5kms.)	BS
36	Manamandaputtur ..	376.26	1,417 (297)	P(1)	—(—5kms.)	T,W.	PO	—(—5kms.)	BS
37	Sirugramam (I)	503.81	2,176 (432)	P(1),M(1) H(1).	MCW(1)	TW, W.	PO	—(—5kms.)	BS
38	Nattam	740.52	2,856 (635)	P(1)	—(—5kms.)	TW,	PO Phone.	- (5-10kms.)	BS
39	Mel Arungunam.. ..	103.89	1,203 (236)	P(1)	—(—5kms.)	W	PO	—(—5kms.)	—(—5kms.)
40	Rayappalaiyam ..	97.44	557 (107)	—(—5kms.)	—(5-10kms.)	W	—(—5kms.)	—(—5kms.)	BS
41	Manappakkam	368.41	1,772 (335)	P(1),M(1)	—(5-10kms.)	W	—(—5kms.)	—(—5kms.)	BS
42	Angichettippalaiyam ..	688.38	4,869 (999)	P(3),M(1)	—(—5kms.)	T,W.	PO., Phone.	—(—5kms.)	BS
43	Sanyasippettai	377.25	2,533(491)	P(1),M(1), H(1).	—(—5kms.)	T,W.	PO	Thursday	BS
44	Eydanur (Eidhanoor)	136.58	1,415 (286)	—(—5kms.)	—(—5kms.)	T,W.	—(—5kms.)	—(—5kms.)	—(—5kms.)
45	Arivirundamangalam ..	32.39	280 (55)	—(—5kms.)	—(—5kms.)	T,W.	—(—5kms.)	—(—5kms.)	BS
46	Sundaravadi	141.96	1,638 (346)	P(1),M(1)	—(—5kms.)	T,W.	PO	—(—5kms.)	BS
47	Kil Arungunam	448.42	3,035 (604)	P(2)	—(—5kms.)	T,W.	PO	—(—5kms.)	BS
48	Kilkuppam	104.35	846 (176)	P(2)	—(—5kms.)	T,W.	PO	—(—5kms.)	BS
49	Pallavarayanattam ..	251.10	2,993 (596)	P(2)	—(—5kms.)	T,W.	PO	—(—5kms.)	BS
50	Palappattu	150.55	287 (57)	P(1)	—(5-10kms.)	T,W.	—(—5kms.)	Thursday	—(—5kms.)
51	Sirunangaivadi ..	61.03	63(12)	—(—5kms)	—(5—10kms)	T,W	—(—5kms)	Thursday	—(—5kms)
52	Sattippattu	606.09	5,153 (1050)	P(6), M(1)	—(5—10 kms)	T,W	PO	Thursday	BS
53	Panikkuppam ..	565.83	2,431 (450)	P(1)	—(—5kms)	T,W	PO	Thursday	BS
54	Maligambattu	549.30	2,150 (395)	P(2)	—(5—10kms)	T,W	PO	—(—5kms)	BS
55	Siruvattur	736.08	4,864 (978)	P(1), M(1)	H(1)	T,W	PO	—(—5kms)	BS
56	Ilandambattu	392.28	1,598 (293)	P(1),	—(5—10 kms.)	T,W	—(—5kms.)	—(—5kms.)	—(—5kms)
57	Semakkottai	308.93	2,561 (470)	P(2) M(1)	—(5—10 kms.)	T,W	PO	—(—5kms.)	BS
58	Melanuvambattu	112.40	438 (188)	P(1)	—(5—10 kms.)	T,W	PO	—(—5kms.)	BS

VILLAGE DIRECTORY

AMENITIES AND LAND USE

7. PANRUTI TALUK.

Location code number.	Name of village	Approach to village.	Nearest town and distance (in kms)	Power supply.	Staple food	Land use (i.e. area under different types of land use in hectares rounded upto two decimal of places). Forest.	Irrigated by source.	Un-irrigated.	Cultu-rable waste (including Gauchar and groves.)	Area not available for culti-vation.	Remarks including any Place of religious historical or archaeolo-gical interest.
(1)	(2)	(11)	(12)	(13)	(14)	(15)	(16)	(17)	(18)	(19)	(20)
29	Chittarasur	PR	Nellikuppam (8) ..	ED, EAg	Rice and Rasi	..	T 200.51 GC 172.25 TWE 28.26	10.60	..	..	N10,M2 C1, T3.
30	Palur	PR	Panruti (7)	ED, EAg	Rice and Ragi	..	T 371.95 GC 344.48 TWE 27.47	179.90	2.70	40.10	N74, T4.
31	Elumedu	PR	Panruti (12) ..	ED, EAg	Rice and Ragi	..	T 344.47 TWE 249.41 L 95.06	5.69	1.26	103.30	T2, N4.
32	Lakshminarayanapuram.	PR	Panruti (2) ..	ED, EAg	Rice and Ragi	..	T 100.00 GC 52.00 L 48.00	142.46	3.68	98.24	N125.
33	Kanisappakkam	KR	Panruti (6)	ED EAg	Rice and Ragi	..	T 51.90 GC 51.90	218.99	0.37	2.90	N10, T1 M4.
34	Kotkambakkam	KR	Panruti (3)	ED, EAg	Rice and Ragi	..	T 142.13 TWE 117.70 L 24.43	53.43	..	..	N20, T3.
35	Pandarakkottai	PR	Panruti (5)	ED, EAg.	Rice and Ragi.	..	T 141.71 TWE 101.55 TK 40.16	169.25	..	..	T1, N100.
36	Manamandaputtur ..	KR	Panruti (8)	ED, EAg.	Rice and Ragi.	..	T 278.35 TWE 215.18 L 63.17	19.90	2.59	75.42	T1, M1, C1, N2.
37	Sirugramam (1)	PR	Panruti (13) ..	ED, EAg.	Rice and Ragi.	..	T 349.47 GC 186.70 WE 162.77	154.34	..	..	M1, N7.
38	Nattam	PR	Panruti (10) ..	ED, EAg.	Rice and Ragi.	..	T 519.09 WE 99.84 TWE 156.66 TK 262.59	80.22	0.82	140.39	N6
39	Mel Arungunam.. ..	KR	Panruti (8)	ED, EAg.	Rice and Ragi.	..	T 88.25 TWE 88.25	8.63	..	7.01	T2, M2 N2,
40	Rayappalaiyam	KR	Panruti (8) ..	ED, EAg.	Rice and Ragi.	..	T 90.13 TWE 90.13	..	..	7.31	T1, N3
41	Manappakkam	PR	Panruti (6)	ED, EAg.	Rice and Ragi.	..	T 282.37 TWE 224.94 TK 57.43	86.04	..	..	M1
42	Angichettippalaiyam ..	PR	Panruti (3)	ED, EAg.	Rice and Ragi.	..	T 560.08 TWE 456.27 TK 11.99 L 90.61 GC 1.21	24.00	..	104.30	N25, M1
43	Sanyasippettai	PR	Panruti (5)	ED, EAg.	Rice and Ragi.	..	T 281.15 TWE 281.15	27.61	0.15	68.34	N2, T4.
44	Eydavur	KR	Nellikuppam (3) ..	ED, EAg.	Rice and Ragi.	..	T 98.35 GC 69.38 TWE 28.97	16.41	..	21.82	N1, M1, C1.
45	Ariyirundamangalam ..	PR	Nellikuppam (5) ..	ED, EAg.	Rice and Ragi.	..	T 29.63 GC 20.55 TWE 9.08	2.76	..	..	N2.
46	Sundaravandi	PR	Nellikuppam (5) ..	ED, EAg.	Rice and Ragi.	..	T 94.60 GC 18.42 TWE 76.18	10.19	0.30	36.87	N1
47	Kil Arungunam	PR	Nellikuppam (5) ..	ED, EAg.	Rice and Ragi.	..	T 340.13 GC 194.88 TWE 145.25	108.29	..	..	N1, M2, C1, T2.
48	Kilkuppam	PR	Panruti (4)	ED, EAg.	Rice and Ragi.	..	T 64.36 GC 4.51 TWE 44.29 R 15.56	19.29	..	20.70	N1, M1
49	Pallavarayanattam ..	PR	Panruti (5)	ED, EAg.	Rice and Ragi.	..	T 189.84 GC 48.06 TWE 141.78	7.47	0.65	53.14	N100, M5, T5.
50	Palappattu	KR	Panruti (8)	ED, EAg.	Rice and Ragi.	..	T 72.59 TWE 72.59	10.45	0.31	67.20	T4, C1, M1.
51	Sirunangaivadi	KR	Panruti (8) .	ED, EAg,	Rice and Ragi.	..	T 16.93 TWE 16.93	7.60	13.07	23.43	..
52	Sattippattu	KR	Panruti (6) ..	ED, EAg.	Rice and Ragi.	..	T 296.91 TWE 296.91	302.47	5.48	1.23	T-3, M-2, N-1.
53	Panikkuppam	PR	Panruti (5) ..	ED, EAg.	Rice and Ragi.	..	T 133.17 TWE 133.17	324.39	4.87	103.40	N-1, M1,C1,T2
54	Maligambattu	PR	Panruti (8)	ED. EAg.	Rice and Ragi.	..	T 224.55 L 24.50 TWE 200.05	233.85	10.65	80.25	T-3, M-1, C1,N3
55	Siruvattur ..	PR	Panruti (4) ..	ED, EAg.	Rice and Ragi.	..	T 409.74 TK 5.66 TWE 235.36 L 168.72	326.34	..	..	T-5, N5

VILLAGE DIRECTORY

AMENITIES AND LAND USE

7. PANRUTI TALUK

Amenities available (if not available within the village, a dash (—) is shown in the column and next to it in brackets, the distance in broad ranges viz.,— 5kms. 5—10 kms. and 10 +kms. of the nearest place where the facility is available is given).

Location code number.	*Name of village.*	*Total area of the village (in hectares).*	*Total population and number of households.*	*Educational.*	*Medical.*	*Drinking water (potable).*	*Post and Telegraph*	*Day or days of the market/ hat, if any.*	*Communications (Bus stop, Railway station, Waterway.)*
(1)	(2)	(3)	(4)	(5)	(6)	(7)	(8)	(9)	(10)
56	Ilandambattu	392.28	1,598 (293)	P(1)	—(5—10kms)	T, W	—(—5kms)	—(—5kms)	—(—5kms)
57	Semakkottai	308.93	2,561 (470)	P(2), M(1)	—(5—10kms)	TW	PO	—(—5kms)	BS
58	Kulappakkam	112.40	433(92)	P(1)	—(5—10kms)	T, W	PO	—(—5kms)	BS
59	Virapperumanallur ..	908.24	5,784 (1,123)	P(2)	HC(1) MCW (1)	TW	PO	—(—5kms)	BS
60	Tiruvamur	806.62	2,833 (558)	P(2)	—(—5kms)	TW	PO	—(5—10kms)	BS
61	Visur	1,190.43	2,869 (570)	P(1)	—(—5kms)	TW	PO	—(—5kms)	BS
62	Visur, R.F.	724.18			Uninhabited.				
63	Karukkai R.F.	192.73			Uninhabited.				
64	Karukkai	609.28	936 (202)	P(1)	—(10+kms)	W	PO	—(—5kms)	BS
65	Semmedu	477.30	1,476 (310)	P(1)	MCW(1)	W, T	PO	—(—5kms)	BS
66	Meliruppu	662.22	2,124 (387)	P(1)	—(10+kms)	T, W	—(—5kms)	—(—5kms)	BS
67	Meliruppu R.F. ..	263.93			Uninhabited.				
68	Kiliruppu	647.81	3,287 (604)	P(1) M (1)	—(10+kms)	T, W.	PO	—(10+kms)	BS
69	Talambattu	427.51	1,119 (228)	P(2)	—(5—10kms)	TW	—(—5kms)	—(—5kms)	BS
70	Kadampuliyur	2,065.39	4,398 (916)	P(6), M(1) H(1) PUC(1)	—(5—10kms)	T, W	PO. Phone	—(5—10kms)	BS
71	Melmambattu	842.50	3,341(658)	P(1)	—(5—10kms)	T, W	PO	Tuesday	BS
72	Purangani	497.79	1,617(287)	P(1)	—(—5kms)	T, W	—(—5kms)	—(10+kms)	BS
73	Kilmambattu	1,256.02	5,220 (978)	P(1)	—(10+kms)	HP, T	PO	Thursday	—(—5kms)
74	Alagappasamudram ..	622.08	2,017 (411)	P(1) M(1)	—(—5kms)	Tk, W	—(—5kms)	Thursday	BS
75	Silambanathanpettai	1,832.89	4,026 (803)	P(2), H(1), M(1)	—(—5kms)	TW	PO	Thursday	BS
76	Puliyur	2,707.24	7,198 (1,386)	P(5)	—(—5kms)	W	PO	—(—5kms)	BS
77	Karanappattu	479.68	2,292(500)	P(1)	—(—5kms)	T, W	—(—5kms)	—(10+kms)	BS
78	Madanagopalapuram ...	239.26	1,215 (240)	P(1), M(1) H(1)	H(1)	T, W	PO	—(—5kms)	BS
79	Vegakollai	2,338.47	5,089 (1,028)	P(2)	—(—5kms)	TW	PO	Thursday	BS
80	Marungur	1,881.80	3,750 (701)	P(2), M(1) H(1)	PHC (1) MCW(1)	T, W	PTO	—(—5kms)	BS
81	Vallam	1,126.83	4,504 (933)	P(3)	—(—5kms)	TW	PO	—(—5kms)	—(—5kms)
82	Nadukuppam..	370.48	1,892(371)	P(2)	—(—5kms)	T, W	PO	—(—5kms)	—(—5kms)
83	Nadukuppam R.F. ..	54.33				Uninhabited.			
84	Vallam R.P. ..	62.36				Uninhabited.			
85	Perperiyankuppm R.F.	237.24				Uninhabited.			
86	Perperiyankuppam ..	769.31	4,623 (840)	P(4), M(1) H(1)	—(5—10kms)	T, W	PO	—(—5kms)	BS
87	Kilkangayankuppam ..	279.47	1,660 (348)	P(2)	—(—5kms)	T, W	PO	—(—5kms)	BS
88	Kilkangayankuppam R.F.	68.41				Uninhabited.			
89	Melkangayankuppam R.F.	196.33				Uninhabited.			
90	Melkangayankuppam ..	279.84	1,292 (287)	—(—5kms)	—(—5kms)	T, W	—(—5kms)	—(—5kms)	BS

VILLAGE DIRECTORY

AMENITIES AND LAND USE

7. PANRUTI TALUK.

Amenities available (if not available within the village, a dash (—) is shown in the column and next to it in brackets, the distance is broad ranges viz., —5 kms. 5—10 kms. and 10+kms. of the nearest place where the facility or is available is given).

Location Code Number.	*Name of Village.*	*Total area of the village (in hectares).*	*Total population and number of households.*	*Educational.*	*Medical.*	*Drinking water (potable).*	*Post and Telegraph.*	*Day or days of the market/ hat, if any.*	*Communications (Bus stop, Railway station, Waterway.)*
(1)	(2)	(3)	(4)	(5)	(6)	(7)	(8)	(9)	(10)
91	Virasingankuppam ..	509.19	2,160 (415)	P(3)	—(5—10kms)	TW	—(—5kms)	—(—5kms)	BS
92	Virasingankuppam R.F.	479.56			Uninhabited.				
93	Kattugudalur R.F. ..	39.96			Uninhabited.				
94	Kattugudalur	1,208.34	3,574 (705)	P(2) M(1)	—(10+kms)	T, W	PO	—(5—10kms)	BS
95	Sorattur	543.77	1,783 (326)	P(1)	—(—5kms)	TW	—(—5kms)	—(—5kms)	BS
96	Vengadampettai ..	514.21	3,837 (789)	P(1), M(1)	—(—5kms)	TW	PO	Friday.	BS
97	Peyiganattam	356.88	673 (143)	P(1)	—(5—10 kms)	TW, W	—(—5kms)	—(—5kms)	—(—5kms)
98	Annadanampettai ..	244.14	1,002 (205)	P(2)	—(—5kms)	T, W	—(—5kms)	—(—5kms)	BS
99	Kilur	1,458.75	4,837 (914)	P(4), M(4)	—(—5kms)	T, W	PO	—(—5kms)	—(—5kms)
100	Vadakuttu	1,280.09	4,667 (978)	P(3), M(3).	—(—5kms)	TW	PO	—(—5kms)	BS
101	Vadakkumelur	405.93	2,254 (434)	P(1)	—(5—10kms)	W	—(—5kms)	—(—5kms)	—(—5kms)
102	Terkumelu	459.75	1,814 (365)	P(2), M(1)	—(—5kms)	W	PO	—(—5kms)	—(—5kms)
103	Vanadarayapuram ..	379.38	1,554 (342)	P(1)	—(—5kms)	W	PO	—(—5kms)	—(—5kms)
104	Tenkuttu	432,96	1,585(326)	P(1)	—(—5 kms)	W	PO	—(—5 kms)	—(—5 kms)
	Taluk Total ..	54,375.51	242,315 (47,962)	P—150 M—40 H—13 PUC—2	H—4 HC—3 PHC—2 MCW—7				

VILLAGE DIRECTORY

AMENITIES AND LAND USE

7. PANRUTI TALUK.

Location code number.	Name of village.	Approach to village.	Nearest town and distance (in kms).	Power supply.	Staple food.	Land use (i.e. area under different types of land use in hectares rounded upto two decimal places). Forest.	Irrigated by source.	Un-irrigated.	Culturable waste (including Gaucher and groves).	Area not available for cultivation.	Remarks including any Place of religious, historical or archaeological interest.
(1)	(2)	(11)	(12)	(13)	(14)	(15)	(16)	(17)	(18)	(19)	(20)
56	Ilandambattu	KR	Panruti (10)	ED, EAg.	Rice and Ragi.	..	T 167.47 TWE 85.33 L 82.14	186.86	1.04	36.91	N-2.
57	Semakkottai	PR	Panruti (6)	ED, EAg.	Rice and Ragi.	..	T 85.02 TWE 85.02	137.43	0.31	86.17	T-1, M1, N4
58	Kulappakkam	KR	Panruti (6)..	ED. EAg.	Rice and Ragi.	..	T 13.26 TWE 13.26	70.16	0.46	28.52	...
59	Virapperumanallur	PR	Panruti (12)	ED, EAg.	Rice and Ragi.	..	T 908.24 GC 13.45 TWE 672.49 L 222.30	...	...	...	T-1, M-2, N-60.
60	Tiruvamur	PR	Panruti (8) ..	ED, EAg.	Rice and Ragi.	..	T 286.87 GC 31.35 TWE 216.07 TK 39.45	339.69	24.06	156.00	N-10, M-1, T-4.
61	Visur	KR	Panruti (23)	ED, EAg	Rice and Ragi.	..	T 241.35 TWE 241.35	698.67	64.28	186.13	N-1, T1.
62	Visur R.F.			Uninhabited.							
63	Karukkai R.F.			Uninhabited							
64	Karukkai	KR	Panruti (11)	ED. EAg.	Rice and Ragi.	..	T 84.41 TWE 60.26 L 24.15	425.58	88.46	10.83	T-2,N-1.
65	Semmedu	PR	Panruti (8) ...	ED EAg,	Rice and Ragi.	..	T 295.95 TWE 244.69 L 51.26	135.07	8.27	38.01	T1, M1 N1.
66	Meliruppur	PR	Panruti (12)	ED, EAg.	Rice and Ragi.	..	T 337.03 TWE 74.28 L 262.75	200.22	1.69	123.28	...
67	Meliruppu R.F.			Uninhabited.							
68	Kiliruppu	PR	Panruti (12)	ED EAg.,	Rice and Ragi		T 22.83 TWE 15.56 L 7.27	474.38	60.91	89.69	T-2, N-6
69	Talambattu	PR	Panruti (10)	ED, EAg.	Rice and Ragi.	..	T 267.18 TWE 267.18	118.08	0.68	41.57	T-1, M-1, N-2.

70	Kadampuliyur	PR	Panruti (8)	EA	Rice and Ragi.	..	T 2.71 TWE 2.71	1,488.00	404.00	170.68	N-27 M-3, C-2, T-1.
71	Melmambattu	PR	Panruti (8)	ED. EAg,	Rice and Ragi.	..	T 80.86 TWE 80.86	665.09	20.13	76.42	N-2, T-1.
72	Purangani	KR	Panruti (11)	ED. EAg.	Rice and Ragi.	...	...	377.12	75.09	45.58	M-1, N-5, M-2, C-1.
73	Kilmambattu	KR	Panruti (13)	ED, EAg.	Rice and Ragi.	...	T 178.96 TWE 178.96	1,033.43	7.91	35.72	T-4, M-1, N-2.
74	Alagappasamudram	PR	Panruti (10)	ED, EAg.	Rice and Ragi.	...	...	583.86	3.43	34.79	..
75	Silambanathanpettai	PR	Panruti (10)	ED, EAg.	Rice and Ragi.	..	T 9.09 TWE 9.09	1,602.42	146.50	74.88	..
76	Puliyur	KR	Kurinjipadi (16)	ED, EAg.	Rice and Ragi.	...	T 693.05 WE 304.06 TWE 315.09 L 73.90	1,781.87	49.41	182.91	N-1, M-3.
77	Karanappattu	PR	Panruti (22)	ED, EAg.	Rice and Ragi.	..	T 341.83 WE 154.41 TWE 140.25 L 47.17	64.28	1.49	72.08	N-4, C-1.
78	Madanagopalapuram	PR	Kurinjipadi (10)	ED, EAg.	Rice and Ragi.	..	T 143.12 WE 131.02 TWE 12.10	75.70	1.75	18.69	N-11,
79	Vegakollai	KR	Neyveli T.S. (8)	ED, EAg.	Rice and Ragi.	..	T 55.20 WE 30.20 TWE 25.00	2,106.66	8.94	167.67	C-1 N-10.
80	Marungur	PR	Neyveli T.S. (4)	ED, EAg.	Rice and Ragi.	...	T 68.35 TWE 68.35	1,640.83	34.83	137.79	T-2, N-12 C-1.
81	Vallam	KR	Neyveli T.S. (5)	ED, EAg.	Rice and Ragi.	...	T 3.08 TWE 3.08	1,034.34	0.81	88.60	...
82	Nadukkuppam	KR	Neyveli T.S. (5)	ED, EAg.	Rice and Ragi.	..	..	339.49	1.03	29.96	T-1, N-1.
83	Nadukkuppam R.F.			Uninhabited.							
84	Vallam R.F.			Uninhabited.							
85	Perperiyankuppam R.F.			Uninhabited.							
86	Perperiyankuppam	PR	Neyveli T.S. (3)	ED. EAg.	Rice and Ragi.	...	...	719.98	0.59	48.74	N-3 05 M-1' , C-1 T-1.
87	Kilkangayankuppam	PR	Neyveli T.S. (4)	ED, EAg.	Rice and Ragi.	..	..	253.86	1.82	23.79	N-1, M-1, T-1.
88	Kilkangayankuppam R.F.			Uninhabited							
89	Melkangayankuppam R.F.			Uninhabited.							
90	Melkangayankuppam	PR	Neyveli T.S. (4)	ED EAg,	Rice and Ragi.	...	...	262.66	0.75	16.43	N-1

8. CUDDALORE TALUK

VILLAGE DIRECTORY

AMENITIES AND LAND USE

7. PANRUTI TALUK.

Location code number.	Name of village.	Approach to village	Nearest town and distance (in kms.)	Power supply.	Staple food.	Land use (i.e. area under different types of land use in hectares rounded upto two decimal places.) Forest.	Irrigated by source.	Un-irrigated.	Cultu rable waste (including Goucher and groves.)	Area not available for culti-vation.	Remarks including any Place of religious historical or archaeological interest.
(1)	(2)	(11)	(12)	(13)	(14)	(15)	(16)	(17)	(18)	(19)	(20)
91	Virasingankuppam ..	PR	Panruti (10) ..	ED' EAg.	Rice and Ragi.	..	T 115.35 TWE 115.35	357.70	3.52	32.62	T-1.
92	Virasingankuppam R.F.			Uninhabited.							
93	Kattugudalur R.F. ..			Uninhabited.							
94	Kattugudalur	PR	Neyveli T.S. (10)	ED, EAg.	Rice and Ragi.	..	..	1,114.26	8.71	85.37	T-1. N-9.
95	Sorattur	KR	Neyveli T.S.(3) ..	EAg.	Rice and Ragi.	..	..	511.28	0.46	32.03	..
96	Vengadampettai	PR	Kurinjipadi (5) ..	EAg. ED	Rice and Ragi.	..	T 356.86 WE 124.41 TWE 178.43 L 54.02	56.43	1.24	99.68	N-10, T-2.
97	Peyiganattam	PR	Kurinjipadi (9) ..	ED, EAg.	Rice and Ragi.	..	T 273.46 GC 17.75 WE 161.32 L 45.64 TWE 48.75	35.47	3.66	44.29	..
98	Annadanam Pettai ...	PR	Kurinjipadi (3) ..	ED, EAg.	Rice and Ragi.	..	T 193.83 WE 94.25 TWE 72.10 TK 8.30 L 19.18	44.49	0.20	5.62	N-4.
99	Kilur	KR	Kurinjipadi (3) ..	ED. EAg.	Rice and Ragi.	...	T 822.96 WE 64.94 TWE 638.05 TK 2.63 L 117.34	631.79	3.81	0.19	M-2.
100	Vadakuttu	PR	Neyveli T.S. (5) ..	EA	Rice and Ragi.	..	T 82.65 WE 28.35 TWE 6.17 TK 8.32 L 39.81	1,034.35	28.33	134.76	N-10
101	Vadakkumelur	KR	Neyveli T.S. (5) ..	ED EAg.	Rice and Ragi.	...	T 55.04 TWE 36.88 TK 18.16	298.46	1.83	50.60	N-3.
102	Terkumehur	KR	Neyveli T.S. (1) ..	ED, EAg.	Rice and Ragi.	..	T 68.77 TWE 62.45 L 6.32	356.50	14.92	19.56	...
'03	Vanadarayapuram ..	KR	Neyveli T.S. (2) ..	ED, EAg.	Rice and Ragi.	..	T 59.46 WE 30.30 TWE 5.03 TK 6.77 L 17.36	231.78	36.97	51.17	..
104	Tenkuttu ..	KR	Neyveli (3) T.S. ..	E.D. E.Ag.	Rice and Ragi		T 73.07 WE 36.97 TWE 2.55 TK 16.65 L 16.90	215.41	12.67	131.81	M(1)
	Taluk Total ...						T 18,947.48 WE 1,422.84 TWE 12,046.73 TK 5.20.09 GC 1,941.81 L 2,908.83 R 107.18	26,584.33	1,332.34	5 192.33	N-1,695 M-92 C-31. T-67.

FOOT NOTE :—

1. L.C. No. 100 b/b Vadakuttu is included in Neyveli (TS)
2. L.C. No. 101 b/b Vadakumelur is included in Neyveli (TS).
3. Entire village (village No. 58) Vadakailasam is included in Panruti Municipality.
4. Entire village (village No. 59) Panruti is included in Panruti Municipality.
5. Entire village (Village No. 60) Villamangalam is included in Panruti Municipality.
6. Entire village (village No. 61) Andikuppam is included in Panruti Municipality.
7. Entire village (Village No. 90) Thiruvadi is included in Panruti Municipality.
8. Entire vilage (village No. 29) Thorappadi is included in Torappadi Panchayat.
9. Entire village(village No. 73) Thirukandesvaram is included in Nellikuppam Municipality.
10. Entire village (village No. 74) Vanpakkam is included in Nellikuppam Municipality.
11. Entire village (village No. 75) Mullikrampattu is incuded in Nellikuppam Municipality.
12. Entire village (village No. 76) Kilpattambakkam is included in Nelikuppam Municipality.
13. Entire village (village No. 77) Nellikuppam is included in Nellikuppam Municipality.
14. Entire village (Village No. 82) Kilpathy is included io Nellikuppam Municipality.
15. Entire village (village No. 83) Chollavalli is included in Nellikuppam Municipality.
16. Entire village (village No. 85) Vaidapakkam is included in Nellikuppam Municipality.

ALPHABETICAL LIST OF VILLAGES.

8. CUDDALORE TALUK.

Serial Number.	Name of Village.	L.C. Number.
(1)	(2)	(3)
1	Abatharamapuram	90
2	Adinarayanapuram	95
3	Adur Agaram	116
4	Adur Kuppam	101
5	Agaram	77
6	Akkatimmapuram	85
7	Alagiyanattam	23
8	Alappakkam	82
9	Ambalavanampettai	71
10	Andarmullippallam	97
11	Annavalli	63
12	Anukkambattu	78
13	Arangamangalam	110
14	Arisipperiyankuppam	45
15	Ayikuppam	76
16	Budampadi	114
17	Chellancheri	5
18	Chennappanayakkan palaiyam	52
19	Chinnakanganankuppam	29
20	Cuddalore Port (N.M)	58 a/b
21	Gangamanayakkankuppam	64
22	Gunduruppalavadi	31
23	Guruvappampettai	113
24	Idankondambattu	84
25	Irandayiravilagam	24
26	Kalaiyur	22
27	Kalkunam	112
28	Kambalimedu	81
29	Kanjamanadanpettai	92
30	Kanjamanathapuram	91
31	Kannadi	100
32	Karaikkadu	62
33	Karaimedu	20
34	Karaiyeravittakuppam	56 a/b
35	Karamanikkuppam	38
36	Karanappattu	16
37	Karunguli	106
38	Karuppadittundu	44
39	Karuveppambadi	99
40	Kayalpattu	80
41	Kesavanarayanapuram	87
42	Kil Alinjippattu	11
43	Kilinjikkuppam	8
44	Kil Kumaramangalam	15
45	Kodandaramapuram	70
46	Konamangalam	39
47	Kondur	34

CUDDALORE TALUK

SOUTH ARCOT DISTRICT

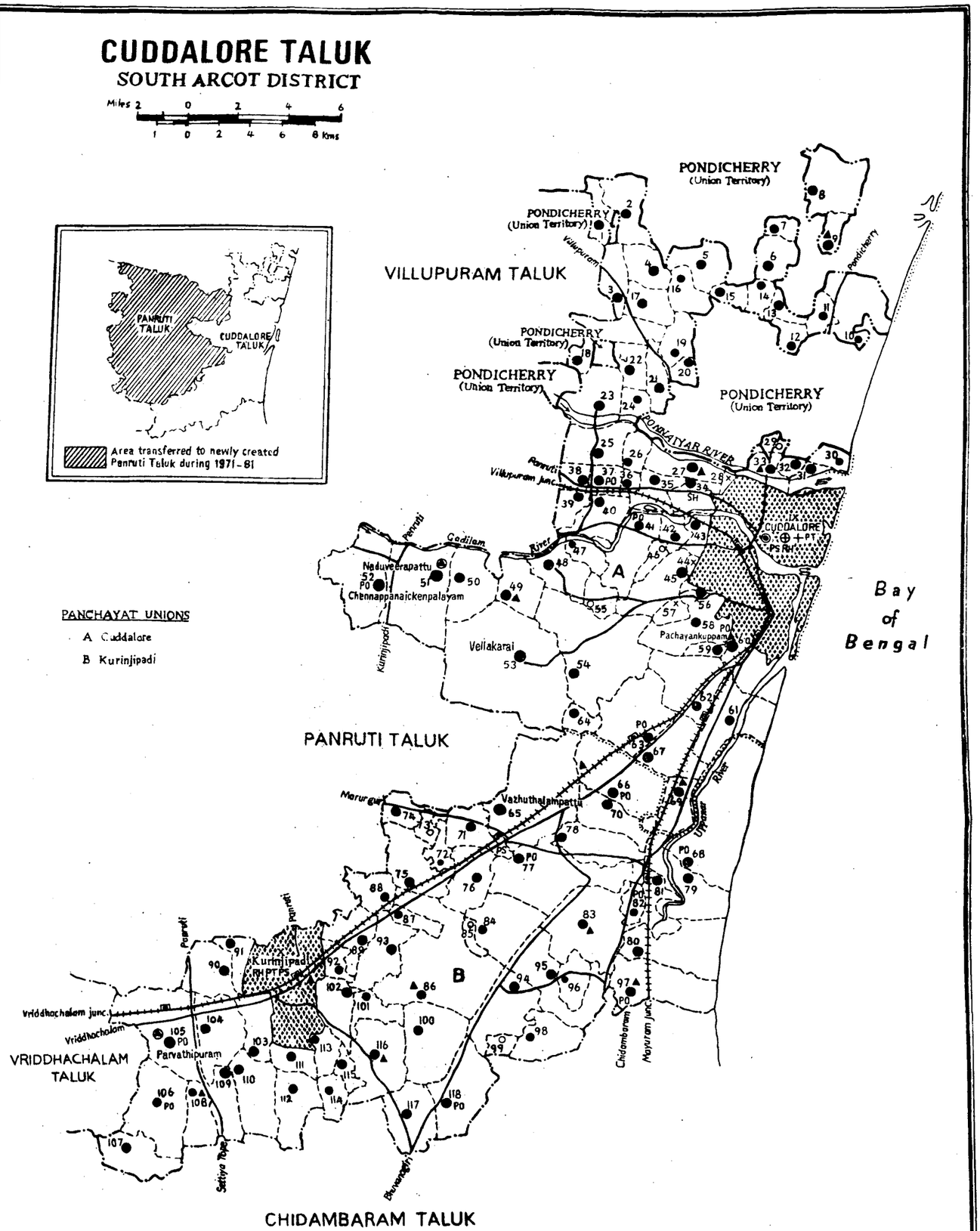

Boundary, State/Union Territory	
,, Taluk	
,, Panchayat union	
,, Village with Location Code Number	117
District & Taluk headquarters	◉
Villages having Population below 200	○
,, ,, 200 - 499	●
,, ,, 500 - 999	●
,, ,, 1000 - 4999	●
,, ,, 5000 & above	●
Uninhabited villages	X

State Highway	SH
Important Road	
Railway line with station (Metre gauge)	RS
River with stream	
Post Office, Post and Telegraph office	PO, PT
Police station	PS
Hospital, Primary health centre, Dispersary, Maternity and Child welfare centre	⊕ ⊕ + ▲
Rest house, Travellers bungalow	RH
Urban area with Location Code Number	

● Based upon Survey of India map with the permission of the Surveyor General of India.
● The territorial waters of India extend into the sea to a distance of twelve nautical miles, measured from the appropriate base line.

© Government of India Copyright, 1985.

P.Z. Press, C.S.O., Madras-5.

ALPHABETICAL LIST OF VILLAGES

8. CUDDALORE TALUK.

Serial Number. (1)	Name of Village. (2)	L.C. Number. (3)
48	Kottavancheri	117
49	Krishnankuppam	74
50	Kudikkadu	61
51	Kulakkudi	107
52	Kumarapettai	46
53	Kundiyamallur	118
54	Kurinjippadi	111
55	Kuttappakkam (I)	43
56	Madalappattu	10
57	Malaipperumal agaram	18
58	Marudadu	26
59	Maruvay	109
60	Mavadippalaiyam	55
61	Mel Alinjippattu	13
62	Melkuppam	1
63	Naduvirappattu	51
64	Nagappanur	12
65	Nallattur	2
66	Nattampattu	27
67	Nayinakuppam	108
68	Odalappattu	14
69	Otteri	47
70	Pachchaiyankuppam	60 a/b
71	Padirikkuppam	42
72	Pallippattu	17
73	Parvatipuram	105
74	Peddunayakkankuppam	89
75	Periyakanganankuppam	33
76	Pillali	40
77	Ponniyankuppam	59
78	Pudukkadai	6
79	Puduppettai (Mel)	115
80	Puvanikuppam	83
81	Rajakuppam	103
82	Ramapuram	54
83	Ranganathapuram	86
84	Sedappalaiyam	67
85	Sembankuppam	69
86	Senjikumarapuram	36
87	Serakuppam	104
88	Singarakkudi	9
89	Sirupalaiyur	98
90	Subavuppalavadi	30
91	Tambipettai	88
92	Tanur	96
93	Tayilgunampattanam	93
94	Tennambakkam	4
95	Thambipalayam	75
96	Timmarvavuttankuppam	73

ALPHABETICAL LIST OF VILLAGES

8. CUDDALORE TALUK

Serial Number. (1)	Name of village. (2)	L.C. Number. (3)
97	Tirttanagari	94
98	Tiruchchopuram	79
99	Tirumanikkuli	48
100	Tiruppanambakkam	21
101	Tiruvendipuram	41
102	Tiyagavalli	68
103	Tondamanattam	66
104	Toppukollai	72
105	Tottappattu	35
106	Tukkanambakkam	3
107	Uchchimedu	32
108	Ulleripattu	19
109	Vadapuram (Kilpadi)	7
110	Valudalambattu	65
111	Vanamadevi	49
112	Varakalpattu	37
113	Veli Semmandalam	28 a/b
114	Vellakkarai	53
115	Vellappakkam	25
116	Vettukkulam	57
117	Vilangalpattu	50
118	Virupakshi	102

VILLAGE DIRECTORY.

AMENITIES AND LAND USE.

8. CUDDALORE TALUK.

Location Code Number.	Name of Village.	Total area of the Village (in hectares)	Total Population and number of Households.	Amenities available (If not available within the Village, a dash(—) is shown in the column and next to it in brackets, the distance in broad ranges viz., -5Kms; 5-10 Kms; and 10+Kms of the nearest place where the facility is available is given.)					
				Educational.	Medical,	Drinking water (Potable.)	Post and Telegraph.	Day or Days of the market/hat if any.	Communications (Bus stop, Railway Station, Water way.)
(1)	(2)	(3)	(4)	(5)	(6)	(7)	(8)	(9)	(10)
1	Melkuppam	185.61	1,159 (240)	P(1)	—(-5Kms)	TK, W	—(-5Kms)	—(-5 Kms)	—(-5Kms)
2	Nallattur	462.10	2,910 (589)	P(2) M(1)	—(-5Kms)	TK, W	PO	—(-5Kms)	BS
3	Tukkanambakkam	275.27	2,195 (408)	P(3) M(1) H(1)	MCW(1)	TK, W	PO	—(-5Kms)	BS
4	Tennambakkam	300.57	1,309 (262)	P(1)	—(-5Kms)	TK, W	—(-5Kms)	—(-5Kms)	—(-5Kms)
5	Chellancheri	391.66	2,375 (480)	P(2)	—(-5Kms)	TK, W, R	PO	Sunday	—(-5Kms)
6	Pudukkadai	282.28	1,122 (215)	P(2) M(2)	—(-5Kms)	TK, W	PO	—(-5Kms)	BS
7	Vadapuram (Kilpadi) ..	136.71	892 (196)	P(1)	—(-5Kms)	TK, W	—(-5Kms)	—(-5Kms)	—(-5Kms)
8	Kilinjikuppam	643.73	4,870 (961)	P(4) M(1)	—(10+Kms)	W,R	PO	—(10+Kms)	BS
9	Singarakkudi	144.49	1,622 (301)	P(2)	MCW(1)	W	PO	—(-5Kms)	BS
10	Madalappattu	638.36	4,484 (871)	P(1) M(1)	—(-5Kms)	W	PO Phone	—(-5Kms)	BS
11	Kil Alinjippattu	159.62	581 (127)	P(1) M(1)	—(5-10Kms)	TK, R W,	PO	—(5-10Kms)	—(-5Kms)
12	Nagappanur	132.82	829 (166)	P(1)	—(5-10Kms)	TK, W	—(-5Kms)	—(-5Kms)	—(-5Kms)
13	Mel Alinjippattu	141.04	1,013 (194)	P(1) M(1)	—(-5Kms)	W	—(-5Kms)	—(-5Kms)	—(-5Kms)
14	Odalippattu	136.75	915 (178)	P(1)	—(-5Kms)	W, R	—(-5Kms)	—(-5Kms)	—(-5Kms)
15	Kil Kumaramangalam ..	114.18	1,332 (249)	P(1)	—(-5Kms)	TK, W	—(-5Kms)	—(-5Kms)	BS
16	Karanappattu	265.31	960 (208)	P(1)	—(-5Kms)	TK, W	—(-5Kms)	—(-5Kms)	—(-5Kms)
17	Pallippattu	270.71	1,604 (323)	P(1)	PHC, (1) MCW (1)	TK, T	PO	—(-5Kms)	BS
18	Malaipperumalagaram ..	448.02	2,506 (510)	P(1)	—(-5Kms)	W	PO	—(-5Kms)	—(-5Kms)
19	Ullerippattu	270.27	939 (182)	—(-5Kms)	—(-5Kms)	TK, W	—(-5Kms)	—(-5Kms)	—(-5Kms)
20	Karaimedu	102.11	992 (190)	P(1)	—(-5Kms)	TK, W	—(-5Kms)	—(-5Kms)	—(-5Kms)
21	Tiruppanambakkam ..	246.66	1,171 (243)	P(1) M(1)	—(-5Kms)	TK, W	PO	—(-5Kms)	BS
22	Kaliyur	228.05	1,043 (230)	P(1)	—(5-10Kms)	TK, W	—(5-10Kms)	—(-5Kms)	—(-5Kms)
23	Alagiyanattam	517.71	1,624 (331)	P(2)	—(-5Kms)	R, W	PO	—(-5Kms)	—(-5Kms)
24	Irandayiravilagam	156.47	634 (129)	P(1)	—(5-10Kms)	W, TW	—(5-10Kms)	—(-5Kms)	—(-5Kms)
25	Vellappakkam	439.36	2,585 (512)	P(1)	—(-5Kms)	TK, W, R, T	PO	—(-5Kms)	—(-5Kms)
26	Marudadu	160.43	689 (139)	P(1)	—(5-10Kms)	TK, R W	PO Phone	—(-5Kms)	—(-5Kms)
27	Nattampattu	358.58	2,699 (568)	P(1)	—(5-10Kms)	TK, W	PO Phone	—(-5Kms)	—(-5Kms)
28	Velisammandalam	56.01			Uninhabited.				
29	Chinnakanganankuppam ..	88.07	153 (28)	—(-5Kms)	—(-5Kms)	W	—(-5Kms)	—(-5Kms)	BS

VILLAGE DIRECTORY.

AMENITIES AND LAND USE

8. CUDDALORE TALUK.

Location code Number.	Name of Village.	Approach to Village.	Nearest town and distance (in kms).	Power supply.	Staple food.	Forest.	Land use (i.e. area under different types of land use in hectares rounded upto two decimal places) Irrigated by source.	Un-irrigated.	Culturable waste (including Gauchar and groves.)	Area not available for cultivation.	Remarks including any Place of religious historical or archaeological interest.
(1)	(2)	(11)	(12)	(13)	(14)	(15)	(16)	(17)	(18)	(19)	(20)
1	Mel Kuppam ..	PR	Cuddalore (18) ..	EA	Rice and Millets.	..	T 141.00 TWE 137.00 TK 4.00	..	22.00	22.61	..
2	Nallattur	PR	Cuddalore (8) ..	EA	Rice and Millets.	..	T 279.00 TWE 167.00 TK 112.00	20.00	73.00	90.10	..
3	Tukkanambakkam ..	PR	Cuddalore (18) ..	EA	Rice and Millets.	..	T 205.00 TWE 146.00 TK 59.00	..	20.00	50.27	N-120M 3, T-5.
4	Tennambakkam ..	KR	Cuddalore (20) ..	EA	Rice and Millets.	..	T 234 00 TWE 118.00 TK 116.00	4.00	..	62.57	N-5, M-4, T-1.
5	Chellancheri	KR	Cuddalore (20) ..	EA	Rice and Millets.	..	T 232.00 TWE 30.00 TK 202.00	97·00	..	62.66	N-14, M-2, T2
6	Pudukkadai	PR	Cuddalore (18) ..	EA	Rice and Millets.		T 151.00 TWE 47.00 R 104.00	42.00	21.00	68.28	..
7	Vadapuram (Kilpad)	KR	Cuddalore (19) ..	EA	Rice ad Millets.		T 110.00 TWE 82.00 TK 28.00	..	6.00	20.71	..
8	Kilinjikkuppam ..	KR	Cuddalore(22) ..	EA	Rice and Millets.	..	T 364.00 W 64.00 TWE 300.00	67.59	72.71	139.43	..
9	Singarakkudi.. ..	PR	Cuddalore (15) ..	EA	Rice and Millets.	..	T 91.00 TWE 91.00	26.78	6.75	19.96	..
10	Mandalappattu ..	PR	Cuddalore (12)	EA	Rice and Millets.	..	T 488.00 WE 105.00 W 20.00 TWE 352.00 O 110.00	..	..	150.36	N-10, M 1-T-2.
11	Kilalinjippattu	PR	Cuddalore (9) ..	EA	Rice and Millets.	..	T 130.00 WE 89.00 R 41.00	..	6.00	23.62	N-7, M-3, T-2.
12	Nagappanur	KR	Cuddalore (9) ..	EA	Rice and Millets	..	T 92.00 TK 92.00	..	3.00	37.82	.. ..
13	Melalinjippattu ..	KR	Cuddalore (12) ..	EA	Rice and Ragi	..	T 112.00 TWE 64.00 R 48.00	..	..	29.04	T-2
14	Odulapattu	KR	Cuddalore (12) ..	EA	Rice and Ragi	..	T 108.00 TWE 15.00 R 93.00	..	..	28.75	.. ..
15	Kilkumaramangalam	PR	Cuddalore (12) ..	EA	Rice and Ragi	..	T 95.00 TWE 46.00 R 49.00	..	..	19.18	N-1, T-1
16	Karanappattu	KR	Cuddalore (20) ..	EA	Rice and Millets	..	T 207.00 TWE 127.00 TK 80.00	28.00	..	30.31	N-2, T-1
17	Pallippattu	PR	Cuddalore (18) ..	EA	Rice and Millets	..	T 180.00 TWE 52.00 R 128.00	1.48	27.99	61.24	.. ..
18	Malaipperumal agaram	KR	Cuddalore (12)	EA	Rice and Millets		T 281.00 TWE 16.00 TK 265.00	21.00	42.00	104.02	..
19	Ulleripattu	PR	Cuddalore (15) ..	EA	Rice and Ragi	..	T 137.00 TWE 14.00 TK 123.00	2.00	24.00	107.27	T-1
20	Karaimedu	KR	Cuddalore (8) ..	EA	Rice	..	T 87.00 GC 87.00	1.00	..	14.11	N-2, M-2, T-6
21	Tiruppanambakkam	PR	Cuddalore (12) ..	EA	Rice	..	T 159.00 TK 159.00	3.00	..	84.66	N-7
22	Kalaiyur	KR	Cuddalore (15) ..	EA	Rice and Ragi	..	T 159.00 TWE 24.00 TK 135.00	8.00	..	61.05	N-40, M-2, T-4
23	Alagiyanattam ..	KR	Cuddalore (10) ..	EA	Rice and Ragi	..	T 287.00 TWE 150.00 R 137.00	31.72	47.84	151.15	N-30.
24	Irandayiravilagam ..	KR	Cuddalore (7) ..	EA	Rice and Ragi	..	T 98.00 GC 94.00 TWE 4.00	12.00	..	46.47	N-10, M-1 T-2,
25	Vellappakkam ..	KR	Nellikuppam (5)	EA	Rice and Ragi	..	T 327.00 GC 327.00	10.11	64.68	37.57	..
26	Marudadu	KR	Cuddalore (7)	EA	Rice and Ragi	..	T 96.00 GC 96.00	30.49	.	33.94	.
27	Nattampattu ..	KR	Cuddalore (5) ..	EA	Rice and Millets	..	T 194.00 GC 140.00 R 54.00	33.71	19.14	111.73	..
28	Velisemmandalam ..						Uninhabited.				
29	Chinnakanganankuppam	PR	Cuddalore (2) ..	EA	Rice and Ragi	..	T 72.00 GC 72.00	1.40	5.31	9.36	..

VILLAGE DIRECTORY

AMENITIES AND LAND USE

8. CUDDALORE TALUK.

Amenities available (if not available within the village, a dash (—) is shown in the column and next to it in brackets, the distance is broad ranges viz., —5kms. 5—10 kms. and 10 +kms. of the nearest place where the facility is available is given).

Location Code Number.	Name of Village	Total area of the village (in hectares).	Total Population and number of Households.	Educational.	Medical.	Drinking water (potable).	Post and Telegraph	Day or days of the market, hat, if any.	Communications (Bus stop, Railway station, Waterway).
(1)	(2)	(3)	(4)	(5)	(6)	(7)	(8)	(9)	(10)
30	Subavuppalavadi	129.05	380 (73)	P(1)	—(5-10Kms)	W, TW	PO	—(-5Kms)	—(-5Kms)
31	Gunduvuppalavadi ..	505.75	4,477 (863)	P(3)	—(-5Kms)	W, TW	PTO	—(-5Kms)	—(5-10Kms)
32	Uchchimedu	87.42	1,572 (320)	P(1)	—(-5Kms)	R, W	PO	—(-5Kms)	—(-5Kms)
33	Periyakanganankuppam ..	209.05	1,030 (209)	P(1)	MCW(1)	TK, W	—(5-10Kms)	—(-5Kms)	BS
34	Kondur	248.53	1,205 (229)	P(1)	—(-5Kms)	W, TW	PO	—(-5Kms)	BS
35	Tottappattu	260.93	1,924 (385)	P(1)(M1)	H(1)	TK, W	—(-5Kms)	—(-5Kms)	BS
36	Senjikumarapuram	79.16	766 (150)	P(1)	H(1)	TK, W	PO	—(5-10Kms)	—(5-10Kms)
37	Varakalpattu .. .	163.75	2,499 (480)	P(1) M(1) H(1)	H(1)	W, TK,T	PTO Phone	—(-5Kms)	BS
38	Karamanikkuppam .. .	140.73	2,108 (405)	P(1) M(1)	HC(1)	W, TK,T	—(5Kms)	(-5Kms)	BS, RS
39	Konamangalam	174.41	1,061 (206)	P (1)M (1)	—(-5 Kms.)	W, TK, T	PO	Monday	BS
40	Pillati	371.18	2,358 (501)	P (1)	—(5-10 Kms.)	W, TK, T	—(—5Kms.)	—(-5 Kms.)	BS
41	Tiruvendipuram	606.45	4,584 (963)	P (1), M (1) H (1)	MCW(1)	T, TW, W	PO	—(5-10 Kms.)	BS
42	Padirikkuppam	165.03	2,114 (479)	P (1)	—(5-10 Kms.)	TK, W	PO	—(5-10 Kms.)	BS
43	Kuttappakkam (I)	154.29	1,961 (385)	—(—5 Kms.)	MCW (1)	W, HP	PTO	—(-5 Kms.)	BS
44	Karuppadittundu	25.01			Uninhabited.				
45	Arisipperiyankuppam ..	463.99	1,300 (259)	P (1)	—(-5 Kms.)	W, HP	PO	—(-5Kms.)	—(5—10 Kms.)
46	Kumarapettai	105.61	148 (31)	—(—5Kms.)	—(—5 Kms.)	W, T	—(—5 Kms.)	—(—5 Kms.)	—(—5 Kms.)
47	Otteri	167.14	463 (94)	P (1)	—5-10 Kms.)	W	PO	—(—5 Kms.)	—(—5 Kms.)
48	Tirumanikkuli	421.22	1,981 (435)	P (2) M(1)	—(10+ Kms.)	W	PO	—(—5 Kms.)	—(—5 Kms.)
49	Vanamadevi	374.82	1,443 (283)	P (1) M (1)	—(—5 Kms)	TK, W	PO	—(—5 Kms.)	—(—5 Kms.)
50	Vilangalpattu	525.83	1,779 (341)	P (1)	—(—5 Kms.)	W	—(—5 Kms.)	—(—5 Kms.)	—(—5 Kms.)
51	Naduvirappattu	1,012.34	8,187 (1,649)	P (2), M(1) H (1)	PHC (1) MCW (1) O (1)	R, W	PTO	—(5—10 Kms.)	BS
52	Chennappanayakkan-palaiyam.	825.59	7,027 (1,376)	P (1), M (1) H (1)	HC (1)	W	PTO	—(—5 Kms.)	BS
53	Vellakkarai	2,046.66	5,831 (1,105)	P (1) M (1)	MCW (1)	TK, W	PO	—(5—10 Kms.)	BS
54	Ramapuram	1,421.09	4,180 (798)	P(3) M(2)	H (1) MCW (1) O (1)	TK, W	PO	—(5—10 Kms.)	BS
55	Mavadippalaiyam	186.95	181 (38)	—(—5 Kms.)	—(5—10 Kms.)	W	PO	—(—5 Kms.)	BS
56	Karaiyeravittakuppam ..	97.44	1,463 (243)	P (2) M (2) H (1)	MCW (1)	TK, T, W	PTO	—(—5 Kms.)	BS
57	Vettukkulam	114.63					Uninhabited.		
58	Cuddalore Por. (N.M.) ..	548.21	4,125 (848)	P (2)	—(5—10) Kms.)	HP, W	—(—5 kms.)	—(—5 Kms.)	—(—5 Kms.)
59	Ponniyankuppam	73.21	1,684 (334)	—(—5 Kms.)	—(10+ Kms.)	HP, W	—(—5 Kms.)	—(—5 Kms.)	—(—5 Kms.)
60	Pachchiyankuppam	396.71	5,384 (1,016)	P (2)	—(10+ Kms.)	HP, W	PTO Phone.	—(—5 Kms.)	BS, RS
61	Kudikkadu	622.71	2,977 (558)	P (1)	—(10+ Kms.)	W, HP, T	PO	—(—5 Kms.)	BS
62	Karaikkadu	671.46	1,875 (371)	P (1)	—(10+ Kms.)	W, T	—(—5Kms.)	—(—5 Kms.)	—(—5 Kms.)

VILLAGE DIRECTORY
AMENITIES AND LAND USE
8. CUDDALORE TALUK.

Location code Number.	Name of Village.	Approach to village.	Nearest town and distance (in kms.).	Power supply.	Staple food.	Land use (i.e. area under different types of land use in hectares rounded upto two decimal places). Forest.	Irrigated by source.	Un-irrigated.	Cultu-rable waste (including Gaucher and groves).	Area not available for culti-vation.	Remarks including any Place of religious historical or archaeolo-gical interest.
(1)	(2)	(11)	(12)	(13)	(14)	(15)	(16)	(17)	(18)	(19)	(20)
30	Subavuppalavadi..	KR	Cuddalore(5) ..	EA	Rice and Millets		T 39.00 TWE 39.00	8.30	54.92	26.83	..
31	Gunduvnuppalavadi	KR	Cuddalore (2) ..	EA	Rice and Millets	..	T 132.00 TWE 132.00	70.80	123.82	179.13	N-5
32	Uchchimedu ..	KR	Cuddalore (2) ..	EA	Rice and Millets	.	T 69.00 TWE 69.00	..	3.04	15.38	..
33	Periyankuppam	PR	Cuddalore (2) ..	EA	Rice and Millets	..	T 110.00 GC 20.00 TWE 90.00	..	8.00	91.05	..
34	Kondur	PR	Cuddalore (3) ..	EA	Rice and Ragi	..	T 91.00 GC 91.00	157.00	..	0.53	N-12, T-1.
35	Tottappattu	PR	Cuddalore (6) ..	EA	Rice and Millets	..	T 165.00 GC 90.00 WE 21.00 R 54.00	29.88	22.91	43.14	..
36	Senjikumarapuram ..	PR	Cuddalore (6) ..	EA	Rice and Ragi	..	T 62.00 GC 50.00 WE 12.00	13.83	...	3.33	..
37	Varakalpattu	PR	Nellikuppam (3) ..	EA	Rice ..		T 113.00 GC 113.00	16.00	2.00	32.75	N-180, M-6 T-3.
38	Karamanikkuppam ..	PR	Nellikuppam (3) ..	EA	Rice .	..	T 95.00 GC 95.00	27.00	..	18.73	N-110, M-2
39	Konamangalam ..	PR	Nellikuppam (3)	EA	Rice and Millets.	..	T 133.00 GC 133.00	..	16.72	24.69	N 30, M-1
40	Pillali	PR	Cuddalore (8) ..	EA	Rice and Millets.	..	T 321.00 TWE 196.00 O 125.00	..	..	50.18	N 290, T 3
41	Tiruvendipuram ..	PR	Cuddalore (7) ..	EA	Rice and Millets.	9434	T 24.00 R 24.00	329.91	33.97	124.23	N 17
42	Padirikuppam ..	PR	Cuddalore (3) ..	EA	Rice and Millets.	..	T 7.00 GC 7.00	95.70	12.95	49.38	..
43	Kuttappakkam (I) ..	PR	Cuddalore (2) ..	EA	Rice and Millets.		T 154.00 WE 154.00	..	..	0.29	N 60, M 4, T 1
44	Kattappadimandy ..				Uninhabited.						
45	Arisipperiyankuppam	PR	Cuddalore (4) ..	EA	Rice and Millets.	..	T 120.00 GC 30.00 WE 90.00	200.44	33.17	110.38	..
46	Kumarapettai ..	PR	Cuddalore (4) ..	EA	Rice and Ragi.	..	T 54.00 GC 24.00 WE 30.00	14.00	31.00	6.61	..
47	Otteri	KR	Cuddalore (6) ..	EA	Rice and Millets.	..	T 116.00 WE 36.00 R 80.00	2.00	3.00	46.14	..
48	Tirumanikkuli ..	KR	Cuddalore (9) ..	EA	Rice and Cumbu.	..	T 51.00 WE 22.00 R 29.00	44.55	322.94	2.73	..
49	Vanamadevi ..	KR	Cuddalore (10) ..	EA	Rice	..	T 244.00 WE 71.00 R 173.00	20.00	..	110.82	..
50	Vilangalpattu ..	KR	Cuddalore (8) ..	EA	Rice and Ragi.	..	T 248.00 WE 221.00 R 27.00	81.00	..	196.83	..
51	Naduvirappattu ..	PR	Nellikuppam (7) ..	EA	Rice	..	T 115.00 GC 100.00 WE 15.00	525.85	366.71	4.78	..
52	Chennappanayak-kanpalaiyam	PR	Panruti (8) ..	EA	Rice and Millets.	52.15	T 303.00 GC 31.00 WE 272.00	212.94	182.06	75.44	..
53	Vellakkarai	KR	Cuddalore (9) ..	EA	Rice and Millets.	..	T 453.00 GC 38.00 WE 415.00	1,387.96	36.00	169.70	..
54	Ramapuram ..	KR	Cuddalore (12) ..	EA	Rice and Millets.	..	T 500.00 GC 72.00 WE 428.00	690.00	90.00	141.09	..
55	Mavadippalaiyam ..	KR	Cuddalore (10) ..	EA	Rice and Jawar.	1.00	T 35.00 GC 35.00	88.83	61.00	1.12	..
56	Karaiyeravittakuppam	PR	Cuddalore (5) ..	EA	Rice and Millets.	..	..	15.00	..	82.44	..
57	Vettukkulam ..				Uninhabited						
58	Cuddalore Port (N.M.)	PR	Cuddalore (0) ..	EA	Rice and Jawar.	4.19	T 64.00 WE 4.00 TK 60.00	94.57	136.49	248.96	..
59	Ponniyankuppam ..	PR	Cuddalore (3) ..	EA	Rice and Jawar.	..	T 35.00 WE 20.00 O 15.00	28.22	..	9.99	..
60	Pachchiyankuppam ..	PR	Cuddalore (2) ..	EA	Rice	..	T 82.00 O 82.00	161.53	15.80	137.38	..
61	Kudikkadu	PR	Cuddalore Port (2)	EA	Rice and Millets.	..	T 356.00 GC 56.00 WE 50.00 TWE 50.00 O 200.00	266.71	..	..	..
62	Karaikkadu ..	KR	Cuddalore Port (5)	EA	Rice and Millets.	..	T 294.00 GC 50.00 WE 50.00 TWE 50.00 O 144.00	377.46	..	..	..

VILLAGE DIRECTORY

AMENITIES AND LAND USE

8. CUDDALORE TALUK.

Amenities available (if not available within the village, a dash (—) is shown in the column and next to it in brackets, the distance in broad ranges viz.,—5 kms. 5—10 kms. and 10 +kms. of the nearest place where the facility is available is given).

Location Code Number.	Name of Village.	Total area of the Village (in hectares).	Total population and Number of Households.	Educational.	Medical.	Drinking water (potable).	Post and Telegraph	Day or days of the market/hat, if any.	Communications (Bus stop, Railway station Waterway).
(1)	(2)	(3)	(4)	(5)	(6)	(7)	(8)	(9)	(10)
63	Annavalli	741.91	4,546 (936)	P (3) M (3)	—(5-10 Kms.)	W, TW, T	PO	—(5—10 Kms.)	BS, RS
64	Gangamanayakkankuppam	121.16	1,286 (238)	P (1)	—(—5 Kms.)	TK, W	—(-5 Kms.)	—(—5Kms.)	—(—5 Kms.)
65	Valudalambattu	1,390.86	6,508 (1,257)	P (5) M(3) H (1)	—(—5 Kms.)	W, TK, T	PO	Sunday	BS
66	Tondamanattam	850.03	4,505 (932)	P (4) M (1) H (1)	—(—5 Kms)	W	PO	—(—5 Kms.)	—(—5 Kms.)
67	Sedappalaiyam	518.19	3,622 (719)	P (3)	D (2)	W, T	PO	—(—5 Kms.)	BS
68	Tiyagavalli	1,434.92	4,188 (796)	P (4)	—(10 + Kms.)	HP, W	PO	—(—5 Kms.)	—(—5 Kms.)
69	Sembankuppam	289.82	2,065 (460)	P (1)	—(10 + kms.)	W, TW	—(—5 Kms.)	—(—5Kms.)	BS
70	Kodandaramapuram	432.56	2,440 (474)	P (2)	—(—5 Kms.)	W	PO	—(—5 Kms.)	—(—5 Kms.)
71	Ambalavanampettai	376.49	2,321 (474)	P (1)	D (1)	W, TK, T	PO	—(—5 Kms.)	BS, RS
72	Toppukollai	146.05	447 (103)	—(-5 Kms.)	—(—5 Kms.)	W, TK, T	—(-5 Kms.)	—(—5Kms.)	—(—5 Kms.)
73	Timmaravuttankuppam	90.86	144 (34)	P (1)	—(—5 Kms)	W, T	—(-5 Kms.)	—(-5 Kms.)	—(—5Kms.)
74	Krishnankuppam	260.57	2,387 (523)	P (2) M (2)	—(—5 Kms.)	TK, T	PO	—(—5 Kms.)	BS
75	Thambipalayam	554.85	1,561 (337)	P (1)	—(5-10 Kms.)	W, T	PO	—(5—10 Kms.)	BS
76	[illegible]yikuppam	472 38	1,443 (299)	P (1)	—(—5 Kms.)	TK, W	PO	—(—5 Kms.)	—(-5 Kms.)
77	Agaram	1,095.05	3,643 (734)	P (2) M (1)	—(-5 Kms.)	W, TW	PO	—(-5 Kms.)	BS
78	Anukkambattu	480.95	1,830 (384)	P (1)	—(-5 Kms.)	TK, W	PO	—(-5 Kms.)	—(-5 Kms.)
79	Piruchchopuram	652.21	3,496 (642)	P (3) M (2) H (2)	—(10 + Kms.)	HP, W	PO	—(-5 Kms.)	—(-5 Kms.)
80	Kayalpattu	747.61	2,626 (481)	P (3) M (1)	—(5-10 Kms.)	W, HP, T	—(5-10 Kms.)	—(5-10 Kms.)	—(-5 Kms.)
81	Kambalimedu	299.83	2,488 (539)	P (2)	—(5-10 Kms.)	HP, W	PO	—(-5 Kms.)	—(-5 Kms.)
82	Alappakkam	138.10	795 (170)	P (1) M (1)	—(5-10 Kms.)	W, HP	PO	—(5-10 Kms.)	BS, RS
83	Puvanikuppam	949.69	3,543 (724)	P (3) M(3)	MH (1) HC (1)	W	PO	—(10+ Kms.)	BS
84	Idankondambattu	628.88	787 (168)	P (1)	—(-5 Kms.)	W, TW	PO	—(-5 Kms.)	—(-5 Kms.)
85	Akkathmmapuram	75.74	28 (5)	P (1)	—(-5 Kms.)	W, TW	—(-5 Kms.)	—(-5 Kms.)	—(-5 Kms.)
86	Ranganathapuram	1,531.88	1,759 (375)	P (1)	HC (1) RP (1)	TK, TW	—(-5 Kms.)	—(-5 Kms.)	—(-5 Kms.)
87	Kesavanarayanapuram	134.72	575 (130)	P (1)	—(5-10 Kms.)	TK, W	—(-5 Kms.)	—(-5 Kms.)	BS
88	Tambipettai	276.29	539 (113)	P (1)	—(5-10 Kms.)	TK, W, T	—(-5 Kms.)	—(-5 Kms.)	BS
89	Peddunayakkankuppam	364.35	1,714 (362)	P (1)	—(-5 Kms.)	W, T	PO	—(-5 Kms.)	BS
90	Abatharamapuram	415.30	2,966 (629)	P (1)	—(5-10 Kms.)	W	(—-5 Kms.)	—(-5 Kms.)	—(5-10 Kms.)
91	Kanjamanthapuram	165.34	1,402 (287)	—(-5 kms.)	—(5-10 Kms.)	W	—(-5 Kms.)	—(-5 Kms.)	—(5-10 Kms.)
92	Kanjamanadanpettai	140.24	700 (153)	P(1)	—(—5 Kms.)	W	—(-5 Kms.)	—(-5 Kms.)	—(-5 Kms.)
93	Tayilgunampattanam	503.45	1,668 (354)	P(2)	HC(1) RP(1)	W,T	—(-5 Kms.)	—(-5 Kms.)	—(-5 Kms.)
94	Tirttanagar	612.18	2,801 (620)	P(3)	PHC(1) D(1)	C,W	PO	—(—5Kms.)	—(—5 Kms.)
95	Adinarayanapuram	689.91	2,001 (465)	P(1)	—(10+Kms.)	W, TW	PO	—(—5Kms.)	—(—5 Kms.)

VILLAGE DIRECTORY
AMENITIES AND LAND USE
3. CUDDALORE TALUK

Location Code Number.	Name of Village.	Approach to Village.	Nearest town and distance (in kms.).	Power supply.	Staple food.	Land use (i.e. area under different types of land use in hectares rounded upto two decimal places). Forest.	Irrigated by source.	Un-irrigated.	Cultivable waste (including Gauchar and groves).	Area not available for cultivation.	Remarks including any Place of religious historical or archaeological interest.
(1)	(2)	(11)	(12)	(13)	(14)	(15)	(16)	(17)	(18)	(19)	(20)
63	Annavalli	PR	Cuddalore Port (5)	EA	Rice and Millets. ..	T GC WE	184.00 3.00 181.00	316.00	222.00	19.91	..
64	Gangamanayakkan-kuppam	KR	Cuddalore (13) ..	EA	Rice and Millets. ..	T WE	10.00 10.00	101.66	1.80	7.70	..
65	Valudalambattu ..	PR	Cuddalore (3) ..	EA	Rice and Millets. ..	T W TWE TK	348.00 178.00 120.00 50.00	712.00	4.00	326.86	N5, T 1
66	Tondamanattam ..	KR	Cuddalore (15)	EA	Rice and Millets. 54.29	T GC WE	363.00 130.00 233.00	313.99	103.48	15.27	..
67	Sedappalaiyam ..	PR	Cuddalore (5) ..	EA	Rice and Millets. ..	T GC WE	295.00 133.00 162.00	85.00	61.00	77.19	..
68	Tiyagavalli	KR	Cuddalore Port (18)	EA	Rice ..	T O	46.00 46.00	911.00	326.00	151.92	..
69	Sembankuppam ..	PR	Cuddalore Port (8)	EA	Rice and Millets. ..	T GC WE	118.00 58.00 60.00	84.00	42.00	45.82	..
70	Kodandaramapuram	KR	Cuddalore Port (15)	EA	Rice and Millets. 31.63	T GC	67.00 67.00	254.01	58.01	21.91	..
71	Ambalavanampettai	KR	Cuddalore Port (5)	EA	Rice and Millets. ..	T W TWE TK	76.00 20.00 26.00 30.00	163.00	..	137.49	..
72	Toppukollai	PR	Kurinjipadi (12)	EA	Rice and Millets. ..	T TWE	48.00 48.00	63.00	...	35.05	N-1
73	Timmarvavuttankuppam	KR	Kurinjipadi (15) ..	EA	Rice and Millets. ..	T TWE	38.00 38.00	32.00	...	20.86	N 1, T 1
74	Krishnankuppam ..	KR	Kurinjipadi (15) ..	EA	Rice and Millets. ..	T TWE	49.00 49.00	145.00	1.00	65.57	N 12
75	Thambipalayam ..	PR	Kurinjipadi (8) ..	EA	Rice and Millets. ..	T GC TWE	122.00 72.00 50.00	310.00	70.00	52.85	..
76	Ayikuppam	KR	Cuddalore (6) ..	EA	Rice and Millets. ..	T GC TWE	116.00 16.00 100.00	265.00	32.00	59.38	..
77	Agaram	PR	Cuddalore (11) ..	EA	Rice and Millets ..	T TWE TK	538.00 380.00 158.00	261.71	2.84	292.50	N 3
78	Anukkambattu	PR	Cuddalore (11) ..	EA	Rice and Millets. ..	T TWE	324.00 324.00	73.00	23.00	60.95	N 2, M 4 T 3.
79	Tiruchchopuram ..	KR	Cuddalore (17) ..	EA	Rice ..	T GC WE O	81.00 23.00 50.00 8.00	162.38	18.44	390.39	..
80	Kayalpattu	KR	Cuddalore (12) ..	EA	Rice ..	T WE	29.00 29.00	692.00	..	26.61	..
81	Kambalimedu ..	KR	Cuddalore (15) ..	EA	Rice ..	T GC WE	128.00 100.00 28.00	64.26	6.99	100.58	..
82	Alappakkam	PR	Cuddalore (13) ..	EA	Rice ..	T GC	105.00 105.00	..	10.20	22.90	..
83	Puvanikuppam	KR	Cuddalore (12)	EA	Rice ..	T TWE TK	518.00 116.00 402.00	222.34	22.52	186.83	..
84	Idankondambattu ..	KR	Cuddalore (10) ..	EA	Rice and Millets ..	T TWE	220.00 220.00	124.00	7.00	277.88	..
85	Akkatimmapuram ..	KR	Cuddalore (8) ..	EA	Rice and Millets. ..	T TWE	10.00 10.00	20.00	25.00	20.74	..
86	Ranganathapuram ..	KR	Kurinjipadi (12) ..	EA	Rice ..	T TWE TK	187.00 150.00 37.00	762.00	10.00	572.88	..
87	Kesavanarayanapuram ..	PR	Kurinjipadi (6) ..	EA	Rice and Millets ..	T TWE	5.00 5.00	103.00	12.00	14.72	..
88	Tambipettai ..	PR	Kurinjipadi (6) ..	EA	Rice and Millets. ..	T TWE TK	53.00 48.00 5.00	113.00	30.00	80.29	.
89	Peddunayakkankup-pam	PR	Kurinjipadi (3) ..	EA	Rice and Millets. ..	T TWE TK	39.00 2.00 37.00	237.00	..	88.35	..
90	Abatharamapuram ..	PR	Kurinjipadi (4) ..	EA	Rice and Millets. ..	T GC TWE	53.00 40.00 13.00	185.00	117.00	60.30	..
91	Kanjamanthapuram	PR	Kurinjipadi (5) ..	EA	Rice and Millets. ..	T TWE TK	16.00 11.00 5.00	117.00	9.00	23.34	..
92	Kanjamanadanpettai	KR	Krurinjipadi (2) ..	EA	Rice and Millets ..	T TWE TK	52.00 24.00 28.00	52.00	..	36.24	..
93	Tayilgunampattanam	KR	Kurinjipadi (10) ..	EA	Rice and Millets. ..	T TWE	204.00 204.00	104.00	54.00	141.45	N-3, T-1
94	Tirttanagari	KR	Cuddalore (17) ..	EA	Rice ..	T TWE TK	226.00 180.00 46.00	189.00	22.00	175.18	N-4, T-9
95	Adinarayanapuram ..	KR	Cuddalore (16) ..	EA	Rice ..	T TK	303.00 303.00	267.52	8.44	110.95	..

VILLAGE DIRECTORY

AMENITIES AND LAND USE

8. CUDDALORE TALUK.

Amenities available (if not available within the village, a dash (—) is shown in the column and next to it in brackets, the distance in broad ranges viz., —5 kms. 5—10 kms. and 10 +kms. of the nearest place where the facility is available is given).

Location Code Number.	Name of Village.	Total area of the Village (in hectares).	Total Population and number of Households.	Educational.	Medical.	Drinking water (potable).	Post and Telegraph.	Day or days of the market hat, if any.	Communications (Bus stop, Railway station, Waterway).
(1)	(2)	(3)	(4)	(5)	(6)	(7)	(8)	(9)	(10)
96	Tanur	239.04	317 (72)	P(1)	—(10+Kms)	TW	PO	—(—5Kms)	—(—5Kms)
97	Andarmullippallam	764.83	2,989 (575)	P(1)M(1)	H(1)	HP,W	PO	—(—5Kms)	—(—5Kms)
98	Sirupalaiyur	452.17	787 (169)	P(1)	—(—5Kms)	C,W	—(—5Kms)	—(—5Kms)	—(—5Kms)
99	Karuveppambadi	94.96	181 (43)	P(1)	—(—5Kms)	C,W	—(—5Kms)	—(—5Kms)	—(—5Kms)
100	Kannadi	756.61	2,440 (519)	P(2)	—(—5Kms)	TK,W	PO Phone	—(—5Kms)	—(10+Kms)
101	Adurkuppam	216.54	579 (121)	P(1)M(1)	—(—5Kms)	TK,W	PO	—(—5Kms)	—(—5Kms)
102	Virupakshi	379.82	3,325 (674)	P(2)M(1)	—(—5Kms)	W,TK,T	PO	—(—5Kms)	—(—5Kms)
103	Rajakuppam	351.48	1,404 (278)	P(2)	—(—5Kms)	W,TK,T	—(—5Kms)	—(—5Kms)	—(—5Kms)
104	Serakuppam	571.56	4,634 (966)	P(2)	—(—5Kms)	W,TK,T	PO Phone.	—(—5Kms)	BS
105	Parvatipuram	1,018.15	7,677 (1,638)	P(2)M(2) H(2)	PHC(1) D(1) RP(1)	W	PTO Phone.	—(—5Kms)	BS
106	Karunguli	830.12	3,978 (906)	P(2)M(2)	—(—5Kms)	W	PO	—(—5Kms)	—(—5Kms)
107	Kulakkudi	442.43	1,258 (287)	P(2)	—(—5Kms)	W,TK	—(—5Kms)	—(—5Kms)	—(—5Kms)
108	Nayinakuppam	288.44	713 (145)	P(1)	MCW(1)	HP,T,W,	—(—5Kms)	—(—5Kms)	BS
109	Maruvay	358.90	1,490 (317)	P(2)	—(—5Kms)	HP	PO	—(—5Kms)	BS
110	Arangamangalam	547.82	1,625 (332)	P(3)	—(—5Kms)	TK,TW	PO	—(—5Kms)	—(—5Kms)
111	Kurinjippadi	241.95	1,203 (266)	P(1)	—(—5Kms)	W	—(—5Kms)	—(—5Kms)	—(—5Kms)
112	Kalkunam	470.62	1,764 (380)	P(1)	—(—5Kms)	W	PO	—(—5Kms)	—(—5Kms)
113	Guruvappampettai	183.17	737 (179)	P(1)	—(—5Kms)	C,HP,W	—(—5Kms)	—(—5Kms)	—(—5Kms)
114	Budampadi	188.17	684 (143)	P(1)	—(—5Kms)	TK.W	—(—5Kms)	—(—5Kms)	—(—5Kms)
115	Pudupettai (Mel)	101.09	1,042 (221)	P(1)	—(—5Kms)	TK,W	—(—5Kms)	—(—5Kms)	—(—5Kms)
116	Adur Agaram	733.34	2,416 (525)	P(1)	MCW(1)	TK T.W,	PO	—(—5Kms)	BS
117	Kottavancheri	509.39	1,201 (257)	P(1)	RP(1)	W,HP,T	PO	—(5-10Kms)	BS
118	Kundiyamallur	709.85	3,061 (686)	P(1)M(1)	—(10+Kms)	W,T,	PO	—(10+Kms)	BS
	Taluk Total	49,182.12	241,603 (49,073)	P 153 M 48 H 12	MCW 12 PHC 4 H 5 HC 5 O 2 D 5 RP 4 MH 1				

FOOT-NOTES

1. L.C. No. 28b/b Velisemmandalam is included in Cuddalore Municipality.
2. L.C. No. 56b/b Karaiyeravittakuppam is included in Cuddalore Municipality.
3. L.C. No. 58b/b Cuddalore Port (NM) is included in Cuddalore Municipality.
4. L.C. No. 60b/b Pachchaiyankuppam is included in Cuddalore Municipality.
5. L.C. No. 111b/b Kurinjippadi is included in Kurinjippadi Panchayat.
6. Manjakuppam (Village No. 36)
7. Devanampattinam (Village No. 37)
8. Vilvarayanatham (Village No. 29)
9. Uthamamanickam (Village No. 30)
10. Thiruppappuliyur (Village No. 40)
11. Chellankuppam (Village No. 39)
12. Vannarappalaiyam (Village No. 38)

} Entire villages are included in Cuddalore Municipality.

13. Ellayappanpettai (Village No. 93) — Entire village is included in Kurinjipadi Panchayat.

9. VRIDDHACHALAM TALUK

VILLAGE DIRECTORY
AMENITIES AND LAND USE
8. CUDDALORE TALUK.

Location Code Number.	Name of Village.	Approach to Village	Nearest town and distance (in kms.).	Power supply.	Staple food.	Land use (i.e. area under different types of land use in hectares rounded upto two decimal places.) Forest.		Irrigated by source.	Un-irrigated.	Culturable-waste including Gauchar and groves.	Area not available for cultivation.	Remarks including any Place of religious historical or archaeological interest.
(1)	(2)	(11)	(12)	(13)	(14)	(15)		(16)	(17)	(18)	(19)	(20)
96	Tanur	KR	Cuddalore (19)	EA	Rice	..	T	193.00	10.90	1.79	33.35	..
							TK	193.00				
97	Andarmullippallam	KR	Cuddalore (17)	EA	Rice	..	T	22.00	299.04	139.30	304.49	..
							GC	22.00				
98	Sirupalaiyur	KR	Cuddalore (18)	EA	Rice	15.00	T	235.00				
							TK	235.00	148.00	10.00	44.17	N-10, T-1
99	Karuveppambadi	KR	Cuddalore (16)	EA	Rice	..	T	79.00	5.00	..	10.96	..
							TK	79.00				
100	Kannadi	KR	Kurinjipadi (5)	EA	Rice and Millets	..	T	200.00	47.00	..	509.61	N-10,T-7
							TWE	110.00				
							TK	90.00				
101	Adurkuppam	KR	Kurinjipadi (3)	EA	Rice and Millets	..	T	54.00	102.00	...	60.54	T-3
							TWE	24.00				
							TK	30.00				
102	Virupakshi	KR	Kurinjipadi (3)	EA	Rice and Millets	..	T	130.00	173.00	...	76.82	T-2
							TWE	50.00				
							TK	80.00				
103	Rajakuppam ..	KR	Kurinjipadi (2)	EA	Rice and Millets	..	T	58.00	144.00	65.00	84.48	N-15,T-1
							TK	40.00				
							TWE	18.00				
104	Serakuppam	PR	Kurinjipadi (5)	EA	Rice	..	T	115.00	283.00	...	173.56	..
							TK	115.00				
105	Parvatipuram	PR	Kurinjipadi (3)	EA	Rice and Millets		T	85.00	352.00	93.00	488.15	N-350,M-1 T-2
							TWE	17.00				
							TK	68.00				
106	Karunguli	KR	Neyveli (6)	EA	Rice and Millets	..	T	351.00	200.00	..	279.12	T-2
							TWE	56.00				
							TK	295.00				
107	Kulakkudi	KR	Neyveli (10)	EA	Rice	..	T	232.00	..	59.00	151.43	N-25,T-5
							TWE	42.00				
							TK	190.00				
108	Nayinakuppam	KR	Kurinjipadi (8)	EA	Rice	21.00	T	75.00	39.00	..	153.44	T-1
							TWE	70.00				
							TK	5.00				
109	Maruvay	PR	Kurinjipadi (8)	EA	Rice	..	T	190.00	67.00	1.00	100.90	N-12,T-1
							TK	190.00				

110	Arangamangalam	PR	Kurinjipadi (3)	EA	Rice and Millets	..	T	288.00	84.00	95.00	80.82	N-25,T-1
							TWE	61.00				
							TK	227.00				
111	Kurinjippadi	KR	Kurinjipadi (2)	EA	Rice and Millets	..	T	206.00	..	..	35.95	..
							TWE	40.00				
							TK	166.00				
112	Kalkunam	KR	Kurinjipadi (5)	EA	Rice	..	T	275.00	64.00	43.00	88.62	[illegible]
							GC	80.00				
							TWE	80.00				
							TK	115.00				
113	Guruvappampettai	KR	Kurinjipadi (4)	EA	Rice and Millets	..	T	131.00	28.00	..	24.17	..
							TK	131.00				
114	Budampadi	KR	Kurinjipadi (5)	EA	Rice and Millets	..	T	126.00	20.00	..	42.17	..
							GC	126.00				
115	Padupettai (Mel)	KR	Kurinjipadi (5)	EA	Rice and Millets	..	T	51.00	5.00	..	45.09	..
							TWE	4.00				
							TK	47.00				
116	Adur Agaram	PR	Kurinjipadi (3)	EA	Rice and Millets	21.00	T	458.00	47.00	72.00	135.34	N-10,T-2
							TWE	150.00				
							TK	308.00				
117	Kottavancheri	PR	Kurinjipadi (7)	EA	Rice and Millets	..	T	357.00	..	...	152.39	..
							TWE	7.00				
							TK	350.00				
118	Kundiyamallur	KR	Cuddalore (32)	EA	Rice	..	T	442.00	..	93.00	174.85	..
							TK	442.00				
			Taluk Total		...	294.60	T	19,025.00	15,023.57	3,989.73	10,653.57	N 1,444
							W	282.00				M 36
							WE	2,858.00				T 81
							TWE	5,455.00				
							TK	5,932.00				
							GC	2,826.00				
							R	1,041.00				
							O	631.00				

ALPHABETICAL LIST OF VILLAGES.

9. VRIDDHACHALAM TALUK

Serial Nnumber.	Name of Village.	L. C. Number.
(1)	(2)	(3)
1	Alandur (Kulappakkam)	126
2	Adanur (Uttangal)	153
3	Adiyur	6
4	Agaram (Mukhasa)	36
5	Agaram (Uttangal)	108
6	Aivadugudi	8
7	Alachikudi	102
8	Aladi	32
9	Alanduraipattu	133
10	Ammeri	70
11	Ammeri R.F.	71
12	Arasakkuli	107
13	Aziznagar	112
14	Chinnakappankulam	68
15	Chinnapandarankuppam	78
16	Chinnaparur	58
17	Chinnattukkurichchi	140
18	Chinnavadavadi	60
19	Chitterikuppam	63
20	Chittur	55
21	Devankudi	149
22	Dharmanallur	154
23	Erumanur	59
24	Gopalapuram	124
25	Gopurapuram	76
26	Idaichchittur	38
27	Idaiyur	95
28	Ilamangalam (Kasba)	101
29	Ilangiyanur	9
30	Irulakkuirichchi	30
31	Iruppu	28
32	Irusalakuppam	64
33	Kachchiperumalnattam	57
34	Kachchirayanattam	75
35	Kaliyamedu	92
36	Kammapuram	122
37	Kanadakandan	77
38	Karkudal	103
39	Karmangudi	128
40	Karmangudi R.F.	129
41	Karnattam	15
42	Karuveppilankurichchi	131
43	Kattiyanallur	21
44	Kattumayilur	45
45	Kattumayilur R.F.	48
46	Kattuparur	13

ALPHABETICAL LIST OF VILLAGES
9. VRIDDHACHALAM TALUK

Serial Number.	Name of Village.	L. C. Number.
(1)	(2)	(3)
47	Kavanai	62
48	Kavanur	158
49	Kilakurichchi	46
50	Kilpadi	118
51	Kilpalaiyur	148
52	Kiranur	123
53	Kiramangalam	159
54	Kirambur	88
55	Kiranur	144
56	Kodukkur	97
57	Kodumanur	147
58	Kollattankurichchi (Pennadam)	135
59	Kolliruppu	69
60	Kottanur (Kottappattu)	54
61	Kottanur (Pandavarpattu)	5
62	Komangalam	83
63	Kottagam	116
64	Kotteri	66
65	Kottumulai	157
66	Kovilanur	17
67	Kulappakkam (Eranji)	7
68	Kulappakkam (Uttangal)	106
69	Kumaramangalam	125
70	Kunankurichchi	110
71	Kuppanattam	79
72	Maligaimedu	4
73	Managati	119
74	Manakkollai	31
75	Manavalanallur	82
76	Mangalam (Kottappattu)	16
77	Mangalam (Uttangal)	111
78	Mannampadi	89
79	Marungur	145
80	Marur	3
81	Mattur	33
82	Mavadandal (Kulappakkam)	104
83	Mavadandal (Tirukkoyilur)	12
84	Melkurichchi	47
85	Melpalaiyur	143
86	Memattur	40
87	Mudanai	72
88	Mudappuli	27
89	Mukundanallur	98
90	Mummudicholagan	121
91	Nadiyappattu	25
92	Nagar	43
93	Nallur	42
94	Naraiyur	52
95	Narimanam	73
96	Narimanam R.F.	74
97	Nemam	130
98	Niramani	94
99	Ottimedu	162
100	Padukalanattam	87

ALPHABETICAL LIST OF VILLAGES
9. VRIDDHACHALAM TALUK.

Serial Number.	Name of Village.	L. C. Number.
(1)	(2)	(3)
101	Palaiyapattanam	65
102	Palakkollai	24
103	Pallippattu	18
104	Paravallur	84
105	Parur (Muthasa)	37
106	Pavalangudi (Devankudi)	161
107	Pavalangudi (Kovilanur)	22
108	Peralaiyur	132
109	Perambalur	96
110	Periyakappankulam	67
111	Periyakkurichchi	114
112	Periyanisalur	49
113	Periyavadavadi	34
114	Perundurai	160
115	Peruvarappur	156
116	Pinjanur	39
117	Podaiyur (Devastanam)	90
118	Ponneri (Kulappakkam)	81
119	Pudukuraipettai	80
120	Pulambadi	93
121	Puliyur	23
122	Puttur	150
123	Puvanur (Kovilanur)	20
124	Rajendrapattanam	139
125	Rupanarayanallur	19
126	Sakkaramangalam	141
127	Sattakkudal (Kilpadi)	100
128	Sattakkudal (Melpadi)	99
129	Sattimangalam	105
130	Sattappadi	152
131	Sattiyam	56
132	Sattiyavadi	134
133	Somakottai R.F.	26
134	Sembalakkurichchi	61
135	Seppakkam	44
136	Seppalanattam	115
137	Setuvarayankuppam	2
138	Sirunisalur	50
139	Siruvambar	11
140	Siruvarappur	151
141	Sottavanam	127
142	Terkuvadakkuputtur	136
143	Tiruppayar	53
144	Tolur	146
145	Toravalur	85
146	Uttangal	109
147	Uyyakkondaravi	117
148	Vadakkuvellur	113
149	Valasai	10
150	Valliyam	142
151	Vannankudikkadun	138
152	Vannattur	41
153	Varambanur	91
154	Varanjaram R.F.	1
155	Velangulam R.F.	29
156	Veppangurichi	120
157	Veppur	51
158	Vettakkudi	137
159	Vijayamanagaram	35
160	Vilakkappadi	155
161	Vilangattur	86
162	Visalur	14

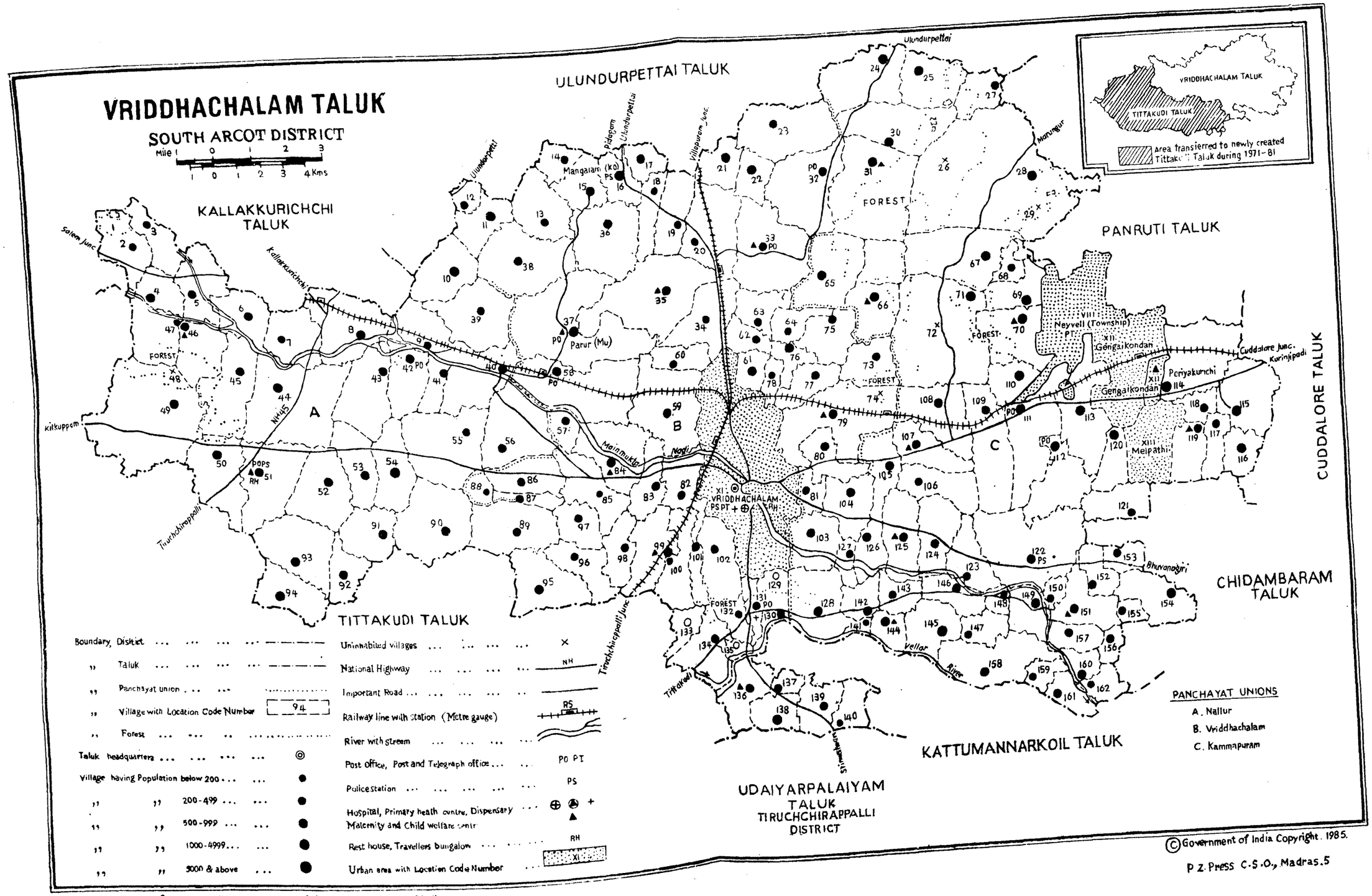

© Government of India Copyright. 1985.

P.Z. Press C.S.O., Madras.5

Based upon Survey of India map with the permission of the Surveyor General of India.

VILLAGE DIRECTORY.

AMENITIES AND LAND USE

9. VRIDDHACHALAM TALUK.

Location Code Number.	Name of Village.	Total area of the Village (in hectares)	Total Population and Number of Households.	Amenities available [If not available within the Village a dash(—) is shown in the column and next to it in brackets, the distance in broad ranges viz., —5 kms 5—10kms; and 10 + kms; of the nearest place where the facility is available is given]. Educational.	Medical.	Drinking Water (Potable).	Post and Telegraph.	Day or Days of the market/hat, if any.	Communications (Bus-stop, Railway station, Water way.)
(1)	(2)	(3)	(4)	(5)	(6)	(7)	(8)	(9)	(10)
1	Varanjaram R.F.	133.40		Uninhabited.					
2	Setuvarayankuppam ..	352.42	1,066 (232)	P(1) M(1)	—(10+Kms)	W	PO	– (– 5Kms.)	– (5—10Kms.)
3	Marur	391.87	804 (163)	P(1)	- (10+Kms.)	W	– (–5Kms.)	—(5—10kms.)	– (5—10Kms.)
4	Maligaimedu	319.48	1,107 (247)	P(1)	–(10+Kms.)	W, HP, S.	PO.	—(5—10kms.)	—(—5Kms.)
5	Kottanur ..	546.71	669 (168)	P(1)	—(10+Kms.)	W	—(- 5Kms.)	—(- 5Kms.)	- (- 5Kms.)
6	Adiyur	420.63	862 (193)	P(1) (M 1)	– (5-10Kms.)	W,T.	—(—5Kms.)	- (–5Kms.)	– (– 5Kms.)
7	Kulappakkam (Eranji) ..	520.44	450 (101)	P(1)	- (5-10Kms.)	S.W.	- (–5Kms.)	–(—5Kms.)	BS.
8	Aivadugudi	809.21	1,000 (258)	P(2)	—(—5Kms.)	W,S.	—(—5Kms.)	– (– 5Kms.)	– (– 5Kms.)
9	Ilangiyanur	440.45	1,111 (263)	P(1)	– (– 5Kms.)	S.W.	–(—5Kms.)	– (– 5Kms.)	- (- 5Kms.)
10	Valasai	570.17	1,202 (250)	P(1)	– (5-10 Kms.)	W	– (– 5Kms.)	– (– 5Kms.)	– (5– 10 Kms.)
11	Siruvambar	389.03	1,188 (261)	P(2)	– (5– 10 Kms.)	W	– (– 5Kms.)	– (– 5Kms.)	—(– 5Kms.)
12	Mavadandal ..	129.96	774 (180)	P(2)	– (5 – 10 Kms.)	HP, O.	PO	—(–5Kms.)	BS.
13	Kattuperur	527.19	934 (253)	P(1)	–(5-10kms.)	W	–(–5Kms.)	—(–5Kms.)	—(–5Kms.)
14	Visalur	207.22	861 (189)	P(1)	—(—5Kms.)	W	—(–5Kms.)	—(—5Kms.)	—(–5Kms.)
15	Karnattam	325.24	1,616 (361)	P(2)	- (–5Kms.)	W, TK	PO	—(–5Kms.)	—(—5Kms.)
16	Mangalam ..	313.50	5,464 (1,086)	P(2) M(1) H(1).	PHC (1) FPC (1) 0 (7)	T	PTO Phone.	Monday.	BS.
17	Kovilanur	202.77	968 (209)	P(1).M(1)	—(—5Kms.)	W	—(—5Kms.)	—(—5Kms.)	—(—5Kms.)
18	Pallippattu	303.50	543 (123)	P(1), M(1)	—(—5Kms.)	W, TK	—(—5Kms.)	Monday	BS, RS.
19	Rupanarayananallur ..	455.99	508 (125)	P(1)	—(—5Kms.)	W, TK	—(—5Kms.)	Monday	BS, RS.
20	Puvanur ..	797.70	1,819 (362)	P (2),M(1)	– (–5Kms.)	W, TK.	PO	—(—5Kms.)	BS, RS.
21	Kattiyanallur (Kottiyanur) ..	302.32	700 (128)	P(1)	—(—5Kms.)	TK	—(– 5Kms.)	– (– 5Kms.)	– (– 5Kms).
22	Pavalangudi ..	298.77	1,703 (329)	P(1)	– (– 5Kms.)	TK, W.	PO	- (– 5Kms.)	– (– 5Kms.)
23	Puliyur	797.19	2,173 (495)	P(4)	—(– 5Kms.)	W, TK, HP.	PO	– (—5Kms.)	—(—5Kms.)

VILLAGE DIRECTORY

AMENITIES AND LAND USE

9. VRIDDHACHALAM TALUK.

Location Code Number.	Name of Village.	Approach to Village.	Nearest town and distance (in kms.).	Power supply.	Staple food.	Land use (i.e. area under different types of land use in hectares rounded upto two decimal places.) Forest.	Irrigated by source.	Un-irrigated.	Culturable waste (including Gauchar and groves).	Area not available for cultivation.	Remarks, including any Place of religious, historical or archaeological interest.
(1)	(2)	(11)	(12)	(13)	(14)	(15)	(16)	(17)	(18)	(19)	(20)
1	Varanjaram R.F.	..				Uninhabited.					
2	Setuvarayankuppam	KR	Kallakkurichchi (21)	ED	Rice and Ragi.	..	T 56.00 W 20.00 TK 32.00 R 2.00 O 2.00	179.00	25.00	92.42	..
3	Marur	KR	Kallakkurichchi (20)	ED, EAg.	Rice and Ragi	..	T 83.00 W 11.00 WE 3.00 TW 15.00 TK 45.00 O 9·00	184.00	32.00	92.87	..
4	Maligaimedu ..	KR	Vriddhachalam (26)	ED	Rice and Ragi.	..	T 90.00 TK 35.00 R 27.00 O 28.00	48.00	56.00	125.48	..
5	Kottanur	KR	Vriddhachalam (35)	ED	Rice and Jowar.	..	T 91.00 W 74.00 O 17.00	248.00	133.00	74.71	..
6	Adiyur	KR	Vriddhachalam (30)	ED	Rice and Ragi.	..	T 26.00 W 3.00 TW 4.00 TK 17.00 O 2.00	291.00	26.00	77.65	..
7	Kulappakkam ..	PR	Vriddhachalam (30)	ED	Rice and Ragi.	..	T 30.00 W 3.00 TW 16.00 TK 10.00 O 1.00	343.00	44.00	103.44	..
8	Aivadugudi ..	PR	Vriddhachalam (18)	ED, EAg.	Rice and Ragi.	..	T 50.00 W 4.00 WE 14.00 TK 32.00	477.00	..	82.21	..
9	Ilangiyanur . .	KR	Vriddhachalam (20)	ED, EAg.	Rice and Ragi.	..	T 21.00 TWE 21.00	279.00	22.00	118.45	..
10	Valasai	KR	Vriddhachalam (21)	ED	Rice and Ragi.	..	T 82.00 W 40.00 TW 2.00 TK 40.00	384.00	101.00	3.17	..
11	Siruvambar ..	KR	Vriddhachalam (20)	ED	Rice and Ragi.	..	T 79.00 W 46.00 TK 33.00	164.00	39.00	107.03	N 4
12	Mavadandal ..	PR	Vriddhachalam (11)	ED, EAg.	Rice and Ragi.	..	T 20.00 W 9.00 TK 11.00	33.00	15.00	61.96	N 4
13	Kattuparur ..	KR	Vriddhachalam (20)	ED, EAg.	Rice and Ragi.	..	T 90.00 W 21.00 WE 16.00 TK 47.00 O 6.00	303.00	40.00	94.19	..
14	Visalur	KR	Vriddhachalam (19)	ED, EAg.	Rice and Millets.	..	T 39.00 W 10.00 WE 7.00 TK 22.00	92.00	11.00	65.22	..
15	Karnattam ..	PR	Vriddhachalam (17)	ED, EAg.	Rice and Ragi.	..	T 63.00 W 5.00 WE 18.00 TK 40.00	148.00	15.00	99.24	N 10
16	Mangalam	PR	Vriddhachalam (15)	ED, EAg.	Rice and Ragi.	..	T 78.00 WE 7.00 L 71.00	64.00	74.00	97.50	N150, M2 C2, T2
17	Kovilanur	KR	Vriddhachalam (17)	ED, EAg.	Rice and Cholam.	..	T 64.00 WE 13.00 TWE 51.00	51.00	19.00	68.77	N4, M2
18	Pallippattu ..	PR	Vriddhachalam (16)	ED	Rice and Cholam	..	T 19.00 TK 19.00	138.00	68.00	78.50	N2
19	Rupanaranarayanallur	PR	Vriddhachalam (11)	ED	Rice and Ragi.	..	T 46.00 TK 46.00	206.00	29.00	114.99	N 2
20	Puvanur	PR	Vriddhachalam (9)	ED, EAg.	Rice and Ragi.	..	T 75.00 W 1.00 WE 12.00 TK 62.00	411.00	107.00	204.70	N2
21	Kattiyanallur	KR	Vriddhachalam (15)	ED, EAg.	Rice and Ragi.	..	T 29.00 TK 29.00	176.00	7.00	90.32	..
22	Pavalangudi	KR	Vriddhachalam (16)	ED, EAg.	Rice and Ragi.	..	T 52.00 WE 1.00 TK 51.00	140.00	30.00	76.77	N2, M1, T1.
23	Puliyur	KR	Vriddhachalam (16)	ED, EAg.	Rice and Ragi.	..	T 109.00 WE 25.00 TK 17.00 O 67.00	423.00	79.00	186.19	N2

VILLAGE DIRECTORY

AMENITIES AND LAND USE

9. VRIDDHACHALAM TALUK.

Amenities available (if not available within the village, a dash (—) is shown in the column and next to it in brackets, the distance in broad ranges viz., —5 kms. 5—10 kms. and 10 + kms. of the nearest place where the facility is available is given).

Location Code Number.	Name of Village.	Total area of the Village (in Hectares).	Total Population and Number of households.	Educational.	Medical.	Drinking water (potable).	Post and Telegraph.	Day or days of the market/hat, if any.	Communications (Bus stop. Railway station, Waterway).
(1)	(2)	(3)	(4)	(5)	(6)	(7)	(8)	(9)	(10)
24	Palakkollai	755.48	2,540 (562)	P(2) M(1)	MCW (1)	W	PO	—(—5Kms.)	BS.
25	Nadiyappattu	392.94	1,244 (257)	P(1)	—(5-10Kms.)	W, HP.	—(—5Kms.)	—(—5Kms.)	BS.
26	Semakottai R.F.	2,467.44			Uninhabited.				
27	Mudappuli	191.81	875 (192)	P(1)	—(10+Kms.)	TK, TW	PO	—(5-10Kms.)	BS
28	Iruppu ..	1,653.40	4,706 (998)	P(6), M(1) H(1).	RP(1)	W, TK, T.	PO	—(5-10Kms.)	BS.
29	Velangulam R.F.	277.46			Uninhabited.				
30	Irulakkurichchi	587.15	1,525 (328)	P(2)	— (10+kms.)	W, TK, T,	PO	—(10+Kms.)	BS.
31	Manakkollai	739.70	1,863 (417)	— (— 5Kms.)	MCW (1) RP (1)	TK, W. HP.	—(— 5Kms.)	— (— 5Kms.)	—(— 5Kms.)
32	Aladi ..	900.93	2,193 (468)	P(2)M(1) H(1)	— (10+kms.)	T	PTO	- (10+ kms.)	BS.
33	Mattur ..	1,034.56	3,131 (630)	P(3) M(1) H(1)	CHW (1) O(1) MCW (1)	W, TK, T	PTO	— (5-10kms.)	BS
34	Periyavadavadi	622.81	997 (195)	P(1) M(1)	— (5-10kms.)	W	—(— 5Kms.)	—(— 5Kms.)	BS
35	Vijayamanagaram ..	1,198.00	2,889 (706)	P(2) M(1)	MCW (1)	W, TK., T	PO	—(— 5Kms.)	BS
36	Agaram	818.78	1,826 (392)	P(1) M(1) H(1).	—(— 5Kms.)	W, TW	—(— 5Kms.)	—(—5Kms.)	—(— 5Kms.)
37	Parur	1,528.98	5,829 (1338)	P(5) M(1) H(1)	— (5-10kms.)	W, TK, HP.	PTO	—(— 5Kms.)	BS, RS
38	Idaichchittur ..	897.66	2,737 (588)	P(2) M(1)	—(5-10kms.)	W	PO	—(5-10kms.)	BS
39	Pinjanur	736.24	871 (233)	P(1)	—(5-10kms.)	W	—(— 5Kms.)	—(— 5Kms.)	—(5-10 Kms.)
40	Memattur	692.65	1,230 (289)	P(1)	—(— 5Kms.)	W, S.	—(— 5Kms.)	—(— 5Kms.)	—(— 5Kms.)
41	Vannattur	256.80	932 (209)	P(1)	—(—5Kms.)	W	—(—5Kms.)	—(—5Kms.)	—(—5 Kms.)
42	Nallur	448.63	2,439 (515)	P(2) M(1) H(1).	PHC (1) FPC (1) O(2)	W	PTO Phone.	—(—5Kms.)	BS
43	Nagar	715.80	2,058 (448)	P (1)	—(-5 Kms.)	W	PO	—(-5 Kms.)	—(-5 Kms.)
44	Seppakkam	1,340.63	3,230 (683)	P (2) M (1) H(1)	HC (1) RP (1) D (1)	W, S, HP	PO	—(-5 Kms.)	BS
45	Kattumayilur	639.11	1,806 (430)	P (2)	—(10+ Kms.)	W	PO	—(10+ Kms.)	BS
46	Kilkurichchi	334.34	966 (212)	P (1)	—(10+ Kms.)	W, S	—(-5 Kms.)	—(-5 kms.)	—(-5 Kms.)
47	Melkurichchi	318.59	438 (82)	P (1)	—(10+ Kms.)	W, S	—(-5 kms.)	—(-5 Kms.)	—(-5 Kms.)
48	Kattumayilur R.F. ..	714.08				Uninhabited.			
49	Periyanisalur	1,608.63	2,955 (665	P 3)	—(10+ Kms.)	W, HP	PO	—(-5 Kms.)	BS

VILLAGE DIRECTORY

AMENITIES AND LAND USE

9. VRIDDHACHALAM TALUK

Location code Number.	Name of Village.	Approach to village.	Nearest town and distance (in kms.)	Power supply.	Staple food.	Land use (i.e. area under different types of land use in hectares rounded upto two decimal places.) Forest.	Irrigated by source.	Un-irrigated.	Cultu-rable waste (including Gauchar and groves.)	Area not available for culti-vation.	Remarks including any Place of religious historical or archaeolo-gical interest.
1)	(2)	(11)	(12)	(13)	(14)	(15)	(16)	(17)	(18)	(19)	(20)
24	Palakkollai ..	PR	Vriddhachalam (20)	ED. EAg,	Rice and Ragi.	..	T 91.00 W 5.00 WE 15.00 TK 71.00	344.00	149.00	171.48	N3
25	Nadiyappattu ..	PR	Vriddhachalam (18)	ED, EAg.	Rice and Ragi.	..	T 80.00 W 12.00 WE 5.00 TWE 26.00 TK 5.00 L 24.00 O 8.00	224.00	..	88.94	..
26	Semakottai, R.F. ..	PR					Uninhabited.				
27	Mudappuli ..	PR	Neyveli T.S. (8) ..	ED		..	..	172.00	10.00	9.81	N1
28	Irappu	PR	Neyveli T.S. (6) ..	ED	Rice and Ragi	128.78	T 4.00 TK 4.00	1,328.00	160.00	32.62	N3
29	Velangulam R.F. ..	PR					Uninhabited.				
30	Irulakurichchi ..	PR	Vriddhachalam (18)	ED, EAg	Rice and Ragi	240.39	T 61.00 WE 10.00 TK 51.00	255.00	30.00	0.76	
31	Manakkollai ..		Vriddhachalam (16)	ED, EAg.	Rice and Ragi.	138.70	T 132.00 W 35.00 WE 63.00 TK 4.00 L 30.00	397.00	62.00	10.00	..
32	Alidi	PR	Vriddhachalam (12)	ED. EAg.	Rice and Ragi.	..	T 126.00 W 15.00 WE 25.00 O 86.00	501.00	49.00	224.93	N2, M2.
33	Mattur	PR	Vriddhachalam (11)	ED, EAg.	Rice and Ragi.	..	T 269.00 W 27.00 WE 75.00 TWE 7.00 TK 80.00 L 80.00	413.00	82.00	270.56	N 30, M1
34	Periyavadavadi ..	PR	Vriddhachalam (8)	ED, EAg,	Rice and Ragi.	..	T 202.00 W 162.00 WE 18.00 TWE 22.00	324.00	35.00	61.81	N2, M1
35	Vijayamanagaram	PR	Vriddhachalam (8)	ED	Rice and Ragi.	..	..	809.00	385.00	4.00	..
36	Agaram (Mukhasa)	KR	Vriddhachalam (6)	ED,EAg.	Rice and Ragi.	..	T. 122.00 W 12.00 WE 65.00 TK 45.00	481.00	95.00	120.78	N2, T1
37	Parur (Mukhasa) ..	PR	Vriddhachalam (20)	ED, EAg.	Rice and Ragi.	..	T 224.00 W 64.00 WE 16.00 TK 144.00	908.00	136.00	260.98	N10, T3
38	Idaichchittur ..	KR	Vriddhachalam (6)	ED, EAg.	Rice and Ragi.	..	T 228.00 W 129.00 WE 60.00 TK 39.00	396.00	80.00	193.66	N3
39	Pinjanur	KR	Vriddhachalam (22)	ED, EAg.	Rice and Ragi.	..	T 58.00 W 32.00 WE 26.00	635.00	43.24	..	..
40	Melnattur	PR	Vriddhachalam (15)	ED, EAg.	Rice and Ragi.	..	T 207.00 W 37.00 WE 170.00	317.00	51.00	117.65	..
41	Vannattur	KR	Vriddhachalam (6)	ED	Rice and Ragi.	..	T 15.00 WE 12.00 TWE 3.00	196.00	35.00	10.80	..
42	Nallur	PR	Vriddhachalam (16)	ED, EAg.	Rice and Ragi.	..	T 66.00 WE 20.00 TWE 4.00 TK 42.00	286.00	35.00	61.63	N40, T1
43	Nagar ..	PR	Vriddhachalam (16)	ED, EAg.	Rice and Ragi.	..	T 107.00 WE 30.00 TK 77.00	508.00	..	100.80	..
44	Seppakkam	PR	Vriddhachalam (23)	ED, EAg.	Rice and Ragi.	..	T 141.00 GC 87.00 W 7.00 WE 16.00 TW 5.00 TWE 15.00 TK 11.00	964.00	65.00	170.83	N 20, T 1
45	Kattumayilur ..	PR	Vriddhachalam (24)	ED	Rice and Ragi.	..	T 43.00 W 28.00 TK 5.00 O 10.00	439.00	70.00	87.11	N4.
46	Kilkurichchi	KR	Vriddhachalam (25)	ED	Rice and Ragi.	..	T 14.00 O 14.00	205.00	67.00	48.34	..
47	Melkurichchi ..	KR	Vriddhachalam (25)	ED EAg.	Rice and Ragi	..	T 15.00 O 15.00	129.00	102.00	72.59	..
48	Kattumayilur R.F. ..	..					Uninhabited.				
49	Periyanisalur ..	KR	Vriddhachalam (27)	ED, EAg.	Rice and Cholam	..	T 209.00 W 78.00 WE 70.00 TK 61.00	1,108.00	76.00	215.63	..

AMENITIES AND LAND USE

9. VRIDDHACHALAM TALUK

Amenities available (if not available within the village, a dash (—) is shown in the column and next to is in brackets, the distance in broad ranges viz., —5 kms, 5—10 kms. and 10 +kms. of the nearest place where the facility is available is given).

Location code Number.	Name of Village.	Total area of the Village (in hectares).	Total population and Number of households.	Educational.	Medical.	Drinking water (portable).	Post and Telegraph	Day or days of the market/hat, if any.	Communications (Bus stop, Railway station, Waterway.)
(1)	(2)	(3)	(4)	(5)	(6)	(7)	(8)	(9)	(10)
50	Sirunisalur ..	725.73	1,501 (319)	P (1)	—(10+ Kms).	W	—(-5 Kms.)	—(-5 Kms.)	BS
51	Veppur ..	781.31	2,129 (501)	P (1) M (1) H (1)	MCW (1)	W	PTO Phone.)	—(-5 Kms.)	BS
52	Naraiyur ..	769.45	1,293 (318)	P (2) M (1)	—(10+ Kms.)	W, HP	PO	—(-5 Kms.)	BS
53	Tiruppayar ..	471.16	870 (195)	P (1)	—(5-10 Kms.)	W	—(-5 Kms.)	—(-5 Kms.)	BS
54	Kottanur ..	535.81	1,236 (250)	P (1) M (1)	—(-5 Kms.)	W, HP	—(-5 Kms.)	—(-5 Kms.)	BS
55	Chittur ..	986.87	1,392 (312)	P (1)	—(10+ Kms.)	W	—(10+ Kms.)	—(10+Kms.)	BS
56	Sattiyam ..	795.93	1,410 (315)	P (1) M (1)	—(10+ Kms.)	W	PO	—(-5 Kms.)	BS
57	Kachchiperumalnattam	193.58	701 (133)	P (1)	—(5-10	TK, W	—(-5 Kms.)	—(-5 Kms.)	—(-5 Kms.)
58	Chinnaparur	1,086.61	3,528 (723)	P (3)	D (2)	W, HP, T	PTO	—(5-10 Kms.)	BS, RS
59	Brumanur	1,003.00	2,324 (510)	P (1)	—(5-10 Kms.)	W, HP	PO	—(5-10 Kms.)	BS
60	Chinnavadavadi ..	244.32	587 (138)	P (1)	—(5-10 Kms.)	W, TK	—(-5 Kms.)	—(-5 Kms.)	—(-5 Kms.)
61	Sembalakkurichchi ..	221.53	717 (146)	P (2) M (2)	—(-5 Kms.)	HP, T	—(-5 Kms.)	—(-5 Kms.)	—(-5 Kms.)
62	Kavanai ..	222.71	573 (110)	P (1)	—(5-10 Kms.)	W, HP	—(-5 Kms.)	—(-5 Kms.)	—(-5 Kms.)
63	Chitterikuppam	229.37	866 (178)	P (1)	—(5-10 Kms.)	T	—(-5 Kms.)	—(-5 Kms.)	—(-5 Kms.)
64	Irusalakuppam	250.50	471 (103)	P (1) M (1)	—(-5 Kms.)	W,TK	—(-5 Kms.)	—(-5 Kms.)	BS
65	Palaiyapattanam ..	556.90	1,220 (273)	P (2)	—(5-10 Kms.)	W, TK, HP, T.	PO	—(-5 Kms.)	BS
66	Kotteri..	451.98	1,594 (327)	P (1)	—(5-10 Kms.)	T, HP	PO	—(5-10 Kms.)	BS
67	Periyakappankulam ..	880.72	2,157 (424)	P (2) M (1)	—(5-10 Kms.)	TW	PO	—(-5 Kms.)	BS
68	Chinnakappankulam ..	165.88	522 (112)	P (1)	—(5-10 Kms.)	TW	—(-5 Kms.)	—(-5 Kms.)	—(-5 Kms.)
69	Kolliruppu	513.63	1,836 (374)	P (1)	—(10+ Kms.)	S, W	—(-5 Kms.)	—(-5 Kms.)	(—5 Kms.)
70	Ammeri	1,317.53	4,342 (924)	P (3) M (1) H (1)	—(5-10 Kms.)	W, T, TK	PO Phone.	—(5-10 Kms.)	—(5-10 Kms.)
71	Ammeri R.F.	137.74				Uninhabited.			
72	Mudanai	1,394.73	4,980 (1,071)	P (3) M (1) H (1)	H (1)	W, TK, TW, T	PO	—(-5 Kms.)	BS
73	Narimanam	326.18	715 (153)	P (1)	—(5-10) Kms.)	T, TK	—(-5 Kms.)	— (5 Kms.)	BS
74	Naraimanam R.F.	375.55				Uninhabited.			
75	Kachchirayanattam ..	424.26	518 (118)	P (1)	—(5-10 Kms.)	W, T	—(-5 Kms.)	—(-5 Kms.)	—(-5 Kms.)
76	Gopurapuram	191.48	1,065 (239)	—(-5 Kms.)	—(-5 Kms.)	W	PO	—(-5 Kms.)	BS

VILLAGE DIRECTORY

AMENITIES AND LAND USE

9. VRIDDHACHALAM TALUK.

Amenities available (if not available within the village, a dash (—) is shown in the column and next to it in brackets, the distance in broad ranges viz.,—5 kms. 5—10 kms. and 10 + kms. of the nearest place where the facility is available is given).

Location code number.	Name of Village.	Total area of the village (in hectares).	Total population and number of households.	Educational.	Medical.	Drinking water (potable).	Post and Telegraph	Day or days of the market/hat, if any	Communications (Bus stop, Railway station, Waterway)
(1)	(2)	(3)	(4)	(5)	(6)	(7)	(8)	(9)	(10)
77	Kanadakandan	309.64	554 (119)	—(5 Kms.)	—(-5 Kms.)	T	—(-5 Kms.)	—(-5 Kms.)	BS
78	Chinnapandarankuppam ..	136.38	409 (84)	P (1)	—(-5 Kms.)	T	—(-5 Kms.)	—(-5 Kms.)	BS
79	Kuppanattam	995.86	3,054 (686)	P (3)	—(-5 Kms.)	T	PO	—(5-10 Kms.)	—(-5 Kms.)
80	Pudukuraipettai	417.62	1,252 (315)	P (1) M (1)	—(-5 Kms.)	W, T	—(-5 Kms.)	—(-5 Kms.)	BS
81	Ponneri	195.87	626 (147)	P (1)	—(-5 Kms.)	TW	—(-5 Kms.)	—(-5 Kms.)	BS
82	Manavalanallur	382.38	1,503 (297)	P (1)	—(-5 Kms.)	HP	PO	—(-5 Kms.)	BS
83	Komangalam	347.89	1,564 (355)	P (2)	—(-5 Kms.)	W, T	—(-5 Kms.)	—(-5 Kms.)	BS
84	Paravallur	680.30	3,029 (628)	P (2) M (1)	—(-5 Kms.)	T	PO	—(-5 Kms.)	BS
85	Toravalur	512.85	1,804 (402)	P (1) M (1)	—(5-10 Kms.)	TK	PO	—(-5 Kms.)	BS
86	Vilangattur	445.83	1,090 (245)	P (1) M (1)	RP (1)	W, HP, T	PO	—(-5 Kms.)	BS
87	Padukalanatham ..	156.21	610 (140)	P(1)	—(10+kms	W, TK, HP	—(—5kms)	—(—5 kms)	—(—5kms)
88	Kirambur	144.40	411 (90)	P(1)	—(10+kms)	W, HP	—(—5kms)	—(—5 kms)	—(—5kms)
89	Mannampadi	716.23	775 (188)	P(1)	—(10+kms)	W	—(—5kms)	—(—5kms)	—(—5kms)
90	P. daiyur (Devastanam) ..	885.21	1,036 (217)	P(1)	—(5-10kms)	W	PO	—(—5kms)	—(—5kms)
91	Varambanur	458.61	1,009 (220)	P(1) M(1)	—(5-10kms)	W	PO	—(—5kms)	BS
92	Kaliyamedu	293.26	504 (120)	P(1) M(1)	—(10+kms)	W	—(—5kms)	—(5-10kms)	—(5-10kms)
93	Pulambadi	760.15	1,897 (417)	P(1) M(1)	—(10+kms)	W	PO	—(—5kms)	—(5-10kms)
94	Niramani .. .	505.72	1,102 (242)	P(1)	—(10+kms)	W	—(—5kms)	—(—5kms)	—(5-10kms)
95	Idaiyur	684.11	1,216 (300)	P(2)	—(10+kms)	W, TK, HP	—(—5kms)	—(—5kms)	—(—5kms)
96	Perambalur .. .	400.45	875 (202)	P(1) M(1)	—(10+kms)	W, HP, T	PO	—(—5kms)	—(5-10kms)
97	Kodukkur .. .	307.19	913 (239)	P(1)	—(10+kms)	W, HP	PO	—(—5kms)	—(—5kms)
98	Mukundanallur	333.63	632 (160)	P(1)	—(5-10kms)	W, TK, HP,	—(—5kms)	—(—5kms)	—(—5kms)
99	Sattakkudal (Melpadi) ..	549.70	1,140 (268)	—(—5kms)	MCW(1)	W, HP, T	PO	—(—5kms)	—(5-10kms)
100	Sattakkudal (Kilpadi) ..	490.09	929 (230)	P(1) M(1)	MCW(1)	TK, HP	PO	—(—5kms)	—(5-10kms)

VILLAGE DIRECTORY

AMENITIES AND LAND USE

9. VRIDDHACHALAM TALUK

Location Code Number.	Name of Village.	Approach to Village.	Nearest town and distance (in kms.)	Power supply.	Staple food.	Land use (i.e. area under different types of land use in hectares rounded upto two decimal places). Forest.	Irrigated by source.	Un-irrigated.	Culturable waste (including Gaucher and groves.)	Area not available for cultivation.	Remarks including any Place of religious historical or archaeological interest.
(1)	(2)	(11)	(12)	(13)	(14)	(15)	(16)	(17)	(18)	(19)	(20)
50	Sirunisalur	PR	Vriddhachalam (23)	ED, EAg.	Rice and Ragi.	32.93	T 93.00 W 32.00 WE 46.00 TK 10.00 O 5.00	513.00	12.00	74.80	N 3, M 1, T 1
51	Veppur	PR	Vriddhachalam (22)	ED, EAg.	Rice and Ragi.	..	T 167.00 W 70.00 WE 51.00 TW 46.00	456.00	92.00	66.31	N 40, M 1 C 1, T1
52	Naraiyur	PR	Vriddhachalam (18)	ED, EAg.	Rice and Ragi.	..	T 71.00 W 10.00 WE 24.00 TK 31.00 O 6.00	467.00	87.00	144.45	..
53	Tiruppayar	PR	Vriddhachalam (16)	ED, EAg.	Rice and Millets.	..	T 28.00 W 5.00 WE 8.00 TK 15.00	260.00	100.00	83.16	N 1
54	Kottanur	PR	Vriddhachalam (12)	ED, EAg.	Rice and Ragi.	..	T 35.00 W 6.00 WE 6.00 TW 1.00 TWE 2.00 TK 2.00 L 18.00	281.00	139.00	90.81	..
55	Chittur	PR	Vriddhachalam (12)	ED, EAg.	Rice and Ragi.	..	T 72.00 W 11.00 WE 20.00 TW 9.00 TWE 11.00 TK 21.00	662.00	64.00	188.87	..
56	Settiyam	PR	Vriddhachalam (10)	ED, EAg.	Rice and Ragi.	..	T 81.00 W 8.00 WE 14.00 TW 10.00 TWE 7.00 TK 25.00 L 17.00	338.00	73.00	304.93	..
57	Kachchiperumalnattam	KR	Vriddhachalam (8)	ED, E.Ag.	Rice and Ragi.	..	T 129.00 TWE 129.90	16.00	4.00	44.58	..
58	Chinnaparur ..	PR	Vriddhachalam (9)	ED, EAg.	Rice and Ragi.		T 255.00 WE 175.00 TWE 80.00	424.00	5.00	402.61	N 13, M2, T 2.
59	Erumanur	KR	Vriddhachalam (6)	ED, EAg.	Rice and Jowar.		T 169.00 W 7.00 WE 88.00 TK 40.00 O 34.00	523.00	189.00	122.00	..
60	Chinnavadavadi ..	KR	Vriddhachalam (8)	ED. EAg.	Rice and Ragi.		T 61.00 W 43.00 WE 10.00 TK 8.00	124.00	13.00	46.32	N 1
61	Sembalakkurichchi	KR	Vriddhachalam (3)	ED	Rice and Ragi.	..	T 26.00 TWE 26.00	168.00	27.53	..	..
62	Kavanai	KR	Vriddhachalam (7)	ED, E.Ag.	Rice and Ragi.	..	T 40.00 TK 40.00	46.00	78.00	58.71	..
63	Chitterikuppam ..	KR	Vriddhachalam (8)	ED, EAg.	Rice and Ragi.	..	T 55.00 WE 12.00 TW 12.00 TK 31.00	129.00	45.37	..	..
64	Irusalakuppam ..	PR	Vriddhachalam (4)	ED, EAg.	Rice and Ragi.	..	T 60.00 W 6.00 WE 32.00 TK 15.00 O 7.00	130.00	7.00	53.50	..
65	Palaiyapattanam ..	PR	Vriddhachalam (9)	ED E.Ag.	Rice and Ragi.	..	T 53.00 W 4.00 WE 10.00 TWE 20.00 O 19.00	415.00	4.00	84.90	..
66	Kotteri	PR	Vriddhachalam (9)	ED, EAg.	Rice and Ragi		..	377.10	71.00	3.98	..
67	Periyakappankulam ..	PR	Neyveli T.S. (4)	ED	Rice and Ragi	..	..	773.00	92.00	15.72	N 2
68	Chinnakappankulam	KR	Neyveli T.S. (4)	ED	Rice and Ragi		..	134.00	28.00	3.88	..
69	Kolliruppu	KR	Neyveli T. S. (10)	ED, EAg.	Rice and Ragi.	19.34	..	248.00	..	246.29	..
70	Ammeri	KR	Neyveli T. S. (6)	ED	Rice and Ragi.	137.74	T 64.00 W 10.00 TK 54.00	611.00	49.00	455.79	N 10
71	Ammeri R.F. ..	..					Uninhabited				
72	Mudanai	PR	Vriddhachalam (11)	ED, EAg.	Rice and Ragi..		T 55.00 TWE 55.00	1,126.00	65.00	148.73	N 25 M 1 T 1
73	Narimanam	PR	Vriddhachalam (9)	ED	Rice and Ragi.	..	..	289.00	19.00	18.18	..
74	Narimanam R.F. ..						Uninhabited.				
75	Kachchirayanattam	KR	Vriddhachalam (9)	ED	Rice and Ragi		..	366.00	7.00	51.26	..
76	Gopuraparam.. ..	PR	Vriddhachalam (4)	ED, EAg.	Rice and Ragi.	..	T 14.00 W 2.00 WE 9.00 O 3.00	115.00	6.00	56.48	N 5

VILLAGE DIRECTORY

AMENITIES AND LAND USE

9. VRIDDHACHALAM TALUK.

Location code number.	Name of Village.	Approach to village.	Nearest town and distance (in kms.).	Power supply.	Staple food.	Land use (i.e. area under different types of land use in hectares rounded upto two decimal places). Forest.	Irrigated by source.	Un-irrigated.	Cultu-rable waste (including Gaucher and groves.)	Area not available for culti-vation.	Remarks including any Place of religious historical or archaeolo-gical interest.
(1)	(2)	(11)	(12)	(13)	(14)	(15)	(16)	(17)	(18)	(19)	(20)
77	Kanadakandan ..	PR	Vriddhachalam (5)	ED	Rice and Ragi.	..	..	273.00	9.00	27.64	..
78	Chinnapandarankuppam	PR	Vriddhachalam (3)	ED		..	..	98.00	22.00	16.38	..
79	Kuppanattam ..	KR	Vriddhachalam (4)	ED EAg.	Rice and Ragi.	..	T 8.00 TWE 8.00	871.00	14.00	102.86	N 1, M 1, T 1
80	Pudukuraipettai ..	PR	Vriddhachalam (2)	ED, EAg.	Rice and Ragi.	..	T 20.00 TWE 20.00	233.00	13.00	151.62	..
81	Ponneri (Kulappakkam)	PR	Vriddhachalam (3)	ED. EAg.	Rice and Ragi.	..	T 28.00 TWE 28.00	128.00	13.00	26.87	..
82	Manavalanallur ..	PR	Vriddhachalam (3)	ED, EAg.	Rice and Ragi.	..	T 179.00 GC 143.00 WE 36.00	31.00	60 00	112.38	N 5, M1
83	Komangalam ..	PR	Vriddhachalam (5)	ED, EAg.	Rice and Ragi.	..	T 144.00 GC 6.00 TWE 21.00 TK 117.00	49.00	5.00	149.89	N 1, C 1,
84	Peravallur	PR	Vriddhachalam (7)	ED, EAg.	Rice and Ragi.	..	T 254.00 GC 18.00 WE 16.00 TWE 131.00 TK 89.00	207.00	13.00	206.30	N 2, M 5, T 3.
85	Toravalur	PR	Vriddhachalam (7)	ED, EAg.	Rice and Ragi.	..	T 373.00 GC 68.00 TWE 125.00 TK 180.00	13.00	18.00	108.85	N 2, M 1, T 1.
86	Vilangattur	PR	Vriddhachalam (11)	ED, EAg.	Rice and Ragi.	..	T 121.00 GC 38.00 W 2.00 TWE 20.00 TW 3.00 TWE 30.00 TK 28.00	172.00	46.00	106.83	..
87	Padukalanattam ..	PR	Vriddhachalam (12)	ED, EAg	Rice and Ragi	..	T 46.00 GC 8.00 W 1.00 WE 6.00 TW 1.00 TK 6.00 L 24.00	35.00	17.00	58.21	T-1
88	Kirambur ..	KR	Vriddhachalam (13)	ED, EAg	Rice and Millets	..	T 18.00 W 10.00 TWE 8.00	70.00	21.00	35.40	..
89	Mannampadi ..	KR	Vriddhachalam (10)	ED, EAg	Rice and Cumbu	..	T 152.00 W 13.00 WE 10.00 TW 1.00 TK 18.00 R 25.00 O 85.00	229.00	33.00	302.23	T-1
90	Podaiyur (Devastanam)	KR	Vriddhachalam (15)	ED	Rice and Jowar	..	T 41.00 TK 41.00	657.00	99.00	88.21	..
91	Varambanur ..	PR	Vriddhachalam (15)	ED, EAG	Rice and Ragi	..	T 37.00 WE 21.00 TK 16.00	357.00	9.00	55.61	N-3
92	Kaliyamedu ..	KR	Vriddhachalam (10)	ED	Rice and Ragi	..	T 45.00 W 45.00	144.00	14.00	90.26	..
93	Pulambadi ..	KR	Vriddhachalam (10)	ED, EAg	Rice and Ragi	..	T 150.00 W 127.00 O 23.00	415.00	75.00	120.15	T-1
94	Nuramani ..	PR	Vriddhachalam (10)	ED, EAg	Rice and Ragi	..	T 55.00 WE 21.00 TK 43.00	353.00	32.00	65.72	..
95	Idaiyur ..	KR	Vriddhachalam (15)	ED, EAg	Rice and Ragi	..	T 70.00 W 1.00 TW 1.00 WE 2.00 TW 1.00 TWE 1.00 TK 65.00	320.00	128.00	166.11	..
96	Perambalur ..	KR	Vriddhachalam (12)	ED, EAg	Rice	..	T 71.00 GC 10.00 TWE 61.00	169.00	66.00	94.45	..
97	Kodukkur ..	KR	Vriddhachalam (10)	ED, EAg	Rice and Ragi	..	T 167.00 TWE 57.00 TK 110.00	51.00	51.00	38.19	..
98	Mukundanallur ..	KR	Vriddhachalam (9)	ED, EAg	Rice and Cumbu	..	T 103.00 GC 11.00 W 10.00 WE 4.00 TW 6.00 TWE 4.00 TK 68.00	36.00	56.00	138.63	..
99	Sattakkudal (Melpadi)	KR	Vriddhachalam (5)	ED, EAg	Rice	..	T 231.00 WE 22.00 TW 44.00 TWE 161.00 O 4.00	66.00	39.00	213.70	T-1
100	Sattakkudal (Kilpadi)	KR	Vriddhachalam (5)	ED, EAg	Rice	..	T 181.00 L 181.00	182.00	83,00	44.09	M-1, T-1

VILLAGE DIRECTORY

AMENITIES AND LAND USE

9. VRIDDHACHALAM TALUK.

Amenities available [if not available within the village, a dash (—) is shown in the column and next to it in brackets, the distance in broad ranges viz.,—5 kms. 5—10 kms. and 10+kms. of the nearest place where the facility is available is given].

Location code number.	Name of village.	Total area of the village (in hectares).	Total population and number of households.	Educational.	Medical.	Drinking water (potable).	Post and Telegraph.	Day or days of the market/hat, if any.	Communications (Bus stop, Railway, station, Waterway.)
(1)	(2)	(3)	(4)	(5)	(6)	(7)	(8)	(9)	(10)
101	Ilamangalam (Kasba) ..	221.56	1,093 (244)	P(1)	—(—5kms)	HP	—(—5kms)	—(—5kms)	—(—5kms)
102	Alachikudi	494.89	1,380 (291)	P(1)	—(—5kms.)	T, HP.	—(—5kms.)	—(—5kms.)	—(—5kms.)
103	Karkudal	498.43	2,794 (612)	P(2), M(1)	—(—5kms.)	T	PO	—(—5kms.)	BS
104	Mavadandal (Kulappakkam)	458.51	1,664 (344)	P(1), M(1)	—(—5kms.)	TK, TW	—(—5kms.)	—(—5kms.)	BS
105	Sattamangalam	385.20	799 (190)	P(1)	MCW(1)	W,TK,T.	PO	—(—5kms.)	BS
106	Kulappakkam (Uttangal).	444.61	641 (143)	P(1)	—(5-10kms.)	W.TK,O	—(—5kms.)	—(—5kms.)	—(—5kms.)
107	Arasakkuli	415.79	1,252 (261)	P(1)	D(1)	W.O	—(—5kms.)	—(—5kms.)	BS
108	Agaram (Uttangal) ..	687.76	3,059 (708)	P(1), M(1)	—(10+ kms.)	W	PO	—(—5kms.)	BS,RS.
109	Uttangal	842.49	2,426 (555)	P(2),M(1)	—(10+kms.)	TK, W	PO	—(—5kms.)	BS,RS
110	Kunankurichchi	400.40	1,642 (378)	P(1)	—(—5kms.)	W,HP. TW	—(—5kms.)	—(—5kms.)	—(—5kms).
111	Mangalam (Uttangal) ..	766.61	2,329 (484)	P(1)	MCW(1) RP(1)	T	PTO Phone.	—(—5kms.)	BS,RS
112	Aziznagar..	571.26	1,691 (360)	P(1),M(1) H(1)	PHS(1)	T,HP	PO	—(—5kms.)	—(—5kms.)
113	Vadakkuvellur	850.96	3,875 (805)	P(3)	—(10+kms.)	W	PO	—(—5kms.)	BS
114	Periyakkurichchi (Periyakurichi). ..	924.93	5,375 (1,132)	P(4),M(1)	—(—5kms.)	W	PO	—(—5kms.)	BS,RS
115	Seppalanattam (Seplanatham).	636.60	3,700 (762)	P(4),M(1) H(1).	—(5-10kms.)	W	PO	—(—5kms.)	BS
116	Kottagam	277.84	1,001 (218)	P(1)	—(—5kms.)	W,T	PO	—(5-10kms.)	—(—5kms.)
117	Uyyakkondaravi	253.20	986 (204)	P(1)	—(—5kms.)	W,T	PO	—(—5kms.)	—(—5kms.)
118	Kilpadi ..	185.83	552 (110)	P(1)	—(—5kms)	S, W	—(—5kms)	—(—5kms)	—(—5kms)
119	Managati	391.38	669 (156)	P(1)	—(5—10kms)	TK,S	—(—5kms)	—(—5kms)	—(—5kms)
120	Veppangurichi	34.99	2,496 (675)	P(1) M(1) H(1)	—(—5kms)	W	—(—5kms)	—(—5kms)	—(—5kms)KR
121	Mummudi Cholagan ..	431.40	807 (170)	P(1)	—(5-10kms)	W, HP	—(—5kms)	—(—5kms)	—(—5kms)
122	Kammapuram . ..	1,29'51	2,929 (664)	P(1) M(1) (H)1	PHC(1) FPC(1) CHW(1)	W, TK, TW HP, TK	PTO	—(—5kms)	BS
123	Kiranur	423.00	819 (164)	P(1)	—(—5kms)	HP	—(—5kms)	—(—5kms)	BS
124	Gopalapuram	498.55	2,105 (432)	P(1) M(1)	—(—5kms)	T	PO	—(—5kms)	BS
125	Kumaramangalam ..	572.33	1,337 (306)	P(2) M(1)	—(5-10kms)	W, T	—(5—kms)	—(—5kms)	BS

VILLAGE DIRECTORY

AMENITIES AND LAND USE

9. VRIDDHACHALAM TALUK.

Location Code Number.	Name of Village	Approach to village.	Nearest town and distance (in kms)	Power supply.	Staple food.	Land use (i.e. area under different tupes of land use in hectares rounded upto two decimal places). Forest.	Irrigated by source.	Un-irrigated.	Cultu-rable waste (including Gaucher and groves.)	Area not available for culti-vation.	Remarks including any Place of religious historical or archaeolo-gical interest.
(1)	(2)	(11)	(12)	(13)	(14)	(15)	(16)	(17)	(18)	(19)	(20)
101	Ilamanglam (Kasba)	KR	Vriddhachalam (4)	ED, EAg	Rice and Ragi	16.75	T 117.00 GC 39.00 TWE 27.00 TK 48.00 O 3.00	48.00	38.00	1.81	..
102	Alachikudi ..	PR	Vriddhachalam (3)	ED, EAg	Rice and Ragi	38.39	T 279.00 TWE 41.00 L 232.00 O 6.00	44.00	73.00	60.50	N-2, T-1
103	Karkudal ..	PR	Vriddhachalam (5)	ED, EAg	Rice and Ragi	..	T 183.00 TW 6.00 TWE 177.00	109.00	37.00	169.43	N-3, T-1
104	Mavadandal (Kulappakkam)	PR	Vriddhachalam (4)	ED, EAg	Rice and Ragi	..	T 103.00 TWE 58.00 TK 45.00	271.00	22.00	62.51	..
105	Sattamangalam ..	PR	Vriddhachalam (6)	ED, EAg	Rice and Ragi	..	T 75.00 TWE 58.00 TK 17.00	270.00	1.00	39.20	N-2
106	Kulappakkam (Uttangal)	PR	Vriddhachalam (9)	ED, EAg	Rice and Ragi	..	T 96.00 TWE 96.00	104.00	203.00	41.61	N-1, M-1, C-1, T-2
107	Arasakkuli ..	PR	Vriddhachalam (8)	ED, EAg	Rice and Ragi	..	T 109.00 TWE 109.00	268.00	4.00	34.79	N-2, T-1
108	Agaram (Uttangal)	PR	Vriddhachalam (10)	ED, EAg	Rice and Ragi	21.57	T 202.00 W 25.00 TWE 110.00 TK 67.00	318.00	43.00	103.19	N-30
109	Uttangal ..	PR	Vriddhachalam (10)	ED, EAg	Rice and Ragi	..	T 45.00 TW 2.00 TWE 20.00	630.00	70.00	97.49	N-15, T-3
110	Kunankurichchi ..	KR	Neyveli T.S. (4)	ED, EAg	Rice and Ragi	..	T 20.00 TWE 2.00 TK 18.00	123.00	101.00	156.40	N-10
111	Mangalam (Uttangal)	PR	Neyveli T.S. (5)	ED, EAg	Rice and Ragi	..	T 203.00 TWE 203.00	259.00	67.00	237.61	N-53, T-3
112	Aziznagar ..	PR	Neyveli T.S. (7)	ED, EAg	Rice and Ragi	..	T 117.00 TWE 6.00 TK 97.00	4.00	326.00	124.26	N-13, M-5
113	Vadakkuvellur ..	PR	Neyveli T.S. (3)	ED, EAg	Rice and Ragi	..	T 535.00 TWE 9.00 O 526.00	161.00	69.00	85.96	N-5, M-1 T-5
114	Periyakkurichchi ..	PR	Neyveli T.S. (1)	ED, EAg	Rice and Ragi	..	T 97.00 TWE 3.00 TK 94.00	543.00	84.00	200.93	N-2, T-3
115	Seppalanattam ..	PR	Neyveli T.S. (5)	ED, EAg	Rice and Ragi	..	T 93.00 WE 4.00 TWE 8.00 TK 81.00	358.00	88.00	97.60	N-5
116	Kottagam ..	KR	Neyveli T.S. (6)	ED, EAg	Rice and Ragi	..	T 99.00 TW 3.00 TWE 46.00 TK 50.00	108.00	12.00	58.84	N-2
117	Uyyakkondaravi ..	KR	Neyveli T.S. (4)	ED, EAg	Rice and Ragi	..	T 185.00 TW 24.00 TWE 23.00 TK 138.00	..	10.00	58.20	N-5, C-1
118	Kilpadi .	KR	Neyveli T.S. (4)	ED, EAg	Rice and Millets	..	T 59.00 TW 16.00 TK 23.00 O 20.00	90.00	1.00	35.83	N-2
119	Managati ..	KR	Neyveli T.S. (5)	ED, EAg	Rice and Ragi	..	T 263.00 TW 5.00 TK 97.00 O 161.00	66.00	6.00	56.50	N-3 M-2 T-3
120	Veppangurichi ..	KR	Neyveli T.S. (3)	ED, EAg	Rice and Ragi	..	T 127.00 TWE 22.00 TK 77.00 L 28.00	2.00	93.00	112.99	N-1, M-1 T-1
121	Mummudi Cholagan	KR	Neyveli T.S. (6)	ED, EAg	Rice and Ragi	..	T 126.00 TW 47.00 TWE 9.00 TK 8.00 R 6.00 O 56.00	67.00	155.00	83.40	..
122	Kammapuram ..	PR	Vriddhachalam (12)	ED, EAg	Rice and Ragi	..	T 275.00 L 275.00	347.00	291.00	380.51	N-26, M-2 T-1
123	Kinanur ..	PR	Vriddhachalam (20)	ED, EAg	Rice and Millets	..	T 222.00 GC 3.00 WE 3.00 TWE 207.00 TK 9.00	179.00	4.00	18.00	N-1
124	Gopalpuram ..	PR	Vriddhachalam (8)	ED, EAg	Rice and Ragi	..	T 337.00 TWE 284.00 TK 53.00	75.00	4.00	82.55	N-3, T-2
125	Kumaramangalam ..	PR	Vriddhachalam (8)	ED, EAg	Rice and Cumbu	..	T 257.00 WE 193.00 O 64.00	57.00	120.00	148.33	N-5, T-2

VILLAGE DIRECTORY

AMENITIES AND LAND USE

9. VRIDDHACHALAM TALUK.

Amenities available (if not available within the village, a dash(—) is shown in the column and next to it in brackets, the distance in broad ranges viz.—5 kms., 5—10 kms. and 10 + kms. of the nearest place where the facility is available is given).

Location code Number.	Name of village	Total area of the village (in hectares).	Total population and number of households.	Educational.	Medical.	Drinking Water (potable).	Post and Telegraph	Day or days of the market/hat, if any.	Communications (Bus stop, Railway station, Waterway.)
(1)	(2)	(3)	(4)	(5)	(6)	(7)	(8)	(9)	(10)
126	Adanur (Kulappakkam)	326.92	1,701 (344)	P(1) M(1) H(1)	—(5-10kms)	HP	PO	—(—5kms)	BS
127	Sottavanam ..	133.38	649 (137)	P(1)	—(10 + kms)	HP, O	—(—5kms)	—(—5kms)	—(—5kms)
128	Karmangudi ..	651.44	1,491 (325)	P(2)	—(—5kms)	HP	—(—5kms)	—(—5kms)	BS
129	Karmangudi R.F.	446.97	1 (1)	—(10 + kms)	—(10 + kms)	W	—(10+kms)	—(10 + kms)	—(10+kms)
130	Nemam ..	213.66	620 (142)	—(—5kms)	—(—5kms)	T, HP	—(—5kms)	—(—5kms)	BS
131	Karuveppilankurichchi	117.73	1,069 (216)	P(1) M(1) H(1)	PHS (1) H(1) O(1).	T, HP	PO Phone.	-(5—10 kms.)	BS
132	Peralaiyur ..	150.14	973 (192)	P(1)	—(—5 kms.)	HP, T	—(—5 kms.)	—(—5 kms.)	BS
133	Alanduraipattu ..	192.04	177 (29)	—(—5 kms.)	—(—5 kms.)	HP	—(—5 kms.)	—(—5 kms.)	—(—5 kms)
134	Sattiyavadi .	527.75	2,132 (471)	P(1) M(1).	—(— 5kms.)	T	PO	—(—5 kms.)	BS
135	Kollattankurichchi (Pennadam). .	77.48	65 (14)	—(—5 kms.)	—(—5 kms.)	HP	—(—5 kms.)	—(—5 kms.)	BS
136	Terkuvadakkuputtur	478.81	1,616 (333)	P(1), M(1).	MCW(1)	T, TK, HP	PO	Wednesday.	BS
137	Vettakkudi ..	122.94	851 (181)	P(1)	MCW(1)	W, T, TK, HP.	—(— 5 kms.)	—(—5 kms.)	BS
138	Vennankudikkadu .	327.58	1,497 (324)	P(1)	MCW(1)	T, TK, HP.	—(— 5 kms.)	—(—5 kms.)	BS
139	Rajandrapattanam ..	366.03	1,581 (345)	P(1)	—(5—10 kms.)	W,T	PO	—(—5 kms.)	BS
140	Chinnattukkurichchi	264.91	350 (65)	—(—5 kms.)	—(—5 kms.)	W, TW	—(—5 kms.)	—(—5 kms.)	BS
141	Sakkaramangalam .	61.38	339 (71)	—(—5 kms.)	—(10 + kms.)	W, S	—(—5 kms.)	—(—5 kms.)	—(—5 kms.)
142	Valliyam ..	243.92	1,005 (225)	P(1)	—(10 + Kms.)	W	—(—5 kms.)	—(—5 kms.)	BS
143	Melpalaiyur ..	261.10	1,113 (268)	P(1)	—(5-10 kms.)	HP	—(—5 kms.)	—(—5 kms.)	BS
144	Kiranur	258.32	1,609 (341)	P(1) M(1)	MCW 1)	T	PO	—(10+kms.)	BS
145	Marungur .	497.89	1,576 (330)	P(1)	—(—5 kms.)	W, TK, HP.	—(—5 kms.)	—(—5 kms.)	BS
146	Tolur .. .	310.44	1,454 (289)	P(1)	—(—5 kms.)	HP, S	PO	—(—5 kms.)	BS
147	Kodumanur ..	231.70	290 (69)	P(1)	—(—5 kms.)	HP	—(—5 kms.)	—(—5 kms.)	—(—5 kms.)
148	Kilpalaiyur ..	120.53	451 (108)	P(1)	—(—5 kms.)	HP, S	PO	—(—5 kms.)	—(—5 kms.)
149	Devankudi ..	318.36	1,550 (354)	P(1) M(1)	—(—5 kms.)	HP	—(—5 kms.)	—(—5 kms.)	—(—5 kms.)
150	Puttur	105.54	506 (106)	P(1)	—(—5 kms.)	T	—(—5 kms.)	—(—5 kms.)	—(—5 kms.)
151	Siruvarappur .	483.91	1,187 (256)	P(1), M(1).	MCW(1)	TW, HP	—(—5 kms.)	—(—5 kms.)	BS
152	Sattappadi .	262.06	856 (194)	P(1), M(1).	—(5-10 kms.)	HP	PO	—(—5 kms.)	BS
153	Adanur (Uttangal)	198.43	682 (140)	P(1) M(1)	—(5—10kms.)	HP	—(—5 kms.)	—(—5 kms)	BS
154	Dharmanallur	541.98	1,800 (365)	P(2), M(1), H(1)	—(5-10kms.)	T, HP	PO	—(—5 kms.)	BS

AMENITIES AND LAND USE

9. VRIDDHACHALAM TALUK.

Location Code Number.	Name of Village.	Approach to village.	Nearest town and distance (in kms).	Power supply.	Staple food.	Land use (i.e. area under different types of land use in hectares rounded upto two decimal places). Forest.	Irrigated by source.	Un-irrigated.	Cultu-rable waste (including Gaucher and groves.)	Area not available for culti-vation.	Remarks including any Place of religious historical or archaeolo-gical interest.
(1)	(2)	(11)	(12)	(13)	(14)	(15)	(16)	(17)	(18)	(19)	(20)
126	Adanur (Kulappakkam)	PR	Vriddhachalam (5)	ED, EAg	Rice and Ragi	..	T 69.00 TWE 46.00 TK 23.00	115.00	45.00	97.92	N-3, M-3 T-2
127	Sattavanam ..	KR	Vriddhachalam (6)	ED, EAg	Rice and Ragi	..	T 43.00 TWE 43.00	58.00	4.00	28.38	N-2
128	Karmangudi ..	PR	Vriddhachalam (8)	ED, EAg	Rice and Ragi	73.34	T 330.00 TWE 330.00	167.00	5.00	76.10	..
129	Karmangudi R.F.	KR	Vriddhachalam (8)		Rice	446.97	..	..	..	..	..
130	Nemam ..	PR	Vriddhachalam (7)	ED, EAg	Rice	..	T 116.00 TWE 90.00 GC 26.00	47.00	16.00	34.66	N-2, C-1, T-2
131	Karuveppilankurichchi	PR	Vriddhachalam (6)	ED, EAg.	Rice	24.31	T 50.00 GC 20.00 TWE 30.00	15.00	23.00	5.42	N12, M3 TI
132	Peralaiyur	PR	Vriddhachalam (7)	ED, EAg.	Rice	..	T 83.00 GC 52.00 TWE 31.00	30.00	15.00	22.14	N2, T1.
133	Alanduraipattu.. ..	KR	Vriddhachalm (9)	ED	Rice and Ragi	9.70	T 140.00 GC 108.00 TWE 32.00	10.00	11.00	21.34	..
134	Sattiyavadi	PR	Vriddhachalam (8)	ED, EAg.	Rice and Ragi.	30.00	T 261.00 GC 153.00 TWE 108.00	65.00	10.00	161.75	N20 M2 T5.
135	Kollattankuricci (Pennadam). ..	PR	Vriddhachalam (7)	ED, EAg.	Rice.		T 38.00 GC 28.00 TWE 10.00	20.00	4.00	15.48	..
136	Terkuvadakkuputtur ..	PR	Vriddachalam (6)	ED. EAg.	Rice and Ragi.	..	T 155.00 GC 26.00 TWI 15.00 TWE 41.00 TK 73.00	140.00	10.00	173.81	N4, M1.
137	Vettakkudi	PR	Vriddhachalam (6)	ED, EAg.	Rice and Ragi.	..	T 99.00 GC 75.00 TW 10.00 TWE 14.00	5.00	1.00	17.94	N4.
138	Vannankudikkadu ..	PR	Vriddhachalam (8)	ED, EAg.	Rice and Ragi.	..	T 151.00 GC 41.00 TW 25.00 TWE 85.00	115.00	3.00	58.58	N4, T1.
139	Rajandrapattanam ..	PR	Vriddhachalam (12)	ED, EAg.	Rice and Ragi.	96.00	T 18.00 TWE 18.00	157.00	34.00	61.03	N 8.
140	Chinnattukurichchi ..	PR	Vriddhachalam (10)	ED. EAg.	Rice and Ragi.	..	T 151.00 GC 126,00 TWE 25.00	50.00	29.00	34.91	N5.
141	Sakkaramangalam ..	KR	Vriddhachalam (12)	ED, EAg.	Rice and Ragi	..	T 8.00 TWE 8.00	23.00	..	30.38	..
142	Valliyam	PR	Vriddhachalam (12)	ED, Eag.	Rice and Ragi.	..	T 87.00 TWE 87.00	84.00	..	72.92	..
143	Melpalaiyur	PR	Vriddhachalam (14)	ED, EAg.	Rice and Cumbu.	..	T 140.00 TWE 140.00	78.00	6.00	37.10	N1, T2.
144	Kiranur	PR	Vriddhachalam (1)	ED, EAg,	Rice and Ragi.	..	T 149.00 TWE 149.00	22.00	..	87.32	N4.T4
145	Marungur	PR	Vriddhachalm (10)	ED, EAg.	Rice and Ragi.	..	T 455.00 TWE 455.00	..	42.89	..	T1
146	Tolur	PR	Vriddhachalam (23)	ED, EAg.	Rice and Jowar.	..	T 154.00 GC 31.00 TWE 123.00	96.00	4.00	56.44	N1.
147	Kodumanu	PR	Vriddhachalam (12)	ED, EAg.	Rice and Jowar.	..	T 179.00 GC 109.00 TWE 70.00	14.00	18.00	20.70	..
148	Kilpalaiyur	KR	Vriddhachalam (20)	ED, EAg.	Rice and Jowar.	..	T 54.00 GC 30.00 TWE 24.00	29.00	5.00	32.53	M2, C1.
149.	Devankudi	KR	Vriddhachalam (20)	ED, EAg.	Rice and Jowar.	..	T 230.00 GC 161.00 TW 31.00 TWE 38.00	26.50	12.00	50.36	N2, T1.
150	Puttur	KR	Vriddhachalam (20)	ED, EAg.	Rice and Jowar.		T 24.00 TW 14.00 TWE 6.00 TK 2.00 O 2.00	50.00	19.00	22.54	.
151	Siruvarappur	PR	Vriddhachalam (20)	ED, EAg.	Rice and Ragi.	..	T 173.00 W 48.00 WE 107.00 TWE 8.00 R 10.00	198.00	48.00	64.91	N1, T1.
152	Sattappadi	PR	Vriddhachalam (16)	ED, EAg.	Rice and Cumbu.	..	T 100.00 TW 7.00 TWE 1.00 TK 92.00	79.00	37.00	46.06	N5.
153	Adanur (Uttangal) ..	PR	Vriddhachalam(17)	ED, EAg.	Rice and Ragi.	..	T 101.00 TK 101.00	18.00	20.00	59.43	N5, T1.
154	Dharmanallur	PR	Vriddhachalam (20)	ED, EAg.	Rice and Ragi.	..	T 326.00 GC 304.00 W 4.00 WE 18.00	70.00	53.00	92.98	N5, T1.

10. TITTAKUDI TALUK

FOOT NOTE:

1. L.C. No. 68 b/b Chinnakappankulam .. .. } is included in Neyveli (TS).
2. L.C. No. 69 b/b Kolliruppu .. .. ..
3. L'C. No. 70 b/b Ammeri .. .. ..
4. L.C. No. 110 b/b Kunankurichi .. .. ..
5. L.C. No. 111 b/b Mangalam (Uttangal) .. ..
6. L.C. No. 113 b/b Vedakkuvellur .. .. ..
7. L.C. No. 120 b/b Veppankurichi .. .. ..
8. Alandarkollai (Village No. 280) .. .. ..
9. Kovilkuppam (Village No. 282) .. .. Entire Village is included in Melpathi Panchayat.
10. Melpapanapattu (Village No. 288) .. .. .. is included in Neyveli (TS) and other portion is included in Gangai Kondan Panchayat.
11. Portion of Gangai Kondan (Village No. 283) .. .. is included in Neyveli (TS)and other portion is included in Melpathi Panchayat.
12. Portion of Neyveli (Village No. 287) .. .. .. is included in Neyveli (TS) and other portion is included in Melpadi Panchayat.
13. Portion of Melpadhi (Village No. 290) .. .. .. Entire village is included in Vriddhachalam Municipality.
14. Vridhachalam (Village No. 207) .. .. .. } Entire villages are included in Vriddhachalam Municipality.
15. Visalur (Village No. 204) .. .. ..
16. Kandiyankuppam (Village No. 208) .. .. ..
17. Nachchiyarpettai (Jaghir) (Village No. 205) .. ..
18. Manalur (Village No. 206) .. .. ..
19. Badamur (Mukhasa) (Village No. 243) .. ..
20. Endimedu (Village No. 244) .. .. ..
21. Punthottam (Village No. 180) .. .. ..

TITTAKUDI TALUK
SOUTH ARCOT DISTRICT

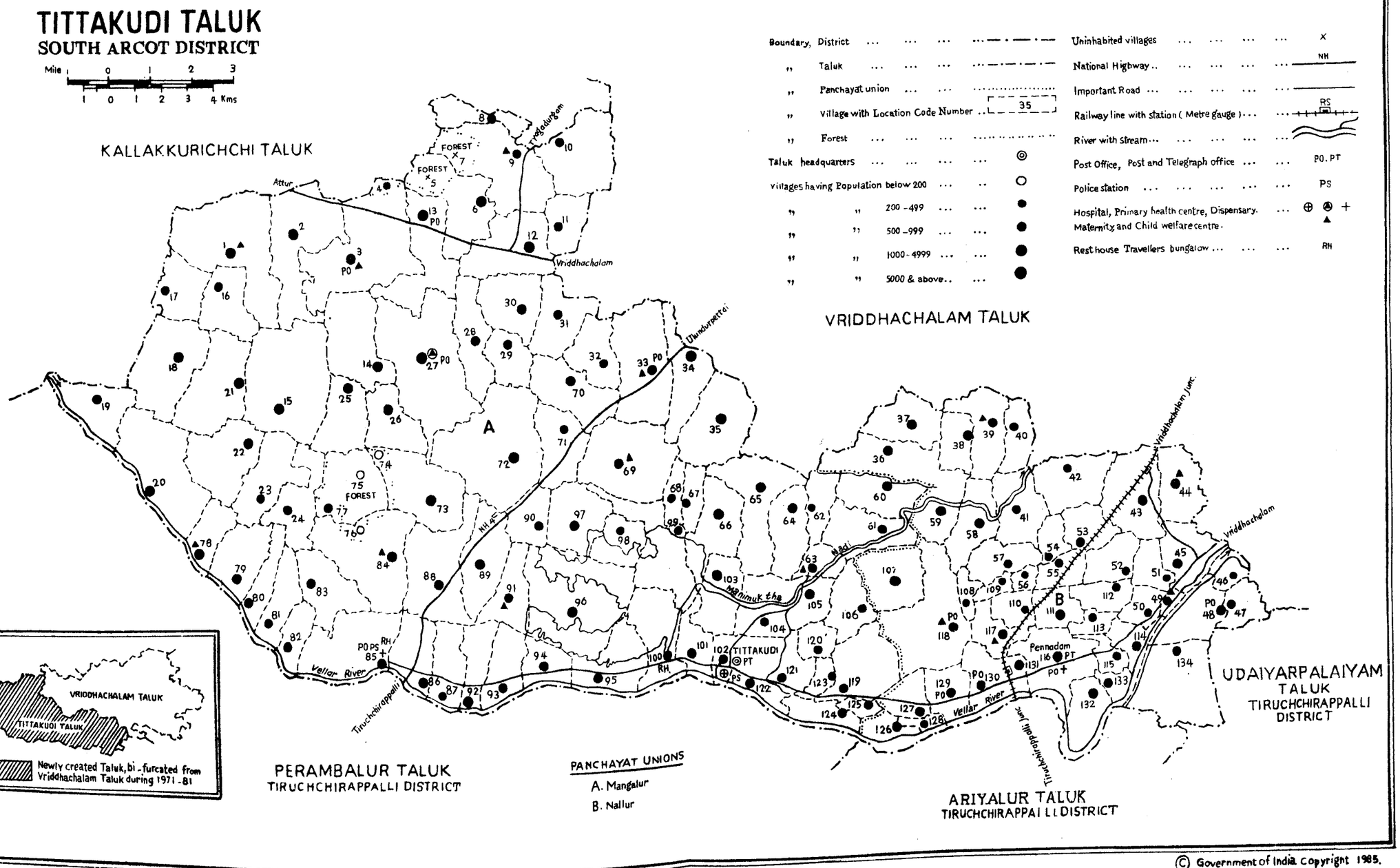

● Based upon Survey of India map with the permission of the Surveyor General of India

© Government of India Copyright 1985.

P.Z. Press, C.S.O., Madras.5.

VILLAGE DIRECTORY

AMENITIES AND LAND USE

9. VRIDDHACHALAM TALUK.

Location Code Number.	Name of village	Total area of the village (in hectares.)	Total Population and number of households.	Amenities available (if not available within the village, a dash(—) is shown in the column and next to it in brackets, the distance in broad ranges, viz —5 kms, 5—10 kms and 10+ kms of the nearest place where the facility is available is given)					
				Educational	Medical	Drinking water (Potable).	Post and Telegraph	Day or days of the market/ hat, if any.	Communications (Bus stop, Railway station, Waterway.)
(1)	(2)	(3)	(4)	(5)	(6)	(7)	(8)	(9)	(10)
155	Vilakkappadi .	116.49	799 (164)	P(1), M(1).	—(—5 kms.)	T, HP	—(—5 kms.)	—(— 5 kms.)	BS
156	Peruvarappur ..	131.98	811 (186)	P(1)	—(5–10 kms.)	HP	—(—5 kms.)	—(—5 kms.)	BS
157	Kottumulai ..	276.12	2,513 (562)	P(2), M(1).	—(—5 kms.)	HP	PO	—(5—10 kms.)	—(—5kms.)
158	Kavanur	853.10	2,662 (598)	P(3), M(1).	—(10+kms.)	W, HP	PO	—(10+kms.	BS
159	Kiramangalam ..	191.44	505 (112)	P(1), M(1), H(1).	—(5—10 kms.)	TW	—(—5 kms.)	—(—5 kms.)	—(—5 kms.)
160	Perundurai ..	181.89	1,173 (264)	P(1)	—(5—10 kms.)	HP	—(—5 kms.)	—(—5 kms.)	—(5—10 kms.)
161	Pavalangudi (Devankudi). ..	276.70	1,354 (278)	P(1), M(1).	—(5—10 kms.)	HP, W	—(—5 kms).	—(—5 kms.)	—(—5 kms.)
162	Ottimedu ..	222.10	832 (202)	P(1), M(1).	—(5—10 kms.)	HP	PO	—(—5 kms.)	—(—5 kms.)
	TALUK TOTAL ..	81,607.66	2,30,571 (50,359)	P —207 M —63 H —19	D 4 H 2 MC W 14 PHC 3 FPC 3 CHW 2 PHS 2 HC 1 RP 5 O 11				

Location code Number.	Name of Village.	Approach to village.	Nearest town and distance (in kms.)	Power supply.	Staple food.	Land use (i.e., area under different types of land use in hectares rounded upto two decimal places.)					Remarks including any Place of religious, historical or archaeological interest.
						Forest.	Irrigated by source.	Un-irrigated.	Cultu-rable waste (including Gaucher and groves.)	Area not available for culti-vation.	
(1)	(2)	(11)	(12)	(13)	(14)	(15)	(16)	(17)	(18)	(19)	(20)
155	Vilakkappadi	PR	Vriddhachalam (20)	ED, EAg.	Rice and Ragi..	..	T 78.00 WE 24.00 TK 54.00	1.00	22.00	15.49	N3.
156	Peruvarappur	PR	Vriddhachalam (18)	ED, EAg.	Rice and Ragi.	..	T 52.00 TWE 52.00	54.00	..	25.98	N2.
157	Kottumulai	KR	Vriddhachalam (18)	ED, EAg.	Rice and Ragi.	..	T 129.00 TW 32.00 TWE 97.00	76.00	..	71.12	N5, T1.
158	Kavanur	PR	Vriddhachalam (20)	ED, EAg.	Rice and Ragi.	..	T 666.00 GC 236.00 TWE 430.00	26.00	..	161.10	..
159	Kiramangalam	KR	Vriddhachalam (20)	ED, EAg.	Rice and Millets.	..	T 85.00 TW 12.00 TWE 73.00	32.00	..	74.44	N2.
160	Perundurai	KR	Vriddhachalam (19)	ED, EAg.	Rice and Jowar.	..	T 70.00 TW 12.00 TWE 57.00 O 1.00	72.00	..	39.89	N4.
161	Pavalangudi (Devankudi)	KR	Vriddhachalam(20)	ED, EAg.	Rice and Ragi.	..	T 152.00 TW 28.00 TWE 124.00	52.00	..	72.70	N5, T1.
162	Ottimedu	KR	Vriddhachalam(19),	ED, EAg.	Rice and Jowar	..	T 128.00 TW 8.00 TWE 116.00 TK 4.00	64.00	1.00	29.10	N6, M1
	TALUK TOTAL					1,454.91	T 17,196.00 W 1,390.00 WE 1,824.00 TW 473.00 TWE 5,613.00 TK 3,585.00 GC 1,957.00 L 980.00 R 70.00 O 1,304.00	36,930.00	7,412.03	14,509.05	N 721 M 46 C 8 T 67

ALPHABETICAL LIST OF VILLAGES.

10. TITTAKUDI TALUK.

Serial Number. (1)	*Name of Village.* (2)	*L. C. Number.* (3)
1	Adamangalam	107
2	Adaranattam	90
3	Adari	12
4	Agaram (Erapavur)	36
5	Akkanur	94
6	Alambadi	97
7	Alattur	82
8	Arangur	92
9	Arasankudi	2
10	Ariyaravi	113
11	Arugeri	57
12	Avatti	69
13	Avinangudi	125
14	Chitteri	17
15	Chittur	81
16	Elumattur	123
17	Eluttur	88
18	Endal	10
19	Endal	91
20	Gudalur	129
21	Idaichcheruvay	95
22	Ilamangalam (Tittakudi)	101
23	Iraiyur	130
24	Irappavur	41
25	Irulampattu	133
26	Ivanur	99
27	Kachchimayilur	28
28	Kalattur	11
29	Kallur	71
30	Kaludur	33
31	Kanakambadi	98
32	Kandamatham	23
33	Kanjirangulam	31
34	Karaiyur	51
35	Kiladanur	67
36	Killimangalam	48
37	Kilkalpundi	80
38	Kilnemali	56
39	Kilorattur	9
40	Kilorattur (R.F.)	7
41	Kilseruvay	100
42	Kiranur	66
43	Kiranur	112
44	Kodangudi	120
45	Kodikkalam	127

ALPHABETICAL LIST OF VILLAGES

10. Tittakudi Taluk

Serial Number.	Name of Village.	L.C. Number.
(1)	(2)	(3)
46	Kolavai	8
47	Koliyur	121
48	Kollattankurichchi Pannadam	110
49	Konur	53
50	Korakkavadi	20
51	Korukkai	96
52	Kottanur (Malaiyanur)	25
53	Kottattai	117
54	Kovilur	40
55	Kumarai	62
56	Kurukkattancheri	47
57	Kusappallam	114
58	Lakshmanapuram	19
59	Lekkur	73
60	Lekkur, R.F.	74
61	Maduravalli	38
62	Malaiyanur	14
63	Maligaikuttan	115
64	Mangalur	27
65	Mangulam	13
66	Ma. Pudur	26
67	Marudattur	58
68	Meladanur	68
69	Melkalpundi	79
70	Melnemali	109
71	Melur	59
72	Mosattai	46
73	Murugankudi	49
74	Nandimangalam	55
75	Nangur	77
76	Nangur R.F.	75
77	Naraiyur	1
78	Narasingamangalam	42
79	Navalur	61
80	Nedungulam	64
81	Neyvasal	126
82	Nidinattam	60
83	Orangur	15
84	Panaiyandur	18
85	Pasar	70
86	Pattakurichchi	22
87	Pattur	124
88	Pelandurai	134
89	Pennadam	116
90	Perangiyam	87

ALPHABETICAL LIST OF VILLAGES

10. Tittagudi Taluk.

Serial Number.	Name of Village.	L.C. Number.
(1)	(2)	(3)
91	Perumulai	104
92	Podaiyur (Malaiyanur)	72
93	Ponneri (Pennadam)	131
94	Pottiramangalam	119
95	Poyinappadi	30
96	Pudukkulam	63
97	Pulikarambalur	24
98	Pulivalam	103
99	Pullur	35
100	Putteri	108
101	Puvanur (Pennadam)	52
102	Ramanadam	86
103	Rettakurichi	6
104	Rettakurichi R.F.	5
105	Saundaryacholapuram	132
106	Sevveri	65
107	Sevur	37
108	Sirukarambalur	32
109	Sirumangalam	39
110	Sirumulai	105
111	Sirupakkam	3
112	Sirupakkam R.F.	4
113	Tachchur	84
114	Tachchur R.F.	76
115	Talanallur	43
116	Tirumalaiyagaram	111
117	Tiruvadatturai	128
118	Tittagudi	102
119	Tivalur	44
120	Tolar	118
121	Toludur	85
122	Tonadankurichchi	34
123	Toraiyur	50
124	Vadagarai	54
125	Vadakarampundi	78
126	Vadapadi	16
127	Vagaiyur	93
128	Vaidhyanathapuram	83
129	Vaiyangudi	106
130	Vallimarudam	21
131	Vasishtapuram	122
132	Venganur	89
133	Venkarambur	45
134	Vinayakanadal	29

VILLAGE DIRECTORY

AMENITIES AND LAND USE.

10. TITTAKUDI TALUK.

Location Code Number.	Name of Village.	Total area of the village (in hectares).	Total population and number of households.	Amenities available [If not available within the village, a dash (—) is shown in the column and next to it in brackets, the distance in broad ranges, viz., –5 kms.; 5–10 kms.; and 10+kms of the nearest place where the facility is available is given]. Educational.	Medical.	Drinking water (Potable).	Post and Telegraph.	Day or Days of the market/hat, if any.	Communications (Bus stop Railway station, Waterway).
(1)	(2)	(3)	(4)	(5)	(6)	(7)	(8)	(9)	(10)
1	Naraiyur	832.35	1,280 (289)	P(2)	–(10+Kms.)	W	PO	–(10+Kms.)	–(–5 Kms.)
2	Arasankudi	706.00	2,007 (434)	P(1)	–(5–10 Kms.)	W	–(–5 kms.)	–(10+Kms.)	BS
3	Sirupakkam	449.21	4,109 (905)	P(2 M(2) H(1).	–(5–10 Kms.)	W	PTO	–(10+ Kms.)	BS
4	S rupakkam R.F. ..	70.82	225 (42)	–(–5 Kms.)	–(5–10 Kms.)	W	–(5–10 Kms.)	–(10+Kms.)	–(10+Kms.)
5	Rettakurichi R.F. ..	216.75		Uninhabited.					
6	Rettakurichi	315.25	1,446 (344)	P(2)	–(10 +Kms.)	W	PO	–(10+Kms.)	BS
7	Kil Orattur R.F. ..	187.76		Uninhabited.					
8	Kolavai	302.53	592 (144)	P(1)	–(5–10 Kms.)	W	–(–5 Kms.)	–(10+Kms.)	–(–5 Kms.)
9	Kil Orattur	793.86	978 (222)	P(1)	–(5–10 Kms.)	W	–(–5 Kms.)	-(10+Kms.)	–(5–10kms)
10	Endal	695.65	931 (198)	P(1)	–(10+kms.)	W	–(–5 Kms.)	–(10+Kms.)	BS
11	Kalattur	303.44	777 (174)	P(1)	–(5–10 Kms.)	W	–(–5 Kms.)	–(10+Kms.)	BS
12	Adari	668.64	1,133 (275)	P(1) M(1) H1	–(5–10 Kms.)	TK, W	PO	–(10+ Kms.)	BS
13	Mangulam	673.54	1,368 (303)	P(1)	–(–5 kms.)	W	PTO Phone	Monday	BS
14	Malaiyanur	736.67	1,127 (268)	P(1)	–(–5 Kms.)	W	PO	–(10+Kms.)	BS
15	Orangur	1,278.40	2,832 (573)	P(1) M(1)	–(5–10 Kms.)	W	PO	–(10+Kms.)	BS
16	Vadapadi	409.40	947 (175)	P(1)	–(10+kms.)	T, W	–(5kms.)	–(10 +Kms.)	–(–5 Kms.)
17	Chitteri	378.62	665 (139)	P(1)	–(10+kms.)	T, W	–(-5 Kms.)	–(10+Kms.)	–(–5 Kms.)
18	Panaiyandur	832.50	1,588 (294)	P(2)	–(5–10 Kms.)	W	–(–5 Kms.)	–(10 +Kms.)	–(–5 Kms.)

19	Lakshmanapuram ...	452.10	588 (142)	–(–5 Kms.)	–(10 +kms.)	HP	–(–5 kms.)	–(10+Kms.)	BS
20	Korakkavadi	1,033.66	1,836 (403)	P(2)	–(10+Kms.)	W,R	PO	–(10+Kms.)	BS
21	Vallimarudam	755.55	1,646 (388)	P(2)	–(5–10 Kms.)	W	–(–5 Kms.)	–(10+Kms.)	–(–5 Kms.)
22	Pattakurichchi	643.71	1,213 (258)	P(1)	–(10+Kms.)	W	–(–5 Kms.)	–(10 Kms.)	BS
23	Kandamatham	544.25	848 (173)	P(1)	–(5–10 Kms.)	W	–(5–10 Kms.)	–(10+Kms.)	BS
24	Pulikarambalur ..	449.55	480 (88)	P(1)	–(5–10 Kms.)	W	–(–5 Kms.)	–(–5 Kms.)	-(5 Kms.)
25	Kottanur (Malaiyanur) ..	454.58	707 (159)	P(1)	–(–5 Kms.)	W	–(–5 Kms.)	–(10+Kms.)	BS
26	Ma. Pudur	416.92	1,178 (288)	P(1)	–(–5 Kms.)	W	–(–5 Kms.)	–(10+Kms.)	–(-5 Kms.)
27	Mangalur	1,403.71	2,856 (715)	P(1) M(1) AC (1)	H(1) CHW (1) CWC (1) PHC(1) FPC (1)	T, W, TK	PTO	–(10+Kms.)	BS
28	Kachchimayilur	486.02	705 (147)	P(1)	–(–5 Kms.)	W	–(–5 Kms.)	–(10+Kms.)	–(–5 kms.)
29	Vinayakanadal ..	314.71	826 (198)	P(1)	–(–5 kms.)	W	–(–5 Kms.)	–(10+Kms.)	–(–5 Kms.)
30	Poyinappadi	461.29	1,084 (248)	P(1) M(1)	–(–5 Kms.)	W	PO	–(10+Kms.)	–(–5 Kms.)
31	Kanijirangulam	505.85	977 (215)	P(1)	–(5–10 Kms.)	W	–(–5 Kms.)	–(10+Kms.)	–(–5 Kms.)
32	Sirukarambalur	418.68	683(158)	P(1)	–(5–10 Kms.)	W	–(–5 Kms.)	–(10+Kms.)	–(–5 Kms.)
33	Kaludur	884.85	3.580 (741)	P(3) M(1) H(1)	MH (1) CWC (1)	W, T	PO	–(10+ Kms.)	BS
34	Tondankurichchi ..	592.79	1,510 (324)	P(1)	–(10+Kms.)	W	–(–5 Kms.)	–(10+Kms.)	BS
35	Pullur	715.54	1,201 (235)	P(1)	–(5–10Kms.)	W	PO	–(10+Kms.)	–(–5 Kms.)
36	Agaram (Erapavur) ..	624.40	1,076 (250)	P(1) M(1)	–(5–10 Kms.)	W, TK	PO	–(10+Kms.)	–(–5 Kms.)
37	Sevur	420.34	776 (174)	P(1)	–(10+kms.)	W	–(10+Kms.)	–(10+kms.)	BS
38	Maduravalli	269.97	531 (134)	P(1)	–(10+Kms.)	W	–(10+kms.)	–(10+Kms.)	BS
39	Sirumangalam	510.21	1,044 (241)	P(1)	–(10+Kms.)	TK	–(10+Kms.)	–(10+Kms.)	BS
40	Kovilur	272.86	741 (173)	P(1)	–(10+Kms.)	W	–(10+Kms.)	–(10+Kms.)	BS
41	Irappavur	518.77	693 (159)	P(1)	–(–5 Kms.)	T, W	–(–5 Kms.)	–(–5 Kms.)	BS
42	Narasingamangalam ..	507.83	847 (165)	P(1)	–(–5 Kms.)	W	–(10+kms.)	–(–5 Kms.)	–(–5 Kms.)
43	Talanallur	645.75	1,250 (276)	P(1)	–(10+kms.)	T,W	–(–5 Kms.)	–(10+Kms.)	BS

VILLAGE DIRECTORY

AMENITIES AND LAND USE

10. TITTAKUDI TALUK.

Amenities available (if not available within the village, a dash (—) is shown in the column and next to it in brackets, the distance in broad ranges viz.,— 5kms. 5—10 kms. and 10 +kms. of the nearest place where the facility is available is given).

Location code number.	Name of Village.	Total. area of the village (in hectares).	Total population and number of households.	Educational.	Medical.	Drinking water (potable).	Post and Telegraph.	Day or days of the market/ hat, if any.	Communications (Bus stop, Railway station, Waterway).
(1)	(2)	(3)	(4)	(5)	(6)	(7)	(8)	(9)	(10)
44	Tivalur	460.72	1,148 (242)	P(1)	–(10+Kms.)	T,W	PO	–(10+Kms.)	–(5–10 Kms.)
45	Venkarambur	481.54	1,973 (430)	P(1)	–(5–10 Kms.)	T, W	–(–5 Kms.)	–(5–10 Kms.)	BS
46	Mosattai	174.30	867 (219)	P(1)	–(5–10 Kms.)	HP	–(5–10 Kms.)	–(5–10 Kms.)	–(–5 Kms.)
47	Kurukkattancheri ..	244.61	897 (221)	–(–5 Kms.)	–(–5 Kms.)	HP	–(–5 Kms.)	–(5–10 Kms.)	–(5–10 Kms.)
48	Kilimangalam	466.35	2,690 (573)	P(1) M(1)	–(–5 Kms.)	HP	PO	–(5–10 Kms.)	–(–5 Kms.)
49	Murugankudi	76.63	1,246 (278)	P(1)M(1)	–(–5 Kms.)	HP	PO	–(–5 Kms.)	BS
50	Toraiyur	211.95	1,272 (300)	P(1)	–(–5 Kms.)	HP	–(–5 Kms.)	–(–5 Kms.)	BS
51	Karaiyur	227.21	734 (170)	P(1)	–(5–10 Kms.)	HP	–(5–10 Kms.)	–(5–10 Kms.)	–(–5 Kms.)
52	Puvanur (Pennadam) ..	312.72	805 (195)	P(1)	–(5–10 Kms.)	T,W	–(5–10 Kms.)	–(5–10 Kms.)	–(–5 Kms.)
53	Konur	284.93	1,137 (229)	P(1) M(1)	–(–5 Kms.)	HP	–(–5 Kms.)	–(–5 Kms.)	–(–5 Kms.)
54	Vadagarai	156.22	806 (173)	P(1)	–(–5 Kms.)	HP	–(–5 Kms.)	–(–5 Kms.)	–(–5 Kms.)
55	Nandimangalam	220.10	621 (128)	P(1)	–(–5 Kms.)	HP	–(–5 Kms.)	–(–5 Kms.)	–(–5 Kms.)
56	Kilnemali	81.39	228 (50)	P(1)	–(5–10 Kms.)	W, HP, TK	–(5–10 Kms.)	–(5–10 Kms.)	–(–5 Kms.)
57	Arugeri	349.87	781 (171)	P(1)	–(5–10 Kms.)	T,W	–(5–10 Kms.)	–(5–10 Kms.)	BS
58	Marudattur	439.24	1,151 (244)	P(1)	–(–5 Kms.)	HP	–(–5 Kms.)	–(–5 Kms.)	BS
59	Melur	386.58	1,438 (331)	P(1)	–(–5–10 Kms.)	W	–(5–10 Kms.)	–(5–10 Kms.)	BS
60	Nidinattam	427.33	1,171 (250)	P(1)	–(10+Kms.)	HP	PO	–(10+Kms.)	–(–5 Kms.)
61	Navalur	498.65	855 (201)	P(1)	–(10+Kms.)	HP	–(–5 Kms.)	–(10+Kms.)	–(–5 Kms.)
62	Kumari	283.10	307 (59)	–(–5 Kms.)	–(5–10 Kms.)	W	–(–5 Kms.)	–(5–10 Kms.)	–(5–10 Kms.)
63	Pudukkulam	201.82	525 (118)	P(1)	–(5–10 Kms.)	W, TK.	–(5–10 Kms.)	–(–5 Kms.)	–(–5 Kms.)
64	Nedungulam — —	420.68	1,093 (238)	P(1)	–(5–10 Kms.)	W	–(5–10 Kms.)	–(5–10 Kms.)	–(–5–10 Kms.)
65	Sevveri	749.07	1,147 (269)	P(1)	–(–5 Kms.)	W	PO	–(5–10 Kms.)	–(5–10 Kms.)
66	Kiranur	574.13	1,104 (234)	P(1)	CWC (1)	W	–(–5 Kms.)	–(–5 Kms.)	–(–5 Kms.)
67	Kiladanur	213.86	583 (126)	–(–5 Kms.)	–(5–10 Kms.)	W	–(–5 Kms.)	–(5–10 Kms.)	–(–5 Kms.)
68	Meladanur	180.91	612 (137)	P(1)	–(5–10 Kms.)	W	–(–5 Kms.)	–(5–10 Kms.)	–(–5 Kms.)
69	Avattr	940.63	2,065 (451)	P(2)	MCW (1)	W, T	PO	–(10+Kms.)	BS
70	Pasar	541.77	1,686 (381)	P(2)	–(5–10 Kms.)	W	PO	–(10+Kms.)	BS
71	Kallur	482.82	963 (228)	P(1)	–(10+Kms.)	W	–(5–10 Kms.)	–(10+Kms.)	BS
72	Podaiyur (Malaiyanur) ..	1,334.46	3,281 (720)	P(3) M(2) H(1)	–(5–10 Kms.)	W,T	PTO	–(10+Kms.)	BS
73	Lekkur	673.49	1,697 (387)	P(1)	–(5–10 Kms.)	W	–(5–10 Kms.)	–(10+kms.)	–(–5 Kms.)
74	Lekkur R.F.	80.21	13 (3)	–(–5 Kms.)	–(5–10 Kms.)	W	–(5–10 Kms.)	–(5–10 Kms.)	–(5–10 Kms.)
75	Nangur R.F.	560.15	9(1)	—(—5kms)	—(5—10kms)	W	—(5—10kms.)	—(5—10kms)	—(10+kms.)
76	Tachchur R.F. ..	63.48	122(28)	—(—5kms)	—(5—10kms)	W	—(5—10kms.)	—(5—10kms)	—(10+kms.)
77	Nangur	84.71	639 (149)	P(1)	—(5—10kms)	W	—(—5kms.)	—(10+kms)	—(—5kms.)
78	Vadakarapundi	299.52	1,450 (304)	P(1)	—(5—10kms)	W	PO	—(5—10kms)	BS
79	Mekalpundi	476.17	843 (197)	—(—5kms)	—(5—10kms)	W	—(—5kms.)	—(10+kms)	BS
80	Kilkalpundi	296.75	859 (179)	P(2), M(1) H(1)	—(5—10kms)	R, W	PO	—(10+kms)	BS BS
81	Chittur	347.61	549 (118)	P(1)	—(5—10 kms)	W	(10+kms.)	—(10+kms)	
82	Alattur	254.65	978 (273)	P(1)	—(5—10kms)	R, W	PO	—(10+kms)	BS
83	Vaidhyanathapuram ..	513.03	910 (214)	P(1)	—(—5kms)	W	PO	—(10+kms)	BS
84	Tachchur	965.07	1,728 (380)	P(2)	—(10+kms)	W	PO	—(10+kms)	—(—5kms.)
85	Toludur	797.03	2,429 (585)	P(2), M(1) H(1)	PHC (1) D(1)	R. W,	PTO	—(10+kms)	BS
86	Ramanattam	404.87	1,669 (378)	P(1)	—(—5kms)	HP, T	—(5—10kms)	—(10+kms)	—(—5kms.)
87	Perangiyam	356.93	583 (112)	P(1)	—(—5kms)	HP, R	—(—5kms)	—(10+kms)	—(—5kms.)

VILLAGE DIRECTORY

AMENITIES AND LAND USE

10. TITTAKUDDI TALUK.

Location code number.	Name of Village.	Approach to village.	Nearest town and distance (in kms.).	Power supply.	Staple food.	Land use (i.e.) area under different types of land use in hectares rounded upto two decimal places). Forest.	Irrigated by source.	Un-irrigated.	Culturable waste (including Gaucher and groves.)	Area not available for cultivation.	Remarks including any Place of religious, historical or archaeological interest.
(1)	(2)	(11)	(12)	(13)	(14)	(15)	(16)	(17)	(18)	(19)	(20)
1	Naraiyur	KR	Vriddhachalam (42)	ED,EAg	Rice and Millets.	..	T 125.29 TK 125.29	387.39	141.20	178.47	N-12
2	Arasankudi	KR	Vriddhachalam (8)	ED, EAg,	Rice and Millets.	..	T 133.15 TK 133.15	330.63	56.55	185.67	N-5
3	Sirupakkam	KR	Vriddhachalam (35)	ED, EAg,	Rice and Millets	..	T 181.00 TK 181.00	100.00	140.00	28.21	N-30, C1, T1
4	Sirupakkam R.F. ..	KR	Vriddhachalam (35)	ED, EAg,	Rice and Millets.	..	T 70.82	..	..	..	..
5	Rettakurichi R.F. ..			Uninhabited.							
6	Cettakurichi	KR	Vriddhachalam (20)	ED, EAg.	Rice and Millets	..	T 70.00 TK 70.00	130.00	100.00	15.25	N6
7	Kil Orattur R.F. ..			Uninhabited.							
8	Kolavai	KR	Vriddhachalam (35)	ED, EAg.	Rice and Millets.	..	T 70.32 TK 70.32	116.54	11.89	103.78	N4
9	Kil Orattur	KR	Vriddhalchalam (35)	ED, EAg,	Rice and Millets.		T 64.52 TK 64.52	557.27	31.73	140.34	N6
10	Endal	KR	Vriddhachalam (11)	ED, EAg,	Rice and Millets	..	T 63.00 TK 63.00	379.05	208.05	45.55	N9
11	Kalattur	KR	Vriddhachalam (18)	ED, EAg,	Rice and Millets.	..	T 12.70 TK 12.70	188.23	37.10	65.41	N6
12	Adari	KR	Vriddhachalam (18)	ED, EAg,	Rice and Millets.	..	T 32.16 TK 32.16	511.01	45.91	79.56	N5
13	Mangulam	PR	Vriddhachalam (21)	ED, EAg,	Rice and Millets	..	T 37.12 TK 37.12	521.07	52.17	63.18	N 40, C1, T1
14	Malaiyanur	KR	Vriddhachalam (35)	ED, EAg,	Rice and Millets.	..	T 184.00 TK 184.00	370.54	52.11	130.02	N14
15	Orangur	KR	Vriddhchalam (48)	ED,	Rice and Millets.	..	T 147.25 TK 147.25	343.45	319.17	468.53	N5
16	Vadapadi	KR	Vriddhachalam (43)	ED, EAg	Rice and Millets	..	T 62.66 TK 62.66	300.50	43.39	2.85	N5
17	Chitteri	PR	Vriddhachalam (41)	ED,EAg.	Rice and Millets	..	T 85.56 TK 85.56	194.39	98.36	0.31	N10
18	Panaiyandur	KR	Vriddhachalam (45)	ED,	Rice and Millets.	..	T 116.62 TK 116.62	424.47	162.00	129.41	N5
19	Lakshmanapuram ..	KR	Vriddhachalam (59)	..	Rice and Millets.	..	T 130.48 TK 130.48	271.83	25.04	24.75	N11
20	Korakkavadi	KR	Vriddhachalam (56)	ED, EAg,	Rice and Millets.	..	T 88.08 TK 88.08	633.33	51.49	260.76	N8
21	Vallimarudam	KR	Vriddhachalam (46)	ED, EAg,	Rice and Millets.	..	T 124.26 TK 124.26	296.31	156.71	178.27	N4
22	Pattakurichchi	KR	Vriddhachalam (43)	ED, EAg,	Rice and Millets.	..	T 21.00 TK 21.00	430.05	147.05	45.61	N6
23	Kandamatham ..	KR	Vriddhachalam (25)	ED, EAg,	Rice and Millets.	..	T 122.01 TK 122.01	241.89	61.33	119.02	N6
24	Pulikarambalur	KR	Vriddhachalam (54)	ED, EAg,	Rice and Millets.	..	T 65.91 TK 65.91	289.23	41.11	53.30	N6
25	Kottanur (Malaiyanur)	KR	Vriddhachalam (38)	ED, EAg,	Rice and Millets.	..	T 46.05 TK 46.05	253.21	101.07	54.25	N6
26	Ma. Pudur	KR	Vriddhachalam (38)	ED, EAg,	Rice and Millets.	..	T 26.00 TK 26.00	43.88	63.75	283.29	N4
27	Mangalur	KR	Vriddhachalam (24)	ED, EAg,	Rice and Millets.	..	T 165.89 TK 165.89	1,015.28	12.26	210.28	N 10
28	Kachchimayilur	KR	Vriddhachalam (21)	ED,EAg.	Rice and Millets	..	T 82.31 TK 82.31	257.11	94.34	52.26	N4
29	Vinayakanadal	KR	Vriddhachalam (20)	ED, EAg,	Rice and Millets.	..	T 202.00 TK 202.00	24.79	33.99	53.93	N10
30	Poyinappadi	KR	Vriddhachalam (18)	ED, EAg,	Rice and Millets.	..	T 72.40 TK 72.40	306.99	24.68	57.22	N7
31	Kanjirangulam . ..	KR	Vriddhachalam (18)	ED, EAg,	Rice and Millets.	..	T 99.06 TK 99.06	321.17	22.74	62.88	N 12
32	Sirukarambalur	KR	Vriddhachalam (20)	ED, EAg,	Rice and Millets.	..	T 23.80 TK 23.80	260.60	18.80	115.48	N6
33	Kaludur	PR	Vriddhachalam (29)	EA	Rice and Millets.	..	T 50.68 GC 45.68 WE 5.00	100.20	49.70	684.27	N 12
34	Tondankurichchi ..	KR	Vriddhachalam (26)	ED, EAg.	Rice and Millets.	..	T 133.50 TK 133.50	330.20	37.20	91.89	N10
35	Pullur	KR	Vriddhachalam (26)	ED, EAg,	Rice and Millets	..	T 119.23 TK 119.23	295.90	46.25	254.16	N5
36	Agaram (Erapavur) ..	KR	Vriddhachalam (13)	ED, EAg,	Rice and Millets.	..	T 29.00 TK 29.00	121.00	67.00	407.40	N4
37	Sevur	PR	Vriddhachalam (16)	ED, EAg,	Rice and Millets.	..	T 99.00 TK 99.00	152.00	20.00	149.34	N7, T1
38	Maduravalli	PR	Vriddhachalam (14)	ED, EAg,	Rice and Millets.	..	T 63.00 TK 63.00	114.00	14.00	78.97	N6, T1
39	Sirumangalam	PR	Vriddhachalam (18)	ED, EAg,	Rice and Millets.	..	T 67.00 TK 67.00	222.00	86.00	135.21	N13
40	Kovilur	PR	Vriddhachalam (18)	ED, EAg,	Rice and Millets.	..	T 23.00 TK 23.00	179.00	42.00	28.86	N16
41	Irappavur	KR	Vriddhachalam (10)	ED, EAg,	Rice and Millets.	..	..	257.00	61.00	200.77	N4
42	Marasingamangalam ..	KR	Vriddhachalam (11)	ED, EAg,	Rice and Millets.	..	T 18.00 TK 18.00	467.00	10.00	12.83	N10
43	Talanallur	KR	Vriddhachalam (11)	ED, EAg,	Rice and Millets.	..	T 138.00 GC 138.00	415.50	84.00	8.25	N 18

VILLAGE DIRECTORY
AMENITIES AND LAND USE
10. TITTAKUDI TALUK.

Location code number.	Name of Village.	Approach to village.	Nearest town and distance (in kms.)	Power supply.	Staple food.	Land use (i.e. area under different types of land use in hectares rounded upto two decimal places). Forest.	Irrigated by source.	Un-irrigated.	Cultu-rable waste (including Gaucher and groves).	Area not available for culti-vation.	Remarks including any Place of religious historical or archaeolo-gical interest.
(1)	(2)	(11)	(12)	(13)	(14)	(15)	(16)	(17)	(18)	(19)	(20)
44	Tivalur	KR	Vriddhachalam (12)	ED, EAg.	Rice and Millets.	..	T 100.00 GC 100.00	300.00	50.00	10.72	N5, M1, T2
45	Venkarambur	PR	Vriddhachalam (10)	ED, EAg,	Rice and Millets.	..	T 250.00 GC 250.00	100.00	50.00	81.54	N 10, T1
46	Mosattai	KR	Vriddhachalam (11)	ED, EAg,	Rice and Millets.	..	..	50.00	20.00	104.30	N 13
47	Kurukkattancheri ..	KR	Vriddhachalam (10)	ED, EAg.	Rice and Millet.	..	T 122.00 TK 122.00	40.00	80.00	2.61	N7
48	Killimangalam	KR	Vriddhachalam (9)	ED, EAg.	Rice and Millets.	..	T 50.00 TK 50.00	97.00	131.00	188.35	N 10, T 2
49	Murugankudi	PR	Vriddhachalam (6)	ED, EAg.	Rice and Millets.	..	T 50.00 GC 50.00	20.00	..	6.63	N16, M 1, T1
50	Toraiyur	PR	Vriddhachalam (5)	ED, EAg.	Rice and Millets.	..	T 107.00 GC 107.00	100.00	..	4.95	N 15
51	Karaivur ..	PR	Vriddhachalam (6)	ED, EAg.	Rice and Millets	..	T 155.40 TK 155.40	45.32	1.21	25.28	N14
52	Puvanur (Pennadam) ..	KR	Vriddhachalam (6)	ED, EAg.	Rice and Millets.	..	T 165.00 GC 165.00	48.00	24.00	75.72	N4
53	Konur	KR	Vriddhachalam (8)	ED, EAg	Rice and Millets.	..	T 192.00 GC 192.00	76.00	9.00	7.93	N10
54	Vadagarai	KR	Vriddhachalam (8)	ED, EAg.	Rice and Millets.	..	T 110.00 GC 110.00	40.00	3.00	3.22	N 10
55	Nandimangalam	KR	Vriddhachalam (17)	ED, EAg.	Rice and Millets.	..	T 103.00 GC 103.00	100.00	5.00	12.10	N 18
56	Kil nemali	KR	Vriddhachalam (8)	ED, EAg.	Rice and Millets.		..	58.00	20.00	3.39	N6
57	Arugeri	KR	Vriddhachalam (8)	ED, EAg.	Rice and Millets.		..	194.00	10.00	145.87	N6, T1
58	Marudattur	PR	Vriddhachalam (10)	ED, EAg.	Rice and Millets.	..	T 309.19 GC 309.19	72.00	..	58.05	N6
59	Melur	PR	Vriddhachalam (11)	ED, EAg.	Rice and Millets.	..	T 117.00 TK 117.00	134.00	72.00	63.58	N7
60	Nidinattam	KR	Vriddhachalam (13)	ED, EAg.	Rice and Millets.	..	T 42.00 TK 42.00	201.82	41.12	142.39	N 16
61	Navalur	KR	Vriddhachalam (11)	ED, EAg.	Rice and Millets.	..	T 25.79 TK 25.79	261.55	95.82	115.49	N 5, T1
62	Kumari	KR	Vriddhachalam (13)	ED, EAg.	Rice and Millets.	..	T 113.00 TK 113.00	56.10	40.90	73.10	N6
63	Pudukkulam	KR	Vriddhachalam (10)	ED, EAg,	Rice and Millets.	..	T 35.12 WE 35.12	75.16	54.00	37.54	N10
64	Nedungulam	KR	Vriddhachalam (13)	ED, EAg.	Rice and Millets.	..	T 69.90 TK 69.90	209.10	69.20	72.48	N 11
65	Sevveri	KR	Vriddhachalam (11)	ED, EAg.	Rice and Millets.	..	T 32.00 TK 32.00	511.01	205.00	.06	N10
66	Kiranur	KR	Vriddhachalam (11)	ED, EAg.	Rice and Millets.	..	T 121.49 WE 121.49	243.08	46.85	162.71	N 4, T1.
67	Kiladanur	KR	Vriddhachalam (8)	ED, EAg.	Rice and Millets.	..	T 41.71 GC 41.71	129.51	16.18	26.46	N 16
68	Meladanur	KR	Vriddhachalam (8)	ED, EAg.	Rice and Millets.	..	T 43.97 TWE 43.97	96.94	11.65	28.35	N5
69	Avatti	PR	Vriddhachalam (24)	ED, EAg.	Rice and Millets.	..	T 29.83 TK 29.83	749.99	106.35	54.46	N 12
70	Pasar	KR	Vriddhachalam (20)	ED, EAg.	Rice and Millets.	..	T 42.60 TK 42.60	360.20	17.88	121.09	N 4
71	Kallur	PR	Vriddhachalam (16)	ED, EAg.	Rice and Millets.	..	T 43.68 TK 43.68	270.71	31.27	137.16	N 6
72	Podaiyur (Malaiyanur) ..	KR	Vriddhachalam (22)	ED, EAg.	Rice and Millets.	..	T 116.01 TK 116.01	899.75	15.17	303.53	N5
73	Lekkur	KR	Vriddhachalam (24)	ED, EAg.	Rice and Millets.	..	T 90.92 TK 90.92	439.58	11.90	131.09	N4 T1
74	Lekkur R.F.	KR	Vriddhachalam (16)	..	Rice and Millets.	80.21	..	..	..	..	..
75	Nangur R.F.	KR	Vriddhachalam (17).	..	Rice and Millets.	560.15	..	..	..	..	..
76	Tachchur R.F.	KR	Vriddhachalam (18)	..	Rice and Millets	63.48	..	..	..	..	..
77	Nangur	KR	Vriddhachalam (53)	ED, EAg.	Rice and Millets.	..	T 15.86 TK 15.86	29.38	28.64	10.83	N 6.
78	Vadakarampundi ..	KR	Vriddhachalam (54)	ED, EAg.	Rice and Millets.	..	T 52.66 TK 52.66	164.63	21.94	60.29	N 16
79	Melkalpundi	KR	Vriddhachalam (51).	ED, EAg.	Rice and Millets.	..	T 29.87 TK 29.87	333.79	34.25	78.26	N 7.
80	Kilkalpundi	KR	Vriddhachalam (51)	ED, EAg.	Rice and Millets.	..	T 23.20 WE 23.20	196.11	26.38	51.06	N 4.
81	Chittur	KR	Vriddhachalam (51)	ED, EAg.	Rice and Millets.	..	T 35.29 TK 35.29	224.51	10.54	77.27	N10
82	Alattur	KR	Vriddhachalam (26)	ED, EAg.	Rice and Millets.	..	T 41.73 TK 41.73	154.23	6.00	52.69	N 4.
83	Vaidhyanathapuram ..	KR	Vriddhachalam (5)	ED, EAg.	Rice and Millets.	..	T 25.43 TK 25.43	390.60	6.82	90.18	N 15
84	Tachchur	KR	Vriddhachalam (45).	ED, EAg.	Rice and Millets.	..	T 98.23 TK 98.23	675.98	26.57	164.29	N 6
85	Toludur	KR	Vriddhachalam (45)	ED, EAg.	Rice and Millets.	..	T 44.52 TK 44.52	485.73	19.63	247.15	N 40, M 3, C 1, T 1.
86	Ramanattham	KR	Vriddhachalam (11)	ED, EAg.	Rice and Millets.	..	T 40.42 TWE 40.42	229.25	38.92	96.28	N 6, C 1.
87	Perangiyam	KR	Vriddhachalam (13)	ED, EAg.	Rice and Millets.	..	T 32.06 TWE 32.06	220.69	95.40	8.78	N 6,

AMENITIES AND LAND USE

10. TITTAKUDI TALUK.

Amenities available (if not available within the village, a dash (—) is shown in the column and next to it in brackets, the distance in broad ranges viz., —5 kms. 5—10 kms. and 10 + kms. of the nearest place where the facility is available is given).

Location code number.	Name of Village.	Total area of the village (in hectares).	Total population and number of households.	Educatonal.	Medical.	Drinking water (potable).	Post and Telegraph	Day or days of the market/ hat, if any.	Communications (Bus stop, Railway station, Waterway.)
(1)	(2)	(3)	(4)	(5)	(6)	(7)	(8)	(9)	(10)
88	Eluttur	852.31	2,222 (511)	P(1)	—(—5kms)	W	PO	—(10 + kms)	BS
89	Venganur	555.94	1,277 (286)	P(1)	—(—5kms)	W	PO	—(10 + kms)	BS
90	Adaranattam	307.67	528 (117)	P(1)	—(5—10kms)	W	—(—5kms)	—(10 + kms)	BS
91	Endal	414.07	960 (198)	P(1)	—(5—10kms)	W	—(—5kms)	—(10 + kms)	—(—5kms)
92	Arangur	340.87	1,577 (376)	P(1)	—(—5kms)	HP,R	—(—5kms)	—(10 + Kms)	BS
93	Vagaiyur	400.22	1,209 (306)	P(1)	—(—5kms)	W, R	PO	—(5—10kms)	BS
94	Akkanur	286.96	1,942 (384)	P(2)	—(5—10kms)	HP, W, R	PO	—(5—10kms)	BS
95	Idaichcheruvay	546.20	1,303(310)	P(1)	—(—5kms)	HP, R	—(—5kms)	—(—5kms)	BS
96	Korukkai	1,372.76	1,508 (308)	P(1)	—(—5kms)	W	—(—5kms)	—(10 + kms)	—(—5kms)
97	Alambadi	521.16	1,655 (346)	P(1)	—(5—10kms)	W	PO	—(10 + kms)	—(—5kms)
98	Kanakambadi	312.47	217 (50)	P(1)	—(10 + kms)	W	—(5—10kms)	—(10 + kms)	—(10 + kms)
99	Ivanur	728.68	582 (127)	P(1)	—(5—10kms)	W	—(—5kms)	—(5—10kms)	—(—5kms)
100	Kilseruvay	641.79	1,451 (317)	P(2)	—(—5kms)	W	PO	—(—5kms)	BS
101	Ilamangalam (Tittagudi).	331.75	1,315 (265)	P(1)	—(—5kms)	T, HP	—(—5Kms)	Wednesday	BS
102	Tittagudi	128.05	6,541 (1348)	P(2), M(2) H(2)	O(1)	HP, T	PTO Phone.	Thursday	BS
103	Pulivalam	458.78	1,160 (233)	P(1)	—(—5kms)	W	PO	—(—5kms)	—(—5kms)
104	Perumulai	442.93	1,237 (282)	P(2), M(1)	—(—5kms)	W	PO	—(5—10kms)	—(—5kms)
105	Sirumulai	350.07	1,458 (319)	P(2)	—(5—10kms)	HP	PO	—(5—10kms)	—(5—10kms)
106	Vaiyangudi	386.29	893 (217)	P(1)	—(10 + kms)	TK	—(—5kms)	—(10 + kms)	—(—5kms)
107	Adamangalam	575.74	2,077 (470)	P(2)	—(5—10kms)	W	—(—5kms)	—(5—10kms)	—(5—10kms)
108	Putteri	133.54	229 (54)	—(—5kms)	—(—5kms)	TK, TW	—(—5kms)	—(—5kms)	—(—5kms)
109	Melnemali ..	95.54	379 (88)	P(1)	—(5—10kms)	W, T	—(5—10kms)	—(5—10kms)	BS
110	Kollattankurichchi (Pennadam).	232.86	516 (114)	P(1)	—(—5kms)	W.	—(—5kms)	—(—5kms)	—(—5kms)
111	Tirumaliyagaram ..	270.20	1,715 (425)	P(1)	—(—5kms)	TW	—(—5kms)	—(—5kms)	—(—5kms)
112	Kiranur	234.38	605 (122)	—(—5kms)	—(5—10kms)	W, T	—(5—10kms)	—(5—10kms)	—(—5kms)
113	Ariyaravi	124.35	475 (115)	P(1)	—(—5kms)	HP	—(—5kms)	—(—5kms)	BS
114	Kusappallam	227.28	1,382(304)	P(1), M(1)	—(—5kms)	HP	—(—5kms)	—(—5kms)	BS
115	Malligaikuttan	142.29	950 (215)	P(1)	—(—5kms)	HP	—(—5kms)	—(—5kms)	BS
116	Pennadam	650.85	11,625 (2,396)	P(4), M(2) H(2) PUC (1)	PHC(1), D(1), O(1)	R, TW, HP	PTO	Thursday	BS, RS
117	Kottattai	278.74	1,058 (262)	P(1)	—(—5kms)	TW	PO	—(—5kms)	BS
118	Tolar	994.26	4,041 (957)	P(1) M(1), H(1)	—(—5kms)	HP	PO	—(—5kms)	BS
119	Pattiramanglam	614.44	3,211(798)	P(1), M(1)	CWC (1)	HP	PO	—(—5kms)	—(—5kms)
120	Kadangudi	180.72	507 (113)	P(1)	—(—5kms)	HP, W	—(—5kms)	—(—5kms)	—(—5kms)
121	Koliyur	240.77	3,391 (792)	P(2)	—(—5kms)	W, HP	—(—5kms)	—(—5kms)	BS
122	Vasishtapuram	438.11	3,003 (669)	P(1)	MH (1), H(1) TB(1) O(1)	TW, HP	—(—5 kms)	—(—5kms)	BS
123	Elumattur	128.03	534 (114)	—(—5kms)	—(—5kms.)	W, T	—(—6kms)	—(5—10kms)	—(5—10kms)
124	Pattur	266.34	982 (213)	P(1)	—(—5kms)	W, T	—(—5kms)	—(—5kms)	BS
125	Avinangudi	97.56	2,086 (477)	P(1), M(1), H(1)	—(—5kms)	T, R	PTO	—(—5kms)	BS
126	Neyvasal	235.23	567 (128)	—(—5kms)	—(5—10kms)	HP	—(—5kms)	—(5—10kms)	—(—5kms)
127	Kodikkulam	284.16	2,146 (480)	P(1)	—(—5kms)	HP	—(—5kms)	—(—5kms)	BS

VILLAGE DIRECTORY.

AMENITIES AND LAND USE

10. TITTAKUDI TALUK.

Amenities available (if not available within the village, a dash (—) is shown in the column and next to it in brackets, the distance in broad ranges viz., —5kms. 5—10 kms. and 10 + kms. of the nearest place where the facility is available is given).

Location code number.	Name of Village.	Total area of the Village (in hectares).	Total population and number of households.	Educational.	Medical.	Drinking water (potable).	Post and Telegraph	Day or days of the market/hat, if any.	Communications (Bus stop, Railway station, Waterway.)
(1)	(2)	(3)	(4)	(5)	(6)	(7)	(8)	(9)	(10)
128	Tiruvadatturai	60.91	818 (184)	P(1)	—(5—10kms)	HP	PO	—(5—10kms)	—(—5kms)
129	Gudalur	365.76	2,077 (497)	P(1)	—(—5kms)	HP	PO	—(—5kms)	BS
130	Iraiyur	348.93	3,908 (868)	P(2), M(1) H(1)	—(—5kms)	HP	PTO	—(—5kms)	BS
131	Ponneri (Pennadam) ..	157.96	1,271 (247)	P(1)	—(—5kms)	HP, W	—(—5kms)	—(5—10kms)	—(—5kms)
132	Sundaryacholapuram ..	404.37	2,039 (449)	P(1)	—(—5kms)	HP	—(—5kms)	—(5—10kms)	—(—5kms)
133	Irulampattu	139.80	695 (142)	P(1)	—(—5kms)	HP	—(—5kms)	—(—5kms)	—(—5kms
134	Pelandurai ..	877.45	2,624 (537)	P(2), M (1).	—(5—10kms)	W	PO	—(5—10kms)	—(5—10kms)
	Taluk Total ..	59,932.08	182,495 (40,435)	P—146 M—26 H—13 AC—1 PUC—1	D-2 H-2 MCW—1 CWC—4 PHC—3 FPC—1 CHW—1 TB—1 O—3				

Location code number.	Name of Village.	Approach to village.	Nearest town and distance (in kms.).	Power supply.	Staple food.	Land use (i.e. area under different types of land use in hectares rounded upto two decimal places.) Forest.	Irrigated by source.	Un-irrigated.	Culturable waste (including Gaucher and groves).	Area not available for cultivation.	Remarks, including any Place of religious historical or archaeological interest.
(11)	(2)	(11)	(12)	(13)	(14)	(15)	(16)	(17)	(18)	(19)	(20)
128	Tiruvadatturai	KR	Vriddhachalam (8).	ED, EAg.	Rice and Millets.	..	T 30.00 GC 30.00	7.00	..	23.91	N-10, M-1, T-1.
129	Gudalur	PR	Vriddhachalam (6).	ED, EAg.	Rice and Millets.	..	T 257.00 GC 257.00	20.00	..	88.76	N-6, C-1, M-1, T-1.
130	Iraiyur	KR	Vriddhachalam (2).	EA.	Rice and Millets.	..	T 221.00 GC 221.00	30.00	..	97.93	N-4, M-2, C-5, T-1.
131	Ponneri (Pennadam) ..	PR	Vriddhachalam (1)	ED, EAg.	Rice and Millets.	..	T 85.00 GC 85.00	54.00	11.00	7.96	N-10.
132	Saundaracholyapuram ..	KR	Vriddhachalam (5).	ED, EAg.	Rice and Millets.	..	T 57.00 GC 57.00	148.00	51.00	148.37	N-30
133	Irulampattu	KR	Vriddhachalam (5).	ED, EAg.	Rice and Millets.	..	T 96.00 GC 96.00	28.00	12.00	3.80	N-10.
134	Pelandurai	KR	Vriddhachalam (11)	ED, EAg.	Rice and Millets	..	T 46.00 GC 46.00	701.00	8.00	122.45	N-10, C1, T1,
	Taluk Total ..					703.84	T 13,452.23 WE 184.81 TWE 126.00 TK 5,591.00 GC 7,550.08	27,396.20	5,376.38	12,598.92	N—1,492 M—26 C—15 T—38.

VILLAGE DIRECTORY
AMENITIES AND LAND USE
10. TITTAKUDI TALUK.

Location code number.	Name of Village.	Approach to village	Nearest town and distance (in kms.)	Power supply.	Staple food.	Land use (i.e. area under different types of land use in hectares rounded upto two decimal places.) Forest.	Irrigated by source.	Un-irrigated.	Cultu-rable-waste (including Gaucher and groves.)	Area not available for culti-vation.	Remarks including any Place of religious historical or archaeolo-gical interest.
(1)	(2)	(11)	(12)	(13)	(14)	(15)	(16)	(17)	(18)	(19)	(20)
88	Elattur	KR	Vriddhachalam (21)	ED, EAg.	Rice and Millets.	..	T 42.20 TK 42.20	606.05	30.41	173.65	N-15.
89	Venganur	PR	Vriddhachalam (19)	ED, EAg.	Rice and Millets.	..	T 482.76 TK 482.76	6.91	60.16	6.11	N-16
90	Adaranattam	KR	Vriddhachalam (22)	ED, EAg.	Rice and Millets.	..	T 230.00 TK 230.00	21.57	44.49	11.41	N-3.
91	Endal	KR	Vriddhachalam (38)	ED, EAg.	Rice and Millets.	..	T 42.05 TK 42.05	263.05	38.70	70.27	N-4.
92	Arangur	PR	Vriddhachalam (13)	ED, EAg.	Rice and Millets.	..	T 47.28 GC 47.28	185.66	21.77	86.16	N-18
93	Vagaiyur	PR	Vriddhachalam (11)	ED, EAg.	Rice and Millets.	..	T 85.91 GC 85.91	221.47	2.23	90.61	N-14
94	Akkanur	PR	Vriddhachalam (16)	ED, EAg.	Rice and Millets.	..	T 57.62 GC 57.62	118.33	2.43	100.58	N-15
95	Idaichcheruvay	PR	Vriddhachalam (6).	ED, EAg.	Rice and Millets.	..	T 56.88 GC 56.88	222.06	..	267.26	N-5
96	Korukkai	KR	Vriddhachalam (11).	ED, EAg.	Rice and Millets.	..	T 28.05 TK 28.05	1,242.05	36.30	66.36	N-6
97	Alambadi	KR	Vriddhachalam (20).	ED, EAg.	Rice and Millets.	..	T 8.65 TK 8.65	400.49	1.17	110.85	N-15, T1
98	Kanakambadi	KR	Vriddhachalam (11)	ED, EAg.	Rice and Millets.	..	T 4.59 TK 4.59	177.98	7.01	122.89	N-4.
99	Ivanur	KR	Vriddhachalam (11)	ED, EAg.	Rice and Millets.	..	T 16.00 TK 16.00	215.11	9.35	488.22	N-6, T1
100	Kilseruvay	PR	Vriddhachalam (3)	EA	Rice and Millets.		T 44.53 TK 44.53	13.24	28.02	556.00	N-16
101	Ilamangalam (Tittagudi).	PR	Vriddhachalam (2).	ED, Eag.	Rice and Millets.	..	T 21.44 TK 21.44	211.05	3.69	95.57	N-15
102	Tittagudi	PR	Vriddhachalam (O)	EA	Rice and Millets.	..	T 9.55 TWE 9.55	24.41	22.49	71.60	N-250, M-5, T-4, C-3.
103	Pulivalam	KR	Vriddhachalam (8)	ED, EAg.	Rice and Millets.	..	T 357.92 GC 357.92	96.79	0.29	3.78	N-5
104	Perumulai	KR	Vriddhachalam (3)	ED, EAg.	Rice and Millets.	..	T 219.00 GC 219.00	200.00	20.00	3.93	N-10.
105	Sirumulai	KR	Vriddhachalam (6)	ED, EAg.	Rice and Millets.	..	T 128.95 GC 128.95	70.92	30.69	119.51	N-10
106	Vaiyangudi	KR	Vriddhachalam (10)	ED, EAg.	Rice and Millets.	-	T 319.17 GC 319.17	..	10.28	56.84	N-10.
107	Adamangalam	PR	Vriddhachalam (14)	EA	Rice and Millets.	..	T 460.00 GC 460.00	3.00	..	112.74	N-2.
108	Putteri	KR	Vriddhachalam (9).	ED, EAg.	Rice and Millets.	..	T 100.00 GC 100.00	9.00	10.00	14.54	N-10.
109	Melnemali	KR	Vriddhachalam (8).	ED, EAg.	Rice and Millets.	..	T 64.00 GC 64.00	5.00	26.00	0.54	N-16, M-1.
110	Kollattankurichchi (Pennadam). ..	PR	Vriddhachalam (3).	ED, EAg.	Rice and Millets.	..	T 65.80 GC 65.80	72.84	5.26	88.96	N-6.
111	Tirumalaiyagaram ..	KR	Vriddhachalam (2).	ED, EAg.	Rice and Millets.	..	T 146.00 GG 146.00	117.00	5.00	2.20	N-10
112	Kiranur	KR	Vriddhachalam (7).	ED, EAg.	Rice and Millets.	..	T 158.00 GC 158.00	..	4.91	71.47	N-6.
113	Ariyaravi	PR	Vriddhachalam (5).	ED, EAg.	Rice and Millets.	..	T 99.00 GC 99.00	13.00	2.00	10.35	N-5.
114	Kusapallam	PR	Vriddhachalam (5).	ED. EAg.	Rice and Millets.	..	T 122.00 GC 122.00	13.00	7.00	85.28	N-10, T-1.
115	Maligaikuttan	PR	Vriddhachalam (2).	ED, EAg.	Rice and Millets.	..	T 111.00 GC 111.00	17.00	3.00	11.29	N-16.
116	Pennadam	PR	Vriddhachalam (2).	EA	Rice and Millets.	..	T 377.00 GC 377.00	..	..	273.85	N-200, C-1, M-2, T-2.
117	Kottattai	PR	Vriddhachalam (6).	ED. EAg.	Rice and Millets.	..	T 203.00 GC 203.00	30.00	40.00	5.74	M-1, N-5, C-4, T-4.
118	Tolar	PR	Vriddhachalam (14).	ED, EAg.	Rice and Millets.	..	T 764.00 GC 764.00	72.00	..	158.26	N-10, M-1.
119	Pottiramangalam ..	KR	Vriddhachalam (4).	ED, EAg.	Rice and Millets.	..	T 95.90 GC 95.90	285.10	221.12	12.32	N-16, M-2.
120	Kodangudi	KR	Vriddhachalam (4).	ED, EAg.	Rice and Millets.	..	T 153.05 GC 153.05	14.95	10.90	1.82	N-6.
121	Koliyur	PR	Vriddhachalam (2).	EA	Rice and Millets.	..	T 172.90 GC 172.90	14.10	47.55	6.22	N-25, M-1, T-1.
122	Vasishtapuram	PR	Vriddhachalam (1)	EA	Rice and Millets.		T 138.16 GC 138.16	129.85	84.00	86.10	N-20, M-2, T-1.
123	Elumattur	KR	Vriddhachalam (4)	ED, EAg.	Rice and Millets.	..	T 100.05 GC 100.05	13.05	10.90	4.03	N-5.
124	Pattur	PR	Vriddhachalam (4).	ED, EAg.	Rice and Millets.	..	T 172.41 GC 17241	12.40	12.43	69.10	N-7, M-1.
125	Avinangudi	PR	Vriddhachalam (5)	EA	Rice and Millets.	..	T 71.55 GC 71.55	4.73	1.91	19.37	N-25, M-1, T-2,
126	Neyvasal	KR	Vriddhachalam (5)	ED. EAg.	Rice and Millets.	..	T 97.95 GC 97.95	25.31	3.19	103.78	N-10.
127	Kodikkalam	PR	Vriddhachalam (7).	ED, EAg.	Rice and Millets.	..	T 202.00 GC 202.00	22.00	..	60.16	N-10, T-1.

11. CHIDAMBARAM TALUK

ALPHABETICAL LIST OF VILLAGES.

11. Chidambaram Taluk.

Serial Number.	Name of Village.	L.C. Number.
(1)	(2)	(3)
47	Kil Kundalappadi	179
48	Killai	75
49	Killai R.F.	76
50	Kil Manakkudi	47
51	Kil Mungiladi	72
52	Kil Nattam	116
53	Kil Perambai	134
54	Kirappalaiyam	85
55	Kodippallam	104
56	Kodiyalam	169
57	Kottangudi (Chidambaram)	130
58	Kottattai	19
59	Kovilampundi	103
60	Krishnapuram (Ten)	45
61	Krishnapuram (Vada)	26
62	Kulakkudi	5
63	Kulappadi	146
64	Kumaramangalam	131
65	Kummadimulai	7
66	Kuriyamangalam	59
67	Kuttankovil	165
68	Lalpuram	101
69	Madurantakanallur	118
70	Maduvankarai	53
71	Manakkudaiyaniruppu	143
72	Manalur	148
73	Manambadi (Chidambaram)	51
74	Manikkollai	15
75	Manjakkollai	42
76	Manjakkuli	49
77	Marudur	27
78	Matappuram (Terkunadu)	150
79	Mel Anuvambattu	81
80	Mel Chokkanathanpettai	83
81	Mel Manakkudi	46
82	Mel Mungiladi	71
83	Mel Vanniyur (Chidambaram)	99
84	Midikudi	112
85	Miralur	41
86	Mugaiyur	170
87	Muttur (Bhuvanagiri)	55
88	Muttur (Chidambaram)	54
89	Nakkaravandankudi	110
90	Nanjaimagattuvalkkai	52
91	Nanjalur	154

ALPHABETICAL LIST OF VILLAGES

11. Chidambaram Taluk.

Serial Number.	Name of Village.	L.C. Number.
(1)	(2)	(3)
92	Nattamedu	9
93	Neduncheri (Terkunadu)	172
94	Nellikkollai	31
95	Odakkanallur	124
96	Orattur	91
97	Palaiyamserudagudi	95
98	Pallippadai	113
99	Paluttangarai	82
100	Palvattunnan	14
101	Pannappattu	141
102	Paradur	92
103	Parameswaranallur	114
104	Perambattu	163
105	Periyakummatti	50
106	Periyanerkunam	36
107	Periyappattu	16
108	Perungalur	171
109	Pettai	158
110	Pichchavaram	107
111	Pichchavaram Extension R.F.	78
112	Pichchavaram R.F.	77
113	Pinnalur	4
114	Pinnattur	79
115	Prasannaramapuram	29
116	Pulamedu	173
117	Puliyangudi (Arirajapuram)	97
118	Pungudi	140
119	Punjaimagattuvalkkai	73
120	Puntottam	119
121	Purattankudi	93
122	Puvalai	12
123	Radhavilagam	105
124	Sakkangudi	96
125	Saliyantoppu	164
126	Sattamangalam (Chidambaram)	66
127	Sattappadi	24
128	Sediyur	145

ALPHABETICAL LIST OF VILLAGES

11. Chidambaram Taluk.

Serial Number.	*Name of Village.*	*L.C. Number.*
(1)	(2)	(3)
129	Sendirakkillai	23
130	Sengalmedu	153
131	Settiya (Shatia) Tope	40
132	Silambimangalam	17
133	Sirugalur	151
134	Sivapuri	157
135	Sivayam	168
136	Siyappadi	65
137	Tachchakkadu	48
138	Talaikkulam (Ten)	44
139	Talaikkulam (Vada)	28
140	Tandavarayacholaganpettai	108
141	Tandeswaranallur	129
142	Tarasur	125
143	Tavartambattu	174
144	Terkutittai	61
145	Terkuvirutangan	149
146	Tettambattu	88
147	Tillainayakapuram	102
148	Tillaivadangan	74
149	Tirukalippalai (Kil)	135
150	Tirukalippalai (Mel)	160
151	Tiruppaninattam	86
152	Tunisiramedu	139
153	Turinjikkollai	3
154	Udiyur	64
155	Uluttur	43
156	Usuppur	137
157	Uttamacholamangalam	106
158	Vadakkutittai	25
159	Vadakkuvirutangan	147
160	Vadappakkam	121
161	Vaiyur	176
162	Vakkaramari (Chidambaram)	167
163	Vakkur	120
164	Valaiyamadevi (Kilpadi)	2

ALPHABETICAL LIST OF VILLAGES

11. Chidambaram Taluk.

Serial Number.	*Name of Village.*	*L.C. Number.*
(1)	(2)	(3)
165	Valaiyamadevi (Melpadi)	33
166	Vallaikollai	123
167	Vallampadugai	178
168	Vandarayanpattu	70
169	Varagur	159
170	Vasaputtur	132
171	Vattarayantettu	67
172	Vayalanur	11
173	Vayalur	84
174	Velangippattu	22
175	Velliyagudi	94
176	Veyyalur	122
177	Vilagam	144
178	Villiyanallur	18
179	Viracholagan	128
180	Viramudaiyanattam	38

ALPHABETICAL LIST OF VILLAGES.

11. Chidambaram Taluk.

Serial Number.	*Name of Village.*	*L.C. Number.*
(1)	(2)	(3)
1	Adanur (Bhuvanagiri)	35
2	Adivarahanallur (Bhuvanagiri)	56
3	Adur	127
4	Agara Alambadi	34
5	Agaranallur	177
6	Alambadi (Kasba)	63
7	Alamelumangapuram	13
8	Alisikudi	69
9	Ambapuram	30
10	Ambigapuram	161
11	Anaivari	39
12	Ariyagoshti	20
13	Arumulidevan (Bhuvanagiri)	57
14	Ayippettai	89
15	Ayipuram	58
16	Ayyanur Akkaramangalam	142
17	Budarayanpettai	62
18	Chettimuttu	155
19	Chidambaram	138
20	Chidambaranathanpettai	111
21	Chinnakummatti	21
22	Chinnanerkunam	37
23	Chittalappadi	136
24	Chitteri	60
25	Chokkankollai	10
26	Devankudi	126
27	Ellaikudi	6
28	Ennanagaram	100
29	Erukkankattuppadugai	180
30	Erumbur	32
31	Esanai	152
32	Gavarappattu	133
33	Gudalur (Kattu Gudalur)	175
34	Harirajapuram (Ten)	98
35	Harirajapuram (Vada)	87
36	Idaiyanpalachcheri	117
37	Ilanangur	166
38	Jayamkondan	8
39	Jayamkondapattanam	162
40	Kadavachcheri	156
41	Kanakkarpattu	109
42	Kannangudi	115
43	Kattalai	1
44	Kil Anuvambattu	80
45	Kil Avadinattam	68
46	Kiliyanur	[illegible]

VILLAGE DIRECTORY

AMENITIES AND LAND USE

11. CHIDAMBARAM TALUK

Amenities available (if not available within the village, a dash (—) is shown in the column and next to it in brackets, the distance in broad ranges viz.,—5 kms. 5—10 kms. and 10 +kms. of the nearest place where the facility is available is given).

Location code Number.	*Name of Village.*	*Total area of the village (in hectares).*	*Total population and number of households.*	*Educational.*	*Medical.*	*Drinking water (potable).*	*Post and Telegraph*	*Day or days of the market/ hat, if any.*	*Communications (Bus stop, Railway station, Waterway).*
(1)	(2)	(3)	(4)	(5)	(6)	(7)	(8)	(9)	(10)
1	Kattalai	544.71	1,470(337)	P(1)	—(5-10Kms.)	WTW	P.O.	—(5-10Kms.)	BS
2	Valayamadevi (Kilpadi)	1,062.80	2,653(585)	P(2), M(1)	—(5-10Kms.)	TK	P.O.	—(5-10Kms.)	BS
3	Turinjikkollai	707.18	1,320(319)	P(1)	—(10+Kms.)	W, TW, TK	P.O.	—(10+Kms.)	BS
4	Pinnalur	715.81	2,018(469)	P(2),M(1),H(1)	MCW(1)	TK, T	P.O.	—(—5Kms.)	BS
5	Kulakkudi	425.88	1,533(370)	P(1) M(1),	—(—5kms.)	HP	P.O.	—(—5Kms.)	BS
6	Ellaikudi	107.51	613(191)	P(1)	—(—5Kms.)	HP	—(—5Kms.)	—(—5Kms.)	—(—5Kms.)
7	Kummadimulai	346.18	1,523(359)	P(2)	—(5-10Kms.)	HP	P.O.	—(—5Kms.)	—(—5Kms.)
8	Jayamkondan	280.42	911(245)	P(1)	—(—5Kms.)	HP	—(—5Kms.)	—(—5Kms.)	BS
9	Nattamedu	463.16	1,598(398)	P(1)	—(5-10Kms.)	HP	P.O.	—(5—10Kms.)	—(5–10Kms.)
10	Chokkankollai	255.70	557(148)	P(1)	—(5-10Kms.)	W, TW	—(—5Kms.)	—(—5Kms.)	BS
11	Vayalamur	454.63	1,050(239)	P(1)	PHC(1)	W, TW	—(—5Kms.)	—(—5Kms.)	BS
12	Puvalai	764.28	1,636(398)	P(2)	—(5-10Kms.)	HP	P.O.	—(5-10Kms.)	BS
13	Alamelumangapuran ..	264.67	402(81)	P(1)	—(5-10Kms.)	HP	—(—5Kms.)	—(—5Kms.)	BS
14	Palvattunnan	222.10	760(162)	P(1)	—(5-10Kms.)	HP	—(—5Kms.)	—(—5Kms.)	BS
15	Manikkollai	331.83	1,254(276)	P(1)	—(—5Kms.)	HP	P.O.	—(—5Kms.)	BS
16	Periyappattu	793.14	3,215(640)	P(1)	—(10+Kms.)	W, TW	P.O.	—(—5Kms.)	BS
17	Silambimangalam ..	753.45	4,198(866)	P(3)	PHC(1)	HP	P.O.	—(—5Kms.)	BS
18	Villiyanallur	865.06	3,014(632)	P(1)	PHC(1)	HP	P.O.	Tuesday	BS
19	Kottattai	770.55	2,794(539)	P(4)	—(5-10Kms.)	W, HP	P.O.	—(5-10Kms.)	BS
20	Ariyagoshti	890.74	4,849(933)	P(2)	—(—5Kms.)	W, TW	P.O.	—(—5Kms.)	—(—5Kms.)
21	Chinnakummutti ..	534.06	1,771(367)	P(2)	—(—5Kms.)	HP, W	—(—5Kms.)	—(—5Kms.)	BS
22	Vellangippattu	352.49	2,309(498)	P(1)	—(5-10Kms.)	HP	—(—5Kms.)	—(—5Kms.)	—(—5Kms.)
23	Sandirakkillai	382.47	1,753(397)	P(1)	—(5-10Kms.)	W, TW	—(—5Kms.)	—(—5Kms.)	—(—5Kms.)
24	Sattappadi	371.36	1,431(301)	P(2)	—(5-10Kms.)	W, TW	P.O.	—(5-10Kms.)	BS
25	Vadakkutittai	228.82	1,356(315)	P(1)	—(5-10Kms.)	HP	—(—5Kms.)	—(5-10Kms.)	—(5-10Kms.)
26	Krishnapuram (vada) ..	295.35	1,087(253)	P(1), M(1)	PHC(1)	W, TW	P.O.	—(—5Kms.)	BS
27	Marudur	175.59	860(233)	P(1)	—(—5Kms.)	W, TW	P.O.	—(—5Kms.)	BS
28	Talaikulam (Vada) ..	507.72	2,482(573)	P(2)	—(—5Kms.)	W, TW	P.O.	—(—5Kms.)	—(—5Kms.)
29	Prasannaramapuram	127.74	561(123)	—(—5Kms.)	—(5-10Kms.)	TW, HP	—(—5Kms.)	—(—5Kms.)	—(—5Kms.)
30	Ambapuram	410.77	1,168(271)	P(2), M(1)	—(—5Kms.)	TK, TW	P.O.	—(—5Kms.)	BS
31	Nellikkollai	270.85	1,712(370)	P(1)	—(5-10Kms.)	HP	—(—5Kms.)	—(—5Kms.)	—(—5Kms.)
32	Erumbur	503.54	2,500(572)	P(1), M(1)	MCW(1)	HP	PO..	—(—5Kms.)	BS
33	Valayamadevi	491.74	848(171)	P(1)	MCW(1)	TK	P.O.	—(5-10Kms.)	BS
34	Agara Alambadi ..	410.85	1,805(381)	P(1)	—(5-10Kms.)	TK	P.O.	—(—5Kms.)	BS
35	Adanur ..	323.99	952(194)	P(1)	—(5-10Kms.)	HP	P.O.	—(5-10Kms.)	BS
36	Periyanerkunam	208.72	1,251(277)	P(1)	—(—5 Kms.)	HP	P.O.	—(—5Kms.)	BS
37	Chinnanerkunam ..	201.86	970(239)	P(1)	—(5-10Kms.)	TK	P.O.	—(5-10Kms.)	BS
38	Viramudayarnattam ..	442.22	2,910(669)	P(1)	—(—5Kms.)	HP	P.O.	—(—5Kms.)	BS
39	Anaivari	207.20	832(167)	P(1)	—(—5Kms.)	HP	—(—5Kms.)	—(—5Kms.)	—(—5Kms.)

VILLAGE DIRECTORY

AMENITIES AND LAND USE

11 CHIDAMBARAM TALUK

Location code number.	Name of village.	Approach to village.	Nearest town and distance (in kms.).	Power supply.	Staple food.	Land use (i.e. area under different types of land use in hectares rounded upto two decimal places.) Forest.	Irrigated by source.	Un-irrigated.	Cultu-rable waste (including Gaucher and groves.)	Area not available for culti-vation.	Remarks including any Place of religious, historical or archaeolo-gical interest.
(1)	(2)	(11)	(12)	(13)	(14)	(15)	(16)	(17)	(18)	(19)	(20)
1	Kattalai	PR	Neyveli (9) ..	EAg.	Rice	..	T 315.00 TK 315.00	61.00	..	168.71	N-2
2	Valaiyamadevi (Kilpadi)	PR	Neyveli (6) ..	EAg.	Rice	..	T 316.00 TK 316.00	626.00	..	120.80	N-2.
3	Turinjikkollai	PR	Neyveli (10) ..	EAg.	Rice	..	T 348.00 TK 348.00	86.00	..	273.18	N-1
4	Pinnalur	PR	Chidambaram (21)	EAg.	Rice	..	T 336,00 TK 336.00	182.00	156.00	41.81	N-3, T-1.
5	Kulakkudi	PR	Bhuvanagiri (12) ..	EAg.	Rice	..	T 325.00 TK 325.00	3.00	8.00	89.88	N-3, T-2
6	Ellaikudi	PR	Kurinjipadi (6) ..	EAg.	Rice	..	T 88.00 TK 88.00	9.00	2.00	8.51	N-1.
7	Kummadimulai	PR	Chidambaram(1) ..	EAg.	Rice	..	T 266.00 TK 266.00	46.00	26.00	8.18	N-2.
8	Jayamkondan	PR	Bhuvanagiri (11) ..	EAg.	Rice	..	T 211.00 TK 211.00	11.00	21.00	37.42	N-2.
9	Nattamedu	PR	Bhuvanagiri (7) ..	EAg.	Rice	..	T 367.00 TK 367.00	81.00	9.00	6.16	N-2·
10	Chokkankollai	PR	Chidambaram (16)	EAg.	Rice	..	T 165.00 TK 165.00	46.00	..	44.70	N-1.
11	Vayalamur	PR	Chidambaram(10)	EAg.	Rice	..	T 336.00 TK 336.00	64.00	..	54.63	N-2, T-1.
12	Puvalai	PR	Bhuvanagiri (10)	EAg.	Rice	..	T 522.00 TK 522.00	164.00	3.00	75.28	N-2
13	Alamelumangapuram ..	PR	Bhuvanagiri (17) ..	EAg.	Riee	..	T 159.00 TK 150.00	56.00	2.00	47.67	N-1, T-3.
14	Palvattunnan	PR	Chidambaram (10)	EAg.	Rice	..	T 140.00 TK 140.00	66.00	2.00	14.10	N-2.
15	Manikkollai	PR	Bhuvanagiri (10) ..	EAg.	Rice	..	T 126.00 TK 126.00	51.00	27.00	127.83	N-2, T-1.
16	Periyappattu	PR.	Bhuvanagiri (8). ..	EAg..	Rice	..	T 442.00 TK 442.00	275.00	35.00	71.14	N 3.
17	Silambimangalam ..	PR.	Chidambaram(5). ..	EAg.	Rice	..	T 479.00 TK 479.00	241.00	25.00	8.45	N 2
18	Villiayanallur	PR	Bhuvanagiri (15)...	EAg.	Rice & Ragi.	..	T 436.00 TK 436.00	329.00	4.00	96.06	N 2
19	Kottattai	PR.	Chidambaram (10).	EAg.	Rice	..	T 522.00 TK 522.00	59.00	11.00	178.55	N 1
20	Ariyagoshti	PR	Chidambaram (2) ..	EAg.	Rice	..	T 477.00 TK 477.00	196.00	..	217.74	N 2 T-1
21	Chinnakummutti ..	PR	Chidambaram (8) ..	EAg.	Rice	..	T 363.00 TK 363.00	19.00	5.00	147.06	N 2 T-1
22	Vellangippattu	PR	Bhuvanagiri (15). ..	EAg.	Rice	..	T 230.00 TK 230.00	49.00	14.00	59.49	N 2
23	Sandirakkillai..	PR	Chidambaram (20)	EAg.	Rice	..	T 225.00 TK 225.00	94.00	11.00	52.47	N 2
24	Sattappadi	PR.	Chidambaram (15)	EAg.	Rice	..	T 257.00 TK 257.00	11.00	53.00	50.36	N 5, M 1, C 1, T 5
25	Vadakkutittai	PR	Bhuvanagiri (6) ..	EAg.	Rice	..	T 192.00 TK 192.00	6.00	11.00	19.82	N 1
26	Krishnapuram (Vada) ..	PR	Bhuvanagiri (6) ..	EAg.	Rice	..	T 248.00 TK 248.00	2.00	36.00	9.35	N 2
27	Marudur	PR	Bhuvanagiri (12). ..	EAg.	Rice	..	T 123.00 TK 123.00	45.00	..	7.59	N2*
28	Talaikulam (Vada) ..	PR.	Bhuvanagiri (8) ..	EAg.	Rice	..	T 297.00 TK 297.00	190.00	..	20.72	N 2
29	Prasannaramapuram 3..	PR	Bhuvanagiri (9)	EAg.	Rice	..	T 114.00 TK 114.00	4.00	..	9.74	N 2
30	Ambapuram	PR	Bhuvanagiri (5) ..	EAg.	Rice	..	T 356.00 TK 356.00	5.00	43.00	6.77	N 2, T 1.
31	Nellikkollai	PR	Chidambaram (25)	EAg.	Rice & Ragi.	..	T 200.00 TK 200.00	32.00	..	38.85	N 1
32	Erumbur	PR	Chidambaram (8)	EAg.	Rice	..	T 381.00 TK 381.00	39.00	..	83.54	N 3, T 3.
33	Valayamadevi Melpadi ..	PR	Chidambaram (6) ..	EAg.	Rice	..	T 320.00 TK 320.00	3.00	2.00	166.74	N 3
34	Agara Alambadi. ..	PR	Chidambaram (17)	EAg.	Rice	..	T 264.00 TK 264.00	145.00	..	1.85	N 2, M-1, T 2.
35	Adanur (Bhuvanagiri)	KR	Bhuvanagiri (5) ..	EAg.	Rice	..	T 80.00 TK 80.00	184.00	..	59.99	N-2, T-1.
36	Periyanerkunam	PR	Neyveli (9) ..	EAg.	Rice	..	T 100.00 TK 100.00	58.00	..	50.72	N-2.
37	Chinnanerkunam ..	PR	Neyveli (8) ..	EAg.	Rice	..	T 152.00 TK 152.00	7.00	..	42.86	N-2, T-1.
38	Viramudaiyarattam ..	PR	Neyeli (3)	EAg.	Rice	..	T 213.00 TK 213.00	121.00	..	108.22	N-3.
39	Anaivari	PR	Neyveli (5) ..	EAg.	Rice	..	T 105.00 TK 105.00	71.00	..	31.20	N-1.

*Vallal Ramalinga Swamigal Birth Place

VILLAGE DIRECTORY
AMENITIES AND LAND USE
11. CHIDAMBARAM TALUK.

Location code number.	Name of Village.	Approach to village.	Nearest town and distance (in kms.)	Power supply.	Staple food.	Land use (i.e. area under different types of land use in hectares rounded upto two decimal places). Forest.	Irrigated by source.	Un-irrigated.	Cultu-rable waste (including Gaucher and groves.)	Area not available for culti-vation.	Remarks including any Place of religious, historical or archaeolo-gical interest.
(1)	(2)	(11)	(12)	(13)	(14)	(15)	(16)	(17)	(18)	(19)	(20)
40	Settiya (Shatia) Tope ..	PR	Chidambaram(7) ..	EA	Rice	..	T 107.00 TK 107.00	387.00	76.00	0.98	N-3, M-1, C-1, T-2.
41	Miralur	PR	Chidambaram (20)	EAg.	Rice	..	T 156.00 TK 156.00	127.00	..	90.49	N-2, T-2.
42	Manjakollai	PR	Chidambaram (18)	EAg.	Rice	..	T 316.00 TK 316.00	..	..	42.46	N-2.
43	Uluttur	PR	Bhuvanagiri (9) ..	EAg.	Rice	..	T 136.00 TK 136.00	14.00	..	25.82	N-2.
44	Talaikkulam (Ten) ..	PR	Chidambaram (22)	EAg.	Rice	..	T 214.00 TK 214.00	15.00	..	4.28	N-2.
45	Krishnapuram (Ten) ..	PR	Chidambaram(19)..	EA	Rice	..	T 325.00 TK 325.00	6.00	..	11.67	N-2, T-1.
46	Mel Manakkudi	PR	Bhuvanagiri (6) ..	ED, EAg.	Rice	..	T 157.00 TK 157.00	12.00	7.00	34.66	N-1, M-1.
47	Kil Manakkudi	PR	Bhuvanagiri (6) ..	EAg.	Rice	..	T 342.00 TK 342.00	19.00	....	69.58	N-2.
48	Tachchakkadu	PR	Chidambaram (4) ..	EAg.	Rice	..	T 222.00 TK 222.00	13.00	7.00	77.22	N-2, T-1.
49	Manjakkuli ..	PR	Chidambaram (6) ..	EAg.	Rice	..	T 269.00 TK 269.00	115.00	6.00	46.07	N-1.
50	Periyakummatti	PR	Chidambaram (17)	EAg.	Rice	..	T 220.00 TK 220.00	13.00	7.00	71.82	N-2.
51	Manambadi (Chidambaram)	PR	Chidambaram (2) ..	EAg.	Rice	..	T 116.00 TK 116.00	1.00	3.00	45.84	N-2, T-1.
52	Manjavvimattalkkai ..	PR	Chidrambaram (13)	EAg.	Rice	..	T 303.00 TK 303.00	7.00	4.00	129.61	N-2.
53	Maduvankarai ..	PR	Chidambaram (6) ..	EAg.	Rice	..	T 101.00 TK 101.00	25.00	58.00	33.62	N-1.
54	Muttur (Chidambaram)	PR	Chidambaram (6)	EAg.	Rice	..	T 150.00 TK 150.00	139.00	134.00	52.37	N-2.
55	Mutlur (Bhuvanagiri) ..	PR	Bhuvanagiri (7) ..	EAg.	Rice	..	T 127.00 TK 127.00	102.00	12.00	68.27	N-1, T-1.
56	Adiverahanallur (Bhuvanagiri).	PR	Bhuvanagiri (5) ..	EAg.	Rice	..	T 337.00 TK 337.00	122.00	2.00	23.79	N-2, T-2.
57	Arumulidevan (Bhuvanagiri).	PR	Bhuvanagiri (4) ..	EAg.	Rice	..	T 300.00 TK 300.00	13.00	17.00	30.35	N-1, T-1.
58	Ayipuram	PR	Chidambaram (24)	EAg.	Rice	..	T 165.00 TK 165.00	15.00	38.00	18.84	N-3.
59	Kuriyamangalam.. ..	PR	Chidambaram (6) ..	EAg.	Rice	..	T 304.00 TK 304.00	100.00	1.00	7.52	N-1.
60	Chitteri	PR	Bhuvanagiri (7) ..	EAg.	Rice	..	T 143.00 TK 143.00	8.00	28.00	1.66	N-2, T-1
61	Terkutittai	PR	Bhuvanagiri (5) ..	EAg.	Rice	..	T 246.00 TK 246.00	104.00	14.00	10.96	N-1.
62	Budarayanpettai	PR	Bhuvanagiri (3) ..	EAg.	Rice	..	T 308.00 TK 308.00	17.00	28.00	7.66	N-2, T-1.
63	Alambadi (Kasba) ..	PR	Bhuvanagiri (5) ..	EAg.	Rice and Ragi.	..	T 274.00 TK 274.00	52.00	35.00	34.27	N-2, T-1.
64	Udiyur	PR	Chidambaram (8)	EAg.	Rice	..	T 312.00 TK 312.00	..	..	45.45	N-2.
65	Siyappadi	PR	Chidambaram (13)	EA	Rice	..	T 115.00 TK 115.00	..	..	14.18	N-2.
66	Sattamangalam (Chidambaram).	PR	Chidambaram (20)	EAg.	Rice and Ragi.	..	T 136.00 TK 136.00	41.00	..	176.60	N-3, T-2
67	Vattarayantettu	PR	Chidambaram (15)..	EAg.	Rice	..	T 174.00 TK 174.00	64.00	3.00	52.48	N-2.
68	Kilavadinattam	PR	Chidambaram (13)	EAg.	Rice	..	T 83.00 TK 83.00	13.00	..	28.75	N-2, T-1.
69	Alisikudi	PR	Chidambaram (15)	EAg.	Rice	..	T 81.00 TK 81.00	177.00	..	46.32	N-3, M-1, C-1, T-2.
70	Vandarayanpattu ..	PR	Chidambaram (12)	EAg.	Rice	..	T 97.00 TK 97.00	9.00	..	17.51	N-2.
71	Mel Mungiladi	PR	Chidambaram (10)	EAg.	Rice	..	T 225.00 TK 225.00	38.00	30.00	56.99	N-2.
72	Kil Mungiladi	PR	Chidambaram (5)	EAg.	Rice	..	T 157.00 TK 157.00	119.00	21.00	39.93	N-1.
73	Punjaimagattuvalkkai ..	PR	Chidambaram (10)	EAg.	Rice	..	T 63.00 TK 63.00	29.00	61.00	22.42	N-1.
74	Tillaivadangan	PR	Chidambaram (10)	EAg.	Rice	..	T 659.00 TK 659.00	...	13.00	97.22	N-2.
75	Killai	PR	Chidambaram (14)	EAg.	Rice	..	T 368.00 TK 368.00	522.00	158.00	383.51	N-2, T-1.
76	Killai R.F.					Uninhabited.					
77	Pichchavaram R.F. ..					Uninhabited.					
78	Pichchavaram Extension R.F.					Uninhabited.					
79	Pinnattur	PR	Chidambaram (12)	EAg.	Rice	..	T 527.00 TK 527.00	8.00	23.00	68.96	N-2.
80	Kilanuvambattu	PR	Chidambaram (5)	EAg.	Rice	..	T 354.00 TK 354.00	41.00	22.00	26.00	N-2, T-1
81	Melanuvambattu ..	PR	Chidambaram (10)	EAg.	Rice	..	T 87.00 TK 87.00	2.00	9.00	24.84	N-2.
82	Paluttangarai	PR	Chidambaram (21)	EAg.	Rice	..	T 47.00 TK 47.00	14.00	10.00	1.86	N-1.

VILLAGE DIRECTORY.

AMENITIES AND LAND USE.

11. CHIDAMBARAM TALUK.

Amenities available (if not available within the village, a dash (—) is shown in the column and next to it in brackets, the distance in broad ranges viz., —5kms. 5—10 kms. and 10 kms. of the nearest place where the facility is available is given).

Location code number.	Name of Village.	Total area of the village (in hectares).	Total population and number of households.	Educational.	Medical.	Drinking water (potable).	Post and Telegraph.	Day or days of the market/hat, if any.	Communications (Bus stop, Railway station, Waterway).
(1)	(2)	(3)	(4)	(5)	(6)	(7)	(8)	(9)	(10)
40	Sethiya Tope	570.98	5,893 (1,141)	P(2) M(1) H(1) PUC(1)	PHC(1) H(1)	HP, T	PO	Wednesday	BS
41	Miralur	373.49	2,202 (484)	P(1) M(1)	—(—5kms.)	W, TW	PO	—(—5kms.)	BS
42	Manjakkollai ..	358.46	1,540 (344)	P(1) M(1)	—(—5kms.)	TK	PO	—(—5kms.)	BS
43	Uluttur	175.82	1,149 (300)	P(1)	—(5—10kms.)	HP	—(—5kms.)	—(—5kms.)	—(—5kms.)
44	Talaikkulam (Ten) ..	233.28	334 (78)	P(1) M(1)	—(—5kms.)	TK	—(—5kms.)	—(—5 kms.)	—(— 5kms.)
45	Krishnapuram (Ten) ..	342.67	871 (196)	P(1)	—(5—10kms.)	W, TW	PO	—(5—10kms.)	BS
46	Melmanakkudi	210.66	934 (218)	P(1)	—(5—10kms.)	TW, W	—(—5 kms.)	—(5—10kms.)	BS
47	Kilmanakkudi	430.58	1,322 (289)	P(1)	—(—5 kms.)	TK	PO	—(—5 kms.)	—(—5 kms.)
48	Tachchakkadu	319.22	1,713 (388)	P(1)	—(5—10kms.)	TK	PO	—(5—10 kms.)	—(5—10kms.)
49	Manjakkuli	436.07	3,644 (803)	P(4)	—(5—10kms.)	TK, W	PO	—(—5 kms.)	BS
50	Periyakummatti	311.82	1,006 (217)	P(2)	—(5—10 kms.)	W, TW	PO	—(—5 kms.)	BS
51	Manambadi (Chidambaram). ..	165.84	220 (49)	—(—5 kms.)	—(—5 kms.)	TK	—(—5 kms.)	—(—5 kms.)	BS
52	Manjainagattuvalkkai ..	443.61	1,643 (369)	P(2)	—(10+kms.)	W, TW	PO	—(10+kms.)	—(—10+kms.)
53	Maduvankarai	217.62	1,170 (272)	P(1)	—(10+kms.)	W, TW	—(5—10kms)	—(5—10 kms.)	—(—5kms.)
54	Muttur	475.37	3,711 (746)	P(2) M(1) H(1).	MH(1)	TK	PO	—(—5 kms.)	BS
55	Muttur (Bhuvanagiri) ..	309.27	2,139 (458)	P(2) M(1)	—(5—10kms.)	W, TK	PO	—(5—10 kms.)	BS
56	Adivarahanallur (Bhuvanagiri).	484.79	2,349 (502)	P(1)	—(5—10 kms.)	T	PO	—(5—10 kms.)	BS
57	Arumulidevan	360.35	1,222 (282)	P(1)	—(—5 kms.)	TK	—(—5 kms.)	—(—5 kms.)	—(—5 kms.)
58	Ayipuram	236.84	1,546 (329)	P(3)	—(5—10 kms.)	HP	—(—5 kms.)	—(5—10 kms.)	BS
59	Kuriyamangalam ..	412.52	1,766 (415)	P(1)	—(—5 kms.)	R, TW	PO	—(—5 kms.)	—(—5 kms.)
60	Chitteri	180.66	936 (218)	P(1)	—(5—10 kms.)	W, TW	PO	—(5—10 kms.)	BS
61	Terkutittai	374.96	1,399 (297)	P(1)	—(—5 kms.)	HP, W	—(—5 kms.)	—(—5 kms.)	BS
62	Budarayanpettai	360.66	2,178 (472)	P(2)	—(—5 kms.)	TK	PO	—(—5 kms.)	—(—5 kms)
63	Alambadi(Kasba)	395.27	1,668 (382)	P(2) M (1) H(1)	—(—5 kms.)	W	PO	—(—5 kms.)	BS
64	Udiyur	357.45	1,208 (294)	P(1)	—(5—10 kms.)	HP	PO	—(5—10 kms.)	BS
65	Siyappadi	129.18	447 (95)	P(1) M(1)	—(5—10 kms.)	HP	—(5—10kms.)	—(5—10 kms.)	BS
66	Sattamangalam (Chidambaram)	353.60	1,988 (455)	P(2)	—(—5 kms.	HP	PO	—(—5 kms.)	BS
67	Vattarayantettu ..	293.48	1,495 (332)	P(1)	—(—5 kms.)	HP	—(—5 kms.)	—(—5 kms.)	BS
68	Kilavandinattam ..	124.75	524 (123)	P(1)	—(5—10 kms.)	HP	—(—5 kms.)	—(—5 kms.)	BS
69	Alisikudi	304.32	1,630 (364)	P(2)	—(5—10 kms.)	HP	PO	—(5—10 kms.)	BS
70	Vandarayanpattu ..	123.51	517 (113)	P(1) M(1)	—(5—10 kms.)	HP	—(—5 kms.)	—(—5 kms.)	BS
71	Mel Mungiladi	349.99	1,370 (322)	P(1)	—(5—10 kms.)	R	PO	—(—5 kms.)	—(—5 kms.)
72	Kil Mungiladi	336.93	1,566 (352)	(P1)	MCW (1)	HP	PO	—(—5 kms.)	—(—5 kms.)
73	Punjaimagattuvalkkai ..	175.42	493 (113)	P(1)	—(10+kms.)	R, TW	—(5—10 kms.)	—(5—10 kms.)	—(5—10 kms.)
74	Tillaividangan	769.22	2,824 (649)	P(2) M(1)	—(10+kms.)	HP	PO	—(10+kms.)	BS
75	Killai	1,431.51	9,083 (1,993)	P(7), M(1)	H(1)	TK	PO	Monday	BS
76	Killai R.F.	290.09				Uninhabited.			
77	Pichchavaram, R.F. ..	1,025.67				Uninhabited.			
78	Pichchavaram Extension R.F.	92.27				Uninhabited.			
79	Pinnattur	626.96	2,414(514)	P(2), M(1)	—(10+Kms.)	W, TW	PO	—(10+Kms.)	—(10+Kms.)
80	Kilanuvambattu	443.00	2,329 (494)	P(1)	—(—5Kms.)	W, TW	PO	—(—5Kms.)	BS
81	Melanuvambattu ..	122.84	811(188)	P(1)	—(5—10Kms.)	TW, R	PO	—(5—10Kms.)	BS
82	Paluttangarai	72.86	532 (119)	P(1)	—(5—10Kms.)	HP	—(—5Kms.)	—(—5 Kms.)	—(—5 Kms.)

AMENITIES AND LAND USE

11. CHIDAMBARAM TALUK.

Amenities available (if not available within the village, a dash (—) is shown in the column and next to it in brackets, the distance in broad ranges, viz., —5 kms. 5—10 kms. and 10 + kms. of the nearest place where the facility is available is given).

Location code number.	Name of village.	Total area of the village (in hectares).	Total population and number of households.	Educational.	Medical.	Drinking water (potable).	Post and Telegraph	Day or days of the market/hat, if any.	Communications (Bus stop, Railway Station, Waterway.)
(1)	(2)	(3)	(4)	(5)	(6)	(7)	(8)	(9)	(10)
83	Melchokkanathan pettai	124.35			Uninhabited.				
84	Vayalur	161.26	567 (121)	P(1)	—(—5 Kms.)	HP	PO	—(5—10Kms.)	—(5—10Kms)
85	Kirappalaiyam	212.29	2,657 (584)	P(1), M(1)	H(1)	TK, TW	PO	—(—5 Kms.)	BS
86	Tiruppaninattam ..	158.49	443 (97)	P(1)	—(— 5Kms.)	TK	—(—5 Kms.)	—(—5 Kms.)	BS
87	Harirajapuram (Vada)	251.90	1,385 (336)	P(1)	—(—5 Kms.)	HP	—(—5 Kms.)	—(—5 Kms.)	—(—5 Kms.)
88	Tettambattu	85.90	466 (102)	P(1)	—(—5 Kms.)	HP	—(— 5 Kms.)	—(—5 Kms.)	BS
89	Ayippettai	155.15	1,223 (274)	P(1)	—(—5 Kms.)	HP	—(—5 Kms.)	—(—5 Kms.)	BS
90	Kiliyanur	218.00	1,078(248)	P(1)	—(—5 Kms.)	HP	—(—5 Kms.)	—(—5 Kms.)	BS
91	Orattur	126.44	956 (209)	P(1), M(1), H(1).	PHC (1), H(1)	HP	PO	—(—5 Kms.)	BS
92	Paradur	676.16	2,720 (598)	P(3)	MCW(1)	TK, HP	PO	—(— 5 Kms.)	BS
93	Purattankudi (Boothangudi)	406.51	2,826 (661)	P(2)	H(1)	TK, HP	PO	—(5— 10Kms.)	BS
94	Velliyagudi	170.88	526 (123)	P(1)	H(1)	HP	—(—5 Kms.)	—(—5 Kms.)	—(—5 Kms.)
95	Palaiyamserndagudi ..	157.35	642 (146)	—(—5 Kms.)	—(—5 Kms.)	R	—(—5 Kms.)	—(—5 Kms.)	—(—5 Kms.)
96	Sakkangudi	251.36	1,422 (317)	P(1)	—(—5 Kms.)	HP	PO	—(—5 Kms.)	BS
97	Puliyangudi (Arirajapuram)	83.22	588 (138)	P(1)	—(—5 Kms.)	HP	PO	—(—5 Kms.)	BS
98	Harirajapuram (Ten) ..	357.10	1,085 (251)	P(1)	PHC(1)	HP	PO	—(—5 Kms.)	BS
99	Melvanniyur (Chidambaram)	179.13	916 (210)	P(1)	—(5—10Kms.)	HP	PO	—(5—10Kms.)	BS
100	Eunanagaram	207.10	712 (158)	P(1)	—(5—10 Kms.)	HP	PO	—(5—10Kms.)	—(5-10Kms.)
101	Lalpuram	326.38	1,918 (413)	P(1)	—(5—10 Kms.)	HP	PO	—(—5 Kms.)	BS
102	Tillainayakapuram ..	164.63	813 (180)	P(1)	—(—5 Kms.)	HP	—(—5 Kms.)	—(—5 Kms.)	—(—5 Kms.)
103	Kovilampundi	267.58	1,761 (377)	P(2)	—(—5 Kms.)	TK	PO	—(—5 Kms.)	—(—5 Kms.)
104	Kodippallam	91.04	727 (176)	P(1)	—(10+Kms.)	TW, W	—(10+Kms.)	—(10+Kms.)	BS
105	Radhavilagam	84.73	414 (106)	P(1)	—(5—10 Kms.)	HP	—(5—10Kms.)	—(5—10Kms.)	—(5-10Kms.)
106	Uttamacholamangalam ..	336.04	1,301 (302)	P(1) M(1)	—(5—10 Kms.)	HP	PO	—(5—10Kms.)	—(5-10Kms.)
107	Pichchavaram	702.17	2,905 (615)	P(1)	PHC(1)	HP	PO	Monday	BS
108	Tandavarayacholaganpettai	331.76	1,065 (225)	P(1)	—(—5 Kms.)	HP	—(—5 Kms.)	Monday	BS
109	Kanakkarpattu	223.17	1,033 (224)	P(1)	—(—5 Kms.)	HP	PO	—(—5 Kms.)	BS
110	Nakkaravandankudi ..	309.53	1,482 (304)	P(2)	MCW(1)	W	PO	—(5—10Kms.)	BS
111	Chidambaranathanpettai	73.42	545 (118)	P(1)	—(—5 Kms.)	HP	—(—5 Kms.)	—(—5 Kms.)	—(—5 Kms.)
112	Midikudi	225.37	790 (188)	P(1)	—(—5 Kms.)	HP	—(—5 Kms.)	—(—5 Kms.)	—(—5 Kms.)
113	Pallippadai	213.71	2,091 (424)	P(1)	—(—5 Kms.)	HP	—(—5 Kms.)	—(—5 Kms.)	BS
114	Parameswaranallur ..	165.66	82 (19)	P(1)	—(—5 Kms.)	TW	—(—5 Kms.)	—(—5 Kms.)	—(—5 Kms.)
115	Kannangudi	445.17	1,617 (381)	P(1)	PHC(1)	HP	PO	—(5—10Kms.)	BS
116	Kilnattam	268.26	900 (219)	P(1)	—(5—10 Kms.)	R, TW	—(—5 Kms.)	—(—5 Kms.)	BS
117	Idaiyanpalachcheri ..	153.43	830 (190)	P(1)	—(—5 Kms.)	R, TW	—(—5 Kms.)	—(—5 Kms.)	BS
118	Madurantakanallur ..	311.61	1,717 (415)	P(2), M(1)	—(—5 Kms.)	R, TW	PO	—(—5 Kms.)	BS
119	Puntottam	168.02	689 (164)	P(1)	—(5—10 Kms.)	R, TW	PO	—(5—10Kms.)	BS
120	Vakkur	165.66	693 (162)	P(1)	—(—5 Kms.)	HP	PO	—(—5 Kms.)	—(—5 Kms.)
121	Vadappakkam	134.69	713 (166)	P(1)	—(5—10Kms.)	HP	—(—5 Kms.)	—(—5 Kms.)	BS
122	Veyyalur	301.23	2,000 (417)	P(3)	—(5—10Kms.)	HP	—(—5 Kms.)	—(—5 Kms.)	BS
123	Vallaikollai	205.65	1,427 (324)	P(1), M(1)	MCW (1)	HP	PO	—(—5 Kms.)	BS
124	Odakkanallur	118.54	983 (225)	P(1), M(1)	—(10+Kms.)	TK, HP	PO	—(—5 Kms.)	—(—5 Kms.)
125	Tarasur	152.38	578(144)	P(1)	—(5—10 Kms.)	HP	—(—5 Kms.)	—(—5 Kms.)	—(—5 Kms.)
126	Devankudi	233.88	739(183)	P(1), M(1)	—(5—10 Kms.)	HP	—(5-10 Kms.)	—(5-10 Kms.)	BS

VILLAGE DIRECTORY
AMENITIES AND LAND USE
11. CHIDAMBARAM TALUK.

Location code number.	Name of Village.	Approach to village.	Nearest town and distance (in kms.).	Power supply.	Staple food.	Land use (i.e. area under different types of land use in hectares rounded upto two decimal places). Forest.	Irrigated by source.	Un-irrigated.	Cultu-rable waste (including Gaucher and groves.)	Area not available for culti-vation.	Remarks including any Place of religious, historical or archaeolo-gical interest.
(1)	(2)	(11)	(12)	(13)	(14)	(15)	(16)	(17)	(18)	(19)	(20)
83	Mel Chokkanathanpettai					Uninhabited.					
84	Vayalur	PR	Chidambaram (6)	EAg.	Rice.	..	T 143.00 TK 143.00	..	17.00	1.26	N-2, T-1
85	Kirappalaiyam	PR	Chidambaram (5)	EAg.	Rice	..	T 150.00 TK 150.00	2.00	60.29	..	N-5, C-1 T-2.
86	Tiruppaninattam ..	PR	Chidambaram (5)	EAg.	Rice		T 114.00 TK 114.00	..	1.00	43.49	N-2, T-1
87	Harirajapuram (Vada) ..	PR	Chidambaram (8)	EAg.	Rice	..	T 188.00 TK 188.00	5.00	24.00	34.90	N-1.
88	Tettambattu	PR	Chidambaram (8)	EAg.	Rice	..	T 48.00 TK 48.00	18.00	19.00	0.90	N-2.
89	Ayippettai	PR	Chidambaram (8)	EAg.	Rice	..	T 91.00 TK 91.00	48.00	13.00	3.15	N-2, T-1
90	Kiliyanur	PR	Chidambaram (12)	EAg.	Rice	..	T 54.00 TK 54.00	85.00	2.00	77.00	N-3. C-1' T3.
91	Orattur	PR	Chidambaram (12)	EAg.	Rice	..	T 48.00 TK 48.00	20.00	18.00	40.44	N-2,M-1, C-1, T-1
92	Paradur	PR	Chidambaram (15)	EAg.	Rice and Ragi.	..	T 559.00 TK 559.00	25.00	..	92.16	N-2, T-1
93	Purattankudi (Boothangudi)	PR	Chidambaram(20)	EAg.	Rice	..	T 215.00 TK 215.00	23.00	..	168.51	N-2.
94	Velliyagudi	PR	Chidambaram (2)	EAg.	Rice	..	T 129.00 TK 129.00	21.00	..	20.88	N-1.
95	Palaiyamserndagudi ..	PR	Bhuvanagiri (6) ..	EAg.	Rice	..	T 107.00 TK 107.00	23.00	17.00	10.35	N-3.
96	Sakkangudi	PR	Chidambaram (11)	EAg.	Rice	..	T 194.00 TK 194.00	15.00	8.00	34.36	N-2.
97	Puliyangudi (Arirajapuram)	PR	Chidambaram (12)	EAg.	Rice	..	T 68.00 TK 68.00	..	5.00	10.22	N-2.
98	Harirajapuram (Ten) ..	PR	Bhuvanagiri (5) ..	EAg.	Rice	..	T 309.00 TK 309.00	..	16.00	32.10	N-2.
99	Melvanniyur (Chidambaram)	PR	Chidambaram (5)	EAg.	Rice	..	T 161.00 TK 161.00	1.00	1.00	16.13	N-2.
100	Ennanagaram	PR	Chidambaram (7)	EAg.	Rice	..	T 187.00 TK 187.00	1.00	2.00	17.10	N-2, T-2
101	Lalpuram	PR	Chidambaram (20)	EAg.	Rice	..	T 241.00 TK 241.00	5.00	23.00	57.38	N-1.
102	Tillainayakapuram ..	PR	Chidambaram (12)	EAg.	Rice	..	T 138.00 TK 138.00	1.00	2.00	23.63	N-1.
103	Kovilampundi	PR	Chidambaram (5)	EAg.	Rice	..	T 215.00 TK 215.00	12.00	18.00	22.58	N-1.
104	Kodippallam	PR	Chidambaram (12)	EAg.	Rice	..	T 78.00 TK 78.00	..	2.00	11.04	N-2.
105	Radhavilagam	PR	Chidambaram (6)	EAg.	Rice	..	T 67.00 TK 67.00	4.00	1.00	12.73	N-2.
106	Uttamacholamangalam ..	PR	Chidambaram (6)	EAg.	Rice	..	T 271.00 TK 271.00	18.00	17.00	30.04	N-2.
107	Pichchavaram	PR	Chidambaram (10)	EAg.	Rice and Ragi.	..	T 228.00 TK 228.00	210.00	152.00	112.17	N-2.
108	Tandavarayacholaganpettai	PR	Chidambaram (17)	EA	Rice	..	T 26.00 TK 26.00	99.00	100.00	106.76	N-2.
109	Kanakkarapattu ..	PR	Chidambaram (6)	EAg.	Rice	..	T 150.00 TK 150.00	12.00	12.00	49.17	N-2, T-1
110	Nakkaravandankudi ..	PR	Chidambaram (6)	EAg.	Rice	..	T 228.00 TK 228.00	19.00	13.00	49.53	N-3, T-2
111	Chidambaranathanpettai	PR	Chidambaram (3)	EAg.	Rice	..	T 56.42 TK 56.42	2.00	3.00	12.00	N-1.
112	Midikudi	PR	Chidambaram (2)	EAg.	Rice	..	T 169.00 TK 169.00	34.00	19.00	3.37	N-2.
113	Pallippadai	PR	Chidambaram (5)	EAg.	Riee	..	T 171.00 TK 171.00	4.00	2.00	36.71	N-2.
114	Parameswaranallur ..	PR	Chidambaram (2)	EAg.	Rice	..	T 148.00 TK 148.00	..	1.00	16.66	..
115	Kannangudi	PR	Chidambaram (5)	EAg.	Rice	..	T 367.00 TK 367.00	16.00	1.00	61.17	N-3, T-1
116	Kilnattam	PR	Chidambaram (8)	EAg.	Rice	..	T 233.00 TK 233.00	..	5.00	30.26	N-1, T-1 C-1.
117	Idaiyanpalachcheri ..	PR	Chidambaram (22)	EAg.	Rice	..	T 136.00 TK 136.00	..	1.00	16.43	N-1.
118	Madurantakanallur ..	PR	Chidambaram (11)	EAg.	Rice	..	T 268.00 TK 268 00	..	1.00	42.61	N-2, T-2
119	Puntottam	PR	Chidambaram (18)	EAg.	Rice	..	T 147.00 TK 147.00	9.00	..	12.02	N-2.
120	Vakkur	PR	Chidambaram (18)	EAg.	Rice and Ragi.	..	T 151.00 TK 151.00	1.00	..	13.66	N-1.
121	Vadappakkam	PR	Chidambaram (20)	EAg.	Rice	..	T 100.00 TK 100.00	18.00	..	16.69	N-1.
122	Veyyalur	PR	Chidambaram (21)	EAg.	Rice	..	T 224.00 TK 224.00	21.00	..	56.23	N-1, T-1
123	Vallaikollai	PR	Chidambaram (25)	EAg.	Rice and Ragi.	..	T 165.00 TK 165.00	3.00	..	37.65	N-1.
124	Odakkanallur	PR	Chidambaram (2)	EAg.	Rice and Ragi	..	T 87.00 TK 87.00	3.00	28.54	..	N-1.
125	Tarasur	PR	Chidambaram (20)	EAg.	Rice and Ragi	..	T 138.00 TK 138.00	1.00	13.38	—	N-2.
126	Devankudi	PR	Chidambaram (20)	EAg.	Rice	..	T 210.00 TK 210.00	..	..	23.88	N-1.

VILLAGE DIRECTORY

AMENITIES AND LAND USE

11. CHIDAMBARAM TALUK.

Amenities available (if not available within the village, a dash (—) is shown in the column and next to it in brackets, the distance in broad ranges viz. —5 kms. 5—10 kms. and 10 + kms. of the nearest place where the facility is available is given).

Location code number.	Name of village	Total area of the village (in hectares).	Total population and number of households.	Educational.	Medical.	Drinking water (potable).	Post and Telegraph	Day or days of the market/hat, if any.	Communications (Bus stop, Railway station, Waterway)
(1)	(2)	(3)	(4)	(5)	(6)	(7)	(8)	(9)	(10)
127	Adur	416.35	2,255 (503)	P(4), M(1)	MCW(1)	R, TW	PO	—(5-10 Kms.)	BS
128	Viracholagan	482.56	1,243 (289)	P(2)	—(5—10Kms.)	HP	PO	—(5-10 Kms.)	—(5-10 Kms.)
129	Tandeswaranallur ..	260.87	1.530 (368)	P(1)	—(—5 Kms.)	W, TW	—(—5 Kms.)	—(—5 Kms.)	—(—5 Kms.)
130	Kottangudi (Chidambaram)	143.42	990 (220)	P(1)	—(—5 Kms.)	TK	—(—5 Kms.)	—(—5 Kms.)	—(—5 Kms)
131	Kumaramangalam ..	212.11	660 (173)	P(1)	—(5-10 Kms.)	W, TW	—(—5 Kms.)	—(—5 Kms.)	BS
132	Vasaputtur	156.86	694 (169)	P(1)	—(—5 Kms.)	W, TW	—(—5 Kms.)	—(—5 Kms.)	—(—5 Kms.)
133	Gavarappattu	352.44	1,463 (305)	P(1) M(1)	H(1), MCW(1)	W, TW	PO	—(5-10 Kms.)	BS
134	Kilperambai	144.94	574 (120)	P(1)	—(5-10 Kms.)	HP	—(5-10 Kms.)	—(5-10 Kms.)	BS
135	Tirukalippalai (Kil) ..	800.06	1,588 (344)	P(3)	—(—5 Kms.)	HP	—(—5 Kms.)	—(—5 Kms.)	—(—5 Kms.)
136	Chittalappadi	113.44	621 (138)	P(1)	—(—5 Kms.)	W, TW	—(—5 Kms.)	—(—5 Kms.)	—(—5 Kms.)
137	Usuppur	242.08	3,317 (701)	P(1)	—(—5 Kms.)	HP	PO	—(—5 Kms.)	BS
138	Chidambaram	185.19	2,742 (285)	P(1) M(1) H(1), PUC (1).	—(—5 Kms.)	HP	PO	—(—5 Kms.)	BS, Rs.
139	Tunisiramedu	384.04	1,317 (312)	P(1)	—(—5 Kms.)	HP	—(—5 Kms.)	—(—5 Kms.)	BS
140	Pungudi	206.33	411(93)	P(1)	—(5-10 Kms.)	R, TW	—(—5 Kms.)	—(—5 Kms.)	—(—5 Kms.)
141	Pannappattu	406.11	1,700 (359)	P(1), M(1)	—(5-10 Kms.)	TK	PO	—(5-10 Kms.)	BS
142	Ayyanur Akkaramangalam	367.36	1,479 (314)	P(2)	—(—5 Kms.)	W, TW	PO	—(—5 Kms.)	BS
143	Manakkudaiyaniruppu ..	94.93	403 (97)	P(1)	—(5-10 Kms.)	W, TW	—(5-10 Kms.)	—(5-10 Kms.)	—(5-10 Kms.)
144	Vilagam	356.49	1,942 (465)	P(1)	MCW(1)	R, TW	PO	—(—5 Kms.)	BS
145	Sediyur	239.36	1,267 (276)	P(1)	—(5-10 Kms.)	W, TW	PO	—(5-10 Kms.)	BS
146	Kulappadi	199.53	1,208 (281)	P(2)	—(—5 Kms.)	W	—(—5 Kms.)	—(—5 Kms.)	—(—5 Kms.)
147	Vadakkuvirutangan ..	104.63	228 (61)	P(1)	PHC(1)	W, TW	PO	—(5-10 Kms.)	BS
148	Manalur	99.98	461 (101)	P(1)	—(—5 Kms.)	HP	—(—5 Kms.)	—(—5 Kms.)	BS
149	Terkuvirutangan ..	156.40	954 (233)	P(1)	—(5-10 Kms.)	HP	PO	—(5-10 Kms.)	BS
150	Matappuram (Terkunadu)	111.29	268 (62)	P(1)	—(—5 Kms.)	R, TW	—(5-10 Kms.)	—(5-10 Kms.)	BS
151	Sirugalur	111.55	497 (123)	P(1)	—(5-10 Kms.)	W, TW	—(—5 Kms.)	—(—5 Kms.)	—(—5 Kms.)
152	Esanai	151.59	235 (50)	P(1)	—(5-10 Kms.)	W	—(—5 Kms.)	—(—5 Kms.)	—(—5 Kms.)
153	Sengalmedu	180.32	606 (142)	P(1)	—(5-10 Kms.)	HP	—(—5 Kms.)	—(—5 Kms.)	BS
154	Nanjalur	309.65	1,827 (415)	P(2)	—(5-10 Kms.)	HP	PO	—(5-10 Kms.)	BS
155	Chettimuttu	106.42	371 (85)	P(1)	—(—5kms)	HP	—(—5Kms.)	—(—5Kms.)	—(—5Kms.)
156	Kadavachcheri	182.77	1,011 (225)	P(1)	—(5—10kms)	HP	—(—5kms).	—(—5kms.)	BS
157	Sivapuri	378.10	2,162 (447)	P(1)	—(—5kms.)	W, TW	PO	—(—5kms.)	BS
158	Pettai	171.70	648 (135)	P(1)	—(—5kms.)	HP	—(—5kms.)	—(—5kms.)	BS
159	Varagur	62.83	895 (212)	P(1)	—(—5kms.)	HP	—(—5kms.)	—(—5kms.)	BS
160	Tirukalippalai (Mel) ..	142.74	871 (187)	P(1)	—(—5kms.)	W, TW	—(—5kms.)	—(—5kms.)	—(—5kms.)
161	Ambigapuram	93.23	392 (93)	P(1)	—(—5kms.)	HP	—(5—10kms.)	—(5—10kms.)	BS
162	Jayamkondapattanam ..	409.38	1,454 (312)	P(1)	—(—5kms.)	HP	—(—5kms.)	—(—5kms.)	—(—5kms.)
163	Perambattu	364.27	2,479 (533)	P(1)	—(—5kms.)	HP	PO	—(—5kms.)	—(—5kms.)
164	Saliyantoppu	219.69	921 (210)	P(1)	—(—5kms.)	HP	PO	—(—5kms.)	BS
165	Kuttankovil	244.58	714 (152)	P(1)	—(5—10kms.)	TK	—(—5kms.)	—(—5kms.)	—(—5kms.)
166	Ilanangur	235.07	1,156 (265)	P(1)	—(—5kms).	TK	—(—5kms.)	—(5—10kms.)	—(5—10kms.)
167	Vakkaramari (Chidambaram)	203.02	688 (172)	P(1)	—(5—10kms.)	W, TW	PO	—(—5kms.)	—(—5kms.)
168	Sivayam	87.29	724 (172)	P(1)	PHC (1) MCW (1)	TK	—(—5kms.)	—(—5kms.)	BS
169	Kodiyalam	143.53	679 (139)	P(1)	—(5—10kms.)	R, TW	—(—5kms.)	—(—5kms.)	BS
170	Mugaiyur	189.92	909 (223)	P(1)	—(—5kms.)	TK	PO	—(—5kms.)	BS
171	Perungalur	224.43	835 (181)	P(1)	—(—5kms.)	HP	PO	—(—5kms.)	BS

VILLAGE DIRECTORY

AMENITIES AND LAND USE

11. CHIDAMBARAM TALUK.

Amenities available [if not available within the village, a dash (—) is shown in the column and next to it in brackets, the distance in broad ranges, viz.,— 5 Kms. 5—10 kms. and 10 +Kms. of the nearest place where the facility is available is given].

Location code number.	Name of Village.	Total Area of the village (in hectares).	Total population and number of households.	Educational.	Medical.	Drinking water (potable).	Post and Telegraph.	Day or days of the market/ hat, if any.	Communications (Bus stop, Railway station, Waterway).
(1)	(2)	(3)	(4)	(5)	(6)	(7)	(8)	(9)	(10)
172	Neduncherri (Terkunadu) ..	225.58	1,664 (364)	P(1) M(1) H(1)	MCW (1)	HP	PO	—(—5kms.)	BS
173	Pulamedu	314.74	1,362 (331)	P(1)	—(10+kms).	HP	PO	—(10+kms.)	BS
174	Tavartambattu	198.00	1,093 (243)	P(1)	—(—5kms.)	HP	—(—5kms.)	—(—5kms.)	BS
175	Gudalur (Kattu Gudalur) ..	263.46	688 (170)	P(1)	—(10+kms.)	R, TW	—(—5kms.)	—(—5kms.)	BS
176	Vaiyur	284.73	1,401 (302)	P(1) M(1)	—(10+kms.)	W, TW	PO	—(—5kms.)	BS
177	Agaranallur	128.11	1,199 (277)	P(2)	—(—5kms.)	TK	—(—5kms.)	—(—5kms.)	—(—5kms.)
178	Vallampadugai	366.46	3,963 (836)	P(1)	MCW(1)	HP	PO	—(5—10kms.)	BS
179	Kilkundalappadi	417.90	714 (148)	P(2)	—(—5kms.)	HP	—(—5kms.)	—(—5kms.)	BS
180	Erukkankattuppadugai ..	161.77	1,277 (266)	P(1)	MCW(1)	HP	PO	—(—5kms.)	BS
	TALUK TOTAL ..	56,036.90	250,,487 (55,280)	P 226 M-31 H-6 PUC-2	H-7 MH-1 MCW-14 PHC-11				

VILLAGE DIRECTORY.

AMENITIES AND LAND USE.

11. CHIDAMBARAM TALUK.

Land use (i.e. area under different types of land use in hectares rounded upto two decimal places.)

Location code Number.	Name of Village.	Approach to village.	Nearest town and distance (in kms.)	Power supply.	Staple food.	Forest.	Irrigated by source.	Un-irrigated.	Culturable waste (including Gauchar and groves.)	Area not available for cultivation.	Remarks (Including any place of religious historical or archaeological interest)
(1)	(2)	(11)	(12)	(13)	(14)	(15)	(16)	(17)	(18)	(19)	(20)
172	Neduncheri (Terkunadu) ..	PR	Chidambaram (20)	EAg.	Rice	.. T TK	193.00 193.00	2.00	..	30.58	N2 T1.
173	Pulamedu	PR	Chidambaram (12)	EAg.	Rice	.. T TK	272.00 272.00	6.00	1.00	35.74	N2
174	Tavartambattu	PR	Chidambaram (12)	EAg.	Rice	.. T TK	149.00 149.00	4.00	1.00	44.00	N2.
175	Gudalur (Kattu Gudalur) ..	PR	Chidambaram (12)	EAg.	Riee	.. T TK	232.00 232.00	..	5.00	26.46	N2, T1.
176	Vaiyur	PR	Chidambaram (10)	EAg.	Rice	.. T TK	223.00 223.00	18.00	2.00	41.73	N2.
177	Agaranallur	PR	Chidambaram (4)	EA	Rice	.. T TK	85.00 85.00	25.00	8.00	10.11	N2, T2.
178	Vallampadugai	PR	Chidambaram (7)	EAg.	Rice and Ragi.	.. T TK	63.00 63.00	41.00	56.00	206.46	N2, T2.
179	Kil Kundalappadi	PR	Chidambaram (4)	EAg.	Rice.	..	..	57.00	232.00	128.90	N1.
180	Erukkankattuppadugai ..	PR	Chidambaram (5)	EAg	Rice	.. T TK	18.00 18.00	1.00	92.00	50.77	N1.
	TALUK TOTAL				..	T 35,398.01 TK 35,398.01		7,577.00	2,846.31	8,683.20	N-328 M-9 C-12 T-96

FOOT NOTE.

1. L.C. No. 130 b/b Kottangudi (Chidambaram) is included in Annamalainagar (TS).
2. L.C. No. 137 b/b Usuppur is included in Annamalainagar (TS).
3. Entire Village (Village No. 126) Chidambaram is included in Chidambaram Municipality.
4. Entire Village (Village No. 105) Tiruvakkulam is included in Chidambaram Municipality.
5. Entire Village (Village No. 37) Adivaraghanattam is includedin Bhuvanagiri Panchayat.
6. Entire Village (Village No. 38) Sattukkuli is included in Bhuvanagiri Panchayat.
7. Entire Village (Village No. 40) Bhuvanagiri (Mel) is included in Bhuvanagiri Panchayat.
8. Entire Village (Village No. 50) Bhuvanagiri (Kil) is included in Bhuvanagiri Panchayat.
9. Entire Village (Village No. 70) Agaram is included in Porto Novo Panchayat.
10. Entire Village (Village No. 72) Parangipettai isincluded in Porto Novo Panchayat.

12. KATTUMANNARKOIL TALUK

VILLAGE DIRECTORY.
AMENITIES AND LAND USE
11. CHIDAMBARAM TALUK.

Location code number.	Name of Village.	Approach to village.	Nearest town and distance (in kms.).	Power supply.	Staple food.	Land use (i.e., area under different types of land use in hectares rounded up to two decimal places). Forest.		Irrigated by source.	Un-irrigated.	Culturable waste including Gaucher and groves.	Area not available for cultivation.	Remarks including any Place of religious historical or archaelogical interest.
(1)	(2)	(11)	(12)	(13)	(14)	(15)		(16)	(17)	(18)	(19)	(20)
127	Adur	PR	Chidambaram (11)	EAg.	Rice	..	T	358.00	..	..	58.35	N-2, T-1.
							TK	358.00				
128	Viracholagan	PR	Chidambaram (7)	EAg.	Rice	..	T	443.00	..	7.00	32.56	N-2, T-1.
							TK	443.00				
129	Tandeswaranallur ..	PR	Chidambaram (3)	EAg.	Rice	..	T	232.00	..	1.00	27.87	N-2.
							TK	232.00				
130	Kottangudi (Chidambaram)	PR	Chidambaram (6)	EAg.	Rice	..	T	102.00	14.00	12.00	15.42	N-2.
							TK	102.00				
131	Kumaramangalam ..	PR	Bhuvanagiri (5)	EAg.	Rice	..	T	176.00	2.00	1.00	33.11	N-2, T-1.
							TK	176.00				
132	Vasaputtur	PR	Chidambaram (6)	EAg.	Rice	..	T	123.00	4.00	2.00	27.86	N-1.
							TK	123.00				
133	Gavarappattu	PR	Chidambaram (8)	EAg.	Rice	..	T	244.00	15.00	..	93.44	N-5,M-1 C-2, T-7.
							TK	244.00				
134	Kilperambai	PR	Chidambaram (6)	EAg.	Rice	..	T	60.00	18.00	13.00	53.94	N-1.
							TK	60.00				
135	Tirukalippalai (Kil) ..	PR	Chidambaram (15)	EAg.	Rice	..	T	325.00	..	77.00	398.06	N-2.
							TK	325.00				
136	Chittalappadi	PR	Chidambaram (6)	EAg.	Rice	..	T	87.00	3.00	3.00	20.44	N-1.
							TK	87.00				
137	Usuppur	KR	Chidambaram (3)	EAg.	Rice	..	T	162.00	26.00	36.00	18.08	N-1.
							TK	162.00				
138	Chidambaram	PR	Chidambaram (2)	EAg.	Rice	..	T	139.00	..	3.00	43.19	N-1.
							TK	139.00				
139	Tunisiramedu	PR	Chidambaram (10)	EAg.	Rice	..	T	333.00	..	5.00	46.04	N-1
							TK	333.00				
140	Pungudi	PR	Chidambaram (12)	EAg.	Rice	..	T	179.00	..	2.00	25.33	N-1.
							TK	179.00				
141	Pannappattu	PR	Chidambaram (12)	EAg.	Rice	..	T	330.00	..	15.00	61.11	N-2, T-. C-1.
							TK	330.00				
142	Ayyanur Akkaramangalam	PR	Chidamba am (16)	EAg.	Rice	..	T	322.00	..	..	45.36	N-2, M-1 T-2.
							TK	322.00				
143	Manakkudaiyaniruppu ..	PR	Chidambaram (24)	EA.	Rice	..	T	77.00	..	4.00	13.93	N-2.
							TK	77.00				
144	Vilagam	PR	Chidambaram (18)	EAg.	Rice	..	T	299.00	19.00	..	38.49	N-1,M-1. C-1, T-3,
							TK	299.00				
145	Sediyur	PR	Chidambaram (22)	EA.	Rice	..	T	199.00	38.00	2.36	..	N-1.
							TK	199.00				
146	Kulappadi	PR	Kurinjipadi (13)	EAg	Rice	..	T	130.00	29.00	18.00	22.53	N-2.
							TK	130.00				
147	Vadakkuvirutangan ..	PR	Chidambaram (10)	EA.	Rice	..	T	87.00	..	..	17.63	N-2.
							TK	87.00				
148	Manalur	PR	Chidambaram (20)	EAg	Rice	..	T	91.00	..	..	8.98	N-2.
							TK	91.00				
149	Terkuvirutangan ..	PR	Chidambaram (6)	EAg.	Rice	..	T	125.00	..	1.00	30.40	N-2.
							TK	125.00				
150	Matappuram (Terkunadu)	PR	Chidambaram (9)	EAg.	Rice	..	T	100.00	1.00	..	10.29	N-2.
							TK	100.00				
151	Sirugalur	PR	Chidambaram (10)	EAg.	Rice	..	T	97.00	..	2.00	12.55	N-2.
							TK	97.00				
152	Esanai	PR	Chidambaram (6)	EAg.	Rice	..	T	142.59	2.00	7.00	..	N-2.
							TK	142.59				
153	Sengalmedu	PR	Chidambaram (7)	EA	Rice	..	T	137.00	..	3.00	40.32	N-2.
							TK	137.00				
154	Manjalur	PR	Chidambaram (5)	EAg.	Rice	..	T	254.00	..	19.00	36.65	N-1.
							TK	254.00				
155	Chettimuttu ..	PR	Chidambaram (5)	EAg.	Rice	..	T	93.00	..	1.00	12.42	N1, T1.
							TK	93.00				
156	Kadavachcheri ..	PR	Chidambaram (5)	EAg.	Rice	..	T	149.00	..	1.00	32.77	N2, T1 ..
							TK	149.00				
157	Sivapuri	PR	Chidambaram (10)	EAg.	Rice	..	T	283.00	15.00	79.00	1.10	N2.
							TK	283.00				
158	Pettai	PR	Chidambaram (2)	EAg.	Rice and Ragi.	..	T	63.00	3.00	6.00	99.70	N2.
							TK	63.00				
159	Varagur	PR	Chidambaram (3)	EAg.	Rice.	..	T	48.00	3.00	2.00	9.83	N3.
							TK	48.00				
160	Tirukalippalai (Mel) ..	PR	Chidambaram (7)	EAg.	Rice	..	T	93.00	9.00	40.74	..	N2.
							TK	93.00				
161	Ambigapuram ..	PR	Chidambaram (5)	EAg.	Rice	..	T	64.00	4.00	2.00	23.23	N1, T2.
							TK	64.00				
162	Jayamkondapattanam..	PR	Chidambaram (5)	EAg.	Rice	.	T	42.00	155.00	2.00	210.38	N2, T1.
							TK	42.00				
163	Perambattu	PR	Chidambaram (4)	EAg.	Rice	..	T	88.00	40.00	117.00	119.27	N2, T2.
							TK	88.00				
164	Saliyantoppu	PR	Chidambaram (4)	EAg.	Rice	..	T	185.00	1.00	3.00	30.69	N2, T1.
							TK	185.00				
165	Kuttankovil	PR	Chidambaram (5)	EAg.	Rice	..	T	221.00	1.00	22.00	0.58	N2.
							TK	221.00				
166	Ilanangur	PR	Chidambaram (10)	EAg.	Rice	..	T	205.00	2.00	..	28.07	N2, T1.
							TK	205.00				
167	Vakkaramari (Chidambaram). ..	PR	Chidambaram (6)	EAg.	Rice	..	T	153.00	..	3.00	47.02	N2.
							TK	153.00				
168	Sivayam	PR	Chidambaram (7)	EA	Rice	..	T	67.00	..	14.00	6.29	N2.
							TK	67.00				
169	Kodiyalam	PR	Chidambaram (12)	EAg.	Rice	..	T	124.00	..	..	19.53	N2
							TK	124.00				
170	Mugaiyur	PR	Chidambaram (11)	EAg.	Rice	..	T	132.00	..	2.00	55.92	N2.
							TK	132.00				
171	Perungalur	PR	Chidambaram (13)	EAg.	Rice	..	T	203.00	..	..	21.43	N2, T1,C1
							TK	203.00				

KATTUMANNARKOIL TALUK

SOUTH ARCOT DISTRICT

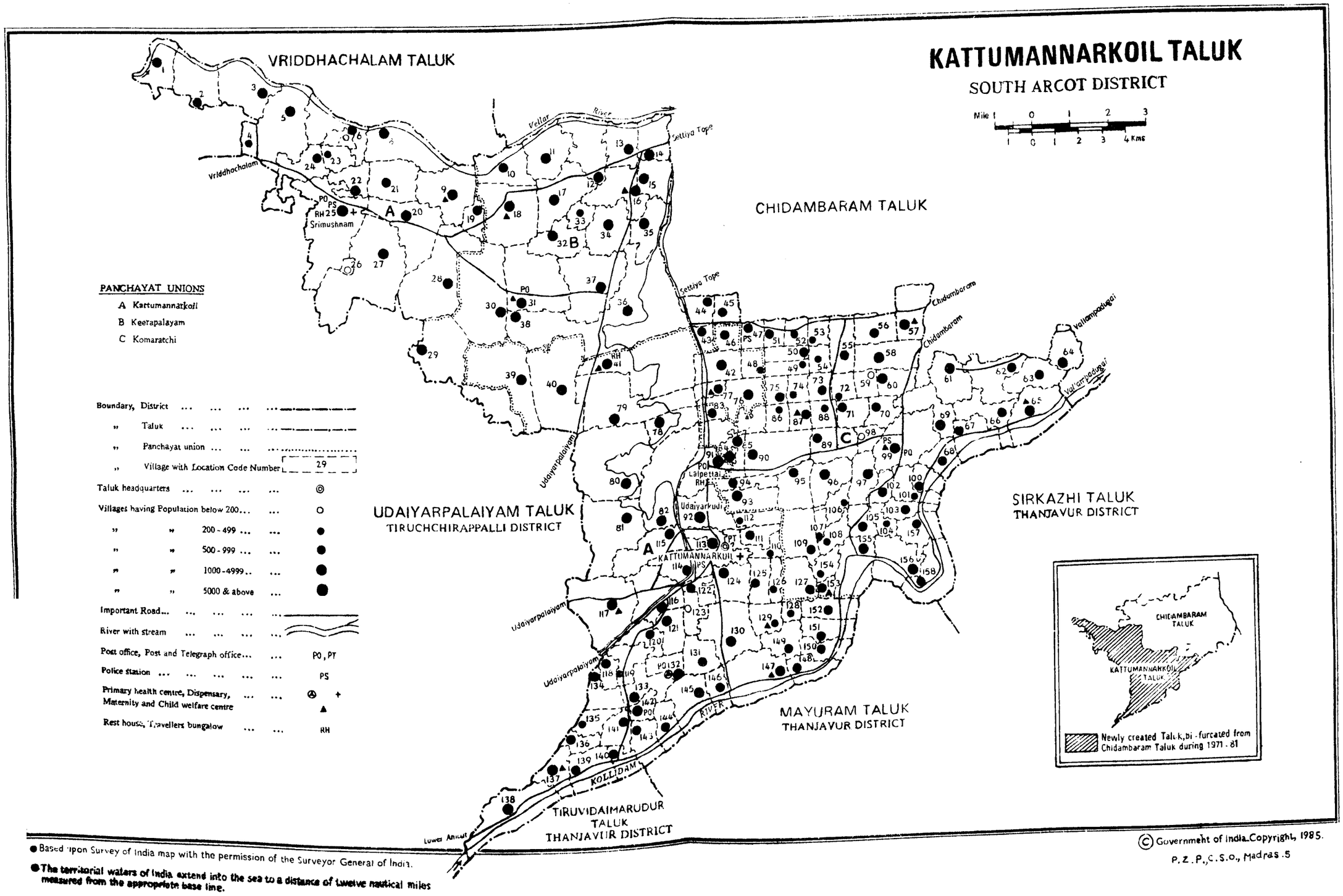

● Based upon Survey of India map with the permission of the Surveyor General of India.

● The territorial waters of India extend into the sea to a distance of twelve nautical miles measured from the appropriate base line.

© Government of India Copyright, 1985.

P.Z.P., C.S.O., Madras-5

ALPHABETICAL LIST OF VILLAGES.

12. Kattumannarkoil Taluk.

Serial Number.	Name of Village.	L.C. Number.
(1)	(2)	(3)
47	Kollimalai (Melpadi)	84
48	Komarakshi	99
49	Kondasamudram	39
50	Kottangudi (Mannargudi)	48
51	Kottavasal	54
52	Kovilpattu	110
53	Kuchchur	131
54	Kuduveli	57
55	Kumarakudi	14
56	Kunamangalam	5
57	Kunavasal	145
58	Kunjimedu (I)	148
59	Kuppankuli Puvilandur	122
60	Kuppapillaichavadi	112
61	Kurinjukudi	33
62	Kurungudi	114
63	Kuttur	154
64	Lakshmigudi	49
65	Lalpettai	91
66	Madakalirmanikkam	3
67	Madarsudamani	153
68	Malavarayanallur	13
69	Mamangalam	40
70	Maniya Adur (I)	76
71	Mannargudi	113
72	Mannargudi (Arasur)	156
73	Mannarkulakkudi	93
74	Mel Kadambur	120
75	Mel Nedumbur	73
76	Mel Pakkatturai	133
77	Mel Paruttigudi	101
78	Mel Puliyangudi	24
79	Mel Radhamur	125
80	Mel Vanniyur (Mannargudi)	71
81	Meyyattur	60
82	Movur	130
83	Mudikandanallur	12
84	Mullangudi	67
85	Muttam	147
86	Naduttittu	106
87	Nagarappadi	21
88	Nalamputtur	66
89	Nandimangalam	61
90	Nandiswaramangalam	34
91	Nangudi	16
92	Nattamalai	77
93	Nattarmangalam	82
94	Neduncheri (Srimushnam)	9
95	Neyvasal	75
96	Oblanjimedu	59
97	Odaiyur (Mannargudi)	127
98	Palaiyamkottai (Kilpadi)	31
99	Palanjanallur	81

ALPHABETICAL LIST OF VILLAGES.

12. Kattumannarkoil Taluk.

Serial Number.	Name of Village.	L. C. Number.
(1)	(2)	(3)
100	Palayamkottai (Melpadi)	30
101	Palavaykindan	135
102	Paravilagam	55
103	Periyakottagam	123
104	Perur	17
105	Pudaiyur	36
106	Pullaiyantangal	108
107	Puliyangudi (Mannargudi)	155
108	Purattan Kudi	45
109	Puttur (Srimushnam)	8
110	Puttur (Terkunadu)	47
111	Radhanallur	53
112	Rajendracholagan	124
113	Ramapuram	29
114	Rayanallur	42
115	Reddiyur	142
116	Sarvarajanpettai	95
117	Sattamangalam	4
118	Sattavattam	19
119	Shandan	134
120	Sirukattur	137
121	Sivakkam	52
122	Solakkur	87
123	Solattiram	37
124	Srimushnam	25
125	Suravilundur	97
126	Suttamalli (I)	78
127	Temmur	58
128	Terkumangudi	63
129	Tettambattu	20
130	Tiruchchinnapuram	83
131	Tirumulastanam	111
132	Tirunaraiyur	96
133	Tondamanattam	128
134	Torakkuli	86
135	Toranguppam	26
136	Torappu	118
137	Udaiyarkudi	92
138	Umampuliyur	146
139	Uttamacholagan (Mannargudi)	46
140	Vadakukkulakkudi	94
141	Vadakkumangudi	64
142	Vadakkupalayam	38
143	Vadamur	56
144	Vakkaramari (Srimushnam)	22
145	Valasakkadu	32
146	Valatturtiruppaniyapuram	88
147	Vanadarayanpettai	98
148	Vanamadevi	41
149	Vattattur	35
150	Vauvaltoppu	107
151	Velampundi	119
152	Vellur	157
153	Vennaiyur	102
154	Vekshiyur	104
155	Virachol puram	151
156	Virananallur	115
157	Viranandapuram	117
158	Viranattam	69

ALPHABETICAL LIST OF VILLAGES.

12. KATTUMANNARKOIL TALUK.

Serial Number.	*Name of Village.*	*L. C. Number.*
(1)	(2)	(3)
1	Achchapuram	139
2	Adanur (Mannargudi)	144
3	Adivarahantanallur (Srimushnam)	27
4	Agarapputtur	79
5	Alangattan	152
6	Alinjimangalam	129
7	Alkondanattam	51
8	Anandagudi	1
9	Arumulidevan	141
10	Attippattu	62
11	Ayangudi	132
12	Ayankkilpuliyangudi	7
13	Chettikkattalai	50
14	Chettittangal	116
15	Chidambara Arasur	158
16	Elleri	90
17	Eyyalur	140
18	Gudalaiyattur	10
19	Ichchampundi	136
20	Idaiyar	109
21	Ilangambur	103
22	Kalikadandan	74
23	Kaliyamalai	44
24	Kallippadi	6
25	Kanattampuliyur	149
26	Kandakumaran	43
27	Kanjankollai	138
28	Kanjivay	100
29	Kanur	18
30	Karunakaranallur	80
31	Karupperi (1)	150
32	Karuppur	65
33	Kavalgudi	11
34	Kil Adangudi	105
35	Kil Kadambur	121
36	Kil Karai	69
37	Kil Nedumbur	72
38	Kil Paruttigudi	68
39	Kil Puliyambattu	143
40	Kil Puliyangudi (I)	23
41	Kil Radhamur	126
42	Kil Vanniyur	70
43	Kodandavilagam	15
44	Kokkarasanpettai	2
45	Kolai	28
46	Kollimalai (Kilpadi)	85

VILLAGE DIRECTORY

AMENITIES AND LAND USE.

12. KATTUMANNARKOIL TALUK

Location Code number. (1)	Name of village. (2)	Total area of the village (in hectares). (3)	Total population and number of households. (4)	Amenities avaialble (If not available within the village, a dash(-) is shown in the column and next to it in brackets, the distance in broad ranges, viz., -5kms., 5-10 kms., and 10+kms., of the nearest place where the facility is available is given.) Educational. (5)	Medical. (6)	Drinking water (potable). (7)	Post and Telegraph. (8)	Day or days of the Market/hat, if any. (9)	Communications (Bus stop, Railway station, Water way). (10)
1	Anandagudi	241.75	689 (156)	P(1)	—(10+kms)	W,T	—(-5kms)	—(10+kms)	—(-5kms)
2	Kokkarasanpettai	360.79	982 (228)	P(1)	—(10+kms)	W,T	—(-5kms)	—(10+kms)	—(-5kms)
3	Madakalirmanikkam ..	450.42	1,708 (401)	P(1)	—(5-10kms)	HP,TK	—(-5kms)	—(5-10kms)	—(-5kms)
4	Sattamangalam	92.00	339 (76)	P(1)	—(-5kms)	HP	—(-5kms)	—(5-kms)	—(-5kms)
5	Kunamangalam	596.00	1,476 (318)	P(1) M(1)	—(5-10kms)	HP	PO	—(5-10kms)	BS
6	Kallippadi	317.34	887 (183)	P(1)	—(-5kms)	HP,R	PO	—(5-kms)	—(-5kms)
7	Ayan Kilpuliyangudi ..	8.59	34 (7)	—(-5kms)	—(5-10kms)	HP	—(5-10kms)	—(5-10kms)	—(5-10kms)
8	Puttur (Sri Puthur) ..	482.37	2,113 (481)	P(2)	—(-5kms)	HP,R	PO	—(-5kms.)	—(-5kms)
9	Neduncheri (Srimushnam) ..	474.86	2,168 (486)	P(1) M(1)	—(5-10kms)	T	PO	—(5-10kms)	—(-5kms)
10	Gudalaiyattur	344.81	818 (179)	P(1) M(1)	—(5-10kms)	HP	PO	—(10+kms)	—(-5kms)
11	Kavalgudi	345.10	2,025 (420)	P(1) M(1)	—(5-10kms)	HP	PO	—(5-10kms)	—(-5kms)
12	Mudikandanallur	374.54	1,624 (325)	P(1)	—(5-10kms)	HP	—(-5kms)	—(5-10kms)	BS
13	Malavarayanallur	274.46	1,550 (348)	P(1) M(1)	—(5-10kms)	HP	—(-5kms)	—(5-10kms)	BS
14	Kumarakudi	257.55	1,185 (259)	P(1)	—(-5kms)	HP	PO	—(-5kms)	BS
15	Kodandavilagam	233.16	1,129 (270)	P(1)	—(5-10kms)	HP	—(-5kms)	—(5-10kms)	—(-5kms)
16	Nangudi	354.43	1,751 (376)	P(1)	—(5-10kms)	HP	PO	—(5-10kms)	BS
17	Perur	427.34	1,676 (421)	P(3)	—(5-10kms)	HP	PO	—(5-10kms)	BS
18	Kanur	567.32	2,294 (502)	P(2) M(1) H(1)	FPC(1)	T	PO	—(5-10kms)	BS
19	Sattavattam	133.25	566 (133)	P(1)	—(5-10kms)	HP	—(-5kms)	—(5-10kms)	BS
20	Tettambattu	530.14	1,696 (394)	P(3)	—(-5kms)	HP,W	—(-5kms)	—(-5kms)	BS
21	Nagarappadi	349.56	801 (167)	P(1)	—(-5kms)	W,TW	PO	—(-5kms)	—(-5kms)
22	Vakkaramari (Srimushnam)	182.98	2,006 (418)	P(1)	—(-5kms)	T	PO	—(-5kms)	BS
23	Kil Puliyangudi (I)	198.02	419 (107)	—(—5kms)	—(-5kms)	HP	—(-5kms)	—(-5kms)	—(-5kms)
24	Mel Puliyangudi	302.43	885 (186)	P(1)	—(-5kms)	HP	—(-5kms)	—(-5kms)	—(-5kms)
25	Srimushnam	796.97	7,638 (1,537)	P(3) M(1) H(1) PUC(1)	H(1) D(1)	W,T	PTO	Friday	BS
26	Toranguppam	43.08	70 (16)	P(1)	—(-5kms)	W,TW	—(-5kms)	—(-5kms)	—(-5kms)
27	Adivarahanallur (Srimushnam)	1,020.68	2,224 (479)	P(1)	—(-5kms.)	HP	PO	—(-5kms)	BS
28	Kolai	753.49	3,336 (683)	P(3)	—(-5kms)	S,L,W, TW	PO	—(5-10kms)	BS
29	Ramapuram	777.85	2,988 (588)	P(6)	—(-5kms)	W, TW	PO	—(10+kms)	—(-5kms)

VILLAGE DIRECTORY.

AMENITIES AND LAND USE.

12. KATTUMANNARKOIL TALUK

Location Code Number.	Name of Village.	Approach to Village.	Nearest Town and distance (in kms).	Power supply.	Staple Food.	Land use (i.e. area under different types of land use in hectares rounded upto two decimal places). Forest.	Irrigated by source.	Un-irrigated.	Culturable waste (including gauchar and groves).	Area not available for cultivation.	Remarks including any place of religious, historical or archaeological interest.
(1)	(2)	(11)	(12)	(13)	(14)	(15)	(16)	(17)	(18)	(19)	(20)
1	Anandagudi	KR	Vriddhachalam (45)	ED, EAg	Rice	..	T 93.19 GC 63.19 TWE 30.00	68.13	4.43	76.00	T1
2	Kokkarasanpettai	KR	Chidambaram (43)	ED, EAg	Rice	..	T 199.83 GC 100.83 TWE 99.00	69.34	9.62	82.00	T1
3	Madakalirmanikkam ..	KR	Chidambaram (42)	ED, EAg	Rice	..	T 158.83 GC 100.83 TWE 58.00	157.89	99.10	34.60	..
4	Sattamangalam	KR	Chidambaram (40)	ED, EAg	Rice	..	T 33.69 GC 20.69 TWE 13.00	47.17	1.00	10.14	..
5	Kunamangalam	PR	Chidambaram (40)	ED, EAg	Rice	..	T 267.10 GC 167.00 TWE 100.10	143.90	37.00	148.00	T6
6	Kallippadi	KR	Chidambaram (39)	ED, EAg	Rice	..	T 181.75 GC 100.00 TWE 81.75	65.06	..	70.53	T2
7	Ayan Kilpuliyangudi ..	KR	Chidambaram (10)	..	Ride	..	T 6.00 TWE 6.00	..	..	2.59	..
8	Puttur (Sri Puthur)	KR	Chidambaram (6)	ED, EAg	Rice	..	T 310.83 GC 210.83 TWE 100.00	33.08	2.49	135.97	T1
9	Neduncheri (Srimushnam) ..	KR	Vriddhachalam(21)	ED, EAg	Rice	..	T 155.96 GC 100.96 TWE 55.00	202.62	4.77	111.51	M2,T2
10	Gudalaiyattur	KR	Chidambaram (11)	ED	Rice	..	T 76.70 GC 76.70	134.47	4.00	129.64	..
11	Kavalgudi	KR	Chidambaram (14)	ED, EAg	Rice	..	T 144.81 GC 144.81	136.06	24.21	40.02	T1
12	Mudikandanallur	PR	Chidambaram (11)	ED, EAg	Rice	..	T 130.40 GC 100.40 TWE 30.00	173.41	25.50	45.23	T2
13	Malavarayanallur	PR	Chidambaram (27)	ED, EAg	Rice	..	T 43.32 GC 33.32 TWE 10.00	174.24	46.28	10.62	T2
14	Kumarakudi	PR	Chidambaram (24)	ED, EAg	Rice	..	T 22.44 GC 12.44 TWE 10.00	146.03	9.90	79.18	T1
15	Kodandavilagam	KR	Chidambaram (26)	ED, EAg	Rice	..	T 41.45 GC 21.00 TWE 20.45	147.07	5.09	39.55	T2
16	Nangudi	PR	Chidambaram (29)	ED, EAg	Rice	..	T 72.55 GC 42.55 TWE 30.00	242.51	5.00	34.37	T1
17	Perur	PR	Chidambaram (11)	ED, EAg	Rice	..	T 243.07 GC 200.00 TWE 43.07	126.43	0.83	57.01	T3
18	Kanur	PR	Chidambaram (10)	ED, EAg	Rice	..	T 174.57 GC 100.00 TWE 74.57	241.83	5.20	145.72	T2
19	Sattavattam	PR	Chidambaram (10)	ED, EAg	Rice	..	T 96.07 GC 76.07 TWE 20.00	18.51	8.50	10.17	..
20	Tettambattu	PR	Chidambaram (5)	ED, EAg	Rice	..	T 135.25 GC 100.25 TWE 35.00	286.46	37.73	70.70	..
21	Nagarppadi	KR	Chidambaram (3)	ED, EAg	Rice	..	T 218.63 GC 168.63 TWE 50.00	24.59	3.50	102.84	M1
22	Vakkaramari (Srimushnam)	PR	Chidambaram (2)	ED, EAg	Rich	..	T 122.50 GC 100.50 TWE 22.00	19.26	39.96	1.26	M2
23	Kil Puliyangudi (I)	KR	Chidambaram (2)	ED, EAg	Rice	..	T 154.50 GC 100.00 TWE 54.50	9.89	4.75	28.88	T1
24	Mel Puliyangudi	PR	Chidambaram (37)	ED, EAg	Rice	..	T 107.11 GC 67.11 TWE 40.00	154.87	35.93	4.52	T2
25	Srimushnam	PR	Vriddhachalam (35)	ED, EAg	Rice	..	T 40.04 GC 20.04 TWE 20.00	607.44	12.50	136.99	M14,C6, T4 Famous Bhuvaraha swamy temple.
26	Toranguppam	KR	Chidambaram (3)	ED	Rice	..	..	38.90	1.67	2.51	..
27	Adivarahanallur (Srimushnam)	KR	Bhuvanagiri (5)	ED, EAg	Rice & Jowar	..	T 0.43 GC 0.43	935.17	19.25	65.83	..
28	Kolai	PR	Vriddhachalam (20)	ED, EAg	Rice	..	T 10.15 GC 5.00 TWE 5.15	627.30	12.00	104.04	..
29	Ramapuram	KR	Chidambaram (11)	ED	Rice	..	T 15.65 GC 15.65	581.55	72.44	108.21	..

VILLAGE DIRECTORY

AMENITIES AND LAND USE

12. KATTUMANNARKOIL TALUK.

Location Code Number.	Name of Village.	Total area of the village (in hectares).	Total population and number of households.	Amenities available (If not available within the village, a dash(–) is shown in the column and next to it in brackets, the distance in broad ranges, viz., —5kms., 5–10 kms. and 10+kms. of the nearest place where the facility is available is given.) Educational.	Medical.	Drinking water (potable).	Post and Telegraph.	Day or days of the Market/hat, if any.	Communications (Bus stop, Railway station, Water way.)
(1)	(2)	(3)	(4)	(5)	(6)	(7)	(8)	(9)	(10)
30	Palaiyamkottai (Mel Padi) ..	826.98	1,285 (236)	P(1)	—(–5kms)	HP	PO	—(5–10kms)	BS
31	Palaiyamkottai (Kil Padi) ..	642.69	2,195 (474)	P(1) M(1) H(1)	D(1) H(1)	HP, T	PO	—(5–10kms)	BS
32	Valasakkadu	273.36	1,222 (286)	P(1)	—(–5kms)	T	PO	—(5–10kms)	—(–5kms)
33	Kurinjukudi	97.01	481 (109)	P(1)	—(–5kms)	HP	—(–5kms)	—(5–10kms)	—(–5kms)
34	Nandiswaramangalam ..	363.48	1,262 (264)	P(1)	—(5–10kms)	HP	PO	—(5–10kms)	BS
35	Vattattur	285.74	1,426 (297)	P(1)	–(5–10kms)	HP	PO	–(5–10kms)	–(–5kms)
36	Pudaiyur	1,104.27	1,859 (414)	P(1) M(1) H(1)	–(10+kms)	T,W	PO	–(10+kms)	BS
37	Solattiram	595.90	3,292 (685)	P(1)	–(10+kms)	W,TW	PO	(–10+kms)	BS
38	Vadakkupalayam	481.17	3,377 (709)	P(2)	–(–5kms)	HP	–(–5kms)	–(5–10kms)	BS
39	Kondasamudram	675.36	1,385 (276)	P(1)	–(–5kms)	W,TW	PO	–(10+kms)	–(–5kms)
40	Mamangalam	750.84	2,669 (528)	P(2) M(1)	–(5–10kms)	W,T	PO	–(10+kms)	BS
41	Vanamadevi	940.32	1,246 (258)	P(1)	MCW(1)	W,T	PO	–(10+kms)	BS
42	Rayanallur	237.67	2,628 (470)	P(1) M(1)	–(5–10kms)	HP,C	–(–5kms)	–(5–10kms)	(–5kms)
43	Kandakumaran	90.89	909 (185)	P(1)	–(5–10kms)	HP,C	PO	–(5–10kms)	BS
44	Kaliyamalai	150.60	913 (221)	P(1)	–(5–10kms)	HP,C	–(–5kms)	–(5–10kms)	BS
45	Purattankudi	135.22	793 (182)	P(1)	–(–5kms)	HP,C	–(–5kms)	–(5–10kms)	BS
46	Uttamacholagan (Mannargudi).	136.73	530 (131)	P(1)	–(–5kms)	HP,C	–(–5kms)	–(5–10kms)	BS
47	Puttur (Terkunadu)	113.05	629 (140)	–(–5kms)	–(–5kms)	HP,C	–(–5kms)	–(5–10kms)	BS
48	Kottangudi (Mannargudi) ..	113.64	474 (103)	P(1)	–(–5kms)	HP,C	–(–5kms)	–(10+kms)	–(–5kms)
49	Lakshmigudi	115.95	362 (81)	P(1)	–(–5kms)	HP,C	–(–5kms)	–(10+kms)	BS
50	Chettikkattalai	112.95	565 (128)	P(1)	–(–5kms)	HP,C	–(–5kms)	–(5–10kms)	BS
51	Alkondanattam	109.34	558 (132)	P(1)	–(–5kms)	HP,C	PO	–(10+kms)	BS
52	Sivakkam	115.92	497 (118)	–(–5kms)	PHC(1)	HP,C	–(–5kms)	–(10+kms)	BS
53	Radhanallur	110.96	311 (65)	P(1)	–(–5kms)	HP, C	–(–5kms)	–(5–10kms)	BS
54	Kottavasal (J) .. .	104.17	392 (101)	P(1) M(1)	—(—5kms)	HP, C	PO	—(5—10kms)	BS
55	Paravilagam . .	231.57	860 (187)	P(1) M(1) H(1)	—(—5kms)	HP, TK, C	—(—5kms)	—(5—10kms)	BS
56	Vadamur	219.72	664 (149)	P(1)	—(5—10kms)	HP, C	—(—5kms)	—(10+kms)	BS
57	Kuduveli	303.72	1,318 (293)	P(1) M(1)	MCW(1)	HP. C	—(—5kms)	—(10+kms)	BS
58	Temmur	338.84	1,457 (320)	P(1), M(1)	—(5—10kms)	HP, C	PO	—(10+kms)	BS
59	Ottanjimedu	111.48	103 (29)	P(1)	—(—5kms)	HP, C	PO	—(10+kms)	BS
60	Meyyattur	188.93	1,151 (256)	P(1), M(1)	—(—5kms)	HP, C	PO	—(10+kms)	BS
61	Nandimangalam . .	274.71	1,056 (225)	P(1), M(1)	—(—5kms)	HP	—(—5kms)	—(10+kms)	—(—5kms)
62	Attippattu	303.71	958 (219)	P(2)	—(10+kms)	HP, W	PO	—(5—10kms)	—(—5kms)
63	Terkumangudi .. .	253.28	765 (167)	P(1)	—(5—10kms)	HP	—(—5kms)	—(—5kms)	—(—5kms)
64	Vadakkumangudi	210.08	1,353 (289)	P(1)	—(5—10kms)	HP, T	PO	—(—5kms)	—(—5kms)
65	Karuppur	441.64	1,116 (238)	P(1), M(1), H(1)	—(5—10kms)	HP	PO	—(5—10kms)	BS
66	Nalamputtur .. .	263.52	764 (170)	P(1)	—(5—10kms)	HP	—(—5kms)	—(5—10kms)	—(5—10kms)
67	Mullangudi	277.59	853 (195)	P(1), (M)(1)	—(5—10kms)	HP	PO	—(5—10kms)	BS
68	Kil Paruttigudi	174.13	904 (176)	P(1)	—(—5kms)	HP	—(—5kms)	—(5—10kms)	—(—5kms)
69	Kil Karai	267.18	1,090 (222)	P(1)	—(—5kms)	HP	—(—5kms)	—(5—10kms)	—(—5kms)

VILLAGE DIRECTORY

AMENITIES AND LAND USE

12. KATTUMANNARKOIL TALUK.

Location No.	Name of Village.	Approach to Village.	Nearest Town and distance (in kms)	Power supply.	Staple Food.	Forest.	Land use (i.e, area under different types of land use in hectares rounded upto two decimal places.) Irrigated by source.	Unirrigated.	Culturable waste (including Gauchar and groves).	Area not available for cultivation.	Remarks including any place of religious, historical or archaeological interest.
(2)		(11)	(12)	(13)	(14)	(15)	(16)	(17)	(18)	(19)	(20)
30	Palaiyamkottai (Mel Padi)	KR	Chidambaram (10)	ED, EAg	Rice	..	T 35.21 GC 25.00 TWE 10.21	675.23	12.04	104.50	..
31	Paliyamkottai (Kil Padi)	PR	Chidambaram (16)	ED, EAg.	Rice	..	T 222.23 GC 200.23 TWE 22.00	244.06	2.50	173.90	M4, T1
32	Valasakkadu	KR	Chidambaram (16)	ED, EAg.	Rice	..	T 210.41 GC 140.41 TWE 70.00	34.96	10.98	17.01	T1
33	Kurinjukudi	KR	Chidambaram (13)	ED, EAg	Rice	.	T 52.99 GC 32.99 TWE 20.00	27,91	4.00	12.11	T1
34	Nandiswaramangalam	PR	Chidambaram (16)	ED, EAg	Rice	..	T 144.77 GC 100.00 TWE, 44.77	177.74	29.70	11.27	..
35	Vattattur	KR	Chidambaram (16)	ED, EAg	Rice	..	T 86.00 GC 50.00 TW 36.00	129.23	69.15	1.36	C1, T5
36	Pudaiyur	PR	Chidambaram (14)	ED, EAg	Rice		T 14.83 GC 10.83 TWC 4.00	746.29	294.64	48.51	..
37	Solattiram	PR	Chidambaram (14)	ED, EAg	Rice	..	T 122.26 GC 122.26 TWE 29.00	394.44	40.50	38.70	..
38	Vadakkupalayam ..	PR	Vriddhachalam (21)	ED, EAg	Rice	..	T 129.81 GC 100.81	281.49	1.63	68.24	..
39	Kondasamudram ...	KR	Mannargudi (22)	EA	Rice	..	T 215.44 GC 215.44	279.90	71.62	108.40	T1
40	Mamangalam ..	PR	Mannargudi (19)	ED, EAg	Rice	..	T 216.84 GC 216.84	346.23	68.95	118.82	T1
41	Vanamadevi	PR	Chidambaram (30)	ED-EAg.	Rice	..	T 117.32 GC 100.32 TWE 17.00	235.52	82.89	504.59	..
42	Rayanallur	KR	Chidambaram (21)	ED	Rice	..	T 180.39 GC 180.39	12.04	1.29	43.95	N4, T1
43	Kandakumaran ..	PR	Chidambaram (20)	ED	Rice	..	T 74.81 GC 74.81	3.64	0.07	12.37	N3
44	Kaliyamalai	PR	Chidambaram (20)	ED	Rice	..	T 117.07 GC 117.07	0.03	7.45	26.05	N3
45	Purattankudi .. (Poonthangudi) ..	PR	Chidambaram (28)	ED	Rice	..	T 111.79 GC 111.79	1.51	2.06	19.8	N2
46	Uttamacholagan (Mannargudi) ..	PR	Chidambaram (28)	ED	Rice	..	T 111.51 GC 111.51	5.09	1.04	19.09	..
47	Puttur (Terkunadu) ..	PR	Chidambaram (26)	ED	Rice	..	T 92.75 GC 92.75	5.10	..	15.20	N5, T1
48	Kottangudi (Mannargudi)	KR	Chidambaram (30)	ED	Rice	..	T 99.18 GC 99.18	1.34	..	13.12	N2
49	Lakshmigudi	KR	Chidambaram (26)	ED	Rice	..	T 85.57 GC 85.57	6.62	1.25	22.51	N5, C1, T2
50	Chettikkattalai ..	KR	Chidambaram (22)	ED	Rice	..	T 85.98 GC 85.98	11.98	..	14.99	T1
51	Alkondanattam ..	PR	Chidambaram (24)	ED	Rice	..	T 105.59 GC 105.59	0.48	0.27	3.00	N3
52	Sivakkam	PR	Chidambaram (24)	ED	Rice	..	T 96.59 GC 96.59	5.91	0.89	12.53	N3, C1
53	Radhanallur	PR	Chidambaram (21)	ED	Rice	..	T 97.39 GC 97.39	0.73	3.54	9.30	N3, T1
54	Kottavasal (J) ..	PR	Chidambaram (22)	ED	Rice	..	T 69.95 GC 69.95	18.98	0.11	15.13	N3, T1
55	Paravilagam ..	KR	Chidambaram (16)	ED	Rice	..	T 178.98 GC 178.98	21.20	..	31.39	N4
56	Vadamur	KR	Chidambaram (13)	ED	Rice	..	T 183.27 GC 183.27	1.23	..	35.22	N4
57	Kuduveli	PR	Chidambaram (14)	ED	Rice	..	T 271.34 GC 271.34	21.28	0.37	10.73	N6
58	Temmur	KR	Chidambaram (14)	ED	Rice	..	T 278.43 GC 278.43	11.48	..	48.93	N4
59	Oblanjimedu ..	KR	Chidambaram (13)	ED	Rice	..	T 101.82 GC 101.82	..	0.56	9.10	N2
60	Meyyattur	KR	Chidambaram (14)	ED	Rice	..	T 149.09 GC 149.09	2.43	1.45	35.96	T1
61	Nandimangalam ..	KR	Chidambaram (10)	ED	Rice	..	T 215.05 GC 215.05	7.80	23.54	28.32	N3, M1, C1, T1
62	Attippattu	KR	Chidambaram (13)	EA	Rice	..	T 229.82 GC 229.82	4.36	24.99	44.54	N3, M1, C1, T1
63	Terkumangudi ..	KR	Chidambaram (19)	EA	Rice	..	T 173.95 GC 173.95	11.65	38.94	28.74	N3, M1 C1, T1
64	Vadakkumangudi ..	KR	Chidambaram (16)	EA	Rice	..	T 126.41 GC 126.41	34.33	25.54	24.00	N8, M1, C1, T3
65	Karuppur	KR	Chidambaram (13)	EA	Rice	..	T 181.03 GC 181.03	6.00	43.25	211.36	N5, M1, C1, T1
66	Nalamputtur ..	KR	Chidambaram (16)	EA	Rice	..	T 200.91 GC 200.91	0.99	8.14	53.48	N4, M1, C1, T1
67	Mullangudi ..	KR	Chidambaram (19)	EA	Rice	..	T 98.29 GC 98.29	6.90	28.04	144.34	N2, M1, C1, T1
68	Kilparuttigudi ..	KR	Chidambaram (16)	EA	Rice	..	T 48.11 GC 48.11	8.02	59.42	58.58	N3, M1, C1, T1
69	Kilkarai	KR	Chidambaram (15)	EA	Rice	..	T 211.82 GC 211.82	2.09	8.75	44.52	N3, M1 C1, T1

VILLAGE DIRECTORY

AMENITIES AND LAND USE

12. Kattumannarkoil Taluk.

Amenities available (If not available within the village, a dash(—) is shown in the column and next to it in brackets, the distance in broad ranges, viz., —5 kms.; 5—10 kms. and 10+kms. of the nearest place where the facility is available is given.)

Location Code No.	Name of Village.	Total area of the village (in hectares).	Total population and number of households.	Educational.	Medical.	Drinking water (potable).	Post and Telegraph.	Day or days of the Market, if any.	Communications (Bus stop, Rail way station, Water way)
(1)	(2)	(3)	(4)	(5)	(6)	(7)	(8)	(9)	(10)
70	Kil Vanniyur . .	147.97	531 (114)	P (1)	—(—5kms)	HP	—(—5kms)	—(5—10kms)	BS
71	Mel Vanniyur (Mannargudi)	154.95	969 (211)	P (1), M (1)	—(5—10kms)	HP, C	PO	—(5—10kms)	BS
72	Kil Nedumbur . .	113.66	369 (81)	—(5kms)	—(5-10kms)	HP, C	PO	—(10+kms)	BS
73	Mel Nedumbur .. .	113.27	560 (127)	P (1)	—(—5kms)	HP, C	PO	—(10+kms)	BS
74	Kalikadandan .. .	111.06	278 (58)	P (1)	—(5-10kms)	HP, C	—(—5kms)	—(—5kms)	—(—5kms)
75	Neyvasal	114.23	676 (145)	P (1), M (1)	—(5—10kms)	HP, C	PO	—(—5kms)	BS
76	Maniya Adur (1)	297.93	1,419 (272)	P(1)	—(5—10kms)	HP, C	PO	—(-5kms)	BS
77	Nattamalai .. .	80.06	964 (207)	P (1), M (1)	—(5kms)	HP, C	—(—5kms)	—(—5kms)	BS
78	Suttamalli (I) . .	223.38	1,094 (224)	P (1)	—(10+kms)	W, TW	PO	—(10+kms)	—(5—10kms)
79	Agarapputhur	731.22	1,169 (255)	P (1)	—(—5kms)	HP, W	—(—5kms)	—(10+kms)	—(—5kms)
80	Karunakaranallur . .	985.11	4,329 (755)	P (2), M (1)	—(10+kms)	TW	PO	—(10+kms)	—(—5kms)
81	Pelarjarallur . .	646.59	2,237 (477)	P (2), M(1)	—(—5kms)	HP, W	PO	—(5—10kms)	BS
82	Nattarmangalam . .	694.89	1,861 (429)	P (2), M (1)	—(—5kms)	T	PO	—(—5kms)	BS
83	Tiruchchinnapuram ..	80.01	912 (170)	P (1)	—(—5kms)	W, HP	—(—5kms)	—(—5kms)	BS
84	Kollimalai (Melpadi) ..	192.48	3,219 (522)	P (1)	—(—5kms)	W, TW	PO	—(—5kms)	—(—5kms)
85	Kolliamalai (Kilpadi) ..	231.21	2,245 (423)	P (1)	—(—5kms)	W, TW	PO	—(—5kms)	—(—5kms)
86	Torekkuli	115.63	416(86)	—(—5kms)	—(—5kms)	HP, C	—(—5kms)	—(—5kms)	—(—5kms)
87	Solakkur	118.49	569 (131)	P (1)	—(5—10kms)	HP, C	PO	—(—5kms)	BS
88	Valatturtiruppaniyapuram	127.13	461 (100)	P (1), M(1)	—(—5kms)	HP, C	—(—5kms)	—(5—10kms)	BS
89	Viranattam	259.55	773 (186)	P (1)	—(—5kms)	HP, C	—(—5kms)	—(5—10kms)	BS
90	Ellei	425.70	2,788 (574)	P (2), M(1)	—(—5kms)	W, TW	PO	—(—5kms)	BS
91	Lalpettai	258 61	7,455 (1,366)	P (2) M (1), H (1)	MCW (1)	T, HP W	PTO	Tuesday	BS
92	Udaiyarkudi	353.66	8,218 (1,567)	P (6) M (3) H (1)	H (1) RP (1)	W, T	PO	—(—5kms)	BS
93	Mannarkulakkudi	238 40	1,249 (282)	P (1)	—(—5kms)	W, TW	PO	—(—5kms)	—(—5kms)
94	Vadakkukulakkudi	176.54	852 (192)	—(—5kms)	—(—5kms)	W, TW	—(—5kms)	—(—5kms)	BS
95	Sarvarajanpettai	283.69	703 (171)	P (1)	—(—5kms)	HP, W	—(—5kms)	—(—5kms)	BS
96	Tirunaraiyur	246.24	1,054 (252)	P (1) M (1)	—(—5kms)	HP, W T	PO	—(5—10kms)	BS
97	Suravilundur	219.60	1,152 (269)	P (1)	—(—5kms)	W, TW	PO	—(5—10kms)	BS
98	Vanadarayanpettai	105.60	124 (33)	—(—5kms)	—(—5kms)	HP	—(—5kms)	—(5—10kms)	BS
99	Komarakshi	519.62	3,202 (669)	P (2) M (1), H (1), PUC (1)	D (1), H (1)	T, HP	PTO	—(5—10kms)	BS
100	Kanjivay	139.12	580 (129)	P (1)	—(—5kms)	HP, R	—(—5kms)	—(10+kms)	—(—5kms)
101	Mel Paruttigudi	173.38	322 (60)	P (1)	—(—5kms)	HP, R	PO	—(10+kms)	—(—5kms)
102	Vennaiyur	116.00	529 (114)	P (1)	—(—5kms)	T, HP	PO	—(10+kms)	BS
103	Ilangambur	134.04	700 (157)	P (2)	—(—5kms)	HP	—(—5kms)	—(10+kms)	—(—5kms)
104	Vekshiyur	98.57	236 (56)	—(—5kms)	—(—5kms)	HP	—(—5kms)	—(10+kms)	—(—5kms)
105	Kil Adangudi	148.76	618 (145)	P (1)	—(—5kms)	TW	—(—5kms)	—(10+kms)	BS
106	Naduttittu	138.03	384 (87)	P (1)	—(—5kms)	HP, W	—(—5kms)	—(5—10kms)	—(—5kms)
107	Vauvaltoppu	65.66	229 (58)	—(—5kms)	—(5—10kms)	HP, W	—(—5kms)	—(5—10kms)	—(—5kms)
108	Pullaiyantangal	119.87	439 (90)	P (1)	—(5—10kms)	HP, W	PO	—(5—10kms)	—(—5kms)
109	Idaiyar ..	322.14	913 (201)	P (1) M(1)	—(5—10kms)	HP,W	—(—5kms)	—(5—10kms)	—(—5kms)
110	Kovilpattu ..	151.44	387 (78)	P(1)	—(—5kms)	T	—(—5kms)	—(—5kms)	—(—5kms)
111	Tirumulastanam ..	112.97	708 (152)	P(1)	—(—5kms)	W,T	—(—5kms)	—(—5kms)	—(—5kms)
112	Kuppapillaichavadi ..	119.89	478 (104)	—(—5kms)	—(—5kms)	W,T	—(—5kms)	—(—5kms)	—(—5kms)

AMENITIES AND LAND USE

12. KATTUMANNARKOIL TALUK.

Location Code Number	Name of Village.	Total area of the Village (in hectares).	Total population and number of house holds.	Amenities available (If not available within the village, a dash (—) is shown in the column and next to it in brackets, the distance in broad ranges, viz., —5 kms., 5—10 kms. and 10+kms. of the nearest place where the facility is available is given.) Educational.	Medical.	Drinking water (potable).	Post and Telegraph.	Day or days of the Market/hat, if any.	Communications (Bus stop, Railway station, water way).
(1)	(2)	(3)	(4)	(5)	(6)	(7)	(8)	(9)	(10)
113	Mannargudi	227.77	6,417 (1,291)	P(4), M(2), H(2).	H(1), RP (3).	W, T	PTO	-(—5kms)	BS
114	Kurungudi .. .	279.02	1,876 (416)	P(1)	-(—5kms)	W	-(—5kms)	-(5—10kms)	BS
115	Virananallur	405.09	1,312 (322)	P(2)	-(—5kms)	W, TW	-(—5kms)	-(—5kms)	BS
116	Chettitangal	371.59	2,820 (617)	P(2), M(1)	-(5—10kms)	HP, C. W	PO	-(5—10kms)	BS
117	Viranandapuram	686.47	3,022 (710)	P(4), M(1)	MH(1), MCW(1).	W, HP	PO	-(—5kms)	BS
118	Torappu	127.30	917 (202)	P(1)	-(—5kms)	W, TW, C	-(—5kms)	-(5—10kms)	-(—5kms)
119	Velampundi	176.02	456 (107)	P(1)	-(—5kms)	HP, C, W	-(—5kms)	-(5—10kms)	BS
120	Mel Kadambur	168.21	787 (198)	P(1), M(1)	-(5—10kms)	TK, W, C	PO	-(5—10kms)	BS
121	Kil Kadambur	226.60	1,539 (346)	P(1)	-(—5kms)	HP, TK, W	-(—5kms)	-(5—10kms)	BS
122	Kuppankulipuvilandur ..	119.61	590 (123)	P(1)	-(—5kms)	W, C, TW	-(—5kms)	-(5—10kms)	BS
123	Periyakottagam	134.68	60 (17)	-(—5kms)	-(—5kms)	W, C	-(—5kms)	-(5—10 kms)	(—5kms)
124	Rajendracholagan	268.47	1,103 (245)	P(1)	-(—5kms)	W, C, T	PO	-(—5kms)	BS
125	Mel Radhamur .. .	164.42	646 (140)	P(1)	-(5—10kms)	HP, W, C	-(—5kms)	-(5—10 kms)	(—5kms)
126	Kil Radhamur	107.59	437 (90)	P(1)	-(—5kms)	HP, W, C	-(—5kms)	-(5—10 kms)	(—5kms)
127	Odaiyur (Mannargudi) ...	253.43	724 (165)	P(2)	-(5—10kms)	HP	PO	-(10+kms)	BS
128	Tondamanattam	68.49	323 (71)	P(1)	-(5—10kms)	HP	-(—5kms)	-(5—10 kms)	-(—5kms)
129	Alinjimangalam	161.19	482 (96)	P(1)	-(5—10kms)	HP	-(—5kms)	-(5—10kms)	-(—5kms)
130	Movur	456.62	1,675 (361)	P(1), M(1)	-(—5kms)	HP, C	PO	-(5—10kms)	BS
131	Kuchchur	216.72	600 (135)	P(1)	-(—5kms)	HP, W	-(—5kms)	-(5—10kms)	BS
132	Ayangudi	150.30	1,281 (252)	P(1), M(1)	PHC(1), FPC(1).	HP, TK, W	PO	-(10+kms)	BS
133	Mel Pakkatturai	207.85	1,271 (210)	P(1), M(1)	-(—5kms)	HP, C, W	-(—5kms)	-(5—10kms)	BS
134	Shandan	196.86	946 (231)	P(1)	-(—5kms)	TK	PO	-(10+kms)	-(—5kms)
135	Palavaykindan	133.71	495 (113)	-(—5kms)	-(—5kms)	W, TW, C	-(—5kms)	-(10+kms)	-(—5kms)
136	Ichchampundi	116.60	705 (146)	P(1)	-(—5kms)	TK, C	-(—5kms)	-(10+kms)	-(—5kms)
137	Sirukattur	221.18	1,079 (237)	P(1)	-(5—10kms)	TK, C	PO	-(5—10kms)	-(—5kms)
138	Kanjankollai..	598.53	2,721 (621)	P(2), M(1)	-(5—10kms)	HP. C	PO	-(5—10kms)	-(—5kms)
139	Achchapuram	288.54	849 (195)	P(1)	-(5—10kms)	HP, C	-(—5kms)	-(10+kms)	BS
140	Eyyalur	140.49	692 (164)	P(1)	-(5—10kms)	HP, C	PO	-(10+kms)	BS
141	Arumulidevan	171.00	868 (180)	P(1)	-(—5kms)	TK, HP, W	-(—5kms)	-(10+kms)	BS
142	Reddiyur	118.11	1,448 (297)	P(1), M(1) H(1)	-(5—10kms)	TK, HP, W	PTO	-(10+kms)	BS
143	Kil Puliyambattu	219.05	546 (125)	P(1)	-(—5kms)	HP, C	-(—5kms)	-(10+kms)	-(—5kms)
144	Adanur (Mannargudi) ..	204.67	669 (149)	P(1)	-(—5kms)	HP, W	PO	-(10+kms)	-(—5kms)
145	Kunavasal	367.27	1,582 (319)	(P2), M(1)	-(—5kms)	HP, TK, C, W	-(—5kms)	-(5—10kms)	-(—5kms)

Location Code number	Name of Village.	Approach to Village.	Nearest Town and distance (in kms.).	Power supply.	Staple Food.	Forest.	Land use (i.e. area under different types of land use in hectares rounded upto two decimal places. Irrigated by source.	Unirrigated.	Culturable waste (including Gauchar and groves.)	Area not available for cultivation.	Remarks including any place of religious historical or archaeological interest.
(1)	(2)	(11)	(12)	(13)	(14)	(15)	(16)	(17)	(18)	(19)	(20)
70	Kil Vanniyur ..	KR	Chidambaram (15)	ED	Rice	..	T 104.96 GC 104.96	4.85	0.14	38.02	N 3, T 1,
71	Mel Vanniyur (Mannargudi)	KR	Chidambaram (14)	ED	Rice	..	T 130.88 GC 130.88	0.23	0.01	23.83	N 2
72	Kil Nedumbur ..	KR	Chidambaram (21)	ED	Rice	..	T 99.81 GC 99.81	0.47	0.21	13.17	N 5, T 2
73	Mel Nedumbur ..	KR	Chidambaram (19)	ED	Rice	..	T 96.79 GC 96.79	1.44	..	15.04	N 2, T 2
74	Kalikadandan .	KR	Chidambaram (22)	ED	Rice	..	T 99.12 GC 99.12	0.77	3.04	8.13	N 3
75	Neyvasal	KR	Chidambaram (25)	ED	Rice	..	T 94.52 GC 94.52	0.75	0.06	18.90	N 2
76	Maniya Adur (I) ..	KK	Chidambaram (28)	ED	Rice	..	T 283.66 GC 283.66	2.32	..	11.95	N 3, T 1
77	Nattamalai	KR	Chidambaram (30)	ED	Rice	..	T 42.13 GC 42.13	10.19	1.05	26.69	N 5, M1 T 1
78	Suttamalli (I) ..	KR	Chidambaram (22)	ED	Rice & Jowar.	.		76.16	.	147.22	
79	Agarapputhur .	KR	Chidambaram (26)	EA	Rice	..	T 165.58 GC 165.58	239.95	210.27	115.42	..
80	Karunakaranallur	KR	Chidambaram (22)	EA	Rice	..	T 55.80 GC 55.80	567.00	123.15	239.16	T 1
81	Palanjanallur ..	PR	Chidambaram (30)	ED	Rice	..	T 74.96 GC 74.96	458.39	7.78	105.46	T 1
82	Nattarmangalam ..	PR	Chidambaram (30)	ED	Rice	..	T 101.00 GC 101.00	32.90	..	560.99	M 2
83	Tiruchchinnapuram	PR	Chidambaram (28)	ED, EAg.	Rice	..	T 38.40 GC 38.40	..	0.97	40.64	M 1
84	Kollimalai (Melpadi)	KR	Chidambaram (30)	EA	Rice	..	T 132.08 GC 132.08	55.62	..	14.78	M 2
85	Kollimalai (Kilpadi)	KR	Chidambaram (32)	ED, EAg	Rice	..	T 55.89 GC 30.00 TW 25.89	3.67	5.35	166.30	..
86	Torakkuli	KR	Chidambaram (24)	ED	Rice	..	T 103.45 GC 103.45	1.28	..	10.90	N 2
87	Solakkur	KR	Chidambaram (22)	ED	Rice	..	T 103.26 GC [illegible]	2.44	0.16	12.63	..

88	Valattur	PR	Chidambaram (22)	ED	Rice	..	T 108.77 GC 108.77	0.61	0.70	17.05	T1
89	Tiruppaniyapuram Viranatam	PR	Chidambaram (21)	ED	Rice	..	T 213.67 GC 213.67	11.12	2.49	32.27	N 2
90	Elleri	KR	Chidambaram (26)	EA	Rice	..	T 373.93 GC 373.93	0.65	1.85	49.27	M 2
91	Lalpettai ..	PR	Chidambaram (30)	EA	Rice	..	T 85.28 GC 85.28	58.40	..	114.93	M16, C2
92	Udaiyarkudi ..	PR	Chidambaram (29)	EA	Rice		T 150.90 GC 150.90	58.25	4.10	140.41	M 4, T4
93	Mannarkulakkudi ..	KR	Chidambaram (26)	ED	Rice		T 124.65 GC 124.65	43.05	..	70.70	..
94	Vadakkukulakkudi ..	KR	Chidambaram (26)	ED	Rice	..	T 103.69 GC 103.69	44.15	..	28.70	M 1, T 1
95	Sarvarajanpettai ..	KR	Chidambaram (32)	ED	Rice	..	T 229.54 GC 229.54	1.54	..	52.61	M 1
96	Tirunaraiyur ..	PR	Chidambaram (24)	EA	Rice	..	T 208.03 GC 208.03	..	..	38.21	Swamy Siva temple.
97	Suravilundur ..	KR	Chidambaram (2)	EA	Rice	..	T 148.60 GC 148.60	..	1.34	69.66	T 1, C1.
98	Vanadarayanpettai ..	KR	Chidambaram (22)	ED	Rice	..	T 82.96 GC 82.96	7.19	0.77	14.68	..
99	Komarakshi	PR	Chidambaram (13)	EA	Rice	..	T 438.65 GC 438.65	2.27	11.32	67.38	N 5, M1 C 1, T3
100	Kanjivay	KR	Chidambaram (13)	EA	Rice	..	T 57.28 GC 57.28	12.48	15.80	53.56	N 5, M1 C 1, T3
101	Mel Paruttigudi ..	KR	Chidambaram (20)	EA	Rice	..	T 117.96 GC 117.96	2.58	6.14	46.70	N 4, M 1 C 1, T 1
102	Venmaiyur	PR	Chidambaram (18)	EA	Rice	..	T 98.01 GC 98.01	0.10	2.43	15.46	N 4, M2, C 1, T 1
103	Ilangambur	PR	Chidambaram (19)	EA	Rice	..	T 87.02 GC 87.02	2.42	6.09	38.51	N 6, M 1, C 1, T1.
104	Vakshiyur	KR	Chidambaram (21)	EA	Rice	..	T 87.56 GC 87.56	0.22	2.27	8.52	N 2, M 1 C1, T1
105	Kil Admangudi ..	KR	Chidambaram (19)	ED	Rice	..	T 123.91 GC 123.91	0.69	24.16	..	T 2
106	Naduttittu	KR	Chidambaram (22)	ED	Rice	..	T 131.27 GC 131.27	..	...	6.76	..
107	Vauvaltoppu ..	KR	Chidambaram (21)	ED	Rice	..	T 58.89 GC 58.89	..	..	6.77	..
108	Pullaiyantangal ..	KR	Chidambaram (21)	ED	Rice	..	T 101.27 GC 101.27	..	..	18.60	..
109	Idaiyar	KR	Chidambaram (22)	ED	Rice	..	T 274.55 GC 274.55	..	..	47.59	T-2
110	Kovilpattu	PR	Chidambaram (29)	ED	Rice	..	T 127.08 GC 127.08	10.24	..	14.12	M-2
111	Tirumulastanam ..	PR	Chidambaram (29)	ED	Rice	..	T 97.91 GC 97.91	..	..	15.06	M-1, T-1
112	Kuppapillaichavadi ..	KR	Chidambaram (29)	ED	Rice	..	T 107.76 GC 107.76	..	..	12.13	..

AMENITIES AND LAND US

12. KATTUMANNARKOIL TALUK.

Location Code Number (1)	Name of Village. (2)	Approach to Village. (11)	Nearest Town and distance (in kms.). (12)	Power supply. (13)	Staple Food. (14)	Forest. (15)	Land use (i.e. area under different types of land use in hectares rounded upto two decimal places). Irrigated by source. (16)	Un-irrigated. (17)	Culturable waste (including gauchar and groves). (18)	Area not available for cultivation. (19)	Remarks including any place of religious historical or archaeological interest. (20)
113	Mannargudi	PR	Chidambaram (27)	EA	Rice	..	T 96.80 GC 60.00 TWE 36.80	30.12	..	100.85	M-5, C-3
114	Kurungudi	PR	Chidambaram (8)	ED, EAg.	Rice	..	T 81.93 GC 50.00 TWE 31.93	112.40	..	84.69	M-1
115	Viranamallur ..	PR	Chidambaram (30)	ED	Rice	..	T 102.22 GC 102.22	35.43	..	267.44	..
116	Chettitangal	PR	Chidambaram (32)	ED.	Rice	..	T 157.22 GC 157.22	92.56	11.03	110.78	T-1
117	Viranandapuram ..	PR	Chidambaram (34)	ED EAg.	Rice	..	T 244.93 GC 244.93	305.83	..	135.71	M-1, T-2
118	Torappu	KR	Chidambaram (36)	ED	Rice	..	T 110.44 GC 110.44	..	..	16.86	..
119	Velampundi	PR	Chidambaram (38)	ED	Rice	..	T 161.63 GC 161.63	3.29	..	14.10	T-1
120	Mel Kadambur ..	PR	Chidambaram (40)	EA	Rice	..	T 146.18 GC 146.18	..	.	22.03	M-2, T-3 A Sivan Temple built by Kulothungacholan.
121	Kil Kadambur ..	PR	Chidambaram (36)	ED	Rice and Ragi.	..	T 179.85 GC 179.85	3.55	..	39.20	A temple called Rudrakodi Eswarar built by a Chola Emperor.
122	Kuppankuli Puvilandur	KR	Chidambaram (32)	ED	Rice	..	T 105.04 GC 105.04	..	2.03	12.54	T-2
123	Periyakottagam ..	KR	Chidambaram (34)	ED	Rice	..	T 122.11 GC 122.11	..	1.66	10.91	T-1
124	Rajendracholagan ..	PR	Chidambaram (28)	ED	Rice	..	T 238.90 GC 238.90	0.99	..	28.58	T-2, A Sivan Temple built by Rajendracholan.
125	Mel Radhamur ..	KR	Chidambaram (30)	ED	Rice	..	T 148.63 GC 148.63	0.07	..	15.72	T-1
126	Kil Radhamur ..	KR	Chidambaram (32)	ED	Rice	..	T 93.76 GC 93.76	..	..	13.83	M-1, T-2
127	Odaiyur (Mannargudi)	KR	Chidambaram (11)	EA.	Rice	..	T 224.88 GC 224.88	0.18	2.10	26.27	N5, M1, C-1, T-1.
128	Tondamanattam ..	KR	Chidambaram (11)	EA	Rice	..	T 59.78 GC 59.78	0.07	0.75	7.89	N-2 M-1, C-1, T-1.
129	Alinjimangalam ..	KR	Chidambaram (10)		Rice	..	T 130.32 GC 130.32	0.10	1.10	29.67	N-3, M-1, C-1, T-1,
130	Mavur..	PR	Chidambaram (32)	ED	Rice	..	T 384.89 GC 384.89	..	14.58	57.15	T-1
131	Kuchchur	PR	Kumbakonam (38)	ED	Rice	..	T 193.67 GC 193.67	1.82	..	21.23	..
132	Ayangudi	PR	Kumbakonam (36)	ED, EAg.	Rice	..	T 135.67 GC 135.67	..	..	14.63	M-1, T-3.
133	Mel Pakkatturai ..	PR	Kumbakonam (30)	ED EAg.	Rice	..	T 180.95 GC 180.95	..	..	26.90	T-2
134	Shandan	KR	Kumbakonam (32)	ED	Rice	..	T 173.18 GC 173.18	2.70	..	20.98	..
135	Palavaykindan ..	KR	Kumbakonam (30)	ED	Rice	..	T 117.27 GC 117.27	3.85	..	12.59	..
136	Ichchampundi ..	KR	Kumbakonam (28)	ED	Rice	..	T 103.36 GC 103.36	10.24	..	3.00	T-1
137	Sirukattur	KR	Kumbakonam (26)	ED, Eag.	Rice and Jowar.	..	T 130.14 GC 100 14 TWE 30.00	22.37	..	68.67	T-2
138	Kanjankollai	KR	Kumbakonam (24)	ED	Rice	..	T 215.88 GC 215.88	33.75	1.54	347.36	M-1, T-2
139	Achchapuram ..	KR	Kumbakonam (26)	ED, EAg.	Rice	..	T 80.96 GC 80.96	39.44	..	168.14	..
140	Eyyalur	PR	Kumbakonam (28)	ED EAg.	Rice	..	T 48.35 GC 48.35	..	..	92.14	T-1
141	Arumulidevan ..	PR	Kumbakonam (32)	ED EAg.	Rice	..	T 145 56 GC 100·56 TWE 45.00	0.20	..	25.24	M-1, T-1.
142	Reddiyur	PR	Kumbakoanm (34)	ED EAg.	Rice	..	T 96.56 GC 60.00 TWE 36.56	1.40	..	20.15	M-1, T-2 A Sivan Temple built by Chola Emperor.
143	Kil Puliyambattu ..	KR	Kumbakonam (30)	ED EAg.	Rice	..	T 120.02 GC 100.00 TWE 20.02	0 37	..	98.66	T-2
144	Adanur (Mannargudi)	KR	Kumbakonam (30)	ED EAg.	Rice	..	T 74.06 GC 74.06	47.35	..	83.26	T-1
145	Kunavasal	PR	Kumbakonam (36)	ED	Rice	..	T 197.20 GC 197.20	26.78	..	143.29	M-1, T-1

APPENDIX—I

Village Directory

Taluk-wise Abstract of Educational, Medical and other Amenities

VILLAGE DIRECTORY.

AMENITIES AND LAND USE

12. KATTUMANNARKOIL TALUK.

Location Code Number.	Name of Village.	Total area of the village (in hectares).	Total population and number of households.	Amenities available (If not available within the village, a dash (—) is shown in the column and next to it in brackets, the distance in broad ranges, viz., — 5kms., 5—10 kms. and 10+kms. of the nearest place where the facility is available is given.) Educational.	Medical.	Drinking water (potable).	Post and Telegraph.	Day or days of the Market/hat, if any.	Communications (Bus stop, Railway station, water way).
(1)	(2)	(3)	(4)	(5)	(6)	(7)	(8)	(9)	(10)
146	Umampuliyur (Omampuliyur)	155.30	709 (147)	P(1)	-(—5kms)	TK, HP	PO	-(5—10kms)	BS
147	Muttam	496.89	1,659 (386)	P(1)	MH(1)	TK, W, C	PO	-(10+kms)	BS
148	Kunjimedu (I)	194.75	615 (132)	P(1)	-(5—10kms)	HP	PO	-(10+kms)	-(—5kms)
149	Kanattampuliyur	193.88	711 (160)	P(1), M(1)	-(5—10kms)	HP	-(—5kms)	-(5—10kms)	-(—5kms)
150	Karupperi (I)	195.84	503 (112)	P(1), M(1) H(1)	-(5—10kms)	HP	-(—5kms)	-(10+kms)	-(—5kms)
151	Viracholapuram	207.23	673 (143)	P(1)	-(5—10kms)	HP	(—5kms)	-(10+kms)	-(—5kms)
152	Alangattan	189.16	758 (154)	P(1)	-(10+kms)	HP	-(—5kms)	-(10+kms)	-(—5kms)
153	Madar Sudamani	122.24	759 (174)	P(1)	-(5—10kms)	HP	-(—5kms)	-(10+kms)	BS
154	Kuttur	130.81	499 (119)	-(—5kms)	-(5—10kms)	HP	-(—5kms)	(10+kms)	BS
155	Puliyangudi (Mannargudi) ..	300.80	1,337 (274)	P(1), (M1)	-(5—10kms)	T, HP	PO	-(10+kms)	BS
156	Mannargudi (Arasur) ..	356.51	1,260 (283)	P(2)	—(5—10 kms)	T, HP	—(—5 kms)	—(10+kms.)	—(—5km
157	Vellur	232.34	881 (171)	P(1), M(1)	—(—5 kms)	HP	—(—5 kms)	—(10+kms.)	—(—5 kms.)
158	Chidambara Arasur ..	391.42	757 (167)	P(1)	—(5—10 kms)	HP	—(—5 kms)	—(10+kms.)	—(—5 kms.)
	TALUK TOTAL ..	**44,962.56**	203,179 (42,964)	P-186 M-49 H-13 PUC-2	H-5 D-3 FPC-2 MCW-4 PHC-2 MH-2 RP-4				

Location Code Number	Name of village.	Approach to Village.	Nearest Town and distance (in kms).	Power supply.	Staple Food.	Land use (i.e. area under different types of land use in hectares rounded upto two decimal places.) Forest.	Irrigated source. by	Un-irrigated.	Culturable waste (including Gauchar and groves).	Area not available for cultivation.	Remarks including any place of religious, historical or archaeological interest.
(1)	(2)	(11)	(12)	(13)	(14)	(15)	(16)	(17)	(18)	(19)	(20)
146	Umampuliyur (Omampuliyur) ..	PR	Chidambaram (22)	ED	Rice	..	T 66.92 GC 66.92	2.63	..	85.75	M-2, A Siva Temple built by, Chola Emperor.
147	Muttam	PR	Kumbakonam (38)	ED, EAg.	Rice	..	T 241.77 GC 241.77	31.08	15.74	208.30	M-1, T-1
148	Kunjimedu (I) ..	KR	Chidambaram (29)	EA	Rice	..	T 160.48 GC 160.48	1.20	2.03	31.04	N-4, M-1 C-1, T-1.
149	Kanattampuliyur ..	KR	Chidambaram (14)	ED EAg.	Rice	..	T 171.33 GC 171.33	0.46	3.78	18.31	N-4, M1 C-1 T-1 A Sivan Temple built by a Chola Emperor.
150	Karupperi (I) ..	KR	Chidambaram (22)	EA	Rice	..	T 97.57 GC 97.57	1.57	4.84	91.86	N-4, M-1 C-1, T-1.,
151	Viracholapuram ..	KR	Chidambaram (24)	EA	Rice	..	T 116.14 GC 116.14	18.74	3.67	68.68	N-4, M-1 C-1, T-1
152	Alangattan	KR	Chidambaram (24)	EA	Rice	..	T 130.32 GC 130.32	0.10	1.10	57.64	N-3, M-1 C-1, T-1.,
153	Madar Sudamani ..	KR	Chidambaram (13)	EA	Rice	..	T 72.65 GC 72.65	..	1.45	48.14	N-2, M-1 C-1, T-1,
154	Kuttur	KR	Chidambaram (20)	EA	Rice	..	T 114.16 GC 114.16	0.44	2.19	14.02	N-2, M-1 C-1, T-1.
155	Puliyangudi (Mannargudi)	KR	Chidambaram (21)	EA	Rice	..	T 139.00 GC 139.00	59.23	10.09	92.48	N-6, M-1 C-1, T-1
156	Mannargudi (Arasur)	KR	Chidambaram (22)	EA.	Rice	..	T 206.76 GC 206.76	0.86	10.39	138.50	N-2, M-1 C-1, T-1.
157	Vellur	KR	Chidambaram (16)	EA.	Rice	..	T 129.92 GC 129.92	1.69	9.54	91.19	N-6, M-1, C-1, T-1,
158	Chidambara Arasur ..	KR	Chindambaram (16)	EA.	Rice	..	T 111.04 GC 111.04	5.41	11.54	263.43	N-5, M-1 C-1, T-1.
	TALUK TOTAL					..	T 20,883.65 TWE 1,486.77 GC 19,396.88	12,013.05	2,044.81	10,021.05	N-224 M-104 C-41 T-143

APPENDIX (I) — VILLAGE DIRECTORY.

TALUKWISE ABSTRACT OF EDUCATIONAL, MEDICAL AND OTHER AMENITIES.

Serial number.	Name of Taluk.	Educational.									
		Primary School.		Middle School.		Matriculation/ Secondary School.		Higher Secondary/ PUC/Intermediate/ Junior College.		College (graduate and above).	
		Villages.	Institutions.	Villages.	Institutions.	Villages.	Institutions.	Villages.	Institutions.	Villages.	Institutions.
(1)	(2)	(3)	(4)	(5)	(6)	(7)	(8)	(9)	(10)	(11)	(12)
1	Gingee	222	260	51	54	20	20	4	4	..	..
2	Tindivanam	281	341	111	120	40	44	4	4	1	1
3	Villupuram	211	330	102	118	26	27	7	7	..	..
4	Tirukkoyilur	161	187	154	179	15	16	12	12	..	..
5	Kallakkurichchi	298	363	67	68	25	26	6	6	..	..
6	Ulundurpettai	156	182	26	28	12	13	4	4	..	..
7	Panruti	88	150	33	40	13	13	2	2	..	..
8	Cuddalore	107	163	35	48	10	12	..	..	..	..
9	Vriddhachalam	146	207	62	63	19	19	..	..	..	..
10	Tittakudi	119	146	22	26	11	13	1	1	..	..
11	Chidambaram	173	226	31	31	6	6	2	2	..	..
12	Kattumannarkoil	144	186	46	49	12	13	2	2	..	..
	Total ..	2,106	2,741	740	824	209	222	44	44	1	1

APPENDIX (I) — VILLAGE DIRECTORY.

TALUKWISE ABSTRACT OF EDUCATIONAL, MEDICAL AND OTHER AMENITIES.

Serial number.	Name of Taluk.	Educational.				Villages with no educational facilities.	Medical.					
		Adult literacy class/centres.		Others.			Dispensary.		Hospital.		Maternity and child welfare Centre/Maternity home/Child Welfare Centre.	
		Villages.	Institutions.	Villages.	Institutions.		Villages.	Institutions.	Villages.	Institutions.	Villages.	Institutions.
(1)	(2)	(13)	(14)	(15)	(16)	(17)	(18)	(19)	(20)	(21)	(22)	(23)
1	Gingee	..	..	..	..	25	8	14	3	3	29	29
2	Tindivanam	..	..	..	..	18	14	14	11	11	42	43
3	Villupuram	..	..	..	..	14	7	7	4	4	23	23
4	Tirukkoyilur	3	3	1	1	12	3	3	9	9	24	24
5	Kallakkurichchi ..	..	..	..	..	31	..	..	1	1	7	7
6	Ulundurpettai ..	2	2	..	..	20	..	..	2	2	7	7
7	Panruti	..	..	..	..	6	..	..	4	4	7	7
8	Cuddalore	..	..	..	..	8	4	5	5	5	13	13
9	Vriddhachalam	..	..	..	..	10	3	4	2	2	14	14
10	Tittakudi ..	1	1	..	..	13	2	2	2	2	6	7
11	Chidambaram	..	..	..	..	3	..	..	7	7	15	15
12	Kattumannarkoil	..	..	..	..	14	3	3	5	5	5	6
	Total	6	6	[illegible]	[illegible]	174	44	52	55	55	192	195

APPENDIX (I)—VILLAGE DIRECTORY.

TALUKWISE ABSTRACT OF EDUCATIONAL, MEDICAL AND OTHER AMENITIES.

Serial number.	Name of Taluk.	Medical										
		Primary Health Centre/Health Centre.		Family Planning Centre.		Primary Health Sub-Centre.		Community Health Workers.		Others.		Villages with no medical facility.
		Villages.	Institutions.	Villages.	Institutions.	Villages.	Institutions.	Villages.	Numbers.	Villages.	Institutions.	
(1)	(2)	(24)	(25)	(26)	(27)	(28)	(29)	(30)	(31)	(32)	(33)	(34)
1	Gingee	4	4	..	..	..	..	..	..	9	15	203
2	Tindivanam	20	20	4	4	6	6	..	..	15	16	225
3	Villupuram	7	7	2	5	1	1	..	..	2	2	194
4	Tirukkoyilur ..	3	3	2	2	..	..	..	..	6	13	138
5	Kallakkurichchi	10	10	..	..	..	..	..	..	20	20	282
6	Ulundurpettai	4	4	..	..	..	..	..	..	1	1	163
7	Panruti	4	5	..	..	..	..	..	..	..	..	83
8	Cuddalore	9	9	..	..	..	..	..	..	6	6	89
9	Vriddhachalam	4	4	3	3	2	2	2	2	9	16	131
10	Tittakudi	3	3	1	1	..	..	1	1	3	4	122
11	Chidambaram	11	11	..	..	..	..	..	..	..	..	147
12	Kattumannarkoil ..	2	2	2	2	..	..	..	..	2	4	145
	Total	81	82	14	17	9	9	3	3	73	97	1,922

APPENDIX (I) — VILLAGE DIRECTORY.

TALUKWISE ABSTRACT OF EDUCATIONAL, MEDICAL AND OTHER AMENITIES.

Serial number.	Name of Taluk	Drinking Water: Tap.	Well.	Tank.	Tube well.	River.	Fountain,	Canal.	Others.	More than one source.	Villages with no drinking water facility of any type.
(1)	(2)	(35)	(36)	(37)	(38)	(39)	(40)	(41)	(42)	(43)	(44)
1	Gingee	14	236	85	6	..	4	..	34	127	..
2	Tindivanam	25	249	141	2	2	..	..	9	125	..
3	Villupuram	48	109	104	23	4	2	..	46	93	..
4	Tirukkoyilur	24	155	36	7	10	..	..	11	69	..
5	Kallakkurichchi ..	28	296	1	1	23	..	..	21	34	..
6	Ulundurpettai	77	175	15	10	1	..	..	23	109	..
7	Panruti	58	67	1	26	1	..	..	1	60	..
8	Cuddalore	31	110	51	13	9	..	4	15	93	..
9	Vriddhachalam	48	100	36	12	..	..	..	79	86	..
10	Tittakudi	20	92	8	5	11	..	..	39	39	..
11	Chidambaram	3	43	31	52	14	..	..	93	61	..
12	Kattumannarkoil ..	25	57	13	19	4	..	50	117	105	..
	Total	401	1,689	522	176	79	6	54	488	1,001	..

APPENDIX (I)—VILLAGE DIRECTORY.

TALUK-WISE ABSTRACT OF EDUCATIONAL, MEDICAL AND OTHER AMENITIES.

Serial number.	Name of Taluk.	Post and Telegraph: P.O.	T.O.	P.T.O.	P.O and Phone	T.O and Phone.	P.T.O. and Phone.	Phone.	Communications: Bus stop.	Railway station.	Navigable waterway.	Power Supply: Available.	Not available.
(1)	(2)	(45)	(46)	(47)	(48)	(49)	(50)	(51)	(52)	(53)	(54)	(55)	(56)
1	Gingee	84	..	4	3	..	6	..	91	..	..	243	4
2	Tindivanam	150	..	9	5	..	2	..	191	13	..	299	..
3	Villupuram	103	..	21	..	..	2	..	134	17	1	225	..
4	Tirukkoyilur	60	..	5	4	..	6	..	105	4	..	173	..
5	Kallakkurichchi ..	166	..	..	4	..	6	..	215	5	..	281	48
6	Ulundurpettai	54	..	1	1	..	4	..	105	5	..	175	1
7	Panruti	57	..	2	5	..	1	..	72	4	..	94	..
8	Cuddalore	58	..	5	5	..	3	..	48	5	..	115	..
9	Vriddhachalam	60	..	4	2	..	5	..	85	9	..	155	1
10	Tittakudi	37	..	7	..	..	2	..	63	2	..	127	5
11	Chidambaram	97	..	..	..	..	..	..	117	1	..	176	..
12	Kattumannarkoil ..	71	..	5	..	..	..	..	88	..	..	157	1
	Total	997	..	63	29	..	37	..	1,314	65	1	2,220	60

APPENDIX (II) — VILLAGE DIRECTORY.

LAND UTILISATION DATA IN RESPECT OF NON-MUNICIPAL TOWNS (CENSUS TOWNS).

Serial number	Name of town and Taluk within brackets.	Land use (i.e., area under different types of land use in hectares rounded upto two decimal places)					
		Total Area	Forest	Irrigated by source	Unirrigated	Culturable waste (including gauchar and groves).	Area not available for cultivation.
(1)	(2)	(3)	(4)	(5)	(6)	(7)	(8)
1.	Tirukkoyilur (Tirukkoyilur) ..	1,199.92	..	T 432.52 GC 432.52	139.31	168.73	459.36
2.	Kallakkurichchi (Kallakkurichchi)	1,601.00	..	T 768.48 WE 312.76 W 125.85 TK 329.87	145.60	106.07	580.85
3.	Thorapadi (Panruti)	205.52	..	T 143.86 TWE 140.13 L 3.73	15.22	1.36	45.08
4.	Kurinjipadi (Cuddalore)	1,291.49	..	T 448.98 GC 286.25 TWE 101.53 W 61.20	428.21	172.11	242.19
5.	Gengaikondan (Vriddhachalam) ..	299.64	..	T 78.40 GC 78.40	104.87	106.25	10.12
6.	Melpathi (Vriddhachalam)	677.46	..	T 252.39 GC 252.39	252.96	172.11	..
7.	Annamalai Nagar (Chidambaram)	505.34	..	T 164.65 GC 164.65	8.59	184.65	147.45
8.	Bhuvanagiri (Chidambaram) ..	1,140.30	..	T 590.49 GC 590.49	112.88	209.30	227.63
9.	Portonovo (Chidambaram) ..	1,180.79	.	T 327.07 GC 327.07	209.67	200.15	443.90

APPENDIX III

TALUK-WISE LIST OF VILLAGES WHERE NO AMENITIES ARE AVAILABLE.

Serial Number.	Name of Taluk.	L.C. number.	Name of village.
	NIL		

APPENDIX IV
VILLAGE DIRECTORY
1. GINGEE TALUK.

LIST OF VILLAGES ACCORDING TO THE PROPORTION OF SCHEDULED CASTES AND SCHEDULED TRIBES TO THE TOTAL POPULATION BY RANGES.

A. SCHEDULED CASTES.

Ranges of Scheduled caste Population (Percentages)

Nil.		0 –5		6 –10		11 –15	
L.C. No.	*Name of village*	*L.C. No.*	*Name of village*	*L.C. No.*	*Name of village*	*L.C. No.*	*Name of village*
(1)	(2)	(3)	(4)	(5)	(6)	(7)	(8)
19	Naranamangalam	3	Tappirambattu	1	Idippattu	2	Vailamur(Mel)
21	Paraiyampattu	4	Nandipuram	28	Kilavanpundi	23	Kottaippundi
30	Pappantangal	6	Periyanolambai	32	Udaiyantangal	44	Nochchlur
31	Chokkapalam	7	Pinnanur	35	Kandamanur	49	Avalurpet
42	Kedudukankuppam	8	Kamamtangal	37	Karanp (Mel)	53	Valatti
45	Kundalambattu	14	Nemali (Mel)	41	Siruthalaipundi	54	Deveanur
56	Chitteri	15	Chinnanolambai	50	Kovilpuraiyur	58	Annamangalam
62	Bunderi	24	Sangilikuppam	66	Sattanandal	67	Sandisakshi
70	Melmambettu	26	Palampundi	81	Kadali	82	Mavanandal
72	Siyappundi	36	Sevalambadi (kil)	87	Mukkunam	88	Melolakkur
79	Mannur (Mel)	57	Samathankuppam	94	Pondai	104	Tenpalai
80	Porkunram	61	Damanur	96	Nekanur	106	Kaliattambattu
105	Chokkanandal	74	Puduppattu (Mel)	99	Vanakkambadi	117	Perungappur
116	Pasumalaitangal	76	Iyyakkunram	102	Siruvadi (RF)	127	Virpattu
118	Muttakkadu R.F.	77	Embalam	109	Kulappalur	136	Indirisankuppam
123	Singavaram	111	Semmedu	113	Satyamangalam	140	Nattarmangalam
138	Melattur	115	Bharatantangal	114	Nayampadi	178	Pottuvay
144	Servilagam	119	Krishnapuram	134	Pallikulam	182	Adukkam R.F.
145	Vadavanur	120	Gingee (Senji)	146	Nangalikondan	183	Malavantangal
172	Kanjur	132	Nangiyanandal	147	Rajampuliyur	212	Pappambadi (kil)
175	Uliyambattu	137	Chittamur (Mel)	148	Uranittangal	215	Tiruvambattu
186	Gangavaram	139	Panappakkam	150	Idayalam (Mel)	223	Vanikkal
204	Maruderi	149	Anjancheri	154	Konai		
208	Maniyampattu	157	Chinnaponnanpundi	163	Pulippattu		
241	Vilamadevi	164	Puduppalaiyam	168	Kamagaram		
245	Gudalur (Mel)	167	Puttagaram	230	Anathapuram		
252	Perampattu	169	Tadanguppam	235	Mattur Tirukkai		
		177	Tadagam				
		180	Mallirisankuppam				
		187	Kanakkankuppam				
		188	Tandavasamudram				
		194	Sirunampundi				
		217	Kommedu				
		218	Tenpuduppattu				
		228	Ponnankuppam				
		237	Tiruvadikkunram				
		242	Errambattu				
		243	Aniladi				

Ranges of Scheduled Caste Population (Percentages)

16—20		21—30		31+	
L.C. No.	*Name of village*	*L.C No.*	*Name of village*	*L.C. No.*	*Name of village*
(9)	(10)	(11)	(12)	(13)	(14)
10	Kaividantangal	9	Devandavadi	5	Paruttipuram
11	Modippattu	13	Marakkonam	12	Peruvalur
16	Eyyal	17	Sevalambadi (Mel)	18	Unnamandal
22	Kappalambadi	27	Sindagampundi	20	Talankunram
29	Kuduvampundi	39	Arkkampundi	25	Paraiyantangal
40	Sattambadi	46	Kodambadi	33	Kallappaliyur
43	Sindippattu	47	Vaduganpundi	34	Irumbili
65	Pennagar	48	Kadappanandal	38	Vadavetti
68	Kannalam	52	Malaiyanur (Mel)	51	Tayanur
78	Turinjippundi	55	Gangapuram	63	Tondur
100	Melacheri	59	Cholangunam	69	Sattapputtur
101	Sevalapuri	60	Perumpundi	75	Vadapalai
122	Sirukadambur	64	Chinnagaram	84	Ellodu
130	Anangur	71	Terappadi	85	Karunguli
133	Arugavur	73	Manandal	89	Viranamur
152	Jayankondam	83	Mahadevimangalam	90	Nirperuttagaram
156	Ediypattur	861	chchur	92	Melattippakkam
173	Nagalambattu	91	Ethanemeli	93	Idaimalai
176	Settavarai	98	Chellapiratti	95	Agalur
179	Palavalam	103	Alampundi	97	Kariyamangalam
189	Padippalam	107	Mel Arungulam	110	Pappambadi (Mel)
195	Appambattu	108	Attippattu	112	Vairamanallur
200	Kurinjippai	124	Kalavay (Mel)	121	Sakkirapuram
201	Tuduppakkam	128	Seturayanallur	125	Perumpugai
205	Kongarappttu	131	Aviyur	126	Anattur
206	Sevur (Mel)	151	Ponpatti	129	Puttur (vada)
216	Kappai	159	Periyamur	135	Kuttappakkam (Mel)
224	Mel Arungunam	160	Devedanampettai	141	Koravanandal
233	Anaiyeri	162	Sorattupperiyankuppam	142	Kalaiyur
246	Vailamur (kil)	174	Nallampillaipettal	143	Kadambur
247	Kalladikuppam	184	Thirunjikadu R.F.	153	Narasingarayanpettai
248	Murur	192	Attiyur	155	Sennalur
249	Nagandur	193	Sittampundi	158	Manalpadi
251	Puttur (Ten)	202	Modaiyur	165	Pakkam
		210	Taiyur	166	Pettai (Ging)
		220	Pallappattu	170	Kattu Chittamur
		222	Karai	171	Madappundi
		227	Tuttippattu	191	Tachchambattu
		239	Kallalippattu	196	Kavarai
		253	Amur		

APPENDIX IV

VILLAGE DIRECTORY.

1. Gingee Taluk.

List of Villages according to the Proportion of Scheduled Castes and Scheduled Tribes to the Total Population by Ranges.

A. Scheduled Castes.

Ranges of Scheduled Caste Population (percentages)

16—20.		21—30		31+	
L.C. number. (9)	*Name of Village.* (10)	*L.C. number.* (11)	*Name of Village.* (12)	*L.C. number.* (13)	*Name of Village.* (14)
				197	Kadagampundi
				198	Minamur
				199	Jambodi
				203	Vallam
				207	Kilaiyur
				209	Kammandur
				211	Sorattur
				213	Vadataram
				214	Kilmampattu
				219	Mavattambadi
				225	Mullur
				229	Chittarasur
				231	Kilmalai
				232	Konalur
				234	Pulivandi
				236	Ooddambattu
				238	Mattapparai
				240	Dalavanur
				244	Vauvalkunram
				250	Dalavalappattu

APPENDIX (IV) — VILLAGE DIRECTORY

List of Villages according to the proportion of Scheduled Castes and Scheduled Tribes to the total Population by Ranges.

1. Gingee Taluk

B—Scheduled Tribes.

Ranges of Scheduled Tribe population (Percentages)

Nil		0—5		6—15		16—25	
L.C. No. (1)	*Name of village.* (2)	*L.C. No.* (3)	*Name of village.* (4)	*L.C. No.* (5)	*Name of village.* (6)	*L.C. No.* (7)	*Name of village.* (8)
2	Vailamur (Mel)	1	Idaippattu	7	Pinnanur	—Nil—	
4	Nandipuram	3	Teppirampattu	8	Kammantangal		
11	Modippattu	6	Periyanolambai	10	Kaividantangal		
21	Paraiyanpattu	9	Devandavadi	38	Vadavetti		
24	Sangilikkuppam	12	Peruvalur	40	Sattambadi		
25	Paraiyantangal	13	Marakkonam	46	Kodambadi		
26	Palampundi	14	Nemali (Mel)	85	Karunguli		
28	Kilavanpundi	15	Chinnanolambai	117	Perungappur		
36	Sevalambadi (Kil)	16	Eyyal	141	Koravanandal		
39	Arakkampundi	17	Sevalambadi (Mel)	155	Sennalur		
41	Sirudalaipundi	18	Unnamandal	174	Nallampillaipettal		
42	Kodudukkankuppam	19	Naranamangalam	188	Tandavasamudram		
45	Kundalambattu	20	Talankunram	194	Sirunampundi		
47	Vaduganpundi	22	Kappalambadi	199	Jambodi		
48	Kadappanandal	23	Kottaippundi	228	Ponnankuppam		
50	Kovilpuraiyur	27	Sindagampundi	237	Tiruvadikkunram		
53	Valatti	29	Kuduvampundi				
54	Devanur	30	Pappamtangal				
62	Buderi	31	Chokkapalam				
64	Chinnagaram	32	Udayantangal				
70	Melmampattu	33	Kallappuliyur				
71	Torappadi	34	Irumbili				
73	Manandal	35	Kandamanallur				
77	Embalam	37	Karanai (Mel)				
80	Porkundram	43	Sindippattu				
81	Kadali	44	Nochchilur				
91	Echanemeli	49	Avalurpet				
93	Haimalai	51	Tayanur				
94	Pondai	52	Malaiyanur (Mel)				
98	Chellapiratti	55	Gangapuram				
99	Vanakkambadi	56	Chitteri				
105	Chokkanandal	57	Samattankuppam				
107	Mel Arungunam	58	Annamangalam				
109	Kulappalur	59	Cholangunam				

APPENDIX IV
VILLAGE DIRECTORY.
1. GINGEE TALUK

LIST OF VILLAGES ACCORDING TO THE PROPORTION OF SCHEDULED CASTES AND SCHEDULED TRIBES TO THE TOTAL POPULATION BY RANGES

B. SCHEDULED TRIBES.

Ranges of Scheduled Tribe Population (Percentages)

Nil.		0—5		6—15		16—25	
L.C. No.	*Name of village.*	*L.C. No.*	*Name of village*	*L.C. No.*	*Name of village*	*L.C. No.*	*Name of village*
(1)	(2)	(3)	(4)	(5)	(6)	(7)	(8)
112	Viramanallur	60	Perumpundi				
115	Bharatantangal	61	Damanur				
116	Pasumalaithangal	63	Tondur				
118	Muttakkadu R. F.	65	Pennagar				
123	Singavaram	66	Sattanandal				
127	Virpattu	67	Sandisakshi				
129	Puttur (Vada)	68	Kannalam				
133	Arugayur	69	Sattapputtur				
135	Kuttappakkam (Mel)	72	Siyappundi				
138	Melattur	74	Puduppattu (Mel)				
139	Panappkakam	75	Vadapalai				
140	Nattarmanaglam	76	Iyyakkunram				
144	Servilagam	78	Turinjippundi				
147	Rajampuliyur	79	Mannur (Mel)				
149	Anjancheri	82	Mavanandal				
157	Chinnaponnanpundi	83	Mahadevimangalam				
163	Pulippattu	84	Illodu				
167	Puttagaram	86	Ichchur				
169	Tadanguppam	87	Mukkunam				
170	Kattuchittamur	88	Melolakkur				
172	Kanjur	89	Viranamur				
173	Nagalampattu	90	Nirperuttagaram				
175	Uliyampattu	92	Melattippakkam				
182	Adukkam R. F.	95	Agalur				
183	Malavantangal	96	Nekanur				
184	Thurinjikadu R.F.	97	Kariyamangalam				
197	Kadagampundi	100	Melcheri				
198	Minamur	101	Sevelampurai				
201	Tuduppakkam	103	Alampundi				
204	Maruderi	104	Tenpalai				
205	Kongarappattu	106	Kalattambattu				
207	Kilaiyur	108	Attippattu				
213	Vadataram	110	Pappambadi (Mel)				
214	Kilmambattu	111	Semmedu				
215	Tiruvambattu	113	Satyamangalam				
217	Kommedu	114	Nayamppadi				
219	Mavattambadi	119	Krishnapuram				
230	Anantapuram	120	Gingee (Senji)				
231	Kilmalai	121	Sakkirapuram				
234	Pulivandi	122	Sirukadampur				
241	Vilvamadevi	124	Kalavay (Mel)				
242	Errambattu	125	Perumpugai				
243	Aniladi	126	Anattur				
244	Vauvalkunram	128	Seturayanallur				
247	Kalladikuppam	130	Anangur				
252	Perambattu	131	Aviyur				
253	Amur	132	Nangaiyanandal				
		134	Pallikulam				
		136	Indirsankuppam				
		137	Chittamur (Mel)				
		142	Kalaiyur				
		143	Kadambur				
		145	Vadavanur				
		146	Nangilikondan				
		148	Uranittangal				
		150	Idaipalayam				
		151	Ponpatti				
		152	Jayankodan				
		153	Narasingarayanpettai				
		154	Konai				
		156	Odiyattur				
		158	Manalpadi				
		159	Periyamur				
		160	Devadanampettai				
		162	Sorattupperiyankuppam				
		164	Puduppalaiyam				
		165	Pakkam				
		166	Pettai (Gingee)				
		168	Kumagaram				
		171	Madapundi				
		176	Settavarai				
		177	Tadagam				
		178	Pottuvay				
		179	Palavalam				
		180	Mallirisankuppam				
		186	Gangavaram				
		187	Kanakkankuppam				
		189	Padippallam				
		191	Tachchampattu				
		192	Attiyur				
		193	Sittampundi				
		195	Appampattu				
		196	Kavaraj				
		200	Kurinjippadi				
		202	Medaiyur				
		203	Vallam				
		206	Sevur				
		208	Maniyampattu				
		209	Kammandur				
		210	Taiyur				
		211	Sorattur				
		212	Pappambadi (Kil)				
		216	Kappai				

APPENDIX (IV)

VILLAGE DIRECTORY

List of Villages according to the proportion of Scheduled Castes and Scheduled Tribes to the total population by ranges

1. GINGEE TALUK

B—SCHEDULED TRIBES

Ranges of Scheduled Tribe Population (Percentages)

Nil.		0—5		6—15		16—25	
Location Code number (1)	*Name of village* (2)	*Location Code number* (3)	*Name of village* (4)	*Location Code number* (5)	*Name of village* (6)	*Location Code number* (7)	*Name of village* (8)
		218	Tenpuduppattu				
		220	Palappattu				
		222	Kasai				
		223	Vanikkal				
		224	Mel Arungunam				
		225	Mullur				
		227	Tuttippattu				
		229	Chittarasur				
		232	Konalur				
		233	Anaiyeri				
		235	Mattur Tirukkal				
		236	Odampattu				
		238	Mattapparai				
		239	Kallalippattu				
		240	Dalavanur				
		245	Gudalur				
		246	Vailamur				
		248	Marur				
		249	Nagandur				
		250	Dalavalappattu				
		251	Puttur (Ten)				

Ranges of Scheduled Tribe population (Percentages)

26—35		36—50		51+	
L.C. No. (9)	*Name of Village* (10)	*L.C. No.* (11)	*Name of village* (12)	*L.C. No.* (13)	*Name of village* (14)
102	Siruvadi R. F.	5	Paruttipuram	Nil.	

LIST OF VILLAGES ACCORDING TO THE PROPORTION OF SCHEDULED CASTES AND SCHEDULED TRIBES TO THE TOTAL POPULATION BY RANGES.

2. TINDIVANAM TALUK

A. Scheduled Castes.

Ranges of Scheduled Caste Population (Percentages)

Nil.		0—5		6—10		11—15	
L.C. No. (1)	*Name of village.* (2)	*L.C. No.* (3)	*Name of village.* (4)	*L.C. No.* (5)	*Name of village.* (6)	*L.C. No.* (7)	*Name of village.* (8)
10	Singanikuppam	3	Konalur	1	Mambakkam	52	Perapary
21	Karikkambattu	7	Vellimedupettai	4	Siviri (Mel)	56	Salavadi
41	Pulaiyur	16	Olakkur (Melpadi)	18	Koochikolathur	77	Asappur
92	Vandarampundi	24	Kattuppunjai	43	Mavilangai (Kil)	83	Agaram (Vada)
98	Endiyur	38	Chitterippattu	49	Kalpakkam	89	Vaidapakkam
164	Varaguppattu	46	Siruvalur (Vada)	54	Ural	90	Nerkunam (Vada)
175	Muppuri	65	Pallippakkam	94	Karuppur	100	Alappakkam (Vada)
176	Kodima	127	Madavantangal	103	Kattusiviri	105	Naduvanandal
190	Talaiyanaikuppam	131	Murukkeri	107	Ilamangalam	106	Mannampundi
201	Aruvadai	139	Panichchamedu	135	Tirukkanur	145	Sattamangalam
208	Siruvalur (Ten)	143	Adasal	141	Anumandai	148	Munnur
220	Solisokkunam	191	Sorappattu	196	Kilappakkam	173	Rattanai
238	Idaichcheri	210	Ariyankuppam	197	Seyyankuppam	174	Vaiyakuppam
265	Anganikuppam	286	Elayandapattu	200	Karattai	192	Kayilmedu
292	Kadagampattu			234	Terkunam	215	Nallamur
296	Akasampattu			299	Bommayapalayam	229	Mailam
				302	Pattanur	237	Kunjimangalam
						242	Puduppattu (Kil)
						245	Appirambattu
						252	Kunnam
						254	Taludali
						269	Karasanur
						289	Ambulukkai
						300	Kottaikuppam

APPENDIX IV—VILLAGE DIRECTORY

LIST OF VILLAGES ACCORDING TO THE PROPORTION OF SCHEDULED CASTES AND SCHEDULED TRIBES TO THE TOTAL POPULATION BY RANGES.

2. TIRUVANNAMALAI TALUK

B. SCHEDULED TRIBES.

Ranges of Scheduled Tribe population (Percentages)

Nil.		0—5		6—15		16—25	
L.C. number. (1)	*Name of Village* (2)	*L.C. number.* (3)	*Name of Village.* (4)	*L.C. number.* (5)	*Name of Village.* (6)	*L.C. number.* (7)	*Name of Village.* (8)
171	Asur	235	Kuttappakkam (Kil)				
172	Venganadur	236	Kiliyanur				
176	Kodima	239	Vilvanattam				
177	Pandamangalam	241	Koluvari				
178	Kenippattu	248	Tailapuram				
179	Pasiyar (Ten)	250	Agaram (Ten)				
180	Avanampattu	254	Taludali				
182	Vengai	256	Tonunalapakkam				
186	Ulagapuram	257	Kuralur				
187	Kumalampattu	258	Padirippuliyur				
189	Komadippattu	260	Prani				
190	Talaiyanaikuppam	261	Periathachur				
191	Sorappattu	262	Chittani				
192	Kailmedu	266	Vidur				
193	Chittanapakkam	268	Iraiyur				
194	Vangaram	269	Karisanur				
195	Devanandal	271	Kattarambakkam.				
197	Seyyankuppam	272	Olundiyappattu				
203	Pudukkuppam	273	Rayaottai				
204	Parangani	275	Toruval				
206	Kondamur	276	Pulichapallam				
207	Aruvapakkam	277	Vanur				
210	Ariyankuppam	278	Parangani				
213	Peradikuppam	279	Jollamur				
215	Nallamur	280	Nemili (V)				
216	Kolliyankunam	284	Ganapathipattu				
217	Chinnanerkunam	285	Pombur				
218	Kutterippattu	289	Ambulukkai				
219	Chinnavalavanur	290	Thiruvaikkarai				
220	Solisokkunam	291	Sengamedu				
224	Nallalam (V)	298	Irumbai				
230	Kulappakkam (Ten)	300	Kottaikuppam.				
231	Parikkalpattu						
232	Sirunavur						
234	Terkunam						
237	Kunjimangalam						
238	Idaichcheri						
240	Kalaperumbakkam						
242	Puduppattu (Kil)						
243	Mattur						
244	Nesal						
245	Appirambattu						
246	Kodur						
247	Anpakkam						
251	Ilvampattu						
252	Kunnam						
253	Perumbakkam						
255	Kanniyam						
263	Elay						
264	Athikuppam						
265	Anganikuppam						
267	Konamangalam						
270	Semangalam						
274	Koyapuduppakkam						
281	Ponnampundi						
282	Siruvai						
283	Idaiyapattu						
286	Elayandapattu						
287	Iyveli						
288	Kurakkeni						
292	Kadagampattu						
293	Kondalankuppam						
294	V. Puduppakkam						
295	Ottai						
296	Akasampattu						
297	Acharampattu						
299	Bommayapalayam						
301	Tirnchitrambalam						
302	Pattanur						
303	Putturai						
304	Kadaperikuppam						
305	Perambai						

APPENDIX (IV)—VILLAGE DIRECTORY

A. VILLUPURAM TALUK.

LIST OF VILLAGES ACCORDING TO THE PROPORTION OF SCHEDULED CASTES AND SCHEDULED TRIBES TO THE TOTAL POPULATION BY RANGES.

A. Scheduled Castes.

Ranges of Scheduled Caste Population (Percentages).

16—20		21—30		31+	
L.C. number. (9)	*Name of Village.* (10)	*L.C. number.* (11)	*Name of village.* (12)	*L.C. number.* (13)	*Name of village.* (14)
2	Nallappalayam	11	Nagar	7	Chennappanayakkanpalayam
9	Sangitamangalam	14	Tirunandipuram	13	Senjikunnattur
28	Anniyur	16	Ennayiram	17	Brahmadesam
31	Kaliyanampundi	21	Velliyambattu	20	Salavanur
32	Arasalapuram	25	Vengamur	23	Kulirsunai
42	Attiyur (Tirukkai)	27	Tirukkunam	24	Udaiyanattam
49	Chinnatachchur	35	Esalam	29	Perungalampundi
52	Kuttampundi	36	Tenper	38	Nemur
55	Asur	48	Narasinganur	44	Chitteri
60	Olagalapundi (I)	64	Siruvalai	46	Koralur
67	Ariyalur (Tirukkai R.F.)	68	Viramur	50	Konkarambundi
86	Valappattu	69	Arumbuli	51	Salai (Vikkravandi)
87	Kedar	72	Tumbur	54	Melkondai
101	Panaiyapuram	75	Vikravandi	56	Vembi
133	Tirumangalam	79	Kayattur	57	Kanjanur
142	Sengadu	80	Vettukkadu	58	Veliyandal
155	Seshanganur	83	Pappanapattu	59	Pundi
156	Kalittirambattu	103	Maduraipakkam	62	Kundalappuliur
189	Chinnababusamudram	107	Siruvallikuppam	65	Semmedu
196	Pallichcheri	112	Tiruvamuttur	71	Kasbakarai
207	Pedagam	114	Ariyur	74	Sattanur
211	Veliyambakkam	116	Mambalampattu	76	Avadaiyarpattu
221	Kondur	131	Tennavarayanpattu	77	Reddikuppam
229	Vadavambalam	132	Mungilpattu	81	Toravi
		139	Kurumpalaiyam	84	Orattur
		140	Vadanur	85	Surappattu
		141	Mattur	88	Palliyandur
		151	Ilangadu	91	Kolippattu
		157	Ammanankuppam	93	Kangaiyanur
		158	Periyababusamudram	94	Agaramchitramur
		161	Kudimiyankuppam	97	Cholaganur
		163	Naraiyur	98	Tennamadevi
		174	Venmaniyattur	102	Radhapuram
		183	Anangur	104	Kodukkur
		187	Valavanur	105	Chittalambattu
		198	Vengatadri Agaram	106	Seyyaduvinnan
		202	Kandamanadi	108	Kappiyampuliyu
		201	Kulattur	113	Cholampundi
		208	Ariyalur (Villupuram)	115	Kuppam
		213	Dalavanur (Tiruvadi)	118	Siruvakkur
		215	Serdanur	119	Karingalippattu
		223	Mokahskulam	121	Vailamur

127	Poyyapakkam
130	Pagandai
134	Muttarampattu
136	Valudavur
138	Narkunam
144	Malpodi
149	Kallappattu
152	V. Pudur
159	Mankuppam
164	Panaiguppam
166	Panampattu
169	Nannadu
170	Vedambattu
172	Konur
175	Kottamangalam (Villupuram)
176	Venkatesapuram
177	Settipattu
178	Orukodi
179	Tokavadi
180	Kodangi.
181	Valudureddi
184	Nannettampalaiyam
185	Malavarayanur
186	Salaiyampalayam
188	Gangarampalayam
193	Aliyur
194	Pollineriyanur
195	Kottambakkam
197	Arpisampalayam
199	Pillur
200	Kavanippakkam
203	Kandambakkam
204	Kappur
205	Marugathapuram
209	Chittattur (Tirukkai)

APPENDIX (IV)—VILLAGE DIRECTORY

3. VILLUPURAM TALUK.

LIST OF VILLAGES ACCORDING TO THE PROPORTION OF SCHEDULED CASTES AND SCHEDULED TRIBES TO THE TOTAL POPULATION BY RANGES.

B. SCHEDULED TRIBES

Ranges of Scheduled Tribe Population (Percentages).

Nil.		0—5		6—15		16—25	
L. C. Number.	*Name of Village.*	*L. C. Number.*	*Name of Village.*	*L.C. Number.*	*Name of Village.*	*L.C. Number.*	*Name of Village.*
(1)	(2)	(3)	(4)	(5)	(6)	(7)	(8)
7	Chennappanaykkanpalaiyam	2	Mallappalayam	23	Kulirsunai		NIL.
8	Panamalai	4	Kadaiyam	29	Perunkalampundi		
10	Mangattur	6	Karuvakshi	46	Koralur		
11	Nagar	9	Sangitamangalam.	62	Kundalappuliyur		
14	Tirunandipuram	12	Senjipudur	68	Viranur		
17	Brahmadesam	13	Sanjikunnattur.	74	Sattanur		
21	Vellaiyambattu	15	Pidarippattu	77	Reddikuppam		
24	Udaiyanattam	16	Ennayiram	79	Kayattar		
26	Hanumanthapuram	18	S. Kolapakkam				
27	Tirukkunam	19	Muttattur				
32	Arasalapuram	20	Salavanur				
33	Mandagappattu	25	Vengamur				
35	Esalam	28	Anniyur				
37	Nandivadi	30	Kannandal				
38	Nemur	31	Kaliyanampundi				
41	Porur	34	Ichchanguppam				
42	Attiyur (Tirukkai)	36	Tenper				
43	Vellerippattu	39	Melkaruni				
45	Elusembon	44	Chitteri				
47	Vengayakkuppam	49	Chinnatachchur				
48	Narasinganur	54	Melkondai				
50	Konkarambundi	57	Kanjanur				
51	Salai (Vikkiravandi)	58	Veliyandal				
52	Kuttampundi	64	Siruvalai				
55	Asur	70	Adanur				
56	Vembi	72	Tumbur				
59	Pundi	75	Vikravandi				
60	Olagalapundi (I)	81	Toravi				
61	Pungunam	83	Pappanapattu				
63	Kunnatturungal (I)	84	Orattur				
65	Semmedu	86	Velappattu				
66	Kakkanur	88	Palliyandur				
67	Ariyalur (Tirukkai) R.F.	93	Kangiyanur				
69	Arambuli	95	Vengandur				
71	Kasbakaranai	99	Ayyur Agaram				
73	Kottiyampundi	101	Panaiyapuram				
80	Vettukkadu	103	Maduraipakkam				
82	Panappakkam	104	Kodukkur				
85	Surappattu	112	Tiruvamatur				
		116	Mambalampattu				

87	Kedar	120	Kanai
91	Kolippattu	122	Idappalaiyam
92	Malliyampattu	130	Pagandai
94	Agaramchittamur	135	Kalingamalai
96	Asarankuppam	136	Valudavur
97	Cholaganur	137	Pakkiripalayam
98	Tennamadevi	138	Nerkunam
100	Mundiyampakkam	148	Koliyanur
102	Radhapuram	163	Naraiyur
105	Chittalambattu	164	Pananguppam
106	Seyyaduvinnan	166	Panampattu
107	Siruvallikullam	174	Venmaniyattur
108	Kappiyampuliur	177	Sattipattu
109	Kuchchippalaiyam (Vada)	178	Orukodi
111	Ayyankovilpattu	181	Valudureddi
113	Cholampundi	184	Nannaitampalaiyam
114	Ariyur	189	Chinnababusamidram
115	Kuppam	202	Kandamanadi
117	Kalpattu	219	Mandagappattu
118	Siruvakkur	232	Sorappur.
119	Karingalippattu		
121	Vailamur		
123	Alattur		
124	Virattikuppam		
126	Kakuppam (I)		
127	Poyyapakkam		
128	Madirimangalam		
129	Vakkur		
131	Tennavarayambattu		
132	Mungilpattu		
133	Tirumangalam		
134	Muttarampattu		
139	Kurampalaiyam		
140	Vadanur		
141	Mattur		
142	Sengadu		
143	Vaduganathankuppam		
144	Melpadi		
146	Erumananthangal		
147	Salai Agaram		
149	Kallapattu		
150	Paddureddikuppam		
151	Ilangdua		
152	V. Pudur		
153	Mudaliyarkuppam		
154	Kumulam		
155	Seshanganur		
156	Kalittirambattu		
157	Ammanankuppam		
158	Periyababusamudram		
159	Mankuppam		

APPENDIX (IV)—VILLAGE DIRECTORY

3. VILLUPURAM TALUK

LIST OF VILLAGES ACCORDING TO THE PROPORTION OF SCHEDULED CASTES AND SCHEDULED TRIBES TO THE TOTAL POPULATION BY RANGES.

B. SCHEDULED TRIBES

Ranges of Scheduled Tribe Population (Percentages).

Nil		0—5		6—15		16—25	
L.C. Number.	*Name of Village.*	*L.C. Number.*	*Name of Village.*	*L.C. Number.*	*Name of Village.*	*L.C. Number.*	*Name of Village.*
(1)	(2)	(3)	(4)	(5)	(6)	(7)	(8)
160	Malrajankuppam						
161	Kudimiyankuppam						
162	Kumarakuppam						
165	Todandanur						
169	Nannadu						
170	Vedambattu						
171	Perumbakkam						
172	Konur						
173	Teli						
175	Kottamangalam (Villupuram)						
176	Venkatesapuram						
179	Tokavadi						
180	Kodangi						
182	Salamedu						
183	Anangur						
185	Malavarayanur.						
186	Siliyampalayam.						
187	Valavanur						
188	Gangarampalayam						
190	Pallittennal.						
191	Navamalkapper.						
192	Kandamangalam.						
193	Alityur						
194	Pillineriyanur.						
195	Kottambakkam.						
196	Pallichcheri.						
197	Arpisampalayam.						
198	Vengatadri Agaram.						
199	Pillur.						
200	Kavanipakkam.						
201	Kulattur.						
203	Kandambakkam.						
204	Kappur.						
205	Marangathapuram.						
206	Kandiyamadai,						
207	Pedagam.						
208	Ariyalur (Villupuram.)						
209	Chittattur (Tirukkai).						
210	Attivur (Tiruvadi).						
211	Veliyambakkam.						
213	Dilavanur (Tiruvadi).						
214	Tiruppachchanur.						
215	Serndanur.						
216	Panchamadevi.						
217	Siruvanadadu.						
218	Pillipudupattu.						
220	Navamalmarudur.						
221	Kondur.						
222	Chokkambattu.						
223	Mokshakulam.						
224	Parasureddipalayam.						
225	Puvarasankuppam.						
226	Arasamangalam.						
227	Kuchchippaliyam (Ten).						
228	Kallippattu.						
229	Vadavambalam.						
230	Mettuppalaiyam.						
231	Kongambattu.						
233	Viranam.						
234	Pakkam.						
235	Krishnapuram.						
236	Ramapakkam.						
237	Sornavur (Kilpadi).						
238	Sornavur (Melpadi).						
239	Kalanjikuppam.						
240	Perichchambakkam.						

Ranges of Scheduled Tribe Population (Percentages)

26—35		36—50		51+	
L.C. number.	*Name of Village.*	*L.C. number.*	*Name of Village.*	*L.C. number.*	*Name of Village.*
(9)	(10)	(11)	(12)	(13)	(14)
	Nil.		Nil.		Nil.

APPENDIX (IV)—VILLAGE DIRECTORY.

4. TIRUKKOYILUR TALUK

LIST OF VILLAGES ACCORDING TO THE PROPORTION OF SCHEDULED CASTES AND SCHEDULED TRIBES TO THE TOTAL POPULATION BY RANGES

A—Scheduled Castes.

Ranges of Scheduled Caste Population (Percentages).

Nil.		0—5		6—10		11—15	
L.C. number.	*Name of Village.*	*L.C. number.*	*Name of Village.*	*L.C. number.*	*Name of Village.*	*L.C. number.*	*Name of Village.*
(1)	(2)	(3)	(4)	(5)	(6)	(7)	(8)
3	Pallichchandal	33	Odiyattur.	10	Sallankuppam.	26	Adukkam.
24	Tandarai.	50	Sadaikatti.	12	Manalurpettai.	34	Oduvankuppam.
32	Kilvalai Anniyur.	51	Nedungambattu.	14	Attippakkam.	46	Nayanur.
35	Sithathur.	86	Ayandur.	73	Melkondur.	57	Malarippettu.
40	Appanandal.	88	Mugaiyur.	77	Chittamur.	64	Manampundi.
45	Arasankuppam.	96	Arumbakkam.	87	Kodungal.	66	Arakandanallur.
52	Kolundirambattu.	99	Kanakanandal.	114	Nedumudaiyan.	91	Attandamarudur.
61	Agastyarmulai.	118	Avikolapakkam.	134	Kattuppaiyur.	93	Ariyur.
63	Kudamurutti.			183	Malaiyambattu.	101	Kiranur (Tirukkoyilur).
72	Arumulai.					115	Tanakanandal.
76	Kingilivadi.					155	Alur.
80	Satyakandanur.					156	Mogalar.
82	Perichchanur.					160	Arungurukkai.
100	Tirukkoyilur.						
110	Deviyandal.						
141	Paradapattu.						
163	Akkanur.						
180	Sattanur (Tiruvennainallur).						

Ranges of Scheduled Caste Population (Percentages).

16—20		21—30		31+	
L.C. number.	*Name of Village.*	*L.C. number.*	*Name of Village.*	*L.C. number.*	*Name of Village.*
(9)	(10)	(11)	(12)	(13)	(14)
9	Tevadiyakuppam.	1	Melandal.	2	Kangiyanur.
15	Kodukkappattu.	4	Jambai.	5	Attiyandal.
18	Adichchanur.	11	Chittapattanam.	6	Murukkambadi.
19	Virapandi.	22	Arunapuram.	7	Konganamur.
31	Melvalai.	23	Oddambattu.	16	Velakkulam.
37	Madavilagam.	29	Kandachchipuram.	17	Vasantakrishnapuram.
55	Sittamur.	47	Kottamarudur.	20	Palikkal.
65	Devanur.	59	Kalumalam.	21	Kallandal.
79	Alambadi.	60	Velandai.	28	Virangipuram.
94	Deviyagaram.	62	Kuladipemangalam.	36	Sengamedu.
117	Eravalam.	71	Emapper.	38	Puduppalaiyam.
124	Arkadu.	74	Puttur (Velandai).	39	Vedalam.
143	Padiyandal.	78	Tanikkalambattu.	41	Pulrambattu.
158	Vadamalayanur.	84	Sennakunam.	43	Tirumalaipattu.
182	Tiruvennainallur.	98	Tayanur (Mel).	44	Vellamputtur.
		104	Mudiyanur.	48	Adoorkolapakkam.
		105	Takadi.	53	Sorayappattu.
		107	Arudangudi.	54	Sangiyam.
		113	Turinjippattu.	56	Koovanur.
		119	Mudalur.	67	Vadagaraitayanur.
		121	Sittilinganadam.	68	Kollur.
		126	Korgarayanur.	69	Andali.
		127	Paiyur.	70	Nerkunam.
		129	Puduppalaiyam.	75	Kadaganur.
		131	Kodiyur.	81	Kasbakaranai.
		133	Elrambattu.	83	Chitterippattu.
		135	Periyanur.	85	Gudalur.
		136	Vengur.	89	Paranur.
		137	Ariyur.	90	Kilkondur.
		148	Konakkalavadi.	92	Vadakkunemali.
		154	Palangur.	95	Kachchikkuvachchan.
		161	Koralavadi (Tirukkoyilur).	97	Tayanur (Kil).
		162	Pennaivalam.	102	Karadi.
		174	Enadimangalam.	103	Pumari.
		179	Semmar.	106	Edaiyur.
		181	Emappur.	108	Madampundi.
		184	Taduttalkondur.	109	Irumbalakkurichchi.
				111	Nariyandal.
				112	Tiruppalapandal.
				116	Vinnamar.
				120	Vadamarudur.
				122	Meyyur (Chidambaram).

APPENDIX IV

VILLAGE DIRECTORY

4. Tirukkoyilur Taluk.

List of Villages according to the Proportion of Scheduled Castes and Scheduled Tribes to the Total Population by Ranges.

A. Scheduled Castes.

Ranges of Scheduled caste Population (Percentage).					
16—20		21—30		31+	
L.C. No.	Name of village.	L.C. No.	Name of village	L.C. No.	Name of village
(9)	(10)	(11)	(12)	(13)	(14)
				123	Viracholapuram.
				125	Aralavadi.
				128	Andarayanur.
				130	Viranampattu.
				132	Kunnattur (Tiruvennainallur.)
				138	Timmichchur.
				139	Sivanartangal.
				140	Kolapparai.
				144	Meyyur (Ponniyandal).
				145	Ponniyandal.
				146	Komalur.
				147	Panapadi.
				149	Tattanur.
				150	Sholavandipuram.
				151	Senganankollai.
				152	Memalur.
				153	Kadiyar.
				159	Villivalam.
				164	Pavandur.
				165	Panappakkam.
				166	Elandurai.
				167	Manakkuppam.
				168	Edaiyar.
				169	Chinnasevalai.
				170	Melvarayanur.
				171	Siruvanur.
				172	Sirumadurai.
				173	Marangiyur.
				175	Eralur.
				176	Valaiyambattu.
				177	Melmangalam.

B. Scheduled Tribes.

Ranges of Scheduled Tribe population (Percentages).

Nil.		0—5		6—15		16—25	
L.C. number.	Name of Village.	L.C. number.	Name of Village.	L.C. number.	Name of Village.	L.C. number.	Name of Village.
(1)	(2)	(3)	(4)	(5)	(6)	(7)	(8)
1	Melandal.	3	Pallichchandal.	24	Tandarai		Nil.
2	Kangiyanur.	4	Jambai.	67	Vadagaraitayanur.		
5	Attiyandal.	6	Murukkambadi.	99	Kanakanandal.		
7	Konganamur.	12	Manalurpettai.				
9	Tevadiyakuppam.	14	Attippakkam.				
10	Sellankuppam.	19	Virapandi.				
11	Chittappattanam.	20	Pulikkal.				
15	Kondukkappattu.	23	Oddambattu.				
16	Velakkulam.	26	Adukkam.				
17	Vasantakrishnapuram.	28	Virangipuram.				
18	Adichchanur.	29	Kandachchipuram.				
21	Kallandal.	31	Melvalai.				
22	Arunapuram.	33	Odiyattur.				
32	Kilvalai Anniyur.	35	Sithathur.				
34	Oduvankuppam	37	Madavilagam.				
36	Sengamedu.	38	Puduppalaiyam.				
40	Appanandal.	39	Vedalam.				
43	Tirumalaipattu	41	Pulrambattu.				
44	Velamputtur.	48	Adoorkolapakkam.				
45	Arasankuppam.	57	Melarippattu.				
46	Nayanur.	60	Velandai.				
47	Kottamarudur.	63	Kudamurutti.				
50	Sadikatti.	66	Arakandanallur.				
51	Nedungambattu.	68	Kollur.				
52	Kolundirambattu.	70	Nerkunam.				
53	Sorayappattu.	80	Satyakandanur.				
54	Sangiyam.	81	Kasbakaranai.				
55	Sittamur.	84	Sennakunam.				
56	Koovanur.	85	Gudalur.				
59	Kalumalam.	97	Tayanur (Kil).				
61	Agastyarmulai.	102	Karadi.				
62	Kuladipamangalam.	103	Pumari.				
64	Manampundi.	107	Arudangudi.				
65	Devanur.	112	Tiruppalapandal.				
69	Andali.	115	Tanakanandal.				
71	Emapper.	118	Avrikolapakkam.				
72	Arumulai.	121	Sittilingamadam.				
73	Melkondur.	124	Arkadu.				

APPENDIX IV

VILLAGE DIRECTORY

4. TIRUKKOYILUR TALUK

LIST OF VILLAGES ACCORDING TO THE PROPORTION OF SCHEDULED CASTES AND SCHEDULED TRIBES TO THE TOTAL POPULATION BY RANGES

B. SCHEDULED TRIBES

Ranges of Scheduled Tribe Population (Percentage)							
Nil.		0—5		6—15		16—25	
L.C. No.	Name of village.	L.C. No.	Name of village	L.C. No.	Name of village.	L.C. No.	Name of village
(1)	(2)	(3)	(4)	(5)	(6)	(7)	(8)
74	Puttur (Velandai)	129	Puduppalaiyam.				
75	Kadaganur.	134	Kattuppaiyur.				
76	Kingilivadi.	138	Timmichchur.				
77	Chittamur.	154	Palangur.				
78	Tarikkalambattu.	168	Edaiyar.				
79	Alambadi.	182	Tiruvennainallur.				
82	Perichchanur.						
83	Chetterippattu.						
86	Ayandur.						
87	Kodungal.						
88	Mugaiyur.						
89	Paranur.						
90	Kilkondur.						
91	Attandamarudur						
92	Vadakkunemalai.						
93	Ariyur.						
94	Deviyagaram.						
95	Kachchikkuvachcham.						
96	Arumbakkam.						
98	Tayanur (Mel).						
100	Tirukkoyilur.						
101	Kiranur (Tirukkoyilur)						
104	Mudiyanur.						
105	Takadi.						
106	Edaiyur.						
108	Madampundi.						
109	Irumbalakkurichchi						
110	Deviyandal.						
111	Nariyandal.						
113	Turinjippatttu.						
114	Nedumudaiyan.						
115	Vinnamar.						
117	Eravalam.						
119	Mudalur.						
120	Vadamarudur.						
122	Meyyur (Chidambaram).						
123	Viracholapuram.						
125	Aralavadi.						
127	Paiyur.						
128	Andarayanur.						
130	Viranampattu.						
131	Kodiyur.						
132	Kunnattur (Tiruvennaiallur)						
133	Elrambattu.						
135	Periyanur.						
136	Vengur.						
137	Ariyur.						
139	Sivanartangal.						
140	Kolapparai.						
141	Paradapattu						
143	Padiyandal.						
144	Meyyur (Ponniyandal.)						
145	Ponniyandal.						
146	Komalur.						
147	Panapadi.						
148	Konakkalavadi.						
149	Tattanur.						
150	Sholavandipuram.						
151	Senganankollai.						
152	Memalur,						
153	Kadiyar.						
155	Alur.						
156	Mogalar.						
158	Vadamalayanur.						
159	Villivalam.						
160	Arungurukkai.						
161	Konalavadi (Tirukkoyilur).						
162	Pennaivalam.						
163	Akkanur.						
164	Pavandur.						
165	Panappakkam.						
166	Elandurai.						
167	Manakkuppam.						
169	Chinnasevalai.						
170	Melvarayanur.						
171	Siruvanur.						
172	Sirumadurai.						
173	Marangiyur.						
174	Enadimangalam.						
175	Eralur.						
176	Valaiyambattu						
177	Melmangalam						
179	Semmar.						
180	Sattanur (Tiruvennainallur).						
181	Emappur						
183	Malaiyambattu.						
184	Taduttaikondur.						

APPENDIX IV
VILLAGE DIRECTORY

4. TIRUKKOYILUR TALUK

LIST OF VILLAGES ACCORDING TO THE PROPORTION OF SCHEDULED CASTES AND SCHEDULED TRIBES TO THE TOTAL POPULATION BY RANGES

B. SCHEDULED TRIBES

Ranges of Scheduled Tribes Population (Percentage)					
26—35		36—50		51+	
L.C. No.	*Name of village.*	*L.C. No.*	*Name of village*	*L.C. No.*	*Name of village*
(9)	(10)	(11)	(12)	(13)	(14)
Nil.		Nil.		Nil.	

5. KALLAKKURICHCHI TALUK

LIST OF VILLAGES ACCORDING TO THE PROPORTION OF SCHEDULED CASTES AND SCHEDULED TRIBES TO THE TOTAL POPULATION BY RANGES.

A. Scheduled Castes.

Ranges of Scheduled Caste Population (Percentages).

Nil.		0—5		6—10		11—15	
L.C. number.	*Name of Village.*	*L.C. number.*	*Name of Village.*	*L.C. number.*	*Name of Village.*	*L.C. number.*	*Name of Village.*
(1)	(2)	(3)	(4)	(5)	(6)	(7)	(8)
1	Gudiram (P).	4	Mulakkadu.	89	Saundarivallippalaiyam.	6	Pavunjippattu.
2	Alandur.	42	Serapattu.	127	Seshasamudram.	9	Kiranur (Vada).
3	Kurumbalur.	45	Kalliparai.	131	Ramrajapuram.	12	Mungilturaippattu.
13	Poruvallur.	47	Pachcheri (P).	172	Pottiyam (P).	19	Arkkavadi.
14	Irudaiyambattu.	48	Perumbur.	305	Melmariyappanaur.	31	Ponparappi (Vada).
16	Adanur.	78	Maniyampaliayam (P)	325	Nallasevipuram.	67	Sittantangal.
20	Sripadanallur.	81	Ennadu (P).	327	Krishnapuram R.F.	103	Meiyanur.
24	Maniyandal.	104	Arasambattu.			105	Viriyur.
39	Valakkuli.	116	Karuvelampadi (P).			111	Kattuvannanjur.
40	Vanjikkuli (P).	118	Mavadipattu.			163	Malliampadi.
41	Serkkalur (P).	119	Kariyalur (P)			187	Rishivandiyam.
43	Perumalnattam (P).	123	Kondiyanatham.			235	Chinnamambattu.
44	Kilakkadu (P).	153	Kallerikuppam.			299	Chinnaselam.
46	Vilvathi.	164	Kandikkollai.			316	Pukkiravari.
65	Sivapuram.	166	Arampundi (P).			336	Thatheripuram.
73	Velarikkadu.	174	Madavachcheri.			342	Kilkuppam
74	Vengadu (P).	205	Somandarkudi.				
75	Keelnilavur.	217	Naranappatti (P).				
76	Melnilavur.	219	Ezhuthur.				
77	Aravankadu.	297	Vinaitirttapuram.				
79	Keelthukkili [Meladukuli (P).]	338	Thagamthiruthapuram.				
80	Melthukkili.	346	Virabhyankaram.				
82	Erukkambatti (P).						
83	Pannippadi.						
87	Tyagarajapuram.						
91	Agaraharapandalam.						
107	Timmandal.						
115	Kanai, R.F.						
117	Nochchimedu.						
120	Mozhipattu.						
121	Vallimalai (P)						

APPENDIX (IV)—VILLAGE DIRECTORY.

5. KALLAKKURICHCHI TALUK.

A. Scheduled Castes.

Ranges of Scheduled Caste Population (Percentages).

Nil.		0—5		6—10		11—16	
L.C. No.	*Name of village.*	*L.C. No.*	*Name of village.*	*L.C. No.*	*Name of village*	*L.C. No.*	*Name of village.*
(1)	(2)	(3)	(4)	(5)	(6)	(7)	(8)
122	Valappadi (P) (Chalam).						
124	Parigam R.F.						
142	Aliyabedu.						
165	Vanniyur.						
167	Uppur (P).						
168	Erukkambattu						
169	Vandagappadi.						
170	Todarippattu (P).						
171	Mondiyur						
176	Sembarambattu						
179	Agarakottalam.						
184	Chitterippattu R.F.						
186	Rishivandiyam.						
191	Melvali.						
193	Tennerikuppam.						
214	Padarampallam (I).						
218	Pachchari (P).						
220	Torangur.						
221	Varam (P).						
236	Valavandankuppam						
288	Sattanur.						
296	Kilpundi.						
317	Sirumangalam.						

16—20.		21—30.		31+	
L.C. number.	*Name of Village.*	*L.C. number.*	*Name of Village.*	*L.C. number.*	*Name of Village.*
(9)	(10)	(11)	(12)	(13)	(14)
5	Lakkinayakkanpatti.	10	Olagalappadi.	8	Manalur.
11	Siruvallur (Mel).	21	Jambadai.	15	Mangalam.
26	Sirpanandal.	23	Kallippadi.	17	Porasappattu.
29	Arulambadi.	25	Sirupanaiyur.	18	Sutttamalai.
72	Pudupalapattu.	28	Vadamamandur.	22	Tiruv[illegible]ng[illegible]m.
88	Sankarapuram.	33	Brahmakundam.	27	Aru[illegible]mb[illegible]r[illegible]m[illegible]ttu.
108	Arur.	35	Ravattanallur.	32	Rayasamudram.
114	Eduttavainattam	51	Puttirambattu.	36	Puduppattu.
138	Kilpadi	53	Pakkan.	37	R[illegible]ngappanur.
147	Sattaputtur.	54	Toluvantangal.	49	Mallapuram.
151	Chitterippattu.	56	Periyakolliyur.	52	Mukkanur.
190	Kunniyur.	64	Kaduvanur.	55	Kanankadu.
233	Pukkulam.	71	Arasambattu.	57	Chinnakolliyur.
254	Timmapuram.	84	Kallippattu.	58	Eduttanur.
282	Kandachchimangalam.	90	Devipandalam.	59	Kad[illegible]mbur.
290	Vanavaratti.	92	Kulattur (I).	60	Odiyanfal.
310	Tottappadi.	95	Ariyalur.	61	Vanapuram.
323	Magarur.	100	Porppalampattu.	62	Nagalkudi.
337	Kalasamudram	110	Siruvallur (Vada).	63	Attiyur.
		113	Sellampattu.	66	Olagadaiyambattu.
		128	Nedumanur	68	Urangani.
		129	Cholambattu.	69	Puttai.
		130	Chettiyandal (Vada).	85	Kusappadi.
		133	Valaiyambattu.	86	Sembarambattu.
		134	Palaiyanur.	93	Varagur.
		139	Pasar.	96	Endal.
		149	Chittal.	97	Marur.
		155	Melpattu.	98	Gudalur.
		157	Murarbadu.	99	Aviriyur.
		161	Vadakkanandal.	101	Yal.
		173	Kachchirayapalayam.	102	Periapagandai.

APPENDIX IV—VILLAGE DIRECTORY

5. Kallakkurichchi Taluk

List of Villages according to the Proportion of Scheduled Castes and Scheduled Tribes to the Total Population by Ranges.

A. Scheduled Castes.

L.C. Number. (12)	*Name of village.* (14)
313	Pettanur.
315	Varadappalur.
318	Kilnariyappanur.
319	Ogaiyur (I).
320	Iyanur.
322	Megavur, R.F.
324	Perumangalam.
329	Ammakalattur.
330	Olagiyanallur.
332	Siruvallur (Ten).
333	Isandai.
334	Nayinarpalaiyam.
339	Kural.
340	Alambalam (Vriddhachalam.)
341	Krishnapuram.
343	Anumanandal.
344	Sembakurichchi.
345	Karundalakurichchi.
347	Pakkampadi.
349	Marandur.

5. Kallakkurichchi Taluk

B. Scheduled Tribes.

Ranges of Scheduled Tribe population (Percentages.).

Nil.		0—5.		6—15.		16—25.	
L.C. number. (1)	*Name of Village.* (2)	*L.C. number.* (3)	*Name of Village.* (4)	*L.C. number.* (5)	*Name of Village.* (6)	*L.C. number.* (7)	*Name of Village.* (8)
5	Lakkanayakkanpatti.	6	Pavunjippattu.	32	Rayasamudram.	84	Kallippattu.
9	Kiranur (Vada).	8	Manalur.	161	Vadakkanandal.		
10	Olagalappadi.	71	Arasambattu.	181	Sulankurichchi.		
11	Siruvallur (Mel.)	88	Sankarapuram.				
12	Mungthuraippattu.	90	Devapandalam.				
13	Poravallur	132	Manjaputtur.				
14	Irundaiyambattu.	139	Pasar.				
15	Mangalam.	153	Kallerikuppam.				
16	Adanur.	160	Mattur.				
17	Porasappattu.	162	Parigum.				
18	Suttamalai.	173	Kachchirayapalayam.				
19	Arkkavadi.	187	Rishivandiyaum.				
20	Sripadanallur.	194	Timmalai.				
21	Jambadai.	195	Periyamambattu.				
22	Tiruvarangam.	197	Torasalur (Vada).				
23	Kallippadi.	206	Mamanandal.				
24	Maniyandal.	212	Mattigaikurichchi.				
25	Sirupaniyur.	236	Valavandankuppam.				
26	Sirpanandal.	276	Kachchakudi.				
27	Arumbarambattu.	299	Chinna Salem.				
28	Vadamamandur.	306	Rayappanur.				
29	Arulambadi.	321	Asakalattur.				
31	Poraparappi (Vada).	328	Karunguli.				
33	Brahmakandam.	334	Nayinarpalaiyam.				
35	Ravuthanallur.	343	Arumanandal.				
36	Padappattu.						
37	Rangappanur.						
49	Mallapuram.						
51	Puttirambattu.						
52	Mukkanur.						
53	Pakkam.						
54	Tolunvantangal.						
55	Kanankadu.						
56	Periyakolliyur.						
57	Chinnakolliyur.						
58	Eduttanur.						
59	Kadambur.						
60	Odaiyandal.						
61	Vanapuram.						

APPENDIX (IV)—VILLAGE DIRECTORY.

5. KALLAKKURICHCHI TALUK.

A. SCHEDULED CASTES.

Ranges of Scheduled caste Population (Percentages).

16—20.		21—30.		31+	
L.C. number. (9)	*Name of Village.* (10)	*L.C. number.* (11)	*Name of Village.* (12)	*L.C. number.* (13)	*Name of Village.* (14)
		175	Tirukkanangur.	109	Kidangudaiyambattu.
		177	Alattur.	112	Poykkunam.
		181	Sulankurichchi.	125	Manmalai.
		182	Pallippattu.	126	Karadichittur.
		185	Pilamedu.	132	Manjaputtur.
		195	Periyamambattu.	136	Melpalangur.
		198	Kalaiyanallur.	137	Nurolai.
		199	Pallagachcheri.	140	Munivalai.
		200	Tandalai.	141	Piravadaiyambattu
		201	Vaniyandal.	143	Mandagapadi.
		206	Mamandal.	144	Mattiyam.
		207	Sadaiyampattu	145	Vengilam.
		211	Eruvaypattanam.	146	Pavandur.
		213	Kadattur.	148	Peral.
		222	Takarai.	152	Palaiyesiruvangur.
		226	Kurdirachchandal.	154	Kelpattu.
		232	Pridivimangalam.	156	Paramanattam.
		242	Chittalur.	158	Tavadippattu.
		249	Tachchur.	159	Palarambattu.
		250	Olagamkattan.	160	Mattur.
		252	Chettiyandal (Ten).	162	Parigam.
		253	Kallanattam.	178	Neyvanattam.
		257	Vettiperumalagaram.	180	Anaikkaraikottalam.
		263	Malaikothalam.	183	Velanandal.
		275	Kundalur.	188	Andiyur
		280	Udaiyanachchi.	194	Timmalai.
		298	Kaniyamur.	196	Udaiyamampattu.
		301	Ilavadi.	197	Torasalur (Vada).
		302	Pusappadi.	202	Ariyaperumanur.
		306	Rayappanur.	203	Siruvangur.
		314	Siruvattur.	204	Vannanjur.
		321	Asakalattur.	208	Mokkur.
		326	Iriyur.	209	Alambalam (Kallakurichchi).
		328	Karungali.	210	Sembadakurichchi.
		331	Nattarmangalam (I),	212	Mattigikurichchi.
		335	Rettasamudram.	215	Tengiyanattam,
		348	Kugaiyur.	223	Payittandurai,
				224	Eliyattur.
				225	Nallattur.
				227	Karanur.
				228	Peruvangur,
				229	Nilamangalam.
				230	Madur.
				231	Virachchlpuram.
				234	Vilakkur.
				237	Sirunagalur.
				238	Poraiyur.
				240	Siruval.
				241	Tiyagai.
				243	Virugavur.
				244	Mudiyanur.
				245	Matam.
				246	Karur.
				247	Nirmati.
				248	Kiranur (Ten).
				251	Tottiyam.
				255	Pandiyankuppam
				256	Maravanattam.
				258	Namasivayapuram.
				259	Bangaram.
				260	Indali.
				261	Perpadakurichchi.
				262	Vilambar.
				264	Kanangur.
				265	Perasakkurichchi.
				266	Nagalur.
				267	Vadapundi.
				268	Vengavadi.
				269	Kudiyanallur.
				270	Somanathapuram.
				271	Ninnaiyur.
				272	Kottaiyur.
				273	Chittattur.
				274	Gurupidapuram.
				276	Kachchakudi.
				277	Eranji.
				278	Kuttakudi.
				281	Kongarayapaliyam.
				283	Varanjaram.
				285	Velakkurichchi.
				287	Chitteri.
				291	Torasalur (Ten).
				292	Kattanandal.
				293	Lachchiyam.
				294	Eravar.
				295	Melur.
				300	Mungilpadi.
				304	Ponparappi (Ten).
				307	Vasudevanur.
				308	Ammaiyagaram.
				309	Pundi.
				312	Rayapaliyam.

APPENDIX IV—VILLAGE DIRECTORY

5. KALLAKKURICHCHI TALUK

LIST OF VILLAGES ACCORDING TO THE PROPORTION OF SCHEDULED CASTES AND SCHEDULED TRIBES TO THE TOTAL POPULATION BY RANGES.

B. SCHEDULED TRIBES.

Ranges of Scheduled Tribe Population (Percentage)

Nil.		0—5		6—10		11—15	
L.C. No.	*Name of village.*	*L.C. No.*	*Name of village.*	*L.C. No.*	*Name of village*	*L.C. No.*	*Name of village*
(1)	(2)	(3)	(4)	(5)	(6)	(7)	(8)
62	Nagalkudi.						
63	Attiyur.						
64	Koduvanur.						
65	Sivapuram.						
66	Olagadaiyambattu.						
67	Sittantangal.						
68	Urangani.						
69	Puttai.						
72	Pudupalapattu.						
85	Kusappadi.						
86	Sembarambattu.						
87	Tyagarajapuram.						
89	Saundaravallipalaiyam.						
91	Agraharapandalam.						
92	Kulathur						
93	Varagur.						
95	Ariyalur.						
96	Endal.						
97	Marur.						
98	Gudalur.						
99	Aviriyur.						
100	Porppalampattu.						
101	Yal.						
102	Periyapagandai.						
103	Meiyanur.						
104	Arasambattu.						
105	Viriyur.						
107	Timmanandal.						
108	Arur.						
109	Kidangudaiyambattu.						
110	Siruvallur (Vada).						
111	Kattuvannanjur.						
112	Poykkanam.						
113	Selampattu.						
114	Edulavaimattam.						
115	Kansi R. F.						
125	Maamalai.						
126	Karadi Chittur.						
127	Seshasamudram.						
128	Nedumalur.						
129	Chelambattu.						
130	Chettiyanal (Vada).						
131	Ramarajapuram.						
133	Valaiyambattu.						
134	Palaiyanur.						
136	Melpalangur.						
137	Nurolai.						
138	Kilpadi.						
140	Munivalai.						
141	Pinavadaiyambattu						
142	Alliyabasai.						
143	Mandagappadi.						
144	Muttiyam.						
145	Vengilam.						
146	Pavandur.						
147	Sattaputtur.						
148	Peral.						
149	Chittal.						
151	Chitterippattu.						
152	Palaiyasiruvangur.						
154	Kilpattu.						
155	Melpattu.						
156	Paramanattam.						
157	Murarbadu.						
158	Tavadippattu.						
159	Palarambattu.						
174	Madavaichcheri.						
175	Tirukkanangur.						
176	Sembarambattu.						
177	Alattur.						
178	Neyvanattam.						
179	Agarakottalam.						
180	Anaikkaraikottalam.						
182	Pallippattu.						
183	Velanandal.						
184	Chitterippattu R.F.						
185	Pilamedu.						
186	Rishivandiyam.						
188	Andiyur.						
190	Kunniyur.						
191	Melvali.						
193	Tennerikuppam.						

APPENDIX IV—VILLAGE DIRECTORY

5, KALLAKKURICHCHI TALUK

A. SCHEDULED CASTES

Ranges of Scheduled Tribe population (Percentages).

Nil.		0—5.		6—15.		16—25.	
L.C. number.	*Name of Village.*	*L.C. number.*	*Name of Village.*	*L.C. number.*	*Name of Village.*	*L.C. number.*	*Name of Village.*
(1)	(2)	(3)	(4)	(5)	(6)	(7)	(8)
196	Udaiyamampattu.						
198	Kalaiyanallur.						
199	Pallagachcheri.						
200	Tandalai.						
201	Vaniyandal.						
202	Ariyaperumanur.						
203	Siruvangur.						
204	Vannangur.						
205	Somandarkudi.						
207	Sadaiyampattu.						
208	Mokur.						
209	Alambalam.						
210	Sembadakurichchi.						
211	Eruvoypattanam.						
213	Kadattur.						
214	Padarampallam.						
215	Tengiyanattam.						
222	Takarai.						
223	Payittanurai.						
224	Eliyattur.						
225	Nallattur.						
226	Kudiraichchandal.						
227	Karanur.						
228	Peruvangur.						
229	Nilamangalam.						
230	Madur.						
231	Viracholapuram.						
232	Pridivimangalam.						
233	Pukkulam.						
234	Vilakkur.						
235	Chinnamambattu.						
237	Sirunagalur.						
238	Poraiyur.						
240	Siruval.						
241	Tiyagai.						
242	Chittalur.						
243	Virugavur.						
244	Mudiyanur.						
245	Matam.						
246	Kurur.						
249	Tachchur.						
250	Olagamkattan.						
251	Tottiyam.						
252	Chettiyandal (Te						
253	Kallanattam.						
254	Timmapuram.						
255	Pandiyankuppan						
256	Maravanattam.						
257	Vettiperumalagar						
258	Nimasivayapura						
259	Bangaram.						
260	Indali.						
261	Porpadakurichchi.						
262	Vilambar.						
263	Malaikothalam.						
264	Kanangur.						
265	Porasakkurichchi.						
266	Nagalur.						
267	Vadapundi.						
268	Vengavadi.						
269	Kudiyanallur.						
270	Somanathapuram.						
271	Ninnaiyur.						
272	Kottaiyur.						
273	Chittattur.						
274	Gurupidapuram.						
275	Kundalur.						
277	Eranji.						
278	Kuttakudi.						
280	Udaiyanachchi.						
281	Kongarayapalaiyam.						
282	Kandachchimangalam.						
283	Varanjaram.						
285	Velakkurichchi.						
287	Chitteri.						
288	Sattanur (P).						
290	Vanavaratti.						
291	Torasalur (Ten).						
292	Kattanandal.						
293	Lachchiyam.						
294	Eravar.						
295	Melur.						
296	Kilpundi.						
297	Vinaitirttapuram.						
298	Kaniyamur.						
300	Mungilpadi.						
301	Ilavadi.						
302	Pusappadi.						
304	Ponparappi (Ten).						
305	Melnariyappanur.						
307	Vasudevanur.						
308	Ammaiyagaram.						

APPENDIX IV—VLLIAGE DIRETORY

5. KALLAKKURICHCHI TALUK.

B. SCHEDULED TRIBES.

Ranges of Scheduled Tribes Population (Percentages).

Nil.		0—5		6—15		16—25	
L.C. number.	*Name of Village.*	*L.C. number.*	*Name of Village.*	*L.C. numbsr.*	*Name of Village.*	*L.C. number.*	*Name of Village.*
(1)	(2)	(3)	(4)	(5)	(6)	(7)	(8)
309	Pundi.						
310	Tottappadi.						
312	Rayapalaiyam.						
313	Pettanur.						
314	Siruvattur.						
315	Varadappalur.						
316	Pukkiravari.						
317	Sirumangalam.						
318	Kilnariyappanur.						
319	Ogaiyur.						
320	Iyanur.						
322	Magarur.						
323	Magarur R.F.						
324	Perumangalam.						
325	Nallasevipuram.						
326	Iriyur.						
327	Krishnapuram R.F.						
329	Ammakalattur.						
330	Olagiyanallur.						
331	Nattamangalam.						
332	Siruvallur (Ten).						
333	Isandai.						
335	Pettasamudram.						
336	Thatheripuram.						
337	Kalasamudram.						
338	Thagamthiruthapuram						
339	Kural.						
340	Alambalam.						
341	Krishnapuram.						
342	Kilkuppam.						
344	Sembakurichchi.						
345	Karundalakurichchi.						
346	Virabhyankaram.						
347	Pakkambadi.						
348	Kugaiyur.						
[illegible]	[illegible]						

26—35.		36—50.		51+	
L.C. number.	*Name of Village.*	*L.C. number.*	*Name of Village.*	*L.C. number.*	*Name of Village.*
(9)	(10)	(11)	(12)	(13)	(14)
Nil.		163	Malliampadi.	1	Gudaram
				2	Alanur.
				3	Kurumbalur.
				4	Mul kk du.
				39	Vazhakuli.
				40	Vanjikkuli.
				41	Serkkalur.
				42	Serapattu.
				43	Perumalnattam.
				44	Kil kkadu.
				45	Kallipurai.
				46	Vilvathi.
				47	P..chcheri.
				48	Perumbur.
				73	Vel rikkadu.
				74	Vengadu.
				75	Keelnilayur.
				76	Melnilayur.
				77	Aravankadu.
				78	Maniyampalayam.
				79	Keelthukkili.
				80	Mel dhukuli.
				81	Ennadu.
				82	Erukkambatti.
				83	Pannippadi.
				116	Karuvelambadi.
				117	Nochchimedu.
				118	Mavadipattu.
				119	Kariyalur.
				120	Mozhippattu.
				121	Vellimalai.
				122	Velappadi.
				123	Kondiyanatham
				124	Parigam, R.F.
				164	Kandikkollai.
				165	Vanniyur.

APPENDIX IV—VILLAGE DIRECTORY.
6. ULUNDURPETTAI TALUK.

LIST OF VILLAGES ACCORDING TO THE PROPORTION OF SCHEDULED CASTES AND SCHEDULED TRIBE TO THE TOTAL POPULATION BY RANGES.

A. Scheduled Castes—Ranges of Scheduled Caste Population (Percentage).

16—20

L.C. number.	*Name of Village.*
(9)	(10)
13	ulattur
14	Oddanandal.
15	Amur.
17	Periyasevalai.
42	Velur.
44	Kunnattur (Malaiyapatti).
64	Nannaram.
100	Pogappatti.
107	Viramangalam.
113	Kamabattu.
116	Pandur.
132	Kiranur.
137	Kunamangalam.
138	Edaikkal R.F.

21—30

L.C. number.	*Name of Village.*
(11)	(12)
1	Kattu Idaiyar.
9	Sikkambattu.
10	Damal.
19	Saravanambakkam.
21	Kannarampattu.
23	Tenmangalam.
26	Iruvelippattu.
30	Semangalam.
31	Anattur.
32	Kumaramangalam.
35	Alanguppam.
41	Kuvakkam.
45	Kiliyur.
52	Sidevi.
54	Pundi.
60	Kuvadu.
63	Adanur.
66	Perumpakkam.
67	Parikkal.
72	Parukkambattu.
77	Kandalvadi.
84	Kilakkumarudur.
88	Semmanandal.
94	Kalamarudur.
99	Kurumbur (Vada).
101	Kunjaram.
110	Sembattamalaiyanur
111	Anganur.
112	Emam.
114	Konalavadi.
119	Padur.
120	Sendamangalam
123	Vijiyankuppam
129	Sengurichchi
131	Ulundur
155	Paramangalam
161	Tiruppayar
168	Kattunemili
172	Killanur
177	Arinattam
178	Kallakkurichchi

31+

L.C. number.	*Name of Village.*
(13)	(14)
2	Kommasamudram.
6	Nattamur.
16	Tolangambattu.
20	Gramam.
24	Karadippakkam.
27	Karappattu.
28	Taniyalambattu (Mel.).
33	Poyyarasur.
34	Arasur.
36	Mamandur.
37	Arumbattu.
40	Korattur.
43	Tirunirankonrai.
50	Danam.
53	Kulattur.
55	Adaiyur.
58	Kuttanur.
59	Illaigramam.
61	Tenkunam.
68	Edaiyalam.
71	Anaivari.
73	Chittanangur.
75	Mettattur.
80	De Viyanandal.
81	Sirupuliyur.
82	Somasipalayam.
83	Sivapattanam.
85	Iswarakandanallur
86	Periapattu
87	Thirunavalur
89	Senjikuppam
92	Killanur
93	Orattur
96	Sellur
98	Neyvanai
103	Sirunavalur
104	Sikkadu
105	Pinnalavadi
106	Palangunam
108	Vannakappadi
109	Arumbalavadi
117	Arali
118	Semmanangur
121	Odaiyanandal
122	Kalattur
125	Sendanadu
126	Andikkuli
127	Kuttadi
130	Nagar
135	Olaiyanur
136	Ravuttarayankuppam
139	Kanaiyar
140	Kumaramangalam (Elavasanur)
141	Vellaiyur
142	Sirupakkam
144	Nonaiyavadi
145	Malaiyanur (Pullur)
146	Siruvattur
147	Puttamangalam
152	Alangiri
153	Sembimadevi
157	Nedumanur
158	Parindal
159	Siyyamangalam
160	Pudukkalani
162	Asanur
163	Mazhuvarayanur
164	Edaikkal
165	Sattanur
166	Pali
167	Pullur
169	Arasampundi
170	Kurumbur (A)
173	Meppuliyur
174	Mambakkam
175	Madiyanur
176	Ilupppaiyur
179	Mattigai
180	Vanambattu

Ranges of Scheduled Tribe population (Percentages).

51+	
LC. Number.	*Name of Village.*
(13)	(14)
166	Arampundi.
167	Uppur (P).
168	Erukkambattu.
169	Vandagappadi.
170	Todarippattu.
171	Mondiyur.
172	Pottiyam.
217	Naranappatti.
218	Pachcheri.
219	Ezhuthur.
220	Torangur.
221	Varam (P).

6. ULUNDURPETTAI TALUK.

LIST OF VILLAGES ACCORDING TO THE PROPORTION OF SCHEDULED CASTE AND SCHEDULED TRIBE TO THE TOTAL POPULATION BY RANGES.

A. Scheduled Castes

Ranges of Scheduled Caste Population (Percentages).

Nil.		0—5		6—10		11—15	
L.C. number.	*Name of Village.*	*L.C. number.*	*Name of Village.*	*L.C. number.*	*Name of Village.*	*L.C. number.*	*Name of Village.*
(1)	(2)	(3)	(4)	(5)	(6)	(7)	(8)
12	Puttanandal.	5	Attippakkam.	7	Vadamambakkam.	3	Kattusellur.
18	Kottanur.	8	Puvanur.	39	Madambattu.	11	Kondasamudram.
22	Kuranur.	48	Mayiladuntangal.	57	Iraiyur.	25	Perangiyur.
29	Taniyalambattu (Kil).	74	Madambattu	65	Attur.	47	Periyakurukkai.
38	Attippattu.	79	Sirulapattu.	76	Siruttanur.	49	Pallavadi.
46	Raghunathapuram.	95	Kalavanur.	78	Paravanandal.	70	Irundai.
56	Pillaiyarpalaiyam.	151	Salappakkam.	124	Manalur.	133	Mulasamudram.
62	Edalavadi.	183	Oddappankuppam.			148	Pidagam.
69	Avalam.					171	Nachchiyarpettai.
90	Vandipalaiyam.						
91	Perumbattu.						
97	Pachchapalaiyam.						
115	U. Nemali.						
149	Puttur.						
150	Sundarapandi.						
154	Chettiyandal.						
181	Kallamedu.						
184	Ilamattadi.						

APPENDIX IV—VILLAGE DIRECTORY

6. ULUNDURPETTAI TALUK.

B. Scheduled Tribes.

Ranges of Scheduled Tribe Population (Percentage).

Nil.		0—5		6—15		16—25	
L.C. number. (1)	*Name of Village.* (2)	*L.C. number.* (3)	*Name of Village.* (4)	*L.C. number.* (5)	*Name of Village.* (6)	*L.C. number.* (7)	*Name of Village.* (8)
2	Kammasamudram	1	Katuuidaiyar	127	Kuttadi		Nil.
3	Kattusellur	5	Attippakkam (Elavarasur)	175	Madiyanur		
6	Nattamur	9	Sikkambattu				
7	Vadammambakkam	13	Kulattur (Tirukkoyilur)				
8	Puvanur	17	Periyasevalai				
10	Damal	27	Karappattu				
11	Kondasamudram	47	Periyakurukkai				
12	Puttanandal	60	Kuvadu				
14	Oddanandal	65	Attur				
15	Amur	84	Kilakkumarudur				
16	Tolangambattu	101	Kunjaram				
18	Kuttanur	116	Pandur				
19	Saravanambakkam	117	Arali				
20	Gramam	118	Semmanangur				
21	Kannarampettu	119	Padur				
22	Kuranur	120	Sendamangalam				
23	Tenmangalam	129	Sengurichchi				
24	Karadippakkam (I)	133	Mulasamudram				
25	Perangiyur	138	Edaikkal R.F.				
26	Iruvelippattu	144	Nonaiyavadi				
28	Taniyalambattu (Mel)	148	Pidagam				
29	Taniyalambattu (Kil)						
30	Semangalam						
31	Anattur						
32	Kumaramangalam (Tirukkolyilur)						
33	Payyarasur						
34	Arasur						
35	Alanguppam						
36	Mamandur						
37	Arumbattu						
38	Attippattu						
39	Madambattu						
40	Korattur						
41	Kuvakkam						
42	Velur						
43	Tirunirankonrai						
44	Kunnattur						
45	Kiliyur						
46	Ragunathapuram						
48	Mayiladuntangal						
49	Pallavadi						
50	Danam						
52	Sidevi						
53	Kalattur						
54	Pundi						
55	Adaiyur						
56	Pillaiyarpalaiyam						
57	Iraiyur						
58	Kuttanur						
59	Ellaigramam						
61	Tenkunam						
62	Edalavadi						
63	Adanur						
64	Nannaram						
66	Perumbakkam						
67	Parikkal						
68	Edaiyalam						
69	Avalam						
70	Irundai						
71	Anaivari						
72	Parukkambattu						
73	Chittanangur						
74	Madambattu						
75	Mettattur						
76	Siruttanur						
77	Kandalvadi						
78	Paravanandal						
79	Sirulapattu						
80	Deviyanandal						
81	Sirupuliyur						
82	Somasipalayam						
83	Sivapattanam						
85	Iswarakandanallur						
86	Periyapattu						
87	Thirunavalur						
88	Semmanandal						
89	Senjikuppam						
90	Vandipalaiyam						
91	Perumbattu						
92	Killamur (Pudur)						
93	Orattur						
94	Kalamarudur						
95	Kalavanur						
96	Sellur						
97	Pachchapalaiyam						
98	Neyvanai						
99	Kurumbur (Vada)						
100	Pogappatti						
103	Sirunavalur						
104	Sikkadu						
105	Pinnalavadi						

6. ULUNDURPETTAI TALUK

B. Scheduled Tribes.

Ranges of Scheduled Tribe Population (Percentage.)

Nil.		0—5		6—1		16—25	
L.C. number. (1)	*Name of Village.* (2)	*L.C. number.* (3)	*Name of Village.* (4)	*L.C. number.* (5)	*Name of Village.* (6)	*L.C. number.* (7)	*Name of Village.* (8)
106	Palangunam						
107	Viramangalam						
108	Vannakappadi						
109	Arumbalavadi						
110	Sembattamalaiyanur						
111	Anganur						
112	Emam						
113	Kamabattu						
114	Konalavadi (Pullur)						
115	U. Nemali						
121	Odaiyanandal						
122	Kalattur						
123	Vijayankuppam						
124	Manalur						
125	Sendanadu						
126	Andikkuli						
130	Nagar						
131	Ulundur						
132	Kiranur (Ulundurpettai)						
135	Olaiyanur						
136	Ravuttarayankuppam						
137	Kunamangalam						
139	Kanaiyar						
140	Kumaramangalam (Elavanasur)						
141	Vellaiyur						
142	Sirupakkam						
145	Malaiyanur (Pullur)						
146	Siruvattur						
147	Puttamangalam						
149	Puttur (Elavanasur)						
150	Sundarapandi						
151	Salappakkam						
152	Alangiri						
153	Sembimadevi						
154	Chettiyandal						
155	Paramangalam						
157	Nedumanur						
158	Parindal						
159	Siyyamangalam						
160	Pudukkalani						
161	Tiruppayar						
162	Asanur						
163	Malavarayanur (Elavanasur)						
164	Edaikkal						
165	Sattanur (Elavanasur)						
166	Pali						
167	Pullur						
168	Kattunemili						
169	Arasampundi						
170	Kurumbur (A)						
171	Nachchiyarpettai						
172	Killanur (Pullur)						
173	Mappuliyur						
174	Membakkam (Pullur)						
176	Iluppaiyur						
177	Arinattam						
178	Kallakkurichchi						
179	Mattigai						
180	Vanambattu						
181	Kallamedu						
183	Odappankuppam						
184	Ilavattadi						

Ranges of Scheduled Tribes Population (Percentages)

26—35		36—50		51+	
L.C. No. (9)	*Name of village.* (10)	*L.C. No.* (11)	*Name of village.* (12)	*L.C. No.* (13)	*Name of village* (14)
NIL		NIL		NIL	

APPENDIX (IV)—VILLAGE DIRECTORY

7. PANRUTI TALUK

LIST OF VILLAGES ACCORDING TO THE PROPORTION OF SCHEDULED CASTES AND SCHEDULED TRIBES TO THE TOTAL POPULATION BY RANGES.

A—Scheduled Castes.

Ranges of Scheduled Caste Population (Percentages).

Nil.		0—5		6—10		11—15	
L.C. number.	*Name of Village.*	*L.C. number.*	*Name of Village.*	*L.C. number.*	*Name of Village.*	*L.C. number.*	*Name of Village.*
(1)	(2)	(3)	(4)	(5)	(6)	(7)	(8)
2	Kavanur	11	Melpattambakkam	16	Pundi	10	Pagandai
5	Kuratti	55	Siruvattur	71	Melmambattu	17	Thiruthuraiyur
20	Aviyanur	78	Madanagopalapuram	73	Kilmambattu	35	Pandarakkottai
23	Varinjippakkam			77	Karanappattu	52	Sattippattu
58	Kulappakkam			79	Vegakollai	68	Kiliruppu
64	Karukkai			87	Kilkangayankuppam	80	Marungur
72	Purangani			91	Virasingankuppam	81	Vallam
74	Alagappasamudram			96	Vengadampettai	86	Perperiyankuppam
82	Nadukkuppam					94	Kattugudalur
						95	Sorattur
						104	Tenkuttu

Ranges of Scheduled Caste Population (Percentages).

16—20		21—30		31+	
L.C. number.	*Name of Village.*	*L.C. number.*	*Name of Village.*	*L.C. number.*	*Name of Village.*
(9)	(10)	(11)	(12)	(13)	(14)
4	Enaderimangalam	1	Payittambadi	8	Puluvanur
6	Akkadavalli	3	Ulundambattu	12	Kongarayanur
34	Kotlambakkam	7	Kandarakottai	13	Kolippakkam
37	Sirugramam (I)	9	Melkumaramangalam	15	Tirasi
38	Nattam	14	Maligamedu	18	Kayapakkam
39	Mel Arugunam	19	Karumbur	21	Alagapperumalkuppam
41	Manappakkam	22	Oraiyur	24	Panappakkam
43	Sanyasippettai	33	Kanisappakkam	25	Pungunom
51	Sirunangavadi	42	Angichettipalaiyam	26	Melkavarappattu
53	Panikkuppam	49	Pallavarayanattam	27	Kilkavarappattu
66	Meluruppu	99	Kilur	28	Perumalnayakkanpalaiyam
69	Talambattu	102	Terkumelur	29	Chittarasur
70	Kadampuliyur			30	Palur
75	Silambanathanpettai			31	Elumedu
76	Puliyur			32	Lakshminarayanapuram
90	Melkangayankuppam			36	Manamandaputtur
97	Peyiganattam			40	Rayappalaiyam
98	Annadanampettai			44	Eydanur
100	Vadakuttu			45	Ariyirundamangalam
101	Vadakkumelur			46	Sundaravadi
				47	Kil Arungunam
				48	Kilkuppam
				50	Palappattu
				54	Maligambattu
				56	Ilandambattu
				57	Semakkottai
				59	Virapperumanallur
				60	Tiruvamur
				61	Visur
				65	Semmedu
				103	Varadarayapuram

APPENDIX IV—VILLAGE DIRECTORY

7. PANRUTI TALUK

LIST OF VILLAGES ACCORDING TO THE POPULATION OF SCHEDULED CASTES AND SCHEDULED TRIBES TO THE TOTAL POPULATION BY RANGES.

B. ScheduledTribes.

Ranges of Scheduled Tribe population (Percentages).

Nil.		0—5		6—15		16—25	
L.C. Number.	*Name of Village.*	*L.C. Number.*	*Name of Village.*	*L.C. Number.*	*Name of Village.*	*L.C. Number.*	*Name of Village.*
(1)	(2)	(3)	(4)	(5)	(6)	(7)	(8)
1	Payittambadi	4	Enaderimangalam		Nil.		Nil.
2	Kavanur	5	Kuratti				
3	Ulundambattu	6	Akkadavalli				
7	Kandarakkottai	14	Maligamedu				
8	Puluvanur	19	Karumbur				
9	Melkumaramangalam	22	Oraiyur				
10	Pagandai	25	Pungunom				
11	Melpattambakkam	37	Sirugramam (I)				
12	Kongarayanur	42	Angichettippalaiyam				
13	Kolippakkam	47	Kil Arungunam				
15	Tirasi	48	Kilkuppam				
16	Pundi	49	Pallavarayanattam				
17	Thiruthuraiyur	53	Panikkuppam				
18	Kayappakkam	59	Virapperumanallur				
20	Aviyanur	60	Tiruvamur				
21	Alagapperumalkuppam	76	Puliyur				
23	Varinjippakkam						
24	Panappakkam						
26	Melkavarappattu						
27	Kilkavarappattu						
28	Perumalnayakkanpalaiam						
29	Chittarasur						
30	Palur						
31	Elumedu						
32	Lakshminarayanapuram						
33	Kanisappakkam						
34	Kotlambakkam						
35	Pandarakkottai						
36	Manamandaputtur						
38	Nattam						
39	Mel Arungunam						
40	Rayappalaiyam						
41	Manappakkam						
43	Sanyasippettai						
44	Eydanur						
45	Ariyirundamangalam						
46	Sundaravadi						
50	Palappattu						
51	Sirunangavadi						
52	Sattippattu						
54	Maligambattu						
55	Siruvattur						
56	Ilandambattu						
57	Semakkottai						
58	Kulappakkam						
61	Visur						
64	Karukkai						
65	Semedu						
66	Meliruppu						
68	Kiliruppu						
69	Talambattu						
70	Kadampuliyur						
71	Melmambattu						
72	Purangani						
73	Kilmambattu						
74	Alagappasamudram						
75	Silambanathanpettai						
77	Karanappattu						
78	Madanagopalapuram						
79	Vegakollai						
80	Marungur						
81	Vallam						
82	Nadukkuppam						
86	Perperiyankuppam						
87	Kilkangayankuppam						
90	Melkangayankuppam						
91	Virasingankuppam						
94	Kattugudalur						
95	Sorattur						
96	Vengadampettai						
97	Peyiganattam						
98	Annadanampettai						
99	Kilur						
100	Vadakuttu						
101	Vadakkumelur						
102	Terkumelur						
103	Vanadarayapuram						
104	Tenkuttu						

APPENDIX IV—VILLAGE DIRECTORY

7. PANRUTI TALUK

B. SCHEDULED TRIBES.

Ranges of Scheduled Tribe Population (Percentages)

26—35		36—50		51+	
L.C. No,	*Name of village*	*L.C. No,*	*Name of village*	*L.C. No,*	*Name of village*
(9)	(10)	(11)	(12)	(13)	(14)
NIL		NIL		NIL	

APPENDIX IV,—VILLAGE DIRECTORY.

8. CUDDALORE TALUK.

LIST OF VILLAGES ACCORDING TO THE POPULATION OF SCHEDULED CASTE AND SCHEDULED TRIBE TO THE TOTAL POPULATION BY RANGES.

A. Scheduled Castes.

Ranges of Scheduled Caste Population (Percentages).

Nil.		0—5		6—10		11—15	
L.C. number.	*Name of Village.*	*L.C. number.*	*Name of Village.*	*L.C. number.*	*Name of Village.*	*L.C. number.*	*Name of Village.*
(1)	(2)	(3)	(4)	(5)	(6)	(7)	(8)
15	Kilkumaramangalam	2	Nallattur	41	Tiruvendipuram	8	Kilinjikuppam
29	Chinnakanganankuppam	6	Pudukkadai	91	Kanjamanathapuram	31	Gunduvuppalavadi
30	Subavupalavadi	11	Kil Alinjippattu			51	Naduvirappattu
45	Arisipperiyankuppam	43	Kuttappakkam (I)			53	Vellakkarai
46	Kumarapettai	62	Karaikkadu			56	Karaiyeravittakuppam
55	Mavadippalaiyam	74	Krishnankuppam			60	Pachchaiyankuppam
73	Timmarvavuttankuppam	105	Parvatipuram			67	Sedappalaiyam
85	Akkatimmapuram					90	Abatharampuram
99	Karuveppambadi					111	Kurinjippadi
108	Nayinakuppam						
113	Guruvappampettai						

APPENDIX IV—VILLAGE DIRECTORY

8: CUDDALORE TALUK

B. Scheduled Tribes.

Ranges of Scheduled Tribe Population (Percentages).

Nil.		0—5		6—15		16—25	
L.C. number.	*Name of Village.*	*L.C. number.*	*Name of Village.*	*L.C. number.*	*Name of Village.*	*L.C. number.*	*Name of Village.*
(1)	(2)	(3)	(4)	(5)	(6)	(7)	(8)
1	Melkuppam	10	Madalappattu	Nil.		Nil.	
2	Nallattur	11	Kil Alinjippattu				
3	Tukkanambakkam	16	Karanappattu				
4	Tennambakkam	26	Marudadu				
5	Chellancheri	35	Tottappattu				
6	Pudukkadai	36	Senjikumarapuram				
7	Vadapuram (Kilpadi)	38	Karamanikkuppam				
8	Kilinjikkuppam	41	Tiruvendipuram				
9	Singarakkudi	58	Cuddalore				
12	Nagappanur	59	Ponniyankuppam				
13	Mel Alinjippattu	67	Sedappalaiyam				
14	Odalappattu	77	Agaram				
15	Kil Kumaramangalam	116	Adur Agaram				
17	Pallippattu	117	Kottavancheri				
18	Malaipperumalagaram						
19	Ullerippattu						
20	Karaimedu						
21	Tiruppanambakkam						
22	Kalaiyur						
23	Alagiyanattam						
24	Irandayiravilagam						
25	Vellappakkam						
27	Nattampattu						
29	Chinnakanganankuppam						
30	Subavuppalavadi						
31	Gunduvuppalavadi						
32	Uchchimedu						
33	Periyakanganankuppam						
34	Kondur						
37	Varakalpattu						
39	Konamangalam						
40	Pillali						
42	Padirikkuppam						
43	Kuttappakkam (I)						
45	Arisipperiyankuppam						
46	Kumarapettai						
47	Otteri						
48	Tirumanikkuli						
49	Vanamadevi						
50	Vilangalpattu						
51	Naduvirappattu						
52	Chinnappanayakkanpalaiyam						
53	Vellakkarai						
54	Ramapuram						
55	Mavadippalaiyam						
56	Karaiyeravittakuppam						
60	Pachchiyan Kuppan						
61	Kudikkadu						
62	Karaikkadu						
63	Annavalli						
64	Gangamanayakkankuppam						
65	Valudalambattu						
66	Tondamanattam						
68	Tiyagavalli						
69	Sembankuppam						
70	Kodandaramapuram						
71	Ambalavanampettai						
72	Toppukollai						
73	Timmavuravuttankuppam						
74	Krishnankuppam						
75	Thambipalayam						
76	Ayikuppam						
78	Anukkambattu						
79	Tiruchchopuram						
80	Kayalpattu						
81	Kambalimedu						
82	Alappakkam						
83	Puvanikuppam						
84	Idankondambattu						
85	Akkatimmapuram						
86	Ranganathapuram						
87	Kesavanarayanapuram						
88	Tambipettai						
89	Peddunayakkankuppam						
90	Abatharamapuram						
91	Kanchamanathapuram						
92	Kanjamandanpettai						
93	Tayilgunam Pattanam						
94	Tirttangari						
95	Adinarayanapuram						
96	Tanur						
97	Andarmullippallam						
98	Sirupalaiyur						
99	Karuveppambadi						
100	Kannadi						
101	Adurkuppam						
102	Virupakshi						
103	Rajakuppam						
104	Serakuppam						

APPENDIX IV—VILLAGE DIRECTORY

8. CUDDALORE TALUK

LIST OF VILLAGES ACCORDING TO THE POPULATION OF SCHEDULED CASTES AND SCHEDULED TRIBES TO THE TOTAL POPULATION BY RANGES.

A. SCHEDULED CASTES.

Ranges of Scheduled Caste Population (Percentages).

16–20		21—30		31+	
L.C. number	*Name of Village.*	*L.C. number.*	*Name of Village.*	*L.C. number.*	*Name of Village.*
9)	(10)	(11)	(12)	(13)	(14)
52	Chennappanayakkanpalaiyam	3	Tukkanambakkam	1	Melkuppam
64	Gangamanayakkankuppam	4	Tennambakkam	5	Chellancheri
72	Toppukkollai	35	Tottappattu	7	Vadapuram (Kilpadi)
89	Peddunayakkankuppam	37	Verakalpattu	9	Singarakkudi
92	Kanjamanadanpettai	48	Tirumanikkuli	10	Ma alappattu
		54	Ramapuram	12	Nagappanur
		58	Cuddalore	13	Mel Alanjippattu
		61	Kudikkadu	14	Odalappattu
		65	Valudalambattu	16	Karanappattu
		68	Tiyagavalli	17	Pallippattu
		71	Ambalavanampettai	18	Malaipperumalagaram
		79	Tiruchchopuram	19	Ullirppattu
		80	Kayalpattu	20	Karaimedu
		96	Tanur	21	Tiruppanambakkam
		97	Andarmullippallam	22	Kalaiyur
		103	Rajakuppam	23	Alagiyanattam
		107	Kulakkudi	24	Irandayiravilagam
		109	Maruvay	25	Vellappakkam
		112	Kalkunam	26	Marudadu
		114	Budamapadi	27	Nattampattu
		116	Adur Agaram	32	Uchchimedu
				33	Periyakanganamkuppam
				34	Kondur
				36	Senjikumarapuram
				38	Karamanikkuppam
				39	Konamangalam
				40	Pillali
				42	Padirikuppam
				47	Otteri
				49	Vanamadevi
				50	Vilangalpattu
				59	Ponniyankuppam
				63	Annavalli
				66	Tondamanattam
				69	Sembankuppam
				70	Kodandaramapuram
				75	Thambipalayam
				76	Ayikuppam
				77	Agaram
				78	Anukkambattu
				81	Kambalimedu
				82	Alappakkam
				83	Puvanikuppam
				84	Idankondambattu
				86	Ranganathapuram
				87	Kesavanarayanapuram
				88	Tambipettai
				93	Tayilgunampattanam
				94	Tirttanagari
				95	Adinarayanapuram
				98	Sirupalaiyur
				100	Kannadi
				101	Adurkuppam
				102	Virupakshi
				104	Serakuppam
				106	Karunguli
				110	Arangamangalam
				115	Pudupettai (Mel)
				117	Kottavancheri
				118	Kundiyamallur

APPENDIX IV—VILLAGE DIRECTORY

8. CUDDALORE TALUK

LIST OF VILLAGES ACCORDING TO THE PROPORTION OF SCHEDULED CASTES AND SCHEDULED TRIBES TO THE TOTAL POPULATION BY RANGES.

B. SCHEDULED TRIBES.

Ranges of Scheduled Tribe Population (Percentage)

Nil.		0—5		6—15		16—25	
L.C. No.	*Name of village*	*L.C. No.*	*Name of village*	*L.C. No.*	*Name of village.*	*L.C. No.*	*Name of village*
(1)	(2)	(3)	(4)	(5)	(6)	(7)	(8)
105	Parvatipuram						
106	Karunguli						
107	Kulakkudi						
108	Nayinakuppam						
109	Maruvay						
110	Arangamangalam						
111	Kurinjippadi						
112	Kalkulam						
113	Guruvappampettai						
114	Budampadi						
115	Pudupettai (Mel)						
118	Kundiyamallur						

Ranges of Scheduled Tribe Population (Percentage)

26—35		36—50		51+	
L.C. No.	*Name of village*	*L.C. No.*	*Name of village*	*L.C. No.*	*Name of village*
(9)	(10)	(11)	(12)	(13)	(14)
Nil		Nil		Nil	

APPENDIX IV—VILLAGE DIRECTORY.

9. VRIDDHACHALAM TALUK.

LIST OF VILLAGES ACCORDING TO THE PROPORTION OF SCHEDULED CASTES AND SCHEDULED TRIBES TO THE TOTAL POPULATION BY RANGES.

A.—Scheduled Castes.

Ranges of Scheduled Caste Population (Percentage).

Nil.		0—5		6—10		11—15	
L.C. number	*Name of Village.*	*L.C. number.*	*Name of Village.*	*L.C. number.*	*Name of Village.*	*L.C. number.*	*Name of Village.*
(1)	(2)	(3)	(4)	(5)	(6)	(7)	(8)
12	Mavadandal (Tirukkoyilur)	73	Narimanam	16	Mangalam (Kottappattu)	28	Iruppur
18	Pallippattu	77	Kanadakandan	35	Vijayamanagaram	32	Aladi
68	Chinnakkppankulam	107	Arasakkuli	110	Kunankurichchi	58	Chinnaparur
75	Kachchirayanattam	133	Alanduraipattu	150	Puttur	60	Chinnavadavadi
78	Chinnapandarakuppam					66	Kotteri
92	Kaliyamedu					67	Periyakappankulam.
129	Karmangudi R.F.					70	Ammeri
135	Kollapankurichchi (Pennadam)					72	Mudanai
						80	Pudukuraipettai
						158	Kavanur

APPENDIX IV—VILLAGE DIRECTORY

9. VRIDDHACHALAM TALUK.

LIST OF VILLAGES ACCORDING TO THE PROPORTION OF SCHEDULED CASTES AND SCHEDULED TRIBES TO THE TOTAL POPULATION BY RANGES.

A. SCHEDULED CASTES.

Ranges of Scheduled Caste Population (Percentage).

16—20

L.C. number.	*Name of Village.*
(9)	(10)
25	Nadiyappattu
36	Agaram (Mukhasa)
38	Ideichchittur
57	Kachchiperumalnattam
62	Kavanai
108	Agaram (Uttangal)
109	Uttangal
116	Kottagam
119	Managati
120	Veppangurichi
122	Kammapuram
124	Gopalapuram
126	Adanur (Kulappakkam)
127	Sottavanam
141	Sakkaramangalam
145	Marungur

21—30

L.C. number.	*Name of Village.*
(11)	(12)
22	Pavalangudi (Kovilanur)
23	Puliyur
24	Palakkollai
27	Mudappuli
33	Mettur
37	Parur (Mukhasa)
42	Nellur
45	Kattumayilur
46	Kilkurichchi
51	Veppur
59	Erumanur
63	Chitterikuppam
65	Palaiyapattanam
69	Kolliruppu
79	Koppanattam
81	Punneri (Kulappakkam)
84	Paravallur
102	Alachikudi
105	Sattamangalam
115	Seppalanattam
121	Mummudi Chalagan
146	Tolur
147	Kodumanur
149	Devankudi
151	Siruvarappur
155	Vilakkappadi
157	Kottumulai
161	Pavalangudi (Devankudi)

31+

L.C. number.	*Name of Village.*
(13)	(14)
2	Setuvarayankuppam
3	Marur
4	Maligaimedu
5	Kottanur (Pandavarpattu)
6	Adiyur
7	Kulappakkam (Eranji)
8	Aivadugudi
9	Ilangiyanur
10	Valasai
11	Siruvambar
13	Kattuparur
14	Visalur
15	Karnattam
17	Kovilanur
19	Puparayanallur
20	Puvanur (Kovilanur)
21	Kattiyanallur
30	Irulakkurichchi
31	Manakkollai
34	Periyavadavadi
39	Pinjanur
40	Memattur
41	Vannattur
43	Nagar
44	Seppakkam
47	Melkurichchi
49	Periyanisalur
50	Sirunisalur
52	Naraiyur
53	Tiruppayar
54	Kottanur (Kottappattu)
55	Chittur
56	Sattiyam
61	Sembalakkurichchi
64	Irusalakuppam
76	Gopurapuram
82	Menavalanallur
83	Komangalam
85	Toravalur

86	Vilangattur
87	Padukalanattam
88	Kirambur
89	Mannampadi
90	Podaiyur ((Devastanam)
91	Varambanur
93	Pulambadi
94	Niramani
95	Idaiyur
96	Perambalur
97	Kodukkur
98	Mukundanallur
99	Sattakkudal (Melpadi)
100	Sattakkudal (Kilpadi)
101	Ilamangalam (Kasba)
103	Karkudal
104	Mavadandal (Kulappakkam)
106	Kalappakkam (Uttangal)
111	Mangalam (Uttangal)
112	Aziznagar
113	Vadakkuvellur
114	Periyakkurichchi
117	Uyyakkondaravi
118	Kilpadi
123	Kinanur
125	Kumaramangalam
128	Karmangudi
130	Nemam
131	Karuveppilankurichchi
132	Peralaiyur
134	Sattiyavadi
136	Terkuvadakkuputtur
137	Vettakudi
138	Vannankudikkadu
139	Rajandrapattanam
140	Chinnattukkurichchi
142	Valliyam
143	Melpalaiyur
144	Kiranur
148	Kilpalaiyur
152	Sattappadi
153	Adanur (Uttangal)
154	Dharamanallur
156	Peruvarappur
159	Kiramangalam
160	Perundurai
162	Ottimedu.

APPENDIX IV VILLAGE DIRECTORY

9. VRIDDHACHALAM TALUK

LIST OF VILLAGES ACCORDING TO THE PROPORTION OF SCHEDULED CASTES AND SCHEDULED TRIBES TO THE TOTAL POPULATION BY RANGES.

B. Scheduled Tribes.

Ranges of Scheduled Tribe Population (Percentage).

Nil.		0—5		6—15		16—25	
L.C. number.	*Name of Village.*	*L.C. number.*	*Name of Village.*	*L.C. number.*	*Name of Village.*	*L.C. number.*	*Name of Village.*
(1)	(2)	(3)	(4)	(5)	(6)	(7)	(8)
2	Setuvarayankuppam	16	Mangalam (Kottappattu)	36	Agaram (Mukhasa)	105	Sattamangalam
3	Marur	20	Puvanur (Kovilanur)	60	Chinnavadavadi		
4	Maligaimedu	22	Pavalangudi (Kovilanur)	107	Arasakkuli		
5	Kottanur (Pandavarpattu)	37	Parur (Mukhasa)	128	Karmangudi		
6	Adiyur	46	Kilkurichchi	138	Vannankudikkadu		
7	Kulappakkam (Eranji)	58	Chinnaparur				
8	Aivadugudi (Aivadukudi)	70	Ammeri				
9	Ilangiyanur	84	Paravallur				
10	Valasai	100	Sattakkudal (Kilpadi)				
11	Siruvambar	108	Agaram (Uttangal)				
12	Mavadandal (Tirukkoyilur)	109	Uttangal				
13	Kattuparur	111	Mangalam (Uttangal)				
14	Visalur	113	Vadakkuvellur				
15	Karnattam	114	Periyakkurichchi				
17	Kovilanur	122	Kammapuram				
18	Pallippattu	125	Kumaramangalam				
19	Rupanarayananallur	130	Nemam				
21	Kattiyanallur	131	Karuveppilankurichchi				
23	Puliyur	132	Peralaiyur				
24	Palakkollai	134	Sattiyavadi				
25	Nadiyappattu	137	Vettakkudi				
27	Mudappuli	139	Rajandrapattanam				
28	Iruppu	143	Melpalaiyur				
30	Irulakkurichchi	146	Tolur				
31	Manakkollai	148	Kilpalaiyur				
32	Aladi	153	Adanur (Uttangal)				
33	Mattur	158	Kavanur				
34	Periyavadavadi	161	Pavalangudi (Devankudi)				
35	Vijayamanagaram						
38	Idaichchittur						
39	Pinjanur						
40	Memattur						
41	Vannattur						
42	Nallur						
43	Nagar						
44	Seppakkam						
45	Kattumayilur						
47	Melkurichchi						
49	Periyanisalur						
50	Sirunisalur						
51	Veppur						
52	Naraiyur						
53	Tiruppayar						
54	Kottanur (Kottappattu)						
55	Chittur						
56	Sattiyam						
57	Kachchiperumalnattam						
59	Erumanur						
61	Sembalakkurichchi						
62	Kavanur						
63	Chittapikuppam						
64	Irusalakuppam						
65	Palaiyapattanam						
66	Ketteri						
67	Periyakappankulam						
68	Chinnakappankulam						
69	Kollirappu						
72	Mudanai						
73	Narimanam						
75	Kachchirayanattam						
76	Gopurapuram						
77	Kanadakandan						
78	Chinnapandarankuppam						
79	Kuppanattam						
80	Pudukuraipettai						
81	Ponneri (Kulappakkam)						
82	Manavalanallur						
83	Komangalam						
85	Teravalur						
86	Vilangattur						
87	Padukalattam						
88	Kizambur						
89	Manamipadi						
90	Podaiyur (Devastanam)						
91	Varambanur						
92	Kaliyanallur						
93	Pakambadi						
94	Nirabani						
95	Idaiyur						
96	Perambalur						
97	Kodikkur						
98	Mukundanallur						
99	Sattakkudal (Melpadi)						
101	Ilamangalam (Kasba)						
102	Alachikudi						
103	Karkudal						
104	Mavadandal (Kulappakkam)						
106	Kulappakkam (Uttangal)						
110	Kunankurichchi						
112	Aliznagar						

APPENDIX IV—VILLAGE DIRECTORY

9. VRIDDHACHALAM TALUK

LIST OF VILLAGES ACCORDING TO THE PROPORTION O SCHEDULED CASTES AND SCHEDULED TRIBES TO THE TOTAL POPULATION BY RANGES.

B. SCHEDULED TRIBES

Ranges of Scheduled Tribe Population (Percentage)

Nil.		0—5		6—15		16—25	
L.C. No.	Name of village.	L.C. No.	Name of village.	L.C. No.	Name of village	L.C. No.	Name of village.
(1)	(2)	(3)	(4)	(5)	(6)	(7)	(8)
115	Seppalanattam						
116	Kottagam						
117	Uyyakkondaravi						
118	Kilpadi						
119	Managati						
120	Veppangurichi						
121	Mummudi Cholagan						
123	Kinanur						
124	Gopalapuram						
126	Adanur (Kulappakkam)						
127	Sottavanam						
129	Karmangudi R.F.						
133	Alanduraipattu						
135	Kollattankurichchi (Pennadam)						
136	Torkuvadakkuputtur						
140	Chinnattukkurichchi						
141	Sakkaramangalam						
142	Valliyam						
144	Kiranur						
145	Marungur						
147	Kodumanur						
149	Devankudi						
150	Puttur						
151	Siruvarappur						
152	Sattappadi						
154	Dharmanallur						
155	Vilakkappadi						
156	Peruvarappur						
157	Kottumulai						
159	Ki amangalam						
160	Porundurai						
162	Ottimedu						

Ranges of Scheduled Tribe Population (Percentage)

26—35		36—50		51+	
L.C. No.	Name of village	L.C. No.	Name of village	L.C. No.	Name of village
(9)	(10)	(11)	(12)	(13)	(14)
Nil.		Nil.		Nil.	

APPENDIX IV—VILLAGE DIRECTORY.

10. TITTAKUDI TALUK.

LIST OF VILLAGES ACCORDING TO THE PROPORTION OF SCHEDULED CASTES AND SCHEDULED TRIBES TO THE TOTAL POPULATION BY RANGES.

A. Scheduled Castes.

Ranges of Scheduled Caste Population (Percentage).

Nil.		0—5		6—10		11—15	
L.C. number.	Name of village.	L.C. number.	Name of village.	L.C. number.	Name of village.	L.C. number.	Name of village.
(1)	(2)	(3)	(4)	(5)	(6)	(7)	(8)
24	Pulikarambalur	102	Tittagudi	49	Murugankudi	90	Adaranattam
62	Kumarai			63	Pudukkulam	110	Kollattankurichchi (Pennadam)
74	Lekkur R.F.						
75	Nangur R.F.						
98	Kanakambadi						
108	Putteri						
109	Melnemali						
113	Ariyaravi						
128	Tiruvadatturai						

10. TITTAKUDI TALUK.

A. Scheduled Castes

Ranges of Scheduled Caste Population (Percentage).

16—20		21—30		31+	
L.C. number.	*Name of Village.*	*L.C. number.*	*Name of Village.*	*L.C. number.*	*Name of Village.*
(9)	(10)	(11)	(12)	(13)	(14)
19	Lakshmanapuram	4	Sirupakkam R.F.	1	Naraiyur
23	Kandanatham	10	Endal	2	Arasankudi
27	Mangalur	12	Adari	3	Sirupakkam
76	Tachchur R.F.	13	Mangalam	6	Rettakurichi
86	Ramanattam	16	Vedapadi	8	Kolavai
92	Arangur	17	Chitteri	9	Kilorattur
115	Maligaikuttan	28	Kachchimayilur	11	Kalattur
		32	Sirukarambalur	14	Maliyanur
		34	Tondankurichchi	15	Orargur
		45	Venkarambur	18	Penaiyandur
		47	Kurukkattancheri	20	Korakkavadi
		50	Toraiyur	21	Vallimaridam
		53	Konur	22	Pattakurichchi
		54	Vadagarai	25	Kottanur (Malaiyanur)
		55	Nandimargalam	26	Mapadur
		58	Marudattur	29	Vinayakanadal
		59	Melur	30	Poyiappadi
		67	Kiladanur	31	Kanjirangulam
		69	Avatti	33	Kaludur
		73	Lekkur	35	Pullur
		83	Vaidhyanathapuram	36	Agaram (Erapavur)
		85	Toludur	37	Sevur
		89	Vengarur	38	Maduravalli
		91	Endal	39	Sirumangalam
		104	Perumalai	40	Kovilur
		116	Pennadam	41	Irappavur
		124	Pattur	42	Narasingamangalam
		130	Iraiyur	43	Talarallur
				44	Tivalur
				46	Mosattai
				48	Kilimargalam
				51	Karaiyur
				52	Puvanur (Pennadam)
				56	Kilnemalai
				57	Arugeri
				60	Nidirattam
				61	Navalur
				64	Nedungulam
				65	Sevveri
				66	Kiranur
				68	Meladanur
				70	Pasar
				71	Kallur
				72	Podaiyur (Malaiyanur)
				77	Nangur
				78	Vadakarampundi
				79	Melkalpundi
				80	Kilkalpundi
				81	Chittur
				82	Alattur
				84	Tachchur
				87	Perangiyam
				88	Eluttur
				93	Vagaiyur
				94	Akkanur
				95	Idaichcheruvay
				96	Korikkai
				97	Alambadi
				99	Ivanur
				100	Kilseruvay
				101	Ilamangalam (Tittagudi)
				103	Pulivalam
				105	Sirumulai
				106	Vaiyangudi
				107	Adamangalam
				111	Tirumalaiyagaram
				112	Kirunur
				114	Kusappallam
				117	Kottattai
				118	Tolar
				119	Pottiramangalam
				120	Kodangudi
				121	Koliyur
				122	Vasishtapuram
				123	Elumattur
				125	Avinangudi
				126	Neyvasal
				127	Kodikkalam
				129	Gudalur
				131	Ponneri (Pennadam)
				132	Saundaryacholapuram
				133	Irulampattu
				134	Pelandurai

APPENDIX IV—VILLAGE DIRECTORY

10. TITTAKUDI TALUK.

B—Scheduled Tribes

Ranges of Scheduled Tribe Population (Percentage).

Nil.		0—5		6—15		16—25	
L.C. number.	*Name of Village.*	*L.C. number.*	*Name of Village.*	*L.C. number.*	*Name of Village.*	*L.C. number.*	*Name of village.*
(1)	(2)	(3)	(4)	(5)	(6)	(7)	(8)
2	Arasankudi	3	Sirupakkam	1	Naraiyur	25	Kottanur (Malaiyanur)
4	Sirupakkam RF	6	Rittakurichchi	18	Panaiyandur	85	Toludur
8	Kolavai	12	Adari	89	Venganur		
9	Kilorattur	15	Orangur	95	Idaichcheruvay		
10	Endal	29	Vinayakanandal				
11	Kalattur	36	Agaram (Erapavur)				
13	Mangalam	46	Mosattai				
14	Melaiyanur	53	Konur				
16	Vadapadi	59	Melur				
17	Chitteri	61	Navalur				
19	Lakshmanapuram	79	Melkalpundi				
20	Korakkavadi	80	Kilkalpundi				
21	Vallimarudam	86	Ramanattam				
22	Pattakurichchi	87	Perangiyam				
23	Kandamatham	88	Eluttur				
24	Pulikarambalur	92	Arangur				
26	Mapudur	102	Tittagudi				
27	Mangalur	107	Adamangalam				
28	Kachchimayilur	114	Kusappallam				
30	Poyinappadi	116	Pennadam				
31	Kanjirangulam	118	Tolar				
32	Sirukarambalur	121	Koliyur				
33	Kaludur	127	Kodikkalam				
34	Tondankurichchi	129	Gudalur				
35	Pullur	130	Iraiyur				
37	Sevur	134	Pelandurai				
38	Maduravalli						
39	Sirumangalam						
40	Kovilur						
41	Irappavur						
42	Narasingamangalam						
43	Talanallur						
44	Tivalur						
45	Venkarambur						
47	Kurukkattancheri						
48	Kilimangalam						
49	Murugankudi						
50	Toraiyur						
51	Karaiyur						
52	Puvanur (Pennadam)						
54	Vadagarai						
55	Nandimangalam						
56	Kilnemali						
57	Arugeri						
58	Marudattur						
60	Nidinattam						
62	Kumarai						
63	Pudukkulam						
64	Nedungulam						
65	Sevveri						
66	Kiranur						
67	Kiladanur						
68	Meladanur						
69	Avatti						
70	Pasar						
71	Kallur						
72	Podaiyur (Malaiyanur)						
73	Lekkur						
74	Lekkur R.F.						
75	Nangur R.F.						
76	Tachchur R.F.						
77	Nangur						
78	Vadakarampundi						
81	Chittur						
82	Alattur						
84	Tachchur						
90	Adaranattam						
91	Endal						
93	Vagaiyur						
94	Akkanur						
96	Korukkai						
97	Alambadi						
98	Kanakambadi						
99	Ivanur						
100	Kilseruvay						
101	Ilamangalam (Tittagudi)						
103	Pulivalam						
104	Perumalai						
105	Sirumulai						
106	Vaiyangudi						
108	Putteri						
109	Melnemali						
110	Kollattankurichchi (Pennadam)						
111	Tirumalaiyagaram						
112	Kiranur						
113	Ariyatavi						
115	Maligaikuttan						
117	Kottattai						
119	Pottiramangalam						

APPENDIX IV—VILLAGE DIRECTORUY

10. TITTAKUDI TALUK.

LIST OF VILLAGES ACCORDING TO THE PROPORTION OF SCHEDULED CASTES AND SCHEDULED TRIBES TO THE TOTAL POPULATION BY RANGES.

B. SCHEDULED TRIBES

Ranges of Scheduled Tribe Population (Percentage)

Nil.		0—5		6—15		16—25	
L.C. No.	*Name of village*	*L.C. No.*	*Name of village*	*L.C. No.*	*Name of village*	*L.C. No.*	*Name of village*
(1)	(2)	(3)	(4)	(5)	(6)	(7)	(8)
120	Kodangudi						
122	Vaishtapuram						
123	Elamattur						
124	Pattur						
125	Avinangudi						
126	Neyvasal						
128	Thuvadattural						
131	Pohnori (Ponnadam)						
132	Sundaraya cholapuram						
133	Illambatta						

Ranges of Scheduled Tribe Population (Percentage)

26—35		36—50		51+	
L.C. number.	*Name of Village.*	*L.C. number.*	*Name of Village.*	*L.C. number.*	*Name of Village.*
(9)	(10)	(11)	(12)	(13)	(14)
83	Vaidhyanathapuram		Nil		Nil

APPENDIX (IV)

VILLAGE DIRECTORY.

11. CHIDAMBARAM TALUK

LIST OF VILLAGES ACCORDING TO THE PROPORTION OF SCHEDULED CASTES AND SCHEDULED TRIBES TO THE TOTAL POPULATION BY RANGES.

A—*Scheduled Castes.*

Ranges of Scheduled Caste Population (Percentage)

Nil.		0—5		6—10		11—15	
L.C. number.	*Name of Village.*	*L.C. number.*	*Name of Village.*	*L.C. number.*	*Name of Village.*	*L.C. number.*	*Name of Village.*
(1)	(2)	(3)	(4)	(5)	(6)	(7)	(8)
1	Kattalai	45	Krishnapuram (Ten)	19	Kottattai	17	Silambimangalam
29	Prasannaramapuram	56	Adivarahanallur (Bhuvanagiri)			107	Pichchavaram
33	Valaiyamadevi (Melpadi)	84	Vayalur			108	Tandavarayacholaganpettai
44	Talaikkulam (Ten)	91	Orattur			162	Jayakondapattanam
73	Punjaimagattuvalkkai					179	Kil Kundalappadi
						180	Erukkankattuppadugai

APPENDIX IV—VILLAGE DIRECTORY

11. CHIDAMBARAM TALUK

A. SCHEDULED CASTES

Ranges of Scheduled Castes population (Percentage).

16—20		21—30		31+	
L.C. number	*Name of Village.*	*L.C. number.*	*Name of Village.*	*L.C. number.*	*Name of Village.*
9	(10)	(11)	(12)	(13)	(14)
				140	Pungudi
				141	Pennappattu
				142	Ayyanur Akkaramangalam
				143	Manakkudaiyaniruppu
				144	Vilagam
				145	Sediyur
				146	Kulappadi
				147	Vadakkuvirutangan
				148	Manalur
				149	Terkuvirutangan
				150	Matappuram (Terkunadu)
				151	Sirugalur
				152	Esanai
				153	Sengalmedu
				154	Nanjalur
				155	Chettimuttu
				158	Pettai
				159	Varagur
				160	Tirukalippalai (Mel)
				161	Ambigapuram
				166	Ilanangur
				167	Vakkaramari (Chidambaram)
				168	Sivayam
				169	Kodiyalam
				170	Mugaiyur
				171	Perungalur
				173	Pulamedu
				174	Tavartambattu
				175	Gudalur (Kattu Gudalur)
				177	Agaranallur

APPENDIX IV—VILLAGE DIRECTORY

11. CHIDAMBARAM TALUK

B.—SCHEDULED TRIBES.

Ranges of scheduled Tribe Population (Percentage)

Nil.		0—5		6—15		16—25	
L. C. number.	*Name of Village.*	*L. C. number.*	*Name of Village.*	*L. C. number.*	*Name of Village.*	*L. C. number.*	*Name of Village.*
(1)	(2)	(3)	(4)	(5)	(6)	(7)	(8)
1	Kattalai	4	Pinnalur	75	Killai	158	Pattai.
2	Valayamadevi (kilpadi)	8	Jayamkondan	134	Kilperambai		
3	Turinjikkollai	12	Puvalai	156	Kadavachcheri		
5	Kulakkudi	14	Palvattunnam				
6	Ellaikudi	19	Kottattai				
7	Kummadimulai	24	Sattappadi				
9	Nattamedu	31	Nellikkollai				
10	Chokkankollai	32	Erumbur				
11	Vayalamur	40	Settiya (Shatia) Tope				
13	Alamchumangapuram	41	Miralur				
15	Manikkollai	42	Manjakkollai				
16	Periyappattu	43	Uluttur				
17	Silambimangalam	45	Krishnapuram (Ten)				
18	Villiyanallur	55	Muttur (Bhuvanagiri)				
20	Ariyagoshti	57	Arumulidevan (Bhuvanagiri)				
21	Chinnakammutti	64	Udiyur				
22	Velangippattu	68	Kilavadinattam				
23	Sendirakkillai	74	Tillaivadangan				
25	Vadakkutittai	82	Paluttangarai				
26	Krishnapuram (Vada)	89	Ayippettai				
27	Marudur	91	Orattur				
28	Talaikkulam (Vada	92	Paradur				
29	Prasannaramapuram	93	Purattankudi				
30	Ambapuram	96	Sakkangudi				
33	Valaiyamadevi (Melpadi)	101	Lalpuram				
34	Agara Alambadi	107	Pichchavaram				
35	Adanur (Bhuvanagiri)	108	Tandavarayacholaganpettai				
36	Periyanerkunam	121	Vadappakkam				
37	Chinnanerkunam	122	Veyyalur				
38	Viramudaiyanattam	126	Devankudi				
39	Anaivari	146	Kulappadi				
44	Talaikkulam (Ten)	149	Terkuvirutangan				
46	Melmanakkudi	168	Sivayam				
47	Kilmanakkudi	172	Neduncherri (Terkunadu)				
48	Tachchakkadu						
49	Manjakkuli						
50	Periyakummatti						
51	Manambadi (Chidambaram)						
52	Nanjaimagattuvalkkai						
53	Maduvankarai						

APPENDIX IV—VILLAGE DIRECTORY

11. CHIDAMBARAM TALUK

A. SCHEDULED CASTES.

Ranges of Scheduled Caste Population (Percentage)

16—20

L.C. number.	Name of Village.
(9)	(10)
3	Turinjikkollai
18	Villiyanallur
20	Ariyagoshti
34	Agara Alambadi
40	Settiya (Shatia) Tope
54	Muttur (Chidambaram)
55	Muttur (Bhuvanagiri)
58	Ayipuram
61	Terkutittai
62	Budarayanpettai
75	Killai
113	Pallippadai
137	Usuppur
157	Sivapuri
178	Vallampadugai

21—30

L.C. number.	Name of Village.
(11)	(12)
11	Vayalamur
16	Periyappattu
21	Chinnakummatti
25	Vadakkutittai
26	Krishnapuram (Vada)
30	Ambapuram
36	Periyanerkunam
39	Anaivari
47	Kil Manakkudi
49	Manjakkuli
50	Periakummatti
79	Pinnattur
80	Kil Anuvambattu
81	Mel Anuvambattu
85	Kirappalaiyam
88	Tettambattu
96	Sakkangudi
99	Mel Vanniyur (Chidambaram)
101	Kalpuram
103	Kovilampundi
109	Kanakkarpattu
121	Vadappakkam
122	Veyyalur
124	Odakkanallur
128	Virachcholagan
133	Gavarappattu
135	Tirukalippalai (kil)
156	Kadavacheheri
163	Perambattu
164	Saliyantoppu
165	Kuttankovil
172	Neduncheri (Terkunadu)
176	Vaiyur

31+

L.C. number.	Name of Village.
(13)	(14)
2	Valliyamadevi (Kilpadi)
4	Pinnalur
5	Kulakkudi
6	Ellikudi
7	Kummadimulai
8	Jayamkondan
9	Nattamedu
10	Chokkankollai
12	Puvalai
13	Alamelumangapuram
14	Palvattunnan
15	Manikkollai
22	Velangippattu
23	Sendirakkillai
24	Sattappadi
27	Marudur
28	Tulaikkulam (vada)
31	Nellikkollai
32	Erumbur
35	Adanur (Bhuvanagiri)
37	Chinnanerkunam
38	Viramudaiyanattam
41	Miradur
42	Manjakkollai
43	Uluttur
46	Melmanakkudi
48	Tachchakkadu
51	Manambadi (Chidambaram)
52	Nanjimagattuvalkkai
53	Maduvankarai
57	Arumulidevan (Bhuvanagiri)
59	Kriyamangalam
60	Chitteri
63	Alambadi (Kasba)
64	Udiyur
65	Siyappadi
66	Sattamangalam (Chidambaram
67	Vattarayantettu
68	Kilavadinattam
69	Alisikudi
70	Vandarayanpattu
71	Mel Mungiladi
72	Kil Mungiladi
74	Tillaivadagam
82	Paluttangarai
86	Tiruppaninattam
87	Harirajapuram (Vada)
89	Ayippettai
90	Kiliyanur
92	Paradur
93	Purattankudi
94	Velliyagudi
95	Paliyamserndagudi
97	Puliyangudi (Arirajapuram)
98	Harirajapuram (Ten)
100	Ennanagaram
102	Tillainayakapuram
104	Kodippallam
105	Radhavilagam
106	Uttamacholamangalam
110	Nakkaravandankudi
111	Chidambaranathanpettai
112	Midikudi
114	Parameswaranallur
115	Kannangudi
116	Kil Nattam
117	Idaiyanpalachcheri
118	Madurantakanallur
119	Puntottam
120	Vakkur
123	Vallaikollai
125	Tarasur
126	Devankudi
127	Adur
129	Tandeswaranallur
130	Kottangudi (Chidambaram)
131	Kumaramangalam
132	Vasaputtur
134	Kil Perambai
136	Chittalappadi
138	Chidambaram
139	Tunisiramedu

APPENDIX IV—VILLAGE DIRECTORY

11. CHIDAMBARAM TALUK.

B. Scheduled Tribes

Ranges of Scheduled Tribes Population (Percentage)

Nil.		0—5		6—15		16—25	
L. C. number. (1)	*Name of Village.* (2)	*L. C. number.* (3)	*Name of Village.* (4)	*L. C. number.* (5)	*Name of Village.* (6)	*L. C. number.* (7)	*Name of Village.* (8)
54	Mullur (Chidambaram)						
56	Adivarananallur (Bhuvanagiri)						
58	Ayipuram						
59	Kuriyamangalam						
60	Chetteri						
61	Terkuttittai						
62	Budarayanpettai						
63	Alambadi (Kasba)						
65	Siyappadi						
66	Sattamangalam (Chidambaram)						
67	Vattarayantettu						
69	Alisikudi						
70	Vandarayanpattu						
71	Melamungiladi						
72	Kilmungiladi						
73	Punjaimagattuvalkkai						
79	Pinnattur						
80	Kil Anuvambattu						
81	Melanuvambattu						
84	Vayalur						
85	Kirappalaiyam						
86	Tiruppanimattam						
87	Harirajapuram (Vada)						
88	Tettambattu						
90	Kiliyanur						
94	Velliyagudi						
95	Palaiyamserndagudi						
97	Puliyangudi (Arirajapuram)						
98	Harijajapuram (Ten)						
99	Melvanniyur (Chidambaram)						
100	Ennagagaram						
102	Tillainayakapuram						
103	Kovilampundi						
104	Kodippallam						
105	Radhavilagam						
106	Uttamacholamangalam						
109	Kanakkarpattu						
110	Nakkaravandankudi						
111	Chidambaranathanpettai						
112	Midikudi						
113	Pallippadai						
114	Parameswaranallur						
115	Kannangudi						
116	Kil Nattam						
117	Idaiyanpalachcheri						
118	Madurantakanallur						
119	Puntottam						
120	Vakkur						
123	Vallaikollai						
124	Odakkanallur						
125	Tarasur						
127	Adur						
128	Viracholagan						
129	Tandeswaranallur						
130	Kottangudi (Chidambaram)						
131	Kumaramangalam						
132	Vasaputtur						
133	Gavarappattu						
135	Tirukalippalai (Kil)						
136	Chittalappadi						
137	Usu pur						
138	Chidambaram						
139	Tunisiramedu						
140	Pungudi						
141	Pannappattu						
142	Ayyanur Akkaramangalam						
143	Manakkudaiyaniruppu						
144	Vilagam						
145	Sediyur						
147	Vadakkuvirutangan						
148	Manalur						
150	Matappuram						
151	Sirugalur						
152	Esanai						
153	Sengalmedu						
154	Nanjalur						
155	Chettimuttu						
157	Sivapuri						
159	Varagur						
160	Tirukalippalai (Mel)						
161	Ambigapuram						
162	Jayamkondapattanam						
163	Perambattu						
164	Saliyantoppu						
165	Kuttankovil						
166	Ilanagar						
167	Vakkaramari (Chidambaram)						
169	Kodiyalam						
170	Mugaiyur						
171	Perungalur						
173	Pulamedu						
174	Tavartambattu						
175	Gudalur (Kattugudalur)						

APPENDIX IV—VILLAGE DIRECTORY

11. CHIDAMBARAM—TALUK

B. SCHEDULED TRIBES

Ranges of Scheduled tribe Population (Percentage)

Nil		0—5		6—15		16—25	
L.C. Number.	*Name of village.*	*L.C. Number.*	*Name of village.*	*L.C. Number.*	*Name of village.*	*L.C. Number.*	*Name of viilage*
(1)	(2)	(3)	(4)	(5)	(6)	(7)	(8)
176	Valyur						
177	Agaranallur						
178	Vallampadugai						
179	Kil Kundalappadi						
180	Erukkamkattuppadugai						

Ranges of Scheduled Tribe Population (Percentages)

26—35		36—50		51+	
L.C. Number.	*Name of village*	*L.C. Number.*	*Name of village.*	*L.C. Number.*	*Name of village*
(9)	(10)	(11)	(12)	(13)	(14)
Nil.		Nil.		Nil.	

APPENDIX IV—VILLAGE DIRECTORY

12 KATTUMANNARKOIL TALUK.

LIST OF VILLAGES ACCORDING TO THE PROPORTION OF SCHEDULED CASTES AND SCHEDULED TRIBES TO THE TOTAL POPULATION BY RANGES.

A—Scheduled Castes.

Ranges of Scheduled Castes Population (Percentages)

Nil		0—5		6—10		11—15	
L. C. number.	*Name of Village.*	*L. C. number.*	*Name of Village.*	*L. C. number.*	*Name of Village.*	*L. C. number.*	*Name of Village.*
(1)	(2)	(3)	(4)	(5)	(6)	(7)	(8)
7	Ayankilpuliyangudi	4	Sattamangalam	32	Valasakkadu	16	Nangudi
26	Toranguppam	22	Vakkaramari (Srimushnam)	35	Vattattur	18	Kanur
30	Palayamkottai (Melpadi)	29	Ramapuram	91	Lalpettai	28	Kolai
33	Kurinjukudi	31	Palaiyamkottai (Kilpadi)			92	Udaiyarkudi
59	Oblanumedu	85	Kollimalai (Kilpadi)			133	Melpakkatturai
84	Kollimalai (Melpadi)					157	Vellur
101	Melpparuttigudi						
123	Periyakottagam						

APPENDIX IV

VILLAGE DIRECTORY

12. KATTUMANNARKOIL TALUK.

A. SCHEDULED CASTES.

Ranges of Scheduled Caste Population (Percentages)

16—20

L. C. number.	*Name of Village.*
(9)	(10)
1	Anandagudi
8	Puttur (Srimushnam)
25	Srimushnam
27	Adivarahananallur (Srimushnam)
42	Rayanallur
77	Nattamalai
90	Elleri
111	Tirumulastanam
153	Madar Sudamani

21—30

L. C. number.	*Name of Village.*
(11)	(12)
34	Nandiswaramangalam
38	Vadakkupalayam
40	Mamangalam
45	Purattankudi
60	Meyyattur
64	Vadakkumangudi
68	Kil Paruttigudi
78	Suttamalli (I)
80	Karunakaranallur
81	Palanjanallur
113	Mannargudi
114	Kurungudi
116	Chettittangal
117	Viranandapuram
124	Rajendracholagan
138	Kanjankollai
146	Umampuliyur
152	Alangattan
155	Puliyangudi (Mannargudi)

31+

L. C. number.	*Name of Village.*
(13)	(14)
2	Kokkarasanpettai
3	Madakalirmanikkam
5	Kunamangalam
6	Kallippadi
9	Neduncheri (Srimushnam)
10	Gudalaiyattur
11	Kavalgudi
12	Mudikandanallur
13	Malavarayanallur
14	Kumarakudi
15	Kodandavilagam
17	Perur
19	Sattevattam
20	Tettambattu
21	Nagarappadi
23	Kil Puliyangudi (I)
24	Mel Puliyangudi
36	Pudaiyur
37	Solattiram
39	Kondasamudram
41	Vanamadevi
43	Kandakumaran
44	Kaliyamalai
46	Uttamacholagan (Mannargudi)
47	Puttur (Terkunadu)
48	Kottangudi (Mannargudi)
49	Lakshmigudi
50	Chettikkattalai
51	Alkondanattam.
52	Sivakkam.
53	Radhanallur.
54	Kottavasal (J).
55	Paravilagam.
56	Vadamur.
57	Kuduveli.
58	Temmur.

61	Nandimangalam.
62	Attippattu.
63	Terkumangudi.
65	Karuppur.
66	Nalamputtur.
67	Mullangudi.
69	Kilkarai.
70	Kil Vanniyur.
71	Mel Vanniyur (Mannargudi).
72	Kil Nedumbur.
73	Mel Nedumbur.
74	Kalikadandan.
75	Neyvasal.
76	Maniya Adur (I).
79	Agarapputhur.
82	Nattarmangalam.
83	Tiruchchinnapuram.
86	Torakkuli.
87	Solakkur.
88	Valatturtiruppaniyapuram.
89	Viranattam.
93	Mannarkulakkudi.
94	Vadakkukulakkudi.
95	Sarvarajanpettai.
96	Tirunaraiyur.
97	Suravilundur.
98	Vanadarayanpettai.
99	Komarakshi.
100	Kanjivay.
102	Vennaiyur.
103	Ilangambur.
104	Vekshiyur.
105	Kil Admanguci.
106	Naduttittu.
107	Vauvaltoppu.
108	Pulhaiyantangal.
109	Idaiyar.
110	Kovilpattu.
112	Kuppapillaichavadi.
115	Viranapallur.
118	Torappu.
119	Velampundi.
120	Mel Kadambur.
121	Kil Kadambur.
122	Kuppankulipuvilandur.
125	Mel Radhamur.
126	Kil Radhmur.
127	Idaiyur (Mannargudi)
128	Tondamanattam.

APPENDIX IV—VILLAGE DIRECTORY

12. KATTUMANNARKOIL TALUK

B—Scheduled Tribes

Ranges of scheduled tribe population (percentages).

Nil.		0—5		6—15		16—25	
L.C. number.	*Name of villages*	*L.C. number.*	*Name of villages*	*L.C. number.*	*Name of villages*	*L.C. number.*	*Name of villages*
(1)	(2)	(3)	(4)	(5)	(6)	(7)	(8)
57	Kuduveli						
58	Temmur						
59	Oblanjimedu						
60	Meyyattur						
62	Attippattu						
63	Terkumangudi						
64	Vadakkumangudi						
65	Karuppur						
66	Nalamputtur						
67	Mullangudi						
68	Kil Paruttigudi						
69	Kil Karai						
70	Kil Vanniyur						
71	Mel Vanniyur (Mannargudi)						
72	Kil Nedumbur						
73	Mel Nedumbur						
74	Kalikadandan						
76	Maniya Adur (I)						
77	Nattamalai						
83	Tiruchchinnapuram						
84	Kollimalai (Melpadi)						
85	Kollimalai (Kilpadi)						
86	Torakkuli						
87	Solakkur						
88	Valatturthiuppaniyapuram						
89	Viranattam						
90	Elleri						
91	Lalpettai						
92	Udaiyarkudi						
93	Mannarkulakkudi						
95	Sarvarajanpettai						
96	Tirunaraiyur						
97	Suravilundur						
100	Kanjivay						
101	Mel Paruttigudi						
102	Vennaiyur						
103	Ilangambur						
104	Vekhsiyur						
105	Kil Adangudi						
106	Naduttittu						
107	Vauvaltoppu						
108	Pullaiyantangal						
109	Idaiyar						
110	Kovilpattu						
112	Kuppapillaichavadi						
114	Kurungudi						
116	Chettitangal						
118	Torappu						
120	Mel Kadambur						
121	Kil Kadambur						
122	Kuppankuli Puvilandur						
123	Periyakottagam						
124	Rajendracholagan						
125	Mel Radhamur						
126	Kil Radhamur						
127	Odaiyur (Mannargudi)						
128	Tondamanattam						
129	Alinjimangalam						
130	Movur						
131	Kuchchur						
132	Ayankudi						
133	Mel Pakkatturai						
134	Shandan						
135	Palavaykindan						
136	Ichchampundi						
137	Sirukattur						
138	Kanjankollai						
139	Achchapuram						
145	Kunavasal						
147	Muttam						
149	Kanattampuliyur						
150	Karupperi (I)						
152	Ilangattan						
153	Madar Sudamani						
154	Kottur						
155	Puliyangudi (Mannargudi)						
156	Mannargudi (Arasur)						
157	Vallur						
158	Chidambara (Arasur)						

APPENDIX IV—VILLAGE DIRECTORY

12. Kattumannarkoil TALUK

A. SCHEDULED CASTES.

Ranges of ScheduledCastes Populations (Percentage)

16—20		21—30		31+	
L. C. number. (9)	*Name of Village.* (10)	*L. C. number.* (11)	*Name of Village.* (12)	*L. C. number.* (13)	*Name of Village.* (14)
				129	Alijimangalam
				130	Mocvur.
				131	Kuahcahur.
				132	Ayangudi.
				134	Shandan.
				135	Palavaikindan.
				136	Ichchampundi.
				137	Sirukattur
				139	Achchapuram.
				140	Eyyalur.
				141	Arumulidevan.
				142	Reddiyur.
				143	Kil Puliyambattu.
				144	Adanur (Mannargudi)
				145	Kunavasal.
				147	Muttam.
				148	Kunjimedu (I).
				149	Kanattampuliyur.
				150	Karupperi (I).
				151	Viracholapuram.
				154	Kuttur.
				156	Mannargudi (Arasur).
				158	Chidambara (Arasur).

B—Scheduled Tribes.

Ranges of Scheduled Tribe Population (Percentage).

Nil.		0—5		6—15		16—25	
L. C. number. (1)	*Name of Village.* (2)	*L. C. number.* (3)	*Name of Village.* (4)	*L. C. number.* (5)	*Name of Village.* 6)	*L. C. number.* (7)	*Name of Village.* (8)
4	Sattamangalam	1	Anandagudi	2	Kokkarasanpettai	140	Eyyalur.
5	Kunamangalam	3	Madakalirmanikkam	33	Kurinjikudi		
6	Kallippadi	9	Nedurcheri (Srimushnam)	81	Palanjanallur.		
7	Ayankipuliyangudi	12	Mudikandanallur	98	Vanadarayanpettai.		
8	Puttur (Srimushnam)	13	Malavarayanallur	119	Velampundi		
10	Gudalaiyattur	14	Kumarakudi	141	Arumulidevan		
11	Kavalgudi	17	Perur	142	Reddiyur.		
15	Koodandavilagam	18	Kanur	143	Kil Puliyambattu.		
16	Nangudi	20	Tettambattu	144	Adanur (Mannargudi)		
19	Sattavattam	28	Kolai	146	Umampuliyur.		
21	Nagarappadi	29	Ramapuram				
22	Vakkaramarai (Srimushanm)	31	Palaiyamkottai (Kilpadi)				
23	Kil Puliyangudi	32	Valasakkadu				
24	Mel Puliyangudi	34	Nandiswaramangalam				
25	Srimushnam	37	Solatturam				
27	Adivarahanallur (Srimushnam)	39	Kondasamudram				
30	Palaiyamkottai (Melpadi)	61	Nandimangalam				
35	Vattattur	75	Neyvasal				
36	Pudaiyur	78	Suttamalli (I)				
38	Vadakkupalayam	79	Agarapputhur				
40	Mamangalam	80	Karunakaranallur				
41	Vanamadevi	82	Nattarmangalam				
42	Rayanallur	94	Vadakkukulakkudi				
43	Kandakumaran	99	Komarakshi				
44	Kaliyamalai	111	Tirumulastanam				
45	Purattanudi	113	Mannargudi				
46	Uttamacholagan (Mannargudi)	115	Viranandapuram				
47	Puttur (Terkupadu)	117	Viranandapuram				
48	Kottangudi (Mannargudi)	148	Kunjimedu (J)				
49	Lakshmigudi	151	Viracholapuram				
50	Chettikattalai						
51	Alkondanattam						
52	Sivakkam.						
53	Radhanallur						
54	Kottavasal (J).						
55	Paravilagam						
56	Vadamur						

NOTE EXPLAINING THE CODES USED IN THE TOWN DIRECTORY.

STATEMENTS I AND III.

Class of towns by population:

Population.	*Class.*
100,000 and above	I
50,000—99,999	II
20,000—49,999	III
10,000—19,999	IV
5,000— 9,999	V
Below 5,000	VI

Civic administration status of the town:

M. Corp — Municipal Corporation/Corporation.
M — Municipality.
NP — Nagar Panchayat/Town Panchayat.
GP — Gram Panchayat/Village Panchayat.
TC — Town Committee/Town Area.
CB — Contonment Board/Contonment.

STATEMENTS IV AND IV-A.

SC — Scheduled Castes.
ST — Scheduled Tribes.

Type of Road:—

PR — Pucca Road.
KR — Kutcha Road.

System of sewerage:—

S — Sewer.
OSD — Open surface drains.
BSD — Box surface drains
SD — Sylk drains.
CD — Cesspool method.
Pt — Pit system.

Method of disposal of night soil:—

HL — Head loads.
B — Baskets.
WB — Wheel Barrows.
ST — Septic Tank latrines.
S — Sewerage.

System of storage of water:—

OHT — Overhead Tank.
SR — Service Reservoir.
IG — River Infiltration gallery.
BWP — Borewell Pumping System.
PT — Pressure Tank.

Source of drinking water:—

TW — Tube well water/Hand pump.
T — Tap water.
W — Well water.
TK — Tank water.

STATEMENT V

Medical facilities.—

H — Hospital.
D — Dispensary.
HC — Health Centre.
FC — Family Planning Centre
TB — T.B. Clinic.
NH — Nursing Home.
O — Others.
A — Ayurvedic
U — Unani
Hom .. Homeopathic

Educational facilities.—

A — Arts only.
S — Science only.
AS — Arts and Science only.
C — Commerce only.
AC — Arts and Commerce only.
ASC — Combined for all categories Arts, Science and Commerce.
L — Law

Recognised shorthand, typewriting and other vocational institutions.—

SH — Shorthand.
Type — Typewriting
SH. Type — Shorthand and Typewriting.
O — Others.

Public libraries and readingrooms.—

PL — Public Libraries.
RR — Reading Rooms.

Ranges of Scheauled TribePopulation (Percentage)

26—35		36—50		51+	
L.C. Number.	*Name of village.*	*L.C. Number.*	*Name of village*	*L.C. Number.*	*Name of village*
(9)	(10)	(11)	(12)	(13)	(14)
Nil.			*Nil.*	26	Torangappam.

SECTION II

TOWN DIRECTORY

1981 CENSUS—TOWN DIRECTORY.

STATEMENT I.

Status and Growth History.

Serial No.	Class, name and civic administration status of town.	Location Code No.	Name of Taluk.	Area (in sq. kms.)	Number of households including houseless households (in 1981 Census).	Population and growth rate of the town at the Censuses of. 1901	1911	1921	1931
(1)	(2)	(3)	(4)	(5)	(6)	(7)	(8)	(9)	(10)
1	Annamalai Nagar				*See* Chidambaram Urban Agglomeration.				
2	IV. Bhuvanagiri (NP)	XVI	Chidambaram	11.40	3,364	..	..	7,276	8,846 (+21.58)
3	Chidambaram				*See* Chidambaram Urban Agglomeration				
	Chidambaram Urban Agglomeration			9.85	12,507	19,909	21 327 (+7.12)	22 501 (+5.50)	25,084 (+11.48)
	V. Annamalai Nagar (TC) ..	XV	Chidambaram	5.05	1,316	..	..	..	..
	II. Chidambaram (M) ..	XIV	Chidambaram	4.80	11,191	19,909	21,327 (+7.12)	22,501 (+5.50)	25,084 (+11.48)
4	I. Cuddalore (M)	IX	Cuddalore	27.71	24,802	52,216	56,574 (+8.35)	50,527 (−10.69)	59,057 (+16.88)
5	Gengaikondan				*See* Neyveli Urban Agglomeration.				
6	III. Kallakkurichchi (NP) ..	IV	Kallakkurichchi	16.01	5,504	..	8,222	8,655 (+5.27)	7,522 (−13.09)
7	IV. Kurinjipadi (NP) ..	X	Cuddalore	12.91	4,038	..	..	..	..
8	Melpathi				*See* Neyveli Urban Agglomeration.				
9	III. Nellikuppam (M) ..	VII	Panruti	21.49	7,703	13,137	13,504 (+2·79)	12,512 (−7·35)	13,695 (+9.45)
10	Neyveli				*See* Neyveli Urban Agglomeration.				
	Neyveli Urban Agglomeration			82.46	20,000	..	..	..	..
	V Gengaikondan (GP) ..	XII	Vriddhachalam	3.00	1,657	Notified as town for the first time in 1981 Census			
	VI Melpathi (GP)	XIII	Vriddhachalam	6·77	838	Notified as town for the first time in 1981 Census			
	II Neyveli (TC)	VIII	Panruti	72.69	17,505	..	..	..	..
11	III Panruti (M)	V	Panruti	18·02	8,352	15,206	15,864 (+4·33)	15,293 (− 3.60)	13,952 (−8·77)
12	III Portonovo (NP).. ..	XVII	Chidambaram	11·81	3,550	13,712	15,804 (+15,26)	12,940 (−18.12)	13,762 (+6.35)
13	V Thorapadi (NP)	VI	Panruti	2·06	1,275	Notified as town for the first time in 1981 Census			
14	II Tindivanam (M) ..	I	Tindivanam	22·37	10,557	11,373	13,804 (+21.38)	15,177 (+9·95)	18,856 (+24.24)
15	III Tirukkoyilur (NP) ..	III	Tirukkoyilur	12·00	4,182	8,617	10,654 (+23.64)	10,154 (−4.69)	13,436 (+32.32)
16	II Villupuram (M)	II	Villupuram	8·29	15,144	11,263	16,157 (+43,45)	17,423 (+7.84)	20,127 (+15.52)
17	III Vriddhachalam (M) ..	XI	Vriddhachalam	27·24	8,808	9,433	11,779 (+24,87)	6,540 (−44.48)	9,016 (+37.86)

*Administered by Neyveli Lignite Corporation Ltd.

Serial No.	Class, name and civic administration status of town.	Population and growth rate of the town at the Censuses of 1941	1951	1961	1971	1981	Density (1981) Census	Sex ratio 1961 Census.	1971 Census.	1981 Census.
(1)	(2)	(11)	(12)	(13)	(14)	(15)	(16)	(17)	(18)	(19)
1	Annamalai Nagar				*See* Chidambaram Urban Agglomeration.					
2	IV Bhuvanagiri (NP) ..	8,882 (−0.27)	10,287 (+16.61)	11,237 (+9.23)	14,568 (+29.64)	16,334 (+12.12)	1,433	978	977	993
3	Chidambaram				*See* Chidambaram Urban Agglomeration.					
	Chidambaram Urban Agglomeration	26,212 (+4·50)	34,732 (+32·50)	40,694 (+17.17)	57,658 (+41.69)	62,543 (+8.47)	6,350	983	900	990
	V Annamalai Nagar (TC) ..	..	..	..	8,847	6,623 (−25.14)	1,311	..	552	981
	II Chidambaram (M) ..	26,212 (+4·50)	34,732 (+32.50)	40,694 (+17.17)	48,811 (+19.95)	55,920 (+15.56)	11,650	983	980	980
4	I Cuddalore (M)	60,632 (+2·67)	69,084 (+13·94)	79,168 (+14.60)	101,335 (+28.00)	127,625 (+25.94)	4,606	989	976	966
5	Gengaikondan				*See* Neyveli Urban Agglomeration.					
6	III Kallakkurichchi (NP) ..	9,124 (+21·30)	11,073 (+21.36)	13,312 (+20.22)	20,633 (+55.00)	26,908 (+30.41)	1,681	988	952	964
	IV Kurijipadi (NP).. ..	8,620	9,947 (+15.39)	12,185 (+22·50)	16,018 (+31.46)	19,639 (+22.61)	1,521	960	960	964
8	Melpathi				*See* Neyveli Urban Agglomeration.					
9	III Nellikuppam (M) ..	13,263 (−3·15)	20,695 (+56.04)	22.168 (+7.12)	37,638 (+69.79)	40,489 (+7 57)	1,884	998	976	970
10	Neyveli				*See* Neyveli Urban Agglomeration.					
	Neyveli Urban Agglomeration.	..		10,296	58,285 (+466.09)	98,866 (+69.63)	1,199	677	947	952
	V Gengaikondan (GP) ..	Notified as town for the first time in 1981 Census.				7,338	2,446	..	..	893
	VI Melpathi (GP) ..	Notified as town for the first time in 1981 Census				3,528	521	..	..	961
	II Neyveli (TC)	..	..	10,296	58,285 (+466.09)	88,000 (+50.98)	1,211	677	947	957
11	III Panruti (M)	16,429 (+17·75)	14,584 (−11.23)	18,754 (+28.59)	34,065 (+81.64)	43,042 (+26.35)	2,389	976	957	951
12	III Portonovo (NP) ..	14,175 (+3·00)	15,084 (+6.41)	15,139 (+0·36)	17,412 (+15.01)	20,100 (+15.44)	1,702	1,139	1,199	1,214
13	V. Thorapadi (NP)	Notified as town for the first time in 1981 Census.				6,513	3,162	..	..	941
14	II. Tindivanam (M) ..	18,177 (−3.60)	29,651 (+63.12)	34,342 (+15.82)	45,058 (+31.20)	56,520 (+25.44)	2,527	966	934	935
15	III. Tirukkoyilur (NP) ..	14,800 (+10.15)	16,695 (+12.80)	13,739 (−17.71)	18,226 (+32.66)	21,837 (+19.81)	1,820	1,066	1,020	963
16	II. Villupuram (M)	23,829 (+18.39)	35,684 (+49.75)	43,496 (+21.89)	60,242 (+38.53)	77,091 (+27·97)	9,299	954	917	936
17	III. Vriddhachalam (M) ..	8,876 (−1.55)	11,362 (+28.01)	14,350 (+26.30)	31,859 (+122.01)	42,116 (+32.19)	1,546	928	909	935

1981 CENSUS—TOWN DIRECTORY.

STATEMENT II.

Physical Aspects and Location of Towns, 1979.

Serial number, class and name of town	Physical aspects. Rainfall (in mm.)	Temperature (in centigrade). Maximum.	Minimum.	Name of and road distance (in kms.) from. State Head Quarters.	District Head Quarters.	Revenue division/Taluk Head Quarters.	Nearest city with population of one lakh and more.	Railway station.	Bus route.	Navigable river/canal (if within 10 kms.).
(1)	(2)	(3)	(4)	(5)	(6)	(7)	(8)	(9)	(10)	(11)
1 Annamalai Nagar ..						*See* Chidambaram Urban Agglomeration.				
2 IV. Bhuvanagiri	1,429.2	32.1	24.2	Madras (221).	Cuddalore (44).	Chidambaram (8)/ Chidambaram (8).	Cuddalore (44)	Chidambaram (10)	Bhuvanagiri (0)	..
3 Chidambaram						*See* Chidambaram Urban Agglomeration.				
Chidambaram Urban Agglomeration.						*See* Constituent Units.				
V. Annamalai Nagar ..	1,429.2	32.1	24.2	Madras (245).	Cuddalore (53.)	Chidambaram (2)/ Chidambaram (2).	Cuddalore (48).	Chidambaram (2).	Annamalai Nagar (0).	..
II. Chidambaram ..	1,429.2	32.1	24.2	Madras (244).	Cuddalore (50).	Chidambaram (0)/ Chidambaram	Cuddalore (50).	Chidambaram (0)	Chidambaram (0).	..
4 I. Cuddalore	1,305.2	32.1	24.2	Madras (188).	Cuddalore (0).	Chidambaram (40)/ Cuddalore (0)	Kumbakonam (96).	Cuddalore (0).	Cuddalore (0).	..
5 Gengaikondan						*See* Neyveli Urban Agglomeration.				
6 III. Kallakkurichchi ..	1,040.2	33.9	23.6	Madras (235).	Cuddalore (97.)	Vriddhachalam (56) Kallakkurichchi (0).	Salem (90)	Chinnasalem (16)	Kallakkurichchi (0).	..
7 IV. Kurinjipadi ..	1,238.7	32.1	24.2	Madras (230).	Cuddalore (32).	Chidambaram (43). Cuddalore (32).	Cuddalore (32).	Kurinjipadi (0).	Kurinjipadi (0).	..
8 Melpathi						*See* Neyveli Urban Agglomeration.				
9 III. Nellikuppam ..	1,224.5	32.1	24.2	Madras (192).	Cuddalore (11).	Chidambaram (45)/ Panruti (16).	Cuddalore (11).	Nellikuppam (0).	Nellikuppam (0).	..
10 Neyveli						*See* Neyveli Urban Agglomeration.				
Neyveli Urban Agglomeration.						*See* Constituent Units.				
V. Gengaikondan ..	1,088.5	32.1	24.2	Madras (150).	Cuddalore (45).	Vriddhachalam (17)/ Vriddhachalam (17).	Cuddalore (45).	Neyveli (1)	Neyveli (1)	..
VI. Melpathi	1,088.5	32.1	24.2	Madras (235).	Cuddalore (46.)	Vriddhachalam (18)/ Vriddhachalam (18).	Cuddalore (46).	Neyveli (1).	Melpathi (0).	..
VII. Neyveli	1,238.7	32.1	24.2	Madras (200).	Cuddalore (50).	Chidambaram (38)/ Panruti (30).	Cuddalore (50).	Neyveli (0)	Neyveli (0)	
11 III. Panruti	1,224.5	32.1	24.2	Madras (177).	Cuddalore (28).	Chidambaram (52)/ Panruti (0).	Cuddalore (28).	Panruti (0)	Panruti (0)	..
12 III. Portonovo ..	1,444.9	32.1	24.2	Madras (233).	Cuddalore (33).	Chidambaram (20)/ Chidambaram (20).	Cuddalore (33).	Portonovo (0)	Portonovo (0)	..
13 V. Thorapadi	1,224.5	32.1	24.2	Madras (165).	Cuddalore (28).	Chidambaram (56)/ Panruti (3).	Cuddalore (28).	Panruti (3).	Thorapadi (0)	..
14 II. Tindivanam ..	1,125.6	32.1	24.2	Madras (122).	Cuddalore (64).	Tindivanam (0)/ Tindivanam (0).	Pondicherry (25).	Tindivanam (0).	Tindivanam (0).	..
15 III. Tirukkoyilur ..	1,019.3	33.9	23.6	Madras (197).	Cuddalore (73).	Tirukkoyilur (0)/ Tirukkoyilur (0).	Cuddalore (73).	Tirukkoyilur (0).	Tirukkoyilur (0).	..
16 II. Villupuram	1,156.0	32.1	24.2	Madras (160).	Cuddalore (48).	Tirukkoyilur (32)/ Villupuram (0)	Cuddalore (48).	Villupuram (0).	Villupuram (0).	..
17 III. Vriddhachalam ..	1,088.5	32.1	24.2	Madras (210).	Cuddalore (60).	Vriddhachalam (0)/ Vriddhachalam (0).	Cuddalore (60).	Vriddhachalam (0).	Vriddhachalam (0).	..

STATEMENT III.

Municipal Finance, 1978-79.

Serial number.	class and name of town.	Civic administration status (in 1980).	Receipt (in Rs. '00'). Receipt through taxes, etc.	Revenue derived from municipal properties and power apart from taxation.	Government grant.	Loan.	Advance.	Other source (specify).		Total receipt.
	(1)	(2)	(3)	(4)	(5)	(6)	(7)	(8)		(9)
1	Annam l i N gr			*See* Chidambaram Urban Agglomeration						
2	IV Bhuvan giri	NP	2,046	..	..	..	111	545		2,702
3	Chidamb ram			*See* Chidamb ram Urban Agglomeration.						
	Chidambaram Urban Agglomeration.			*See* Constituent Units.						
	V. Annam l i N gr	TC	876	643	40	..	48	237		1,844
								Entertainment	153	
								S.S.D.	3	
								Local Cess	31	
								Management	30	
								Road Margin	12	
								Society	8	
	II. Chidamb ram	M	22,582	6,724	4,524	..	3,760	Deposits and Miscellaneous.	8,015	45,605
4	I. Cuddal re	M	29,624	4,034	7,434	685	..	21,730		63,507
								Fees	4,879	
								Income from special services.	3,071	
								Miscellaneous	1,362	
								Endowments	14	
								Deposits	8,852	
								Advances	3,552	
5	Geng ikondan	..		*See* Neyveli Urban Agglomeration.						
6	III. Kall kk richchi	NP	3,043	613	268	..	1,371	2,964		8,295
7	IV. Kurinjip di	NP	1,358	162	19	..	..	1,799		3,338
8	Melp thi			*See* Neyveli Urban Agglomeration.						
9	III. Nellik pp m ..	M	4,611	3,270	2,896	2,070	2,122	2,921		17,890
								Income from properties.	143	
								Income from special Services.	716	
								Miscellaneous	357	
10	Neyveli			*See* Neyveli Urban Agglomeration.						
	Neyveli Urban Agglomeration.			*See* Constituent Units.						
	V. Gengaikondan	G.P.	412	1,134	234	...	..	104		1,884
								PH Other receipts.	1	
								Management receipts	13	
								Library cess	11	
								Sale of Rubbish	3	
								Road margin lease amount.	50	
								Avenue receipt	26	
	VI. Malbethi	G.P.	25	116	24	..	..	17		182
								Local cess	12	
								Licence fees and interest.	2	
								Avenue products	2	
								Others	1	
	II. Neyveli	TC	..	69,630	..	..	..	....		69,630
11	III. Panruti	M	6,362	7,514	3,250	310	1,201	6,187		24,824
12	III. Portonovo	NP	1,023	755	394	250	536	646		3,604
								Entertainment tax and Surcharge on stamp duty.	646	
13	V. Th ropdi	NP	449	..	..	..	..	447		896
14	II. Tindivanam	M	5,667	10,001	388	..	3,183	Deposits	3,101	22,340
15	III. Tirukkoyilur	NP	2,280	..	398	..	750	4,525		7,953
16	II. Villupuram	M	13,777	8,863	9,889	..	3,540	22,033		58,102
								Motor Vehicle tax	110	
								Entertainment tax	5,160	
								Surcharge on E.T. and Show tax	6001	
								Surcharge on stamp duty.	2,469	
								Sundry Recd	2,386	
								Deposits	5907	
17	III. [illegible]	M	4,366	6,748	3,810	465	1,405	3,602		20,396
								Income from Special Services.	3,602	
								Miscellaneous		
								Deposits		
								Other properties.		

STATEMENT III.

Municipal Finance, 1978–79.

Serial number, class and name of town.	Expenditure (in Rs. '00') General administration.	Public safety.	Public health and conveniences.	Public works.	Public institutions.	Others (specify).		Total expenditure.
(1)	(10)	(11)	(12)	(13)	(14)	(15)		(16)
1 Annamalai Nagar				*See* Chidambaram Urban Agglomeration.				
2 IV. Bhuvanagiri	637	330	1,246	..	..	44		2,257
3 Chidambaram				*See* Chidambaram Urban Agglomeration.				
Chidambaram Urban Agglomeration.				*See* Constituent Units.				
I. [illegible]gar	352	..	258	40	..	489		1,139
						Advances	22	
						Deposit refund	36	
						Libraries	8	
						TA	24	
						Road	46	
						Cotton Estt.	98	
						Drainage Water	84	
						Lighting	142	
						Business	37	
II. Chidambaram	4,424	..	8,500	7,645	6,882	17,463		44,914
						Lighting, Water Supply and drainage, Deposits Advances, Loans.	17,463	
4 i. Cuddalore	8,412	..	18,678	7,370	2,515	22,983		59,958
						Water supply and drainage	4,456	
						Town Planning	677	
						Discretionery services	978	
						Endowments	127	
						Repayment of loans	4,771	
						Deposits	7,794	
						Advances	4,180	
5 Gengaikondan				*See* Neyveli Urban Agglomeration.				
6 III. Kallakkurichchi	1,313	..	2,057	1,171	36	2,589		7,166
7 IV. [illegible]lipadi	651	406	1,268	..	49	729		3,103
8 Melpathi				*See* Neyveli Urban Agglomeration.				
9 III. Nellikuppam	2,706	..	3,623	1,141	..	11,739		19,209
						Education	3,186	
						Water and Drainage	536	
						Town Planning	124	
						Discretionery service	118	
						Loans	3,621	
						Deposits	2,039	
						Advances	2,115	
10 Neyveli				*See* Neyveli Urban Agglomeration.				
Neyveli Urban Agglomeration.				*See* Constituent Units.				
V. Gengaikondan	287	..	535	742	..	277		1,841
						Office contingent	114	
						Numbering fees	2	
						Tools and Plant	9	
						Education and Library	4	
						Radio maintenance	3	
						Market	1	
						Capital management	135	
						Avenues	7	
						Fisheries	2	
VI. Melpathi	1	..	5	9	1	36		72
						Investments	20	
						Avenue lease	1	
						Electric charge	15	
II. Neyveli	33,706	57,620	64,290	5,310	72,760	42,770	276,456	
						Residential building	19,960	
						Non-Residential building	8,470	
						Electrical Substitution Transformer, etc.	14,340	
11 III. Panruti	2,567	834	4,273	3,039	3,492	7,671		21,876
12 III. Porunoyo	849	559	1210	203	..	541		
						R.E. Scheme contingencies Deposits and Advances.	541	3,362
13 V. Thorapadi	132	..	208	59	..	300		699
14 II. Tindivanam	2,722	1,219	6,738	958	3,572	12,836		28,045
						Loans	3,470	
						Deposits	5,212	
						Advances	4,154	
15 III. Tirukkoyilur	590	..	1,300	1,485	542	3,652		7,569
16 II. Villupuram	4,618	..	8,779	3,732	598	30,631		49,358
						Water Supply	1,227	
						Town Planning	370	
						Loan Repayment	1,853	
						Refund of Deposits	7,131	
						Advance made	4,041	
						Education	16,009	
17 II. [illegible]	2,423	..	3,924	1,009	..	14,081		22,037
						Education Obligatory service Discretionary Service Loans, Deposits Advances.	14,081	

1981 CENSUS—TOWN DIRECTORY.

STATEMENT—IV A.

Civic and other amenities in notified slums, 1979.

Serial number.	* Class and name of town.	Name of slum.	Area of slum (in sq. kms.).	Population of slum.	Paved roads (in kms.).	System of sewerage.
(1)	(2)	(3)	(4)	(5)	(6)	(7)
1	II Chidambaram		NIL.			
2	I Cuddalore	Alaicherry	0.022	400	PR .. KR (0.29)	..
		Anna Nagar	0.002	166	PR .. KR (0.21)	..
		Arunthathiyar Nagar	0.004	337	PR (0.42) KR ..	OSD
		Attrangarai Colony	0.133	560	PR (0.53) KR ..	..
		Balan Colony	0.005	145	PR (0.22) KR ..	..
		Chellankuppam	0.182	1,360	PR (3.29) KR ..	OSD
		Devanampattinam	0.012	1,700	PR (1.00) KR ..	..
		Kulandai Colony	0.022	648	PR (0.54) KR ..	..
		Kuppan Colony	0.007	320	PR (0.35) KR ..	OSD
		Malumiarpettai	0.017	266	PR (0.30) KR ..	..
		Nathaveli	0.060	500	PR (2.00) KR ..	..
		Scavengers Colony	0.006	300	PR (0.42) KR ..	OSD
		Singanathoppu	0.077	1,000	PR .. KR (0.94)	..
		Thanam Colony	0.033	530	PR (0.48) KR ..	..
		Vandipalayam New Colony	0.008	633	PR (0.56) KR ..	OSD
		Vilvarayanathan Colony	0.061	1,289	PR (1.80) KR ..	OSD
3	II Neyveli	....	NIL			
4	II Tindivanam		NIL.			
5	II Villupuram		NIL.			

* For towns of 50,000 population and above

Serial number.	*Class and name of town.	Name of slum	Number of latrines. Private: Water borne.	Private: Service.	Private: Others.	Community.	Method of disposal of night soil.	Number of tap points/public hydrants installed for supply of protected water.	Electrification (Number of connections). Domestic.	Road lighting (points).	Others.
(1)	(2)	(3)	(8)	(9)	(10)	(11)	(12)	(13)	(14)	(15)	(16)
1	II Chidambaram ..					NIL.					
2	I Cuddalore ..	Alaicherry	..	..	..	1	WB	3	N.A.	4	..
		Anna Nagar	..	..	..	..	WB	3	N.A.	1	..
		Arunthathiyar Nagar	..	..	..	1	WB	2	N.A.	3	..
		Attrangarai Colony	..	..	..	1	WB	4	N.A.	4	..
		Balan Colony	..	..	..	1	WB	4	N.A.	1	..
		Chellankuppam	..	..	..	1	WB	8	N.A.	20	..
		Devanampattinam	..	..	..	1	WB	9	N.A.	30	..
		Kulandai Colony	..	..	..	1	WB	3	N.A.	2	..
		Kuppan Colony	..	..	..	1	WB	3	N.A.	4	..
		Malumiarpettai	..	..	..	1	WB	3	N.A.	1	..
		Nathaveli	..	..	..	1	WB	4	N.A.	26	..
		Scavengers Colony	..	..	..	..	WB	1	N.A.	5	..
		Singanathoppu	..	..	..	1	WB	3	N.A.	10	..
		Thanam Colony	..	..	..	..	WB	5	N.A.	1	..
		Vandipalayam New Colony	..	..	..	..	WB	3	N.A.	4	..
		Vilvarayanathan Colony ..	..	..	..	1	WB	7	N.A.	1	.
3	II Neyveli						NIL.				
4	II Tindivanam						NIL.				
5	II Villupuram						NIL.				

N.A.—Not available.

1981 CENSUS — TOWN DIRECTORY.

STATEMENT IV.

CIVIC AND OTHER AMENITIES, 1979.

Serial number.	Class and name of town.	Civic administration status (in 1980).	Population.	Scheduled Castes and Scheduled Tribes population.			Road length (in kms.)	System of sewerage.	Number of Latrines. Water borne.	Service.	Others.
(1)	(2)	(3)	(4)	(5)			(6)	(7)	(8)	(9)	(10)
1	Annamalai Nagar ..						See Chidambaram Urban Agglomeration.				
2	IV Bhuvanagiri	NP	16,334	SC 2,859	PR		(15.00)	CD	..	138	..
				ST ..	KR		(4.00)				
3	Chidambaram						See Chidambaram Urban Agglomeration.				
	Chidambaram Urban Agglomeration		62,543	SC 3,703	PR		(46.35)	..	2,173	4,638	5,695
				ST 19	KR		(4.36)				
	V Annamalai Nagar ..	TC	6,623	SC 791	PR		10.50)	S,OSD	1,050	66	..
				ST 3	KR		(3.50)				
	II Chidambaram	M	55,920	SC 2,912	PR		(35.85)	S	1,123	4,572	5,695
				ST 16	KR		(0.86)				
4	I Cuddalore	M	127,625	SC 14,100	PR		(79.37)	OSD	4,920	14,200	..
				ST 388	KR		(16.12)				
5	Gengaikondan						See Neyveli Urban Agglomeration.				
6	III Kallakkurichchi ..	NP	26,908	SC 2,991	PR		(14.00)	OSD	600	500	..
				ST 5	KR		(2.50)				
7	IV Kurinjipadi	NP	19,639	SC 2,631	PR		(5.00)	CD,PT	..	246	..
				ST ..	KR		(11.00)				
8	Melpathi						See Neyveli Urban Agglomeration.				
9	III Nellikuppam ..	M	40,489	SC 12,111	PR		(30.48)	OSD	601	1,905	..
				ST 26	KR		(4.55)				
10	Neyveli						See Neyveli Urban Agglomeration.				
	Neyveli Urban Agglomeration		98,866	SC 9,934	PR		(297.00)	..	14,013	15	..
				ST 274	KR		(6.50)				
	V Gengaikondan	GP	7,338	SC 973	PR		(3.00)	OSD	13	15	..
				ST 33	KR		(4.50)				
	VI Melpathi	GP	3,528	SC 997	PR		..	OSD	..	..	
				ST 25	KR		(2.00)				
	II Neyveli	TC*	88,000	SC 7,964	PR		(294.00)	S	14,000	..	..
				ST 216	KR		..				
11	III Panruti	M	43,042	SC 5,638	PR		(22.83)	OSD	355	1,027	[illegible]
				ST 4	KR		(4.64)				
12	III Portonovo	NP	20,100	SC 2,134	PR		(13.35)	CD	145	230	..
				ST 29	KR		(14.81)				
13	V Thoranapadi	NP	6,513	SC 582	PR		(1.50)	OSD	..	..	..
				ST ..	KR		(3.80)				
14	II Tindivanam	M	56,520	SC 6,906	PR		(32.67)	OSD	2,000	1,000	[illegible]
				ST 518	KR		(3.94)				
15	III Tirukkoyilur	NP	21,837	SC 2,673	PR		(12.38)	OSD,CD	130	472	..
				ST 122	KR		(10.62)				
16	II Villupuram	M	77,091	SC 7,993	PR		(36.33)	OSD,CD	427	9,021	..
				ST 187	KR		(2.83)				
17	III Viruddhachalam ..	M	42,116	SC 5,651	PR		(20.03)	OSD,CD	..	867	199
				ST 243	KR		(24.60)				

[illegible] by Neyveli Lignite Corporation Ltd.

Serial number.	Class and name of town.	Method of disposal of night soil.	Protected Water supply. Source of supply.	System of storage with capacity in litres (in brackets).	Fire fighting service.	Electrification (Number of Connections). Domestic.	Industrial.	Commercial.	Road lighting (points).	Others.
(1)	(2)	(11)	(12)	(13)	(14)	(15)	(16)	(17)	(18)	(19)
1	Annamalai Nagar				See Chidambaram Urban Agglomeration.					7
2	IV Bhuvanagiri	WB	T	OHT(90,000)	Chidambaram (8 kms.)	1,987	152	516	363	
3	Chidambaram				See Chidambaram Urban Agglomeration.					
	Chidambaram Urban Agglomeration ..		..	..	..	4,288	359	2,298	1,035	294
	V Annamalai Nagar ..	B,ST	T,TW	OHT(2,50,000)	Chidambaram (2 kms.)	800	27	44	207	275
	II Chidambaram	WB	T	SR(3,82,500)	Yes	3,488	332	2,254	828	19
4	I Cuddalore	WB,ST	T,TW	OHT(1,17,000) SR (15,75,000)	Yes	7,452	547	2,794	2,883	649
5	Gengaikondan				See Neyveli Urban Agglomeration					
6	III Kailakkurichchi ..	WB	T,W	OHT(6,75,000)	Yes	1,612	186	1,136	506	..
7	IV Kurinjipadi	WB	T,W	OHT(8,000)	Cuddalore (32 kms.)	971	142	414	423	..
8	Melpathi				See Neyveli Urban Agglomeration.					
9	III Nellikuppam	WB	T	OHT(63,500)	Cuddalore (11 kms.)	1,869	169	461	771	558
10	Neyveli				See Neyveli Urban Agglomeration.					
	Neyveli Urban Agglomeration ..		..	..	..	12,056	91	787	4,260	21
	V Gengaikondan	ST	T	OHT(24,000)	Neyveli (1 km.)	184	22	303	58	...
	VI Melpathi	HL	T	OHT(3,500)	Neyveli (1 km.)	52	...	..	30	...
	II Neyveli	S,ST	T	OHT(1,50,000)	Yes	11,820	9	484	4,172	21
11	III Panruti	WB	T	SR(13,00,000)	Yes	2,336	176	1,723	866	..
12	III Portonovo	WB	T,W	OHT(40,00,000)	Chidambaram (20 kms.)	1,408	71	312	467	26
13	V Thoranapadi	HL	T	OHT(50,000)	Panruti (3 kms.)	521	37	162	180	4
14	II Tindivanam	WB,ST	T,W	SR(5,00,000)	Yes	2,684	328	1,384	222	...
15	III Tirukkoyilur	WB,ST	T	OHT(4,00,000)	Yes	1,889	101	606	388	319
16	II Villupuram	WB,ST	T	IG(17,50,000)	Yes	4,211	620	2,365	1,020	..
17	III Viruddhachalam ..	WB	T	IG (8,000)	Yes	2,492	227	749	720	45

STATEMENT—V.

Medical, Educational, Recreational and Cultural Facilities, 1979.

Serial number.	Class and name of town.	Population.	Medical facilities*		Educational facilities*					
			Hospitals/ Dispensaries/ T.B. clinics, etc.	Beds in medical institutions noted in column 4.	Arts/ Science/ Commerce Colleges (of degree level and above).	Medical Colleges.	Engineering Colleges.	Polytechnics.	Recognised shorthand, typewriting and vocational training institutions.	Higher Secondary/ Intermediate/ P.U.C. (Pre-University college)/ Junior College level.
(1)	(2)	(3)	(4)	(5)	(6)	(7)	(8)	(9)	(10)	(11)
1	Annamalai Nagar					*See* Chidambaram Urban Agglomeration.				
2	IV Bhuvanagiri	16,334	D(1) O (1)	.. ..	Annamalai Nagar (10 Kms.)	Pondicherry U.T. (62 Kms.)	Annamalai Nagar (10 Kms.)	Annamalai Nagar (10 Kms.)	Type (1)	2
3	Chidambaram					*See* Chidambaram Urban Agglomeration.				
	Chidambaram Urban Agglomeration.	62,543	H(2) D(1)	93 ..	ASC (1) L(1)	..	1	1	Type (4) Sh. Type (8) O (1).	8
	V Annamalai Nagar ..	6,623	H(1)	11	ASC (1) L(1)	Pondicherry U.T. (81 Kms.)	1	1	Type (1) O (1)	1
	II Chidambaram	55,920	H(1) D(1)	82 ..	Annamalai Nagar (2 Kms.)	Pondicherry U.T. (52 Kms.)	Annamalai Nagar (2 Kms.)	Annamalai Nagar (2 Kms.)	Sh. Type (8) Type (3)	7
4	I Cuddalore	127,625	H(1) D(3) FC (1) TB (2)	287 16 .. —	As (1) ASC (1)	Pondicherry U.T. (22 Kms.)	Annamalai Nagar (64 Kms.)	Annamalai Nagar (64 Kms.)	Sh. Type (7) O(1)	8
5	Gengaikondan					*See* Neyveli Urban Agglomeration.				
6	III Kallakkurichchi	26,908	H(1)	56	Salem district (50 Kms.)	Pondicherry U.T. (122 Kms.)	Salem District (92 Kms.)	Salem district (92 Kms.)	Sh. Type (1)	2
7	IV Kurinjipadi	19,639	D(1)	...	Cuddalore (32 Kms.)	Pondicherry U.T. (54 Kms.)	Annamalai Nagar. (30 Kms.)	Annamalai Nagar (30 Kms.)	Neyveli (20 Kms.)	1
8	Melpathi					*See* Neyveli Urban Agglomeration.				
9	III Nellikuppam	40,489	D(2) NH (1)	6 6	Cuddalore (10 Kms.)	Pondicherry U.T. (32 Kms.)	Annamalai Nagar (82 Kms.)	Annamalai Nagar (82 Kms.)	Sh. Type (5)	1
10	Neyveli					*See* Neyveli Urban Agglomeration.				
	Neyveli Urban Agglomeration	98,866	H (2) D(3)	231 ..	..	..	..	..	Type (4) Sh. Type (3)	3
	V Gengaikondan	7,338	Neyveli (2 Kms.)	..	Vriddhachalam (20 Kms.)	Pondicherry U.T. (65 Kms.)	Annamalai Nagar (37 Kms.)	Annamalai Nagar (37 Kms.)	Type (4)	Neyveli (2 Kms.)
	VI Melpathi	3,528	Neyveli (2 Kms.)	..	Vriddhachalam (22 Kms.)	Pondicherry U.T. (67 Kms.)	Annamalai Nagar (35 Kms.)	Annamalai Nagar (35 Kms.)	Neyveli (1 Km.)	Neyveli (1 Km.)
	II Neyveli ..	88,000	H(2) D(3)	231 ..	Vriddhachalam (20 Kms.)	Pondicherry U.T. (70 Kms.)	Annamalai Nagar (40 Kms.)	Annamalai Nagar (40 Kms.)	Sh. Type (3)	3
11	III Panruti	43,042	H(1)	24	Villupuram (25 Kms.)	Pondicherry U.T. (50 Kms.)	Annamalai Nagar (55 Kms.)	Annamalai Nagar (55 Kms.)	Sh. Type (3)	2
12	III Portonovo	20,100	H(1) D(1)	16 ..	AS(1)	Pondicherry U.T. (54 Kms.)	Annamalai Nagar (17 Kms.)	Annamalai Nagar (17 Kms.)	Type (2) O (1)	1
13	V Thorapadi	6,513	Panruti (3 Kms.)	..	Villupuram (28 Kms.)	Pondicherry U.T. (78 Kms.)	Annamalai Nagar (58 Kms.)	Annamalai Nagar (58 Kms.)	Panruti (3 Kms.)	1
14	II Tindivanam .. —	56,520	H(1)	76	ASC (1)	Pondicherry U.T. (40 Kms.)	Annamalai Nagar (102 Kms.)	Annamalai Nagar (102 Kms.)	Sh. Type(4) O (1)	4
15	III Tirukkoyilur	21,837	H(2) D(2)	159 30	Villupuram (32 Kms.)	Pondicherry U.T. (72 Kms.)	Annamalai Nagar (100 Kms.)	Annamalai Nagar (100 Kms.)	Type (3)	2
16	II Villupuram	77,091	H(2) D(1)	66 ..	AS(1)	Pondicherry U.T. (40 Kms.)	Annamalai Nagar (83 Kms.)	Annamalai Nagar (83 Kms.)	Sh. Type (4) O (1)	3
17	III Vriddhachalam	42,116	H(3) D(1) NH (1)	99 4 10	ASC (1)	Pondicherry U.T. (85 Kms.)	Annamalai Nagar (60 Kms.)	Annamalai Nagar (60 Kms.)	Type (2)	2

* The name of the nearest place if in the same district or the name of the nearest district if in the same state or other state/U.T. and its distance from the town where facility is available is mentioned.

STATEMENT V.

Serial number.	Class and name of town.	Secondary/ Matriculation	Junior secondary and middle schools.	Primary schools.	Adult literacy classes/ centres, others. (specify).	Working women's hostels with number of seats.	Number of recreational and cultural facilities. Stadia.	Cinema.	Auditoria/ Drama/ Community halls.	Public libraries including reading rooms.
(1)	(2)	(12)	(13)	(14)	(15)	(16)	(17)	(18)	(19)	(20)
1	Annamalai Nagar ..				*See* Chidambaram Urban Agglomeration					
2	IV Bhuvanagiri	2	3	6	..	..	..	1	..	PL (1)
3	Chidambaram	9	13	27	*See* Chidambaram Urban Agglomeration ..	..	1	4	1	PL (4)
	Chidambaram Urban Agglomeration.									
	V Annamalai Nagar ..	2	3	4	..	..	1	..	1	PL (1)
	II Chidambaram	7	10	23	...	...	..	..	..	PL(3)
4	I Cuddalore	8	9	26	—	—	1	..	2	PL (3) RR (15)
5	Gangaikondan				*See* Neyveli Urban Agglomeration.					
6	III Kallakkurichchi ..	2	3	8	..	..	..	2	..	PL(1)
7	IV Kurinjipadi	2	3	7	..	..	..	2	..	PL (1)
8	Melpathi				*See* Neyveli Urban Agglomeration.					
	III Nellikuppam	3	3	12	..	..	..	2	2	PL (1) RR (1)
10	Neyveli				*See* Neyveli Urban Agglomeration.					
	Neyveli Urban Agglomeration.	4	13	21	...	..	2	2	4	PL (2) RR (4)
	V Gengaikondan	Neyveli (2 Kms.)	5	8	..	..	..	1	.	PL (1)
	VI Melpathi — ..	Neyveli (1 Km).	1	2	..	..	..	..	..	..
	II Neyveli — ..	4	7	11	..	..	2	1	4	PL (1) RR (4)
11	III Panruti .. — ..	2	2	9	..	..	..	3	..	PL (1) RR (1)
12	III Portonovo	3	3	10	..	..	..	1	..	PL (2)
13	V Thorapadi	1	2	4	...	..	..	1	..	PL (1)
14	II Tindivanam	4	7	14	..	..	..	4	..	PL (1) RR (1)
15	III Tirukkoyilur	2	7	14	..	..	..	3	1	PL (1)
16	II Villupuram	7	7	12	..	..	1	5	..	PL (1) RR (2)
17	III Vriddhachalam ..	2	4	13	...	—	..	4	1	PL (1) RR (2)

*The name of the nearest place if in the same district or the name of the nearest district if in the same state or other state and its distance from the town where facility is available is mentioned.

STATEMENT VI.

Trade, Commerce, Industry and Banking, 1979

Serial Number		Class and name of town	Name of three most important commodities imported. 1st.	2nd.	3rd.	Name of three most important commodities exported. 1st.	2nd.	3rd.
(1)		(2)	(3)	(4)	(5)	(6)	(7)	(8)
1		Annamalai Nagar			*See* Chidambaram Urban Agglomeration.			
2	IV	Bhuvanagiri	..	..	..	..	..	..
3		Chidambaram			*See* Chidambaram Urban Agglomeration			
		Chidambaram Urban Agglomeration			*See* Constituent Units			
	V	Annamalai Nagar	..	..	..	..	..	..
	II	Chidambaram	Chillies	Tamarind	..	Paddy	Black gram	Green gram
4	I	Cuddalore	Urea	Potash	Di-Ammonium Phosphate.	Groundnut	Palm oil	Tyre and Tubes
5		Gengaikondan			*See* Neyveli Urban Agglomeration			
6	III	Kallakkurichchi	Red gram	Oil	Chillies	Paddy	Groundnut	Jaggery
7	IV	Kurinjipadi	..	..	..	Handloom cloth.	..	..
8		Melpathi			*See* Neyveli Urban Agglomeration			
9	III	Nellikuppam	..	..	..	Sweets	..	..
10		Neyveli			*See* Neyveli Urban Agglomeration			
		Neyveli Urban Aggolomeration			*See* Constituent Units			
	V	Gengaikondan	..	..	..	..	..	..
	VI	Melpathi	..	..	..	..	..	..
	II	Neyveli	Machineries	Conveyor belts.	Chemicals	Electricity	Urea	Leco
11	III	Panruti	.	..	..	Cashewnuts	Cashew shell oil	..
12	III	Portonovo	..	..	..	Fish	..	..
13	V	Thorapadi	Yarn for Lungies.	..	..	..	..	..
14	II	Tindivanam	Fertilizer	Cloth	Red gram	Salt	Paddy	Groundnut
15	III	Tirukkoyilur	..	..	..	Rice	Oil	..
16	II	Villupuram	Soyabean oil	Palm oil	..	Bonemeal	..	..
17	III	Vriddhachalam	Black gram	Bengal gram	Red gram	Ground nut	..	..

Serial number.		Class and name of town.	Name of three most important commodities manufactured. 1st.	2nd.	3rd.	Number of banks.	Number of agricultural credit societies.	Number of non-agricultural credit societies
(1)		(2)	(9)	(10)	(11)	(12)	(13)	(14)
1		Annamalai Nagar		*See* Chidambaram Urban Agglomeration				
2	IV	Bhuvanagiri	Bricks	Handloom Cloth.	..	3	2	1
3		Chidambaram		*See* Chidambaram Urban Agglomeration				
		Chidambaram Urban Agglomeration		*See* Constituent Units				
	V	Annamalai Nagar	..	..	..	2	.	..
	II	Chidambaram	Cotton Yarn	..	..	12	3	..
4	I	Cuddalore	Lungies	..	..	17	1	26
5		Gengaikondan		*See* Neyveli Urban Agglomeration.				
6	III	Kallakkurichchi	Matches	Wooden articles	Coir	4	2	1
7	IV	Kurinjipadi	Handloom cloth.	..	..	3	.	..
8		Melpathi		*See* Neyveli Urban Agglomeration.				
9	III	Nellikuppam	Sugar	Spirit	Sweets	5	12	3
10		Neyveli		*See* Neyveli Urban Agglomeration.				
		Neyveli Urban Agglomeration		*See* Constituent Units.				
	V	Gengaikondan	..	..	..	..	..	..
	VI	Melpathi	..	..	..	..	..	..
	II	Neyveli	Electricity	Urea	Leco	6	..	2
11	III	Panruti	..	..	..	6	2	1
12	III	Portonovo	Salt	..	..	1	..	..
13	V	Thorapadi	Lungies	..	..	..	..	..
14	II	Tindivanam	Bricks	..	..	10	1	1
15	III	Tirukkoyilur	Soap nut powder.	..	..	5	1	8
16	II	Villupuram	Vanaspathi	Groundnut oil	..	14	3	4
17	III	Vriddhachalam	Ceramic Articles.	Glass pipes	..	7	1	2

APPENDIX.

Towns showing their outgrowths with population.

Serial number	*Name of the town with location code.*	*Population of core town.*	*Outgrowth.*	*Population of outgrowth*
(1)	(2)	(3)	(4)	(5)
	—Nil—			

Y. 2114, N81
NB1-18-B59
23594