CENSUS OF INDIA, 1971

SERIES 19

TAMIL NADU

PART X—B

DISTRICT CENSUS HANDBOOK

Village and Townwise Primary Census Abstract

COIMBATORE

Volume I

K. CHOCKALINGAM

of the Indian Administrative Service

DIRECTOR OF CENSUS OPERATIONS,
TAMIL NADU AND PONDICHERRY.

1972

COIMBATORE DISTRICT

SCALE

8 4 0 8 16 Miles

Kilometres 8 4 0 8 16 20

(Area : 15,673.00 Sq. Kms.)

Index Map of TAMIL NADU

ANDHRA PRADESH, MYSORE, KERALA, MADRAS, Pondicherry, Karaikal, Indian Ocean, NILGIRIS, DHARMAPURI, NORTH ARCOT, CHINGLEPUT, SOUTH ARCOT, SALEM, COIMBATORE, TIRUCHIRAPALLI, THANJAVUR, MADURAI, RAMANATHAPURAM, TIRUNELVELI, KANYAKUMARI

MYSORE

DHARMAPURI

SALEM

NILGIRIS

TIRUCHIRAPALLI

KERALA

MADURAI

F O R E S T

B H A V A N I

G O B I C H E T T I P A L A Y A M

A V A N A S H I

E R O D E

C O I M B A T O R E

D H A R A P U R A M

P O L L A C H I

U D U M A L P E T

Satyamangalam (25,931)

GOBICHETTIPALAYAM (36,356)

Bhavanisagar (3,221)

Urachikottai (2,723)

BHAVANI (23,114)

Brahmana Peria Agraharam (8,419)

ERODE (1,08,111)

Punjai Puliampatti (10,425)

Sirumugai (11,449)

Mettupalayam (48,365)

Karamadai (15,024)

Annur (10,974)

Burampatti (5,583)

Erode (N.M.) (37,156)

Chettipalayam (4,160)

Thirumuruganpoondi (5,750)

Velanpalayam (10,321)

Punjai Uthukuli (3,207)

Morattupalayam (3,208)

Tiruppur (1,13,302)

Veerapandi (4,671)

Kangayam (12,864)

Mugoundanpudur (35)

Sulur (13,155)

PALLADAM (12,836)

COIMBATORE

DHARAPURAM (24,500)

POLLACHI (68,655)

Puliampatti (2,002)

Uthukuli (9,260)

Chinnampalayam (2,580)

Makkinaickenpatti (2,703)

Suleewarampatti (8,638)

UDUMALPET (39,311)

Anamalai (14,772)

Valparai (95,175)

Chamarajnagar, Kollegal, Kavalandiyur, Mettur, Sankari, Salem junc., Kangeri, Ootacamund R.S., Coonoor, Kulukkur, Olavakkot junc., Palghat, Koziparai, Karur, Tiruchirapalli junc., Aravakurichi, Dindigul, Palni, Dindigul junc., Kallimandayam, Anaimalai, Devikulam, Palni

Index to Numbers in INSET 'A'

I Chinnavadampatti (5,211)
II Vilar'kurichi (7,047)
III Ganapathi (21,849)
IV Sanganur (26,099)
V Kavundanpalayam (7,062)
VI Veerakeralam (6,264)
VII Telungupalayam (27,101)
VIII Kumarapalayam (14,224)
IX Perur (5,605)
X Perur Chettipalayam (5,813)
XI Kuniamuthur (25,123)
XII Coimbatore N. M. (2,256)
XIII Singanallur (1,12,206)
XIV Vellalore (13,432)
XV Kurichi (40,537)
XVI Madukarai (16,087)

INSET ''

Periaaickenpalayam (12,200)
Narasimha Naickenpalayam (4,843)
Kurudampalayam (8,928)
COIMBATORE (3,56,360)

NAME OF THE TALUK	AREA IN SQ. KMS.	NO. OF VILLAGES	URBAN CENTRES
Bhavani	1482.54	57	2
Gobichettipalayam	2923.13	151	4
Erode	1552.55	210	6
Dharapuram	2210.95	86	3
Palladam	1515.77	101	8
Avanashi	1277.49	73	6
Coimbatore	1368.45	62	20
Pollachi	1835.82	117	8
Udumalpet	1437.09	93	1

REFERENCE

District Headquarters
Taluk Headquarters
State Boundary
District Boundary
Taluk Boundary
National Highways
State Highways
Roads
Railway line (Broad Gauge) (B.G.)
Railway line (Metre Gauge) (M.G.)
River with Stream
Villages having Population above 5000 (with L.C. Number) 93
Weekly Markets M
Post and Telegraph Office PT
Rest House, Travellers Bungalow R
Hospitals H
Urban area

77° 0′ East of Greenwich

CENSUS - TAMIL NADU

Reg. No. 33/5 '72 Copies - 2550

Reproduced from indentor's Original

P. Z. P., C. S. O., Madras - 5

CENSUS OF INDIA, 1971

SERIES 19

TAMIL NADU

PART X—B

DISTRICT CENSUS HANDBOOK

Village and Townwise Primary Census Abstract

COIMBATORE

Volume I

K. CHOCKALINGAM

of the Indian Administrative Service

DIRECTOR OF CENSUS OPERATIONS,

TAMIL NADU AND PONDICHERRY.

1972

Rs. 15·00

81694

CONTENTS

	Pages
Preface	(v)—(vii)
Figures at a glance	(xi)—(xii)
District Primary Census Abstract	1—9
1. Bhavani Taluk	
Villagewise Primary Census Abstract	11—27
Urban Blockwise Primary Census Abstract	28—42
2. Gobichettipalayam Taluk	
Villagewise Primary Census Abstract	43—74
Urban Blockwise Primary Census Abstract	76—121
3. Erode Taluk	
Villagewise Primary Census Abstract	123—163
Urban Blockwise Primary Census Abstract	164—234
4. Dharapuram Taluk	
Villagewise Primary Census Abstract	235—253
Urban Blockwise Primary Census Abstract	254—280
5. Palladam Taluk	
Villagewise Primary Census Abstract	281—301
Urban Blockwise Primary Census Abstract	302—368
6. Avanashi Taluk	
Villagewise Primary Census Abstract	369—385
Urban Blockwise Primary Census Abstract	386—437

MAPS

District Map of Coimbatore	Frontispiece
Taluk Maps	
1. Bhavani	Facing 11
2. Gobichettipalayam	Facing 43
3. Erode	Facing 123
4. Dharapuram	Facing 235
5. Palladam	Facing 281
6. Avanashi	Facing 369

ACKNOWLEDGEMENT

It is my pleasant duty to acknowledge the able assistance given by the following Officers and staff of my office in the preparation of this volume.

1. Shri V. R. Chandran, Deputy Director of Census Operations
2. Shri M. Panchapakesan, Investigator
3. Shri S. Ethiraj, Tabulation Officer
4. Shri C. K. Somasundaram, Senior Technical Assistant
5. Shri T. N. Ajjaya Gowder, Statistical Assistant
6. Shri R. Thirunavukkarasu, Computor
7. Shri G. Winston Paul Samuel, Computor
8. Shri P. Loganathan, Computor
9. Shri A. Rajamani, Draughtsman
10. Shri N. Chandran, Draughtsman
11. Shri K. Palani, Draughtsman

K. CHOCKALINGAM,
Director of Census Operations.

PREFACE

GENERAL

The District Census Handbook for each District containing all basic details of population for all villages and towns in the District along with other administrative statistics, was first brought out by Census Organisation in 1951 and was published by the State Government. The contents of the Handbook was improved upon during 1961 Census, and was found to be useful as a reference book for research scholars, State and Central Governments, Local Bodies and Private Institutions. During 1971 Census also, it was decided to improve the contents of the District Census Handbook further and continue this useful publication by the State Government.

As a consequence the District Census Handbook of 1971 Census is being published in three volumes *viz.*, Part A—Village and Town Directory, Part B—Village and Townwise Primary Census Abstract and Part C—Analytical Report and Administrative Statements and District Census Tables. The present volume *viz.*, Part B. gives Village and Urban Blockwise Primary Census Abstract which is similar to the information contained in Village and Town Directory published in 1961.

PRESENTATION OF STATISTICS FOR REVENUE VILLAGE PANCHAYAT

The Primary Census Abstract, as it is called, presents data for each village or segment of a village in the "Villagewise Primary Census Abstract" and for each "Enumerator Block" of a Town in the "Urban Blockwise Primary Census Abstract". The data are given by sex and industrial categories of workers besides non-workers. In the case of towns, the total figures for each ward and the town total are also given at the end of the concerned Enumerator Block figures.

In the 1961 Census Handbook, the data for rural areas were presented for each Panchayat while figures were presented for villages alone wherever these were not constituted into a separate Panchayat. With a view to ensure comparability and to enable data users to derive the figures either for a Revenue village or Panchayat according to their requirements, the data are now presented for segments of villages also wherever portions of one village happen to form part of two or more Panchayats. For example, if portions of a revenue village bearing L.C.No. 12 forms part of two Panchayats, the figures are given separately for each portion of the village against L. C. No. 12 a/b and b/b. The total figures for the entire revenue village may be obtained by adding the figures given against both the segments *viz.*, 12 a/b and 12 b/b. If instead, the Panchayat figures are required, the cross references for the other segment of the Panchayat, if any, printed in the Appendix to the Villagewise Primary Census Abstract may be taken note of and the figures for concerned Location Code numbers added to arrive at the total figures for the respective Panchayats.

CHANGES IN THE INDUSTRIAL CATEGORIES, 1961—'71

The Industrial categories of workers for which the data are presented in this Volume are :

I	Cultivators
II	Agricultural Labourers
III	Livestock, Forestry, Fishing, Hunting & Plantations, Orchards and Allied activities

IV	Mining and Quarrying
V	Manufacturing, Processing, Servicing and Repairs
	(*a*) Household Industry
	(*b*) Other than Household Industry
VI	Construction
VII	Trade and Commerce
VIII	Transport, Storage and Communications and
IX	Other Services.

In this table, the departure from 1961 Census Table is in respect of assigning a separate category to Mining and Quarrying, *i.e.*, category IV as against a combined category of Mining, Quarrying, Livestock, Forestry, Fishing, Hunting and Plantations, Orchards and Allied activities in 1961. The 1961 category IV—Household Industry is now included in category V—Manufacturing, Processing, Servicing and Repairs—treating it as a sub-category [V (*a*)]. At the 1961 Census, " Household Industry " covered establishments falling under Divisions " 0 " and " 1 " of the National Industrial Classification *e.g.* Cattle rearing, Orchard keeping, Plantations etc., apart from Divisions " 2 " and " 3 ". At the 1971 Census ,Household Industry is confined to Divisions ' 2 ' and ' 3 ' only *i.e.*, it covers Manufacturing, Processing, Servicing or Repairing services only.

MODE OF PRESENTATION

The consolidated figures for the district and each taluk are given in the beginning for Total, Rural and Urban areas under the caption ' District Primary Census Abstract '. An alphabetical list of revenue villages is then given along with the Census Location Code Numbers of 1971 and 1961 to enable comparison. Then the Villagewise Primary Census Abstract is printed. In the appendix given at the end of the Villagewise Primary Census Abstract, the Panchayats consisting of portions or whole of 2 or more revenue villages are furnished with necessary cross-references of Location Code Numbers, so as to enable collection of data for Panchayats. Then follows the Urban Blockwise Primary Census Abstract. In the appendix to the Urban Blockwise Primary Census Abstract, the details of the number of House Numbering Ward/Block and the name and numbers of streets as well as the door numbers which constitute each Enumerator Block are given. This arrangement is followed for each taluk and independent sub-taluk in the district.

MAPS

Apart from the District Map given as frontispiece, map relating to each taluk showing details of Revenue Village numbers along with their boundaries are also printed and appended at the appropriate places. As compared with the maps presented in 1961 District Census Handbook several improvements have been effected in the maps presented in this volume. The depiction of revenue village boundaries in the maps is a notable change in 1971 Census. All towns are shown in the District and Taluk maps with shading screens and also spheres according to the population size of towns.

AREA FIGURES

In the District Primary Census Abstract, the area figures are given in Square Kilometres for Total, Rural and Urban areas. In the Villagewise Primary Census Abstract, the area figures

for each Location Code Unit are given in Hectares. The area figure for each town is also given at the end of the Urban Blockwise Primary Census Abstract in Square Kilometres. In the District Primary Census Abstract, the area figures of the District Total represent the " Geographical Area " figures supplied by the Surveyor-General. Figures for Urban areas are those supplied by the Local Bodies. The Urban area of a district has been arrived by adding the urban area figures of each taluk within the district. Area figures for the rural areas of District/Taluk are derived by subtracting the urban area figures from the total area of the District/Taluk. The total of the area figures of the taluks will not tally with the district figures because the taluk area figures represent the ' land use ' area and are derived from the figures supplied by the Tamil Nadu Directorate of Survey and Land Records, while those of the district represent " Geographical Area " supplied by the Surveyor-General of India. The total of the village areas given in the Villagewise Primary Census Abstract may not tally with the rural area of the taluk given in the District Primary Census Abstract as the taluk area figures take into account hills, forests, rivers, etc., whereas the village area may not include the same. For conversion, the ratio is 100 Hectares = 1 Sq. Km.

URBAN AGGLOMERATIONS

During 1971 Census, a new concept called " Urban Agglomeration " has been introduced. It is common knowledge that in several places, around a core City or a statutory Town, there is sub-urban growth consisting of railway and other residential colonies, university campuses, port areas, industrial areas, etc., and these areas are sometimes outside the statutory limits of the core City or Town. It may not be altogether realistic to treat such areas lying outside the statutory limits as separate entity and it will be more appropriate if such areas are reckoned along with the core City or the statutory Town concerned. Such continuous urban spread including all the contiguous urban areas around it would be more appropriately treated as an integrated urban area. This integrated urban area is called ' Urban Agglomeration ' in the 1971 Census and it had replaced the concept of ' Town Group ' used in 1961 Census. Thirtytwo Urban Agglomerations have accordingly been formed in this State. A list of such Urban Agglomerations in Coimbatore District is given in the appendix together with the constituent units of each Urban Agglomeration. In the Urban Blockwise Primary Census Abstract the consolidated particulars relating to the Urban Agglomeration are printed just above the figures relating to the core City or Town of the Urban Agglomeration concerned and then the figures relating to the constituent units of that Agglomeration that lie in the taluk are printed in the ascending order of the Location Code Numbers. Then the particulars in respect of the other urban units in the taluk are printed. In cases where the constituent parts of an Urban Agglomeration spread to more than one taluk or district, cross references for such units are noted at the end of the Urban Blockwise Primary Census Abstract for information.

It is hoped that the pattern of presentation of basic Census particulars for each district as explained above and adopted in this volume would be found convenient by data users.

I place on record my gratefulness to Shri A. Chandra Sekhar, Registrar General, India, for the continued publication of the District Census Handbooks at the 1971 Census also and for improving the contents of the District Census Handbooks.

K. CHOCKALINGAM,
Director of Census Operations.

APPENDIX

List of Urban Agglomerations for 1971 Census

7. COIMBATORE DISTRICT

Name of Core Town	Constituent Parts		
	Sl. No.	*L.C. No.*	*Name of Unit*
Erode	1	VII	Erode (M)
	2	VIII	Erode (N.M.)
	3	IX	Brahmana Peria Agraharam(P)
	4	X	Surampatti (P)
	5	6/XXXVI	Pallipalayam (P)
Bhavani	1	I	Bhavani (P)
	2	II	Urachikottai (P)
	3	6/XXXV	Komarapalayam (P)
Tiruppur	1	XVII	Tiruppur (M)
	2	XVIII	Chettipalayam (P)
	3	XIX	Velampalayam (P)
	4	XX	Veerapandi (P)
	5	XXV	Avanashi (P)
	6	XXVI	Thirumuruganpoondi (P)
Coimbatore	1	XXXI	Coimbatore (M)
	2	XXI	Muthugoundan Pudur Railway Colony (N.P.)
	3	XXII	Sulur (P)
	4	XXIV	Pallapalayam (P)
	5	XXXII	Perianaickenpalayam (P)
	6	XXXIII	Vilankuruchi (P)
	7	XXXIV	Narasimhanaickenpalayam(P)
	8	XXXV	Kurudampalayam (P)
	9	XXXVI	Veerakeralam (P)
	10	XXXVII	Telungupalayam (P)
	11	XXXVIII	Komarapalayam (P)
	12	XXXIX	Perur Chettipalayam (P)

	13	XL	Kuniamuthur (P)
	14	XLI	Coimbatore (N.M)
	15	XLII	Sanganur (P)
	16	XLIII	Kavundampalayam (P)
	17	XLIV	Chinnavedampatty (P)
	18	XLV	Ganapathy (P)
	19	XLVI	Singanallur (M)
	20	XLVII	Kurichi (P)
	21	XLVIII	Madukkarai (T.S.)
	22	XLIX	Vellalore (P)
	23	L	Perur (P)
Pollachi	1	LI	Pollachi (M)
	2	LII	Puliampatty (P)
	3	LIII	Uthukuli (P)
	4	LIV	Suleswarampatti (P)
	5	LV	Makkinampatti (P)
	6	LVI	Chinnampalayam (P)

CENSUS 1971

COIMBATORE DISTRICT

Figures at a glance :

POPULATION	Total :	Persons :	**4,373,178**
		Males	2,235,039
		Females :	2,138,139
	Rural	Persons :	**2,816,936**
		Males :	1,427,227
		Females :	1,389,709
	Urban	Persons :	**1,556,242**
		Males	807,812
		Females :	748,430

NO. OF INHABITED VILLAGES		**938**
NO. OF TOWN		**58**
NO. OF OCCUPIED RESIDENTIAL HOUSES		**853,550**
DECENNIAL POPULATION GROWTH RATE (1961-71)		**22.92**
AREA IN Km.²		**15,603**
SEX RATIO (No. of females per 1000 males)		**957**
LITERACY RATE (including 0.4)	Persons :	**38.90**
	Males	**51.33**
	Females	**25.90**
PERCENTAGE OF URBAN POPULATION TO TOTAL POPULATION		**35.59**
PERCENTAGE OF WORKERS TO TOTAL POPULATION OF EACH SEX (Main Activity only)		
	Persons :	40.85
	Males	60.35
	Females :	20.47
BREAK UP OF WORKERS PERCENTAGE TO TOTAL WORKERS		
(*i*) **CULTIVATORS**	Persons	23.35
	Males	19.66
	Females	3.69
(*ii*) **AGRICULTURAL LABORERS**	Persons	31.92
	Males	18.77
	Females	13.15
(*iii*) **OTHER WORKERS**	Persons	44.73
	Males	37.08
	Females	7.65
PERCENTAGE OF SCHEDULED CASTE POPULATION TO TOTAL POPULATION OF EACH SEX		
	Persons	15.74
	Males	15.56
	Females	15.93
PERCENTAGE OF SCHEDULED TRIBE POPULATION TO TOTAL POPULATION OF EACH SEX		
	Persons	0.60
	Males	0.60
	Females	0.59

DISTRICT PRIMARY CENSUS ABSTRACT

7. COIMBATORE DISTRICT

DISTRICT PRIMARY CENSUS ABSTRACT

Code No.	Name of District/Taluk		Area in Sq. Km.	Occupied Residential Houses	No. of Households	Total Population including Institutional & Houseless Population P	M	F	Scheduled Castes M	F	Scheduled Tribes M	F	Literate and Educated Persons M	F	WORKERS Total Workers (i—ix) M	F	I Cultivators M	F	II Agricultural Labourers M	F
1	2		3	4	5	6	7	8	9	10	11	12	13	14	15	16	17	18	19	20
7.	**COIMBATORE DISTRICT** ..	Total	**15,673.00***	**853,550**	**958,128**	**4,373,178**	**2,235,039**	**2,138,139**	**347,730**	**340,541**	**13,463**	**12,558**	**1,147,232**	**553,856**	**1,348,887**	**437,573**	**351,182**	**65,942**	**335,355**	**234,975**
		Rural	14,733.72	566,384	632,052	2,816,936	1,427,227	1,389,709	251,245	246,077	12,946	12,112	622,647	241,059	912,373	337,271	331,063	63,145	305,396	215,591
		Urban	939.28	287,166	326,076	1,556,242	807,812	748,430	96,485	94,464	517	446	524,585	312,797	436,514	100,302	20,119	2,797	29,959	19,384
1	**Bhavani Taluk** ..	T	**1,482.54**	**64,746**	**70,516**	**317,253**	**162,839**	**154,414**	**24,303**	**23,218**	**1,051**	**996**	**62,356**	**24,551**	**102,950**	**34,007**	**35,780**	**7,156**	**37,193**	**20,620**
		R	1,476.50	59,286	64,959	291,416	149,482	141,934	23,740	22,658	1,050	994	53,742	19,603	95,335	32,477	35,557	7,104	37,075	20,516
		U	6.04	5,460	5,557	25,837	13,357	12,480	563	560	1	2	8,614	4,948	7,615	1,530	223	52	118	104
2	**Gobichettipalayam Taluk** ..	T	**2,923.13**	**100,262**	**106,294**	**481,690**	**244,681**	**237,009**	**39,253**	**37,840**	**3,506**	**3,438**	**98,573**	**40,627**	**153,755**	**44,113**	**54,321**	**5,524**	**51,123**	**29,585**
		R	2,872.99	85,135	90,211	405,757	205,802	199,955	35,897	34,635	3,496	3,432	75,407	27,394	131,851	39,317	52,274	5,345	47,663	27,330
		U	50.14	15,127	16,083	75,933	38,879	37,054	3,356	3,205	10	6	23,166	13,233	21,904	4,796	2,047	179	3,460	2,255
3	**Erode Taluk** ..	T	**1,552.55**	**127,238**	**142,675**	**621,553**	**317,803**	**303,750**	**45,718**	**44,627**	**25**	**21**	**148,312**	**62,605**	**200,416**	**64,159**	**62,833**	**14,708**	**39,974**	**31,657**
		R	1,485.04	95,070	107,333	456,998	232,587	224,411	38,170	37,223	14	9	96,747	33,079	152,014	55,888	60,120	14,302	37,420	29,830
		U	67.51	32,168	35,342	164,555	85,216	79,339	7,548	7,404	11	12	51,565	29,526	48,402	8,271	2,713	406	2,554	1,827
4	**Dharapuram Taluk** ..	T	**2,210.95**	**79,541**	**87,287**	**376,520**	**189,090**	**187,430**	**34,062**	**33,239**	**10**	**6**	**89,595**	**35,523**	**122,139**	**46,590**	**51,471**	**12,845**	**29,407**	**23,652**
		R	2,126.34	67,486	74,049	315,675	158,248	157,427	30,236	29,423	10	6	69,251	23,621	105,037	42,463	49,207	12,454	27,639	22,183
		U	84.61	12,055	13,238	60,845	30,842	30,003	3,826	3,816	..	..	20,344	11,902	17,102	4,127	2,264	391	1,768	1,469
5	**Palladam Taluk** ..	T	**1,515.77**	**93,008**	**105,683**	**479,921**	**244,367**	**235,554**	**35,864**	**35,297**	**76**	**59**	**134,254**	**61,072**	**150,688**	**51,603**	**34,486**	**8,673**	**32,605**	**26,102**
		R	1,433.60	62,388	70,982	316,483	159,780	156,703	29,147	28,700	4	3	79,192	31,043	101,599	40,815	32,374	8,318	29,794	24,403
		U	82.17	30,620	34,701	163,438	84,587	78,851	6,717	6,597	72	56	55,062	30,029	49,089	10,788	2,112	355	2,811	1,699
	Avanashi Taluk ..	T	**1,277.49**	**66,098**	**74,698**	**343,118**	**174,849**	**168,269**	**29,373**	**28,442**	**2,674**	**2,441**	**83,278**	**36,584**	**108,041**	**31,187**	**34,028**	**4,219**	**29,300**	**16,217**
		R	1,190.99	46,991	52,278	238,835	121,394	117,441	22,858	22,027	2,483	2,301	52,157	19,016	78,194	23,787	31,184	3,681	25,733	14,180
		U	86.50	19,107	22,420	104,283	53,455	50,828	6,515	6,415	191	140	31,121	17,568	29,847	7,400	2,844	538	3,567	2,037
	Coimbatore Taluk ..	T	**1,368.45**	**171,244**	**198,862**	**956,671**	**497,423**	**459,248**	**59,209**	**58,721**	**2,866**	**2,540**	**317,446**	**188,447**	**270,035**	**64,019**	**24,098**	**3,197**	**41,492**	**29,615**
		R	1,091.05	43,758	52,318	238,416	121,074	117,342	20,835	21,575	2,840	2,504	59,862	28,363	73,878	28,780	18,837	2,685	30,113	22,500
		U	277.40	127,486	146,544	718,255	376,349	341,906	38,374	37,146	26	36	257,584	160,084	196,157	35,239	5,261	512	11,379	7,115

DISTRICT PRIMARY CENSUS ABSTRACT—*cont.*

Location Code No.	Name of District/Taluk		WORKERS III Livestock, Forestry, Fishing, Hunting, Plantations, Orchards & Allied activities		IV Mining and Quarrying		(V) Manufacturing, Processing, Servicing and Repairs (a) Household Industry		(b) Other than Household Industry		VI Construction		VII Trade and Commerce		VIII Transport, Storage & Communications		IX Other Services		X Non-Workers	
			M	F	M	F	M	F	M	F	M	F	M	F	M	F	M	F	M	F
			21	22	23	24	25	26	27	28	29	30	31	32	33	34	35	36	37	38
7.	**COIMBATORE DISTRICT** ..	Total	**31,662**	**23,634**	**2,381**	**786**	**82,491**	**23,368**	**198,916**	**26,647**	**35,665**	**9,145**	**132,967**	**15,789**	**42,749**	**1,708**	**135,519**	**35,579**	**886,152**	**1,700,566**
		Rural	12,479	4,786	2,251	776	61,181	18,633	67,340	9,331	19,412	4,110	41,696	7,224	7,632	96	63,923	13,579	514,854	1,052,438
		Urban	19,183	18,848	130	10	21,310	4,735	131,576	17,316	16,253	5,035	91,271	8,565	35,117	1,612	71,596	22,000	371,298	648,128
1	**Bhavani Taluk** ..	T	**1,021**	**350**	**191**	**17**	**6,576**	**1,611**	**7,210**	**1,109**	**1,732**	**352**	**5,807**	**1,120**	**1,350**	**99**	**6,090**	**1,573**	**59,889**	**120,407**
		R	835	337	191	17	5,742	1,466	4,924	619	1,493	255	3,790	840	670	2	5,058	1,321	54,147	109,457
		U	186	13	..	..	834	145	2,286	490	239	97	2,017	280	680	97	1,032	252	5,742	10,950
2	**Gobichettipalayam Taluk** ..	T	**2,075**	**861**	**184**	**41**	**9,572**	**2,061**	**8,610**	**850**	**3,662**	**772**	**10,200**	**1,758**	**2,267**	**185**	**11,741**	**2,476**	**90,926**	**192,896**
		R	1,860	824	184	41	8,371	1,822	5,522	632	2,896	639	5,121	1,134	611	33	7,349	1,517	73,951	160,638
		U	215	37	..	..	1,201	239	3,088	218	766	133	5,079	624	1,656	152	4,392	959	16,975	32,258
3	**Erode Taluk** ..	T	**1,225**	**926**	**288**	**57**	**16,649**	**4,717**	**25,948**	**3,519**	**4,839**	**1,581**	**20,872**	**1,917**	**8,054**	**198**	**19,735**	**4,879**	**117,387**	**239,591**
		R	971	865	286	57	15,301	4,381	13,079	2,168	3,017	839	7,978	928	2,001	8	11,841	2,510	80,573	168,523
		U	254	61	2	..	1,348	336	12,869	1,351	1,821	742	12,894	989	6,053	190	7,894	2,369	36,814	71,068
4	**Dharapuram Taluk** ..	T	**1,657**	**894**	**184**	**23**	**12,484**	**5,003**	**4,758**	**530**	**2,212**	**489**	**7,498**	**845**	**1,821**	**75**	**10,647**	**2,234**	**66,951**	**140,840**
		R	1,497	851	184	23	10,753	4,447	2,355	228	1,736	378	3,583	504	511	9	7,572	1,386	53,211	114,964
		U	160	43	..	..	1,731	556	2,403	302	476	111	3,915	341	1,310	66	3,075	848	13,740	25,876
5	**Palladam Taluk** ..	T	**2,460**	**621**	**380**	**208**	**12,194**	**3,423**	**34,746**	**6,711**	**3,384**	**826**	**12,968**	**1,889**	**3,700**	**177**	**13,765**	**2,973**	**93,679**	**183,951**
		R	2,322	584	380	208	7,420	2,447	15,140	2,467	2,099	374	4,126	758	879	9	7,065	1,247	58,181	115,888
		U	138	37	..	..	4,774	976	19,606	4,244	1,285	452	8,842	1,131	2,821	168	6,700	1,726	35,498	68,063
6	**Avanashi Taluk** ..	T	**2,110**	**1,458**	**105**	**38**	**6,626**	**3,109**	**10,526**	**1,477**	**2,622**	**413**	**9,384**	**1,677**	**3,062**	**50**	**10,278**	**2,529**	**66,808**	**137,082**
		R	1,371	755	105	38	4,750	2,360	4,431	817	1,610	193	3,169	760	508	1	5,333	1,002	43,200	93,654
		U	739	703	..	..	1,876	749	6,095	660	1,012	220	6,215	917	2,554	49	4,945	1,527	23,608	43,428
7	**Coimbatore Taluk** ..	T	**1,727**	**368**	**113**	**23**	**10,489**	**1,746**	**85,291**	**9,541**	**9,210**	**2,546**	**43,144**	**3,872**	**16,359**	**739**	**38,121**	**12,372**	**227,388**	**395,229**
		R	896	198	104	22	1,808	180	10,544	1,062	1,971	389	3,730	687	923	9	4,952	1,094	47,196	98,562
		U	831	170	9	1	8,681	1,566	74,747	8,515	7,239	2,157	39,414	3,185	15,427	730	33,169	11,283	180,192	296,667

DISTRICT PRIMARY CENSUS ABSTRACT—*cont.*

Location Code No.	Name of District/Taluk		Area in Sq. Km.	Occupied Residential Houses	No. of House-holds	Total Population including Institutional & Houseless Population			Scheduled Castes		Scheduled Tribes		Literate and Educated Persons		WORKERS: Total Workers (i—ix)		WORKERS: I Cultivators		WORKERS: II Agricultural Labourers	
						P	M	F	M	F	M	F	M	F	M	F	M	F	M	F
1	2		3	4	5	6	7	8	9	10	11	12	13	14	15	16	17	18	19	20
8	**Pollachi Taluk** ..	T	**1,835.82**	**97,537**	**113,164**	**522,628**	**265,993**	**256,635**	**54,974**	**54,261**	**2,243**	**2,114**	**141,699**	**69,487**	**158,246**	**68,052**	**32,547**	**5,930**	**45,830**	**33,460**
		R	1,559.09	59,863	68,897	318,843	160,740	158,103	27,308	26,832	2,038	1,920	78,492	33,826	102,206	41,930	30,276	5,614	41,888	31,019
		U	276.73	37,674	44,267	203,785	105,253	98,532	27,666	27,429	205	194	63,207	35,661	56,040	26,122	2,271	316	3,942	2,441
9	**Udumalpet Taluk** ..	T	**1,437.09**	**53,876**	**58,949**	**273,824**	**137,994**	**135,830**	**24,974**	**24,896**	**1,012**	**943**	**71,719**	**34,960**	**82,617**	**33,843**	**21,618**	**3,690**	**28,431**	**24,067**
		R	1,428.91	46,407	51,025	234,513	118,120	116,393	23,054	23,004	1,011	943	57,797	25,114	72,259	31,814	21,234	3,642	28,071	23,630
		U	8.18	7,469	7,924	39,311	19,874	19,437	1,920	1,892	1	..	13,922	9,846	10,358	2,029	384	48	360	437

DISTRICT PRIMARY CENSUS ABSTRACT—*concld.*

Location Code No.	Name of District/Taluk		WORKERS III Livestock, Forestry, Fishing, Hunting, Plantations, Orchards & Allied activities		IV Mining and Quarrying		(V) Manufacturing, Processing, Servicing and Repairs (a) Household Industry		(b) Other than Household Industry		VI Construction		VII Trade and Commerce		VIII Transport, Storage & Communications		IX Other Services		X Non-Workers	
			M	F	M	F	M	F	M	F	M	F	M	F	M	F	M	F	M	F
			21	22	23	24	25	26	27	28	29	30	31	32	33	34	35	36	37	38
8	**Pollachi Taluk** ..	T	**17,669**	**17,952**	**757**	**277**	**5,134**	**792**	**13,073**	**1,665**	**5,539**	**1,595**	**16,514**	**1,844**	**4,651**	**111**	**16,532**	**4,426**	**107,747**	**188,583**
		R	1,026	171	638	268	4,396	667	5,394	571	2,566	602	6,550	961	1,086	10	8,386	2,047	58,534	116,173
		U	16,643	17,781	119	9	738	125	7,679	1,094	2,973	993	9,964	883	3,565	101	8,146	2,379	49,213	72,410
9	**Udumalpet Taluk** ..	T	**1,718**	**204**	**179**	**102**	**2,767**	**906**	**8,754**	**1,245**	**2,466**	**571**	**6,580**	**867**	**1,494**	**74**	**8,610**	**2,117**	**55,377**	**101,987**
		R	1,701	201	179	102	2,640	863	5,951	803	2,024	441	3,649	652	443	15	6,367	1,465	45,861	84,579
		U	17	3	..	..	127	43	2,803	442	442	130	2,931	215	1,051	59	2,243	652	9,516	17,408

*These represent "geographical area" figures supplied by the Surveyor-General. Figures for urban area are those supplied by the local bodies. Area figures for rural area are derived by subtracting the urban area from the total area of the district. The total of the area figures of the taluks will not tally with the district figures because the former represents "land use" area and are derived from the figures supplied by the Director of Land Records.

1. BHAVANI TALUK

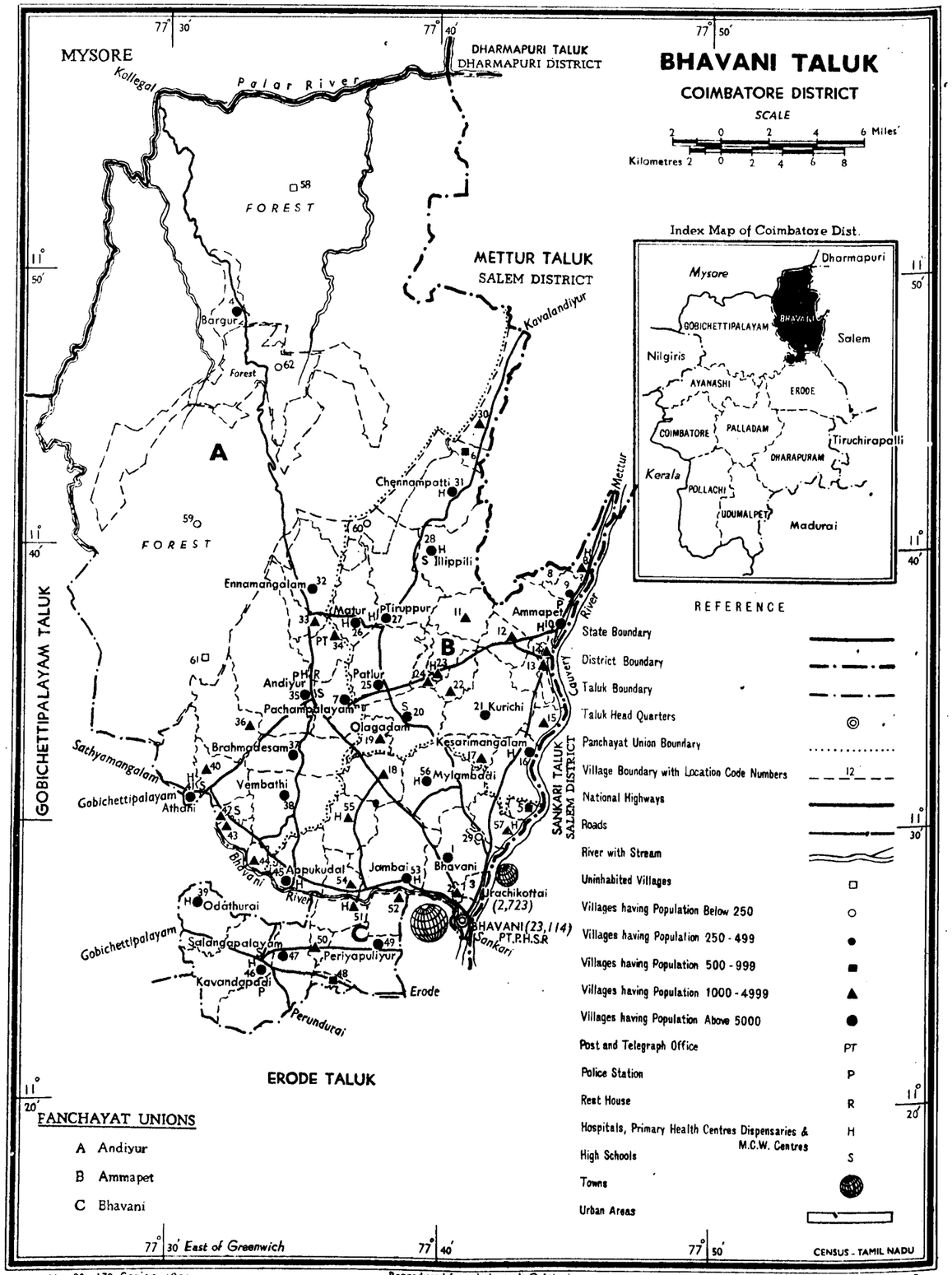

Reg. No. 32/63 '72 Copies 1800
Reproduced from Indentor's Original
P. Z. P., C. S. O., Madras-5

ALPHABETICAL LIST OF VILLAGES

1. BHAVANI TALUK

Sl. No.	Name of Village		Location Code Number 1971	Location Code Number 1961.
(1)	(2)		(3)	(4)
1	Alathur	..	50	52
2	Ammapettai	..	10	18
3	Andhiyur	..	35 a/c, b/c, c/c	10
4	Andikulam	..	2	41
5	Appakudal	..	45	47
6	Ariyagoundanur	..	9	19*
7	Athani	..	41	29
8	Attavanaipudur	..	24	14
9	Bhavani	..	1 a/b	40, 43
10	Boodapadi	..	12	17
11	Brammadesam	..	37	27
12	Burgur	..	4	1
13	Chennampatti	..	31	4
14	Chettipalayam	..	48	55*
15	Chinnapuliyur	..	52	54
16	Ennamangalam	..	32	8
17	Ilippli	..	28	5
18	Jambai	..	53	44
19	Kadappanallur	..	15	21
20	Kalbavi	..	17	36
21	Kannapalli	..	11	16
22	Kavundapadi	..	46	50
23	Keelvani	..	43	32
24	Kesarimangalam	..	16	37
25	Kettisamudram	..	34	11
26	Komarayanur	..	30	2
27	Koothampoondi	..	44	48
28	Kuppandampalayam	..	40	30
29	Kuruchi	..	21 a/b, b/b	23
30	Mathur	..	26	7
31	Moongilpatti	..	42	31
32	Muksipudur	..	23	15
33	Mylambadi	..	56	35
34	Nagalur	..	36	28
35	Nerunjipettai	..	8	19*
36	Odathurai	..	39	49
37	Oddapalayam	..	19	26
38	Olagadam	..	20	25
39	Orichery	..	54	46
40	Pachampalayam	..	7 a/b, b/b	12
41	Padaval Kalvai	..	14	20
42	Paruvachi	..	18	34
43	Patlur	..	25	13
44	Periapuliyur	..	49	55*
45	Poonachi	..	22	24
46	Pudur	..	6	3
47	Punnam	..	55	45
48	Salangapalayam	..	47	51
49	Sankarampalayam	..	33	9
50	Sanyasipatti	..	5	38
51	Singampettai	..	13	22
52	Thalakulam	..	29	39*
53	Urachikottai	..	NON-CITY URBAN II	42
54	Vairamangalam	..	51	53
55	Varadanallur	..	57	39*
56	Vellithiruppur	..	27	6
57	Vembathi	..	38	33

* During 1971 Census, these L. C. Units have been assigned more than one L. C. Number.

VILLAGEWISE PRIMARY CENSUS ABSTRACT

1. BHAVANI TALUK

Serial No.	Location Code No.	Name of Village	Area of Village in Hectares	Occupied Residential Houses	No. of House-holds	Total Population including Institutional & Houseless Population			Scheduled Castes		Scheduled Tribes		Literate and Educated Persons		WORKERS							
															Total Workers (i—ix)		I Cultivators		II Agricultural Labourers			
						P	M	F	M	F	M	F	M	F	M	F	M	F	M	F	M	F
0	1	2	3	4	5	6	7	8	9	10	11	12	13	14	15	16	17	18	19	20		
1	1a/b	Bhavani ..	1,802.64	1,942	1,982	8,437	4,286	4,151	782	750	..	..	1,519	614	2,819	769	1,066	150	1,033	475		
2	2	Andikulam ..	93.24	257	287	1,182	605	577	87	81	..	..	267	59	408	135	142	8	96	85		
3	4	Burgur ..	8,205.60	1,874	1,968	9,294	4,764	4,530	220	193	685	661	630	246	3,080	999	1,878	494	878	391		
4	5	Sanyasipatti ..	242.98	209	216	805	419	386	108	98	..	..	36	12	297	98	141	29	145	68		
5	6	Pudur ..	300.44	178	178	755	389	366	83	80	..	..	106	16	266	..	145	..	106	..		
6	7a/b	Pachampalayam ..	10.12	55	74	403	210	193	32	40	..	..	82	79	125	28	4	..	..	1		
7	7b/b	Pachampalayam ..	1,203.88	960	1,234	5,738	2,979	2,759	453	450	..	..	1,144	344	1,977	674	912	199	707	425		
8	8	Nerunjipetti ..	710.47	1,007	1,007	4,736	2,414	2,322	336	307	1	5	996	515	1,406	745	446	73	735	626		
9	9	Ariagoundanur ..	331.99	85	89	417	201	216	131	143	..	..	40	17	133	54	50	2	83	52		
10	10	Ammapettai ..	1,289.82	1,377	1,564	6,907	3,467	3,440	474	536	..	..	1,310	571	2,130	922	536	90	963	726		
11	11	Kannapalli ..	1,082.62	1,041	1,135	4,939	2,510	2,429	348	342	..	..	679	152	1,653	432	864	91	606	312		
12	12	Boodapadi ..	722.61	451	554	2,336	1,227	1,109	327	282	..	..	531	165	826	192	351	59	350	115		
13	13	Singampettai ..	629.37	621	762	3,385	1,740	1,645	99	87	..	..	583	183	1,170	740	462	198	583	520		
14	14	Padavalkalvai ..	269.47	222	229	1,046	560	486	99	89	..	..	152	74	364	95	95	..	221	82		
15	15	Kadappanallur ..	429.94	280	281	1,285	621	664	12	13	..	..	118	31	371	129	312	40	50	86		
16	16	Kesarimangalam ..	1,372.09	1,102	1,195	5,541	2,743	2,798	169	161	..	..	703	243	1,747	949	962	468	659	457		
17	17	Kalbavi ..	590.52	449	467	2,026	1,044	982	193	193	..	..	302	92	729	457	331	216	277	208		
18	18	Paruvachi ..	1,121.71	764	778	3,636	1,929	1,707	171	151	..	..	682	157	1,285	169	680	15	403	100		
19	19	Oddapalayam ..	587.93	463	521	2,580	1,343	1,237	184	152	..	..	419	94	819	394	220	13	348	307		
20	20	Olagadam ..	1,546.23	1,881	1,937	9,310	4,775	4,535	635	574	4	4	1,982	774	2,908	794	793	177	1,232	455		
21	21a/b	Kuruchi ..	1,165.50	939	1,153	5,282	2,675	2,607	511	523	..	..	845	192	1,714	579	827	151	558	352		
22	21b/b	Kuruchi ..	7,155.14	739	772	3,520	1,816	1,704	326	294	..	..	630	241	1,225	404	605	37	526	351		
23	22	Poonachi ..	629.37	443	445	2,169	1,103	1,066	192	196	..	..	266	60	787	327	456	104	252	196		
24	23	Muksipudur ..	619.42	522	538	2,393	1,235	1,158	416	372	..	..	382	80	829	327	339	127	346	187		
25	24	Attavanaipudur ..	340.27	388	406	1,875	954	921	215	208	..	..	369	140	604	102	227	6	252	54		
26	25	Patlur ..	2,007.25	1,376	1,494	7,217	3,750	3,467	994	897	2	5	1,540	598	2,284	458	1,076	178	766	239		
27	26	Mathur ..	1,497.02	1,076	1,192	5,561	2,812	2,749	387	299	..	..	1,035	294	1,678	396	544	67	470	89		
28	27	Vellithiruppur ..	2,745.40	1,672	1,791	7,990	4,140	3,850	1,004	899	..	..	1,274	416	2,677	872	1,091	241	1,192	563		
29	28	Ilippli ..	1,958.04	1,801	1,938	8,949	4,596	4,353	505	458	82	70	1,915	842	2,855	754	893	32	1,335	582		
30	29	Thalakulam ..	75.11	45	45	222	110	112	9	3	..	..	48	14	73	10	60	10	12	..		

VILLAGEWISE PRIMARY NSUS ABSTRACT—*cont.*

1. BHAVANI LUK

Serial No.	Location Code No.	Name of Village	WORKERS III Livestock, Forestry, Fishing, Hunting, Plantations, Orchards & Allied activities		IV Mining and Quarrying		(V) Manufacturing, Processing, Servicing and Repairs (a) Household Industry		(b) Other than Household Industry		VI Construction		VII Trade and Commerce		VIII Transport, Storage & Communications		IX Other Services		X Non-Workers.	
			M	F	M	F	M	F	M	F	M	F	M	F	M	F	M	F	M	F
			21	22	23	24	25	26	27	28	29	30	31	32	33	34	35	36	37	38
1	1a/b	Bhavani	21	14	4	..	124	11	326	49	51	24	49	17	20	..	125	29	1,467	3,382
2	2	Andikulam	1	..	..	..	10	..	133	5	..	6	16	22	2	..	8	9	197	442
3	4	Burgur	61	19	..	..	14	..	22	..	9	2	40	13	3	..	175	80	1,684	3,531
4	5	Sanyasipatti	..	..	..	..	..	..	2	..	..	..	1	..	..	..	8	1	122	288
5	6	Pudur	..	..	..	..	..	..	7	..	..	..	1	..	..	..	7	..	123	366
6	7a/b	Pachampalayam	..	..	..	..	37	19	9	1	2	..	43	4	10	..	20	3	85	165
7	7b/b	Pachampalayam	27	4	..	..	35	8	56	4	8	..	127	24	13	..	92	10	1,002	2,085
8	8	Nerunjipetti	9	2	..	..	18	2	35	2	23	3	40	14	24	..	76	23	1,008	1,577
9	9	Ariagoundanur	..	..	..	..	..	..	..	..	..	..	..	..	..	..	..	..	68	162
10	10	Ammapettai	44	2	83	2	53	6	65	1	45	4	98	14	14	..	229	77	1,337	2,518
11	11	Kannapalli	15	9	27	3	16	1	31	..	14	..	24	4	4	..	52	12	857	1,997
12	12	Boodapadi	..	1	12	1	11	3	17	2	17	2	32	5	5	..	31	4	401	917
13	13	Singampettai	2	..	..	..	16	..	18	1	11	2	27	3	5	..	46	16	570	905
14	14	Padavalkalvai	1	4	..	..	6	1	6	..	7	2	7	..	2	..	19	6	196	391
15	15	Kadappanallur	..	..	..	..	..	..	1	..	..	..	..	..	1	..	7	3	250	535
16	16	Kesarimangalam	9	3	..	..	15	2	27	..	4	..	25	10	8	..	38	9	996	1,849
17	17	Kalbavi	13	5	..	..	4	2	28	5	46	14	4	4	3	..	23	3	315	525
18	18	Paruvachi	..	..	..	..	122	40	5	..	9	3	20	1	3	..	43	10	644	1,538
19	19	Oddapalayam	25	31	..	..	49	13	32	4	30	1	71	13	12	..	32	12	524	843
20	20	Olagadam	13	9	..	..	92	20	117	13	59	6	349	79	20	1	233	34	1,867	3,741
21	21a/b	Kuruchi	20	1	..	..	70	15	85	34	8	..	38	7	13	..	95	19	961	2,028
22	21b/b	Kuruchi	..	..	..	..	9	..	36	2	5	..	8	3	3	..	33	11	591	1,300
23	22	Poonachi	4	1	..	..	1	..	8	1	5	..	2	..	1	..	58	25	316	739
24	23	Muksipudur	3	..	..	..	12	..	30	..	20	1	41	10	4	..	34	2	406	831
25	24	Attavanaipudur	1	..	..	..	1	1	39	1	8	2	49	24	6	..	21	14	350	819
26	25	Patlur	2	..	..	..	114	19	62	3	46	1	65	9	11	..	142	9	1,466	3,009
27	26	Mathur	3	..	..	..	184	30	277	88	11	2	47	3	3	..	139	117	1,134	2,353
28	27	Vellithiruppur	10	3	..	..	51	23	99	4	31	3	66	11	6	..	131	24	1,462	2,978
29	28	Ilippli	10	..	21	..	213	35	97	34	38	3	110	33	3	..	135	35	1,741	3,599
30	29	Thalakulam	..	..	..	..	..	..	1	..	..	..	..	..	..	..	..	..	37	102

VILLAGEWISE PRIMARY CENSUS ABSTRACT—*cont.*

1. BHAVANI TALUK

Serial No.	Location Code No.	Name of Village	Area Village in Hectares	Occupied Residential Houses	No. of Households	Total Population including Institutional & Houseless Population			Scheduled Castes		Scheduled Tribes		Literate and Educated Persons		WORKERS: Total Workers (i—ix)		WORKERS I: Cultivators		WORKERS II: Agricultural Labourers	
						P	M	F	M	F	M	F	M	F	M	F	M	F	M	F
0	1	2	3	4	5	6	7	8	9	10	11	12	13	14	15	16	17	18	19	20
31	30	Komarayanur ..	1,007.39	437	549	2,516	1,259	1,257	249	236	..	..	215	47	842	234	381	36	423	188
32	31	Chinnampatti ..	2,685.87	2,043	2,104	8,898	4,564	4,334	1,249	1,171	75	68	1,500	520	2,974	1,253	955	182	1,590	975
33	32	Ennamangalam ..	655.87	1,107	1,424	6,635	3,428	3,207	739	652	6	3	1,241	364	2,291	951	904	168	1,094	734
34	33	Sangarampalayam ..	637.92	312	496	2,335	1,231	1,104	415	358	43	33	372	114	762	370	288	31	412	315
35	34	Kettisamudram ..	947.94	932	1,020	4,502	2,316	2,186	474	452	..	..	1,105	437	1,495	390	504	24	670	299
36	35a/c	Andhiyur ..	367.30	2,179	2,379	12,156	6,270	5,886	439	470	4	..	3,657	1,902	3,468	811	261	65	376	243
37	35b/c	Andhiyur ..	1,596.30	1,132	1,171	5,196	2,623	2,573	530	521	..	..	867	299	1,697	532	754	105	719	364
38	35c/c	Andhiyur ..	2,011.50	1,379	1,425	6,871	3,525	3,346	929	866	58	57	984	372	2,301	935	1,114	106	1,030	716
39	36	Nagalur ..	1,869.98	1,015	1,107	4,827	2,514	2,313	442	520	18	14	657	221	1,610	713	683	246	689	395
40	37	Brammadesam ..	1,624.24	1,960	2,079	9,695	4,954	4,741	600	613	..	..	1,486	403	3,065	1,040	1,533	333	921	592
41	38	Vembathi ..	2,385.39	1,715	1,925	8,644	4,496	4,148	641	605	..	..	1,273	282	2,653	1,088	864	194	1,144	717
42	39	Odathurai ..	1,341.62	1,737	1,764	6,965	3,579	3,386	825	757	..	..	1,536	596	2,310	787	923	154	1,145	586
43	40	Kuppandampalayam ..	1,054.13	942	1,103	4,865	2,496	2,369	502	469	..	..	855	277	1,689	536	478	61	907	433
44	41	Athani ..	1,238.76	1,422	1,474	6,523	3,358	3,165	668	600	..	..	1,264	480	2,160	446	612	31	1,045	368
45	42	Moongilpatti ..	354.66	399	593	2,587	1,312	1,275	46	48	..	..	461	191	867	434	207	22	393	246
46	43	Keelvani ..	347.67	350	403	1,790	915	875	221	198	..	..	408	151	574	151	218	10	196	131
47	44	Koothampoondi ..	266.10	273	319	1,271	653	618	105	94	..	..	282	75	403	85	134	8	189	46
48	45	Appakudal ..	1,152.55	1,260	1,582	6,859	3,605	3,254	242	272	..	..	1,536	507	2,098	282	608	70	521	157
49	46	Kavundapadi ..	2,198.73	3,872	4,386	18,770	9,688	9,082	1,244	1,216	..	..	5,152	2,363	6,147	2,304	1,741	548	1,653	1,111
50	47	Salangapalayam ..	2,419.64	2,263	2,298	9,704	4,899	4,805	398	404	..	..	1,740	531	3,306	920	1,021	149	1,066	460
51	48	Chettipalayam ..	217.56	127	144	565	275	290	76	92	..	..	105	20	180	26	90	7	79	19
52	49	Periapuliyur ..	1,945.81	1,066	1,209	5,053	2,574	2,479	239	253	..	..	892	366	1,764	317	807	110	687	170
53	50	Alathur ..	300.70	332	332	1,290	635	655	68	67	..	..	121	32	457	168	201	24	189	128
54	51	Vairamangalam ..	673.24	585	598	2,680	1,346	1,334	178	181	..	..	558	198	870	316	234	24	311	197
55	52	Chinnapuliyur ..	663.04	493	524	2,288	1,175	1,113	326	328	..	..	447	170	783	379	390	161	212	158
56	53	Jambai ..	2,411.88	2,459	2,680	12,013	6,236	5,777	1,186	1,159	..	..	2,219	796	4,026	1,744	1,053	346	1,778	1,217
57	54	Orichery ..	675.17	502	775	3,246	1,671	1,575	287	248	..	..	491	97	1,105	398	410	81	436	251
58	55	Punnam ..	1,118.76	803	841	3,802	1,926	1,876	224	229	..	..	487	118	1,234	732	430	316	575	355
59	56	Mylambadi ..	2,128.59	1,316	1,328	5,865	3,009	2,856	448	434	..	..	904	274	1,936	830	786	160	1,019	656
60	57	Varadanallur ..	704.29	610	650	2,854	1,421	1,433	242	259	..	..	342	85	952	249	465	57	402	115

VILLAGEWISE PRIMARY CENSUS ABSTRACT—*cont.*

1. BHAVANI TALUK

Serial No.	Location Code No.	Name of Village	WORKERS III Livestock, Forestry, Fishing, Hunting, Plantations, Orchards & Allied activities		IV Mining and Quarrying		(V) Manufacturing, Processing, Servicing and Repairs (a) Household Industry		(b) Other than Household Industry		VI Construction		VII Trade and Commerce		VIII Transport, Storage & Communications		IX Other Services		X Non-Workers	
			M	F	M	F	M	F	M	F	M	F	M	F	M	F	M	F	M	F
			21	22	23	24	25	26	27	28	29	30	31	32	33	34	35	36	37	38
31	30	Komarayanur	..	..	..	..	3	..	6	1	2	..	6	3	2	..	19	6	417	1,023
32	31	Chinnampatti	..	8	..	2	..	121	61	53	..	39	..	52	10	13	..	141	25	1,590	3,081
33	32	Ennamangalam	..	37	2	..	..	56	7	47	12	22	8	45	11	6	..	80	9	1,137	2,256
34	33	Sangarampalayam	..	12	13	..	..	10	2	9	..	..	..	3	1	3	..	25	8	469	734
35	34	Kettisamudram	..	22	3	..	..	70	2	71	21	28	18	30	1	8	..	92	22	821	1,796
36	35a/c	Andhiyur	..	35	..	12	4	548	76	703	69	146	53	674	148	156	1	557	152	2,802	5,075
37	35b/c	Andhiyur	..	8	..	..	..	5	1	119	33	19	..	23	18	4	..	46	11	926	2,041
38	35c/c	Andhiyur	..	1	..	7	..	8	11	18	1	1	..	57	59	4	..	61	42	1,224	2,411
39	36	Nagalur	..	70	48	..	..	13	2	78	13	18	2	8	..	1	..	50	7	904	1,600
40	37	Brammadesam	..	6	..	..	..	266	27	93	35	4	..	142	21	7	..	93	32	1,889	3,701
41	38	Vembathi	..	..	..	4	..	419	154	56	5	17	..	54	4	9	..	86	14	1,843	3,060
42	39	Odathurai	..	7	..	..	..	20	1	36	1	42	3	26	15	10	..	101	27	1,269	2,599
43	40	Kuppandampalayam	..	13	2	..	..	61	6	61	..	46	19	38	6	8	..	77	9	807	1,833
44	41	Athani	..	7	3	..	..	61	3	78	..	64	4	126	12	23	..	144	25	1,198	2,719
45	42	Moongilpatti	..	7	..	..	..	166	135	17	2	..	..	29	19	1	..	47	10	445	841
46	43	Keelvani	..	4	2	..	..	57	1	24	2	24	..	13	1	3	..	35	4	341	724
47	44	Koothampoondi	..	14	5	1	2	7	1	14	3	8	..	13	13	4	..	19	7	250	533
48	45	Appakudal	..	30	2	3	..	285	14	488	4	7	..	47	4	11	..	98	31	1,507	2,972
49	46	Kavundapadi	..	64	35	..	4	971	323	347	37	205	30	512	94	92	..	562	122	3,541	6,778
50	47	Salangapalayam	..	44	13	..	..	780	236	112	18	36	5	100	15	12	..	135	24	1,593	3,885
51	48	Chettipalayam	..	..	..	..	..	..	..	1	..	1	..	6	..	2	..	1	..	95	264
52	49	Periapuliyur	..	26	21	..	..	55	1	42	2	13	4	23	..	20	..	91	9	810	2,162
53	50	Alathur	..	28	12	..	..	3	..	5	..	11	4	8	..	1	..	11	..	178	487
54	51	Vairamangalam	..	11	3	..	..	212	67	16	2	13	3	24	8	4	..	45	12	476	1,018
55	52	Chinnapuliyur	..	2	..	..	..	..	..	63	..	19	5	6	3	4	..	87	52	392	734
56	53	Jambai	..	15	6	5	1	108	18	532	86	92	4	258	31	29	..	156	35	2,210	4,033
57	54	Orichery	..	12	7	..	..	49	13	94	17	13	7	41	12	16	..	34	10	566	1,177
58	55	Punnam	..	..	..	..	..	101	50	24	..	74	..	5	2	2	..	23	9	692	1,144
59	56	Mylambadi	..	2	..	1	..	7	2	25	1	19	3	17	1	6	..	54	7	1,073	2,026
60	57	Varadanallur	..	1	1	9	..	3	1	21	..	2	1	4	1	10	..	35	3	469	1,184

VILLAGEWISE PRIMARY CENSUS ABSTRACT—*concld.*

1. BHAVANI TALUK

Serial No.	Location Code No.	Name of Village	Area of Village in Hectares	Occupied Residential Houses	No. of Households	Total Population including Institutional & Houseless Population			Scheduled Castes		Scheduled Tribes		Literate and Educated Persons		WORKERS I Total Workers (i—ix)		WORKERS I Cultivators		WORKERS II Agricultural Labourers	
						P	M	F	M	F	M	F	M	F	M	F	M	F	M	F
0	1	2	3	4	5	6	7	8	9	10	11	12	13	14	15	16	17	18	19	20
61	58	Burgur South ..	24,882.65	..	Reserve Forest		..	..							Reserve Forest					
62	59	Burgur North R.F. ..	47,542.04	6	6	12	8	4	..	..	..	..	..	..	6	1	..	..	..	..
63	60	Ennamangalam R.F. ..	2,271.43	13	13	57	32	25	..	..	..	..	..	..	21	..	..	..	20	..
64	61	Nagalur ..	225.33	..	Reserve Forest		..	..	6	5	..	..	..	..						
65	62	Thamarakarai R.F. ..	3,066.55	26	26	146	72	74	..	..	..	..	..	..	Reserve Forest					
		Taluk Total ..	**101,447.42**	**59,286**	**64,959**	**291,416**	**149,482**	**141,934**	**23,740**	**22,658**	**1,050**	**994**	**53,742**	**19,503**	**95,335**	**32,477**	**35,557**	**7,104**	**37,075**	**20,516**

VILLAGEWISE PRIMARY

1. BHAVANI

Serial No.	Location Code No.	Name of Village	WORKERS III Livestock, Forestry, Fishing, Hunting, Plantations, Orchards & Allied activities		IV Mining and Quarrying		V Manufacturing, Processing, Servicing and Repairs (a) Household Industry		(b) Other than Household Industry	
			M	F	M	F	M	F	M	F
			21	22	23	24	25	26	27	28
61	58	Burgur South	Reserve Forest							
62	59	Burgur North R.F.	..	5	..	..	..	..	..	..
63	60	Ennamangalam R.F.	..	..	..	..	..	..	..	..
64	61	Nagalur	Reserve Forest							
65	62	Thamarakarai R.F.	..	50	51	..	..	..	..	..
		Taluk Total	..	**835**	**337**	**191**	**17**	**5,742**	**1,466**	**4,924**	**619**

CENSUS ABSTRACT—*concld.*

TALUK

WORKERS VI Construction		VII Trade and Commerce		VIII Transport, Storage & Communications		IX Other Services		X Non-Workers	
M	F	M	F	M	F	M	F	M	F
29	30	31	32	33	34	35	36	37	38
Reserve Forest									
..	..	..	..	..	..	..	..	2	3
1	1	..	..	..	..	1	..	11	25
Reserve Forest									
..	..	..	..	..	..	..	..	22	23
1,493	**255**	**3,790**	**840**	**670**	**2**	**5,058**	**1,321**	**54,147**	**109,457**

Foot note : L. C. Numbers 1 b/b and 3 are NON-CITY URBAN UNITS.

APPENDIX

STATMENT SHOWING A LIST OF REVENUE VILLAGES FORMING PART OF PANCHAYATS

1. BHAVANI TALUK

L.C. No.	Name of Village	Name of Panchayat in which included with alphabetical indications for the total segment	Cross reference for the other segment/ segments of the Panchayat.
(1)	(2)	(3)	(4)
7 a/b	Pachampalayam	Andhiyur b/b	35 a/c for a/b
8	Nerunjipettai	Nerunjipettai a/b	9 for b/b
9	Ariagoundanur	Nerunjipettai b/b	8 for a/b
29	Thalakulam	Varadanallur a/b	57 for b/b
35 a/c	Andhiyur	Andhiyur a/b	7 a/b for b/b
48	Chettipalayam	Periapuliyur a/b	49 for b/b
49	Periapuliyur	Periapuliyur b/b	48 for a/b
57	Varadanallur	Varadanallur b/b	29 for a/b

URBAN BLOCKWISE PRIMARY CENSUS ABSTRACT

1. BHAVANI TALUK

Serial No.	Location Code No.	Name of Town/Ward/ Enumerator's Block No.		Area of Town in Sq. Km.	Occupied Residential Houses	No. of House-holds	Total Population including Institutional & Houseless Population P	M	F	Scheduled Castes M	F	Scheduled Tribes M	F	Literate and Educated Persons M	F	WORKERS Total Workers (i—ix) M	F	I Cultivators M	F	II Agricultural Labourers M	F
0	1	2		3	4	5	6	7	8	9	10	11	12	13	14	15	16	17	18	19	20
	BHAVANI AGGLOMERATION :		..	44.14	10,179	11,869	56,696	29,173	27,523	1,081	1,053	1	2	18,246	10,671	17,300	3,625	599	80	339	153
	I	BHAVANI (P)	EB No.																		
1		Ward 1	469 ..		113	114	478	258	220	58	57	..	..	129	41	161	41	..	..	2	1
2			470 ..		128	129	548	298	250	..	..	..	..	151	83	186	37	1	..	1	..
3			471 ..		104	104	464	239	225	4	..	..	..	163	91	142	20	1	..	4	..
4			472 ..		99	99	443	221	222	..	..	..	..	132	89	134	46	..	..	..	..
		Ward No. 1 Total	..		444	446	1,933	1,016	917	62	57	..	..	575	304	623	144	2	..	7	1
5		Ward 2	473 ..		129	129	551	286	265	..	..	..	..	220	152	151	19	..	..	..	..
6			474 ..		131	142	533	286	247	..	..	..	..	183	103	169	22	..	..	..	..
7			475 ..		127	127	636	326	310	..	..	..	..	197	119	154	21	1	..	2	..
		Ward No. 2 Total	..		387	398	1,720	898	822	..	..	..	..	600	374	474	62	1	..	2	..
8		Ward 3	476 ..		42	42	208	116	92	..	..	..	..	90	57	55	6	..	..	1	..
9			477 ..		94	101	468	255	213	..	..	..	..	128	47	133	40	31	22	10	5
10			478		74	74	331	167	164	29	33	..	..	58	19	96	68	..	..	10	13
11			479 ..		98	98	429	220	209	..	..	..	..	120	68	136	36	1	..	12	..
12			480 ..		59	68	390	203	187	..	..	..	..	148	69	122	48	1	..	..	..
		Ward No. 3 Total	..		367	383	1,826	961	865	29	33	..	..	544	260	542	198	33	22	33	18
13		Ward 4	481 ..		108	108	492	260	232	..	..	..	..	179	106	150	26	2	..	..	..
14			482 ..		179	179	835	441	394	25	27	..	..	226	103	231	37	4	..	1	1
		Ward No. 4 Total	..		287	287	1,327	701	626	25	27	..	..	405	209	381	63	6	..	1	1
15		Ward 5	483 ..		116	122	509	259	250	..	..	..	..	136	75	157	49	..	..	..	..
16			484 ..		144	144	599	296	303	6	4	..	..	79	7	182	85	..	..	..	..
17			485 ..		172	172	701	351	350	..	..	..	..	167	64	219	83	1	..	..	..
		Ward No. 5 Total	..		432	438	1,809	906	903	6	4	..	..	382	146	558	217	[illegible]	..		.

URBAN BLOCKWISE PRIMARY CENSUS ABSTRACT—*cont.*

1. BHAVANI

TALUK

Serial No.	Location Code No.	Name of Town/Ward/ Enumerator's Block No.		WORKERS III Livestock, Forestry, Fishing, Hunting, Plantations, Orchards & Allied activities		IV Mining and Quarrying		V Manufacturing, Processing, Servicing and Repairs (a) Household Industry		(b) Other than Household Industry		VI Construction		VII Trade and Commerce		VIII Transport, Storage & Communications		IX Other Services		X Non-Workers	
				M	F	M	F	M	F	M	F	M	F	M	F	M	F	M	F	M	F
				21	22	23	24	25	26	27	28	29	30	31	32	33	34	35	36	37	38
		BHAVANI AGGLOMERATION :	..	**212**	**16**	..	..	**2,287**	**360**	**7,714**	**1,783**	**404**	**146**	**1,378**	**408**	**1,047**	**220**	**1,520**	**459**	**11,873**	**23,898**
	I	**Bhavani (P)** Ward 1	EB No.																		
1			469 ..	..	..	..	..	4	1	94	24	1	..	15	1	29	13	16	1	97	179
2			470 ..	..	..	..	..	15	..	95	23	2	2	24	4	13	1	35	7	112	213
3			471 ..	..	..	..	..	15	9	70	8	2	..	18	1	7	..	25	2	97	205
4			472 ..	..	..	..	..	15	10	68	23	1	..	20	6	19	6	11	1	87	176
		Ward No. 1 Total	..	..	..	..	..	**49**	**20**	**327**	**78**	**6**	**2**	**77**	**12**	**68**	**20**	**87**	**11**	**393**	**773**
5		Ward 2	473 ..	..	..	..	..	10	4	44	4	5	2	29	1	18	2	45	6	135	246
6			474 ..	..	..	..	..	41	8	21	4	12	3	32	2	11	..	52	5	117	225
7			475 ..	3	..	..	..	2	5	59	8	1	..	39	3	12	..	35	5	172	289
		Ward No. 2 Total	..	**3**	..	..	..	**53**	**17**	**124**	**16**	**18**	**5**	**100**	**6**	**41**	**2**	**132**	**16**	**424**	**760**
8		Ward 3	476 ..	..	..	..	..	3	..	14	2	1	2	11	2	3	..	22	..	61	86
9			477 ..	2	..	..	..	9	..	36	12	7	..	13	..	6	..	19	1	122	173
10			478 ..	..	..	..	..	2	1	54	33	1	1	11	14	6	3	12	3	71	96
11			479 ..	3	..	..	..	23	12	37	11	2	1	23	3	9	4	26	5	84	173
12			480 ..	..	..	..	..	4	4	60	39	1	..	41	3	4	..	11	2	81	139
		Ward No. 3 Total	..	**5**	..	..	..	**41**	**17**	**201**	**97**	**12**	**4**	**99**	**22**	**28**	**7**	**90**	**11**	**419**	**667**
13		Ward 4	481 ..	..	..	..	..	..	..	75	21	..	..	35	1	10	1	28	3	110	206
14			482 ..	..	..	..	..	4	2	103	17	14	3	44	3	14	..	47	11	210	357
		Ward No. 4 Total	..	..	..	..	..	**4**	**2**	**178**	**38**	**14**	**3**	**79**	**4**	**24**	**1**	**75**	**14**	**320**	**563**
15		Ward 5	483 ..	..	..	..	..	8	..	72	24	22	7	30	4	7	2	18	12	102	201
16			484 ..	..	..	..	..	11	3	43	8	40	36	30	13	38	23	20	2	114	218
17			485 ..	4	3	..	..	19	7	96	30	35	28	38	12	16	3	10	..	132	267
		Ward No. 5 Total	..	**4**	**3**	..	..	**38**	**10**	**211**	**62**	**97**	**71**	**98**	**29**	**61**	**28**	**48**	**14**	**348**	**686**

URBAN BLOCKWISE PRIMARY CENSUS ABSTRACT — *cont.*

1. BHAVANI TALUK

Serial No.	Location Code No.	Name of Town/Ward/ Enumerator's Block No.		Area of Town in Sq. Km.	Occupied Residential Houses	No. of Households	Total Population including Institutional & Houseless Population			Scheduled Castes		Scheduled Tribes		Literate and Educated Persons		WORKERS: Total Workers (i—ix)		WORKERS: I Cultivators		WORKERS: II Agricultural Labourers	
							P	M	F	M	F	M	F	M	F	M	F	M	F	M	F
0	1	2		3	4	5	6	7	8	9	10	11	12	13	14	15	16	17	18	19	20
	I	**BHAVANI (P)—*cont.***																			
18		Ward 6	486 ..		101	101	424	213	211	..	..	..	..	105	31	126	17	1	..	13	4
19			487 ..		103	106	501	260	241	..	..	..	..	162	82	148	30	..	..	..	..
		Ward No. 6 Total	..		**204**	**207**	**925**	**473**	**452**	..	..	..	..	**267**	**113**	**274**	**47**	**1**	..	**13**	**4**
20		Ward 7	488 ..		104	105	514	267	247	..	..	..	..	195	136	134	33	..	..	..	..
21			489 ..		115	116	550	313	237	..	..	..	..	249	131	141	18	..	..	..	..
22			490 ..		111	119	573	292	281	..	..	..	..	220	158	171	16	8	..	..	..
		Ward No. 7 Total	..		**330**	**340**	**1,637**	**872**	**765**	..	..	..	..	**664**	**425**	**446**	**67**	**8**	..	..	..
23		Ward 8	491		86	110	548	267	281	..	..	..	..	227	159	129	22	5	..	..	..
24			498 ..		107	107	491	255	236	..	..	..	..	207	161	133	13	..	..	..	..
25			499 ..		111	111	475	240	235	..	..	..	..	225	192	118	14	..	..	..	..
		Ward No. 8 Total	..		**304**	**328**	**1,514**	**762**	**752**	..	..	..	..	**659**	**512**	**380**	**49**	**5**	..	..	..
26		Ward 9	492 ..		127	127	665	357	308	5	9	1	2	285	163	219	48	2	1	..	..
27			493		67	67	334	161	173	..	..	..	..	125	89	88	..	1	..	..	..
28			494		153	157	793	427	366	..	..	..	..	303	155	246	25	..	..	..	..
		Ward No. 9 Total	..		**347**	**351**	**1,792**	**945**	**847**	**5**	**9**	**1**	**2**	**713**	**407**	**553**	**73**	**3**	**1**	..	..
29		Ward 10	495 ..		71	71	422	207	215	..	..	..	..	172	148	119	14	2	..		..
30			496 ..		60	60	360	182	178	..	..	..	..	150	103	114	5	1	1	..	..
31			497 ..		150	150	707	359	348	..	..	..	..	242	151	202	3	3	..	..	..
		Ward No. 10 Total	..		**281**	**281**	**1,489**	**748**	**741**	..	..	..	..	**564**	**402**	**435**	**22**	**6**	**1**	..	..
32		Ward 11	500 ..		98	98	482	241	241	43	41	..	..	182	136	134	11	3	..	..	..
33			501 ..		102	102	467	238	229	129	131	..	..	149	61	131	32	..	..	..	26
34			502		88	88	455	222	233	190	198	..	..	53	27	148	25	4	..	3	..
35			503 ..		149	153	696	367	329	..	..	..	..	286	150	204	18	..	..	..	..
36			504		114	115	588	293	295	..	..	..	..	191	90	175	9	..	..	..	..
		Ward No. 11 Total	..		**551**	**556**	**2,688**	**1,361**	**1,327**	**362**	**370**	..	..	**861**	**464**	**792**	**95**	**7**	..	**3**	**26**

URBAN BLOCKWISE PRIMARY CENSUS ABSTRACT—*cont.*

1. BHAVANI TALUK

Serial No.	Location Code No.	Name of Town/Ward/ Enumertor's Block No.		WORKERS III Livestock, Forestry, Fishing, Hunting, Plantations, Orchards & Allied activities		IV Mining and Quarrying		(V) Manufacturing, Processing, Servicing and Repairs (a) Household Industry		(b) Other than Household Industry		VI Construction		VII Trade and Commerce		VIII Transport, Storage & Communications		IX Other Services		X Non-Workers	
				M	F	M	F	M	F	M	F	M	F	M	F	M	F	M	F	M	F
				21	22	23	24	25	26	27	28	29	30	31	32	33	34	35	36	37	38
	I	**BHAVANI (P)—*cont.***																			
18		Ward 6	486	..	1	..	..	..	3	..	44	..	13	1	20	9	13	2	18	1	87	194
19			487	..	..	..	..	..	4	..	62	8	8	3	31	6	21	..	22	13	112	211
		Ward No. 6 Total		..	**1**	..	..	..	**7**	..	**106**	**8**	**21**	**4**	**51**	**15**	**34**	**2**	**40**	**14**	**199**	**405**
20		Ward 7	488	..	..	..	..	..	..	1	46	11	2	..	39	11	25	..	22	10	133	214
21			489	..	..	..	..	..	**15**	..	32	**3**	..	1	44	1	21	..	29	13	172	219
22			490	..	1	..	..	..	1	..	40	2	5	..	55	2	39	4	22	8	121	265
		Ward No. 7 Total		..	**1**	..	..	..	**16**	**1**	**118**	**16**	**7**	**1**	**138**	**14**	**85**	**4**	**73**	**31**	**426**	**698**
23		Ward 8	491	..	..	..	..	..	5	..	19	2	2	..	37	2	9	2	52	16	138	259
24			498	..	..	..	..	..	1	..	25	2	4	..	43	..	18	1	42	10	122	223
25			499	..	..	..	..	..	..	..	21	1	1	..	51	5	5	..	40	8	122	221
		Ward No. 8 Total		..	..	..	..	..	**6**	..	**65**	**5**	**7**	..	**131**	**7**	**32**	**3**	**134**	**34**	**382**	**703**
26		Ward 9	492	..	..	..	..	..	..	1	46	5	..	..	104	15	26	..	41	26	138	260
27			493	..	..	..	..	..	2	..	38	..	3	..	27	..	11	..	6	..	73	173
28			494	..	4	..	..	..	9	..	52	2	7	..	79	14	62	..	33	9	181	341
		Ward No. 9 Total		..	**4**	..	..	..	**11**	**1**	**136**	**7**	**10**	..	**210**	**29**	**99**	..	**80**	**35**	**392**	**774**
29		Ward 10	495	..	..	..	..	..	4	6	50	..	1	..	46	4	9	..	7	4	88	201
30			496	..	..	..	..	..	..	..	37	..	1	..	58	..	9	..	8	4	68	173
31			497	..	42	..	..	..	..	..	34	..	2	..	50	..	39	..	32	3	157	345
		Ward No. 10 Total		..	**42**	..	..	..	**4**	**6**	**121**	..	**4**	..	**154**	**4**	**57**	..	**47**	**11**	**313**	**719**
32		Ward 11	500	..	..	..	..	..	..	..	47	2	..	..	61	8	11	1	12	..	107	230
33			501	..	1	..	..	..	29	2	31	1	..	..	47	2	8	..	15	1	107	197
34			502	..	..	..	..	..	1	..	109	23	1	..	18	..	8	2	4	..	74	208
35			503	..	2	..	..	..	32	2	25	..	1	..	128	9	8	1	8	6	163	311
36			504	..	27	1	..	..	48	1	45	4	2	..	38	2	6	1	9	..	118	286
		Ward No. 11 Total		..	**30**	**1**	..	..	**110**	**5**	**257**	**39**	**4**	..	**292**	**21**	**41**	**5**	**48**	**7**	**569**	**1,232**

URBAN BLOCKWISE PRIMARY CENSUS ABSTRACT—*cont.*

1. BHAVANI TALUK

Serial No.	Location Code No.	Name of Town/Ward/ Enumerator's Block No.		Area of Town in Sq. Km.	Occupied Residential Houses	No. of Households	Total Population including Institutional & Houseless Population			Scheduled Castes		Scheduled Tribes		Literate and Educated Persons		WORKERS: Total Workers (i—ix)		WORKERS: I Cultivators		WORKERS: II Agricultural Labourers	
							P	M	F	M	F	M	F	M	F	M	F	M	F	M	F
0		2		3	4	5	6	7	8	9	10	11	12	13	14	15	16	17	18	19	20
	1	BHAVANI (P)—*cont.* No.																			
37		Ward 12	505 ..		77	77	443	233	210	..	..	..	..	196	137	115	3	3	..	..	..
38			506 ..		59	59	397	208	189	..	..	..	..	158	112	103	10	5	1	..	..
39			507 ..		130	130	652	326	326	..	..	..	..	274	190	163	4	3	..	..	..
		Ward No. 12 Total	..		**266**	**266**	**1,492**	**767**	**725**	..	..	..	..	**628**	**439**	**381**	**17**	**11**	**1**	..	..
40		Ward 13	508 ..		149	149	637	319	318	..	..	..	..	227	154	190	57	5	..	1	2
41			509 ..		136	144	634	337	297	..	..	..	..	262	156	192	22	..	..	..	..
		Ward No. 13 Total	..		**285**	**293**	**1,271**	**656**	**615**	..	..	..	..	**489**	**310**	**382**	**79**	**5**	..	**1**	**2**
42		Ward 14	510 ..		82	85	449	227	222	..	..	..	..	180	109	134	17	2	..	..	..
43			511		83	83	474	219	255	..	..	..	..	171	130	124	29	1	..	..	..
44			512 ..		163	168	768	435	333	34	20	..	..	267	134	239	61	9	4	28	11
		Ward No. 14 Total	..		**328**	**336**	**1,691**	**881**	**810**	**34**	**20**	..	..	**618**	**373**	**497**	**107**	**12**	**4**	**28**	**11**
		Town Total	..	**3.47**	**4,813**	**4,910**	**23,114**	**11,947**	**11,167**	**523**	**520**	**1**	**2**	**7,969**	**4,738**	**6,718**	**1,240**	**101**	**29**	**88**	**63**
	II	URACHIKOTTAI (P) EB No.																			
1		Ward 1	513 ..		118	118	499	259	240	25	24	..	..	120	53	182	44	50	7	17	12
2			514 ..		124	124	529	274	255	7	7	..	..	147	51	163	61	18	10	..	2
		Ward No. 1 Total	..		**242**	**242**	**1,028**	**533**	**495**	**32**	**31**	..	..	**267**	**104**	**345**	**105**	**68**	**17**	**17**	**14**
3		Ward 2	515 ..		120	120	498	258	240	..	..	..	..	131	46	167	62	30	5	2	17
4			516 ..		122	122	491	251	240	..	..	..	..	97	19	167	89	8	1	1	..
5			517		163	163	706	368	338	8	9	..	..	150	41	218	34	17	..	10	10
		Ward No. 2 Total	..		**405**	**405**	**1,695**	**877**	**818**	**8**	**9**	..	..	**378**	**106**	**552**	**185**	**54**	**6**	**13**	**27**
		Town Total	..	**2.57**	**647**	**647**	**2,723**	**1,410**	**1,313**	**40**	**40**	..	..	**645**	**210**	**897**	**290**	**122**	**23**	**30**	**41**

Note: For P. C. A. in respect of Komarapalayam L. C. No. 6/XXXV Coming under Bhavani Agglomaration, please refer Tiruchengode taluk of Salem District.

URBAN BLOCKWISE PRIMARY

1. BHAVANI

Serial No.	Location Code No.	Name of Town/Ward/ Enumerator's Block No.		WORKERS III Livestock, Forestry, Fishing, Hunting, Plantations, Orchards & Allied activities M	F	IV Mining and Quarrying M	F	V Manufacturing, Processing, Servicing and Repairs (a) Household Industry M	F	(b) Other than Household Industry M	F
				21	22	23	24	25	26	27	28
37	I	BHAVANI (P)—*cont.* Ward 12	EB 505	..	..	..	..	..	..	24	1
38			506	..	..	..	..	1	..	19	2
39			507	..	..	..	..	19	..	32	..
		Ward No. 12 Total		..	..	..	..	**20**	..	**75**	**3**
40		Ward 13	EB 508	14	..	..	..	26	5	52	17
41			509	7	..	..	..	..	..	66	4
		Ward No. 13 Total		**21**	..	..	..	**26**	**5**	**118**	**21**
42		Ward 14	510	..	..	..	..	2	9	49	4
43			511	..	..	..	..	6	5	61	14
44			512	3	..	..	..	20	7	61	9
		Ward No. 14 Total		**3**	..	..	..	**28**	**21**	**171**	**27**
		Town Total		**114**	**4**	..	..	**413**	**105**	**2,208**	**408**
		II URACHIKOTTAI (P)									
1		Ward 1	EB 513	10	..	..	..	65	5	18	..
2			514	1	..	..	..	83	15	21	18
		Ward No. 1 Total		**11**	..	..	..	**148**	**20**	**39**	**18**
3		Ward 2	515	6	..	..	..	85	11	10	5
4			516	37	3	..	..	57	3	25	55
5			517	18	6	..	..	131	6	4	4
		Ward No. 2 Total		**61**	**9**	..	..	**273**	**20**	**39**	**64**
		Town Total		**72**	**9**	..	..	**421**	**40**	**78**	**82**

CENSUS ABSTRACT—*concld.*

TALUK

WORKERS VI Construction M	F	VII Trade and Commerce M	F	VIII Transport, Storage & Communications M	F	IX Other Services M	F	X Non-Workers M	F
29	30	31	32	33	34	35	36	37	38
..	..	83	1	1	..	4	1	118	207
4	..	66	7	3	..	5	..	105	179
1	..	80	3	9	..	19	1	163	322
5	..	**229**	**11**	**13**	..	**28**	**2**	**386**	**708**
3	3	48	19	18	..	23	11	129	267
5	..	67	7	17	2	30	9	145	275
8	**3**	**115**	**26**	**35**	**2**	**53**	**20**	**274**	**536**
1	..	62	2	9	..	9	2	93	205
..	..	48	5	3	..	5	5	95	226
8	..	64	17	15	6	31	7	196	272
9	..	**174**	**24**	**27**	**6**	**45**	**14**	**384**	**703**
222	**93**	**1,947**	**224**	**645**	**80**	**980**	**234**	**5,229**	**9,927**
..	..	7	16	2	..	13	4	77	195
..	..	23	12	11	2	6	2	111	194
..	..	30	28	13	2	19	6	183	393
..	..	18	13	6	7	10	4	91	178
3	..	11	12	10	8	15	7	84	151
14	4	11	3	6	..	8	1	150	304
17	**4**	**40**	**28**	**22**	**15**	**33**	**12**	**325**	**633**
17	**4**	**70**	**56**	**35**	**17**	**52**	**18**	**513**	**1,023**

Area figures for Village and Town areas are those supplied by the Assistant Director of Survey and Land Records of the District concerned (in consultation with the Tahsildars of the taluks concerned) and Local Bodies respectively. The total of the area figures of the village and town areas will not tally with the taluk figures furnished by the Director of Land Records because taluk area given by Director of Land Records takes into account hills, forests, rivers, etc., whereas village and town area may not include the same.

APPENDIX

STATEMENT SHOWING THE DETAILS OF WARD/HNB AND DOOR NUMBERS CONSTITUTING THE EB.

I. BHAVANI (P)

E.B. No.	No. of House Numbering Ward and Street No.	Street Names and Door Nos. included in the E.B.	
(1)	(2)	(3)	
469	1—1	Kamarajnagar	1–36
		No. 1	1–64
470	1—5	Varnapuram 5th St.	1–100
471	1—3	Do. 3rd St.	101–215
472	1—4	Do. 4th St.	1–115
473	2—3	Varnapuram 3rd Rd.	1–15
	2	Do. 2nd Road	1–82-C
	1	Do. 1st Road	1–47
474	2	Gurunatha Gr. Rd.	1–130
475	2	Do.	131–225
476	3	Anthiyur Road	1–59
477	3	Anthiyur Road	69–180
478	3	Thiruvalluvar St.	1–70
479	3	Palanipuram 1st Rd.	1–83
		Do. 2nd Rd.	1–17
480	3	Palanipuram 5th Rd.	1–44
		Palaniandavar Koil St.	132–165
481	4	Palanipuram 3rd Rd.	1–71
		4th Road	1–37
482	4	6th Road	1–56
		7th Road	1–51
	4	Manoddar 3rd St.	1–86
483	5	Manoddar 1st Rd.	1–138
484	5	Do. 4th Rd.	1–168
486	6	Kaloddar 1st St.	1–101
		Do. 2nd St.	1–40
		Do. 3rd St.	1–15
		Palaya Panchayat Office Road	18–63
487		Nethaji Vinayakar Koil St.	1–101
488	6	Srinivasapuram	1–40
		Vety. Hospital Rd.	64–88
		Old Panchayat Office Rd.	1–17
		Do. No. 2	1–21
489	7	Royal Theatre 1st Rd.	1–46
		Do. 2nd Road	1–83
490	7	Srinivaspuram Extn.	1–73
		Makkan Street	1–45
491	8	Main Road	1–116 658–709
492	9	Main Road	117–183 601–650
		Flower Street	1–36
		Balakarai Road	1–51
493	9	Keerakara Lane	1–73
494	9	Bus Stand Road	1–133
495	10	Kauvery Street	1–80
496	10	Kauvery Street	81–160
497	10	Sellbadavar Street	35–101
498	8	Cauvery Street	1–60

E.B. No.	No. of House Numbering Ward and Street No.	Street Names and Door Nos. included in the E.B.	
(1)	(2)	(3)	
		I. BHAVANI (P)—*cont.*	
500	11	East Kammana St.	1–25
501	11	Weekly Market Rd.	20–70
		Adi Dravida St.	1–75
502	11	Arinathathiar St.	1–92
503	11	Jangamar St.	1–140
504	11	Jangamar St.	141–234
		Sembadavar St.	1–34 102–108
505	12	Main Road	184–300
506	12	Main Road	499–600
507	12	Devaraya Pillai Lane	1–53
		West Canara St.	1–31
		Weekly Market Road	1–19 71–109

E.B. No.	No. of House Numbering Ward and Street No.	Street Names and Door Nos included in the E.B.	
(1)	(2)	(3)	
508	13	Mannudayar Lane	1–137
509	13	Mariamman Koil St.	1–31
		Palaniandavar Koil St.	1–59
			1–71
			224–235
510	14	Palaniandavar Koil St.	76–128
			170–220
511	14	Dhanachavadi Lane	1–17
		Sanar Lane	1–33
		Pavadai Street	1–40
512	14	Main Street	301–499

		II. URACHIKOTTAI—(P)			
513	Kuruppanaicken-palayam I	1–115	515	Kuppunaicken-palayam II	1–13
	Ramanathapuram Kattukottai		516	Do. II Kattukottai	1–135
514	Do. I	116–225	517	Do. II	136–270

GOBICHETTIPALAYAM TALUK

COIMBATORE DISTRICT

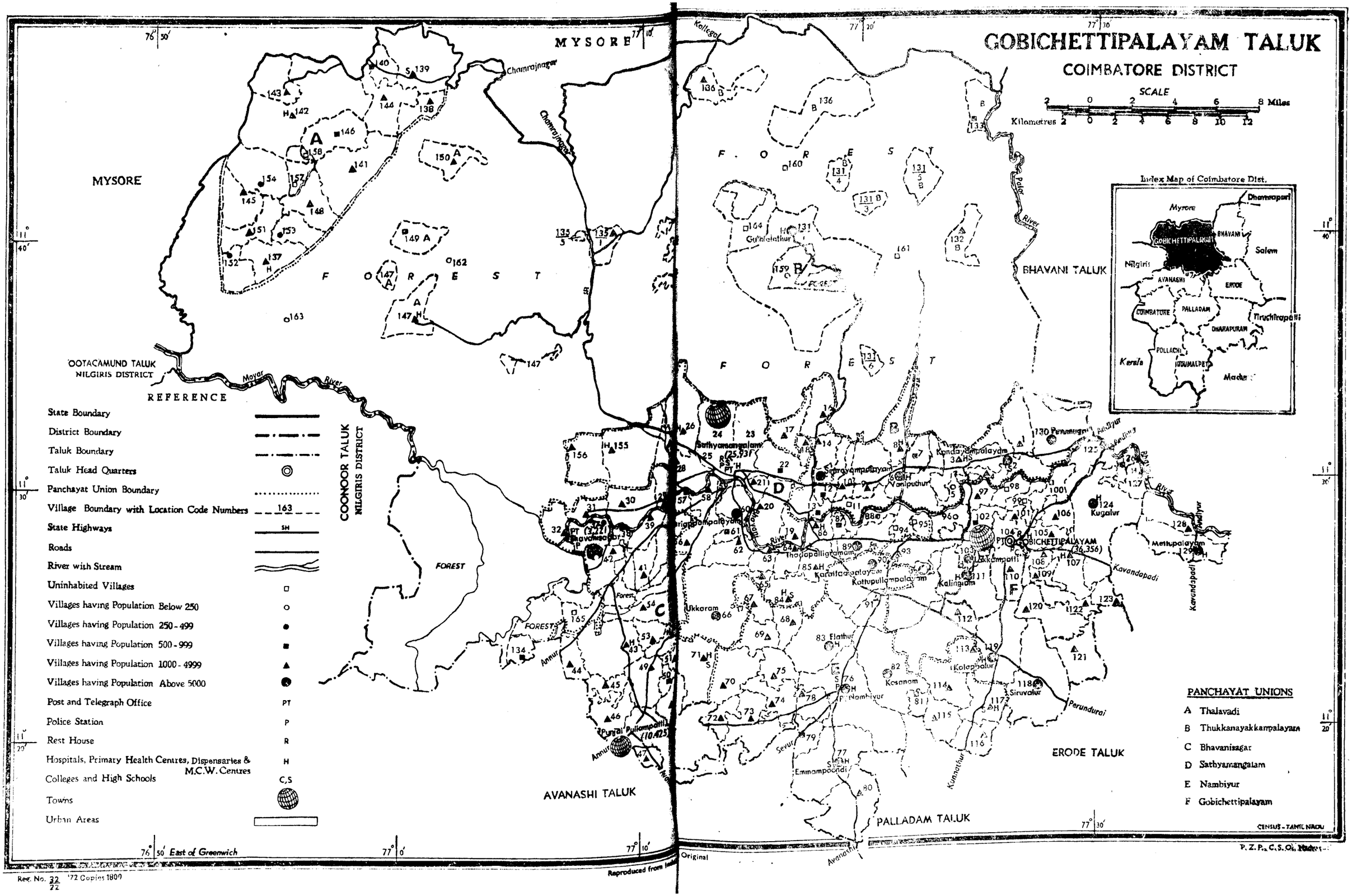

Reg. No. 32/72 '72 Copies 1800

2. GOBICHETTIPALAYAM TALUK

ALPHABETICAL LIST OF VILLAGES

2. GOBICHETTIPALAYAM TALUK

Sl. No.	Name of Village		Location Code Number 1971	Location Code Number 1961
(1)	(2)		(3)	(4)
1	Agarakarakarai	..	98	50
2	Akkaraikodiveri	..	86	57
3	Akkarainegamam	..	57 a/b	64
4	Akkaraithathapalli	..	39	66*
5	Alathukombai	..	20	31*
6	Alukuli	..	93	85
7	Ammapalayam	..	126	44
8	Andipalayam	..	68	80
9	Anjanur	..	74	107*
10	Arakkankottaigramam	..	9	34
11	Arakkankottaikarai	..	11	35
12	Arasur	..	65	60
13	Arulavadi	..	143	1
14	Avalampalayam	..	115	118*
15	Ayalur	..	112	104
16	Ayyampalayam	..	134	71
17	Baguthampalayam	..	29	25*
18	Bodichinnanpalayam	..	95	53
19	Boosaripalayam	..	40	66*
20	Bynnapuram	..	145	11
21	Chandrapuram	..	123	97
22	Chikkagajanur	..	140	4
23	Chikkarasampalayam	..	26	26
24	Chinnakodiveri	..	12	32
25	Chinnaripalayam	..	114	118*
26	Dasaripalayam	..	18	30

(1)	(2)		(3)	(4)
27	Doddagajanur	..	144	3
28	Doddampalayam	..	38	67
29	Doddamudukkarai	..	153	13
30	Elathur	..	83	106
31	Emmampoondi	..	77	115
32	Eraganahalli	..	148	9
33	Gettavadi	..	137	14
34	Gudakkarai	..	69	79
35	Gundri	..	132	23
36	Guthialathur	..	131	20
37	Hariappampalayam	..	60	62
38	Hasanur	..	135	19
39	Iggalur	..	150	16
40	Ikkarainegamam	..	28	37
41	Ikkaraithathapalli	..	30	25
42	Indiyampalayam	..	63	61
43	Irugalur	..	75	107*
44	Kadachellapalayam	..	81	105*
45	Kadathur	..	84	81
46	Kadukkampalayam	..	122	99
47	Kalingiam	..	111	86
48	Kanakkampalayam	..	1	42
49	Karalavadi	..	146	8
50	Karaipadi	..	48	110*
51	Karattupalayam	..	90	82
52	Karithoddampalayam	..	41	66*
53	Kavandampalayam	..	7	37*
54	Kavilipalayam	..	71	109
55	Kempanickenpalayam	..	16	29*
56	Kolappalur	..	119	102

(1)	(2)		(3)	(4)
57	Komarapalayam	..	21	30*
58	Konamoolai	..	58	63
59	Kondaphanaickenpalayam	..	17	29*
60	Kondayampalayam	..	2	41
61	Kongahalli	..	152	15
62	Kongarpalayam	..	8	37*
63	Koothampalayam	..	133	22
64	Kosanam	..	82	105*
65	Kothamangalam	..	31	25*
66	Kottupullampalayam	..	92	84
67	Kottuveerampalayam	..	NCU-III	28*
68	Kugalur	..	124 a/b, b/b	93
69	Kullampalayam	..	108	91
70	Kurumandur	..	91	83
71	Kurumbapalayam	..	54	76*
72	Lagampalayam	..	72	112
73	Lakkampatti	..	103	87
74	Madhahalli	..	154	10
75	Madhampalayam	..	46	73*
76	Makkinancombai	..	64	59
77	Malayadipudur	..	22	30*
78	Mallanguli	..	142	2
79	Marayeepalayam	..	45	73*
80	Marur	..	138	6
81	Mettupalayam	..	129	96
82	Mevani	..	127	94
83	Modachur	..	110 a/b	89
84	Mottanam	..	79	114*
85	Mudukkamthurai	..	37 a/b	68
86	Nadhipalayam	..	109	90

(1)	(2)		(3)	(4)
87	Nagadevampalayam	..	120	101
88	Nallur	..	49	74
89	Nambiyur	..	76	117
90	Nanjaigobi	..	106	46*
91	Nanjaipuliampatti	..	97	51
92	Nanjaithoriyampalayam	..	4	40
93	Neithalapuram	..	149	17
94	Nichampalayam	..	116	118*
95	Odayagoundampalayam	..	85	58
96	Olalakoil	..	80	116
97	Palayakalayanur	..	61	62*
98	Palayapariyurkarai	..	99	47
99	Panakahalli	..	151	12
100	Panayampalli	..	43	72
101	Pariyurgramam	..	101	48
102	Pattavarthiyampalayam	..	27	26*
103	Periyakallipatti	..	44	71
104	Periyakodiveri	..	13	32*
105	Perumugai	..	130	43
106	Perundalaiyur	..	128	95
107	Pettikkarai	..	5	39
108	Polavakalipalayam	..	107	98
109	Polavapalayam	..	78	114*
110	Pudhukalayanur	..	62	62*
111	Pudhukarai	..	100	46*
112	Pudhupeerakadvu	..	156	70
113	Pullappanaickenpalayam	..	10	33
114	Pungampalli	..	52	75*
115	Pungar	..	32	24
116	Punjaipuliampatti	..	47 a/b	111

(1)	(2)		(3)	(4)
117	Punjaithoriyampalayam	..	3	38
118	Rajan Nagar	..	155	69
119	Rangasamudram	..	N.C.U. III	28*
120	Sadamugai	..	19	31*
121	Sathyamangalam	..	N.C.U. III	28*
122	Savandappur	..	125	45
123	Sellappanpalayam	..	50	110
124	Sellipalayam	..	14	29
125	Sengalarikarai	..	96	52
126	Senrayampalayam	..	15	32*
127	Seyyampalayam	..	102	49
128	Shandhipalayam	..	117	118*
129	Shenbagapudur	..	56	65
130	Singripalayam	..	87	57
131	Siruvalur	..	118	119
132	Solamandevikarai	..	94	54
133	Sundakkampalayam	..	67	78
134	Sungukarampalayam	..	53	75*
135	Talamalai	..	147	18
136	Talavadi	..	139	5
137	Talguni	..	113	103
138	Thadapalligramam	..	89	55
139	Thadapallikarai	..	88	56
140	Thatchaperumalpalayam	..	51	75*
141	Thiganarai	..	141	7
142	Thingalur	..	136 a/b, b/b	21*
143	Thoppampalayam	..	42 a/b	21*
144	Ukkaram	..	66	77
145	Vaniputhur	..	6	36
146	Varadampalayam	..	N.C.U. III	28*

(1)	(2)		(3)	(4)
147	Varapalayam	..	70	108
148	Veerapandi	..	104 b/b	88
149	Vellalapalayam	..	105	92
150	Vellankoil	..	121	100
151	Vemandampalayam	..	73	113
152	Vinnappalli	..	55	76*

* During 1971 Census these L. C. Units have been assigned more than one L. C. Number.

VILLAGEWISE PRIMARY CENSUS ABSTRACT

2. GOBICHETTIPALAYAM TALUK

Serial No.	Location Code No.	Name of Village	Area Village in Hectares	Occupied Residential Houses	No. of House-holds	Total Population including Institutional & Houseless Population			Scheduled Castes		Scheduled Tribes		Literate and Educated Persons		WORKERS: Total Workers (i—ix)		WORKERS: I Cultivators		WORKERS: II Agricultural Labourers	
						P	M	F	M	F	M	F	M	F	M	F	M	F	M	F
0	1	2	3	4	5	6	7	8	9	10	11	12	13	14	15	16	17	18	19	20
1	1	Kanakkampalayam ..	895.91	885	1,017	4,476	2,252	2,224	459	462	65	54	726	310	1,458	817	398	152	688	543
2	2	Kondayampalayam ..	871.41	1,281	1,509	6,583	3,385	3,198	474	451	18	24	1,428	615	2,229	1,062	445	60	1,157	863
3	3	Punjaithoriyampalayam ..	1,356.54	583	641	2,948	1,494	1,454	139	146	..	..	763	355	929	209	119	5	555	175
4	4	Nanjaithoriyampalayam ..	367.08	459	496	2,212	1,124	1,088	100	111	41	33	405	206	669	218	144	7	400	198
5	5	Pettikkarai ..	242.32	8	8	46	21	25	2	4	..	..	8	1	15	6	12	6	3	..
6	6	Vaniputhur ..	1,254.83	2,206	2,223	10,002	5,070	4,932	750	734	..	..	1,823	807	3,106	923	534	67	1,969	763
7	7	Kavandampalayam ..	452.78	110	110	501	250	251	48	46	1	1	98	40	162	104	80	33	70	64
8	8	Kongarpalayam ..	1,078.54	859	859	3,913	1,952	1,961	380	388	102	105	715	252	1,174	601	470	114	510	426
9	9	Arakkankottaigramam ..	1,020.53	426	466	2,164	1,096	1,068	140	123	..	..	348	76	719	420	244	4	410	395
10	10	Pullappanaickenpalayam ..	368.39	567	583	2,498	1,264	1,234	172	139	..	..	499	257	812	387	233	29	468	346
11	11	Arakkankottaikarai ..	613.80	Uninhabited					..	..	..	..	Uninhabited			..	..	..	..	..
12	12	Chinnakodiveri ..	242.15	104	105	561	290	271	14	21	..	..	157	73	184	34	41	..	79	25
13	13	Periyakodiveri ..	698.69	120	121	618	261	357	16	19	..	..	184	250	137	24	75	..	9	9
14	14	Sellipalayam ..	488.59	343	378	1,605	853	752	175	156	..	..	366	129	580	247	203	7	236	200
15	15	Semayampalayam ..	462.68	1,452	1,674	8,419	4,269	4,150	652	656	1	4	1,679	657	2,693	1,147	511	100	920	760
16	16	Kempanaickenpalayam ..	921.07	550	609	3,035	1,540	1,495	..	..	..	..	514	186	965	283	452	44	150	73
17	17	Kondappanaickenpalayam ..	798.48	836	836	3,895	1,981	1,914	460	432	..	..	664	212	1,268	525	374	115	523	260
18	18	Dasaripalayam ..	173.78	363	363	1,803	882	921	194	176	..	..	256	102	591	51	143	3	349	46
19	19	Sadamugai ..	426.40	405	432	2,301	1,152	1,149	161	169	..	..	422	167	767	56	248	2	256	36
20	20	Alathukombai ..	1,101.59	428	439	2,111	1,047	1,064	227	230	..	..	343	97	703	304	266	23	319	252
21	21	Komarapalayam ..	254.54	319	319	1,813	922	891	376	373	..	..	350	147	560	312	113	58	156	134
22	22	Malayadipudur ..	869.70	115	115	524	249	275	90	95	..	..	87	44	179	91	91	14	66	76
23	26	Chikkarasanpalayam ..	2,397.05	702	776	3,812	1,868	1,944	433	463	..	..	703	504	1,202	267	627	13	343	190
24	27	Pattavarthiyampalayam ..	669.24	343	343	1,753	884	869	264	247	40	58	259	79	606	323	233	99	222	126
25	28	Ikkarainegamam ..	853.34	603	708	3,617	1,828	1,789	529	490	..	..	673	254	1,191	211	426	5	586	162
26	29	Baguthampalayam ..	663.38	173	186	1,014	551	463	65	62	..	..	235	79	368	71	159	12	126	44
27	30	Ikkaraithathapalli ..	935.33	347	398	2,136	1,085	1,051	250	231	..	..	409	170	730	114	310	13	241	73
28	31	Kothamangalam ..	360.54	220	269	1,283	678	605	197	170	..	1	291	95	441	142	129	1	107	1
29	32	Pungar ..	540.40	206	209	1,041	531	510	148	150	..	..	259	115	297	61	69	..	134	44
30	37a/b	Mudukkanthurai ..	85.47	105	105	466	224	242	12	10	..	..	132	69	151	19	8	..	76	14
31	38	Doddampalayam ..	214.29	361	419	2,212	1,139	1,073	69	74	..	..	596	258	690	42	44	..	79	2
32	39	Akkaraithathapalli ..	467.13	286	286	1,447	734	713	164	151	..	..	338	123	451	79	187	11	162	56
33	40	Boosaripalayam ..	1,344.21	565	593	3,012	1,505	1,507	248	243	..	..	496	128	860	265	403	58	263	155
34	41	Karithoddampalayam ..	708.40	300	305	1,411	715	696	194	167	..	.	287	79	477	176	231	70	174	103

VILLAGEWISE PRIMARY CENSUS ABSTRACT—*cont.*

2. GOBICHETTIPALAYAM

TALUK

Serial No.	Location Code No.	Name of Village	WORKERS III Livestock, Forestry, Fishing, Hunting, Plantations, Orchards & Allied activities		IV Mining and Quarrying		(V) Manufacturing, Processing, Servicing and Repairs (a) Household Industry		(b) Other than Household Industry		VI Construction		VII Trade and Commerce		VIII Transport, Storage & Communications		IX Other Services		X Non-Workers	
			M	F	M	F	M	F	M	F	M	F	M	F	M	F	M	F	M	F
			21	22	23	24	25	26	27	28	29	30	31	32	33	34	35	36	37	38
1	1	Kanakkampalayam ..	28	8	1	..	181	64	43	10	17	2	52	26	7	..	43	12	794	1,407
2	2	Kondayampalayam ..	39	13	3	..	72	30	112		51	18	148	19	16	..	186	57	1,156	2,136
3	3	Punjaithoriyampalayam ..	19	3	4	..	..	1	53	..	22	..	48	11	3	..	106	14	565	1,245
4	4	Nanjaithoriyampalayam ..	3	..	2	1	4	..	13	..	17	1	51	2	2	..	33	9	455	870
5	5	Pettikkarai ..	..	..	..	..	..	..	..	..	..	..	..	..	..	..	..	..	6	19
6	6	Vaniputhur ..	10	..	1	..	53	6	81	3	41	3	175	24	14	..	228	57	1,964	4,009
7	7	Kavandampalayam ..	1	1	..	..	5	2	2	2	1	..	1	1	..	..	2	1	88	147
8	8	Kongarpalayam ..	36	11	..	..	14	3	34	8	9	..	23	11	..	..	78	28	778	1,360
9	9	Arakkankottaigramam ..	6	6	..	..	4	7	14	..	3	..	14	2	..	..	24	6	377	648
10	10	Pullappanaickenpalayam	1	..	..	..	8	..	24	1	2	..	32	3	4	..	40	8	452	847
11	11	Arakkankottaikarai ..	..	..	Uninhabited			..	..	.	..	..	..	..	..	..	Uninhabited		..	..
12	12	Chinnakodiveri ..	10	..	..	..	4	..	6	..	..	..	4	4	..	..	40	4	106	237
13	13	Periyakodiveri ..	2	..	..	..	1	..	8	..	..	..	10	1	..	..	32	14	124	333
14	14	Sellipalayam ..	42	16	..	..	35	17	21	..	1	..	21	1	1	..	20	6	273	505
15	15	Semayampalayam ..	56	92	..	..	572	100	175	11	235	38	115	14	4	..	105	32	1,276	3,003
16	16	Kempanaickenpalayam ..	65	36	1	..	3	106	106	17	34	8	101	54	6	..	47	51	575	1,212
17	17	Kondappanaickenpalayam ..	75	4	..	..	70	19	38	1	1	..	62	75	10	..	115	51	713	1,389
18	18	Dasaripalayam ..	1	..	..	..	43	1	16	..	9	..	10	1	..	..	20	..	291	870
19	19	Sadamugai ..	..	..	..	..	234	18	7	..	..	..	3	..	1	..	18	..	385	1,093
20	20	Alathukombai ..	38	21	..	..	22	..	8	..	6	5	8	1	..	..	36	2	344	760
21	21	Komarapalayam ..	9	..	1	10	43	14	128	4	33	35	23	11	16	..	38	46	362	579
22	22	Malayadipudur ..	9	..	..	..	1	..	1	..	..	..	1	..	1	..	9	1	70	184
23	26	Chikkarasanpalayam ..	25	9	1	..	28	2	48	17	32	..	45	23	3	..	50	13	666	1,677
24	27	Pattavarthiyampalayam ..	77	41	..	..	2	2	15	15	2	..	25	31	1	..	29	9	278	546
25	28	Ikkarainegamam ..	1	1	10	8	17	1	9	7	53	19	26	2	4	..	59	6	637	1,578
26	29	Baguthampalayam ..	..	..	..	..	69	9	..	..	5	2	3	4	..	..	6	..	183	392
27	30	Ikkaraithathapalli ..	28	3	..	..	57	3	10	..	17	2	32	13	3	..	32	7	355	937
28	31	Kothamangalam ..	80	23	..	..	9	5	17	9	39	42	30	58	7	..	23	3	237	463
29	32	Pungar ..	31	6	..	..	1	..	26	..	3	..	9	..	..	..	24	11	234	449
30	37a/b	Mudukkanthurai ..	1	2	..	..	19	1	12	..	1	..	15	1	..	..	19	1	73	223
31	38	Doddampalayam ..	..	..	..	..	485	26	18	2	14	3	28	6	5	..	17	3	449	1,031
32	39	Akkaraithathapalli ..	7	1	..	..	35	6	20	..	2	1	20	2	1	..	17	2	283	634
33	40	Boosaripalayam ..	24	15	..	..	40	15	13	1	56	10	25	8	2	..	34	3	645	1,242
34	41	Karithoddampalayam ..	2	..	..	..	5	..	9	..	13	1	4	1			39	1	238	520

VILLAGEWISE PRIMARY

CENSUS ABSTRACT—*cont.*

2. GOBICHETTIPALAYAM

TALUK

Serial No.	Location Code No.	Name of Village	Area of Village in Hectares	Occupied Residential Houses	No. of Households	Total Population including Institutional & Houseless Population			Scheduled Castes		Scheduled Tribes		Literate and Educated Persons		WORKERS: Total Workers (i—ix)		WORKERS: I Cultivators		WORKERS: II Agricultural Labourers	
						P	M	F	M	F	M	F	M	F	M	F	M	F	M	F
0	1	2	3	4	5	6	7	8	9	10	11	12	13	14	15	16	17	18	19	20
35	42a/b	Thoppampalayam ..	1,206.72	536	536	2,440	1,185	1,255	253	254	..	..	393	195	829	250	318	7	259	181
36	43	Panayampalli ..	2,237.32	787	843	3,961	2,004	1,957	546	389	..	..	774	295	1,325	277	423	32	583	189
37	44	Periyakallipatti ..	421.43	281	343	1,491	745	746	137	144	..	..	360	110	496	16	251	..	151	1
38	45	Marayeepalayam ..	434.04	274	279	1,373	724	649	188	161	..	..	173	48	483	51	225	5	192	26
39	46	Madhampalayam ..	823.32	596	725	3,636	1,826	1,810	497	485	15	13	625	212	1,19[illegible]	260	490	5	470	189
40	47a/b	Punjaipuliampatti ..	621.33	271	286	1,228	633	595	164	144	..	..	245	80	460	26	214	2	174	12
41	48	Karaipadi ..	1,045.86	624	665	2,928	1,491	1,437	277	235	..	..	616	198	985	289	525	24	298	236
42	49	Nallur ..	889.15	930	930	4,439	2,277	2,162	520	505	..	..	1,040	382	1,466	332	589	19	444	225
43	50	Sellappampalayam ..	225.17	123	146	680	347	333	75	65	..	..	166	52	220	19	79	6	86	3
44	51	Thatchaperumalpalayam ..	218.96	278	278	1,273	642	631	99	90	..	..	210	43	407	9	289	1	102	8
45	52	Pungampalli ..	567.94	411	413	1,992	1,015	977	272	282	..	..	418	124	667	156	265	9	267	117
46	53	Sungukarampalayam ..	389.95	209	218	1,072	544	528	165	156	..	..	176	43	362	147	196	12	153	129
47	54	Kurumbapalayam ..	1,063.71	243	243	1,189	600	589	44	41	..	..	168	28	371	28	190	..	168	27
48	55	Vinnappalli ..	1,156.89	460	466	2,298	1,181	1,117	184	156	..	..	400	123	797	231	343	43	252	130
49	56	Shembagapudur ..	1,021.92	747	747	3,573	1,843	1,730	326	306	..		415	152	1,044	130	521	12	390	103
50	57a/b	Akkarainegamam ..	415.43	113	113	576	288	288	23	22	..	..	115	45	181	9	106	..	53	7
51	58	Konamoolai ..	405.10	388	420	2,269	1,176	1,093	190	176	..	..	574	242	707	113	138	..	271	89
52	60	Hariappampalayam ..	577.36	1,210	1,263	5,727	2,982	2,745	442	396	..	..	1,192	482	1,796	452	407	24	795	328
53	61	Palayakalayanur ..	317.41	173	173	774	387	387	148	161	..	..	130	40	251	187	108	12	118	170
54	62	Pudhukalyanur ..	642.31	423	474	2,270	1,196	1,074	129	122	..	..	328	139	674	265	156	7	89	99
55	63	Indiyampalayam ..	361.07	343	343	1,620	816	804	72	77	..	..	331	73	509	91	109	1	110	69
56	64	Makkinancombai ..	467.55	634	634	3,091	1,571	1,520	419	391	..	..	638	287	1,009	28	325	2	333	8
57	65	Arasur ..	123.15	246	256	1,112	583	529	65	50	..	..	78	18	372	85	150	3	190	82
58	66	Ukkaram ..	2,471.19	1,415	1,436	6,695	3,344	3,351	901	906	..	..	940	266	2,196	370	1,180	93	704	235
59	67	Sundakkampalayam ..	682.02	812	812	3,529	1,769	1,760	382	337	..	..	604	165	1,131	294	438	20	458	225
60	68	Andipalayam ..	520.67	271	307	1,278	639	639	98	95	..	..	216	46	426	225	248	64	80	117
61	69	Gudakkarai ..	661.87	648	648	2,697	1,377	1,320	290	290	..	..	603	165	890	179	471	21	258	128
62	70	Varapalayam ..	1,142.15	719	719	3,041	1,525	1,516	317	290	..	..	516	144	970	232	427	14	232	188
63	71	Kavilipalayam ..	1,282.65	1,017	1,034	4,604	2,328	2,276	351	332	..	..	846	261	1,462	278	608	34	566	196
64	72	Lagampalayam ..	452.10	375	398	1,637	812	825	74	73	..	..	252	46	535	157	251	44	83	95
65	73	Vemandampalayam ..	1,821.93	928	956	4,100	2,144	1,956	354	299	..	..	813	285	1,413	49	789	12	352	22
66	74	Anjanur ..	815.84	311	372	1,662	822	840	109	106	..	..	400	105	525	38	208	12	175	18
67	75	Irugalur ..	666.19	558	558	2,291	1,182	1,109	189	164	..	..	382	74	751	118	237	8	222	68
68	76	Nambiyur ..	2,778.85	2,438	2,483	10,724	5,453	5,271	827	808	..	..	2,248	829	3,455	510	1,129	54	634	213

VILLAGEWISE PRIMARY CENSUS ABSTRACT—*cont.*

2. GOBICHETTIPALAYAM TALUK

Serial No.	Location Code No.	Name of Village	WORKERS III Livestock, Forestry, Fishing, Hunting, Plantations, Orchards & Allied activities		IV Mining and Quarrying		(V) Manufacturing, Processing Servicing and Repairs (a) Household Industry		(b) Other than Household Industry		VI Construction		VII Trade and Commerce		VIII Transport, Storage & Communications		IX Other Services		X Non-Workers	
			M	F	M	F	M	F	M	F	M	F	M	F	M	F	M	F	M	F
			21	22	23	24	25	26	27	28	29	30	31	32	33	34	35	36	37	38
35	42a/b	Thoppampalayam	33	18	50	5	26	..	6	..	34	18	14	8	1	..	88	13	356	1,005
36	43	Panayampalli	14	..	..	..	146	25	44	3	38	15	14	2	2	..	61	11	679	1,680
37	44	Periyakallipatti	2	..	..	..	54	11	10	3	1	..	8	1	1	..	18	..	249	730
38	45	Marayeepalayam	17	..	..	..	25	13	5	4	1	..	7	3	1	..	10	..	241	598
39	46	Madhampalayam	[illegible]	5	..	..	29	31	15	9	43	4	43	13	3	..	90	4	636	1,550
40	47a/b	Punjaipuliampatti	..	..	4	..	9	6	27	4	5	..	11	..	1	..	15	2	173	569
41	48	Karaipadi	13	2	1	..	15	6	49	10	13	3	25	2	1	..	45	6	506	1,148
42	49	Nallur	14	1	1	..	81	1	92	64	12	..	93	6	15	..	125	16	811	1,830
43	50	Sellappampalayam	..	..	..	..	15	1	15	4	1	..	12	5	1	..	11	..	127	314
44	51	Thatchaperumalpalayam	..	..	..	..	..	..	6	..	2	..	2	..	..	..	6	..	235	622
45	52	Pungampalli	..	..	..	..	49	20	19	1	3	1	25	..	3	..	36	8	348	821
46	53	Sungukarampalayam	..	..	..	..	2	4	1	..	..	..	1	..	2	..	7	2	182	381
47	54	Kurumbapalayam	..	..	..	..	3	..	3	..	1	..	..	1	..	..	6	..	229	561
48	55	Vinnappalli	8	3	..	..	72	23	16	5	15	5	19	7	4	..	68	15	384	886
49	56	Shembagapudur	..	..	..	..	6	..	22	3	9	3	18	1	3	..	75	8	799	1,600
50	57a/b	Akkarainegamam	..	..	..	..	1	..	2	..	9	..	..	1	..	..	10	1	107	279
51	58	Konamoolai	8	2	4	..	111	..	88	10	19	2	24	2	12	..	32	8	469	980
52	60	Hariappampalayam	7	..	..	..	70	7	121	6	57	8	105	10	64	..	170	69	1,186	2,293
53	61	Palayakalayanur	2	..	..	..	5	2	7	..	2	..	4	3	2	..	3	..	136	200
54	62	Pudhukalayanur	8	2	10	5	21	4	27	4	158	83	71	21	42	29	92	11	522	809
55	63	Indiyampalayam	..	..	..	..	230	12	13	..	7	..	29	9	..	..	11	..	307	713
56	64	Makkinancombai	..	..	..	..	199	5	30	1	37	7	36	1	3	..	46	4	562	1,492
57	65	Arasur	..	..	..	..	11	..	9	..	..	..	3	..	..	..	9	..	211	444
58	66	Ukkaram	7	1	25	4	26	5	64	4	34	4	30	6	5	..	121	18	1,148	2,981
59	67	Sundakkampalayam	17	3	5	..	61	18	40	6	18	2	22	8	3	..	69	12	638	1,466
60	68	Andipalayam	15	14	1	..	52	22	1	..	2	..	6	6	1		20	2	213	414
61	69	Gudakkarai ..	5	5	..	..	23	5	63	8	3	..	23	4	..	..	44	8	487	1,141
62	70	Varapalayam	..	..	..	..	168	25	76	2	5	..	7	1	1	..	54	2	555	1,284
63	71	Kavilipalayam	1	..	5	..	52	..	50	15	45	10	66	16	8	..	61	7	866	1,998
64	72	Lagampalayam	..	..	..	..	145	7	4	2	13	3	14	3	1		24	3	277	668
65	73	Vemandampalayam	..	..	..	1	141	5	23	..	5	..	56	2	3	..	44	7	731	1,907
66	74	Anjanur	..	..	..	..	11	1	65	5	2	..	19	1	2	..	43	1	297	802
67	75	Irugalur	7	4	1	..	184	24	19	..	2	..	6	4	1	..	52	10	431	991
68	76	Nambiyur	45	19	5	..	250	72	541	33	22	..	[illegible]	3[illegible]	[illegible]		345	62	1,998	4,761
											59	18								

VILLAGEWISE PRIMARY CENSUS ABSTRACT—*cont.*

2. GOBICHETTIPALAYAM TALUK

Serial No.	Location Code No.	Name of Village	Area of Village in Hectares	Occupied Residential Houses	No. of Households	Total Population including Institutional & Houseless Population			Scheduled Castes		Scheduled Tribes		Literate and Educated Persons		WORKERS: Total Workers (i—ix)		WORKERS: I Cultivators		WORKERS: II Agricultural Labourers	
						P	M	F	M	F	M	F	M	F	M	F	M	F	M	F
0	1	2	3	4	5	6	7	8	9	10	11	12	13	14	15	16	17	18	19	20
69	77	Emmampoondi ..	2,099.12	1,179	1,286	5,588	2,894	2,694	349	340	..	..	1,242	360	1,940	238	850	19	489	80
70	78	Polavapalayam ..	527.51	259	259	1,071	567	504	..	..	..	..	283	65	369	68	199	5	25	32
71	79	Mothanam ..	455.19	238	238	972	489	483	63	68	..	..	178	74	343	28	187	7	66	17
72	80	Olalakoil ..	1,723.41	949	985	4,271	2,175	2,096	216	239	..	..	923	227	1,402	365	739	41	219	33
73	81	Kadachellapalayam ..	252.36	156	156	699	350	349	46	52	..	..	154	26	243	28	126	..	51	26
74	82	Kosanam ..	2,062.47	1,363	1,376	5,833	2,915	2,918	528	466	..	..	1,009	226	1,848	427	817	50	463	231
75	83	Elathur ..	1,849.81	1,507	1,520	6,400	3,198	3,202	528	519	..	..	1,127	339	2,157	572	1,006	92	597	376
76	84	Kadathur ..	900.65	824	825	3,442	1,752	1,690	291	273	..	..	618	176	1,157	260	392	13	469	192
77	85	Odayagoundampalayam ..	486.16	411	419	1,765	863	902	175	201	..	..	296	131	588	256	191	8	309	235
78	86	Akkaraikodiveri ..	481.19	368	410	1,900	935	965	434	431	..	..	329	171	615	264	321	20	209	219
79	87	Singripalayam ..	250.84	105	131	520	253	267	24	24	..	..	133	62	167	83	65	8	87	73
80	88	Thadapallikarai ..	408.93	108	112	449	219	230	10	10	..	..	82	23	161	85	57	2	69	68
81	89	Thadapalligramam ..	811.34	1,169	1,372	6,065	3,030	3,035	557	601	..	..	1,217	550	1,879	680	504	14	892	578
82	90	Karathupalayam ..	1,979.98	1,361	1,435	5,926	3,010	2,916	615	612	..	..	1,247	470	2,001	641	880	73	850	505
83	91	Kurumandur ..	615.79	756	801	3,428	1,774	1,654	242	228	..	..	858	340	1,133	398	354	107	286	246
84	92	Kottupullampalayam ..	1,305.64	1,188	1,294	5,570	2,880	2,690	516	445	..	..	1,072	327	1,907	501	890	34	655	404
85	93	Alukuli ..	929.77	1,074	1,119	4,707	2,357	2,350	904	875	..	..	871	424	1,478	699	419	93	777	525
86	94	Solamandevikarai ..	362.28	..		Uninhabited		..	..	..	..	..	..	Uninhabited		..	..	..	..	..
87	95	Bodichinnanpalayam ..	285.87	..		Uninhabited		..	..	..	..	..	..	Uninhabited		..	..	..	..	..
88	96	Sengalarikarai ..	464.54	17	17	52	28	24	..	..	..	..	..	..	21	11	..	..	18	10
89	97	Nanjaipuliampatti ..	445.60	322	322	1,372	710	662	117	98	..	..	310	130	453	309	73	..	318	291
90	98	Agrakarakarai ..	397.18	..		Uninhabited		..	..	..	..	..	..	Uninhabited		..	..	..	..	..
91	99	Palayapariyurkarai ..	348.77	..		Uninhabited		..	..	..	..	..	..	Uninhabited		..	..	..	..	..
92	100	Pudhukarai ..	573.55	202	209	906	466	440	51	43	..	..	179	44	317	167	53	26	209	116
93	101	Pariyurgramam ..	286.05	449	453	1,888	953	935	205	202	..	..	338	168	645	283	114	5	393	262
94	102	Seyyampalayam ..	420.39	107	117	551	286	265	..	..	..	..	145	39	167	131	30	8	78	114
95	103a/b	Lakkampatti ..	463.80	1,370	1,425	6,479	3,308	3,171	475	464	..	..	1,457	650	1,968	585	399	12	911	521
96	104b/b	Veerapandi ..	435.41	..		Uninhabited		..	..	..	..	..	..	Uninhabited		..	..	..	..	..
97	105	Vellalapalayam ..	497.37	781	931	3,742	1,944	1,798	211	214	..	..	844	318	1,323	721	482	112	607	537
98	106	Nanjaigobi ..	510.36	255	256	1,097	568	529	223	200	..	..	129	34	403	232	68	8	268	207
99	107	Polavakalipalayam ..	874.15	952	959	3,946	2,017	1,929	393	381	..	..	820	312	1,390	663	693	195	551	438
100	108	Kullampalayam ..	373.96	487	515	1,942	1,015	927	10	9	..	..	527	202	692	190	372	29	148	147
101	109	Nadhipalayam ..	283.32	274	283	1,074	560	514	119	112	..	..	234	69	376	170	154	11	118	133
102	110a/b	Modachur ..	711.63	633	666	2,833	1,445	1,388	156	159	..	..	734	262	923	222	296	41	195	113

VILLAGEWISE PRIMARY CENSUS ABSTRACT—*cont.*

2. GOBICHETTIPALAYAM TALUK

Serial No.	Location Code No.	Name of Village	WORKERS III Livestock, Forestry, Fishing, Hunting, Plantations, Orchards & Allied activities		IV Mining and Quarrying		(V) Manufacturing, Processing, Servicing and Repairs (a) Household Industry		(b) Other than Household Industry		VI Construction		VII Trade and Commerce		VIII Transport, Storage & Communications		IX Other Services		X Non-Workers	
			M	F	M	F	M	F	M	F	M	F	M	F	M	F	M	F	M	F
			21	22	23	24	25	26	27	28	29	30	31	32	33	34	35	36	37	38
69	77	Emmampoondi	..	4	..	1	459	121	36	2	8	1	31	7	2	..	65	3	954	2,456
70	78	Polavapalayam	3	..	1	..	46	8	20	6	32	4	18	8	..	..	25	5	198	436
71	79	Mothanam	..	..	..	..	45	1	22	1	..	..	11	1	..	..	12	1	146	455
72	80	Olalakoil	4	2	..	..	202	246	66	3	22	22	77	4	3	..	70	14	773	1,731
73	81	Kodachellapalayam	..	..	..	..	50	..	..	..	..	..	..	..	..	..	16	2	107	321
74	82	Kosanam	11	3	..	..	170	21	223	102	40	..	34	6	4	..	86	14	1,067	2,491
75	83	Elathur	13	13	4	3	175	33	91	6	93	4	61	34	2	..	115	11	1,041	2,630
76	84	Kadathur	29	26	..	..	122	13	8	..	44	..	40	9	1	..	52	7	595	1,430
77	85	Odayagoundampalayam	1	..	..	..	16	..	15	1	2	..	17	4	1	..	36	8	275	646
78	86	Akkaraikodiveri	1	..	..	..	16	3	7	..	..	..	24	4	2	..	35	18	320	701
79	87	Singriplalayam	..	..	..	..	3	..	2	..	..	..	..	1	..	..	10	1	86	184
80	88	Thadapallikarai	6	3	..	..	16	12	9	..	..	..	1	..	..	..	3	..	58	145
81	89	Thadapalligramam	12	4	1	..	76	26	72	8	47	13	158	12	2	..	115	25	1,151	2,355
82	90	Karattupalayam	1	..	..	..	27	4	40	17	62	11	48	10	3	..	90	21	1,009	2,275
83	91	Kurumandur	8	1	..	..	78	14	89	2	6	1	193	16	17	..	102	11	641	1,256
84	92	Kottupullampalayam	57	13	..	..	50	20	49	2	44	5	68	12	4	..	90	11	973	2,189
85	93	Alukuli	..	2	..	..	46	3	60	29	21	4	69	10	1	..	85	33	879	1,651
86	94	Solamandevikarai	..	..	Uninhabited		..	..	..	..	..	..	..	..	Uninhabited		..	..	..	..
87	95	Bodichinnampalayam	..	..	Uninhabited		..	..	..	..	..	..	..	..	Uninhabited		..	..	..	..
88	96	Sengalarikarai	..	..	..	..	..	..	3	..	..	..	..	1	..	..	..	..	7	13
89	97	Nanjaipuliampatti	..	..	..	..	6	..	5	..	2	..	14	6	1	..	34	12	257	353
90	98	Agrakarakarai	..	..	Uninhabited		..	..	..	..	..	..	..	..	Uninhabited		..	..	..	..
91	99	Palayapariyurkarai	..	..	Uninhabited		..	..	..	..	..	..	..	..	Uninhabited		..	..	..	..
92	100	Pudhukarai	1	..	..	..	6	7	11	4	7	2	9	8	2	..	19	4	149	273
93	101	Pariyurgramam	2	..	..	..	8	1	55	1	1	..	31	7	10	..	31	7	308	652
94	102	Seyyampalayam	..	..	1	..	..	..	9	..	12	..	18	7	2	..	17	2	119	134
95	103a/b	Lakkampatti	15	..	6	..	17	2	96	2	208	3	123	15	30	..	163	30	1,340	2,586
96	104b/b	Veerapandi	..	..	Uninhabited		..	..	..	..	..	..	..	..	Uninhabited		..	..	..	..
97	105	Vellalapalayam	..	..	2	..	22	3	34	1	47	38	42	9	3	..	84	21	621	1,077
98	106	Nanjaigobi	5	..	..	..	10	10	14	..	26	4	4	3	..	..	8	..	165	297
99	107	Polavakalipalayam	3	..	..	..	21	13	20	..	12	..	9	1	3	..	78	16	627	1,266
100	108	Kullampalayam	3	..	..	..	50	1	22	1	24	3	22	1	2	..	49	8	323	737
101	109	Nadhipalayam	14	8	..	..	41	5	14	4	3	..	6	..	1	..	24	9	184	344
102	110a/b	Modachur	19	..	7	1	113	19	111	9	21	2	89	25	3	..	69	12	522	1,166

VILLAGEWISE PRIMARY CENSUS ABSTRACT—*cont.*

2. GOBICHETTIPALAYAM TALUK

Serial No.	Location Code No.	Name of Village	Area of Village in Hectares	Occupied Residential Houses	No. of House-holds	Total Population including Institutional & Houseless Population			Scheduled Castes		Scheduled Tribes		Literate and Educated Persons		WORKERS: Total Workers (i—ix)		WORKERS: I Cultivators		WORKERS: II Agricultural Labourers	
						P	M	F	M	F	M	F	M	F	M	F	M	F	M	F
0	1	2	3	4	5	6	7	8	9	10	11	12	13	14	15	16	17	18	19	20
103	111	Kalingiam ..	1,593.92	1,530	1,561	6,676	3,384	3,292	447	440	..	..	1,440	434	2,206	1,086	875	230	836	777
104	112	Ayalur ..	1,856.71	1,130	1,141	4,850	2,465	2,385	380	377	..	..	488	110	1,719	514	796	131	607	349
105	113	Talguni ..	583.55	373	395	1,491	761	730	129	131	..	..	325	96	549	97	250	26	90	36
106	114	Chinnaripalayam ..	958.73	544	587	2,230	1,147	1,083	235	215	..	..	320	34	752	137	309	39	217	83
107	115	Avalampalayam ..	703.59	392	392	1,594	811	783	163	149	..	..	250	37	536	32	305	4	144	19
108	116	Nichampalayam ..	650.88	420	482	1,882	951	931	118	123	..	..	243	52	628	176	256	19	105	58
109	117	Shandhipalayam ..	918.29	890	890	3,493	1,771	1,722	466	440	..	..	788	254	1,148	353	461	63	289	219
110	118	Siruvalur ..	2,491.06	1,756	1,773	7,067	3,598	3,469	294	302	..	..	1,396	534	2,375	1,102	815	183	702	564
111	119	Kolappalur ..	1,790.00	1,575	1,673	6,773	3,430	3,343	584	610	..	..	1,535	584	2,176	851	808	166	628	514
112	120	Nagadevampalayam ..	1,149.79	980	1,072	4,211	2,115	2,096	515	508	..	..	622	136	1,414	689	676	269	518	388
113	121	Vellankoil ..	1,094.57	1,010	1,102	4,936	2,542	2,394	332	292	..	..	1,255	527	1,705	275	627	29	457	206
114	122	Kadukkanpalayam ..	566.95	474	477	1,836	911	925	319	331	..	..	364	146	587	306	284	107	227	182
115	123	Chandrapuram ..	330.86	325	325	1,366	705	661	71	52	..	..	173	35	568	265	203	12	321	242
116	124a/b	Kugalur ..	1,333.29	1,932	2,388	10,165	5,124	5,041	798	787	..	..	1,950	827	3,248	1,814	840	93	1,834	1,620
117	124b/b	Kugalur ..	1,331.30	891	1,015	4,211	2,118	2,093	278	293	..	..	889	255	1,352	327	516	41	442	228
118	125	Savandappur ..	723.21	758	758	3,315	1,675	1,640	995	969	..	..	677	261	1,065	536	135	..	820	530
119	126	Ammapalayam ..	259.64	167	167	758	386	372	63	50	..	..	134	76	267	71	72	..	128	63
120	127	Mevani ..	436.72	564	564	2,497	1,256	1,241	197	160	..	..	381	172	797	138	173	10	464	109
121	128	Perundalaiyur ..	811.31	739	739	3,400	1,745	1,655	237	227	..	..	1,039	509	1,022	317	385	74	308	183
122	129	Mettupalayam ..	1,147.20	1,772	1,884	8,048	4,120	3,928	368	326	..	..	1,537	503	2,659	1,051	535	34	1,283	858
123	130	Perumugai ..	1,840.44	1,249	1,308	5,474	2,754	2,720	688	612	83	72	680	176	1,851	801	574	82	988	596
124	131	Guthialathur ..	10,064.17	2,320	2,369	11,089	5,597	5,492	468	490	1,272	1,192	981	312	3,342	983	1,770	129	1,284	791
125	132	Gundri ..	693.16	493	493	2,211	1,095	1,116	53	57	422	435	180	65	701	190	260	29	183	39
126	133	Koothampalayam ..	398.13	193	203	958	469	489	206	226	..	..	68	14	302	290	161	153	119	136
127	134	Ayyampalayam ..	1,359.97	196	196	919	465	454	55	48	..	..	140	35	312	14	211	..	70	..
128	135	Hasanur ..	908.60	516	566	2,650	1,354	1,296	..	..	403	395	319	106	805	63	541	13	192	44
129	136a/b	Thingalur ..	1,822.29	383	429	2,238	1,130	1,108	84	79	315	289	330	105	668	416	267	63	349	345
130	136b/b	Thingalur ..	867.31	296	301	1,569	779	790	27	25	215	216	174	38	491	101	271	26	165	69
131	137	Gettavadi ..	878.60	203	227	1,116	558	558	117	140	..	..	217	99	366	47	311	3	30	43
132	138	Marur ..	527.30	216	231	1,229	617	612	136	125	2	3	214	95	386	47	269	4	75	29
133	139	Talavadi ..	2,015.68	745	794	4,356	2,285	2,071	247	185	7	5	903	359	1,287	49	846	21	134	7
134	140	Chikkagajanur ..	476.68	133	147	942	468	474	40	49	11	13	105	31	283	6	189	..	12	5
135	141	Thiganarai ..	1,830.05	374	374	1,965	992	973	255	274	..	..	162	42	644	69	522	64	112	5
136	142	Mallanguli ..	3,615.57	563	656	3,278	1,615	1,663	283	278	..	..	432	188	985	69	849	36	93	14

VILLAGEWISE PRIMARY CENSUS ABSTRACT—*cont.*

2. GOBICHETTIPALAYAM

TALUK

Serial No.	Location Code No.	Name of Village	WORKERS III Livestock, Forestry, Fishing, Hunting, Plantations, Orchards & Allied activities		IV Mining and Quarrying		(V) Manufacturing, Processing, Servicing and Repairs (a) Household Industry		(b) Other than Household Industry		VI Construction		VII Trade and Commerce		VIII Transport, Storage & Communications		IX Other Services		X Non-Workers	
			M	F	M	F	M	F	M	F	M	F	M	F	M	F	M	F	M	F
			21	22	23	24	25	26	27	28	29	30	31	32	33	34	35	36	37	38
103	111	Kalingiam ..	6	4	..	..	7	10	92	6	29	1	232	31	9	..	125	27	1,178	2,206
104	112	Ayalur ..	5	7	..	..	134	1	69	5	36	13	13	1	2	..	57	7	746	1,871
105	113	Talguni ..	29	23	..	..	90	6	29	2	14	..	4	..	1	..	42	4	212	633
106	114	Chinnaripalayam ..	..	..	..	..	68	5	102	..	26	1	5	1	..	..	25	8	395	946
107	115	Avalampalayam ..	1	..	..	..	25	5	30	1	12	..	5	1	..	..	14	2	275	751
108	116	Nichampalayam ..	15	22	1	..	107	26	62	5	24	11	9	2	3	..	46	33	323	755
109	117	Shandhipalayam ..	6	5	4	1	126	35	67	5	62	4	57	10	5	3	76	8	623	1,369
110	118	Siruvalur ..	10	35	..	..	285	193	167	19	89	46	154	26	22	..	131	36	1,223	2,367
111	119	Kolappalur ..	33	26	1	..	123	77	211	27	48	1	143	11	8	..	173	29	1,254	2,492
112	120	Nagadevampalayam ..	..	..	..	..	28	15	119	1	5	..	11	1	..	..	57	15	701	1,407
113	121	Vellankoil ..	1	..	..	..	203	15	156	3	22	5	153	14	2	..	84	3	837	2,119
114	122	Kadukkanpalayam ..	..	..	..	..	9	1	10	..	6	1	9	2	1	..	41	13	324	619
115	123	Chandrapuram ..	..	..	..	..	24	7	7	..	..	..	3	3	1	..	9	1	137	396
116	124a/b	Kugalur ..	26	..	..	..	57	2	67	9	16	..	119	22	19	..	230	68	1,876	3,227
117	124b/b	Kugalur ..	7	..	..	..	141	14	36	1	92	21	47	9	7	..	64	13	766	1,766
118	125	Savandappur ..	4	..	..	..	5	..	19	..	4	..	8	1	6	..	64	5	610	1,104
119	126	Ammapalayam ..	25	5	..	..	17	1	..	..	6	..	5	..	2	..	12	2	119	301
120	127	Mevani ..	6	..	..	..	2	..	39	4	2	..	43	6	2	..	66	9	459	1,103
121	128	Perundalaiyur ..	..	..	..	..	88	36	69	..	1	..	58	5	9	..	104	19	723	1,338
122	129	Mettupalayam ..	7	5	2	1	401	64	87	3	61	5	153	63	22	..	108	18	1,461	2,877
123	130	Perumugai ..	72	61	..	..	2	1	67	7	37	14	30	19	3	..	78	21	903	1,919
124	131	Guthialathur ..	72	24	..	..	28	6	24	3	15	1	45	18	4	..	100	11	2,255	4,509
125	132	Gundri ..	212	110	..	..	6	..	3	1	..	..	14	7	2	..	21	4	394	926
126	133	Koothampalayam ..	..	..	..	..	..	..	5	..	5	1	4	..	..	..	8	..	167	199
127	134	Ayyampalayam ..	18	7	..	..	..	..	2	..	1	..	5	7	..	..	5	..	153	440
128	135	Hasanur ..	..	..	..	..	3	..	2	..	1	..	17	6	2	..	47	..	549	1,233
129	136a/b	Thingalur ..	3	..	..	..	11	..	6	..	..	..	7	5	..	..	25	3	462	692
130	136b/b	Thingalur ..	6	2	..	..	1	..	7	..	8	..	6	4	2	..	25	..	288	689
131	137	Gettavadi ..	3	..	..	..	1	..	1	..	5	..	2	..	..	..	13	1	192	511
132	138	Marur ..	11	7	..	..	3	4	1	..	2	..	1	1	..	..	24	2	231	565
133	139	Talavadi ..	4	..	9	..	18	..	23	..	17	..	54	3	6	..	177	18	998	2,022
134	140	Chikkagajanur ..	39	..	..	..	..	..	13	..	13	..	2	1	..	..	5	..	185	468
135	141	Thigamarai ..	..	..	..	..	..	..	1	..	..	..	4	..	1	..	4	..	348	904
136	142	Mallanguli ..	..	..	..	..	11	2	1	..	3	1	9	2	1	..	14	14	630	1,594

VILLAGEWISE P

2. GOBICHETTIPA

CENSUS ABSTRACT—*cont.*

LUK

Serial No	Location Code No.	Name of Village	Area of Village in Hectres	Occupied Residential Houses	No. of Households	Total Population including Institutional Houseless Population P	M	Scheduled Castes M	Scheduled Castes F	Scheduled Tribes M	Scheduled Tribes F	Literate and Educated Persons M	Literate and Educated Persons F	WORKERS I Total Workers (i—ix) M	F	I Cultivators M	F	II Agricultural Labourers M	F
0	1	2	3	4	5	6	7	9	10	11	12	13	14	15	16	17	18	19	20
137	143	Arulavadi ..	867.37	170	208	1,114	586	167	156	..	..	128	26	370	10	351	2	7	7
138	144	Doddagajanur ..	1,194.89	317	407	2,154	1,177	75	40	..	..	367	103	648	7	587	1	35	..
139	145	Bynnapuram ..	900.58	325	408	1,988	1,004	133	129	3	7	304	88	675	57	601	26	30	30
140	146	Karalavadi ..	1,133.10	162	162	899	432	78	101	..	..	123	43	276	1	260	..	13	1
141	147	Talamalai ..	1,340.82	565	603	2,944	1,461	359	392	184	182	426	162	807	16	512	2	215	8
142	148	Eraganahalli ..	858.10	221	221	1,298	672	123	134	28	30	251	42	435	117	367	114	58	3
143	149	Neithalapuram ..	671.28	173	176	886	441	48	42	29	32	126	32	273	20	166	3	61	8
144	150	Iggalur ..	792.95	283	408	2,149	1,108	135	129	50	57	340	84	671	17	404	2	234	10
145	151	Panakahalli ..	845.12	214	214	1,102	558	179	192	..	..	127	72	364	54	270	..	84	54
146	152	Kongahalli ..	597.21	59	59	374	168	1	..	..	..	89	37	101	13	94	11	4	2
147	153	Doddamudukarai ..	626.30	54	56	325	164	58	51	..	..	56	23	100	5	82	5	13	..
148	154	Madhahalli ..	1,339.18	78	78	411	219	10	11	..	..	127	30	136	9	117	8	7	1
149	155	Rajannagar ..	1,646.27	578	626	3,448	1,705	416	416	3	..	584	281	1,079	494	456	78	454	366
150	156	Pudhupeerakadvu ..	1,106.22	433	473	2,305	1,123	280	309	..	..	368	155	754	435	356	176	293	207
151	157	Akurjerai ..	383.49	..	..	Reserve Forest	..	..	..	..	..	Reserve Forest		..	..	..	..	..	..
152	158	Akurjerai Extension ..	155.75	..	..	Reserve Forest	..	..	..	..	..	Reserve Forest		..	..	..	..	..	..
153	159	Barabetta (R. F) ..	1,475.99	52	52	248	115	..	..	99	122	15	17	84	5	3	..	71	4
154	160	Guthialathur & Addition ..	78,708.14	..	..	Reserve Forest	..	..	..	..	..	Reserve Forest		..	..	..	..	..	..
155	161	Guthialathur & Extension ..	162.32	..	..	Reserve Forest	..	..	..	..	..	Reserve Forest		..	..	..	..	..	..
156	162	Talamalai (R.F.) and Addition ..	53,051.74	23	23	128	64	..	..	64	64	3	..	32	..	30	..	2	..
157	163	Talamalai Extension (R. F) ..	1,240.14	40	40	201	104	..	..	23	25	9	..	65	6	50	4	11	2
158	164	Uellepalayam ..	1,058.80	..	..	Reserve Forest	..	..	..	..	..	Reserve Forest		..	..	..	..	..	..
59	165	Velamundi ..	4,329.20	..	..	Reserve Forest	..	..	..	..	..	Reserve Forest		..	..	..	..	..	..
		Taluk Total	**139,502.00**	**85,135**	**90,211**	**405,757**	**205,802**	**35,897**	**34,635**	**3,496**	**3,432**	**75,407**	**27,394**	**131,851**	**39,317**	**52,274**	**53,454**	**47,663**	**27,330**

oot Note—

L.C. Nos. 23, 24 and 25	Refer Sathyamangalam Municipality.
L.C. Nos. 33 to 36	Submerged in Bhavani Sagar Reservoir.
L.C. No. 37 b/b	Bhavani Sagar Township.
L.C. No. 42 b/b	Bhavani Sagar Township.
L.C. No. 47 b/b	Non-City Urban.
L.C. No. 57 b/b	Bhavani Sagar Township.
L.C. No. 59	Sathiyamangalam Municipality.
L.C. No. 103 b/b	Non City Urban.
L.C. No. 104 a/b	Non City Urban
L.C. No. 110 b/b	Included in Gobi Municipality.

VILLAGEWISE PRIMARY CENSUS ABSTRACT—*concld.*

2. GOBICHETTIPALAYAM TALUK

Serial No.	Location Code No.	Name of Village	WORKERS III Livestock, Forestry, Fishing, Hunting, Plantations, Orchards & Allied activities		IV Mining and Quarrying		(V) Manufacturing, Processing, Servicing and Repairs (a) Household Industry		(b) Other than Household Industry		VI Construction		VII Trade and Commerce		VIII Transport, Storage & Communications		IX Other Services		X Non-Workers	
			M	F	M	F	M	F	M	F	M	F	M	F	M	F	M	F	M	F
			21	22	23	24	25	26	27	28	29	30	31	32	33	34	35	36	37	38
137	143	Arulavadi	..	..	..	..	1	..	..	..	..	..	2	..	..	..	9	1	216	518
138	144	Doddagajanur	2	..	..	..	..	..	2	1	1	..	2	..	..	..	19	5	529	970
139	145	Bynnapuram	3	..	..	..	10	..	5	..	..	..	6	..	..	..	20	1	329	927
140	146	Karalavadi	..	..	..	..	..	..	..	..	..	..	2	..	..	..	1	..	156	466
141	147	Talamalai	22	..	..	..	..	..	4	..	..	..	25	3	2	..	27	3	654	1,467
142	148	Eraganahalli	..	..	..	..	..	..	4	..	..	..	3	..	..	..	3	..	237	509
143	149	Neithalapuram	17	3	..	..	..	..	6	..	2	..	13	1	..	..	8	5	168	425
144	150	Iggalur	..	..	..	..	2	..	3	..	..	..	10	5	..	..	18	..	437	1,024
145	151	Panakahalli	2	..	..	..	..	..	1	..	..	..	..	..	..	..	7	..	194	490
146	152	Kongahalli	..	..	..	..	..	..	..	..	..	..	..	..	..	..	3	..	67	193
147	153	Doddamudukarai	..	..	..	..	4	..	..	..	..	..	..	..	..	..	1	..	64	156
148	154	Madhahalli	..	..	9	..	..	..	2	..	1	..	..	..	..	..	..	..	83	183
149	155	Rajannagar	8	..	..	..	9	..	29	5	18	..	32	17	3	..	70	28	626	1,249
150	156	Pudhupeerakadvu	18	8	..	..	1	3	13	6	35	20	19	9	2	1	17	5	369	747
151	157	Akurjerai	..	..	..	Reserve Forest	..	..	..	..	..	..	..	..	Reserve Forest	..	..	..	..	..
152	158	Akurjerai Extension	..	..	..	Reserve Forest	..	..	..	..	..	..	..	..	Reserve Forest	..	..	..	..	..
153	159	Barabetta (R. F.)	..	..	..	..	..	..	..	..	..	..	2	..	..	..	8	1	31	128
154	160	Guthialathur & Addition	..	..	..	Reserve Forest	..	..	..	..	..	..	..	..	Reserve Forest	..	..	..	..	..
155	161	Guthialathur & Extension	..	..	..	Reserve Forest	..	..	..	..	..	..	..	..	Reserve Forest	..	..	..	..	..
156	162	Talamalai (R.F.) and Addition	..	..	..	..	..	..	..	..	..	..	..	..	..	..	..	..	32	64
157	163	Talamalai Extension (R. F.)	3	..	..	..	..	..	..	..	..	..	1	..	..	..	..	..	39	91
158	164	Ullepalayam	..	..	..	Reserve Forest	..	..	..	..	..	..	..	..	Reserve Forest	..	..	..	..	..
159	165	Velamundi	..	..	..	Reserve Forest	..	..	..	..	..	..	..	..	Reserve Forest	..	..	..	..	..
		Taluk Total	**1,860**	**824**	**184**	**41**	**8,371**	**1,822**	**5,522**	**632**	**2,896**	**639**	**5,121**	**1,134**	**611**	**33**	**7,349**	**1,517**	**73,951**	**160,638**

APPENDIX

Statement Showing A List of Revenue Villages Forming Part of Panchayats

2. GOBICHETTIPALAYAM

L.C. No.	Name of Village	Name of Panchayat in which included with alphabetical indications for the total segment	Cross reference for the other segment/ segments of the Panchayat
(1)	(2)	(3)	(4)
3	Punjaithoriyampalayam	Punjaithoriyampalayam a/b	4 for b/b
4	Nanjaithoriyampalayam	Punjaithoraiampalayam b/b	3 for a/b
5	Pettaikarai	Vaniaputhur a/b	6 for b/b
6	Vaniaputhur	Vaniaputhur b/b	5 for a/b
7	Kavandampalayam	Kongarpalayam a/b	8 for b/b
8	Kongarpalayam	Kongarpalayam b/b	7 for a/b
11	Arakkankottaikarai	Periakodiveri a/d	12 for b/d 13 for c/d 15 for d/d
12	Chinnakodiveri	Periakodiveri b/d	11 for a/d 13 for c/d 15 for d/d
13	Periakodiveri	Periakodiveri c/d	11 for a/d 12 for b/d 15 for d/d
14	Sellipalayam	Kempanaickenpalayam a/c	16 for b/c 17 for c/c
15	Sendrayampalayam	Periakodiveri d/d	11 for a/d 12 for b/d 13 for c/d
16	Kempanaickenpalayam	Kempanaickenpalayam b/c	14 for a/c 17 for c/c
17	Kondappanaickenpalayam	Kempanaickenpalayam c/c	14 for a/c 16 for b/c
18	Dasaripalayam	Komarapalayam a/c	21 for b/c 22 for c/c
19	Sadumugai	Sadumugai a/b	20 for b/b
20	Alathukombai	Sadumugai b/b	19 for a/b
21	Komarapalayam	Komarapalayam b/c	18 for a/c 22 for c/c

(1)	(2)	(3)	(4)
22	Malayadiputhur	Komarapalayam c/c	18 for a/c 21 for b/c
26	Chikkarasampalayam	Chikkarasampalayam a/b	27 for b/b
27	Pattavarthi Ayyampalayam	Chikkarasampalayam b/b	26 for a/b
29	Baguthampalayam	Kothamangalam a/c	30 for b/c 31 for c/c
30	Ikkaraithathapalli	Kothamangalam b/c	29 for a/c 31 for c/c
31	Kothamangalam	Kothamangalam c/c	29 for a/c 30 for b/c
38	Doddampalayam	Thoppampalayam a/b	42 for b/b
39	Akkaraithathapalli	Uthandiyur a/c	40 for b/c 41 for c/c
40	Boosaripalayam	Uthandiyur b/c	39 for a/c 41 for c/c
41	Karidodampalayam	Uthandiyur c/c	39 for a/c 40 for b/c
42 a/b	Thoppampalayam	Thoppampalayam b/b	38 for a/b
44	Periakallipatti	Periakallipatti a/b	134 for b/b
45	Marayeepalayam	Madhampalayam a/b	46 for b/b
46	Madhampalayam	Madhampalayam b/b	45 for a/b
48	Karapadi	Karapadi a/b	50 for b/b
50	Sellappampalayam	Karapadi b/b	48 for a/b
51	Thachaperumalpalayam	Desipalayam a/c	52 for b/c 53 for c/c
52	Pungampalli	Desipalayam b/c	51 for a/c 53 for c/c
53	Sungukarampalayam	Desipalayam c/c	51 for a/c 52 for b/c
54	Kurumbapalayam	Vinnapalli a/b	55 for b/b
55	Vinnapalli	Vinnapalli b/b	54 for a/b
57	Akkarainegamam	Konamoolai a/b	58 for b/b
58	Konamoolai	Konamoolai b/b	57 for a/b
60	Hariappampalayam	Hariappampalayam a/c	61 for b/c 62 for c/c
61	Palayakalayanur	Hariappampalayam b/c	60 for a/c 62 for c/c
62	Pudukalayanur	Hariappampalayam c/c	60 for a/c 61 for b/c
74	Anjanur	Anjanur a/b	75 for b/b

L.C. No.	Name of Village	Name of Panchayat in which included with alphabetical indications for the total segment	Cross reference for the other segment/ segments of the Panchayat
(1)	(2)	(3)	(4)
75	Irugalur	Anjanur b/b	74 for a/b
78	Polavapalayam	Polavapalayam a/b	79 for b/b
79	Mottanam	Polavapalayam b/b	78 for a/b
81	Kadachettipalayam	Koshanam a/b	82 for b/b
82	Koshanam	Koshanam b/b	81 for a/b
86	Akkaraikodiveri	Akkaraikodiveri a/b	87 for b/b
87	Singiripalayam	Akkaraikodiveri b/b	86 for a/b
88	Thadapallikarai	Kasipalayam a/b	89 for b/b
89	Thadapalligramam	Kasipalayam b/b	88 for a/b
93	Alukkuli	Alukkuli a/c	94 for b/c 95 for c/c
94	Cholamadevikarai	Alukkuli b/c	93 for a/c 95 for c/c
95	Bodichinnampalayam	Alukkuli c/c	94 for b/c 93 for a/c
96	Sengalaraikarai	Lakkampatti a/c	102 for b/c 103 for c/c
98	Agraharakarai	Pariyur a/c	99 for b/c 101 for c/c
99	Palayapariyurkarai	Pariyur b/c	98 for a/c 101 for c/c
100	Pudukarai	Nanjaigobi a/b	106 for b/b
101	Pariyurgramam	Pariyur c/c	98 for a/c 99 for b/c
102	Seyyampalayam	Lakkampatti b/c	96 for a/c 103 for c/c
103	Lakkampatti	Lakkampatti c/c	96 for a/c 102 for b/c
106	Nanjaigobi	Nanjaigobi b/b	100 for a/b
114	Chinnaripalayam	Getticheyur a/d	115 for b/d 116 for c/d 117 for d/d
115	Avalampalayam	Getticheyur b/d	114 for a/d 116 for c/d 117 for d/d

(1)	(2)	(3)	(4)
116	Nichampalayam	Getticheyur c/d	114 for a/d 115 for b/d 117 for d/d
117	Santhipalayam	Getticheyur d/d	114 for a/d 115 for b/d 116 for c/d
134	Ayyampalayam	Periakallipatti b/b	44 for a/b
137	Gettavadi	Bynnapuram a/f	145 for b/f 151 for c/f 152 for d/f 153 for e/f 154 for f/f
138	Marur	Talavadi a/d	139 for b/d 140 for c/d 144 for d/d
139	Talavadi	Talavadi b/d	138 for a/d 140 for c/d 144 for d/d
140	Chikkagajanur	Talavadi c/d	138 for a/d 139 for b/d 144 for d/d
141	Thiganarai	Thiganarai a/c	146 for b/c 148 for c/c
142	Mallanguli	Mallanguli a/b Mallanguli b/b	143 for b/b 142 for a/b
143	Arulavadi	Talavadi d/d	138 for a/d 139 for b/d 140 for c/d
144	Doddagajanur		
145	Bynnapuram	Bynapuram b/f	137 for a/f 151 for c/f 152 for d/f 153 for e/f 154 for f/f
146	Karalavadi	Thiganarai b/c	141 for a/c 148 for c/c
148	Eraganahalli	Thiganarai c/c	146 for b/c 141 for a/c
151	Panakahalli	Bynnapuram c/	137 for a/f 145 for b/f 152 for d/f 153 for e/f 154 for f/f

L.C. No.	Name of Village	Name of Panchayat in which included with alphabetical indications for the total segment	Cross reference for the other segment/ segments of the Panchayat
(1)	(2)	(3)	(4)
152	Kongahalli	Bynnapuram d/f	137 for a/f 145 for b/f 151 for c/f 153 for e/f 154 for f/f
153	Doddamudukarai	Bynnapuram e/f	137 for a/f 145 for b/f 151 for c/f 152 for d/f 154 for f/f
154	Madhahalli	Bynnapuram f/f	137 for a/f 145 for b/f 151 for c/f 152 for d/f 153 for e/f

URBAN BLOCKWISE PRIMARY CENSUS ABSTRACT

2. GOBICHETTIPALAYAM TALUK

Serial No.	Location Code No.	Name of Town/Ward Enumerator's Block No.		Area of Town in Sq. Km.	Occupied Residential Houses	No. of Households	Total Population including Institutional & Houseless Population P	M	F	Scheduled Castes M	F	Scheduled Tribes M	F	Literate and Educated Persons M	F	WORKERS I Total Workers (i—ix) M	F	I Cultivators M	F	II Agricultural Labourers M	F
0	1	2		3	4	5	6	7	8	9	10	11	12	13	14	15	16	17	18	19	20
	III	SATHIYAMANGALAM (M)																			
		Ward	E.B. No.																		
1		1	1 ..	..	90	90	383	189	194	2	2	..	..	77	32	128	87	18	4	19	5
2			2 ..	..	83	103	479	243	236	..	..	..	..	163	99	148	49	25	9	16	13
3			3 ..	..	121	125	606	303	303	60	80	..	..	57	8	172	4	41	3	129	1
4			4 ..		87	88	461	234	227	15	15	..	..	104	37	140	16	87	..	51	16
		Ward No. 1 Total	..	..	**381**	**406**	**1,929**	**969**	**960**	**77**	**97**	..	..	**401**	**176**	**588**	**156**	**171**	**16**	**215**	**35**
5		2	5 ..	..	155	155	712	341	371	..	..	..	..	207	125	196	30	52	6	24	6
6			6 ..	..	104	104	490	243	247	..	..	..	..	92	27	148	6	27	..	24	2
7			7 ..	..	104	105	617	246	371	..	..	..	..	122	73	138	106	6	..	23	21
		Ward No. 2 Total	..	..	**363**	**364**	**1,819**	**830**	**989**	..	..	..	..	**421**	**225**	**482**	**142**	**85**	**6**	**71**	**29**
8		3	8 ..	..	69	69	344	175	169	..	..	..	..	75	45	102	36	1	..	2	2
9			9 ..	..	113	116	492	247	245	18	22	..	..	90	33	159	73	..	1	37	47
10			10 ..	..	104	120	499	240	259	72	77	..	..	48	38	139	8	10	..	4	1
		Ward No. 3 Total	..	.	**286**	**305**	**1,335**	**662**	**673**	**90**	**99**	..	..	**213**	**116**	**400**	**117**	**11**	**1**	**43**	**50**
11		4	11 ..	..	137	137	599	298	301	2	3	..	..	106	40	174	98	6	2	14	24
12			12 ..	..	123	123	568	281	287	..	..	..	..	207	125	164	13	10	..	7	5
		Ward No. 4 Total	..	..	**260**	**260**	**1,167**	**579**	**588**	**2**	**3**	..	..	**313**	**165**	**338**	**111**	**16**	**2**	**21**	**29**
13		5	13 ..	..	73	98	453	246	207	..	..	..	..	182	126	147	15	5	..	..	..
14			14 ..	..	51	92	416	204	212	..	..	..	..	156	144	105	8	7	..	..	..
15			15 ..	..	78	125	727	407	320	25	41	..	..	282	110	168	62	20	2	7	3
16			16 ..	..	91	100	556	277	279	..	..	..	..	198	139	135	6	12	..	1	..
17			17 ..	..	101	101	492	247	245	..	..	..	..	151	93	135	18	23	..	3	7
		Ward No. 5 Total	..	..	**394**	**516**	**2,644**	**1,381**	**1,263**	**25**	**41**	..	..	**969**	**612**	**690**	**109**	**67**	**2**	**11**	**10**
18		6	18 ..	..	139	139	619	333	286	14	..	..	..	243	147	170	4	3	..	19	..
19			19 ..	..	97	97	468	243	225	2	..	..	1	168	110	126	12	7	..	4	..
20			20 ..	..	30	33	141	63	78	2	..	7	5	40	51	47	9	..	..	2	..
21			21 ..	..	175	240	1,214	631	583	36	36	..	..	361	169	341	6	11	..	11	..
22			22 ..	..	115	116	558	283	275	95	102	..	..	120	106	139	8	1	..	15	..
23			23 ..	..	81	91	435	212	223	..	..	..	..	132	114	115	20	8	2	12	5
24			24 ..	..	128	143	670	364	306	2	2	..	..	178	84	201	8	60	2	2	..
25			25 ..	..	91	116	583	315	268	..	..	..	..	129	54	174	33	9	1	90	27
		Ward No. 6 Total	..	..	**856**	**975**	**4,688**	**2,444**	**2,244**	**151**	**140**	**7**	**6**	**1,371**	**835**	**1,313**	**100**	**99**	**5**	**155**	**31**

URBAN BLOCKWISE PRIMARY CENSUS ABSTRACT—*cont.*

2. GOBICHETTIPALAYM TALUK

Serial No.	Location Code No.	Name of Town/Ward Enumerator's Block No.	WORKERS III Livestock, Forestry, Fishing, Hunting, Plantations, Orchards & Allied activities M	III F	IV Mining and Quarrying M	IV F	(V) Manufacturing, Processing, Servicing and Repairs (a) Household Industry M	(a) F	(b) Other than Household Industry M	(b) F	VI Construction M	VI F	VII Trade and Commerce M	VII F	VIII Transport, Storage & Communications M	VIII F	IX Other Services M	IX F	X Non-Workers M	X F
			21	22	23	24	25	26	27	28	29	30	31	32	33	34	35	36	37	38
		III SATHYAMANGALAM (M)—*cont.*																		
		Ward E. B. No.																		
1	1	1	6	5	..	..	..	..	14	7	4	..	21	8	10	12	36	46	61	107
2		2	4	..	..	..	..	..	12	..	2	..	38	13	22	10	29	4	95	187
3		3	1	..	..	..	..	..	..	..	..	..	..	..	..	..	1	..	131	299
4		4	..	..	..	..	..	..	1	..	..	..	..	..	..	..	1	..	94	211
		Ward No. 1 Total	**11**	**5**	..	..	..	..	**27**	**7**	**6**	..	**59**	**21**	**32**	**22**	**67**	**50**	**381**	**804**
5	2	5	..	3	..	..	..	..	21	2	2	..	49	8	23	5	25	..	145	341
6		6	..	..	..	..	..	..	11	..	9	1	43	1	14	1	20	1	95	241
7		7	4	..	..	..	15	2	14	..	10	8	29	11	18	18	19	46	108	265
		Ward No. 2 Total	**4**	**3**	..	..	**15**	**2**	**46**	**2**	**21**	**9**	**121**	**20**	**55**	**24**	**64**	**47**	**348**	**847**
8	3	8	..	..	..	..	3	..	11	..	..	..	51	28	14	..	20	6	73	133
9		9	3	1	..	..	..	..	25	5	5	5	28	5	31	3	30	6	88	172
10		10	16	1	..	..	..	..	15	1	11	..	7	3	9	..	67	2	101	251
		Ward No. 3 Total	**19**	**2**	..	..	**3**	..	**51**	**6**	**16**	**5**	**86**	**36**	**54**	**3**	**117**	**14**	**262**	**556**
11	4	11	..	..	..	..	5	6	17	..	..	11	80	27	28	..	24	28	124	203
12		12	2	..	..	..	6	1	16	..	3	1	61	3	14	..	45	3	117	274
		Ward No. 4 Total	**2**	..	..	..	**11**	**7**	**33**	..	**3**	**12**	**141**	**30**	**42**	..	**69**	**31**	**241**	**477**
13	5	13	..	..	..	..	..	..	16	..	2	1	87	2	16	..	21	12	99	192
14		14	..	..	..	..	..	..	15	..	1	..	42	2	7	..	33	6	99	204
15		15	..	..	..	..	31	39	16	1	4	3	27	3	15	1	48	10	239	258
16		16	..	..	..	..	..	1	35	..	1	..	30	4	34	..	22	1	142	273
17		17	1	..	..	..	..	..	23	..	1	..	42	3	16	..	26	8	112	227
		Ward No. 5 Total	**1**	..	..	..	**31**	**40**	**105**	**1**	**9**	**4**	**228**	**14**	**88**	**1**	**150**	**37**	**691**	**1,154**
18	6	18	2	..	..	..	..	..	16	..	5	..	43	2	24	1	58	1	163	282
19		19	..	..	..	..	13	7	26	1	4	..	33	..	12	..	27	4	117	213
20		20	..	..	..	..	..	..	10	..	..	..	15	5	5	1	15	3	16	69
21		21	..	..	..	..	..	..	254	2	..	..	15	..	25	..	25	4	290	577
22		22	3	..	..	..	..	..	15	1	..	..	18	1	15	..	70	6	144	267
23		23	..	..	..	..	2	..	12	1	1	..	32	1	20	..	29	12	97	203
24		24	3	1	..	..	..	..	24	..	..	..	36	2	17	..	49	3	163	298
25		25	1	..	..	..	3	..	7	..	10	..	33	1	17	..	13	4	141	235
		Ward No. 6 Total	**9**	**1**	..	..	**18**	**7**	**364**	**5**	**1**	..	**225**	**12**	**136**	**2**	**286**	**37**	**1,131**	**2,144**

URBAN BLOCKWISE PRIMARY CENSUS ABSTRACT—*cont.*

2. GOBICHETTIPALAYAM TALUK

Serial No.	Location Code No.	Name of Town/Ward Enumerator's Block No.		Area of Town in Sq. Km.	Occupied Residential Houses	No. of Households	Total Population including Institutional & Houseless Population P	M	F	Scheduled Castes M	F	Scheduled Tribes M	F	Literate and Educated Persons M	F	WORKERS Total Workers (i—ix) M	F	I Cultivators M	F	II Agricultural Labourers M	F
0	1	2		3	4	5	6	7	8	9	10	11	12	13	14	15	16	17	18	19	20
	III	SATHIYAMANGALAM (M)—*cont.*																			
		Ward	E.B. No.																		
26		7	26	..	64	64	334	185	149	..	..	..	..	138	93	93	3	4	..	..	..
27			27	..	82	82	415	218	197	..	..	..	..	135	52	97	2	1	..	..	..
28			28	..	81	85	402	203	199	..	..	..	..	113	80	95	8	3	..	8	..
29			29	..	116	127	683	331	352	7	3	..	..	245	225	162	21	14	..	..	..
		Ward No. 7 Total		..	343	358	1,834	937	897	7	3	..	..	631	450	447	34	22	..	8	..
30		8	30	..	148	148	695	365	330	..	..	..	..	207	89	205	13	6	..	4	1
31			31	..	159	163	787	394	393	52	36	..	..	117	43	223	119	56	13	118	93
32			32	..	136	136	668	330	338	54	49	..	..	150	81	171	8	2	..	..	..
		Ward No. 8 Total		..	443	447	2,150	1,089	1,061	106	85	..	..	474	213	599	140	64	13	122	94
33		9	33	..	85	88	485	242	243	..	..	..	..	110	36	124	15	5	2	6	7
34			34	..	47	47	285	166	119	23	..	..	..	133	64	82	3	3	..	..	..
35			35	..	121	121	629	327	302	..	..	..	..	202	102	193	67	2	..	4	2
36			36	..	73	73	435	216	219	216	219	..	..	12	3	143	120	..	..	112	151
37			37	..	92	98	550	287	263	159	171	..	..	119	42	146	90	4	..	74	82
38			38	..	155	164	739	383	356	63	53	..	..	111	42	245	81	30	1	205	79
39			39	..	122	123	693	352	346	6	..	..	..	120	28	215	66	59	1	132	53
40			40	..	63	73	366	190	171	..	..	..	..	69	31	125	18	90	3	35	15
		Ward No. 9 Total		..	758	787	4,182	2,163	2,019	467	443	..	..	876	348	1,273	460	193	7	568	353
41		10	41	..	44	44	273	140	133	..	..	..	..	120	102	76	2	4	..	..	..
42			42	..	127	127	705	326	379	..	44	..	..	249	232	166	11	5	..	..	..
43			43	..	82	84	502	263	239	..	..	..	..	198	102	137	7	8	1	5	..
		Ward No. 10 Total		..	253	255	1,480	729	751	..	44	..	..	567	436	379	20	17	1	5	..
44		11	44	..	70	70	392	191	201	..	..	..	..	104	57	124	11	7	..	..	..
45			45	..	93	93	462	244	218	..	..	..	..	170	76	137	3	6	..	2	..
46			46	..	84	84	507	266	241	..	..	..	..	113	54	156	1	6	..	..	..
47			47	..	128	128	604	307	297	..	..	..	..	55	38	169	2	..	..	3	..
48			48	..	153	154	738	381	357	..	..	..	..	198	89	207	19	7	2	8	1
		Ward No. 11 Total		..	528	529	2,703	1,389	1,314	..	..	..	..	640	314	793	36	26	2	13	1
		Town Total		.. 28.96	4,865	5,202	25,931	13,172	12,759	925	955	7	6	6,876	3,890	7,302	1,425	771	55	1,232	63

URBAN BLOCKWISE PRIMARY

2. GOBICHETTIPALAYAM

Serial No.	Location Code No.	Name of Town/Ward Enumerator's Block No.		WORKERS III Livestock, Forestry, Fishing, Hunting, Plantations, Orchards & Allied activities M	F	IV Mining and Quarrying M	F	(V) Manufacturing, Processing, Servicing and Repairs (a) Household Industry M	F	(b) Other than Household Industry M	F
				21	22	23	24	25	26	27	28
	III	SATHIYAMANGALAM (M)—*cont.*									
		Ward	E.B. No.								
26		7	26 ..	..	..	..	..	1	..	19	..
27			27 ..	..	..	..	..	4	..	17	..
28			28 ..	2	..	..	..	..	..	12	..
29			29 ..	..	..	..	..	26	2	20	3
		Ward No. 7 Total	..	**2**	..	..	..	**31**	**2**	**68**	**3**
30		8	30 ..	6	..	..	..	..	..	91	2
31			31 ..	..	..	..	..	..	..	15	..
32			32 ..	..	..	..	..	20	2	61	1
		Ward No. 8 Total	..	**6**	..	..	..	**20**	**2**	**167**	**3**
33		9	33 ..	1	..	..	..	36	..	28	1
34			34 ..	..	..	..	..	2	..	16	..
35			35 ..	1	..	..	..	168	61	4	..
36			36 ..	..	..	..	..	..	..	..	..
37			37 ..	..	..	..	..	3	..	7	..
38			38 ..	..	..	..	..	..	..	1	..
39			39 ..	13	9	..	..	..	..	..	..
40			40 ..	..	..	..	..	..	..	..	..
		Ward No. 9 Total	..	**15**	**9**	..	..	**209**	**61**	**56**	**1**
41		10	41 ..	..	..	..	..	..	..	4	..
42			42 ..	..	..	..	..	2	..	29	..
43			43 ..	..	..	..	..	1	..	15	..
		Ward No. 10 Total	..	..	..	..	..		..	**48**	..
44		11	44 ..	3	..	..	..	37	..	14	..
45			45 ..	..	..	..	..	36	..	22	..
46			46 ..	..	..	..	..	6	..	35	..
47			47 ..	3	..	..	..	..	..	23	..
48			48 ..	5	..	..	..	8	..	74	1
		Ward No. 11 Total	..	**11**	..	..	..	**87**	..	**168**	**1**
		Town Total	..	**80**	**20**	..	..	**428**	**121**	**1,133**	**29**

CENSUS ABSTRACT—*cont.*

TALUK

WORKERS VI Construction M	F	VII Trade and Commerce M	F	VIII Transport, Storage & Communications M	F	IX Other Services M	F	X Non-Workers M	F
29	30	31	32	33	34	35	36	37	38
..	..	50	1	10	..	9	2	92	146
2	..	41	1	16	1	16	..	121	195
..	1	18	1	24	..	28	6	108	191
1	..	31	2	18	2	52	12	169	331
3	1	140	5	68	3	105	20	490	863
1	..	50	3	15	..	32	7	160	317
1	..	19	11	1	..	13	2	171	274
7	..	25	..	26	..	30	5	159	330
9	..	94	14	42	..	75	14	490	921
2	..	26	2	9	1	11	2	118	228
..	..	46	1	7	..	8	2	84	116
..	..	12	2	1	..	1	2	134	235
..	..	1	1	2	..	28	4	73	99
2	..	18	2	10	2	28	4	141	173
2	..	1	..	..	..	6	1	138	275
5	..	1	1	2	1	5	1	137	275
..	..	..	..	..	..	..	..	65	158
9	..	105	9	31	4	87	16	890	1,559
..	..	60	1	4	..	4	1	64	131
..	..	70	5	33	..	27	6	160	368
..	..	74	4	19	..	15	2	126	232
..	..	204	10	56	..	46	9	350	731
..	..	31	5	14	2	18	4	67	190
..	..	32	..	21	..	18	3	107	215
..	..	54	..	17	..	29	1	110	240
9	..	38	1	26	..	34	1	138	295
42	..	38	6	39	6	28	2	174	338
..	1	193	12	117	8	127	11	596	1,278
51	1	1,596	183	721	67	1,193	286	5,870	11,334
148	32								

URBAN BLOCKWISE PRIMARY CENSUS ABSTRACT—*cont.*

2. GOBICHETTIPALAYAM TALUK

Serial No.	Location Code No.	Name of Town/Ward Enumerator's Block No.		Area of Town in Sq. Km.	Occupied Residential Houses	No. of Households	Total Population including Institutional & Houseless Population P	M	F	Scheduled Castes M	F	Scheduled Tribes M	F	Literate and Educated Persons M	F	WORKERS I Total Workers (i—ix) M	F	I Cultivators M	F	II Agricultural Labourers M	F
0	1	2		3	4	5	6	7	8	9	10	11	12	13	14	15	16	17	18	19	20
	IV	PUNJAIPULIAMPATTI (P)																			
		Ward	E.B. No.																		
1		1	737	..	..	155	156	780	398	382	248	232	..	..	164	68	231	75	30	2	90	45
2			754	..	..	77	78	427	217	210	148	116	..	..	92	20	114	3	30	..	69	3
3			756	..	..	116	155	665	367	298	35	35	..	..	237	112	239	44	66	7	25	15
		Ward No. 1 Total		..	..	**348**	**389**	**1,872**	**982**	**890**	**431**	**383**	..	..	**493**	**200**	**584**	**122**	**126**	**9**	**184**	**63**
4		2	738	..	..	91	121	600	327	273	22	16	..	..	205	117	190	5	28	..	12	..
5			739	..	..	48	61	252	121	131	5	2	..	..	87	63	75	10	1	..	2	..
		Ward No. 2 Total		..	..	**139**	**182**	**852**	**448**	**404**	**27**	**18**	..	..	**292**	**180**	**265**	**15**	**29**	..	**14**	..
6		3	740	..	..	82	118	527	268	259	..	..	..	..	169	91	160	24	1	..	..	..
7			741	..	..	126	128	566	297	269	1	4	..	..	195	92	162	15	1	..	..	..
		Ward No. 3 Total		..	..	**208**	**246**	**1,093**	**565**	**528**	**1**	**4**	..	..	**364**	**183**	**322**	**39**	**2**	..	..	..
8		4	742	..	..	66	123	606	302	304	..	..	..	..	191	94	184	13	1	..	..	..
9			743	..	..	161	161	768	386	382	22	18	..	..	264	133	244	23	11	1	2	..
10			744	..	..	68	70	353	181	172	..	..	..	..	104	38	114	19	1	..	..	..
		Ward No. 4 Total		..	..	**295**	**354**	**1,727**	**869**	**853**	**22**	**18**	..	..	**559**	**265**	**542**	**55**	**13**	**1**	**2**	..
11		**Ward No. 5 Total**	745	..	..	**194**	**196**	**852**	**422**	**430**	**24**	**21**	..	..	**262**	**72**	**270**	**41**	**4**	..	..	..
12		**Ward No. 6 Total**	746	..	..	**179**	**179**	**857**	**451**	**406**	**1**	..	..	..	**301**	**162**	**248**	**46**	**4**	..	5	.
13		**Ward No. 7 Total**	747	..	..	**122**	**122**	**529**	**294**	**235**	..	..	..	..	**208**	**104**	**162**	**20**	**4**	..	..	..
14		**Ward No. 8 Total**	748	..	..	**109**	**110**	**481**	**241**	**240**	**28**	**32**	..	..	**159**	**96**	**130**	**17**	**35**	**2**	**20**	**7**

URBAN BLOCKWISE PRIMARY CENSUS ABSTRACT—*cont.*

2. GOBICHETTIPALAYM

TALUK

Serial No.	Location Code No.	Name of Town/Ward Enumerator's Block No.		WORKERS III Livestock, Forestry, Fishing, Hunting, Plantations, Orchards & Allied activities		IV Mining and Quarrying		(V) Manufacturing, Processing, Servicing and Repairs (a) Household Industry		(b) Other than Household Industry		VI Construction		VII Trade and Commerce		VIII Transport, Storage & Communications		IX Other Services		X Non-Workers	
				M	F	M	F	M	F	M	F	M	F	M	F	M	F	M	F	M	F
				21	22	23	24	25	26	27	28	29	30	31	32	33	34	35	36	37	38
	IV	PUNJAI PULIAMPATTI (P)—*cont.*																			
		Ward	E.B.																		
1		1	737	..	1	..	..	..	3	2	34	5	..	..	31	11	10	..	32	10	167	307
2			754		..	..	..	..	..	..	..	..	..	..	4	..	4	..	7	..	103	207
3			756	..	..	..	..	..	..	..	24	2	..	..	53	7	4	1	64	12	128	254
		Ward No. 1 Total		..	**1**	..	..	..	**3**	**2**	**58**	**7**	3	..	**88**	**18**	**18**	**1**	**103**	**22**	**398**	**768**
4		2	738	..	..	..	..	..	..	..	34	1	..	..	63	3	11	..	42	1	137	268
5			739	..	..	..	..	..	18	..	9	..	..	..	25	3	3	..	15	7	46	121
		Ward No. 2 Total		..	..	..	..	..	**18**	..	**43**	**1**	2	..	**88**	**6**	**14**	..	**57**	**8**	**183**	**389**
6		3	740	..	..	..	..	..	34	8	33	9	..	..	61	5	6	..	25	2	108	235
7			741	..	..	..	..	..	30	4	36	5	..	..	52	4	7	..	36	2	135	254
		Ward N0. 3 Total		..	..	..	..	..	**64**	**12**	**69**	**14**	..	..	**113**	**9**	**13**	..	**61**	**4**	**243**	**489**
8		4	742	..	5	..	..	..	60	2	37	4	3	..	48	4	8	..	24	3	118	291
9			743	..	13	..	..	..	13	3	92	6	4	..	65	4	6	..	38	9	142	359
10			744	..	1	..	..	..	57	13	24	3	1	..	14	3	4	..	12	..	67	153
		Ward No. 4 Total		..	**17**	..	..	..	**130**	**18**	**153**	**13**	8	..	**127**	**11**	**18**	..	**74**	**12**	**327**	**803**
11		**Ward No. 5 Total**	745	..	**3**	..	..	..	**89**	**6**	**58**	**10**	1	..	**68**	**12**	**9**	**1**	**38**	**12**	**152**	**389**
12		**Ward No. 6 Total**	746	..	**2**	..	..	..	**36**	**17**	**64**	**2**	1	..	**100**	**22**	**5**	..	**31**	**5**	**203**	**360**
13		**Ward No. 7 Total**	747	..	..	..	..	..	**35**	**1**	**11**	**2**	..	..	**64**	**3**	**9**	..	**39**	**14**	**132**	**215**
14		**Ward No. 8 Total**	748	..	..	..	..	..	**21**	..	**15**	**1**	..	..	**17**	**2**	**5**	..	**17**	**5**	**111**	**223**

URBAN BLOCKWISE PRIMARY CENSUS ABSTRACT—*cont.*

2. GOBICHETTIPALAYAM

Serial No	Location Code No.	Name of Town/Ward Enumerator's Block No.		Area of Town in Sq. Km.	Occupied Residential Houses	No. of Households	Total Population including Institutional & Houseless Population P	M	F	Scheduled Castes M	F	Scheduled Tribes M	F	Literate and Educated Persons M	F	WORKERS I Total Workers (i—ix) M	F	I Cultivators M	F	II Agricultural Labourers M	F
0	1	2		3	4	5	6	7	8	9	10	11	12	13	14	15	16	17	18	19	20
	IV	PUNJAI PULIAMPATTI (P)—*cont.*																			
15		Ward 9	E.B. No. 749 ..	..	112	122	531	264	267	1	4	..	..	167	104	151	52	34	15	4	1
16			750 ..	..	15	15	86	42	44	..	..	..	..	31	17	29	..	17	..	1	..
		Ward No. 9 Total	..	..	**127**	**137**	**617**	**306**	**311**	**1**	**4**	..	..	**198**	**121**	**180**	**52**	**51**	**15**	**5**	**1**
17		10	751 ..	..	74	92	433	219	214	..	..	..	..	183	125	112	4	25	..	1	..
18			752 ..	..	16	21	98	48	50	..	..	..	..	40	26	21	4	2	..	..	..
		Ward No. 10 Total	..	..	**90**	**113**	**531**	**267**	**264**	..	..	..	..	**223**	**151**	**133**	**8**	**27**	..	**1**	..
19		11	753 ..	..	83	113	492	234	258	..	..	..	..	150	79	140	46	24	5	2	2
20			755 ..	..	50	51	230	119	111	81	79	..	..	14	3	64	2	..	..	54	2
21			757 ..	..	60	63	292	150	142	13	17	..	..	94	42	99	17	22	3	4	9
		Ward No. 11 Total	..	..	**193**	**227**	**1,014**	**503**	**115**	**94**	**96**	..	..	**258**	**124**	**303**	**65**	**46**	**8**	**60**	**13**
		Town Total	..	5.41	**2,004**	**2,255**	**10,425**	**5,348**	**5,077**	**629**	**576**	..	..	**3,317**	**1,658**	**3,139**	**480**	**341**	**35**	**291**	**84**
	V	BHAVANI SAGAR TOWNSHIP																			
1		Ward **Ward No. 1 Total**	E.B. No. 1 ..		**19**	**19**	**75**	**36**	**39**	..	..	..	..	**30**	**24**	**19**	**5**	..	..	..	..
2		2	2 ..		103	104	388	218	170	..	..	..	..	181	112	134	10	..	..	..	..
3			3 ..		79	79	462	296	166	115	95	..	..	173	41	113	61	9	..	66	58
		Ward No. 2 Total	..		**182**	**183**	**850**	**514**	**336**	**115**	**95**	..	..	**354**	**153**	**247**	**71**	**9**	..	**66**	**58**
4		**Ward No. 3 Total**	4 ..		**125**	**125**	**552**	**349**	**203**	..	..	..	..	**312**	**140**	**176**	**7**	..	..	..	..
5		4	5 ..		95	95	421	213	208	8	8	..	..	151	76	100	18	1	..	..	..
6			6 ..		51	51	276	129	147	78	99	..	..	48	30	59	16	2	..	14	8
		Ward No. 4 Total	..		**146**	**146**	**697**	**342**	**355**	**86**	**107**	..	..	**199**	**106**	**159**	**34**	**3**	..	**14**	**8**
7		5	7 ..		108	108	517	258	259	70	72	..	..	113	62	143	20	30	..	11	..
8			8 ..		108	110	530	262	268	9	7	..	..	120	58	144	16	13	..	12	4
		Ward No. 5 Total	..		**216**	**218**	**1,047**	**520**	**527**	**79**	**79**	..	..	**233**	**120**	**287**	**36**	**43**	..	**23**	**4**
		Town Total	..	8.25	**688**	**691**	**3,221**	**1,761**	**1,460**	**280**	**281**	..	..	**1,128**	**543**	**888**	**153**	**55**	..	**103**	**70**

URBAN BLOCKWISE PRIMARY

NSUS ABSTRACT—*cont.*

2. GOBICHETTIPALAYAM

LUK

Serial No.	Location Code No.	Name of Town/Ward/ Enumeartor'sBlock No.		WORKERS III Livestock, Forestry, Fishing, Hunting, Plantations, Orchards & Allied activities M	III F	IV Mining and Quarrying M	IV F	(V) Manufacturing, Processing, Servicing and Repairs (a) Household Industry M	(a) F	(b) Other than Household Industry M	(b) F	VI Construction M	VI F	VII Trade and Commerce M	VII F	VIII Transport, Storage & Communications M	VIII F	IX Other Services M	IX F	X Non-Workers M	X F
				21	22	23	24	25	26	27	28	29	30	31	32	33	34	35	36	37	38
		IV PUNJAI PULIAMPATTI (P)– *cont.*																			
		Ward	E.B. No.																		
15		9	749	1	..	..	..	5	..	23		1	2	45	12	8	..	30	12	113	215
16			750	..	..	..	..	..	..	4		..	..	2	..	..	..	5	..	13	44
		Ward No. 9 Total		1	..	..	..	5	..	27		1	2	47	12	8	..	35	12	126	259
17		10	751	..	..	..	..	..	..	14		..	..	50	..	7	..	15	3	107	210
18			752	..	..	..	..	..	..	1		..	..	12	..	..	..	6	2	27	46
		Ward No. 10 Total		..	..	..	..	..	..	15		..	..	62	..	7	..	21	5	134	256
19		11	753	..	..	..	..	1	2	26		2	..	52	13	8	4	25	7	94	212
20			755	..	..	..	..	3	..	..		3	..	2	..	2	..	..	..	55	109
21			757	..	..	..	..	..	..	20		3	1	34	1	9	..	7	..	51	125
		Ward No. 11 Total		..	..	..	..	4	2	46		8	1	88	14	19	4	32	7	200	446
		Town Total		..	24	..	..	405	58	559		24	3	862	109	125	6	508	106	2,209	4,597
		V BHAVANI SAGAR TOWNSHIP—*cont.*																			
		Ward	E.B. No.																		
1		**Ward No. 1 Total**	1	..	1	..	..	..	..	2		..	..	..	..	..	1	16	4	17	34
2		2	2	..	..	..	..	..	..	..		..	..	4	..	3	..	127	10	84	160
3			3	..	..	..	..	..	..	..		..	..	2	..	3	2	33	1	183	105
		Ward No. 2 Total		..	..	..	..	..	..	..		..	..	6	..	6	2	160	11	267	265
4		**Ward No. 3 Total**	4	..	..	..	..	..	..	1		..	..	5	2	3	..	167	5	173	196
5		4	5	..	..	..	..	..	..	7		..	..	14	1	2	3	76	13	113	190
6			6	..	..	..	..	..	..	1		..	..	..	..	12	4	30	4	70	131
		Ward No. 4 Total		..	..	..	..	..	..	8		..	..	14	1	14	7	106	17	183	321
7		5	7	..	..	..	..	1	..	12		..	..	30	14	24	5	33	1	115	239
8			8	..	5	..	..	9	..	13		2	..	30	4	8	..	49	4	118	252
		Ward No. 5 Total		..	5	..	..	4	..	25		11	2	60	18	32	5	82	5	233	491
		Town Total		..	6	..	..	4	..	36		13	2	85	21	55	15	531	42	873	1,307

URBAN BLOCKWISE PRIMARY CENSUS ABSTRACTS—*cont.*

2. GOBICHETTIPALAYAM TALUK

Serial No.	Location Code No.	Name of Town/Ward Enumerator's Block No.		Area of Town in Sq. Km.	Occupied Residential Houses	No. of Households	Total Population including Institutional & Houseless Population P	M	F	Scheduled Castes M	F	Scheduled Tribes M	F	Literate and Educated Persons M	F	WORKERS Total Workers (i—ix) M	F	I Cultivators M	F	II Agricultural Labourers M	F
0	1	2		3	4	5	6	7	8	9	10	11	12	13	14	15	16	17	18	19	20
		VI GOBICHETTIPALAYAM (M)																			
		Ward 1	E.B. No.																		
1			1 ..	..	50	62	312	149	163	..	..	..	..	130	148	71	13	4	1	..	..
2			2 ..	..	54	74	332	156	176	..	..	..	..	136	138	79	14	3	2	..	..
3			3 ..	..	49	60	269	131	138	2	1	..	..	108	107	65	16	21	7	4	2
4			4 ..	..	120	160	698	351	347	..	..	..	..	209	94	210	40	6	..	32	35
5			5 ..	..	42	66	296	162	132	..	..	..	..	103	35	94	33	13	4	42	24
		Ward No. 1 Total	..	..	315	422	1,907	949	958	2	1	..	..	686	522	519	116	47	14	78	61
6		2	6 ..	..	20	21	101	51	50	..	..	..	..	21	6	35	20	3	..	18	16
7			7 ..	..	20	20	75	38	37	..	..	..	..	16	4	29	21	2	1	16	17
8			8 ..	..	12	13	43	21	24	.	..	..	..	6	14	16	7	4	1	7	6
9			9 ..	..	21	22	117	63	54	..	..	..	..	29	12	39	16	11	1	14	11
10			10 ..	..	26	26	112	52	60	..	..	..	..	15	2	32	35	..	..	16	25
11			11 ..	..	14	14	67	33	37	..	..	..	..	4	3	20	16	2	2	16	12
12			12 ..	..	9	9	44	17	22	..	..	..	..	7	3	11	14	1	1	10	12
13			13 ..	..	43	43	209	102	107	..	..	..	..	25	10	65	47	9	1	37	34
14			14 ..	..	96	96	466	234	232	229	229	..	..	14	..	137	57	1	..	109	53
15			15 ..	..	174	174	674	336	338	..	..	..	..	184	90	232	145	50	15	61	91
16			16 ..	..	16	16	74	36	38	..	..	..	..	25	15	19	6	6	..	6	5
17			17 ..	..	39	40	154	73	81	..	..	..	..	44	18	45	14	12	2	7	5
		Ward No. 2 Total	..	..	490	494	2,139	1,056	1,080	229	229	..	..	390	177	680	398	101	24	317	287
18		3	18 ..	..	125	126	572	265	307	..	..	..	..	173	106	168	24	15	..	31	90
19			19 ..	..	64	65	254	127	127	..	..	..	..	70	30	81	53	8	..	20	31
20			20 ..	..	63	63	283	139	144	..	..	..	..	98	65	86	18	13	..	19	15
21			21 ..	..	115	126	546	292	254	37	32	..	..	200	79	181	22	9	..	31	9
		Ward No. 3 Total	..	..	367	380	1,655	823	832	37	32	..	..	541	280	516	117	45	..	100	75

URBAN BLOCKWISE PRIMARY CENSUS ABSTRACT—*cont.*

2. GOBICHETTIPALAYAM TALUK

Serial No.	Location Code No.	Name of Town/Ward Enumerator's Block No.		WORKERS III Livestock, Forestry, Fishing, Hunting, Plantations, Orchards & Allied activities		IV Mining and Quarrying		(V) Manufacturing, Processing, Servicing and Repairs (a) Household Industry		(b) Other than Household Industry		VI Construction		VII Trade and Commerce		VIII Transport, Storage & Communications		IX Other Services		X Non-Workers	
				M	F	M	F	M	F	M	F	M	F	M	F	M	F	M	F	M	F
				21	22	23	24	25	26	27	28	29	30	31	32	33	34	35	36	37	38
	VI	GOBICHETTIPALAYAM (M)—*cont.*																			
		Ward	E.B. No.																		
1		1	1 ..	..	..	..	..	..	..	3	..	..	..	16	..	2	..	46	12	78	150
2			2 ..	..	..	..	..	16	..	9	..	1	..	15	1	3	..	32	11	77	162
3			3 ..	1	..	..	..	..	..	3	..	1	..	10	..	4	..	21	7	66	122
4			4 ..	2	..	..	..	22	1	34	..	33	..	40	1	10	..	31	3	141	307
5			5 ..	..	..	..	..	..	..	3	..	..	..	16	..	4	..	16	5	68	101
		Ward No. 1 Total	..	3	..	..	..	38	1	52	..	35	..	97	2	23	..	146	38	430	842
6	2		6 ..	3	..	..	..	1	..	3	..	1	2	..	..	..	..	6	2	16	30
7			7 ..	4	1	..	..	..	..	2	1	1	..	..	..	1	..	3	1	9	16
8			8 ..	1	..	..	..	..	..	..	..	1	..	1	..	1	..	1	..	5	15
9			9 ..	2	3	..	..	..	..	4	..	..	..	5	1	..	..	3	..	24	38
10			10 ..	3	2	..	..	..	..	..	4	..	..	4	1	..	..	9	3	20	25
11			11 ..	..	1	..	..	..	..	2	1	..	..	..	..	..	..	..	..	13	18
12			12 ..	..	1	..	..	..	..	..	..	..	..	..	..	..	..	..	..	6	13
13			13 ..	2	..	..	..	2	..	7	6	..	..	..	..	..	..	7	3	37	60
14			14 ..	19	3	..	..	2	..	2	..	..	..	1	3	..	..	1	..	97	175
15			15 ..	..	..	..	..	..	..	27	2	..	..	3	1	..	..	16	8	104	193
16			16 ..	..	..	..	..	1	..	..	1	40	7	27	22	11	..	..	..	17	32
17			17 ..	1	1	..	..	3	2	5	1	..	..	5	..	1	..	2	1	28	67
		Ward No. 2 Total	..	35	12	..	..	9	2	52	16	3	..	8	2	4	..	48	18	376	682
18	3		18 ..	..	..	..	..	..	..	28	1	34	..	32	2	8	..	21	2	97	283
19			19 ..	..	..	..	..	..	1	8	..	25	10	3	3	7	5	10	3	46	74
20			20 ..	..	..	..	..	5	1	11	..	4	1	23	..	5	..	6	1	53	126
21			21 ..	1	..	..	..	..	..	31	3	22	4	31	2	14	1	42	3	111	232
		Ward No. 3 Total	..	1	..	..	..	5	2	78	4	85	15	89	7	34	6	79	9	307	715

URBAN BLOCKWISE PRIMARY CENSUS ABSTRACT—*cont.*

2. GOBICHETTIPALAYAM TALUK

Serial No	Location Code No.	Name of Town/Ward Enumerator's Block No.	Area of Town in Sq. Km.	Occupied Residential Houses	No. of Households	Total Population including Institutional & Houseless Population P	M	F	Scheduled Castes M	F	Scheduled Tribes M	F	Literate and Educated Persons M	F	WORKERS Total Workers (i—ix) M	F	I Cultivators M	F	II Agricultural Labourers M	F
0	1	2	3	4	5	6	7	8	9	10	11	12	13	14	15	16	17	18	19	20
	VI	GOBICHETTIPALAYAM (M)—*cont.*																		
		Ward 4 E.B. No.																		
22		22 ..	..	84	84	349	171	178	11	9	..	..	59	11	120	40	6	..	67	37
23		23 ..	..	33	33	157	86	71	..	..	..	..	51	22	54	3	21	..	9	2
24		24 ..	..	51	51	242	125	117	..	..	..	..	60	18	89	28	12	..	33	28
25		25 ..	..	35	35	157	69	88	..	3	..	..	32	8	47	26	5	..	9	20
26		26 ..	..	12	12	43	22	21	..	..	..	..	12	3	18	6	..	..	..	6
27		27	..	28	31	121	60	61	..	..	..	..	29	6	46	24	..	..	10	23
28		28 ..	..	14	14	67	37	30	..	..	..	..	15	2	21	5	..	..	8	3
29		29 ..	..	27	27	142	76	66	..	..	..	..	43	19	47	4	1	..	7	3
30		30 ..	..	40	41	174	95	80	..	..	..	..	44	11	62	24	2	..	6	7
31		31 ..	..	15	15	66	33	33	..	..	..	..	13	2	27	9	..	..	..	3
32		32 ..	..	37	41	188	96	92	..	..	..	..	46	12	64	13	3	..	6	2
33		33 ..	..	29	32	133	68	65	3	2	..	..	46	19	48	12	7	..	10	10
34		34 ..	..	66	67	274	135	139	14	18	..	..	74	25	86	51	2	1	33	43
		Ward No. 4 Total	..	..	471	483	2,113	1,072	1,041	28	32	..	..	524	158	729	245	59	1	198	187
35		5 35	..	..	48	49	227	113	114	..	..	..	..	77	57	72	15	21	4	15	6
36		36	..	..	107	110	460	228	232	..	..	..	..	151	103	127	30	15	3	27	17
37		37	..	..	9	9	41	18	23	..	..	..	..	16	16	11	13	5	..	..	11
38		38	..	..	38	47	201	97	104	..	..	..	..	63	36	69	52	19	..	12	52
39		39	..	..	26	26	112	64	48	..	..	..	..	42	18	43	22	5	..	14	20
40		40	..	..	30	30	124	65	59	..	..	..	..	44	20	45	20	7	1	15	19
41		41	..	..	28	28	137	71	66	..	..	..	..	48	22	55	18	14	2	7	14
42		42	..	..	25	32	144	71	73	..	..	..	..	37	18	39	12	1	..	14	10
43		43	..	..	21	26	105	53	52	4	2	..	..	31	10	34	20	1	..	16	19
44		44	..	..	10	11	50	21	29	..	..	..	..	13	12	10	8	1	..	2	4
45		45	..	..	87	87	410	205	205	..	..	..	..	131	80	119	12	5	..	11	6
		Ward No. 5 Total	..	..	429	455	2,011	1,006	1,005	4	2	..	..	653	392	624	222	94	10	133	178

URBAN BLOCKWISE PRIMARY CENSUS ABSTRACT—*cont.*

2. GOBICHETTIPALAYM TALUK

Serial No.	Location Code No.	Name of Town/Ward Enumerator's Block No.		WORKERS III Livestock, Forestry, Fishing, Hunting, Plantations, Orchards & Allied activities		IV Mining and Quarrying		(V) Manufacturing, Processing, Servicing and Repairs (a) Household Industry		(b) Other than Household Industry		VI Construction		VII Trade and Commerce		VIII Transport, Storage & Communications		IX Other Services		X Non-Workers	
				M	F	M	F	M	F	M	F	M	F	M	F	M	F	M	F	M	F
				21	22	23	24	25	26	27	28	29	30	31	32	33	34	35	36	37	38
	VI	GOBICHETTIPALAYAM (M)—*cont.*																			
		Ward	E.B. No.																		
22	4		22	..	1	..	..	..	..	..	..	28	3	8	..	5	..	5	..	51	138
23			23	..	..	..	..	..	..	..	3	1	..	8	..	6	..	6	1	32	68
24			24	..	..	..	..	..	..	..	12	16	..	10	..	3	..	3	..	36	89
25			25	..	..	..	..	..	..	..	2	7	5	12	1	3	..	9	..	22	62
26			26	..	1	..	..	..	..	..	8	..	..	4	..	..	..	5	..	4	15
27			27	..	1	..	..	..	..	..	8	..	..	12	1	4	..	11	..	14	37
28			28	..	..	..	..	..	..	..	9	..	..	3	2	..	..	1	..	16	25
29			29	..	2	..	..	..	1	1	16	..	..	10	..	2	..	8	..	29	62
30			30	..	3	..	..	..	1	..	14	..	21	11	7	3	2	..	6	3	32	56
31			31	..	..	..	..	..	..	..	4	..	13	5	3	..	..	..	7	1	6	24
32			32	..	..	..	..	..	..	..	25	2	4	2	9	4	1	..	16	3	32	79
33			33	..	..	..	..	..	..	..	12	..	2	..	9	2	4	..	4	..	20	53
34			34	..	..	1	..	..	..	..	3	..	10	2	18	4	5	..	15	..	49	88
		Ward No. 4 Total		..	**8**	**1**	..	..	**2**	**1**	**112**	**2**	**102**	**28**	**113**	**17**	**35**	..	**100**	**8**	**343**	**796**
35	5		35	..	1	..	..	..	..	..	4	..	..	..	13	..	6	..	12	5	41	99
36			36	..	..	..	..	..	..	..	15	1	2	..	31	9	19	..	18	..	101	202
37			37	..	..	..	..	..	..	..	3	..	..	..	2	2	..	..	1	..	7	10
38			38	..	..	..	..	..	..	..	11	..	..	..	16	..	4	..	7	..	28	52
39			39	..	..	..	..	..	..	..	8	..	1	..	10	1	3	..	2	1	21	26
40			40	..	..	..	..	..	..	..	4	..	2	..	8	..	3	..	6	..	20	39
41			41	..	..	..	..	..	..	..	7	..	5	..	17	2	2	..	3	..	16	48
42			42	..	..	..	..	..	..	..	3	..	6	2	10	..	..	..	5	..	32	61
43			43	..	..	..	..	..	..	..	6	1	6	..	3	..	..	..	2	..	19	32
44			44	..	..	..	..	..	..	..	2	..	2	4	2	..	..	..	1	..	11	21
45			45	..	..	..	..	..	..	..	30	1	2	..	45	4	13	..	13	1	86	193
		Ward No. 5 Total		..	**1**	..	..	..	..	..	**93**	**3**	**26**	**6**	**157**	**18**	**50**	..	**70**	**7**	**382**	**783**

URBAN BLOCKWISE PRIMARY CENSUS ABSTRACT—*cont.*

2. GOBICHETTIPALAYAM TALUK

Serial No.	Location Code No.	Name of Town/Ward Enumerator's Block No.		Area of Town in Sq. Km.	Occupied Residential Houses	No. of Households	Total Population including Houseless & Institutional Population P	M	F	Scheduled Castes M	F	Scheduled Tribes M	F	Literate and Educated Persons M	F	WORKERS I Total Workers (i—ix) M	F	I Cultivators M	F	II Agricultural Labourers M	F
0	1	2		3	4	5	6	7	8	9	10	11	12	13	14	15	16	17	18	19	20
	VI	GOBICHETTIPALAYAM (M)—*cont.*																			
		Ward 6	E.B. No.																		
46			46	..	..	43	43	163	88	75	16	16	..	..	51	16	48	27	1	..	13	18
47			47	..	..	43	46	212	110	102	..	..	..	..	46	23	64	12	2	1	6	7
48			48	..	..	13	17	88	47	41	..	..	..	..	38	20	29	7	2	..	3	3
49			49	..	..	169	182	795	420	375	..	..	..	..	263	120	258	101	32	10	70	77
50			50	..	..	120	131	525	268	257	..	..	..	..	179	77	165	27	13	..	10	9
51			51	..	..	65	65	309	156	153	..	..	..	..	18	2	104	25	1	..	91	23
52			52	..	..	109	109	561	278	28	156	153	..	..	17	4	165	8	..	..	120	2
53			53	..	..	53	53	249	137	112	281	275	..	..	121	71	81	3	2	..	2	..
		Ward No. 6 Total		..	..	**615**	**646**	**2,902**	**1,504**	**1,398**	4	6	..	..	**733**	**333**	**914**	**210**	**53**	**11**	**315**	**128**
54		7	54	..	..	8	8	52	24	28	**457**	**450**	..	..	19	11	10	3	2	..	..	..
55			55	..	..	56	56	258	140	118	..	..	..	..	93	33	90	11	1	..	1	..
56			56	..	..	7	7	30	19	11	..	..	..	..	10	5	9	..	..	..	..	..
57			57	..	..	27	27	148	74	74	..	..	..	..	60	40	37	2	..	..	3	2
58			58	..	..	35	35	144	72	72	..	..	..	..	41	25	41	13	1	..	2	..
59			59	..	..	30	30	136	74	62	..	..	..	..	53	25	54	6	1	..	3	6
60			60	..	..	43	43	196	99	97	..	..	..	..	70	47	55	7	4	..	1	3
61			61	..	..	71	71	317	168	149	..	..	..	..	92	54	104	35	5	2	5	10
62			62	..	..	53	53	240	122	118	..	..	..	..	82	51	75	32	2	..	5	13
63			63	..	..	31	31	124	69	55	..	..	..	..	48	23	38	17	3	..	..	3
		Ward No. 7 Total		..	..	**361**	**361**	**1,645**	**861**	**784**	..	..	..	..	**568**	**314**	**513**	**126**	**19**	**2**	**20**	**37**
64		8	64	..	..	71	71	359	189	170	..	..	..	..	148	103	112	22	3	1	4	6
65			65	..	..	121	123	554	278	276	..	..	..	..	217	107	144	38	27	..	4	15
66			66	..	..	82	82	365	185	180	..	..	..	..	143	93	105	20	5	..	6	7
67			67	..	..	19	19	117	62	55	..	..	..	..	49	40	32	..	1	..	..	..
		Ward No. 8 Total		..	..	**293**	**295**	**1,395**	**714**	**681**	..	..	..	..	**557**	**343**	**393**	**80**	**36**	**1**	**14**	**28**
68		9	68	..	..	32	49	269	143	126	3	4	..	..	76	66	72	20	4	..	2	3
69			69	..	..	48	60	299	156	143	..	..	..	..	106	48	80	21	5	..	18	6
70			70	..	..	28	33	145	73	72	..	..	..	..	64	60	34	2	9	..	..	..
71			71	..	..	24	39	169	77	92	..	..	..	..	71	73	41	6	4	..	1	..
72			72	..	..	19	20	123	73	50	..	..	..	..	65	43	47	1	4	..	..	..
73			73	..	..	19	22	121	59	62	..	..	..	..	55	53	29	1	2	..	..	..
74			74	..	..	40	46	204	102	10	..	..	..	..	92	86	55	6	8	..	..	..
		Ward No. 9 Total		..	..	**210**	**269**	**1,330**	**683**	**647**	**3**	**4**	..	..	**529**	**429**	**358**	**57**	**36**	..	**21**	**9**

URBAN BLOCKWISE PRIMARY CENSUS ABSTRACT—*cont.*

2. GOBICHETTIPALAYAM TALUK

Serial No.	Location Code No.	Name of Town/Ward/ Enumeartor'sBlock No.		WORKERS III Livestock, Forestry, Fishing, Hunting, Plantations, Orchards & Allied activities		IV Mining and Quarrying		(V) Manufacturing, Processing, Servicing and Repairs (a) Household Industry		(b) Other than Household Industry		VI Construction		VII Trade and Commerce		VIII Transport, Storage & Communications		IX Other Services		X Non-Workers	
				M	F	M	F	M	F	M	F	M	F	M	F	M	F	M	F	M	F
				21	22	23	24	25	26	27	28	29	30	31	32	33	34	35	36	37	38
	VI	GOBICHETTIPALAYAM (M)—*cont.*																			
		Ward	E.B. No.																		
46		6	46	..	..	..	..	..	6	..	2	3	6	..	11	5	4	..	5	1	40	48
47			47	..	..	..	..	..	..	..	19	..	5	1	19	3	4	..	9	..	46	90
48			48	..	..	..	..	..	..	..	3	..	2	..	15	3	..	..	4	1	18	34
49			49	..	2	..	..	..	1	..	30	6	1	2	81	12	18	..	23	5	162	274
50			50	..	..	..	..	..	12	..	13	2	38	8	42	4	16	..	21	4	103	230
51			51	..	..	..	..	..	..	..	3	..	..	..	..	1	2	..	7	1	52	128
52			52	..	6	2	..	..	..	..	..	..	2	..	5	..	8	..	24	4	113	275
53			53	..	..	..	..	..	1	..	8	..	..	..	33	1	..	..	35	2	56	109
		Ward No. 6 Total		..	**8**	**2**	..	..	**20**	..	**78**	**11**	**54**	**11**	**206**	**29**	**52**	..	**128**	**18**	**590**	**1,188**
54		7	54	..	..	..	..	..	6	3	..	..	..	..	..	..	..	..	2	..	14	25
55			55	..	1	..	..	..	9	4	14	..	..	..	37	3	..	..	27	4	50	107
56			56	..	..	..	..	..	..	..	3	..	..	..	1	..	4	..	1	..	10	11
57			57	..	3	..	..	..	..	..	9	..	..	..	16	..	3	..	3	..	37	72
58			58	..	1	..	..	..	..	3	4	1	1	1	22	5	1	..	9	3	31	59
59			59	..	1	..	..	..	..	..	12	..	..	..	25	..	1	..	11	..	20	56
60			60	..	1	..	..	..	..	..	10	..	..	..	19	1	12	1	8	1	44	90
61			61	..	1	..	..	..	..	..	15	3	..	..	35	6	20	2	23	12	64	114
62			62	..	..	..	..	..	2	..	11	1	..	..	16	2	16	2	23	14	47	86
63			63	..	2	1	..	..	..	..	2	..	..	..	8	2	8	..	13	4	31	38
		Ward No. 7 Total		..	**10**	**1**	..	..	**17**	**10**	**80**	**12**	2	1	179	19	65	5	120	38	348	658
64		8	64	..	..	..	..	..	1	..	21	3	3	2	40	4	18	..	20	8	77	148
65			65	..	..	..	..	..	..	..	29	4	5	..	34	4	11	..	39	15	134	238
66			66	..	5	..	..	..	..	1	25	2	..	..	39	5	11	..	14	5	80	160
67			67	..	..	..	..	..	..	..	1	..	..	..	20	..	1	..	9	..	30	55
		Ward No. 8 Total		..	**5**	..	..	..	**1**	**1**	**76**	**9**	..	..	**133**	**13**	**41**	..	**82**	**28**	**321**	**601**
68		9	68	..	10	..	..	..	5	2	8	..	5	..	26	13	8	..	9	2	71	106
69			69	..	..	..	..	..	..	..	2	..	..	..	22	4	9	1	21	10	76	122
70			70	..	..	..	..	..	..	..	2	..	3	..	9	..	..	..	13	2	39	70
71			71	..	..	..	..	..	1	..	6	..	1	..	9	..	6	..	12	6	36	86
72			72	..	..	..	..	..	..	..	5	..	2	..	36	..	2	..	..	1	26	49
73			73	..	..	..	..	..	..	..	3	..	..	..	10	..	2	..	12	1	30	61
74			74	..	..	..	..	..	..	..	2	..	..	..	20	..	5	..	20	6	47	96
		Ward No. 9 Total		..	**10**	..	..	..	**6**	**2**	..	**28**	6	..	132	17	32	1	87	28	325	590

URBAN BLOCKWISE PRIMARY CENSUS ABSTRACT—*cont.*

2. GOBICHETTIPALAYAM

TALUK

Serial No.	Location Code No.	Name of Town/Ward Enumerator's Block No.		Area of Town in Sq. Km.	Occupied Residential Houses	No. of Households	Total Population including Institutional & Houseless Population P	M	F	Scheduled Castes M	F	Scheduled Tribes M	F	Literate and Educated Persons M	F	WORKERS Total Workers (i—ix) M	F	I Cultivators M	F	II Agricultural Labourers M	F
0	1	2		3	4	5	6	7	8	9	10	11	12	13	14	15	16	17	18	19	20
	VI	GOBICHETTIPALAYAM (M)—*cont.*																			
		Ward	E.B. No.																		
75		10	75	..	..	44	45	207	120	87	..	..	..	..	82	53	59	6	..	..	5	2
76			76	..	..	26	27	107	47	60	..	..	..	..	32	27	29	15	..	..	..	1
77			77	..	..	130	130	567	279	288	..	..	..	..	204	133	158	53	3	..	4	15
78			78	..	..	56	56	273	143	130	..	..	..	..	111	80	80	10	5	1	..	3
79			79	..	..	45	45	174	86	88	..	..	..	..	64	31	51	13	1	3	..	..
80			80	..	..	40	41	170	91	79	..	..	..	..	75	46	44	12	6	..	..	1
		Ward No. 10	**Total**	..	..	**341**	**344**	**1,498**	**766**	**732**	..	..	..	..	**568**	**370**	**421**	**109**	**15**	**4**	**9**	**22**
81		11	81	..	..	29	29	133	77	59	1	2	..	..	54	26	38	4	1	..	..	..
82			82	..	..	75	79	352	182	170	2	2	..	..	127	74	93	17	4	..	3	9
83			83	..	..	102	102	457	234	223	..	..	..	..	181	119	138	25	3	2	3	9
84			84	..	..	128	128	593	306	287	..	..	..	..	191	107	173	7	5	..	7	1
85			85	..	..	25	25	115	61	54	..	..	..	..	42	25	31	4	..	..	..	..
86			86	..	..	82	83	420	208	212	2	7	..	..	143	90	107	8	1	..	8	..
87			87	..	..	158	158	751	358	393	..	..	..	..	182	139	198	30	..	..	28	21
88			88	..	..	56	56	269	139	130	..	..	..	..	99	73	69	2	3	..	1	..
89			89	..	..	116	118	517	281	236	11	10	..	..	219	121	150	4	9	..	6	1
90			90	..	..	127	127	581	287	294	..	..	..	..	200	145	160	31	10	..	18	16
		Ward No. 11	**Total**	..	..	**898**	**905**	**4,188**	**2,133**	**2,055**	**16**	**21**	..	..	**1,438**	**919**	**1,157**	**132**	**36**	**2**	**74**	**57**
91		12	91	..	..	77	77	348	178	170	5	4	..	..	136	101	100	19	8	1	3	5
92			92	..	..	53	54	269	131	138	..	..	..	..	114	105	55	14	3	..	..	..
93			93	..	..	7	7	42	24	18	..	..	..	..	19	13	15	3	1	..	..	..
94			94	..	..	14	14	66	32	34	..	..	..	..	25	20	16	4	..	..	..	..
95			95	..	..	22	22	104	52	52	..	..	..	..	45	39	32	1	3	..	..	..
96			96	..	..	24	38	191	99	92	..	..	..	..	64	62	43	9	3	..	1	5
97			97	..	..	31	40	224	112	112	..	..	..	..	93	65	58	8	2	..	1	1
98			98	..	..	26	30	159	83	76	..	..	..	..	62	45	35	3	..	..	..	..
99			99	..	..	136	136	716	349	367	85	103	..	..	218	163	173	41	3	..	10	4
100			100	..	..	65	65	329	166	163	..	..	..	..	134	114	79	8	3	..	3	..
101			101	..	..	127	129	521	248	273	33	26	..	..	176	121	138	46	10	..	8	28
102			102	..	..	137	137	397	196	201	12	20	..	..	116	68	120	55	1	..	9	3
103			103	..	..	99	100	727	438	289	136	50	..	..	312	116	161	12	29	..	29	1
104			104	..	..	73	73	338	187	151	93	78	..	..	97	46	97	29	4	..	28	13
		Ward No. 12	**Total**	..	..	**891**	**923**	**4,431**	**2,295**	**2,136**	**364**	**281**	..	..	**1,611**	**1,078**	**1,122**	**252**	**70**	**1**	**92**	**60**

URBAN BLOCKWISE PRIMAR

CENSUS ABSTRACT—*cont.*

2. GOBICHETTIPALAYA

TALUK

Serial No.	Location Code No.	Name of Town/Ward Enumerator's Block No.	WORKERS III Livestock, Forestry, Fishing, Hunting, Plantations, Orchards & Allied activities		IV Mining and Quarrying		(V) Manufacturing, Processing, Servicing and Repairs (a) Household Industry		(b) Other than Household Industry		VI Construction		VII Trade and Commerce		VIII Transport, Storage & Communications		IX Other Services		X Non-Workers	
			M	F	M	F	M	F	M	F	M	F	M	F	M	F	M	F	M	F
			21	22	23	24	25	26	27	2	29	30	31	32	33	34	35	36	37	38
VI	GOBICHETTIPALAYAM (M)—*cont.*																			
	Ward 10	E B. No. 75	..	..	..	..	..	7	2	13	6	..	13	1	6	..	9	1	61	81
		76	..	..	..	..	..	6	..	2	..	..	10	4	3	..	8	5	18	45
		77	..	..	..	..	..	10	..	26	49	3	25	15	4	7	37	13	121	235
		78	..	..	..	..	..	9	..	18	3	..	24	1	5	1	16	4	63	120
		79	..	1	..	..	..	6	..	9	9	3	8	4	3	..	14	3	35	75
		80	..	1	..	..	..	3	..	3	1	2	10	2	4	..	16	5	47	67
	Ward No. 10 Total		..	2	..	..	..	41	2	71	68	8	90	27	25	8	100	31	345	623
	11	81	..	..	..	..	..	1	..	8	2	..	9	1	6	..	11	3	39	52
		82	..	..	..	..	..	12	..	22	5	1	17	3	5	..	25	3	89	153
		83	..	..	..	..	..	14	..	21	6	..	40	7	14	..	37	4	96	198
		84	..	1	..	..	..	32	..	22	4	..	70	1	6	..	26	5	133	280
		85	..	1	..	..	..	..	..	7	..	..	11	1	4	1	8	2	30	50
		86	..	..	..	..	..	13	1	16	11	..	22	1	10	1	26	4	101	204
		87	..	3	..	..	..	22	..	41	14	4	44	4	12	..	34	1	160	363
		88	..	..	..	..	..	..	..	11	..	..	29	..	10	..	15	1	70	128
		89	..	..	..	..	..	..	..	20	1	..	42	..	13	..	59	3	131	232
		90	..	1	..	..	..	3	1	29	2	1	58	4	10	..	29	8	127	263
	Ward No. 11 Total		..	6	..	..	..	97	2	197	45	6	342	22	90	2	270	34	976	1,923
	12	91	..	..	..	..	..	..	..	15	2	..	27	4	11	1	34	8	78	151
		92	..	..	..	..	..	..	..	1	..	..	16	2	1	..	34	12	76	124
		93	..	..	..	..	..	..	..	..	..	..	4	..	1	..	9	3	9	15
		94	..	..	..	..	..	..	..	1	..	..	5	1	3	..	7	3	16	30
		95	..	..	..	..	..	..	..	1	..	..	15	..	1	..	12	1	20	51
		96	..	1	..	..	..	3	..	3	1	..	19	..	3	..	9	4	56	83
		97	..	..	..	..	..	3	..	1	2	..	17	1	1	..	31	6	54	104
		98	..	..	..	..	..	5	..	1	..	..	16	..	4	..	9	3	48	73
		99	..	..	..	..	..	10	8	16	10	..	51	4	10	..	63	25	176	326
		100	..	..	..	..	..	..	..	9	..	..	19	..	3	4	42	4	87	155
		101	..	..	..	..	..	2	..	27	3	6	1	32	2	15	..	38	12	110	227
		102	..	..	..	..	..	..	..	37	13	5	1	13	4	27	26	28	8	76	146
		103	..	..	..	..	..	2	..	21	..	3	..	21	2	20	6	36	3	277	277
		104	..	..	..	..	..	..	..	14	..	..	..	6	..	6	2	39	14	90	122
	Ward No. 12 Total		..	1	..	..	..	25	8	147	16	29	2	261	20	106	39	391	106	1,173	1,884

URBAN BLOCKWISE PRIMARY CENSUS ABSTRACT—*cont.*

2. GOBICHETTIPALAYAM

TALUK

Serial No.	Location Code No.	Name of Town/Ward Enumerator's Block No.		Area of Town in Sq. Km.	Occupied Residential Houses	No. of Households	Total Population including Institutional & Houseless Population P	M	F	Scheduled Castes M	F	Scheduled Tribes M	F	Literate and Educated Persons M	F	WORKERS Total Workers (i—ix) M	F	I Cultivators M	F	II Agricultural Labourers M	F
0	1	2		3	4	5	6	7	8	9	10	11	12	13	14	15	16	17	18	19	20
	VI	GOBICHETTIPALAYAM (M)—*cont.*																			
105		Ward 13	E.B. No. 105	..	..	22	22	98	59	93	..	..	..	..	53	27	39	2	7	1	..	..
106			106		..	32	32	132	60	72	..	..	..	..	43	26	35	15	2	..	..	3
107			107	..	..	47	47	198	103	96	..	..	..	..	69	50	55	21	4	..	3	3
108			108	..	..	97	97	464	238	229	..	..	..	..	182	138	119	21	14	1	4	1
109			109	..	..	98	113	562	282	280	..	..	..	..	181	120	143	20	6	..	5	..
110			110	..	..	63	63	291	140	150	..	..	..	..	92	69	67	23	..	..	7	11
111			111	..	..	18	18	86	46	48	2	8	..	..	35	19	22	8	1	..	2	2
112			112	..	..	24	24	119	61	51	3	4	..	..	43	32	30	9	2	1	3	4
113			113	..	..	8	8	117	15	102	..	..	..	..	12	95	8	5	..	1	1	..
114			114	..	..	17	17	80	37	43	..	..	..	..	29	27	23	..	..	..	..	..
		Ward No. 13 Total		..	..	**426**	**441**	**2,147**	**1,041**	**1,100**	**5**	**12**	..	..	**739**	**603**	**541**	**124**	**36**	**4**	**25**	**24**
115		14	115	..	..	53	56	253	127	126	..	..	..	..	71	52	72	14	..	..	4	7
116			116	..	..	57	60	454	333	121	2	..	3	..	305	87	113	10	10	1	4	..
117			117	..	..	159	179	771	441	330	15	8	..	..	306	140	244	51	15	..	33	12
118			118	..	..	61	61	323	173	150	3	6	..	..	124	74	92	8	1	..	..	..
119			119	..	..	79	79	376	185	191	12	6	..	..	121	79	101	11	8	1	7	..
120			120	..	..	11	11	44	25	19	..	..	..	..	21	9	13	2	2	..	1	2
121			121	..	..	52	52	254	122	132	4	5	..	..	87	57	73	21	1	..	17	11
122			122	..	..	18	18	84	42	42	..	..	..	..	27	7	21	22	1	..	9	22
		Ward No. 14 Total		..	..	**490**	**516**	**2,559**	**1,448**	**1,111**	**36**	**25**	**3**	..	**1,062**	**505**	**729**	**139**	**38**	**2**	**75**	**54**
123		15	123	..	..	173	201	996	471	525	85	77	..	..	254	234	286	74	34	..	42	42
124			124	..	..	12	12	74	36	38	..	..	..	..	20	19	19	6	2	..	..	..
125			125	..	..	25	25	62	34	28	..	..	..	..	24	9	20	2	4	1	1	..
126			126	..	..	27	27	113	59	54	..	..	..	..	39	18	38	3	2	..	..	3
127			127	..	..	68	68	285	138	147	1	1	..	..	67	16	84	16	4	..	13	10
128			128	..	..	37	37	160	81	79	..	..	..	..	48	23	50	13	4	1	12	9
129			129	..	..	83	85	385	199	186	..	..	..	..	131	61	128	30	19	..	29	17
130			130	..	..	18	18	73	36	37	..	..	..	..	32	16	20	5	10	..	2	2
		Ward No. 15 Total		..	..	**443**	**473**	**2,148**	**1,054**	**1,094**	**86**	**78**	..	..	**615**	**396**	**645**	**149**	**79**	**2**	**99**	**83**

URBAN BLOCKWISE PRIMARY CENSUS ABSTRACT—*cont.*

2. GOBICHETTIPALAYAM TALUK

Serial No.	Location Code No.	Name of Town/Ward Enumerator's Block No.		WORKERS III Livestock, Forestry, Fishing, Hunting, Plantations, Orchards & Allied activities		IV Mining and Quarrying		(V) Manufacturing, Processing, Servicing and Repairs (a) Household Industry		(b) Other than Household Industry		VI Construction		VII Trade and Commerce		VIII Transport, Storage & Communications		IX Other Services		X Non-Workers	
				M	F	M	F	M	F	M	F	M	F	M	F	M	F	M	F	M	F
				21	22	23	24	25	26	27	28	29	30	31	32	33	34	35	36	37	38
	VI	**GOBICHETTIPALAYAM (M)—*cont.***																			
		Ward 13	E.B. No.																		
105			105 ..	..	..	..	..	..	..	1	..	1	..	7	1	1	..	22	..	20	37
106			106 ..	..	..	..	..	1	..	3	1	..	1	14	3	3	..	12	7	25	57
107			107 ..	..	..	..	..	..	..	5	2	..	..	22	6	6	..	15	10	48	74
108			108 ..	..	..	..	..	2	2	5	..	2	..	42	2	15	..	35	15	119	205
109			109 ..	..	..	..	..	1	..	20	1	2	..	64	4	19	1	26	14	139	260
110			110 ..	..	1	..	..	..	..	4	..	..	..	33	5	13	..	10	6	73	128
111			111 ..	..	..	..	..	..	..	3	..	..	..	4	2	..	..	12	4	24	32
112			112 ..	..	..	..	..	..	..	1	..	6	..	2	1	6	..	10	3	31	49
113			113 ..	..	..	..	..	..	..	1	..	..	..	1	..	4	..	1	4	7	97
114			114 ..	..	..	..	..	..	..	..	..	..	..	7	..	..	..	16	..	14	43
		Ward No. 13 Total	..	..	**1**	..	..	**4**	**2**	**43**	**4**	**11**	**1**	**196**	**24**	**67**	**1**	**159**	**63**	**500**	**982**
115		14	115 ..	..	..	..	..	..	..	13	..	2	..	15	2	6	..	32	5	55	112
116			116 ..	..	..	..	..	..	..	10	..	1	..	41	2	12	..	35	7	220	111
117			117 ..	4	..	..	..	2	..	39	4	5	2	75	10	20	..	51	23	197	279
118			118 ..	2	..	..	..	..	..	13	1	..	..	43	3	7	1	26	3	81	142
119			119 ..	..	..	..	..	..	..	14	..	1	..	19	3	6	..	46	7	84	180
120			120 ..	..	..	..	..	..	..	1	..	1	..	..	..	1	..	7	..	12	17
121			121 ..	..	..	..	..	..	..	7	..	2	..	11	..	14	..	21	10	49	111
122			122 ..	..	..	..	..	..	..	2	..	6	..	2	..	..	..	1	..	21	20
		Ward No. 10 Total	..	**6**	..	..	..	**2**	..	**99**	**5**	**18**	**2**	**206**	**20**	**66**	**1**	**219**	**55**	**719**	**972**
123		15	123 ..	..	..	..	..	25	6	32	2	10	2	104	6	12	..	27	16	185	451
124			124 ..	..	..	..	..	1	1	2	2	..	..	13	2	1	..	..	1	17	32
125			125 ..	..	..	..	..	2	..	3	1	..	..	7	..	1	..	2	..	14	26
126			126 ..	3	..	..	..	..	..	9	..	5	..	11	..	2	..	6	..	21	51
127			127 ..	..	..	..	..	..	..	6	1	30	4	23	1	2	..	6	..	54	131
128			128 ..	..	..	..	..	3	..	3	..	..	..	14	3	2	..	12	..	31	66
129			129 ..	..	..	..	..	28	5	14	1	..	..	18	5	2	..	18	2	71	156
130			130 ..	..	..	..	..	1	..	..	..	..	..	3	2	1	..	3	1	16	32
		Ward No. 15 Total	..	**3**	..	..	..	**60**	**12**	**60**	**7**	**45**	**6**	**193**	**19**	**23**	..	**74**	**20**	**409**	**945**

URBAN BLOCKWISE PRIMARY

2. GOBICHETTIPALAYAM

CENSUS ABSTRACT—*cont.*

TALUK

Serial No	Location Code No.	Name of Town/Ward Enumerator's Block No.		Area of Town in Sq. Km.	Occupied Residential Houses	No. of Households	Total Population including Institutional & Houseless Population P	M	F	Scheduled Castes M	F	Scheduled Tribes M	F	Literate and Educated Persons M	F	WORKERS Total Workers (i—ix) M	F	I Cultivators M	F	II Agricultural Labourers M	F
0	1	2		3	4	5	6	7	8	9	10	11	12	13	14	15	16	17	18	19	20
	VI	GOBICHETTIPALAYAM (M)—*cont.*																			
		Ward 16	E.B. No.																		
131			131 ..	..	122	122	541	270	271	..	..	..	..	143	91	154	73	26	..	37	56
132			132 ..	..	27	27	115	65	50	..	..	..	..	34	12	38	13	7	..	13	13
133			133 ..	..	128	128	548	280	268	..	..	..	..	178	101	172	48	54	2	40	31
134			134 ..	..	38	38	162	85	77	..	..	..	..	66	34	51	20	16	1	8	10
135			135 ..	..	41	41	165	86	79	56	50	..	..	63	24	46	37	..	..	24	35
136			136 ..	..	26	26	109	56	51	23	25	..	..	39	20	30	22	..	..	16	17
137			137 ..	..	7	7	31	19	12	11	10	..	..	10	6	8	6	..	..	4	6
138			138 ..	..	73	73	306	165	141	165	141	..	..	7	3	111	2	..	..	07	2
139			139 ..	..	68	68	314	167	147	..	..	..	..	91	32	104	41	13	8	15	10
		Ward No. 16	Total ..	..	530	530	2,291	1,193	1,098	255	226	..	..	631	323	714	262	116	11	264	180
		Town Total	..	7.52	7,570	7,937	36,356	18,598	17,758	1,522	1,393	3	..	11,845	7,142	10,575	2,738	880	89	1,834	1,469

URBAN BLOCKWISE PRIMAI

CENSUS ABSTRACT—*concld.*

2. GOBICHETTIPALAYA

TALUK

Serial No.	Location Code No.	Name of Town/Ward Enumerator's Block No.	WORKERS III Livestock, Forestry, Fishing, Hunting, Plantations, Orchards & Allied activities		IV Mining and Quarrying		(V) Manufacturing, Processing, Servicing and Repairs (a) Household Industry		(b) Other than Household Industr		VI Construction		VII Trade and Commerce		VIII Transport, Storage & Communications		IX Other Services		X Non-Workers	
			M	F	M	F	M	F	M		M	F	M	F	M	F	M	F	M	F
			21	22	23	24	25	26	27		29	30	31	32	33	34	35	36	37	38
	VI	GOBICHETTIPALAYAM (M)—*cont.*																		
		Ward 16 E.B. No.																		
131		131 ..	2	..	..	..	..	..	33		..	..	33	8	7	..	16	7	116	198
132		132 ..	2	..	..	..	2	..	3	.	..	..	8	..	2	..	1	..	27	37
133		133 ..	1	..	..	..	35	15	16	.	..	..	5	..	6	..	15	..	108	220
134		134 ..	..	..	..	..	..	..	12		1	..	13	8	..	..	1	..	34	57
135		135 ..	..	..	..	..	..	..	..	.	1	..	..	1	2	..	19	1	40	42
136		136 ..	..	..	..	..	..	..	2	.	..	..	1	..	..	..	11	5	26	31
137		137 ..	..	..	..	..	..	..	..	.	..	..	..	..	1	..	3	..	11	6
138		138 ..	..	..	..	..	..	..	2	.	..	..	..	..	1	..	1	..	54	139
139		139 ..	1	..	..	..	..	..	17		1	..	28	10	9	1	20	11	63	106
		Ward No. 16 Total ..	6	..	..	..	37	15	85		3	..	88	27	28	1	87	24	479	836
		Town Total ..	105	17	..	..	364	60	1,360	107	581	96	2,536	311	755	64	2,160	525	8,023	15,020

NOTE.—Area figures for village and town areas are those supplied by the Assistant Director of Survey & Land Records of the District concerned (in consultation with the Tahsildars of the taluks concerned) and Local Bodies respectively. The total of the area figures of the village and town areas will not tally with the taluk figures furnished by the Director of Land Records because taluk area given by Director of Land Records takes into account hills, forests, rivers etc., whereas village and town area may not include the same.

APPENDIX

STATEMENT SHOWING THE DETAILS OF WARD/HNB AND DOOR NUMBERS CONSTITUTING THE EB.

E.B. No.	No. of House Numbering, Ward and Street No.	Street Names and Door Nos. included in the E.B.	
(1)	(2)	(3)	
		III. SATHIYAMANGALAM (M)	
1	1—1	Urumanaicken Street	1–61
2	1—1	Urumanaicken Street	62–98
	1—2	Okkiliar Street	1–46
3	1—3	Sathy Rural	1 to 100
4	1—3	Sathy Rural	101–180
5	2—2	Okkiliar Street	47–160
6	2—1	Thamaiyar Street	1–4 10–11 20–48 57–75
	2—3	Forest Depot North St.	1–29
7	2—3	Forest Depot North St.	29(A)–39 51–72 74–76(A) 81–147
8	3—1	Thoraiyar Street	49–56 91–131 134–147
9	3—2	Forest Depot East St.	1–62
10	3—2	Forest Depot East St.	63–76 78–79 134–177F
	3—3	Forest Depot North St.	40–50 73 77–80 148
11	4—1	Thoraiyar Street	5–9 12–19 76–90 132–133 148–211 (A)
12	4—2	Forest Depot East St.	77 80–133 178–179
	4—3	Variar Street	1 –49(B)
13	5—1	Bazaar Street	1–71
	5—2	Katcherry Street	1–42
14	5—3	Brahmin Big Street	1–85
15	5—4	Athani Road	1–66(A)
	5—5	Brahmin Small Street	1–50
16	5—6	Kottanakara Street	1–67-B
17	5—7	Northpet	37–115-
18	6—1	Mysore Trunk Rd.	1–132
19	6 1	Mysore Trunk Rd.	133–19
20	6—1	Mysore Trunk Rd.	198–26
21	6—2	Mettupalayam Road	1–19
	6—3	Govindarajapuram	1–94
22	6—4	Extension Street	1–108
23	6—4	Extension Street	109–12
	6—5	Jallikuli Street	1–33
24	6—6	Thelkuradu	1–76
25	6—6	Thelkuradu	77–93(
	6—7	Koothanoor	1–75
26	7—1	Bazaar Street	72–141
27	7—2	Old Post Office St.	1–28 38–10
28	7—3	Vettuvar Street	1–44
	7—4	Meenakshiamman Koil Street	1–11
	7—5	Bhimarao Street	1–20

E.B. No.	No. of House Numbering Ward and Street No.	Street Names and Door Nos. included in the E.B.	
(1)	(2)	(3)	
		III. SATHIYAMANGALAM (M)—*cont.*	
29	7—6	Kaikalar Street	1–24 108 123–130
	7—7	Venkuduthasa Iyar St.	1–42
	7—8	Kamatchi Sastri St.	1–35
30	8—1	Bazaar Street	142–162
	8—2	Old P.O. Street	29–37A
	8—3	Narithar Street	1–75
31	8—4	Padachi Street	1–42
	8—5	Kothu Veerampalayam Rural	1–110
32	8—6	Kaikalar Street	25–107 109–122
33	9—1	Bazaar Street	163–244
34	9—1	Bazaar Street	245–322G
35	9—2	Thevangar Street	1–83
36	9—3	Harijana Street	1–67
37	9—3	Harijana Street	68–120
	9—4	Variar Street	1–9(1)
	9—5	Variar New Street	1–29
38	9—5	Varadampalayam Rural	1–155
39	9—6	Varadampalayam Rural	156–257
40	9—6	Varadampalayam Rural	258–320A
41	10—1	Bazaar Street	323–406
42	10—2	Mariamman Koil St.	13–112(2)
43	10—2	Mariamman Koil St.	113–139
	10—3	Venkatachalam Pillai Small Street	26–47
	10—4	Variar Street	85–90
	10—7	Northpet	1–36
44	11—1	Venkatachalam Pillai Big Street	1–39A
	11—2	Mariamman Koil St.	1–12
45	11—2	Venkatachalam Pillai Big Street	40–96(C)
46	11—3	Venkatachalam Pillai Small Street	1–25 48–52-A
	11—4	Variar Street	10–84-B
47	11—5	Variar New Street	30–44
	11—6	Boyar Street	1–92
48	11—7	Padayachi Street	1–91

IV. PUNJAI PULIAMPATTI (P)

E.B. No.	No. of House Numbering Ward & Street No.		No. of Houses included in the E.B.	E.B. No.	No. of House Numbring Ward & Street No.		No. of Houses included in the E.B.
737	I	4–8	110 houses	744	IV	6–8	106 houses
738	II	1	116 houses	745	V	Entire Ward	113 houses
739	II	2, 3, & 4	Not available	746	VI	Do.	108 houses
740	III	1–4	104 houses				
741	III	5–7	134 houses	747	VII	Do.	90 houses
742	IV	1 & 2	137 houses	748	VIII	Do.	104 houses
743	IV	3–5	106 houses	749	IX	1–7	110 houses

E.B. No.	No. of House Numbering Ward and Street No.		No. of Houses included in the E.B.	E.B. No.	No. of House Numbering Ward and Street No.		No. of Houses included in the E.B.
(1)	(2)		(3)	(1)	(2)		(3)
			IV. PUNJAI PULIAMPATTI (P)—*cont.*				
750	IX	8	118 houses	754	I	9–12	138 houses
751	X	1–5	118 houses	755	XI	4	
752	X	6	104 houses	756	I	1–3	143 houses
753	XI	1–3, 5, 6, 7, 9 & 10		757	XI	8	

V. BHAVANI SAGAR TOWNSHIP

E.B. No.	No. of Survey Ward.	No. of House Numbering Ward & Street No.	Street Names and Door Nos. included in the E.B.		E.B. No.	No. of Survey Ward.	No. of House Numbering Ward & Street No.	Street Names and Door Nos. included in the E.B.	
(1)	(2)	(3)	(4)		(1)	(2)	(3)	(4)	
1	I	1—1	9th Avenue	Nil.			2—16	Inner Cr. Road	1—14
		1—2	Main Road	1–56			2—17	Middle Cr. Road	1–7
		1—3	1st Cross Road	Nil.			2—18	Outer Cr. Road	1–57
		1—4	II Cross Road	1–56	4	III	3—1	9th Avenue	1–53
		1—5	III Cross Road	1–6			3—2	Ist Street	Nil.
		1—6	Power House Road	1–8			3—3	IInd Street	Nil.
		1—7	Dam Line Road	1–9			3—4	IIIrd Street	1–2
2	II	2—1	9th Avenue	Nil.			3—5	IVth Street	Nil.
Part I		2—2	Ist Street	1–6			3—6	Vth Street	Nil.
		2—3	IInd Street	Nil.			3—7	VIth Street	Nil.
		2—4	IIIrd Street	Nil.			3—8	Vth Street	1
		2—5	IVth Street	Nil.			3—9	VIth Street	1–54
		2—6	Vth Street	Nil.			3—10	VIIth Street	1–33
		2—7	VIth Street	1			3—11	VIIIth Street	1–46
		2—8	VIth Avenue	Nil.	5	IV	Part I	Workmen Huts Qrs.	1–150
		2—9	Central Avenue	1–50	6		Part II	Workmen Huts Qrs.	151–324
		2—10	Ist Avenue	1–33	7	V	Part I	Bagaduthurai Village	1–125
		2—11	IInd Avenue	1–52	8		Part II	Bagaduthurai Village	126–255
		2—12	IIIrd Avenue	1–48					
3	II	2—13	IVth Avenue	1–22					
Part II		2—14	Market Road	1–4					
		2—15	Water Works Road	Nil.					

VI. GOBICHETTIPALAYAM (M)

E.B. No.	No. of House Numbering Ward and Street No.	Street Names and Door Nos. included in the E.B.		E.B. No.	No. of House Numbering Ward and Street No.	Street Names and Door Nos. included in the E.B.	
(1)	(2)	(3)		(1)	(2)	(3)	
1	1—1	Eswaran Koil St.	1–51	26	4—5	Annamar Koil St.	2–12
2	1—2	Kalikattu Street	1–54	27	4—6	Komarappa Nadar St.	1–18
3	1—3	Krishna Iyengar St.	1–32	28	4—7	Mariappa Mudaliar St.	1–4
4	1—4	Dasapalani Gounder St.	1–70	29	4—8	Ramasamy Naidu St.	1–16
5	1—5	Madesiappan Koil St.	1–41	30	4—9	Nadar Mariamman Koil Street	1–20
6	2—1	Periakkal Street	2–18	31	4—10	Naickenkadu Lane	1–6
7	2—2	Pattappa Gounder St.	1–16	32	4—11	Mariappan Chettiar St.	1–24
8	2—3	Chinnasamy Chettiar St.	1–5	33	4—12	Karuppana Chettiar St.	1–26
9	2—4	Rama Goundar St.	1–13	34	4—13	Kalianna Gounder St.	1–36
10	2—5	Pongiamman Koil St.	2–31	35	5—1	Muthuvelappa Gounder Street	
11	2—6	Chinnasamy Chettiar St. No. 1	1–8	36	5—2	Murugana Gounder Street	
12	2—7	Chinnasamy Chettiar St. No. 2	1–9	37	5—3	P.M.K. Rice Mill St.	3–16
13	2—8	Chinnasamy Chettiar St. No. 3	1–28	38	5—4	Karupparayasamy Madam Street	1–30
14	2—9	Arunthathiyar St. No. 1	2–42	39	5—5	Kuppanda Gounder St. No. 1	1–20
15	2—10	Subbana Gounder St.	1–114	40	5—6	Kuppanda Gounder Street No. 2	1–26
16	2—11	Mariamman Koil St.	1–17	41	5—7	Kuppanda Gounder Street No. 3	1–25
17	2—12	Parayur Road	1–24	42	5—8	Kuppanda Gounder Street No. 4	1–22
18	3—1	Veerasamy Pillai St.	1–81	43	5—9	Kuppanda Gounder Street No. 5	1–16
19	3—2	Dasan Chetty Lane	1–54	44	5—10	Kuppanda Gounder Street No. 6	1–9
20	3—3	Kamala Rice Mill St.	1–68	45	5—11	Thangamani Extension	1–21
21	3—4	Bajanai Koil Lane	1–92	46	6—1	Erode-Sathiyamangalam Main Road.	1–21
22	4—1	Pillaiyar Koil St.	1–34	47	6—2	Bajanai Kiol St.	1–38
23	4—2	Mariamman Koil St.	1–31	48	6—3	Raja Street	2–29
24	4—3	Karuppana Gounder St.	1–33				
25	4—4	Erode-Sathiyamangalam Main Road.	1–20				

E.B. No.	No. of House Numbering Ward and Street No.	Street Names and Door Nos. included in the E.B.	
(1)	(2)	(3)	

VI. GOBICHETTIPALAYAM (M)—*cont.*

49	6—4	Padayachi Mariamman Koil Street	1-126
50	6—5	Kamatchiamman Koil St.	1-53
51	6—6	Arunthathiyar Street	1-65
52	6—6	Arunthathiyar Street	66-130
53	6—7	Police Station St.	3-50
54	7—1	Venkatachalam Pettai Main Road	1-37
55	7—2	Modachur Road	7-54
56	7—3	Muthuza Lane	1-6
57	7—4	Muthuza Street	1-32
58	7—5	Ginning Factory Rd.	3-19
59	7—6	Annamalai Mudaliar St.	1-28
60	7—7	Krishnasamy Pillai St.	1-28
61	7—8	Nadar Street	1-42
62	7—9	Vannar Street	4-55
63	7—10	Venkatachalampettai Street No. 1	1-26
64	8—1	Mariamman Koil Lane	1-69
65	8—2	Gounder Street	1-76
66	8—3	Mohamadan Street	1-50
67	8—4	Old Hospital Street	7-90
68	9—1	Hanumantharayan Koil Street	1-31
69	9—2	Teppakulam Street	7-69
70	9—3	Perumal Koil Street	2-32
71	9—4	Kuppaiyer Street	1-27
72	9—5	Bazar Street	5-80
73	9—6	Nadu Street	1-21
74	9—7	Car Street	1-39
75	10—1	Uppukidangu Lane No. 1	1-32
76	10—2	Uppukidangu Lane No. 2	1-20
77	10—3	Pillaiyar Koil St.	1-97
78	10—4	Sadaswarama St.	1-52
79	10—5	Andavar Street	1-25
80	10—6	Doori Subramania Iyer Street	1-30
81	11—1	Karumaya Street No. 1	1-21
82	11—2	Karumaya St. No. 2	1-44
83	11—3	Karumaya St. No. 3	1-32
84	11—4	Karumaya St. No. 4	1-45
85	11—5	Karumaya St. No. 5	3-13
86	11—6	Ramar Extension No. 1	1-14
87	11—7	Ramar Extn. No. 2	1-35
88	11—8	Jayarama Chettiar Extn.	1-9
89	11—9	Kalianna Gounder Extn.	1-12
90	11—10	Vaickal Street	1-91
91	12—1	North Park Street	1-26
92	12—2	South Park St.	1-18
93	12—3	East Park St.	1-6
94	12—4	West Park St.	1-5
95	12—5	Thanda Mudaliar St.	1-13
96	12—6	Kalianna Gounder St.	1-17
97	12—7	Ramanatha Iyer St.	1-26
98	12—8	Thiruvenkadam Pillai Street	1-19
99	12—9	New Hospital St.	1-44

E.B. No.	No. of House Numbering Ward and Street No.	Street Names and Door Nos. included in the E.B.	
(1)	(2)	(3)	

VI. GOBICHETTIPALAYAM (M)—*cont.*

100	12—10	Varada Iyengar St.	
101	12—11	Nadar Street	1-35
102	12—12	Mangamma Street	
103	12—13	Nagamalai Gounder Extension	1-45
104	12—13	Do.	
105	13—1	Baskara Iyer Street	1-16
106	13—2	Munsif Street	1-22
107	13—3	Dr. Venkataraman St.	1-25
108	13—4	Veterinary Hospital St.	1-53
109	13—5	Pudusamy Koil St. No. 1	1-83
110	13—6	Pudusamy Koil St. No. 2	1-49
111	13—7	Palikadu St. No. 1	1-3
112	13—8	Palikadu St. No. 2	1-16
113	13—9	Palikadu St. No. 3	1-2
114	13—10	Palikadu St. No. 4	1-3
115	14—1	Venkatachalampettai Street No. 2	26 (B)-34
116	14—2	Katcheri Street	1-75
117	14—2	Katcheri Street	76-150
118	14—3	Slaughter House St.	1-33
119	14—4	Nanjappa Street	1-37
120	14—5	Kannikaparameswari Extension-1	1-21
121	14—6	Kannikaparameswari Extension-2	1-7
122	14—7	Oddarur	3-15
123	15—1	Mill Road	1-80
124	15—3	South Car Street	1-10
125	15—4	West Car Street	1-12
126	15—5	North Car Street	1-39
127	15—6	Gangavar Street	1-39
128	15—7	Subramania Gounder St.	1-25
129	15—8	Mudaliar Street	1-45
130	15—9	Vellappa Gounder St.	1-16
131	16—1	Perianna Nadar St.	1-79
132	16—2	Bajanai Koil Street	2-25
133	16—3	Mariamman Koil St.	1-95
134	16—4	Palaniappa Nadar St.	1-30
135	16—5	Vedhamuthu Street	1-43
136	16—6	Peter Street	1-29
137	16—7	Kuppan Street	1-8
138	16—8	Sankaran Street	2-50
139	16—9	Kattuvadavu Street	1-42

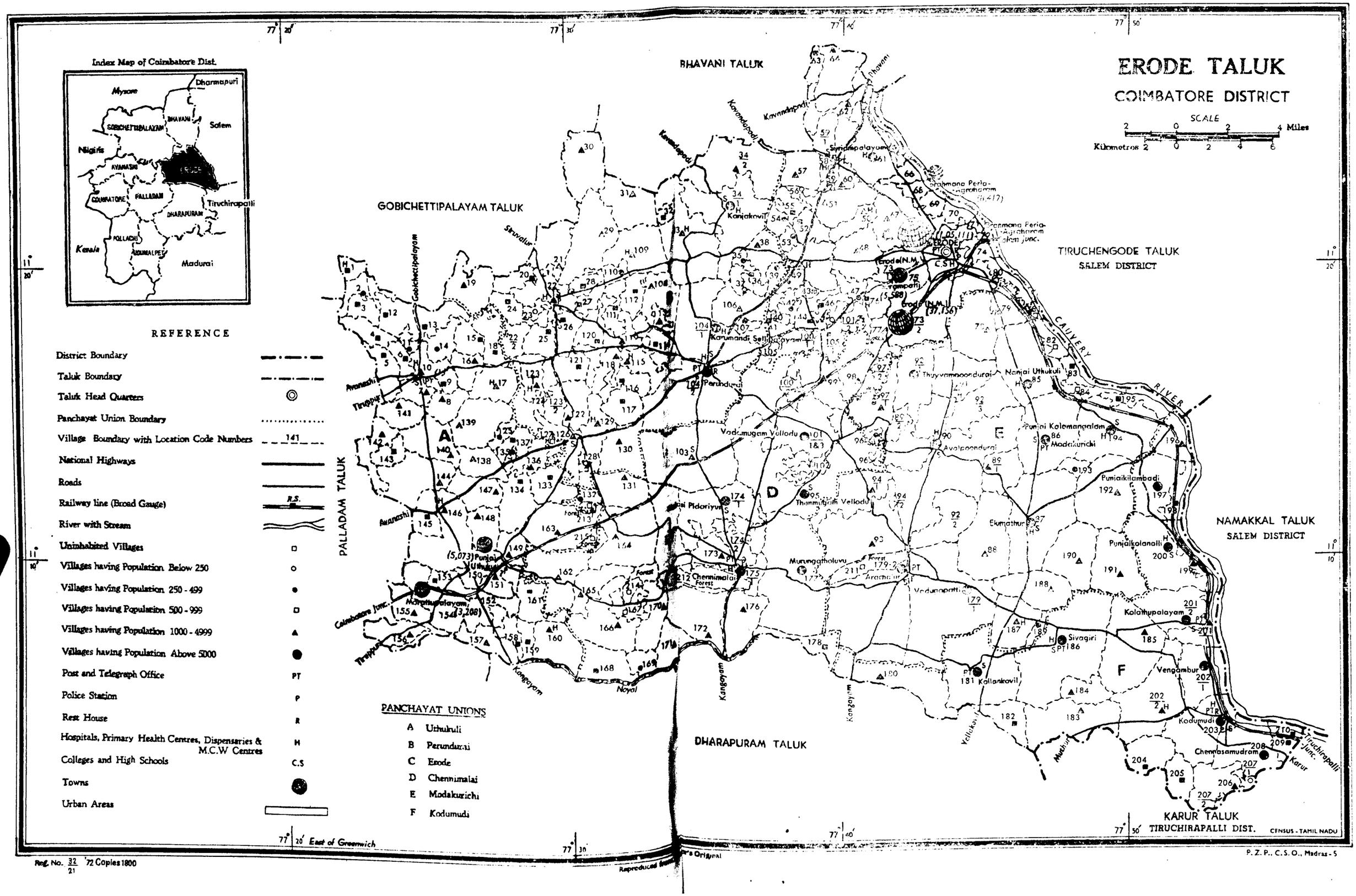

Reg. No. 32/21 '72 Copies 1800

Reproduced from Surveyor's Original

P. Z. P., C. S. O., Madras - 5

3. ERODE TALUK

ALPHABETICAL LIST OF VILLAGES

3. ERODE TALUK

Sl. No.	Name of Village		Location Code Number 1971	Location Code Number 1961
(1)	(2)		(3)	(4)
1.	Agraharakathamkanni	..	159	153
2.	Agraharaperiapalayam	..	155	147
3.	Agrahara Vijayamangalam	..	127	100*
4.	Anainasuvampalayam	..	65	3
5.	Anaipalayam	..	157	150
6.	Anjur	..	183	189*
7.	Arachalur	..	179B	166
8.	Attavanai Anumanpalli	..	93	128
9.	Attavanaipallagoundempalayam	..	135	86*
10.	Attavanaipidarivur	..	173	131 & 132
11.	Attayampalayam	..	52	11
12.	Avalpoondurai	..	90a/b, b/b	126
13.	Avudayaparai	..	209	196
14.	Ayigoundempalayam	..	118	82*
15.	Basuvapatti	..	176	162
16.	Brahmana Chinna Agraharam	..	NCU IX	62
17.	Brahmana Peria Agraharam	..	NCU IX	58
18.	Chengapalli	..	146	143
19.	Chennasamudram	..	208	195
20.	Chennimalai	..	175 a/b, b/b	133 & 134
21.	Chinnaveerasangili	..	123	85
22.	Chittode	..	58	8
23.	Devakiammapuram	..	207	193
24.	Edayanpalayam	..	5	34

(1)	(2)		(3)	(4)
25.	Ekkattampalayam	..	172	161
26.	Elavamalai	..	64	2
27.	Ellaigramam	..	171	160
28.	Ellaikkadu	..	189	181
29.	Ellapalayam	..	50	13
30.	Elumathur	..	87 a/b, b/b	168
31.	Elunoothimangalam	..	206	192
32.	Erode	..	NCU VIII	65 & 66
33.	Erumakkarampalayam	..	125	87
34.	Ganapathipalayam	..	15	32*
35.	Gangapuram	..	51	12
36.	Ichipalayam	..	161	152
37.	Ingur	..	103	103
38.	Injampalli	..	192	169
39.	Itchipalayam	..	202-B	187
40.	Iyyempalayam	..	205	191
41.	Kadirampatti	..	44	53
42.	Kagam	..	188	178
43.	Kallakulam	..	28	45
44.	Kambiliampatty	..	130	80*
45.	Kammalakuttai	..	6	35
46.	Kanagapuram	..	97	108
47.	Kandampalayam		39	16*
48.	Kangayampalayam	..	83	118
49.	Kanjikoil	..	34-A	17
50.	Karai Ellapalayam	..	63	1
51.	Karandipalayam	..	121	83
52.	Karukkapalayam	..	21	22
53.	Karukkupalayam	..	84	119
54.	Karumandi Sellipalayam	..	104-A	47

(1)	(2)		(3)	(4)
55.	Karumanjirai	..	8	91
56.	Kavundachipalayam	..	98	75
57.	Kavundampalayam	..	153	145
58.	Kavuthampalayam	..	139	90
59.	Kodumanal	..	168	155
60.	Kodumudi	..	203	194
61.	Koilpalayam	..	32	19*
62.	Kolathupalayam	..	201-B	184
63.	Kolavilakku	..	190	177
64.	Kollemkoil	..	181	180
65.	Komaragoundempalayam	..	4	33
66.	Kondalam	..	185	183
67.	Kongampalayam	..	132	101
68.	Kongudayampalayam	..	180	165
69.	Koonampatty	..	137	86*
70.	Koorapalayam	..	40	49
71.	Kullampalayam	..	116	81
72.	Kumilamparappu	..	60	7
73.	Kunnathur	..	10	37*
74.	Kuppichipalayam	..	178	163
75.	Kurichi	..	12	29
76.	Kuthampalayam	..	165	135
77.	Madathupalayam	..	20	26
78.	Marappanaickampalayam	..	128	100*
79.	Mettunasuvampalayam	..	62	5
80.	Mettupalayam	..	2	31
81.	Mettupudur	..	122	84
82.	Modakurichi	..	86	120
83.	Modavandisathyamangalam	..	91	111
84.	Moolakarai	..	42	52

(1)	(2)		(3)	(4)
85.	Moongilpalayam	..	129	100*
86.	Morattupalayam	..	NCU XII	148
87.	Mukasi Anumanpalli	..	94	127
88.	Mukasipallagoundenpalayam	..	136	99*
89.	Mukasipidariyur	..	174	130
90.	Mukasipulavampalayam	..	102	102
91.	Mullampatti	..	38	16*
92.	Murungatholuvu	..	177	129
93.	Murungiampalayam	..	182	189*
94.	Muthampalayam	..	77	68
95.	Muthampalayam	..	145	144
96.	Nadupatty	..	133	99*
97.	Nagamanaickenpalayam	..	210	197
98.	Nallagoundempalayam	..	59	6
99.	Nalligoundempalayam	..	3	32*
100.	Nallampatti	..	109	45*
101.	Namittipalayam	..	111	82*
102.	Nanjai Dhalavaipalayam	..	NCU IX	59
103.	Nanjikalamangalam	..	195	120
104.	Nanjikilambadi	..	198	173
105.	Nanjikilanalli	..	199	174
106.	Nanjailakkapuram	..	81	116
107.	Nanjaipalatholuvu	..	167	157
108.	Nanjaiuthukkuli	..	85 a/b, b/b	112 & 113
109.	Nanjanapuram	..	46	54
110.	Nasianur	..	49	50
111.	Navakkadu	..	9	89
112.	Nettichipalayam	..	11	36
113.	Nichampalayam	..	29	21
114.	Nochipalayam	..	56	10

(1)	(2)		(3)	(4)
115.	Olapalayam	..	35	16*
116.	Orathupalayam	..	169	158
117.	Pagalathampalayam	..	45	71
118.	Palakarai	..	108	46
119.	Palamangalam	..	191	176
120.	Pallapalayam	..	34-B	18
121.	Pallavarayanpalayam	..	158	151
122.	Pandiampalayam	..	30	20*
123.	Pappampalayam	..	25	43
124.	Pasur	..	196	172
125.	Pattakkarampalayam	..	115	81*
126.	Peelamedu	..	NCU-VII, VIII	63
127.	Pelanaickenpalayam	..	26	42
128.	Peria Semur	..	67	56
129.	Peria Veerasangili	..	174	85
130.	Peria Vilamalai	..	36	16*
131.	Perodu	..	57	9
132.	Perundurai	..	104-B	79
133.	Pethampalayam	..	33	19*
134.	Ponmudi	..	117	80*
135.	Poolankulam	..	7	37*
136.	Poondurai Semur	..	89	125
137.	Poovampalayam	..	107	48*
138.	Pudupalayam	..	1	30
139.	Pudupalayam	..	170	159
140.	Pudur	..	78	113
141.	Pungambadi	..	99	76
142.	Punjai Dalwoipalayam	..	163	138
143.	Punjai Kalamangalam	..	194a/b, b/b	121 & 122
144.	Punjai Kilambadi	..	197	170

(1)	(2)		(3)	(4)
145.	Punjai Kolanalli	..	200	171&175
146.	Punjailakkapuram	..	79	114
147.	Punjai Palatholuvu	..	166	150
148.	Puthur Pallapalayam	..	134	98
149.	Puthurpudupalayam	..	100	79
150.	Rakkipalayam	..	NCU XI	149*
151.	Rayapalayam	..	43	51
152.	Reddipalayam	..	149	139
153.	Samigoundempalayam	..	53	15
154.	Sathambur	..	82	117
155.	Seenapuram	..	119	82*
156.	Sellappampalayam	..	27	44
157.	Sengalipalayam	..	138	97
158.	Settikuttai	..	13	28
159.	Singanullur	..	31	20*
160.	Sinnamallampalayam	..	112	46*
161.	Sinna Vilamalai	..	37	16
162.	Sinnegoundenvalasu	..	141	93
163.	Sinniampalayam	..	18	41
164.	Sircar Kathamkanni	..	160	154
165.	Sircar Periagraharam	..	NCU IX	57
166.	Sircar Periapalayam	..	156	146
167.	Sricar Sinna Agraharam	..	NCU IX	61
168.	Sirukalinji	..	162	137
169.	Sivagiri	..	186	182
170.	Sullipalayam	..	114	81*
171.	Sundakkampalayam	..	140	92
172.	Sunkakakarampalayam	..	23	24
173.	Surampatti	..	NCU X	67
174.	Suriampalayam	..	61	4

1	2		3	4
175.	Talayampalayam	..	120	82*
176.	Thanathampalayam	..	193	123
177.	Thayirpalayam	..	55	11*
178.	Thenmugam Kangayampalayam	..	148	142
179.	Thenmugam Vellodu	..	95	105 & 106
180.	Thindal	..	47	69
181.	Thindal	..	76	72
182.	Thingalur	..	22	23
183.	Thiruvachi	..	106	48*
184.	Thoranavavi	..	19	27
185.	Thottani	..	41	73
186.	Thudupathi	..	113	46*
187.	Thuyyampoondurai	..	92a/c, b/c, c/c	109 & 110
188.	Unjalur	..	201-A	185
189.	Unjapalayam	..	110	45*
190.	Uthukuli	..	NCU XI	149*
191.	Vadamugham Vellodu	..	101 a/b, b/b	77 & 78
192.	Vadivulla Mangalam	..	204	190
193.	Vadugapalayam	..	151	140
194.	Vadugapatti	..	179-A	164
195.	Vadumugam Kangayampalayam	..	147	141
196.	Valayapalayam	..	14	38
197.	Vallipuram	..	184	188
198.	Varapalayam	..	131	102
199.	Vattalapathy	..	142	94
200.	Velampalayam	..	16	39
201.	Velampalayam	..	88	167
202.	Velampalayam	..	96	107
203.	Vellaraveli	..	17	88
204.	Velliampathy	..	143	95

(1)	(2)		(3)	(4)
205.	Vendiapalayam	..	NCU-VIII	64
206.	Vengambur	..	202-A	186
207.	Veppampalayam	..	105	70
208.	Vettaiperiapalayam	..	54	14
209.	Vettayankinar	..	24	25
210.	Vijayapuri	..	126	100*
211.	Vilakethy	..	187	179
212.	Villarasampatti	..	48	55
213.	Virumandampalayam	..	144	96
214.	Voipadi	..	164	136
215.	Vyrapalayam	..	NCU-VIII	60

* During 1971 Census these L. C. Units have been Assigned more than one L. C. Number.

VILLAGEWISE PRIMARY CENSUS ABSTRACT

3. ERODE TALUK

Serial No.	Location Code No.	Name of Village		Area of Village in Hectares	Occupied Residential Houses	No. of Households	Total Population including Houseless & Institutional Population			Scheduled Castes		Scheduled Tribes		Literate and Educated Persons		WORKERS I Total Workers (i—ix)		WORKERS I Cultivators		WORKERS II Agricultural Labourers	
							P	M	F	M	F	M	F	M	F	M	F	M	F	M	F
0	1	2		3	4	5	6	7	8	9	10	11	12	13	14	15	16	17	18	19	20
1	1	Pudupalayam	..	313.39	221	221	947	469	478	81	72	..	..	86	26	285	34	110	..	74	22
2	2	Mettupalayam	..	235.69	71	97	428	215	213	20	18	..	..	80	12	142	2	101	1	21	..
3	3	Nalligoundempalayam	..	287.49	122	158	651	355	296	91	66	..	..	75	17	276	18	132	5	70	10
4	4	Komaragoundempalayam	..	365.19	122	130	568	284	284	59	63	..	..	97	16	200	49	92	..	61	45
5	5	Edayanpalayam	..	473.97	125	160	685	329	356	34	19	..	..	81	33	226	69	80	3	62	32
6	6	Kammalakottai	..	235.69	184	184	836	434	402	46	42	..	..	167	26	287	49	34	..	71	39
7	7	Poolankulam	..	305.62	519	520	2,224	1,149	1,075	177	168	..	..	670	330	656	96	62	..	73	10
8	8	Karumanjirai	..	378.03	281	313	1,237	615	622	98	89	..	..	154	26	387	134	105	15	77	100
9	9	Navakkadu	..	178.71	235	235	784	387	397	224	210	..	..	80	18	252	207	22	5	116	131
10	10	Kunnathur	..	404.04	558	560	2,632	1,373	1,259	60	68	..	..	717	342	821	155	120	3	76	100
11	11	Nettichipalayam	..	116.52	129	132	479	241	238	41	36	..	..	102	21	148	62	34	6	52	28
12	12	Kurichi	..	523.63	156	192	807	396	411	71	72	..	..	74	15	292	215	163	101	79	94
13	13	Settikuttai	..	432.53	139	144	560	283	277	47	36	..	..	67	20	206	59	84	12	57	34
14	14	Valayapalayam	..	370.37	46	105	443	230	213	2	1	..	..	81	17	160	61	97	23	15	21
15	15	Ganapathipalayam	..	347.06	199	239	984	489	495	87	103	..	..	126	28	356	125	163	4	96	92
16	16	Velampalayam	..	347.06	283	288	1,282	671	611	98	88	..	..	268	71	417	239	112	30	77	70
17	17	Vellaraveli	..	585.34	645	734	3,210	1,659	1,551	168	169	..	..	545	115	1,146	527	233	120	151	117
18	18	Sinniampalayam	..	486.92	130	158	711	366	345	45	37	..	..	115	18	255	43	160	1	26	8
19	19	Thoranavavi	..	769.23	482	503	1,970	999	971	153	141	..	..	265	68	683	146	420	33	125	96
20	20	Madathupalayam	..	277.25	124	143	553	285	268	27	18	..	..	111	30	190	114	37	2	46	67
21	21	Karukkapalayam	..	652.68	301	396	1,565	772	793	131	115	..	..	227	42	528	335	297	84	146	223
22	22	Thingalur	..	1,053.13	583	646	2,803	1,450	1,353	219	190	..	..	638	264	938	491	276	197	186	177
23	23	Sunkakarampalayam	..	129.50	27	27	96	50	46	..	..	..	..	12	..	35	13	34	13	..	..
24	24	Vettayankinar	..	419.58	263	267	944	473	471	62	55	..	..	159	25	336	144	184	60	42	23
25	25	Pappampalayam	..	357.42	227	227	921	467	454	100	89	..	..	108	20	326	38	183	5	72	31
26	26	Pelanaickenpalayam	..	404.04	168	168	729	375	354	108	86	..	..	75	15	219	87	72	31	61	54
27	27	Sellappampalayam	..	224.74	114	142	658	333	325	15	9	..	..	153	47	233	63	111	37	25	12
28	28	Kallakulam	..	181.30	95	113	502	257	245	40	38	..	..	51	7	181	48	122	25	59	23
29	29	Nichampalayam	..	1,230.25	800	822	3,360	1,686	1,674	237	245	..	..	537	180	1,160	157	594	19	475	130
30	30	Pandiampalayam	..	947.62	708	744	2,921	1,504	1,417	402	396	..	..	563	148	1,008	468	489	134	279	250
31	31	Singanullur	..	821.03	488	514	2,266	1,154	1,112	168	156	..	..	371	93	828	327	529	94	201	202
32	32	Koilpalayam	..	121.84	157	162	755	397	358	61	58	..	..	172	54	280	113	176	56	50	49
33	33	Pethampalayam	..	1,914.01	1,064	1,140	4,991	2,577	2,414	497	481	..	..	787	174	1,752	835	994	405	449	322
34	34A	Kanjikoil	..	1,787.53	1,418	1,670	7,348	3,739	3,609	680	667	..	..	1,423	483	2,522	919	867	218	762	406

VILLAGEWISE PRIMARY CENSUS ABSTRACT—*cont.*

3. ERODE TALUK

Serial No.	Location Code No.	Name of Village	WORKERS III Livestock, Forestry, Fishing, Hunting, Plantations, Orchards & Allied activities		IV Mining and Quarrying		(V) Manufacturing, Processing, Servicing and Repairs (a) Household Industry		(b) Other than Household Industry		VI Construction		VII Trade and Commerce		VIII Transport, Storage & Communications		IX Other Services		X Non-Workers	
			M	F	M	F	M	F	M	F	M	F	M	F	M	F	M	F	M	F
			21	22	23	24	25	26	27	28	29	30	31	32	33	34	35	36	37	38
1	1	Pudupalayam	1	..	..	..	69	1	8	9	6	..	5	1	..	..	12	1	184	444
2	2	Mettupalayam	..	..	..	..	7	..	..	..	..	..	..	1	..	..	13	..	73	211
3	3	Nalligoundempalayam	..	..	..	..	71	2	..	..	..	..	..	1	1	..	2	..	79	278
4	4	Komaragoundempalayam	..	..	..	..	32	..	4	..	3	..	..	1	..	..	8	3	84	235
5	5	Edayanpalayam	6	11	..	..	30	5	3	16	6	..	26	1	..	..	13	1	103	287
6	6	Kammalakuttai	1	..	..	..	107	4	18	2	4	..	26	3	2	..	24	1	147	353
7	7	Poolankulam	4	4	1	..	73	17	89	3	21	2	154	16	23	..	206	44	493	979
8	8	Karumanjirai	17	11	..	..	151	..	10	..	4	..	11	4	2	..	10	4	228	488
9	9	Navakkadu	17	23	..	..	66	40	3	2	8	..	9	3	3	..	8	3	135	190
10	10	Kunnathur	6	6	..	..	104	3	123	3	14	2	232	29	35	..	111	9	552	1,104
11	11	Nettichipalayam	2	1	..	..	29	19	7	2	..	..	13	5	..	..	11	1	93	176
12	12	Kurichi	1	..	..	..	9	9	11	8	12	1	2	1	..	..	15	1	104	196
13	13	Settikuttai	10	7	..	..	34	1	9	1	3	..	6	4	..	..	3	..	77	218
14	14	Valayapalayam	9	5	..	..	17	4	10	7	4	1	4	..	..	..	4	..	70	152
15	15	Ganapathipalayam	3	1	..	..	54	22	4	..	8	1	2	..	..	..	26	5	133	370
16	16	Velampalayam	1	..	..	..	159	134	30	2	6	..	7	3	2	..	23	..	254	372
17	17	Vellaraveli	11	8	1	..	620	247	22	5	29	11	38	10	3	..	38	9	513	1,024
18	18	Sinniampalayam	..	..	..	..	15	12	25	20	4	..	15	1	1	..	9	1	111	302
19	19	Thoranavavi	..	1	..	..	59	3	6	1	37	9	6	2	2	..	28	1	316	825
20	20	Madathupalayam	..	..	..	..	59	29	5	..	4	..	12	1	4	..	23	15	95	154
21	21	Karukkapalayam	..	..	..	..	27	23	12	..	..	..	4	1	30	..	12	4	244	458
22	22	Thingalur	4	1	..	..	147	61	99	4	34	14	77	11	4	..	111	26	512	862
23	23	Sunkakarampalayam	..	..	..	..	1	..	..	..	..	..	..	..	..	..	..	..	15	33
24	24	Vettayankinar	4	..	..	..	81	52	4	..	3	..	4	1	1	..	13	8	137	327
25	25	Pappampalayam	..	..	..	..	54	..	6	..	..	..	..	..	..	..	11	2	141	416
26	26	Pelanaickenpalayam	..	..	..	..	77	..	2	..	1	2	4	..	..	..	2	..	156	267
27	27	Sellappampalayam	1	..	..	..	42	3	9	..	2	..	22	11	1	..	20	..	100	262
28	28	Kallakulam	..	..	..	..	..	..	..	..	..	..	..	..	..	..	..	..	76	197
29	29	Nichampalayam	..	..	..	..	20	1	4	..	22	..	6	1	3	..	36	6	526	1,517
30	30	Pandiampalayam	..	..	..	..	52	9	32	2	47	37	24	8	2	..	70	16	496	949
31	31	Singanullur	13	12	..	..	40	22	5	..	12	2	8	2	1	..	32	5	326	785
32	32	Koilpalayam	..	..	..	..	16	1	2	..	..	..	4	..	..	..	32	7	117	245
33	33	Pethampalayam	..	..	..	..	131	70	29	1	19	3	32	5	2	..	69	16	825	1,579
34	34A	Kanjikoil	16	12	11	1	285	75	39	14	30	12	141	23	23	..	219	114	1,217	2,690
			53	57	3	..														

VILLAGEWISE PRIMARY CENSUS ABSTRACT—*Cont.*

3 ERODE TALUK

Serial No.	Location Code No.	Name of Village	Area of Village in Hectares	Occupied Residential Houses	No. of Households	Total Population including Institutional & Houseless Population			Scheduled Castes		Scheduled Tribes		Literate and Educated Persons		WORKERS: Total Workers (i—ix)		WORKERS: I Cultivators		WORKERS: II Agricultural Labourers	
						P	M	F	M	F	M	F	M	F	M	F	M	F	M	F
0	1	2	3	4	5	6	7	8	9	10	11	12	13	14	15	16	17	18	19	20
35	34	Pallapalayam ..	1,600.62	1,014	1,108	4,697	2,403	2,294	407	394	..	..	835	268	1,621	590	866	184	416	386
36	35	Olapalayam ..	108.78	89	97	382	192	190	58	55	..	..	66	15	131	15	69	5	46	7
37	36	Periavilamalai ..	274.54	167	167	718	378	340	57	50	..	..	113	7	267	107	201	21	29	81
38	37	Sinnavilamalai ..	62.16	32	32	111	55	56	..	..	..	..	25	4	40	26	37	24	..	2
39	38	Mullampatti ..	479.15	283	361	1,563	801	762	210	189	..	..	331	70	547	134	313	22	147	66
40	39	Kandampalayam ..	183.89	69	101	440	228	212	6	8	..	..	94	11	151	101	84	..	24	75
41	40	Koorapalayam .	139.86	92	94	435	223	212	30	23	..	..	86	9	136	81	81	34	37	46
42	41	Thottani ..	137.27	157	184	756	376	380	119	127	..	..	75	30	237	71	90	12	117	45
43	42	Moolakarai ..	181.30	78	78	337	170	167	..	..	..	..	34	1	115	57	75	32	18	22
44	43	Rayapalayam ..	113.87	137	138	632	335	297	71	67	..	..	95	19	239	128	122	3	86	119
45	44	Kadirampatti ..	341.88	164	165	711	364	347	53	45	..	..	132	35	230	61	140	8	81	52
46	45	Pagalathampalayam ..	93.24	32	32	128	71	57	..	..	..	..	45	12	51	..	29	..	5	..
47	46	Nanjanapuram ..	212.38	132	157	686	352	334	102	95	..	..	173	59	256	9	111	4	101	4
48	47	Thindal ..	207.20	70	71	374	152	222	51	37	..	..	56	97	97	15	48	..	28	2
49	48	Villarasampatti ..	782.18	613	614	2,515	1,281	1,234	246	234	..	..	522	132	861	442	486	156	217	268
50	49	Nasianur ..	841.75	841	877	3,865	1,986	1,879	361	390	..	..	771	296	1,317	261	417	8	282	153
51	50	Ellapalayam ..	321.16	294	314	1,325	679	646	249	222	..	..	226	45	458	311	148	52	232	238
52	51	Gangapuram ..	795.13	490	534	2,224	1,119	1,105	181	167	..	..	427	136	724	509	330	134	235	341
53	52	Attayampalayam ..	365.34	198	208	870	435	435	71	75	..	..	174	43	293	119	169	36	73	68
54	53	Samigoundempalayam ..	124.86	116	116	434	226	208	47	37	..	..	88	24	163	..	109	..	51	..
55	54	Vettaiperiapalayam ..	202.02	86	99	388	202	186	18	17	..	..	86	26	140	53	75	1	30	45
56	55	Thayirpalayam ..	248.64	161	189	827	429	398	88	84	..	..	162	42	277	12	139	6	91	3
57	56	Nochipalayam ..	101.01	44	47	199	102	97	..	..	..	..	48	15	69	50	48	36	15	14
58	57	Perodu ..	538.11	442	470	1,883	966	917	210	203	..	..	410	135	671	237	294	85	245	144
59	58	Chittode ..	108.78	606	727	3,538	1,820	1,718	191	183	..	..	912	584	1,054	125	150	11	203	39
60	59	Nallagoundempalayam ..	121.73	285	356	1,517	781	736	3	3	..	..	526	252	471	76	43	10	13	15
61	60	Kumilamparappu ..	442.89	342	443	1,941	975	966	95	101	2	1	506	142	616	215	121	13	128	88
62	61	Suriampalayam ..	1,023.05	1,145	1,283	5,275	2,715	2,560	1,144	1,108	..	..	1,209	363	1,712	463	523	36	488	294
63	62	Mettunasuvampalayam ..	497.47	641	786	3,130	1,659	1,471	337	277	..	..	807	284	1,086	228	144	20	388	144
64	63	Karaiellapalayam ..	165.76	127	127	555	278	277	104	99	..	..	114	40	190	98	53	3	113	94
65	64	Elavamalai ..	844.34	799	862	3,582	1,830	1,752	367	373	..	..	632	232	1,220	545	387	39	679	500
66	65	Anainasuvampalayam ..	163.09	64	64	276	140	136	23	20	..	..	70	45	82	41	7	..	11	13
67	67	Periasemur ..	1,038.59	910	923	3,968	2,175	1,793	130	122	..	..	969	230	1,229	327	383	19	226	181
68	76	Thindal ..	380.14	171	215	906	470	436	70	68	..	..	188	56	292	110	131	60	78	39

VILLAGEWISE PRIMARY CENSUS ABSTRACT—*cont.*

3. ERODE TALUK

Serial No.	Location Code No.	Name of Village	WORKERS III Livestock, Forestry, Fishing, Hunting, Plantations, Orchards & Allied activities		IV Mining and Quarrying		(V) Manufacturing, Processing, Servicing and Repairs (a) Household Industry		(b) Other than Household Industry		VI Construction		VII Trade and Commerce		VIII Transport, Storage & Communications		IX Other Services		X Non-Workers	
			M	F	M	F	M	F	M	F	M	F	M	F	M	F	M	F	M	F
			21	22	23	24	25	26	27	28	29	30	31	32	33	34	35	36	37	38
35	34B	Pallapalayam	10	3	..	..	147	11	14	1	64	1	28	1	5	..	71	3	782	1,704
36	35	Olapalayam	..	3	..	..	5	..	1	..	..	..	..	..	1	..	9	..	61	175
37	36	Periavilamalai	8	..	..	..	12	1	1	..	..	..	..	..	1	..	15	4	111	233
38	37	Sinnavilamalai	..	..	..	..	..	..	..	..	..	..	..	..	..	..	3	..	15	30
39	38	Mullampatti	19	37	4	2	20	4	7	..	7	..	9	..	1	..	20	3	254	628
40	39	Kandampalayam	4	15	..	..	29	11	2	..	..	..	3	..	4	..	1	..	77	111
41	40	Koorapalayam	1	..	..	..	..	..	5	1	..	..	6	..	2	..	4	..	87	131
42	41	Thottani	..	..	..	1	12	9	1	..	3	..	1	..	1	..	12	4	139	309
43	42	Moolakarai	..	..	..	..	6	..	2	..	3	2	..	..	1	..	10	1	55	110
44	43	Rayapalayam	..	..	..	..	9	5	5	..	..	..	9	..	1	..	7	1	96	169
45	44	Kadirampatti	..	..	..	..	2	1	1	..	..	..	2	..	..	..	4	..	134	286
46	45	Pagalathampalayam	..	..	..	..	1	..	9	..	5	..	1	..	..	..	1	..	20	57
47	46	Nanjanapuram	..	..	..	..	16	..	11	..	1	..	1	..	2	..	13	1	96	325
48	47	Thindal	..	..	..	..	..	..	3	..	8	1	2	..	..	..	8	12	55	207
49	48	Villarasampatti	9	7	..	..	31	..	32	..	1	..	23	1	4	..	58	10	420	792
50	49	Nasianur	4	3	1	1	106	24	146	19	62	12	145	15	17	..	137	26	669	1,618
51	50	Ellapalayam	5	4	..	..	33	12	12	1	5	1	3	2	2	..	18	1	221	335
52	51	Gangapuram	6	1	..	..	45	12	29	1	7	4	16	1	1	..	55	15	395	596
53	52	Attayampalayam	..	..	..	..	17	..	4	..	4	..	..	..	1	..	25	15	142	316
54	53	Samigoundempalayam	..	..	..	..	..	..	..	..	..	..	..	..	..	..	3	..	63	208
55	54	Vettaiperiapalayam	..	4	..	..	18	3	3	..	..	..	4	..	..	..	10	..	62	133
56	55	Thayirpalayam	..	..	..	..	27	..	6	..	..	..	5	2	..	..	9	1	152	386
57	56	Nochipalayam	..	..	..	..	6	..	..	..	..	..	..	..	..	..	..	..	33	47
58	57	Perodu	..	..	..	..	48	..	11	..	19	1	7	..	1	..	46	7	295	680
59	58	Chittode	..	..	..	..	233	46	129	7	11	3	234	8	13	..	81	11	766	1,593
60	59	Nallagoundempalayam	..	1	..	..	126	18	115	10	9	3	100	6	8	1	57	12	310	660
61	60	Kumilamparappu	1	1	..	..	144	50	51	24	51	24	47	5	3		70	10	359	751
62	61	Suriampalayam	3	3	..	..	22	..	402	6	10	2	49	20	24	1	191	101	1,003	2,097
63	62	Mettunasuvampalayam	10	2	..	..	21	..	211	18	29	5	135	25	70	..	78	14	573	1,243
64	63	Karaiellapalayam	..	..	2	..	7	..	..	..	..	..	1				14	1	88	179
65	64	Elavamalai	..	..	..	..	16	..	44	1	9	..	29	1	5		51	4	610	1,207
66	65	Anainasuvampalayam	3	..	..	..	..	1	10	3	..	..	18	4	11		22	20	58	95
67	67	Periasemur	..	..	..	..	48	4	164	12	44	3	67	5	39	..	258	103	946	1,466
68	76	Thindal	2	..	..	..	25	..	25	3	3	..	15	5	6	..	7	3	178	326

VILLAGEWISE PRIMARY CENSUS ABSTRACTS—*cont.*

3. ERODE TALUK

Serial No.	Location Code No.	Name of Village	Area of Village in Hectares	Occupied Residential Houses	No. of Households	Total Population including Institutional & Houseless Population			Scheduled Castes		Scheduled Tribes		Literate and Educated Persons		WORKERS: Total Workers (i—ix)		WORKERS: I Cultivators		WORKERS: II Agricultural Labourers	
						P	M	F	M	F	M	F	M	F	M	F	M	F	M	F
0	1	2	3	4	5	6	7	8	9	10	11	12	13	14	15	16	17	18	19	20
69	77	Muthampalayam	320.93	192	216	1,047	511	5362	70	56	..	..	257	59	324	14	226	12	9	1
70	78	Pudur	1,206.50	769	858	3,531	1,810	1,71	256	242	..	..	828	244	1,174	445	451	192	282	227
71	79	Punjailakkapuram	508.64	659	766	3,145	1,566	1,579	268	266	..	..	723	298	1,026	495	233	85	395	339
72	81	Nanjailakkapuram	51.80	..	..	Uninhabited		..	..	..	..	..	..	Uninhabited	..	..	..	..	..	..
73	82	Sathambur	251.23	..	..	Uninhabited		..	..	..	..	..	..	Uninhabited	..	..	..	..	..	..
74	83	Kangayampalayam	186.48	154	160	700	350	350	124	133	..	..	132	48	226	43	54	..	72	7
75	84	Karukkupalayam	183.89	..	..	Uninhabited		..	..	..	..	..	..	Uninhabited	..	..	..	..	..	..
76	85a/b	Nanjaiuthukkuli	761.60	609	723	3,047	1,577	1,470	352	318	..	..	620	254	1,099	554	542	152	380	387
77	85b/b	Nanjaiuthukkuli	839.40	880	914	3,794	1,926	1,868	338	310	..	..	760	255	1,326	611	395	77	532	476
78	86	Modakurichi	1,659.37	1,630	1,837	7,523	3,843	3,680	700	662	..	..	1,739	801	2,522	1,529	962	410	820	937
79	87a/b	Elumathur	1,085.77	720	751	3,246	1,648	1,598	241	255	..	..	511	175	1,111	379	483	97	253	158
80	87b/b	Elumathur	1,071.22	759	799	3,229	1,658	1,571	334	318	..	..	675	225	1,110	676	445	187	315	416
81	88	Velampalayam	1,445.22	671	729	3,070	1,580	1,490	434	379	..	..	481	108	1,026	503	456	231	337	186
82	89	Poondurai semur	774.05	430	468	2,042	1,035	1,007	243	250	..	..	323	94	660	290	327	16	191	234
83	90a/b	Avalpoondurai	2,693.30	1,832	1,899	8,439	4,318	4,121	743	697	..	..	1,637	551	2,734	1,149	964	173	753	765
84	90b/b	Avalpoondurai	727.70	448	483	2,059	1,080	979	143	142	..	..	409	110	697	201	323	63	243	130
85	91	Modavandisathyamangalam	979.02	977	1,091	4,712	2,370	2,342	209	186	..	..	1,059	296	1,549	659	527	61	394	537
86	92a/c	Thuyyampoondurai	815.84	462	514	2,354	1,202	1,152	266	236	..	..	420	145	791	496	385	237	294	247
87	92b/c	Thuyyampoondurai	892.25	465	488	2,224	1,145	1,079	237	205	..	..	468	128	749	448	368	219	205	180
88	92c/c	Thuyyampoondurai	1,552.90	779	931	4,111	2,105	2,006	425	454	..	..	776	212	1,380	284	682	33	452	243
89	93	Attavanaianumanpalli	1,655.01	713	759	3,296	1,681	1,615	402	408	..	..	671	197	1,084	605	592	287	272	287
90	94	Mukasianumanpalli	815.85	645	734	3,213	1,626	1,587	221	216	..	..	830	245	1,077	276	517	131	183	121
91	95	Thenmugamvellodu	3,253.44	1,518	1,701	7,179	3,683	3,496	816	779	..	..	1,388	404	2,421	1,133	1,085	405	712	616
92	96	Velampalayam	106.48	53	75	296	152	144	36	40	..	..	70	13	96	17	53	..	23	15
93	97	Kanagapuram	774.41	371	544	2,373	1,241	1,132	156	149	..	..	405	140	786	224	398	15	245	199
94	98	Kavundachipalayam	1,054.13	568	788	3,621	1,892	1,729	322	311	..	..	701	205	1,141	337	469	91	281	185
95	99	Pungambadi	833.98	439	510	2,221	1,132	1,089	258	242	..	..	420	77	756	675	418	443	171	138
96	100	Puthurpudupalayam	660.19	207	273	1,140	580	560	33	34	..	..	274	69	392	59	258	15	44	35
97	101a/b	Vadamugham Vellodu	507.55	325	360	1,705	870	835	75	63	..	..	311	96	552	273	180	10	106	152
98	101b/b	Vadamugham Vellodu	1,958.45	781	1,076	4,556	2,335	2,221	444	446	..	..	1,201	309	1,432	557	648	273	205	216
99	102	Mukasipulavampalayam	303.62	93	151	649	345	304	48	39	..	..	163	33	247	27	109	8	60	19
100	103	Ingur	2,382.82	886	1,126	4,667	2,359	2,308	308	281	..	..	1,033	302	1,529	645	688	199	251	348
101	104A	Karumandi Sellipalayam	2,066.82	2,138	2,270	9,731	5,142	4,589	615	589	..	..	2,458	1,161	3,054	387	859	46	444	146
102	104B	Perundurai	2,336.13	2,259	2,343	10,256	5,184	5,072	796	828	..	..	2,645	1,283	3,144	564	894	194	365	105

VILLAGEWISE PRIMARY CENSUS ABSTRACT—*cont.*

3. ERODE TALUK

Serial No.	Location Code No.	Name of Village	WORKERS III Livestock, Forestry, Fishing, Hunting, Plantations, Orchards & Allied activities		IV Mining and Quarrying		(V) Manufacturing, Processing, Servicing and Repairs (a) Household Industry		(b) Other than Household Industry		VI Construction		VII Trade and Commerce		VIII Transport, Storage & Communications		IX Other Services		X Non-Workers	
			M	F	M	F	M	F	M	F	M	F	M	F	M	F	M	F	M	F
			21	22	23	24	25	26	27	28	29	30	31	32	33	34	35	36	37	38
69	77	Muthampalayam	..	..	..	..	..	21	..	1	..	..	2	..	12	..	53	1	187	522
70	78	Pudur	..	1	1	3	..	41	..	148	3	24	6	106	4	31	..	87	12	636	1,276
71	79	Punjailakkapuram	..	10	2	3	2	20	7	168	13	16	22	101	7	21	..	59	18	540	1,084
72	81	Nanjailakkapuram	..	..	..	..	Uninhabited		..	..	..	..	..	..	..	Uninhabited		..	..	..	..
73	82	Sathambur	..	..	..	..	Uninhabited		..	..	..	..	..	..	..	Uninhabited		..	..	..	..
74	83	Kangayampalayam	..	1	..	..	..	64	27	8	2	..	2	13	..	8	..	6	5	124	307
75	84	Karukkupalayam	..	..	..	..	Uninhabited		..	..	..	..	..	..	..	Uninhabited		..	..	..	..
76	85a/b	Nanjaiuthukuli	..	..	..	..	..	21	..	31	1	38	3	33	1	3	..	51	10	478	916
77	85b/b	Nanjaiuthukuli	..	..	..	2	..	134	13	37	1	47	23	57	6	21	..	101	15	600	1,257
78	86	Modakurichi	..	30	14	4	5	109	22	91	6	83	52	104	11	26	..	293	72	1,321	2,151
79	87a/b	Elumathur	..	5	2	40	36	88	41	70	8	18	12	57	10	5	..	92	15	537	1,219
80	87b/b	Elumathur	..	4	..	1	..	85	15	34	..	134	42	25	3	8	..	59	13	548	895
81	88	Velampalayam	..	13	5	2	1	88	48	18	2	38	20	8	1	5	..	61	9	554	987
82	89	Poonduraisemur	..	1	..	..	..	52	20	6	..	22	..	12	2	2	..	47	18	375	717
83	90a/b	Avalpoondurai	..	28	2	1	1	260	148	302	6	52	15	128	8	31	..	215	31	1,584	2,972
84	90b/b	Avalpoondurai	..	..	..	1	..	43	4	5	..	30	..	12	..	3	..	37	4	383	778
85	91	Modavandisathyamangalam	..	4	..	3	..	48	2	278	5	26	12	141	26	25	..	103	16	821	1,683
86	92a/c	Thuyyampoondurai	..	..	..	..	..	49	4	13	1	2	..	7	..	5	..	36	7	411	656
87	92b/c	Thuyyampoondurai	..	..	..	6	..	102	37	16	..	14	9	17	1	..	..	21	2	396	631
88	92c/c	Thuyyampoondurai	..	3	..	..	..	57	..	54	..	27	..	37	2	5	..	63	6	725	1,722
89	93	Attavanaianumanpalli	..	..	..	14	..	60	21	33	..	34	2	6	..	7	..	66	8	597	1,010
90	94	Mukasianumanpalli	..	7	..	2	1	140	9	38	..	33	2	63	4	8	..	86	8	549	1,311
91	95	Thenmugam Vellodu	..	2	1	..	..	265	73	71	1	52	8	27	4	51	4	156	21	1,262	2,363
92	96	Velampalayam	..	..	..	..	..	..	1	8	..	4	1	2	..	..	..	6	..	56	127
93	97	Kanagapuram	..	1	..	..	..	41	2	26	1	7	..	21	3	6	..	41	4	455	908
94	98	Kavundachipalayam	..	1	..	..	..	185	33	44	4	34	13	28	2	25	..	74	9	751	1,392
95	99	Pungambadi	..	..	..	..	..	82	66	37	12	1	..	3	..	15	..	29	16	376	414
96	100	Puthurpudupalayam	..	..	..	..	..	31	3	4	..	12	3	5	..	11	..	27	3	188	501
97	101a/b	Vadamugham Vellodu	..	1	..	..	..	152	89	47	9	..	1	18	1	7	..	41	11	318	562
98	101b/b	Vadamugham Vellodu	..	1	1	5	..	180	29	70	3	53	19	62	5	85	..	123	15	903	1,664
99	102	Mukasipulavampalayam	..	..	..	..	..	65	..	2	..	..	..	1	..	..	..	10	..	98	277
100	103	Ingur	..	8	4	..	1	225	72	123	4	34	5	35	1	52	..	113	11	830	1,663
101	104A	Karumandisellipalayam	..	32	6	4	..	97	11	280	33	129	18	492	21	183	..	534	106	2,088	4,202
102	104B	Perundurai	..	39	16	1	..	240	43	440	55	78	21	569	44	104	1	414	85	2,040	4,508

VILLAGEWISE PRIMARY CENSUS ABSTRACT—*cont.*

3. ERODE TALUK

Serial No	Location Code No.	Name of Village	Area of Village in Hectares	Occupied Residential Houses	No. of Households	Total Population including Institutional & Houseless Population			Scheduled Castes		Scheduled Tribes		Literate and Educated Persons		WORKERS: Total Workers (i—ix)		WORKERS: I Cultivators		WORKERS: II Agricultural Labourers	
						P	M	F	M	F	M	F	M	F	M	F	M	F	M	F
0	1	2	3	4	5	6		8	9	10	11	12	13	14	15	16	17	18	19	20
103	105	Veppampalayam	422.60	148	197	863	436	427	94	73	..	..	139	45	279	9	136	7	108	2
104	106	Thiruvachi	833.98	346	429	1,819	931	888	191	169	..	..	191	85	659	140	352	65	195	69
105	107	Poovampalayam	103.60	73	73	308	153	155	23	24	..	..	73	21	109	4	74	2	23	2
106	108	Palakarai	745.45	686	751	3,110	1,616	1,494	149	152	..	..	621	184	1,118	449	351	150	241	185
107	109	Nallampatti	893.52	538	731	3,014	1,530	1,484	204	204	..	..	401	146	1,079	515	552	185	272	238
108	110	Unjapalayam	199.04	98	98	398	199	199	89	88	..	..	52	4	159	66	109	31	49	35
109	111	Namittipalayam	321.68	131	131	551	266	285	69	63	..	..	31	2	180	13	116	4	56	9
110	112	Sinnamallampalayam	334.11	133	225	857	436	421	66	85	..	..	142	28	315	6	180	1	52	3
111	113	Thudupathi	243.46	277	284	1,217	621	596	174	168	..	..	288	131	375	46	94	7	97	7
112	114	Sullipalayam	352.73	157	157	734	375	359	55	50	..	..	119	43	231	13	113	..	84	11
113	115	Pattakkarampalayam	411.57	277	392	1,811	900	911	108	109	..	..	395	153	582	114	247	61	43	28
114	116	Kullampalayam	349.10	144	188	804	390	414	39	33	..	..	86	6	275	216	135	82	40	72
115	117	Ponmudi	448.88	213	213	873	439	434	52	66	..	..	232	61	301	118	151	40	48	38
116	118	Ayigoundempalayam	313.39	326	338	1,452	733	719	34	40	..	..	348	114	494	134	104	31	25	21
117	119	Seenapuram	613.04	564	567	2,366	1,235	1,131	90	88	..	..	448	140	836	335	413	171	114	114
118	120	Talayampalayam	292.73	141	149	659	347	312	51	37	..	..	155	43	247	135	101	62	39	49
119	121	Karandipalayam	385.20	196	196	848	429	419	85	74	..	..	115	24	286	140	114	19	65	73
120	122	Mettupudur	476.40	260	271	1,094	553	541	66	60	..	..	271	67	373	155	133	36	52	63
121	123	Chinnaveera Sangili	600.31	356	356	1,622	841	781	140	128	..	..	356	102	540	127	145	2	143	82
122	124	Periaveera Sangili	593.13	353	356	1,569	801	768	30	24	..	..	419	180	516	166	139	62	40	55
123	125	Erumakkaram Palayam	150.41	103	104	423	199	224	39	30	..	..	115	21	131	23	40	3	15	7
124	126	Vijayapuri	600.08	551	688	3,065	1,580	1,485	145	142	..	..	792	327	994	359	226	25	136	134
125	127	Agrahara Vijayamangalam	101.01	..	..	Uninhabited	..	..	..	..	..	..	Uninhabited		..	..	..	..	..	..
126	128	Marappanaickempalayam	51.80	8	8	40	22	18	..	..	..	..	2	..	9	3	..	..	7	2
127	129	Moongilpalayam	675.99	386	487	2,038	1,014	1,024	156	135	..	..	395	194	640	344	199	160	201	102
128	130	Kambiliampatty	782.82	453	485	1,917	964	953	165	138	..	..	334	126	636	222	296	131	140	61
129	131	Varapalayam	639.73	216	237	1,046	522	524	32	31	..	..	160	15	365	216	166	47	9	..
130	132	Kongampalayam	233.10	89	105	403	205	198	35	26	..	..	89	20	125	58	43	2	14	..
131	133	Nadupatty	512.82	164	164	762	399	363	40	35	..	..	157	24	299	64	152	8	50	36
132	134	Puthurpallapalayam	686.87	158	221	921	473	448	109	106	..	..	107	19	336	119	178	19	25	23
133	135	Attavanaipallagoundempalayam	85.68	66	66	288	143	145	19	20	..	..	70	40	90	35	16	..	8	15
134	136	Mukasipallagoundempalayam	315.98	423	476	2,091	1,060	1,031	197	193	..	..	338	89	704	335	177	17	220	266
135	137	Koonampatty	313.01	217	231	952	475	477	77	71	..	..	139	30	329	124	130	1	47	50
136	138	Sengalipalayam	506.95	256	263	1,035	520	515	99	84	..	..	223	49	378	115	188	9	74	42

VILLAGEWISE PRIMARY CENSUS ABSTRACT—*cont.*

3. ERODE TALUK

Serial No.	Location Code No.	Name of Village	WORKERS III Livestock, Forestry, Fishing, Hunting, Plantations, Orchards & Allied activities		IV Mining and Quarrying		(V) Manufacturing, Processing, Servicing and Repairs (a) Household Industry		(b) Other than Household Industry		VI Construction		VII Trade and Commerce		VIII Transport, Storage & Communications		IX Other Services		X Non-Workers	
			M	F	M	F	M	F	M	F	M	F	M	F	M	F	M	F	M	F
			21	22	23	24	25	26	27	28	29	30	31	32	33	34	35	36	37	38
103	105	Veppampalayam	..	..	..	..	..	..	..	..	..	..	3	..	1	..	3	..	1571	14
104	106	Thiruvachi	..	..	..	..	12	1	34	..	9	1	16	1	8	..	33	3	272	74
105	107	Poovampalayam	..	..	..	..	..	..	1	..	..	..	..	..	2	..	9	..	44	15
106	108	Palakarai	..	2	..	..	296	93	76	4	6	1	90	11	9	..	49	3	498	1,04
107	109	Nallampatti	10	10	..	..	42	2	40	13	46	16	38	9	4	..	75	42	451	96
108	110	Unjapalayam	..	..	..	..	1	..	..	..	..	..	..	..	..	..	..	..	40	13
109	111	Namittipalayam	..	..	..	..	6	..	2	..	..	..	..	..	..	..	..	..	86	27
110	112	Sinnamallampalayam	..	..	..	..	54	1	17	..	..	..	4	..	1	..	7	1	121	41
111	113	Thudupathi	..	1	..	..	64	14	21	2	2	..	38	2	16	..	43	13	246	55
112	114	Sullipalayam	..	..	..	..	19	..	8	..	..	..	1	..	..	..	6	2	144	34
113	115	Pattakkarampalayam	..	..	..	..	163	11	50	1	26	..	..	1	4	..	49	12	318	79
114	116	Kullampalayam	..	..	..	..	85	56	5	4	3	..	4	2	..	..	3	..	115	19
115	117	Ponmudi	10	11	..	..	55	20	8	6	..	..	7	2	..	..	22	1	138	31
116	118	Ayigoundempalayam	..	..	..	..	289	34	41	42	9	3	14	..	2	..	10	3	239	58
117	119	Seenapuram	1	2	..	..	103	18	87	11	20	..	44	9	10	..	44	10	399	79
118	120	Talayampalayam	..	..	..	..	31	9	32	..	4	..	35	14	..	..	5	1	100	17
119	121	Karandipalayam	..	..	..	..	94	46	1	..	..	..	2	2	..	..	10	..	143	27
120	122	Mettupudur	18	13	..	..	55	28	51	6	22	..	13	5	2	..	27	4	180	38
121	123	Chinnaveera Sangili	..	..	..	..	203	34	20	3	1	..	7	2	5	..	16	4	301	65
122	124	Periaveera Sangirli	2	1	..	..	217	36	52	1	8	..	16	6	2	..	40	5	285	60
123	125	Erumakkarampalayam	2	..	..	..	28	5	11	..	12	..	6	8	1	..	16	..	68	20
124	126	Vijayapuri	11	7	..	..	262	132	199	33	6	1	77	16	9	..	68	11	586	1,12
125	127	Agrahara Vijayamangalam	..	..	Uninhabited		..	..	..	..	..	..	..	..	Uninhabited		..	..	..	.
126	128	Marappanaickempalayam	..	..	..	..	1	1	1	..	..	..	..	..	..	..	..	..	13	1
127	129	Moongilpalayam	2	..	..	..	40	18	78	21	5	2	58	29	15	..	42	12	374	68
128	130	Kambiliampatty	6	1	..	..	16	..	80	9	28	15	14	..	4	..	52	5	328	73
129	131	Varapalayam	28	60	..	..	98	60	28	1	4	2	9	10	3	..	20	36	157	30
130	132	Kongampalayam	11	19	..	..	18	21	2	2	2	..	28	2	..	..	7	12	80	14
131	133	Nadupatty	..	..	..	..	25	10	44	7	1	..	11	2	1	..	15	1	100	29
132	134	Puthur Pallapalayam	..	..	..	..	31	15	35	12	1	3	3	1	..	..	63	46	137	32
133	135	Attavanai Pallagoundempalayam	..	..	..	..	..	..	42	19	..	..	15	1	..	..	9	..	53	11
134	136	Mukasipallagoundempalayam..	1	..	..	..	88	30	147	3	8	3	37	8	2	..	24	8	356	69
135	137	Koonampatty	12	10	..	..	68	42	12	..	3	1	27	9	..	..	30	11	146	35
136	138	Sengalipalayam	5	..	..	..	57	42	24	14	4	4	..	1	..	..	26	3	142	40

VILLAGEWISE PRIMARY CENSUS ABSTRACTS—*cont.*

3 ERODE TALUK

Serial No.	Location Code No.	Name of Village	Area of Village in Hectares	Occupied Residential Houses	No. of Households	Total Population including Institutional & Houseless Population			Scheduled Castes		Scheduled Tribes		Literate and Educated Persons		WORKERS: Total Workers (i—ix)		WORKERS: I Cultivators		WORKERS: II Agricultural Labourers	
						P	M	F	M	F	M	F	M	F	M	F	M	F	M	F
0	1	2	3	4	5	6	7	8	9	10	11	12	13	14	15	16	17	18	19	20
137	139	Kavuthampalayam	849.52	547	563	2,408	1,199	1,209	298	300	..	..	519	101	875	297	317	18	243	111
138	140	Sundakkampalayam	745.04	541	547	2,377	1,229	1,148	257	240	..	..	436	119	750	212	177	6	222	124
139	141	Sinnegoundenvalasu	383.63	195	241	1,084	558	526	60	53	..	..	162	29	337	21	135	4	100	13
140	142	Vattalapathy	497.28	209	253	1,045	524	521	144	180	..	..	222	65	340	173	135	24	96	104
141	143	Velliampathy	297.79	215	219	967	505	462	129	131	..	..	261	94	294	9	79	..	5	..
142	144	Virumandampalayam	1,051.22	429	514	2,207	1,126	1,081	224	202	..	..	394	61	763	221	291	29	258	129
143	145	Muthampalayam	411.81	89	179	757	391	366	41	34	..	..	121	17	260	48	119	20	9	11
144	146	Chengapalli	1,287.78	706	947	3,935	1,953	1,982	404	372	..	..	588	138	1,313	727	508	273	284	211
145	147	Vadamugam Kangayampalayam	577.87	317	350	1,321	669	652	140	141	4	1	283	53	415	143	209	4	42	101
146	148	Thenmugam Kangayampalayam	463.61	249	251	1,087	542	545	105	102	..	..	201	56	380	125	169	16	80	84
147	149	Reddipalayam	323.75	259	259	1,080	541	539	171	147	..	..	291	34	363	97	125	16	177	80
148	151	Vadugapalayam	255.41	241	296	1,311	687	624	196	184	..	..	249	60	396	63	99	6	74	20
149	153	Kavundampalayam	331.52	147	196	840	423	417	44	49	..	..	228	143	267	58	89	9	43	34
150	155	Agrahara Periapalayam	538.94	196	221	1,061	516	545	71	75	..	..	58	6	317	130	232	70	7	4
151	156	Sircarperiapalayam	522.54	311	454	1,974	986	988	260	263	..	..	352	62	636	236	170	39	65	89
152	157	Anaipalayam	616.78	359	366	1,548	761	787	228	266	..	..	243	33	496	126	244	10	160	98
153	158	Pallavarayanpalayam	222.56	93	119	524	263	261	46	39	..	..	116	9	186	91	98	18	44	39
154	159	Agraharakathamkanni	207.95	126	126	550	266	284	17	22	..	..	86	12	165	75	85	24	22	46
155	160	Sircarkathamkanni	748.20	235	284	1,232	605	627	75	73	..	..	260	74	440	111	209	8	30	18
156	161	Ichipalayam	474.00	171	184	830	408	422	117	115	..	..	87	17	289	199	146	125	67	62
157	162	Sirukalinji	1,160.32	310	460	1,964	1,031	933	61	54	..	..	390	83	669	308	342	136	159	59
158	163	Punjai Dalavoipalayam	1,137.01	469	489	2,045	1,037	1,008	198	195	..	..	548	73	638	107	356	16	108	71
159	164	Voipadi	1,427.09	382	475	1,893	947	946	72	166	..	..	282	60	613	140	303	50	55	32
160	165	Kuthampalayam	576.39	212	277	1,178	571	607	178	189	..	..	145	34	348	97	173	10	135	59
161	166	Punjaipalatholuvu	1,465.54	639	663	2,573	1,314	1,259	326	286	..	..	443	93	944	421	464	83	216	273
162	167	Nanjai palatholuvu	176.12	..	..	Uninhabited	..	..	..	..	..	..	..	Uninhabited		..	..	..	..	..
163	168	Kodumanal	701.89	207	207	831	434	397	59	56	..	..	218	52	305	76	156	11	40	17
164	169	Orathupalayam	274.54	120	121	464	236	228	33	34	..	..	61	4	181	144	79	82	33	32
165	170	Pudupalayam	727.63	256	273	1,144	585	559	103	97	..	..	220	39	412	170	156	39	91	75
166	171	Ellaigramam	608.64	254	339	1396	693	703	128	111	..	..	287	54	480	203	240	62	83	79
167	172	Ekkattampalayam	1,380.36	622	684	2,852	1,472	1,380	330	293	..	..	496	152	965	308	418	44	313	230
168	173	Attavanaipidariyur	929.73	856	1,154	4,871	2,467	2,404	159	158	..	..	1,106	362	1,577	666	187	5	96	85
169	174	Mukasipidariyur	1,305.47	1,205	1,509	6,564	3,327	3,237	240	246	..	..	1,314	340	2,011	666	460	29	134	63
170	175a/b	Chennimalal	1,904.47	517	563	2,503	1,236	1,267	136	136	..	..	398	102	848	289	438	82	67	60

VILLAGEWISE PRIMARY CENSUS ABSTRACT—*cont.*

3. ERODE TALUK

Serial No.	Location Code No.	Name of Village	WORKERS III Livestock, Forestry, Fishing, Hunting, Plantations, Orchards & Allied activities		IV Mining and Quarrying		(V) Manufacturing, Processing, Servicing and Repairs (a) Household Industry		(b) Other than Household Industry		VI Construction		VII Trade and Commerce		VIII Transport, Storage & Communications		IX Other Services		X Non-Workers	
			M	F	M	F	M	F	M	F	M	F	M	F	M	F	M	F	M	F
			21	22	23	24	25	26	27	28	29	30	31	32	33	34	35	36	37	38
137	139	Kavuthampalayam ..	27	116	..	..	214	45	12	3	13	2	6	2	2	..	41	..	324	912
138	140	Sundakkampalayam ..	..	..	..	..	148	51	90	1	7	4	50	15	12	..	44	11	479	936
139	141	Sinnegoundenvalasu ..	..	..	..	..	49	2	22	..	1	..	3	..	10	..	17	2	221	505
140	142	Vattalapathy ..	12	6	..	..	6	4	15	1	6	..	19	3	1	..	50	31	184	348
141	143	Velliampathy ..	2	1	..	..	40	..	40	1	2	..	16	..	2	..	108	7	211	453
142	144	Virumandampalayam ..	1	8	..	..	13	19	99	21	2	1	22	3	9	..	68	11	363	860
143	145	Muthampalayam ..	..	..	..	..	58	3	48	4	5	6	5	..	8	..	8	4	131	318
144	146	Chengapalli ..	6	2	..	..	322	175	46	14	26	29	58	6	14	..	49	17	640	1,255
145	147	Vadamugam Kangayampalayam	4	4	..	..	18	15	61	5	8	2	9	3	8	..	56	9	254	509
146	148	Thenmugamkangayampalayam	5	4	8	..	33	4	24	8	3	1	13	..	3	..	42	8	162	420
147	149	Reddipalayam ..	1	..	..	..	15	..	17	..	..	1	9	..	..	..	19	..	178	442
148	151	Vadugapalayam ..	..	1	..	..	25	7	88	24	4	..	30	3	33	..	43	2	291	561
149	153	Kavundampalayam ..	..	..	..	..	14	1	42	4	3	2	46	6	2	..	28	2	156	359
150	155	Agraharaer Piapalayam ..	2	..	..	..	1	1	30	50	26	5	2	..	..	..	17	..	199	415
151	156	Sircarperiapalayam ..	52	27	..	..	7	2	252	40	22	17	13	14	5	..	50	8	350	752
152	157	Anaipalayam ..	1	..	..	..	4	10	55	5	2	..	11	3	1	..	18	..	265	661
153	158	Pallavarayanpalayam ..	..	..	..	..	5	21	31	11	..	..	3	1	..	..	5	1	77	170
154	159	Agraharakathamkanni ..	..	..	..	..	30	5	11	..	1	..	5	..	..	..	11	..	101	209
155	160	Sircarkathamkanni ..	25	25	..	..	82	22	41	2	1	..	4	..	1	..	47	36	165	516
156	161	Ichipalayam ..	1	1	..	..	46	6	12	3	..	..	6	..	2	..	9	2	119	223
157	162	Sirukâlinji ..	1	2	..	..	104	92	11	7	9	3	11	1	..	..	32	8	362	625
158	163	Punjai Dalavoipalayam ..	3	2	..	..	42	8	23	4	4	..	3	..	58	..	41	6	399	901
159	164	Voipadi ..	13	27	..	..	97	14	17	..	19	1	9	5	51	..	49	11	334	806
160	165	Kuthampalayam ..	..	..	..	..	17	26	..	..	..	..	2	1	1	..	20	1	223	510
161	166	Punjaipalatholuvu ..	1	3	..	..	98	23	90	26	..	..	28	10	4	..	43	3	370	838
162	167	Nanjaipalatholuvu ..	..	..	Uninhabited		..	..	..	..	..	..	..	..	Uninhabited		..	..	..	..
163	168	Kodumanal ..	5	6	..	..	38	35	49	7	..	..	1	..	2	..	14	..	129	321
164	169	Orathupalayam ..	3	10	..	..	4	4	49	10	..	..	2	1	..	..	11	5	55	84
165	170	Pudupalayam ..	9	17	..	..	62	24	73	7	..	..	3	1	2	..	13	5	172	389
166	171	Ellaigramam ..	17	32	..	..	12	14	58	7	3	2	8	1	2	..	43	8	213	500
167	172	Ekkattampalayam ..	..	..	..	..	71	11	96	5	17	..	12	2	5	..	44	12	507	1,072
168	173	Attavanaipidariyur ..	8	10	..	..	155	58	809	464	6	4	150	12	23	..	82	9	890	1,738
169	174	Mukasipidariyur ..	24	36	4	..	498	167	580	295	67	23	116	21	26	..	148	46	1,316	2,571
170	175a/b	Chennimalai ..	35	50	..	..	116	57	95	23	21	9	27	2	10	..	59	14	388	978
											1	1								

VILLAGEWISE PRIMARY CENSUS ABSTRACT—*cont.*

3. ERODE TALUK

Serial No.	Location Code No.	Name of Village	Area of Village in Hectares	Occupied Residential Houses	No. of Households	Total Population including Institutional & Houseless Population			Scheduled Castes		Scheduled Tribes		Literate and Educated Persons		WORKERS I Total Workers (i—ix)		WORKERS I Cultivators		WORKERS II Agricultural Labourers	
						P	M	F	M	F	M	F	M	F	M	F	M	F	M	F
0	1	2	3	4	5	6	7	8	9	10	11	12	13	14	15	16	17	18	19	20
171	175b/b	Chennimalai	322.53	1,661	1,916	8,564	4,447	4,117	170	178	..	..	2,763	1,336	2,520	608	136	30	74	83
172	176	Basuvapatti	806.70	536	538	2,390	1,184	1,206	250	257	..	..	419	113	791	274	323	52	222	185
173	177	Murungatholuvu	2,786.96	963	1,285	5,743	2,887	2,856	395	404	..	..	1,225	367	1,921	271	876	20	276	192
174	178	Kuppichipalayam	422.17	109	204	958	476	482	65	75	..	..	169	42	341	182	141	64	70	73
175	179A	Vadugapatti	2,988.79	1,013	1,604	6,960	3,334	3,626	732	772	..	..	1,098	612	2,182	779	940	131	803	553
176	179B	Arachalur	2,960.37	1,851	2,002	8,535	4,343	4,192	770	762	..	..	1,509	579	2,789	1,014	1,171	341	695	567
177	180	Kongudayampalayam	1,346.80	495	530	2,259	1,122	1,137	199	226	..	..	340	107	739	422	313	146	149	138
178	181	Kollemkoil	1,983.94	1,487	1,615	6,918	3,504	3,414	537	559	..	..	1,622	595	2,286	667	1,010	142	641	384
179	182	Murungiampalayam	502.46	125	176	751	374	377	..	..	..	..	178	53	284	99	180	66	46	30
180	183	Anjur	1,238.80	603	653	2,779	1,370	1,409	200	188	..	..	478	155	907	409	470	153	228	204
181	184	Vallipuram	409.77	229	229	1,005	496	509	99	72	..	..	311	104	348	65	177	39	104	21
182	185	Kondalam	1,719.76	769	789	3,187	1,614	1,573	183	191	..	..	650	145	1,072	387	489	59	287	271
183	186	Sivagiri	2,812.36	2,366	2,670	11,872	6,121	5,751	624	651	..	..	3,088	1,114	4,018	1,249	1,222	266	813	660
184	187	Vilakethy	795.13	325	331	1,433	732	701	127	114	..	..	317	130	470	86	233	13	172	66
185	188	Kagam	875.36	545	577	2,587	1,338	1,249	234	224	..	..	690	248	874	212	439	51	211	127
186	189	Ellaikkadu	106.74	99	104	415	217	198	56	52	..	..	72	20	134	6	58	2	37	1
187	190	Kolavilakku	1,004.92	429	485	2,167	1,121	1,046	293	266	..	..	524	92	763	43	351	2	246	30
188	191	Palamangalam	1,077.11	335	411	1,947	1,018	929	147	157	..	..	358	94	676	191	330	69	160	84
189	192	Injampalli	1,471.12	879	904	3,813	1,961	1,852	372	325	..	..	860	219	1,322	783	750	371	337	365
190	193	Thanathampalayam	150.18	66	67	277	129	148	41	45	..	..	45	26	82	80	40	45	39	34
191	194a/b	Punjaikalamangalam	829.05	671	784	3,193	1,595	1,598	337	350	..	..	696	179	1,052	758	400	389	375	269
192	194b/b	Punjaikalamangalam	812.95	862	983	3,889	1,992	1,897	289	290	..	..	946	362	1,316	694	594	245	419	381
193	195	Nanjaikalamangalam	282.09	145	188	793	382	411	33	27	..	..	153	63	257	185	127	4	94	174
194	196	Pasur	611.27	635	825	3,241	1,655	1,586	412	438	..	..	842	328	1,063	404	337	17	423	368
195	197	Punjaikilambadi	999.74	929	1,339	5,495	2,755	2,740	560	602	3	2	1,362	491	1,916	551	762	122	689	342
196	198	Nanjaikilambadi	282.31	138	138	568	258	310	82	107	..	..	137	70	167	76	90	3	54	72
197	199	Nanjaikolanalli	336.32	334	335	1,531	780	751	276	267	..	..	435	149	444	313	46	40	206	238
198	200	Punjaikolanalli	1,468.53	1,822	1,847	7,722	3,938	3,784	514	569	..	..	1,998	676	2,652	1,135	1,254	97	819	965
199	201A	Unjalur	515.41	595	667	2,810	1,404	1,406	143	130	..	..	784	354	850	298	235	29	184	242
200	201B	Kolathupalayam	945.35	1,260	1,366	5,599	2,830	2,769	544	561	..	..	1,347	652	1,995	486	854	55	743	397
201	202A	Vengambur	1,010.10	1,559	1,686	7,022	3,575	3,447	360	353	..	..	1,887	702	2,542	1,230	1,076	405	710	760
202	202B	Itchipalayam	1,520.33	970	1,011	4,181	2,064	2,117	413	413	..	..	670	180	1,412	299	742	65	440	218
203	203	Kodumudi	1,256.15	2,196	2,526	10,662	5,410	5,252	515	492	5	5	3,153	1,781	3,210	1,063	780	41	746	829
204	204	Vadivullamangalam	549.44	131	131	546	290	256	..	1	..	..	119	35	184	160	103	86	48	69

VILLAGEWISE PRIMARY CENSUS ABSTRACT—*cont.*

3. ERODE TALUK

Serial No.	Location Code No.	Name of Village	WORKERS III Livestock, Forestry, Fishing, Hunting, Plantations, Orchards & Allied activities		IV Mining and Quarrying		(V) Manufacturing, Processing, Servicing and Repairs (a) Household Industry		(b) Other than Household Industry		VI Construction		VII Trade and Commerce		VIII Transport, Storage & Communications		IX Other Services		X Non-Workers	
			M	F	M	F	M	F	M	F	M	F	M	F	M	F	M	F	M	F
			21	22	23	24	25	26	27	28	29	30	31	32	33	34	35	36	37	38
171	175b/b	Chennimalai	..	1	1	..	324	195	1,102	204	48	16	337	22	65	..	433	57	1,927	3,509
172	176	Basuvapatti	2	2	..	..	96	16	91	6	8	2	9	4	2	..	38	6	393	932
173	177	Murungatholuvu	6	4	..	..	245	6	341	22	18	8	25	4	4	..	130	15	966	2,585
174	178	Kuppichipalayam	..	..	..	..	95	39	8	1	3	..	3	..	..	..	21	5	135	300
175	179A	Vadugapatti	4	..	13	..	70	7	92	17	26	6	78	16	15	..	141	49	1,152	2,847
176	179B	Arachalur	18	8	10	3	168	5	365	43	43	7	111	10	18	..	190	30	1,554	3,178
177	180	Kongudayampalayam	24	11	1	..	70	40	113	58	11	3	9	2	10	..	39	24	383	715
178	181	Kollemkoil	1	2	2	..	259	69	74	1	50	35	115	5	5	..	129	29	1,218	2,747
179	182	Murungiampalayam	1	..	..	..	31	1	7	..	1	2	3	..	..	..	15	..	90	278
180	183	Anjur	3	..	..	..	57	23	43	8	13	1	21	4	5	..	67	16	463	1,000
181	184	Vallipuram	..	..	..	..	36	2	2	..	..	..	8	..	..	..	21	3	148	444
182	185	Kondalam	1	..	..	..	148	41	58	1	4	1	24	6	2	..	59	8	542	1,186
183	186	Sivagiri	21	1	10	..	895	208	227	21	79	10	337	29	24	..	390	54	2,103	4,502
184	187	Vilakethy	1	..	..	..	17	2	10	..	..	..	21	4	1	..	15	1	262	615
185	188	Kagam	1	..	2	2	73	2	21	..	10	7	40	2	2	..	75	21	464	1,037
186	189	Ellaikkadu	..	..	..	..	4	..	6	..	3	..	1	..	..	..	25	3	83	192
187	190	Kolavilakku	4	1	..	..	52	..	22	..	3	..	21	1	..	..	64	9	358	1,003
188	191	Palamangalam	..	..	..	..	50	27	57	3	..	..	22	1	1	..	56	7	342	738
189	192	Injampalli	1	..	..	..	45	5	46	7	35	12	42	7	2	..	64	16	639	1,069
190	193	Thanathampalayam	..	..	..	..	..	..	2	..	..	..	..	..	..	..	1	1	47	68
191	194a/b	Punjaikalamangalam	..	..	33	...	29	15	40	44	53	24	33	5	9	1	80	11	543	840
192	194b/b	Punjaikalamangalam	10	1	..	..	81	5	37	5	20	17	30	6	17	..	108	34	676	1203
193	195	Nanjaikalamangalam	4	..	..	..	5	..	2	..	..	..	8	2	1	..	16	5	125	226
194	196	Pasur	1	4	..	..	4	1	71	2	26	..	51	3	37	..	113	9	592	1,182
195	197	Punjaikilambadi	1	2	8	..	20	10	103	10	68	6	76	11	17	..	172	48	839	2,189
196	198	Nanjaikilambadi	..	..	..	..	2	..	2	..	2	..	6	..	..	..	11	1	91	234
197	199	Nanjaikolanalli	11	..	..	..	32	3	18	3	..	..	44	12	31	..	56	17	336	438
198	200	Punjaikolanalli	1	..	16	..	49	4	89	1	54	30	144	10	16	..	210	28	1,286	2,649
199	201A	Unjalur	3	..	2	..	81	..	120	6	15	1	97	9	17	..	96	11	554	1,108
200	201B	Kolathupalayam	2	1	15	..	77	..	107	17	14	1	40	3	5	..	138	12	835	2,283
201	202A	Vengambur	6	2	..	..	31	2	387	29	43	..	79	10	23	..	187	22	1,033	2,217
202	202B	Itchipalayam	1	..	8	..	51	1	45	..	8	..	39	..	2	..	76	15	652	1,818
203	203	Kodumudi	9	..	27	..	66	14	297	13	57	2	609	45	101	..	518	129	2,200	4,189
204	204	Vadivullamangalam	..	..	..	..	9	..	9	1	10	4	2	..	..	..	3	..	106	96

VILLAGEWISE PRIMARY CENSUS ABSTRACT—*concld.*

3 ERODE TALUK

Serial No.	Location Code No	Name of Village	Area of Village in Hectares	Occupied Residential Houses	No. of Households	Total Population including Institutional & Houseless Population P	M	F	Scheduled Castes M	F	Scheduled Tribes M	F	Literate and Educated Persons M	F	WORKERS Total Workers (i—ix) M	F	I Cultivators M	F	II Agricultural Labourers M	F
0	1	2	3	4	5	6	7	8	9	10	11	12	13	14	15	16	17	18	19	20
205	205	Iyyempalayam	.. 416.26	187	199	750	367	383	5	8	..	..	143	25	255	243	203	188	9	40
206	206	Elunoothi Mangalam	.. 673.40	465	482	1,919	941	978	210	216	..	..	286	74	637	573	329	213	275	356
207	207	Devakiammapuram	.. 111.63	10	10	37	19	18	..	..	..	..	1	1	14	14	14	14	..	..
208	208	Chennasamudram	.. 1,074.83	1,274	1,309	5,381	2,711	2,670	489	462	..	..	1,179	438	1,813	944	644	227	694	664
209	209	Avudayaparai	.. 176.38	223	224	916	452	464	65	62	..	..	257	97	276	232	120	14	107	212
210	210	Nagama Naickenpalayam	.. 168.34	143	143	603	295	308	97	94	..	..	111	19	188	114	80	..	81	110
211	211	Arachalur	.. 437.71	..	Reserve Forest	..	..	..	..	..	..	..	..	Reserve Forest		..	..	..	..	..
212	212	Chennimalai	.. 681.17	..	Reserve Forest	..	..	..	..	..	..	..	..	Reserve Forest		..	..	..	..	..
213	213	Kongampalayam	.. 98.42	..	Reserve Forest	..	..	..	..	..	..	..	..	Reserve Forest		..	..	..	..	..
214	214	Vellikaradu	.. 114.00	..	Reserve Forest	..	..	..	..	..	..	..	..	Reserve Forest		..	..	..	..	..
215	215	Voipadi	.. 178.71	..	Reserve Forest	..	..	..	..	..	..	..	..	Reserve Forest		..	..	..	..	..
		Taluk Total	.. **1,547.21**	**95,070**	**107,333**	**456,998**	**232,587**	**224,411**	**38,170**	**37,223**	**14**	**9**	**96,747**	**33,079**	**152,014**	**55,888**	**60,120**	**14,302**	**37,420**	**29,830**

VILLAGEWISE PRIMARY CENSUS ABSTRACT—*concld.*

3. ERODE TALUK

Serial No.	Location Code No.	Name of Village	WORKERS III Livestock, Forestry, Fishing, Hunting, Plantations, Orchards & Allied activities		IV Mining and Quarrying		(V) Manufacturing, Processing, Servicing and Repairs (a) Household Industry		(b) Other than Household Industry		VI Construction		VII Trade and Commerce		VIII Transport, Storage, & Communications		IX Other Services		X Non-Workers.	
			M	F	M	F	M	F	M	F	M	F	M	F	M	F	M	F	M	F
			21	22	23	24	25	26	27	28	29	30	31	32	33	34	35	36	37	38
05	205	Iyyempalayam	..	..	..	..	..	11	5	4	..	12	7	2	..	..	..	14	3	112	140
06	206	Elunoothimangalam	..	..	..	..	..	1	1	4	..	3	2	5	..	2	..	18	1	304	405
07	207	Devakiammapuram	..	..	..	..	..	..	..	..	..	..	..	..	..	..	..	..	..	5	4
08	208	Chenna Samudram	..	..	..	11	..	30	9	127	..	25	..	108	7	17	..	157	37	898	1,726
09	209	Avudayaparai	..	..	..	..	..	7	1	2	..	3	..	7	1	9	..	21	4	176	232
10	210	Nagama Naickenpalayam	..	..	..	..	..	..	..	4	..	..	..	6	..	9	..	8	4	107	194
11	211	Arachalur	..	..	..	..	Reserve Forest		..	..	..	..	..	..	Reserve Forest		..	..	..	..
12	212	Chennimalai	..	..	..	..	Reserve Forest		..	..	..	..	..	..	Reserve Forest		..	..	..	..
13	213	Kongampalayam	..	..	..	..	Reserve Forest		..	..	..	..	..	..	Reserve Forest		..	..	..	..
14	214	Vellikaradu	..	..	..	..	Reserve Forest		..	..	..	..	..	..	Reserve Forest		..	..	..	..
15	215	Voipadi	..	..	..	..	Reserve Forest		..	..	..	..	..	..	Reserve Forest		..	..	..	..
		Taluk Total	**971**	**865**	**286**	**57**	**15,301**	**4,381**	**13,079**	**2,168**	**3,017**	**839**	**7,978**	**928**	**2,001**	**8**	**11,841**	**2,510**	**80,573**	**168,523**

FOOT NOTE :—

L.C. No.	
66	Non-City Urban Unit
68	Do.
69	Do.
70	Do.
71 a/b	Do.
71 b/b	Included in Erode Municipality
72 a/b	Non-City Urban Units
72 b/b	Included in Erode Municipality
73 a/b	Non-City Urban Units
73 b/b	Included in Erode Municipality
74 a/b	Non-City in Urban Units
74 b/b	Included in Erode Municipality
75 a/b	Non-City Urban Unit
75 b/b	Included in Erode Municipality
80	Non-City Urban Unit
150	Do.
152	Do.
154	Do.

APPENDIX

Statement Showing A List of Revenue Villages Forming Part of Panchayats

3. ERODE TALUK

L.C. No.	Name of Village	Name of Panchayat in which included with alphabetical indications for the total segment	Cross reference for the other segment/ segments of the Panchayat
(1)	(2)	(3)	(4)
2	Mettupalayam	Nalligoundempalayam a/b	3 for b/b
3	Nalligoundempalayam	Do. b/b	2 for a/b
7	Poolankulam	Kunnathur a/b	10 for b/b
10	Kunnathur	Kunnathur b/b	7 for a/b
13	Settikuttai	Settikuttai a/b	14 for b/b
14	Valayapalayam	Settikuttai b/b	13 for a/b
23	Sunkakarampalayam	Vettayankinar a/b	24 for b/b
24	Vettayankinar	Vettayankinar b/b	23 for a/b
28	Kallakulam	Kallakulam a/b	110 for b/b
32	Koilpalayam	Pethampalayam a/b	33 for b/b
33	Pethampalayam	Pethampalayam b/b	32 for a/b
35	Olapalayam	Periavilamalai a/c	36 for b/c 37 for c/c
36	Periavilamalai	Periavilamalai b/c	35 for a/c 37 for c/c
37	Sinnavilamalai	Periavilamalai c/c	35 for a/c 36 for b/c
40	Koorapalayam	Koorapalayam a/d	41 for b/d 42 for c/d 43 for d/d
41	Thottani	Koorapalayam b/d	40 for a/d 42 for c/d 43 for d/d
42	Moolakarai	Koorapalayam c/d	40 for a/d 41 for b/d 43 for d/d
43	Rayapalayam	Koorapalayam d/d	40 for a/d 41 for b/d 42 for c/d

(1)	(2)	(3)	(4)
44	Kadirampatty	Kadirampatty a/c	45 for b/c 46 for c/c
45	Pagalathampalayam	Kadirampatty b/c	44 for a/c 46 for c/c
46	Nanjanapuram	Kadirampatty c/c	44 for a/c 45 for b/c
47	Thindal	Thindal a/b	76 for b/b
49	Nasianur	Nasianur a/e	52 for b/e 53 for c/e 54 for d/e 55 for e/e
52	Attayampalayam	Nasianur b/e	49 for a/e 53 for c/e 54 for d/e 55 for e/e
53	Samigoundempalayam	Nasianur c/e	49 for a/e 52 for b/e 54 for d/e 55 for e/e
54	Vettaiperiapalayam	Nasianur d/e	49 for a/e 52 for b/e 53 for c/e 55 for e/e
55	Thayirpalayam	Nasianur e/e	49 for a/e 52 for b/e 53 for c/e 54 for d/e
56	Nochipalayam	Perodu a/b	57 for b/b
57	Perodu	Perodu b/b	56 for a/b
58	Chittode	Chittode a/b	59 for b/b
59	Nallagoundempalayam	Chittode b/b	58 for a/b
60	Kumilamparappu	Suriampalayam a/c	61 for b/c 65 for c/c
61	Suriampalayam	Suriampalayam b/c	60 for a/c 65 for c/c
63	Karaiellapalayam	Elavamalai a/b	64 for b/b
64	Elavamalai	Elavamalai b/b	63 for a/b
65	Anainasuvampalayam	Suriampalayam c/c	60 for a/c 61 for b/c
76	Thindal	Thindal b/b	47 for a/b
79	Punjailakkapuram	Lakkapuram a/b	81 for b/b

L.C. No.	Name of Village	Name of Panchayat in which included with alphabetical indications for the total segment	Cross reference for the other segment/ segments of the Panchayat
(1)	(2)	(3)	(4)
81	Nanjailakkpuram	Lakkapuram b/b	79 for a/b
82	Sathambur	Nanjai Uthukkuli a/c	83 for b/c 85 b/b for c/c
83	Kangayampalayam	Nanjai Uthukkuli b/c	82 for a/c 85 b/b for c/c
84	Karukkupalayam	Modakurichi a/b	86 for b/b
85b/b	Nanjai Uthukkuli	Nanjai Uthukkuli c/c	82 for a/c 83 for b/c
86	Modakurichi	Modakurichi b/b	84 for a/b
90 b/b	Avalpoondurai	Kulur a/b	92 a/c for b/b
92a/.	Thuyyampoondurai	Kulur b/b	90 b/b for a/b
96	Velampalayam	Kanagapuram a/b	97 for b/b
97	Kanagapuram	Kanagapuram b/b	96 for a/b
106	Thiruvachi	Thiruvachi a/b	107 for b/b
107	Poovampalayam	Thiruvachi b/b	106 for a/b
108	Palakarai	Thudupathy a/c	112 for b/c 113 for c/c
110	Unjapalayam	Kallakulam b/b	28 for a/b
111	Namittipalayam	Seenapuram a/d	118 for b/d 119 for c/d 120 for d/d
112	Sinnamallampalayam	Thudupathy b/c	108 for a/c 113 for c/c
113	Thudupathy	Thudupathy c/c	108 for a/c 112 for b/c
118	Ayigoundempalayam	Seenapuram b/d	111 for a/d 119 for c/d 120 for d/d
119	Seenapuram	Seenapuram c/d	111 for a/d. 118 for b/d 112 for d/d
120	Talayampalayam	Seenapuram d/d	111 for a/d 118 for b/d 119 for c/d

(1)	(2)	(3)	(4)
126	Vijayapuri	Vijayapuri a/b	127 for b/b
127	Agrahara Vijayamangalam	Vijayapuri b/b	126 for a/b
128	Marappanaickempalayam	Moongilpalayam a/b	129 for b/b
129	Moongilpalayam	Moongilpalayam b/b	128 for a/b
131	Varapalayam	Varapalayam a/b	132 for b/b
132	Kongampalayam	Varapalayam b/b	131 for a/b
133	Nadupatty	Nadupatty a/c	135 for b/c 136 for c/c
135	Attavanaipallagoundempalayam	Nadupatty b/c	133 for a/c 136 for c/c
136	Mukasipallagoundempalayam	Nadupatty c/c	133 for a/c 135 for b/c
147	Vadamugham Kangayampalaym	Kasturipalayam a/b	148 for b/b
148	Thenmugham Kangayampalayam	Kasturipalayam b/b	147 for a/b
158	Pallavarayampalayam	Pallavarayampalayam a/b	159 for b/b
159	Agraharakathamkanni	Pallavarayampalayam b/b	158 for a/b
166	Punjaipalatholuvu	Punjaipalatholuvu a/b	167 for b/b
167	Nanjaipalatholuvu	Punjaipalatholuvu b/b	166 for a/b
169	Orathupalayam	Ellaigramam a/b	171 for b/b
171	Ellaigramam	Ellaigramam b/b	169 for a/b
182	Murungiampalayam	Anjur a/b	183 for b/b
183	Anjur	Anjur b/b	182 for a/b
187	Vilakethy	Vilakethy a/b	189 for b/b
189	Ellaikadu	Vilakethy b/b	187 for a/b
192	Injampally	Injampally a/b	193 for b/b
193	Thanathampalayam	Injampally b/b	192 for a/b
197	Punjaikilambadi	Kilambadi a/b	198 for b/b
198	Nanjaikilambadi	Kilambadi b/b	197 for a/b
204	Vadivullamangalam	Iyyeampalayam a/b	205 for b/b
205	Iyyempalayam	Iyyempalayam b/b	204 for a/b
206	Elunoothimangalam	Elunoothimangalam a/b	207 for b/b
207	Devakiammapuram	Elunoothimangalam b/b	206 for a/b
209	Avudayaparai	Avudayaparai a/b	210 for b/b
210	Nagamanaickenpalayam	Avudayaparai b/b	209 for a/b

URBAN BLOCKWISE PRIMARY CENSUS ABSTRACT

3. ERODE TALUK

Serial No.	Location Code No.	Name of Town/Ward Enumerator's Block No.		Area of Town in Sq. Km.	Occupied Residential Houses	No. of Households	Total Population including Institutional & Houseless Population			Scheduled Castes		Scheduled Tribes		Literate and Educated Persons		WORKERS: Total Workers (i—ix)		WORKERS: I Cultivators		WORKERS: II Agricultural Labourers	
							P	M	F	M	F	M	F	M	F	M	F	M	F	M	F
0	1	2		3	4	5	6	7	8	9	10	11	12	13	14	15	16	17	18	19	20
		ERODE AGGLOMERATION :	..	58.90	32,533	36,304	169,613	87,971	81,642	7,182	7,040	11	12	52,846	30,162	50,355	9,075	2,250	391	2,292	1,729
	VII	ERODE CITY (M)																			
1		Ward 1 E.B. No. 1	..		76	117	524	266	258	46	34	..	..	115	55	137	19	..	..	15	3
2		2	..		120	120	541	293	248	13	9	..	..	110	32	188	116	..	..	79	81
3		3	..		30	30	157	83	74	..	..	..	..	62	44	39	10	..	..	2	1
4		4	..		80	81	406	212	194	..	..	..	..	147	105	119	3	5	..	..	..
5		5	..		60	60	301	159	142	..	..	..	..	121	80	89	5	7	..	..	..
6		6	..		146	146	681	355	326	2	1	..	..	229	127	190	4	11	..	..	..
7		7	..		241	241	1,121	578	543	2	2	..	..	360	213	332	18	23	1	25	4
8		8	..		53	53	314	159	155	..	..	..	..	118	87	84	6	..	..	7	3
		Ward No. 1 Total	..		806	848	4,045	2,105	1,940	63	46	..	..	1,262	743	1,178	181	46	1	128	92
9	2	9	..		173	175	794	406	388	187	214	..	..	189	90	228	5	5	..	115	..
10		10	..		116	138	716	367	349	..	..	..	..	218	133	205	68	35	..	5	4
11		11	..		103	151	761	392	369	..	..	..	..	250	151	217	38	13	..	15	23
12		12	..		131	146	769	412	357	..	..	..	..	300	177	232	24	30	1	14	16
		Ward No. 2 Total	..		523	610	3,040	1,577	1,463	187	214	..	..	957	551	882	135	83	1	149	43
13	3	13	..		69	69	317	170	147	..	..	..	..	127	73	102	14	4	..	..	..
14		14	..		19	19	119	66	53	..	..	..	..	37	16	31	2	1	..	1	..
15		15	..		85	87	443	222	221	..	..	..	..	171	100	125	14	5	..	1	8
16		16	..		64	90	459	237	222	..	..	..	..	185	123	121	15	2	..	4	..
17		17	..		92	92	437	221	216	..	..	..	..	143	103	123	14	10	..	13	7
18		18	..		85	152	790	392	398	..	..	..	..	309	221	242	32	26	10	9	2
19		19	..		21	41	195	94	101	..	..	..	..	77	45	56	8	3	..	..	..
20		20	..		148	162	783	411	372	..	..	..	..	214	100	253	17	10	..	..	2
		Ward No. 3 Total	..		583	712	3,543	1,813	1,730	..	..	..	..	1,263	781	1,053	116	61	10	28	19

URBAN BLOCKWISE PRIMARY CENSUS ABSTRACT—*cont.*

3. ERODE TALUK

Serial No.	Location Code No.	Name of Town/Ward/ Enumerator's Block No.		WORKERS III Livestock, Forestry, Fishing, Hunting, Plantations, Orchards & Allied activities		IV. Mining and Quarrying		(V) Manufacturing, Processing Servicing and Repairs (a) Household Industry		(b) Other than Household Industry		VI Construction		VII Trade and Commerce		VIII Transport, Storage & Communications		IX Other Services		X Non-Workers	
				M	F	M	F	M	F	M	F	M	F	M	F	M	F	M	F	M	F
				21	22	23	24	25	26	27	28	29	30	31	32	33	34	35	36	37	38
		ERODE AGGLOMERATION :	..	257	72	3	..	1,417	570	15,469	1,959	1,908	795	13,100	997	5,950	212	7,709	2,350	37,616	72,567
	VII	ERODE CITY (M)—*cont.*																			
1		Ward 1. E.B. No. 1	..	..	..	..	..	..	..	42	4	3	2	26	6	17	..	34	4	129	239
2		2	..	..	2	..	..	..	..	68	10	2	..	9	17	11	..	19	6	105	132
3		3	..	2	..	..	..	..	..	6	1	1	..	17	3	3	..	8	5	44	64
4		4	..	..	..	..	..	3	..	24	..	2	..	47	1	22	..	16	2	93	191
5		5	..	..	..	..	..	1	..	21	2	..	..	38	..	6	..	16	3	70	137
6		6	..	..	..	..	..	..	..	36	..	10	..	57	..	27	..	49	4	165	322
7		7	..	..	..	..	..	..	..	102	2	5	..	94	4	45	1	38	6	246	525
8		8	..	..	..	1	..	2	..	19	..	..	..	26	1	11	1	18	1	75	149
		Ward No. 1 Total	..	2	2	1	..	6	..	318	19	23	2	314	32	142	2	198	31	927	1,759
9		2. 9	..	..	..	..	..	8	..	14	..	15	..	26	2	15	..	30	3	178	383
10		10	..	2	..	..	..	6	7	55	18	3	..	36	4	16	..	47	35	162	281
11		11	..	..	..	..	..	1	2	63	3	7	..	56	5	25	..	37	5	175	331
12		12	..	..	..	..	..	..	..	62	2	1	..	53	1	31	..	41	4	180	333
		Ward No. 2 Total	..	2	..	..	..	15	9	194	23	26	..	171	12	87	..	155	47	695	1,328
13		3 13	..	..	..	..	..	2	..	18	6	..	..	26	1	27	..	25	7	68	133
14		14	..	..	..	..	..	7	..	5	..	..	..	10	1	2	..	5	1	35	51
15		15	..	..	..	..	..	2	..	30	..	1	..	54	5	21	..	11	1	97	207
16		16	..	..	..	..	..	..	1	40	..	1	..	32	5	24	..	18	9	116	207
17		17	..	1	..	..	..	1	..	26	..	6	..	42	2	12	..	13	5	98	202
18		18	..	..	..	..	..	6	..	65	3	3	..	72	10	29	..	31	7	150	366
19		19	..	1	..	..	..	..	..	25	4	1	..	17	3	3	..	7	1	38	93
20		20	..	2	..	..	..	1	..	46	4	3	..	91	3	64	..	37	8	158	355
		Ward No. 3 Total	..		..	..	..	19	1	255	71	15	..	344	30	182	..	147	39	760	1,614

URBAN BLOCKWISE PRIMARY CENSUS ABSTRACT—*cont.*

3. ERODE TALUK

Serial No.	Location Code No.	Name of Town/Ward Enumerator's Block No.		Area of Town in Sq. Km.	Occupied Residential Houses	No. of Households	Total Population including Institutional & Houseless Population P	M	F	Scheduled Castes M	F	Scheduled Tribes M	F	Literate and Educated Persons M	F	WORKERS I Total Workers (i—ix) M	F	I Cultivators M	F	II Agricultural Labourers M	F
0	1	2		3	4	5	6	7	8	9	10	11	12	13	14	15	16	17	18	19	20
		VII ERODE CITY (M)—*cont.*																			
		Ward 4	E. B. No.																		
21			21 ..		154	154	665	354	311	..	..	..	..	160	60	223	18	3	..	1	..
22			22 ..		81	81	331	187	144	..	..	..	..	54	25	114	56	1	..	1	..
23			23 ..		109	110	457	243	214	25	20	..	..	84	34	144	69	1	..	2	..
24			24 ..		145	148	603	317	286	10	8	..	..	126	58	192	36	1	..	..	..
25			25 ..		39	39	160	89	71	..	..	..	..	52	21	51	3	..	..	1	..
26			26 ..		194	198	770	393	377	348	336	..	..	307	142	233	112	..	1	43	93
27			27 ..		130	141	732	349	383	22	28	..	..	219	148	196	29	5	..	1	..
28			28 ..		147	147	679	339	340	30	31	..	..	181	71	196	53	3	..	1	..
29			29 ..		75	121	516	255	261	8	7	..	..	134	72	164	73	1	..	1	2
30			30 ..		114	114	508	264	244	..	..	..	..	151	77	148	10	..	..	..	..
31			31 ..		8	8	42	21	21	..	..	..	..	18	10	11	..	1	..	..	..
32			32 ..		11	11	63	34	29	..	..	..	..	27	23	20	..	..	..	..	..
33			33 ..		65	65	393	213	180	..	..	..	..	172	126	115	4	2	..	..	..
34			34 ..		52	52	254	124	130	..	..	..	..	88	81	61	5	..	..	..	..
35			35 ..		98	98	422	218	204	..	..	..	..	75	52	131	9	..	..	..	..
		Ward No. 4	Total ..		1,422	1,487	6,595	3,400	3,195	68	53	..	..	1,848	1,000	1,999	477	18	1	51	95
36	5		36 ..		69	80	357	175	182	511	483	..	..	101	72	93	3	1	..	..	..
37			37 ..		117	117	444	235	209	..	..	..	..	116	52	157	2	3	..	2	..
38			38 ..		161	162	732	383	349	..	..	..	..	259	173	223	40	..	..	..	..
39			39 ..		142	142	692	349	343	..	..	..	..	76	11	192	34	1	..	27	4
40			40 ..		136	142	729	365	364	340	336	..	..	104	18	193	21	..	..	13	..
		Ward No. 5	Total ..		625	643	2,954	1,507	1,447	343	352	..	..	656	326	858	100	5	..	42	4
										683	688	..	..								
41	6		41 ..		130	134	629	311	318	..	..	..	..	197	132	196	6	..	..	..	..
42			42 ..		114	114	561	289	272	..	..	..	..	167	93	156	21	1	..	..	..
43			43 ..		89	89	423	204	219	..	..	..	..	101	47	119	2	..	..	..	..
44			44 ..		89	93	498	272	226	..	..	..	..	166	71	152	8	1	..	..	..
45			45 ..		53	55	244	120	124	..	..	..	..	63	39	68	5	1	..	..	..
46			46 ..		77	77	414	205	209	..	..	..	..	117	84	106	12	..	..	1	..
		Ward No. 6	Total ..		552	562	2,769	1,401	1,368	..	..	..	..	811	466	797	54	3	..	1	..

URBAN BLOCKWISE PRIMARY CENSUS ABSTRACT—*cont.*

3. ERODE TALUK

Serial No.	Location Code No.	Name of Town/Ward/ Enumerator's Block No.		WORKERS III Livestock, Forestry, Fishing, Hunting, Plantations, Orchards & Allied activities		IV Mining and Quarrying		(V) Manufacturing, Processing, Servicing and Repairs (a) Household Industry		(b) Other than Household Industry		VI Construction		VII Trade and Commerce		VIII Transport, Storage & Communications		IX Other Services		X Non-Workers	
				M	F	M	F	M	F	M	F	M	F	M	F	M	F	M	F	M	F
				21	22	23	24	25	26	27	28	29	30	31	32	33	34	35	36	37	38
	VII	ERODE CITY (M)—*cont.*																			
		Ward 4	E.B. No.																		
21			21	..	..	..	..	..	..	76	7	61	1	32	2	9	..	41	8	131	293
22			22	..	..	..	..	..	..	29	1	11	15	45	33	10	..	17	7	73	88
23			23	..	..	..	..	5	..	30	..	59	61	12	3	7	..	28	5	99	145
24			24	..	..	..	..	..	..	71	4	11	4	64	25	13	..	32	3	125	250
25			25	..	..	..	..	..	..	16	1	..	..	11	..	9	..	14	2	38	68
26			26	..	7	..	..	..	..	52	7	2	1	9	1	14	1	106	8	160	265
27			27	..	..	..	..	4	5	56	3	2	1	52	..	27	2	49	18	153	354
28			28	..	..	..	..	..	1	46	..	50	48	40	3	8	1	48	..	143	287
29			29	..	..	..	..	..	..	37	2	2	..	25	3	8	..	90	66	91	188
30			30	..	..	..	..	5	..	35	1	..	5	47	3	22	..	39	1	116	234
31			31	..	..	..	..	..	..	2	..	..	..	6	..	..	..	2	..	10	21
32			32	..	1	..	..	..	..	8	..	..	..	9	..	..	..	2	..	14	29
33			33	..	..	..	..	1	..	46	..	..	..	47	..	3	..	16	4	98	176
34			34	..	..	..	..	..	..	4	..	..	..	28	1	4	..	25	4	63	125
35			35	..	..	..	..	..	..	52	1	..	..	34	..	4	..	41	8	87	195
		Ward No. 4	Total		8	..	..	15	6	560	27	198	136	461	74	138	4	550	134	1,401	2,718
36	5		36	..	..	..	..	..	..	36	1	1	..	25	1	13	1	17	..	82	179
37			37	..	..	..	..	..	..	59	2	3	..	36	..	17	..	37	..	78	207
38			38	..	..	1	..	..	..	50	2	29	26	74	3	34	..	36	8	160	309
39			39	..	..	..	..	..	..	86	11	..	..	13	1	6	..	6	18	157	309
40			40	..	..	..	..	53	..	111	18	..	1	10	1	5	..	5	1	172	343
		Ward No. 5	Total	..	..	1	..	49	..	342	34	33	27	158	6	75	1	101	27	649	1,347
41	6		41	..	..	..	..	1	..	43	1	..	..	78	2	37	..	37	3	115	312
42			42	..	..	..	..	..	..	41	2	6	8	75	8	15	..	18	3	133	251
43			43	..	..	..	..	..	..	33	..	2	..	61	1	7	..	16	1	85	217
44			44	..	..	..	..	..	..	44	4	..	..	82	4	9	..	16	..	120	218
45			45	..	..	..	..	..	..	22	1	1	..	23	2	4	..	17	2	52	119
46			46	..	..	..	..	..	..	28	2	3	..	41	1	8	..	25	9	99	197
		Ward No. 6	Total	..	..	..	..	1	..	211	10	12	8	360	18	80	..	129	18	604	1,314

URBAN BLOCKWISE PRIMARY CENSUS ABSTRACT—*cont.*

3. ERODE TALUK

Serial No.	Location Code No.	Name of Town/Ward/ Enumerator's Block No.		Area of Town in Sq. Km.	Occupied Residential Houses	No. of Households	Total Population including Institutional & Houseless Population P	M	F	Scheduled Castes M	F	Scheduled Tribes M	F	Literate and Educated Persons M	F	WORKERS Total Workers (i—ix) M	F	I Cultivators M	F	II Agricultural Labourers M	F
1		2		3	4	5	6	7	8	9	10	11	12	13	14	15	16	17	18	19	20
	VII	ERODE CITY (M)—*cont.*																			
		Ward 7	E.B. No.																		
47			47	..	74	114	512	283	229	..	..	..	..	192	83	166	21	4	..	..	..
48			48	..	1	1	13	8	5	..	..	..	..	7	3	4	..	..	..	..	..
49			49	..	37	37	196	119	77	2	..	..	..	74	40	88	2	..	..	..	..
50			50	..	28	57	272	148	124	1	..	..	..	86	55	93	2	..	..	..	..
51			51	..	18	19	88	42	46	..	..	..	..	21	9	29	2	2	..	..	..
52			52	..	45	47	193	98	95	..	..	..	..	26	10	61	10	..	..	..	..
53			53	..	22	46	274	137	137	..	..	..	..	97	39	82	3	5	..	..	..
54			54	..	117	121	542	292	250	2	2	..	..	70	64	159	15	1	..	..	..
55			55	..	95	95	425	237	188	..	..	..	..	146	66	149	18	4	..	..	..
56			56	..	190	190	732	388	344	218	202	..	..	129	35	232	117	..	..	..	1
57			57	..	104	104	500	264	236	3	1	..	..	186	123	151	10	4	..	1	..
		Ward No. 7	Total	..	731	831	3,747	2,016	1,731	226	205	..	..	1,034	527	1,214	200	20	..	1	1
58	8		58	..	182	187	835	499	336	68	56	..	..	303	121	317	21	1	..	2	..
59			59	..	48	127	570	299	271	..	..	..	..	193	99	186	32	..	..	..	..
60			60	..	40	123	497	264	233	..	..	..	..	149	54	165	39	1	..	..	..
61			61	..	29	48	263	140	123	..	..	..	..	95	61	74	9	2	..	..	..
62			62	..	88	88	407	221	186	..	..	..	..	129	69	127	7	2	..	..	..
63			63	..	135	135	573	302	271	..	..	..	..	110	45	187	39	1	..	..	..
64			64	..	55	55	251	138	113	..	..	..	..	96	36	83	9	6	..	2	..
65			65	..	47	47	211	101	110	..	..	..	..	60	40	60	13	..	..	..	..
66			66	..	58	58	318	156	162	..	..	..	..	99	60	92	9	3	..	..	..
67			67	..	156	156	761	402	359	..	..	..	..	294	170	220	29	1	..	..	..
		Ward No. 8	Total	..	838	1,024	4,686	2,522	2,164	68	56	..	..	1,528	755	1,511	207	17	..	4	..
68	9		68	..	117	117	658	353	305	..	..	..	..	250	157	205	50	12	..	3	..
69			69	..	35	41	188	90	98	..	..	..	..	74	47	51	8	2	..	..	..
70			70	..	146	146	700	374	326	..	..	..	..	265	149	195	13	25	..	4	..
71			71	..	193	193	914	475	439	1	3	..	..	363	203	256	7	55	..	31	..
72			72	..	140	141	621	305	316	7	4	..	..	226	167	181	19	2	..	5	..
73			73	..	92	92	462	229	233	..	..	..	..	183	161	114	8	6	..	..	..
74			74	..	121	121	528	285	243	5	3	..	..	196	105	172	14	..	..	..	..
		Ward No. 9	Total	..	844	851	4,071	2,111	1,960	13	10	..	..	1,557	989	1,174	119	102	..	43	..

URBAN BLOCKWISE PRIMARY

3. ERODE

Serial No.	Location Code No.	Name of Town/Ward/ Enumerator's Block No.	WORKERS III Livestock, Forestry, Fishing, Hunting, Plantations, Orchards & Allied activities M	F	IV Mining and Quarrying M	F	(V) Manufacturing, Processing, Servicing and Repairs (a) Household Industry M	F	(b) Other than Household Industry M	F
			21	22	23	24	25	26	27	28
	VII	ERODE CITY (M)—*cont.*								
		Ward 7 E.B. No.								
47		47 ..	3	..	..	..	5	..	62	11
48		48 ..	..	..	..	..	..	..	1	..
49		49 ..	..	..	..	..	3	..	23	..
50		50 ..	..	..	..	..	7	..	25	..
51		51 ..	..	..	..	..	..	..	9	..
52		52 ..	..	..	..	..	..	..	23	5
53		53 ..	..	..	..	..	..	..	16	..
54		54 ..	..	..	..	..	..	..	37	3
55		55 ..	..	..	..	..	10	..	32	3
56		56 ..	..	..	..	..	1	1	36	5
57		57 ..	1	..	..	..	16	2	47	2
		Ward No. 7 Total ..	4	..	..	..	42	3	311	29
58	8	58 ..	..	1	..	..	4	1	94	7
59		59 ..	..	1	..	..	..	..	117	20
60		60 ..	..	..	..	..	..	..	71	17
61		61 ..	..	..	..	..	1	..	28	1
62		62 ..	..	..	..	..	..	..	39	3
63		63 ..	..	..	..	..	..	..	75	8
64		64 ..	..	..	..	..	..	..	32	2
65		65 ..	..	..	..	..	..	..	16	2
66		66 ..	..	..	..	..	..	..	33	2
67		67 ..	..	..	..	..	1	..	102	14
		Ward No. 8 Total ..	..	2	..	..	6	1	607	76
68		68 ..	..	..	..	..	2	..	40	11
69		69 ..	..	..	..	..	..	2	14	1
70		70 ..	..	..	..	..	1	..	75	5
71		71 ..	3	..	..	..	7	..	66	1
72		72 ..	4	..	..	..	2	1	52	6
73		73 ..	2	..	..	..	..	3	29	1
74		74 ..	2	..	..	..	5	..	51	12
		Ward No. 9 Total ..	11	..	..	..	17	6	377	37

CENSUS ABSTRACT—*cont.*

TALUK

WORKERS VI Construction M	F	VII Trade and Commerce M	F	VIII Transport, Storage & Communications M	F	IX Other Services M	F	X Non-Workers M	F
29	30	31	32	33	34	35	36	37	38
1	..	51	5	19	..	21	5	117	208
..	..	3	..	..	..	..	..	4	5
..	..	36	..	10	..	16	2	31	75
1	..	31	..	13	..	16	2	55	122
..	..	10	1	7	..	1	1	13	44
..	..	13	1	16	2	9	2	37	85
..	..	41	1	10	..	10	2	55	134
39	3	41	4	5	..	36	5	133	235
3	1	45	5	32	..	23	9	88	170
6	22	65	78	2	..	122	10	156	227
1	..	43	4	19	..	19	2	113	226
51	26	379	99	133	2	273	40	802	1,531
3	..	126	6	20	..	67	6	182	315
..	..	33	2	12	..	24	9	113	239
4	1	34	12	23	..	32	9	99	194
..	..	25	1	2	..	16	7	66	114
14	..	29	..	8	..	35	4	94	179
49	24	36	2	6	..	20	5	115	232
..	..	28	5	3	..	12	2	55	104
1	2	27	1	7	..	9	8	41	97
..	..	42	3	7	..	7	4	64	153
4	1	79	9	5	..	28	5	182	330
75	28	459	41	93	..	250	59	1,011	1,957
3	1	49	5	16	..	80	33	148	255
..	..	17	..	6	1	12	4	39	90
..	..	51	7	15	..	24	1	179	313
3	..	36	..	16	..	39	6	219	432
4	1	36	..	25	..	51	11	124	297
1	..	22	..	6	..	48	4	115	225
11	..	34	..	17	..	52	2	113	229
22	2	245	12	101	1	306	61	937	1,841

URBAN BLOCKWISE PRIMARY CENSUS ABSTRACT—*Cont.*

3. ERODE TALUK

Serial No	Location Code No.	Name of Town/Ward Enumerator's Block No.		Area of Town in Sp. Km.	Occupied Residential Houses	No. of Households	Total Population including Institutional & Houseless Population P	M	F	Scheduled Castes M	F	Scheduled Tribes M	F	Literate and Educated Persons M	F	WORKERS Total Workers (i—ix) M	F	I Cultivators M	F	II Agricultural Labourers M	F
0	1	2		3	4	5	6		8	9	10	11	12	13	14	15	16	17	18	19	20
	VII	ERODE CITY (M)—*cont.*																			
75		Ward 10	E.B. No.																		
76			75 ..		73	73	361	240	121	..	..	..	..	204	65	111	10	2	..	..	..
77			76 ..		153	156	655	319	336	..	..	..	..	194	82	209	92	1	..	..	..
78			77 ..		76	76	357	186	171	101	97	..	..	79	40	92	11	..	..	..	..
79			78 ..		210	210	872	444	428	..	..	..	..	242	110	277	84	..	..	..	..
80			79 ..		101	101	487	249	238	..	..	..	..	165	95	157	42	1	..	..	..
81			80 ..		94	94	460	233	227	..	..	..	..	174	118	120	7	7	..	1	..
82			81 ..		64	64	317	162	155	..	..	..	..	117	90	81	15	8	3	1	..
83			82 ..		20	74	327	168	159	..	..	..	..	92	56	103	27	..	..	2	..
84			83 ..		44	86	386	181	205	..	2	..	..	114	111	104	34	..	..	2	..
85			84 ..		139	148	658	345	313	..	..	..	..	257	155	192	27	1	..	..	..
			85 ..		81	81	391	199	192	..	..	..	..	151	81	97	22	2	..	..	..
		Ward No. 10	Total ..		1,055	1,163	5,271	2,726	2,545	101	99	..	..	1,789	1,003	1,543	371	22	3	6	..
86	11		86 ..		87	87	653	277	376	..	..	..	..	149	249	105	62	5	..	..	..
87			87 ..		139	139	676	378	298	..	..	..	..	289	160	231	17	11	..	..	..
88			88 ..		147	147	642	332	310	..	..	..	..	218	123	188	36	1	..	2	..
89			89 ..		109	112	537	285	252	2	1	..	..	176	111	161	19	1	..	..	..
90			90 ..		35	36	189	96	93	..	..	..	..	78	65	49	3	..	..	..	..
91			91 ..		170	170	774	417	357	3	4	..	..	232	120	239	48	1	..	..	..
		Ward No. 11	Total ..		687	691	3,471	1,785	1,686	5	5	..	..	1,142	828	973	185	19	..	2	..
92	12		92 ..		38	106	494	269	225	..	..	..	..	188	97	151	16	..	..	..	..
93			93 ..		136	136	619	328	291	..	..	..	..	218	130	191	8	..	..	..	..
94			94 ..		71	71	342	194	148	..	..	..	..	149	78	114	2	..	..	..	..
95			95 ..		18	18	74	41	33	..	..	..	..	28	17	21	..	..	..	..	..
96			96 ..		116	116	575	324	251	..	..	..	..	193	74	211	24	2	..	..	..
97			97 ..		75	75	379	189	190	..	..	..	..	102	36	116	35	..	..	..	..
98			98 ..		98	98	500	264	236	..	..	..	..	161	102	152	3	2	..	..	..
		Ward No. 12	Total ..		552	620	2,983	1,609	1,374	..	..	..	..	1,039	534	956	88	4	..	..	..

URBAN BLOCKWISE PRIMARY CENSUS ABSTRACT—*cont.*

3. ERODE TALUK

Serial No.	Location Code No.	Name of Town/Ward/ Endmerator's Block No.		WORKERS III Livestock, Forestry, Fishing, Hunting, Plantations, Orchards & Allied activities		IV Mining and Quarrying		(V) Manufacturing, Processing, Servicing and Repairs (a) Household Industry		(b) Other than Household Industry		VI Construction		VII Trade and Commerce		VIII Transport, Storage, & Communications		IX Other Services		X Non-Workers	
				M	F	M	F	M	F	M	F	M	F	M	F	M	F	M	F	M	F
				21	22	23	24	25	26	27	28	29	30	31	32	33	34	35	36	37	38
	VII	ERODE CITY (M)—*cont.*																			
		Ward 10	E.B. No.																		
75			75 ..	1	..	..	..	..	..	22	..	3	..	39	2	26	..	18	8	129	111
76			76 ..	3	..	..	..	3	4	127	66	19	10	24	11	15	..	17	1	110	244
77			77 ..	1	..	..	..	1	..	6	1	5	..	3	1	12	..	64	9	94	160
78			78 ..	..	..	..	..	7	16	158	47	30	17	50	2	7	..	25	2	167	344
79			79 ..	..	..	..	..	1	2	86	24	15	6	31	5	6	..	17	5	92	196
80			80 ..	..	..	..	..	1	..	26	..	1	..	47	..	14	..	23	7	113	220
81			81 ..	..	..	..	..	..	..	19	..	..	..	26	..	9	..	18	12	81	140
82			82 ..	..	..	..	..	10	3	55	12	1	3	19	4	4	..	12	5	65	132
83			83 ..	1	..	..	..	6	..	31	10	..	..	36	7	5	1	23	16	77	171
84			84 ..	..	..	..	..	24	1	31	1	10	5	46	3	27	..	53	17	153	286
85			85 ..	..	..	..	..	..	..	40	13	8	3	34	3	4	..	9	3	102	170
		Ward No. 10	Total ..	6	..	..	..	53	26	601	174	92	44	355	38	129	1	279	85	1,183	2,174
86	11		86 ..	1	..	..	..	..	..	25	3	5	2	35	2	13	..	21	55	172	314
87			87 ..	..	..	..	..	1	..	59	2	1	1	81	1	14	..	64	13	147	281
88			88 ..	..	..	..	..	..	..	86	16	8	2	57	4	12	..	22	14	144	274
89			89 ..	..	..	..	..	1	..	68	1	1	..	53	..	5	..	32	18	124	233
90			90 ..	..	..	..	..	..	..	6	..	1	..	27	..	5	..	10	3	47	90
91			91 ..	..	..	..	..	1	1	95	27	5	5	62	7	28	..	47	8	178	309
		Ward No. 11	Total ..	1	..	..	..	3	1	339	49	21	10	315	14	77	..	196	111	812	1,501
92			92 ..	..	..	..	..	..	..	69	9	2	..	62	2	9	..	9	5	118	209
93			93 ..	..	..	..	..	..	..	75	1	..	..	81	1	16	..	19	6	137	283
94			94 ..	..	..	..	..	..	..	38	1	1	..	55	..	10	..	10	1	80	146
95			95 ..	..	..	..	..	..	..	7	..	..	..	13	..	..	..	1	..	20	33
96			96 ..	..	..	..	..	5	5	87	6	2	..	86	9	13	..	16	4	113	227
97			97 ..	..	..	..	..	9	12	55	12	1	..	42	8	5	..	4	3	73	155
98			98 ..	..	..	..	..	6	..	41	..	..	..	86	..	3	..	14	3	112	233
		Ward No. 12	Total ..	..	..	..	..	20	17	372	29	6	..	425	20	56	..	73	22	653	1,286

URBAN BLOCKWISE PRIMARY CENSUS ABSTRACT—*Cont.*

3. ERODE TALUK

Serial No.	Location Code No	Name of Town/Ward Enumerator's Block No.		Area of Town in Sq. Km.	Occupied Residential Houses	No. of Households	Total Population including Institutional & Houseless Population P	M	F	Scheduled Castes M	F	Scheduled Tribes M	F	Literate and Educated Persons M	F	WORKERS I Total Workers (i—ix) M	F	I Cultivators M	F	II Agricultural Labourers M	F
0	1	2		3	4	5	6	7	8	9	10	11	12	13	14	15	16	17	18	19	20
	VII	ERODE CITY (M)—*cont.*																			
99		Ward 13	E.B. No. 99	..	168	168	736	386	350	..	..	..	..	216	113	214	33	5	..	5	1
100			100	..	42	130	592	313	279	..	..	..	..	193	108	177	15	4	..	..	..
101			101	..	163	168	773	415	358	..	..	..	..	274	132	239	31	1	1	..	..
102			102	..	18	48	236	129	107	..	..	..	..	88	38	69	2	3	..	..	1
103			103	..	52	52	271	140	131	..	..	..	..	105	50	81	4	..	..	..	..
		Ward No. 13	Total	..	443	566	2,608	1,383	1,225	..	..	..	..	876	441	780	85	13	1	5	2
104		14	104	..	75	77	399	196	203	..	..	..	..	133	75	110	12	1	..	..	..
105			105	..	141	142	686	350	336	..	..	..	..	218	120	199	22	..	..	..	..
106			106	..	96	102	545	262	283	..	..	..	..	189	127	157	12	6	..	..	..
107			107	..	103	103	589	306	283	..	..	..	..	257	160	173	18	1	..	..	..
108			108	..	82	84	437	231	206	..	..	..	..	130	69	128	19	1	..	1	..
109			109		40	62	352	184	168	..	..	..	..	153	113	84	5	..	..	..	..
110			110	..	31	47	285	144	141	..	..	..	..	107	79	77	2	2	..	..	..
		Ward No. 14	Total	..	568	617	3,293	1,673	1,620	..	..	..	..	1,187	743	928	90	11	..	1	..
111		15	111	..	119	123	625	335	290	..	..	..	..	237	148	180	26	5	..	..	..
112			112	..	23	81	338	175	163	..	..	..	..	116	64	97	7	2	..	..	..
113			113	..	145	147	661	358	303	..	..	..	..	246	139	199	30	7	1	1	..
114			114	..	17	17	63	32	31	..	..	..	..	19	11	18	5	1	..	..	..
115			115	..	75	82	745	370	375	17	5	..	2	311	291	100	41	1	..	1	3
116			116	..	58	67	406	200	206	..	..	..	..	160	137	112	22	..	..	..	..
117			117	..	25	26	142	81	61	..	..	..	..	61	42	47	2	5	..	..	..
118			118	..	14	18	80	41	39	..	..	..	..	29	23	20	..	1	..	..	..
119			119	..	71	71	351	183	168	..	..	..	..	118	65	92	3	1	..	..	..
		Ward No. 15	Total	..	847	632	3,411	1,775	1,636	17	5	..	2	1,297	920	865	136	23	1	2	3

URBAN BLOCKWISE PRIMARY CENSUS ABSTRACT—*cont.*

3. ERODE

Serial No.	Location Code No.	Name of Town/ward/ Enumerator's Block No.	WORKERS III Livestock, Forestry, Fishing, Hunting, Plantations, Orchards & Allied activities		IV Mining and Quarrying		(V) Manufacturing, Processing, Servicing and Repairs (a) Household Industry		(b) Other than Household Industry		VI Construction		VII Trade and Commerce		VIII Transport, Storage & Communications		IX Other Services		X Non-Workers	
			M	F	M	F	M	F	M	F	M	F	M	F	M	F	M	F	M	F
			21	22	23	24	25	26	27	28	29	30	31	32	33	34	35	36	37	38
	VII	ERODE CITY (M)—*cont.*																		
		Ward 13 E.B. No.																		
99		99	..	..	..	..	..	4	2	70	8	1	..	90	19	23	..	16	3	172	317
100		100	..	..	..	..	..	5	..	39	8	..	..	103	4	17	2	9	1	136	264
101		101	..	..	..	..	..	1	8	70	17	1	..	127	2	29	..	10	3	176	327
102		102	..	..	..	..	..	1	..	18	..	..	..	36	..	8	..	3	1	60	105
103		103	..	..	..	..	..	1	..	27	..	..	..	44	2	3	..	6	2	59	127
		Ward No. 13 Total	..	..	..	..	..	12	10	224	33	2	..	400	27	80	2	44	10	603	1,140
104	14	104	..	..	..	..	..	4	..	32	1	1	..	55	7	7	1	10	3	86	191
105		105	..	..	..	..	..	..	..	74	8	2	..	101	5	8	1	14	8	151	314
106		106	..	..	..	..	..	..	..	33	3	..	..	103	7	5	..	10	2	105	271
107		107	..	..	..	..	..	..	8	52	1	1	..	93	4	4	1	22	4	133	265
108		108	..	..	..	..	..	3	5	43	8	..	..	68	5	7	..	5	1	103	187
109		109	..	..	..	..	..	..	..	7	..	..	..	55	..	4	..	18	5	100	163
110		110	..	..	..	..	..	..	..	19	..	..	..	50	..	3	..	3	2	67	139
		Ward No. 14 Total	..	..	..	..	..	7	13	260	21	4	..	525	28	38	3	82	25	745	1,530
111	15	111	..	1	..	..	..	..	..	54	15	3	..	74	1	15	1	28	11	155	264
112		112	..	..	..	..	..	..	..	27	2	1	..	40	4	13	1	14	..	78	156
113		113	..	..	..	..	..	3	1	51	10	2	..	88	7	15	..	32	11	159	273
114		114	..	..	..	..	..	..	..	5	3	..	1	6	..	2	..	4	1	14	26
115		115	..	..	..	..	..	..	..	19	1	5	1	39	5	4	..	31	31	270	334
116		116	..	..	..	..	..	..	..	27	1	..	..	55	..	8	..	22	21	88	184
117		117	..	..	..	..	..	..	..	4	..	..	..	11	..	4	..	23	2	34	59
118		118	..	..	..	..	..	..	..	3	..	..	..	12	..	3	..	1	..	21	39
119		119	..	..	..	..	..	..	..	28	..	1	..	27	2	3	..	32	1	91	165
		Ward No. 15 Total	..	1	..	..	..	3	1	218	31	12	2	352	19	67	2	187	78	910	1,500

URBAN BLOCKWISE PRIMARY CENSUS ABSTRACT—*cont*

3. ERODE TALUK

Serial No.	Location Code No.	Name of Town/Ward/Enumerator's Block No.		Area of Town in Sq. Km.	Occupied Residential Houses	No. of Households	Total Population including Institutional & Houseless Population P	M	F	Scheduled Castes M	F	Scheduled Tribes M	F	Literate and Educated Persons M	F	WORKERS Total Workers (i—ix) M	F	I Cultivators M	F	II Agricultural Labourers M	F
0	1	2		3	4	5	6	7	8	9	10	11	12	13	14	15	16	17	18	19	20
	VII	ERODE CITY (M)—*cont.*																			
		Ward 16	E.B. No.																		
120			120 ..	..	15	16	75	39	36	..	..	..	..	18	1	24	8	..	..	..	..
121			121 ..	..	121	140	568	311	257	..	..	..	..	173	88	182	64	1	..	1	..
122			122 ..	..	98	104	431	227	204	10	6	..	..	154	95	130	16	..	..	..	..
123			123 ..	..	186	188	841	422	419	..	..	..	..	302	239	234	31	13	..	..	2
124			124 ..	..	90	90	405	204	201	..	..	..	..	126	65	113	34	2	..	..	..
125			125 ..	..	179	189	789	423	366	169	153	..	..	153	66	239	30	..	..	58	17
126			126 ..	..	46	46	223	113	110	..	..	..	..	86	66	54	8	2	..	..	..
127			127 ..	..	24	24	121	67	54	..	..	..	..	50	34	28	2	..	..	..	..
		Ward No. 16	Total ..	..	759	794	3,453	1,806	1,647	179	159	..	..	1,062	654	1,004	193	18	..	59	19
128	1		128 ..	..	52	52	280	136	144	..	..	..	..	114	95	83	2	..	..	..	..
129			129 ..	..	94	94	441	226	215	..	..	..	..	170	90	130	10	2	..	..	..
130			130 ..	..	70	70	437	212	225	..	..	..	..	167	154	119	6	..	..	..	..
131			131 ..	..	61	73	443	227	216	..	..	..	..	173	120	129	6	..	..	..	..
132			132 ..	..	69	69	361	176	185	..	..	..	..	121	95	90	6	..	..	..	..
133			133 ..	..	94	94	483	248	235	..	..	..	..	184	148	127	8	..	..	..	..
134			134 ..	..	71	74	404	217	187	..	..	..	..	182	143	111	4	..	..	..	..
		Ward No. 17	Total ..	..	511	526	2,849	1,442	1,407	..	..	..	..	1,111	845	789	42	2	..	..	..
135	8		135 ..	..	52	52	308	163	145	..	..	..	..	105	78	79	2	3	..	..	..
136			136 ..	..	46	48	279	162	117	..	..	..	..	116	51	83	2	..	..	..	..
137			137 ..	..	32	32	190	126	64	..	..	..	..	111	37	94	..	1	..	1	..
138			138 ..	..	79	79	439	234	205	3	3	..	..	160	80	131	10	..	..	..	..
139			139 ..	..	70	70	454	228	226	..	..	..	..	188	127	121	9	2	..	..	..
140			140 ..	..	45	50	319	218	101	..	..	..	..	159	62	151	10	1	..	..	..
141			141 ..	..	1	14	28	24	4	1	1	..	..	11	..	14	1	..	..	..	..
142			142 ..	..	11	11	109	78	31	..	..	..	..	58	21	59	1	..	..	..	..
143			143 ..	..	32	39	208	108	100	..	..	..	..	59	42	54	3	..	..	..	..
144			144 ..	..	60	65	358	203	155	..	..	..	..	135	71	108	4	7	..	..	..
		Ward No. 18	Total ..	..	428	460	2,692	1,544	1,148	4	4	..	..	1,102	569	894	42	14	..	1	..

URBAN BLOCKWISE PRIMARY CENSUS ABSTRACT—*cont.*

3. ERODE TALUK

Serial No.	Location Code No.	Name of Town/Ward/ Enumerator's Block No.		WORKERS III Livestock, Forestry, Fishing, Hunting, Plantations, Orchards & Allied activities		IV Mining and Quarrying		(V) Manufacturing, Processing Servicing and Repairs (a) Household Industry		(b) Other than Household Industry		VI Construction		VII Trade and Commerce		VIII Transport, Storage & Communications		IX Other Services		X Non-Workers	
				M	F	M	F	M	F	M	F	M	F	M	F	M	F	M	F	M	F
				21	22	23	24	25	26	27	28	29	30	31	32	33	34	35	36	37	38
	VII	ERODE CITY (M)—*cont.*																			
120		Ward 16	E.B. No. 120 ..	..	..	..	..	..	..	12	6	..	..	8	..	2	..	2	2	15	28
121			121 ..	..	..	..	..	1	..	34	16	4	..	35	7	31	..	75	41	129	193
122			122 ..	..	..	..	..	1	..	56	1	..	..	30	3	20	..	23	12	97	188
123			123 ..	1	..	..	..	..	1	73	5	4	..	66	1	23	..	54	22	188	388
124			124 ..	..	..	..	..	..	..	60	31	..	..	37	..	1	..	13	3	91	167
125			125 ..	1	..	..	..	7	1	26	1	17	1	28	2	37	..	65	8	184	336
126			126 ..	..	..	..	..	..	..	15	2	5	..	8	..	4	..	20	6	59	102
127			127 ..	..	..	..	..	..	..	12	..	..	..	..	1	5	..	11	1	39	52
		Ward No. 16	Total ..	2	..	..	..	9	2	288	62	30	1	212	14	123	...	263	95	802	1,454
128		17	128 ..	..	..	..	..	..	1	5	..	1	..	67	1	7	..	3	..	53	142
129			129 ..	..	..	..	..	3	4	18	2	..	1	91	2	11	1	5	..	96	205
130			130 ..	1	..	..	..	..	..	18	..	1	..	81	..	7	..	11	6	93	219
131			131 ..	..	..	..	..	..	..	17	5	5	..	94	1	6	..	7	..	98	210
132			132 ..	..	..	..	..	4	1	29	3	..	..	46	1	4	..	7	1	86	179
133			133 ..	..	..	..	..	14	1	20	1	..	..	69	3	12	..	12	3	121	227
134			134 ..	..	..	..	..	..	..	19	..	..	..	83	1	3	..	6	3	106	183
		Ward No. 17	Total ..	1	..	..	..	21	7	126	11	7	1	531	9	50	1	51	13	653	1,365
135		18	135 ..	..	..	..	..	..	..	23	..	1	..	43	..	5	..	4	2	84	143
136			136 ..	..	..	..	..	7	..	25	..	1	..	37	..	10	..	3	2	79	115
137			137 ..	..	..	..	..	..	..	13	..	..	..	71	..	6	..	2	..	32	64
138			138 ..	..	..	..	..	2	5	28	..	..	..	74	4	8	..	19	1	103	195
139			139 ..	..	..	..	..	..	..	19	2	..	2	87	2	7	..	6	3	107	217
140			140 ..	..	..	..	..	..	..	16	5	..	..	112	2	10	..	12	3	67	91
141			141 ..	..	..	..	..	..	..	..	..	..	..	8	..	..	..	6	1	10	3
142			142 ..	..	..	..	..	..	..	..	..	..	..	58	1	1	..	..	..	19	30
143			143 ..	..	..	..	..	..	3	8	..	..	..	31	..	..	..	15	..	54	97
144			144 ..	1	..	1	..	..	4	19	..	1	..	59	..	3	..	17	..	95	151
		Ward No. 18	Total ..	1	..	1	..	9	12	151	7	3	2	580	9	50	..	84	12	650	1,106

URBAN BLOCKWISE PRIMARY CENSUS ABSTRACT—*cont.*

3. ERODE TALUK

Serial No.	Location Code No.	Name of Town/Ward Enumerator's Block No.		Area of Town in Sq. Km.	Occupied Residential Houses	No. of Households	Total Population including Institutional & Houseless Population P	M	F	Scheduled Castes M	F	Scheduled Tribes M	F	Literate and Educated Persons M	F	WORKERS Total Workers (i—ix) M	F	I Cultivators M	F	II Agricultural Labourers M	F
0	1	2		3	4	5	6	7	8	9	10	11	12	13	14	15	16	17	18	19	20
	VII	ERODE CITY (M)—*cont.*																			
		Ward 19	E.B. No.																		
145			145	..	..	49	86	422	225	197	..	..	..	..	161	118	89	8	1	..	..	..
146			146	..	..	88	88	398	201	197	..	..	..	..	138	99	103	28	..	..	..	2
147			147	..	..	102	102	514	277	237	..	..	..	..	186	122	136	24	1	..	6	..
148			148	..	..	58	82	435	215	220	1	1	..	..	172	167	105	10	2	..	2	..
149			149	..	..	76	88	418	201	217	..	..	..	..	156	141	107	15	..	..	..	..
150			150	..	..	88	89	453	238	215	..	..	..	..	203	153	118	14	..	..	..	..
151			151	..	..	81	81	375	190	185	..	..	..	..	142	88	109	18	..	..	3	11
152			152	..	..	119	119	485	250	235	..	..	..	..	193	99	150	25	4	..	..	..
153			153	..	..	127	127	603	299	304	..	..	..	..	197	110	194	36	5	2	1	..
154			154	..	..	190	202	981	510	471	..	..	..	..	278	156	323	29	..	..	16	6
155			155	..	..	41	41	253	127	126	..	..	..	..	108	82	58	4	4	..	..	.
156			156	..	..	46	46	225	114	111	..	..	..	..	87	50	53	8	2	1	..	1
157			157	..	..	78	79	378	184	194	..	..	..	..	97	60	88	10	1	..	6	2
158			158	..	..	89	89	455	225	230	..	..	..	..	165	131	119	11	2	..	..	..
159			159	..	..	144	144	613	366	247	..	..	..	..	282	138	224	9	..	..	1	..
160			160	..	..	138	139	721	385	336	..	..	..	..	261	109	201	9	7	..	1	..
		Ward No. 19	Total	..	..	1,514	1,602	7,729	4,007	3,722	1	1	..	..	2,826	1,823	2,177	258	29	3	36	22
161		20	161	..	..	38	38	229	123	106	..	..	..	..	112	84	72	6	3	..	..	..
162			162	..	..	77	77	468	247	221	..	..	..	..	222	163	128	15	..	..	..	..
163			163	..	..	87	87	450	237	213	..	..	..	..	165	105	135	8	..	..	..	..
164			164	..	..	45	45	273	141	132	..	..	..	..	116	105	64	4	..	..	..	..
165			165	..	..	39	45	280	130	150	..	..	..	..	121	121	71	4	2	..	..	..
166			166	..	..	41	44	258	138	120	..	..	..	..	119	90	65	1	..	..	..	..
167			167	..	..	41	42	199	114	85	..	..	..	..	98	61	61	3	..	..	..	..
168			168	..	..	27	27	123	73	50	..	..	..	..	62	42	48	3	..	..	..	..
169			169	..	..	19	19	114	59	55	..	..	..	..	48	41	36	3	..	1	..	..
170			170	..	..	47	47	219	113	106	..	..	..	..	91	78	49	4	..	..	..	..
171			171	..	..	39	41	305	214	91	6	..	..	..	131	62	87	10	3	..	1	..
172			172	..	..	35	35	223	114	109	1	..	..	..	85	70	67	16	..	..	..	..
173			173	..	..	1	2	19	17	2	..	..	..	..	17	2	17	..	..	..	..	..
174			174	..	..	34	36	183	99	84	..	..	..	..	81	65	59	8	1	..	..	..
175			175	..	..	33	33	203	113	90	..	..	..	..	80	58	52	12	..	..	..	..

URBAN BLOCKWISE PRIMARY CENSUS ABSTRACT—*cont.*

3. ERODE TALUK

Serial No.	Location Code No.	Name of Town/Ward/ Enumerator's Block No.	WORKERS III Livestock, Forestry, Fishing, Hunting, Plantations, Orchards & Allied activities		IV Mining and Quarrying		(V) Manufacturing, Processing, Servicing and Repairs (a) Household Industry		(b) Other than Household Industry		VI Construction		VII Trade and Commerce		VIII Transport, Storage & Communications		IX Other Services		X Non-Workers	
			M	F	M	F	M	F	M	F	M	F	M	F	M	F	M	F	M	F
			21	22	23	24	25	26	27	28	29	30	31	32	33	34	35	36	37	38
	VII	ERODE CITY (M)—*cont.*																		
		Ward 19 E.B. No.																		
145		145	..	1	..	..	..	..	..	21	..	1	..	40	2	3	..	22	6	136	189
146		146	..	..	..	..	..	1	1	17	6	1	1	48	7	8	..	28	11	98	169
147		147	..	2	..	..	..	1	..	28	4	1	..	51	11	9	..	37	9	141	213
148		148	..	..	..	..	..	1	1	10	..	..	..	51	1	7	..	32	8	110	210
149		149	..	..	..	..	..	..	..	15	1	1	..	41	1	16	..	34	13	94	202
150		150	..	2	..	..	..	1	..	14	..	1	..	64	2	7	..	29	12	120	201
151		151	..	..	..	..	..	..	..	18	2	9	2	52	1	10	..	17	2	81	167
152		152	..	..	..	..	..	..	1	25	..	1	..	73	9	11	..	36	15	100	210
153		153	..	1	..	..	..	3	1	70	8	3	..	89	12	7	..	15	13	105	268
154		154	..	1	..	..	..	..	..	91	5	7	3	149	10	19	..	40	5	187	442
155		155	..	1	..	..	..	..	1	10	..	..	..	26	..	7	..	10	3	69	122
156		156	..	..	..	..	..	..	..	13	..	1	..	25	3	8	..	4	3	61	103
157		157	..	..	..	..	..	..	..	22	2	..	..	42	6	7	..	10	..	96	184
158		158	..	..	..	..	..	..	..	13	..	1	..	66	4	15	..	22	7	106	219
159		159	..	3	..	..	..	..	..	26	1	2	..	151	3	11	2	30	3	142	238
160		160	..	..	..	..	..	7	..	41	3	8	..	92	4	20	..	25	2	184	327
		Ward No. 19 Total	..	11	..	..	..	14	5	434	32	37	6	1,060	76	165	2	391	112	1,830	3,464
161		20 161	..	..	..	..	..	..	..	14	..	..	..	28	..	3	..	24	6	51	100
162		162	..	..	..	..	..	..	..	25	..	2	..	66	2	13	1	22	12	119	206
163		163	..	..	..	..	..	..	..	30	3	6	..	67	1	9	1	23	3	102	205
164		164	..	..	..	..	..	..	..	8	1	..	..	46	..	..	..	10	3	77	128
165		165	..	..	..	..	..	..	..	13	..	..	..	45	1	5	..	6	3	59	146
166		166	..	..	..	..	..	..	..	10	..	1	..	37	1	10	..	7	..	73	119
167		167	..	..	..	..	..	..	..	7	..	..	..	38	2	5	..	11	1	53	82
168		168	..	..	..	..	..	..	..	4	..	..	..	25	..	4	..	15	3	25	47
169		169	..	..	..	..	..	..	..	11	..	..	..	21	..	..	..	4	2	23	52
170		170	..	..	..	..	..	..	..	12	..	..	..	29	..	..	..	8	4	64	102
171		171	..	..	..	..	..	..	..	19	..	..	..	37	4	4	..	23	6	127	81
172		172	..	..	..	..	..	..	..	8	..	..	..	42	3	5	..	12	13	47	93
173		173	..	..	..	..	..	..	..	4	..	..	..	6	..	..	..	7	..	..	2
174		174	..	..	..	..	..	..	..	7	3	1	..	33	1	4	..	13	4	40	76
175		175	..	..	..	..	..	..	..	11	2	1	..	22	2	9	..	9	8	61	78

URBAN BLOCKWISE PRIMARY CENSUS ABSTRACT—*cont.*

3. ERODE TALUK

Serial No.	Location Code No.	Name of Town/Ward/Enumerator's Block No.		Area of Town in Sq. Km.	Occupied Residential Houses	No. of Households	Total Population including Institutional & Houseless Population P	M	F	Scheduled Castes M	F	Scheduled Tribes M	F	Literate and Educated Persons M	F	WORKERS Total Workers (i—ix) M	F	I Cultivators M	F	II Agricultural Labourers M	F
0	1	2		3	4	5	6	7	8	9	10	11	12	13	14	15	16	17	18	19	20
		VII ERODE CITY (M)—*cont.*																			
176		Ward 20—(cont.)	E.B. No. 176	..	..	56	281	133	148	..	..	..	..	118	105	85	11	9	2	..	..
177			177	..	..	14	145	82	63	..	..	..	..	60	28	46	4	3	..	..	..
178			178	..	..	24	250	130	120	..	..	..	..	93	60	55	2	..	..	..	..
179			179	..	..	71	437	219	218	..	..	..	..	170	119	109	3	3	..	..	..
180			180	..	..	17	82	42	40	..	..	..	..	30	16	24	4	..	..	..	..
181			181	..	..	27	148	77	71	..	..	..	..	68	55	36	2	..	..	..	..
		Ward No. 20	**Total**	..	..	**812**	**855**	**4,889**	**2,615**	**2,274**	**7**	..	..	..	**2,087**	**1,530**	**1,366**	**123**	**24**	**3**	**1**	..
182		21	182	..	..	40	40	226	117	109	..	..	..	..	105	90	58	2	..	..	..	..
183			183	..	..	59	59	319	150	169	..	..	..	..	119	95	82	12	3	..	..	..
184			184	..	..	45	45	236	139	97	..	..	..	..	112	64	92	4	..	..	..	..
185			185	..	..	99	103	443	214	229	..	..	..	..	143	113	116	18	..	..	..	..
186			186	..	..	25	29	138	60	78	..	..	..	..	49	57	34	9	..	..	..	..
187			187	..	..	21	23	128	64	64	..	..	..	..	45	48	31	5	..	..	..	..
188			188	..	..	105	107	507	261	246	..	..	..	..	205	160	122	11	3	..	..	..
189			189	..	..	42	49	263	128	135	..	..	..	..	112	107	59	8	..	..	..	..
190			190	..	..	105	108	557	287	270	..	..	..	..	227	174	142	17	1	..	..	..
		Ward No. 21	**Total**	..	..	**541**	**563**	**2,817**	**1,420**	**1,397**	..	..	..	..	**1,117**	**908**	**736**	**86**	**7**	..	..	..
191		22	191	..	..	96	96	463	243	220	182	162	..	..	121	23	120	40	..	..	..	..
192			192	..	..	48	48	245	131	114	23	14	..	..	94	48	73	3	..	..	..	..
193			193	..	..	60	60	305	164	141	15	10	..	..	125	77	87	19	..	..	1	..
194			194	..	..	64	69	385	197	188	24	28	..	..	143	79	91	10	..	..	..	..
195			195	..	..	59	59	661	142	519	44	52	..	..	103	440	80	70	2	..	3	..
196			196	..	..	46	46	236	135	101	21	15	..	..	107	57	72	9	..	..	..	..
197			197	..	..	71	71	402	219	183	56	49	..	..	153	84	107	22	1	..	..	2
198			198	..	..	50	50	230	115	115	3	5	..	..	85	57	56	9	..	..	..	..
199			199	..	..	178	181	776	391	385	246	226	..	..	96	31	213	56	..	..	..	..
200			200	..	..	110	118	600	312	288	72	59	..	..	187	101	170	35	1	1	7	8
201			201	..	..	76	79	444	232	212	73	78	..	..	176	114	118	32	3	3	..	10
202			202	..	..	36	36	175	78	97	..	3	..	..	27	11	42	9	..	..	..	..
203			203	..	..	60	60	256	117	139	20	29	..	..	58	21	66	6	..	..	..	..
204			204	..	..	59	59	225	116	109	..	..	..	..	63	22	75	11	..	..	1	..
205			205	..	..	63	63	202	106	96	..	..	..	..	30	25	83	5	..	..	..	..
		Ward No. 22	**Total**	..	..	**1,076**	**1,095**	**5,605**	**2,698**	**2,907**	**779**	**730**	..	..	**1,568**	**1.190**	**1,453**	**335**	**7**	**4**	**12**	**20**

URBAN BLOCKWISE PRIMARY CENSUS ABSTRACT—*cont.*

3. ERODE TALUK

Serial No.	Location Code No.	Name of Town/Ward/ Enumerator's Block No.		WORKERS III Livestock, Forestry, Fishing, Hunting, Plantations, Orchards & Allied activities		IV Mining and Quarrying		(V) Manufacturing, Processing, Servicing and Repairs (a) Household Industry		(b) Other than Household Industry		WORKERS VI Construction		VII Trade and Commerce		VIII Transport, Storage & Communications		IX Other Services		X Non-Workers	
				M	F	M	F	M	F	M	F	M	F	M	F	M	F	M	F	M	F
				21	22	23	24	25	26	27	28	29	30	31	32	33	34	35	36	37	38
	VII	**ERODE CITY (M)—*cont.***																			
176		Ward 20—(cont.)	E.B. No. 176	..	..	..	..	..	..	23	3	..	..	33	1	6	..	14	5	48	137
177			177	..	..	..	..	..	..	6	..	2	..	25	1	4	..	6	3	36	59
178			178	..	..	..	..	..	..	12	1	2	..	27	1	..	..	14	..	75	118
179			179	..	..	..	..	..	1	27	2	..	..	58	..	13	..	8	..	110	215
180			180	..	..	..	..	..	..	12	..	..	..	4	..	1	..	7	4	18	36
181			181	..	..	..	..	..	..	8	..	1	..	19	..	1	..	7	2	41	69
		Ward No. 20	**Total**	..	..	..	..	..	1	271	15	**16**	..	**708**	**20**	**96**	**2**	**250**	**82**	**1,249**	**2,151**
182		21	182	..	..	..	..	..	..	15	1	1	..	28	..	1	..	13	1	59	107
183			183	..	..	..	..	..	..	19	..	..	..	41	1	7	..	12	11	68	157
184			184	..	5	..	..	..	..	6	..	1	..	56	1	8	..	16	3	47	93
185			185	..	1	..	..	..	3	20	2	2	3	46	1	11	..	36	9	98	211
186			186	..	..	..	..	4	..	3	..	..	..	11	3	9	..	7	6	26	69
187			187	..	..	..	..	..	..	5	..	..	..	16	..	1	..	9	5	33	59
188			188	..	..	..	..	..	..	19	..	..	..	54	6	19	..	27	5	139	235
189			189	..	..	..	..	..	..	5	..	2	..	26	2	8	..	18	6	69	127
190			190	..	..	..	..	..	..	26	..	2	1	67	3	21	..	25	13	145	253
		Ward No. 21	**Total**	..	**6**	..	..	..	**4**	**3**	**118**	**3**	**8**	**4**	**345**	**17**	**85**	..	**163**	**59**	**684**	**1,311**
191		22	191	..	..	..	..	..	..	..	32	3	..	1	11	2	15	..	62	34	123	180
192			192	..	..	..	..	..	..	19	..	..	2	..	27	2	8	..	17	1	58	111
193			193	..	..	..	..	..	..	31	2	..	5	..	21	4	13	..	16	13	77	122
194			194	..	..	2	..	..	..	31	..	..	4	..	21	1	12	1	23	6	106	178
195			195	..	..	..	..	..	..	9	..	..	..	..	21	4	12	..	33	66	62	449
196			196	..	..	..	..	..	..	15	..	..	3	..	16	3	11	..	27	6	63	92
197			197	..	..	..	..	..	..	24	..	..	2	..	37	3	12	2	31	15	112	161
198			198	..	..	..	..	..	..	9	..	..	1	..	7	1	7	..	32	8	59	106
199			199	..	..	..	..	..	..	46	..	..	3	6	27	3	8	..	129	47	178	329
200			200	..	..	..	..	7	7	44	4	..	7	..	70	2	13	..	21	13	142	253
201			201	..	..	..	..	17	3	21	..	..	9	..	30	3	9	..	29	13	114	180
202			202	..	10	3	..	1	1	7	..	..	1	1	6	1	5	..	12	3	36	88
203			203	..	3	..	..	..	..	16	1	..	3	..	25	1	2	..	17	4	51	133
204			204	..	..	..	..	..	..	12	..	..	..	..	48	9	1	..	13	2	41	98
205			205	..	..	..	..	..	..	29	..	..	1	..	34	4	8	..	11	1	23	91
		Ward No. 22	**Total**	..	**13**	**5**	..	..	**25**	**11**	**345**	**10**	**41**	**8**	**401**	**43**	**136**	**3**	**473**	**232**	**1,245**	**2,571**

URBAN BLOCKWISE PRIMARY CENSUS ABSTRACT—*cont.*

3. ERODE TALUK

Serial No.	Location Code No.	Name of Town/Ward/ Enumerator's Block No.		Area of Town in Sq. Km.	Occupied Residential Houses	No. of Households	Total Population including Institutional & Houseless Population P	M	F	Scheduled Castes M	F	Scheduled Tribes M	F	Literate and Educated Persons M	F	WORKERS Total Workers (i—ix) M	F	I Cultivators M	F	II Agricultural Labourers M	F
0	1	2		3	4	5	6	7	8	9	10	11	12	13	14	15	16	17	18	19	20
	VII	**ERODE CITY (M)—*cont.***																			
		Ward 23	E.B. No.																		
206			206 ..	..	148	149	741	394	347	5	4	..	..	290	187	220	28	5	..	..	..
207			207 ..	..	143	147	727	359	368	5	8	..	..	256	203	178	21	5	..	..	..
208			208 ..	..	73	73	363	171	192	..	..	..	..	115	83	100	21	..	..	..	..
209			209 ..	..	96	96	452	257	195	..	..	..	..	191	129	143	15	2	1	..	..
210			210 ..	..	117	119	523	312	211	..	..	..	..	245	126	197	19	1	..	..	..
		Ward No. 23 Total	..	..	**577**	**584**	**2,806**	**1,493**	**1,313**	**10**	**12**	..	..	**1,097**	**728**	**838**	**104**	**13**	**1**	..	..
211		24	211 ..	..	160	160	759	401	358	1	3	..	..	270	170	221	30	1	..	1	..
212			212 ..	..	106	106	545	263	282	..	..	..	..	208	188	131	13	2	..	1	..
213			213 ..	..	113	113	542	280	262	..	..	..	..	217	156	141	11	1	3	1	..
214			214 ..	..	126	144	657	366	291	..	..	..	..	254	131	171	10	..	..	1	..
215			215 ..	..	11	24	97	58	39	2	3	..	..	46	17	31	2	..	..	..	..
216			216 ..	..	143	221	1,033	564	469	11	14	..	..	307	188	284	38	..	..	..	..
		Ward No. 24 Total	..	..	**659**	**768**	**3,633**	**1,932**	**1,701**	**14**	**20**	..	..	**1,302**	**850**	**979**	**104**	**4**	**3**	**4**	..
217		25	217 ..	..	141	141	656	338	318	..	..	..	..	245	170	176	24	1	..	..	..
218			218 ..	..	124	132	708	357	351	128	124	..	..	232	119	194	47	..	..	..	..
219			219 ..	..	125	127	587	285	302	238	253	..	..	101	32	135	56	1	..	3	..
220			220 ..	..	93	94	404	208	196	132	127	..	..	74	35	100	51	..	..	..	..
221			221 ..	..	79	79	404	196	208	53	54	..	..	85	53	93	19	..	..	..	..
222			222 ..	..	..	Uninhabited	..	..	..	..	..	..	..	..	Uninhabited		..	..	..	..	..
		Ward No. 25 Total	..	..	**562**	**573**	**2,759**	**1,384**	**1,375**	**551**	**558**	..	..	**737**	**409**	**698**	**197**	**2**	..	**3**	..
223		26	223 ..	..	41	51	183	99	84	..	..	..	..	53	35	54	6	..	..	..	..
224			224 ..	..	69	69	353	186	167	..	..	..	..	143	102	85	9	..	..	..	..
225			225 ..	..	50	58	285	150	135	..	..	..	..	130	113	79	12	..	..	..	..
226			226 ..	..	96	104	514	265	249	..	..	..	..	217	164	122	18	2	..	..	..
227			227 ..	..	96	96	458	241	217	1	2	..	..	172	99	128	16	4	1	8	4
228			228 ..	..	94	96	401	229	172	..	..	..	..	177	90	129	6	1	..	..	..
229			229 ..	..	33	33	173	87	86	..	..	..	..	77	51	50	3	..	..	..	..
230			230 ..	..	39	39	212	118	94	..	..	..	..	102	76	64	3	1	..	..	..
231			231 ..	..	114	114	452	211	241	129	143	..	..	78	28	128	52	..	..	3	9
		Ward No. 26 Total	..	..	**632**	**660**	**3,031**	**1,586**	**1,445**	**130**	**145**	..	..	**1,149**	**758**	**839**	**125**	**8**	**1**	**11**	**13**

URBAN BLOCKWISE PRIMARY CENSUS ABSTRACT—*cont.*

3. ERODE TALUK

Serial No.	Location Code No.	Name of Town/Ward/ Endmerator's Block No.		WORKERS III Livestock, Forestry, Fishing, Hunting, Plantations, Orchards & Allied activities M	III F	IV Mining and Quarrying M	IV F	(V) Manufacturing, Processing, Servicing and Repairs (a) Household Industry M	(a) F	(b) Other than Household Industry M	(b) F	VI Construction M	VI F	VII Trade and Commerce M	VII F	VIII Transport, Storage, & Communications M	VIII F	IX Other Services M	IX F	X Non-Workers M	X F
				21	22	23	24	25	26	27	28	29	30	31	32	33	34	35	36	37	38
	VII	ERODE CITY (M)—*cont.*																			
206		Ward 23	E.B. No. 206 ..	..	..	..	..	2	3	45	3	2	..	78	8	43	1	45	13	174	319
207			207 ..	..	..	..	..	..	..	27	..	18	7	52	2	33	1	43	11	181	347
208			208	..	..	..	..	3	..	22	..	6	1	32	3	16	..	21	17	71	171
209			209 ..	1	..	..	..	14	..	32	..	3	1	39	2	20	..	32	11	114	180
210			210 ..	3	..	..	..	..	..	26	2	4	..	68	6	34	..	61	11	115	192
		Ward No. 23 Total	..	**4**	..	..	..	**19**	**3**	**152**	**5**	**33**	**9**	**269**	**21**	**146**	**2**	**202**	**63**	**655**	**1,209**
211		24	211 ..	10	1	..	..	1	1	48	1	12	1	69	10	34	2	45	14	180	328
212			212 ..	..	..	..	..	2	..	20	..	3	4	31	..	38	..	34	9	132	269
213			213 ..	..	..	..	..	..	..	26	1	..	..	40	1	31	1	42	5	139	251
214			214 ..	3	..	..	..	..	..	22	..	6	1	59	1	38	1	42	7	195	281
215			215 ..	..	..	..	..	..	1	7	..	..	..	6	..	10	..	8	1	27	37
216			216 ..	3	..	..	..	1	3	53	2	11	4	71	4	74	1	71	24	280	431
		Ward No. 24 Total	..	**16**	**1**	..	..	**4**	**5**	**176**	**4**	**32**	**10**	**276**	**16**	**225**	**5**	**242**	**60**	**953**	**1,597**
217		25	217 ..	1	..	..	..	..	..	33	3	..	..	57	4	35	1	49	16	162	294
218			218 ..	..	..	..	..	..	..	43	..	1	..	26	2	46	1	78	44	163	304
219			219 ..	1	..	..	..	..	..	8	..	2	1	8	..	27	..	85	55	150	246
220			220 ..	..	..	..	..	..	..	16	3	2	1	11	2	20	..	51	45	108	145
221			221 ..	..	..	..	..	..	..	31	..	8	..	15	2	16	..	23	17	103	189
222			222 ..	..	..	..	Uninhabited	..	..	..	..	..	..	..	..	..	..	Uninhabited		..	..
		Ward No. 25 Total	..	**2**	..	..	..	..	..	**131**	**6**	**13**	**2**	**117**	**10**	**144**	**2**	**286**	**177**	**686**	**1,178**
223		26	223 ..	..	..	..	..	..	..	7	..	..	..	26	3	4	..	17	3	45	78
224			224 ..	..	..	..	..	..	..	8	..	..	..	43	..	12	1	22	8	101	158
225			225 ..	..	..	..	..	..	..	8	..	1	..	34	2	8	2	28	8	71	123
226			226 ..	..	..	..	..	..	..	29	..	1	..	50	3	16	..	24	15	143	231
227			227 ..	..	..	..	..	..	..	37	..	..	..	25	2	22	..	32	9	113	201
228			228 ..	..	..	..	..	..	..	53	4	3	..	25	1	33	..	14	1	100	166
229			229 ..	..	..	..	..	..	..	2	..	..	..	8	..	3	1	37	2	37	83
230			230 ..	..	..	..	..	..	..	11	..	..	..	33	..	6	..	13	3	54	91
231			231 ..	1	..	..	..	13	4	11	..	24	14	22	6	10	..	44	19	83	189
		Ward No. 26 Total	..	**1**	..	..	..	**13**	**4**	**166**	**4**	**29**	**14**	**266**	**17**	**114**	**4**	**231**	**68**	**747**	**1,320**

URBAN BLOCKWISE PRIMARY CENSUS ABSTRACT—*cont*

3. ERODE TALUK

Serial No.	Location. Code No	Name of Town/Ward Enumerator's Block No.		Area of Town in Sq. Km.	Occupied Residential Houses	No. of Households	Total Population including Institutional & Houseless Population P	M	F	Scheduled Castes M	F	Scheduled Tribes M	F	Literate and Educated Persons M	F	WORKERS Total Workers (i—ix) M	F	I Cultivators M	F	II Agricultural Labourers M	F
0	1	2		3	4	5	6	7	8	9	10	11	12	13	14	15	16	17	18	19	20
	VII	ERODE CITY (M)—*cont.*																			
		Ward 27	E.B. No.																		
232			232	..	..	57	57	282	143	139	12	9	..	..	102	68	62	6	2	..	..	..
233			233	..	..	106	106	400	217	183	27	23	..	..	107	59	79	3	4	..	..	..
234			234	..	..	173	173	712	401	311	..	..	..	..	281	155	228	11	2	..	1	..
235			235	..	..	115	118	491	253	238	33	29	..	..	117	38	142	27	..	..	..	..
236			236	..	..	138	138	512	274	238	10	14	..	..	145	76	175	27	..	..	..	..
237			237	..	..	176	178	836	448	388	31	47	..	..	334	180	224	10	..	..	..	..
238			238	..	..	117	128	663	350	313	58	47	..	..	242	174	169	8	3	..	..	..
239			239	..	..	112	112	633	313	320	39	40	..	..	248	213	126	22	..	..	..	..
240			240	..	..	128	134	715	374	341	5	8	..	..	301	227	162	10	..	..	..	..
241			241	..	..	99	110	570	310	260	30	30	..	..	227	143	135	9	..	..	..	..
242			242	..	..	101	101	547	302	245	62	51	..	..	223	128	152	7	..	..	..	..
		Ward No. 27	Total	..	..	1,322	1,355	6,361	3,385	2,976	307	298	..	..	2,327	1,461	1,654	140	11	..	1	..
		Town Total		..	8.44	20,169	21,692	105,111	54,715	50,396	3,856	3,738	..	2	35,731	22,332	30,138	4,294	586	33	591	333
	VIII	ERODE NON-MUNICIPAL																			
		Ward 1	E.B. No.																		
1			786	..	..	219	221	856	439	417	42	34	..	..	222	81	265	141	10	5	24	57
2			787	..	..	140	147	605	298	308	68	66	..	..	126	41	194	94	13	..	73	86
3			788	..	..	208	221	866	478	388	54	55	..	..	200	71	313	111	9	1	86	78
4			789	..	..	105	108	482	247	235	135	145	..	..	64	27	150	117	12	7	103	108
5			811	..	..	..	Uninhabited	..	..	..	..	..	..	..	..	Uninhabited	..	..	..	..	..	..
6			812	..	..	..	Uninhabited	..	..	..	..	..	..	..	..	Uninhabited	..	..	..	..	..	..
7			813	..	..	103	189	919	501	418	34	25	..	..	245	108	273	35	20	..	22	10
8			814	..	..	97	110	495	254	241	1	3	..	..	138	50	149	12	24	1	16	3
		Ward No. 1	Total	..		872	996	4,224	2,217	2,007	334	328	..	..	995	378	1,344	510	88	14	324	342
9		2	790	..	..	212	219	837	451	386	..	..	..	..	270	76	285	99	48	13	39	83
10			815	..	..	117	209	792	418	374	387	345	..	..	87	13	283	146	..	..	217	243
11			893	..	..	55	133	573	305	268	..	..	..	..	174	88	185	2	2	..	1	..
		Ward No. 2	Total	..	..	384	561	2,202	1,174	1,028	387	345	..	..	531	177	753	247	50	13	257	226

URBAN BLOCKWISE PRIMARY CENSUS ABSTRACT—*cont.*

3. ERODE TALUK

Serial No.	Location Code No.	Name of Town/ward/ Enumerator's Block No.	WORKERS III Livestock, Forestry, Fishing, Hunting, Plantations, Orchards & Allied activities M	F	IV Mining and Quarrying M	F	(V) Manufacturing, Processing, Servicing and Repairs (a) Household Industry M	F	(b) Other than Household Indust M	F	WORKERS VI Construction M	F	VII Trade and Commerce M	F	VIII Transport, Storage & Communications M	F	IX Other Services M	F	X Non-Workers M	F
			21	22	23	24	25	26	27	28	29	30	31	32	33	34	35	36	37	38
	VII	**ERODE CITY (M)—*cont.***																		
		Ward 27 E.B. No.																		
232		232	..	..	..	..	..	..	14	..	3	..	10	..	29	..	4	6	81	133
233		233	..	..	..	..	..	..	13	1	..	..	27	..	16	1	19	1	138	180
234		234	..	..	..	..	..	..	42	1	3	..	49	2	97	..	34	8	173	300
235		235	..	..	..	..	..	1	33	21	7	5	27	9	46	6	29	4	111	211
236		236	..	..	..	..	..	..	47	..	5	..	29	9	44	4	50	14	99	211
237		237	..	..	..	..	..	..	10	..	1	..	9	..	191	1	13	9	224	378
238		238	..	..	..	..	..	..	5	..	1	..	3	..	133	5	24	3	181	305
239		239	..	..	..	..	..	..	2	.	2	..	3	..	116	5	3	17	187	298
240		240	..	..	..	..	..	..	3	..	..	..	4	..	146	..	9	10	212	331
241		241	..	..	..	..	..	..	10	..	2	..	14	2	107	..	2	7	175	251
242		242	..	..	..	..	..	..	5	..	..	..	4	..	131	3	12	4	150	238
		Ward No. 27 Total	..	..	..	..	..	1	164	4	24	5	179	22	1,056	25	199	83	1,731	2,836
		Town Total	..	94	11	2	..	439	148	7,681	771	865	347	10,207	744	3,868	64	5,805	1,843	24,577	46,202
	VIII	**ERODE NON-MUNICIPAL—*cont.***																		
		Ward 1 E.B. No.																		
1		786	..	5	..	..	..	12	1	77	15	27	37	37	7	35	3	38	16	174	276
2		787	..	7	..	..	..	5	..	44	..	2	..	20	5	21	..	9	3	104	214
3		788	..	12	2	..	..	2	..	93	10	4	..	32	3	26	..	49	17	165	277
4		789	..	2	..	..	..	4	..	14	1	..	..	3	..	6	..	6	1	97	118
5		811	..	..	..	..	..	Uninhabited	..	..	..	..	..	..	..	Uninhabited	..	..	..	..	..
6		812	..	..	..	..	..	Uninhabited	..	..	..	..	..	..	..	Uninhabited	..	..	..	..	..
7		813	..	2	..	..	..	..	..	94	1	16	18	44	3	25	..	50	1	228	383
8		814	..	..	..	..	..	4	..	59	1	1	1	18	2	11	..	16	3	105	229
		Ward No. 1 Total	..	28	2	..	..	27	1	381	31	50	56	154	20	124	3	168	41	873	1,497
9		Ward 2 790	..	4	..	..	..	3	..	87	5	4	..	32	..	45	..	23	1	166	287
10		815	..	..	..	..	..	..	..	40	2	2	..	4	1	8	..	12	..	135	228
11		893	..	1	..	..	..	7	..	90	.	..	..	49	..	14	..	21	2	120	266
		Ward No. 2 Total	..	5	..	..	..	10	..	217	4	6	..	85	1	67	..	56	3	421	781

URBAN BLOCKWISE PRIMARY CENSUS ABSTRACT—*Cont.*

3. ERODE TALUK

Serial No	Location Code No.	Name of Town/Ward Enumerator's Block No.		Area of Town in Sp. Km.	Occupied Residential Houses	No. of Households	Total Population including Institutional & Houseless Population P	M	F	Scheduled Castes M	F	Scheduled Tribes M	F	Literate and Educated Persons M	F	WORKERS Total Workers (i—ix) M	F	I Cultivators M	F	II Agricultural Labourers M	F
0	1	2		3	4	5	6	7	8	9	10	11	12	13	14	15	16	17	18	19	20
		VIII ERODE NON-MUNICIPAL—*cont.*																			
12		Ward 3	E.B. No. 791	..	..	91	94	414	206	208	..	..	..	..	153	96	109	1	10	..	4	..
13			792	..	..	150	150	649	323	326	..	..	..	..	251	121	197	2	25	1	4	..
14			816	..	..	75	137	570	285	285	..	..	..	..	181	80	163	33	3	..	3	5
15			817	..	..	121	121	557	279	278	..	..	..	..	166	101	162	11	1	1	..	..
16			818	..	..	77	142	614	333	281	..	..	..	..	153	61	204	8	2	..	2	1
17			819	..	..	80	151	644	326	318	..	..	..	..	172	78	184	38	5	..	10	15
		Ward No. 3	**Total**	..	..	**594**	**795**	**3,448**	**1,752**	**1,696**	..	..	..	..	**1,076**	**537**	**1,019**	**93**	**46**	**2**	**23**	**21**
18		4	793	..	..	152	152	600	301	299	..	..	..	..	202	97	177	1	10	..	2	..
19			794	..	..	163	163	657	323	334	8	3	..	..	224	152	193	25	7	1	3	4
20			820	..	..	55	92	393	206	187	..	..	..	..	120	50	126	33	8	..	..	6
21			821	..	..	123	155	669	355	314	..	..	..	..	214	80	212	19	18	..	..	1
22			894	..	..	158	158	639	312	327	..	..	..	..	142	65	196	70	5	1	1	10
		Ward No. 4	**Total**	..	..	**651**	**720**	**2,958**	**1,497**	**1,461**	**8**	**3**	..	..	**902**	**444**	**904**	**148**	**48**	**2**	**6**	**21**
23		5	785	..	..	..	Uninhabited	..	..	..	..	..	..	..	..	Uninhabited	..	..	..	.	..	..
24			795	..	..	206	206	872	446	426	6	5	..	..	319	266	244	15	9	1	1	..
25			796	..	..	159	163	666	362	304	..	..	..	..	233	156	203	30	5	..	..	4
26			797	..	..	91	91	436	218	218	..	..	..	..	161	120	106	9	1	..	..	..
27			822	..	..	68	83	390	205	185	..	..	..	..	122	55	121	65	4	..	..	2
28			823	..	..	91	110	472	257	215	14	18	..	..	161	67	142	37	2	..	17	28
		Ward No. 5	**Total**	..	..	**615**	**653**	**2,836**	**1,488**	**1,348**	**20**	**23**	..	..	**996**	**664**	**816**	**156**	**21**	**1**	**18**	**34**
29		6	798	..	..	169	169	817	425	392	63	59	11	10	281	183	217	42	..	..	..	..
30			799	..	..	163	163	799	410	389	..	..	..	..	288	211	202	15	2	..	1	..
31			824	..	..	66	74	286	147	139	..	..	..	..	73	30	92	13	7	..	1	..
32			825	..	..	175	175	698	351	347	..	..	..	..	201	69	219	25	33	2	16	..
		Ward No. 6	**Total**	..	..	**573**	**581**	**2,600**	**1,333**	**1,267**	**63**	**59**	**11**	**10**	**843**	**493**	**730**	**95**	**42**	**2**	**18**	..
3		7	800	..		154	170	856	430	426	21	26	..	..	332	266	200	32	..	..	..	..
4			801	..		82	82	425	227	198	..	..	..	..	170	110	113	33	7	2	..	1
5			826	..		115	171	724	367	357	..	..	..	..	191	69	234	70	19	5	3	3
36			827	..		82	150	585	309	276	..	..	..	..	152	42	197	54	10	3	..	1
37			899	..		68	68	302	146	156	8	12	..	..	103	90	75	2	..	..	..	..
		Ward No. 7	**Total**	..		**501**	**641**	**2,892**	**1,479**	**1,413**	**29**	**38**	..	..	**948**	**577**	**819**	**191**	**36**	**10**	**3**	**5**

URBAN BLOCKWISE PRIMARY CENSUS ABSTRACT—*cont.*

3. ERODE TALUK

Serial No.	Location Code No.	Name of Town/Ward/ Enumerator's Block No.		WORKERS III Livestock, Forestry, Fishing, Hunting, Plantations, Orchards & Allied activities M	F	IV Mining and Quarrying M	F	(V) Manufacturing, Processing, Servicing and Repairs (a) Household Industry M	F	(b) Other than Household Industry M	F	WORKERS VI Construction M	F	VII Trade and Commerce M	F	VIII Transport, Storage & Communications M	F	IX Other Services M	F	X Non-Workers M	F
				21	22	23	24	25	26	27	28	29	30	31	32	33	34	35	36	37	38
	VIII	ERODE NON-MUNICIPAL—*cont.*																			
		Ward	E.B. No.																		
12	3		791 ..	..	..	..	..	..	..	23	..	4	..	13	..	45	..	10	1	97	207
13			792 ..	1	..	..	..	..	..	54	..	3	..	34	1	57	..	19	..	126	324
14			816 ..	1	..	..	..	3	1	69	10	3	12	18	5	12	..	11	..	122	252
15			817 ..	..	..	..	..	6	3	89	4	5	..	36	2	17	..	8	1	117	267
16			818 ..	5	..	..	..	3	..	109	2	20	1	45	..	6	..	12	4	129	273
17			819 ..	2	..	..	..	11	2	61	14	29	5	41	1	11	..	14	1	142	280
		Ward No. 3	**Total** ..	**9**	..	..	..	**23**	**6**	**405**	**30**	**104**	**18**	**187**	**9**	**148**	..	**74**	**7**	**733**	**1,603**
18	4		793 ..	..	..	..	..	..	..	46	..	1	..	24	1	68	..	26	..	124	298
19			794 ..	2	..	..	..	4	1	36	5	4	..	27	3	59	4	51	7	130	309
20			820 ..	1	..	..	..	1	..	49	15	1	1	43	7	3	..	20	4	80	154
21			821 ..	2	..	..	..	8	..	90	12	5	3	46	..	21	..	22	3	143	295
22			894 ..	..	1	..	..	7	..	96	34	33	8	27	3	6	..	21	13	116	257
		Ward No. 4	**Total** ..	**5**	**1**	..	..	**20**	**1**	**317**	**66**	**44**	**12**	**167**	**14**	**157**	**4**	**140**	**27**	**593**	**1,313**
23	5		785 ..	..	..	Uninhabited		..	..	..	..	..	..	..	..	..	Uninhabited	..	..	..	..
24			795 ..	..	..	..	..	..	..	39	..	9	1	35	4	88	..	63	9	202	411
25			796 ..	..	1	..	..	..	..	46	..	8	11	29	5	71	1	44	8	159	274
26			797 ..	1	..	..	..	3	..	25	1	7	4	17	1	31	..	21	3	112	209
27			822 ..	..	..	..	..	24	16	21	3	34	31	18	4	3	..	17	9	84	120
28			823 ..	2	..	..	..	4	..	42	1	13	..	20	6	16	..	26	2	115	178
		Ward No. 5	**Total** ..	**3**	**1**	..	..	**31**	**16**	**173**	**5**	**71**	**47**	**119**	**20**	**209**	**1**	**171**	**31**	**672**	**1,192**
29	6		798 ..	..	..	..	..	18	10	36	..	7	4	11	3	109	4	36	21	208	350
30			799 ..	1	..	..	..	..	..	33	..	3	..	29	1	59	1	74	13	208	374
31			824 ..	..	..	..	..	4	1	26	2	3	..	23	5	7	..	21	5	55	126
32			825 ..	..	..	..	..	..	..	93	11	..	..	29	1	29	..	19	11	132	322
		Ward No. 6	**Total** ..	**1**	..	..	..	**22**	**11**	**188**	**13**	**13**	**4**	**92**	**10**	**204**	**5**	**150**	**50**	**603**	**1,172**
33	7		800 ..	2	..	..	..	..	..	15	1	5	1	14	2	157	7	7	21	230	394
34			801 ..	..	..	..	..	1	..	16	..	7	..	18	6	52	..	12	24	114	165
35			826 ..	1	..	..	.	4	3	102	42	9	7	49	8	21	..	26	2	133	287
36			827 ..	..	..	..	..	26	5	39	4	43	30	42	7	2	..	35	4	112	222
37			899 ..	..	..	..	..	..	..	..	..	..	..	2	..	73	2	..	..	71	154
		Ward No. 7	**Total** ..	**3**	..	.	..	**31**	**8**	**172**	**47**	**64**	**38**	**125**	**23**	**305**	**9**	**80**	**51**	**660**	**1,222**

URBAN BLOCKWISE PRIMARY CENSUS ABSTRACT—*cont.*

3. ERODE TALUK

Serial No.	Location Code No.	Name of Town/Ward/ Enumerator's Block No.		Area of Town in Sq. Km.	Occupied Residential Houses	No. of Households	Total Population including Institutional & Houseless Population P	M	F	Scheduled Castes M	F	Scheduled Tribes M	F	Literate and Educated Persons M	F	WORKERS Total Workers (i—ix) M	F	I Cultivators M	F	II Agricultural Labourers M	
0	1	2		3	4	5	6	7	8	9	10	11	12	13	14	15	16	17	18	19	2
	VIII	ERODE NON-MUNICIPAL—*cont.*																			
		Ward	E.B. No.																		
38		8	802	..	..	135	143	549	277	272	40	46	..	..	137	47	187	56	22	3	16	2
39			803	..	..	144	151	656	340	316	55	68	..	..	159	66	212	89	13	17	18	3
40			828	..	..	153	154	612	310	302	..	..	..	..	140	62	176	21	2	..	2	
41			886	..	..	113	211	904	462	442	..	..	..	..	147	32	303	77	5	..	..	..
42			887	..	..	106	163	826	421	405	5	3	..	..	303	245	240	35	1	..	..	..
		Ward No. 8	Total	..	..	651	822	3,547	1,810	1,737	100	117	..	..	886	452	1,118	278	43	20	36	6
43		9	804	..	..	113	122	518	257	261	68	65	..	..	87	34	185	42	41	1	51	2
44			805	..	..	97	105	439	226	213	5	4	..	..	126	45	142	96	45	56	13	3
45			829	..	..	181	181	719	374	345	..	..	..	..	160	72	240	27	8	..	..	..
46			830	..	..	110	244	973	495	478	..	..	..	..	218	73	332	88	25	5	4	1
47			831	..	..	72	102	442	238	204	..	3	..	..	107	36	150	15	10	..	5	
48			832	..	..	182	182	732	379	353	111	121	..	..	112	44	221	72	15	2	68	6
49			833	..	..	150	152	711	379	332	35	29	..	..	124	49	233	14	..	..	25	..
		Ward No. 9	Total	..	..	905	1,088	4,534	2,348	2,186	219	222	..	..	934	353	1,503	354	144	64	166	13
50		10	806	..	..	111	111	428	226	202	..	..	..	..	169	40	149	4	46	..	7	
51			807	..	..	125	125	482	231	251	87	97	..	..	90	24	157	51	59	..	50	4
52			834	..	..	97	136	564	292	272	..	..	..	..	163	58	190	52	34	2	7	2
53			895	..	..	153	192	843	415	428	114	130	..	..	147	53	247	39	33	..	..	..
		Ward No. 10	Total	..	..	486	564	2,317	1,164	1,153	201	227	..	..	569	175	743	146	172	2	64	67
54		11	808	..	..	179	179	730	376	354	124	107	..	..	117	36	268	249	76	92	99	96
55			809	..	..	121	121	532	259	273	..	..	..	..	142	59	180	28	94	26	7	1
56			810	..	..	136	136	592	275	317	..	..	..	..	123	62	176	30	50	8	4	..
57			835	..	..	149	161	698	372	326	132	113	..	..	175	51	237	21	73	6	65	5
58			836	..	..	140	140	651	343	308	7	5	..	..	193	101	211	19	41	4	5	1
59			884	..	..	168	170	674	357	317	98	100	..	..	136	23	216	20	2	..	31	1
60			885	..	..	164	184	750	407	343	23	21	..	..	259	128	239	24	20	8	6	..
		Ward No. 11	Total	..	..	1,057	1,091	4,627	2,389	2,238	384	346	..	..	1,145	460	1,527	391	356	144	217	11
61		Ward No. 12	Total 837	..	..	159	217	971	483	488	77	74	..	..	152	69	338	20	235	3	57	1
			Town Total	..	28.08	7,448	8,729	37,156	19,134	18,02	1,822	1,782	11	10	9,977	4,779	11,614	2,629	1,281	277	1,189	1,04

URBAN BLOCKWISE PRIMARY CENSUS ABSTRACT—*cont.*

3. ERODE TALUK

Serial No.	Location Code No.	Name of Town/Ward/ Enumerator's Block No.		WORKERS III Livestock, Forestry, Fishing, Hunting, Plantations, Orchards & Allied activities		IV Mining and Quarrying		(V) Manufacturing, Processing, Servicing and Repairs (a) Household Industry		(b) Other than Household Industry		VI Construction		VII Trade and Commerce		VIII Transport, Storage & Communications		IX Other Services		X Non-Workers.	
				M	F	M	F	M	F	M	F	M	F	M	F	M	F	M	F	M	F
				21	22	23	24	25	26	27	28	29	30	31	32	33	34	35	36	37	38
		VIII ERODE NON MUNICIPAL—*cont.*																			
	Ward		E.B. No.																		
38	8		802	..	1	..	..	13	..	51	..	2	2	12	1	55	..	16	20	90	216
39			803	..	1	..	..	13	7	51	1	7	2	32	6	40	1	38	17	128	227
40			828	..	..	..	..	2	..	61	9	24	1	32	..	40	7	13	3	134	281
41			886	2	..	..	..	42	11	113	16	37	27	46	11	38	9	20	3	159	365
42			887	..	..	..	..	1	..	91	..	4	..	34	1	36	2	73	32	181	370
		Ward No. 8 Total		**2**	**2**	..	..	**71**	**18**	**367**	**26**	**74**	**32**	**156**	**19**	**209**	**19**	**160**	**75**	**692**	**1,459**
43	9		804	5	3	..	..	8	..	29	..	9	3	14	1	20	1	8	13	72	219
44			805	..	..	..	..	1	..	17	2	5	1	35	1	11	..	15	6	84	117
45			829	..	..	..	..	..	..	97	8	51	3	44	..	13	..	27	16	134	318
46			830	1	..	..	..	..	..	145	32	19	15	80	8	32	2	26	8	163	390
47			831	2	..	..	..	1	..	40	6	2	1	66	..	10	2	14	5	88	189
48			832	..	..	..	..	..	..	68	1	10	..	16	1	21	1	23	4	158	281
49			833	1	..	..	..	8	..	55	1	38	4	39	1	14	..	53	8	146	318
		Ward No. 9 Total		..	**9**	**3**	..	..	**18**	..	**451**	**50**	**134**	**27**	**294**	**12**	**121**	**6**	**166**	**60**	**845**	**1,832**
50	10		806	1	..	..	..	9	..	45	1	1	..	7	..	16	..	17	2	77	198
51			807	1	..	..	..	1	..	17	..	..	..	4	..	23	9	2	..	74	200
52			834	..	..	..	..	4	1	97	20	3	1	20	4	12	..	13	..	102	220
53			895	31	11	..	..	..	..	100	21	3	1	20	3	25	..	35	3	168	389
		Ward No. 10 Total		..	**33**	**11**	..	..	**14**	**1**	**259**	**42**	**7**	**2**	**51**	**7**	**76**	**9**	**67**	**5**	**421**	**1,007**
54	11		808	9	10	..	..	22	21	28	12	4	1	8	4	9	12	13	1	108	105
55			809	..	..	..	..	8	..	27	..	..	..	14	..	10	..	20	1	79	245
56			810	12	1	..	..	..	..	51	2	6	3	16	..	22	13	15	3	99	287
57			835	..	..	..	..	..	..	52	6	3	1	21	2	8	..	15	1	135	305
58			836	..	..	..	..	..	..	72	7	1	..	39	2	13	..	40	5	132	289
59			884	6	..	..	..	2	..	66	2	37	5	23	..	22	1	27	2	141	297
60			885	9	..	..	..	12	..	71	2	6	4	19	5	62	2	34	3	168	319
		Ward No. 11 Total		..	**36**	**11**	..	..	**44**	**21**	**367**	**31**	**57**	**14**	**140**	**13**	**146**	**28**	**164**	**16**	**862**	**1,847**
61		**Ward No. 12 Total**	837	..	..	..	..	..	**1**	..	**14**	..	**2**	..	**9**	..	**4**	**1**	**16**	**1**	**145**	**463**
		Town Total		..	**134**	**31**	..	..	**312**	**83**	**3,311**	**345**	**626**	**250**	**1,579**	**148**	**1,770**	**85**	**1,412**	**367**	**7,520**	**15,393**

URBAN BLOCKWISE PRIMARY CENSUS ABSTRACT—*cont.*

3. ERODE TALUK

Serial No.	Location. Code No	Name of Town/Ward Enumerator's Block No.		Area of Town in Sq. Km.	Occupied Residential Houses	No. of Households	Total Population including Institutional & Houseless Population P	M	F	Scheduled Castes M	F	Scheduled Tribes M	F	Literate and Educated Persons M	F	WORKERS Total Workers (i—ix) M	F	I Cultivators M	F	II Agricultural Labourers M	F
0	1	2		3	4	5	6	7	8	9	10	11	12	13	14	15	16	17	18	19	20
	IX	BRAHMANA PERIA AGRAHARAM (P)																			
	Ward		E.B. No.																		
1		Ward No. 1	Total 839	..	..	141	145	800	436	364	50	48	..	..	212	73	205	64	17	4	43	40
2		Ward No. 2	Total 840	..	..	110	120	555	278	277	2	3	..	..	117	54	166	51	1	..	56	44
3		Ward No. 3	Total 841	..	..	101	101	504	245	259	27	24	..	..	180	112	137	14	14	2	19	1
4	4		842	..	..	94	94	460	235	225	118	125	..	..	107	35	122	36	4	..	10	15
5			843	..	..	143	144	670	339	331	339	331	..	..	62	5	178	10	..	..	48	9
		Ward No. 4	Total	..	..	237	238	1,130	574	556	457	456	..	..	169	40	300	46	4	..	58	24
6	5		844	..	..	69	69	311	154	157	10	11	..	..	58	19	100	30	30	..	40	27
7			845	..	..	89	89	441	235	206	161	137	..	..	98	35	113	17	2	1	30	8
		Ward No. 5	Total	..	..	158	158	752	389	363	171	148	..	..	156	54	213	47	32	1	70	35
8		Ward No. 6	Total 846	..	..	96	105	636	335	301	2	4	..	..	244	137	174	21	14	2	8	7
9		Ward No. 7	Total 847	..	..	117	130	609	298	311	..	..	..	..	206	106	148	25	5	..	22	6
10		Ward No. 8	Total 848	..	..	113	128	683	360	323	17	14	..	..	257	115	187	24	6	..	23	12
11	9		849	..	..	80	80	372	172	200	..	..	..	..	117	76	104	24	8	3	..	3
12			850	..	..	74	74	332	174	158	17	13	..	..	93	33	93	6	4	..	4	1
		Ward No. 9	Total	..	..	154	154	704	346	358	17	13	..	..	210	109	197	30	12	3	4	4
13		Ward No. 10	Total 851	..	..	98	99	472	227	245	92	106	..	..	90	56	125	47	6	5	28	32
14		Ward No. 11	Total 852	..	..	147	148	692	343	349	89	111	..	..	151	52	185	20	17	..	48	12
15		Ward No. 12	Total 853	..	..	83	94	361	182	179	59	50	..	..	71	5	106	17	37	..	33	14
16	13		854	..	..	82	82	346	166	180	128	138	..	..	49	26	102	79	5	6	27	59
17			838	..	..	43	43	175	85	90	..	..	..	..	48	14	62	32	55	30	1	2
		Ward No. 13	Total	..	..	125	125	521	251	270	128	138	..	..	97	40	164	111	60	36	28	61
18			855	..	..	..	Uninhabited	..	..		..	..	..	..	..	Uninhabited		..	..	..	..	..
19			856	..	..	..	Uninhabited	..	..		..	..	..	..	..	Uninhabited		..	..	..	..	..
		Town Total		..	7.79	1,680	1,745	8,419	4,264	4,155	1,111	1,115	..	..	2,160	953	2,307	517	225	53	449	292

URBAN BLOCKWISE PRIMARY CENSUS ABSTRACT—*cont.*

3. ERODE

TALUK

Serial No.	Location Code No.	Name of Town/Ward/ Enumerator's Block No.			WORKERS III Livestock, Forestry, Fishing, Hunting, Plantations, Orchards & Allied activities		IV Mining and Quarrying		(V) Manufacturing, Processing, Servicing and Repairs (a) Household Industry		(b) Other than Household Industry		VI Construction		VII Trade and Commerce		VIII Transport, Storage & Communications		IX Other Services		X Non-Workers	
					M	F	M	F	M	F	M	F	M	F	M	F	M	F	M	F	M	F
					21	22	23	24	25	26	27	28	29	30	31	32	33	34	35	36	37	38
	IX	BRAHMANA PERIA AGRAHARAM (P)—*cont.*																				
		Ward		E.B. No.																		
1		**Ward No. 1**	**Total**	839	..	..	..	..	..	**12**	**3**	**47**	**2**	**4**	..	**37**	**9**	**9**	..	**36**	**6**	**231**	**300**
2		**Ward No. 2**	**Total**	840	..	..	..	..	..	..	..	**40**	**1**	**2**	..	**34**	**4**	**16**	..	**17**	**2**	**112**	**226**
3		**Ward No. 3**	**Total**	841	..	..	..	..	..	..	**2**	**65**	**4**	..	..	**29**	**5**	**3**	..	**7**	..	**108**	**245**
4		4		842	..	..	..	..	..	..	..	71	15	1	..	26	4	6	1	4	1	113	189
5				843	..	..	..	..	2	..	113	..	4	1	2	..	9	..	..	..	161	321
		Ward No. 4	**Total**		..	..	..	..	**2**	..	**184**	**15**	5	**1**	**28**	**4**	**15**	**1**	**4**	**1**	**274**	**510**
6		5		844	..	..	..	..	..	..	17	..	..	..	12	3	..	..	1	..	54	127
7				845	..	1	..	..	1	3	45	1	.	..	10	2	13	..	11	2	122	189
		Ward No. 5	**Total**		..	**1**	..	..	**1**	**3**	**62**	**1**	..	..	**22**	**5**	**13**	..	**12**	**2**	**176**	**316**
8		**Ward No. 6**	**Total**	846	..	..	..	..	**1**	..	**49**	**2**	4	..	**62**	**4**	**4**	..	**32**	**6**	**161**	**280**
9		**Ward No. 7**	**Total**	847	..	..	..	..	**1**	**1**	**32**	..	2	1	**68**	**8**	**8**	**1**	**10**	**8**	**150**	**286**
10		**Ward No. 8**	**Total**	848	..	3	..	..	..	3	63	..	1	1	**65**	**5**	**15**	..	**11**	**3**	**173**	**299**
11		9		849	..	..	..	..	3	..	52	2	1	..	19	1	4	..	17	15	68	176
12				850	..	..	..	..	2	1	43	..	1	..	25	4	3	..	11	..	81	152
		Ward No. 9	**Total**		..	..	..	..	5	1	95	2	2	..	**44**	**5**	**7**	..	**28**	**15**	**149**	**328**
13		**Ward No. 10**	**Total**	851	..	..	..	..	..	..	53	1	1	..	**22**	..	**5**	..	**10**	**9**	**102**	**198**
14		**Ward No. 11**	**Total**	852	..	..	..	..	1	2	68	4	3	..	**33**	**1**	**7**	..	**8**	**1**	**158**	**329**
15		**Ward No. 12**	**Total**	853	..	..	..	..	2	..	19	..	1	..	8	1	4	..	2	2	76	162
16		13		854	..	..	..	..	..	..	39	1	11	11	4	1	..	..	16	1	64	101
17				838	..	..	..	..	..	..	5	..	..	..	1	..	..	..	..	..	23	58
		Ward No. 13	**Total**		..	..	..	..	..	..	44	1	**11**	**11**	**5**	**1**	..	..	**16**	**1**	**87**	**159**
				855	..	..	..	..	Uninhabited	..	..	..	..	..	..	..	Uninhabited		..	..	..	..
				856	..	..	..	..	Uninhabited	..	..	..	..	..	..	..	Uninhabited		..	..	..	..
		Town Total			..	**4**	..	..	..	**25**	**15**	**821**	**33**	**36**	**14**	**457**	**52**	**106**	**2**	**193**	**56**	**1,957**	**3,638**

URBAN BLOCKWISE PRIMARY CENSUS ABSTRACT—*cont.*

3. ERODE TALUK

Serial No.	Location Code No.	Name of Town/Ward/ Enumerator's Block No.			Area of Town in Sq. Km.	Occupied Residential Houses	No. of Households	Total Population including Institutional & Houseless Population P	M	F	Scheduled Castes M	F	Scheduled Tribes M	F	Literate and Educated Persons M	F	WORKERS Total Workers (i—ix) M	F	I Cultivators M	F	II Agricultural Labourers M	F
0	1	2			3	4	5	6	7	8	9	10	11	12	13	14	15	16	17	18	19	20
	X	SURAMPATTY—(P)																				
1		Block 1	E.B. No. 857	..	..	112	128	543	282	261	..	..	..	..	169	58	178	55	16	4	..	..
2			858	..	..	76	155	664	357	307	..	..	..	..	201	74	224	45	3	..	..	..
		Block No. 1	**Total**	..	..	**188**	**283**	**1,207**	**639**	**568**	..	..	..	..	**370**	**132**	**402**	**100**	**19**	**4**	..	..
3	2		859	..	..	193	208	936	480	456	117	123	..	..	300	143	289	101	4	2	2	16
4			860	..	..	55	55	336	166	170	..	..	..	..	128	89	97	10	..	..	..	..
		Block No. 2	**Total**	..	..	**248**	**263**	**1,272**	**646**	**626**	**117**	**123**	..	..	**428**	**232**	**386**	**111**	**4**	**2**	**2**	**16**
5	3		861	..	..	113	129	530	285	245	..	..	..	..	154	38	175	11	3	..	..	..
6			896	..	..	88	126	492	251	241	..	..	..	..	116	29	163	100	..	..	..	..
		Block No. 3	**Total**	..	..	**201**	**255**	**1,022**	**536**	**486**	..	..	..	..	**270**	**67**	**338**	**111**	**3**	..	..	..
7		**Block No. 4**	**Total**	862	..	..	**127**	**139**	**590**	**299**	**291**	**79**	**74**	..	..	**167**	**44**	**189**	**69**	**16**	**15**	**20**	**7**
8	5		863	..	..	102	104	447	244	203	..	..	..	..	140	41	149	18	17	3	1	1
9			897	..	..	115	115	490	251	239	64	75	..	..	131	46	154	60	15	2	34	34
		Block No. 5	**Total**	..	..	217	**219**	937	**495**	**442**	**64**	**75**	..	..	**271**	**87**	**303**	**78**	**32**	**5**	**35**	**35**
10		**Block No. 6**	**Total**	864	..	..	**126**	**132**	560	**286**	**274**	**55**	**54**	..	..	**129**	**59**	**182**	**30**	**32**	**1**	**10**	**1**
		Town Total			..	**3.85**	**1,107**	**1,291**	**5,588**	**2,901**	**2,687**	**315**	**326**	..	..	**1,635**	**621**	**1,800**	**499**	**106**	**27**	**67**	**59**

Note :- For P. C. A. in respect of Pallipalayam L. C. No. 6/XXXVI Coming under Erode Agglomeration, please refer Tiruchengodu Taluk of Salem District.

URBAN BLOCKWISE PRIMARY CENSUS ABSTRACT—*cont.*

3. ERODE TALUK

Serial No.	Location Code No.	Name of Town/Ward/ Endmerator's Block No.		WORKERS III Livestock, Forestry, Fishing, Hunting, Plantations, Orchards & Allied activities		IV Mining and Quarrying		(V) Manufacturing, Processing, Servicing and Repairs (a) Household Industry		(b) Other than Household Industry		VI Construction		VII Trade and Commerce		VIII Transport, Storage, & Communications		IX Other Services		X Non-Workers	
				M	F	M	F	M	F	M	F	M	F	M	F	M	F	M	F	M	F
				21	22	23	24	25	26	27	28	29	30	31	32	33	34	35	36	37	38
	X SURAMPATTY																				
1	Block 1	E.B. No. 857	..	..	..	..	..	15	14	62	28	5	..	50	4	19	2	11	3	104	206
2		858	..	..	..	..	..	19	14	100	14	11	7	61	3	13	..	17	7	133	262
	Block No. 1 Total		..	..	..	..	..	**34**	**28**	**162**	**42**	**16**	**7**	**111**	**7**	**32**	**2**	**28**	**10**	**237**	**468**
3	2	859	..	..	..	..	..	21	13	110	35	35	20	35	4	23	..	59	11	191	355
4		860	..	..	..	..	..	20	7	28	2	..	..	44	1	1	..	4	..	69	160
	Block No. 2 Total		..	..	..	..	..	**41**	**20**	**138**	**37**	**35**	**20**	**79**	**5**	**24**	..	**63**	**11**	**260**	**515**
5	3	861	..	..	..	..	..	7	1	55	2	85	7	12	..	7	..	6	1	110	234
6		896	..	..	.	..	..	1	..	59	36	68	62	22	..	3	..	10	2	88	141
	Block No. 3 Total		..	..	..	..	..	**8**	**1**	**114**	**38**	**153**	**69**	**34**	..	**10**	..	**16**	**3**	**198**	**375**
7	**Block No. 4 Total**	862	..	**1**	..	..	..	**11**	**6**	**58**	**5**	**4**	**4**	**26**	**4**	**26**	**24**	**27**	**4**	**110**	**222**
8	5	863	..	..	..	..	..	1	..	40	4	33	7	32	..	16	1	9	2	95	185
9		897	..	..	..	..	..	2	1	38	4	18	15	17	..	15	..	15	4	97	179
	Block No. 5 Total		..	..	..	..	..	**3**	**1**	**78**	**8**	**51**	**22**	**49**	..	**31**	**1**	**24**	**6**	**192**	**364**
10	**Block No. 6 Total**	864	..	..	**1**	..	..	**1**	**1**	65	**2**	**4**	**3**	**23**	..	**29**	**9**	**18**	**12**	**104**	**244**
	Town Total		..	**1**	**1**	..	.	**98**	**57**	**615**	**132**	**263**	**125**	**322**	**16**	**152**	**36**	**176**	**46**	**1,101**	**2,188**

URBAN BLOCKWISE PRIMARY CENSUS ABSTRACT—*cont.*

3. ERODE TALUK

Serial No.	Location Code No.	Name of Town/Ward/ Enumerator's Block No.			Area of Town in Sq. Km.	Occupied Residential Houses	No. of Households	Total Population including Institutional & Houseless Population P	M	F	Scheduled Castes M	F	Scheduled Tribes M	F	Literate and Educated Persons M	F	WORKERS Total Workers (i—ix) M	F	I Cultivators M	F	II Agricultural Labourers M	F
0	1	2			3	4	5	6	7	8	9	10	11	12	13	14	15	16	17	18	19	20
	XI	PUNJAI UTHUKULI—(P)																				
		Ward	E.B. No.	Total																		
1		I	865	,,	..	122	127	566	287	279	62	51	..	..	169	66	182	42	42	7	29	30
2		II	866	,,	..	75	86	409	203	206	26	25	..	..	133	91	114	22	15	2	9	..
3		III	867	,,	..	67	93	435	225	210	..	..	..	..	146	89	120	2	2	..	..	..
4		IV	868	,,	..	104	112	493	263	230	9	10	..	..	173	95	139	13	..	..	..	..
5		V	869	,,	..	105	116	490	246	244	..	..	..	..	142	97	132	24	6	..	1	1
6		VI	870	,,	..	101	101	246	246	230	36	31	..	..	54	7	139	39	47	1	38	11
7		VII	871	,,	..	101	122	476	256	223	7	7	..	..	153	72	148	14	21	4	..	2
8		VIII	872	,,	..	74	75	261	135	126	..	..	..	..	57	6	102	13	57	..	7	10
9		IX	892	,,	..	77	77	337	168	169	68	72	..	..	76	10	104	..	43	..	30	..
10		X	888	,,	..	63	74	302	155	147	..	..	..	..	102	42	86	12	..	..	..	..
11		XI	889	,,	..	109	113	462	249	213	21	20	..	..	157	74	134	20	1	..	..	..
12		XII	890	,,	..	83	83	263	181	182	..	..	..	..	67	9	132	2	50	..	5	..
		Town Total		..	10.52	1,081	1,179	5,073	2,614	2,459	229	216	..	..	1,429	658	1,532	203	284	14	119	54
	XII	MORATTUPALAYAM—(P)																				
		Block	E.B. No.	Total																		
1		1	873	,,	..	103	103	447	220	227	..	..	..	..	72	23	145	36	37	2	19	6
2		2	874	,,	..	115	123	506	251	255	62	70	..	..	88	24	175	18	68	..	38	7
3		3	875	,,	..	127	135	680	231	349	13	13	..	..	200	67	196	20	7	..	..	..
4		4	876	,,	..	78	85	402	202	200	..	..	..	..	116	42	126	3	15	..	4	..
5		5	877	,,	..	81	81	356	182	174	..	..	..	..	36	10	101	..	14	..	..	..
6		6	878	,,	..	57	57	247	116	131	..	..	..	..	62	7	71	13	25	..	1	..
7		7	891	,,	..	122	122	570	286	284	140	144	..	..	59	10	200	39	65	..	86	33
		Town Total		..	8.83	683	706	3,208	1,588	1,620	215	227	..	..	633	183	1,011	129	231	2	148	46

URBAN BLOCKWISE PRIMARY CENSUS ABSTRACT—*cont.*

3. ERODE TALUK

Serial No.	Location Code No.	Name of Town/Ward/ Enumerator's Block No.		WORKERS III Livestock, Forestry, Fishing, Hunting, Plantations, Orchards & Allied activities		IV Mining and Quarrying		(V) Manufacturing, Processing, Servicing and Repairs (a) Household Industry		(b) Other than Household Industry		VI Construction		VII Trade and Commerce		VIII Transport, Storage & Communications		IX Other Services		X Non-Workers	
				M	F	M	F	M	F	M	F	M	F	M	F	M	F	M	F	M	F
				21	22	23	24	25	26	27	28	29	30	31	32	33	34	35	36	37	38
	XI	PUNJAI UTHUKULI (P)—*cont.*																			
		Ward	E.B. No.																		
1		I	865	..	..	..	..	57	2	21	..	..	..	12	1	7	..	14	2	105	237
2		II	866	1	..	..	..	9	..	14	5	1	..	15	2	12	3	38	10	89	184
3		III	867	..	..	..	..	7	..	16	1	1	..	70	..	3	..	21	1	105	208
4		IV	868	..	..	..	..	30	..	14	1	2	..	44	7	10	..	39	5	124	217
5		V	869	2	..	..	..	15	4	15	3	7	4	43	5	11	..	32	7	114	220
6		VI	870	11	15	..	..	..	..	20	6	2	..	3	2	1	..	17	4	107	191
7		VII	871	1	1	..	..	5	1	55	2	4	1	26	2	20	..	16	1	108	209
8		VIII	872	..	..	..	..	4	1	17	2	1	..	3	..	2	..	11	..	33	113
9		IX	892	..	..	..	..	5	..	8	..	2	..	2	..	3	..	11	..	64	169
10		X	888	..	..	..	..	24	4	12	1	3	..	21	2	10	..	16	5	69	135
11		XI	889	4	2	..	..	4	..	31	1	2	1	37	4	15	..	40	12	115	193
12		XII	890	..	..	..	..	2	2	19	..	4	..	12	..	27	..	13	..	49	180
		Town Total	..	19	18	..	..	162	14	242	22	29	6	288	25	121	3	268	47	1,082	2,256
	XII	MORATHUPALAYAM (P)—*cont.*																			
		Block	E.B. No.																		
1		1	873	..	..	..	..	49	..	28	27	..	..	10	1	1	..	1	..	75	191
2		2	874	..	..	..	..	11	..	30	8	1	..	4	..	6	..	14	3	79	237
3		3	875	2	..	..	..	143	13	11	..	..	..	21	2	4	..	8	5	135	329
4		4	876	..	..	..	..	74	1	22	2	..	..	2	..	4	..	5	..	76	197
5		5	877	..	..	..	..	..	..	82	..	1	..	1	..	..	..	3	..	81	174
6		6	878	..	..	..	..	24	5	9	6	..	..	1	1	3	..	7	1	45	118
7		7	891	..	..	..	..	10	..	17	5	..	..	2	..	18	..	2	1	86	245
		Town Total	..	2	..	..	..	312	19	199	48	2	..	41	4	36	..	40	10	577	1,491

NOTE.—Area figures for village and town areas are those supplied by the Assistant Director of Survey & Land Records of the District concerned (in consultation with the Tahsildars of the taluks concerned) and Local Bodies respectively. The total of the area figures of the village and town areas will not tally with the taluk figures furnished by the Director of Land Records because taluk area given by Director of Land Records takes into account hills, forests, rivers etc., whereas village and town area may not include the same.

APPENDIX

STATEMENT SHOWING THE DETAILS OF WARD/HNB AND DOOR NUMBERS CONSTITUTING THE EB.

E.B. No.	No. of House Numbering, Ward and Street No.	Street Names and Door Nos. included in the E.B.	
(1)	(2)	(3)	
		VII ERODE CITY (M)	
1	1—1	Cauvery Rd.	107-A–128-A
2	1—1	Do.	129–156
3	1—1	Do.	157–176
4	1—1	Cauvery Rd.	177–196
	1—3	Kamatchiamman Koil Street	1–50
5	1—2	Ganapathipuram	1–35
6	1—4	Kamatchiamman Koil Street	1–27
	1—5	East Chinnamari-ammankoil St.	1–74
7	1—6	Pachiamman Koil St.	1–5
	1—8	Vinayagar Koil St. No. I	1–40
	1—9	Do. II	2–29
	1—10	Rajagopal Naidu Thottam	1–2
8	1—7	North Chinna mariamman Koil Street	1–37
9	2—1	Devendra Vellalar-puram	1–75
	2—2	Chinnamariamman Koil St.	7–46
10	2—3	Vellalar St.	3–94
	2—4	Iyamperumal Pillai Lane	1–15
11	2—5	Tholuvar St.	1–79-e
	2—6	Thoppia Gounder Lane	1–16
	2—7	Parasurama Pillai Lane	1–16
12	2—8	Palani Gounder Lane	1–8
	2—9	Marappalam Rd.	1–35
	2—10	Marudaveera Sami Koil Lane	1–26-A
	2—11	Muthukaruppa Pillai Lane	1–6
	2—12	Vaiyapuri Pillai Lane	2–15
	2—13	Veerappa Pillai St.	8–1
	2—14	Arumugham Pillai Street	1–33
13	3—1	Cauvery Rd.	75-A–107
14	3—1	Do.	197–226
15	3—4	Pachiappa Mudaliar Lane	1–56
16	3—3	Periamariamman Koil St.	1–61
17	3—6	Thoppiah Gounder Lane	1–61
	3—5	New Cauvery Rd.	1–7
18	3—7	Vanniar kula chatriar Lane	1–17
	3—8	Thottakara St.	1–76
19	3—2	Chinnamariamman Koil St.	1–6 47–55
	3—11	Kottair Layout St.	1–3
20	3—9	Sahah Sahib St.	1–47
	3—10	Varahappier St.	1–37
21	4—1	K.N. Kuppusami Pillai Rd.	122–171
22	4—1	Do.	172–210
23	4—1	K.N. Kuppusami Pillai Rd.	211–245/87
24	4—1	Do.	245/87-G–271-N; 271/U–299
25	4—1	Do.	271s–271U/1
26	4—3	Krishnampalayam Harijan Colony	1–114
27	4—2	Krishnampalayam Road	1–51A
28	4—5	Pillaiar Koil St.	1–42
	4—7	Veeraboyan St.	1–49

E.B. No.	No. of House Numbering Ward and Street No.	Street Names and Door Nos. included in the E.B.	
(1)	(2)	(3)	
		VII. ERODE CITY (M)—*cont.*	
29	4—4	Brahmin Extn.	1–17
	4—6	Ranga Boyan St.	1–35
30	4—8	Jayagopal St	..
	4—9	Samiappa Gounder Street	1–30
	4—10	Pumping Station Road	1–20
	4—11	State Bank Colony	1–4 & 13–16
31	4—11	State Bank Colony	5–12
32	4—12	Thirunagar Colony	1–22
33	4—12	Do.	23–153
34	4—13	Pudumai Colony	..
	4—14	R.K.V. Nagar Colony	1–14 29–54 71–87 102–109
35	4—14	R.K.V. Nagar Colony	15–28 55–70 88–101
36	5—1	K.N. Kuppusami Pillai Road	1–40
37	5—1	Do.	41–79
38	5—1	Do.	80–121 300–329
39	5—2	Rajajipuram	1–92
40	5—2	Do.	93–184
41	6—5	Gandhipuram I	1–10-A
	6—6	Do. II	1–20
	6—7	Do. III	1–20
42	6—9	Kurangukuttai	1–49
43	6—4	Kandasami Chetty Lane huts	4C–30
	6—8	Gandhipuram Huts	..
44	6—3	Kandasamy Chetty Lane	1–30
45	6—2	Ottakkara Chinnaiah Gounder Street	1–24
	6—12	Mill Street	1–13
46	6—1	Cauvery Road	226A–243
	6—10	Kurangukuttai Huts	36–49
	6—11	Pallapattiar Garden Huts	13/1–13/20
	6—13	Mill Street Huts	..
47	7—1	T. Veerabadra Chettiar Road	1–50
48	7—1	Do.	51–55-A
49	7—1	Do.	56–100
50	7—1	Do.	101–150
51	7—1	Do.	151–176
52	7—1	Do.	177–202
53	7—2	Krishna Chetty St.	1–28
	7—3	E.V.R. Huts	15–89
54	7—4	A.P. Thangavel Chettiar Road	1–51
55	7—4	Do.	52–65 G2&–65L
56	7—4	Do.	65-H 65J
57	7—4	Do.	66–131
58	8—1	E.V. Nanjappa Chettiar Road	1–25 146–164
59	8—2	M.P.L. Colony Road I	1–21
	8—4	Do. III	1–37
60	8—3	Municipal Colony Road No. II	1–34
	8—5	Do. IV	1–27
61	8—7	Thiruvika Road	1–48
62	8—6	Municipal Colony Road No. 5	1–5
	8—8	Krishnasami Street	1–28
63	8—9	Pappathikadu I	1–46-A
	8—10	Do. II	1–37
64	8—11	Varanavasi Gounder Street	1–41
65	8—12	Bharathi Street	1–51
66	8—13	Teppakkulam Street	1–16
67	8—14	Edayanthottam St.	1–38

E.B. No.	No. of House Numbering Ward and Street No.	Street Names and Door Nos. included in the E.B.
(1)	(2)	(3)
		VII. ERODE CITY (M)—*cont.*
68	9—1	E.V. Nanjappa Chettiar Road 26–79 118–145
	9—5	Gandhinagar Colony 7–39
69	9—4	Chinnamuthu Gounder Street 1–17
70	9—4	Do. 18–80
71	9—4	Do. 81–153
72	9—3	Poosari Gounder Kadu 1–17
	9—6	Brough Road 129–154-E
	9—7	Poosari Chinnimalai Gounder St. No. I
	9—8	Do. No. 2 1–5
	9—9	Do. No. 3 1–5
	9—10	Do. No. 4 1–4
	9—11	Do. No. 5 1–13
	9—26	S.K.C. Road X'tian Colony 1–8
73	9—15	N.G.G.O. Colony No. I 1–21
	9—16	Do. No. II 1–40
	9—17	Do. No.III 1–12
	9—18	Do. No. IV 1–8
	9—19	Do. No. V 1–30
	9—20	Do. No. VI 1–7
	9—21	Do. No. VII 1–8
	9—22	Do. No. VIII 1–13
74	9—12	Marappa Gounder St. No. 1 1–26
	9—13	Do. No. 2 1–53
	9—14	Do. No. 3 1–
	9—23	Palaniappa Chettiar Street 1–8
	9—24	Muthukaruppa Chettiar Street 1–6
	9–25	Ramasami Mudaliar Street 1–2
	9—2	Power House Colony 1–33
75	10—1	E.V. Nanjappa Chettiar Road 80–117
76	10—2	Santhan karukku 1–52
	10—3	Moolakarai 1–3
	10—10	Laxmana Naicken St. 1–26
	10—11	Seeranga Naicken St. 1–25

E.B. No.	No. of House Numbering Ward and Street No.	Street Names and Door Nos. included in the E.B.
77	10—4	Stoney Bridge Huts 1–38
78	10—5	Keramadai I 1–21
	10—6	Do. II 1–27
	10—8	Do. IV 1–42
79	10—9	Do. V 1–13
	10–12	Vela Naicken Street 1–17
	10—13	Devanaicken Street 1–4
	10—14	Karuppannasami Koil Street 1–10
	10—15	Karamadai III 1–10
80	10—16	Patel Road 1–21
81	10—17	Mosuanna Gounder Kadu 1–28
	10—18	Komarasami Gounder Layout 1–27
82	10—7	S. K. Chenniappa Gounder Road 18–31
83	10—7	Do. 32–56 61–80-A
84	10—7	Do. 56A–60R
85	10—7	Do. 60s–60z 50
86	11—1	Kalaimagal Kalvi Nilayam Road 1–25
	11—2	Pavadai Naicker St. 1–18
87	11—4	Perianna Gounder St. 1–38
88	11—3	Chinnappa Gounder Street 1–20
	11—5	Perumal Naidu St. 1–20
89	11—6	Brough Road 87–128 155–164
90	11—7	Muthusami Gounder Street 1–9
	11—8	Muthusami Gounder Lane 1–6
91	11—9	Mosuanna Gounder Lane 1–11
	11—10	Vamalai Naicken St. 1–40
	11—11	Pavadai Naicker Huts 1–13
92	12—1	Agilmedu Street 1–14 40–60
93	12—1	Do. 61–72z 3

E.B. No.	No. of House Numbering Ward and Street No.	Street Names and Door Nos. included in the E.B.
(1)	(2)	(3)
		VII. ERODE CITY (M)—*cont.*
94	12—1	Agilmedu Street 73-A–74-A 75–96
95	12—1	Do. 74-B–74-F
96	12—3	Muniappan Koil St. 33-A–34
97	12—3	Do. 35–40
98	12—2	Edayanthottam Harijan Huts 1–12
	12—4	Kasianna Gounder St. 1–25
	12—5	North Eswaran Koil Street 1–5
99	13—1	Palanimalai Gounder Street 1–40
100	13—1	Do. 41–80
101	13—2	Nachiappa Street 1–9
	13—3	Nehru Street 1–36
102	13—4	Muthusami Mudaliar Street 1–25
103	13—4	Do. 26–49
104	14—1	Agilmedi Street 15–39
105	14—3	Sengunthar Street 1–41
106	14—2	East Perumal Koil St. 1–27
	14—4	Perumal Koil St. 1–27
107	14—5	North Eswaram Koil Street 6–14
	14—6	West Perumal Koil St. 1–30
	14—7	North Perumal Koil Street 1–16
108	14—8	Seeranga Mudaliar St. 1–16
109	14—9	Alagirisinga Iyengar Street 1–31-A
	14—11	Eswaran Koil St. 63–67
	14—12	Vakilsamier St. 1–11
110	14—10	Kammalar Street 1–27
111	15—1	Power House Road 1–44-C
112	15—2	Kandappa Mudaliar Street 1–21
	15—3	Kandappa Mudaliar Lane 1–7
113	15—4	Muthuvelappa Gounder Street 1–57

E.B. No.	No. of House Numbering Ward and Street No.	Street Names and Door Nos. included in the E.B.
(1)	(2)	(3)
114	15—5	Muthuvelappa Gounder Lane 1–4
	15—8	E.C. Muthusami Gounder Layout
115	15—6	Brough Road 20–86
116	15—6	Do. 165–239
117	15—7	S.K. Chenniappa Gounder Road 1–17
118	15—7	Do. 81–90
119	15—7	Do. 91–115
120	16—1	Kolathupanai 1–35
121	16—3	Poyyeri Karai 1–120
	16—4	Poyyeri Karai Huts 1–90
122	16—5	Easwaram Pillai St. 1–33
123	16—6	Chidambaram Chetty Colony 1 1–43
	16—12	Do. Colony 2 1–15
124	16—7	Raja Gounder Kadu 1 23–40
	16—9	Do. 2 3–13
	16—10	Do. 3 1–17
	16—11	Raja Gounder Lane 1–4
125	16–8	Asokapuri 1–27
126	16—13	Karuppanna Gounder Street 1–12
	16—14	Nallappa Gounder St. 1–12
127	16—15	Perumpallam Odai Huts 1–10
	16—2	Kallian Kadu 1–16
128	17—1	Chokkanatha Gounder Street 1–44c
129	17—2	Ramasami Gounder Street 1–40
130	17—3	Venkatachalam Chetty Street 1–20
	17—5	Sengoda Gounder Lane 1–13
131	17—4	Brindachari Street 1–69
132	17—6	Vanier Street 1–29
133	17—7	Kamaraj Road 1–42

E.B. No.	No. of House Numbering Ward and Street No.	Street Names and Door Nos. included in the E.B.	
(1)	(2)	(3)	

VII. ERODE CITY (M)—*cont.*

33	17—8	East Hanumantharayan Koil Street	1–9
	17—9	South Do.	1–7
	17—10	West Do.	1–21
	17—12	Thiruvenkatasami Chettiar Road	1–27
34	17—11	Easwaran Koil Street	1–62 68–161
35	18—1	East Kongalamman Koil Street	1–51
36	18—2	Kongalamman Koil Street	1–31
	18—7	Sultanpettai	1–22
37	18—3	Nethaji Road	122–315
38	18—4	Majidth Street	1–43
	18—6	Hassan Sahib St.	1–17
39	18—8	Kandasami Chetti St.	1–56
40	18—9	R.K.V. Road	1–59
41	18—9	Do.	60–62
42	18—9	Do.	63–76
	18—10	Market Lane	1–27
43	18—5	West Kongalamman Koil Street	1–27
44	18—11	Jinnah Street	1–70
45	19—1	Cauvery Road	1–10 20–75 244–277
46	19—2	Valayakara Street	1–48
47	19—2	Do.	207–262
48	19—4	Agraharam Street	93–150
49	19—4	Do.	151–226
50	19—3	Sathyamoorthy St.	1–20
	19—5	New Agraharam St.	1–38
51	19—6	Kuppipalam Road	1–34
52	19—7	Rangasami Naicken Lane	1–24
	19—8	Jayaram Singh Lane	1–24
53	19—9	Kamachi Pillai Kadu	1–20
54	19—10	Radhakrishnan Street	1–6
	19—11	Balusami Street	1–8

E.B. No.	No. of House Numbering Ward and Street No.	Street Names and Door Nos. included in the E.B.	
(1)	(2)	(3)	

	19—13	Inarappan Koil Street	1–23
155	19—12	Chokkalingam Pillai St.	1–48
156	19—14	Keerakara Street	1–35
157	19—14	Do.	36–73
158	19—15	Chella Batcha Street	1–21
	19—16	Venkata Perumal Naidu Street	1–36
159	19—18	Madhava Krishna St.	1–16
	19—19	Meera Moideen St.	1–37
160	19—20	Ongaliamman Koil St.	1–18
	19—17	Arunthathiar Vaikkal Road	1–6
	19—21	Ramasami Pillai St.	7–18
161	20—1	Court Street	30–91
162	20—2	Valayakara Street	48-A–140
163	20—2	Do.	141–206
164	20—4	Agraharam St.	1–92
165	20—4	Do.	227–312
166	20—13	Vania Pillaiar Koil St.	1–26
	20—19	Mundy St.	1–60
167	20—16	Muthuranga Mudaliar St.	1–32
	20—17	Prakasam St.	1–43
168	20—6	Brough Rd.	1–15 240–276G
	20—14	Annaji Rao St.	1–20
	20—15	Sivashanmugham St.	1–23
169	20—5	Cutchery St.	1–26
170	20—5	Do.	27–60
171	20—5	Do.	164–217
172	20—3	Nethaji Rd.	83–181
173	20—3	Do.	316–372
174	20—3	Do.	373–447
175	20—11	Mandapam St.	1–21 80–93
176	20—11	Do.	22–79
177	20—8	Uppukinar Lane	1–16
178	20—10	Palakara St.	1–26

E.B. No.	No. of House Numbering, Ward and Street No.	Street Names and Door Nos. included in the E.B.	
(1)	(2)	(3)	

VII. ERODE CITY (M)—*cont.*

179	20—9	Oppanakara St.	1–235
	20—12	Angamuthu Pillai Lane	1–10
180	20—7	Molakara Lane	1–15
181	20—18	Azad Rd.	1–24
182	21—1	Court St.	1B–29 92–105
183	21—2	Navithar Lane	1–24
	21—7	South Mohamadan St.	1–13
184	21—3	Nethaji Rd.	68–82 448–481
185	21—4	West Mohamadan St.	1–36
	21—6	North Mohamadan St.	1–22
186	21—5	Cutchery St.	61–85E
187	21—5	Do.	126–163
188	21—8	East Okkiliar St.	1–111
189	21—9	South Okkiliar St.	1–44
	21—10	Nanjaiya Pillai Lane	1–13
190	21—11	West Okkiliar St.	1–65
	21—12	North Okkiliar St.	1–23
191	22—1	Jeevanandham St.	1–26
192	22—1	Jeevanandham Rd.	107–114
	22—2	X'ian Koil St.	1–7
	22—5	Kuppakathan Lane	1–8
193	22—3	X'ian St.	1–58
194	22—4	Kuppakathan St.	1–39
	22—6	Kurukku St.	1–22
195	22—7	Gandhiji Rd.	1–10 72–100
	22—12	Valluvar St.	1–30
196	22—8	Nadu St.	1–47
197	22—9	New St.	1–67
198	22—10	Poondurai Rd.	1–42 47–49
199	22—10	Do.	43–46
200	22—11	Vannara St.	1–62
201	22—14	South Valluvar St.	1–60
	25—15	Veterinary Hospital. Rd.	1–7 & 31
202	22—13	Perumpallam Odai Huts	1–34

E.B. No.	No. of House Numbering, Ward and Street No.	Street Names and Door Nos. included in the E.B.	
(1)	(2)	(3)	

203	22—13	Perumpallam Odai Huts	35–68
204	22—13	Do.	69–100
205	22—13	Do.	101–138
206	23—1	P. Jeevanandam Rd.	26-A–106
207	23—2	East Pattagar St.	1–69
208	23—4	Thangaperumal Pillai Street	1–50
209	23—3	Sheik Dawood St.	1–28
	23—5	Pattagar St.	1–20
210	23—6	Balasubbarayalu Naidu Street	1–21
	23—7	Gandhiji Rd.	11–71
211	24—1	Annamalai Pillai St.	1–69
212	24—2	Kadar Moideen Sahib Street	1–14
	24—3	Do.	1–4
	24—4	Sambasivam Pillai St.	1–18
	24—5	Seenivasa Mudaliar St.	1–33
213	24—7	Rajaji St.	1–51
214	24—8	E.V.R. St.	1–26
	24—9	Venketarao St.	1–8
215	24—6	Railway Stn. Rd.	1–27
216	24—6	Do.	28–68
217	25—3	Nethaji St.	1–67
218	25—3	Nethaji Rd.	472–562/19
219	25—3	Do.	562/20–575
220	25—1	Alamarathu Huts	1–75
221	25—1	Do.	76–151
222	25—2	Kalyanasundaram St.	
	25—4	Kanakku Pillai Kadu (Vaikkal Rd.)	1–23
223	26—1	Court St.	1 & 106–130A
224	26—2	Moideen Sahib St.	1–49A
225	26—3	Venkatasami Rowth St.	1–35E
226	26—3	Do.	35H–95

E.B. No.	No. of House Numbering Ward and Street No.	Street Names and Door Nos. included in the E.B.	
(1)	(2)	(3)	

VII. ERODE CITY (M)—*cont.*

227	26—4	Karur Rd.	1-98
228	26—4	Karur Rd.	99-176
229	26—4	Karur Rd. (L.E.P. Colony only)	
230	26—5	Cutchery St.	88-125
231	26—6	Old Rly. Stn. Huts	
	26—7	Nataraja Theatre Huts	95/1-95/76
232	27—1	Rly. Colony Rd.	1-32
233	27—3	Muthu Kumarasami Pillai St.	1-60
234	27—3	Do.	61-111
235	27—4	Sheds opp. to Goods Shed	1-33
236	27—4	Do.	34-89
	27—5	Manalmedu St.	1-12
237	27—2	Rly. Colony	1-82
238	27—2	Do.	83-106D
239	27—2	Do.	106E-130
240	27—2	Rly. Colony	131, 139 185, 189 311, 323 327. 331 338, 339 355, 359 360, 370
241	27—2	Rly. Colony	141-146 164, 165, 167C 167G 178A-B 190, 194 195A-B 196,197D 197E-F 307-310 332-336 340-344 361-365 367-368 Platform Nos. 3&4
242	27—2	Rly. Colony	376-384 386, 395 396, 398-400 404-406 410-412 416-417 433 439 &440

VIII. ERODE NON-MUNICIPAL

786	I—2	Gandhiji St.	1-46
787	I—5	Srinivasa Rao St.	1-95
788	I—6	Nethaji St.	1-31
	I—7	Pattukkottai Kalyana-sundaram St.	1-43
	I—8	Balathandayutham St.	1-106
789	I—9	Manalikandasamy St.	1-43
	I—10	Iraniayan St.	1-22
	I—11	Ramamurthi St.	1-40
790	II	Data not available	
791	III—2	Arumakaran St.	1-44
792	III—5	Kottukara St.	1-36
793	IV—5	Soliappa Gr. St.	1-24
	6	Ramamurthi St.	1-9
	7	Mandagounder St.	1-30
794	IV—8	Gandhiji Rd.	1-33
	9	Vandikaran Thottam	1-23
	10	V.O.C. St.	1-40
	11	M. Kalyanasundaram St.	1-23
795	V—1	Nehruji St.	1-232 Part.

E.B. No.	No. of House Numbering Ward and Street No.	Street Names and Door Nos. included in the E.B.	
(1)	(2)	(3)	

VIII. ERODE NON-MUNICIPAL—*cont.*

796	V—2	Namasivayam St.	1-21 Part
	3	Jeevanandam St.	1-14 Part
	4	Sakthi Vinayakar St.	1-47
	5	Kaliappa Gounder St.	1-44
797	V—6	Indra Gandhi St.	1-53
	7	C.N. Annadurai St.	1-21
	8	Avanashi Gounder St.	1-12
798	VI—1	F. Type St.	1-73 Part
	2	Agathi Perumal Koil St.	1-31 Part
	3	Kattaboomman St.	1-60
799	VI—4	L.G.G.S. Colony	1-90
	5	Thayumana Sundaram St.	1-26
	6	Parvathy Krishnan St.	1-12
800	VII—1	H. Type and Mitra Type	1-193 Part
801	VII—2	Lenin St.	1-90 Part
802	VIII—1	Nehru St.	1-24 Part
	2	Gandhiji St.	1-7 Part
	3	Mandapam St.	1-16 Part
	4	Srinivasa Rao St.	1-7
	5	Jeevanandam St.	1-30
	6	K.T. Raju St.	1-6
	7	Stallin St.	1-16
	8	Sastri St.	1-11
	9	Kallivalasu	1-27
803	VIII—10	Vinayagar St.	1-132
804		Data not available.	
805	IX—6	Ayirakara St.	1-13
	7	Manali Kandasamy St.	1-14
	8	Sivaraman St.	1-9
	9	Baladhandayutham St.	1-9
	10	M. Kalyanasundaram St.	1-15
	11	Nehru St.	1-11
	12	Iraniayan St.	1-13
	13	Gandhiji St.	1-9
	14	K.T. Raju St.	1-4
	15	P. Ramamurthy	1-4
806	X—3	Thiruvenkadam St.	1-11
	4	K.T. Raju St.	1-19
	5	Srinivasa Rao St.	1-23
	6	Manali Kandasamy St.	1-8
	7	Pattukottai Kalyana-sundaram St.	1-13
807	X—8	Iraniyan St.	1-24
	9	Natarajan St.	1-11
	10	Kalappal Kuppusamy St.	1-32
	11	Senapathypalayam	1-46
808	XI—3	Thiruvenkatam St.	1-13
	4	Karunanithi St.	1-31
	5	Iranian St.	1-90
809	XI—6	Irattapalivalasu	1-25
	7	Kumaran St.	1-17
	8	Indra Gandhi St.	1-18
	9	Vinobaji St.	1-21
	10	Manali Kandasamy St.	1-21
	11	K.T. Raju St.	1-21
	12	Nehru St.	1-14
810	XI—13	Gandhi St.	1-53
	14	Jeevanandam St.	1-22
	15	C.N. Annadurai St.	1-38
	16	Nethaji St.	1-14
	17	Ramamurthi	1-12
813	I—3	Nehruji St.	1-27
814	I—4	Kalyanasundaram St.	1-29
815	II	Data not available.	
816	III—1	Mariamman Koil St.	1-32
817	III—3	Lingappa Gounder St.	1-14
	4 (Part)	Thiru Vi Ka St.	1-47
818	III—4 (Part)	Thiru Vi Ka St.	1-47
	5 (Part)	Kottukara St.	1-36
819	III—5 (Part)	Kothukara St.	1-36
	6	Gandhiji St.	1-44
820	IV—1	Beeman Kattu Veedhi	1-30
821	IV—3	Nehruji St.	1-19
	4	Naicker St.	1-8
822	V—1	Nehruji St.	1-232
	2 (Part)	Namasivayam St.	1-21
823	V—3 (Part)	Jeevanandham St.	1-41

E.B. No.	No. of House Numbering Ward and Street No.	Street Names and Door Nos. included in the E.B.	
(1)	(2)	(3)	

VIII. ERODE NON-MUNICIPAL—*cont.*

824	VI—1 (Part)	F. Type St.	1–73
825	VI—2 (Part)	Agathi Perumal Koil St.	1–31
826	VII—1	H. Type and Mitra Type	1–193
	2	Lenin St.	1–90
827		Data not available.	
828	VIII—1 (Part)	Nehru St.	1–24
	2 (Part)	Gandhiji St.	1–7
	3 (Part)	Mandapam St.	1–16
829	IX—3	C.N. Annadurai St.	1–5
830	IX—1 (Part)	Pattukottai Kalyana-sundaram St.	1–12
831	IX—2	Gandhiji St.	1–17
	3	C. N. Annadurai St.	1–5
832	IX—1 (Part)	Pattukottai Ka'yana-sundaram St.	1–12
833	IX—1 (Part)	Do.	1–12
834	X—1	Jeevanandam St.	1–27
835	XI—1 (Part)	Pattukottai Kalyana-sundaram St.	1–35
	2	Srinivasa Rao St.	1–10
836	XI—1	Pattukottai Kalyana-sundaram St.	1–35
837	XII	Data not available.	
884	XI—18	V.O.C. St.	1–37
	19	Kalayanasundaram St.	1–50
	20	Bharathipuram	1–68
885	XI—21	Vivekanandar St.	1–46
	22	Lal Bahadur Sastri St.	1–107
886		Data not available.	
887	VIII—5 (Part)	Jeevanandham St.	1–30
893	II—4	Jeevanandham St.	1–36
	5	Nagooran Natarajan St.	1–26
894	IV—2	Nethaji St.	1–16
895	X—2	Sivaraman St.	1–10
899	VII—1 (Part)	H. Type and Mitra Type	1–193

IX. BRAHMANA PERIA AGRAHARAM (P)

839	I—1	Bhavani Main St.	115–184
	2	Old Mariamman Koil St.	1–6
	3	Mariamman Koil St.	1–12
	4	Pannerithuraitheru	
	5	Iyer Itterery St.	
	6	Iyyathurai St.	1–42
	7	Pudu Mariamman Koil St.	1–6
	8	Bangalore St.	1–3
	9	Vanniarthurai St.	1 only
	10	Agamudiar Mariamman Koil St.	1–13
	11	Natassan St.	1–9
	12	Syed Cassim St.	1–22
	13	Pachiammal Veetu Santhu	
	14	Kaliamman Koil St.	
840	II—1	Bhavani Main Rd.	1–37
	2	Uppiliar St.	6–41
	3	Nallamal Santhu	1–7
	4	Maistry Santhu	1–5
	5	Murugesa Naicker Santhu	1–5
	6	Vanniar Koil St.	
	7	Kaliamman Koil St.	1–4
	8	Agamudaiar Mariamman Koil St.	14–23
	9	Udumansa St.	36–41
	10	Jimman St.	1–4
841	III—1	Udumansa St.	20–35
	2	Meera Hussain St.	1–56
	3	Pannadi St.	1–12
	4	Kodumudi Haz. St.	1–17
	5	Abdu Jaleel St.	1–12
	6	Bhavani Main St.	36–42
	7	Jumman St.	

E.B. No.	No. of House Numbering, Ward and Street No.	Street Names and Door Nos. included in the E.B.	
(1)	(2)	(3)	

IX. BRAHMANA PERIA AGRAHARAM (P)—*cont.*

842	IV—1	Paykara St.	1–10
	2	Tennery St.	18–41
	3	Bharathi Nagar	1–4
	4	Keelakuravan St.	1–21
843	IV—5	Sastri Nagar	1–129
844	V—1	Sathy Rd. E.M. St.	1–18
	2	Mariamman Koil St.	1–23
	6	Pandara Santhu	1–6
	7	Periathankara St.	1–5
	8	M.S.A. Habibulla St.	1–3
845	V—3	Gnanapuram	1–57
	4	Iyyer Lane	1–5
	5	Mazeeth St.	1–20
	VIII—5	Kattur St.	13–32
	6	Mugamadiar St.	19–70
849	IX—1	Vanniar St.	1–67
850	IX—2	Raju Chetty Santhu	1–15
	3	Nachi Santhu	1–7
	4	Onkaliamman Santhu	1–5
	5	Urambu Santhu	
	6	Patelsa St.	1–18
	7	Attuppatti Lane	1–10
	8	Ismayil Mohideen Lane	1–18
	9	Ayyanthottam	1–9
	10	M.S. Habibullah Lane	1 only
851	1	Pannankuttai St.	1–23
	2	A.B.S. Tanneri St.	1–18
	3	Eduga St.	1–36
	4	Aleemsa St.	1–15
852	1	Parayan Kadu	1–23
	2	Kinathu Lane	1–9
	3	Gnanabisekan Lane	1–13
	4	Santhu Mohamed Lane	1–6
	5	Dhanabagya House Lane	1–16
	6	Durairaj Lane	1–10
	7	Mansa St.	1–19
	8	Eduga St.	37–50
	9	Athayi Kadu	1–32
846	VI—1	Bhavani Main Rd.	43–72
	2	Munusami Naidu St.	
	3	Hajiar St.	1–3
	4	Kannadikara St.	3–5
	5	Pudu Mariamman St.	1–19
	6	Ramasamy Naicker St.	1–16
	7	Vellalakaran Santhu	
	8	Nagamuthu Poosai Lane	1–12
	9	Kuppumuthu Naicka Lane.	
	10	Kundu Navither Lane	1–6
			1–4
	11	Vanniar St.	1–24
	12	Haji Kuthoose Lane	1–4
	13	Majeed St.	21–31
847	VII—1	Bhavani Main Rd.	73–103
	2	Kaikolar St.	1–29
	3	Kattur St.	1–12
	4	Pookarar Lane	1–3
	5	Pillaiar Koil St.	1–14
	6	Mohamadiar St.	1–18
	7	Vanniar St.	25–52
	8	Haji Kuthoose St.	5–9
848	VIII—1	Bhavani Main Rd	104–114
	2	Chinna Miran Lane	1–15
	3	Mangaiammal St.	1–13
	4	Mudaliar Lane	1–14
853	XII—1	Joseph Thottam	1–51
	2	Thaneer Pandal Palayam Kasiana Gounder St.	1–49
838	XIII—1	Thanneer Pandalpalayam Nadu Veedhi	1–47
854	XII—2	Kamaraj St.	1–71

X. SURAMPATTY (P)

857	1	Surampatty	1–60
858	1	Do.	61–121
859	2	Do.	1–63
860	2	Do.	64–123
861	3	Do.	1–133-D
896	3	Do.	
862	4	Do.	1–98
863	5	Do.	1–175
897	5	Do.	
864	6	Palayapalayam	1–61

E.B. No.	No. of House Numbering Ward and Street No.	Street Names and Door Nos. included in the E.B.	
(1)	(2)	(3)	
		XI. PUNJAI UTHUKULI (P)	
865	I—1	Thalikattipalayam	1–53
	2	Anjampalayam	1–19
	3	Harijan Colony St.	1–30
	4	Uthukuli Kulathottam	1–5
	5	Vadakku Thotta Veedhi	1 only
	6	Kinathukadu	1–9
	7	Sengoda Mudali Kaitha-Malai Mudaliar Koil Street	7–19
866	II—1	Sengodamudaliar Kaithamalai Koil Rd.	1–6 20 last
	2	Eswaran Koil St.	1–76
	3	Pavady St.	1–13
	4		1–14
867	III—1	South Agraharam St.	1–15
	2	East St.	1–73
	3	Angappa Mudali St.	1–22
	4	Chidambara Mudaliar Street	1–4
	5	Ganesa Mudaliar Lane	1–5
868	IV—1	Venkataramana Asari Santhu	1–35
	2	West St.	1–88
	3	Karuppannan Chetty Santhu	1–9
869	V—1	Hospital Rd.	1–146
	2	Ayyampalayam Interi St.	1–7
	3	Nattanmai Nataraj Mudaliar Santhu	1–15
870	VI—1	Maranaicker St.	1–51
	2	Kunnampalayam St.	1–26
	3	Chettypalayam St.	1–38
871	VII—1	Uthukkuli R.S. Town Road	18–1
	2	Chettiar St.	1–16
	3	Rly. Colony	1–13
	4	Naduthottam	1–9
	5		1–32
	6	Uthukkuli R.S. to Tiruppur Rd.	1–38
872	VIII—1	Naduvelampalayam St.	1–30
	2	Saravelampalayam St.	1–46
	3	Unjakkathur	1–12
888	X—1	Uthukkuli R.S. to Kannathur Rd.	20–91
	2	Kaithamalai Gounder Street	1–12
889	XI—1	Vathagoundar St.	1–2
	2	Rakkia Gr. St.	1–19
	3	Ramakutty Gr. St.	1–15
	4	Venkatachala Gr. St.	1–7
	5	Chellamuthu Nadar St.	1–6
	6	Ayya Gounder St.	1–31
	7	Chinna Moopan Lane	1–10
	8	Uthukkuli Kannathur Road	92 end. 1–17
890	XII—1	Kodipalayam Nal Rd.	1–10
	2	Kodiampalayam North Street	1–28
	3	Valayar St.	1–9
	4	West St.	1–29
	5	South St.	1–13
892	IX—1	Velampalayam St.	1–85
		XII. MORATTUPALAYAM (P)	
873	1	Sedarpalayam	1–112
874	2	Morattupalayam	1–116A
875	3	Do.	1–109
876	4	Do.	1–94
877	5	Subbatha Naicken palayam-Thottiavalasu	1–75
878	6	Thimmanaickenpalayam	1–89
891	7	Sembavalam Ponna-goundanur	1–118

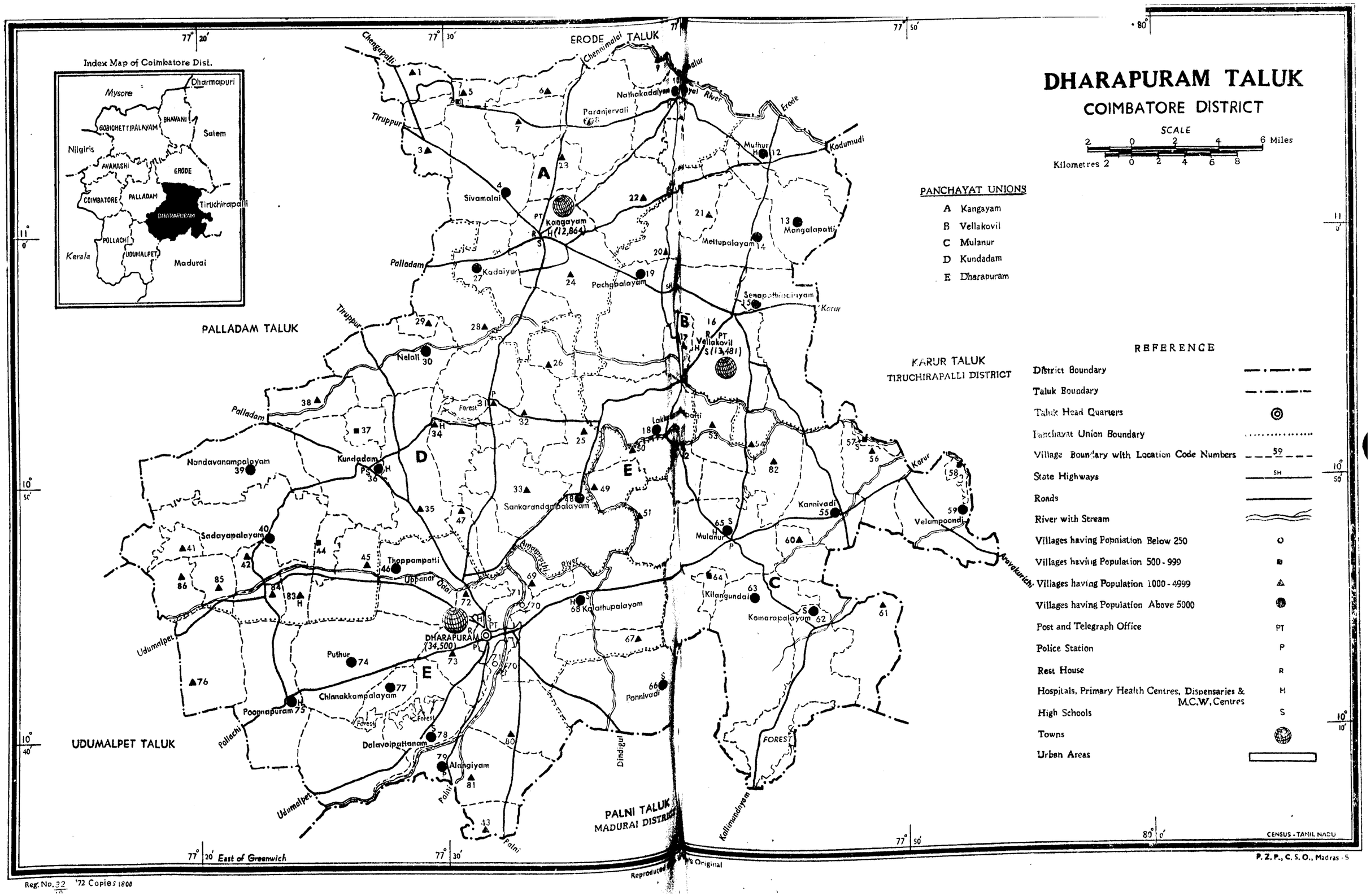
DHARAPURAM TALUK
COIMBATORE DISTRICT
SCALE
Miles
Kilometres
Index Map of Coimbatore Dist.
Mysore
Dharmapuri
BHAVANI
GOBICHETTIPALAYAM
Salem
Nilgiris
AVANASHI
ERODE
COIMBATORE
PALLADAM
Tiruchirapalli
DHARAPURAM
POLLACHI
UDUMALPET
Kerala
Madurai
ERODE TALUK
PALLADAM TALUK
KARUR TALUK
TIRUCHIRAPALLI DISTRICT
UDUMALPET TALUK
PALNI TALUK
MADURAI DISTRICT
Chennimalai
Nathakadaiyam
Paranjervali
Muthur
Kadumudi
Sivamalai
Kangayam (12,864)
Mettupalayam
Mangalapatti
Kadaiyur
Pachgalayam
Senapathipatiyam
Kerur
Vellakovil (13,481)
Nalali
Nandavanampalayam
Kundadam
Sankarandampalayam
Sadayapalayam
Thoppampatti
Kannivadi
Velampoondi
Mulanur
Kilangundal
Komarapalayam
Kalathupalayam
DHARAPURAM (34,500)
Puthur
Chinnakkampalayam
Poonnapuram
Dalavoipattanam
Alangiyam
Pannivadi
Tiruppur
Palladam
Udumalpet
Pollachi
Dindigul
Palni
Karur
Erode
Kadumudi
Amaravathi River
Uppanar Odai
Kallimandayam
FOREST
PANCHAYAT UNIONS
A Kangayam
B Vellakovil
C Mulanur
D Kundadam
E Dharapuram
REFERENCE
District Boundary
Taluk Boundary
Taluk Head Quarters
Panchayat Union Boundary
Village Boundary with Location Code Numbers
State Highways
Roads
River with Stream
Villages having Population Below 250
Villages having Population 500 - 999
Villages having Population 1000 - 4999
Villages having Population Above 5000
Post and Telegraph Office
Police Station
Rest House
Hospitals, Primary Health Centres, Dispensaries & M.C.W. Centres
High Schools
Towns
Urban Areas
East of Greenwich
CENSUS - TAMIL NADU
P. Z. P., C. S. O., Madras - 5
Reproduced from Original
Reg. No. 32/70 '72 Copies 1800

4. DHARAPURAM TALUK

ALPHABETICAL LIST OF VILLAGES

4. DHARAPURAM TALUK

Sl. No.	Name of Village		Location Code Number 1971	Location Code Number 1961.
(1)	(2)		(3)	(4)
1	Alambadi	..	23	18
2	Alangiam	..	79	69
3	Aratholuvu	..	26	25
4	Bellampatti	..	42	61
5	Bommanallur	..	43	70
6	Chinnakkampalayam	..	77	67
7	Chinnamarudur	..	61	79
8	Chithiavuthampalayam	..	73 a/b	57
9	Dalavoipatnam	..	78	68
10	Dharapuram	..	71 a/c, b/c	56*
11	Edakkalpadi	..	60	80
12	Erasinampalayam	..	82	32
13	Ganapathipalayam	..	2	2
14	Gethalreu	..	45	50
15	Jothiampatti	..	37	44
16	Kadaiyur	..	27	20
17	Kalipalayam	..	64	76
18	Kangayam	..	24 a/b	19
19	Kannankoil	..	47	42
20	Kannivadi	..	55	81
21	Kathanganni	..	1	1
22	Keeranur	..	7	7
23	Kilangundal	..	63	77
24	Kokkampalayam	..	38	45
25	Kolathupalaym	..	68 a/b	55
26	Kolinjivadi	..	70 a/c, b/c	56*
27	Kolumanguli	..	34	41
28	Komarapalayam	..	62	78
29	Kongur	..	81	71
30	Kundadam	..	36	..

(1)	(2)		(3)	(4)
31	Kurukkapalayam	..	29	22
32	Lakkamanaickenpatti	..	18	27
33	Mambadi	..	50	36
34	Manakkadavu	..	80	72
35	Mangalapatti	..	13	13
36	Maravapalayam	..	6	6
37	Marudur	..	84	60
38	Marudurai	..	9	9
39	Mettupalayam	..	14	14
40	Molarapatty	..	83	59
41	Mudalipalayam	..	32	26
42	Mulanur	..	65	75
43	Mulayampundi	..	53	34
4	Munduvelampatti	..	76	65
5	Muthiampatti	..	41	63
6	Muthur	..	12	12
47	Nadampalayam	..	49	37
48	Nallampalayam	..	67	74
49	Nandavanampalayam	..	39	47
50	Nanjaithalaiyur	..	57	82*
51	Nanjiampalayam	..	72 a/b	52
52	Nathakadaiyur	..	10	10
53	Navanari	..	85	62
54	Nelali	..	30	23
55	Pachapalayam	..	19	28
56	Padiyur	..	3	3
57	Palayakottai	..	11	11
58	Pappini	..	22	17
59	Paranjervali	..	8	8
60	Peramium	..	51	54
61	Periakumarapalayam	..	86	64
62	Ponnapuram	..	75	66
63	Ponnivadi	..	66	73
64	Puduppai	..	54	33
65	Punganthurai	..	25	39

(1)	(2)		(3)	(4)
66	Punjaithalaiyur	..	56	82*
67	Puthur	..	74	58
68	Sadayapalayam	..	40	48
69	Sankarandampalayam	..	48	38
70	Senapathipalayam	..	15	31
71	Sirukinar	..	33	40
72	Sivanmalai	..	4	4
73	Sundakkampalayam	..	58	83*
74	Surianallur	..	35	43
75	Thammareddipalayam	..	5	5
76	Thoppampatti	..	46	51
77	Thurambadi	..	52	35
78	Udhiyur	..	31	29
79	Uthamapalayam	..	17	24
80	Vadasinnaripalayam		28	21
81	Valliarachal	..	21	15
82	Veeracholapuram	..	20	16
83	Veerajimangalam	..	69	53
84	Velampoondi	..	59	83*
85	Velayuthampalayam	..	44	49
86	Vellakoil	..	NCU XIII	30

* During 1971 Census, these L. C. Units have been assigned more than one L. C. Number.

VILLAGEWISE PRIMARY CENSUS ABSTRACT

4. DHARAPURAM TALUK

Serial No	Location Code No.	Name of Village	Area of Village in Hectares	Occupied Residential Houses	No. of Households	Total Population including Institutional & Houseless Population			Scheduled Castes		Scheduled Tribes		Literate and Educated Persons		WORKERS: Total Workers (i—ix)		WORKERS: I Cultivators		WORKERS: II Agricultural Labourers	
						P	M	F	M	F	M	F	M	F	M	F	M	F	M	F
0	1	2	3	4	5	6	7	8	9	10	11	12	13	14	15	16	17	18	19	20
1	1	Kathanganni ..	1,295.80	409	427	1,788	918	870	164	154	..	..	344	72	648	199	357	33	103	57
2	2	Ganapathipalayam ..	793.09	176	181	892	464	428	96	89	..	..	116	23	335	284	190	142	47	45
3	3	Padiyur ..	1,124.78	302	367	1,569	792	777	164	152	..	..	397	151	535	202	237	34	95	84
4	4	Sivanmalai ..	4,082.50	1,022	1,217	5,085	2,609	2,476	406	414	..	..	1,296	247	1,805	561	1,160	219	109	177
5	5	Thammareddipalayam	616.99	264	293	1,250	631	619	82	82	..	..	302	97	429	210	179	9	80	187
6	6	Maravapalayam ..	1,203.03	561	571	2,354	1,180	1,174	202	200	..	..	453	124	850	383	383	117	169	130
7	7	Keeranur ..	1,825.34	717	736	2,993	1,523	1,470	248	243	..	..	635	148	1,099	289	577	77	157	38
8	8	Paranjervali ..	3,579.72	1,309	1,370	5,869	2,962	2,907	493	463	..	..	1,191	294	1,950	209	1,032	45	388	103
9	9	Marudurai ..	1,074.07	369	402	1,732	872	860	99	113	..	..	365	131	585	95	285	..	155	88
10	10	Nathakadaiyur ..	2,114.63	952	1,194	5,202	2,654	2,548	337	321	..	..	1,027	402	1,760	489	590	177	347	172
11	11	Palayakottai ..	3,511.59	1,027	1,053	4,490	2,227	2,263	386	372	..	..	651	179	1,542	702	663	155	453	506
12	12	Muthur ..	3,169.08	1,826	1,946	8,592	4,352	4,240	1,538	907	..	..	1,465	718	2,833	1,049	1,085	210	816	669
13	13	Mangalapatti ..	2,991.47	1,571	1,647	6,928	3,533	3,395	774	771	..	..	1,611	547	2,294	955	941	298	764	495
14	14	Mettupalayam ..	3,613.43	1,606	1,731	7,127	3,596	3,531	691	698	..	..	1,782	672	2,448	1,348	913	331	67	626
15	15	Senapathipalayam ..	4,575.58	1,340	1,365	5,738	2,885	2,853	370	361	..	..	1,328	551	2,013	677	879	1537	478	331
16	17	Uthamapalayam ..	1,761.50	572	836	3,507	1,765	1,742	290	279	..	..	821	274	1,255	446	468	152	233	153
17	18	Lakkamanaickenpatti ..	4,311.10	947	1,198	5,088	2,584	2,504	492	451	..	..	1,061	319	1,790	735	787	137	434	421
18	19	Pachapalayam ..	5,011.46	900	1,235	5,003	2,509	2,494	446	432	..	..	965	414	1,735	551	852	284	355	104
19	20	Veeracholapuram ..	1,898.85	470	470	1,977	991	986	98	109	..	..	440	152	711	438	281	166	198	156
20	21	Valliarachal ..	2,075.16	812	826	3,467	1,754	1,713	272	253	..	..	739	199	1,233	493	692	264	266	145
21	22	Pappini ..	3,313.46	857	988	4,090	2,045	2,045	291	303	..	..	965	346	1,362	170	725	62	214	74
22	23	Alambadi ..	1,281.94	421	469	2,019	1,027	992	103	85	..	..	369	105	704	92	367	4	129	33
23	24a/b	Kangayam	3,418.20	930	941	4,010	2,029	1,981	485	467	..	..	980	313	1,388	692	575	156	339	336
24	25	Punganthurai	1,924.24	408	417	1,696	872	824	173	161	..	..	340	90	589	140	295	39	125	87
25	26	Aratholuvu ..	1,345.31	365	379	1,658	843	815	196	202	..	..	289	84	587	117	251	8	187	105
26	27	Kadaiyur ..	3,397.54	1,137	1,246	5,120	2,579	2,541	376	381	..	..	1,008	251	1,832	807	1,043	433	405	251
27	28	Vadasinnaripalayam ..	3,484.64	747	933	4,184	2,111	2,073	434	437	..	..	776	276	1,368	1,042	658	513	410	406
28	29	Kurukkapalayam ..	468.37	155	259	1,106	546	560	..	..	..	..	207	41	361	29	260	17	68	8
29	30	Nelali ..	3,826.86	1,097	1,159	5,223	2,623	2,600	500	489	..	..	1,061	273	1,761	698	921	87	493	471
30	31	Udhiyur ..	2,861.88	717	731	3,005	1,472	1,533	308	315	2	2	603	265	1,030	440	440	159	318	209
31	32	Mudalipalayam ..	2,769.42	705	833	3,379	1,717	1,662	330	313	..	..	751	328	1,155	294	518	65	305	142
32	33	Sirukinar ..	2,953.66	670	671	2,679	1,335	1,344	167	171	..	..	629	167	969	365	555	133	194	188
33	34	Kolumanguli ..	1,536.41	475	478	1,939	1,000	939	129	141	..	..	483	151	706	156	378	50	122	70
34	35	Surianallur ..	4,166.04	968	1,036	4,491	2,285	2,206	519	509	..	..	954	341	1,555	716	790	255	479	375

VILLAGEWISE PRIMARY CENSUS ABSTRACT—*cont.*

4. DHARAPURAM TALUK

Serial No.	Location Code No.	Name of Village	WORKERS III Livestock, Forestry, Fishing, Hunting, Plantations, Orchards & Allied activities		IV Mining and Quarrying		(V) Manufacturing, Processing, Servicing and Repairs (a) Household Industry		(b) Other than Household Industry		VI Construction		VII Trade and Commerce		VIII Transport, Storage & Communications		IX Other Services		X Non-Workers	
			M	F	M	F	M	F	M	F	M	F	M	F	M	F	M	F	M	F
			21	22	23	24	25	26	27	28	29	30	31	32	33	34	35	36	37	38
1	1	Kathanganni	38	42	15	1	62	54	11	1	29	1	11	8	2	..	20	2	270	671
2	2	Ganapathipalayam ..	20	51	3	1	46	40	2	..	9	3	6	..	..	..	12	2	129	144
3	3	Padiyur ..	29	13	..	..	42	18	33	11	24	18	34	15	6	..	35	9	257	575
4	4	Sivanmalai ..	22	20	6	..	134	80	80	17	63	23	63	10	21	2	147	13	804	1,915
5	5	Thammareddipalayam ..	..	..	..	..	92	9	14	..	12	1	19	1	3	..	30	3	202	409
6	6	Maravapalayam ..	39	36	..	..	125	79	10	..	42	5	17	1	2	..	63	15	330	791
7	7	Keeranur ..	41	30	..	..	118	129	96	5	17	3	18	1	2	..	73	6	424	1,181
8	8	Paranjervali ..	21	9	1	..	294	40	58	3	12	..	26	..	4	..	114	9	1,012	2,698
9	9	Marudurai ..	1	..	2	..	82	6	14	..	1	..	3	..	..	..	42	1	287	765
10	10	Nathakadaiyur ..	24	20	..	..	368	60	163	21	38	6	60	8	23	..	147	25	894	2,059
11	11	Palayakottai ..	2	..	1	..	261	30	8	..	9	..	23	1	11	..	111	10	685	1,561
12	12	Muthur ..	7	..	2	..	320	85	64	14	70	16	206	22	33	..	230	33	1,519	3,191
13	13	Mangalapatti ..	8	13	6	4	232	97	51	7	51	16	92	3	14	..	135	22	1,239	2,440
14	14	Mettupalayam ..	18	20	12	5	416	307	58	2	40	8	59	10	31	1	134	38	1,148	2,183
15	15	Senapathipalayam ..	7	5	10	1	335	142	71	8	35	3	80	10	18	..	100	24	872	2,176
16	17	Uthamapalayam ..	8	2	4	..	380	94	15	4	24	11	32	10	1	..	90	20	510	1,296
17	18	Lakkamanaickenpatti ..	38	16	..	..	254	132	20	5	29	2	84	9	10	..	134	13	794	1,769
18	19	Pachapalayam ..	25	22	7	..	206	83	29	2	38	5	54	4	11	..	158	47	774	1,943
19	20	Veeracholapuram ..	1	..	..	..	124	99	15	..	7	..	17	..	3	..	65	17	280	548
20	21	Valliarachal ..	6	7	1	..	165	65	7	..	17	..	14	1	3	..	62	11	521	1,220
21	22	Pappini ..	10	4	2	..	236	6	14	1	10	1	11	2	5	..	135	20	683	1,875
22	23	Alambadi ..	21	10	..	..	58	13	53	23	6	3	17	..	8	..	45	6	323	900
23	24 a/b	Kangayam ..	15	19	16	4	228	142	41	2	25	12	50	1	11	..	88	20	641	1,289
24	25	Punganthurai ..	2	..	..	..	112	14	4	..	5	..	13	..	1	..	32	..	283	684
25	26	Aratholuvu ..	..	..	..	..	98	3	..	..	1	..	10	..	2	..	38	1	256	698
26	27	Kadaiyur ..	4	5	..	..	158	72	25	2	22	5	38	2	7	..	130	37	747	1,734
27	28	Vadasinnaripalayam ..	19	20	..	..	146	56	9	..	24	14	18	4	2	..	82	29	743	1,031
28	29	Kurukkapalayam ..	..	..	1	..	10	..	1	..	..	..	..	1	..	..	21	3	185	531
29	30	Nelali ..	40	24	..	..	138	56	20	2	35	1	44	48	4	..	60	9	862	1,902
30	31	Udhiyur ..	3	..	4	..	95	45	24	..	20	1	31	9	3	..	92	17	442	1,093
31	32	Mudalipalayam ..	13	5	..	..	143	52	..	..	27	6	42	5	9	..	98	19	562	1,368
32	33	Sirukinar ..	29	13	..	..	82	20	8	1	16	6	25	3	1	..	59	1	366	979
33	34	Kolumanguli ..	9	4	..	..	117	17	3	1	15	4	7	..	..	..	55	10	294	783
34	35	Surianallur ..	25	14	..	..	73	26	7	3	44	14	28	4	2	..	107	25	730	1,490

VILLAGEWISE PRIMARY CENSUS ABSTRACT—*cont*

4. DHARAPURAM TALUK

Serial No.	Location Code No.	Name of Village	Area of Village in Hectares	Occupied Residential Houses	No. of Households	Total Population including Institutional & Houseless Population P	M	F	Scheduled Castes M	F	Scheduled Tribes M	F	Literate and Educated Persons M	F	WORKERS Total Workers (i—ix) M	F	I Cultivators M	F	II Agricultural Labourers M	F
0	1	2	3	4	5	6	7	8	9	10	11	12	13	14	15	16	17	18	19	20
35	36	Kundadam ..	3,858.93	1,356	1,442	6,259	3,161	3,098	585	550	..	..	1,433	621	2,037	822	789	249	573	402
36	37	Jothiampatti ..	788.09	149	195	949	487	462	104	87	..	..	179	62	311	230	194	142	76	78
37	38	Kokkampalayam ..	1,795.86	505	611	2,789	1,395	1,394	360	356	..	..	560	176	854	522	330	174	294	124
38	39	Nandavanampalayam ..	5,111.68	1,457	1,509	6,965	3,525	3,440	820	791	4	1	1,350	384	2,378	1,242	1,171	408	706	647
39	40	Sadayapalayam ..	5,360.35	1,141	1,532	7,198	3,549	3,649	725	770	..	..	1,442	435	2,337	758	1,221	139	714	553
40	41	Muthiampatti ..	713.07	255	349	1,046	513	533	122	124	..	..	176	44	342	270	187	105	115	152
41	42	Bellampatti ..	964.39	229	300	1,757	899	858	149	126	..	..	480	148	607	146	221	27	113	60
42	43	Bommanallur ..	906.66	499	499	2,257	1,136	1,121	221	213	..	..	400	149	717	166	388	89	238	68
43	44	Velayuthampalayam ..	804.06	129	144	640	330	310	67	57	..	..	167	62	227	123	88	10	77	93
44	45	Gethalrev ..	2,636.63	655	723	3,282	1,622	1,660	226	256	..	..	542	130	1,076	860	494	278	326	468
45	46	Thoppampatti ..	3,703.56	1,070	1,097	5,032	2,513	2,519	459	448	..	..	1,080	308	1,646	996	842	176	457	700
46	47	Kannankoil ..	655.59	319	320	1,451	716	735	139	140	..	..	335	137	495	139	249	59	124	42
47	48	Sankarandampalayam ..	5,014.98	1,402	1,587	6,353	3,151	3,202	792	797	..	..	1,313	517	2,164	922	985	295	570	478
48	49	Nadampalayam ..	1,124.22	277	331	1,386	688	698	72	72	..	..	331	75	491	334	202	80	186	169
49	50	Mambadi ..	1,739.16	512	521	2,073	1,032	1,041	92	94	..	..	461	117	719	370	387	67	166	221
50	51	Peramium ..	2,009.56	612	706	2,865	1,434	1,431	121	102	..	..	538	423	934	307	455	100	147	109
51	52	Thurambadi ..	1,635.39	649	654	2,478	1,231	1,247	187	185	..	..	474	95	873	246	536	102	151	120
52	53	Mulayampundi ..	1,622.36	658	745	3,011	1,544	1,467	268	259	..	..	774	205	1,110	532	689	264	227	224
53	54	Puduppai ..	910.32	334	341	1,467	737	730	92	108	..	..	352	138	491	82	247	20	64	16
54	55	Kannivadi ..	3,420.54	1,213	1,231	5,008	2,488	2,520	238	217	..	..	1,360	416	1,716	1,095	822	556	328	373
55	56	Punjaithalaiyur ..	2,439.78	898	994	3,894	1,901	1,993	201	205	..	..	966	386	1,275	537	639	190	215	174
56	57	Nanjaithalaiyur ..	224.84	187	204	792	387	405	4	3	..	..	251	94	227	171	102	86	52	65
57	58	Sundakkampalayam ..	303.38	210	210	839	428	411	83	75	..	..	208	43	255	12	112	6	88	4
58	59	Velampoondi ..	3,423.79	1,383	1,430	5,290	2,550	2,740	532	510	..	..	1,318	502	1,699	707	695	54	529	563
59	60	Edakkalpadi ..	1,200.93	277	277	1,181	601	580	11	14	..	..	292	71	401	135	172	..	66	75
60	61	Chinnamarudur ..	3,326.26	902	978	4,022	2,011	2,011	294	320	..	..	945	244	1,385	403	744	112	257	164
61	62	Komarapalayam ..	5,074.45	1,357	1,448	6,133	3,093	3,040	444	482	..	..	1,665	438	2,073	434	1,367	112	320	245
62	63	Kilangundal ..	5,782.85	1,801	1,816	7,624	3,818	3,806	519	517	..	..	1,919	452	2,676	832	1,567	136	545	490
63	64	Kalipalayam ..	522.94	138	139	578	290	288	63	53	..	..	150	38	205	6	109	1	33	4
64	65	Mulanur ..	7,424.30	2,606	2,747	11,687	5,906	5,781	978	1,013	..	..	3,097	1,020	3,859	1,505	1,920	599	752	570
65	66	Ponnivadi ..	4,968.87	1,767	1,882	7,767	3,794	3,973	732	774	..	..	1,813	469	2,496	849	1,243	276	645	434
66	67	Nallampalayam ..	1,503.77	390	489	1,837	933	904	190	196	..	..	357	118	649	284	319	74	247	195
67	68a/b	Kolathupalayam ..	6,019.64	3,031	3,339	14,105	7,034	7,071	1,464	1,492	2	2	3,396	1,295	4,455	1,808	1,611	469	1,546	1,123
68	69	Veerajimangalam ..	748.34	871	888	3,700	1,808	1,892	734	877	..	..	972	543	997	679	332	151	364	462

VILLAGEWISE PRIMARY CENSUS ABSTRACT—*cont.*

4. DHARAPURAM TALUK

Serial No.	Location Code No.	Name of Village	WORKERS III Livestock, Forestry, Fishing, Hunting, Plantations, Orchards & Allied activities		IV Mining and Quarrying		(V) Manufacturing, Processing, Servicing and Repairs (a) Household Industry		(b) Other than Household Industry		VI Construction		VII Trade and Commerce		VIII Transport, Storage & Communications		IX Other Services		X Non-Workers	
			M	F	M	F	M	F	M	F	M	F	M	F	M	F	M	F	M	F
			21	22	23	24	25	26	27	28	29	30	31	32	33	34	35	36	37	38
35	36	Kundadam	5	..	..	..	241	121	78	12	21	7	93	7	6	..	231	24	1,124	2,276
36	37	Jothiampatti	..	..	..	..	11	..	6	..		6	6	1	..	..	13	3	176	232
37	38	Kokkampalayam	59	53	..	..	76	11	6	10	17	10	23	15	1	..	48	125	541	872
38	39	Nandavanampalayam	58	39	2	..	220	83	7	2	38	26	42	17	4	..	130	20	1,147	2,198
39	40	Sadayapalayam	19	19	2	..	159	17	6	..	5	..	56	10	4	..	151	20	1,212	2,891
40	41	Muthiampatti	1	..	..	..	13	2	1	..	..	..	4	5	2	..	19	6	171	263
41	42	Bellampatti	..	..	5	..	183	52	3	..	8	..	45	..	1	..	28	7	292	712
42	43	Bommanallur	1	..	..	..	18	..	1	..	14	..	27	4	2	..	28	5	419	955
43	44	Velayuthampalayam	..	..	..	..	20	8	2	..	13	2	10	4	1	..	16	6	103	187
44	45	Gethalrev	15	24	1	..	97	46	6	1	17	8	19	10	1	..	100	25	546	800
45	46	Thoppampatti	16	15	3	..	80	55	28	16	31	3	57	11	12	..	120	20	867	1,523
46	47	Kannankoil	13	20	..	..	61	11	8	..	3	3	6	..	1	..	30	4	221	596
47	48	Sankarandampalayam	79	25	..	..	168	72	30	..	40	14	85	19	8	..	199	19	987	2,280
48	49	Nadampalayam	..	..	..	..	69	74	1	..	..	2	2	2	..	..	31	7	197	364
49	50	Mambadi	6	8	..	..	79	69	20	..	3	..	8	..	5	..	45	5	313	671
50	51	Peramium	38	31	..	..	134	56	17	..	6	1	33	2	2	..	102	8	500	1,124
51	52	Thurambadi	6	7	1	..	88	12	11	..	24	..	7	1	2	..	47	4	358	1,001
52	53	Mulayampundi	5	2	..	..	78	21	5	..	11	..	15	1	2	..	78	20	434	935
53	54	Puduppai	..	1	..	..	115	32	8	..	..	..	10	..	2	..	45	13	246	648
54	55	Kannivadi	4	4	..	..	237	124	4	1	28	10	141	13	2	..	150	14	772	1,425
55	56	Punjaithalaiyur	4	2	6	..	175	131	24	..	55	15	77	5	2	5	78	15	626	1,456
56	57	Nanjaithalaiyur	1	..	..	..	21	9	..	..	..	..	10	1	2	..	39	10	160	234
57	58	Sundakkampalayam	12	..	..	..	19	..	2	..	..	..	9	2	..	..	13	..	173	399
58	59	Velampoondi	1	..	3	..	146	67	37	1	17	2	116	7		..	153	13	851	2,033
59	60	Edakkalpadi	..	..	..	..	111	58	..	..	20	..	3	..	..	..	29	2	200	445
60	61	Chinnamarudur	1	..	7	..	161	104	11	3	34	3	57	4	7	..	106	13	626	1,608
61	62	Komarapalayam	5	..	4	..	112	51	64	8	14	1	44	6	2	..	141	11	1,020	2,606
62	63	Kilangundal	36	8	6	..	202	175	27	..	40	..	71	10	1	..	181	13	1,142	2,974
63	64	Kalipalayam	4	..	..	..	28	..	..	..	3	..	5	..	2	..	21	1	85	282
64	65	Mulanur	8	2	1	..	322	263	118	5	59	4	272	11	34	..	373	51	2,047	4,276
65	66	Ponnivadi	30	14	5	1	267	68	28	..	42	5	56	26	6	..	174	25	1,298	3,124
66	67	Nallampalayam	..	..	..	..	17	8	4	..	11	..	9	..	5	..	37	7	284	620
67	68 a/b	Kolathupalayam	83	11	5	..	189	103	449	15	53	7	206	18	23	..	290	62	2,579	5,263
68	69	Veerajimangalam	33	15	..	..	44	1	40	2	38	..	51	9	9	1	86	38	811	1,213

VILLAGEWISE PRIMARY CENSUS ABSTRACT—*cont.*

4. DHARAPURAM TALUK

Serial No.	Location Code No.	Name of Village		Area of Village in Hectares	Occupied Residential Houses	No. of Households	Total Population including Institutional & Houseless Population P	M	F	Scheduled Castes M	F	Scheduled Tribes M	F	Literate and Educated Persons M	F	WORKERS Total Workers (i—ix) M	F	I Cultivators M	F	II Agricultural Labourers M	F
0	1	2		3	4	5	6	7	8	9	10	11	12	13	14	15	16	17	18	19	20
69	70a/c	Kolinjivadi	..	188.96	12	12	51	26	25	17	18	..	..	12	3	18	14	14	1	3	12
70	70b/c	Kolinjivadi	..	109.00	3	3	10	5	5	..	..	..	..	3	..	4	1	1	..	3	1
71	71a/c	Dharapuram	..	640.81	43	43	193	104	89	48	37	..	..	28	4	58	..	39	..	9	..
72	71b/c	Dharapuram	..	658.00	4	4	21	8	13	8	13	..	..	3	..	5	..	..	..	5	..
73	72a/b	Nanjiampalayam	..	599.96	788	810	3,545	1,875	1,670	484	476	..	..	1,008	236	1,054	526	453	126	331	339
74	73a/b	Chithravuthampalayam	..	1,639.13	368	431	1,871	913	958	122	147	..	..	511	213	586	257	332	124	145	124
75	74	Puthur	..	5,239.92	783	1,147	5,323	2,690	2,633	629	626	..	..	748	312	1,730	772	679	27	837	698
76	75	Ponnapuram	..	4,430.55	1,081	1,180	5,455	2,710	2,745	454	450	..	..	1,043	390	1,741	648	855	205	583	374
77	76	Munduvelampatti	..	3,270.22	742	778	3,726	1,854	1,872	281	273	..	..	700	221	1,119	606	722	384	224	196
78	77	Chinnakkampalayam	..	4,983.61	1,712	1,869	8,664	4,358	4,306	998	880	..	..	1,511	800	2,645	1,305	805	128	1,255	1,070
79	78	Dalavoipatnam	..	2,716.13	1,712	1,886	8,523	4,205	4,318	1,470	1,495	..	..	1,855	744	2,586	990	836	42	949	765
80	79	Alangiam	..	872.01	1,006	1,202	5,053	2,471	2,582	741	694	..	..	1,344	631	1,404	583	302	15	615	459
81	80	Manakkadavu	..	2,717.64	821	843	3,708	1,842	1,866	414	389	..	..	811	214	1,137	535	504	139	325	309
82	81	Kongur	..	2,497.55	569	610	2,398	1,169	1,229	228	217	..	..	385	58	803	443	482	146	191	256
83	82	Erasinampalayam	..	2,754.42	778	796	3,052	1,494	1,558	190	180	..	..	732	318	1,060	496	604	271	215	141
84	83	Molarapatty	..	863.88	193	232	1,026	522	504	93	80	2	1	196	94	338	242	142	91	56	83
85	84	Marudur	..	986.13	206	237	1,055	520	535	56	59	..	..	255	90	370	269	207	131	93	122
86	85	Navanari	..	1,146.35	234	248	1,071	528	543	103	99	..	..	191	62	374	84	235	13	100	68
87	86	Periakomarapalayam	..	1,286.38	388	435	1,965	964	1,001	153	169	..	..	415	131	611	95	239	21	187	59
		Taluk Total	..	**2,127.01**	**67,486**	**74,049**	**315,675**	**158,248**	**157,427**	**30,236**	**29,423**	**10**	**6**	**69,251**	**23,621**	**105,037**	**42,463**	**49,207**	**12,454**	**27,639**	**22,183**

VILLAGEWISE PRIMARY CENSUS ABSTRACT—*concld.*

4. DHARAPURAM TALUK

Serial No.	Location Code No.	Name of Village	WORKERS III Livestock, Forestry, Fishing, Hunting, Plantations, Orchards & Allied activities		IV Mining and Quarrying		(V) Manufacturing, Processing, Servicing and Repairs (a) Household Industry		(b) Other than Household Industry		VI Construction		VII Trade and Commerce		VIII Transport, Storage & Communications		IX Other Services		X Non-Workers	
			M	F	M	F	M	F	M	F	M	F	M	F	M	F	M	F	M	F
			21	22	23	24	25	26	27	28	29	30	31	32	33	34	35	36	37	38
69	70 a/c	Kolinjivadi ..	..	1	..	..	..	..	..	..	..	..	..	..	..	..	1	..	8	11
70	70 b/c	Kolinjivadi ..	..	..	..	..	..	..	..	..	..	..	..	..	..	..	..	..	1	4
71	71 a/c	Dharapuram ..	..	..	..	..	6	..	..	..	..	..	2	..	1	..	1	..	46	89
72	71 b/c	Dharapuram ..	..	..	..	..	..	..	..	..	..	..	..	..	..	..	..	..	3	13
73	72 a/b	Nanjiampalayam ..	8	6	1	..	37	11	50	8	26	16	41	7	15	..	92	13	821	1,144
74	73 a/b	Chittravuthampalayam ..	..	..	..	..	12	4	4	..	6	2	25	..	8	.	54	3	327	701
75	74	Puthur ..	9	..	..	..	52	15	3	..	31	3	23	8	7	.	89	21	960	1,861
76	75	Ponnapuram ..	21	17	3	..	70	5	26	..	27	3	28	7	3	.	125	37	969	2,097
77	76	Munduvelampatti ..	3	2	.	3	46	1	..	1	16	4	21	3	1	..	83	12	735	1,266
78	77	Chinnakkampalayam ..	54	13	..	..	162	30	50	1	26	4	92	14	8	..	193	45	1,713	3,001
79	78	Dalavoipatnam ..	174	52	22	2	160	88	66	2	14	..	155	12	34	..	176	27	1,619	3,328
80	79	Alangiam ..	77	11	..	..	72	57	27	1	8	1	158	12	20	.	125	27	1,067	1,999
81	80	Manakkadavu ..	1	1	10	1	123	56	23	..	29	9	21	5	2	..	99	15	705	1,331
82	81	Kongur ..	31	12	..	..	31	16	1	..	2	..	12	3	..	.	53	10	366	786
83	82	Erasinampalayam ..	7	4	..	..	125	70	5	..	10	2	23	2	3	..	68	6	434	1,062
84	83	Molarapatty ..	9	8	..	..	19	5	13	4	17	9	23	10	1	..	58	32	184	262
85	84	Marudur ..	7	..	1	..	13	4	1	..	12	4	14	5	1	.	21	3	150	266
86	85	Navanari ..	2	..	..	..	12	..	4	..	1	..	5	1	..	..	15	2	154	459
87	86	Periakomarapalayam ..	6	..	..	..	102	10	2	..	24	4	13	1	1	..	37	..	353	906
		Taluk Total ..	**1,497**	**851**	**184**	**23**	**10,753**	**4,447**	**2,355**	**228**	**1,736**	**378**	**3,583**	**504**	**511**	**9**	**7,572**	**1,386**	**53,211**	**114,964**

FOOT NOTE:—

L.C. No.

16 .. Non-City Urban Unit

24b/b .. Do.

68b/b ..
70c/c ..
71c/c ..
72b/b ..
73b/b ..
} Dharapuram Municipality

APPENDIX

Statement Showing A List of Revenue Villages Forming Part of Panchayats

4. DHARAPURAM TALUK

L.C. No.	Name of Village	Name of Panchayat in which included with alphabetical indications for the total segment	Cross reference for the other segment/ segments of the Panchayat
(1)	(2)	(3)	(4)
56	Nanjaithalaiyur	Punjaithalaiyur a/b	57 for b/b
57	Punjaithalaiyur	Punjaithalaiyur b/b	56 for a/b
58	Sundakkampalayam	Velampoondi a/b	59 for b/b
59	Velampoondi	Velampoondi b/b	58 for a/b
68 a/b	Kolathupalayam	Kolathupalayam a/b	70 b/c for b/b
69	Veerajimangalam	Veerajimangalam a/b	70 a/c for b/b
70 a/c	Kolinjivadi	Veerajimangalam b/b	69 for a/b
70 b/c	Kolinjivadi	Kolathupalayam b/b	68 a/b for a/b
71 b/c	Dharapuram	Nanjiampalayam a/b	72 a/b for b/b
71 a/c	Dharapuram	Kavandachipudur a/b	73 a/b for b/b
72 a/b	Nanjiampalayam	Nanjiampalayam b/b	71 b/c for a/b
73 a/b	Chitravuthampalayam	Goundachipudur b/b	71 a/c for a/b

URBAN BLOCKWISE PRIMARY CENSUS ABSTRACT

4. DHARAPURAM TALUK

Serial No.	Location Code No.	Name of Town/Ward/ Endmerator's Block No.		Area of Town in Sq. Km	Occupied Residential Houses	No. of Households	Total Population including Institutional & Houseless Population			Scheduled Castes		Scheduled Tribes		Literate and Educated Persons		WORKERS: Total Workers (i—ix)		WORKERS I: Cultivators		WORKERS II: Agricultural Labourers	
							P	M	F	M	F	M	F	M	F	M	F	M	F	M	F
0	1	2		3	4	5	6	7	8	9	10	11	12	13	14	15	16	17	18	19	20
		XIII VELLAKOIL (P)																			
		Ward	E.B. No.																		
1		1	624	..	..	80	81	312	165	147	32	27	..	..	97	23	124	106	56	42	15	18
2			625	..	..	83	131	546	269	277	26	22	..	..	168	67	195	173	52	62	38	53
		Ward No. 1 Total		..	..	**163**	**212**	**858**	**434**	**424**	**58**	**49**	..	..	**265**	**90**	**319**	**279**	**108**	**104**	**53**	**71**
3		2	626	..	..	87	90	338	168	170	..	..	..	..	116	46	135	59	77	9	6	28
4			627	..	..	186	186	729	346	383	98	100	..	..	178	97	234	126	34	12	11	3
		Ward No. 2 Total		..	..	**273**	**276**	**1,067**	**514**	**553**	**98**	**100**	..	..	**294**	**143**	**369**	**185**	**111**	**21**	**17**	**31**
5		3	628	..	..	116	116	536	276	260	38	37	..	..	118	38	170	51	117	7	39	44
6			629	..	..	73	89	380	189	191	34	37	..	..	95	38	133	99	65	64	27	20
		Ward No. 3 Total		..	..	**189**	**205**	**916**	**465**	**451**	**72**	**74**	..	..	**213**	**76**	**303**	**150**	**182**	**71**	**66**	**64**
7		4	630	..	..	190	190	805	424	381	..	..	..	..	331	190	237	31	11	5	..	..
8			631	..	..	49	52	224	110	114	..	..	..	..	82	47	65	6	1	..	1	..
9			632	..	..	255	255	1,085	593	492	27	20	..	..	453	225	376	32	6	..	..	..
		Ward No. 4 Total		..	..	**494**	**497**	**2,114**	**1,127**	**987**	**27**	**20**	..	..	**866**	**462**	**678**	**69**	**18**	**5**	**1**	..
10		5	633	..	..	90	91	356	187	169	..	..	..	..	139	86	108	23	..	..	1	..
11			634	..	..	112	165	683	358	325	85	93	..	..	215	95	229	42	25	4	5	2
		Ward No. 5 Total		..	..	**202**	**256**	**1,039**	**545**	**494**	**85**	**93**	..	..	**354**	**181**	**337**	**65**	**25**	**4**	**6**	**2**
12		6	635	..	..	274	276	1,254	649	605	16	19	..	..	518	318	331	50	17	..	2	..
13			636	..	..	92	92	384	206	178	..	..	..	..	145	63	108	7	9	2	1	..
14			637	..	..	112	113	464	255	209	..	..	..	..	182	72	143	13	8	..	4	1
		Ward No. 6 Total		..	..	**478**	**481**	**2,102**	**1,110**	**992**	**16**	**19**	..	..	**845**	**453**	**582**	**70**	**34**	**2**	**7**	**1**
15		7	638	..	..	122	126	473	238	235	60	65	..	..	86	58	152	60	33	17	4	..
16			639	..	..	128	128	459	232	227	25	22	..	..	141	57	148	37	43	..	9	10
		Ward No. 7 Total		..	..	**250**	**254**	**932**	**470**	**462**	**85**	**87**	..	..	**227**	**115**	**300**	**97**	**76**	**17**	**13**	**10**
17		Ward No. 8 Total	640	..	..	**152**	**152**	**776**	**400**	**376**	..	..	..	..	**235**	**105**	**259**	**70**	**43**	**2**	**11**	**24**
18		Ward No. 9 Total	641	..	..	**139**	**139**	**683**	**337**	**346**	**82**	**90**	..	..	**190**	**104**	**218**	**90**	**18**	**3**	**24**	**28**

URBAN BLOCKWISE PRIMARY CENSUS ABSTRACT—*cont.*

4. DHARAPURAM TALUK

Serial No.	Location Code No.	Name of Town/Ward/ Enumerator's Block No.	WORKERS III Livestock, Forestry, Fishing, Hunting, Plantations, Orchards & Allied activities		IV Mining and Quarrying		(V) Manufacturing, Processing, Servicing and Repairs (a) Household Industry		(b) Other than Household Industry		VI Construction		VII Trade and Commerce		VIII Transport, Storage & Communications		IX Other Services		X Non-Workers	
			M	F	M	F	M	F	M	F	M	F	M	F	M	F	M	F	M	F
			21	22	23	24	25	26	27	28	29	30	31	32	33	34	35	36	37	38
		XIII VELLAKOIL (P)—*cont.*																		
		Ward E.B. No.																		
1		1 624 ..	..	1	..	..	10	34	18	3	..	..	8	4	4	..	13	4	41	41
2		625 ..	..	..	..	..	20	17	27	17	22	12	19	8	6	..	11	4	74	104
		Ward No. 1 Total ..	..	1	..	..	30	51	45	20	22	12	27	12	10	..	24	8	115	145
3		2 626 ..	1	4	..	..	..	..	27	15	3	1	5	..	5	..	11	2	33	111
4		627 ..	5	2	..	..	91	16	20	36	2	..	5	2	41	16	25	39	112	257
		Ward No. 2 Total ..	6	6	..	..	91	16	47	51	5	1	10	2	46	16	36	41	145	368
5		3 628 ..	..	..	..	..	9	..	..	..	..	.	1	..	1	..	3	..	106	209
6		629 ..	..	..	..	..	..	13	28	..	2	..	..	..	..	..	11	2	56	92
		Ward No. 3 Total ..	..	..	..	..	9	13	28	..	2	..	1	..	1	..	14	2	162	301
7		4 630 ..	2	..	..	..	8	9	61	3	6	1	86	6	19	..	44	7	187	350
8		631 ..	..	..	..	..	..	..	21	4	4	..	23	..	7	..	8	2	45	108
9		632 ..	4	..	..	..	16	5	101	7	16	3	161	12	28	..	44	5	217	460
		Ward No. 4 Total ..	6	..	..	..	24	14	183	14	26	4	270	18	54	..	96	14	449	918
10		5 633 ..	1	..	..	..	3	..	33	11	6	1	38	4	9	..	17	7	79	146
11		634 ..	9	6	..	.	1	..	72	19	1	..	28	4	19	..	69	7	129	283
		Ward No. 5 Total ..	10	6	..	..	4	..	105	30	7	1	66	8	28	..	86	14	208	429
12		6 635 ..	2	..	..	..	21	..	79	4	12	..	103	2	14	..	81	44	318	555
13		636 ..	1	..	..	..	44	3	12	..	7	..	17	..	6	..	11	2	98	171
14		637 ..	..	..	..	..	33	3	13	..	6	5	39	..	6	..	34	4	112	196
		Ward No. 6 Total ..	3	..	..	..	98	6	104	4	25	5	159	2	26	..	126	50	528	922
15		7 638 ..	6	5	..	..	10	20	27	11	6	..	37	..	4	..	25	7	86	175
16		639 ..	..	..	..	..	29	21	33	1	3	..	10	..	6	..	15	5	84	190
		Ward No. 7 Total ..	6	5	..	..	39	41	60	12	9	..	47	..	10	..	40	12	170	365
17		**Ward No. 8 Total** 640 ..	..	..	..	..	122	4	25	36	18	3	9	..	18	..	13	1	141	306
18		**Ward No. 9 Total** 641 ..	1	..	..	..	155	55	5	2	..	2	8	..	4	..	2	..	119	256

URBAN BLOCKWISE PRIMARY CENSUS ABSTRACT—*cont.*

4. DHARAPURAM TALUK

Serial No.	Location Code No.	Name of Town/ward/ Enumerator's Block No.		Area of Town in Sq. Km.	Occupied Residential Houses	No. of House-holds	Total Population including Institutional & Houseless Population P	M	F	Scheduled Castes M	F	Scheduled Tribes M	F	Literate and Educated Persons M	F	WORKERS Total Workers (i—ix) M	F	I Cultivators M	F	II Agricultural Labourers M	F
0	1	2		3	4	5	6	7	8	9	10	11	12	13	14	15	16	17	18	19	20
	XIII	VELLAKOIL (P)—*cont.*																			
		Ward	E.B. No.																		
19		10	642	..	..	78	78	294	145	149	..	..	..	..	104	29	108	22	47	6	7	..
20			643	..	..	78	79	322	152	170	63	79	..	..	79	27	104	50	9	1	10	15
		Ward No. 10 Total		..	..	**156**	**157**	**616**	**297**	**319**	**63**	**79**	..	..	**183**	**56**	**212**	**72**	**56**	**7**	**17**	**15**
21		11	644	..	..	65	74	327	170	157	12	10	..	..	92	28	127	16	77	3	5	8
22			645	..	..	93	97	409	212	197	23	24	..	..	124	29	153	33	93	1	17	29
		Ward No. 11 Total		..	..	**158**	**171**	**736**	**382**	**354**	**35**	**34**	..	..	**216**	**57**	**280**	**49**	**170**	**4**	**22**	**37**
23		12	646	..	..	33	35	149	72	77	12	12	..	..	26	12	61	..	30	..	14	..
24			647	..	..	103	103	452	232	220	12	11	..	..	126	49	175	12	88	..	16	1
25			648	..	..	126	126	517	271	246	61	51	..	..	145	48	205	52	134	42	50	7
		Ward No. 12 Total		..	.	**262**	**264**	**1,118**	**575**	**543**	**85**	**74**	..	..	**297**	**109**	**441**	**64**	**252**	**42**	**80**	**8**
26		**Ward No. 13 Total**	649	..	..	**118**	**118**	524	268	**256**	**40**	**49**	..	..	**169**	**70**	**184**	**23**	**64**	**10**	**24**	..
		Town Total		..	**54.88**	**3,034**	**3,182**	**13,481**	**6,924**	**6,557**	**746**	**768**	..	..	**4,354**	**2,021**	**4,482**	**1,283**	**1,157**	**292**	**341**	**291**
	XIV	KANGAYAM (P)																			
		Ward	E.B. No.																		
1		1	650	..	..	155	155	584	299	285	..	..	..	..	130	37	215	26	120	2	24	15
2			651	..	..	145	146	644	333	311	158	131	..	..	113	30	198	29	53	1	48	14
		Ward No. 1 Total		..	..	300	**301**	1,228	**632**	**596**	**158**	**131**	..	..	**243**	**67**	**413**	**55**	**173**	**3**	**72**	**29**
3		2	652	..	..	94	94	402	193	209	25	28	..	..	85	27	137	11	82	2	..	..
4			653	..	..	108	108	457	240	217	32	36	..	..	106	16	179	45	123	3	15	42
		Ward No. 2 Total		..	..	202	**202**	**859**	**433**	**426**	**57**	**64**	..	..	**191**	**43**	**316**	**56**	**205**	**5**	**15**	**42**
5		**Ward No. 3 Total**	654	..	..	**161**	**162**	**741**	**386**	**355**	..	..	..	..	**241**	**105**	**237**	**59**	**25**	**1**	..	..
6		4	655	..	..	79	80	401	205	196	..	..	..	..	118	50	118	8	6	..	..	..
7			656	..	..	117	118	598	307	291	..	..	..	..	205	85	184	120	..	..	..	..
		Ward No. 4 Total		..	..	**196**	**198**	**999**	**512**	**487**	..	..	..	..	**323**	**135**	**302**	**128**	**6**	..	..	..

URBAN BLOCKWISE PRIMARY CENSUS ABSTRACT—*cont.*

4. DHARAPURAM TALUK

Serial No.	Location Code No.	Name of Town/ward/ Enumerator's Block No.	WORKERS III Livestock, Forestry, Fishing, Hunting, Plantations, Orchards & Allied activities M	F	IV Mining and Quarrying M	F	(V) Manufacturing, Processing, Servicing and Repairs (a) Household Industry M	F	(b) Other than Household Indust M	F	VI Construction M	F	VII Trade and Commerce M	F	VIII Transport, Storage & Communications M	F	IX Other Services M	F	X Non-Workers M	F
			21	22	23	24	25	26	27	28	29	30	31	32	33	34	35	36	37	38
	XIII	VELLAKOIL (P)—*cont.*																		
		Ward E.B. No.																		
19	10	642	..	1	..	..	..	41	14	4	..	..	1	1	3	..	4	1	37	127
20		643	..	5	6	..	..	40	17	8	2	1	2	3	..	25	5	3	2	48	120
		Ward No. 10 Total	..	**6**	**6**	..	..	**81**	**31**	**12**	**2**	**1**	**2**	**4**	**1**	**28**	**5**	**7**	**3**	**85**	**247**
21	11	644	..	..	..	..	..	23	2	12	3	..	..	1	..	2	..	7	..	43	141
22		645	..	..	..	..	..	10	..	19	3	1	..	3	..	..	..	10	..	59	164
		Ward No. 11 Total	..	..	..	..	..	**33**	**2**	**31**	**6**	**1**	..	**4**	..	**2**	..	**17**	..	**102**	**305**
23	12	646	..	..	..	..	..	6	..	..	..	..	..	..	..	..	..	11	..	11	77
24		647	..	..	..	..	..	9	9	5	..	..	..	16	..	1	..	40	2	57	208
25		648	..	..	..	..	..	7	3	4	..	..	..	3	..	..	..	7	..	66	194
		Ward No. 12 Total	..	..	..	..	..	**22**	**12**	**9**	..	..	..	**19**	..	**1**	..	**58**	**2**	**134**	**479**
26		**Ward No. 13 Total** 649	..	..	..	..	..	**51**	**1**	**16**	**10**	..	..	3	**1**	**4**	..	**22**	**1**	**84**	**233**
		Town Total	**38**	**24**	..	..	**759**	**246**	**671**	**187**	**116**	**30**	**627**	**44**	**232**	**21**	**541**	**148**	**2,442**	**5,274**
	XIV	KANGAYAM (P)—*cont.*																		
		Ward E.B. No.																		
1	1	650	..	..	..	..	..	4	8	22	..	2	..	24	1	5	..	14	..	84	259
2		651	..	2	1	..	..	1	9	17	1	8	1	15	1	27	..	27	1	135	282
		Ward No. 1 Total	..	**2**	**1**	..	..	**5**	**17**	**39**	**1**	**10**	**1**	**39**	**2**	**32**	..	**41**	**1**	**219**	**541**
3	2	652	..	..	..	..	..	13	4	8	4	6	1	4	..	2	..	22	..	56	198
4		653	..	..	..	..	..	..	..	8	..	9	..	9	..		..	14	..	61	172
		Ward No. 2 Total	..	..	..	..	..	**13**	**4**	**16**	**4**	**15**	**1**	**13**	..	**3**	..	**36**	..	**117**	**370**
5		**Ward No. 3 Total** 654	..	**1**	**1**	..	..	**94**	**37**	**31**	**3**	**19**	**7**	**53**	**5**	**4**	..	**10**	**5**	**149**	**296**
6	4	655	..	..	..	..	..	65	..	16	2	2	1	14	3	6	..	9	2	87	188
7		656	..	..	..	..	..	97	92	29	16	5	4	36	4	5	..	12	4	123	171
		Ward No. 4 Total	..	..	..	..	..	**162**	**92**	**45**	**18**	**7**	**5**	**50**	**7**	**11**	..	**21**	**6**	**210**	**359**

URBAN BLOCKWISE PRIMARY CENSUS ABSTRACT—*cont.*

4. DHARAPURAM TALUK

Serial No.	Location Code No.	Name of Town/Ward/ Endmerator's Block No.		Area of Town in Sq. Km	Occupied Residential Houses	No. of Households	Total Population including Institutional & Houseless Population P	M	F	Scheduled Castes M	F	Scheduled Tribes M	F	Literate and Educated Persons M	F	WORKERS Total Workers (i—ix) M	F	I Cultivators M	F	II Agricultural Labourers M	F
0	1	2		3	4	5	6	7	8	9	10	11	12	13	14	15	16	17	18	19	20
	XIV	KANGAYAM (P)—*cont.*																			
8		Ward 5	E.B. No. 657 ..	..	83	96	453	233	220	..	..	..	..	182	108	132	14	7	1	1	..
9			658 ..	..	89	91	388	200	188	..	..	..	..	148	85	122	14	1	1	..	..
		Ward No. 5 Total	..	..	**172**	**187**	**841**	**433**	**408**	..	..	..	..	330	**193**	**254**	**28**	**8**	**2**	**1**	..
10		6	659 ..	..	125	128	521	271	250	..	..	..	..	195	125	143	25	3	..	..	..
11			660 ..	..	115	115	537	281	256	..	..	..	..	165	80	163	9	..	..	..	..
12			661 ..	..	156	156	794	425	369	78	67	..	..	209	79	258	9	1	..	3	..
		Ward No. 6 Total	..	..	**396**	**399**	**1,852**	**977**	**875**	**78**	67	..	..	**569**	**284**	**564**	**43**	**4**	..	**3**	..
13		7	662 ..	..	118	132	690	344	346	..	..	..	..	248	107	202	..	..	..	..	..
14			663 ..	..	109	115	531	284	247	..	..	..	..	214	93	175	14	..	..	..	..
		Ward No. 7 Total	..	..	**227**	**247**	**1,221**	**628**	**593**	..	..	..	..	**462**	**200**	**377**	**14**	..	..	..	..
15		8	664 ..	..	85	88	433	222	211	..	..	..	..	149	83	116	8	..	..	..	..
16			665 ..	..	99	99	541	281	260	..	..	..	..	190	97	142	6	..	..	..	..
		Ward No. 8 Total	..	..	**184**	**187**	**974**	**503**	**471**	..	..	..	..	339	**180**	**258**	**14**	..	..	..	..
17		**Ward No. 9 Total**	666 ..	..	**131**	**131**	**719**	**394**	**325**	..	..	..	..	302	**214**	**239**	**27**	.	..	..	..
18		10	667 ..	..	92	92	436	232	204	..	..	..	..	140	128	119	12	12	..		..
19			668 ..	..	107	107	456	231	225	..	..	..	..	149	96	151	32	3	..	..	..
		Ward No. 10 Total	..	..	**199**	**199**	**892**	**463**	**429**	..	..	..	..	339	**224**	**270**	**44**	**15**	..	..	..
20		11	669 ..	..	209	214	836	421	415	..	..	..	..	294	155	247	24	28	..	..	..
21			670 ..	..	93	95	383	201	182	42	28	..	..	148	49	105	12	3	..	17	..
22			671 ..	..	107	107	460	234	226	39	46	..	..	114	49	136	6	8	..	1	..
		Ward No. 11 Total	..	..	**409**	**416**	**1,679**	**856**	**823**	**81**	**74**	..	..	526	**253**	**482**	**42**	**39**	..	**18**	..
23		12	672 ..	..	131	142	584	303	281	7	5	..	..	168	55	204	3	61	1	40	1
24			673 ..	..	64	64	275	139	136	..	..	..	..	81	13	89	1	71	..	..	..
		Ward No. 12 Total	..	..	**195**	**206**	**859**	**442**	**417**	**7**	**5**	..	..	**249**	**68**	**293**	**4**	**132**	**1**	**40**	**1**
		Town Total	..	**22.17**	**2,772**	**2.835**	**12,864**	**6,659**	**6,205**	**381**	**341**	..	..	**4,114**	**1,966**	**4,005**	**514**	**607**	**12**	**149**	**72**

URBAN BLOCKWISE PRIMARY CENSUS ABSTRACT—*cont.*

4. DHARAPURAM TALUK

Serial No.	Location Code No.	Name of Town/Ward/ Enumerator's Block No.	WORKERS III Livestock, Forestry, Fishing, Hunting, Plantations, Orchards & Allied activities M	F	IV Mining and Quarrying M	F	(V) Manufacturing, Processing, Servicing and Repairs (a) Household Industry M	F	(b) Other than Household Industry M	F	VI Construction M	F	VII Trade and Commerce M	F	VIII Transport, Storage & Communications M	F	IX Other Services M	F	X Non-Workers M	F
			21	22	23	24	25	26	27	28	29	30	31	32	33	34	35	36	37	38
	XIV	KANGAYAM (P)—*cont.*																		
	Ward	E.B. No.																		
8	5	657	..	..	..	..	..	8	..	14	..	6	2	68	3	11	..	17	8	101	206
9		658	..	..	..	..	..	15	..	27	..	4	4	52	2	8	..	15	7	78	174
		Ward No. 5 Total	..	..	..	..	..	**23**	..	**41**	..	**10**	**6**	**120**	**5**	**19**	..	**32**	**15**	**179**	**380**
10	6	659	..	..	..	..	..	32	11	14	1	1	2	61	6	13	..	19	5	128	225
11		660	..	1	..	..	..	96	3	14	..	3	1	23	3	4	..	22	2	118	247
12		661	..	..	..	..	..	167	3	6	..	11	2	12	..	9	..	49	4	167	360
		Ward No. 6 Total	..	**1**	..	..	..	**295**	**17**	**34**	**1**	**15**	**5**	**96**	**9**	**26**	..	**90**	**11**	**413**	**832**
13	7	662	..	1	..	..	..	100	..	18	..	7	..	50	..	10	..	16	..	142	346
14		663	..	1	..	..	..	50	6	12	3	4	..	67	2	14	..	27	3	109	233
		Ward No. 7 Total	..	**2**	..	..	..	**150**	**6**	**30**	**3**	**11**	..	**117**	**2**	**24**	..	**43**	**3**	**251**	**579**
15	8	664	..	..	..	..	..	17	2	26	..	..	..	55	..	8	..	10	6	106	203
16		665	..	..	..	..	..	..	..	39	..	2	..	58	1	16	1	27	4	139	254
		Ward No. 8 Total	..	..	..	..	..	**17**	**2**	**65**	..	**2**	..	**113**	**1**	**24**	**1**	**37**	**10**	**245**	**457**
17		**Ward No. 9 Total**	666	..	..	..	..	..	**4**	**3**	**37**	..	..	..	**157**	**5**	**11**	**2**	**30**	**17**	**155**	**298**
18	10	667	..	..	..	..	..	..	..	7	1	1	..	48	2	18	4	33	5	113	192
19		668	..	..	..	..	..	47	22	32	..	..	..	23	7	15	1	31	2	80	193
		Ward No. 10 Total	..	..	..	..	..	**47**	**22**	**39**	**1**	**1**	..	**71**	**9**	**33**	**5**	**64**	**7**	**193**	**385**
20	11	669	..	..	..	..	..	8	..	37	1	19	..	40	1	34	3	81	19	174	391
21		670	..	..	..	..	..	10	1	10	1	16	..	9	1	9	2	31	7	96	170
22		671	..	..	..	..	..	5	..	18	..	7	1	12	1	38	..	41	4	104	220
		Ward No. 11 Total	..	..	..	..	..	**23**	**1**	**65**	**2**	**42**	**1**	**61**	**3**	**81**	**5**	**153**	**30**	**374**	**781**
23	12	672	..	..	..	..	..	5	..	38	..	..	..	19	..	15	1	26		99	278
24		673	..	..	..	..	..	..	..	1	..	2	..	8	..	2	1	5	..	50	135
		Ward No. 12 Total	..	..	..	..	..	**5**	..	**39**	..	**2**	..	**27**	..	**17**	**2**	**31**	..	**149**	**413**
		Town Total	..	**6**	**2**	..	..	**838**	**201**	**481**	**33**	**134**	**26**	**917**	**48**	**285**	**15**	**588**	**105**	**2,654**	**5,691**

URBAN BLOCKWISE PRIMARY CENSUS ABSTRACT—*cont.*

4. DHARAPURAM TALUK

Serial No.	Location. Code No	Name of Town/Ward/ Enumerator's Block No.		Area of Town in Sq, Km.	Occupied Residential Houses	No. of House-holds	Total Population including Institutional & Houseless Population			Scheduled Castes		Scheduled Tribes		Literate and Educated Persons		WORKERS: Total Workers (i—ix)		WORKERS: I Cultivators		WORKERS: II Agricultural Labourers	
							P	M	F	M	F	M	F	M	F	M	F	M	F	M	F
0	1	2		3	4	5	6	7	8	9	10	11	12	13	14	15	16	17	18	19	20
	XV	**DHARAPURAM (M)**																			
		Ward 1	E.B. No.																		
1			1 ..	..	92	96	465	230	235	..	..	..	..	206	183	91	10	13	1	4	..
2			2 ..	..	82	112	514	250	264	4	8	..	..	177	144	125	28	9	3	3	11
3			3 ..	..	97	115	502	264	238	4	6	..	..	188	89	141	15	11	1	27	9
4			4 ..	..	125	146	668	324	344	30	27	..	..	171	105	178	102	45	15	35	73
5			5 ..	..	157	157	690	336	354	44	62	..	..	183	67	177	8	36	2	66	5
6			6 ..	..	150	162	775	376	399	300	309	..	..	152	94	209	168	24	10	132	146
		Ward No. 1 Total	..	..	**703**	**788**	**3,614**	**1,780**	**1,834**	**382**	**412**	..	..	**1,077**	**682**	**921**	**331**	**138**	**32**	**267**	**244**
7		2	7 ..	..	151	174	727	378	349	12	6	..	..	242	146	204	60	7	1	12	15
8			8 ..	..	86	119	540	282	258	101	70	..	..	172	107	127	16	5	..	2	..
9			9 ..	..	139	139	661	343	318	8	4	..	..	277	238	168	24	15	..	5	..
10			10 ..	..	77	143	708	327	381	..	..	..	..	221	173	184	28	13	4	35	17
11			11 ..	..	59	81	382	188	194	..	..	..	..	143	96	98	22	9	4	3	5
12			12 ..	..	95	95	399	189	210	3	4	..	..	142	88	107	15	6	..	..	..
		Ward No. 2 Total	..	..	**607**	**751**	**3,417**	**1,707**	**1,710**	**124**	**84**	..	..	**1,197**	**848**	**888**	**165**	**55**	**9**	**57**	**37**
13		3	13 ..	..	78	99	489	268	221	..	..	..	..	216	153	129	9	9	1	..	..
14			14 ..	..	140	189	822	423	399	..	..	..	..	354	236	215	16	6	1	..	..
15			15 ..	..	159	159	747	374	373	3	..	..	..	314	216	197	50	10	..	2	..
16			16 ..	..	127	129	668	296	372	..	..	..	..	226	167	141	23	30	..	1	..
17			17 ..	..	66	66	353	180	173	..	..	..	..	146	75	94	5	1	..	..	..
18			18 ..	..	93	93	478	226	252	..	..	..	..	150	89	94	20	2	..	1	..
19			19 ..	..	41	74	410	210	200	..	..	..	..	170	88	100	2	5	..	..	..
20			20 ..	..	69	72	397	194	203	.	..	..	..	128	66	83	26	2	..	..	..
21			21 ..	..	60	105	554	283	271	..	..	..	..	231	187	142	15	4	..	2	1
		Ward No. 3 Total	..	..	**833**	**986**	**4,918**	**2,454**	**2,464**	**3**	..	..	..	**1,935**	**1,277**	**1,195**	**166**	**69**	**2**	**6**	**1**

URBAN BLOCKWISE PRIMARY CENSUS ABSTRACT—*cont.*

4. DHARAPURAM TALUK

Serial No.	Location Code No.	Name of Town/Ward/ Enumerator's Block No.	WORKERS III Livestock, Forestry, Fishing, Hunting, Plantations, Orchards & Allied activities		IV Mining and Quarrying		(V) Manufacturing, Processing Servicing and Repairs (a) Household Industry		(b) Other than Household Industry		VI Construction		VII Trade and Commerce		VIII Transport, Storage & Communications		IX Other Services		X Non-Workers.	
			M	F	M	F	M	F	M	F	M	F	M	F	M	F	M	F	M	F
			21	22	23	24	25	26	27	28	29	30	31	32	33	34	35	36	37	38
	XV	DHARAPURAM (M)—*cont.*																		
	Ward 1	E.B. No.																		
1		1	..	2	..	..	..	..	..	7	..	..	8	..	8	..	49	9	139	225
2		2	..	1	..	..	..	1	..	25	..	1	27	3	8	..	51	10	125	236
3		3	..	..	..	..	..	3	..	25	..	10	37	3	12	..	16	2	123	223
4		4	..	7	..	..	..	3	..	39	4	..	20	4	11	1	18	5	146	242
5		5	..	..	..	..	..	..	..	27	1	..	35	..	5	..	8	..	159	346
6		6	..	2	..	..	..	..	..	5	..	4	6	..	3	..	33	12	167	231
	Ward No. 1	**Total**	..	**12**	..	..	..	**7**	..	**128**	**5**	**14**	**133**	**10**	**47**	**1**	**175**	**38**	**859**	**1,503**
7	2	7	..	5	2	..	..	..	..	27	3	..	92	23	30	..	31	14	174	289
8		8	..	2	..	..	..	1	..	11	..	..	49	6	28	8	29	2	155	242
9		9	..	3	1	..	..	..	..	11	3	1	54	1	10	..	69	19	175	294
10		10	..	..	..	..	..	..	..	32	1	10	53	..	19	..	22	6	143	353
11		11	..	..	..	..	..	..	..	9	1	4	44	3	12	..	17	9	90	172
12		12	..	..	..	..	..	..	..	11	2	..	38	5	24	..	28	7	82	195
	Ward No. 2	**Total**	..	**10**	**3**	..	..	**1**	..	**101**	**10**	**15**	**330**	**38**	**123**	**8**	**196**	**57**	**819**	**1,545**
13	3	13	..	..	..	..	..	2	1	14	..	1	58	3	17	..	28	4	139	212
14		14	..	2	..	..	..	..	..	47	1	1	76	7	28	..	55	7	208	383
15		15	..	..	..	..	..	..	19	34	18	..	115	6	12	..	24	7	177	323
16		16	..	..	..	..	..	..	4	24	4	..	43	..	15	..	28	15	155	349
17		17	..	..	..	..	..	..	..	13	..	1	60	5	13	..	6	..	86	168
18		18	..	..	..	..	..	..	3	19	..	..	43	17	17	..	12	..	132	232
19		19	..	..	..	..	..	..	..	13	2	1	47	..	23	..	11	..	110	198
20		20	..	..	..	..	..	..	26	11	..	1	48	..	14	..	7	..	111	177
21		21	..	..	..	..	..	4	3	15	..	..	97	6	7	1	13	4	141	256
	Ward No. 3	**Total**	..	**2**	..	..	..	**6**	**56**	**190**	**25**	**5**	**587**	**44**	**146**	**1**	**184**	**37**	**1,259**	**2,298**

URBAN BLOCKWISE PRIMARY CENSUS ABSTRACT—*cont.*

4. DHARAPURAM TALUK

Serial No.	Location Code No.	Name of Town/Ward/ Enumerator's Block No.		Area of Town in Sq. Km.	Occupied Residential Houses	No. of House-holds	Total Population including Institutional & Houseless Population P	M	F	Scheduled Castes M	F	Scheduled Tribes M	F	Literate and Educated Persons M	F	WORKERS Total Workers (i—ix) M	F	I Cultivators M	F	II Agricultural Labourers M	F
0	1	2		3	4	5	6	7	8	9	10	11	12	13	14	15	16	17	18	19	20
	XV	**DHARAPURAM (M)—*cont.***																			
		Ward 4	E.B. No.																		
22			22 ..	..	194	196	961	492	469	10	14	..	..	343	222	261	10	13	..	..	..
23			23 ..	..	96	162	754	359	395	..	..	..	..	306	265	179	10	..	..	..	..
24			24 ..	..	84	113	483	246	237	..	..	..	..	195	108	113	5	..	..	2	..
25			25 ..	..	88	114	512	252	260	39	41	..	..	148	61	142	58	..	..	25	42
26			26 ..	..	116	133	562	279	283	235	240	..	..	122	40	145	143	6	8	77	117
27			27 ..	..	109	120	560	256	304	254	297	..	..	114	33	152	159	9	10	114	137
28			28 ..	..	97	114	575	285	290	219	230	..	..	124	56	144	89	3	..	112	85
29			29 ..	..	151	215	798	392	406	303	323	..	..	214	89	222	156	..	..	90	127
30			30 ..	..	109	114	535	267	268	170	172	..	..	101	30	133	63	1	..	6	2
31			31 ..	..	82	102	441	229	212	43	32	..	..	133	65	114	33	7	4	22	18
32			32 ..	..	56	72	365	185	180	155	144	..	..	81	47	87	41	10	..	55	35
33			33 ..	..	140	144	1,007	669	338	204	224	..	..	515	88	170	136	..	..	88	110
		Ward No. 4 Total		..	..	**1,322**	**1,599**	**7,553**	**3,911**	**3,642**	**1,632**	**1,717**	..	..	**2,396**	**1,104**	**1,862**	**903**	**49**	**22**	**591**	**673**
34		5	34 ..	..	167	167	882	466	416	2	1	..	..	395	260	283	22	4	..	..	..
35			35 ..	..	110	153	744	384	360	3	2	..	..	267	182	188	11	1	..	1	..
36			36 ..	..	114	117	571	291	280	..	..	..	..	235	167	147	8	4	..	..	..
37			37 ..	..	55	86	453	251	202	..	..	..	..	205	115	116	4	6	..	..	..
38			38 ..	..	105	114	507	255	252	..	..	..	..	201	148	126	32	..	..	3	..
39			39 ..	..	85	85	399	198	201	..	..	..	..	136	112	107	22	1	1	1	..
40			40 ..	..	83	94	426	228	198	133	121	..	..	124	49	112	3	1	..	57	..
41			41 ..	..	149	153	759	395	364	106	113	..	..	273	164	203	36	9	1	20	8
42			42 ..	..	47	81	433	220	213	..	..	..	..	180	143	127	7	4	..	..	..
43			43 ..	..	174	183	841	414	427	..	..	..	..	335	199	215	39	4	1	..	..
44			44 ..	..	55	55	612	239	373	4	4	..	..	211	339	71	43	..	..	..	..
		Ward No. 5 Total		..	..	**1,144**	**1,288**	**6,627**	**3,341**	**3,286**	**248**	**241**	..	..	**2,562**	**1,878**	**1,695**	**227**	**34**	**3**	**82**	**8**

URBAN BLOCKWISE PRIMARY CENSUS ABSTRACT—*cont.*

4. DHARAPURAM

TALUK

Serial No.	Location Code No.	Name of Town/Ward/ Enumerator's Block No.	WORKERS III Livestock, Forestry, Fishing, Hunting, Plantations, Orchards & Allied activities M	III F	IV Mining and Quarrying M	IV F	(V) Manufacturing, Processing, Servicing and Repairs (a) Household Industry M	(a) F	(b) Other than Household Industry M	(b) F	VI Construction M	VI F	VII Trade and Commerce M	VII F	VIII Transport, Storage & Communications M	VIII F	IX Other Services M	IX F	X Non-Workers M	X F
			21	22	23	24	25	26	27	28	29	30	31	32	33	34	35	36	37	38
	XV	DHARAPURAM (M)—*cont.*																		
		Ward 4 E.B. No.																		
22		22 ..	..	..	..	..	1	..	36	2	28	3	129	3	17	..	37	2	231	459
23		23 ..	..	..	..	..	..	..	34	1	1	..	59	2	28	..	57	7	180	385
24		24 ..	..	..	..	..	4	..	27	2	6	..	32	2	18	..	24	1	133	232
25		25 ..	..	..	..	..	2	1	71	4	..	..	25	6	10	1	9	4	110	202
26		26 ..	7	6	..	..	..	2	10	2	1	..	18	2	16	..	10	6	134	140
27		27 ..	19	7	..	..	..	..	1	..	..	..	3	5	1	..	5	..	104	145
28		28 ..	..	..	..	..	..	..	5	..	..	..	8	2	3	..	13	2	141	201
29		29 ..	..	..	..	..	9	10	18	..	6	3	33	6	17	..	49	10	170	250
30		30 ..	..	..	..	..	..	..	43	..	..	..	13	1	10	..	60	60	134	205
31		31 ..	1	..	..	..	14	2	15	..	..	..	26	6	4	..	25	3	115	179
32		32 ..	..	..	..	..	2	2	3	..	..	..	7	..	2	..	8	4	98	139
33		33 ..	13	..	..	..	4	6	7	5	3	..	14	4	3	..	38	11	499	202
		Ward No. 4 Total ..	**40**	**13**	..	..	**36**	**23**	**270**	**16**	**45**	**6**	**367**	**39**	**129**	**1**	**335**	**110**	**2,049**	**2,739**
	5																			
34		34 ..	..	..	..	..	..	..	27	3	6	1	183	13	23	1	40	4	183	394
35		35 ..	1	..	..	..	..	..	35	2	36	1	60	..	12	1	42	7	196	349
36		36 ..	..	..	..	..	18	2	20	..	4	..	58	2	25	..	18	4	144	272
37		37 ..	..	..	..	..	1	2	13	..	3	..	24	..	31	..	38	2	135	198
38		38 ..	2	..	..	..	1	..	26	2	1	..	31	20	22	..	40	10	129	220
39		39 ..	13	1	..	..	..	..	37	1	6	..	17	14	12	..	20	5	91	179
40		40 ..	1	..	..	..	..	..	8	..	..	..	10	..	8	..	27	3	116	195
41		41 ..	5	..	..	..	2	7	31	..	1	..	78	7	27	3	30	10	192	328
42		42 ..	..	..	..	..	4	..	24	..	3	1	67	2	12	..	13	4	93	206
43		43 ..	1	..	..	..	1	1	51	2	4	1	93	20	25	..	36	14	199	388
44		44 ..	..	..	..	..	7	1	2	..	1	..	14	2	12	..	35	40	168	330
		Ward No. 5 Total ..	**23**	**1**	..	..	**34**	**13**	**274**	**10**	**65**	**4**	**635**	**80**	**209**	**5**	**339**	**103**	**1,646**	**3,059**

APPENDIX

STATEMENT SHOWING THE DETAILS OF WARD/HNB AND DOOR NUMBERS CONSTITUTING THE EB.

E.B. No.	No. of House Numbering Ward and Street No.	Street Names and Door Nos. included in the E.B.
(1)	(2)	(3)
		XIII VELLAKOIL (P)
624	I-1	1-31-A
	2	1-48
625	I-3	1-59
	4	1-45-A
	5	1-10
626	II-1	1-111-A
627	II-2	1-81-B
	3	1-106-A
628	III—1	1-136-A
629	III—2	1-101
	3	1-9
630	IV—1	1-200
631	IV—2	1-54
632	IV—3	1-4
	1	201-496
633	V—1	1-47-B
634	V—2	1-117
635	VI—1	1-150
636	VI—1	151-225
		XIV KANGAYAM (P)
650	I—1	1-126
	2	1-61-A
651	I—3	1-138
652	II—1	15-125-A4
653	II—2	1-115/4
654	III—1	1-15-B-1
	2	1-83-F
655	IV—1	84-103/104
656	IV—1	105-165
657	V—1	1-77(2)
658	V—1	78-156
659	VI—1	1-66-M
660	VI—1	6[illegible]-L-89-E

E.B. No.	No. of House Numbering Ward and Street No.	Street Names and Door Nos. included in the E.B.
(1)	(2)	(3)
637	VI—1	226-277
638	VII—1	1-109
639	VII—2	1-68
	3	1-79
640	VIII—1	1-200-J
641	IX—1	1-145
642	X—1	1-118
643	X—2	1-98
644	XI—1	1-52
	2	1-49-F
645	XI—3	1-64
	4	1-56
646	XII—1	1-10
	2	1-25
647	XII—3	1-88
	4	1-92
648	XII—5	1-71-B
	XIII—1	1-80
649	XIII—2	1-128/6
661	VI—1	89-F-120
662	VII—1	121-180-C
663	VII—2	180-D-237-E
664	VIII—1	1-90
665	VIII—1	91-173
666	IX—1	1-104-C
	2	1-46-B
667	X—1	47-137/1
668	X—2	137/2 - 249
669	XI—1	1-A-73-A
670	XI—1	73-B-95
671	XI—1	95(1)-117-A
672	XII—1	1-178
673	XII—2	1-A-71

URBAN BLOCKWISE PRIMARY CENSUS ABSTRACT—*contd.*

4. DHARAPURAM TALUK

Serial No.	Location Code No.	Name of Town/ward/ Enumerator's Block No.	WORKERS III Livestock, Forestry, Fishing, Hunting, Plantations, Orchards & Allied activities M	F	IV Mining and Quarrying M	F	(V) Manufacturing, Processing, Servicing and Repairs (a) Household Industry M	F	(b) Other than Household Industry M	F	VI Construction M	F	VII Trade and Commerce M	F	VIII Transport, Storage & Communications M	F	IX Other Services M	F	X Non-Workers M	F
			21	22	23	24	25	26	27	28	29	30	31	32	33	34	35	36	37	38
	XV	DHARAPURAM (M)—*cont.*																				
		Ward 6 E.B. No.																				
45		45	..	..	..	..	..	1	..	1	..	1	26	..	3	..	35	2	130	210
46		46	..	3	..	..	..	..	1	13	2	7	1	22	4	4	..	22	5	121	193
47		47	..	12	..	..	..	3	..	36	..	5	..	18	..	9	..	47	2	169	391
48		48	..	9	..	..	..	4	1	19	6	27	21	25	5	13	..	68	15	178	297
49		49	..	5	..	..	..	17	..	35	4	4	5	22	4	24	11	76	35	184	345
50		50	..	..	..	..	..	2	..	51	1	9	2	34	6	18	3	58	16	194	360
51		51	..	..	..	..	..	..	..	29	..	4	..	19	2	3	..	60	3	156	291
52		52	..	..	..	..	..	..	2	24	..	12	2	28	6	17	..	75	13	182	308
53		53	..	..	..	..	..	1	..	32	1	2	..	29	4	13	..	63	11	130	236
54		54	..	..	..	..	..	20	13	14	1	5	2	63	4	11	..	28	10	72	131
55		55	..	..	..	..	..	..	..	12	..	4	8	9	..	8	..	54	57	113	197
56		56	..	..	..	..	..	..	..	3	..	..	..	8	1	1	..	13	26	40	244
57		57	..	..	..	..	..	..	..	16	1	2	..	10	2	14	..	104	54	250	346
58		58	..	..	..	..	..	2	..	3	..	..	..	6	..	1	..	14	1	93	218
		Ward No. 6 Total	..	**29**	..	..	..	**50**	**17**	**288**	**16**	**82**	**41**	**319**	**38**	**139**	**14**	**717**	**250**	**2,012**	**3,767**
		Town Total	..	**116**	**17**	..	..	**134**	**109**	**1,251**	**82**	**226**	**55**	**2,371**	**249**	**793**	**30**	**1,946**	**595**	**8,644**	**14,911**

Area figures for village and town areas are those supplied by the Assistant Director of Survey & Land Records of the District concerned (in consultation with the Tahsildars of the taluks concerned) and Local Bodies respectively. The total of the area figures of the village and town areas will not tally with the taluk figures furnished by the Director of Land Records because taluk area given by Director of Land Records takes into account hills, forests, rivers etc., whereas village and town area may not include the same.

XV. DHARAPURAM (M)

E.B. No.	No. of House Numbering Ward and Street No.	Street Names and Door Nos. included in the E.B.	
(1)	(2)	(3)	
1	1—1	Kolinjivadi Agraharam	2–111
2	1—1	Do.	112–133
	1—2	Kolinjivadi Kudi Street	2–52
	1—3	Chokkanathapalayam	2–25-A
3	1—3	Do.	26–76
	1—4	Upputhuraipalayam	2-A–16
4	1—4	Do.	19–114-B
4	1—5	Chakkiliar Street	1–4-A
5	1—5	Do.	5–11(8)
	1—6	Arasupallipalayam	1–46
	1—7	Meenakshipuram	2–31-A
6	1—7	Do.	31B–31-A
	1—8	Kolinjivadi Adhi Dravidar St.	1–129
7	2—1	Cholakkadai St.	1–101z/4
8	2—1	Do.	101z/5–155
	2—2	Hanumanthapuram	1–31
9	2—2	Do.	31A–90
10	2—2	Do.	91–115C
	2—3	H.P. Kudi St.	1–60
11	2—3	Do.	61–69
	2—4	Kaliamman Koil St.	2–22
12	2—5	Kottaimedu St.	1–23, 23A–64
13	3—1	Cloth Bazzar St.	1–68D
	3—2	Naidu St.	1–28G
14	3—3	Kollar St.	3–28
	3—4	Vanier St.	1–85
15	3—4	Do.	86–112
	3—5	Old Police Stn. St.	1–50A
	3—6	Attavanai Majid St.	1–27
16	3—6	Attavanai Majid St.	27A–103
	3—7	Vadakku Vannan St.	1–17
17	3—7	Do.	17A–20
	3—8	Attar Majid St.	1–41
18	3—9	Labbai St.	1–33
	3—10	South Labbai St.	1–13
19	3—10	South Labbai St.	13A–26
	3—11	Seera Sahib St.	2–29
	3—12	Rajavaikal Muslim St.	1–8
20	3—12	Rajavaikal Muslim St.	9–44
	3—13	Jamal Pudur	1–12
21	3—13	Jamal Pudur	13–16D
	3—14	Big Bazzar St.	239–345
22	3—14	Big Bazzar St.	346–357A
	4—1	Big Bazzar St.	105–229
	4—2	West Baliyawar St.	41–67
	4—3	Sudaramier Devanangu Chettimai St.	1–15A
23	4—3	Sudaramier Devanangu Chettimai St.	15B–22A
	4—4	Sundaramier Agraharam	2–79
	4—5	Sundaramier Agraharam Kudi St.	1–18
24	4—5	Sundaramier Agrahara Kudi St.	18A–23
	4—6	Agamudiar St.	1–11
	4—7	Vetrilaikara St.	1–22A
	4—8	North Kuyavar St.	2A–25
	4—9	Nanjiampalayam Nadar St.	1–21
25	4—9	Nanjiampalayam Nadar St.	22A–87A
	4—10	Adhi Dravidar Thangalan St.	1–16
26	4—10	Adhi Dravidar Thangalan St.	19–92
	4—11	Adhi Dravidar Samban St.	1–25
27	4—11	Adhi Dravidar Samban St.	26–114
28	4—11	Do.	115–162A
	4—12	North Roman Christian St.	1–26
29	4—12	North Roman Christian St.	27–37A
	4—13	Valluvar St.	2–76
	4—14	Chittravutham palayam Pallar St.	1–39

XV. DHARAPURAM (M)—*cont.*

E.B. No.	No. of House Numbering Ward and Street No.	Street Names and Door Nos. included in the E.B.	
(1)	(2)	(3)	
30	4—15	Chittravuthampalayam Nadar St.	1–51
	4—16	Chittravuthampalayam Kottu Chakkiliar St.	1–15A
	4—17	Chitravuthampalayam Thotti Chakkiliar St.	1–41
31	4—17	Do.	42–48A4
	4—18	Chitravuthampalayam New Nadar St.	1–10A1
32	4—19	Vaikkal Adhi Dravidar St.	1A–15A3
33	4—19	Do.	15A4–15D
	4—20	Panangadu A.D. St.	1–80
	4—21	Ellisnagar	1–49
34	5—1	Big Bazzar St.	40–68
	5—1	Big Bazzar St.	69–104
			358A–446
			446A–459A
	5—2	Vasantha Rd.	27A–48A
	5—3	Nadu Balijiwar St.	1–38
	5—4	Kuppusamy Naidu St.	1–12
35	5—5	South Balijiwar St.	3–30
	5—6	Kolathu Punjai St.	1–7
	5—7	West Balijiwar St.	1–40A
	5—8	Cloth Bazzar St.	69A–79
36	5—8	Cloth Bazzar St.	80–146
	5—9	Sulthania St.	2–39
37	5—9	Sulthania St.	39A–73C
38	5—10	Gowder St.	1–35C
	5—11	Christian Anuppar St.	1–14A
39	5—11	Do.	14B–51
40	5—11	Do.	51A–54G
	5—12	Devendra St.	1–38A
41	5—12	Do.	38B–52Y
	5—13	New Majid St.	1–51
	5—14	Nallamanickenpet St.	1–14
42	5—14	Nallamanickenpet St.	15–99
	5—15	Agamudiar St.	1–17
43	5—15	Do.	18–47
	5—16	Valayakara St.	1–34
	5—17	Soundaman Koil St.	1A–28
	5—18	Christian Lane	1–5
44	5—18	Christian Lane	6–20B
	5—19	Church St.	34–47B
45	6—1	Old Bheemarayar Agraharam	1–65C
	6—2	West Padayachi St.	1–16
46	6—2	West Padayachi St.	17–61
	6—3	East Padayachi St.	1–42A
	6—4	Uppiliar St.	1–7
47	6—4	Do.	8–76
48	6—4	Do.	77–100
	6—5	Adhi Dravidar St.	3, 6, 7, 8
	6—6	Ambalakara St.	1–20B
	6—7	Udayar St.	1–26
49	6—7	Do.	27–104A
	6—8	Narayana Pillai Lane	1–24
50	6—8	Do.	25–67
	6—9	Bheemarayaagraharam Main St.	1–51B
51	6—9	Do.	51C–109
	6—10	Bheemrayar New Agraharam	1–18
52	6—10	Do.	19–22
	6—11	West Cutchery St.	1–34A
	6—12	Cutchery St.	1–8
	6—13	Subramaniasamy Koil St.	1A–13D
	6—14	Church St.	1–11
53	6—14	Do.	12–41C1
	6—15	Police Lane	1–26
	6—16	New Police Stn. Rd.	1–41F
	6—17	Big Bazzar St.	1–8
54	6—17	Do.	9–38/1
	6—18	Udamalpet Rd.	1–30
55	6—20	South Adhi Dravidar St.	1–32A
	6—19	Vasantha Rd.	1–25D
56	6—19	Do.	25E–45
57	6—20	South Adhi Dravidar St.	33–39
	6—21	Thalavoipattinam Rd.	1–21
	6—22	Alangiam Rd.	1–21B
	6—23	Dombar Colony	1–52
58	6—24	Nachimuthu Gounden-pudur	1–46
	6—25	Kuruvichettipalayam	1–16

PALLADAM TALUK

COIMBATORE DISTRICT

SCALE

Miles 2 0 2 4

Kilometres 2 0 2 4 6

77° 10′ 77° 20′ 11° 20′ 11° 10′ 10° 50′ 10° 40′

GOBICHETTIPALAYAM TALUK

ERODE TALUK

AVANASHI TALUK

COIMBATORE TALUK

POLLACHI TALUK

UDUMALPET TALUK

DHARAPURAM TALUK

Kunnathur
Sevur
Avanashi
Perundurai
Chettipalayam (4,160)
Neruperichal
Erode Junc.
Uttukkuli
Vetampalayam (10,521)
Tiruppur (1,13,302)
Mopparipalayam
Karumathampatti
Samalapuram
Nilambur
Vellamanchanthi
Muthugaundan Railway Colony
Irugur
Kangayam
Veerapandi (4,571)
Kandiankoil
Selakkerichal
Southavanashipalayam
Dharapuram
Varapatti
Vadombacheri
Vavipalayam
Chettipalayam
Pollachi
Udumalpet
Bhavani
Noyal
Cauvery

A
B
C
D
E

REFERENCE

Taluk Boundary	
Taluk Head Quarters	◎
Panchayat Union Boundary	
Village Boundary with Location Code Numbers	36
National Highways	
State Highways	SH
Roads	
Railway line (Broad Gauge)	R.S.
River with Stream	
Villages having Population 500 - 999	
Villages having Population 1000 - 4999	▲
Villages having Population Above 5000	
Post and Telegraph Office	PT
Police Station	P
Rest House	R
Hospitals, Primary Health Centres, Dispensaries & M.C.W. Centres	H
Colleges and High Schools	C.S
Towns	
Urban Areas	

Index Map of Coimbatore Dist.

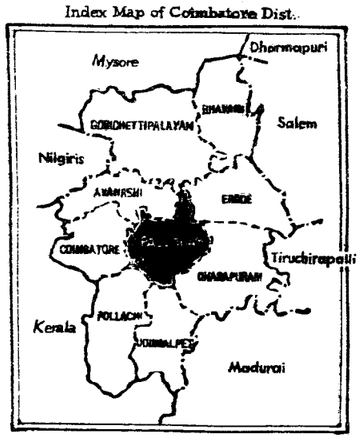

PANCHAYAT UNIONS

A Tiruppur
B Sulur
C Palladam
D Pongalur
E Varapatti

77° 10′ East of Greenwich

77° 20′

CENSUS - TAMIL NADU

Reg. No. 32/20 '72 Copies 1200

Reproduced from Informer's Original

P. Z. P., C. S. O., Madras - 5

5. PALLADAM TALUK

ALPHABETICAL LIST OF VILLAGES

5. PALLADAM TALUK

Sl. No.	Nam of Village		Location Code Number 1971	Location Code Number 1961.
(1)	(2)		(3)	(4)
1	Alagumalai	..	32	75
2	Andipalayam	..	17	20
3	Anuppatti	..	49	83
4	Appanaickenpatti	..	89 a/b	66
5	Arasur	..	76	29
6	Bogampatti	..	99	91
7	Chettipalayam	..	N-C.U. XVIII	12
8	Chitirambalam	..	55	71
9	Edayapalayam	..	97	88
10	Elavanthi	..	51	81
11	Ettiveerampalayam	..	6	7
12	Ganapathipalayam	..	27	51
13	Giddampalayam	..	68	24
14	Ichipatti	..	83	41
15	Iduvoi	..	25	44
16	Irugur	..	79 a/b, b/b	35 & 36
17	Jallipatti	..	37	96
18	J. Krishnapuram	..	39	105
19	Kadampadi	..	82 a/b	38
20	Kaduvettipalayam	..	70	25
21	Kadangal	..	90 a/b	60
22	Kaliapalayam	..	8	10
23	Kallapalayam	..	95	89
24	Kammalapatti	..	44	97
25	Kanakkampalayam	..	9	9
26	Kandiankoil	..	31	76
27	Kangayampalayam	..	81 a/b	59
28	Kaniyur	..	73	28
29	Kannampalayam	..	91	61
30	Karadibavi	..	86	67
31	Karaipudur	..	26	50
32	K. Ayyampalayam	..	58	68
33	Karumathampatti	..	67	23
34	Kattur	..	34	78
35	Kethanur	..	50	82
36	K. Krishnapuram	..	47	84
37	K. Madappur	..	74	39
38	Kodangipalayam	..	84	57
39	Komarapalayam	..	42	99
40	Madappur	..	54	72
41	Malapalayam	..	41	101
42	Mallegoundenpalayam	..	87	86
43	Mangalam	..	16	21
44	Mannarai	..	13	15
45	Merkupathy	..	3	3
46	Moppiripalayam	..	72	27
47	Mudalipalayam	..	20	16
48	Muthuanampalayam	..	23	46
49	Mylampatti	..	78	34
50	Nachipalayam	..	21	17
51	Nallur	..	19 a/b	18 & 19*
52	Naranapuram	..	62 b/b	52 & 54*
53	Neelambur	..	77 a/b, b/b	31 & 33
54	Neruperichal	..	12	11
55	North Avanashipalayam	..	29	74
56	Oddapalayam	..	N.C.U. XXIV	62
57	Pachapalayam	..	98	90
58	Paduvampalli	..	71	26
59	Palladam	..	61 a/b	53 & 54*
60	Panickampatti	..	57	69
61	Pappampatti	..	96	65
62	Paruvoi	..	85	58
63	Pattampalayam	..	1	1
64	Pattanam	..	93	63
65	Peedampalli	..	94	64
66	Perumanallur	..	7	6

(1)	(2)		(3)	(4)
67	Peruntholuvu	..	22	47
68	Pongalur	..	53	73
69	Pongupalayam	..	10	8
70	Poomanallur	..	64	42
71	Poorandampalayam	..	102	100
72	Puliampatti	..	48	85
73	Rasipalayam	..	75	30
74	Samalapuram	..	65	40
75	S. Ayyampalayam	..	43	102
76	Selakkerichal	..	88	87
77	Semmandampalayam	..	66	22
78	Semmipalayam	..	59	56
79	Senjeripudur	..	38	104
80	Sokkanur	..	2	2
81	South Avanashipalayam	..	33	77
82	Sukkampalayam	..	60	55
83	Sulur	..	N-C.U.XXII	37
84	Thalakkarai	..	40	103
85	Thonguttipalayam	..	30	48
86	Thoravalur	..	5	4
87	Thottipalayam	..	14 a/b	14 & 19*
88	Tiruppur	..	C. U. XVII	19*
89	Ugayanur	..	28	49
90	Vadambachari	..	46	94
91	Vadavalli	..	100	92
92	Vadavedampatti	..	45	98
93	Vadugapalayam	..	56	70
94	Vallipuram	..	4	5
95	Varapatti	..	101	93
96	Varipalayam	..	36	95
97	Veerapandi	..	24 b/b	45
98	Velampalayam	..	N.C.U. XIX	13
99	Velampalayam	..	63	43
100	V. Kallipalayam	.	52	80
101	V. Vadamalaipalayam	..	35	79

* During 1971 Census, these L. C. Units have been assigned more than one L. C. Number.

VILLAGEWISE PRIMARY CENSUS ABSTRACT

5. PALLADAM TALUK

Serial No.	Location Code No.	Name of Village		Area of Village in Hectares	Occupied Residential Houses	No. of Households	Total Population including Institutional & Houseless Population			Scheduled Castes		Scheduled Tribes		Literate and Educated Persons		WORKERS: Total Workers (i—ix)		WORKERS: I Cultivators		WORKERS: II Agricultural Labourers	
							P	M	F	M	F	M	F	M	F	M	F	M	F	M	F
0	1	2		3	4	5	6	7	8	9	10	11	12	13	14	15	16	17	18	19	20
1	1	Pattampalayam	..	484.22	261	275	1,152	583	56	93	91	..	..	245	54	399	33	245	14	66	13
2	2	Sokkanur	..	890.11	512	512	1,961	975	98	119	98	..	..	489	159	666	153	346	31	104	94
3	3	Merkupathy	..	759.70	581	584	2,390	1,242	1,14	174	162	..	..	615	177	814	111	404	35	153	12
4	4	Vallipuram	..	935.25	454	480	2,207	1,137	1,07	341	332	..	..	483	76	648	131	263	45	168	41
5	5	Thoravalur	..	744.23	357	357	1,539	762	77	136	136	..	..	316	103	529	107	295	9	108	48
6	6	Ettiveerampalayam	..	1,488.87	483	630	2 697	1,365	1,33	260	266	..	..	653	232	949	267	421	26	264	189
7	7	Perumanallur	..	843.86	429	476	2,041	1,012	1,02	185	213	..	..	484	238	682	277	227	74	165	125
8	8	Kalipalayam	..	1,086.65	354	400	1,785	889	89	211	219	..	..	398	51	640	186	327	41	183	89
9	9	Kanakkampalayam	..	779.39	438	579	2,707	1,335	1,37	171	160	..	..	739	326	889	211	185	1	119	94
10	10	Pongupalayam	..	921.18	376	444	1,774	890	88	118	115	..	..	382	134	580	188	194	..	181	87
11	12	Neruperichal	..	1,965.17	1,123	1,209	5,605	2,804	2,80	497	431	..	..	1,149	334	1,757	427	473	40	399	173
12	13	Mannarai	..	825.16	391	403	1,926	991	93	97	99	..	..	444	140	609	164	182	2	23	11
13	14 a/b	Thottipalayam	..	1,124.42	454	543	2,525	1,297	1,22	186	185	..	..	430	142	789	87	103	10	265	29
14	16	Mangalam	..	1,082.27	867	1,011	4,909	2,431	2,47	545	571	..	..	1,259	537	1,449	660	267	71	427	454
15	17	Andipalayam	..	896.84	538	708	3,480	1,773	1,70	445	464	..	..	692	194	1,119	231	185	31	272	129
16	19a/b	Nallur	..	2,590.73	895	1,115	4,975	2,500	2,47	422	455	..	..	1,064	430	1,604	387	441	61	466	219
17	20	Mudalipalayam	..	1,715.03	489	670	2,878	1,418	1,40	420	446	..	..	648	200	989	303	429	11	372	259
18	21	Nachipalayam	..	1,046.51	343	350	1,496	767	7	91	87	..	..	274	88	476	112	139	5	138	71
19	22	Peruntholuvu	..	1,960.97	459	680	3,038	1,519	1,5	363	358	..	..	668	258	999	507	374	168	410	242
20	23	Muthanampalayam	..	2,071.56	783	844	3,833	1,905	1,9	461	461	..	.	825	300	1,211	471	288	108	201	136
21	24b/b	Veerapandi	..	1,053.72	697	734	3,297	1,652	1,6	222	221	..	..	754	254	1,032	296	126	18	166	152
22	25	Iduvoi	..	934.04	450	528	2,300	1,163	1,1	153	169	..	..	641	229	739	298	169	87	49	111
23	26	Karaipudur	..	2,233.82	874	914	4,172	2,077	2,0	343	343	..	..	789	215	1,367	544	548	63	413	411
24	27	Ganapathipalayam	..	2,295.04	775	919	4,349	2,172	2,1	529	527	..	..	871	244	1,312	890	344	196	536	499
25	28	Ugayanur	..	1,934.06	625	689	3,185	1,604	1,5	343	301	..	..	665	256	1,013	416	408	37	406	336
26	29	North Avanashipalayam	..	1,011.75	320	370	1,698	850	8	238	226	..	..	327	100	572	171	292	47	201	110
27	30	Thonguttipalayam	..	1,786.25	434	735	3,394	1,732	1,6	396	383	..	..	695	224	1,056	286	452	61	273	143
28	31	Kandiankoil	..	3,807.19	1,080	1,172	5,139	2,631	2,5	561	501	..	..	974	272	1,740	646	1,011	233	482	388
29	32	Alagumalai	..	1,841.64	797	898	4,102	2,032	2,0	526	574	..	.	973	401	1,302	275	640	53	383	151
30	33	South Avanashipalayam	..	2,581.00	1,083	1,273	5,953	2,977	2,9	551	507	..	..	1,330	608	1,899	821	671	205	600	449
31	34	Kattur	..	2,683.72	973	976	4,759	2,458	2,	633	634	..	.	918	297	1,660	578	786	231	548	263

VILLAGEWISE PRIMARY CENSUS ABSTRACT—*cont.*

5. PALLADAM TALUK

Serial No.	Location Code No.	Name of Village	WORKERS																			
			III Livestock, Forestry, Fishing, Hunting, Plantations, Orchards & Allied activities		IV Mining and Quarrying		(V) Manufacturing, Processing, Servicing and Repairs (a) Household Industry		(b) Other than Household Industry		VI Construction		VII Trade and Commerce		VIII Transport, Storage & Communications		IX Other Services		X Non-Workers	
			M	F	M	F	M	F	M	F	M	F	M	F	M	F	M	F	M	F	M	F
			21	22	23	24	25	26	27	28	29	30	31	32	33	34	35	36	37	38
1	1	Pattampalayam ..	1	..	..	1	39	1	8	..	6	..	13	1	5	..	16	3	184	536
2	2	Sokkanur ..	3	..	..	..	133	10	11	..	11	8	17	1	4	..	37	9	309	833
3	3	Merkupathy ..	9	19	..	..	96	19		..	90	20	14	2	3	..	36	4	428	1,037
4	4	Vallipuram ..	20	26	..	..	110	11	8	3	15	1	13	1	1	..	50	3	489	939
5	5	Thoravalur ..	..	..	..	..	24	35	8	..	24	2	13	..	..	..	57	13	233	670
6	6	Ettiveerampalayam ..	..	..	..	..	108	21	69	14	7	2	31	5	6	..	43	10	416	1,065
7	7	Perumanallur ..	10	13	..	..	57	14	51	24	17	5	55	6	16	..	84	16	330	752
8	8	Kalipalayam ..	20	13	5	14	30	9	39	17	12	3	..	..	3	..	21	..	249	710
9	9	Kanakkampalayam ..	15	6	..	1	389	38	83	54	19	4	28	4	8	..	43	9	446	1,161
10	10	Pongupalayam ..	9	21	11	1	58	26	81	33	3	..	13	..	1	..	29	20	310	696
11	12	Neruperichal ..	85	11	105	27	113	5	348	83	52	18	58	59	36	..	88	11	1,047	2,374
12	13	Mannarai ..	7	4	2	..	10	1	277	101	8	1	11	18	15	..	74	26	382	771
13	14 a/b	Thottipalayam ..	5	1	9	1	12	..	282	37	11	..	39	2	17	1	46	6	508	1,141
14	16	Mangalam ..	5	4	..	..	70	25	269	51	22	1	251	30	15	..	123	24	982	1,818
15	17	Andipalayam ..	3	2	5	..	79	4	396	48	51	1	61	10	11	..	56	6	654	1,476
16	19 a/b	Nallur ..	10	7	1	1	36	32	351	36	37	12	132	5	23	..	107	14	896	2,088
17	20	Mudalipalayam ..	3	..	3	..	16	13	66	12	4	..	28	1	5	..	63	7	429	1,157
18	21	Nachipalayam ..	10	..	..	..	67	25	33	4	1	..	51	5	11	..	26	2	291	617
19	22	Peruntholuvu ..	29	31	2	..	68	41	29	10	12	..	11	5	4	..	60	10	520	1,012
20	23	Muthanampalayam ..	34	37	3	..	102	72	282	84	70	3	102	10	29	..	100	21	694	1,457
21	24 b/b	Veerapandi ..	4	1	11	13	181	37	384	49	54	16	54	4	15	..	37	6	620	1,349
22	25	Iduvoi ..	5	4	1	..	45	29	335	54	1	..	23	2	5	..	106	11	424	839
23	26	Karaipudur ..	18	18	8	4	66	23	196	7	5	1	25	5	11	..	77	12	710	1,551
24	27	Ganapathipalayam ..	28	18	3	..	194	151	77	..	36	14	26	3	12	..	56	9	860	1,287
25	28	Ugayanur ..	19	2	1	..	19	8	62	20	13	..	20	2	6	..	59	11	591	1,165
26	29	North Avanashipalayam ..	1	..	3	1	33	10	2	..	9	1	14	..	..	..	17	2	278	677
27	30	Thonguttipalayam ..	30	24	15	1	79	22	46	1	22	2	7	1	3	..	129	31	676	1,376
28	31	Kandiankoil ..	2	2	4	..	113	11	8	1	23	..	15	5	6	..	76	6	891	1,862
29	32	Alagumalai ..	38	32	10	..	57	18	13	7	26	2	42	2	2	..	91	10	730	1,795
30	33	South Avanashipalayam ..	5	..	1	1	172	60	153	67	42	5	138	16	10	..	107	18	1,078	2,155
31	34	Kattur ..	37	31	.	1	107	38	18	1	30	6	42	3	2	..	90	4	798	1,723

VILLAGEWISE PRIMARY CENSUS ABSTRACT—*cont.*

5. PALLADAM TALUK

Serial No.	Location Code No.	Name of Village	Area of Village in Hectares	Occupied Residential Houses	No. of Households	Total Population including Institutional & Houseless Population			Scheduled Castes		Scheduled Tribes		Literate and Educated Persons		WORKERS: Total Workers (i—ix)		WORKERS: I Cultivators		WORKERS: II Agricultural Labourers	
						P	M	F	M	F	M	F	M	F	M	F	M	F	M	F
0	1	2	3	4	5	6	7	8	9	10	11	12	13	14	15	16	17	18	19	20
32	35	V. Vadamalaipalayam ..	2,397.65	596	684	3,153	1,606	1,547	286	291	..	..	577	135	1,081	374	476	100	434	264
33	36	Vavipalayam ..	3,498.56	783	1,079	5,011	2,513	2,498	447	416	..	..	949	360	1,719	944	880	393	580	475
34	37	Jallipatti ..	573.47	274	345	1,316	633	683	80	83	..	..	230	62	434	305	226	161	116	124
35	38	Senjeripudur ..	1,706.46	698	786	3,568	1,759	1,809	412	428	..	..	754	235	1,129	663	432	279	506	363
36	39	J. Krishnapuram ..	1,907.89	790	905	3,967	1,974	1,993	406	396	..	..	786	301	1,321	602	606	100	445	468
37	40	Thalakkarai ..	801.76	426	523	2,390	1,184	1,206	284	270	..	..	437	143	810	404	363	66	296	325
38	41	Malapalayam ..	1,442.92	574	649	2,876	1,428	1,448	262	279	..	..	683	254	944	639	419	252	282	360
39	42	Komarapalayam ..	1,029.42	772	832	3,718	1,871	1,847	277	284	..	..	946	349	1,244	530	453	109	505	386
40	43	S. Ayyampalayam ..	1,196.14	514	528	2,239	1,139	1,100	186	179	..	..	584	191	659	292	126	66	282	206
41	44	Kammalapatti ..	1,267.52	485	565	2,404	1,187	1,217	201	209	..	..	631	231	812	588	152	76	378	430
42	45	Vadavedampatti ..	1,072.27	341	397	1,809	927	882	213	223	..	..	379	93	633	576	300	254	250	280
43	46	Vadambacheri ..	2,218.75	1,081	1,256	6,049	3,090	2,959	413	379	..	..	1,644	592	2,020	1,116	542	321	451	447
44	47	K. Krishnapuram ..	918.47	457	510	2,140	1,047	1,093	146	137	..	..	512	216	665	375	128	64	211	222
45	48	Puliampatti ..	731.29	413	453	1,797	928	869	195	207	..	..	482	236	624	446	208	52	272	368
46	49	Anuppatti ..	1,052.28	323	332	1,339	651	688	119	140	..	..	307	165	434	226	94	11	196	194
47	50	Kethanur ..	1,646.93	592	633	2,817	1,399	1,418	379	379	..	..	703	334	882	562	268	95	392	422
48	51	Elavanthi	1,438.62	534	589	2,546	1,251	1,295	217	206	..	..	508	168	875	194	344	6	382	149
49	52	V. Kallipalayam ..	2,296.59	771	844	3,681	1,855	1,826	229	236	..	..	697	234	1,190	391	438	42	587	318
50	53	Pongalur ..	1,851.40	954	1,067	4 430	2,249	2,182	446	432	..	..	1,241	561	1,362	908	326	126	460	682
51	54	Madappur ..	3,146.94	805	935	4,178	2,076	2,101	366	418	..	..	862	303	1,370	506	517	105	575	387
52	55	Chittambalam ..	1,388.42	422	455	1,853	924	929	110	95	..	..	449	188	611	351	195	90	238	223
53	56	Vadugapalayam ..	1,473.08	479	515	2,225	1,118	1,107	254	235	..	..	610	239	735	278	233	37	224	190
54	57	Panickampatti ..	1,262.64	466	510	2,118	1,040	1,078	201	195	..	..	613	226	710	522	248	134	204	375
55	58	K. Ayyampalayam ..	1,112.59	421	492	1,881	915	966	159	178	..	..	284	212	604	364	267	113	177	236
56	59	Semmipalayam ..	739.34	727	784	3,352	1,732	1,620	188	183	..	..	1,158	604	1,026	434	138	107	130	184
57	60	Sukkampalayam ..	1,423.23	491	557	2,219	1,144	1,075	189	178	..	..	568	137	733	437	288	134	175	262
58	61 a/b	Palladam ..	907.92	377	377	1,662	847	815	212	230	..	..	392	115	590	136	166	6	243	96
59	62 b/b	Naranapuram ..	1,165.18	173	190	890	453	437	61	53	..	..	181	130	304	230	73	40	44	69
60	63	Velampalayam ..	959.08	261	288	1,274	614	660	57	71	..	..	262	86	375	53	197	3	90	42
61	64	Poomanallur ..	1,793.84	635	581	2,450	1,218	1,232	309	342	..	..	496	136	798	116	319	8	257	92
62	65	Samalapuram ..	2,183.79	1,657	1,829	8,336	4,140	4,196	836	857	..	..	2,102	778	2,640	1,184	802	187	602	598

VILLAGEWISE PRIMARY CENSUS ABSTRACT—*cont.*

5. PALLADAM TALUK

Serial No	Location Code No.	Name of Village	WORKERS III Livestock, Forestry, Fishing, Hunting, Plantations, Orchards & Allied activities		IV Mining and Quarrying		(V) Manufacturing, Processing, Servicing and Repairs (a) Household Industry		(b) Other than Household Industry		VI Construction		VII Trade and Commerce		VIII Transport, Storage & Communications		IX Other Services		X Non-Workers	
			M	F	M	F	M	F	M	F	M	F	M	F	M	F	M	F	M	F
			21	22	23	24	25	26	27	28	29	30	31	32	33	34	35	36	37	38
32	35	V. Vadamalaipalayam ..	1	..	..	..	54	1	17	..	7	..	9	3	2	..	81	6	525	1,173
33	36	Vavipalayam ..	4	2	..	..	99	40	16	1	15	2	34	15	2	..	89	16	794	1,554
34	37	Jallipatti ..	5	1	..	..	25	8	9	..	11	3	11	2	3	..	28	6	199	378
35	38	Senjeripudur ..	..	..	1	..	49	2	15	2	2	..	33	8	3	..	88	9	630	1,146
36	39	J. Krishnapuram ..	11	7	..	..	64	4	26	4	31	3	37	9	1	..	100	7	653	1,391
37	40	Thalakkarai ..	39	9	..	..	19	..	10	2	17	1	14	1	..	..	52	1	374	802
38	41	Malapalayam ..	23	..	11	3	23	4	27	1	22	..	56	10	3	..	78	9	484	809
39	42	Komarapalayam ..	4	..	..	..	44	..	23	3	31	9	88	3	4	..	92	20	627	1,317
40	43	S. Ayyampalayam ..	4	..	..	..	141	7	13	..	19	2	24	5	3	..	47	6	480	808
41	44	Kammalapatti ..	10	7	..	..	124	51	13	2	20	5	55	11	3	..	57	6	375	629
42	45	Vadavedampatti ..	16	25	..	..	20	5	3	..	1	..	8	3	..	..	35	9	294	306
43	46	Vadambacheri ..	67	18	..	1	750	283	31	3	26	1	57	18	3	..	93	24	1,070	1,843
44	47	K. Krishnapuram ..	5	..	..	..	194	72	27	..	5	1	32	10	7	..	56	6	382	718
45	48	Puliampatti ..	3	1	..	..	34	..	26	..	20	3	18	5	4	..	39	17	304	423
46	49	Anuppatti ..	14	..	1	2	19	1	44	3	2	1	14	2	7	..	43	12	217	462
47	50	Kethanur ..	7	1	..	4	56	7	42	3	19	8	24	6	3	..	71	16	517	856
48	51	Elavanthi ..	11	20	..	..	27	6	27	1	9	1	17	1	5	..	53	10	376	1,101
49	52	V. Kallipalayam ..	21	8	..	..	31	5	12	..	10	1	28	4	2	..	61	13	665	1,435
50	53	Pongalur ..	21	4	..	..	133	29	95	23	26	6	54	11	10	..	237	27	887	1,273
51	54	Madappur ..	10	..	1	..	23	..	73	..	36	5	34	6	18	..	83	3	706	1,596
52	55	Chittambalam ..	1	..	..	..	92	16	35	2	8	4	7	2	4	..	31	14	313	578
53	56	Vadugapalayam ..	15	4	3	8	43	5	100	2	32	7	22	12	16	..	47	13	383	829
54	57	Panickampatti ..	8	..	1	..	74	4	94	2	18	..	24	1	5	..	34	6	330	556
55	58	K. Ayyampalayam ..	8	..	..	..	35	2	36	..	7	4	25	2	6	..	43	7	311	602
56	59	Semmipalayam ..	8	..	..	..	12	1	615	122	6	2	29	9	8	..	80	9	706	1,186
57	60	Sukkampalayam ..	19	14	1	7	17	1	114	1	35	1	35	13	8	..	41	4	411	638
58	61 a/b	Palladam ..	..	..	..	..	12	32	100	1	2	1	22	..	10	..	35	..	257	679
59	62 b/b	Naranapuram ..	4	1	..	..	114	113	50	3	9	2	3	..	3	..	4	2	149	207
60	63	Velampalayam ..	..	..	24	..	40	7	8	..	..	..	2	..	1	..	13	1	239	607
61	64	Poomanallur ..	2	..	4	..	26	2	79	4	54	..	10	3	7	..	40	7	420	1,116
62	65	Samalapuram ..	37	20	5	3	272	57	632	267	46	3	62	14	21	..	161	35	1,500	3,012

VILLAGEWISE PRIMARY CENSUS ABSTRACT—*cont.*

5. PALLADAM TALUK

Serial No.	Location Code No.	Name of Village		Area of Village in Hectares	Occupied Residential Houses	No. of Households	Total Population including Institutional & Houseless Population P	M	F	Scheduled Castes M	F	Scheduled Tribes M	F	Literate and Educated Persons M	F	WORKERS Total Workers (i—ix) M	F	I Cultivators M	F	II Agricultural Labourers M	F
0	1	2		3	4	5	6	7	8	9	10	11	12	13	14	15	16	17	18	19	20
63	66	Semmandampalayam	..	1,389.82	694	890	3,824	1,938	1,868	270	293	..	..	1,157	407	1,239	320	368	24	252	129
64	67	Karumathampatti	..	2,678.89	1,979	2,296	10,636	5,588	5,048	533	540	..	..	3,635	1,568	3,033	665	481	63	596	271
65	68	Giddampalayam	..	1,035.69	362	399	1,721	850	871	147	136	..	..	365	135	570	310	275	142	163	133
66	70	Kaduvettipalayam	..	926.72	540	558	2,429	1,234	1,195	153	132	..	..	627	214	813	221	360	37	306	166
67	71	Paduvampalli	..	1,462.13	700	826	3,575	1,807	1,768	418	384	4	3	772	342	1,183	503	357	96	529	369
68	72	Moppiripalayam	..	2,183.32	1,184	1,278	5,756	2,926	2,830	533	496	..	..	1,394	529	1,846	553	563	111	664	311
69	73	Kaniyur	..	1,827.18	684	748	3,259	1,670	1,589	245	234	..	..	908	315	1,151	549	312	93	270	309
70	74	K. Madappur	..	677.26	432	584	2,464	1,239	1,225	356	373	..	..	593	213	795	508	167	56	284	361
71	75	Rasipalayam	..	553.49	630	795	3,370	1,694	1,676	303	303	..	..	1,139	509	1,063	405	180	18	300	291
72	76	Arasur	..	2,004.64	763	942	3,975	1,983	1,992	283	267	..	..	1,233	545	1,311	498	406	102	310	259
73	77 a/b	Neelambur	..	83.00	634	753	3,299	1,653	1,646	285	288	..	..	922	410	982	172	230	7	228	46
74	77b/b	Neelambur	..	2,434.27	983	1,091	4,817	2,427	2,390	513	480	..	..	1,465	626	1,560	584	310	50	416	403
75	78	Mylampatti	..	480.21	197	242	1,164	593	571	..	..	..	..	323	144	387	46	78	1	111	35
76	79a/b	Irugur	..	1,163.96	2,458	2,548	12,151	6,266	5,885	1,240	1,128	..	..	4,312	2,252	3,399	711	342	27	591	302
77	79b/b	Irugur	..	927.39	442	536	2,395	1,262	1,133	179	187	..	..	815	305	714	190	106	12	104	120
78	81a/b	Kangayampalayam	..	582.32	334	611	2,292	1,209	1,083	258	285	..	..	878	301	832	311	119	50	112	197
79	82a/b	Kadampadi	..	1,088.23	671	826	3,522	1,771	1,751	393	411	..	..	856	303	1,190	533	338	38	345	391
80	83	Ichipatti	..	1,594.88	671	698	3,182	1,629	1,553	137	117	..	..	797	236	1,071	351	383	105	169	102
81	84	Kodangipalayam	..	1,758.30	547	633	2,944	1,513	1,431	205	216	..	..	781	180	1,015	622	437	302	230	213
82	85	Paruvoi	..	1,198.41	452	508	2,257	1,129	1,128	139	152	..	..	621	227	712	319	269	50	200	217
83	86	Karadibavi	..	1,260.10	488	529	2,278	1,194	1,084	208	193	..	..	681	243	670	549	188	154	219	356
84	87	Mallegoundenpalayam	..	986.66	278	295	1,336	682	654	164	153	..	..	364	192	455	223	148	39	193	177
85	88	Selakkerichal	..	2,115.76	1,085	1,170	5,329	2,710	2,619	583	528	..	..	1,440	557	1,598	972	482	152	638	696
86	89a/b	Appanaickenpatti	..	1,748.57	450	564	2,890	1,484	1,406	329	301	..	..	632	333	892	169	115	4	265	142
87	90a/b	Kalangal	..	1,482.50	586	688	3,265	1,614	1,651	162	143	..	..	612	254	1,049	576	193	46	285	290
88	91	Kannampalayam	..	1,595.07	1,175	1,333	5,795	2,893	2,902	382	377	..	..	1,757	1,004	1,774	978	303	168	291	548
89	93	Pattanam	..	1,045.33	797	882	4 169	2,171	1,998	331	314		..	1,524	802	1,220	169	174	6	197	87
90	94	Peedampalli	..	1,353.63	540	638	3,013	1,535	1,478	270	260	..	..	887	430	940	342	253	66	200	229
91	95	Kallapalayam	..	1,133.16	549	612	2,794	1,387	1,407	212	204	..	..	790	414	865	303	316	33	357	261
92	96	Pappampatti	..	1,015.26	427	486	2,146	1,084	1,062	181	173	..	..	535	203	722	269	208	48	218	208

VILLAGEWISE PRIMARY CENSUS ABSTRACT—*cont.*

5. PALLADAM TALUK

Serial No.	Location Code No.	Name of Village	WORKERS III Livestock, Forestry, Fishing, Hunting, Plantations, Orchards & Allied activities		IV Mining and Quarrying		(V) Manufacturing, Processing, Servicing and Repairs (a) Household Industry		(b) Other than Household Industry		VI Construction		VII Trade and Commerce		VIII Transport, Storage & Communications		IX Other Services		X Non-Workers	
			M	F	M	F	M	F	M	F	M	F	M	F	M	F	M	F	M	F
			21	22	23	24	25	26	27	28	29	30	31	32	33	34	35	36	37	38
63	66	Semmandampalayam ..	26	21	..	..	179	53	127	10	18	..	189	6	9	..	71	77	699	1,566
64	67	Karumathampatti ..	17	5	1	2	385	24	855	222	35	2	292	13	58	..	313	63	2,555	4,383
65	68	Giddampalayam ..	11	19	..	..	10	6	49	3	13	1	21	4	4	..	24	2	280	561
66	70	Kaduvettipalayam ..	..	..	..	..	43	11	34	..	5	..	14	..	3	..	48	7	421	974
67	71	Paduvampalli ..	23	8	..	..	36	5	91	3	17	2	41	7	4	..	85	13	624	1,265
68	72	Moppiripalayam ..	14	3	2	3	217	62	121	31	44	1	86	10	13	..	122	21	1,080	2,277
69	73	Kaniyur ..	20	9	..	..	84	16	337	103	10	1	39	5	12	..	67	13	519	1,040
70	74	K. Madappur ..	2	2	3	..	19	6	217	58	26	12	20	3	17	..	40	10	444	717
71	75	Rasipalayam ..	3	3	..	..	13	..	344	33	25	6	95	34	8	..	95	20	631	1,271
72	76	Arasur ..	133	..	..	..	32	118	265	7	19	..	65	7	2	..	79	5	672	1,494
73	77 a/b	Neelambur ..	60	..	..	..	6	38	307	45	5	..	60	4	22	..	64	32	671	1,474
74	77 b/b	Neelambur ..	36	..	..	..	80	19	473	37	80	32	83	26	15	..	67	17	867	1,806
75	78	Mylampatti ..	7	1	..	..	..	..	144	..	5	..	10	6	3	..	29	3	206	525
76	79 a/b	Irugur ..	14	1	2	..	81	17	1,818	256	11	3	156	45	75	3	309	57	2,867	5,174
77	79 b/b	Irugur ..	28	1	..	..	3	1	288	27	23	1	82	16	17	1	63	11	548	943
78	81a/b	Kangayampalayam ..	27	2	9	13	7	..	100	7	72	29	28	5	33	..	325	8	377	772
79	82 a/b	Kadampadi ..	22	7	8	..	100	25	159	23	74	36	39	6	18	..	87	7	581	1 218
80	83	Ichipatti ..	..	1	4	3	130	32	307	100	1	..	24	6	3	..	50	2	558	1,202
81	84	Kodangipalayam ..	2	1	55	55	31	2	175	22	9	2	24	14	7	..	45	11	498	809
82	88	Paruvoi ..	..	..	6	8	70	33	111	..	3	..	16	4	6	..	31	7	417	809
83	86	Karadibavi ..	23	5	..	..	23	2	59	..	25	1	24	7	10	..	99	24	524	535
84	87	Mallegoundenpalayam ..	1	..	..	..	46	3	23	..	11	..	9	3	1	..	23	1	227	431
85	88	Selakkerichal ..	8	..	1	..	163	86	64	2	26	..	67	10	15	..	134	26	1,112	1,647
86	89 a/b	Appanaickenpatti ..	273	5	..	..	5	1	142	2	14	..	13	6	4	..	61	9	592	1,237
87	90 a/b	Kalangal ..	331	5	..	..	31	195	126	7	24	10	17	10	5	..	37	13	565	1,075
88	91	Kannampalayam ..	117	4	..	..	25	59	748	128	70	13	91	15	20	1	109	42	1,119	1,924
89	93	Pattanam ..	1	1	2	..	23	18	691	39	23	..	31	10	10	..	68	8	951	1,829
90	94	Peedampalli ..	87	4	..	..	13	..	273	23	23	4	35	12	3	..	53	4	595	1,136
91	95	Kallapalayam ..	..	..	..	..	13	..	99	1	2	..	29	3	1	..	48	5	522	1,10[illegible]
92	96	Pappampatti ..	132	..	..	..	15	..	53	1	26	1	28	3	5	..	37	8	362	[illegible]

VILLAGEWISE PRIMARY

5. PALLADAM

Serial No.	Location Code No.	Name of Village		Area of Village in Hectares	Occupied Residential Houses	No. of Households	Total Population including Institutional & Houseless Population P	M	F
0	1	2		3	4	5	6	7	8
93	97	Edayapalayam	..	1,182.07	311	337	1,511	734	777
94	98	Pachapalayam	..	1,545.24	390	429	1,983	1,019	964
95	99	Bogampatti	..	1,861.52	428	488	2,286	1,097	1,189
96	100	Vadavalli	..	1,740.41	592	676	2,984	1,518	1,466
97	101	Varapatti	..	2,674.68	1,286	1,363	5,775	2,933	2,842
98	102	Poorandampalayam	..	1,142.15	662	662	2,943	1,489	1,454
		Taluk Total	..	**142,626,00**	**62,388**	**70,982**	**316,483**	**159,780**	**156,703**

FOOT NOTE.—

L. C. No.

11	Non City Urban Unit.
14 b/b	City Urban Unit
15	Non-City Urban Unit
18	City Urban Unit.
19 b/b	City Urban Unit
24 a/b	City Urban Unit.
61 b/b	Non City Urban Unit
62 a/b	Merged with Palladam Non City Urban Unit.
69	Refer Avanashi Taluk.
80	Non City Urban Unit.
81 b/b, 82 b/b	Non City Urban Unit.
89 b/b, 90 b/b	Do.
92	Non City Urban Unit.

CENSUS ABSTRACT—*cont.*

TALUK

Scheduled Castes M	Scheduled Castes F	Scheduled Tribes M	Scheduled Tribes F	Literate and Educated Persons M	Literate and Educated Persons F	WORKERS Total Workers (i—ix) M	WORKERS Total Workers (i—ix) F	WORKERS I Cultivators M	WORKERS I Cultivators F	WORKERS II Agricultural Labourers M	WORKERS II Agricultural Labourers F
9	10	11	12	13	14	15	15	17	18	19	20
106	120	..	..	418	163	476	186	260	6	124	146
167	141	..	..	418	132	638	113	348	12	233	93
94	99	..	..	519	107	741	653	385	217	280	414
335	327	..	..	646	250	935	484	371	71	389	368
706	673	..	..	1,449	608	1,975	948	685	169	798	675
357	328	..	..	706	303	959	530	405	192	402	323
29,147	**28,700**	**4**	**3**	**79,192**	**31,043**	**101,599**	**40,815**	**32,374**	**8,318**	**29,794**	**24,403**

VILLAGEWISE PRIMARY

5. PALLADAM

Serial No.	Location Code No.	Name of Village		WORKERS III Livestock, Forestry, Fishing, Hunting, Plantations, Orchards & Allied activities		IV Mining and Quarrying		(V) Manufacturing, Processing, Servicing and Repairs (a) Household Industry		(b) Other than Household Industry	
				M	F	M	F	M	F	M	F
				21	22	23	24	25	26	27	28
93	97	Edayapalayam	..	..	..	32	29	13	..	11	..
94	98	Pachapalayam	..	1	..	..	..	8	1	9	..
95	99	Bogampatti	..	2	..	..	..	6	..	22	4
96	100	Vadavalli	..	29	1	..	..	66	24	10	..
97	101	Varapatti	..	27	7	..	..	59	16	60	3
98	102	Poorandampalayam	..	2	..	..	..	36	..	22	..
		Taluk Total	..	**2,322**	**584**	**380**	**208**	**7,420**	**2,447**	**15,140**	**2,467**

CENSUS ABSTRACT—*concld.*

TALUK

WORKERS VI Construction		VII Trade and Commerce		VIII Transport, Storage & Communications		IX Other Services		X Non-Workers	
M	F	M	F	M	F	M	F	M	F
29	30	31	32	33	34	35	36	37	38
5	..	8	2	1	..	22	3	258	591
..	..	16	4	2	1	21	2	381	851
1	..	14	6	5	1	26	11	356	536
18	..	10	11	1	1	41	8	583	982
49	13	93	30	9	..	195	35	958	1,894
8	..	22	8	1	..	61	7	530	924
2,099	374	4,126	758	879	9	7,065	1,247	58,181	115,888

Appendix—Nil

URBAN BLOCKWISE PRIMARY CENSUS ABSTRACT

5. PALLADAM TALUK

Serial No.	Location Code No.	Name of Town/Ward/ Enumerator's Block No.		Area of Town in Sq. Km.	Occupied Residential Houses	No. of Households	Total Population including Institutional & Houseless Population P	M	F	Scheduled Castes M	F	Scheduled Tribes M	F	Literate and Educated Persons M	F	WORKERS Total Workers (i—ix) M	F	I Cultivators M	F	II Agricultural Labourers M	F
0	1	2		3	4	5	6	7	8	9	10	11	12	13	14	15	16	17	18	19	20
	TIRUPPUR																				
		AGGLOMERATION	..	73.65	28,155	31,891	151,127	78,108	73,021	5,650	5,522	72	56	50,145	27,332	45,128	9,898	1,846	359	1,747	1,036
	XVII	TIRUPPUR (M)																			
		Ward 1	E.B. No.																		
1.			1	..	106	112	567	307	260	..	..	..	..	200	94	173	12	..	..	3	..
2			2	..	27	93	514	278	236	..	..	..	..	157	41	171	40	1	..	..	..
3			3	..	108	156	754	380	374	..	..	..	..	251	178	202	18	..	..	..	..
4			4	..	83	160	689	351	338	..	..	..	..	220	122	207	49	..	..	..	..
5			5	..	122	122	515	286	229	..	..	..	..	201	92	150	2	13	..	..	..
6			6	..	95	97	412	214	198	..	..	..	..	144	70	135	40	5	..	3	3
7			7	..	184	184	827	431	396	..	..	..	..	288	180	245	44	..	..	..	..
8			8	..	166	167	700	356	344	..	..	..	..	203	119	225	95	..	..	1	..
9			9	..	82	85	463	248	215	..	..	..	..	173	55	150	27	26	2	3	1
		Ward No. 1 Total		..	973	1,176	5,441	2,851	2,590	..	..	..	..	1,837	951	1,658	327	45	-	10	4
10		2	10	..	172	175	789	408	381	..	..	..	..	305	158	244	14	2	..	..	..
11			11	..	98	98	460	224	236	..	..	..	..	165	132	123	31	..	..	..	..
12			12	..	135	139	624	331	293	..	..	..	..	232	113	198	62	5	1	1	..
13			13	..	115	121	477	283	194	..	..	..	..	228	95	183	31	4	..	..	..
14			14	..	127	129	627	324	303	5	3	..	..	252	162	190	72	..	..	3	1
15			15	..	112	112	467	240	227	..	..	..	..	173	90	162	51	1	..	..	..
16			16	..	90	90	486	242	244	1	4	..	..	184	126	141	12	10	..	1	..
		Ward No 2 Total		..	849	864	3,930	2,052	1,878	6	7	..	..	1,539	876	1,241	273	22	1	5	1
17		3	17	..	182	182	869	456	413	..	..	..	..	355	207	271	18	..	..	2	..
18			18	..	149	149	690	352	338	..	..	..	..	259	191	194	27	1	..	1	..
19			19	..	163	168	803	426	377	..	..	..	..	332	237	222	20	..	..	..	..
20			20	..	136	136	670	360	310	..	..	..	..	299	205	175	14	1		..	..
		Ward No. 3 Total		..	630	635	3,032	1,594	1,438	..	..	..	..	1,245	840	862	79	2	..	3	..

URBAN BLOCKWISE PRIMARY CENSUS ABSTRACT—*cont.*

5. PALLADAM TALUK

Serial No.	Location Code No.	Name of Town/Ward/ Enumerator's Block No.	WORKERS III Livestock, Forestry, Fishing, Hunting, Plantations, Orchards & Allied activities M	F	IV Mining and Quarrying M	F	(V) Manufacturing, Processing, Servicing and Repairs (a) Household Industry M	F	(b) Other than Household Industry M	F	VI Construction M	F	VII Trade and Commerce M	F	VIII Transport, Storage & Communications M	F	IX Other Services M	F	X Non-Workers M	F
			21	22	23	24	25	26	27	28	29	30	31	32	33	34	35	36	37	38
		TIRUPPUR AGGLOMERATION ..	**86**	**40**	..	..	**5,017**	**1,173**	**18,537**	**4,045**	**1,271**	**467**	**8,452**	**1,092**	**2,555**	**91**	**5,617**	**1,595**	**32,978**	**63,123**
		XVII TIRUPPUR (M)—*cont.*																		
		Ward 1 E.B. No.																		
1		1 ..	..	..	..	..	54	1	79	9	..	..	20	..	3	..	14	2	134	248
2		2 ..	..	..	..	..	86	.	48	32	17	6	8	1	2	..	9	1	107	196
3		3 ..	..	..	..	..	4	..	107	6	3	1	38	2	11	1	39	8	178	356
4		4 ..	..	..	..	..	..	..	113	40	1	..	11	2	18	..	64	7	144	289
5		5 ..	..	..	..	..	..	..	81	1	..	..	18	..	11	..	27	1	136	227
6		6 ..	..	..	..	..	5	2	78	28	1	..	8	3	13	..	22	4	79	158
7		7 ..	..	..	..	..	7	..	141	28	1	2	51	8	17	..	28	6	186	352
8		8 ..	..	..	..	..	4	3	138	66	9	8	23	10	17	..	33	8	131	249
9		9 ..	..	..	..	..	22	..	60	15	11	6	17	1	1	..	10	2	98	188
		Ward No. 1 Total ..	..	..	..	..	**182**	**6**	**845**	**225**	**43**	**23**	**194**	**27**	**93**	**1**	**246**	**39**	**1,193**	**2,263**
10	2	10 ..	..	..	..	..	78	..	100	9	1	..	25	..	20	1	18	4	164	367
11		11 ..	..	..	..	..	4	6	58	15	4	..	33	..	9	..	15	10	101	205
12		12 ..	..	.	..	..	2	..	134	54	..	..	30	4	13	..	13	3	133	231
13		13 ..	..	..	..	..	16	..	54	11	..	..	46	13	22	..	41	7	100	163
14		14 ..	..	..	..	..	20	10	81	27	2	4	36	11	10	..	38	19	134	231
15		15 ..	..	..	..	..	2	1	88	32	1	1	26	10	22	..	22	7	78	176
16		16 ..	1	2	..	..	..	..	70	4	1	..	23	..	16	..	19	6	101	232
		Ward No. 2 Total ..	**1**	**2**	..	..	**122**	**17**	**585**	**152**	**9**	**5**	**219**	**38**	**112**	**1**	**166**	**56**	**811**	**1,605**
17	3	17 ..	..	..	..	..	..	..	144	9	1	..	78	3	13	..	33	6	185	395
18		18 ..	..	..	..	..	..	..	103	9	4	..	45	1	10	..	30	17	158	311
19		19 ..	..	..	..	..	19	1	93	6	..	..	47	3	22	1	41	9	204	357
20		20 ..	..	..	..	..	4	2	78	3	..	..	60	3	4	1	28	5	185	296
		Ward No. 3 Total ..	..	..	..	..	**23**	**3**	**418**	**27**	**5**	..	**230**	**10**	**49**	**2**	**132**	**37**	**732**	**1,359**

URBAN BLOCKWISE PRIMARY CENSUS ABSTRACT—*cont.*

5. PALLADAM TALUK

Serial No.	Location Code No	Name of Town/Ward/ Enumerator's Block No.		Area of Town in Sq. Km.	Occupied Residential Houses	No. of Households	Total Population including Institutional & Houseless Population P	M	F	Scheduled Castes M	F	Scheduled Tribes M	F	Literate and Educated Persons M	F	WORKERS Total Workers (i—ix) M	F	I Cultivators M	F	II Agricultural Labourers M	F
0	1	2		3	4	5	6	7	8	9	10	11	12	13	14	15	16	17	18	19	20
	XVII	TIRUPPUR (M)—*cont.*																			
		Ward 4	E.B. No.																		
21			21 ..	..	203	214	1,004	519	485	..	..	..	..	306	161	325	95	1	1	1	..
22			22 ..	..	85	85	395	211	184	..	..	..	..	152	104	114	13	..	..	..	..
23			23 ..	..	81	93	460	241	219	..	..	..	..	162	100	127	34	1	..	..	..
24			24 ..	..	109	118	647	332	315	..	..	..	..	246	158	157	25	..	..	..	..
25			25 ..	..	102	111	529	277	252	..	..	..	..	188	111	146	21	6	..	1	..
26			26 ..	..	135	135	706	367	339	31	23	..	..	229	95	224	15	1	..	1	..
27			27 ..	..	126	130	852	524	328	..	..	..	..	408	176	199	4	2	..	..	..
8			28 ..	..	130	151	742	367	375	..	..	..	..	206	89	238	33	1	..	12	1
29			29 ..	..	74	137	675	349	326	..	..	..	..	231	116	209	87	1	..	..	..
30			30 ..	..	175	175	754	386	368	..	..	..	..	233	82	245	62	1	..	..	..
31			31 ..	..	110	110	530	266	264	..	..	..	..	146	63	165	16	..	..	..	..
32			32 ..	..	55	107	445	241	204	..	..	..	..	167	50	165	72	2	..	..	..
33			33 ..	..	119	121	575	310	265	..	..	..	..	210	105	178	53	15	..	..	..
34			34 ..	..	80	203	920	460	460	..	..	..	..	272	140	308	34	..	..	..	..
35			35 ..	..	114	114	490	255	235	..	..	..	..	175	63	154	32	..	..	..	..
36			36 ..	..	147	157	732	387	345	..	..	..	..	241	103	222	25	1	..	..	..
37			37 ..	..	38	94	406	206	200	..	..	..	..	150	81	135	15	..	..	..	..
38			38 ..	..	142	145	675	349	326	17	21	..	..	238	149	206	27	..	..	..	..
		Ward No. 4 Total		..	..	**2,025**	**2,400**	**11,537**	**6,047**	**5,490**	**48**	**44**	..	..	**3,960**	**1,946**	**3,517**	**663**	**32**	**1**	**15**	**1**
39		5	39 ..	..	116	116	621	317	304	..	..	..	..	249	191	178	14	2	..	..	..
40			40 ..	..	157	158	759	423	336	..	..	..	..	264	120	242	55	..	..	..	..
41			41 ..	..	42	42	199	105	94	..	..	..	..	62	30	66	4	..	..	..	..
42			42 ..	..	33	81	361	184	177	..	..	..	..	135	62	118	21	..	..	..	..
43			43 ..	..	128	128	565	300	265	..	..	..	..	216	113	190	39	..	..	1	..
44			44 ..	..	113	122	590	307	283	..	..	..	..	198	118	185	17	..	..	..	..
		Ward No. 5 Total		..	..	**589**	**647**	**3,095**	**1,636**	**1,459**	..	..	..	..	**1,124**	**634**	**979**	**150**	**2**	..	**3**	..

URBAN BLOCKWISE PRIMARY CENSUS ABSTRACT—*cont.*

5. PALLADAM TALUK

Serial No.	Location Code No.	Name of Town/Ward/ Enumerator's Block No.		Area of Town in Sq. Km.	Occupied Residential Houses	No. of Households	Total Population including Institutional & Houseless Population			Scheduled Castes		Scheduled Tribes		Literate and Educated Persons		WORKERS: Total Workers (i—ix)		WORKERS: I Cultivators		WORKERS: II Agricultural Labourers	
							P	M	F	M	F	M	F	M	F	M	F	M	F	M	F
0	1	2		3	4	5	6	7	8	9	10	11	12	13	14	15	16	17	18	19	20
	XVII	TIRUPPUR (M)—*cont.*																			
		Ward 6	E.B. No.																		
45			45 ..	..	34	116	527	275	252	..	..	..	..	174	72	186	38	..	..	..	..
46			46 ..	..	76	156	703	365	338	..	..	..	..	283	129	246	45	..	..	..	..
47			47 ..	..	47	121	589	308	281	..	..	..	..	209	80	188	33	1	..	..	..
48			48 ..	..	78	151	705	356	349	..	..	..	..	209	86	212	24	..	..	..	..
49			49 ..	..	148	155	774	412	362	..	..	..	..	232	77	253	11	..	..	..	..
50			50 ..	..	137	137	685	343	342	..	..	..	..	251	134	228	92	..	..	..	..
51			51 ..	..	60	132	534	295	239	..	..	..	..	204	67	180	46	..	..	..	..
52			52 ..	..	182	194	915	462	453	..	..	..	..	217	64	318	78	5	..	1	..
53			53 ..	..	104	112	565	304	261	..	..	..	..	228	92	187	73	2	..	..	..
54			54 ..	..	142	161	847	437	410	..	..	..	..	312	151	265	106	1	..	..	..
		Ward No. 6 Total		..	**1,008**	**1,435**	**6,844**	**3,557**	**3,287**	..	..	..	..	**2,319**	**952**	**2,263**	**546**	**9**	..	**1**	..
55		7	55 ..	..	187	209	989	502	487	..	..	..	..	372	246	280	42	1	..	..	..
56			56 ..	..	101	150	729	371	358	..	..	..	..	318	253	207	20	1	..	..	..
57			57 ..	..	94	94	470	237	233	..	..	..	..	210	180	121	3	1	..	..	..
58			58 ..	..	117	123	609	318	291	..	..	..	..	225	148	165	36	4	..	..	..
59			59 ..	..	147	164	769	397	372	..	..	..	..	288	177	247	37	1	..	6	..
60			60 ..	..	123	123	588	300	288	..	..	..	..	179	105	156	8	..	..	1	..
61			61 ..	..	137	142	642	336	306	..	..	..	..	246	137	195	17	1	..	3	..
62			62 ..	..	158	159	676	347	329	30	36	..	..	219	83	213	73	7	..	..	..
63			63 ..	..	215	215	901	478	423	..	..	..	..	293	136	277	36	2	..	..	..
64			64 ..	..	193	241	1,008	546	462	2	2	..	..	311	95	335	106	3	..	..	..
65			65 ..	..	94	94	502	257	245	..	..	..	..	47	8	178	39	129	24	24	13
66			66 ..	..	146	146	666	360	306	..	..	..	..	141	40	214	11	29	..	..	..
		Ward No. 7 Total		..	**1,712**	**1,860**	**8,549**	**4,449**	**4,100**	**32**	**38**	..	..	**2,849**	**1,608**	**2,588**	**428**	**179**	**24**	**34**	**13**

URBAN BLOCKWISE PRIMARY CENSUS ABSTRACT—*cont.*

5. PALLADAM TALUK

Serial No.	Location Code No.	Name of Town/Ward/ Enumerator's Block No.	WORKERS III Livestock, Forestry, Fishing, Hunting, Plantations, Orchards & Allied activities		IV Mining and Quarrying		(V) Manufacturing, Processing, Servicing and Repairs (a) Household Industry		(b) Other than Household Industry		VI Construction		VII Trade and Commerce		VIII Transport, Storage & Communications		IX Other Services		X Non-Workers	
			M	F	M	F	M	F	M	F	M	F	M	F	M	F	M	F	M	F
			21	22	23	24	25	26	27	28	29	30	31	32	33	34	35	36	37	38
	XVII	TIRUPPUR (M)—*cont.*																		
	Ward 6	E.B. No.																		
45		45	..	..	..	..	121	23	47	7	1	1	11	3	2	..	4	4	89	214
46		46	..	..	..	..	124	1	73	35	..	..	42	6	..	..	7	3	119	293
47		47	..	..	..	..	112	10	39	12	14	5	14	2	1	..	7	4	120	248
48		48	..	..	..	..	90	9	100	14	6	..	10	..	2	1	4	..	144	325
49		49	..	..	..	..	177	1	48	5	5	1	11	2	3	..	9	2	159	351
50		50	..	..	..	..	128	79	54	7	4	1	25	2	7	..	10	3	115	250
51		51	..	..	..	..	94	18	58	24	7	2	12	2	4	..	5	..	115	193
52		52	..	1	..	..	57	6	170	56	34	8	20	4	7	..	23	4	144	375
53		53	..	..	..	..	140	62	25	8	6	1	7	2	2	..	5	..	117	188
54		54	..	..	..	..	186	94	56	8	..	..	19	2	1	..	2	2	172	304
		Ward No. 6 Total	..	**1**	..	..	**1,229**	**303**	**670**	**176**	**77**	**19**	**171**	**25**	**29**	**1**	**76**	**22**	**1,294**	**2,741**
55	7	55	..	..	..	..	..	..	167	20	2	..	46	8	32	1	32	13	222	445
56		56	..	..	..	..	2	1	110	5	8	..	50	4	12	..	24	10	164	338
57		57	..	..	..	..	..	..	41	1	4	..	40	..	10	..	25	2	116	230
58		58	..	..	..	..	..	3	83	17	6	..	36	6	10	1	26	9	153	255
59		59	..	..	..	..	..	..	154	21	11	1	47	3	12	..	16	12	150	335
60		60	..	..	..	..	1	..	93	3	18	3	16	..	5	..	22	2	144	280
61		61	..	..	..	..	26	1	135	12	3	..	12	3	7	..	8	1	141	289
62		62	..	..	..	..	4	1	109	29	46	26	10	14	7	..	30	3	134	256
63		63	..	..	..	..	7	1	125	18	63	13	37	1	10	1	33	2	201	387
64		64	..	..	..	..	10	..	181	59	84	31	36	8	4	..	17	8	211	356
65		65	..	..	..	..	..	..	11	1	10	..	1	1	1	..	2	..	79	206
66		66	..	..	..	..	..	..	138	8	1	..	8	..	5	..	33	3	146	295
		Ward No. 7 Total	..	..	..	..	**50**	**7**	**1,347**	**194**	**256**	**74**	**339**	**48**	**115**	**3**	**268**	**65**	**1,861**	**3,672**

URBAN BLOCKEWISE PRIMARY CENSUS ABSTRACT

5. PALLADAM TALUK

Serial No.	Location Code No.	Name of Town/ward/ Enumerator's Block No.		Area of Town in Sq. Km.	Occupied Residential Houses	No. of Households	Total Population including Institutional & Houseless Population			Scheduled Castes		Scheduled Tribes		Literate and Educated Persons		WORKERS: Total Workers (i—ix)		WORKERS: I Cultivators		WORKERS: II Agricultural Labourers	
							P	M	F	M	F	M	F	M	F	M	F	M	F	M	F
0	1	2		3	4	5	6	7	8	9	10	11	12	13	14	15	16	17	18	19	20
	XVII	TIRUPPUR (M)—*cont.*																			
		Ward 8	E.B. No.																		
67			67 ..	..	95	95	434	225	209	..	..	..	..	196	122	125	11	..	..	..	..
68			68 ..	..	118	118	605	318	287	101	92	..	..	194	111	171	40	2	..	8	1
69			69 ..	..	67	159	649	333	316	109	88	..	..	150	82	186	59	..	..	7	2
70			70 ..	..	70	148	622	321	301	..	..	..	..	189	110	177	38	..	..	..	..
71			71 ..	..	100	102	486	273	213	..	..	..	..	190	87	142	18	1	..	..	..
72			72 ..	..	129	131	628	322	306	1	1	..	..	232	121	169	12	1	..	..	..
73			73 ..	..	55	66	288	154	134	..	..	..	..	107	47	94	36	..	..	..	..
74			74 ..	..	53	162	693	358	335	..	..	..	..	218	107	229	78	1	..	..	..
		Ward No. 8 Total	..	..	687	981	4,405	2,304	2,101	211	181	..	..	1,476	787	1,293	292	5	..	15	3
75		Ward No. 9 Total	75 ..	..	144	144	635	297	338	..	..	..	..	175	73	183	88	1	..	..	..
76		10	76 ..	..	160	164	862	461	401	23	16	..	..	375	235	210	39	1	..	1	..
77			77 ..	..	169	169	796	418	378	..	..	..	..	333	233	221	33	..	..	..	..
78			78 ..	..	149	149	733	372	361	10	14	..	..	277	216	199	31	..	..	1	..
79			79 ..	..	93	96	501	254	247	19	16	..	..	186	163	140	21	..	..	..	..
80			80 ..	..	179	183	878	441	437	228	239	..	..	235	109	236	104	..	..	..	..
		Ward No. 10 Total	..	..	750	761	3,770	1,946	1,824	280	285	..	..	1,406	956	1,006	228	1	..	2	..
81		11	81 ..	..	158	158	814	419	395	157	139	..	..	327	216	243	31	..	..	..	..
82			82 ..	..	192	192	845	431	414	3	2	..	..	304	175	269	85	4	1	2	..
83			83 ..	..	3	65	279	147	132	..	..	..	..	96	41	98	31	9	1	1	..
84			84 ..	..	149	150	738	360	378	5	4	..	..	286	244	189	56	2	..	..	..
85			85 ..	..	149	152	702	347	355	2	1	..	..	188	149	192	54	3	1	..	..
86			86 ..	..	80	84	419	206	213	102	109	..	..	111	92	93	15	2	..	23	..
87			87 ..	..	167	167	876	447	429	389	376	..	..	136	50	180	80	..	..	..	..
88			88 ..	..	97	97	478	232	246	..	..	..	..	145	112	126	32	..	..	..	..
89			89 ..	..	168	171	809	409	400	62	53	..	..	241	162	246	49	4	..	1	..
		Ward No. 11 Total	..	..	1,213	1,236	5,960	2,998	2,962	720	684	..	..	1,834	1,241	1,636	433	24	3	27	..

URBAN BLOCKWISE PRIMARY CENSUS ABSTRACT—*cont.*

5. PALLADAM TALUK

Serial No.	Location Code No.	Name of Town/Ward/ Enumerator's Block No.	WORKERS III Livestock, Forestry, Fishing, Hunting, Plantations, Orchards & Allied activities		IV Mining and Quarrying		(V) Manufacturing, Processing, Servicing and Repairs (a) Household Industry		(b) Other than Household Industry		VI Construction		VII Trade and Commerce		VIII Transport, Storage & Communications		IX Other Services		X Non-Workers	
			M	F	M	F	M	F	M	F	M	F	M	F	M	F	M	F	M	F
			21	22	23	24	25	26	27	28	29	30	31	32	33	34	35	36	37	38
	XVII	TIRUPPUR (M)—*cont.*																		
	Ward 8	E.B. No.																		
67		67 ..	..	..	..	..	..	..	73	4	..	..	25	1	8	..	19	6	100	198
68		68 ..	..	..	..	..	..	..	96	16	9	3	7	2	24	..	25	18	147	247
69		69 ..	1	..	..	..	..	..	102	23	12	22	10	3	4	..	50	9	147	257
70		70 ..	..	..	..	..	..	..	123	29	12	6	13	1	6	..	23	2	144	263
71		71 ..	..	..	..	..	1	..	110	9	7	4	15	1	..	..	8	4	131	195
72		72 ..	..	..	..	..	14	..	115	7	1	..	15	2	4	..	19	3	153	294
73		73 ..	..	..	..	..	15	12	52	10	1	..	15	13	3	..	8	1	60	98
74		74 ..	2	..	..	..	..	..	185	66	1	..	18	8	9	1	13	3	129	257
	Ward No. 8 Total	..	3	..	..	..	30	12	856	164	43	35	118	31	58	1	165	46	1,011	1,809
75	Ward No. 9 Total	75 ..	1	..	..	..	37	7	107	68	2	1	9	2	3	..	23	10	114	250
76	10	76 ..	..	..	..	..	4	..	80	11	5	2	43	2	22	2	54	22	251	362
77		77 ..	..	..	..	..	..	1	105	10	1	..	44	7	30	..	41	15	197	345
78		78 ..	..	..	..	..	3	2	91	15	2	1	57	1	13	..	32	12	173	330
79		79 ..	..	..	..	..	12	11	36	1	3	..	49	..	7	..	33	9	114	226
80		80 ..	..	..	..	..	15	12	134	69	5	7	41	3	15	2	26	11	205	333
	Ward No. 10 Total	..	..	..	..	..	34	26	446	106	16	10	234	13	87	4	186	69	940	1,596
81	11	81 ..	..	..	..	..	..	1	146	21	1	..	24	2	11	..	61	7	176	364
82		82 ..	..	..	..	..	2	2	165	39	7	2	28	19	24	..	37	22	162	329
83		83 ..	..	1	..	..	1	3	56	21	5	..	7	2	8	..	11	3	49	101
84		84 ..	..	..	..	..	2	..	89	22	5	..	34	5	22	..	35	29	171	322
85		85 ..	..	..	..	..	13	2	48	23	3	8	38	8	18	1	69	11	155	301
86		86 ..	..	..	..	..	1	..	11	..	..	..	6	1	7	1	43	13	113	198
87		87 ..	..	..	..	..	8	..	41	14	11	12	10	2	10	..	100	52	267	349
88		88 ..	..	..	..	..	1	..	55	10	..	..	4	2	10	..	56	20	106	214
89		89 ..	..	..	..	..	34	..	98	38	13	2	16	..	17	..	63	9	163	351
	Ward No. 11 Total	..	..	1	..	..	62	8	709	188	45	24	167	41	127	2	475	166	1,362	2,529

URBAN BLOCKWISE PRIMARY CENSUS ABSTRACT—*cont.*

5. PALLADAM TALUK

Serial No.	Location Code No.	Name of Town/Ward/ Enumerator's Block No.		Area of Town in Sp. Km.	Occupied Residential Houses	No. of Households	Total Population including Institutional & Houseless Population P	M	F	Scheduled Castes M	F	Scheduled Tribes M	F	Literate and Educated Persons M	F	WORKERS Total Workers (i—ix) M	F	I Cultivators M	F	II Agricultural Labourers M	F
0	1	2		3	4	5	6	7	8	9	10	11	12	13	14	15	16	17	18	19	20
	XVII	TIRUPPUR (M)—*cont.*																			
		Ward	E.B. No.																		
90		12	90	..	..	122	135	744	351	393	..	4	..	..	283	275	184	28	..	..	..	..
91			91	..	..	101	102	571	309	262	..	..	..	..	268	143	188	14	1	..	..	..
92			92	..	..	146	146	893	483	410	5	..	..	..	350	287	231	72	1	..	..	..
		Ward No. 12 Total		..	..	**369**	**383**	**2,208**	**1,143**	**1,065**	**5**	**4**	..	..	**901**	**705**	**603**	**114**	**2**	..	..	..
93		13	93	..	..	152	154	775	389	386	2	1	..	..	341	272	204	18	..	..	..	..
94			94	..	..	124	168	810	411	399	..	..	..	..	343	263	203	45	7	..	..	..
95			95	..	..	148	148	699	349	350	..	..	..	..	281	187	210	20	4	1	..	..
96			96	..	..	132	132	610	300	310	32	34	..	..	195	124	190	49	1	..	..	..
97			97	..	..	74	74	356	177	179	..	..	..	..	153	130	102	14	..	..	..	..
		Ward No. 13 Total		..	..	**630**	**676**	**3,250**	**1,626**	**1,624**	**34**	**35**	..	..	**1,313**	**976**	**909**	**146**	**12**	**1**	..	..
98		14	98	..	..	157	160	800	434	366	45	35	72	56	293	196	238	12	2	..	..	..
99			99	..	..	96	117	629	319	310	..	..	..	..	279	223	146	15	5	..	..	..
100			100	..	..	128	146	655	345	310	..	..	..	..	272	181	172	16	2	..	..	..
101			101	..	..	113	159	740	387	353	..	..	..	..	323	246	202	15	..	..	..	..
		Ward No. 14 Total		..	..	**494**	**582**	**2,824**	**1,485**	**1,339**	**45**	**35**	**72**	**56**	**1,167**	**846**	**758**	**58**	**9**	..	..	..
102		15	102	..	..	242	245	1,142	597	545	48	54	..	..	478	244	336	24	10	1	..	..
103			103	..	..	132	132	555	281	274	..	..	..	..	171	71	180	48	6	1	1	1
104			104	..	..	78	80	378	193	185	..	..	..	..	127	71	116	29	5	2	1	..
105			105	..	..	188	196	879	448	431	50	49	..	..	291	128	266	81	10	1	..	..
106			106	..	..	120	123	544	274	270	101	101	..	..	135	63	164	63	12	..	32	4
107			107	..	..	120	120	564	312	252	150	113	..	..	168	60	171	39	6	..	13	1
108			108	..	..	87	87	372	187	185	33	33	..	..	80	53	109	46	9	2	..	..
		Ward No. 15 Total		..	..	**967**	**983**	**4,434**	**2,292**	**2,142**	**382**	**350**	..	..	**1,450**	**690**	**1,342**	**330**	**58**	**7**	**47**	**6**
109		16	109	..	..	88	88	422	219	203	..	..	..	..	170	92	119	4	3	1	..	..
110			110	..	..	85	85	386	200	186	129	114	..	..	71	35	126	5	..	..	63	5
111			111	..	..	208	212	887	470	417	14	13	..	..	323	183	274	31	10	..	7	..
112			112	..	..	136	136	595	303	292	..	..	..	..	187	65	181	48	6	..	..	..
113			113	..	..	156	156	680	339	341	..	..	..	..	229	105	214	76	1	..	1	..
114			114	..	..	162	162	683	344	339	..	..	..	..	148	66	201	91	1	..	..	1
		Ward No. 16 Total		..	..	**835**	**839**	**3,653**	**1,875**	**1,778**	**143**	**127**	..	..	**1,128**	**546**	**1,115**	**255**	**21**	**1**	**71**	**6**

URBAN BLOCKWISE PRIMARY CENSUS ABSTRACT—*cont.*

5. PALLADAM TALUK

Serial No.	Location Code No.	Name of Town/Ward/ Enumerator's Block No.	WORKERS III Livestock, Forestry, Fishing, Hunting, Plantations, Orchards & Allied activities M (21)	F (22)	IV Mining and Quarrying M (23)	F (24)	(V) Manufacturing, Processing, Servicing and Repairs (a) Household Industry M (25)	F (26)	(b) Other than Household Industry M (27)	F (28)	VI Construction M (29)	F (30)	VII Trade and Commerce M (31)	F (32)	VIII Transport, Storage & Communications M (33)	F (34)	IX Other Services M (35)	F (36)	X Non-Workers M (37)	F (38)
	XVII	**TIRUPPUR (M)—*cont.***																		
		Ward E.B. No.																		
90		12 90	..	..	..	..	..	..	..	74	6	..	..	53	5	24	2	33	15	167	365
91		91	..	..	..	..	..	..	..	97	2	..	..	52	1	12	..	26	11	121	248
92		92	..	..	..	..	..	..	..	75	1	3	..	70	1	16	..	66	70	252	338
		Ward No. 12 Total	..	..	..	..	..	..	..	**246**	**9**	**3**	..	**175**	**7**	**52**	**2**	**125**	**96**	**540**	**951**
93		13 93	..	..	..	..	..	..	..	40	..	..	..	80	2	9	..	75	16	185	368
94		94	..	..	..	..	..	3	2	73	16	1	..	75	5	17	..	27	22	208	354
95		95	..	..	..	..	..	4	..	95	4	11	2	54	6	14	..	28	7	139	330
96		96	..	1	..	..	..	5	2	83	17	2	2	67	17	9	..	17	11	110	261
97		97	..	..	..	..	..	..	..	35	8	1	..	37	1	11	..	18	5	75	165
		Ward No. 13 Total	..	**1**	..	..	..	**12**	**4**	**331**	**45**	**15**	**4**	**313**	**31**	**60**	..	**165**	**61**	**717**	**1,478**
98		14 98	..	..	..	..	..	6	1	41	..	2	..	95	3	64	..	28	8	196	354
99		99	..	..	..	..	..	..	..	39	2	..	..	62	..	12	..	28	13	173	295
100		100	..	..	..	..	..	3	..	79	3	2	..	50	1	11	1	25	11	173	294
101		101	..	..	..	..	..	..	..	90	5	..	..	58	2	10	.	44	8	185	338
		Ward No. 14 Total	..	..	..	..	..	**9**	**1**	**249**	**10**	**4**	..	**265**	**6**	**97**	**1**	**125**	**40**	**727**	**1,281**
102		15 102	..	..	..	..	..	6	1	210	13	3	..	73	..	8	..	26	9	261	521
103		103	..	..	..	..	..	..	..	127	43	2	1	12	..	11	..	21	2	101	226
104		104	..	..	..	..	..	..	..	67	19	1	..	16	1	24	6	2	1	77	156
105		105	..	..	..	..	..	..	..	168	66	20	7	37	4	16	..	15	3	182	350
106		106	..	6	4	..	..	..	..	79	53	1	..	8	..	7	1	19	1	110	207
107		107	..	4	..	..	..	..	1	125	36	..	..	8	..	8	..	7	1	141	213
108		108	..	1	1	..	..	..	1	82	38	..	..	12	2	..	..	5	2	78	139
		Ward No. 15 Total	..	**11**	**5**	..	..	**6**	**3**	**858**	**268**	**27**	**8**	**166**	**7**	**74**	**7**	**95**	**19**	**950**	**1,812**
109		16 109	..	..	..	..	..	..	..	40	..	1	..	47	2	11	..	17	1	100	199
110		110	..	..	..	..	..	..	..	31	..	..	..	13	..	7	.	12	..	74	181
111		111	..	..	..	..	..	10	1	105	22	6	..	46	1	40	1	50	6	196	386
112		112	..	1	..	..	..	..	..	81	41	1	..	24	3	16	..	52	4	122	244
113		113	..	..	..	..	..	16	..	99	61	5	2	44	10	21	2	27	1	125	265
114		114	..	..	..	..	..	13	1	103	61	10	11	28	9	14	..	32	8	143	248
		Ward No. 16 Total	..	**1**	..	..	..	**39**	**2**	**459**	**185**	**23**	**13**	**202**	**25**	**109**	**3**	**190**	**20**	**760**	**1,523**

URBAN BLOCKWISE PRIMARY CENSUS ABSTRACT—*cont.*

5. PALLADAM TALUK

Serial No.	Location. Code No	Name of Town/Ward/ Enumerator's Block No.		Area of Town in Sq. Km.	Occupied Residential Houses	No. of House-holds	Total Population including Institutional & Houseless Population			Scheduled Castes		Scheduled Tribes		Literate and Educated Persons		WORKERS							
																Total Workers (i—ix)		I Cultivators		II Agricultural Labourers			
							P	M	F	M	F	M	F	M	F	M	F	M	F	M	F	M	F
0	1	2		3	4	5	6	7	8	9	10	11	12	13	14	15	16	17	18	19	20
	XVII	TIRUPPUR (M)—*cont.*																					
		Ward	E.B. No.																				
115		17	115 ..	..	166	210	959	504	455	75	79	..	..	319	153	277	29	2	..	14	1
116			116 ..	..	124	124	579	301	278	..	..	..	..	248	162	158	17	4	..	..	..
117			117 ..	..	99	108	519	272	247	73	64	..	..	126	..	155	44	27	6	24	9
118			118 ..	..	141	144	640	322	318	..	..	..	..	250	129	211	39	5	..	..	..
119			119 ..	..	93	222	982	505	477	..	..	..	..	388	211	296	95	3	..	1	..
120			120 ..	..	118	118	508	260	248	..	..	..	..	188	103	165	62	4	..	..	..
121			121 ..	..	108	132	551	314	237	..	..	..	..	219	81	182	60	2	1	..	..
122			122 ..	..	28	96	474	248	226	9	8	..	..	147	72	135	40	1	..	..	..
		Ward No. 17 Total	..	..	**877**	**1,154**	**5,212**	**2,726**	**2,486**	**157**	**151**	..	..	**1,885**	**911**	**1,579**	**386**	**48**	**7**	**39**	**10**
123	18		123 ..	..	99	99	524	289	235	9	11	..	..	255	152	169	1	5	..	..	..
124			124 ..	..	161	165	909	476	433	..	..	..	..	386	281	260	6	..	..	..	..
125			125 ..	..	111	111	521	261	260	..	..	..	..	211	131	156	41	..	..	..	..
		Ward No. 18 Total	..	..	**371**	**375**	**1,954**	**1,026**	**928**	**9**	**11**	..	..	**852**	**564**	**585**	**48**	**5**	..	..	..
126	19		126 ..	..	178	178	968	511	457	..	..	..	..	374	199	252	48	9	..	..	..
127			127 ..	..	86	89	452	223	229	..	..	..	..	184	119	128	13		..	..	..
128			128 ..	..	157	158	748	383	365	..	..	..	..	287	169	229	53		..	..	..
129			129 ..	..	128	131	665	337	328	..	..	..	..	191	96	217	87	1	..	..	..
130			130 ..	..	144	144	639	324	315	..	..	..	..	213	106	203	99	..	..	..	..
131			131 ..	..	161	172	863	455	408	..	..	..	..	301	157	275	97	2	..	2	1
132			132 ..	..	110	128	714	361	353	287	282	..	..	224	90	136	71	2	..	..	..
		Ward No. 19 Total	..	..	**964**	**1,000**	**5,049**	**2,594**	**2,455**	**287**	**282**	..	..	**1,774**	**936**	**1,440**	**468**	**20**	..	**2**	**1**
133	20		133 ..	..	91	207	940	493	447	..	..	..	..	379	183	311	43	25	..	1	..
134			134 ..	..	101	101	475	252	223	5	6	..	..	114	51	144	63	..	..	6	2
135			135 ..	..	165	166	874	465	409	..	..	..	..	321	122	290	26	5	..	3	..
136			136 ..	..	130	155	717	372	345	8	8	..	..	215	80	228	97	6	..	..	1
137			137 ..	..	180	180	890	431	459	196	208	..	..	131	70	282	96	12	..	138	63
		Ward No. 20 Total	..	..	**667**	**809**	**3,896**	**2,013**	**1,883**	**209**	**222**	..	..	**1,160**	**506**	**1,255**	**325**	**48**	..	**148**	**66**

URBAN BLOCKWISE PRIMARY CENSUS ABSTRACT—*cont.*

5. PALLADAM TALUK

Serial No.	Location Code No.	Name of Town/Ward/ Enumerator's Block No.	WORKERS III Livestock, Forestry, Fishing, Hunting, Plantations, Orchards & Allied activities		IV Mining and Quarrying		(V) Manufacturing, Processing, Servicing and Repairs (a) Household Industry		(b) Other than Household Industry		VI Construction		VII Trade and Commerce		VIII Transport, Storage & Communications		IX Other Services		X Non-Workers	
			M	F	M	F	M	F	M	F	M	F	M	F	M	F	M	F	M	F
			21	22	23	24	25	26	27	28	29	30	31	32	33	34	35	36	37	38
		XVII TIRUPPUR (M)—*cont.*																		
		Ward E.B. No.																		
115	17	115	..	..	..	..	..	12	..	100	24	1	..	66	1	45	..	37	3	227	426
116		116	..	..	..	..	..	3	..	55	10	3	..	63	2	9	..	21	5	143	261
117		117	..	..	..	..	..	3	4	62	19	2	..	18	2	8	..	11	4	117	203
118		118	..	..	..	..	..	..	..	93	19	2	..	38	5	21	..	52	15	111	279
119		119	..	1	..	..	..	7	2	136	63	1	..	82	11	23	..	42	19	209	382
120		120	..	..	..	..	..	9	9	73	5	10	4	43	39	10	..	16	5	95	186
121		121	..	..	..	..	..	1	..	86	41	..	2	57	13	16	..	20	3	132	177
122		122	..	..	..	..	..	4	6	59	15	4	2	31	7	16	..	20	10	113	186
		Ward No. 17 Total	..	1	..	..	..	**39**	**21**	**664**	**196**	**23**	**8**	**398**	**80**	**148**	..	**219**	**64**	**1,147**	**2,100**
123	18	123	..	..	..	..	..	1	..	37	..	1	..	107	1	5	..	13	..	120	234
124		124	..	..	..	..	..	6	2	73	..	..	..	160	3	10	..	11	1	216	427
125		125	..	..	..	..	..	..	1	63	12	..	..	72	19	11	1	10	8	105	219
		Ward No. 18 Total	..	..	..	..	..	**7**	**3**	**173**	**12**	**1**	..	**339**	**23**	**26**	**1**	**34**	**9**	**441**	**880**
126	19	126	..	1	..	..	..	1	..	96	32	6	2	114	10	21	1	4	3	259	409
127		127	..	..	..	..	..	..	2	59	6	..	..	56	4	9	..	4	1	95	216
128		128	..	1	..	..	..	..	1	105	28	1	..	92	16	11	..	13	8	154	312
129		129	..	..	..	..	..	23	22	102	47	13	9	55	8	9	..	14	1	120	241
130		130	..	..	..	..	..	18	16	108	58	24	8	34	8	6	..	13	9	121	216
131		131	..	2	..	..	..	12	9	136	31	26	7	61	47	15	..	19	2	180	311
132		132	..	..	..	..	..	5	7	35	2	2	..	10	1	1	1	81	60	225	282
		Ward No. 19 Total	..	**4**	..	..	..	**59**	**57**	**641**	**204**	**72**	**26**	**422**	**94**	**72**	**2**	**148**	**84**	**1,154**	**1,987**
133	20	133	..	..	..	..	..	..	..	164	34	1	..	68	4	23	..	29	5	182	404
134		134	..	..	..	..	..	1	..	90	29	1	..	21	29	14	1	11	2	108	160
135		135	..	..	..	..	..	17	..	147	21	33	3	41	..	22	..	22	2	175	383
136		136	..	..	..	..	..	10	6	95	49	11	6	40	23	17	..	49	12	144	248
137		137	..	..	..	..	..	11	4	59	26	1	..	30	2	9	..	22	1	149	363
		Ward No. 20 Total	..	..	..	..	..	**39**	**10**	**555**	**159**	**47**	**9**	**200**	**58**	**85**	**1**	**133**	**22**	**758**	**1,558**

URBAN BLOCKWISE PRIMARY CENSUS ABSTRACT—*cont.*

5. PALLADAM TALUK

Serial No.	Location Code No.	Name of Town/Ward/ Enumerator's Block No.		Area of Town in Sq. Km.	Occupied Residential Houses	No. of Households	Total Population including Institutional & Houseless Population P	M	F	Scheduled Castes M	F	Scheduled Tribes M	F	Literate and Educated Persons M	F	WORKERS Total Workers (i—ix) M	F	I Cultivators M	F	II Agricultural Labourers M	F
0	1	2		3	4	5	6	7	8	9	10	11	12	13	14	15	16	17	18	19	20
	XVII	TIRUPPUR (M)—*cont.*																			
		Ward	E.B. No.																		
138		21	138	..	..	116	117	578	297	281	147	133	..	..	170	74	140	38	2	..	..	..
139			139	..	..	156	157	719	375	344	..	..	..	..	276	142	207	27	15	..	1	..
140			140	..	..	168	168	708	359	349	..	..	..	..	211	107	209	39	7	..	..	..
141			141	..	..	101	120	707	369	338	..	..	..	..	295	229	185	15	1	..	2	..
		Ward No. 21 Total		..	..	**541**	**562**	**2,712**	**1,400**	**1,312**	**147**	**133**	..	..	**952**	**552**	**741**	**119**	**25**	..	**3**	..
142		22	142	..	..	53	120	689	390	299	..	..	..	..	297	189	238	29	..	..	..	..
143			143	..	..	130	129	631	298	333	..	..	..	..	235	216	172	28	2	1	..	..
144			144	..	..	148	153	784	404	380	..	..	..	..	331	233	199	23	..	..	..	..
		Ward No. 22 Total		..	..	**331**	**402**	**2,104**	**1,092**	**1,012**	..	..	..	..	**863**	**638**	**609**	**80**	**2**	**1**	..	..
145		23	145	..	..	125	136	773	443	330	..	..	..	..	386	217	290	23	2	..	..	..
146			146	..	..	110	130	713	359	354	..	..	..	..	303	260	205	10	1	..	..	..
147			147	..	..	69	129	642	322	320	45	48	..	..	231	165	147	17	..	..	1	..
		Ward No. 23 Total		..	..	**304**	**395**	**2,128**	**1,124**	**1,004**	**45**	**48**	..	..	**920**	**642**	**642**	**50**	**3**	..	**1**	..
148		24	148	..	..	80	159	843	426	417	..	..	..	..	305	181	241	24	..	..	..	..
149			149	..	..	83	83	446	239	207	..	..	..	..	138	74	137	20	..	..	..	..
150			150	..	..	44	96	565	294	271	..	..	..	..	188	73	144	2	8	..	..	..
151			151	..	..	135	137	713	371	342	..	..	..	..	245	113	198	25	4	..	..	..
152			152	..	..	100	102	544	267	277	..	..	..	..	204	148	154	13	..	..	2	..
		Ward No. 24 Total		..	..	**442**	**577**	**3,111**	**1,597**	**1,514**	..	..	..	..	**1,080**	**589**	**874**	**84**	**12**	..	**2**	..
153		25	153	..	..	155	160	856	434	422	..	..	..	..	245	109	235	15	..	..	..	..
154			154	..	..	128	128	757	396	361	..	..	..	..	282	168	210	9	..	..	..	..
155			155	..	..	118	118	662	356	306	..	..	..	..	302	169	199	11	..	..	..	..
156			156	..	..	84	84	388	197	191	..	..	..	..	170	105	111	12	1	..	2	..
157			157	..	..	131	131	774	393	381	..	..	..	..	281	160	214	10	..	..	..	..
		Ward No. 25 Total		..	..	**616**	**621**	**3,437**	**1,776**	**1,661**	..	..	..	..	**1,280**	**711**	**969**	**57**	**1**	..	**2**	..
158		26	158	..	..	147	147	760	389	371	..	..	..	..	296	197	216	56	3	..	..	..
159			159	..	..	139	139	682	358	324	..	..	..	..	239	160	193	44	..	..	..	..
160			160	..	..	79	111	534	284	250	..	..	..	..	235	144	160	35	..	..	..	..
161			161	..	..	43	96	450	226	224	..	..	..	..	164	91	143	35	..	..	1	..
		Ward No. 26 Total		..	..	**408**	**493**	**2,426**	**1,257**	**1,169**	..	..	..	..	**934**	**592**	**712**	**170**	**3**	..	**1**	..

URBAN BLOCKWISE PRIMARY CENSUS ABSTRACT—*cont.*

5. PALLADAM TALUK

Serial No.	Location Code No.	Name of Town/Ward/ Enumerator's Block No.	WORKERS III Livestock, Forestry, Fishing, Hunting, Plantations, Orchards & Allied activities M	III F	IV Mining and Quarrying M	IV F	(V) Manufacturing, Processing Servicing and Repairs (a) Household Industry M	(a) F	(b) Other than Household Industry M	(b) F	VI Construction M	VI F	VII Trade and Commerce M	VII F	VIII Transport, Storage & Communications M	VIII F	IX Other Services M	IX F	X Non-Workers M	X F
			21	22	23	24	25	26	27	28	29	30	31	32	33	34	35	36	37	38
	XVII	TIRUPPUR (M)—*cont.*																		
	Ward	E.B. No.																		
138	21	138	..	..	..	..	..	..	..	16	1	7	..	41	..	11	..	63	37	157	243
139		139	..	..	..	..	..	..	..	80	21	1	..	36	..	30	..	44	6	168	317
140		140	..	1	..	..	..	..	..	95	31	..	..	38	3	46	..	22	5	150	310
141		141	..	1	..	..	..	..	..	46	1	1	..	98	2	22	..	14	12	184	323
		Ward No. 21 Total	..	**2**	..	..	..	..	..	**237**	**54**	**9**	..	**213**	**5**	**109**	..	**143**	**60**	**659**	**1,193**
142	22	142	..	3	..	..	..	..	..	63	6	2	..	130	13	15	..	25	10	152	270
143		143	..	..	..	..	..	..	..	48	9	..	1	82	7	12	..	28	10	126	305
144		144	..	..	..	..	7	..	..	74	7	1	..	66	..	16	..	35	16	205	357
		Ward No. 22 Total	..	**3**	..	..	**7**	..	**185**	**22**	**3**	**1**	**278**	**20**	**43**	..	**88**	**36**	**483**	**932**
145	23	145	..	..	..	..	..	..	..	64	2	2	..	183	5	20	..	19	16	153	307
146		146	..	..	..	..	..	..	..	37	..	..	..	128	3	10	..	29	7	154	344
147		147	..	..	..	..	21	7	37	1	1	..	1	61	3	4	..	23	5	175	303
		Ward No. 23 Total	..	..	..	..	**21**	**7**	**138**	**3**	**2**	**1**	**372**	**11**	**34**	..	**71**	**28**	**482**	**954**
148	24	148	..	..	..	..	..	..	99	11	40	10	86	1	5	..	11	2	185	393
149		149	..	..	..	..	..	..	64	3	5	1	34	5	5	..	29	11	102	187
150		150	..	..	..	..	2	..	50	.	3	..	64	2	7	..	10	..	150	269
151		151	..	1	..	..	3	6	62	3	2	..	95	8	9	..	22	8	173	317
152		152	..	..	..	..	..	..	59	4	13	1	36	2	11	..	33	6	113	264
		Ward No. 24 Total	..	**1**	..	..	**5**	**6**	**334**	**21**	**63**	**12**	**315**	**18**	**37**	..	**105**	**27**	**723**	**1,430**
153	25	153	..	..	..	..	..	..	91	9	5	..	104	2	13	2	22	2	199	407
154		154	..	..	..	..	..	..	93	4	2	..	86	3	8	..	21	2	186	352
155		155	..	..	..	..	1	..	97	4	2	..	73	..	12	..	14	7	157	295
156		156	..	..	..	..	..	..	40	4	..	..	41	1	9	..	18	7	86	179
157		157	..	..	1	..	..	..	72	4	2	..	120	4	10	..	10	1	179	371
		Ward No. 25 Total	..	..	**1**	..	**1**	..	**393**	**25**	**11**	..	**424**	**10**	**52**	**2**	**85**	**19**	**807**	**1,604**
158	26	158	..	..	..	..	1	..	70	19	12	2	81	7	20	2	29	26	173	315
159		159	..	..	..	..	..	..	78	16	3	..	57	14	19	..	36	14	165	280
160		160	..	..	..	..	4	..	62	10	3	1	60	9	15	1	16	14	124	215
161		161	..	..	..	..	5	3	65	9	6	..	35	12	7	..	24	11	83	189
		Ward No. 26 Total	..	..	..	..	**10**	**3**	**275**	**54**	**24**	**3**	**233**	**42**	**61**	**3**	**105**	**65**	**545**	**999**

URBAN BLOCKWISE PRIMARY CENSUS ABSTRACT—*cont.*

5. PALLADAM TALUK

Serial No.	Location Code No.	Name of Town/Ward/ Enumerator's Block No.		Area of Town in Sq. Km.	Occupied Residential Houses	No. of Households	Total Population including Institutional & Houseless Population P	M	F	Scheduled Castes M	F	Scheduled Tribes M	F	Literate and Educated Persons M	F	WORKERS Total Workers (i—ix) M	F	I Cultivators M	F	II Agricultural Labourers M	F
0	1	2		3	4	5	6	7	8	9	10	11	12	13	14	15	16	17	18	19	20
	XVII	TIRUPPUR (M)—*cont.*																			
		Ward	E.B. No.																		
162		27	162 ..	..	183	184	785	389	396	..	..	..	..	246	104	234	54	1	..	..	..
163			163 ..	..	158	158	708	370	338	..	..	..	..	217	89	211	51	..	..	..	..
164			164 ..	..	187	196	834	449	385	..	..	..	..	269	113	269	39	..	..	..	..
		Ward No. 27 Total	..	..	**528**	**538**	**2,327**	**1,208**	**1,119**	..	..	..	..	**732**	**306**	**714**	**144**	**1**	..	..	..
165		28	165 ..	..	105	105	448	233	215	8	9	..	..	126	34	145	102	12	1	13	19
166			166 ..	..	132	132	508	255	253	..	..	..	..	138	38	164	54	1	..	1	2
167			167 ..	..	220	220	904	486	418	2	1	..	..	311	97	304	109	4	..	1	..
168			168 ..	..	129	138	591	314	277	198	186	..	..	84	25	193	46	12	..	56	32
169			169 ..	..	125	125	551	291	260	7	9	..	..	161	70	175	13	1	..	..	..
170			170 ..	..	168	168	810	418	392	18	11	..	..	244	102	252	59	1	..	7	9
171			171 ..	..	55	154	776	392	384	..	..	..	..	237	113	252	57	1	..	..	..
172			172 ..	..	147	147	791	417	374	44	39	..	..	241	109	227	32	2	..	..	..
		Ward No. 28 Total	..	..	**1,081**	**1,189**	**5,379**	**2,806**	**2,573**	**277**	**255**	..	..	**1,542**	**588**	**1,712**	**472**	**34**	**1**	**78**	**62**
		Town Total	..	**11.92**	**21,005**	**23,717**	**113,302**	**58,771**	**54,531**	**3,037**	**2,892**	**72**	**56**	**39,697**	**22,162**	**33,785**	**6,813**	**626**	**49**	**509**	**173**
	XVIII	CHETTIPALAYAM (P)																			
		Ward	E.B. No.																		
1		**Ward No. 1 Total**	670 ..	..	**86**	**98**	**443**	**209**	**234**	**58**	**81**	..	..	**65**	**19**	**141**	**39**	**48**	**20**	**35**	**8**
2		2	671 ..	..	71	72	300	158	142	..	..	..	..	30	3	92	18	15	..	5	9
			672 ..	..	87	97	466	240	226	69	67	..	..	61	8	141	11	21	1	26	..
3		**Ward No. 2 Total**	..	..	**158**	**169**	**766**	**398**	**368**	**69**	**67**	..	..	**91**	**11**	**233**	**29**	**36**	**1**	**31**	**9**
4		**Ward No. 3 Total**	673 ..	..	**61**	**72**	**318**	**149**	**169**	**51**	**60**	..	..	**56**	**19**	**87**	**49**	**5**	**1**	**11**	..
5		**Ward No. 4 Total**	674 ..	..	**73**	**85**	**359**	**179**	**180**	..	..	..	..	**139**	**72**	**117**	**9**	**4**	..	..	..
6		**Ward No. 5 Total**	675 ..	..	**98**	**119**	**571**	**274**	**297**	**56**	**68**	..	..	**143**	**100**	**157**	**16**	**10**	..	**33**	**6**
7		**Ward No. 6 Total**	676 ..	..	**79**	**92**	**400**	**204**	**196**	..	..	..	..	**143**	**93**	**121**	**31**	**18**	**3**	**1**	**2**
8		**Ward No. 7 Total**	677 ..	..	**91**	**100**	**477**	**244**	**233**	**86**	**88**	..	..	**100**	**51**	**112**	**6**	**2**	..	**10**	..
9		8	678 ..	..	52	72	342	175	167	..	..	..	..	124	61	110	17	1	1	1	..
10			679 ..	..	85	112	484	244	240	..	..	..	..	131	57	153	37	6	1	2	..
		Ward No. 8 Total	..	..	**137**	**184**	**826**	**419**	**407**	..	..	..	..	**255**	**118**	**263**	**54**	**7**	**2**	**3**	..
		Town Total	..	**10.38**	**783**	**919**	**4,160**	**2,076**	**2,084**	**320**	**364**	..	..	**992**	**483**	**1,231**	**233**	**130**	**27**	**124**	**25**

URBAN BLOCKWISE PRIMARY CENSUS ABSTRACT—*cont.*

5. PALLADAM TALUK

Serial No.	Location Code No.	Name of Town/Ward/ Enumerator's Block No.		WORKERS III Livestock, Forestry, Fishing, Hunting, Plantations, Orchards & Allied activities		IV Mining and Quarrying		(V) Manufacturing, Processing, Servicing and Repairs (a) Household Industry		(b) Other than Household Industry		VI Construction		VII Trade and Commerce		VIII Transport, Storage & Communications		IX Other Services		X Non-Workers	
				M	F	M	F	M	F	M	F	M	F	M	F	M	F	M	F	M	F
				21	22	23	24	25	26	27	28	29	30	31	32	33	34	35	36	37	38
	XVII	**TIRUPPUR (M)**—*cont.*																			
		Ward	E.B. No.																		
162		27	162 ..	1	..	..	..	1	..	90	30	37	6	61	14	14	..	29	4	155	342
163			163 ..	..	..	..	..	1	..	112	24	15	4	51	21	19	..	13	2	159	287
164			164 ..	1	..	..	..	30	2	95	18	23	7	72	6	26	..	22	6	180	346
		Ward No. 27 Total	..	**2**	..	..	..	**32**	**2**	**297**	**72**	**75**	**17**	**184**	**41**	**59**	..	**64**	**12**	**494**	**975**
165		28	165 ..	1	..	..	..	1	..	57	76	..	..	23	2	8	..	30	4	88	113
166			166 ..	..	..	..	..	3	..	68	25	20	9	35	4	10	..	26	14	91	199
167			167 ..	5	..	..	..	..	..	155	94	26	6	44	2	21	..	48	7	182	309
168			168 ..	..	..	..	..	3	..	35	9	4	1	13	2	5	..	65	2	121	231
169			169 ..	..	..	..	..	13	..	76	6	2	..	52	3	11	..	20	4	116	247
170			170 ..	..	..	..	..	3	..	125	36	7	2	67	8	9	..	33	4	166	333
171			171 ..	..	..	..	..	..	..	117	24	3	..	86	20	18	..	27	13	140	327
172			172 ..	..	..	..	..	..	..	106	11	9	5	65	11	10	..	35	5	190	342
		Ward No. 28 Total	..	**6**	..	..	..	**23**	..	**739**	**281**	**71**	**23**	**385**	**52**	**92**	..	**284**	**53**	**1,094**	**2,101**
		Town Total	..	**39**	**13**	..	..	**3,091**	**702**	**15,054**	**3,331**	**1,050**	**366**	**7,047**	**826**	**2,056**	**47**	**4,313**	**1,306**	**24,986**	**47,718**
	XVIII	**CHETTIPALAYAM (P)**—*cont.*																			
		Ward	E.B.No.																		
1		**Ward No. 1 Total**	670 ..	..	..	..	..	**51**	**9**	**4**	**1**	..	..	**1**	..	..	..	**2**	**1**	**68**	**195**
2		2	671 ..	..	2	..	..	21	1	34	2	..	..	..	..	..	..	17	4	66	124
3			672 ..	..	..	..	..	21	..	53	7	2	..	2	3	1	..	15	..	99	215
		Ward No. 2 Total	..	..	2	..	..	**42**	**1**	**87**	**9**	**2**	..	**2**	**3**	**1**	..	**32**	**4**	**165**	**339**
4		**Ward No. 3 Total**	673 ..	..	..	..	..	..	..	**45**	**14**	**17**	**30**	**6**	**4**	**1**	..	**2**	..	**62**	**120**
5		**Ward No. 4 Total**	674 ..	..	..	..	..	**91**	..	**15**	**5**	..	..	**4**	**1**	..	..	**3**	**3**	**62**	**171**
6		**Ward No. 5 Total**	675 ..	**2**	**1**	..	..	**5**	..	**72**	**1**	**3**	**1**	**15**	**5**	**5**	..	**12**	**2**	**117**	**281**
7		**Ward No. 6 Total**	676 ..	..	..	..	..	**40**	**11**	**27**	**4**	**2**	**2**	**23**	**6**	..	**1**	**10**	**2**	**83**	**165**
8		**Ward No. 7 Total**	677 ..	..	..	..	..	**15**	..	**12**	**3**	**8**	..	**5**	**2**	**54**	..	**6**	**1**	**132**	**227**
9		8	678 ..	..	..	..	..	79	1	16	5	..	..	5	2	3	4	5	4	65	150
10			679 ..	1	3	..	..	36	1	91	23	1	..	9	7	4	1	3	1	91	203
		Ward No. 8 Total	..	**1**	**3**	..	..	**115**	**2**	**107**	**28**	**1**	..	**14**	**9**	**7**	**5**	**8**	**5**	**156**	**353**
		Town Total	..	**3**	**6**	..	..	**359**	**23**	**369**	**65**	**33**	**33**	**70**	**30**	**68**	**6**	**75**	**18**	**845**	**1,851**

URBAN BLOCKWISE PRIMARY CENSUS ABSTRACT—*cont.*

5. PALLADAM TALUK

Serial No.	Location Code No	Name of Town/Ward/Enumerator's Block No.			Area of Town in Sq. Km.	Occupied Residential Houses	No. of Households	Total Population including Institutional & Houseless Population P	M	F	Scheduled Castes M	F	Scheduled Tribes M	F	Literate and Educated Persons M	F	WORKERS Total Workers (i—ix) M	F	I Cultivators M	F	II Agricultural Labourers M	F
0	1	2			3	4	5	6	7	8	9	10	11	12	13	14	15	16	17	18	19	20
	XIX	VELAMPALAYAM (P)																				
		Ward		E.B. No.																		
1		Ward No. I	Total	680	..	..	147	164	768	389	379	3	3	..	..	249	99	202	3	8	..	2	..
2		II		681	..	..	105	116	594	300	294	..	..	..	..	227	158	176	20	2	..	..	..
3				682	..	..	85	116	558	284	274	..	..	..	..	163	107	175	25	..	..	..	..
		Ward No. II	Total		..	..	190	232	1,152	584	568	..	..	..	..	390	265	351	45	2	..	..	..
4		III		683	..	..	95	97	523	273	250	..	..	..	..	154	76	144	7	..	..	..	..
5				684	..	..	82	120	597	310	287	84	76	..	..	152	90	180	40	13	...	34	22
		Ward No. III	Total		..	..	177	217	1,120	583	537	84	76	..	..	306	166	324	47	13	..	34	22
6	IV			685	..	..	82	99	489	241	248	..	..	..	..	175	116	130	15	1	..	..	..
7				686	..	..	76	107	486	248	238	9	12	..	..	158	139	141	30	6	1	..	..
		Ward No. IV	Total		..	..	158	206	975	489	486	9	12	..	..	333	255	271	45	7	1	..	..
8		Ward No. V	Total	687	..	..	115	145	695	352	343	67	83	..	..	196	85	214	60	9	1	7	1
9	VI			688	..	..	70	95	402	210	192	..	..	..	..	149	64	121	31	3	..	..	1
10				689	..	..	82	118	566	304	262	10	8	..	..	202	100	171	50	9	1	5	1
		Ward No. VI	Total		..	..	152	213	968	514	454	10	8	..	..	351	164	292	81	12	1	5	2
11	VII			690	..	..	94	134	648	332	316	..	..	..	..	181	67	210	24	3	..	3	..
12				691	..	..	117	126	577	307	270	5	3	..	..	199	90	185	47	39	..	13	6
13				692	..	..	94	97	458	215	243	144	169	..	..	66	15	138	65	7	1	78	42
		Ward No. VII	Total		..	..	305	357	1,683	854	829	149	172	..	..	446	172	533	136	49	1	94	48
14	VIII			693	..	..	110	111	462	236	226	39	43	..	..	105	28	158	40	30	3	33	24
15				694	..	..	82	83	328	163	165	3	10	..	..	44	16	119	28	25	3	4	1
		Ward No. VIII	Total		..	..	192	194	790	399	391	42	53	..	..	149	44	277	68	55	6	37	25
16		Ward No. IX	Total	695	..	..	110	112	552	299	253	..	..	..	..	119	39	210	29	81	..	5	..
17	X			696	..	..	82	97	390	199	191	..	..	..	..	124	58	131	44	31	21	6	4
18				697	..	..	74	102	537	281	256	56	52	..	..	161	75	138	23	13	..	5	..
		Ward No. X	Total		..	..	156	199	927	480	447	56	52	..	..	285	133	269	67	44	21	11	4
19	XI			698	..	..	110	117	522	263	259	1	3	..	..	181	54	170	17	..	..	1	..
20				699	..	..	67	69	369	195	174	178	157	..	..	25	1	123	2	7	..	101	1
		Ward No. XI	Total		..	..	177	186	891	458	433	179	160	..	..	206	55	293	19	7	..	102	1
		Town	Total		..	14.81	1,879	2,225	10,521	5,401	5,120	599	619	..	..	3,030	1,477	3,236	600	287	31	297	103

URBAN BLOCKWISE PRIMARY CENSUS ABSTRACT—*cont.*

5. PALLADAM TALUK

Serial No.	Location Code No.	Name of Town/Ward/ Enumerator's Block No.		WORKERS III Livestock, Forestry, Fishing, Hunting, Plantations, Orchards & Allied activities		IV Mining and Quarrying		(V) Manufacturing, Processing Servicing and Repairs (a) Household Industry		(b) Other than Household Industry		VI Construction		VII Trade and Commerce		VIII Transport, Storage & Communications		IX Other Services		X Non-Workers	
				M	F	M	F	M	F	M	F	M	F	M	F	M	F	M	F	M	F
				21	22	23	24	25	26	27	28	29	30	31	32	33	34	35	36	37	38
	XIX	VELAMPALAYAM (P)																			
		Ward	E.B. No.																		
1		Ward No. I Total	680	..	1	..	..	..	123	..	28	..	2	..	26	..	8	1	4	2	187	376
2	II		681	..	..	..	..	..	27	..	86	15	6	2	44	2	3	..	8	1	124	274
3			682	..	..	..	..	..	71	..	83	17	..	1	11	4	1	..	9	3	109	249
		Ward No. II Total		..	..	..	..	..	98	..	169	32	6	3	55	6	4	..	17	4	233	523
4	III		683	..	..	..	..	..	110	..	13	1	..	..	17	6	..	..	4	..	129	243
5			684	..	..	..	..	..	28	5	64	4	6	3	17	6	..	..	18	..	130	247
		Ward No. III Total		..	..	..	..	..	138	5	77	5	6	3	34	12	..	..	22	..	259	490
6	IV		685	..	..	..	..	..	84	1	26	11	..	..	12	1	1	..	6	2	111	233
7			686	..	..	..	..	..	52	..	68	22	1	..	6	2	1	..	7	5	107	208
		Ward No. IV Total		..	..	..	..	..	136	1	94	33	1	..	18	3	2	..	13	7	218	441
8		Ward No. V Total	687	..	3	..	..	..	11	1	143	39	2	3	10	5	9	..	20	10	138	283
9	VI		688	..	..	..	..	..	10	1	77	16	..	..	20	9	5	..	6	4	89	161
10			689	..	2	1	..	..	18	3	113	33	1	4	13	5	3	..	7	2	133	212
		Ward No. VI Total		..	2	1	..	..	28	4	190	49	1	4	33	14	8	..	13	6	222	373
11	VII		690	..	1	..	..	..	141	6	44	15	3	..	6	1	2	..	7	2	122	292
12			691	..	..	..	..	..	6	..	99	32	3	4	10	..	1	1	14	4	122	223
13			692	..	..	..	..	..	..	..	21	10	4	8	11	..	11	4	6	..	77	178
		Ward No. VII Total		..	1	..	..	..	147	6	164	57	10	12	27	1	14	5	27	6	321	693
14	VIII		693	..	..	..	..	..	3	..	76	7	2	..	3	2	5	..	6	4	78	186
15			694	..	1	..	..	..	6	3	67	15	3	1	4	1	2	..	7	4	44	137
		Ward No. VIII Total		..	1	..	..	..	9	3	143	22	5	1	7	3	7	..	13	8	122	323
16		Ward No. IX Total	695	..	..	..	..	..	..	..	119	29	..	..	3	..	..	..	2	..	89	224
17	X		696	..	..	..	..	..	13	..	52	14	..	..	7	..	3	..	19	5	68	147
18			697	..	..	1	..	..	26	11	59	7	1	..	6	2	4	..	24	2	143	233
		Ward No. X Total		..	..	1	..	..	39	11	111	21	1	..	13	2	7	..	43	7	211	380
19	XI		698	..	..	..	..	..	109	7	39	5	10	4	3	..	..	..	8	1	93	242
20			699	..	..	..	..	..	..	..	13	1	..	..	2	..	..	..	..	..	72	172
		Ward No. XI Total		..	..	..	..	..	109	7	52	6	10	4	5	..	..	..	8	1	165	414
		Town Total		..	8	2	..	..	838	38	1,290	293	44	30	231	46	59	6	182	51	2,165	4,520

URBAN BLOCKWISE PRIMARY CENSUS ABSTRACT—*cont.*

5. PALLADAM TALUK

Serial No.	Location Code No.	Name of Town/Ward/ Enumerator's Block No.		Area of Town in Sq. Km.	Occupied Residential Houses	No. of Households	Total Population including Institutional & Houseless Population P	M	F	Scheduled Castes M	F	Scheduled Tribes M	F	Literate and Educated Persons M	F	WORKERS: Total Workers (i—ix) M	F	I Cultivators M	F	II Agricultural Labourers M	F
0	1	2		3	4	5	6	7	8	9	10	11	12	13	14	15	16	17	18	19	20
	XX	VEERAPANDI (P)																			
		Ward	E.B. No.																		
1		I	700 ..	..	118	159	721	374	347	92	76	..	..	178	55	198	76	..	..	..	..
2			701 ..	..	120	126	600	300	300	26	30	..	..	104	46	201	13	40	..	10	..
		Ward No. I Total	..	..	**238**	**285**	**1,321**	**674**	**647**	**118**	**106**	..	..	**282**	**101**	**399**	**89**	**40**	..	**10**	..
3		II	702 ..	..	83	107	471	237	234	110	114	..	..	92	32	157	132	7	3	73	114
4			703 ..	..	99	150	725	371	354	..	..	..	..	279	121	250	206	12	15	2	10
5			704 ..	..	65	93	478	244	234	2	2	..	..	86	30	144	12	40	..	4	1
		Ward No. II Total	..	..	**247**	**350**	**1,674**	**852**	**822**	**112**	**116**	..	..	**457**	**183**	**551**	**350**	**59**	**18**	**79**	**125**
6		III	705 ..	..	96	117	551	282	269	149	145	..	..	132	38	169	63	9	1	52	33
7			706 ..	..	89	111	567	284	283	..	..	..	..	130	48	162	42	12	2	8	6
8			707 ..	..	93	127	558	302	256	9	7	..	..	165	74	178	30	22	8	8	6
		Ward No. III Total	..	..	**278**	**355**	**1,676**	**868**	**808**	**158**	**152**	..	..	**427**	**160**	**509**	**135**	**43**	**11**	**68**	**45**
		Town Total	..	**10.54**	**763**	**990**	**4,671**	**2,394**	**2,277**	**388**	**374**	..	..	**1,166**	**444**	**1,459**	**574**	**142**	**29**	**157**	**170**
	XVI	PALLADAM (P)																			
		Ward	E.B. No.																		
1		1	640 ..	..	52	54	251	125	126	..	..	..	..	64	32	64	4	38	1	5	3
2			641 ..	..	90	101	462	233	229	171	171	..	..	52	11	144	33	24	..	40	26
3			642 ..	..	86	86	334	177	157	90	75	..	..	69	29	99	8	1	..	30	2
		Ward No. 1 Total	..	..	**228**	**241**	**1,047**	**535**	**512**	**261**	**246**	..	..	**185**	**72**	**307**	**45**	**63**	**1**	**75**	**31**
4		2	643 ..	..	90	90	376	188	188	..	..	..	..	101	51	109	4	14	..	5	..
5			644 ..	..	85	88	360	174	186	..	..	..	..	118	70	100	5	6	..	1	..
6			645 ..	..	35	49	206	109	97	..	..	..	..	60	30	51	5	9	1	..	..
		Ward No. 2 Total	..	..	**210**	**227**	**942**	**471**	**471**	..	..	..	..	**279**	**151**	**260**	**14**	**29**	**1**	**6**	..
7		3	646 ..	..	71	71	365	191	174	..	..	..	..	147	115	94	5	9	..	..	1
8			647 ..	..	89	113	527	343	184	14	1	..	..	259	96	155	12	15	3	2	1
9			648 ..	..	105	134	565	296	269	7	3	..	..	230	132	162	24	3	..	..	3
		Ward No. 3 Total	..	..	**265**	**318**	**1,457**	**830**	**627**	**21**	**4**	..	..	**636**	**343**	**411**	**41**	**27**	**3**	**2**	**5**
10		4	649 ..	..	63	63	301	156	145	..	..	..	..	107	79	73	6	6	..	..	..
11			650 ..	..	139	139	586	311	275	..	..	..	..	225	135	174	27	..	..	4	..
12			651 ..	..	75	80	407	199	208	..	..	..	..	130	93	106	14	..	..	..	..
		Ward No. 4 Total	..	..	**277**	**282**	**1,294**	**666**	**628**	..	..	..	..	**462**	**307**	**353**	**47**	**6**	..	**4**	..

Note :- For P. C. A. in respect of Avanashi (P) and Thirumuruganpoondi (P) L. C. Nos. XXV and XXVI respectively Coming under Tirupur Agglomeration, please refer Avanashi Taluk.

URBAN BLOCKWISE PRIMARY CENSUS ABSTRACT—*cont.*

5. PALLADAM TALUK

Serial No.	Location Code No.	Name of Town/Ward/ Enumerator's Block No.	WORKERS III Livestock, Forestry, Fishing, Hunting, Plantations, Orchards & Allied activities M	F	IV Mining and Quarrying M	F	(V) Manufacturing, Processing, Servicing and Repairs (a) Household Industry M	F	(b) Other than Household Industry M	F	VI Construction M	F	VII Trade and Commerce M	F	VIII Transport, Storage & Communications M	F	IX Other Services M	F	X Non-Workers M	F
			21	22	23	24	25	26	27	28	29	30	31	32	33	34	35	36	37	38
	XX	VEERAPANDI (P)																				
		Ward E.B. No.																				
1	I	700 ..	2	..	..	..	5	..	70	56	..	..	53	2	59	17	9	1	176	271
2		701 ..	..	..	..	..	1	..	53	11	..	..	32	1	20	1	45	..	99	287
		Ward No. I Total ..	**2**	..	..	..	**6**	..	**123**	**67**	..	..	**85**	**3**	**79**	**18**	**54**	**1**	**275**	**558**
3	II	702 ..	4	..	..	..	12	10	39	3	1	..	7	1	4	..	10	1	80	102
4		703 ..	..	2	..	..	154	152	43	14	..	..	18	7	8	..	13	6	121	148
5		704 ..	..	..	..	..	53	9	11	1	6	..	3	1	25	..	2	..	100	222
		Ward No. II Total ..	**4**	**2**	..	..	**219**	**171**	**93**	**18**	**7**	..	**28**	**9**	**37**	..	**25**	**7**	**301**	**472**
6	III	705 ..	1	2	..	..	..	..	58	23	..	..	19	..	8	1	22	3	113	206
7		706 ..	..	..	..	..	4	..	67	31	3	..	6	..	2	..	60	3	122	241
8		707 ..	..	1	..	..	..	..	51	8	..	..	22	..	18	4	57	3	124	226
		Ward No. III Total ..	**1**	**3**	..	..	**4**	..	**176**	**62**	**3**	..	**47**	..	**28**	**5**	**139**	**9**	**359**	**673**
		Town Total ..	**7**	**5**	..	..	**229**	**171**	**392**	**147**	**10**	.	**160**	**12**	**144**	**23**	**218**	**17**	**935**	**1,703**
	XVI	PALLADAM (P)																				
		Ward E.B. No.																				
1	1	640 ..	..	..	..	..	..	..	3	..	4	..	9	..	1	..	4	..	61	122
2		641 ..	..	..	..	..	2	..	21	..	..	..	16	..	36	3	5	4	89	196
3		642 ..	..	..	..	..	9	3	12	..	5	..	9	1	5	..	28	2	78	149
		Ward No. 1 Total ..	..	..	..	..	**11**	**3**	**36**	..	**9**	..	**34**	**1**	**42**	**3**	**37**	**6**	**228**	**467**
4	2	643 ..	..	..	..	..	1	..	20	..	2	..	51	..	7	1	9	3	79	184
5		644 ..	..	..	..	..	21	..	10	1	2	..	27	1	12	..	21	3	74	181
6		645 ..	..	..	..	..	..	..	5	3	10	1	15	..	8	..	4	..	58	92
		Ward No. 2 Total ..	..	..	..	..	**22**	..	**35**	**4**	**14**	**1**	**93**	**1**	**27**	**1**	**34**	**6**	**211**	**457**
7	3	646 ..	..	..	..	..	3	..	11	..	1	..	35	1	4	..	31	3	97	169
8		647 ..	..	..	..	..	10	..	12	..	..	..	78	3	6	..	32	5	188	172
9		648 ..	2	2	..	..	..	..	38	5	4	..	68	8	11	..	36	6	134	245
		Ward No. 3 Total ..	**2**	**2**	..	..	**13**	..	**61**	**5**	**5**	..	**181**	**12**	**21**	..	**99**	**14**	**419**	**586**
10	4	649 ..	..	..	..	..	..	..	20	2	..	..	24	..	3	..	20	4	83	139
11		650 ..	..	..	..	..	35	6	27	..	5	..	37	5	19	7	47	9	137	248
12		651 ..	..	..	..	..	1	..	27	2	..	..	47	4	7	1	24	7	93	194
		Ward No. 4 Total ..	..	..	..	..	**36**	**6**	**74**	**4**	**5**	..	**108**	**9**	**29**	**8**	**91**	**20**	**313**	**581**

URBAN BLOCKEWISE PRIMARY CENSUS ABSTRACT—*cont.*

5. PALLADAM TALUK

Serial No.	Location Code No.	Name of Town/ward/ Enumerator's Block No.		Area of Town in Sq. Km.	Occupied Residential Houses	No. of Households	Total Population including Institutional & Houseless Population			Scheduled Castes		Scheduled Tribes		Literate and Educated Persons		WORKERS: Total Workers (i—ix)		WORKERS I: Cultivators		WORKERS II: Agricultural Labourers	
							P	M	F	M	F	M	F	M	F	M	F	M	F	M	F
0	1	2		3	4	5	6	7	8	9	10	11	12	13	14	15	16	17	18	19	20
	XVI	**PALLADAM (P)**																			
		Ward	E.B. No.																		
13		5	652 ..	..	64	64	291	152	139	..	..	..	..	114	77	79	25	21	5	1	..
14			653 ..	..	96	101	445	213	232	..	..	..	..	133	78	130	56	19	17	11	12
15			654 ..	..	123	123	554	288	266	168	148	..	..	93	37	172	96	2	3	99	87
		Ward No. 5 Total	..	..	**283**	**288**	**1,290**	**653**	**637**	**168**	**148**	..	..	**340**	**192**	**381**	**177**	**42**	**25**	**111**	**99**
16		6	655 ..	..	74	74	327	186	141	..	..	..	..	146	93	125	45	21	4	4	..
17			656 ..	..	82	97	445	222	223	6	9	..	..	185	172	113	8	..	..	..	..
		Ward No. 6 Total	..	..	**156**	**171**	**772**	**408**	**364**	**6**	**9**	..	..	**331**	**265**	**238**	**53**	**21**	**4**	**4**	..
18		7	657 ..	..	90	112	532	289	243	2	1	..	..	220	110	171	18	24	7	2	2
19			658 ..	..	101	113	518	274	244	3	1	..	..	186	107	154	4	1	..	..	..
		Ward No. 7 Total	..	..	**191**	**225**	**1,050**	**563**	**487**	**5**	**2**	..	..	**406**	**217**	**325**	**22**	**25**	**7**	**2**	**2**
20		8	659 ..	..	106	108	515	265	250	..	..	..	..	162	63	157	31	4	..	2	2
21			660 ..	..	71	85	359	189	170	40	33	..	..	64	30	141	8	4	..	53	7
		Ward No. 8 Total	..	..	**177**	**193**	**874**	**454**	**420**	**40**	**33**	..	..	**226**	**93**	**298**	**39**	**8**	..	**55**	**9**
22		9	661 ..	..	87	93	422	222	200	..	..	..	..	100	47	164	132	70	39	..	1
23			662 ..	..	125	128	617	317	300	218	202	..	..	71	33	202	135	11	3	127	121
		Ward No. 9 Total	..	..	**212**	**221**	**1,039**	**539**	**500**	**218**	**202**	..	..	**171**	**80**	**366**	**267**	**81**	**42**	**127**	**122**
24		10	663 ..	..	95	102	464	231	233	..	..	..	..	147	37	160	12	44	..	29	5
25			664 ..	..	64	80	347	188	159	..	..	..	..	113	49	131	17	28	..	91	14
		Ward No. 10 Toatl	..	..	**159**	**182**	**811**	**419**	**392**	..	..	..	..	**260**	**86**	**291**	**29**	**72**	..	**120**	**19**
26		11	665 ..	..	99	99	522	260	262	44	48	..	..	92	19	165	54	28	..	57	41
27			666 ..	..	98	103	447	246	201	86	68	..	..	107	33	138	88	21	9	56	76
28			667 ..	..	91	103	443	221	222	34	30	..	..	107	33	148	45	47	23	31	18
		Ward No. 11 Total	..	..	**288**	**305**	**1,412**	**727**	**685**	**164**	**146**	..	..	**306**	**85**	**451**	**187**	**96**	**32**	**144**	**135**
29		12	668 ..	..	85	96	366	194	172	..	..	..	..	106	28	135	33	44	15	24	18
30			669 ..	..	102	104	482	240	242	96	103	..	..	100	23	159	129	47	48	67	72
		Ward No. 12 Total	..	..	**187**	**200**	**848**	**434**	**414**	**96**	**103**	..	..	**206**	**51**	**294**	**162**	**91**	**63**	**91**	**90**
		Towu Total	..	**12.97**	**2,633**	**2,853**	**12,836**	**6,699**	**6,137**	**979**	**893**	..	..	**3,808**	**1,942**	**3,975**	**1,083**	**561**	**178**	**741**	**512**

URBAN BLOCKWISE PRIMARY CENSUS ABSTRACT—*cont.*

5. PALLADAM TALUK

Serial No.	Location Code No.	Name of Town/ward/ Enumerator's Block No.	WORKERS III Livestock, Forestry, Fishing, Hunting, Plantations, Orchards & Allied activities M	F	IV Mining and Quarrying M	F	(V) Manufacturing, Processing, Servicing and Repairs (a) Household Industry M	F	(b) Other than Household Industry M	F	VI Construction M	F	VII Trade and Commerce M	F	VIII Transport, Storage & Communications M	F	IX Other Services M	F	X Non-Workers M	F
			21	22	23	24	25	26	27	28	29	30	31	32	33	34	35	36	37	38
	XVI	PALLADAM (P)																		
		Ward E.B. No.																		
13		5 652	..	..	..	..	..	7	4	28	11	1	..	6	2	7	..	8	3	73	114
14		653	..	..	..	..	..	7	..	32	13	18	10	17	3	4	..	22	1	83	176
15		654	..	..	..	..	..	7	..	19	2	10	2	13	1	2	..	20	1	116	170
		Ward No. 5 Total	..	..	..	..	...	**21**	**4**	**79**	**26**	**29**	**12**	**36**	**6**	**13**	..	**50**	**5**	**272**	**460**
16		6 655	..	..	..	..	..	19	6	2	..	1	..	47	29	9	1	22	5	61	96
17		656	..	..	..	..	..	2	..	12	..	..	..	24	2	5	..	70	6	109	215
		Ward No. 6 Total	..	..	..	..	..	**21**	**6**	**14**	..	**1**	..	**71**	**31**	**14**	**1**	**92**	**11**	**170**	**311**
18		7 657	..	..	..	..	..	..	..	47	..	..	..	37	2	13	..	48	7	118	225
19		658	..	..	..	..	..	4	..	61	..	1	..	52	..	17	1	18	3	120	240
		Ward No. 7 Total	..	..	..	..	..	**4**	..	**108**	..	**1**	..	**89**	**2**	**30**	**1**	**66**	**10**	**238**	**465**
20		8 659	..	3	..	..	..	3	5	71	1	..	..	51	15	11	5	12	3	108	219
21		660	..	..	..	..	..	..	..	27	..	..	..	37	..	4	1	16	..	48	162
		Ward No. 8 Total	..	**3**	..	..	..	**3**	**5**	**98**	**1**	..	..	**88**	**15**	**15**	**6**	**28**	**3**	**156**	**381**
22		9 661	..	..	3	..	..	5	4	14	12	4	1	14	9	49	35	8	28	58	68
23		662	..	3	..	..	..	..	..	20	..	..	..	7	1	17	7	17	3	115	165
		Ward No. 9 Total	..	**3**	**3**	..	..	**5**	**4**	**34**	**12**	**4**	**1**	**21**	**10**	**66**	**42**	**25**	**31**	**173**	**233**
24		10 663	..	..	..	..	..	6	..	34	1	..	..	28	..	10	..	9	6	71	221
25		664	..	..	..	..	..	..	..	3	..	..	..	..	..	2	..	7	3	57	142
		Ward No. 10 Total	..	..	..	..	..	**6**	..	**37**	**1**	..	..	**28**	..	**12**	..	**16**	**9**	**128**	**363**
26		11 665	..	9	4	..	..	..	..	55	2	..	..	7	..	5	6	4	1	95	208
27		666	..	..	..	..	..	10	..	35	1	..	..	2	1	2	..	12	1	108	113
28		667	..	..	..	..	..	5	..	42	..	9	4	4	..	3	..	7	..	73	177
		Ward No. 11 Total	..	**9**	**4**	..	..	**15**	..	**132**	**3**	**9**	**4**	**13**	**1**	**10**	**6**	**23**	**2**	**276**	**498**
29		12 668	..	..	..	..	..	4	..	45	..	1	..	6	..	7	..	4	..	59	139
30		669	..	..	..	..	..	14	..	22	2	..	..	2	..	1	..	6	7	81	113
		Ward No. 12 Total	..	..	..	..	..	**18**	..	**67**	**2**	**1**	..	**8**	..	**8**	..	**10**	**7**	**140**	**252**
		Town Total	..	**17**	**9**	..	..	**175**	**28**	**775**	**58**	**78**	**18**	**770**	**88**	**287**	**68**	**571**	**124**	**2,724**	**5,054**

URBAN BLOCKWISE PRIMARY CENSUS ABSTRACT

5. PALLADAM TALUK

Serial No.	Location Code No.	Name of Town/Ward/ Enumerator's Block No.		Area of Town in Sp. Km.	Occupied Residential Houses	No. of House-holds	Total Population including Institutional & Houseless Population P	M	F	Scheduled Castes M	F	Scheduled Tribes M	F	Literate and Educated Persons M	F	WORKERS I Total Workers (i—ix) M	F	I Cultivators M	F	II Agricultural Labourers M	F
0	1	2		3	4	5	6	7	8	9	10	11	12	13	14	15	16	17	18	19	20
	XXI	**MUTHUGOUNDENPUDUR RAILWAY COLONY (N.P.)**																			
1		**Town Total**	E.B. No. 708 ..	**0.83**	**12**	**12**	**35**	**22**	**13**	**1**	**1**	..	..	**20**	**3**	**13**	..	..	..	..	..
	XXII	**SULUR (P)**																			
1		Ward 1	E.B. No. 709 ..	..	77	79	340	191	149	3	6	..	..	146	68	122	23	3	..	4	..
2			710 ..	..	96	108	450	214	236	154	176	..	..	106	67	118	81	2	..	44	66
3			711 ..	..	97	103	451	213	238	159	180	..	..	136	84	99	13	..	..	59	10
		Ward No. 1 Total	..	..	**270**	**290**	**1,241**	**618**	**623**	**316**	**362**	..	..	**388**	**219**	**339**	**117**	**5**	..	**107**	**76**
4		2	712 ..	..	92	100	441	218	223	64	72	..	..	144	85	83	2	2	..	5	..
5			713 ..	..	68	68	307	159	148	61	71	..	..	87	23	97	23	1	..	35	21
6			714 ..	..	60	82	343	172	171	...	..	..	..	124	84	101	7	3	..	5	..
		Ward No. 2 Total	..	..	**220**	**250**	**1,091**	**549**	**542**	**125**	**143**	..	..	**355**	**192**	**281**	**32**	**6**	..	**45**	**21**
7		3	715 ..	..	105	105	480	255	225	183	160	..	..	92	25	140	74	28	3	100	70
8			716 ..	..	68	68	309	141	168	140	166	..	..	51	39	94	44	..	..	69	42
		Ward No. 3 Total	..	..	**173**	**173**	**789**	**396**	**393**	**323**	**326**	..	..	**143**	**64**	**234**	**118**	**28**	**3**	**169**	**112**
9		4	717 ..	..	54	62	323	168	155	20	18	..	..	128	63	96	33	4	..	25	24
10			718 ..	..	73	105	438	210	228	194	207	..	..	106	24	125	63	6	..	70	61
		Ward No. 4 Total	..	..	**127**	**167**	**761**	**378**	**383**	**214**	**225**	..	..	**234**	**87**	**221**	**96**	**10**	..	**95**	**85**
11		5	719 ..	..	54	72	299	159	140	..	..	..	..	95	56	86	9	12	..	..	1
12			720 ..	..	64	92	363	167	196	..	..	..	..	110	72	105	32	9	2	17	6
13			721 ..	..	55	63	287	141	146	..	..	..	..	105	83	92	5	12	..	32	..
		Ward No. 5 Total	..	..	**173**	**227**	**949**	**467**	**482**	..	..	..	..	310	211	283	46	33	2	49	7
14		6	722 ..	..	103	116	496	247	249	..	..	..	..	184	112	135	55	15	1	1	..
15			723 ..	..	63	70	316	158	158	..	..	..	..	123	78	82	4	2	..	11	2
		Ward No. 6 Total	..	..	**166**	**186**	**812**	**405**	**407**	..	..	..	..	**307**	**190**	**217**	**59**	**17**	**1**	**12**	**2**
16		7	724 ..	..	127	141	661	326	335	7	7	..	..	266	190	178	29	3	..	..	5
17			725 ..	..	76	83	373	185	188	..	..	..	..	155	106	100	29	2	..	..	..
		Ward No. 7 Total	..	..	**203**	**224**	**1,034**	**511**	**532**	7	7	..	..	**421**	**296**	**278**	**58**	**5**	..	..	**5**

URBAN BLOCKWISE PRIMARY CENSUS ABSTRACT—*cont.*

5 PALLADAM TALUK

Serial No.	Location Code No.	Name of Town/Ward/ Enumerator's Block No.		WORKERS III Livestock, Forestry, Fishing, Hunting, Plantations, Orchards & Allied activities		IV Mining and Quarrying		(V) Manufacturing, Processing, Servicing and Repairs (a) Household Industry		(b) Other than Household Industry		VI Construction		VII Trade and Commerce		VIII Transport, Storage & Communications		IX Other Services		X Non-Workers	
				M	F	M	F	M	F	M	F	M	F	M	F	M	F	M	F	M	F
				21	22	23	24	25	26	27	28	29	30	31	32	33	34	35	36	37	38
	XXI	MUTHUGOUNDENPUDUR RAILWAY COLONY (N P)																			
1		Town Total	E.B. No. 708	..	..	..	..	..	..	1	..	..	..	..	..	12	..	..	..	9	13
	XXII	SULUR (P)																			
	Ward 1		E.B. No.																		
1			709	..	..	..	..	..	4	2	21	10	11	..	40	5	5	..	34	6	69	126
2			710	..	..	..	..	..	5	..	12	3	1	..	..	1	6	..	48	11	96	155
3			711	..	..	..	..	..	..	..	4	..	1	..	..	..	5	..	30	3	114	225
		Ward No. 1 Total		..	..	..	..	..	9	2	37	13	13	..	40	6	16	..	112	20	279	506
4	2		712	..	..	..	..	..	..	..	25	..	1	..	22	1	3	..	25	1	135	221
5			713	..	..	..	..	..	..	..	27	..	2	..	12	..	4	..	16	2	62	125
6			714	..	..	..	..	..	..	..	37	..	1	..	17	3	6	..	32	4	71	164
		Ward No. 2 Total		..	..	..	..	..	..	..	89	..	4	..	51	4	13	..	73	7	268	510
7	3		715	..	..	..	..	..	..	..	7	..	..	..	2	..	2	..	1	1	115	151
8			716	..	..	..	..	..	..	..	17	2	..	..	3	..	1	..	4	..	47	124
		Ward No. 3 Total		..	..	..	..	..	..	..	24	2	..	..	5	..	3	..	5	1	162	275
9	4		717	..	1	..	..	..	1	1	18	..	1	..	21	7	5	..	20	1	72	122
10			718	..	..	..	..	..	..	..	27	..	3	1	1	1	10	..	8	..	85	165
		Ward No. 4 Total		..	1	..	..	..	1	1	45	..	4	1	22	8	15	..	28	1	157	287
11	5		719	..	..	..	..	..	9	..	27	2	2	..	20	3	5	..	11	3	73	131
12			720	..	..	..	..	..	7	..	38	14	..	..	14	5	5	..	15	5	62	164
13			721	..	..	..	..	..	2	..	17	4	..	..	18	1	4	..	7	..	49	141
		Ward No. 5 Total		..	..	..	..	..	18	..	82	20	2	..	52	9	14	..	33	8	184	436
14	6		722	..	..	..	..	..	3	..	42	18	..	..	20	14	7	..	47	22	112	194
15			723	..	..	..	..	..	..	..	22	..	..	..	19	1	4	..	24	1	76	154
		Ward No. 6 Total		..	..	..	..	..	3	..	64	18	..	..	39	15	11	..	71	23	188	348
16	7		724	..	1	..	..	..	15	..	30	7	11	1	43	7	15	..	60	9	148	306
17			725	..	2	..	..	..	7	..	28	15	4	..	19	1	3	..	35	13	85	159
		Ward No. 7 Total		..	3	..	..	..	22	..	58	22	15	1	62	8	18	..	95	22	233	465

URBAN BLOCKWISE PRIMARY CENSUS ABSTRACT—*cont.*

5. PALLADAM TALUK

Location Code No.	Name of Town/Ward/ Enumerator's Block No.		Area of Town in Sq. Km.	Occupied Residential Houses	No. of Households	Total Population including Institutional & Houseless Population P	M	F	Scheduled Castes M	F	Scheduled Tribes M	F	Literate and Educated Persons M	F	WORKERS I Total Workers (i—ix) M	F	I Cultivators M	F	II Agricultural Labourers M	F
1	2		3	4	5	6	7	8	9	10	11	12	13	14	15	16	17	18	19	20
XXII	**SULUR (P)**																			
	Ward	E.B. No.																		
	8	726	..	..	65	81	352	171	181	..	..	..	..	140	100	91	27	11	..	5	2
		727	..	..	75	85	333	162	171	..	..	..	..	120	92	90	18	15	3	11	4
		728	..	..	59	72	285	138	147	..	..	..	..	106	87	79	24	11	..	4	1
	Ward No. 8 Total		..	..	**199**	**238**	**970**	**471**	**499**	..	..	..	..	**366**	**279**	**260**	**69**	**37**	**3**	**20**	**7**
	9	729	..	..	93	93	408	199	209	..	..	..	..	134	87	118	29	28	1	32	16
		730	..	..	75	103	432	222	210	..	..	..	..	178	109	139	50	22	3	30	21
	Ward No. 9 Total		..	..	**168**	**196**	**840**	**421**	**419**	..	..	..	..	**312**	**196**	**257**	**79**	**50**	**4**	**62**	**37**
	10	731	..	..	45	45	176	83	93	..	..	..	..	58	37	57	26	4	5	10	11
		732	..	..	90	110	460	243	217	..	..	..	..	153	81	146	71	10	..	23	24
	Ward No. 10 Total		..	..	**135**	**155**	**636**	**326**	**310**	..	..	..	..	**211**	**118**	**203**	**97**	**14**	**5**	**33**	**35**
	11	733	..	..	102	120	544	277	267	..	..	..	..	206	138	149	34	16	..	6	8
		734	..	..	168	168	688	366	322	..	..	..	..	243	133	226	38	25	1	43	17
	Ward No. 11 Total		..	..	**270**	**288**	**1,232**	**643**	**589**	..	..	..	..	**449**	**271**	**375**	**72**	**41**	**1**	**49**	**25**
	12	735	..	..	77	96	407	213	194	..	..	..	..	158	84	121	53	9	3	19	20
		736	..	..	90	121	487	234	253	..	..	..	..	164	112	139	73	2	5	30	36
	Ward No. 12 Total		..	..	**167**	**217**	**894**	**447**	**447**	..	..	..	..	**322**	**196**	**260**	**126**	**11**	**8**	**49**	**56**
	13	737	..	..	67	79	343	183	160	1	..	..	..	134	65	95	20	9	..	39	11
		738	..	..	116	117	556	278	278	..	..	..	..	171	94	152	82	1	..	1	1
	Ward No. 13 Total		..	..	**183**	**196**	**899**	**461**	**438**	**1**	..	..	..	**305**	**159**	**247**	**102**	**10**	..	**40**	**12**
	14	1	..	..	32	37	137	81	56	..	..	..	..	71	32	56	2	..	..	..	..
		2	..	..	24	24	112	75	37	..	..	..	..	54	14	54	3	..	..	..	..
		3	..	..	1	1	65	65	..	..	..	..	..	65		65	..	..	..	..	..
		4	..	..	1	1	144	144	..	..	..	..	..	144		144	..	..	..	..	..
		5	..	..	2	2	87	87	..	..	..	..	..	87	..	87	..	..	..	..	..
		6	..	..	1	1	56	56	..	..	..	..	..	56	..	56	..	..	..	..	..
		7	..	..	36	36	111	52	59	..	..	..	..	42	40	36	..	..	..	..	..
		8	..	..	40	40	161	81	80	..	..	..	..	62	56	38	..	..	..	..	..
		9	..	..	32	32	134	62	72	..	..	..	..	46	48	30	5	..	..	..	..
	Ward No. 14 Total		..	**4.19**	**169**	**174**	**1,007**	**703**	**304**	..	..	..	..	**627**	**190**	**566**	**10**	..	..	..	..
	Town Total		..	**15.15**	**2,623**	**2,981**	**13,155**	**6,796**	**6,359**	**986**	**1,063**	..	..	**4,750**	**2,668**	**4,021**	**1,081**	**267**	**27**	**730**	**480**

URBAN BLOCKWISE PRIMARY CENSUS ABSTRACT—*cont.*

5. PALLADAM TALUK

Serial No.	Location Code No.	Name of Town/Ward/ Enumerator's Block No.	WORKERS III Livestock, Forestry, Fishing, Hunting, Plantations, Orchards & Allied activities		IV Mining and Quarrying		(V) Manufacturing, Processing, Servicing and Repairs (a) Household Industry		(b) Other than Household Industry		VI Construction		VII Trade and Commerce		VIII Transport, Storage & Communications		IX Other Services		X Non-Workers	
			M	F	M	F	M	F	M	F	M	F	M	F	M	F	M	F	M	F
			21	22	23	24	25	26	27	28	29	30	31	32	33	34	35	36	37	38
	XXII	SULUR (P)																		
	Ward	E.B. No.																		
18	8	726	..	..	..	..	..	4	1	40	8	2	..	15	9	5	..	9	7	80	154
19		727	..	..	..	..	..	..	..	34	4	..	..	10	2	4	..	16	5	72	153
20		728	..	..	..	..	..	4	4	17	8	..	..	18	6	3	..	22	5	59	123
	Ward No. 8	**Total**	..	..	..	..	..	**8**	**5**	**91**	**20**	2	..	**43**	**17**	**12**	..	**47**	**17**	**211**	**430**
21	9	729	..	..	..	..	..	1	..	29	2	..	..	20	8	2	..	6	2	81	180
22		730	..	..	..	..	..	3	..	37	17	..	..	25	3	7	..	15	6	83	160
	Ward No. 9	**Total**	..	..	..	..	..	**4**	..	**66**	**19**	..	..	**45**	**11**	**9**	..	**21**	**8**	**164**	**340**
23	10	731	..	..	..	..	..	..	..	24	7	..	..	8	2	4	..	7	1	26	67
24		732	..	..	..	..	..	3	..	68	29	..	..	9	15	16	..	17	3	97	146
	Ward No. 10	**Total**	..	..	..	..	..	**3**	..	**92**	**36**	..	..	**17**	**17**	**20**	..	**24**	**4**	**123**	**213**
25	11	733	..	2	..	..	..	6	..	50	9	..	..	13	..	5	7	51	10	128	233
26		734	..	..	..	..	..	..	..	79	16	1	..	22	3	17	..	39	1	140	284
	Ward No. 11	**Total**	..	**2**	..	..	..	**6**	..	**129**	**25**	**1**	..	**35**	**3**	**22**	**7**	**90**	**11**	**268**	**517**
27	12	735	..	..	..	..	..	..	1	43	17	..	..	26	9	5	..	19	3	92	141
28		736	..	..	..	..	..	1	..	69	16	1	1	17	9	9	1	10	5	95	180
	Ward No. 12	**Total**	..	..	..	..	..	**1**	**1**	**112**	**33**	**1**	**1**	**43**	**18**	**14**	**1**	**29**	**8**	**187**	**321**
29	13	737	..	..	..	..	..	..	..	27	4	..	..	6	..	3	..	11	5	88	140
30		738	..	..	2	..	..	..	..	71	23	8	..	28	5	6	10	37	41	126	196
	Ward No. 13	**Total**	..	..	**2**	..	..	..	..	**98**	**27**	**8**	..	**34**	**5**	**9**	**10**	**48**	**46**	**214**	**336**
31	14	1	..	..	..	..	..	..	..	..	..	..	..	7	..	..	..	49	2	25	54
32		2	..	..	..	..	..	..	..	..	..	..	..	..	..	..	..	54	3	21	34
33		3	..	..	..	..	..	..	..	..	..	..	..	..	..	..	..	65	..	..	..
34		4	..	..	..	..	..	..	..	..	..	..	..	..	..	..	..	144	..	..	..
35		5	..	..	..	..	..	..	..	..	..	..	..	..	..	..	..	87	..	..	..
36		6	..	..	..	..	..	..	..	..	..	..	..	..	..	..	..	56	..	..	..
37		7	..	..	..	..	..	..	..	..	..	..	..	..	..	..	..	36	..	16	59
38		8	..	..	..	..	..	..	..	..	..	..	..	..	..	..	..	38	..	43	80
39		9	..	..	..	..	..	..	..	..	..	..	..	..	..	..	..	30	5	32	67
	Ward No. 14	**Total**	..	..	..	..	..	..	..	..	..	..	..	..	..	..	..	**559**	**10**	**137**	**294**
	Town	**Total**	..	**6**	**2**	..	..	**75**	**9**	**987**	**235**	**50**	**3**	**495**	**121**	**176**	**18**	**1,235**	**186**	**2,775**	**5,278**

URBAN BLOCKWISE PRIMARY CENSUS ABSTRACT—*cont.*

5. PALLADAM TALUK

Serial No.	Location Code No	Name of Town/Ward/ Enumerator's Block No.			Area of Town in Sq. Km.	Occupied Residential Houses	No. of Households	Total Population including Institutional & Houseless Population			Scheduled Castes		Scheduled Tribes		Literate and Educated Persons		WORKERS: Total Workers (i—ix)		WORKERS: I Cultivators		WORKERS: II Agricultural Labourers	
								P	M	F	M	F	M	F	M	F	M	F	M	F	M	F
0	1	2			3	4	5	6	7	8	9	10	11	12	13	14	15	16	17	18	19	20
	XXIV	PALLAPALAYAM (P)																				
1		Ward No. 1	Total	E.B. No. 740	..	..	98	98	427	226	201	..	..	..	..	195	109	123	30	8	2	2	6
2		Ward No. 2	Total	741	..	..	76	76	358	172	186	..	..	..	..	128	77	96	23	5	1	3	1
3		Ward No. 3	Total	742	..	..	85	85	396	215	181	..	..	..	..	159	81	99	29	1	..	2	..
4		Ward No. 4	Total	743	..	..	68	74	358	181	177	5	4	..	..	149	98	93	23	3	1	5	9
5		Ward No. 5	Total	744	..	..	89	118	523	265	258	43	47	..	..	158	81	146	45	3	2	9	16
6		Ward No. 6	Total	745	..	..	76	96	547	284	263	235	215	..	..	164	74	189	93	2	..	86	82
7		Ward No. 7	Total	746	..	..	67	72	340	171	169	9	11	..	..	111	47	95	40	7	..	34	30
8		Ward No. 8	Total	747	..	..	83	83	377	192	185	52	55	..	..	83	34	125	57	11	..	30	53
9		Ward No. 9	Total	748	..	..	78	82	432	224	208	..	..	..	..	148	73	116	7	21	2	10	1
10		Ward No. 10	Total	749	..	..	68	76	297	145	152	..	..	..	..	88	42	86	6	15	1	11	2
11		Ward No. 11	Total	750	..	..	58	62	292	142	150	16	16	..	..	84	44	88	15	2	..	16	9
12		Ward No. 12	Total	739	..	..	76	84	411	211	200	47	43	..	..	132	90	113	36	21	5	45	27
		Town Total			..	5 57	922	1,006	4,758	2,428	2,330	407	391	..	..	1,599	850	1,369	404	99	14	253	236

URBAN BLOCKWISE PRIMARY CENSUS ABSTRACT—*concld.*

5. PALLADAM TALUK

Serial No.	Location Code No.	Name of Town/Ward/ Enumerator's Block No.		WORKERS III Livestock, Forestry, Fishing, Hunting, Plantations, Orchards & Allied activities		IV Mining and Quarrying		(V) Manufacturing, Processing, Servicing and Repairs (a) Household Industry		(b) Other than Household Industry		VI Construction		VII Trade and Commerce		VIII Transport, Storage & Communications		IX Other Services		X Non-Workers	
				M	F	M	F	M	F	M	F	M	F	M	F	M	F	M	F	M	F
				21	22	23	24	25	26	27	28	29	30	31	32	33	34	35	36	37	38
	XXIV	PALLAPALAYAM (P)																			
1		Ward No. 1 Total	E.B.No. 740	..	..	..	..	3	3	74	15	2	..	19	2	2	..	13	2	103	171
2		Ward No. 2 Total	741	..	..	..	..	..	..	69	19	..	..	9	..	3	..	7	2	76	163
3		Ward No. 3 Total	742	..	..	..	..	1	..	78	22	2	..	3	..	3	..	9	7	116	152
4		Ward No. 4 Total	743	..	..	..	..	..	..	78	11	..	..	1	..	1	..	5	2	88	154
5		Ward No. 5 Total	744	..	..	..	..	..	1	95	17	16	2	2	1	..	..	21	6	119	213
6		Ward No. 6 Total	745	5	..	..	..	1	..	77	10	..	..	2	1	2	..	14	..	95	170
7		Ward No. 7 Total	746	..	..	..	..	1	..	42	7	..	..	4	2	..	..	7	1	76	129
8		Ward No. 8 Total	747	51	..	..	..	..	1	23	3	..	..	4	..	..	..	6	..	67	128
9		Ward No. 9 Total	748	..	..	..	..	..	..	69	2	..	..	5	..	2	..	9	2	108	201
10		Ward No. 10 Total	749	1	..	..	..	..	..	48	1	..	..	6	1	2	..	3	1	59	146
11		Ward No. 11 Total	750	1	..	..	..	..	..	50	4	..	..	8	1	4	..	7	1	54	135
		Ward No. 12 Total	739	..	..	..	..	1	..	35	4	..	..	6	..	..	..	5	..	98	164
		Town Total		58	..	..	..	7	5	738	115	20	2	69	8	19	..	106	24	1,059	1,926

Area figures for village and town areas are those supplied by the Assistant Director of Survey & Land Records of the District concerned (in consultation with the Tahsildars of the taluks concerned) and Local Bodies respectively. The total of the area figures of the village and town areas will not tally with the taluk figures furnished by the Director of Land Records because taluk area given by Director of Land Records takes into account hills, forests, rivers etc., whereas village and town area may not include the same.

APPENDIX

STATEMENT SHOWING THE DETAILS OF WARD/HNB AND DOOR NUMBERS CONSTITUTING THE EB.

XVII. TIRUPPUR (M)

E.B. No. (1)	No. of House Numbering Ward and Street No. (2)	Street Names and Door Nos. included in the E.B. (3)
1	1—1	Asher Mill Colony 1–22
	2	Avanashi Rd. 19–19B
	3	Valayankadu 1–20
2	1—3	Do. 21–42
3	1—4	Marianagar 1–18
	5	Arulappachettiar Thottam 1–12
	6	Kumaranagar 1–18
4	1—7	Murugapalayam Extn. 1st St. 1–19
	8	Do. 2nd St. 1–13
	9	Do. 3rd St. 15–16
5	1—10	Murungapalayam 1–35
6	1—10	Do. 36–75
7	1—11	Lingai Gounder St. 1–32
8	1—12	Lingai Gounder St. Extn. 1–19
	13	Samundipuram South 1–14A
9	1—14	Samundipuram North 1–3A
	15	Valayankadu Extn. and Ravanian Kadu 1–11
	16	Parayankadu and Kuttai Kadu 1–9
	17	Chandrakani Thottam and K.S.R. Thottam 1–1
	1—18	Vaiyapuri Nagar and Avarangadu, Aruchetty Thottam, Saral Medu 1–2
	19	Anaipalayam Thottam 1–5
10	2—1	Bangalow St. 1–30
11	2—1	Do. 31–36
	2—2	Muthuswamy St. 7–23G
12	2—2	Do. 1–6D
13	2—3	Do. 1–23G
	4	Kallampalayam Rd. 1–14 F-9
14	2—4	Do. 14F/10–18-A
15	2—5	Kaveri St. 1–26C/1
16	2—5	Do. 27–46A
	6	Kallampalayam Thottam 1–15/2
17	3—1	Perumanallur Rd. 1–14
	2	Avanashi Rd. 1–45/2
	3	Ramanagar 3rd St. 1–21
18	3—4	Ramanagar 4th St. 1–15
	5	Stanes 1st St. 1–6
	6	Stanes 2nd St. 1–10
19	3—7	Stanes 3rd St. 1–7
	8	Stanes 4th St. 1–27
	9	Govindarajulu St. 3–10
19	3—10	Rayapandaram St. 1–7
20	3—11	Ramanagar Main Rd. 1–15
	12	Ramanagar 1st St. 1–20
	13	Ramanagar 2nd St. 1–9
21	4—1	Perumanallur Rd. 1–58
22	4—2	Avanashi Rd. 1–18
23	4—3	Gandhinagar 1–37
	4	A.V.P. Layout 1–10
24	4—5	Jeevanagar Labour Colony 1–113
25	4—6	Asher Mill Colony 1–40
	7	Padmavathipuram North 1–18
26	4—8	Do. South 1–82
27	4—9	Angeripalayam 1–11
	12	Perumanallur 1st St. 1–9
	13	Do. 2nd St. 1–4
28	4—10	Kottaikadu 1–10
29	4—10	Do. 11–20
30	4—10	Do. 21–29
31	4—10	Do. 30–40
32	4—10	Do. 41–60
33	4—10	Do. 61–63
	14	Pichampalayam 1–32
	15	Do. Extn. 1–14
34	4—11	Mettupalayam 1–46
35	4—11	Do. 47–75
36	4—11	Do. 76–90

XVII. TIRUPPUR (M)—*cont.*

E.B. No. (1)	No. of House Numbering Ward and Street No. (2)	Street Names and Door Nos. included in the E.B. (3)
37	4—11	Mettupalayam 91–102
	16	Ganganagar 1st St. 1–14
38	4—17	Do. 2nd St. 1–3/2
	18	Ramaiah Colony 1–6
	19	Teachers Layout 1–7
39	5—1	Perumanallur Rd. 1–9
	2	Doraiswamypuram 1st St. 1–23
	3	Do. 2nd St. 1–24
	4	Devangapuram 1–10
40	5—5	Lakshminagar 1–17
41	5—5	Do. 18–25
42	5—5	Do. 26–38
43	5—5	Do. 39–73
44	5—5	Do. 74–100
45	6—1	Ramanathapuram 1–35
46	6—1	Do. 36–49
	2	Do. Extn. 1–50
47	6—3	Subbaiha Colony 1–17
48	6—3	Do. 18–40
49	6—3	Do. 41–52
	4	Do. Extn. 1–9
50	6—5	Venkatesapuram 1–11
51	6—5	Do. 12–18
	6	Do. Extn. 1–20
52	6—6	Do. Extn. 21–42
	7	Thiruneelakantapuram 1–33
53	6—8	Thirumalaiswamy Chettiar Layout 1–17D
	9	Co-op. Socy. Weaver's Colony 1–25
54	6—9	Do. 26–100A
	10	Cotton Mill Rd. 1–13
55	7—1	Devangapuram Lane 1–12
	2	Harvey Rd. 1–11
	3	Bridgeway Colony 1–6(a)
56	7—4	Kongunagar 4th St. 1–23
	5	Do. Extn. 1st St. 1–11
	6	Do. Extn. 2nd St. 1–16
57	7—7	Kongunagar 3rd St. 1–13
	8	Do. 4th St. 1–2
	9	Do. Ely. School Rd. 1–9
	10	Do. 1st St. 1–11
	11	Do. 2nd St. 1–13
58	7—11	Do. 2nd St. 14–26
	12	Do. 3rd St. 1–10(D)
	13	Kongunagar Main Rd. 1–13/(25)
59	7—13	Do. 12–39
	14	S.N.V. Chenniappa Mudaliar Layout 1–12
60	7—15	North Muthunagar Extn. 1–15
	16	Do. 1st St. 1–10
	17	Do. 2nd St. 1–8
	18	Kumaravel Colony 1–4
61	7—19	Karuppa Gounder Layout (New Ramakrishnapuram North) 1–20
62	7—20	Ranganathapuram 1–40
	21	Do. Extn. 1–6
63	7—21	Do. Extn. 1st St. 7–14
	22	Do. 2nd St. 1–11A
	23	Do. 3rd St. 1–27
63	7—24	Do. 4th St. 1–10
	25	Do. 5th St. 1–10
64	7—26	Thiruneelakandapuram Extn. 1st St. 1–2
	27	Do. 2nd St. 1–13
	28	Do. 3rd St. 1–2C
	30	Thiruneelakandapuram 1–27
	31	Do. 1st St. 1–8(D)
65	7—29	Ranganathapuram Main Road 1–7
	32	Goundanaickanpalayam 1–76
66	7—33	Pappanaickanpalayam 1–83D
67	8—1	Muthunganagar 1st St. 1–26
68	8—2	Do. 2nd St. 1–13(a)
	3	Arunthathiar St. 1–20
69	8—3	Do. 21–60
	4	Muthunganagar 3rd St. 1–12
	5	Muthunganagar Extn. 1–8

XVII. TIRUPPUR (M)—*cont.*

E.B. No.	No. of House Numbering Ward and Street No.	Street Names and Door Nos. included in the E.B.
(1)	(2)	(3)
70	8—5	Muthunagar Extn. 9–32c/2
71	8—6	New Ramakrishnapuram 1st St. 1–23
72	8—7	Do. 2nd St. 1–12
73	8—7	Do. 2nd St. 13–16
	8	Old Ramakrishnapuram 1–5
74	8—8	Do. 6–33
75	9—1	Kuthuspuram 1–20(c)
76	10—1	Rayappapuram Extn. 2nd St. East 1–5(c)
	2	Do. 1st St. and Chellamuthu Bayan Layout 1–18
	3	Rayappapuram West St. 1–10
77	10—3	Do. 11–34
	4	Do. Middle St. 1–28
78	10—5	Do. East St. 1–15
	6	Do. South St. & Kuravar Huts 1–24
79	10—7	Pethichettipuram 2nd St. 1–9
	8	Do. 1st St. 1–8
	9	Do. Huts 1–19
80	10—10	Do. Layout 1–6
	11	Do. Scavenger Colony Huts 1–66
	12	Do. Dyeing Colony St. 1–10/10
	13	Pethichettipuram 1–10/13
81	11—1	Rayappapuram Extn. 2nd St. 1–15
82	11—1	Do. 16–30
83	11—1	Do. 31–39
	2	Kallampalayam 1–50
84	11—2	Do. 51–61
	11—3	Soosaiyapuram Dyeing Houses 1–2
	11—4	Rayappapuram Main Rd. 1–4(K)
	5	Soosaiyapuram 2nd St. 1–26
	6	Do. 1st St. 1–24
85	11—7	Soosaiyapuram Extn. 1–14A
86	11—8	Rayappapuram Extn. 1–12
	9	Rayappapuram West Scavengers Colony 1–42
87	11—10	Soosaiyapuram East Scavengers Colony 1–84
88	11—11	Do. 1–70
89	11—11	Do. 71–162
	12	Anaipalayam 1–7
90	12—1	Asad St. 1–76
	2	Ghouse Sahib St. 1–41
	3	Workshop St. 1–9
91	12—3	Workshop St. 10–18
	4	Kariagounder St. 1–34
	5	Kaderpet St. 2–7
	6	N.H. School Rd. 9–11
	7	Nehru St. 1–17/4
92	12—8	Binny St. 1–17
	9	Kumaran Rd. 1–192
	10	Gnanaprakasampillai St. 1–21
93	13—1	Police Line Colony 1–38
	2	Do. Lane 1–55
	3	Raja Rao St. 1–42
	4	Munsif Court St. 1–22
	5	Valipalayam Main Rd. 1–10
94	13—5	Do. 11–90
	6	Thansil Srinivasapuram 1–20
	7	Maniakarar Lane 1–23
95	13—8	Sadaiyappan Koil St. 1–44
	9	Kuyavar Lane 1–29(E)
96	13—10	Valipalayam Extn. 1–33
	11	Universal Rd. 1–17
	13	Valipalayam Extn. 3rd St. 1–2C
97	13—12	Valipalayam Extn. 1–21
		Do. 2nd St. 1–24
98	14—1	Union Mill Rd. 20–22
	2	B.S. Sundaram Rd. 1–26
	3	Railway Feeder Rd. 1–46
	4	Sabapathipuram Rd. 1–10
99	14—4	Do. 11–43
	5	Tahsil Srinivasapuram 1–47
	6	Valipalayam Lane 1–10
100	14—6	Do. 11–41
	7	Do. Main Rd. 1–23
	8	Process Server St. 1–14
101	14—8	Process Server St. 15–53
	9	Munsif Srinivasapuram 1–51

XVII. TIRUPPUR (M)—*cont.*

E.B. No.	No. of House Numbering Ward and Sstreet No.	Street Names and Door Nos. included in the E.B.
(1)	(2)	(3)
102	15—1	Union Mill Rd. 2–17
	2	B. S. Sundaram Rd. 41–70
103	15—2	Do. 71–90
104	15—3	N.G.R. Nagar 1–30
105	15—3	N.G.R. Nagar 31–74
		Do. Scavengers Colony 3B–3N
	4	Vanakkara Ravuthar Thottam 1–59(a)
	5	Karumarampalayam 1–10
106	15—5	Do. 11–87/1
107	15—6	Mannarai 1–70
108	15—6	Do. 71–131
109	16—1	Mangalam Rd. 1–26
110	16—1	Do. 27–34D
	2	Scavengers Colony 1–48
111	16—3	Alankottu Thottam 1–17
	4	Chettukaram Thottam 1–9
	16—5	Municipal Colony 1–8
	6	Parapalayam 1–15
112	16—6	Do. 16–103
	7	Chinnaswamy Gounder Layout 1–30
113	16—7	Do. 31–37(H)
114	16—8	Palakkadu 1–9
	9	Venkatachalapuram 1–30
115	17—1	Mangalam Road 1–86
116	17—2	Karuvampalayam Extn. 1–12
117	17—3	Thekku Thottam 1–2
	4	Vadathalankadu 1–2
	5	Puliamarathu Thottam Masilamani Thottam Maravan Thottam Nasavankadu and Karai Kadu 1–90
	6	Karai Thottam 1–10
	7	Scavenger Colony 1–18
118	17—8	Karuvampalayam Ely. School St. Extn. 1st St. 1–19
	9	Do. 2nd St. 1–10
119	17—9	Do. 2nd St. 11–22
	10	Ponnuswamy Gounder St. 1–52
120	17—11	Karuvampalayam St. 1–26
	12	Muthuswamy Gounder St. 1–20
121	17—12	Do. 21–60
122	17—12	Do. 61–89
123	18—1	Thulasi Rao St. 1–39
	2	Jammanai St. 7–23
	3	Kamachiamman Koil St. 1–20
124	18—3	Do. 21–54
	4	Muthugoundenpudur 1st St. 1–29
	5	Do. 2nd St. 1–10
125	18—5	Do. 11–40
126	19—1	Kamaraj Rd. 60–80
	1	Do. 81–91
	2	M.G. Pudur 1–14
127	19—2	Do. 15–25
128	19—3	Kuppanna Chettiar St. 1–20
129	19—3	Do. 21–29
	5	Thennampalayam Scavenger Colony 1–48
130	19—4	Thennampalayam Extn. 1–20
131	19—4	Do. 20(2)–30
132	19—4	Do. 31–37
	6	Kamaraj Rd. 1–89
133	20—1	Do. 88F8/–89(A)
	2	Thennampalayam 1–31
134	20—2	Do. 32–39
135	20—2	Do. 40–140
136	20—2	Do. 141–166
	3	Parichipalayam North 1–85
137	20—4	Do. South 1–52
	5	Do. Scavenger Colony 1–70
	6	Muthuswamy Gounder Thottam 1–16
	7	Thennampalayam Rd. 1–2E
138	21—1	Kamaraj Rd. 45–54
		Do. 98–99
	21—2	Dharapuram Rd. 1–61
		Do. Scavenger Colony 1–45
	3	Aramanaipudur 1st St. 1–10

E.B. No.	No. of House Numbering Ward and Street No.	Street Names and Door Nos. included in the E.B.
(1)	(2)	(3)
		XVII. TIRUPPUR (M)—*cont.*
139	21—3	Do. 11–40
	4	Do. 2nd St. 1–22
140	21—5	Do. 3rd St. 1–18
	6	Do. 4th St. 1–24
	21—7	Town Extn. 1st St. 1–6(B)
	8	Do. 2nd St. 1–19
	9	Do. 3rd St. 12–9
	10	Do. 4th St. 1–4
	11	Sheriff Colony 1–5
142	22—1	Kamaraj Rd. 101–140
	2	Old Market St. 1–66-(A)
143	22—3	Andikadu 1–22
	4	K.S.C. High School St. 2–29
	5	Govindaswamy Gounder St. 1–17
144	22—6	Gurunatha Gounder St. 1–81
145	23—1	Kamaraj Rd. (East West Row) 4–7, 16, 143–147
	2	Municipal Office St. 16–37
	3	New Market St. 7–55
	4	Vitaldas Sait St. 2–27A
	5	Chikkanna Chettiar St. 2–19
	6	Mission St. & Lane 1–77
146	23—7	Shermian Shahib St. 1–19
	8	Eswaran Koil St. 1–144
	9	Perumal Kovil St. 8–66
147	23—10	Cloth Bazzar St. 7–38
	11	Kutti Chettiar St. 1–27
	12	Gajalakshmi Theatre Rd. 2–6
	13	Kandaswamy Chettiar St. 1–4 (a)
	14	Sivasubramania Chettiar St. 1–4
	15	Muthuswamy ChettiarSt. 3A–3A/7(2)
148	24—1	Mammusa Rowthar St. 1–38
	2	Boyar Lane 1–51
149	24—3	Broker St. 1–43
150	24—4	Noyyal St. 1–35
	5	Periakadai St. 1–25
151	24—5	Periakadai St. 26–113
152	24—6	Mission St. 25–71
153	25—1	Mariamman Koil St. 1–15C
	2	Pichukani Rowthar Lane 1–39(a)
154	25—3	Muslim St. 1–24
	4	Demand St. 1–15

E.B. No.	No. of House Numbering Ward and Street No.	Street Names and Door Nos. included in the E.B.
(1)	(2)	(3)
155	25—4	Do. 16–39
156	25—4	Do. 40–50
	5	Arthanari Chettiar Lane 1–28(A)
157	25—6	Maninatharasa Rowthar St. 1–60
158	26—1	Kuppuswamipuram 1st St. 1–14
	2	Dharapuram Rd. South St. 13–28
		Do. North St. 51–56
	3	Kuppuswamipuram 2nd St. 1–24
	4	Do. 3rd St. 1–11
159	26—5	Do. 4th St. 1–19
	6	Do. 5th St. 1–14
	7	Subbaigounder St. 1–9
	8	Raja St. West 1–18
160	26—9	Demand 2nd St. 1–35
	10	Raja St. East 19–25
161	26—10	Do. 26–46
162	27—1	Chellappapuram 3rd St. 1–14
	2	Dharapuram Rd. 29–46
	3	Chellappapuram 4th St. 1–14
163	27—4	Do. 5th St. 1–13
	5	Kaliamman Koil St. 1–29
164	27—6	Kaliamman Koil Lane 1–7
	7	Chellappapuram 1st St. 1–33
	8	Do. 2nd St. 1–10
165	28—1	Kangayampalayampudur 1–76
166	28—2	Dharapuram Rd. (K.N.P. Layout) 1–5
167	28—2	Do. 6–15
168	28—3	Kangayampalayampudur Scavenger Colony 78–108
	4	Thattan houses 1–3a
		Kombai Thottam 1–7
169	28—5	Kangayam Rd. (P.K.R. Layout) 1–11(b)
		Harijan Colony 1–9
170	28—6	Kangayam Rd. (East) 1–4
	7	Do. (South) 1–45/2
	8	Do. K.N.P. Layout 1–10
171	28—8	Do. Do. 11–18
172	28—8	Do. Do. 19–22
	9	Do. Scavenger Colony 1–23(A)

E.B. No.	No. of House Numbering Ward and Street No.	Street Names and Door Nos. included in the E.B.
(1)	(2)	(3)
		XVIII. CHETTIPALAYAM (P)
670	I	1–93
671	II	1–90
672		91–191
673	III	1–94
674	IV	1–88
		XIX. VELAMPALAYAM (P)
680	I	1–25
		1– 7
		1–17
		1–20
		1–17
		1–40
681	II	7–29
		26–66
		1–24
		1–17
682		1–14
		1–12
		1– 6
		1–14
		1–14
		1–13
		8–16
683	III	30–37
		1–16
		1–28
		1–30
		1– 7
		17–23
684		1–35
		1–28
		1–33
685	IV	38–56
		1–30
		1–24
		1–31
686		1–31
		1–12
		1–62

E.B. No.	No. of House Numbering Ward and Street No.	Street Names and Door Nos. included in the E.B.
(1)	(2)	(3)
687	V	1– 9
		1–11
		1– 7
		1– 6
		1–10
		1–25
		1–18
		1–10
		1–19
688	VI	63–126
		1–20
		1– 9
		1– 9
689		1– 6
		1– 1
		1–55
		1–19
		1–14
690	VII	1–19
		1–81
		1–86
691		1–12
692		1–65
		1–34
693	VIII	1–15
		1–13
		1– 6
		1–30
		1–52
694		1–47
		83–1

E.B. No.	No. of House Numbering Ward and Street No.	Street Names and Door Nos. included in the E.B.
(1)	(2)	(3)
		XIX. VELAMPALAYAM (P)—*cont.*
695	IX	1–42
		1–43
		1–27
		1–11
696	X	1–61
		1–45
697		1–25
		1–31
		XX. VEERAPANDI (P)
700	I	1–120
701		121–230
702	II	1–100
703		101–200
		XVI. PALLADAM (P)
640	I	1–45
		1–27
		1–18
641		1–24
		1–14
		1–17
642		1–31
		1–11
		1– 7
		1–10
		1–18
		1– 6
643	II	1–14
		1–15
		1–65
644		1–25
		1–16
		1– 7
		1–31
645		1– 6
		1–26
		1– 6
		1– 6
		1– 6
646	III	1–20
		1–100
		101–219

E.B. No.	No. of House Numbering Ward and Street No.	Street Names and Door Nos. included in the E.B.
(1)	(2)	(3)
698	XI	1–47
		1–37
		1–19
		1– 9
		1–10
699		1–57
		1–77
704	II	201–279
705	III	1–100
706		101–200
707		201–292
647	III	
648		1– 8
		1–17
		1–20
		1– 5
		1–11
		1–24
649	IV	1–51
		1–20
650		1–32
		1– 3
		1–13
		1–24
651		1–27
		1– 7
		1–21
		1–15
		1– 6
652	V	1– 8
		1–17
		1–35
		1–17
653		1–26
		1–45
		1–30

E.B. No.	No. of House Numbering Ward and Street No.	Street Names and Door Nos. included in the E.B.
(1)	(2)	(3)
		XVI. PALLADAM (P)—*cont.*
654		1–17
		1– 9
		1–41
		1–62
655	VI	1–75
		1–29
656		1–72
		1–46
657	VII	1–115
658		1–39
		1–18
		1– 3
		1–24
		1– 6
659	VIII	1– 3
		1–36
		1– 7
660		1–22
		1– 9
		1–22
		1– 5
		1– 6
		1–15
		1–25
		1–11
		1–24
661	IX	1–33
		1–42
		1–24
		XXI MUTHUGOUNDENPUDUR RAILWAY COLONY (N.P.)
708		102–112
		XXII SULUR (P)
709	I	1–42
		66–89
		223–241

E.B. No.	No. of House Numbering Ward and Street No.	Street Names and Door Nos. included in the E.B.
(1)	(2)	(3)
662	IX	1–14
		1–20
		1– 4
		1–79
663	X	1–16
		1–30
		1–34
		2–22
664		1–31
		1–37
665	XI	1–40
		1–27
		1– 6
		1–39
666		1– 6
		1–33
		1–48
		1–26
667		1– 5
		1– 3
		1–17
		1–30
		1–16
		1–34
668	XII	1–41
		1–17
		1– 2
		1–40
669		1–48
		1–60
710	I	1–16
		1–11
		1–12
		1–34
		1–17

E.B. No.	No. of House Numbering Ward and Street No.	Street Names and Door Nos. included in the E.B.
(1)	(2)	(3)
		XXII. SULUR (P)—*cont.*
711	I	1–13
		1– 4
		1–17
		1– 8
		1– 7
		1– 8
		1– 7
		1–34
712	II	64–65
		1–11
		1–23
		38–42
		1–27
		1– 5
		1–28
713		1–14
		1– 7
		1–17
		1–11
		1– 7
714		1–39
		1– 4
		1–15
		1– 6
715	III	1–44
		242–243
		1–51
716		1–11
		1–15
		1– 8
		1– 6
		1–12
		1– 3
		1– 6
717	IV	45–61
		1–13
		24–43
		2–19
		1– 7
		28–33

E.B. No.	No. of House Numbering Ward and Street No.	Street Names and Door Nos. included in the E.B.
(1)	(2)	(3)
718	IV	1–14
		1–20
		1–10
		1– 9
		1–15
		1– 5
		1– 9
719	V	1– 4
		6–57
		203–222
720		1– 9
		44–57
		8–35
		1–27
721		1–11
		1– 9
		1–13
		1– 8
		1–14
		3– 5
722	VI	5–22
		1–67
		11–23
723		3–15
		1–16
		1–26
		3– 8
724	VII	103–106
		3–24
		14–32
		1–20
		35–70
		34–91
		1–21
		1– 6
725		1–30
		1– 6
		1–14
		1–17

E.B. No.	No. of House Numbering Ward and Street No.	Street Names and Door Nos. included in the E.B.
(1)	(2)	(3)
		XXII. SULUR (P)—*cont.*
726	VIII	13–29
		187–196
		1–34
		2–30
727		1–31
		1–18
		1–13
		2–36
728		1–16
		1–25
		1–14
		1–13
		1–10
729	IX	1–48
		61–95
730		1–20
		18–22
		1–17
		23–41
		60–85
731	X	1–50
		51–60
		1–16
732		1–114
733	XI	10–14
		92–137
		1–33
		1–12
		2– 9
		1– 3
		1– 5

E.B. No.	No. of House Numbering Ward and Street No.	Street Names and Door Nos. included in the E.B.
(1)	(2)	(3)
734	XI	1–32
		1–21
		2– 5
		1–16
		1–36
735	XII	5–7
		139–179
		1–11
		1–25
		12–29
736		1–11
		1– 9
		1–18
		1–33
		1– 8
		1–19
		1–12
737	XIII	9–11
		1–11
		1–15
		26–44
		1–11
		30–36
		20–32
738		10–19
		2–56
		1–16
		2–11
		1– 6
		1–19

E.B. No.	No. of House Numbering Ward and Street No.	Street Names and Door Nos. included in the E.B.
(1)	(2)	(3)
		XXIV. PALLAPALAYAM (P)
740	I	1–137
741	II	138–163
		1–14
		1– 9
		1– 5
		1–13
742	III	164–188
		1–20
		6–48
743	IV	70–71
		1– 4
		1–21
		1– 6
		1– 7
		1– 5
		6–10
744	V	1– 5
		1–10
		1–10
		1– 8
		1–12
		1– 8
		1– 9
745	VI	1–33
		1–11
		1– 7
		1–23
		1–12
746	VII	13–16
		81–10
		1–40
		1– 5
		22–36
		1– 4
747	VIII	5–25
		6–21
		11–22
		22–24
		1– 5
		1–22
748	IX	1–21
		6–30
		1–13
		26–30
		1–15
749	X	14–58
		1– 5
		25–33
750	XI	6–70
739	XII	1–81
		1–39

AVANASHI TALUK

COIMBATORE DISTRICT

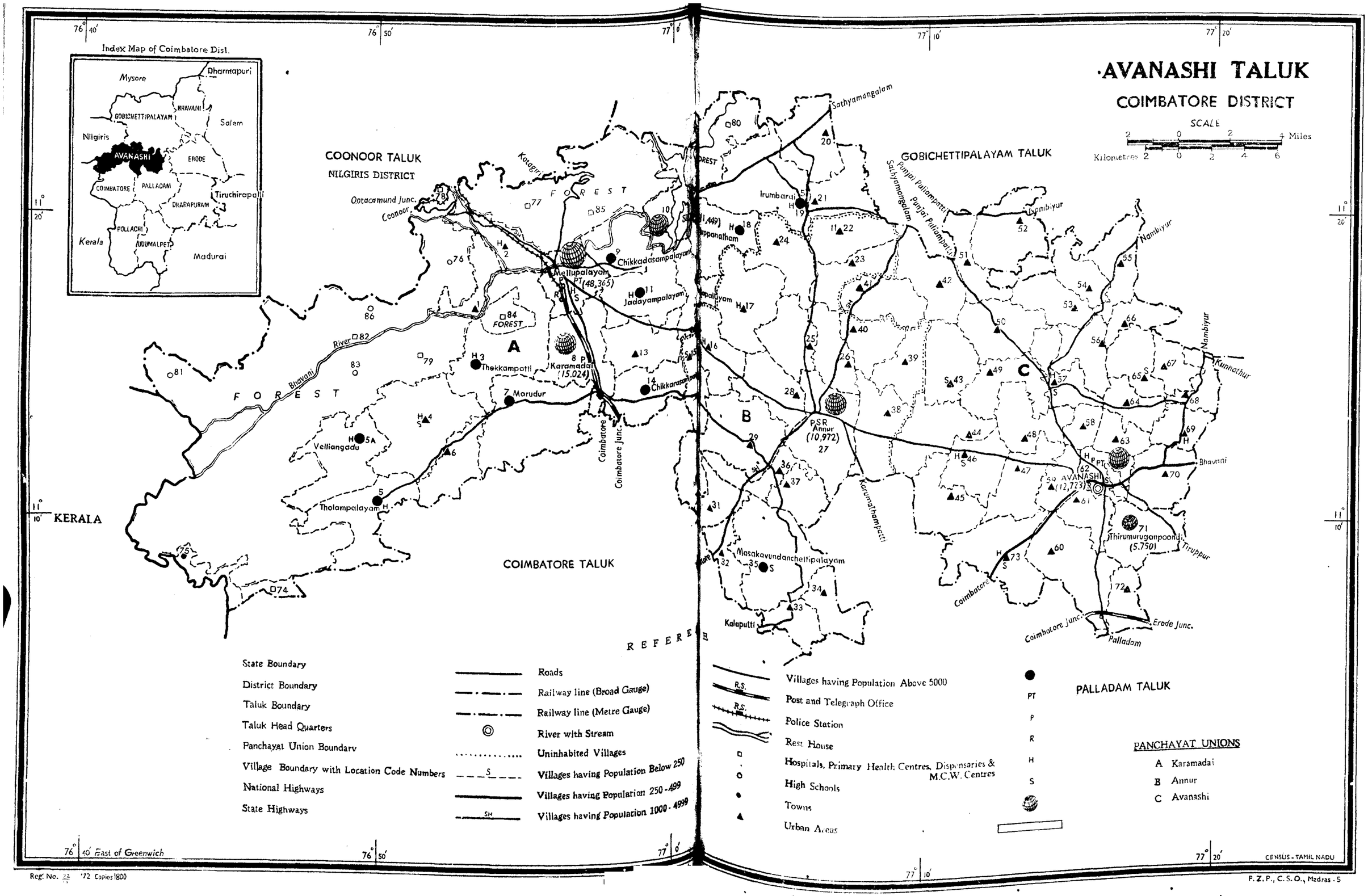

Reg. No. 32 '72 Copies 1800

CENSUS - TAMIL NADU

P. Z. P., C. S. O., Madras - 5

6. AVANASHI TALUK

6. AVANASHI TALUK

Sl. No.	Name of Village		Location Code Number 1971	Location Code Number 1961
(1)	(2)		(3)	(4)
1	Akkaraisengappally	..	24	8
2	Alathur	..	42	15
3	Allapalayam	..	39	27
4	Ambodhy	..	23	13
5	Annur	..	N.C.U. XXX	54
6	Annur Mettupalayam	..	26	29
7	Avanashi	..	N.C.U. XXV	66 & 67
8	Ayyampalayam	..	67	62
9	Bellady	..	13	35
10	Bellaipalayam	..	12	34
11	Cheyur	..	57	23
12	Chikkadasampalayam	..	9 a/b	3* & 4
13	Chikkarampalayam	..	14 a/b	43
14	Chinnakallipatti	..	20	10
15	Iluppanatham	..	18	7
16	Irumbarai	..	19	9
17	Jadayampalayam	..	11	5
18	Kalampalayam	..	6	41
19	Kammarampalayam	..	4	38
20	Kaniampondy	..	72	76
21	Kanjapalli	..	38	55
22	Kanur	..	43	26
23	Kanuvakkarai	..	22	12
24	Karamadai	..	N.C.U.XXIX	36
25	Karegoundenpalayam	..	29	45
26	Kariampalayam	..	36	53
27	Karumapalayam	..	58	58
28	Karuvalur	..	46	70
29	Kattampatti	..	31	47
30	Kunnathur	..	32	48
31	Kuppandampalayam	..	69	64
32	Kuppanur	..	17	33
33	Kuppepalayam	..	30	46
34	Kuttagam	..	52	17
35	Mangarasavalayapalayam	..	51	16
36	Marudur	..	7	42
37	Masagoundenchettipalayam	..	35	51
38	Muduthurai	..	21	11
39	Muriandampalayam	..	49	25
40	Naduvacheri	..	64	60
41	Nambiampalayam	..	47	69
42	Naranapuram	..	34	50
43	Nellithurai	..	1	1
44	Odamthurai	..	2 a/b	2 & 3*
45	Odderpalayam	..	28	31
46	Pachapalayam	..	33	49
47	Palangarai	..	70 b/b	65
48	Pappankulam	..	56	22
49	Pasur	..	40	28
50	Pilliappampalayam	..	37	52
51	Pogalur	..	16	32
52	Pongalur	..	41	14
53	Pothampalayam	..	53	18
54	Pudupalayam	..	60	73
55	Pulipar	..	54	19
56	Punjaithamaraikulam	..	66	21
57	Ramanathapuram	..	44	56
58	Rekkiapalayam	..	N.C.U.XXVI	75
59	Sembianallur	..	59	68

(1)	(2)		(3)	(4)
60	Sinnaripalayam	..	63	59
61	Sirumugai	..	N.C.U. XXVIII	6
62	Thandukarampalayam	..	50	24
63	Thathanur	..	55	20
64	Thekkalur	..	73	72
65	Thekkampatti	..	3	37
66	Tholampalayam	..	5	40
67	Thulukkamuthur	..	68	63
68	Upplipalayam	..	45	71
69	Vadakkalur	..	25	30
70	Vadavally	..	15	44
71	Vadugapalayam	..	65	61
72	Vallinkadu	..	5 A	39
73	Velayuthampalayam	..	61	74
74	Vettuvapalayam	..	48	57

* During 1971 Census These L. C.Units have been assigned more than one L. C. Number

VILLAGEWISE PRIMARY CENSUS ABSTRACT

6. AVANASHI TALUK

Code No.	Name of Village	Area of Village in Hectares	Occupied Residential Houses	No. of House-holds	Total Population including Institutional & Houseless Population			Scheduled Castes		Scheduled Tribes		Literate and Educated Persons		WORKERS: Total Workers (i—ix)		WORKERS: I Cultivators		WORKERS: II Agricultural Labourers	
					P	M	F	M	F	M	F	M	F	M	F	M	F	M	F
1	2	3	4	5	6	7	8	9	10	11	12	13	14	15	16	17	18	19	20
1	Nellithurai ..	1,010.10	675	738	2,963	1,542	1,421	123	126	327	326	778	425	865	262	139	67	38	14
2 a/b	Odanthurai ..	1,199.97	271	278	1,200	620	580	88	88	221	189	188	61	372	116	47	4	105	35
3	Thekkampatti ..	2,654.75	1,484	1,676	7,551	3,765	3,786	656	677	14	12	1,657	638	2,364	801	755	75	1,067	629
4	Kammarampalayam .	2,792.02	911	941	4,467	2,218	2,249	238	247	182	174	1,006	427	1,423	526	629	109	564	391
5	Tholampalayam	2,343.95	1,100	1,152	5,577	2,827	2,750	358	308	1,016	949	957	417	1,769	458	928	166	674	257
5-A	Vallinkadu	2,419.p6	1,100	1,109	5,433	2,751	2,682	274	270	289	258	1,063	441	1,692	671	719	19	718	609
6	Kalampalayam ..	1,173.27	892	987	4,845	2,392	2,453	307	321	..	..	1,082	587	1,493	472	580	64	593	313
7	Marudur	2,913.75	1,134	1,227	5,722	2,921	2,801	315	300	22	21	1,331	579	1,843	638	851	129	588	467
9 a/b	Chikkadasampalayam ..	1,810.41	1,286	1,317	5,819	2,915	2,904	503	524	130	126	1,138	507	1,758	968	482	197	686	542
11	Jadayampalayam .	1,792.28	945	1,082	5,177	2,704	2,473	393	374	14	17	1,443	672	1,687	672	609	89	376	262
12	Bellaipalayam ..	1,489.25	1,145	1,236	5,789	3,017	2,772	644	570		..	1,395	526	1,896	453	580	67	570	191
13	Bellady ..	1,421.91	908	963	4,777	2,438	2,339	529	500		.	955	358	1,512	323	716	111	456	93
14 a/b	Chikkarampalayam ..	1,437.45	1,101	1,201	5,628	2,917	2,711	548	486	59	48	1,490	721	1,749	461	570	70	489	246
15	Vadavalli ..	1,556.59	713	713	3,394	1,741	1,653	239	224		.	684	251	1,149	307	604	80	338	211
16	Pogalur ..	1,535.87	833	844	4,042	2,073	1,969	430	405			684	265	1,331	246	638	41	427	166
17	Kuppanur .	1,952.86	780	817	3,690	1,896	1,794	326	256	2		786	259	1,363	475	641	49	464	250
18	Iluppanatham ..	1,968.40	1,338	1,466	7,105	3,709	3,396	494	549	8	6	1,427	725	2,401	450	823	44	742	228
19	Irumbarai ..	2,944.83	1,029	1,142	5,613	2,835	2,778	720	701	2	1	1,073	423	1,824	110	940	7	540	78
20	Chinnakallipatti	1,408.96	617	735	3,299	1,693	1,606	362	328			498	130	1,224	194	707	24	350	130
21	Muduthurai	1,085.21	783	791	3,649	1,845	1,804	667	599			681	214	1,215	164	537	20	491	124
22	Kanuvakkarai	1,238.02	496	522	2,436	1,209	1,227	420	413			422	166	824	261	331	40	392	215
23	Ambodhy	1,048.95	603	614	2,967	1,518	1,449	505	499			628	205	1,034	320	350	13	498	271
24	Akkaraisengapally	1,401.19	739	750	3,576	1,822	1,754	409	365			717	237	1,251	330	676	31	390	137
25	Vadakkalur ..	1,168.09	956	1,034	4,730	2,395	2,335	523	486			1,341	480	1,575	607	364	39	335	145
26	Annur Mettupalayam .	1,039.59	583	665	3,031	1,563	1,468	499	520			537	185	1,012	322	339	24	422	257
28	Odderpalayam .	1,230.25	771	926	3,906	1,956	1,950	270	361			945	354	1,262	555	499	128	352	306
29	Karegoundenpalayam .	2,139.31	706	1,001	4,736	2,427	2,309	368	351			1,223	437	1,616	628	754	203	503	348
30	Kuppepalayam	1,320.90	423	453	2,090	1,090	1,000	113	134			326	201	596	194	211	29	261	140
31	Kattampatti .	1,079.83	622	693	3,182	1,608	1,574	227	231	..		849	345	1,095	314	261	11	521	259
32	Kurumathur .	901.32	509	607	2,746	1,393	1,353	234	229	..	..	776	278	828	295	248	36	322	213
33	Pachapalayam ..	732.97	473	507	2,199	1,089	1,110	244	253	..	..	576	197	712	264	277	41	252	203

VILLAGEWISE PRIMARY CENSUS ABSTRACT—*contd*

6. AVANASHI TALUK

Serial No.	Location Code No.	Name of Village	WORKERS III Livestock, Forestry, Fishing, Hunting, Plantations, Orchards & Allied activities		IV Mining and Quarrying		(V) Manufacturing, Processing, Servicing and Repairs (a) Household Industry		(b) Other than Household Industry		VI Construction		VII Trade and Commerce		VIII Transport, Storage & Communications		IX Other Services		X Non-Workers	
			M	F	M	F	M	F	M	F	M	F	M	F	M	F	M	F	M	F
			21	22	23	24	25	26	27	28	29	30	31	32	33	34	35	36	37	38
1	1	Nellithural	38	8	..	..	8	4	2	..	11	3	48	8	2	..	579	158	677	1,159
2	2 a/b	Odanthural	127	37	3	1	1	..	19	17	6	3	33	16	1	..	30	3	248	464
3	3	Thekkampatti	83	22	2	1	3	..	114	14	50	11	80	32	18	..	192	17	1,401	2,985
4	4	Kammarampalayam	12	..	..	..	7	..	32	1	31	4	22	8	2	..	124	13	795	1,723
5	5	Tholampalayam	4	23	1	..	17	..	19	..	6	..	39	8	7	..	74	4	1,058	2,292
6	5-A	Vallinkadu	65	6	..	..	15	3	30	1	29	1	43	17	3	..	70	15	1,059	2,011
7	6	Kalampalayam	5	2	1	..	18	5	71	28	53	25	41	13	8	..	123	22	899	1,981
8	7	Marudur	29	13	3	2	15	..	136	7	28	2	66	7	25	..	102	11	1,078	2,163
9	9 a/b	Chikkadasampalayam	27	14	2	..	23	1	214	47	94	17	83	25	69	1	108	24	1,127	2,036
10	11	Jadayampalayam	2	9	7	9	405	265	117	7	18	4	52	9	10	..	91	18	1,017	1,801
11	12	Bellaipalayam	17	9	1	..	394	131	156	20	23	12	85	7	6	..	64	16	1,121	2,319
12	13	Bellady	17	17	2	1	8	1	64	11	43	8	86	6	8	..	112	75	926	2,016
13	14 a/b	Chikkarampalayam	21	7	10	3	41	7	216	53	71	21	117	21	26	..	188	33	1,168	2,250
14	15	Vadavally	7	..	..	..	51	7	23	..	16	1	10	1	1	..	99	7	592	1,346
15	16	Pogalur	15	16	..	..	9	..	46	..	70	9	47	4	7	..	72	10	742	1,723
16	17	Kuppanur	75	82	8	3	57	64	24	12	25	..	12	8	1	..	56	7	533	1,319
17	18	Iluppanatham	34	9	6	1	337	95	267	30	63	7	36	17	9	..	84	19	1,308	2,946
18	19	Irumbarai	60	6	1	1	52	..	69	3	49	4	45	3	8	..	70	8	1,011	2,668
19	20	Chinnakallipaltti	13	1	..	..	34	31	12	1	10	..	5	..	..	..	93	7	469	1,412
20	21	Muduthural	..	..	1	..	63	4	26	2	7	..	24	5	1	..	65	9	630	1,640
21	22	Kanuvakkarai	..	..	..	..	6	..	12	..	36	..	15	1	1	..	31	5	385	966
22	23	Ambodhy	16	18	..	..	22	8	19	..	7	..	65	3	4	..	53	7	484	1,129
23	24	Akkaraisengapally	18	12	..	..	26	132	45	7	15	..	17	6	..	..	64	5	571	1,424
24	25	Vadakkalur	45	23	2	..	457	278	131	73	8	1	96	29	7	..	130	19	820	1,728
25	26	Annur Mettupalayam	27	20	..	..	5	2	35	..	35	4	52	7	4	..	73	8	551	1,146
26	28	Odderpalayam	20	28	..	..	107	49	75	30	11	1	80	8	45	..	73	8	694	1,392
27	29	Karegoundenpalayam	30	39	..	..	73	54	59	18	13	1	92	10	8	..	84	25	811	1,611
28	30	Kuppepalayam	24	21	..	..	6	..	17	2	8	..	34	..	2	..	33	2	404	896
29	31	Kattampatti	7	11	..	..	67	16	67	5	5	..	70	7	6	..	61	5	543	1,260
30	32	Kunnathur	17	5	..	..	13	8	93	7	9	1	60	19	1	..	65	6	565	1,058
31	33	Pachapalayam	30	11	..	..	4	1	72	..	11	..	27	5	1	..	38	..	27	846

VILLAGEWISE PRIMARY CENSUS ABSTRACT—*cont.*

6. AVANASHI TALUK

Serial No	Location Code No.	Name of Village	Area of Village in Hectares	Occupied Residential Houses	No. of Households	Total Population including Institutional & Houseless Population			Scheduled Castes		Scheduled Tribes		Literate and Educated Persons		WORKERS: Total Workers (i—ix)		WORKERS I: Cultivators		WORKERS II: Agricultural Labourers	
						P	M	F	M	F	M	F	M	F	M	F	M	F	M	F
0	1	2	3	4	5	6	7	8	9	10	11	12	13	14	15	16	17	18	19	20
32	34	Naranapuram ..	914.27	292	419	1,841	914	927	134	186	..	..	552	210	626	46	230	8	240	10
33	35	Masagoundenchettipalayam ..	2,735.04	1,624	1,740	7,464	3,744	3,720	773	775	..	..	1,748	582	2,483	803	875	82	1,063	643
34	36	Kariampalayam ..	818.44	522	635	3,033	1,543	1,490	309	277	..	..	587	300	1,052	525	238	6	341	237
35	37	Pillappampalayam ..	867.65	504	569	2,528	1,315	1,213	445	410	..	..	483	212	862	369	200	4	454	322
36	38	Kanjapalli ..	1,463.35	679	717	3,217	1,625	1,592	257	248	..	..	777	248	1,030	220	364	24	318	132
37	39	Allapalayam ..	973.84	426	477	2,230	1,142	1,088	281	256	..	..	464	183	749	84	345	2	333	71
38	40	Pasur ..	950.53	583	663	3,035	1,549	1,486	276	265	7	12	754	299	919	175	371	6	286	126
39	41	Pongalur ..	1,170.68	643	680	3,149	1,577	1 572	272	294	..	..	676	269	957	288	402	33	290	222
40	42	Alathur ..	1,478.89	814	9[illegible]5	4,384	2,252	2,132	542	524	..	..	811	229	1,488	541	538	50	531	397
41	43	Kanur ..	1,331.26	649	721	3,396	1,744	1,652	541	548	..	..	803	276	1,112	134	456	17	504	98
42	44	Ramanathapuram ..	1,673.14	469	683	2,937	1,453	1,484	230	221	..	..	611	197	1,113	179	504	33	340	124
43	45	Upplipalayam ..	1,427.09	428	[illegible]	2,185	1,083	1,102	176	164	..	..	567	208	771	336	359	98	192	189
44	46	Karuvalur ..	1,206.94	399	623	2,720	1,409	1,311	194	178	..	..	555	237	896	242	431	30	168	137
45	47	Nambiampalayam ..	1,333.85	568	819	3,656	1,823	1,833	251	267	..	..	863	263	1,199	557	366	140	484	300
46	48	Vettuvapalayam ..	1,276.87	448	476	2,234	1,152	1,082	314	290	..	..	548	152	809	142	419	11	305	116
47	49	Muriandampalayam ..	1,261.33	592	675	3,267	1,670	1,597	365	339	..	..	691	155	1,092	362	563	132	443	213
48	50	Thandukarampalayam ..	1,515.15	662	676	3,169	1,635	1,534	255	225	..	..	643	143	1,062	307	515	59	278	193
49	51	Mangarasavalayapalayam ..	932.40	479	515	2,442	1,247	1,195	224	215	..	..	487	186	790	209	282	10	309	129
50	52	Kuttagam ..	1,724.94	580	580	2,486	1,236	1,250	121	108	..	..	432	85	829	271	446	6	200	217
51	53	Pothampalayam ..	1,023.05	375	378	1,611	838	773	129	129	..	..	327	76	551	216	288	26	113	100
52	54	Pulipar ..	862.47	456	461	1,947	989	958	163	154	..	..	311	49	689	102	395	14	144	41
53	55	Thathanur ..	1,193.99	652	759	3,535	1,779	1,756	286	303	..	..	690	195	1,106	358	475	143	234	94
54	56	Pappankulam ..	1,056.72	707	758	3,113	1,603	1,510	380	317	..	..	635	119	1,052	371	494	4	340	322
55	57	Cheyur ..	1,025.64	754	970	4,422	2,314	2,108	686	569	..	..	1,119	444	1,313	496	386	106	489	313
56	58	Karumapalayam ..	461.02	215	251	1,125	581	544	101	91	..	..	249	71	337	118	120	..	146	80
57	59	Sembianallur ..	696.71	468	551	2,490	1,278	1,212	233	229	..	..	583	165	802	281	208	52	92	19
58	60	Pudupalayam ..	2,198.91	820	947	4,084	2,076	2,008	420	404	..	..	1.041	255	1,411	738	521	153	314	431
59	61	Velayuthampalayam ..	797.72	620	719	3,055	1,556	1.499	341	333	..	..	720	191	994	273	243	12	309	132
60	63	Sinnaripalayam ..	642.32	423	433	1,947	986	961	201	207	..	..	465	120	581	95	244	11	145	57
61	64	Naduvacheri ..	769.23	266	313	1,443	746	697	192	167	..	..	258	110	469	73	189	3	127	33
62	65	Vadugapalayam ..	1,033 41	587	633	2,655	1,341	1,314	188	146	..	..	506	115	864	317	520	168	137	78

VILLAGEWISE PRIMARY CENSUS ABSTRACT—*cont.*

6. AVANASHI TALUK

Serial No.	Location Code No.	Name of Village	WORKERS III Livestock, Forestry, Fishing, Hunting, Plantations, Orchards & Allied activities		IV Mining and Quarrying		(V) Manufacturing, Processing, Servicing and Repairs (a) Household Industry		(b) Other than Household Industry		VI Construction		VII Trade and Commerce		VIII Transport, Storage & Communications		IX Other Services		X Non-Workers	
			M	F	M	F	M	F	M	F	M	F	M	F	M	F	M	F	M	F
			21	22	23	24	25	26	27	28	29	30	31	32	33	34	35	36	37	38
32	34	Naranapuram	42	14	..	..	38	9	23	1	11	..	10	..	1	..	31	4	288	881
33	35	Masagoundenchettipalayam	30	17	..	..	14	..	133	9	27	5	208	24	6	..	127	23	1,261	2,917
34	36	Kariampalayam	8	..	..	..	324	261	34	3	4	..	45	10	6	..	52	8	491	965
35	37	Pillaiappampalayam	10	7	..	..	5	1	24	1	44	1	81	20	..	..	44	13	453	844
36	38	Kanjappalli	49	32	1	1	138	1	22	8	46	3	29	15	8	..	55	4	595	1,372
37	39	Allapalayam	2	4	..	..	6	3	19	..	..	..	2	2	..	..	42	2	393	1,004
38	40	Pasur	15	7	1	1	58	10	26	..	71	6	31	10	8	..	52	9	630	1,311
39	41	Pongalur	7	3	10	2	63	9	48	2	53	6	26	5	..	..	58	6	620	1,284
40	42	Alathur	32	12	1	..	102	33	68	17	97	10	42	15	17	..	60	7	764	1,591
41	43	Kanur	2	1	..	..	36	13	30	..	1	..	20	1	2	..	61	4	632	1,518
42	44	Ramanathapuram	37	11	..	..	14	2	8	1	10	..	32	1	3	..	26	7	479	1,305
43	45	Upplipalayam	2	5	..	..	122	24	26	11	1	..	16	2	..	..	53	7	312	766
44	46	Karuvalur	19	8	..	..	19	34	73	14	2	2	80	11	5	..	99	6	513	1,069
45	47	Nambiampalayam	8	14	..	..	86	45	90	6	18	1	72	39	6	..	69	12	624	1,276
46	48	Vettuvapalayam	10	4	..	..	..	..	17	..	10	..	19	7	3	..	26	4	343	940
47	49	Muriandampalayam	..	..	..	..	19	7	12	5	..	..	12	3	5	..	38	2	578	1,235
48	50	Thandukarampalayam	3	..	..	2	100	38	36	..	58	4	24	4	5	..	43	7	573	1,227
49	51	Mangarasavalayapalayam	5	7	2	..	92	40	40	6	8	2	16	7	1	..	35	8	457	986
50	52	Kuttagam	9	20	27	..	73	25	10	..	12	..	17	2	4	..	31	1	407	979
51	53	Pothampalayam	3	1	..	..	84	70	23	12	2	1	9	3	1	..	28	3	287	557
52	54	Pulipar	25	15	..	..	35	23	13	4	..	..	3	2	2	..	72	3	300	856
53	55	Thathanur	8	6	..	..	248	86	19	2	24	..	42	16	5	..	51	11	673	1,398
54	56	Pappankulam	12	6	4	7	9	9	40	10	67	2	41	4	1	..	44	7	551	1,139
55	57	Cheyur	14	17	1	..	9	7	104	6	20	4	123	12	11	..	156	31	1,001	1,612
56	58	Karumapalayam	..	..	..	..	1	..	16	32	4	..	9	3	3	..	38	3	244	426
57	59	Sembianallur	4	..	3	..	12	5	155	24	14	..	109	83	38	..	170	102	476	931
58	60	Pudupalayam	39	18	2	1	63	9	221	54	26	1	59	12	13	..	153	59	665	1,270
59	61	Velayuthampalayam	14	3	..	..	56	6	93	..	2	..	160	105	28	..	89	15	562	1,226
60	63	Sinnaripalayam	..	..	..	..	15	1	36	17	67	3	44	3	4	..	26	3	405	866
61	64	Naduvacheri	22	17	..	..	7	..	41	17	9	..	22	..	2	..	50	3	277	624
62	65	Vadugapalayam	26	2	..	..	48	29	52	21	3	..	41	12	5	..	32	7	477	997

VILLAGEWISE PRIMARY CENSUS ABSTRACT—*cont.*

6. AVANASHI TALUK

Serial No	Location Code No.	Name of Village		Area of Village in Hectares	Occupied Residential Houses	No. of Households	Total Population including Houseless Population P	M	F	Scheduled Castes M	F	Scheduled Tribes M	F	Literate and Educated Persons M	F	WORKERS I Total Workers (i—ix) M	F	I Cultivators M	F	II Agricultural Labourers M	F
0	1	2		3	4	5	6	7	8	9	10	11	12	13	14	15	16	17	18	19	20
63	66	Punjalthamaraikulam	..	642.32	317	412	1,677	851	826	114	100	..	..	318	65	578	271	344	32	88	56
64	67	Ayyampalayam	..	642.32	278	319	1,329	673	656	86	85	..	..	189	34	452	343	268	94	105	41
65	68	Thulukkamuthur	..	688.94	241	309	1,417	717	700	172	140	..	..	287	56	460	75	239	1	119	25
66	69	Kuppandampalayam	..	766.64	319	346	1,643	856	787	216	189	..	..	337	68	591	171	292	42	191	113
67	70 b/b	Palangarai	..	1,320.90	760	1,061	4,662	2,352	2,310	433	443	..	..	1,135	382	1,537	449	368	3	459	303
68	72	Kaniampondy	..	784.77	296	299	1.301	660	641	163	154	..	..	332	65	439	99	149	12	122	65
69	73	Thekkalur	..	2,141.93	927	956	4,133	2,010	2,123	398	382	..	..	851	258	1,354	280	601	24	415	240
70	74	Anaikatty North Part	..	253.82	..	Reserve Forest		..	..	..	..	..	..	..	Reserve Forest		..	..	..	..	..
71	75	Gopanari (R. F.)	..	9,844.59	71	71	318	165	153	..	..	81	72	11	1	101	30	65	1	36	29
72	76	Hulical Drug (R. F.)	..	1,069.62	12	12	25	17	8	..	..	17	8	1	..	14	..	14	..	..	..
73	77	Jaccanari Slopes	..	2,600.36	..	Reserve Forest		..	..	..	..	..	..	..	Reserve Forest		..	..	..	..	..
74	78	Kallar Additions I & II	..	393.68	..	Reserve Forest		..	..	..	..	..	..	..	Reserve Forest		..	..	..	..	..
75	79	Kandiyur	..	2,123.80	..	Reserve Forest		..	..	..	..	..	..	..	Reserve Forest		..	..	..	..	..
76	80	Modur & Pethikuttai	..	2,082.36	..	Reserve Forest		..	..	..	..	..	..	..	Reserve Forest		..	..	..	..	..
77	81	Melur Slopes & Additions (R. F.)	..	1,520.33	8	8	29	14	15	..	..	14	15	1	1	10	..	9	..	..	..
78	82	Nellithurai & Sundapatti	..	4,330.48	..	Reserve Forest		..	..	..	..	..	..	..	Reserve Forest		..	..	..	..	..
79	83	Nilgiris Eastern Slopes (R. F.)	..	..	22	22	71	39	32	..	..	39	32	2	..	28	..	27	..	1	..
80	84	Nellimalai	..	530.95	..	Reserve Forest		..	..	..	..	..	..	..	Reserve Forest		..	..	..	..	..
81	85	Odanthurai	..	2,351.72	..	Reserve Forest		..	..	..	..	..	..	..	1	26	11	16	2	4	6
82	86	Pillur Slopes (R. F.)	..	1,517.74	20	23	91	41	50	..	..	39	37	11	..	..	..	..	..	..	..
		Taluk Total	..	122,633.66	46,991	52,278	238,835	121,394	117,441	22,858	22,027	2,843	2,301	52,157	19,016	78,194	23,787	31,184	3,681	25,733	1,4180

VILLAGEWISE PRIMARY CENSUS ABSTRACT—*concld.*

6. AVANASHI TALUK

Serial No.	Location Code No.	Name of Village	WORKERS III Livestock, Forestry, Fishing, Hunting, Plantations, Orchards & Allied activities M	F	IV Mining and Quarrying M	F	(V) Manufacturing, Processing, Servicing and Repairs (a) Household Industry M	F	(b) Other than Household Industry M	F	VI Construction M	F	VII Trade and Commerce M	F	VIII Transport, Storage & Communications M	F	IX Other Services M	F	X Non-Workers M	F
			21	22	23	24	25	26	27	28	29	30	31	32	33	34	35	36	37	38
63	66	Punjaithamaraikulam ..	26	31	..	..	40	62	25	69	4	1	11	6	..	..	40	14	273	255
64	67	Ayyampalayam ..	1	2	..	2	35	199	9	..	14	..	3	2	..	..	17	5	221	313
65	68	Thulukkamuthur ..	..	..	..	..	46	30	18	14	1	..	11	3	2	..	24	2	257	625
66	69	Kuppandampalayam	8	2	..	..	10	..	45	9	2	..	8	..	1	..	34	5	265	616
67	70 b/b	Palangarai ..	5	..	..	..	284	95	267	34	11	..	56	1	9	..	78	13	815	1,861
68	72	Kaniampondy ..	1	..	1	..	15	2	103	9	..	..	11	5	10	..	27	6	221	542
69	73	Thekkalur ..	1	..	2	..	80	6	110	3	6	1	42	..	2	..	95	6	656	1,843
70	74	Anaikatty North Part ..	..	..	Reserve Forest			..	..	..	..	..	..	..	Reserve Forest		..	..	..	..
71	75	Gopanari (R. F.) ..	..	..	..	..	..	..	..	..	..	..	..	..	Reserve Forest		..	..	64	128
72	76	Hulical Drug (R. F.) ..	..	..	..	..	..	..	..	..	..	..	..	..	Reserve Forest		..	..	3	8
73	77	Jaccanari Slopes ..	..	..	..	Reserve Forest		..	..	..	..	..	..	..	Reserve Forest		..	..	..	..
74	78	Kallar Additions I & II ..	..	..	..	Reserve Forest		..	..	..	..	..	..	..	Reserve Forest		..	..	..	..
75	79	Kandiyur ..	..	..	..	Reserve Forest		..	..	..	..	..	..	..	Reserve Forest		..	..	..	..
76	80	Modur & Pethikuttai ..	..	..	..	Reserve Forest		..	..	..	..	..	..	..	Reserve Forest		1	..	4	16
77	81	Melur Slopes & Addition (R. F.) ..	..	..	..	..	..	..	..	..	..	..	..	..	Reserve Forest		..	..	..	..
78	82	Nellithurai & Sundapattl ..	..	..	..	Reserve Forest		..	..	..	..	..	..	..	Reserve Forest		..	..	11	82
79	83	Nilgiris Eastern Slopes (R. F.) ..	..	..	..	..	..	..	..	..	..	..	..	..	Reserve Forest		..	..	..	..
80	84	Nellimalai ..	..	..	..	Reserve Forest		..	..	..	..	..	..	..	Reserve Forest		..	..	..	..
81	85	Odanthurai ..	..	..	..	Reserve Forest		..	..	..	..	..	..	..	Reserve Forest		5	9	15	39
82	86	Pillur Slopes (R. F.) ..	..	..	..	..	..	..	..	..	..	..	1	..	..	1	5,333	1,002	43,200	93,654
		Taluk Total ..	1,371	755	105	38	4,750	2,360	4,431	817	1,610	193	3,169	760	508					

FOOT NOTE :—

L.C. No. 2 b/b	..	Mettupalayam (M)
L.C. No. 8	..	Non-City Urban
L.C. No. 9 b/b	..	Mettupalayam (M)
L.C. No 10	..	Non-City Urban.
L.C. No. 14 b/b	..	Karamadai (Non-City Urna)
L.C. No. 27	..	Non-City Urban
L.C. No. 62	..	Non-City Urban.
L.C. No. 70 a/b	..	Avanashi (Non-City Urna)
L.C. No. 71	..	Non-City Urban.

Appendix Nil

URBAN BLOCKWISE PRIMARY CENSUS ABSTRACT

6. AVANASHI TALUK

Serial No.	Location Code No.	Name of Town/Ward/ Enumerator's Block No.		Area of Town in Sq. Km.	Occupied Residential Houses	No. of Households	Total Population including Institutional & Houseless Population P	M	F	Scheduled Castes M	F	Scheduled Tribes M	F	Literate and Educated Persons M	F	WORKERS Total Workers (i—ix) M	F	I Cultivators M	F	II Agricultural Labourers M	F
0	1	2		3	4	5	6	7	8	9	10	11	12	13	14	15	16	17	18	19	20
	XXV	AVANASHI (P)																			
		Ward	E.B. No.																		
1		1	412	..	94	95	429	215	214	..	..	..	..	96	33	140	31	37	1	29	14
2			412	..	84	86	539	329	210	75	88	..	..	193	29	130	1	47	..	61	1
		Ward No. 1 Total		..	178	181	968	544	424	75	88	..	..	289	62	270	32	84	1	90	15
3		2	414	..	98	104	468	243	225	198	191	..	..	67	15	147	88	5	1	68	81
4			415	..	60	63	291	153	138	..	1	..	..	88	19	89	33	9	2	6	12
5			416	..	19	19	107	55	52	..	..	..	..	37	14	26	4	2	1	1	..
6			417	..	36	38	184	97	87	25	28	..	..	61	32	56	23	18	17	3	1
7			418	..	91	91	429	220	209	14	10	..	..	162	82	132	26	10	6	2	1
		Ward No. 2 Total		..	304	315	1,479	768	711	237	230	..	..	415	162	450	174	44	27	80	95
8		3	419	..	38	39	221	107	114	..	..	..	..	75	60	52	3	2	..	1	..
9			420	..	82	82	406	207	199	28	32	..	..	128	71	113	33	10	..	5	3
10			421	..	79	91	466	253	213	63	49	..	..	145	94	120	2	21	..	2	..
11			422	..	68	68	386	190	196	3	2	..	..	150	106	96	14	..	..	..	..
		Ward No. 3 Total		..	267	280	1,479	757	722	94	83	..	..	498	331	381	52	33	..	8	3
12		4	423	..	68	73	283	144	139	..	..	..	..	88	51	85	6	1	..	4	3
13			424	..	80	85	386	203	183	74	79	..	..	86	30	125	16	11	..	67	12
		Ward No. 4 Total			148	158	669	347	322	74	79	..	..	174	81	210	22	12	..	71	15
14		5	425	..	68	68	311	155	151	..	..	..	..	71	24	95	14	39	..	23	6
15			426	..	80	82	348	159	189	54	66	..	..	54	20	112	54	39	22	44	30
		Ward No. 5 Total		..	148	150	659	314	345	54	66	..	..	125	44	207	68	78	22	67	36
16		6	427	..	69	70	324	171	153	..	..	..	..	115	45	83	8	..	..	..	..
17			428	..	97	106	559	243	316	..	..	..	..	154	175	134	38	5	..	5	..
18			429	..	93	104	439	223	216	4	7	..	..	108	55	129	19	17	1	2	3
		Ward No. 6 Total			259	280	1,322	637	685	4	7	..	..	377	275	346	65	22	1	7	3
19		7	430	..	79	79	320	157	163	..	..	..	..	93	48	92	19	2	..	..	..
20			431	..	97	119	462	234	228	..	..	..	..	152	67	130	43	13	5	9	1
		Ward No. 7 Total		..	176	198	782	391	391	..	..	..	..	245	115	222	62	15	5	9	1

URBAN BLOCKWISE PRIMARY CENSUS ABSTRACT—*cont.*

6. AVANASHI TALUK

Serial No.	Location Code No.	Name of Town/Ward/ Enumerator's Block No.	WORKERS III Livestock, Forestry, Fishing, Hunting, Plantations, Orchards & Allied activities M	F	IV Mining and Quarrying M	F	(V) Manufacturing, Processing, Servicing and Repairs (a) Household Industry M	F	(b) Other than Household Industry M	F	VI Construction M	F	VII Trade and Commerce M	F	VIII Transport, Storage & Communications M	F	IX Other Services M	F	X Non-Workers M	F
			21	22	23	24	25	26	27	28	29	30	31	32	33	34	35	36	37	38
	XXV	AVANASHI (P)—*cont.*																		
		Ward																		
1	1	E.B.No. 412	2	..	..	..	..	3	27	4	10	..	16	8	4	..	15	1	75	183
2		413	..	..	..	..	..	..	12	..	..	..	..	..	..	..	10	..	199	209
	Ward No. 1	Total	2	..	..	..	..	3	39	4	10	..	16	8	4	..	25	1	274	392
3	2	414	..	..	..	..	..	..	46	4	1	..	16	1	7	..	4	1	96	137
4		415	1	..	..	..	4	..	25	5	14	8	9	3	16	..	5	3	64	105
5		416	..	..	..	..	..	..	9	3	..	..	4	..	2	..	8	..	29	48
6		417	..	..	..	..	..	..	11	1	..	..	18	2	4	..	2	2	41	64
7		418	..	..	..	..	5	2	24	9	1	..	56	4	15	1	19	3	88	183
	Ward No. 2	Total	1	..	..	..	9	2	115	22	16	8	103	10	44	1	38	9	318	537
8	3	419	..	..	..	..	3	..	4	..	..	..	30	1	1	..	11	2	55	111
		420	..	..	..	..	5	1	31	18	6	2	18	5	13	..	25	4	94	166
10		421	..	..	..	..	9	..	6	..	..	..	40	..	7	..	35	2	133	211
11		422	..	..	..	..	..	..	14	..	..	..	35	3	6	1	41	10	94	182
	Ward No. 3	Total	..	..	..	..	17	1	55	18	6	2	123	9	27	1	112	18	376	670
12	4	423	..	..	..	..	11	..	21	..	..	..	14	2	7	..	27	1	59	133
13		424	..	..	..	..	5	1	23	..	..	..	6	3	..	..	13	..	78	167
	Ward No. 4	Total	..	..	..	..	16	1	44	..	..	..	20	5	7	..	40	1	137	300
14	5	425	..	..	..	..	..	..	5	2	1	..	12	5	2	..	13	1	60	142
15		426	..	..	..	..	2	..	5	..	12	1	2	1	..	..	8	..	47	135
	Ward No. 5	Total	..	..	..	..	2	..	10	2	13	1	14	6	2	..	21	1	107	277
16	6	427	..	..	..	..	3	..	19	3	8	1	14	1	6	..	33	3	88	145
17		428	..	..	..	..	18	..	39	1	3	..	38	2	5	..	21	35	109	278
18		429	..	2	1	..	7	1	33	3	15	3	22	1	2	..	29	6	94	197
	Ward No. 6	Total	..	2	1	..	28	1	91	7	26	4	74	4	13	..	83	44	291	620
19	7	430	..	..	..	..	12	2	29	3	6	4	21	6	7	..	15	4	65	144
20		431	..	..	..	..	19	4	17	8	6	3	29	6	4	..	33	16	104	185
	Ward No. 7	Total	..	..	..	..	31	6	46	11	12	7	50	12	11	..	48	20	169	329

URBAN BLOCKWISE PRIMARY CENSUS ABSTRACT— *cont.*

6. AVANASHI TALUK

Serial No.	Location Code No.	Name of Town/Ward/ Enumerator's Block No.		Area of Town in Sq. Km.	Occupied Residential Houses	No. of Households	Total Population including Institutional & Houseless Population P	M	F	Scheduled Castes M	F	Scheduled Tribes M	F	Literate and Educated Persons M	F	WORKERS Total Workers (i—ix) M	F	I Cultivators M	F	II Agricultural Labourers M	F
0	1	2		3	4	5	6	7	8	9	10	11	12	13	14	15	16	17	18	19	20
	XXV	AVANASHI (P)—*cont.*																			
		Ward	E.B. No.																		
21		8	432 ..	..	84	84	359	173	186	8	5	..	..	129	79	85	21	1	..	..	1
22			433 ..	..	61	65	364	172	192	..	6	..	..	143	148	88	6	3	..	..	..
23			434 ..	..	74	78	350	196	154	..	..	..	..	167	97	112	26	2	..	..	..
24			435 ..	..	127	134	580	304	276	2	2	..	..	208	133	172	21	4	..	..	..
		Ward No. 8 Total	..	..	346	361	1,653	845	808	10	13	..	..	647	457	457	74	10	..	..	2
25		9	436 ..	..	63	69	296	163	133	..	..	..	..	149	98	92	2	..	..	..	..
26			437 ..	..	60	60	335	186	149	7	1	..	..	147	90	72	7	8	..	2	..
27			438 ..	..	76	77	331	171	160	1	1	..	..	122	67	84	16	7	..	1	3
		Ward No. 9 Total	..	..	199	206	962	520	442	8	2	..	..	418	255	248	25	15	..	3	3
28		10	439 ..	..	82	82	379	204	175	160	141	..	..	102	62	124	46	7	1	8	32
29			440 ..	..	50	56	239	124	115	113	107	..	..	80	12	72	52	1	..	55	51
30			441 ..	..	50	50	220	108	112	103	111	..	..	81	8	64	58	..	..	34	39
		Ward No. 10 Total	..	..	182	188	838	436	402	376	359	..	..	213	82	260	156	8	1	97	122
31		11	442 ..	..	99	105	499	244	255	15	14	..	..	140	90	113	3	1	..	..	..
32			443 ..	..	122	122	600	305	295	25	24	..	..	108	115	184	37	17	3	2	9
		Ward No. 11 Total	..	..	221	227	1,099	549	550	40	38	..	..	248	205	297	40	18	3	2	9
33		12	444 ..	..	95	102	483	259	224	..	..	..	..	129	71	140	53	1	..	..	..
34			445 ..	..	64	70	330	175	155	..	..	..	..	114	64	75	..	3	..	..	..
		Ward No. 12 Total	..	..	159	172	813	434	379	..	..	..	..	243	135	215	53	4	..	..	..
		Town Total	..	8.75	2,587	2,716	12,723	6,542	6,811	972	965	..	..	3,892	2,204	3,563	823	343	60	434	204

URBAN BLOCKWISE PRIMARY CENSUS ABSTRACT—*cont.*

6. AVANASHI TALUK

Serial No.	Location Code No.	Name of Town/ward/ Enumerator's Block No.	WORKERS III Livestock, Forestry, Fishing, Hunting, Plantations, Orchards & Allied activities M	III F	IV Mining and Quarrying M	IV F	(V) Manufacturing, Processing, Servicing and Repairs (a) Household Industry M	(a) F	(b) Other than Household Industry M	(b) F	VI Construction M	VI F	VII Trade and Commerce M	VII F	VIII Transport, Storage & Communications M	VIII F	IX Other Services M	IX F	X Non-Workers M	X F
			21	22	23	24	25	26	27	28	29	30	31	32	33	34	35	36	37	38
	XXV	AVANASHI(P)—*cont.*																		
		Ward E.B. No.																		
11		8 432	..	..	..	..	..	..	1	23	2	3	..	35	6	2	..	21	10	88	165
12		433	..	..	..	..	..	2	..	12	..	..	..	32	..	3	..	36	6	84	186
13		434	..	..	..	..	..	..	..	34	6	..	..	30	7	..	..	46	13	84	128
14		435	..	2	..	..	..	19	..	32	..	1	..	30	2	11	1	73	18	132	255
		Ward No. 8 Total	..	2	..	..	..	21	1	101	8	4	..	127	15	16	1	176	47	388	734
25		9 436	..	..	..	..	..	..	..	20	..	..	..	34	..	..	..	38	2	71	131
26		437	..	..	..	..	..	..	..	10	..	..	..	24	..	1	2	27	5	114	142
27		438	..	..	..	..	..	3	1	20	1	..	..	18	6	5	..	25	4	87	144
		Ward No. 9 Total	..	..	..	..	..	3	1	50	1	5	1	76	6	6	2	90	11	272	417
28		10 439	..	2	..	..	..	..	..	12	..	8	..	41	8	38	4	8	1	80	129
29		440	..	..	..	..	..	1	..	2	..	..	..	9	..	1	..	3	1	52	63
30		441	..	..	..	..	..	..	..	5	..	..	..	4	6	2	..	19	13	44	54
		Ward No. 10 Total	..	2	..	..	..	1	..	19	..	8	..	54	14	41	4	30	15	176	246
31		11 442	..	..	..	..	..	15	..	25	1	2	..	52	..	4	..	14	2	131	252
32		443	..	..	..	..	..	4	1	49	7	..	..	57	12	16	..	39	5	121	258
		Ward No. 11 Total	..	..	..	..	..	19	1	74	8	2	..	109	12	20	..	53	7	252	510
33		12 444	..	..	..	..	..	1	..	66	35	19	4	33	8	6	..	14	6	119	171
34		445	..	..	..	..	..	2	..	24	..	1	..	26	..	10	..	9	..	100	155
		Ward No. 12 Total	..	..	..	..	..	3	..	90	35	20	4	59	8	16	..	23	6	219	326
		Town Total	..	9	1	..	..	150	17	734	116	122	27	825	109	207	9	739	180	2,979	5,358

URBAN BLOCKWISE PRIMARY CENSUS ABSTRACT—*cont.*

6. AVANASHI TALUK

Serial No.	Location Code No	Name of Town/Ward/ Enumerator's Block No.		Area of Town in Sq. Km.	Occupied Residential Houses	No. of House-holds	Total Population including Institutional & Houseless Population P	M		Scheduled Castes M	F	Scheduled Tribes M	F	Literate and Educated Persons M	F	WORKERS Total Workers (i—ix) M	F	I Cultivators M	F	II Agricultural Labourers M	F
0	1	2		3	4	5	6	7	8	9	10	11	12	13	14	15	16	17	18	19	20
	XXVI	THIRUMURUGANPOONDI—(P)																			
		Ward	E.B. No.																		
1		1	446 ..	..	128	178	759	395	364	38	43	..	..	216	83	259	139	45	57	13	24
2			447 ..	..	106	146	621	304	317	33	22	..	..	133	99	191	87	36	32	29	30
		Ward No. 1 Total	..	..	234	324	1,380	699	681	71	65	..	..	349	182	450	226	81	89	42	54
3		2	448 ..	..	113	116	522	259	263	65	64	..	..	129	75	173	106	9	7	39	62
4			449 ..	..	86	117	5511	290	261	..	..	..	..	184	68	191	130	37	39	8	21
		Ward No. 2 Total	..	..	199	233	1,073	549	524	65	64	..	..	313	143	364	236	46	46	47	83
5		Ward No. 5 Total	450 ..	..	60	90	425	224	201	..	..	..	..	120	55	123	2	22	..	3	..
6		Ward No. 4 Toal	451 ..	..	165	166	721	387	334	26	17	..	..	148	31	270	43	99	1	39	23
7		Ward No. 5 Total	452 ..	..	178	190	730	357	373	33	47	..	..	148	57	238	212	10	14	12	27
8		Ward No. 6 Total	453 ..	..	39	40	174	81	93	..	..	..	..	37	16	43	8	5	..	1	..
9		Ward No. 7 Total	454 ..	..	130	131	555	285	270	130	108	..	..	87	12	193	114	47	13	72	67
10		Ward No. 8 Total	455 ..	..	65	74	343	162	181	..	..	..	..	93	47	79	5	3	..	..	..
11		Ward No. 9 Total	456 ..	..	68	76	349	178	171	9	7	..	..	73	19	94	9	5	..	10	7
		Town Total		14.76	1,138	1,324	5,750	2,922	2,828	334	308	..	..	1,368	562	1,854	855	318	163	226	261
	XXVII	METTUPALAYAM—(M)																			
		Ward	E.B.No.																		
1		1	1 ..	..	113	169	740	375	365	154	156	..	..	160	68	230	104	6	..	76	64
2			2 ..	..	109	156	774	375	399	71	78	..	..	189	134	201	81	22	4	27	13
3			3 ..	..	114	118	594	304	290	..	..	..	..	183	101	166	10	..	..	9	..
4			4 ..	..	114	128	655	327	328	..	..	..	..	200	114	179	..	..	..	7	..
5			5 ..	..	121	135	956	362	333	104	116	..	..	112	34	201	113	..	..	..	..
6			6 ..	..	113	115	570	279	291	4	1	..	..	172	104	142	20	..	..	1	..
		Ward No. 1 Total	..	..	684	821	4,028	2,022	2,006	333	351	..	..	1,016	555	1,119	328	28	4	120	77

URBAN BLOCKWISE PRIMARY CENSUS ABSTRACT—*cont.*

6. AVANASHI TALUK

Serial No.	Location Code No.	Name of Town/Ward/ Enumerator's Block No.	WORKERS III Livestock, Forestry, Fishing, Hunting, Plantations, Orchards & Allied activities M	III F	IV Mining and Quarrying M	IV F	(V) Manufacturing, Processing Servicing and Repairs (a) Household Industry M	(a) F	(b) Other than Household Industry M	(b) F	VI Construction M	VI F	VII Trade and Commerce M	VII F	VIII Transport, Storage & Communications M	VIII F	IX Other Services M	IX F	X Non-Workers M	X F
			21	22	23	24	25	26	27	28	29	30	31	32	33	34	35	36	37	38
	XXVI THIRUMURUGANPOONDI (P)—*cont.*																			
	Ward	E.B.No.																		
1	1	446	..	..	..	..	..	..	3	168	37	3	9	18	5	3	..	9	4	136	225
2		447	..	..	..	..	..	4	1	82	5	..	2	11	13	1	..	28	4	113	230
	Ward No. 1 Total		..	..	..	..	..	**4**	**4**	**250**	**42**	**3**	**11**	**29**	**18**	**4**	..	**37**	**8**	**249**	**455**
3	2	448	..	3	..	..	..	17	23	93	5	1	..	3	8	3	..	5	1	86	157
4		449	..	2	..	..	..	32	46	87	19	..	..	10	2	4	..	11	3	99	131
	Ward No. 2 Total		..	**5**	..	..	..	**49**	**69**	**180**	**24**	**1**	..	**13**	**10**	**7**	..	**16**	**4**	**185**	**288**
5	**Ward No. 3 Total**	450	..	..	..	..	..	15	..	77	..	3	..	1	..	..	..	2	2	101	199
6	**Ward No. 4 Totql**	451	..	..	1	..	..	32	4	78	9	1	..	2	3	3	..	16	2	117	29
7	**Ward No. 5 Total**	452	..	..	..	..	..	108	127	81	11	1	..	17	28	2	..	7	5	119	16
8	**Ward No. 6 Total**	453	..	..	..	..	..	23	5	4	1	..	..	4	2	4	..	2	..	38	8
9	**Ward No. 7 Total**	454	..	15	12	..	..	23	7	21	6	3	..	2	7	..	..	10	2	92	15
10	**Ward No. 8 To]al**	455	..	..	..	..	..	28	4	2	..	..	..	46	1	..	..	..	..	83	17
11	**Ward No. 9 Total**	456	..	..	..	..	..	68	2	5	..	..	..	5	..	1	..	..	..	84	16
	Town Total		..	**20**	**13**	..	..	**350**	**222**	**698**	**93**	**12**	**11**	**119**	**69**	**21**	..	**90**	**23**	**1,068**	**1,97**
	XXVII METTUPALAYAM (M)—*cont.*																			
	Ward	E.B.No.																		
1	1	1	..	..	..	..	..	13	2	11	2	2	..	65	7	13	..	44	29	145	261
2		2	..	6	13	..	..	12	3	27	9	15	8	50	20	8	..	34	11	174	318
3		3	..	13	..	..	..	30	1	17	3	..	..	52	1	13	..	32	5	138	280
4		4	..	13	..	..	..	14	..	17	..	2	..	75	..	27	..	24	..	148	328
5		5	..	6	1	..	..	2	..	15	3	6	3	96	43	6	..	70	63	161	220
6		6	..	5	10	..	..	..	..	21	2	5	1	70	2	15	..	25	5	137	271
	Ward No. 1 Total		..	**43**	**24**	..	..	**71**	**6**	**108**	**19**	**30**	**12**	**408**	**73**	**82**	..	**229**	**113**	**903**	**1,678**

URBAN BLOCKWISE PRIMARY CENSUS ABSTRACT—*cont.*

6. AVANASHI TALUK

Serial No.	Location Code No.	Name of Town/Ward/ Enumerator's Block No.		Area of Town in Sq. Km.	Occupied Residential Houses	No. of Households	Total Population including Institutional & Houseless Population P	M	F	Scheduled Castes M	F	Scheduled Tribes M	F	Literate and Educated Persons M	F	WORKERS Total Workers (i—ix) M	F	I Cultivators M	F	II Agricultural Labourers M	F
0	1	2		3	4	5	6	7	8	9	10	11	12	13	14	15	16	17	18	19	20
	XXVII	METTUPALAYAM (M)—*cont.*																			
	Ward 2		E.B. No.																		
7			7 ..	..	111	135	711	373	338	40	36	..	..	275	137	168	19	4	..	6	5
8			8 ..	..	89	106	573	278	295	19	20	..	..	208	129	137	13	1	..	..	..
9			9 ..	..	74	110	577	295	282	185	166	..	..	136	62	136	59	1	2	29	9
	Ward No. 2	Total	..	..	274	351	1,861	946	915	244	222	..	..	619	328	441	91	6	2	35	14
10	3		10 ..	..	106	118	644	331	313	..	..	..	..	252	157	135	11	..	..	..	..
11			11 ..	..	92	96	486	239	247	..	..	..	..	184	143	116	5	3	..	1	..
12			12 ..	..	109	126	676	348	328	..	..	..	..	267	189	185	12	2	..	5	..
	Ward No. 3	Total	..	..	307	340	1,806	918	888	..	..	..	..	703	489	436	28	5	..	6	..
13	4		13 ..	..	88	88	474	256	218	..	..	..	..	202	114	108	6	7	..	22	..
14			14 ..	..	95	109	524	254	270	3	5	..	..	209	181	136	54	..	..	4	..
15			15 ..	..	85	87	434	206	228	..	..	..	..	148	111	109	12	3	..	2	..
16			16 ..	..	79	87	420	207	213	3	3	..	..	148	94	108	44	1	..	..	..
	Ward No. 4	Total	..	..	347	371	1,852	923	929	6	8	..	..	707	500	461	116	11	..	28	..
17	5		17 ..	..	62	70	338	171	167	1	1	..	..	125	98	90	28	..	..	2	3
18			18 ..	..	80	80	383	218	165	..	..	..	..	174	106	124	8	1	..	..	..
19			19 ..	..	115	115	611	301	310	..	..	..	..	226	176	155	28	1	..	1	..
20			20 ..	..	88	88	395	219	176	..	..	..	..	172	92	115	22	7	..	..	..
	Ward No. 5	Total	..	..	345	353	1,727	909	818	1	1	..	..	697	472	484	86	9	..	3	3
21	6		21 ..	..	72	99	498	265	233	13	16	..	..	193	112	147	10	..	..	2	..
22			22 ..	..	68	84	447	221	226	154	143	..	..	114	30	117	28	1	..	7	..
23			23 ..	..	117	171	862	410	452	207	233	..	..	209	82	225	149	..	..	..	..
	Warc No. 6	Total	..	..	257	354	1,807	896	911	374	392	..	..	516	224	489	187	1	..	9	..
24	7		24 ..	..	81	116	563	281	282	..	..	1	..	205	123	154	11	9	1	7	..
25			25 ..	..	127	138	701	352	349	..	..	..	..	265	188	185	45	20	3	1	1
26			26 ..	..	104	125	607	291	316	1	..	..	..	207	124	168	55	28	..	..	..
27			27 ..	..	116	151	732	348	384	12	10	..	..	204	120	187	91	24	..	22	11
28			28 ..	..	119	137	684	333	351	114	119	..	..	186	126	177	101	17	..	14	6
	Ward No. 7	Total	..	..	547	667	3,287	1,605	1,682	127	129	1	..	1,067	681	871	303	98	4	44	18

URBAN BLOCKWISE PRIMARY CENSUS ABSTRACT—*cont.*

6. AVANASHI TALUK

Serial No.	Location Code No.	Name of Town/Ward/ Enumerator's Block No.	WORKERS III Livestock, Forestry, Fishing, Hunting, Plantations, Orchards & Allied activities		IV Mining and Quarrying		(V) Manufacturing, Processing, Servicing and Repairs (a) Household Industry		(b) Other than Household Industry		VI Construction		VII Trade and Commerce		VIII Transport, Storage & Communications		IX Other Services		X Non-Workers	
			M	F	M	F	M	F	M	F	M	F	M	F	M	F	M	F	M	F
			21	22	23	24	25	26	27	28	29	30	31	32	33	34	35	36	37	38
	XXVII	METTUPALAYAM (M)—*cont.*																		
	Ward 2	E.B. No.																		
7		7 ..	2	..	..	..	..	..	16	..	..	..	86	4	12	..	42	10	205	319
8		8 ..	..	..	..	..	..	..	28	..	1	..	63	6	15	..	29	7	141	282
9		9 ..	15	10	..	..	..	..	14	4	1	1	23	7	15	..	38	26	159	223
	Ward No. 2	Total ..	17	10	..	..	..	..	58	4	2	1	172	17	42	..	109	43	505	824
10	3	10 ..	2	1	..	..	..	..	27	..	8	1	64	5	10	..	24	4	196	302
11		11 ..	1	..	..	..	..	..	18	..	5	..	42	3	20	..	26	2	123	242
12		12 ..	..	..	..	..	1	1	29	..	2	1	101	5	17	..	28	5	163	316
	Ward No. 3	Total ..	3	1	..	..	1	1	74	..	15	2	207	13	47	..	78	11	482	860
13	4	13 ..	..	..	..	..	3	..	11	1	..	..	40	3	10	..	15	2	148	212
14		14 ..	..	..	..	..	16	37	27	..	..	..	46	12	10	..	33	5	118	216
15		15 ..	..	..	..	..	..	..	16	..	..	1	43	6	28	..	17	5	97	216
16		16 ..	1	3	..	..	18	17	19	..	1	1	27	13	15	..	26	10	99	169
	Ward No. 4	Total ..	1	3	..	..	37	54	73	1	1	2	156	34	63	..	91	22	462	813
17	5	17 ..	6	5	..	..	1	..	30	5	7	..	12	4	6	..	26	11	81	139
18		18 ..	2	..	..	..	..	..	14	2	..	..	64	3	15	..	28	3	94	157
19		19 ..	..	..	..	..	..	..	31	1	1	..	55	12	43	..	23	15	146	282
20		20 ..	..	..	..	..	..	..	25	2	4	1	37	7	21	..	21	12	104	154
	Ward No. 5	Total ..	8	5	..	..	1	..	100	10	12	1	168	26	85	..	98	41	425	732
21	6	21 ..	1	..	..	..	..	..	22	1	3	..	73	7	27	..	19	2	118	223
22		22 ..	2	16	..	..	39	2	31	..	..	..	27	..	5	7	5	3	104	198
23		23 ..	23	119	..	..	13	7	83	3	12	6	51	12	30	..	13	2	185	303
	Ward No. 6	Total ..	26	135	..	..	52	9	136	4	15	6	151	19	62	7	37	7	407	724
24	7	24 ..	1	5	..	..	1	..	25	..	..	..	41	2	30	..	40	3	127	271
25		25 ..	9	18	..	..	..	..	30	2	1	..	70	8	21	..	33	13	167	304
26		26 ..	2	14	..	..	..	..	24	2	10	..	24	3	25	..	55	36	123	261
27		27 ..	2	24	..	..	..	..	37	1	1	..	31	4	19	..	51	51	161	293
28		28 ..	34	62	..	..	..	..	24	5	1	..	49	20	8	..	30	8	156	250
	Ward No. 7	Total ..	48	123	..	..	1	..	140	10	13	..	215	37	103	..	209	111	734	1,379

URBAN BLOCKWISE PRIMARY CENSUS ABSTRACT—*cont.*

6. AVANASHI TALUK

Serial No.	Location Code No	Name of Town/Ward/ Enumerator's Block No.		Area of Town in Sq. Km.	Occupied Residential Houses	No. of Households	Total Population including Institutional & Houseless Population P	Total Population including Institutional & Houseless Population M	Total Population including Institutional & Houseless Population	Scheduled Castes M	Scheduled Castes F	Scheduled Tribes M	Scheduled Tribes F	Literate and Educated Persons M	Literate and Educated Persons F	WORKERS Total Workers (i—ix) M	WORKERS Total Workers (i—ix) F	WORKERS I Cultivators M	WORKERS I Cultivators F	WORKERS II Agricultural Labourers M	WORKERS II Agricultural Labourers F
1	2			3	4	5	6	7	8	9	10	11	12	13	14	15	16	17	18	19	20
	XXVI	METTUPALAYAM (M)—*cont.*																			
	Ward 8		E.B. No.																		
29			29	..	..	126	158	757	402	355	287	272	..	..	131	57	231	51	10	1	145	46
30			30	..	..	126	153	721	366	355	23	22	..	..	196	121	193	70	16	1	9	3
31			31	..	..	109	149	718	375	343	..	..	..	..	207	95	186	4	15	..	35	..
	Ward No. 8	Total		..	..	361	460	2,196	1,143	1,053	310	294	..	..	534	273	610	125	41	2	189	49
32	9		32	..	..	73	97	441	226	215	..	..	..	..	159	105	121	28	13	1	21	21
33			33	..	..	82	117	491	252	239	14	9	..	..	185	132	151	32	10	..	5	1
34			34	..	..	69	78	359	188	171	..	..	..	..	149	87	110	10	14	..	12	3
35			35	..	..	128	131	643	319	324	14	12	..	..	210	154	167	57	16	1	8	5
36			36	..	..	58	91	422	214	208	189	180	..	..	57	16	106	32	1	..	1	..
37			37	..	..	51	86	434	214	220	196	201	..	..	62	18	117	68	1	..	..	..
38			38	..	..	114	153	644	313	331	91	95	..	..	107	47	173	91	6	..	1	1
	Ward No. 9	Total		..	..	575	753	3,434	1,726	1,708	504	487	..	..	929	559	945	318	61	2	48	31
39	10		39	..	..	134	148	721	389	332	..	..	..	..	292	185	176	21	6	..	4	..
40			40	..	..	126	134	622	307	315	..	..	..	..	227	175	169	32	8	1	1	..
41			41	..	..	128	128	621	318	303	..	..	..	..	239	186	178	20	27	2	4	2
	Ward No. 10	Total		..	..	388	410	1,964	1,014	950	..	..	..	..	758	546	523	73	41	3	9	2
42	11		42	..	..	137	139	641	353	288	5	2	..	..	257	159	161	4	1	..	..	..
43			43	..	..	103	112	553	275	278	51	54	..	..	166	128	144	18	6	..	9	3
44			44	..	..	106	109	552	276	276	24	15	..	..	175	104	133	49	..	..	5	4
45			45	..	..	139	139	665	350	315	23	28	..	..	223	125	157	6	..	..	..	..
46			46	..	..	164	164	778	387	391	13	17	..	..	279	213	195	34	..	..	..	..
	Ward No. 11	Total		..	..	649	663	3,189	1,641	1,548	116	116	..	..	1,100	729	790	111	7	..	14	7
47	12		47	..	..	99	121	565	307	258	11	10	..	..	232	168	151	12	3	..	2	..
48			48	..	..	84	107	524	275	249	2	1	..	..	242	162	141	12	..	..	..	..
49			49	..	..	140	133	644	336	308	231	218	..	..	139	69	177	26	..	..	..	..
	Ward No. 12	Total		..	..	323	361	1,733	917	815	244	229	..	..	613	399	469	50	3	..	2	..

URBAN BLOCKWISE PRIMARY CENSUS ABSTRACT—*cont.*

6. AVANASHI TALUK

Serial No.	Location Code No.	Name of Town/Ward/ Enumerator's Block No.		WORKERS III Livestock, Forestry, Fishing, Hunting, Plantations, Orchards & Allied activities		IV Mining and Quarrying		(V) Manufacturing, Processing, Servicing and Repairs (a) Household Industry		(b) Other than Household Industry		VI Construction		VII Trade and Commerce		VIII Transport, Storage & Communications		IX Other Services		X Non-Workers	
				M	F	M	F	M	F	M	F	M	F	M	F	M	F	M	F	M	F
				21	22	23	24	25	26	27	28	29	30	31	32	33	34	35	36	37	38
	XXVII	METTUPALAYAM (M)—*cont*																			
	Ward		E.B. No.																		
29	8		29 ..	1	..	..	..	19	..	14	..	2	..	8	..	16	..	16	4	171	304
30			30 ..	24	20	..	..	1	..	28	11	10	9	46	15	25	..	34	11	173	285
31			31 ..	5	..	..	..	2	1	22	3	52	..	24	..	10	..	21	..	189	339
	Ward No. 8	Total	..	30	20	..	..	22	1	64	14	64	9	78	15	51	..	71	15	533	928
32	9		32 ..	..	..	..	..	2	..	23	1	1	..	20	1	14	..	27	4	105	187
33			33 ..	4	3	..	..	1	..	38	8	1	..	27	1	20	..	45	19	101	207
34			34 ..	3	..	..	..	..	..	22	..	2	..	31	5	13	..	13	2	78	161
35			35 ..	5	6	..	..	1	1	38	8	7	4	44	14	22	..	26	18	152	267
36			36 ..	29	18	..	..	..	..	7	..	1	..	26	13	29	..	12	1	108	176
37			37 ..	43	53	..	..	..	..	11	3	2	..	33	7	15	..	12	5	97	152
38			38 ..	19	34	..	..	2	..	20	3	45	14	25	6	20	6	35	27	140	240
	Ward No. 9	Total	..	103	114	..	..	6	1	159	23	59	18	206	47	133	6	170	76	781	1,390
39	10		39 ..	..	1	..	..	..	..	44	1	10	..	28	3	37	1	47	15	213	311
40			40 ..	1	..	..	..	..	..	31	1	10	1	50	3	28	..	40	26	138	283
41			41 ..	..	..	..	..	..	..	40	..	6	2	33	1	17	..	51	13	140	283
	Ward No. 10	Total	..	1	1	..	..	..	..	115	2	26	3	111	7	82	1	138	54	491	877
42	11		42 ..	..	..	..	..	..	..	4	..	2	1	4	..	141	1	9	2	192	284
43			43 ..	3	..	..	..	..	..	42	4	3	..	33	6	23	..	25	5	131	260
44			44 ..	5	4	..	..	12	7	38	13	13	3	17	7	17	..	26	11	143	227
45			45 ..	1	..	..	..	24	4	40	..	5	..	18	..	45	..	24	2	193	309
46			46 ..	1	..	..	..	1	..	50	1	12	6	29	7	52	..	50	20	192	357
	Ward No. 11	Total	..	10	4	..	..	37	11	174	18	35	10	101	20	278	1	134	40	851	1,437
47	12		47 ..	1	..	..	..	..	..	21	..	3	..	22	..	64	..	35	12	156	246
48			48 ..	..	..	..	..	..	..	33	..	2	..	30	2	30	..	46	10	134	237
49			49 ..	2	11	..	..	..	..	22	4	..	..	20	2	56	3	77	6	159	282
	Ward No. 12	Total	..	3	11	..	..	..	..	76	4	5	..	72	4	150	3	158	28	449	765

URBAN BLOCKWISE PRIMARY CENSUS ABSTRACT—*cont.*

6. AVANASHI TALUK

Serial No.	Location Code No.	Name of Town/Ward/ Enumerator's Block No.		Area of Town in Sq. Km.	Occupied Residential Houses	No. of Households	Total Population including Institutional & Houseless Population P	M	F	Scheduled Castes M	F	Scheduled Tribes M	F	Literate and Educated Persons M	F	WORKERS Total Workers (i—ix) M	F	I Cultivators M	F	II Agricultural Labourers M	F
0	1	2		3	4	5	6	7	8	9	10	11	12	13	14	15	16	17	18	19	20
		XXVII METTUPALAYAM (M)—*cont.*																			
50		Ward 13	E.B.No. 50	..	..	113	113	516	258	258	63	75	..	..	125	23	148	47	12	4	54	36
51			51	..	..	86	122	645	319	326	45	36	..	..	240	209	168	25	6	..	..	..
52			52	..	..	146	192	929	481	448	2	3	..	..	339	205	238	35	..	..	4	..
53			53	..	..	77	95	441	228	213	..	..	..	..	136	88	119	18	5	..	..	..
		Ward No. 13 Total		..	..	**422**	**522**	**2,531**	**1,286**	**1,245**	**110**	**114**	..	..	**840**	**525**	**673**	**125**	**23**	**4**	**58**	**36**
54		14	54	..	..	92	134	597	298	299	32	29	..	..	173	106	166	14	..	..	..	..
55			55	..	..	101	150	795	407	388	47	38	..	..	145	151	211	62	12	..	..	..
56			56	..	..	102	149	723	365	358	..	..	..	..	245	123	199	41	6	..	31	13
57			57	..	..	88	155	721	366	355	..	..	..	..	238	122	201	37	5	..	7	..
		Ward No. 14 Total		..	..	**383**	**588**	**2,836**	**1,436**	**1,400**	**79**	**67**	..	..	**801**	**502**	**777**	**154**	**23**	..	**38**	**13**
58		15	58	..	..	96	162	769	390	379	..	..	..	..	166	74	231	76	..	..	..	..
59			59	..	..	55	86	466	228	238	..	..	..	..	142	77	124	14	..	..	..	..
60			60	..	..	24	44	197	98	99	..	..	..	..	43	22	50	16	1	..	..	..
61			61	..	..	97	144	694	348	346	31	36	..	..	207	88	190	47	..	..	..	..
		Ward No. 15 Total		..	..	**272**	**436**	**2,126**	**1,064**	**1,062**	**31**	**36**	..	..	**558**	**261**	**595**	**153**	**1**	..	..	..
62		16	62	..	..	97	149	767	382	385	1	..	..	..	222	130	194	15	3	..	2	..
63			63	..	..	102	132	712	361	351	..	..	..	..	271	215	169	29	2	..	..	..
64			64	..	..	60	156	678	343	335	..	..	..	..	183	106	195	36	1	..	52	28
65			65	..	..	82	82	453	237	216	..	..	..	..	168	134	108	4	..	..	1	..
		Ward No. 16 Total		..	..	**341**	**519**	**2,610**	**1,323**	**1,287**	**1**	..	..	..	**844**	**585**	**666**	**84**	**6**	..	**55**	**28**
66		17	66	..	..	117	120	579	294	285	7	4	..	..	196	125	154	21	8	..	..	..
67			67	..	..	100	103	462	234	228	..	..	..	..	180	112	120	16	1	..	..	..
68			68	..	..	86	87	408	209	199	..	..	..	..	142	79	114	26	..	..	3	..
69			69	..	..	82	134	649	330	319	..	..	..	..	241	164	190	35	12	..	..	1
		Ward No. 17 Total		..	..	**385**	**444**	**2,098**	**1,067**	**1,031**	**7**	**4**	..	..	**759**	**480**	**578**	**98**	**21**	..	**3**	**1**

URBAN BLOCKWISE PRIMARY CENSUS ABSTRACT—*contd.*

6. AVANASHI TALUK

Serial No.	Location Code No.	Name of Town/Ward/ Enumerator's Block No.		WORKERS III Livestock, Forestry, Fishing, Hunting, Plantations, Orchards & Allied activities		IV Mining and Quarrying		(V) Manufacturing, Processing, Servicing and Repairs (a) Household Industry		(b) Other than Household Industry		VI Construction		VII Trade and Commerce		VIII Transport, Storage & Communications		IX Other Services		X Non-Workers	
				M	F	M	F	M	F	M	F	M	F	M	F	M	F	M	F	M	F
				21	22	23	24	25	26	27	28	29	30	31	32	33	34	35	36	37	38
	XXVII	METTUPALAYAM (M)—*cont.*																			
	Ward	E.B. No.																			
50	13	50	..	1	..	..	..	2	..	29	1	4	..	18	2	7	..	21	2	110	211
51		51	..	..	..	..	..	..	..	29	3	2	..	25	..	49	..	57	24	151	301
52		52	..	6	4	..	..	8	7	39	4	4	..	66	6	53	..	58	15	243	413
53		53	..	5	..	..	..	12	10	17	..	6	2	29	3	20	..	25	3	109	195
	Ward No. 13	Total	..	12	4	..	..	22	17	114	7	16	2	138	11	129	..	161	44	613	1,120
54	14	54	..	10	..	..	..	10	4	37	..	4	..	27	1	16	..	62	9	132	285
55		55	..	53	31	..	..	..	..	26	..	3	2	34	2	22	..	61	27	196	326
56		56	..	13	9	..	..	3	1	41	5	..	..	32	6	27	..	46	7	166	317
57		57	..	26	9	..	..	12	9	27	3	1	2	34	6	22	..	67	7	165	318
	Ward No. 14	Total	..	102	49	..	..	25	14	131	9	8	4	127	15	87	..	236	50	659	1,246
58	15	58	..	40	26	..	..	..	..	37	7	..	..	85	16	18	..	51	27	159	303
59		59	..	2	3	..	..	..	..	17	1	3	..	59	1	16	3	27	6	104	224
60		60	..	3	5	..	..	..	..	9	2	..	..	11	3	11	..	15	6	48	83
61		61	..	19	9	..	..	..	..	34	17	9	5	82	2	23	2	23	12	158	299
	Ward No. 15	Total	..	64	43	..	..	..	..	97	27	12	5	237	22	68	5	116	51	469	909
62	16	62	..	5	..	..	..	2	..	33	2	..	1	76	9	32	..	41	3	188	370
63		63	..	11	6	..	..	..	..	37	2	3	2	53	12	30	..	33	7	192	322
64		64	..	1	..	..	..	1	..	23	2	1	1	45	3	24	..	47	2	148	299
65		65	..	11	..	..	..	..	..	11	..	..	..	35	..	20	1	30	3	129	212
	Ward No. 16	Total	..	28	6	..	..	3	..	104	6	4	4	209	24	106	1	151	15	657	1,203
66	17	66	..	5	6	..	..	4	..	31	..	13	2	37	4	29	..	27	9	140	264
67		67	..	9	2	..	..	..	..	32	5	21	5	25	..	15	..	17	4	114	212
68		68	..	14	5	..	..	..	..	31	4	8	5	29	4	13	..	16	8	95	173
69		69	..	7	2	..	..	..	..	42	6	13	3	42	10	29	..	45	13	140	284
	Ward No. 17	Total	..	35	15	..	..	4	..	136	15	55	15	133	18	86	..	105	34	489	933

URBAN BLOCKWISE PRIMARY CENSUS ABSTRACT—*cont.*

6. AVANASHI TALUK

Serial No.	Location Code No.	Name of Town/ward/ Enumerator's Block No.	Area of Town in Sq. Km.	Occupied Residential Houses	No. of Households	Total Population including Institutional & Houseless Population			Scheduled Castes		Scheduled Tribes		Literate and Educated Persons		WORKERS I Total Workers (i—ix)		WORKERS I Cultivators		WORKERS II Agricultural Labourers	
						P	M	F	M	F	M	F	M	F	M	F	M	F	M	F
0	1	2	3	4	5	6	7	8	9	10	11	12	13	14	15	16	17	18	19	20
	XXVII	METTUPALAYAM (M)—*cont.*																		
	Ward	E.B. No.																		
70	18	70 ..	..	79	82	346	194	152	..	..	..	..	134	65	108	19	..	..	..	..
71		71 ..	..	100	100	419	223	196	..	..	..	..	147	86	124	16	11	..	3	..
72		72 ..	..	77	96	467	239	228	..	..	..	..	176	119	122	22	10	..	..	..
73		73 ..	..	84	97	384	209	175	..	..	..	..	153	90	119	23	..	..	4	..
74		74 ..	..	89	92	457	227	230	..	..	..	..	213	42	120	11	4	..	2	1
75		75 ...	..	104	105	464	229	235	..	..	..	..	170	107	125	39	3	..	1	..
76		76 ..	..	58	73	334	171	163	..	..	..	..	136	91	76	41	..	..	..	..
77		77 ..	..	64	72	402	220	182	..	..	..	..	151	84	110	7	1	..	..	..
	Ward No. 18	Total	..	..	655	717	3,273	1,712	1,561	..	..	..	1,280	684	904	179	29	..	10	1
78	19	78 ..	..	9	31	186	138	48	..	..	..	..	104	25	115	1	..	..	..	..
79		79 ..	..	13	21	137	68	69	..	..	..	..	57	36	45	..	1	..	..	..
80		80 ..	..	41	94	311	172	139	..	..	..	..	119	55	75	8	..	..	..	..
81		81 ..	..	58	70	370	200	170	..	..	..	..	168	94	108	9	..	..	..	..
82		82 ..	..	66	113	362	189	713	..	..	..	..	110	61	102	35	..	..	..	..
83		83 ..	..	69	75	432	228	204	..	..	..	..	160	77	96	5	5	..	5	1
	Ward No. 19	Total	..	..	256	404	1,798	995	803	..	..	..	718	348	541	58	6	..	5	1
84	20	84 ..	..	44	61	285	150	135	..	..	..	..	93	47	76	14	..	..	9	6
85		85 ..	..	85	97	501	263	238	..	..	3	2	152	113	122	37	4	1	10	10
86		86 ..	..	44	99	468	241	227	11	12	..	..	125	70	142	66	16	..	52	57
87		87 ..	..	48	75	349	172	177	5	4	..	..	33	17	113	45	1	..	96	44
88		88 ..	..	93	147	606	292	314	126	122	..	..	163	87	148	23	..	..	13	1
	Ward No. 20	Total	..	..	314	479	2,209	1,118	1,091	21	27	..	..	566	324	601	185	21	1	180	118
		Town Total	..	7.20	8,085	10,013	48,365	24,662	23,70	163	165	3	2	15,625	9,474	12,973	2,852	441	22	856	399
										2,650	2,625	4	2								

URBAN BLOCKWISE PRIMARY CENSUS ABSTRACT—*cont*

6. AVANASHI TALUK

Serial No.	Location Code No.	Name of Town/Ward/ Enumerator's Block No.	WORKERS III Livestock, Forestry, Fishing, Hunting, Plantations, Orchards & Allied activities M	III F	IV Mining and Quarrying M	IV F	(V) Manufacturing, Processing, Servicing and Repairs (a) Household Industry M	(a) F	(b) Other than Household Industry M	(b) F	VI Construction M	VI F	VII Trade and Commerce M	VII F	VIII Transport, Storage & Communications M	VIII F	IX Other Services M	IX F	X Non-Workers M	X F
			21	22	23	24	25	26	27	28	29	30	31	32	33	34	35	36	37	38
	XXVII	METTUPALAYAM (M)—*cont.*																		
		E.B.No.																		
70	18	70	..	1	4	..	..	..	..	24	3	17	1	32	8	19	..	15	3	86	133
71		71	..	8	2	..	..	5	..	18	2	3	1	36	7	15	..	25	4	99	180
72		72	..	6	2	..	..	..	..	14	2	5	..	52	4	11	1	24	13	117	206
72		73	..	..	3	..	..	..	..	35	6	4	..	30	9	16	..	30	6	90	151
74		74	..	5	1	..	..	..	..	32	3	4	..	25	3	21	..	27	3	107	219
75		75	..	12	7	..	..	..	..	16	3	4	3	42	7	15	..	32	19	104	196
76		76	..	19	21	..	..	2	1	10	5	5	2	19	7	7	..	14	5	95	122
77		77	..	3	..	..	..	..	..	21	3	..	..	61	3	10	..	14	1	110	175
	Ward No. 18	Total	..	54	40	..	..	7	1	170	27	42	7	297	48	114	1	181	54	808	1,382
78	19	78	..	..	..	..	..	..	..	8	..	..	..	104	..	1	..	2	1	23	47
79		79	..	..	..	..	..	..	..	3	..	..	..	40	..	1	..	..	..	23	69
80		80	..	..	..	..	..	..	..	13	..	..	..	44	6	6	..	12	2	97	131
81		81	..	..	..	..	..	..	..	18	1	..	..	59	7	16	..	12	1	92	161
82		82	..	4	1	..	..	..	2	13	..	3	..	32	10	7	..	45	22	87	138
83		83	..	2	..	..	..	..	..	12	..	1	..	56	3	11	1	3	..	132	199
	Ward No. 19	Total	..	6	1	..	..	..	2	67	1	6	..	335	26	42	1	74	26	454	745
84	20	84	..	1	..	..	..	15	2	13	1	5	2	8	..	6	..	19	3	74	121
85		85	..	3	..	..	..	..	..	27	4	1	1	36	8	16	..	25	13	141	201
86		86	..	6	1	..	..	..	..	22	2	3	..	17	6	10	..	16	..	99	161
87		87	..	6	1	..	..	1	..	6	..	..	..	..	..	2	..	1	..	59	132
88		88	..	1	..	..	..	9	..	26	1	3	..	27	8	38	..	31	13	144	291
	Ward No. 20	Total	..	17	2	..	..	25	2	94	8	12	3	88	22	72	..	92	29	517	906
	Town	Total	..	611	611	..	..	314	119	2,190	209	432	104	3,609	498	1,882	26	2,638	864	11,689	20,851

URBAN BLOCKWISE PRIMARY CENSUS ABSTRACT—contd.

6. AVANASHI TALUK

Serial No.	Location Code No	Name of Town/Ward/ Enumerator's Block No.		Area of Town in Sq. Km.	Occupied Residential Houses	No. of Households	Total Population including Institutional & Houseless Population P	M	F	Scheduled Castes M	F	Scheduled Tribes M	F	Literate and Educated Persons M	F	WORKERS Total Workers (i—ix) M	F	I Cultivators M	F	II Agricultural Labourers M	F
0	1	2		3	4	5	6	7	8	9	10	11	12	13	14	15	16	17	18	19	20
	XXVIII SIRUMUGAI (P)																				
	Ward		E.B.No.																		
1		1	457 ..	..	56	69	226	131	95	..	..	..	..	111	75	86	6	..	..	..	..
2			458 ..	..	72	111	341	230	111	..	..	..	..	182	82	173	6	..	..	..	..
3			459 ..	..	172	176	733	404	329	..	..	..	..	257	201	235	27	..	..	12	..
		Ward No. 1 Total	..	..	300	356	1,300	765	535	..	..	..	..	550	358	494	39	..	..	12	..
4		2	460 ..	..	107	136	602	281	321	..	..	..	..	209	153	178	63	25	5	17	10
5			461 ..	..	101	102	457	228	229	2	10	..	..	133	63	127	36	2	..	2	..
		Ward No. 2 Total	..	..	208	238	1,059	509	550	2	10	..	..	342	216	305	99	27	5	19	10
6		3	462 ..	..	101	107	452	233	219	7	3	..	..	148	78	135	19	3	..	1	..
7			463 ..	..	85	90	370	185	185	..	..	..	..	54	65	110	8	7	..	6	3
		Ward No. 3 Total	..	..	186	197	822	418	404	7	3	..	..	202	143	245	27	10	..	7	3
8		4	464 ..	..	108	123	600	303	297	89	98	..	..	129	67	178	19	6	..	80	11
9			465 ..	..	77	77	356	194	162	..	..	..	..	146	68	120	50	5	3	..	..
		Ward No. 4 Total	..	..	185	200	956	497	459	89	98	..	..	275	135	298	69	11	3	80	11
10		5	466 ..	..	139	140	616	320	296	2	2	..	..	225	98	211	33	..	..	2	1
11			467 ..	..	70	70	405	199	206	..	..	..	..	155	88	120	37	14	2	5	8
		Ward No. 5 Total	..	..	209	210	1,021	519	502	2	2	..	..	380	186	331	70	14	2	7	9
12		6	468 ..	..	81	92	397	208	189	1	..	..	..	152	70	124	18	..	..	2	..
13			469 ..	..	76	94	438	226	212	58	54	..	..	119	55	122	22	..	..	..	..
14			470 ..	..	163	170	766	408	358	..	..	..	..	294	187	197	10	12	1	..	..
		Ward No. 6 Total	..	..	320	356	1,601	842	759	59	54	..	..	565	312	443	50	12	1	2	..
15		7	471 ..	..	114	115	559	290	269	..	..	..	..	220	90	180	176	14	7	..	3
16			472 ..	..	81	81	387	188	199	..	..	..	..	116	55	125	96	69	57	20	23
		Ward No. 7 Total	..	..	195	196	946	478	468	..	..	..	..	336	145	305	272	83	64	20	26
17		8	473 ..	..	53	53	270	136	134	136	134	..	..	16	7	88	134	39	20	44	60
18			474 ..	..	123	131	588	320	268	11	8	..	..	117	64	191	27	25	4	12	4
19			475 ..	..	97	111	412	210	202	7	7	5	4	132	67	146	89	60	35	4	1
		Ward No. 8 Total	..	..	273	295	1,270	666	604	154	149	5	4	265	138	425	260	124	59	60	65

URBAN BLOCKWISE PRIMARY CENSUS ABSTRACT—*cont.*

6. AVANASHI TALUK

Serial No.	Location Code No.	Name of Town/Ward/ Enumerator's Block No.	WORKERS III Livestock, Forestry, Fishing, Hunting, Plantations, Orchards & Allied activities M	III F	IV Mining and Quarrying M	IV F	(V) Manufacturing, Processing, Servicing and Repairs (a) Household Industry M	(a) F	(b) Other than Household Industry M	(b) F	WORKERS VI Construction M	VI F	VII Trade and Commerce M	VII F	VIII Transport, Storage & Communications M	VIII F	IX Other Services M	IX F	X Non-Workers M	X F
			21	22	23	24	25	26	27	28	29	30	31	32	33	34	35	36	37	38
		XXVIII SIRUMUGAI (P)—*cont.*																		
		Ward E.B.No.																		
1		1 457	..	..	..	..	..	..	..	79	3	1	..	..	..	..	6	3	45	89
2		458	..	..	..	..	..	..	..	150	1	14	..	5	..	4	4	5	57	105
3		459	..	3	..	..	..	..	..	175	19	13	..	16	4	4	12	4	169	302
		Ward No. 1 Total	..	3	..	..	..	..	..	404	23	28	..	21	4	..	22	12	271	496
4		2 460	..	6	6	..	..	..	..	94	6	1	..	20	32	3	12	4	103	258
5		461	..	1	..	..	..	..	..	38	2	37	11	15	5	3	29	18	101	193
		Ward No. 2 Total	..	7	6	..	..	..	..	132	8	38	11	35	37	6	41	22	204	451
6		3 462	..	..	2	..	..	15	..	44	5	42	3	12	..	..	18	9	98	200
7		463	..	..	..	..	..	45	1	41	1	..	..	5	..	..	6	3	75	177
		Ward No. 3 Total	..	..	2	..	..	60	1	85	6	42	3	17	..	..	24	12	173	377
8		4 464	..	..	..	..	..	40	3	33	..	..	..	7	1	1	11	4	125	278
9		465	..	1	..	..	..	47	43	41	..	2	..	11	1	3	10	3	74	112
		Ward No. 4 Total	..	1	..	..	..	87	46	74	..	2	..	18	2	4	21	7	199	390
10		5 466	..	..	..	..	..	115	22	74	4	3	..	4	2	3	10	4	109	263
11		467	..	..	..	..	..	51	22	25	2	2	3	7	..	6	10	..	79	169
		Ward No. 5 Total	..	..	..	..	..	166	44	99	6	5	3	11	2	9	20	4	188	432
12		6 468	..	1	..	..	..	..	..	86	11	4	1	15	..	5	11	6	84	171
13		469	..	..	5	..	..	8	1	69	7	25	2	9	1	1	10	6	104	190
14		470	..	..	..	..	..	..	..	133	4	4	..	15	..	3	30	5	211	348
		Ward No. 6 Total	..	1	5	..	..	8	1	288	22	33	3	39	1	9	51	17	399	709
15		7 471	..	..	..	..	..	161	166	1	..	..	..	2	..	..	2	..	110	93
16		472	..	..	..	..	..	26	15	6	..	..	..	1	..	..	3	1	63	103
		Ward No. 7 Total	..	..	..	..	..	187	181	7	..	..	..	3	..	..	5	1	173	196
17		8 473	..	..	..	..	..	1	..	2	..	..	..	..	..	2	..	53	48	..
18		474	..	..	..	..	..	109	16	3	..	..	..	6	1	4	7	2	129	241
19		475	..	..	..	..	..	70	50	8	1	25	..	..	..	..	3	2	64	113
		Ward No. 8 Total	..	..	..	..	..	180	66	13	1	1	..	6	1	6	10	57	241	354
												26	..							

URBAN BLOCKWISE PRIMARY CENSUS ABSTRACT—*cont.*

6. AVANASHI TALUK

Serial No.	Location Code No.	Name of Town/Ward/ Enumerator's Block No.		Area of Town in Sq. Km.	Occupied Residential Houses	No. of House-holds	Total Population including Institutional & Houseless Population P	M	F	Scheduled Castes M	F	Scheduled Tribes M	F	Literate and Educated Persons M	F	WORKERS I Total Workers (i—ix) M	F	I Cultivators M	F	II Agricultural Labourers M	F
0	1	2		3	4	5	6	7	8	9	10	11	12	13	14	15	16	17	18	19	20
		XXVIII SIRUMUGAI (P)																			
		Ward	E.B.No.																		
20		9	476 ..	..	99	108	491	255	236	32	34	94	71	81	38	169	37	48	..	110	37
21			477 ..	..	128	128	628	324	304	134	138	..	..	144	61	202	37	23	..	117	26
		Ward No. 9 Total	..	..	**227**	**236**	**1,119**	**579**	**540**	**166**	**172**	**94**	**71**	**225**	**99**	**371**	**74**	**71**	..	**227**	**63**
22		10	478 ..	..	74	80	331	169	162	1	..	..	..	108	58	94	42	22	11	12	8
23			479 ..	..	86	91	352	171	181	3	5	..	..	111	47	109	47	17	5	6	7
		Ward No. 10 Total	..	..	**160**	**171**	**683**	**340**	**343**	**4**	**5**	..	..	**219**	**105**	**203**	**89**	**39**	**16**	**18**	**15**
24		11	480 ..	..	98	102	429	228	201	129	119	84	63	22	23	141	..	30	..	111	..
25			481 ..	..	48	48	243	135	108	19	18	..	..	75	43	72	1	31	..	38	1
		Ward No. 11 Total	..	..	**146**	**150**	**672**	**363**	**309**	**148**	**137**	**84**	**63**	**97**	**66**	**213**	**1**	**61**	..	**149**	**1**
		Town Total	..	**16.27**	**2,409**	**2,605**	**11,449**	**5,976**	**5,473**	**631**	**630**	**183**	**138**	**3,456**	**1,903**	**3,633**	**1,040**	**452**	**150**	**601**	**203**
		XXIX KARAMADAI (P)																			
		Ward	E.B.No.																		
1		1	482 ..	..	115	115	527	254	273	1	..	..	..	156	68	153	25	47	2	12	8
2			483 ..	..	89	90	401	204	197	52	49	..	..	70	17	131	1	18	..	82	..
3			484 ..	..	99	108	482	244	238	77	70	..	..	94	48	154	43	55	7	46	26
4			485 ..	..	140	148	653	319	334	80	90	..	..	115	61	223	90	81	4	93	76
		Ward No. 1 Total	..	..	**443**	**461**	**2,063**	**1,021**	**1,042**	**210**	**209**	..	..	**435**	**194**	**661**	**159**	**201**	**13**	**233**	**110**
5		2	486 ..	..	129	129	677	362	315	24	21	..	..	94	18	224	24	39	..	76	14
6			487 ..	..	140	140	682	348	334	232	219	..	..	33	8	198	154	5	..	122	126
7			488 ..	..	113	116	513	274	239	1	2	..	..	118	47	153	40	5	..	8	1
8			489 ..	..	187	187	805	395	410	338	344	..	..	85	26	199	102	..	1	40	56
		Ward No. 2 Total	..	..	**569**	**572**	**2,677**	**1,379**	**1,298**	**595**	**586**	..	..	**330**	**99**	**774**	**320**	**49**	**1**	**246**	**197**
9		3	490 ..	..	88	88	363	182	181	..	..	..	..	80	38	100	4	7	..	13	..
10			491 ..	..	124	129	647	317	330	..	..	..	..	106	37	157	80	5	2	5	2
		Ward No. 3 Total	..	..	**212**	**217**	**1,010**	**499**	**511**	..	..	..	..	**186**	**75**	**257**	**84**	**12**	**2**	**18**	**2**

URBAN BLOCKWISE PRIMARY CENSUS ABSTRACT—*cont.*

6. AVANASHI TALUK

Serial No.	Location Code No.	Name of Town/Ward/ Enumerator's Block No.		WORKERS III Livestock, Forestry, Fishing, Hunting, Plantations, Orchards & Allied activities		IV Mining and Quarrying		(V) Manufacturing, Processing, Servicing and Repairs (a) Household Industry		(b) Other than Household Industry		VI Construction		VII Trade and Commerce		VIII Transport, Storage & Communications		IX Other Services		X Non-Workers	
				M	F	M	F	M	F	M	F	M	F	M	F	M	F	M	F	M	F
				21	22	23	24	25	26	27	28	29	30	31	32	33	34	35	36	37	38
	XXVIII	SIRUMUGAI(P)—*cont.*																			
	Ward		E.B. No.																		
20	9		476	..	..	..	..	..	..	1	..	..	..	1	..	..	..	9	..	86	199
21			477	..	..	..	..	4	1	38	6	..	..	6	3	2	..	12	1	122	267
	Ward No. 9	Total		..	..	..	..	4	1	39	6	..	..	7	3	2	..	21	1	208	466
22	10		478	..	..	..	..	46	10	5	..	..	..	1	9	..	..	8	4	75	120
23			479	..	2	..	..	56	22	14	5	1	..	9	1	1	..	5	5	62	134
	Ward No. 10	Total		..	2	..	..	102	32	19	5	1	..	10	10	1	..	13	9	137	254
24	11		480	..	..	..	..	..	..	..	..	..	..	..	..	..	..	..	..	87	201
25			481	..	..	..	..	..	..	..	..	..	..	..	..	3	..	..	..	63	107
	Ward No. 11	Total		..	..	..	..	..	..	..	..	..	..	..	..	3	..	..	..	150	308
	Town	Total		..	12	15	..	..	794	372	1,160	77	175	20	167	60	44	1	228	142	2,343	4,433
	XXIX	KARAMADAI (P)—*cont.*																			
	Ward		E.B.No.																		
1	1		482	..	11	12	..	..	2	1	58	..	1	..	9	2	11	..	2	..	101	248
2			483	..	..	..	..	..	..	..	21	..	1	..	4	..	2	..	3	1	73	196
3			484	..	7	2	..	..	..	..	26	6	1	..	3	1	5	..	11	1	90	195
4			485	..	17	8	..	..	1	1	9	..	1	..	4	1	3	..	14	..	96	244
	Ward No. 1	Total		..	35	22	..	..	3	2	114	6	4	..	20	4	21	..	30	2	360	883
5	2		486	..	4	1	..	..	..	..	18	..	73	8	13	1	1	..	..	..	138	291
6			487	..	..	..	..	..	..	..	6	1	37	22	10	1	2	..	16	4	150	180
7			488	..	..	1	..	..	..	..	33	4	19	9	48	9	5	..	35	16	121	199
8			489	..	4	2	..	..	2	..	50	17	..	..	63	7	9	3	31	16	196	308
	Ward No. 2	Total		..	8	4	..	..	2	..	107	22	129	39	134	18	17	3	82	36	605	978
9	3		490	..	..	..	..	..	..	..	13	..	17	..	25	4	7	..	18	..	82	177
10			491	..	2	2	..	..	..	..	60	48	26	6	34	8	4	1	21	11	160	250
	Ward No. 3	Total		..	2	2	..	..	..	..	73	48	43	6	59	12	11	1	39	11	242	427

URBAN BLOCKWISE PRIMARY CENSUS ABSTRACT—*cont.*

6. AVANASHI TALUK

Serial No.	Location Code No.	Name of Town/Ward/ Enumerator's Block No.		Area of Town in Sq. Km.	Occupied Residential Houses	No. of Households	Total Population including Institutional & Houseless Population P	M	F	Scheduled Castes M	F	Scheduled Tribes M	F	Literate and Educated Persons M	F	WORKERS I Total Workers (i—ix) M	F	I Cultivators M	F	II Agricultural Labourers M	F
0	1	2		3	4	5	6	7	8	9	10	11	12	13	14	15	16	17	18	19	20
	XXIX	KARAMADAI (P)—*cont.*																			
11		Ward 4	E.B. No. 492 ..	..	113	113	500	259	241	..	..	..	..	120	60	156	34	14	1	1	..
12			493 ..	..	147	151	655	341	314	..	..	..	..	232	147	186	22	44	..	3	2
		Ward No. 4 Total	..	..	**60**	**264**	**1,155**	**600**	**555**	..	..	..	..	**352**	**207**	**342**	**56**	**58**	**1**	**4**	**2**
13		5	494 ..	..	90	90	392	197	195	..	..	..	..	136	80	101	11	9	..	2	..
14			495 ..	..	100	101	463	231	232	..	..	..	..	144	96	133	44	30	11	8	8
		Ward No. 5 Total	..	..	**190**	**191**	**855**	**428**	**427**	1	..	..	..	**280**	**176**	**234**	**55**	**39**	**11**	**10**	**8**
15		6	496 ..	..	116	118	558	286	272	1	..	..	..	200	121	139	27	6	3	..	..
16			497 ..	..	157	157	697	356	341	..	..	..	..	242	161	195	24	14	1	1	..
		Ward No. 6 Total	..	..	**273**	**275**	**1,255**	**642**	**613**	..	..	..	..	**442**	**282**	**334**	**51**	**20**	**4**	**1**	..
17		7	498 ..	..	137	138	590	340	250	..	..	..	..	248	107	196	12	4	..	..	..
18			499 ..	..	156	156	686	349	337	..	..	..	..	243	151	197	13	7	..	..	..
		Ward No. 7 Total	..	..	**293**	**294**	**1,276**	**689**	**587**	5	4	..	..	**491**	**258**	**393**	**25**	**11**	..	..	..
19		8	500 ..	..	104	117	542	268	274	**5**	**4**	..	..	183	108	148	15	3	..	1	..
20			501 ..	..	32	32	123	61	62	..	..	..	..	46	27	31	6	..	..	..	..
21			502 ..	..	100	100	402	225	177	..	..	..	..	168	97	141	18	3	..	1	1
		Ward No. 8 Total	..	..	**236**	**249**	**1,067**	**554**	**513**	..	..	..	..	**397**	**232**	**320**	**39**	**6**	..	**2**	**1**
22		9	503 ..	..	57	58	294	147	147	..	..	..	..	113	87	95	8	6	..	2	..
23			504 ..	..	109	109	515	293	222	..	..	..	..	205	102	156	15	14	..	8	7
		Ward No. 9 Total	..	..	**166**	**167**	**809**	**440**	**369**	42	19	4	..	**318**	**189**	**251**	**23**	**20**	..	**10**	**7**
24		10	505 ..	..	60	74	287	155	132	**42**	**19**	**4**	..	80	46	82	16	13	3	..	..
25			506 ..	..	78	78	389	219	170	..	..	..	..	157	92	107	18	1	3	..	..
26			507 ..	..	96	99	510	265	245	..	..	..	..	179	108	149	17	3	1	11	1
		Ward No. 10 Total	..	..	**234**	**251**	**1,186**	**639**	**547**	11	11	..	..	**416**	**246**	**338**	**51**	**17**	**7**	**11**	**1**
27		**Ward No. 11 Total**	508 ..	..	**151**	**153**	**735**	**377**	**358**	**11**	**11**	..	..	**129**	**39**	**239**	**57**	**73**	**13**	**107**	**37**
28		12	509 ..	..	87	91	432	202	230	**148**	**157**	..	..	70	22	139	22	30	..	77	22
29			510 ..	..	102	105	504	258	246	13	11	..	..	113	48	168	18	81	6	47	11
		Ward No. 12 Total	..	..	**189**	**196**	**936**	**460**	**476**	..	..	..	..	**183**	**70**	**307**	**40**	**111**	**6**	**124**	**33**
		Town Total	..	**19.53**	**3,216**	**3,302**	**15,024**	**7,728**	**7,296**	**13**	**11**	..	..	**3,959**	**2,067**	**4,450**	**960**	**617**	**58**	**766**	**398**
										1,025	**997**	**4**	..								

URBAN BLOCKWISE PRIMARY CENSUS ABSTRACT—*cont.*

6. AVANASHI TALUK

Serial No.	Location Code No.	Name of Town/Ward/ Enumerator's Block No.		WORKERS III Livestock, Forestry, Fishing, Hunting, Plantations, Orchards & Allied activities M	F	IV Mining and Quarrying M	F	(V) Manufacturing, Processing, Servicing and Repairs (a) Household Industry M	F	(b) Other than Household Industry M	F	VI Construction M	F	VII Trade and Commerce M	F	VIII Transport, Storage & Communications M	F	IX Other Services M	F	X Non-Workers M	F
				21	22	23	24	25	26	27	28	29	30	31	32	33	34	35	36	37	38
	XXIX	KARAMADAI (P)—*cont.*																			
		Ward	E.B. No.																		
11		4	492	..	6	2	..	..	..	..	43	6	3	..	36	7	15	..	38	18	103	207
12			493	..	..	..	..	..	..	..	48	8	2	2	33	4	17	..	39	6	155	292
		Ward No. 4 Total		..	6	2	..	..	..	..	91	14	5	2	69	11	32	..	77	24	258	499
13		5	494	..	3	..	..	..	..	..	14	3	5	..	50	7	7	..	11	1	96	184
14			495	..	2	..	..	..	..	..	17	7	..	..	49	11	9	..	18	7	98	188
		Ward No. 5 Total		..	5	..	..	..	..	..	31	10	5	..	99	18	16	..	29	8	194	372
15		6	496	..	..	..	..	..	3	..	41	2	..	..	57	12	17	2	15	8	147	245
16			497	..	..	..	..	..	4	..	36	2	2	..	72	9	22	..	44	12	161	317
		Ward No. 6 Total		..	..	..	..	..	7	..	77	4	2	..	129	21	39	2	59	20	308	562
17		7	498	..	..	..	..	..	10	..	58	1	..	..	75	..	24	7	25	4	144	238
18			499	..	1	..	..	..	4	..	67	..	..	..	56	5	18	..	44	8	152	324
		Ward No. 7 Total		..	1	..	..	..	14	..	125	1	..	..	131	5	42	7	69	12	296	562
19		8	500	..	..	4	..	..	..	..	50	1	2	..	39	5	9	..	44	5	120	256
20			501	..	2	..	..	..	1	..	10	1	1	..	8	3	3	..	6	2	30	56
21			502	..	..	2	..	..	..	..	72	2	..	..	29	5	13	..	23	8	84	159
		Ward No. 8 Total		..	2	6	..	..	1	..	132	4	3	..	76	13	25	..	73	15	234	474
22		9	503	..	..	..	..	..	1	..	17	..	3	..	36	3	11	..	19	5	52	139
23			504	..	..	..	..	..	..	..	50	..	1	..	34	5	15	..	34	3	137	207
		Ward No. 9 Total		..	..	..	..	..	1	..	67	..	4	..	70	8	26	..	53	8	189	346
24		10	505	..	..	..	..	..	..	..	37	3	..	..	12	5	7	..	13	5	73	116
25			506	..	..	..	..	..	..	..	25	1	..	..	31	9	22	..	28	5	112	152
26			507	..	..	..	..	..	..	..	51	4	..	..	38	6	22	..	24	5	116	228
		Ward No. 10 Total		..	..	..	..	..	..	..	113	8	..	..	81	20	51	..	65	15	301	496
27		Ward No. 11 Total	508	..	1	1	..	..	1	1	31	..	3	..	4	3	2	..	17	2	138	301
28		12	509	..	..	..	..	..	..	..	16	..	1	..	1	..	1	..	13	..	63	208
29			510	..	..	..	..	..	..	..	24	..	..	..	3	..	2	..	11	1	90	228
		Ward No. 12 Total		..	..	..	..	..	..	..	40	..	1	..	4	..	3	..	24	1	153	436
		Town Total		..	60	37	..	..	29	3	1,001	117	199	47	876	133	285	13	617	154	3,278	6,336

URBAN BLOCKWISE PRIMARY CENSUS ABSTRACT—*cont.*

6. AVANASHI TALUK

Serial No.	Location Code No.	Name of Town/Ward/ Enumerator's Block No.		Area of Town in Sq. Km.	Occupied Residential Houses	No. of Households	Total Population including Institutional & Houseless Population P	M	F	Scheduled Castes M	F	Scheduled Tribes M	F	Literate and Educated Persons M	F	WORKERS Total Workers (i—ix) M	F	I Cultivators M	F	II Agricultural Labourers M	F
0	1	2		3	4	5	6	7	8	9	10	11	12	13	14	15	16	17	18	19	20
	XXX	ANNUR (P)																			
		Ward	E.B.No.																		
1		1	511	..	..	111	134	580	293	287	134	130	..	..	67	26	204	68	58	3	92	45
2			512	..	..	83	93	369	183	186	..	..	..	..	112	27	127	49	52	7	12	21
3			513	..	..	157	157	669	348	321	160	155	..	..	132	67	219	60	100	..	43	5
		Ward No. 1 Total		..	..	**351**	**384**	**1,618**	**824**	**794**	**294**	**285**	..	..	**311**	**120**	**550**	**177**	**210**	**10**	**147**	**71**
4		2	514	..	..	80	98	439	242	197	5	6	..	..	147	58	124	23	23	..	19	10
5			515	..	..	81	82	426	210	216	103	116	..	..	82	26	150	46	45	..	72	43
		Ward No. 2 Total		..	..	**161**	**180**	**865**	**452**	**413**	**108**	**122**	..	..	**229**	**84**	**274**	**69**	**68**	..	**91**	**53**
6		3	516	..	..	143	149	600	291	309	38	41	..	..	88	25	198	33	31	2	41	11
7			517	..	..	84	84	359	174	185	8	5	..	..	72	20	118	68	56	27	30	28
		Ward No. 3 Total		..	..	**227**	**233**	**959**	**465**	**494**	**46**	**46**	..	..	**160**	**45**	**316**	**101**	**87**	**29**	**71**	**39**
8		4	518	..	..	163	172	749	388	361	124	113	..	..	100	45	251	112	36	4	103	101
9			519	..	..	134	135	628	312	316	109	105	..	..	124	58	174	88	25	7	96	78
		Ward No. 4 Total		..	..	**297**	**307**	**1,377**	**700**	**677**	**233**	**218**	..	..	**224**	**103**	**425**	**200**	**61**	**11**	**199**	**179**
10		**Ward No. 5 Total**	520	..	..	**153**	**165**	**727**	**352**	**375**	**37**	**53**	..	..	**133**	**42**	**265**	**126**	**108**	**27**	**97**	**95**
11		**Ward No. 6 Total**	521	..	..	**110**	**147**	**657**	**340**	**317**	**6**	**6**	..	..	**195**	**78**	**209**	**29**	**63**	**5**	**29**	**11**
12		7	522	..	..	112	112	538	274	264	45	38	..	..	164	106	148	18	12	..	10	9
13			523	..	..	101	101	453	239	214	..	..	..	..	166	107	131	6	2	..	3	..
		Ward No. 7 Total		..	..	**213**	**213**	**991**	**513**	**478**	**45**	**38**	..	..	**330**	**213**	**279**	**24**	**14**	..	**13**	**9**
14		8	524	..	..	131	131	573	295	278	5	4	..	..	178	105	162	17	4	1	2	..
15			525	..	..	64	69	288	156	132	3	5	..	..	97	42	105	8	6	..	3	1
		Ward No. 8 Total		..	..	**195**	**200**	**861**	**451**	**410**	**8**	**9**	..	..	**275**	**147**	**267**	**25**	**10**	**1**	**5**	**1**
16		9	526	..	..	85	89	413	230	183	17	14	..	..	165	68	133	12	10	..	2	1
17			527	..	..	91	97	512	267	245	..	..	..	..	177	109	127	12	5	..	1	1
		Ward No. 9 Total		..	..	**176**	**186**	**925**	**497**	**428**	**17**	**14**	..	..	**342**	**177**	**260**	**24**	**15**	..	**3**	**2**
18		10	528	..	..	73	74	349	179	170	..	..	..	..	118	86	81	3	9	1	..	..
19			529	..	..	92	92	419	215	204	1	2	..	..	156	89	122	16	3	..	1	1
		Ward No. 10 Total		..	..	**165**	**166**	**768**	**394**	**374**	**1**	**2**	..	..	**274**	**175**	**203**	**19**	**12**	**1**	**1**	**1**
20		11	530	..	..	144	144	611	306	305	92	82	..	..	133	90	144	61	9	..	19	8
21			531	..	..	135	135	613	331	282	16	15	..	..	215	84	182	15	16	1	9	3
		Ward No. 11 Total		..	..	**279**	**279**	**1,224**	**637**	**587**	**108**	**97**	..	..	**348**	**174**	**326**	**76**	**25**	**1**	**28**	**11**
		Town Total		..	**19.99**	**2,327**	**2,460**	**10,972**	**5,625**	**5,347**	**903**	**890**	..	..	**2,821**	**1,358**	**3,374**	**870**	**673**	**85**	**684**	**472**

URBAN BLOCKWISE PRIMARY

6. AVANASHI

US ABSTRACT—*concld.*

Serial No.	Location Code No.	Name of Town/Ward/ Enumerator's Block No.		WORKERS III Livestock, Forestry, Fishing, Hunting, Plantations, Orchards & Allied activities		IV Mining and Quarrying		(V) Manufacturing, Processing, Servicing and Repairs (a) Household Industry		(b) Other than Household Industry		WORKERS VI Construction		VII Trade and Commerce		VIII Transport, Storage & Communications		IX Other Services		X Non-Workers	
				M	F	M	F	M	F	M	F	M	F	M	F	M	F	M	F	M	F
				21	22	23	24	25	26	27	28	29	30	31	32	33	34	35	36	37	38
	XXX	ANNUR (P)—*cont.*																			
		Ward	E.B.No.																		
1		1	511	..	7	10	..	..	18	8	15	1	3	..	4	..	3	..	4	1	89	219
2			512	..	7	11	..	..	5	2	11	5	..	..	9	3	12	..	19	..	56	137
3			513	..	..	..	..	..	..	..	2	..	..	..	6	..	2	..	64	55	129	261
		Ward No. 1 Total		..	**14**	**21**	..	..	**23**	**10**	**28**	**6**	**2**	..	**19**	**3**	**17**	..	**87**	**56**	**274**	**617**
4		2	514	..	..	..	..	..	1	..	12	3	**5**	..	24	3	3	..	32	7	118	174
5			515	..	1	..	..	..	4	..	9	..	10	..	6	1	2	..	9	2	60	170
		Ward No. 2 Total		..	**1**	..	..	..	**5**	..	**21**	**3**	**2**	..	**30**	**4**	**5**	..	**41**	**9**	**178**	**344**
6		3	516	..	..	..	..	..	57	..	9	**2**	**12**	..	8	4	2	..	44	13	93	276
7			517	..	1	5	..	..	8	2	..	**1**	6	1	11	..	2	..	10	5	56	117
		Ward No. 3 Total		..	**1**	**5**	..	..	**65**	**2**	**9**	**3**	..	..	**19**	**4**	**4**	..	**54**	**18**	**149**	**393**
8		4	518	..	3	..	..	..	18	1	13	**4**	**6**	**1**	30	1	9	..	26	..	137	249
9			519	..	1	..	..	..	..	..	6	**1**	13	1	23	1	5	..	18	1	138	228
		Ward No. 4 Total		..	**4**	..	..	..	**18**	**1**	**19**	**5**	..	..	**53**	**2**	**14**	..	**44**	**1**	**275**	**477**
10		**Ward No. 5 Total**	520	..	..	..	..	..	**32**	..	**10**	..	**13**	**1**	6	..	**1**	..	**11**	**4**	**87**	**249**
11		**Ward No. 6 Total**	521	..	..	..	..	..	**28**	**2**	**34**	..	..	..	40	**8**	**9**	..	4	..	**131**	**288**
12		7	522	..	..	..	..	..	4	..	36	..	**2**	**3**	29	1	6	..	48	8	126	246
13			523	..	1	..	..	..	8	..	19	..	3	..	48	2	4	..	40	4	108	208
		Ward No. 7 Total		..	**1**	..	..	..	**12**	..	**55**	..	**6**	..	77	**3**	**10**	..	**88**	**12**	**234**	**454**
14		8	524	..	1	..	..	..	8	..	26	**2**	**9**	..	51	4	13	..	55	9	133	261
15			525	..	1	..	..	..	..	..	18	..	2	1	37	6	8	..	27	1	51	124
		Ward No. 8 Total		..	**2**	..	..	..	**8**	..	**44**	**2**	5	..	88	**10**	**21**	..	**82**	**10**	**184**	**385**
16		9	526	..	2	..	..	..	1	1	5	**4**	**7**	**1**	75	..	8	..	26	5	97	171
17			527	..	..	..	..	..	..	..	21	..	4	1	62	5	3	..	33	6	140	233
		Ward No. 9 Total		..	**2**	..	..	..	**1**	**1**	**26**	**4**	2	..	**137**	**5**	**11**	..	**59**	**11**	**237**	**404**
18		10	528	..	..	..	..	..	12	..	5	..	**6**	**1**	37	..	..	..	18	2	98	167
19			529	..	..	..	..	..	6	..	19	**2**	..	..	50	4	5	..	38	9	93	188
		Ward No. 10 Total		..	..	..	..	..	**18**	..	**24**	**2**	..	..	**87**	**4**	**5**	..	**56**	**11**	**191**	**355**
20		11	530	..	..	..	..	..	..	..	18	**22**	..	..	21	2	6	..	67	27	162	244
21			531	..	2	..	..	..	29	..	24	**1**	4	2	42	3	12	..	40	5	149	267
		Ward No. 11 Total		..	**2**	..	..	..	**29**	..	**42**	**23**	8	2	63	5	18	..	**107**	**32**	**311**	**511**
		Town Total		..	**27**	**26**	..	..	**239**	**16**	**312**	**48**	**12**	**4**	**619**	**48**	**115**	..	**633**	**164**	**2,251**	**4,477**
													72	**11**								

Area figures for Village and town area are these supplied by the Assistant Director of Survey & Land Records of the Distirct
ıcerned (in consulation with the Tashildar of the Taluks concerned) and Local Bodies respectively, The total of the areafigures of the
lage and Town areas will not tally with the taluk figures furnished by the Director of Land Records because taluk are given by Directo
Land Reeoords taken into account hills, forests, rivers etc., whereas village area may not include the same.

APPENDIX

STATEMENT SHOWING THE DETAILS OF WARD/HNB DOOR NUMBERS CONSTITUTING THE E.B.

XXV AVANASHI (P)

E.B. No. (1)	No. of House Numbering Ward and Street No. (2)	Door Nos. included in the E.B. (3)
412	1—1	1-132
413	1—2	1-54
	1—3	1-35
414	2—1	1-82
	2—2	1-48
415	2—3	1-84
416	2—4	1-30
417	2—5	1-71
418	2—6	1-156
419	3—1	1-71
	3—2	1-72
420	3—3	1-110
421	3—4	1-93
422	3—5	1-75
423	4—1	1-84
424	4—2	1-66
	4—3	1-32
425	5—1	1-42
	5—2	1-35
	5—3	1-21
426	5—4	1-50 and 1-17
	5—5	1-30
	5—6	1-23
427	6—1	1-74
428	6—2	1-158
429	6—3	1-72
	6—4	1-74
430	7—1	1-109
431	7—2	1-71
	7—3	1-54
432	8—1	1-127
433	8—2	1-42
	8—3	1-38
434	8—4	1-42
	8—5	1-46
435	8—6	1-42
	8—7	1-31
	8—8	1-70
436	9—1	1-84
437	9—2	1-107
438	9—3	1-80
439	10—1	1-105
440	10—2	1-58
441	10—3	1-52
442	11—1	1-120
443	11—2	1-48
	11—3	1-69
	11—4	1-35
444	12—1	1-50
	12—2	1-75
445	12—3	1-54
	12—4	1-61

XXVI THIRUMURUGANPOONDI (P)

E.B. No. (1)	No. of House Numbering Ward and Street No. (2)	Door Nos. included in the E.B. (3)
446	1	1-145
447	1	146-271
448	2	1-78
449	2	79-175
450	3	1-64
451	4	1-160
452	5	1-226
453	6	1-37
454	7	1-170
455	8	1-107
456	9	1-90

XXVII METTUPALAYAM (M)

E.B. No. (1)	No. of House Numbering Ward and Street No. (2)	Street Names and Door Nos. included in the E.B. (3)
1	I—1	Sankar Nagar St. No. 5 1-37
	I—2	Do. St. No. 4 1-6
	I—3	Sirumugai Rd. 60-136
2	I—3	Do. 137-156
	I—4	Sankar Nagar St. No. 3 1-20
	I—5	Do. St.No. 2 1-15
	I—6	North Annaji Rao Rd. 20-39
	I—7	Vellipalayam Rd. 1-43
3	I—8	Mathar Rowthar Lane 7
	I—7	Potter St. No. 2 1-113
	I—9	Do. No. 2 114-133
4	I—10	Mattukara St. 23-53
	I—11	Potters St. No. 1 1-22
	I—12	Pillayarkoil St. 1-42
	I—13	Do. Lane 1-9
5	I—13	Do. 10—36
	I—14	Sankar Nagar St. 1 1-30
6	I—15	Srirangarayan Odai 1-67
	I—15	Do. 68-81
	I—16	Pallar Lane No. 2 1-66
	I—17	Do. No. 1 11-34
7	II—1	Pallivasal Rd. 24&25
	II—2	Annaji Rao Rd. 47-116
8	II—3	Sirumugai Rd. 167-207
	II—4	Old Sandaipettai Rd. 1-40
	II—5	Extn. Rd. No. 1 72
	II—6	Old Sandaipettai East St. 1-48
9	II—7	Appanaicken Kadu 1-85
10	III—1	Pallivasal Rd. 1-23& 26-37
	III—2	Kolloddor St. 1-42
	III—3	Sirumugai Rd. 57-65& 208-223
11	III—4	Dawood Rowthar Lane 9—16
	III—5	Extn. Rd. No. 1 53-72
	III—6	North Annaji Rao Rd. 1-19
	III—7	Extn. Main Rd. 44-116
12	III—7	Do. 117-132
	III—8	Mathar Rowthar Lane 1-6& 8-29
	III—9	Majith Rd. 31-65
	III—10	Extn. North St. 1-43
13	IV—1	Main Rd. 53-72& 239-261
	IV—2	Uppukinathupettai 1-20
	IV—3	Sirumugai Rd. 15-56& 224-238
13	IV—4	Dawood Rowthar Lane 1-8
14	IV—5	Cattle Pound Rd. 1-43
	IV—6	Ethar St. 1-52
15	IV—7	Extn. Main Rd. 1-30
		Do. 31-47
	IV—8	Shanmugam Pillai St. 1-15
	IV—9	Majeeth Rd. 1-30
	IV—10	Mattukara St. 12-32 54-5
16	IV—11	Methar Pillayar Koil St. 1-28 32-65
	IV—12	United Theatre Lane. 1-25
	IV—13	Reddiar Lane 1-28
17	V—1	Main Rd. 1-52 261-32
18	V—1	Main Rd. 324-38
	V—2	Annaji Rao Rd. 1-46
	V—3	Municipal Girls High School Rd. 1-4
	V—4	S.R.V.S. Lane 1-4
19	V—5	Extn. Rd. No. 1 1-52
	V—6	Extn. Rd. No. 2 1-55
20	V—6	Extn. Rd. No. 2 56-95
	V—10	Extn. Rd. No. 3 1-40
	V—8	Extn. Rd. No. 4 1-7
	V—9	Majeeth Rd. 56-59
	V—7	Extn. Main Rd. 148-15
21	VI—1	Market Rd. 1-14
	VI—2	Annaji Rao Rd. 117-20
	VI—3	Sirumugai Rd. 157-16
22	VI—5	M.S.R.puram Rd. 1-20
	VI—7	M.S.R. puram Rd. 3 1-33
	VI—8	M.S.R.puram Rd. No.2 1-17
	VI—9	M.S.R. puram Rd. No. 1 1-17
23	IV—10	M. S. R. Puram Rd. No.2 1-
	VI—11	M.S.R.puram Rd.No.1 1-63
24	VII—1	Sowdambigai Koil Rd. 1-25
	VII—2	Annaji Rao Rd. 206-230
	VII—3	Narayanasamy Lane 1-7
	VII—4	Sowdambigai Koil Lane No. 1 1-14
	VII—5	Do. Lane No. 2 1-7
	VII—6	Do. Lane 3 1-16
	VII—7	Do. Lane 4 1-16

XXVII. METTUPALAYAM (M)—*cont.*

E.B. No. (1)	No. of House Numbering Ward and Street No. (2)	Street Names and Door Nos. included in the E.B. (3)
24	VII—11	Masaniamman Koil Lane No. 9 1–9
25	VII—8	Venkadasamy Rd. 1–40
	VII—9	Kalichetty MallichettySt 1–33
	VII—10	Do. Lane 1–21
26	VII—12	Masaniamman koil Lane1–33
	VII—13	Do. St. 1–7
	VII—14	Do. Lane No. 2 1–8
	VII—15	Do. Lane No. 3 1–2
	VII—16	Do. Lane No. 4 1–12
	VII—17	Do. Lane No. 5 1–16
	VII—18	Do. Lane No. 6 1–21
	VII—19	Do. Lane No. 7 1–41
	VII—20	Do. Lane No. 8 1–17
27	VII—21	Pillayarkoil St. 1–17
	VII—22	Do. Lane 1–16
	VII—23	Mokkai Rd. 1 1–66
	VII—24	Mokkai Rd. 2 1–17
28	VII—25	Thulasamman Kadu Rd. 1–53
	VII—26	Bangalow Modu Harijan Colony 1–32
29	VII—27	Ramappa Gowder Rd. 1–38
	VIII—1	Kumarpuram 1–35
	VIII—2	Nadur Harijan Colony 1–52
	VIII—3	Nadur Lane No. 1 1–4
30	VIII—4	Mettupalayam Annur Rd.49–83
	VIII—4	Do. 84–154
	VIII—5	Nadur Rd. No. 1 1–16
	VIII—6	Nadur Rd. No. 2 1–13
	VIII—7	Nadur Lane No. 18 1–14
	VIII—8	Nadur Lane No.17 1–12
31	VIII—8	Do. No. 7 13–17
	VIII—9	Nadur Lane No. 16 1–14
	VIII—10	Nadur Lane No. 15 1–11
	VIII—11	Nadur Lane No. 14 1–6
	VIII—12	Nadur Rd. No. 3 1–138 27–49
	VIII—13	Nadur Lane 12 1–9
	VIII—14	Nadur Lane 11 1–12
	VIII—15	Nadur Lane No. 9 1–5
	VIII—16	Muniappar Koil Lane 1–6
	VIII—17	Nadur Lane No. 9 1–6
	VIII—18	Nadur Lane No. 13 1–14
	VIII—19	Nadur Lane No. 7 1
32	IX—1	Barbar St. 1–26
	IX—2	Annaji Rao Rd. 231–236
	IX—3	Nadur Lane No. 15–11
	IX—4	Mettupalayam Annur Rd. 1–48
33	IX-4	Do. 54–178 179–206 207–247
	IX—5	Nadur Rd. 1 17–52
33	IX—6	Coimbatore Rd. 1–7
34	IX—6	Do. 8–86
	IX—7	Vellamathyan Lane No. 1, 1–23
	IX—8	Venkadasamy Rd. 41–51
35	IX—8	Venkadasamy Rd. 55–59
	IX—9	Vellamathyan Lane No. 2 1–9
	IX—10	Marana Cowder Lane No. 1 1–13
	IX—11	Do. No. 22 1–5
	IX—12	Nadur Rd. No. 3 19–26
	IX—13	Krishnasamy Naidu Lane No. 1 1–14
	IX—14	Lane No. 2 1–31
	IX—15	Gandhipuram St.No. 1–6
	IX—16	Do. No. 4 1–14
36	IX—17	Gandhipuram St. No. 3 1–58
37	IX—18	Do. No. 2 1–54
38	IX—18	Do. 55–92
	IX—19	Nadur Lane No. 7 2–4
	IX—20	Do. 8 1–4
	IX—21	Do. 6 1–4
	IX—22	Do. 5 1–5
	IX—23	Do. 4 1–20
	IX—24	Do. 3 1–31
	IX—25	Do. 2 1–9
39	X—1	Maniyakkaran Kadu Main Rd. 1–30
	X—2	Do. No. 1 1–40
	X—3	Do No. 2 1–46
	X—4	Do No. 3 1–9
40	X—4	Do. No. 3 10–33
	X—5	G.M.R.C.School Rd. 1–18
	X—6	Coimbatore Rd. 87–148
	X—7	Co-oprative Colony Main Rd. 1–7
	X—8	St. No. 1 1–10
	X—9	Do. 2 1–7
41	X—10	Do. 3 1–10
	X—11	Do. 4 1–19
	X—12	Nadur Rd. No. 3 14–18
	X—13	Co-op. Colony St.No. 5 1–16
	X—14	Do. 6 1–14
	X—15	Chinnammalkadu Layout 1–50
	X—16	Gandhipuram St. 4 7–14
42	XI—1	Rly. Colony 1–100
	XI—2	Christian Colony 41–42

XXVII. METTUPALAYAM (M)—*cont.*

E.B. No. (1)	No. of House Numbering Ward and Street No. (2)	Street Names and Door Nos. included in the E.B. (3)
	XI—3	Municipal Boys High School St. No. 1 1–8
	XI—3	Do. 9–19
	XI—4	Do. 2 1–21
	XI—5	Dhasampalayam Rd. 1–40
	XI—6	Coimbatore Rd. 149–185
	XI—3	Mpl. Boys High School St. No. 1 20–34
	XI—4	Do. 2 22–83
	XI—6	Coimbatore Rd. 186–209
	XI—7	Perumal Layout 2 6
	XI—8	Perumal St. 1–46
	XI—9	Methar Colony 1–32
	XI—9	Do. 33–40
	XI—10	Rly. Colony Rd. 1–16
	XI—11	Parry & Co Rd. 20–50
	XI—12	Govindammal Lane 21–48
	XI—13	Nanjappa Colony 1–39
	XII—1	Kattur Rd. 1–19
	XII—2	Christian Colony 1–40
	XII—3	Inspection Bungalow Rd. 1–17
	XII—4	Rly. Stn. Rd. 151
	XII—4	Do. 51–72
	XII—5	Bajana Koil St. 1–57
	XII—6	Coimbatore Rd. 210–219
	XII—7	Krishnammal Layout 1–6
	XII—8	Bharath Bhavan Rd. 1–35
	XII—8	Do. 36–68
	XII—9	Mettrar St. 41–45
	XII—10	Rly. Harijan Cheri 1–91
	XIII—1	Kandaiur 1–81
	XIII—2	Puthur Rd. 1–7
	XIII—3	Kandaiurcheri 1–28
	XIII—3	Do. 29–37
	XIII—4	Michael Lane 1–37
	XIII—5	S.K. Samy Layout 1–18
	XIII—6	Do. No. 2 188–9
	XIII—7	Perumal Layout No. 2 1–5 7–11
	XIII—8	Perumal Layout 1 1–12
	XIII—9	Kandaiyur Rd. 1–42& 63–96
	XIII—10	Rly. Colony Rd. 17–41
	XIII—11	Parry & Co Rd. 1–19& 51–77 77–113
	XIII—11	Do. 1–20
	XIII—12	Govindammal Lane 40
	XIII—13	Nanjappa Colony
54	XIII—14	Kamaraj Nagar 1 1–20
	XIV—1	Do. 2 1–55
	XIV—2	Do. 3 1–25
55	XIV—3	Madhadevapuram Main Rd. 1–20
	XIV—3	Do. 21–47 101–107
	XIV—4	Krishnasamy Layout 1 1–48
	XIV—5	Mathiha Layout 1–11
56	XIV—6	Krishnasamy Layout 2 1–8
	XIV—6	Do. 9–17 20–24
	XIV—7	Ponnamooppan Lane 1–24
	XIV—8	Mahadevapuram St. 8 1–40
	XIV—9	Kandiyur Rd. 43–62 & 97–100
57	XIV—9	Do. 100–110
	XIV—10	Mahadevapuram 6 1–31
	XIV—11	Do. 7 1–11
	XIV—12	Nanjaian Layout 1–13
	XIV—13	Do. 2 1–15
	XIV—14	Namaranchanagar 1 21–36
58	XIV—15	Palaniappan Layout 1–4
59	XV—1	Sathyamoorthy Nagar 2 1–100
	XV—1	Do. 101–122
60	XV—2	Nellithurai Rd. 68–100
	XV—1	Sathyamoorthy Nagar 2 123–147
61	XV—2	Nellithurai Rd. 101–118
	XV—3	Sathyamoorthy Nagar 1–76
62	XV—4	Do. 4, 44–51
	XVI—4	Do. 1–3 & 5–43 & 45–50 & 52–63 &
	XVI—1	Do. 2 143–145
	XVI—2	Nellithurai Rd. 51–67
63	XVI—5	Ramasamy Pillai St. No.3 1–17
	XVI—3	Mahadevapuram Main Rd. 48–100
	XVI—6	Mahadevapuram St. No. 1 1–30
64	XVI—7	Do. 2 1–20
	XVI—8	Do. 8 41–63

E.B. No.	No. of House Numbering Ward and Street No.	Street Names and Door Nos. included in the E.B.	
(1)	(2)	(3)	
		XVII. METTUPALAYAM (M)—*cont.*	
64	XVI—11	MahadevapuramSt.No.5	1-38
65	XVI—9	Do. 3	1-5
	XVI—10	Do. 4	1-16
	XVI—12	Ramasamy Pilla St. 1	1-20
66	XVI—13	Do. 2	1-14
	XVII—1	Kattur Rd.	20-49
	XVII—2	Kattur	1-73
	XVII—3	Boraiah Gowder Rd.	1-13
67	XVII—4	L.S.puram St. 1	1-10
	XVII—4	Do. 1	11-60
68	XVII—5	Do. 2	1-24
69	XVII—5	Do. 2	25-83
	XVII—6	Do. 3	1-50
	XVII—7	Rengaih Naidu St.	114-1 79
70	XVII—8	M.S.R.Kalyana Mandabam Rd.	1-10
	XVIII—1	Anaikara St.	1-15
	XVIII—2	Nellithurai Rd.	21-50
71	XVIII—3	L.S.Puram St. No. 4	1-56
	XVIII—4	Rly. Stn. Rd.	73-111
72	XVIII—5	Pakukara St.	2-70
	XVIII—6	North New St.	1-3
73	XVIII—5	Pakukara St.	71-189
74	XVIII—7	Rengaiah Naidu St.	1-113
	XVIII—7	Do.	180-227
	XVIII—8	Agraharam Rd.	1-29
75	XVIII—9	Agraharam St.	1-31
	XVIII—10	Sundara Vinayagar Koil St.	1-34
76	XVIII—11	Oddar St.	1-70
	XVIII—11	Do.	71-135
77	XVIII—12	Municipal Colony Rd.	1-23
	XVIII—13	Kasim Sait Lane	1-22
	XVIII—14	Anaikara St. No. 1	1-10
	XVIII—15	Veeraiya Pillai Lane	1-49
78	XIX—1	Main Rd.	73-188
79	XIX—1	Main Rd.	189-239

E.B. No.	No. of House Numbering Ward and Street No.	Street Names and Door Nos. included in the E.B.	
(1)	(2)	(3)	
79	XIX—2	Nellithurai Rd.	1-20 119-164
80	XIX—3	Sirumugai Rd.	1-14 & 239-245
	XIX—4	Market West St.	1-13
	XIX—5	PakukaraSt	1
	XIX—6	North New St.	4-10
	XIX—7	Market North St.	1-8
	XIX—8	Market East St.	1-22
	XIX—9	Kumbakonathar St.	1-25
	XIX—10	Mattukara St.	1-12&64
81	XIX—11	Methar Pillaiyar Koil St.	29-31
	XIX—12	Market St.	1-63
	XIX—13	Muruganandar St.	1-28
	XIX—14	Chockalingam Pillai Lane	1-30
82	XIX—14	Do.	31-62
	XIX—15	Kunjavanan Lane	1-27
	XIX—16	Zackria Sait Lane	1-8
	XIX—17	Ghandhi Maidan	1-48
83	XIX—18	Kodhanda Ramaiyer St.	1-45
	XIX—19	Vennal Naidu St.	1-22
	XIX—20	Murugaiya Pillai St.	1-17
	XIX—21	Kaja Sahib St.	1-15
	XIX—22	Chinnapillai Vasal Lane	1-8
	XIX—23	Oliulla Sahib St.	1-6
	XIX—24	Thanner Thurai Rd.	1-5
84	XX—1	Ooty Rd.	1-100
85	XX—1	Ooty Rd.	101-127
	XX—2	Thannerthurai Rd.	1-22
	XX—3	Logu Thottam	1-24
	XX—4	Narai Pallam Rd.	1-3
	XX—5	Nana Sahib Lane	1-14
86	XX—6	Kothagiri Rd.	1-26
	XX—8	ThimmamaistryThottam	1-21
	XX—9	Ariagownder Lane No 1	1-5
	XX—10	Do. Lane No. 2	1-8
87	XX—7	Oomapalayam Rd.	1-47
88	XX—11	Yesudurai Lane No.1	1-29
	XX—12	Do. Lane No. 2	1-81
	XX—13	Thimmamaistry Lane	1-15
	XX—14	Old Kothagiri Rd.	1-31

E.B. No.	No. of House Numbering Ward and Street No.	Door Nos. included in the E.B.
(1)	(2)	(3)
457	1—1	1-33
	1—2	1-69
458	1—3	1-53
459	1—4	1-45
	1—5	1-61
460	1—6	1-87
	2—1	1-44
	2—2	1-26
	2—3	1-29
	2—4	1-21
461	2—5	1-21
	2—6	1-25
	2—7	1-51
462	3—1	1-150
463	3—2	1-108
464	4—1	1-69
	4—2	1-50
465	4—3	1-30
	4—4	1-55
466	5—1	1-146
467	5—2	1-58
	5—3	1-37
468	6—1	1-88
469	6—2	1-29
	6—3	1-61
482	1—1	
	1—2	
	1—3	
	1—4	
483	1—5	
	1—6	
	1—7	
484	1—8	
	1—9	
485	1—10	
	1—11	
	1—12	
486	2—1	
	2—2	
487	2—3	
	2—4	

E.B. No.	No. of House Numbering Ward and Street No.	Door Nos. included in the E.B.
(1)	(2)	(3)
	XXVIII. SIRUMUGAI (P)	
470	6—4	1-105
	6—5	1-54
471	7—1	1-81
	7—2	1-59
472	7—3	1-78
473	8—1	1-53
	8—2	1-66
474	8—3	1-65
475	8—4	1-27
	8—5	1-40
	8—6	1-30
476	9—1	1-43
	9—2	1-64
477	9—3	1-61
	9—4	1-23
	9—5	1-65
478	10—1	1-44
	10—2	1-45
479	10—3	1-32
	10—4	1-63
480	11—1	1-20
	11—2	1-16
	11—3	1-32
481	11—4	1-32
	11—5	1-45
	11—6	1-10
	XXIX. KARAMADAI (P)	
488	2—5	1-17
	2—6	1-22
	2—7	1-11
	2—8	1-78
489	2—9	1-57
	2—10	1-170
490	3—1	1-115/2
491	3—2	1-38
	3—3	1-32
	3—4	1-20
	3—5	1-49
492	4—1	1-12
	4—2	1-53
	4—3	19-78

E.B. No.	No. of House Numbering Ward and Street No.	Door Nos. included in the E.B.
(1)	(2)	(3)
	XXIX. KARAMADAI (P)—*cont.*	
493	4—4	1–44
	4—5	1–51
	4—6	1–19
	4—7	9–66
494	5—1	1–67
	5—2	1–18; 79–102
	5—3	14–45
495	5—4	1–8; 67–87
	5—5	1–11
	5—6	1–33
	5—7	1–28
	5—8	1–22
	5—9	1–6
496	6—1	1–18
	6—2	1–30
	6—3	1–41
	6—4	1–13
	6—5	1–13
	6—6	1–31
497	6—7	1–57
	6—8	1–13; 46–76
	6—9	1–78
	6—10	1–15
498	7—1	1–219
499	7—2	1–109
	7—3	1–62
	7—4	1–16
	XXX. ANNUR (P)	
511	1—1	1–7
	1—2	1–13
	1—3	1–3
	1—4	1–9
	1—5	1–11
	1—6	1–6
	1—7	1–9
	1—8	1–6
	1—9	1–4
	1—10	1–31
	1—11	1–20
512	1—12	1–27
	1—13	1–17
	1—14	1–47
	1—15	1–22

E.B. No.	No. of House Numbering Ward and Street No.	Door Nos. included in the E.B.
(1)	(2)	(3)
500	8—1	1–40
	8—1	99–100; 361–43
	8—2	1–54
501	8—3	1–20
	8—4	1–24
502	8—5	1–43
	8—6	1–24
	8—7	1–59
503	9—1	41–98; 101–140; 314–360
504	9—2	1–30
	9—3	1–58
	9—4	1–58
	9—5	1–15
505	10—1	141–243; 260–313
506	10—2	1–82
	10—3	1–15
	10—4	1–29
507	10—5	1–53
	10—6	1–89
	10—7	1–17
508	11—1	1–82
	11—2	1–84
	11—3	1–9
509	12—1	1–108
	12—2	1–46
510	12—3	1–54
	12—4	1–34
513	1—16	1–92
	1—17	1–29
	1—18	1–16
514	2—1	1–46
	2—2	1–46
515	2—3	1–12
	2—4	1–54
516	3—1	1–18
	3—2	1–45
	3—3	1–68
517	3—4	1–4
	3—5	1–59/6

E.B. No.	No. of House Numbering Ward and Street No.	Door Nos. included in the E.B.
(1)	(2)	(3)
	XXX. ANNUR (P)—*cont.*	
518	4—1	1–55
	4—2	1–29
	4—3	1–6
	4—4	15–40
	4—5	1–13
	4—6	1–13
	4—7	1–17
519	4—8	1–23
	4—9	1–21
	4—10	1–44
	4—11	1–21
	4—12	1–43
520	5—1	1–13
	5—2	1–11
	5—3	1–12
	5—4	1–39
	5—5	1–67
521	6—1	1–17
	6—2	1–25
	6—3	7–16
	6—4	1–14; 41–63
	6—5	14–52
522	7—1	1–28; 192–243
	7—2	1–66
	7—3	1–6
	7—4	1–24
	7—5	1–9
523	7—6	1–4
	7—7	1–34; 110–133
	7—8	1–63
524	8—1	1–24
525	8—2	29–191
526	9—1	1–63
	9—2	1–42
527	9—3	10–140
	9—4	1–39
	9—5	1–20; 63–70
	9—6	1–21
	9—7	1–8; 15–28
528	10—1	1–5; 17–22
	10—2	1–23; 43–60
	10—3	1–9; 141–154
	10—4	1–13
529	10—5	21–62
	10—6	1–24; 113–132
	10—7	9–14
	10—8	6–16
530	11—1	1–47
531	11—2	24–42
	11—3	1–27
	11—4	1–29
	11—5	1–64
	11—6	25–112
		35–109

81694.