CENSUS OF INDIA, 1971

SERIES 19

TAMIL NADU

Part X.B

DISTRICT CENSUS HANDBOOK

VILLAGE AND TOWNWISE PRIMARY CENSUS ABST

TIRUCHIRAPALLI

Volume I

K CHOCKALINGAM
of the Indian Administrative Service
DIRECTOR OF CENSUS OPERATIONS, TAMIL NADU AND PONDICHERRY

1972

76281

TIRUCHIRAPALLI DISTRICT

SCALE

5 0 5 10 15 Miles

Kilometres 5 0 5 10 15 20

(Area : 14,291.00 Sq. Kms.)

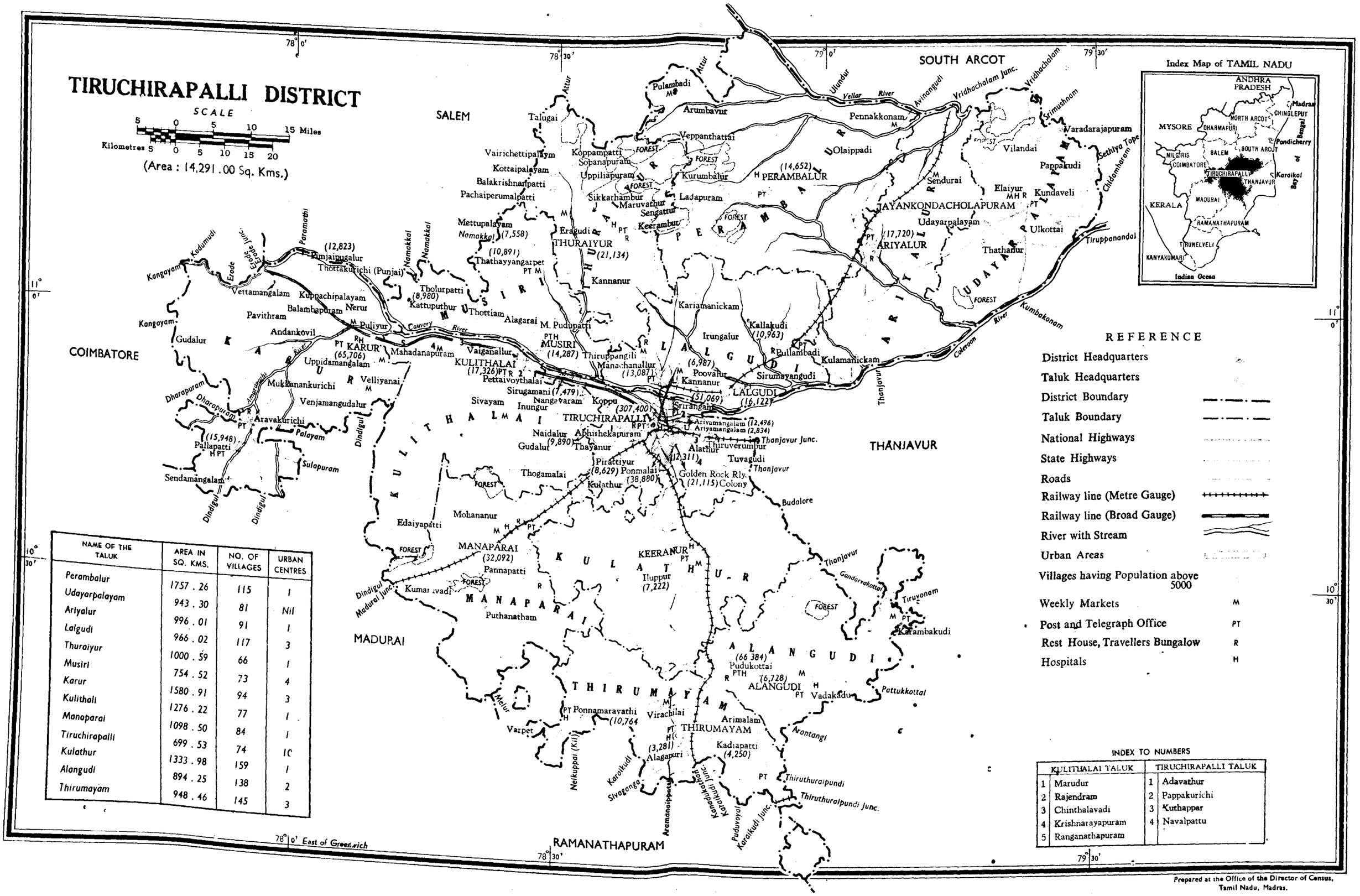
SALEM
SOUTH ARCOT
COIMBATORE
THANJAVUR
MADURAI
RAMANATHAPURAM
Index Map of TAMIL NADU
ANDHRA PRADESH
MYSORE
KERALA
Indian Ocean
Bay of Bengal
Pondicherry
Karaikal
Madras
CHINGLEPUT
NORTH ARCOT
DHARMAPURI
SOUTH ARCOT
NILGIRIS
SALEM
COIMBATORE
TIRUCHIRAPALLI
THANJAVUR
MADURAI
RAMANATHAPURAM
TIRUNELVELI
KANYAKUMARI
Talugai
Pulambadi
Arumbavur
Pennakkonam
Vridhachalam Junc.
Vridhachalam
Srimushnam
Varadarajapuram
Vilandai
Pappakudi
Sethiya Tope
Chidambaram
Vairichettipalayam
Koppampatti
Sobanapuram
Uppiliapuram
Kottaipalayam
Balakrishnarpatti
Pachaiperumalpatti
Veppanthattai
Kurumbalur
Olaippadi
PERAMBALUR
Sikkathambur
Maruvathur
Ladapuram
Sengattur
Keerambur
Mettupalayam
Namakkal
Eragudi
THURAIYUR
Thathayyangarpet
Kannanur
Sendurai
Elaiyur
Kundaveli
JAYANKONDACHOLAPURAM
Udayarpalayam
Ulkottai
ARIYALUR
Thathanur
Tiruppanandal
Kumbakonam
Coleroon River
Vellar River
Kadumudi
Kangayam
Erode
Erode Junc.
Paramathi
Pimjaipugalur
Thottakurichi (Punjai)
Vettamangalam
Kuppachipalayam
Balambapuram
Nerur
Pavithram
Andankovil
Gudalur
Puliyur
Cauvery River
KARUR
Mahadanapuram
Uppidamangalam
Mukkanankurichi
Velliyanai
Venjamangudalur
Aravakurichi
Dharapuram
Amaravathi River
Palayam
Sulapuram
Pallapatti
Sendamangalam
Dindigul
Tholurpatti
Kattuputhur
Thottiam
Alagarai
M. Pudupatti
MUSIRI
Vaiganallur
KULITHALAI
Pettaivoythalai
Sirugamani
Sivayam
Nangavaram
Inungur
Koppu
Thiruppangili
Manachanallur
Kariamanickam
Irungalur
Kallakudi
Pullambadi
Kulamanickam
Poovalur
Kannanur
Sirumayangudi
LALGUDI
Srirangam
TIRUCHIRAPALLI
Ariyamangalam
Thanjavur Junc.
Thiruverumbur
Alathur
Tuvagudi
Thanjavur
Golden Rock Rly. Colony
Naidalur
Abhishekapuram
Thayanur
Gudalur
Pirattiyur
Ponmalai
Kulathur
Thogamalai
Edaiyapatti
Mohananur
MANAPARAI
Pannapatti
Kumaravadi
Puthanatham
KEERANUR
Iluppur
Budalore
Thanjavur
Gandarvakottai
Tiruvonam
Karambakudi
ALANGUDI
Pudukottai
Vadakadu
Pottukkottal
THIRUMAYAM
Ponnamaravathi
Virachilai
Arimalam
Kadiapatti
Alagapuri
Varpet
Melur
Nelkuppai (Kil)
Karaikudi
Sivagangai
Aramanaipatti
Kondadkathi Junc.
Karaikudi Junc.
Puduvayal
Thiruthuraipundi
Thiruthuraipundi Junc.
Arantangi
Dindigul Madurai Junc.
Dindigul Junc.
Dindigul
Thanjavur Junc.
Thanjavur
Vellar River
Cauvery River
Coleroon River
Amaravathi River
Namakkal
Erode
Kangayam
Kadumudi
Palayam
Sulapuram
Pallapatti
Sendamangalam
Dindigul
Dharapuram
Aravakurichi
Mukkanankurichi
Venjamangudalur
Velliyanai
Andankovil
Gudalur
Pavithram
Balambapuram
Nerur
Kuppachipalayam
Vettamangalam
Thottakurichi (Punjai)
Pimjaipugalur
Paramathi
Erode
Erode Junc.
Kangayam
Namakkal
Tholurpatti
Kattuputhur
Thottiam
Alagarai
M. Pudupatti
Vaiganallur
Pettaivoythalai
Sirugamani
Sivayam
Nangavaram
Inungur
Koppu
Thiruppangili
Manachanallur
Kariamanickam
Irungalur
Kallakudi
Pullambadi
Kulamanickam
Poovalur
Kannanur
Sirumayangudi
Srirangam

CENSUS OF INDIA, 1971

SERIES 19

TAMIL NADU

Part X-B

DISTRICT CENSUS HANDBOOK

VILLAGE AND TOWNWISE PRIMARY CENSUS ABSTRACT

TIRUCHIRAPALLI

Volume I

K. CHOCKALINGAM
of the Indian Administrative Service
DIRECTOR OF CENSUS OPERATIONS, TAMIL NADU AND PONDICHERRY

1972

76281

CS
Y.21192'N71
N72.1

CONTENTS.

	PAGES.
Preface	v–vii
Figures at a glance	ix–x
District Primary Census Abstract	1 – 9
1. PERAMBALUR TALUK—	
Villagewise Primary Census Abstract	11– 41
Urban Blockwise Primary Census Abstract	42– 51
2. UDAYARPALAYAM TALUK—	
Villagewise Primary Census Abstract	53– 72
3. ARIYALUR TALUK—	
Villagewise Primary Census Abstract	73– 94
Urban Blockwise Primary Census Abstract	96–105
4. LALGUDI TALUK—	
Villagewise Primary Census Abstract	107–131
Urban Blockwise Primary Census Abstract	132–165
5. THURAIYUR TALUK—	
Villagewise Primary Census Abstract	167–187
Urban Blockwise Primary Census Abstract	188–198
6. MUSIRI TALUK—	
Villagewise Primary Census Abstract	199–216
Urban Blockwise Primary Census Abstract	218–238
7. KARUR TALUK—	
Villagewise Primary Census Abstract	239–260
Urban Blockwise Primary Census Abstract	262–317
8. KULITHALAI TALUK—	
Villagewise Primary Census Abstract	319–336
Urban Blockwise Primary Census Abstract	8–348
9. MANAPARAI TALUK—	
Villagewise Primary Census Abstract	349–375
Urban Blockwise Primary Census Abstract	376–390

MAPS.

District Map of Tiruchirapalli .. .. .. Frontispiece

TALUK MAPS—

1. Perambalur .. .. Facing .. 11
2. Udayarpalayam .. .. Facing .. 53
3. Ariyalur .. .. Facing .. 73
4. Lalgudi .. .. Facing .. 107
5. Thuraiyur .. .. Facing .. 167
6. Musiri .. .. Facing .. 199
7. Karur .. .. Facing .. 239
8. Kulithalai .. .. Facing .. 319
9. Manapara .. .. Facing .. 349

ACKNOWLEDGEMENT.

It is my pleasant duty to acknowledge the able assistance given by the following officers and staff of my office in the preparation of this Volume.

1. Shri V. R. Chandran, Deputy Director of Census Operation
2. Shri T. R. Rajagopalan, ,,
3. Shri S. Ethiraj, Tabulation Officer
4. Shri C. K. Somasundaram, Senior Technical Assistant
5. Shri M. Jayaraman, Statistical Assistant
6. Shri M. B. Arumugam, Computor
7. Shri S. Vivekalingam, ,,
8. Shri N. Rajaraman, ,,
9. Shri V. R. Gopalachari ,,
10. Shri N. Chandran, Draughtsman
11. Shri M. Kothandaraman, Computor.

K. CHOCKALINGAM,
Director of Census Operations.

PREFACE.

General.—The District Census Handbook for each District containing all basic details of population for all villages and towns in the District along with other administrative statistics, was first brought out by Census Organisation in 1951 and was published by the State Government. The contents of the Hand book was improved upon during 1961 Census and was found to be useful as a reference book for Research Scholars, State and Central Governments, Local Bodies and Private Institutions. During 1971 Census also, it was decided to improve the contents of the District Census Handbook further and continue this useful publication by the State Government.

As a consequence, the District Census Handbook of 1971 Census is being published in three volumes, viz., Part-A—Village and Town Directory, Part B—Village and Urban Blockwise Primary Census Abstract and Part C—Analytical Report and Administrative statements and District Census Tables. The present volume, viz., Part-B, gives Village and Urban Blockwise Primary Census Abstract which is similar to the information contained in Village and Town Directory published in 1961.

Presentation of Statistics for Revenue Village/Panchayat.—The Primary Census Abstract, as it is called, presents data for each village or segment of a village in the "Villagewise Primary Census Abstract" and for each "Enumerator Block" of a town in the "Urban Blockwise Primary Census Abstract". The data are given by sex and industrial categories of workers besides non-workers. In the case of towns, the total figures for each ward and the town total are also given at the end of the concerned Enumerator Block figures.

In the 1961 Census Handbook, the data for rural areas were presented for each Panchayat while figures were presented for villages alone wherever these were not constituted into a separate Panchayat. With a view to ensure comparability and to enable data users to derive the figures either for a revenue village or panchayat according to their requirements, the data are now presented for segments of villages also wherever portions of one village happen to form part of two or more Panchayats. For example, if portions of a revenue village bearing L.C. No. 12 forms part of two Panchayats, the figures are given separately for each portion of the village against L.C. No. 12 a/b and 12 b/b. The total figures for the entire revenue village may be obtained adding the figures given against both the segments, viz., 12 a/b and 12b/b. If instead, the Panchayat figures are required, the cross references for the other segment of the panchayat, if any, printed in the Appenedix to the Villagewise Primary Census Abstract may be taken note of and the figures for concerned Location Code numbers added to arrive at the total figures for the respective Panchayats.

Changes in the Industrial Categories 1961–71.—The Industrial Categories of workers for which the data are presented in this volume are :—

I Cultivators.
II Agricultural Labourers.
III Livestock , Forestry, Fishing, Hunting and Plantations, Orchards and Allied activities.
IV Mining and Quarrying.
V Manufacturing, Processing, Servicing and Repairs.—
(*a*) Household Industry.
(*b*) Other than Household Industry.
VI Construction.
VII Trade and Commerce.
VIII Transport, Storage and Communications and
IX Other Services.

In this table, the departure from 1961 Census Table is in respect of assigning a separate category to Mining and Quarrying, i.e., category IV as against a combined category of Mining, Quarrying, Livestock, Forestry, Fishing, Hunting and Plantations, Orchards and Allied Activities, in 1961. The 1961 category IV—Household Industry is now included in category V—Manufacturing, Processing, Servicing and Repairs—treating it as a sub-category (V) (*a*). At the 1961 Census, " Household Industry " covered establishments falling under Divisions 'O' and '1' of the National Industrial Classification, e.g. cattle rearing, orchard keeping, plantations, etc., apart from Divisions 2 and 3. At the 1971 Census, Household Industry is confined to Divisions 2 and 3 only, i.e., it covers only Manufacturing, Processing, Servicing or Repairing services only.

Mode of Presentation.—The consolidated figures for the district and each taluk are given in the beginning for Total, Rural and Urban areas under the caption 'District Primary Census Abstract'. An alphabetical list of revenue villages is then given along with the Census Location Code Numbers of 1971 and 1961 to enable comparison. Then the Villagewise Primary Census Abstract is printed. In the appendix given at the end of the Villagewise Primary Census Abstract, the Panchayats consisting of portions of whole of 2 or more revenue villages are furnished with necessary cross references of Location Code numbers, so as to enable collection of data for Panchayats. Then follows the Urban Blockwise Primary Census Abstract. In the appendix to the Urban Blockwise Primary Census Abstract, the details of the number of House Numbering Ward/Block and the name and number of streets as well as the door numbers which constitute each Enumerator Block are given. This arrangements is followed for each taluk and independent sub-taluk in the district.

Maps.—Apart from the District Map given as frontispiece map relating to each taluk showing details of revenue village numbers along with their boundaries, are also printed and appended at the appropriate places. As compared with the maps presented in 1961 District Census Handbook several improvements have been effected in the maps presented in this volume. The depiction of revenue village boundaries in the maps is a notable change in 1971 Census. All towns are shown in the district and taluk maps with shading screens and also spheres according to the populations size of towns.

Area figures.—In the District Primary Census Abstract the area figures are given in square kilometres for Total, Rural and Urban areas. In the Villagewise Primary Census

Abstract the area figures for each Location Code Unit are given in Hectares. The area figure for each town is also given at the end of the Urban Blockwise Primary Census Abstract in square kilometres. In the District Primary Census Abstract the area figures of the District Total represent the " geographical area " figures supplied by the Surveyor General. Figures for urban areas are those supplied by the Local Bodies. The urban area of a district has been arrived by adding the urban area figures of each taluk within the district. Area figures for the rural areas of District/Taluk are derived by sub tracting the urban area figures from the total area of the District/Taluk. The total of the area figures of the taluks will not tally with the district figures because the taluk area figures represent the " land use " area and are derived from the figures supplied by the Tamil Nadu Directorate of Survey and Land Records, while those of the district represent " geographical area " supplied by the Surveyor General of India. The total of the village areas given in the Villagewise Primary Census Abstract may not tally with the rural area of the taluk given in the District Primary Census Abstract as the taluk area figures takes into account hills, forests, rivers, etc., etc., whereas the village area may not include the same. For conversion, the ratio is 100 hectares = 1 Sq. Km.

Urban Agglomerations.—During 1971 Census, a new concept called " Urban Agglomeration " has been introduced. It is common knowledge that in several places, around a core city or a statutory town, there is sub-urban growth consisting of railway and other residential colonies, University campuses, port areas, industrial areas, etc., and these areas are sometimes outside the statutory limits of the core city or town. It may not be altogether realistic to treat such areas lying outside the statutory limits as separate entity and it will be more appropriate if such areas are reckoned along with the core city or the statutory town concerned. Such continuous urban spread including all the contiguous urban areas around it would be more appropriately treated as an integrated urban area. This integrated urban area is called ' Urban Agglomeration ' in the 1971 Census and it had replaced the concept of ' Town Group ' used in 1961 Census. Thirty-three urban Agglomerations have accordingly been formed in this State. A list of such urban agglomerations in the Tiruchirapalli district is given in the appendix together with the constituent units of each urban agglomeration. In the Urban Blockwise Primary Census abstract, the consolidated particulars relating to the Urban Agglomeration are printed just above the figures relating to the core city or town of the Urban Agglomeration concerned and then the figures relating to the constituent units of that agglomeration that lie in the taluk are printed in the ascending order of the Location Code Number. Then the particulars in respect of the other urban units in the taluk are printed. In cases where the constituent parts of an urban agglomeration spread to more than one taluk or district, cross references for such units are noted at the end of the Urban Blockwise Primary Census Abstract for information.

It is hoped that the pattern of presentation of basic Census particulars for each district as explained above and adopted in this volume would be found convenient by data users.

I place on record my gratefulness to Shri A. Chandra Sekhar, Registrar General, India, for the continued publication of the District Census Hand books at the 1971 Census also and for improving the contents of the District Census Hand books.

K. CHOCKALINGAM,
Director of Census Operations.

APPENDIX.

List of Urban Agglomerations for 1971 Census.

10. TIRUCHIRAPALLI DISTRICT.

Name of Core Town.	*Constituent Parts.*		
	Serial Number.	*Location Code Number.*	*Name of Unit.*
Tiruchirapalli ..	1	XVIII	Tiruchirapalli.
	2	XIX	Srirangam.
	3	XX	Pirattiyur.
	4	XXI	Abishekapuram.
	5	XXII	Alathur.
	6	XXIII	Ariyamangalam.
	7	XXIV	Ulkadi Ariyamangalam.
	8	XXV	Golden Rock Railway Colony.
	9	XXVI	Ponmalai.

CENSUS 1971

TIRUCHIRAPALLI DISTRICT.

FIGURES AT A GLANCE.

Population	Total	Persons	3,848,816
		Males	1,932,551
		Females	1,916,265
	Rural	Persons	2,991,808
		Males	1,495,802
		Females	1,496,006
	Urban	Persons	857,008
		Males	436,749
		Females	420,259
Number of inhabited villages			1,314
Number of towns			32
Number of occupied residential houses			771,112
Decennial population growth rate 1961–71			20·65
Area in square kilometres			14,291·00
Density of population per square Kilometre			269
Sex ratio (number of females per 1,000 males)			992
Literacy Rate (including 0–4)		Persons	37·51
		Males	51·22
		Females	23·68
Percentage of urban population to total population.			22·27
Percentage of workers to total population of each sex (Main activity only)		Persons	37·05
		Males	58·02
		Females	15·90
Break-up of workers—			
Percentage to total workers—			
(i) Cultivators		Persons	44·31
		Males	37·64
		Females	6·67
(ii) Agricultural Labourers		Persons	26·03
		Males	14·81
		Females	11·22
(iii) Other workers		Persons	29·66
		Males	26·19
		Females	3·47
Percentage of Scheduled Caste population to total Population of each sex.		Persons	17·94
		Males	17·90
		Females	17·99
Percentage of Scheduled Tribe population to total population of each sex.		Persons	0·39
		Males	0·39
		Females	0·38

DISTRICT PRIMARY CENSUS ABSTRACT

10. TIRUCHIRAPALLI DISTRICT.

DISTRICT PRIMARY CENSUS ABSTRACT.

Location Code No.	Name of District/Taluk.		Area in Sq. Km.	Occupied Residential Houses.	Number of Households.	Total Population including Institutional and Houseless Population. P	M	F	Scheduled Castes. M	F	Scheduled Tribes. M	F	Literate and Educated Persons. M	F	WORKERS. Total Workers (i—ix). M	F	I. Cultivators. M	F	II Agricultural Labourers. M	F
(1)	(2)		(3)	(4)	(5)	(6)	(7)	(8)	(9)	(10)	(11)	(12)	(13)	(14)	(15)	(16)	(17)	(18)	(19)	(20)
10.	TIRUCHIRAPALLI DISTRICT.	Total ..	14,291·00	771,112	830,340	3,848,816	1,932,551	1,916,265	345,974	344,667	7,629	7,278	989,802	453,752	1,121,195	304,674	536,695	95,114	211,087	160,044
		Rural ..	13,897·63	605,554	653,919	2,991,808	1,495,802	1,496,006	308,722	309,084	7,582	7,244	683,987	246,547	903,541	273,923	519,521	93,204	197,902	152,540
		Urban ..	393·37	165,558	176,421	857,008	436,749	420,259	37,252	35,583	47	34	305,815	207,205	217,654	30,751	17,174	1,910	13,185	7,504
1	Perambalur Taluk ..	T	1,757·26	66,275	76,576	340,306	170,579	169,727	48,101	49,018	706	688	75,700	26,620	103,548	40,446	66,771	18,655	20,887	19,700
		R	1,732·80	63,300	73,431	325,654	162,833	162,821	45,955	47,076	706	688	70,947	24,070	99,577	39,735	65,388	18,495	20,500	19,331
		U	24·46	2,975	3,145	14,652	7,746	6,906	2,146	1,942	..	..	4,753	2,550	3,971	711	1,383	160	387	369
2	Udayarpalayam Taluk ..	T	943·30	47,358	55,360	263,358	133,397	129,961	27,145	26,117	2,227	2,090	63,508	21,005	78,199	15,343	46,900	4,662	18,868	9,806
		R	943·30	47,358	55,360	263,358	133,397	129,961	27,145	26,117	2,227	2,090	63,508	21,005	78,199	15,343	46,900	4,662	18,868	9,806
		U	..	..	..	..	..	..	..	..	..	..	..	..	..	..	..	..	..	
3	Ariyalur Taluk ..	T	996·01	46,380	54,805	250,346	125,517	124,829	23,962	23,927	792	753	52,065	16,337	74,561	16,195	46,835	5,613	16,427	9,361
		R	988·39	43,259	51,161	232,626	116,407	116,219	23,217	23,270	792	753	46,411	12,643	69,983	15,832	46,019	5,557	16,035	9,330
		U	7·62	3,121	3,644	17,720	9,110	8,610	745	657	..	..	5,654	3,694	4,578	363	816	56	392	31
4	Lalgudi Taluk ..	T	966·02	66,826	71,562	305,292	152,297	152,995	27,887	27,752	..	..	86,396	41,051	88,368	25,467	40,783	6,928	20,344	14,553
		R	931·01	57,034	60,909	258,133	128,466	129,667	24,970	24,800	..	..	70,329	31,564	76,035	23,101	38,725	6,702	18,140	13,541
		U	35·01	9,792	10,653	47,159	23,831	23,328	2,917	2,952	..	..	16,067	9,487	12,333	2,366	2,058	226	2,204	1,012
5	Thuraiyur Taluk ..	T	1,000·59	48,438	51,429	225,074	113,084	111,990	23,207	22,909	3,755	3,616	61,659	28,813	67,418	18,149	34,660	4,536	15,039	11,530
		R	986·04	44,401	47,009	203,940	102,139	101,801	21,906	21,704	3,755	3,616	53,971	24,054	61,550	17,480	34,229	4,510	14,570	11,334
		U	14·55	4,037	4,420	21,134	10,945	10,189	1,301	1,205	..	..	7,688	4,759	5,868	669	431	26	469	196
6	Musiri Taluk ..	T	754·52	51,851	53,822	234,438	117,122	117,316	22,792	23,135	11	13	61,712	27,065	69,869	27,776	33,426	6,578	17,076	18,128
		R	699·50	42,934	44,529	192,722	96,272	96,450	19,594	19,964	11	13	48,110	19,061	58,503	24,760	30,623	6,252	15,176	16,278
		U	55·02	8,917	9,293	41,716	20,850	20,866	3,198	3,171	..	..	13,602	8,004	11,366	3,015	2,803	326	1,900	1,850
7	Karur Taluk ..	T	1,580·91	87,246	91,723	396,307	197,188	199,119	33,805	33,835	5	10	104,644	43,604	121,712	41,200	44,493	10,218	25,605	21,214
		R	1,549·78	69,389	71,707	301,830	149,976	151,854	30,154	30,105	5	10	71,784	23,538	96,587	37,392	42,856	10,065	23,906	20,277
		U	31·13	17,857	20,016	94,477	47,212	47,265	3,651	3,730	..	..	32,860	20,066	25,125	3,808	1,637	153	1,699	937
8	Kulithalai Taluk ..	T	1,276·22	58,516	60,802	291,049	145,632	145,417	30,509	30,723	8	2	59,648	24,072	90,464	34,854	46,058	9,718	23,504	21,726
		R	1,265·53	55,109	57,072	273,723	136,878	136,845	29,646	29,841	8	2	53,563	19,999	85,913	33,980	45,664	9,686	22,934	21,373
		U	10·69	3,467	3,730	17,326	8,754	8,572	863	882	..	..	6,085	4,073	4,551	874	394	32	570	353

DISTRICT PRIMARY CENSUS ABSTRACT—*cont.*

Location Code No.	Name of District/Taluk.		WORKERS. III Livestock, Forestry, Fishing, Hunting, Plantations, Orchards and Allied activities. M	F	IV Mining and Quarrying. M	F	(V) Manufacturing, Processing, Servicing and Repairs. (a) Household Industry. M	F	(b) Other than Household Industry. M	F	VI Construction. M	F	VII Trade and Commerce. M	F	VIII Transport, Storage & Communications. M	F	IX Other Services. M	F	X Non-workers. M	F
			(21)	(22)	(23)	(24)	(25)	(26)	(27)	(28)	(29)	(30)	(31)	(32)	(33)	(34)	(35)	(36)	(37)	(38)
10	TIRUCHIRAPALLI DISTRICT— Total	..	9,309	3,678	3,115	930	36,861	7,965	99,806	7,654	15,853	2,965	88,334	6,065	34,276	1,823	85,859	18,436	811,356	1,611,591
	Rural	..	8,068	3,544	3,005	906	28,026	5,773	47,230	4,233	9,247	1,717	31,234	2,843	7,901	213	51,407	8,950	592,261	1,222,083
	Urban	..	1,241	134	110	24	8,835	2,192	52,576	3,421	6,606	1,248	57,100	3,222	26,375	1,610	34,452	9,486	219,095	389,508
1	Perambalur Taluk ..	T ..	730	99	609	102	1,761	321	2,080	215	1,325	292	2,780	205	821	10	5,784	847	67,031	129,281
		R ..	715	97	609	102	1,665	305	1,799	209	1,231	290	2,017	177	564	6	5,089	723	63,256	123,086
		U ..	15	2	..	..	96	16	281	6	94	2	763	28	257	4	695	124	3,775	6,195
2	Udayarpalayam Taluk ..	T ..	331	51	9	1	3,686	174	1,826	92	168	2	2,182	111	341	3	3,888	441	55,198	114,618
		R ..	331	51	9	1	3,686	174	1,826	92	168	2	2,182	111	341	3	3,888	441	55,198	114,618
		U ..	..	..	..	..	..	..	..	..	..	..	..	..	..	..	..	..	..	..
3	Ariyalur Taluk ..	T ..	490	129	95	38	1,474	171	1,611	35	346	17	2,658	213	661	23	3,964	595	50,956	108,634
		R ..	463	128	81	37	1,415	166	1,120	25	186	9	1,338	178	334	3	2,992	399	46,424	100,387
		U ..	27	1	14	1	59	5	491	10	160	8	1,320	35	327	20	972	196	4,532	8,247
4	Lalgudi Taluk ..	T ..	741	349	179	40	2,607	565	9,143	813	954	122	5,538	499	1,849	180	6,230	1,418	63,929	127,528
		R ..	645	339	179	40	2,318	431	6,267	501	673	88	3,222	367	990	6	4,876	1,086	52,431	106,566
		U ..	96	10	..	..	289	134	2,876	312	281	34	2,316	132	859	174	1,354	332	11,498	20,962
5	Thuraiyur Taluk ..	T ..	760	111	369	65	2,088	312	3,023	164	2,192	498	3,936	275	990	28	4,361	630	45,666	93,841
		R ..	722	109	369	65	1,508	211	2,261	113	1,881	450	2,065	172	411	4	3,534	512	40,589	84,321
		U ..	38	2	..	..	580	101	762	51	311	48	1,871	103	579	24	827	118	5,077	9,520
6	Musiri Taluk ..	T ..	1,003	269	14	13	4,984	1,042	2,919	265	988	253	3,936	330	879	73	4,644	824	47,253	89,541
		R ..	955	252	14	13	3,586	784	1,915	219	717	183	2,011	209	378	12	3,128	558	37,769	71,690
		U ..	48	17	..	..	1,398	258	1,004	46	271	70	1,925	121	501	61	1,516	266	9,484	17,851
7	Karur Taluk ..	T ..	889	526	59	58	5,391	2,486	17,484	2,844	1,982	549	12,497	773	3,891	185	9,421	2,347	75,476	157,919
		R ..	809	516	58	57	5,037	2,422	10,716	1,890	1,462	397	4,270	440	1,136	14	6,337	1,314	53,389	114,462
		U ..	80	10	1	1	354	64	6,768	954	520	152	8,227	333	2,755	171	3,084	1,033	22,087	43,457
8	Kulithalai Taluk ..	T ..	1,556	1,215	93	11	3,364	432	5,117	331	736	123	4,114	376	996	63	4,926	859	55,168	110,563
		R ..	1,537	1,212	92	11	3,054	342	4,441	307	640	86	2,883	273	558	33	4,110	657	50,965	102,865
		U ..	19	3	1	..	310	90	676	24	96	37	1,231	103	438	30	816	202	4,203	7,698

DISTRICT PRIMARY CENSUS ABSTRACT—*cont.*

Location Code No.	Name of District/Taluk.		Area in Sq. Km.	Occupied Residential Houses.	Number of Households.	Total Population including Institutional and Houseless Population.			Scheduled Castes.		Scheduled Tribes.		Literate and Educated Persons.		WORKERS. Total Workers (i—ix).		WORKERS. I Cultivators.		WORKERS. II Agricultural Labourers.	
						P	M	F	M	F	M	F	M	F	M	F	M	F	M	F
(1)	(2)		(3)	(4)	(5)	(6)	(7)	(8)	(9)	(10)	(11)	(12)	(13)	(14)	(15)	(16)	(17)	(18)	(19)	(20)
10. TIRUCHIRAPALLI DISTRICT—*cont.*																				
9	Manaparai Taluk ..	T	1098·50	44,299	45,617	224,254	112,763	111,491	17,963	17,887	..	..	45,905	14,679	68,089	21,363	41,508	8,973	11,706	10,588
		R	1,043·09	37,791	38,885	192,162	96,380	95,782	16,338	16,306	..	..	36,107	9,545	59,160	19,909	38,803	8,497	10,825	10,172
		U	55·41	6,508	6,732	32,092	16,383	15,709	1,625	1,581	..	..	9,798	5,134	8,929	1,454	2,705	476	881	416
10	Tiruchirapalli Taluk ..	T	699·53	131,528	137,103	661,710	339,142	322,568	35,359	34,178	33	22	230,623	153,405	173,446	25,567	23,501	1,609	16,080	8,300
		R	588·16	39,716	42,350	189,607	96,830	92,777	18,820	18,631	4	5	56,041	26,835	55,890	10,806	20,249	1,359	12,411	6,414
		U	111·37	91,812	94,753	472,103	242,312	229,791	16,539	15,547	29	17	174,582	126,570	117,556	14,761	3,252	250	3,669	1,886
11	Kulathur Taluk ..	T	1,333·98	41,487	42,584	214,904	107,904	107,000	19,341	19,010	..	..	43,537	12,956	65,986	13,809	43,328	5,977	9,935	6,502
		R	1,323·81	40,085	41,124	207,682	104,281	103,401	18,822	18,514	..	..	41,369	11,948	63,857	13,443	43,034	5,925	9,712	6,274
		U	10·17	1,402	1,460	7,222	3,623	3,599	519	496	..	..	2,168	1,008	2,129	366	294	52	223	228
12	Alangudi Taluk ..	T	894·25	42,508	46,668	244,335	123,298	121,037	20,689	20,161	20	13	63,286	26,380	68,554	10,689	38,893	4,772	7,085	3,611
		R	879·06	30,226	32,470	171,223	85,934	85,289	17,591	17,413	20	13	36,237	8,478	51,429	8,845	38,215	4,736	6,760	3,486
		U	15·19	12,282	14,198	73,112	37,364	35,748	3,098	2,748	..	..	27,049	17,902	17,125	1,844	678	36	325	125
13	Thirumayam Taluk ..	T	948·46	38,400	42,289	197,443	94,628	102,815	15,214	16,015	72	71	41,119	17,765	50,981	13,817	29,539	6,875	8,531	5,025
		R	925·71	34,952	37,912	179,148	86,009	93,139	14,564	15,343	54	54	35,610	13,807	46,858	13,297	28,816	6,758	8,065	4,924
		U	22·75	3,448	4,377	18,295	8,619	9,676	650	672	18	17	5,509	3,958	4,123	520	723	117	466	101

DISTRICT PRIMARY CENSUS ABSTRACT—*concld.*

Location Code No.	Name of District/Taluk.		WORKERS. III Livestock, Forestry, Fishing, Hunting, Plantations, Orchards and Allied activities. M	F	IV Mining and Quarrying. M	F	(V) Manufacturing, Processing, Servicing and Repairs. (a) Household Industry. M	F	(b) Other than Household Industry. M	F	WORKERS VI Construction. M	F	VII Trade and Commerce. M	F	VIII Transport, Storage & Communications. M	F	IX Other Services. M	F	X Non-workers. M	F
			(21)	(22)	(23)	(24)	(25)	(26)	(27)	(28)	(29)	(30)	(31)	(32)	(33)	(34)	(35)	(36)	(37)	(38)
10. TIRUCHIRAPALLI DISTRICT—*cont.*																						
9	Manaparai Taluk ..	T	**343**	**182**	**201**	**39**	**1,086**	**200**	**3,842**	**284**	**613**	**35**	**3,715**	**164**	**942**	**68**	**4,133**	**830**	**44,674**	**90,128**
		R	312	177	200	39	938	174	2,195	142	409	18	2,092	104	367	6	3,019	580	37,220	75,873
		U	31	5	1	..	148	26	1,647	142	204	17	1,623	60	575	62	1,114	250	7,454	14,255
10	Tiruchirapalli Taluk ..	T	**1,234**	**183**	**748**	**428**	**6,056**	**1,554**	**42,875**	**2,129**	**4,628**	**874**	**34,035**	**2,283**	**19,344**	**1,081**	**24,945**	**7,126**	**165,696**	**297,001**
		R	500	147	656	406	1,041	143	9,753	509	682	72	3,116	424	1,857	112	5,625	1,220	40,940	81,971
		U	734	36	92	22	5,015	1,411	33,122	1,620	3,946	802	30,919	1,859	17,487	969	19,320	5,906	124,756	215,030
11	Kulathur Taluk ..	T	**440**	**276**	**443**	**43**	**1,551**	**235**	**3,924**	**117**	**457**	**70**	**2,368**	**130**	**387**	**8**	**3,153**	**451**	**41,918**	**93,191**
		R	439	275	443	43	1,498	233	3.034	79	424	68	1,977	121	346	4	2,950	421	40,424	89,958
		U	1	1	..	..	53	2	890	38	33	2	391	9	41	4	203	30	1,494	3,233
12	Alangudi Taluk ..	T	**348**	**93**	**154**	**14**	**1,298**	**156**	**4,126**	**250**	**753**	**78**	**7,126**	**486**	**2,604**	**74**	**6,167**	**1,155**	**54,744**	**110,348**
		R	214	51	154	14	917	86	761	70	190	6	1,607	70	228	9	2,383	317	34,505	76,444
		U	134	42	..	..	381	70	3,365	180	563	72	5,519	416	2,376	65	3,784	838	20,239	33,904
13	Thirumayam Taluk ..	T	**444**	**195**	**142**	**78**	**1,515**	**317**	**1,836**	**115**	**711**	**52**	**3,449**	**220**	**571**	**27**	**4,243**	**913**	**43,647**	**88,998**
		R	426	190	141	78	1,363	302	1,142	77	584	48	2,454	197	391	1	3,476	722	39,151	79,842
		U	18	5	1	..	152	15	694	38	127	4	995	23	180	26	767	191	4,496	9,156

These represent "geographical area" figures supplied by the Surveyor General. Figures for urban area are those supplied by the local bodies. Area figures for Rural area are derived by subtracting the urban area from the total area of the district. The total of the area figures of the taluks will not tally with the district figures because the former represent "land use" area and are derived from the figures supplied by the Director of Land Records.

PERAMBALUR TALUK

TIRUCHIRAPALLI DISTRICT

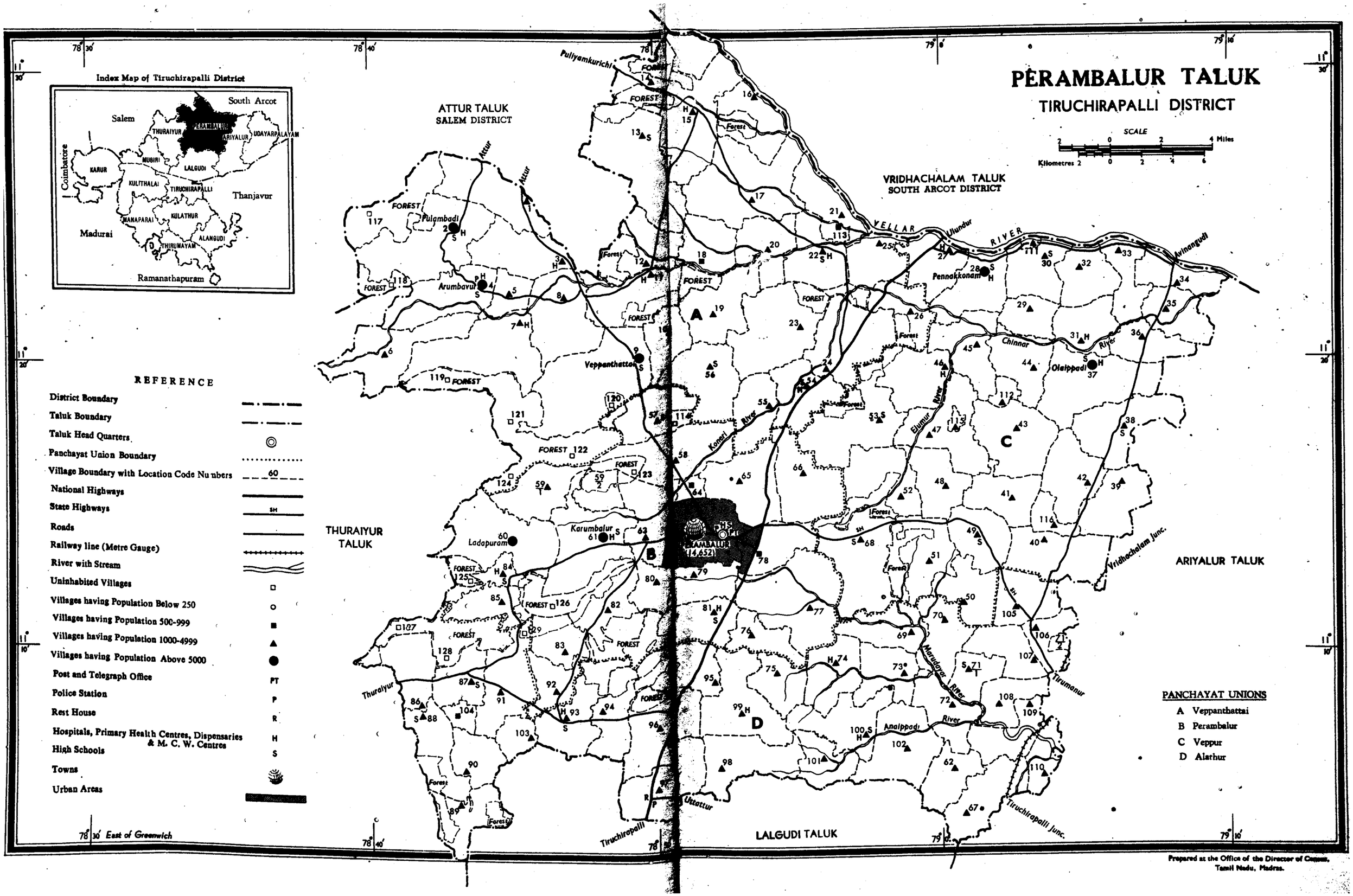

Prepared at the Office of the Director of Census, Tamil Nadu, Madras.

I. PERAMBALUR TALUK.

ALPHABETICAL LIST OF VILLAGES.

1. Perambalur Taluk.

Serial Number.	Name of Village.	L.C. Number 1971.	L.C. Number 1961.
(1)	(2)	(3)	(4)
1	Adanur	70 a/b, b/b.	86
2	Aduthurai	111	17
3	Agaram	113	10
4	Agaramsigoor	33	19
5	Alagiripalayam	106 a/b, b/b	83, 78, 80, 118*, 119.
6	Alangali	114	42
7	Ammapalayam	84 a/d, b/b	67
8	Anukkur	56	43
9	Aranarai	63 a/c, c/c	70
10	Arumbavoor	4	36
11	Asur	48	59
12	Athiyur	32	18
13	Ayilur	76	104
14	Ayinapuram	101	113
15	Bommanapady	92	99
16	Brahmadesam	55	44
17	Bujangarayanallur ..	108 a/c, b/c, c/c.	120, 122, 123.
18	Chatramanai	83 a/b, b/b	92
19	Chettikulam	93 ab, bb	100
20	Elambalur	65	62
21	Elandalapatti	86 a/b, b/b	95
22	Elumur	47	49
23	Eraiyur	26	26
24	Esanai	57	41
25	Gudalur	72	116
26	Inur	96 a/b, b/b	110
27	Kadur	39	55
28	Kaikalathur	15	2
29	Kalarampatti	85 a/b, b/b	68
30	Kalathur	88 a/b, b/b	96
31	Kalpady	77	98
32	Kannapady	90	97*
33	Karianur	16	3
34	Keelamathur	31	23
35	Keelaperambalur	35	21
36	Keelapuliyur	53 a/b, b/b	46
37	Kilakarai	58 a/d, b/d, c/d	44
38	Kolakanatham	100	108
39	Kolapady	116	57
40	Kolathur	102	114
41	Koothur	71	117
42	Korai	99	109
43	Kottarai	69 a/b, b/b	87
44	Kunnam	49	76
45	Kurumbalur	61 a/b, b/b	69
46	Kurumbur	112	51
47	Ladapuram	60	66
48	Malavarayanallur	115	48
49	Malayalapatti	6	37
50	Mavilingai	103	98
51	Melamathur	105 a/b, b/b	84, 79
52	Melapuliyur	59 a/b, b/b	65
53	Mettupalayam	23 a/b, b/b	28
54	Nakkasalam	87	94*
55	Nannai	44	52
56	Naranamangalam	95 a/b, bb	102
57	Nattarmangalam	94 ab,bb	101
58	Neikuppai	19	29
59	Nochikulam	109 a/c, b/c, c/c	121, 125, 129, 124, 132, 128, 130, 126, 127
60	Nochiyam	79	89
61	Noothapur	13	5
62	Odiyam	51 a/b b/b	75
63	Ogalur	30	16
64	Olaipady	37	53
65	Padalur	97 a/b, b/b	111
66	Pandagapady	18	7
67	Paravai	43	50
68	Pasumbalur	17	4

Serial Number.	Name of Village.	L.C. Number 1971.	L.C. Number 1961.	Serial Number.	Name of Village.	L.C. Numbr 1971.	L.C. Number 1961.
(1)	(2)	(3)	(4)	(1)	(2)	(3)	(4)
69	Pennakkonam	28 a/b, b/b	15	93	Thenur	89 a/b, b/b	97*
70	Peraiyur	25	12	94	Thevaiyur	24	27
71	Perali	68	74	95	Thimmur	62	115
72	Perambalur	64 b/b	71	96	Thirani	98	112
73	Periammapalayam ..	50 a/b, b/b	85	97	Thirumandurai	27	13
74	Periavadagarai	12	6	98	Thiruvalandurai	21	11
75	Periavenmani	40	77	99	Thondamandurai	7 a/b, b/b	38
76	Perumathur	45	25	100	Thondapady	10	40
77	Pillangulam	14	1	101	Thondapady	107 a/b, b/b	118*, 82, 81
78	Pimbalur	20	8	102	Thungapuram	38	54
79	Poolambady	2	35	103	Udumbiam	1	34
80	Puduammapalayam ..	104	94*	104	Vadakkalur	29	24
81	Pudunadalur	80	90	105	Valihandapuram	54 a/b, b/b	45
82	Puduvettagudi	42	56	106	Varagupady	75	105
83	Sathanur	73	107	107	Varagur	41 a/b, b/b	58
84	Senganam	66	61	108	Vasisttapuram	34	20
85	Sillakudi	67	134	109	Vayalapady	36	22
86	Siruganur	74	106	110	Velur	82 a/b, b/b	91
87	Sirumathur	46 a/b, b/b	47	111	Venbavoor	11 a/b, b/b	30
88	Siruvachoor	81 a/b, b/b	103	112	Vengalam	8	31
89	Siruvayaloor	91 a/c, b/c, c/c	93	113	Venganur	3	33
90	Sithalai	52 a/b, b/b	60	114	Veppanthattai	9 a/c, b/c, c/c	39
91	Thaluthalai	5	32	115	V. Kalathur	22	9
92	Tharamangalam	78 a/b	73	116	Zamin Athur	110	135, 131

* During 1971 Census, these L. C. Units have been assigned more than one L.C. Number.

VILLAGEWISE PRIMARY CENSUS ABSTRACT.

TALUK.

1. PERAMBALUR

Serial Number.	Location Code Number.	Name of Village.	Area of Village in Hectares.	Occupied Residential Houses.	Number of Households.	Total Population including Institutional and Houseless Population. P	M	F	Scheduled Castes. M	F	Scheduled Tribes. M	F	Literate and Educated Persons. M	F	WORKERS Total Workers (i—ix) M	F	I Cultivators. M	F	II Agricultural Labourers. M	F
(0)	(1)	(2)	(3)	(4)	(5)	(6)	(7)	(8)	(9)	(10)	(11)	(12)	(13)	(14)	(15)	(16)	(17)	(18)	(19)	(20)
1	1	Udumbiam	1,693·71	333	402	1,733	889	844	287	277	..	..	289	81	595	234	377	94	188	133
2	2	Poolambady	2,807·41	1,857	2,035	8,181	4,111	4,070	1,226	1,257	11	..	1,820	666	2,626	874	1,113	122	1,007	658
3	3	Venganur	1,616·92	464	583	2,630	1,327	1,303	540	528	..	..	534	176	863	382	350	19	455	357
4	4	Arumbavoor	1,741·89	2,068	2,218	9,210	4,595	4,615	1,320	1,359	..	..	2,310	1,038	2,859	1,498	1,246	518	1,096	928
5	5	Thaluthalai	602·79	406	415	1,502	725	777	209	228	..	..	351	122	460	292	290	72	66	193
6	6	Malayalapatti	2,018·83	461	508	2,071	1,066	1,005	28	22	611	604	401	153	732	24	443	11	263	11
7	7 a/b	Thondamandurai	2,486·47	1,020	1,189	4,741	2,341	2,400	412	447	5	6	923	406	1,419	645	813	246	460	371
8	7 b/b	Thondamandurai	9·28	17	17	90	50	40	..	..	..	..	2	..	31	24	29	22	1	2
9	8	Vengalam	1,992·55	904	981	3,920	1,959	1,961	785	796	..	..	789	309	1,205	123	684	38	301	70
10	9 a/c	Veppanthattai	1,645·13	379	518	2,154	1,110	1,044	287	277	..	..	525	156	724	610	469	442	83	87
11	9 b/c	Veppanthattai	1,645·13	1,124	1,511	6,727	3,551	3,176	471	455	1	..	1,650	503	1,917	899	1,337	290	334	558
12	9 c/c	Veppanthattai	115·14	4	15	62	37	25	1	..	..	..	11	..	31	16	26	2	5	14
13	10	Thondapady	951·87	296	381	1,824	915	909	132	110	..	..	321	53	515	121	388	47	81	64
14	11 a/b	Vembavoor	1,434·43	323	373	1,635	794	841	279	301	..	..	425	164	474	219	279	14	123	192
15	11 b/b	Vembavoor	373·65	..	Reserve Forest.		..	..	..	..	..	..	Reserve Forest.		..	..	..	..	..	..
16	12 a/b	Periavadagarai	1,142·62	307	373	1,536	751	785	128	112	..	..	309	115	486	250	164	6	257	237
17	12 b/b	Periavadagarai	392·83	..	Reserve Forest.		..	..	..	..	..	..	Reserve Forest.		..	..	..	..	..	..
18	13 a/b	Noothapur	2,670·42	600	672	3,429	1,737	1,692	590	581	..	..	766	261	1,034	257	756	196	194	56
19	13 b/b	Noothapur	237·99	..	Reserve Forest.		..	..	..	..	..	..	Reserve Forest.		..	..	..	..	..	..
20	14 a/b	Pillangulam	1,126·43	397	422	1,898	966	932	453	450	..	..	399	117	651	430	397	269	168	146
21	14 b/b	Pillangulam	689·48	..	Reserve Forest.		..	..	..	..	..	..	Reserve Forest.		..	..	..	..	..	..
22	15 a/b	Kaikalathur	2,333·87	703	857	4,151	2,098	2,053	875	861	..	..	722	207	1,441	413	1,202	271	127	128
23	15 b/b	Kaikalathur	175·05	..	Reserve Forest.		..	..	..	..	..	..	Reserve Forest.		..	..	..	..	..	..
24	16 a/b	Kariyanur	1,157·38	558	567	2,664	1,307	1,357	459	501	..	..	380	73	859	519	779	381	36	133
25	16 b/b	Kariyanur	271·78	..	Reserve Forest.		..	..	..	..	..	..	Reserve Forest.		..	..	..	..	..	..
26	17	Pasumbalur	2,930·45	672	759	3,405	1,694	1,711	603	594	..	..	537	135	1,094	569	981	381	29	179
27	18	Pandagapady	1,125·72	174	213	808	400	408	65	58	..	..	203	48	279	39	211	6	37	33
28	19 a/b	Neikuppai	1,642·78	537	575	2,507	1,252	1,255	313	358	..	..	489	169	824	296	665	149	55	122
29	19 b/b	Neikuppai	333·61	..	Reserve Forest.		..	..	..	..	..	..	Reserve Forest.		..	..	..	..	..	..
30	20	Pimbalur	1,255·11	313	395	1,831	893	938	403	437	..	..	349	99	628	320	481	45	35	263
31	21	Thiruvalanthurai	1,083·73	306	349	1,561	756	805	334	366	.	.	340	118	494	299	391	223	53	74
32	22	V. Kalathur	1,555·25	665	927	4,081	2,033	2,048	412	401	..	..	988	345	1,218	329	737	59	316	253
33	23 a/b	Mettupalayam	2,368·05	361	399	1,881	928	953	283	308	..	..	312	140	593	481	380	249	171	211

VILLAGEWISE PRIMARY CENSUS ABSTRACT—*cont.*

1. PERAMBALUR TALUK.

Serial Number.	Location Code Number.	Name of Village.	WORKERS III Livestock, Forestry, Fishing, Hunting, Plantations, Orchards and Allied activities. M (21)	F (22)	IV Mining and Quarrying. M (23)	F (24)	(V) Manufacturing, Processing, Servicing and Repairs. (a) Household Industry. M (25)	F (26)	(b) Other than Household Industry. M (27)	F (28)
1	1	Udumbiam	1	1	..	..	1	1	9	..
2	2	Poolambady	13	..	39	..	9	..	61	..
3	3	Venganur	1	..	..	..	..	..	2	..
4	4	Arumbavoor	11	1	1	..	67	12	82	3
5	5	Thaluthalai	21	7	5	..	12	2	11	3
6	6	Malayalapatti	..	..	2	..	..	..	2	..
7	7 a/b	Thondamandurai	2	..	4	..	33	1	24	1
8	7 b/b	Thondamandurai	..	..	..	..	..	..	..	..
9	8	Vengalam	6	..	10	..	26	..	22	1
10	9 a/c	Veppanthattai	7	..	..	..	63	56	9	..
11	9 b/c	Veppanthattai	..	..	2	..	45	16	32	..
12	9 c/c	Veppanthattai	..	..	..	..	..	..	..	..
13	10	Thondapady	1	..	..	..	4	..	1	..
14	11 a/b	Vembavoor	8	1	..	..	..	..	14	..
15	11 b/b	Vembavoor	..	..	Reserve Forest.		..	..	..	..
16	12 a/b	Periavadagarai	..	..	6	..	9	..	12	3
17	12 b/b	Periavadagarai	..	..	Reserve Forest.		..	..	..	..
18	13 a/b	Noothapur	1	..	..	..	6	..	15	..
19	13 b/b	Noothapur	..	..	Reserve Forest		..	..	..	..
20	14 a/b	Pillangulam	7	1	36	1	2	2	11	3
21	14 b/b	Pillangulam	..	..	Reserve Forest.		..	..	..	..
22	15 a/b	Kaikalathur	..	..	..	..	26	..	16	..
23	15 b/b	Kaikalathur	..	..	Reserve Forest.		..	..	..	..
24	16 a/b	Kariyanur	..	..	3	..	6	..	11	2
25	16 b/b	Kariyanur	..	..	Reserve Forest.		..	..	..	..
26	17	Pasumbalur	..	..	..	..	5	..	27	1
27	18	Pandagapady	1	..	..	..	7	..	8	..
28	19 a/b	Neikuppai	5	1	6	..	9	4	20	8
29	19 b/b	Neikuppai	..	..	Reserve Forest.		..	..	..	..
30	20	Pimbalur	..	..	..	..	8	..	18	..
31	21	Tiruvalanthurai	..	..	..	..	6	1	9	..
32	22	V. Kalathur	..	..	..	..	9	2	15	1
33	23 a/b	Mettupalayam	..	..	..	..	2	1	2	..

Serial Number.	Location Code Number.	Name of Village.	WORKERS VI Construction. M (29)	F (30)	VII Trade and Commerce. M (31)	F (32)	VIII Transport, Storage & Communications. M (33)	F (34)	IX Other Services. M (35)	F (36)	X Non-workers. M (37)	F (38)
1	1	Udumbiam	1	..	4	1	1	..	13	4	294	610
2	2	Poolambady	115	58	71	5	13	1	185	30	1,485	3,196
3	3	Venganur	1	..	16	3	5	..	33	3	464	921
4	4	Arumbavoor	17	5	101	4	23	..	215	27	1,736	3,117
5	5	Thaluthalai	7	3	9	5	9	..	30	7	265	485
6	6	Malayalapatti	..	..	12	1	3	..	7	1	334	981
7	7 a/b	Thondamandurai	7	5	22	6	3	..	51	15	922	1,755
8	7 b/b	Thondamandurai	..	..	..	..	..	..	1	..	19	16
9	8	Vengalam	3	..	23	1	6	..	124	13	754	1,838
10	9 a/c	Veppanthattai	14	10	13	4	7	..	59	11	386	434
11	9 b/c	Veppanthattai	14	2	35	1	10	..	108	32	1,634	2,277
12	9 c/c	Veppanthattai	..	..	..	..	..	..	..	..	6	9
13	10	Thondapady	16	9	..	..	..	..	24	1	400	788
14	11 a/b	Vembavoor	8	5	9	1	3	..	30	6	320	622
15	11 b/b	Vembavoor	..	..	..	Reserve Forest.		..	..	..	..	..
16	12 a/b	Periavadagarai	8	1	2	1	3	..	25	2	265	535
17	12 b/b	Periavadagarai	..	..	..	Reserve Forest.		..	..	..	..	..
18	13 a/b	Noothapur	1	..	7	1	3	..	51	4	703	1,435
19	13 b/b	Noothapur	..	..	..	Reserve Forest.		..	..	..	..	
20	14 a/b	Pillangulam	..	..	3	1	3	..	24	7	315	502
21	14 b/b	Pillangulam	..	..	..	Reserve Forest.		..	..	..	..	..
22	15 a/b	Kaikalathur	3	..	14	3	6	..	47	11	657	1,640
23	15 b/b	Kaikalathur	..	..	..	Reserve Forest.		..	..	..	..	..
24	16 a/b	Kariyanur	7	3	2	..	2	..	13	..	448	838
25	16 b/b	Kariyanur	..	..	..	Reserv Forest.		..	..	..	..	..
26	17	Pasumbalur	7	..	13	1	..	..	32	7	600	1,142
27	18	Pandagapady	..	..	4	..	1	..	10	..	121	369
28	19 a/b	Neikuppai	15	..	4	1	1	..	44	11	428	959
29	19 b/b	Neikuppai	..	..	..	Reserve Forest.		..	..	..	..	..
30	20	Pimbalur	16	9	4	1	1	..	15	2	265	615
31	21	Tiruvalanthurai	..	..	5	1	2	..	28	..	262	506
32	22	V. Kalathur	[illegible]	..	49	..	8	..	81	14	815	1,719
33	23 a/b	Mettupalayam	[illegible]	8	4	..	1	1	24	11	335	472

VILLAGEWISE PRIMARY CENSUS ABSTRACT—*cont.*

1. PERAMBALUR TALUK.

Serial Number.	Location Code Number.	Name of Village.	Area of Village in Hectares.	Occupied Residential Houses.	Number of Households.	Total Population including Institutional and Houseless Population. P	M	F	Scheduled Castes. M	F	Scheduled Tribes. M	F	Literate and Educated Persons. M	F	WORKERS Total Workers (i—ix). M	F	I Cultivators. M	F	II Agricultural Labourers. M	F
(0)	(1)	(2)	(3)	(4)	(5)	(6)	(7)	(8)	(9)	(10)	(11)	(12)	(13)	(14)	(15)	(16)	(17)	(18)	(19)	(20)
34	23 b/b	Mettupalayam	267·56	..	Reserve Forest	..	..	..	..	..	..	..	Reserve Forest.	..	..	..	..	..	..	..
35	24	Thevaiyur	2,119·38	773	915	4,598	2,300	2,298	777	801	5	8	765	213	1,466	737	1,081	553	228	176
36	25 a/b	Peraiyur	1,196·75	379	424	1,852	927	925	281	294	..	..	409	108	598	211	439	100	123	107
37	25 b/b	Peraiyur	206·42	..	Reserve Forest.	..	..	..	..	..	..	..	Reserve Forest.	..	..	..	..	..	..	..
38	26 a/b	Eraiyur	971·74	295	320	1,451	750	701	275	251	..	..	234	41	429	227	221	41	137	178
39	26 b/b	Eraiyur	209·45	..	Reserve Forest.	..	..	..	..	..	..	..	Reserve Forest.	..	..	..	..	..	..	..
40	27	Tirumandurai	1,155·05	478	549	2,499	1,174	1,325	472	623	..	..	461	192	685	218	263	22	297	190
41	28 a/b	Pennakkonam	743·57	430	618	2,849	1,394	1,455	462	518	..	..	476	151	748	102	483	20	156	78
42	28 b/b	Pennakkonam	743·57	680	924	4,783	2,441	2,342	45	..	..	..	1,729	941	1,097	75	197	..	27	..
43	29	Vadakkalur	827·23	496	581	2,435	1,231	1,204	428	455	..	..	622	208	730	303	412	101	227	189
44	30	Ogalur	1,262·68	740	790	3,586	1,790	1,796	692	683	..	..	771	220	1,010	112	411	16	485	91
45	31	Keelamathur	1,143·52	565	723	3,326	1,651	1,675	151	158	..	..	840	187	1,049	604	845	465	90	133
46	32	Athiyur	1,146·37	714	809	3,578	1,771	1,807	739	770	..	..	744	174	1,031	412	645	84	263	322
47	33	Agaram Sigoor	1,023·03	460	532	2,558	1,279	1 279	375	357	..	..	627	247	710	116	420	8	201	102
48	34	Vesishtapuram	966·85	402	442	2,191	1,092	1,099	209	216	..	..	580	107	714	13	556	5	130	8
49	35	Keelaperambalur	1,156·53	763	840	3,674	1,845	1,829	683	664	..	..	611	79	1,194	663	801	421	270	215
50	36	Vayalapady	977·56	415	659	3,020	1,442	1,578	725	865	..	..	649	190	839	475	478	109	266	355
51	37	Olaipady	2,515·82	808	1,076	5,097	2,531	2,566	731	808	..	..	1,172	328	1,552	397	1,310	335	87	53
52	38	Thungapuram	1,828·05	738	954	4,496	2,235	2,261	465	504	..	..	987	204	1,301	196	944	48	194	142
53	39	Kadur	1,383·91	725	861	3,739	1,813	1,926	868	938	21	27	697	181	1,084	214	632	67	345	133
54	40	Periavenmani	1,857·70	588	631	2,921	1,496	1,425	354	360	..	..	646	78	962	253	847	233	56	18
55	41 a/b	Varagur	609·17	221	272	1,215	612	603	132	124	..	..	257	63	376	263	340	248	7	5
56	41 b/b	Varagur	582·97	250	284	1,285	656	629	217	225	..	..	278	71	388	5	216	4	104	..
57	42	Puduvettagudi	1,517·27	372	469	2,240	1,129	1,111	282	315	35	30	348	46	625	135	380	62	192	73
58	43	Paravai	2,060·80	580	690	3,084	1,535	1,549	578	616	..	..	645	150	951	651	609	455	194	183
59	44	Nannai	1,321·14	508	561	2,812	1,383	1,429	341	362	..	..	631	206	734	509	591	409	65	93
60	45	Perumathur	1,536·52	524	601	2,897	1,423	1,474	428	442	..	..	661	169	904	235	680	109	171	125
61	46 a/b	Sirumathur	1,500·90	581	746	3,478	1,752	1,726	719	687	..	..	731	237	1,109	720	751	282	273	320
62	46 b/b	Sirumathur	72·09	..		Reserve Forest.	..	..	..	..	..	..	Reserve Forest.		.	..	..		..	..
63	47	Elumur	1,887·46	439	523	2,439	1,246	1,193	392	351	..	..	439	136	735	404	521	236	96	131
64	48	Asur	1,231·43	239	289	1,296	617	679	317	369	..	..	234	48	382	164	299	29	55	132
65	49	Kunnam	1,281·48	374	476	2,176	1,090	1,086	403	409	..	..	516	112	649	546	523	479	8	60
66	50 a/b	Periammapalayam	660·65	242	305	1,339	660	679	55	68	..	..	227	31	387	20	270	17	5	2

VILLAGEWISE PRIMARY CENSUS ABSTRACT—*cont.*

1. PERAMBALUR TALUK.

Serial Number.	Location Code Number.	Name of Village.	WORKERS III Livestock, Forestry, Fishing, Hunting, Plantations, Orchards and Allied activities. M (21)	F (22)	IV Mining and Quarrying. M (23)	F (24)	(V) Manufacturing, Processing, Servicing and Reparirs (a) Household Industry. M (25)	F (26)	(b) Other than Household Industry. M (27)	F (28)
34	23 b/b	Mettuppalayam	..	..	Reserve Forest		..	..	..	..
35	24	Thevaiyur	3	..	10	..	24	2	15	..
36	25 a/b	Peraiyur	1	..	..	..	4	..	6	..
37	25 b/b	Peraiyur	..	..	Reserve Forest		..	..	..	..
38	26 a/b	Eraiyur	..	..	16	..	10	4	1	..
39	26 b/b	Eraiyur	..	..	Reserve Forest		..	..	..	..
40	27	Tirumandurai	1	..	1	..	2	..	27	..
41	28 a/b	Pennakkonam	9	..	..	..	1	1	29	..
42	28 b/b	Pennakkonam	223	..	..	..	2	15	98	41
43	29	Vadakkalur	..	..	1	..	7	4	11	1
44	30	Ogalur	10	1	..	..	14	..	5	..
45	31	Keelamathur	8	2	16	..	..	..	41	3
46	32	Athiyur	2	..	1	..	27	..	22	2
47	33	Agaram Sigoor	..	..	..	..	15	1	2	..
48	34	Vasishtapuram	..	..	..	..	..	..	6	..
49	35	Keelaperambalur	33	14	..	..	13	10	6	..
50	36	Vayalapady	..	..	..	..	15	1	7	..
51	37	Olaipady	21	1	10	..	16	5	4	..
52	38	Thungapuram	..	..	..	..	40	..	8	..
53	39	Kadur	7	3	..	..	16	..	13	2
54	40	Periavenmani	1	..	..	..	3	..	15	..
55	41 a/b	Varagur	..	..	..	..	1	1	..	..
56	41/b/b	Varagur	..	..	23	..	14	1	6	..
57	42	Puduvettagudi	1	..	..	..	4	..	9	..
58	43	Paravai	6	..	50	..	36	4	2	1
59	44	Nannai	6	..	2	..	10	3	15	4
60	45	Perumathur	..	..	6	..	9	..	5	..
61	46 a/b	Sirumathur	1	..	1	..	15	9	7	1
62	46 b/b	Sirumathur	..	..	Reserve Forest		..	..	..	..
63	47	Elumur	7	..	22	13	42	15	2	..
64	48	Asur	..	..	..	..	5	3	..	..
65	49	Kunnam	..	..	6	..	1	..	3	
66	50 a/b	Periammapalayam	..	..	2	..	..	..	..	..

Serial Number.	Location Code Number.	Name of Village.	WORKERS VI Construction. M (29)	F (30)	VII Trade and Commerce. M (31)	F (32)	VIII Transport, Storage & Communications. M (33)	F (34)	IX Other Services. M (35)	F (36)	X Non-workers. M (37)	F (38)
34	23 b/b	Mettuppalayam	..	..	..	Reserve Forest.		..	..	..	..	..
35	24	Thevaiyur	..	..	39	3	9	..	57	3	834	1,561
36	25 a/b	Peraiyur	1	..	2	..	1	..	21	4	329	714
37	25 b/b	Peraiyur	..	..	..	Reserve Forest.		..	..	..	..	..
38	26 a/b	Eraiyur	9	..	13	2	2	..	20	2	321	474
39	26 b/b	Eraiyur	..	..	..	Reserve Forest.		..	..	..	..	..
40	27	Tirumandurai	3	..	8	4	7	..	76	2	489	1,107
41	28 a/b	Pennakkonam	1	..	5	..	..	1	64	2	646	1,353
42	28 b/b	Pennakkonam	13	..	320	1	77	..	140	18	1,344	2,267
43	29	Vadakkalur	..	1	7	..	3	..	62	7	501	901
44	30	Ogalur	3	..	10	1	9	..	63	3	780	1,684
45	31	Keelamathur	..	..	3	..	2	..	44	1	602	1,071
46	32	Athiyur	4	..	14	1	4	..	49	3	740	1,395
47	33	Agaram Sigoor	2	..	8	..	3	..	59	5	569	1,163
48	34	Vasishtapuram	..	..	..	..	2	..	20	..	378	1,086
49	35	Keelaperambalur	2	..	9	1	1	..	59	2	651	1,166
50	36	Vayalapady	2	..	21	4	4	..	46	6	603	1,103
51	37	Olaipady	8	..	16	..	2	..	78	3	979	2,169
52	38	Thungapuram	3	2	17	..	4	..	91	4	934	2,065
53	39	Kadur	2	..	12	2	5	..	52	7	729	1,712
54	40	Periavenmani	8	1	6	..	1	1	25	..	534	1,172
55	41 a/b	Varagur	..	..	1	1	2	..	25	8	236	340
56	41/b/b	Varagur	1	..	7	..	..	..	17	..	261	624
57	42	Puduvettagudi	3	..	10	..	1	..	25	..	504	976
58	43	Paravai	12	3	10	2	1	..	31	3	584	898
59	44	Nannai	2	..	8	..	..	..	35	..	649	920
60	45	Perumathur	..	..	9	..	1	..	23	1	519	1,23[illegible]
61	46 a/b	Sirumathur	11	2	3	..	4	..	43	6	643	1,006
62	46 b/b	Sirumathur	..	..	..	Reserve Forest.		..	..	..	..	..
63	47	Elumur	2	..	11	1	3	..	29	8	511	789
64	48	Asur	..	..	5	..	3	..	15	..	235	515
65	49	Kunnam	2	..	9	1	8	..	89	5	441	540
66	50 a/b	Periammapalayam	..	..	3	..	..	..	7	1	273	659

VILLAGEWISE PRIMARY CENSUS ABSTRACT—*cont.*

1. PERAMBALUR TALUK.

Serial Number.	Location Code Number.	Name of Village.	Area of Village in Hectares.	Occupied Residential Houses.	Number of Households.	Total Population including Institutional and Houseless Population. P	M	F	Scheduled Castes. M	F	Scheduled Tribes. M	F	Literate and Educated Persons. M	F	WORKERS I Total Workers (i—ix). M	F	I Cultivators M	F	II Agricultural Labourers. M	F
(0)	(1)	(2)	(3)	(4)	(5)	(6)	(7)	(8)	(9)	(10)	(11)	(12)	(13)	(14)	(15)	(16)	(17)	(18)	(19)	(20)
67	50 b/b	Periammapalayam	520·88	128	142	786	401	385	51	43	..	..	200	20	244	2	216	1	6	..
68	51 a/b	Odiyam	1,382·71	220	245	1,047	522	525	154	160	..	..	245	51	261	21	220	18	..	..
69	51 b/b	Odiyam	465·45	..	..	Reserve Forest.	..	..	..	..	..	..	Reserve Forest		..	..	..	..	..	..
70	52 a/b	Sithali	1,448·93	570	646	2,772	1,372	1,380	416	451	..	..	492	87	833	281	697	175	83	98
71	52 b/b	Sithali	497·86	..	..	Reserve Forest.	..	..	—	..	..	..	Reserve Forest		..	..	..	..	—	—
72	53 a/b	Keelapuliyur	2,312·07	929	942	4,637	2,355	2,282	779	791	..	..	1,133	262	1,424	482	958	121	329	343
73	53 b/b	Keelapuliyur	87·09	..	..	Reserve Forest.	..	..	..	..	..	..	Reserve Forest		..	..	..	..	..	..
74	54 a/b	Valikandapuram	676·45	571	674	3,024	1,550	1,474	276	270	..	..	564	197	976	500	555	205	188	273
75	54 b/b	Valikandapuram	704·99	..	..	Reserve Forest	..	..	..	..	..	..	Reserve Forest		..	..	..	..	..	..
76	55	Brahmadesam	1,192·39	382	395	1,887	955	932	142	173	..	..	399	177	642	568	508	429	101	130
77	56	Anukkur	1,832·54	579	656	2,970	1,516	1,454	231	197	..	..	595	121	975	602	634	309	261	264
78	57	Esanai	1,276·19	766	833	3,767	1,886	1,881	920	894	..	..	741	266	1,151	250	679	95	240	110
79	58 a/d	Kilakarai	323·76	275	292	1,210	598	612	..	..	..	..	296	116	364	167	245	88	25	60
80	58 b/d	Kilakarai	1,649·89	486	514	2,231	1,107	1,124	150	160	..	..	306	100	803	577	556	372	72	128
81	58 c/d	Kilakarai	302·26	..	..	Reserve Forest.	..	..	..	..	..	..	Reserve Forest		..	..	..	..	..	..
82	59 a/b	Melapuliyur	1,667·31	705	877	4,051	2,060	1,991	789	762	..	..	964	414	1,248	894	728	249	394	608
83	59 b/b	Melapuliyur	281·20	..	..	Reserve Forest.	..	..	..	—	..	..	Reserve Forest		..	..	..	..	..	..
84	60	Ladapuram	2,315·84	1,105	1,369	6,202	3,072	3,130	1,128	1,110	..	..	1,476	684	1,765	1,348	1,319	949	267	360
85	61 a/b	Kurumbalur	2,241·22	1,952	2,072	8,666	4,294	4,372	927	949	..	..	1,888	958	2,467	1,165	1,269	339	680	728
86	61 b/b	Kurumbalur	830·31	..	..	Reserve Forest.	..	..	..	..	..	..	Reserve Forest		..	..	..	..	..	..
87	62	Thimmur	1,016·14	228	276	1,280	632	48	135	137	..	..	146	29	416	7	351	..	51	6
88	63 a/c	Aranarai	1,333·00	632	674	2,954	1,498	1,456	839	832	..	..	709	295	921	472	625	305	114	104
89	63 c/c	Aranarai	59·49	..	..	Reserve Forest.	..	..	..	..	..	..	Reserve Forest		..	..	..	..	..	..
90	64 b/b	Porambalur	372·98	189	197	867	444	423	128	114	..	..	114	12	260	100	213	73	39	27
91	65	Elambalur	1,785·66	389	425	1,953	992	961	316	322	4	2	363	109	592	359	351	51	117	282
92	66	Songonam	1,901·27	585	791	3,225	1,600	1,625	651	666	..	..	562	182	1,047	454	713	344	274	103
93	67	Sillakudy	1,468·16	306	389	1,838	936	902	126	120	..	..	294	86	557	248	390	194	146	49
94	68	Perali	2,303·53	627	750	3,401	1,727	1,674	310	320	2	2	717	200	1,055	404	667	231	267	161
95	69 a/b	Kottarai	334·12	173	208	985	492	493	99	116	..	..	143	23	329	76	222	27	88	45
96	69 b/b	Kottarai	883·81	129	162	675	330	345	63	49	..	..	197	38	218	55	169	31	14	22
97	70 a/b	Adanur	619·03	283	434	2,052	998	1,054	196	283	..	..	446	137	585	48	431	15	108	31
98	70 b/b	Adanur	659·71	182	264	1,167	585	582	102	91	..	..	368	83	366	135	322	126	9	8
99	71	Koothur	898·35	205	278	1,262	608	654	131	134	—	—	242	50	330	34	242	1	11	14

VILLAGEWISE PRIMARY CENSUS ABSTRACT—*cont.*

1. PERAMBALUR TALUK.

Serial Number.	Location Code Number.	Name of Village	WORKERS III Livestock, Forestry, Fishing, Hunting, Plantations, Orchards and Allied activities. M (21)	F (22)	IV Mining and Quarrying. M (23)	F (24)	(V) Manufacturing, Processing, Servicing and Repairs. (a) Household Industry. M (25)	F (26)	(b) Other than Household Industry. M (27)	F (28)	VI Construction. M (29)	F (30)	VII Trade and Commerce. M (31)	F (32)	VIII Transport, Storage & Communications. M (33)	F (34)	IX Other Services. M (35)	F (36)	X Non-Workers. M (37)	F (38)
67	50 b/b	Preiammapalayam	2	..	..	..	..	..	3	..	..	..	2	..	2	..	13	1	157	383
68	51 a/b	Odiyam	1	..	15	1	3	..	1	2	..	..	5	..	1	..	15	..	261	504
69	51 b/b	Odiyam	..	..	Reserve Forest			..	..	..	..	..	..	Reserve Forest		..	..	..	..	..
70	52 a/b	Sithali	..	..	..	..	7	..	2	..	1	..	8	1	3	..	32	7	559	1.099
71	52 b/b	Sithalai	..	..	Reserve Forest			..	..	..	..	..	..	Reserve Forest		..	..	..	..	..
72	53 a/b	Keelapuliyur	1	1	11	2	7	..	35	1	13	8	14	1	4	..	49	5	931	1,800
73	53 b/b	Keelapuliyur	..	..	Reserve Forest			..	..	..	..	..	..	Reserve Forest		..	..	..	..	..
74	54 a/b	Valikandapuram	..	..	..	..	29	1	42	..	8	..	49	7	11	..	94	14	574	974
75	54 b/b	Valikandapuram	..	..	Reserve Forest			..	..	..	..	..	..	Reserve Forest		..	..	..	..	..
76	55	Brahmadesam	..	..	..	..	3	3	11	2	..	..	2	..	1	..	16	4	313	364
77	56	Anukkur	7	..	2	..	3	1	17	2	17	9	12	3	2	..	20	14	541	852
78	57	Esanai	29	13	13	11	16	..	15	..	69	3	19	1	8	1	63	16	735	1,631
79	58 a/d	Kilakarai	2	..	13	4	20	..	7	..	1	..	16	3	3	..	32	12	234	445
80	58 b/d	Kilakarai	36	15	7	3	38	..	50	55	11	..	14	3	2	..	17	1	304	547
81	58 c/d	Kilakarai	..	..	Reserve Forest			..	..	..	..	..	..	Reserve Forest		..	..	..	..	..
82	59 a/b	Melapuliyur	12	1	1	..	14	..	17	..	24	13	14	5	..	..	44	18	812	1,097
83	59 b/b	Malapuliyur	..	..	Reserve Forest			..	..	..	..	..	..	Reserve Forest		..	..	..	..	..
84	60	Ladapuram	1	..	..	..	25	17	29	..	11	2	28	1	6	..	79	19	1.307	1,782
85	61 a/b	Kurumbalur	27	..	9	..	74	34	104	12	41	5	69	8	23	..	171	39	1,827	3,207
86	61 b/b	Kurumbalur	..	..	Reserve Forest			..	..	..	..	..	..	Reserve Forest		..	..	..	..	..
87	62	Thimmur	..	..	..	..	1	..	4	..	..	..	1	..	..	..	8	1	216	641
88	63 a/c	Aranarai	18	5	5	4	35	19	19	4	27	5	19	6	3	..	56	20	577	984
89	63 c/c	Aranarai	..	..	Reserve Forest			..	..	..	..	..	..	Reserve Forest		..	..	..	..	..
90	64 b/b	Perambalur	..	..	1	..	..	..	..	..	4	..	..	..	1	..	2	..	184	323
91	65	Elambalur	..	..	56	20	11	..	16	..	10	..	11	4	3	..	17	2	400	602
92	66	Sengonam	1	..	3	..	7	..	5	..	6	1	11	2	2	..	25	4	553	1,171
93	67	Sillakudy	..	..	..	..	4	..	..	..	..	..	2	1	8	..	7	4	379	654
94	68	Perali	2	..	..	..	3	1	44	3	14	..	17	1	4	..	37	7	672	1,270
95	69 a/b	Kottarai	..	..	..	..	..	..	8	1	..	..	1	1	..	..	10	2	163	417
96	69 b/b	Kottarai	..	..	..	..	..	..	10	1	2	..	7	1	1	..	15	..	112	290
97	70 a/b	Adanur	..	..	1	..	..	..	16	..	..	..	5	1	1	..	23	1	413	1,006
98	70 b/b	Adanur	..	..	..	..	19	..	1	..	..	..	3	..	1	..	11	1	219	447
99	71	Koothur	1	..	..	..	..	..	4	..	..	..	7	1	2	..	27	1	278	620

VILLAGEWISE PRIMARY CENSUS ABSTRACT—*cont.*

1. PERAMBALUR TALUK.

Serial Number.	Location Code Number.	Name of village.	Area of Village in Hectares.	Occupied Residential Houses.	Number of Households.	Total Population including Institutional and Houseless Population. P	M	F	Scheduled Castes. M	F	Scheduled Tribes. M	F	Literate and Educated Persons. M	F	WORKERS. Total Workers (i—ix). M	F	I Cultivators. M	F	II Agricultural Labourers. M	F
(0)	(1)	(2)	(3)	(4)	(5)	(6)	(7)	(8)	(9)	(10)	(11)	(12)	(13)	(14)	(15)	(16)	(17)	(18)	(19)	(20)
100	72	Gudalur	1,158·96	426	488	2,440	1,209	1,231	203	204	..	..	606	115	771	215	624	88	81	127
101	73	Sathanur	1,142·35	292	338	1,545	770	775	199	246	..	..	359	100	438	253	282	115	100	132
102	74	Siruganur	1,313·01	305	364	1,546	779	767	294	299	..	..	445	138	455	43	386	6	21	34
103	75	Varagupady	948·18	277	300	1,154	562	592	167	176	..	..	271	106	374	387	316	330	29	49
104	76	Ayilur	898·44	620	643	2,761	1,343	1,418	465	514	..	..	610	243	832	402	612	235	141	155
105	77	Kalpady	2,904·77	829	998	4,203	2,053	2,150	519	489	8	6	797	203	1,316	537	1,015	199	160	324
106	78 a/b	Tharamangalam	715·69	158	170	702	367	335	12	10	..	..	123	27	247	26	158	19	4	5
107	79	Nochiyam	1,002·41	430	456	2,139	1,055	1,084	197	205	..	..	320	113	751	410	693	317	40	88
108	80	Pudunadalur	688·51	268	274	1,294	646	648	177	198	..	..	269	98	416	41	331	5	64	32
109	81 a/b	Siruvachoor	1,310·09	667	731	2,977	1,464	1,513	430	447	..	..	484	242	858	333	468	107	209	205
110	81 b/b	Siruvachoor	460·95	..	Reserve Forest ..		..	..	..	..	..	..	Reserve Forest		..	..	..	..	..	..
111	82 a/b	Velur	1,509·72	785	919	3,833	1,877	1,956	288	293	..	..	903	262	1,176	571	856	187	143	364
112	82 b/b	Velur	260·21	..	Reserve Forest ..		..	..	..	..	..	..	Reserve Forest		..	..	..	..	..	..
113	83 a/b	Chatramanai	674·97	626	639	2,840	1,414	1,426	339	339	..	..	703	284	912	526	638	431	104	85
114	83 b/b	Chatramanai	295·65	..	Reserve Forest ..		..	..					Reserve Forest							
115	84 a/b	Ammapalayam	555·77	933	980	4,033	2,033	2,000	606	610	..	..	1,162	596	1,243	651	670	161	297	457
116	84 b/b	Ammapalayam	30·34	..	Reserve Forest ..		..	..	..	..	..	..	Reserve Forest		..	..	..	..	..	
117	85 a/b	Kalarampatti	860·97	550	577	2,427	1,213	1,214	567	567	..	..	532	274	754	432	484	148	181	273
118	85 b/b	Kalarampatti	112·76	..	Reserve Forest ..		..	..	..	..	..	..	Reserve Forest		..	..	..	..	..	..
119	86 a/b	Elandalapatti	1,220·43	688	767	3,226	1,614	1,612	184	201	..	..	740	305	1,036	205	648	28	133	139
120	86 b/b	Elandalapatti	172·97	3	3	17	9	8	..	..	..	..	3	1	8	..	8	..	..	
121	87	Nakkasalam	965·51	599	614	2,869	1,432	1,437	578	577	..	..	734	382	907	426	459	48	266	353
122	88a/b	Kalathur	1,178·56	804	901	3,913	1,963	1,950	1,019	1,029	..	..	1,068	847	1,132	312	851	80	192	226
123	88b/b	Kalathur	268·01	..	Reserve Forest ..		..	..	..	..	..	..	.. Reserve Forest		..	..	..	..	..	..
124	89 a/b	Thenur	860·16	482	539	2,272	1,143	1,129	239	233	..	..	570	264	741	301	458	80	222	216
125	89 b/b	Thenur	400·06	..	Reserve Forest ..		..	..	..	..	..	..	.. Reserve Forest		..	..	..	..	..	..
126	90	Kannapady	882·15	297	331	1,448	704	744	254	263	..	..	400	200	427	279	154	36	215	228
127	91 a/c	Siruvayaloor	1,336·37	678	789	3,394	1,692	1,702	553	537	..	..	832	379	1,035	226	552	85	285	128
128	91 b/c	Siruvayaloor	308·22	265	281	1,204	621	583	188	168	..	..	291	93	386	82	299	2	84	78
129	91 c/c	Siruvayaloor	74·72	..	Reserve Forest ..		..	..	..	..	..	..	.. Reserve Forest		..	..	..	..	..	..
130	92	Bommanapady	852·23	508	619	2,566	1,295	1,271	578	561	..	..	646	262	819	192	520	71	171	113
131	93 a/b	Chettikulam	1,264·59	921	999	4,005	2,040	1,965	304	315	3	3	1,090	459	1,186	348	639	109	119	261
132	93 b/b	Chettikulam	340·41	..	Reserve Forest ..		..	..	..	..	..	..	.. Reserve Forest		..	..	..	..	..	..

VILLAGEWISE PRIMARY CENSUS ABSTRACT—*cont.*

1. PERAMBALUR TALUK.

Serial Number.	Location Code Number.	Name of Village.	WORKERS III Livestock, Forestry, Fishing, Hunting, Plantations, Orchards and Allied activities.		IV Mining and Quarrying.		(V) Manufacturing, Processing, Servicing and Repairs. (a) Household Industry.		(b) Other than Household Industry.		VI Construction.		VII Trade and Commerce.		VIII Transport, Storage & Communications.		IX Other Services.		Total Workers.	
			M	F	M	F	M	F	M	F	M	F	M	F	M	F	M	F	M	F
			(21)	(22)	(23)	(24)	(25)	(26)	(27)	(28)	(29)	(30)	(31)	(32)	(33)	(34)	(35)	(36)	(37)	(38)
100	72	Gudalur	..	..	..	..	32	..	4	..	4	..	6	..	3	..	17	..	438	1,016
101	73	Sathanur	7	5	1	..	9	..	1	..	2	1	9	..	2	25	25	..	332	522
102	74	Siruganur	..	..	..	..	2	..	3	..	..	..	10	..	3	..	30	3	324	724
103	75	Varagupady	..	..	..	..	5	1	..	..	..	..	8	2	1	..	15	5	188	205
104	76	Ayilur	3	..	..	..	15	5	5	..	2	..	9	2	1	..	44	5	511	1,016
105	77	Kalpadi	..	..	..	..	39	..	24	..	26	5	14	2	4	..	34	7	737	1,613
106	78 a/b	Tharamangalam	1	..	6	..	70	2	1	..	..	..	1	..	..	..	6	..	120	309
107	79	Nochiyam	4	1	..	..	..	..	3	..	..	..	..	..	..	..	11	4	304	674
108	80	Pudunadalur	..	..	..	..	1	..	2	..	6	4	..	..	1	..	11	..	230	607
109	81 a/b	Siruvachoor	1	..	1	2	10	3	28	1	39	4	37	..	12	..	53	11	606	1,180
110	81 b/b	Siruvachoor	..	..	Reserve Forest		..	..	..	..	..	..	..	Reserve Forest		..	..	..	..	..
111	82 a/b	Velur	..	..	14	3	16	..	47	..	22	7	20	1	6	..	52	9	701	1,385
112	82 b/b	Velur	..	..	Reserve Forest		..	..	..	..	..	..	..	Reserve Forest		..	..	..	..	..
113	83 a/b	Chatramanai	..	..	15	..	56	3	15	..	34	5	15	1	1	..	34	1	502	900
114	83 b/b	Chatrmanai	..	..	Reserve Forest		..	..	..	..	..	..	..	Reserve Forest		..	..	..	..	—
115	84 a/b	Ammapalayam	16	2	11	..	15	4	39	2	57	4	38	4	14	..	86	17	790	1,349
116	84 b/b	Ammapalayam	..	..	Reserve Forest		..	..	..	..	..	..	..	Reserve Forest		..	..	..	..	..
117	85 a/b	Kalarampatti	..	..	8	..	..	..	24	4	6	2	13	..	5	..	33	5	459	782
118	85 b/b	Kalarampatti	..	..	Reserve Forest		..	..	..	..	..	..	..	Reserve Forest		..	..	..	..	..
119	86 a/b	Elandalapatti	7	..	34	13	28	1	21	2	58	15	12	1	2	..	62	6	579	1,407
120	86 b/b	Elandalapatti	..	..	Reserve Forest		..	..	..	..	..	..	..	..	..	..	..	..	1	8
121	87	Nakkasalam	5	..	..	1	16	4	14	2	42	..	27	6	18	..	60	7	525	1,011
122	88 a/b	Kalathur	..	..	..	..	11	..	9	..	2	..	10	..	2	1	55	5	831	1,638
123	88 b/b	Kalathur	..	..	Reserve Forest		..	..	..	..	..	..	..	Reserve Forest		..	..	..	..	..
124	89 a/b	Thenur	2	..	..	..	7	..	11	..	8	2	8	..	2	..	23	3	402	828
125	89 b/b	Thenur	..	..	Reserve Forest		..	..	..	..	..	..	..	Reserve Forest		..	..	..	..	..
126	90	Kannapady	1	..	1	..	9	2	11	..	4	1	5	..	5	..	22	3	277	474
127	91 a/c	Siruvayaloor	45	6	20	1	11	1	11	..	31	1	16	..	8	..	56	4	657	1,476
128	91 b/c	Siruvayaloor	1	1	10	..	48	..	12	..	5	..	1	..	4	..	12	1	235	501
129	91 a/c	Siruvayaloor	..	..	Reserve Forest		..	..	..	..	..	..	..	Reserve Forest		..	..	..	..	..
130	92	Bommanapady	2	..	..	..	20	2	15	2	31	..	16	2	8	..	36	2	476	1,079
131	93 a/b	Chettikulam	18	5	1	..	41	1	40	2	32	7	111	9	14	..	171	14	854	1,617
132	93 b/b	Chettikulam	..	..	Reserve Forest		..	..	..	..	..	..	..	Reserve Forest		..	..	..	..	..

VILLAGEWISE PRIMARY CENSUS ABSTRACT—*cont.*

1. PERAMBALUR TALUK.

Serial Number.	Location Code Number.	Name of Village.	Area of village in Hectares.	Occupied Residential Houses.	Number of Households.	Total Population including Institutional and Houseless Population. P	M	F	Scheduled Castes. M	F	Scheduled Tribes. M	F	Literate and Educated Persons. M	F	WORKERS. Total Workers (i—xi). M	F	I Cultivators. M	F	II Agricultural Labourers. M	F
(0)	(1)	(2)	(3)	(4)	(5)	(6)	(7)	(8)	(9)	(10)	(11)	(12)	(13)	(14)	(15)	(16)	(17)	(18)	(19)	(20)
133	94 a/b	Nattarmangalam	964·99	413	468	1,884	945	939	200	212	..	..	379	143	622	519	377	260	233	258
134	94 b/b	Nattarmangalam	224·81	..	Reserve Forest	..	..		..	..	..	..	..	Reserve Forest.		..	..	..	..	..
135	95 a/b	Naramamangalam	1,020·73	694	708	2,895	1,451	1,444	389	400	..	..	584	222	892	459	601	240	207	200
136	95 b/b	Naramamangalam	402·39	..	Reserve Forest	..	..	..	..	..	..	..	..	Reserve Forest.		..	..	..	..	..
137	96 a/b	Inur	1,756·17	591	647	2,608	1,321	1,287	285	308	..	..	534	171	888	497	549	300	172	138
138	96 b/b	Inur	241·63	..	Reserve Forest	..	..	..	..	..	..	..	..	Reserve Forest.		..	..	..	..	..
139	97 a/b	Padalur	1,763·52	673	891	3,716	1,874	1,842	412	383	..	..	864	296	1,218	396	523	19	408	347
140	97 b/b	Padalur	68·06	2	6	20	7	13	..	..	..	..	1	..	6	2	5	1	..	..
141	98	Thirani	1,677·17	395	438	1,820	910	910	303	296	..	..	314	143	598	42	370	2	139	33
142	99	Karai	2,015·03	624	759	3,310	1,674	1,636	498	457	..	..	668	241	995	296	696	29	160	243
143	100	Kolakanatham..	1,510·30	394	403	1,869	930	939	233	245	..	..	378	137	536	100	385	28	51	61
144	101	Ayinapuram	927·62	349	365	1,678	864	814	234	206	..	..	293	42	540	156	488	138	32	18
145	102	Kulathur	1,916·60	356	402	1,904	976	928	300	289	..	..	529	121	569	9	389	..	140	5
146	103	Mavilingai	547·11	250	251	1,062	525	537	165	181	..	..	304	128	315	214	221	100	60	112
147	104	Puduammapalayam	311·40	170	177	816	423	393	115	98	..	..	215	88	234	5	157	..	51	2
148	105 a/b	Melamathur	831·24	328	417	1,792	888	904	222	258	..	..	393	70	518	105	373	42	37	43
149	105 b/b	Melamathur	429·76	93	161	776	379	397	112	111	..	..	79	11	226	6	152	5	66	..
150	106 a/b	Alagiripalayam	196·18	221	229	1,072	536	536	81	79	..	..	261	46	324	124	188	3	102	117
151	106 b/b	Alagiripalayam	412·76	188	245	1,089	525	564	127	179	..	..	164	19	292	84	231	50	39	33
152	107 a/b	Thondapady	509·12	100	121	522	265	257	64	57	..	..	110	22	164	4	159	3	..	1
153	107 b/b	Thondapady	443·24	219	311	1,423	709	714	218	195	..	..	292	78	401	77	302	12	63	66
154	108 a/c	Bujangarayanallur	374·38	114	116	544	269	275	51	42	..	..	118	56	157	51	118	38	4	4
155	108 b/c	Bujangarayanallur	352·16	126	151	662	328	334	71	100	..	..	180	42	195	155	124	90	46	55
156	108 c/c	Bujangarayanallur	361·79	131	163	789	399	390	68	65	..	..	236	66	215	25	153	9	34	16
157	109 a/c	Nochikulam	337·29	270	297	1,326	643	683	70	71	..	..	332	81	395	193	292	26	74	161
158	109 b/c	Nochikulam	347·57	217	217	1,068	551	517	83	84	..	..	81	5	329	1	314	..	5	..
159	109 c/c	Nochikulam	410·16	162	172	996	498	498	48	57	..	..	262	43	309	7	280	6	19	..
160	110	Zamin Athur	692·80	243	296	1,314	673	641	92	97	..	..	273	66	383	33	264	13	84	16
161	111	Aduthurai	71·25	225	269	1,279	643	636	26	16	..	..	352	134	340	181	77	12	76	128
162	112	Kurumbur	250·94	266	281	1,407	701	706	13	15	..	..	466	162	458	144	293	40	116	100
163	113	Agaram	196·72	141	198	727	348	379	125	144	..	..	127	16	240	8	211	7	25	..
164	114	Alangali	157·37	..	Unihabited.	..	..	..	..	..	..		..	Uninhabited.		..	..	..	..	..
165	115	Malayavarayanallur	92·42	128	229	1,020	483	537	252	300	..	..	191	86	280	41	184	..	80	39

VILLAGEWISE PRIMARY CENSUS ABSTRACT—*cont.*

1. PERAMBALUR TALUK.

Serial Number.	Location Code Number.	Name of Village.	WORKERS III Livestock, Forestry, Fishing, Hunting, Plantations, Orchards and Allied activities.		IV Mining and Quarrying.		(V) Manufacturing, Processing, Servicing and Repairs. (a) Household Industry.		(b) Other than Household Industry.		VI Construction.		VII Trade and Commerce.		VIII Transport, Storage & Communications.		IX Other Services.		X Non-workers.	
			M	F	M	F	M	F	M	F	M	F	M	F	M	F	M	F	M	F
			(21)	(22)	(23)	(24)	(25)	(26)	(27)	(28)	(29)	(30)	(31)	(32)	(33)	(34)	(35)	(36)	(37)	(38)
133	94 a/b	Nattarmangalam	..	..	..	..	5	..	1	..	..	..	1	..	..	..	5	1	323	420
134	94 b/b	Nattarmangalam	..	..	Reserve Forest.		..	..	..	..	..	..	..		Reserve Forest.	..	..	..	..	..
135	95 a/b	Naranamangalam	1	..	6	..	2	..	11	..	19	12	6	1	6	..	33	6	559	955
136	95 b/b	Naranamangalam	..	..	Reserve Forest.		..	..	..	..	..	..	..		Reserve Forest.	..	..	..	..	..
137	96 a/b	Inur	5	..	4	1	11	1	18	9	49	37	26	3	3	..	51	8	433	790
138	96 b/b	Inur	..	..	Reserve Forest.		..	..	..	..	..	..	..		Reserve Forest.	..	..	..	..	..
139	97 a/b	Padalur	5	..	34	18	2	1	42	..	20	1	58	1	20	..	106	9	656	1,446
140	97 b/b	Padalur	..	..	..	..	..	..	..	..	1	1	..	..	..	..	..	..	1	11
141	98	Thirani	10	..	10	..	4	..	16	..	4	4	11	..	3	..	31	3	312	868
142	99	Karai	..	..	3	..	21	11	19	[illegible]	26	3	14	1	4	..	52	7	679	1,340
143	100	Kolakanatham	3	..	3	..	10	..	2	.	12	..	17	3	4	..	49	8	394	839
144	101	Ayinapuram	..	..	3	..	..	..	1	.	..	..	3	..	..	..	13	..	324	658
145	102	Kulathur	..	..	3	..	14	..	2	.	..	..	8	2	..	..	13	2	407	919
146	103	Mavilingai	2	..	..	..	3	..	5	.	..	..	4	..	5	..	15	2	210	322
147	104	Puduammapalayam	..	..	3	..	4	3	5	.	4	..	3	..	..	..	7	..	189	388
148	105a/b	Melamathur	..	..	..	..	10	..	16		38	1	14	2	2	..	28	11	370	799
149	105 b/b	Melamathur	..	..	..	..	5	1	2	.	..	..	..	..	1	..	..	..	153	391
150	106 a/b	Alagiripalayam	..	..	..	..	6	..	..	.	..	..	10	..	6	..	12	4	212	412
151	106 b/b	Alagiripalayam	..	..	..	..	2	..	..	.	1	..	2	1	1	..	16	..	233	480
152	107 a/b	Thondapady	..	..	..	..	..	..	3	.	..	..	..	..	..	..	2	..	101	257
153	107 b/b	Thondapady	..	..	..	4	9	..	1	.	5	..	5	..	1	..	15	1	308	637
154	108 a/c	Bujangarayanallur	..	..	2	..	..	..	1	..	..	..	1	..	12	..	21	7	112	224
155	108 b/c	Bujangarayanallur	..	..	..	..	5	..	3	..	..	..	4	3	..	..	13	7	133	179
156	108 c/c	Bujangarayanallur	1	..	..	..	8	..	1	..	5	..	4	..	1	..	8	..	184	365
157	109 a/c	Nochikulam	4	2	..	..	8	..	..	..	..	..	4	4	1	..	12	..	248	490
158	109 b/c	Nochikulam	..	..	..	..	3	..	1	..	..	..	..	..	..	..	6	1	222	516
159	109 c/c	Nochikulam	..	..	.	..	..	..	3	..	1	..	1	..	5	..	..	1	189	491
160	110	Zamin Athur	..	..	..	..	..	..	4	..	..	..	17	2	2	..	12	2	290	608
161	111	Aduthurai	2	5	..	..	35	6	38	17	1	..	55	6	5	..	51	7	303	455
162	112	Kurumbur	4	..	..	..	11	..	3	..	..	..	11	1	1	..	19	3	243	562
163	113	Agaram	..	..	..	..	..	..	..	..	..	..	1	..	..	..	3	1	108	371
164	114	Alangali	..	..	Uninhabited.		..	..	..	..	..	..	..	..	Uninhabited.	..	..	..	..	..
165	115	Malayavarayanallur	..	..	..	..	1	..	..	..	..	..	..	..	..	..	15	2	203	496

VILLAGEWISE PRIMARY CENSUS ABSTRACT—*cont.*

1. PERAMBALUR TALUK.

Serial Number.	Location Code Number.	Name of Village.	Area of Village in Hectares.	Occupied Residential Houses.	Number of households.	Total Population including Institutional and Houseless Population. P	M	F	Scheduled Castes. M	F	Scheduled Tribes. M	F	Literate and Educated Persons. M	F	WORKERS. Total Workers (i—ix) M	F	I Cultivators. M	F	II Agricultural Labourers. M	F
(0)	(1)	(2)	(3)	(4)	(5)	(6)	(7)	(8)	(9)	(10)	(11)	(12)	(13)	(14)	(15)	(16)	(17)	(18)	(19)	(20)
166	116	Kolapady	478·01	182	300	1,403	697	706	188	189	..	..	271	73	399	220	342	140	35	78
167	117	Udumbiyam	455·25	..	Reserve Forest		..	..	..	..	..	..	..		Reserve Forest	..	..	..	..	..
168	118	Poolambady	1,719·10	..	Reserve Forest		..	..	..	..	..	..	..		Reserve Forest	..	..	..	..	..
169	119	Thondamandurai	912·05	..	Reserve Forest		..	..	..	..	..	..	..		Reserve Forest	..	..	..	..	..
170	120	Veppanthattai	388·49	..	Reserve Forest		..	..	..	..	..	..	..		Reserve Forest	..	..	..	..	..
171	121	Veppanthattai	1,283·14	..	Reserve Forest		..	..	..	..	..	..	..		Reserve Forest	..	..	..	..	..
172	122	Esanai	152·23	..	Reserve Forest		..	..	..	..	..	..	..		Reserve Forest	..	..	..	..	..
173	123	Kilakarai	152·23	..	Reserve Forest		..	..	..	..	..	..	..		Reserve Forest	..	..	..	..	..
174	124	Melpuliyur	852·32	..	Reserve Forest		..	..	..	..	..	..	..		Reserve Forest	..	..	..	..	..
175	125	Ladapuram	50·13	..	Reserve Forest		..	..	..	..	..	..	..		Reserve Forest	..	..	..	..	..
176	126	Kalarampatty	404·68	..	Reserve Forest		..	..	..	..	..	..	..		Reserve Forest	..	..	..	..	..
177	127	Elandalapatti	541·65	..	Reserve Forest		..	..	..	..	..	..	..		Reserve Forest	..	..	..	..	..
178	128	Nakkasalam	470·63	..	Reserve Forest		..	..	..	..	..	..	..		Reserve Forest	..	..	..	..	..
179	129	Siruvayalur	149·93	..	Reserve Forest		..	..	..	..	..	..	..		Reserve Forest	..	..	..	..	..
		Taluk Total ..	173,280·00	63,300	73,431	325,654	162,833	162,821	45,955	47,076	706	688	70,947	24,070	99,577	39,735	65,388	18,495	20,599	19,831

VILLAGEWISE PRIMARY CENSUS ABSTRACT—*concld.*

1. PERAMBALUR TALUK.

Serial Number.	Location Code Number.	Name of Village.	WORKERS. III Livestock, Forestry, Fishing, Hunting, Plantations, Orchards and Allied activities. M	F	IV Mining and Quarrying. M	F	(V) Manufacturing, Processing, Servicing and Repairs. (a) Household Industry. M	F	(b) Other than Household Industry. M	F
			(21)	(22)	(23)	(24)	(25)	(26)	(27)	(28)
166	116	Kolapady	..	..	..	..	5	..	3	..
167	117	Udumbiam	..	..	Reserve Forest.		..	..	..	..
168	118	Poolambady	..	..	Reserve Forest		..	..	..	..
169	119	Thondamandurai	..	..	Reserve Forest		..	..	..	..
170	120	Veppanthattai	..	..	Reserve Forest		..	..	..	..
171	121	Veppanthattai	..	..	Reserve Forest		..	..	..	..
172	122	Esanai	..	..	Reserve Forest		..	..	..	..
173	123	Kilakarai	..	..	Reserve Forest		..	..	..	..
174	124	Melpuliyur	..	..	Reserve Forest		..	..	..	..
175	125	Ladapuram	..	..	Reserve Forest		..	..	..	..
176	126	Kalarampatty	..	..	Reserv Forest		..	..	..	..
177	127	Elandalapatti	..	..	Reserve Forest		..	..	..	..
178	128	Nakkasalam	..	..	Reserve Forest		..	..	..	..
179	129	Siruvayalur	..	..	Reserve Forest		..	..	..	..
		Taluk Total	715	97	609	102	1,665	305	1,799	209

Serial Number.	Location Code Number.	Name of Village.	VI Construction. M	F	VII Trade and Commerce. M	F	VIII Transport, Storage & Communications. M	F	IX Other Services. M	F	X Non-workers. M	F
			(29)	(30)	(31)	(32)	(33)	(34)	(35)	(36)	(37)	(38)
166	116	Kolapady	..	..	3	..	..	..	11	2	298	486
167	117	Udumbiam	..	..	..	..	Reserve Forest	—	..	..	..	—
168	118	Poolambady	..	..	..	..	Reserve Forest	..	..	..	..	..
169	119	Thondamandurai	..	..	..	..	Reserve Forest	..	..	..	..	..
170	120	Veppanthattai	..	..	..	..	Reserve Forest	..	..	..	..	..
171	121	Veppanthattai	..	..	..	..	Reserve Forest	..	..	..	..	..
172	122	Esanai	..	..	..	..	Reserve Forest	..	..	..	..	..
173	123	Kilakarai	..	..	..	..	Reserve Forest	..	..	..	..	..
174	124	Melpuliyur	..	..	..	..	Reserve Forest	..	..	..	..	..
175	125	Ladapuram	..	..	..	..	Reserve Forest	..	..	..	..	..
176	126	Kalarampatty	..	..	..	..	Reserve Forest	..	..	..	..	..
177	127	Elandalapatti	..	..	..	..	Reserve Forest	..	..	..	..	..
178	128	Nakkasalam	..	..	..	..	Reserve Forest	..	..	..	..	..
179	129	Siruvayalur	..	..	..	..	Reserve Forest	..	..	..	..	..
		Taluk Total	1,231	290	2,017	177	564	6	5,089	723	63,256	123,086

FOOT NOTE.—L.C. Nos. 63 b/c, 64 a/b and 78 b/b are Non-city Urban Units.

APPENDIX.

STATEMENT SHOWING A LIST OF REVENUE VILLAGES FORMING PART OF PANCHAYATS.

1. PERAMBALUR TALUK.

Location Code Number.	*Name of Village.*	*Name of Panchayat in which included with alphabetical indications for the total segment.*	*Cross reference for the other segment/segments of the Panchayat.*
(1)	(2)	(3)	(4)
47	Elumur	Elumur a/b	115 for b/b
57	Esanai	Esanai a/b	114 for b/b
87	Nakkasalam	Nakkaselam a/b	104 for b/b
104	Puduammapalayam	Nakkasalam b/b	87 for a/b
105 b/b	Melamathur	Kilamathur a/b	106 b/b for b/b
106 a/b	Alagiripalayam	Allinagaram a/c	107 a/b for b/c 108 a/c for c/c
106 b/b	Alagiripalayam	Kilamathur b/b	105 b/b for a/b
107 a/b	Thondipady	Allinagaram b/c	106 a/b for a/c 108 a/c for c/c
108 a/c	Bujangarayanallur	Allinagaram c/c	106 a/b for a/c 107 a/b for b/c
114	Alangali	Esanai b/b	57 for a/b
115	Malayavarayanallur	Elumur b/b	74 for a/b

URBAN BLOCKWISE PRIMARY CENSUS ABSTRACT

1. PERAMBALUR TALUK.

Serial Number.	Location Code Number.	Name of Town/Ward/Enumerator's Block No.	Area of Town in Sq. km.	Occupied Residential Houses	Number of Households.	Total Population including Institutional and Houseless Population. P	M	F	Scheduled Castes. M	F	Scheduled Tribes. M	F	Literate and Educated Persons. M	F	WORKERS. Total Workers (i - ix). M	F	I Cultivators. M	F	II Agricultural Labourers. M	F
(0)	(1)	(2)	(3)	(4)	(5)	(6)	(7)	(8)	(9)	(10)	(11)	(12)	(13)	(14)	(15)	(16)	(17)	(18)	(19)	(20)
		I PERAMBALUR (P)																		
1		H.N. B/E.B. No. 1/563	..	121	125	600	296	304	1	..	..	..	200	143	164	33	39	10	3	7
2		1/564	..	83	84	345	166	179	..	..	..	..	100	46	110	13	54	4	10	7
		Total	..	204	209	945	462	483	1	..	..	..	300	189	274	46	93	14	13	14
3		2/565	..	60	63	325	178	147	..	..	..	..	151	99	103	7	7	..	..	..
4		2/566	..	114	114	497	291	206	21	26	..	..	215	97	190	12	1	..	2	1
		Total	..	174	177	822	469	353	21	26	..	..	366	196	293	19	8	.	2	1
5		3/567 .. Total	..	190	192	842	430	412	..	..	..	..	281	155	230	8	31	..	4	..
6		4/568	..	187	202	34	572	362	..	..	..	..	440	150	263	38	32	15	1	8
7		4/569	..	26	35	174	102	72	2	..	..	..	75	47	56	3	2	..	7	1
		Total	..	213	237	1,108	674	434	2	..	..	..	515	197	319	41	34	15	8	
8		5/570	..	95	95	420	219	201	151	135	..	..	109	51	115	98	..	..	68	89
9		5/571	..	240	240	938	459	479	26	24	..	..	255	155	257	21	40	1	40	6
		Total	..	335	335	1,358	678	680	177	159	..	..	364	206	372	119	40	1	108	95
10		6/572	..	94	94	1,140	914	226	298	10	..	..	339	106	135	3	8	..	11	..
11		6/573	..	69	95	399	217	182	59	58	..	..	140	69	109	4	14	..	7	..
12		6/574	..	79	89	419	204	215	3	2	..	..	153	134	104	9	1	..	1	..
13		6/575	..	104	104	474	168	306	22	96	..	..	114	215	87	16	2	..	3	..
		Total	..	346	382	2,432	1,503	929	382	166	..	..	946	524	435	32	25	..	22	..
14		7/576	..	102	105	472	220	252	2	2	..	..	170	138	126	29	36	..	..	..
15		7/577	..	90	90	346	176	170	..	..	..	..	110	64	105	1	63	..	4	..
		Total	..	192	195	818	396	422	2	2	..	..	280	202	231	30	99	..	4	..
16		8/578	..	31	31	398	197	201	..	..	..	..	122	88	105	3	61	1	1	..
17		8/579	..	99	115	502	239	263	..	..	..	..	169	129	134	4	39	..	2	..
		Total	..	130	146	900	436	464	..	..	..	..	291	217	239	7	100	1	3	..

URBAN BLOCKWISE PRIMARY CENSUS ABSTRACT—*cont.*

1. PERAMBALUR TALUK.

Serial Number.	Location Code Number.	Name of Town/Ward/ Enumerator's Block No.	WORKERS. III Livestock, Forestry, Fishing, Hunting, Plantations, Orchards and Allied activities. M	F	IV Mining and Quarrying. M	F	(V) Manufacturing, Processing, Servicing, and Repairs. (a) Household Industry. M	F	(b) Other than Household Industry. M	F	VI Construction. M	F	VII Trade and Commerce. M	F	VIII Transport, Storage & Communications. M	F	IX Other Services. M	F	X Non-workers. M	F
			(21)	(22)	(23)	(24)	(25)	(26)	(27)	(28)	(29)	(30)	(31)	(32)	(33)	(34)	(35)	(36)	(37)	(38)
		I PERAMBALUR (P)—cont.																		
		H.N.B./E.B. No.																		
1		1/563	2	..	..	..	..	..	12	..	25	..	38	3	16	..	29	13	132	271
2		1/564	..	..	..	..	..	..	4	..	..	..	27	..	4	..	11	2	56	163
		Total	2	..	..	..	..	..	16	..	25	..	65	3	20	..	40	15	188	467
3		2/565	..	..	..	..	..	..	4	1	..	..	55	..	7	..	30	6	75	140
4		2/566	..	..	..	..	2	..	21	2	9	1	91	1	16	1	48	6	101	194
		Total	..	..	..	..	2	..	25	3	9	..	146	1	23	1	78	12	176	334
5		3/567	1	..	..	..	6	..	20	1	7	..	37	2	25	..	49	5	200	404
6		4/568	..	..	..	..	1	1	33	..	3	..	91	5	39	1	63	8	309	324
7		4/569	3	..	..	..	..	..	6	..	..	..	23	..	3	..	12	2	46	67
		Total	3	..	..	..	1	1	39	..	3	..	114	5	42	1	75	10	355	393
8		5/570	..	..	..	..	1	..	15	..	..	..	10	1	5	..	16	8	104	103
9		5/571	..	..	..	..	14	..	39	..	5	..	41	2	27	..	51	12	202	458
		Total	..	..	..	..	15	..	54	..	5	..	54	3	32	..	67	20	306	561
10		6/572	..	..	..	..	..	..	25	..	6	..	37	1	11	..	37	2	779	223
11		6/573	..	..	..	..	..	..	14	..	10	1	20	1	15	..	29	2	108	178
12		6/574	..	..	..	..	3	..	10	2	6	..	26	..	17	..	40	7	100	206
13		6/575	1	..	..	..	14	10	10	..	..	..	13	3	11	..	33	3	81	290
		Total	1	..	..	..	17	10	59	2	22	1	96	..	54	..	139	14	1,068	897
14		7/576	1	..	..	..	..	..	7	..	2	..	49	..	9	..	22	29	94	223
15		7/577	..	..	..	..	..	..	6	..	3	..	15	..	6	..	8	1	71	169
		Total	1	..	..	..	..	..	13	..	5	..	64	..	15	..	30	30	165	392
16		8/578	..	..	..	..	..	..	2	..	..	..	18	..	9	..	14	2	92	193
17		8/579	1	..	..	..	..	..	25	..	4	..	40	2	4	2	19	..	105	259
		Total	1	..	..	..	..	..	27	..	4	..	58	2	13	2	33	2	197	457

URBAN BLOCKWISE PRIMARY CENSUS ABSTRACT—*cont.*

1. PERAMBALUR TALUK.

Serial Number.	Location Code Number.	Name of Town/ward/ Enumerator's Block No.	Area of Town in Sq. Km.	Occupied Residential Houses	Number of Households.	Total Population including Institutional and Houseless Population. P	M	F	Scheduled Castes. M	F	Scheduled Tribes. M	F	Literate and Educated Persons. M	F	WORKERS. Total Workers (i—ix). M	F	I Cultivators. M	F	II Agricultural Labourers. M	F
(0)	(1)	(2)	(3)	(4)	(5)	(6)	(7)	(8)	(9)	(10)	(11)	(12)	(13)	(14)	(15)	(16)	(17)	(18)	(19)	(20)
		I. PERAMBALUR (P)—*cont.*																		
18		H.N.B./E.B. No. 9/580 Total	..	170	180	722	350	372	327	350	..	..	174	90	213	205	64	32	122	169
19		10/581 Total	..	180	185	873	442	134	435	423	..	..	233	94	247	6	179	1	..	..
20		11/582 ..	..	120	142	509	247	262	..	..	..	..	177	90	153	55	94	33	8	20
21		11/583 ..	..	70	86	358	172	18	..	..	..	..	95	52	107	7	62	1	3	..
		Total	..	190	228	867	419	448	..	..	..	..	272	142	260	62	156	34	11	20
22		12/584 Total	..	147	155	691	347	34	347	344	..	..	158	46	224	49	195	37	11	3
23		13/585 ..	..	152	155	627	327	30	..	..	..	..	121	34	207	25	121	3	30	16
24		13/586 ..	..	135	143	612	304	30	4	6	..	..	192	147	153	30	47	20	2	3
		Total	..	287	298	1,239	631	60	4	6	..	..	313	181	360	55	168	23	32	19
25		14/587 ..	..	87	87	411	210	20	165	148	..	..	109	42	116	1	69	..	30	1
26		14/588 ..	..	130	139	624	299	32	283	318	..	..	151	69	158	40	122	2	17	33
		Total	..	217	226	1,035	509	52	448	466	..	..	260	111	274	41	191	2	47	34
		Town Total	24·46	2,975	3,145	14.652	7,746	6,90	2,146	1,942	..	..	4,753	2,550	3,971	711	1,383	160	387	389

URBAN BLOCKWISE PRIMARY CENSUS ABSTRACT—*concld.*

1. PERAMBALUR TALUK.

Serial Number.	Location Code Number.	Name of Town/Ward/Enumerator's Block No.		WORKERS. III Livestock, Forestry, Fishing, Hunting, Plantations, Orchards and Allied activities. M (21)	F (22)	IV Mining and Quarrying. M (23)	F (24)	(V) Manufacturing, Processing, Servicing and Repairs. (a) Household Industry. M (25)	F (26)	(b) Other than Household Industry. M (27)	F (28)	VI Construction. M (29)	F (30)	VII Trade and Commerce. M (31)	F (32)	VIII Transport, Storage & Communications. M (33)	F (34)	IX Other Services. M (35)	F (36)	X Non-worker. M (37)	F (38)
1. PERAMBALUR (P)—*cont.*																					
18		H.N.B./E.B. No. 9/580	Total	..	..	..	..	1	..	4	..	..	..	7	3	2	..	13	4	137	167
19		10/581	Total	..	..	..	..	8	..	4	..	2	..	6	..	5	..	43	5	195	425
20		11/582	..	2	..	..	..	12	..	6	..	..	..	19	1	6	..	6	1	94	207
21		11/583	..	..	..	..	..	10	3	5	..	..	..	14	2	4	..	9	1	65	179
			Total	2	..	..	..	12	3	11	..	..	..	33	3	10	..	15	2	159	386
22		12/584	Total	..	..	..	..	6	..	3	..	..	..	1	..	..	..	8	..	123	304
23		13/585	..	4	2	..	..	17	2	..	..	10	..	9	1	3	..	13	1	120	275
24		13/586	..	..	..	..	..	..	..	3	..	2	..	12	..	11	..	76	7	151	278
			Total	4	2	..	..	17	2	3	..	12	..	21	1	14	..	89	8	271	553
25		14/587	..	..	..	..	..	1	..	3	..	..	..	7	..	2	..	4	..	94	200
26		14/588	..	..	..	..	..	..	..	..	..	..	..	7	..	..	..	12	..	141	285
			Total	..	..	..	..	1	..	3	..	..	..	14	..	2	..	16	..	235	485
			Town Total	15	2	..	..	96	16	281	6	94	2	763	28	257	4	695	124	3,775	6,195

Area figures for village and town areas are those supplied by the Assistant Director of Survey and Land Records of the District concerned (in consultation with the Tahsildars of the taluks concerned) and Local Bodies respectively. The total of the area figures of the village and town areas will not tally with the taluk figures furnishsed by the Director of Land Records because taluk area given by Director of Land Records takes into account hills, forests, rivers, etc., whereas village and town area may not include the same.

APPENDIX.

STATEMENT SHOWING THE DETAILS OF WARD/HNB AND DOOR NUMBERS CONSTITUTING THE EB.

E.B. Number.	House Numbering Block Number.	Door Numbers included in the Enumerator's Block.
(1)	(2)	(3)
	I. PERAMBALUR (P)	
563	1	1—109
		1—41
564		1—120
565	2	1—58
		1—27
566		1—289
567	3	1—56
		1—30
		1—36
		1—135
568	4	1—130
		1—200
569		201—250
		448—559
570	5	1—89
		1—37
571		251—447
		1—70
572	6	1—63
		1—50
573	6	51—156
574		1—100
575		101—204
576	7	1— 95
		1— 50
577		1—107
578	8	1— 19
		71—180
579		1— 48
		1— 28
		1— 20
		1— 63
580	9	1— 11
		1— 80
		1— 79
		1— 27

E. B. Number.	House Numbering Block Number.	Door numbers included in the Enumerator's Block.
(1)	(2)	(3)
	I. PERAMBALUR (P)—*cont.*	
581	10	1— 36
		1— 15
		1— 56
		1— 51
		1— 38
		1—31
582	11	1— 82
		1— 72
583		1—106
584	12	1— 52
		1—121
585	13	1—111
		1— 80
586		1—200
		31— 38
587	14	1— 28
		1— 66
588		1—147

UDAYARPALAYAM TALUK

TIRUCHIRAPALLI DISTRICT

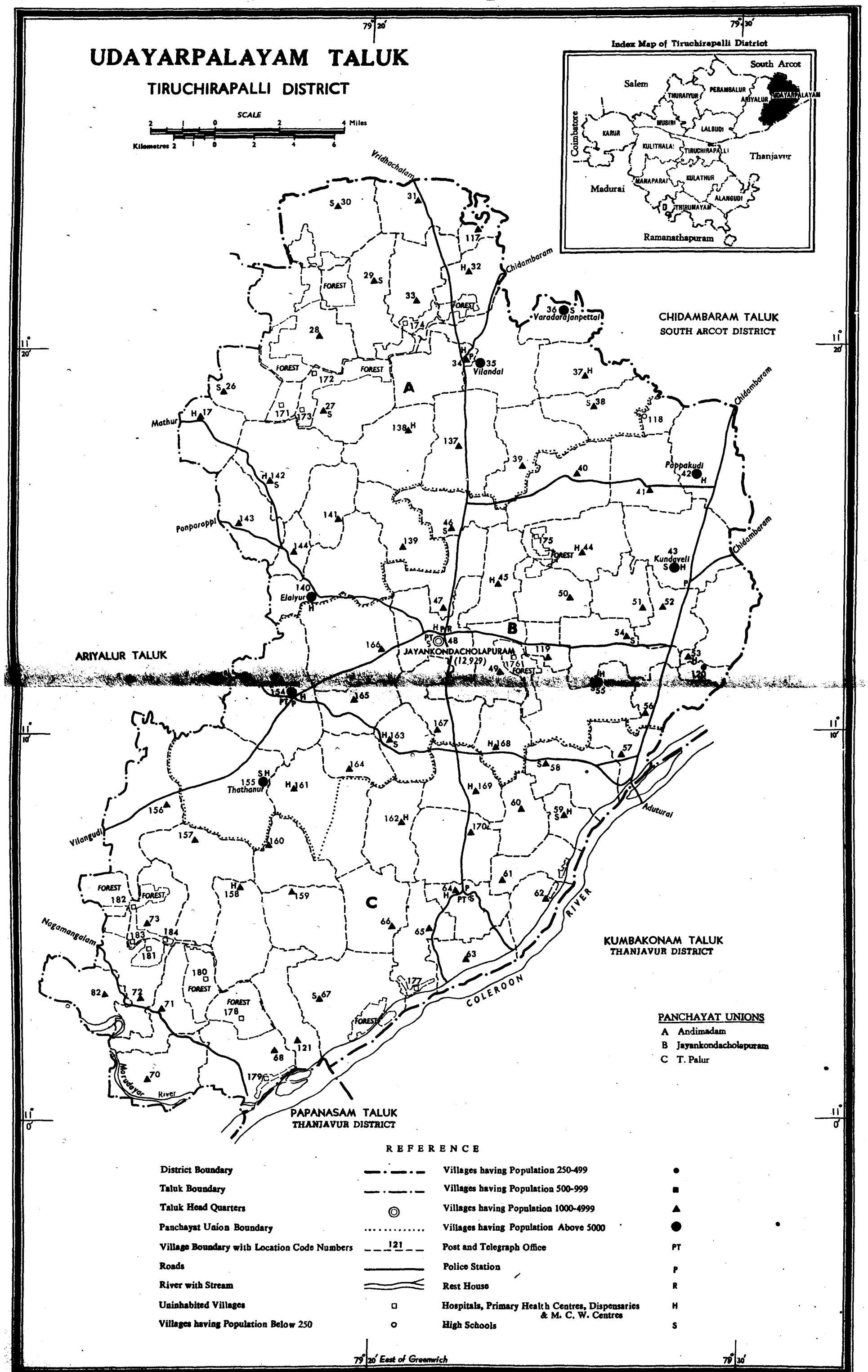

Prepared at the Office of the Director of Census,

2. UDAYARPALAYAM TALUK.

ALPHABETICAL LIST OF VILLAGES.

2. Udayarpalayam Taluk.

Serial Number.	Name of Village.	L. C. Number 1971.	L. C. Number 1961.
(1)	(2)	(3)	(4)
1	Alagapuram	29	7*
2	Amanakkanthondi	119	78
3	Ambapur	72	151*
4	Anaikudam	169 a/b, b/b.	121
5	Andimadam	34	15
6	Angaryanallur	167 a/b, b/b.	111
7	Anikudichan	39	36*
8	Athukkurichi	31 a/d. b/d. c/d. d/d.	8
9	Ayyur	27	16
10	Cholamadevi	60	120
11	Devamangalam	168	113
12	Devanur	141	44
13	Dharmasamudram	118	38
14	Edanganni	61	160
15	Edayakurichi	26	17
16	Edayar	165	109
17	Elaiyur	140 a/b, b/b.	65
18	Elayaperumal Nallur	51	76
19	Eravangudi	40	36*
20	Govindaputhur	121 a/b, b/b.	166
21	Guruvalapparkoil	54 a/b, b/b.	74
22	Irugaiyur	66	158
23	Jayankondam	48	79
24	Kadambur	70 a/b, b/b.	169
25	Karaikkurichi	65	164
26	Katathur	138 a/b, b/b.	33
27	Kattagaram	53 a/b, b/b.	72
28	Kilakudiyiruppu	47 a/b, b/b.	68
29	Kilanatham	71	152
30	Kodalikaruppur	59	119
31	Kodangudi	170 a/b, b/b	122
32	Kodukkur	17	30
33	Koovathur	137	35
34	Kulothunganallur	120	73
35	Kundaveli	43 a/b, b/b.	71
36	Kuvagam	142 a/b, b/b.	31
37	Managathi	156 a/b, b/b.	104
38	Marudur	143	46
39	Melur	139	48

Serial Number.	Name of Village.	L. C. Number 1971.	L. C. Number 1961.
(1)	(2)	(3)	(4)
40	Muthuservamadam	52	75
41	Naduvalur	159 a/b, b/b.	155
42	Nayaganaipiriyal	162	124
43	Olaiyur	30	6
44	Pappakudi	42 a/c, b/c, c/c.	39
45	Parukkal	160	128
46	Periakrishnapuram	37	13
47	Periavalayam	49 a/c, b/c, c/c.	114
48	Pichanur	50	77
49	Pilichikuli	164	108
50	Pirancheri	45 a/b, b/b.	69
51	Rangiam	32	11
52	Sathambadi	68	167
53	Silambur	28	5
54	Siluvaicheri	33	7*
55	Sripurandan	67	165
56	Sriraman	117	10
57	Suriyamanal	166 a/b, b/b.	80
58	Suthamalli	158	154
59	Tenkachiperumalnatham	62	161
60	Thaluthalaimedu	56	116
61	Thandalai	46	42
62	Thathanur	155	105
63	Thirukkalappur	38	37
64	T. Palur	64	162
65	T. Solankurichi	161 a/b, b/b.	106
66	Udayanatham	58	118
67	Udayarpalayam	154	83
68	Udayavartheeyanur	82	151*
69	Ulkottai	55	115
70	Ulliakudi	73	150
71	Valaikurichi	63	163
72	Vanathiraiyanpattinam	163	110
73	Vangudi	41 a/b, b/b.	41
74	Varadarajanpettai	36	12
75	Variankaval	144	45
76	Vembukudi	57	117
77	Venmonkondan	157 a/b, b/b.	130
78	Vethiyarvettu	44 a/b, b/b.	70
79	Vilandai	35 a/b, b/b.	14

* During 1971 Census, these L.C. units have been assigned more than one L.C. Number.

VILLAGEWISE PRIMARY CENSUS ABSTRACT.

2. UDAYARPALAYAM TALUK.

Serial Number.	Location Code Number.	Name of Village.	Area of Village in Hectares.	Occupied Residential Houses.	Number of Households.	Total Population including Institutional and Houseless Population. P	M	F	Scheduled Castes. M	F	Scheduled Tribes. M	F	Literate and Educated Persons. M	F	WORKERS. Total Workers (i—ix). M	F	I Cultivators. M	F	II Agricultural Labourers. M	F
(0)	(1)	(2)	(3)	(4)	(5)	(6)	(7)	(8)	(9)	(10)	(11)	(12)	(13)	(14)	(15)	(16)	(17)	(18)	(19)	(20)
1	17	Kodukkur	959·69	449	482	2,391	1,187	1,204	172	178	43	31	647	188	689	401	431	250	128	134
2	26	Edayakurichi	872·38	477	627	3,056	1,572	1,484	195	167	33	24	556	89	916	31	660	26	206	2
3	27	Ayyur	952·79	435	584	2,517	1,277	1,240	163	145	62	52	587	125	816	131	550	28	225	98
4	28	Silambur	1,537·59	487	602	2,858	1,444	1,414	485	441	44	36	515	90	833	519	506	36	258	472
5	29	Alagapuram	1,219·76	685	841	3,976	2,014	1,962	381	365	..	..	854	183	1,310	289	762	9	394	273
6	30	Olaiyur	1,415·75	469	520	2,304	1,128	1,176	317	333	126	126	572	151	666	222	355	38	263	178
7	31 a/d	Athukkurichi	318·85	175	190	848	410	438	172	185	10	10	135	30	257	1	129	..	123	..
8	31 b/d	Athukkurichi	287·74	279	305	1,472	742	730	242	245	..	..	271	71	440	1	369	1	52	..
9	31 c/d	Athukkurichi	274·35	209	238	1,147	592	555	257	253	..	..	147	19	354	79	221	31	122	44
10	31 d/d	Athukkurichi	253·87	158	161	797	423	374	249	221	..	..	133	15	264	186	173	78	84	105
11	32	Rangiam	804·57	195	235	1,142	594	548	154	146	..	..	232	49	343	24	239	6	70	10
12	33	Siluvaicheri	1,155·29	264	308	1,415	730	685	104	91	115	125	269	32	421	28	363	11	32	16
13	34	Andimadam	1,002·93	721	819	3,807	1,969	1,838	223	203	102	94	1,036	350	1,099	276	658	40	179	212
14	35 a/b	Vilandai	918·97	1,048	1,314	6,208	3,143	3,065	658	627	..	..	1,734	758	1,835	468	621	92	331	320
15	35 b/b	Vilandai	692·29	309	377	1,703	863	840	10	4	1	..	564	307	478	62	249	7	24	43
16	36	Varadarajanpettai	661·77	1,167	1,308	6,150	3,081	3,069	8	9	..	..	1,530	739	1,732	504	1,042	182	484	284
17	37	Periakrishnapuram	974·56	745	781	3,738	1,922	1,816	472	446	67	64	1,036	362	1,117	195	718	68	294	118
18	38	Thirukkalappur	1,110·20	703	766	3,643	1,809	1,834	398	299	..	..	865	266	1,073	199	725	43	240	151
19	39	Anikudichan	1,256·45	518	653	2,723	1,368	1,355	477	460	13	10	416	97	824	50	399	14	382	32
20	40	Eravangudi	1,484·18	730	771	3,564	1,768	1,796	219	238	..	..	1,012	390	1,023	218	597	9	273	187
21	41 a/b	Vangudi	832·90	342	342	1,950	1,010	940	412	412	101	78	434	111	580	239	480	219	85	18
22	41 b/b	Vangudi	358·39	287	320	1,598	774	824	59	85	....	....	398	92	512	1	450	..	54	..
23	42 a/c	Pappakudi	631·37	264	292	1,384	705	679	312	312	13	15	112	31	396	22	171	1	213	20
24	42 b/c	Pappakudi	552·86	399	462	2,173	1,134	1,039	213	211	..	..	577	164	687	97	328	21	312	70
25	42 c/c	Pappakudi	556·56	510	616	2,943	1,509	1,434	113	99	..	..	954	444	859	233	454	5	217	220
26	43 a/b	Kundaveli	967·75	848	949	4,561	2,314	2,247	502	423	94	108	1,339	550	1,304	58	641	22	450	24
27	43 b/b	Kundaveli	708·25	230	235	1,129	591	538	89	69	...	...	267	81	314	23	214	3	76	17
28	44 a/b	Vethiarvettu	1,318·63	228	296	1,370	717	653	370	373	58	41	392	112	425	11	335	3	76	7
29	44 b/b	Vethiarvettu	1,318·63	240	266	1,201	591	610	195	212	28	17	294	110	377	161	260	16	99	140
30	45 a/b	Pirancheri	554·74	235	239	1,113	551	562	41	26	21	20	303	131	320	31	233	4	55	21
31	45 b/b	Pirancheri	341·60	207	245	1,132	577	555	95	88	65	68	126	30	298	10	157	1	128	9
32	46	Thandalai	817·01	662	718	3,491	1,796	1,695	622	564	28	19	458	189	1,018	224	663	6	283	197
33	7 a/b	Kilakudiyiruppu	571·18	451	636	3,012	1,510	1,502	67	56	..	..	797	277	889	21	530	15	34	4

VILLAGEWISE PRIMARY CENSUS ABSTRACT—*cont.*

2. UDAYARPALAYAM TALUK.

Serial Number.	Location Code Number	Name of Village.	WORKERS. III Livestock, Forestry, Fishing, Hunting, Plantations, Orchards and Allied activities.		IV Mining and Quarrying.		(V) Manufacturing, Processing, Servicing and Repairs. (a) Household Industry.		(b) Other than Household Industry.		VI Construction.		VII Trade and Commerce.		VIII Transport, Storage & Communications.		IX Other Services.		X Non-workers.	
			M (21)	F (22)	M (23)	F (24)	M (25)	F (26)	M (27)	F (28)	M (29)	F (30)	M (31)	F (32)	M (33)	F (34)	M (35)	F (36)	M (37)	F (38)
1	17	Kodukkur	1	1	..	..	53	7	19	4	..	..	17	4	2	..	38	1	498	803
2	26	Edayakurichi	..	..	1	..	3	..	..	..	..	..	9	..	..	..	37	3	656	1,453
3	27	Ayyur	..	..	..	..	9	..	2	..	..	..	2	3	2	..	26	2	461	1,109
4	28	Silambur	5	5	..	..	11	..	5	..	..	..	5	..	3	..	40	6	611	895
5	29	Alagapuram	2	..	..	..	79	1	11	..	..	..	8	2	5	..	49	4	704	1,673
6	30	Olaiyur	..	..	..	..	5	..	7	..	..	..	2	1	1	..	33	5	462	954
7	31 a/d	Athukkurichi	1	..	..	..	..	..	..	..	..	..	1	..	..	..	3	1	153	437
8	31 b/d	Athukkurichi	..	..	..	..	9	..	..	..	..	..	2	..	..	..	8	..	302	729
9	31 c/d	Athukkurichi	..	..	..	..	..	..	3	..	..	..	3	2	..	..	5	2	238	476
10	31 d/d	Athukkurichi	..	..	..	..	..	..	1	..	..	..	2	2	..	..	4	1	159	188
11	32	Rangiam	15	7	..	..	..	..	3	..	..	..	1	..	4	..	11	1	251	524
12	33	Siluvaicheri	..	..	..	..	7	..	1	..	..	..	4	..	..	..	14	1	309	657
13	34	Andimadam	15	..	..	..	35	2	27	5	4	..	67	4	8	..	106	13	870	1,562
14	35 a/b	Vilandai	11	1	..	..	511	34	50	..	1	..	144	4	13	..	153	17	1,308	2,597
15	35 b/b	Vilandai	5	1	..	..	2	..	45	..	2	..	122	5	6	..	23	6	385	778
16	36	Varadarajanpettai	4	3	1	..	41	..	16	..	9	..	26	2	5	..	104	33	1,349	2,565
17	37	Periakrishnapuram	8	3	..	..	1	..	8	..	1	..	8	2	4	..	75	4	805	1,621
18	38	Thirukkalappur	6	..	..	..	..	..	30	1	1	..	8	2	3	..	60	2	736	1,635
19	39	Anikudichan	..	..	..	..	1	..	2	1	..	..	3	..	..	..	37	3	544	1,39[illegible]
20	40	Eravangudi	6	4	..	..	15	3	11	..	3	..	20	1	2	..	66	14	745	1,576
21	41 a/b	Vangudi	..	..	..	..	1	1	..	..	..	..	3	1	1	..	10	..	430	701
22	41 b/b	Vangudi	..	..	..	..	..	..	..	..	..	..	1	..	..	..	7	1	262	823
23	42 a/c	Pappakudi	..	..	..	..	3	..	..	..	..	..	..	..	1	..	8	1	309	657
24	42 b/c	Pappakudi	..	1	..	..	14	..	4	..	..	..	10	..	1	..	18	5	447	942
25	42 c/c	Pappakudi	1	..	..	..	81	1	26	..	2	..	41	2	..	..	37	5	650	1,201
26	43 a/b	Kundaveli	..	..	..	..	28	4	15	1	8	..	51	..	7	..	104	7	1,010	2,189
27	43 b/b	Kundaveli	1	..	..	..	5	..	7	1	..	..	1	1	..	..	10	1	277	515
28	44 a/b	Vethiarvettu	1	..	..	..	..	..	1	..	..	..	3	..	2	..	7	1	292	642
29	44 b/b	Vethiarvettu	..	..	..	..	..	..	..	..	..	..	6	..	1	..	11	5	214	449
30	45 a/b	Pirancheri	..	..	..	..	11	..	1	1	..	..	4	..	1	..	15	5	231	531
31	45 b/b	Pirancheri	..	..	..	..	..	..	5	..	..	..	2	..	..	..	6	..	279	545
32	46	Thandalai	..	4	..	..	6	1	9	2	..	..	12	2	2	..	43	12	778	1,471
33	47 a/b	Kilakudiyiruppu	1	..	1	..	227	2	7	..	..	..	26	..	4	..	59	..	621	1,481

VILLAGEWISE PRIMARY CENSUS ABSTRACT—*cont.*

2. UDAYARPALAYAM TALUK.

Serial Number.	Location Code Number.	Name of Village.	Area of Village in Hectares.	Occupied Residential Houses.	Number of Households.	Total Population including Institutional and Houseless Population.			Scheduled Castes.		Scheduled Tribes.		Literate and Educated Persons.		WORKERS. Total Workers (i—ix).		I Cultivators.		II Agricultural Labourers.	
						P	M	F	M	F	M	F	M	F	M	F	M	F	M	F
(0)	(1)	(2)	(3)	(4)	(5)	(6)	(7)	(8)	(9)	(10)	(11)	(12)	(13)	(14)	(15)	(16)	(17)	(18)	(19)	(20)
34	47 b/b	Kilakudiyiruppu	408·18	289	321	1,406	728	678	7	7	34	30	280	58	455	153	181	20	165	133
35	48	Jayankondam	1,385·72	1,139	2,532	12,929	6,633	6,296	1,500	1,386	26	29	4,102	2,351	3,430	466	672	87	636	242
36	49 a/c	Periavalayam	380·84	198	236	1,062	534	528	112	112	..	..	235	63	333	232	201	26	106	196
37	49 b/c	Periavalayam	353·33	255	289	1,365	660	705	48	62	3	6	303	69	410	5	128	1	248	3
38	49 c/c	Periavalayam	311·14	295	385	1,762	889	873	124	116	2	7	442	160	493	78	184	8	91	64
39	50	Pichanur	898·08	299	299	1,531	781	750	180	175	91	74	344	94	489	147	317	12	146	133
40	51	Elayaperumalnallur	780·09	525	525	2,412	1,217	1,195	532	513	33	31	553	169	719	48	427	21	242	24
41	52	Muthuservamadam	839·74	566	634	2,997	1,526	1,471	715	678	130	117	774	293	759	381	330	68	343	305
42	53 a/b	Kattagaram	1,318·63	395	468	2,104	1,094	1,010	285	243	..	..	416	76	568	151	255	60	289	90
43	53 b/b	Kattagaram	173·71	245	309	1,475	758	717	461	435	..	..	323	93	431	157	138	8	277	148
44	54 a/b	Guruvalapparkovil	733·77	471	520	2,545	1,313	1,232	626	629	22	19	578	186	651	156	300	4	277	146
45	54 b/b	Guruvalapparkovil	472·77	416	455	2,188	1,113	1,075	252	265	..	..	677	250	630	121	330	5	159	116
46	55	Ulkottai	1,600·78	1,033	1,211	5,619	2,809	2,810	611	619	123	131	1,465	469	1,703	133	889	15	480	99
47	56	Thaluthalaimedu	905·07	669	803	3,666	1,888	1,778	575	527	9	3	980	295	1,085	116	733	54	268	56
48	57	Vembukudi	733·32	400	459	2,153	1,095	1,058	149	242	..	..	502	148	667	81	353	18	216	56
49	58	Udayanatham	1,278·33	709	851	4,158	2,117	2041	410	368	..	..	1,197	469	1,264	89	726	44	267	30
50	59	Kodalikaruppur	535·63	596	739	3,262	1,614	1,648	347	368	..	..	981	466	942	39	327	9	314	9
51	60	Cholamadevi	833·21	556	596	2,773	1,446	1,327	440	388	..	..	681	238	867	201	352	3	392	188
52	61	Edanganni	741·19	456	497	2,283	1,128	1,155	283	296	..	..	547	160	687	102	499	1	146	98
53	62	Thenkachiperumalnatham ..	742·67	301	306	1,552	793	759	167	152	3	4	436	184	456	6	288	4	132	..
54	63	Valaikurichi	907·02	318	362	1,584	783	801	248	262	..	..	461	190	486	122	240	32	197	87
55	64	T. Palur	744·52	702	889	4,166	2,097	2,069	671	631	..	..	1,001	541	1,191	62	254	5	553	35
56	65	Karaikurichi	1,098·03	545	582	2,682	1,347	1,335	293	297	..	..	470	88	823	197	709	44	57	150
57	66	Irugaiyur	1,165·97	501	540	2,624	1,338	1,286	235	213	109	104	692	181	861	62	719	20	87	40
58	67	Sripurandan	224·37	738	789	3,765	1,969	1,796	388	338	..	..	691	154	1,195	128	796	24	311	102
59	68	Sathambadi	1,356·37	637	699	3,367	1,709	1,658	173	152	6	6	656	124	1,058	41	761	7	201	31
60	70 a/b	Kadambur	721·23	260	357	1,681	832	849	161	144	..	..	381	99	568	4	447	4	104	..
61	70 b/b	Kadambur	579·26	386	425	1,928	942	986	244	251	..	..	404	171	611	15	297	2	249	8
62	71	Kilanatham	940·42	444	477	2,206	1,111	1,095	337	316	..	..	359	47	673	38	472	21	171	17
63	72	Ambapur	946·34	411	466	2,155	1,097	1,058	247	231	..	..	428	127	608	81	461	19	89	61
64	73	Uliakudi	956·23	466	529	2,502	1,236	1,266	43	49	6	4	578	71	797	19	688	16	59	2
65	82	Udayavartheeyanur	959·87	237	245	1,216	579	637	91	100	..	..	244	66	365	83	276	52	64	30
66	117	Sriraman	295·83	223	262	1,165	594	571	160	157	..	..	261	81	331	89	212	22	105	67

VILLAGEWISE PRIMARY CENSUS ABSTRACT—*cont.*

2. UDAYARPALAYAM TALUK.

Serial Number	Location Code Number.	Name of Village.	WORKERS. III Livestock, Forestry, Fishing, Hunting, Plantations, Orchards and Allied activities.		IV Mining and Quarrying.		(V) Manufacturing, Processing, Servicing and Repairs. (a) Household Industry.		(b) Other than Household Industry.		VI Construction.		VII Trade and Commerce.		VIII Transport, Storage & Communications.		IX Other Services.		X Non-workers.	
			M (21)	F (22)	M (23)	F (24)	M (25)	F (26)	M (27)	F (28)	M (29)	F (30)	M (31)	F (32)	M (33)	F (34)	M (35)	F (36)	M (37)	F (38)
34	47 b/b	Kilakudiyiruppu	..	..	..	..	..	..	88	..	..	..	14	..	..	..	7	..	273	525
35	48	Jayankondam	28	..	..	..	572	18	275	1	50	2	583	12	109	1	505	103	3,203	5,830
36	49 a/c	Periavalayam	2	2	..	..	6	7	4	..	..	..	1	..	1	..	12	1	201	296
37	49 b/c	Periavalayam	..	..	..	..	..	..	9	..	..	..	..	..	1	..	24	1	250	700
38	49 c/c	Periavalayam	2	..	..	..	159	1	19	..	..	..	16	..	3	..	19	5	396	795
39	50	Pichanur	..	..	..	..	..	..	1	..	..	..	..	..	1	..	24	2	292	603
40	51	Elayaperumalnallur	..	..	..	..	22	2	..	..	..	..	4	..	1	..	23	1	498	1,147
41	52	Muthuservamadam	..	..	..	..	18	2	15	..	..	..	12	2	1	..	40	4	767	1,090
42	53 a/b	Kattagaram	..	..	1	..	1	..	..	..	..	..	6	..	1	..	15	1	526	859
43	53 b/b	Kattagaram	..	..	..	..	..	..	2	..	..	..	1	..	1	1	12	..	327	560
44	54 a/b	Guruvalapparkovil	7	..	..	..	11	4	8	1	1	..	11	1	1	..	35	..	662	1,076
45	54 b/b	Guruvalapparkovil	4	..	..	..	29	..	9	..	1	..	45	..	3	..	50	..	483	954
46	55	Ulkottai	1	..	..	..	198	5	24	2	..	..	44	..	..	..	67	12	1,106	2,677
47	56	Thaluthalaimedu	6	..	1	..	11	1	12	2	2	..	13	2	2	..	37	1	803	1,662
48	57	Vembukudi	8	..	..	..	6	..	3	..	6	..	37	5	12	..	26	2	428	977
49	58	Udayanatham	3	..	..	..	178	8	14	..	3	..	18	1	9	..	46	6	853	1,952
50	59	Kodalikaruppur	15	1	..	..	117	13	35	..	1	..	41	1	7	..	85	6	672	1,609
51	60	Cholamadevi	20	2	..	..	50	..	15	..	1	..	12	3	..	1	25	4	579	1,126
52	61	Edanganni	2	3	..	..	2	..	15	..	..	..	8	..	..	..	15	..	441	1,053
53	62	Thenkachiperumalnatham ..	2	..	..	..	7	1	1	..	1	..	6	1	1	..	18	..	337	753
54	63	Valaikurichi	2	..	..	..	5	..	..	..	..	..	12	..	1	..	29	3	297	679
55	64	T. Palur	12	..	..	..	10	4	17	..	2	..	81	4	9	..	156	14	906	2,007
56	65	Karaikurichi	3	..	..	..	4	..	7	1	2	..	14	1	3	..	24	1	524	1,138
57	66	Irugaiyur	..	..	..	..	..	..	14	..	..	..	8	1	1	..	32	1	477	1,224
58	67	Sripurandan	3	..	..	..	21	..	14	..	..	..	17	..	..	..	33	2	774	1,668
59	68	Sathambadi	..	..	..	..	40	1	10	..	4	..	20	1	1	..	21	1	651	1,617
60	70 a/b	Kadambur	..	..	..	..	2	..	1	..	1	..	..	..	..	..	13	..	264	845
61	70 b/b	Kadambur	1	..	..	..	5	..	9	..	..	..	12	1	1	..	37	4	331	971
62	71	Kilanatham	2	..	..	..	..	..	3	..	..	..	3	..	..	..	22	..	438	1,057
63	72	Ambapur	..	..	..	..	5	..	..	..	..	..	12	..	2	..	39	1	489	977
64	73	Ulliakudi	7	..	..	..	7	..	10	..	1	..	3	1	3	..	19	..	439	1,247
65	82	Udayavartheeyanur	..	..	..	..	6	..	..	..	..	..	9	..	1	..	9	1	214	554
66	117	Sriraman	1	..	2	..	1	..	..	..	..	..	1	..	1	..	8	..	263	482

VILLAGEWISE PRIMARY CENSUS ABSTRACT—*cont.*

2. UDAYARPALAYAM TALUK.

Serial Number.	Location Code Number.	Name of Village.	Area of Village in Hectares.	Occupied Residential Houses.	Number of Households.	Total Population including Institutional and Houseless Population. P	M	F	Scheduled Castes. M	F	Scheduled Tribes. M	F	Literate and Educated Persons. M	F	WORKERS. Total Workers (i—ix). M	F	I Cultivators. M	F	II Agricultural Labourers. M	F
(0)	(1)	(2)	(3)	(4)	(5)	(6)	(7)	(8)	(9)	(10)	(11)	(12)	(13)	(14)	(15)	(16)	(17)	(18)	(19)	(20)
67	118	Dharmasamudram	277·91	41	47	210	105	105	..	..	..	..	53	4	72	..	69	..	..	..
68	119	Amanakkanthondi	405·29	220	238	1,203	615	588	157	169	1	2	244	49	354	207	182	..	114	201
69	120	Kulothunganallur	194·88	89	99	488	266	222	103	94	..	..	113	19	166	2	97	..	61	2
70	121 a/b	Govindaputhur	1,043·44	421	451	2,008	1,018	990	138	134	..	..	425	85	622	182	423	26	168	152
71	121 b/b	Godindaputhur	1,043·44	287	309	1,495	763	732	161	161	24	20	373	89	486	110	366	11	100	96
72	137	Koovathur	1,822·72	941	993	4,654	2,377	2,277	263	250	..	..	1,107	364	1,469	129	1,146	28	211	96
73	138 a/b	Katathur	714·67	204	305	1,400	719	681	343	321	5	5	276	76	462	215	271	88	150	121
74	138 b/b	Katathur	732·01	224	245	1,267	654	613	84	80	2	5	332	123	400	24	354	9	26	15
75	139	Melur	1,023·29	257	346	1,601	834	767	83	79	..	..	318	52	517	31	428	25	78	6
76	140 a/b	Elaiyur	893·74	871	1,021	4,971	2,513	2,458	252	238	..	..	1,249	302	1,553	487	1,134	349	140	100
77	140 b/b	Elaiyur	655·25	255	319	1,502	755	747	59	55	..	..	280	57	482	62	429	28	37	34
78	141	Devanur	845·95	237	259	1,243	616	627	39	41	42	33	266	84	387	32	343	29	26	3
79	142 a/c	Kuvagam	1,467·29	486	595	2,919	1,464	1,455	164	147	..	..	664	208	848	110	505	9	128	86
80	142 b/c	Kuvagam	434·17	200	269	1,241	636	605	73	64	..	..	220	28	346	16	265	8	68	8
81	142 c/c	Kuvagan	374·50	Reserve Forest.		..	..	..	..	..	..	..	..	Reserve Forest.	..	..	..	..	..	..
82	143	Marudur	1,075·08	699	851	4,427	2,231	2,196	109	111	..	..	1,202	387	1,319	160	886	65	81	44
83	144	Variankaval	661·75	417	647	3,054	1,562	1,492	167	153	..	..	950	350	865	82	290	7	95	57
84	154	Udayarpalayam	2,043·57	1,467	1,760	8,533	4,217	4,316	954	1,030	11	10	2,260	1,048	2,301	667	924	246	473	380
85	155	Thathanur	2,038·87	1,144	1,434	6,615	3,393	3,222	533	446	14	17	1,649	379	1,996	913	1,602	490	282	412
86	156 a/b	Managathi	1,357·71	158	176	771	401	370	163	161	..	..	211	33	249	246	176	11	65	235
87	156 b/b	Managathi	527·50	313	321	1,467	753	714	175	166	..	..	201	28	415	46	319	27	73	17
88	157 a/b	Venmonkondan	1,612·42	525	558	2,801	1,381	1,420	296	301	..	..	570	64	783	184	579	40	166	140
89	157 b/b	Venmonkondan	40·18	274	275	1,354	696	658	68	69	..	..	183	20	404	36	332	26	41	7
90	158	Suthamalli	1,496·51	453	599	2,828	1,430	1,398	147	136	..	..	737	158	832	183	655	46	109	131
91	159 a/b	Naduvalur	738·25	279	290	1,348	641	707	74	58	..	..	392	159	402	47	306	13	39	31
92	159 b/b	Naduvalur	598·03	251	262	1,176	605	571	264	235	..	..	315	72	398	7	318	..	29	1
93	160	Parukkal	1,198·64	389	469	2,199	1,107	1,092	234	201	48	58	450	70	713	295	544	189	127	106
94	161 a/b	T. Solankurichi	794·01	323	348	1,707	865	842	138	138	6	9	445	72	515	386	316	191	167	191
95	161 b/b	T. Solankurichi	534·26	307	330	1,732	853	879	145	141	6	9	478	150	493	23	306	2	151	20
96	162	Nayaganaipiriyal	1,010·75	671	762	3,440	1,757	1,683	356	361	128	111	800	240	990	154	441	21	486	123
97	163	Vanathiraiyanpattinam	1,073·73	655	671	3,248	1,649	1,599	426	400	88	91	774	232	977	84	590	28	266	48
98	164	Pilichikuli	656·91	328	345	1,804	891	913	246	242	..	..	333	149	511	308	278	144	178	157
99	165	Edayar	904·87	395	438	2,052	1,045	1,007	202	206	17	14	400	81	603	323	382	121	172	201

VILLAGEWISE PRIMARY CENSUS ABSTRACT—*cont.*

2. UDAYARPALAYAM TALUK.

Serial Number.	Location Code Number.	Name of Village.	WORKERS. III Livestock, Forestry, Fishing, Hunting, Plantations, Orchards & Allied activities.		IV Mining and Quarrying.		(V) Manufacturing, Processing, Servicing and Repairs. (a) Household Industry.		(b) Other than Household Industr		VI Construction.		VII Trade and Commerce.		VIII Transport, Storage & Communications.		IX Other Services.		X Non-workers.	
			M (21)	F (22)	M (23)	F (24)	M (25)	F (26)	M (27)	F (28)	M (29)	F (30)	M (31)	F (32)	M (33)	F (34)	M (35)	F (36)	M (37)	F (38)
67	118	Dharmasamudram	..	..	..	..	..	..	2	..	..	..	..	..	..	..	1	..	33	105
68	119	Amanakkanthondi	2	..	..	..	4	..	9	3	1	..	24	3	..	..	18	..	261	381
69	120	Kulothunganallur	..	..	..	..	3	..	1	..	..	..	2	..	..	..	2	..	100	220
70	121 a/b	Govindaputhur	2	2	..	..	4	..	1	2	1	..	11	..	2	..	10	..	396	808
71	121 b/b	Govindaputhur	..	..	..	..	2	..	2	..	1	..	2	1	..	..	13	2	277	622
72	137	Koovathur	8	..	..	..	3	..	21	..	2	..	15	1	2	..	61	4	908	2,148
73	138 a/b	Katathur	11	1	..	..	..	..	5	..	..	..	6	..	..	..	19	5	257	466
74	138 b/b	Katathur	..	..	..	..	..	..	1	..	..	..	2	..	..	..	17	..	254	589
75	139	Melur	..	..	..	..	..	..	4	..	..	..	..	..	1	..	6	..	317	736
76	140 a/b	Elayur	3	..	..	..	166	34	18	..	6	..	23	..	6	..	57	4	960	1,971
77	140 b/b	Elayur	..	..	..	..	2	..	1	..	..	..	..	..	..	..	13	..	273	685
78	141	Devanur	..	..	..	..	1	..	..	..	..	..	4	..	1	..	12	..	229	595
79	142 a/c	Kuvagam	5	..	..	..	25	1	124	11	3	..	10	..	2	..	46	3	616	1,345
80	142 b/c	Kuvagam	..	..	..	..	1	..	..	..	..	..	5	..	1	..	6	..	290	589
81	142 c/c	Kuvagam	..	..	..	..	Reserve Forest	..	..	..	..	..	..	..	Reserve Forest.	..	..	..	..	..
82	143	Marudur	4	..	..	..	50	4	186	40	1	..	36	2	8	..	67	5	912	2,036
83	144	Variankaval	..	..	..	..	132	1	259	10	..	..	31	..	1	..	57	7	697	1,410
84	154	Udayarpalayam	15	..	..	..	288	8	164	..	30	..	178	8	31	..	198	23	1,916	3,649
85	155	Thathanur	1	..	..	..	8	1	7	..	2	..	26	6	6	..	62	4	1,397	2,309
86	156 a/b	Managathi	3	..	..	..	..	..	1	..	..	..	1	..	..	..	3	..	152	124
87	156 b/b	Managathi	1	..	..	..	3	..	1	..	..	..	8	..	3	..	7	2	338	668
88	157 a/b	Venmonkondan	4	3	2	1	5	..	5	..	..	..	6	..	1	..	15	..	598	1,236
89	157 b/b	Venmonkondan	3	..	..	..	12	..	..	..	..	..	5	2	..	..	11	1	292	622
90	158	Suthamalli	1	..	..	..	6	..	7	1	..	..	13	2	3	..	38	3	598	1,215
91	159 a/b	Naduvallur	3	..	..	..	6	..	10	..	4	..	11	2	2	..	21	1	239	660
92	159 b/b	Naduvallur	27	6	..	..	5	..	..	..	..	..	1	..	1	..	17	..	207	564
93	160	Parukkal	..	..	..	..	22	..	2	..	..	..	1	..	..	..	17	..	394	797
94	161 a/b	T. Solankurichi	..	..	..	..	8	..	..	..	..	..	9	..	1	..	14	4	350	456
95	161 b/b	T. Solankurichi	..	..	..	..	4	..	..	..	..	..	4	..	2	..	26	1	360	856
96	162	Nayaganaipiriyal	..	..	..	..	7	..	..	..	2	..	8	..	2	..	42	10	767	1,529
97	163	Vanathairaiyanpattinam	..	..	..	..	52	..	6	..	2	..	13	1	2	..	46	7	672	1,515
98	164	Pilichikuli	2	1	..	..	4	..	2	..	..	..	7	4	..	..	40	2	380	605
99	165	Edayar	16	..	..	..	..	..	12	..	..	..	4	..	1	..	16	1	442	684

VILLAGEWISE PRIMARY CENSUS ABSTRACT—*cont.*

2. UDAYARPALAYAM TALUK.

Serial Number.	Location Code Number.	Name of Village.	Area of Village in Hectares.	Occupied Residential Houses.	Number of Households.	Total Population including Institutional and Houseless Population. P	M	F	Scheduled Castes. M	F	Scheduled Tribes. M	F	Literate and Educated Persons. M	F	WORKERS. Total Workers (i—ix). M	F	I Cultivators. M	F	II Agricultural Labourers. M	F
(0)	(1)	(2)	(3)	(4)	(5)	(6)	(7)	(8)	(9)	(10)	(11)	(12)	(13)	(14)	(15)	(16)	(17)	(18)	(19)	(20)
100	166 a/b	Suriyamanal	624·30	252	280	1,293	650	643	83	85	55	51	155	27	387	122	234	49	140	72
101	166 b/b	Suriyamanal	702·25	248	270	1,248	636	612	20	22	28	31	285	52	411	342	306	233	75	106
102	167 a/b	Angarayanallur	808·44	484	487	2,173	1,087	1,086	377	379	--	..	521	152	660	134	477	20	120	111
103	167 b/b	Angarayanallur	436·31	183	190	833	408	425	--	--	48	41	273	150	238	96	183	29	37	65
104	168	Devamangalam	981·17	502	502	2,433	1,232	1,201	155	178	39	39	562	176	673	17	495	11	93	..
105	169 a/b	Anaikudam	454·28	231	248	1,317	664	653	147	166	9	8	305	69	400	..	237	..	142	..
106	169 b/b	Anaikudam	652·27	316	325	1,540	797	743	10	12	9	8	371	61	492	22	385	18	82	4
107	170 a/b	Kodangudi .. .. .. --	597·58	162	173	906	482	424	2	2	..	..	267	77	272	1	248	1	7	..
108	170 b/b	Kodangudi	575·27	381	387	2,003	1,014	989	174	177	..	..	491	145	644	24	431	3	164	19
109	171	Edayakurichi	484·44	..	Reserve Forest ..		..	..	..	..	..	..	..	Reserve Forest ..	..	..	..	..	..	..
110	172	Ayyur .. .. --	323·78	..	Reserve Forest ..		..	..	..	..	..	..	..	Reserve Forest ..	--	..	--	..	..	..
111	173	Ayyur	362·68	..	Reserve Forest ..		..	..	..	..	..	..	..	Reserve Forest ..	..	..	..	..	..	..
112	174	Siluvaicheri	478·53	..	Reserve Forest ..		..	..	..	..	..	..	..	Reserve Forest ..	..	..	..	..	--	..
113	175	Vethiyarvettu	173·11	..	Reserve Forest ..		..	..	..	..	..	..	..	Reserve Forest ..	..	..	..	..	..	..
114	176	Periavalayam	398·67	..	Reserve Forest ..		..	..	..	..	..	..	..	Reserve Forest ..	..	..	..	--	..	..
115	177	Valaikurichi	63·14	..	Reserve Forest ..		..	..	..	..	..	..	..	Reserve Forest ..	..	..	..	..	..	--
116	178	Sathampadi	81·35	..	Reserve Forest ..		..	..	..	..	..	..	..	Reserve Forest ..	..	..	..	..	..	..
117	179	Sathampadi	304·00	..	Reserve Forest ..		..	..	..	..	..	..	..	Reserve Forest ..	..	..	..	..	..	..
118	180	Kilanatham	275·01	..	Reserve Forest ..		..	..	..	..	..	..	..	Reserve Forest ..	..	..	..	..	..	..
119	181	Ambapur	141·65	..	Reserve Forest ..		..	..	..	..	..	..	..	Reserve Forest ..	..	..	..	..	..	..
120	182	Ulliakudi	162·27	..	Reserve Forest ..		..	..	..	..	..	..	..	Reserve Forest ..	..	..	..	--	..	..
121	183	Ulliakudi	32·38	..	Reserve Forest ..		..	..	..	..	..	..	..	Reserve Forest ..	..	..	..	..	..	..
122	184	Ulliakudi	94·30	..	Reserve Forest ..		..	..	..	..	..	..	..	Reserve Forest ..	..	..	..	..	..	..
123	185	Koovathur	25·24	..	Reserve Forest ..		..	..	..	..	..	..	..	Reserve Forest ..	..	..	..	..	..	..
124	186	Melur	11·79	..	Reserve Forest ..		..	..	..	..	..	..	..	Reserve Forest ..	..	..	..	..	..	..
125	187	Devanur	77·04	..	Reserve Forest ..		..	..	..	..	..	..	..	Reserve Forest ..	..	..	..	..	..	..
126	188	Devanur	75·41	..	Reserve Forest ..		..	..	..	..	..	..	..	Reserve Forest ..	..	..	..	..	..	..
127	189	Udayarpalayam	156·72	..	Reserve Forest ..		..	..	..	..	..	..	..	Reserve Forest ..	..	..	..	..	..	..
128	190	Managathi	864·97	..	Reserve Forest ..		..	..	..	..	..	..	..	Reserve Forest ..	--	..	--	..	..	..
129	191	Managathi	94·74	..	Reserve Forest ..		..	..	..	..	..	..	..	Reserve Forest ..	..	..	..	..	..	..
130	192	Naduvalur	62·87	..	Reserve Forest ..		..	..	..	..	..	..	..	Reserve Forest ..	..	..	..	--	..	..
131	193	Parukkal	51·47	..	Reserve Forest ..		..	..	..	..	..	..	2	..	4	..	3	..	1	..
132	194	Nayaganaipiriyal	57·67	1	1	4	4	..	..	..	26	25	2	..	13	16	..	..	13	16
133	195	Suriyamanal	64·57	10	10	51	26	25	..	..	..	..	..	..	..	..	..	..	..	..
		TALUK TOTAL ..	94,330·00	47,358	55,360	263,355	133,397	129,961	271,145	26,117	2,227	2,090	63,503	21,005	78,199	15,348	46,900	4,062	18,868	9,806

VILLAGEWISE PRIMARY CENSUS ABSTRACT—*cont.*

2. UDAYARPALAYAM TALUK.

Serial Number.	Location Code Number.	Name of Village.	WORKERS. III Livestock, Forestry, Fishing, Hunting, Plantations, Orchards and Allied activities.		IV Mining and Quarrying.		(V) Manufacturing, Processing, Servicing and Repairs. (a) Household Industry.		(b) Other than Household Industry.		VI Construction.		VII Trade and Commerce.		VIII Transport, Storage & Communications.		IX Other Services.		X Non-workers.	
			M (21)	F (22)	M (23)	F (24)	M (25)	F (26)	M (27)	F (28)	M (29)	F (30)	M (31)	F (32)	M (33)	F (34)	M (35)	F (36)	M (37)	F (38)
100	166 a/b	Suriyamanal	3	..	..	..	..	..	..	..	1	..	..	..	..	..	9	1	263	521
101	166 a/b	Suriyamanal	2	..	..	..	..	..	1	..	..	..	4	..	..	..	23	3	225	270
102	167 a/b	Angarayanallur	..	..	..	..	9	..	6	..	..	..	11	2	4	..	33	1	427	952
103	167 b/b	Angarayanalur	..	..	..	..	2	..	3	..	..	..	2	..	..	..	11	2	170	329
104	168	Devamangalam	..	..	..	..	60	1	3	..	..	..	2	..	1	..	19	5	559	1,184
105	169 a/b	Anaikudam	1	..	..	..	2	..	..	..	2	..	2	..	1	..	13	..	264	653
106	169 b/b	Anaikudam	..	..	..	..	3	..	..	..	..	..	4	..	1	..	17	..	305	721
107	170 a/b	Kodangudi	..	..	..	..	5	..	1	..	..	..	1	..	..	..	10	..	210	423
108	170 b/b	Kodangudi	..	..	..	..	4	1	9	..	3	..	12	..	..	..	21	1	370	965
109	171	Edayakurichi	..	..	..	..	..	..	..	..	..	..	..	..	Reserve Forest	..	..	..	..	..
110	172	Ayyur	..	..	..	..	Reserve Forest		..	..	..	..	..	..	Reserve Forest	..	..	..	..	..
111	173	Ayyur	..	..	..	..	Reserve Forest		..	..	..	..	..	..	Reserve Forest	..	..	..	..	..
112	174	Siluvaicheri	..	..	..	..	Reserve Forest		..	..	..	..	..	..	Reserve Forest	..	..	..	..	..
113	175	Vethiyarvettu	..	..	..	..	Reserve Forest		..	..	..	..	..	..	Reserve Forest	..	..	..	..	..
114	176	Periavalayam	..	..	..	..	Reserve Forest		..	..	..	..	..	..	Reserve Forest	..	..	..	..	..
115	177	Valaikurichi	..	..	..	..	Reserve Forest		..	..	..	..	..	..	Reserve Forest	..	..	..	..	..
116	178	Sathampadi	..	..	..	..	Reserve Forest		..	..	..	..	..	..	Reserve Forest	..	..	..	..	..
117	179	Sathampadi	..	..	..	..	Reserve Forest		..	..	..	..	..	..	Reserve Forest	..	..	..	..	..
118	180	Kilanatham	..	..	..	..	Reserve Forest		..	..	..	..	..	..	Reserve Forest	..	..	..	..	..
119	181	Ambapur	..	..	..	..	Reserve Forest		..	..	..	..	..	..	Reserve Forest	..	..	..	..	..
120	182	Ulliakudi	..	..	..	..	Reserve Forest		..	..	..	..	..	..	Reserve Forest	..	..	..	..	..
121	183	Ulliakudi	..	..	..	..	Reserve Forest		..	..	..	..	..	..	Reserve Forest	..	..	..	..	..
122	184	Ulliakudi	..	..	..	..	Reserve Forest		..	..	..	..	..	..	Reserve Forest	..	..	..	..	..
123	185	Koovathur	..	..	..	..	Reserve Forest		..	..	..	..	..	..	Reserve Forest	..	..	..	..	..
124	186	Melur	..	..	..	..	Reserve Forest		..	..	..	..	..	..	Reserve Forest	..	..	..	..	..
125	187	Devanur	..	..	..	..	Reserve Forest		..	..	..	..	..	..	Reserve Forest	..	..	..	..	..
126	188	Devanur	..	..	..	..	Reserve Forest		..	..	..	..	..	..	Reserve Forest	..	..	..	..	..
127	189	Udayarpalayam	..	..	..	..	Reserve Forest		..	..	..	..	..	..	Reserve Forest	..	..	..	..	..
128	190	Managathi	..	..	..	..	Reserve Forest		..	..	..	..	..	..	Reserve Forest	..	..	..	..	..
129	191	Nanagathi	..	..	..	..	Reserve Forest		..	..	..	..	..	..	Reserve Forest	..	..	..	..	..
130	192	Naduvalur	..	..	..	..	Reserve Forest		..	..	..	..	..	..	Reserve Forest	..	..	..	..	..
131	193	Parukkal	..	..	..	..	Reserve Forest		..	..	..	..	..	..	Reserve Forest	..	..	..	..	..
132	194	Nayaganaipiriyal	..	..	..	..	Reserve Forest		..	..	..	..	..	..	Reserve Forest	..	..	..	..	..
133	195	Suriyamanal	..	..	..	..	Reserve Forest		..	..	..	..	..	..	Reserve Forest	..	..	..	13	9
		TALUK TOTAL	331	51	9	1	3,686	174	1,826	92	168	2	2,182	111	341	3	3,888	441	55,198	114,618

FOOT-NOTE.—L.C. Nos. 1 to 16, 18 to 25, 69, 74 to 81, 83 to 116, 122 to 136 and 153 are included in Ariyalur Taluk.

Area figures for village and town areas are those supplied by the Assistant Director of Survey and Land Records of the District concerned (in consultation with the Tahsildars of the taluks concerned) and Local Bodies respectively. The total of the area figures of the village and town areas will not tally with the taluk figures furnished by the Director of Land Records because taluk area given by Director of Land Records takes into account hills, forests, rivers, etc., where as village and town area may not include the

APPENDIX.

STATEMENT SHOWING A LIST OF REVENUE VILLAGES FORMING PART OF PANCHAYATS.

2. Udayarpalayam Taluk.

L.C. No.	*Name of Village.*	*Name of Panchayat in which included with alphabetical indications for total segment.*	*Cross reference for the other segments of the Panchayat.*
(1)	(2)	(3)	(4)
29	Alagapuram	Alagapuram a/b	33 for b/b.
33	Siluvaicheri	Alagapuram b/b	29 for a/b.
41 b/b	Vangudi	Ayyappanayakkanpettai a/b	118 for b/b.
45 b/b	Pirancheri	Jayankondam b/e	48 for a/e. 47 b/b for c/e. 49 c/c for d/e. 167 b/b for e/e.
47 b/b	Kilakudiyiruppu	Jayankondam c/e	48 for a/e. 45 b/b for b/e. 49 c/c for d/e. 167 b/b for e/e.
48	Jayankondam	Jayankondam a/e	45 b/b for b/e 47 b/b for c/e. 49 c/c for d/e. 167 b/b for e/e.
49 c/c	Periavalayam	Jayankondam d/e	48 for a/e. 45 b/b for b/e 47 b/b for c/e. 167 b/b for e/e.
53 b/b	Kattagaram	Pillapalayam a/b	120 for b/b.
72	Ambapur	Ambapur a/b	82 for b/b.
82	Udayavartheeyanur	Ambapur b/b	72 for a/b.
118	Dharmasamudram	Ayyappanayakkanpettai b/b	41 b/b for a/b.
120	Kulothunganallur	Pillapalayam b/b	53 b/b for a/b.
167 b/b	Angarayanallur	Jayankondam e/e	48 for a/e. 45 b/b for b/e. 47 b/b for c/e 49 c/e for d/e.

ARIYALUR TALUK

TIRUCHIRAPALLI DISTRICT

SCALE

1 0 1 2 3 Miles

Kilometre 1 0 1 2 3 4

REFERENCE

- District Boundary
- Taluk Boundary
- Taluk Head Quarters
- Panchayat Union Boundary
- Village Boundary with Location Code Numbers
- State Highways
- Roads
- Railway line (Metre Gauge)
- River with Stream
- Villages having Population 250-499
- Villages having Population 1000-4999
- Villages having Population Above 5000
- Post and Telegraph Office — PT
- Police Station — P
- Rest House — R
- Hospitals, Primary Health Centres, Dispensaries & M. C. W. Centres — H
- Colleges and High Schools — C,S
- Towns
- Urban Areas

VRIDHACHALAM TALUK
SOUTH ARCOT DISTRICT

PERAMBALUR TALUK

UDAYARPALAYAM TALUK

LALGUDI TALUK

THANJAVUR TALUK
THANJAVUR DISTRICT

PAPANASAM TALUK
THANJAVUR DISTRICT

Vridhachalam Junc., VELLAR RIVER, FOREST, Katadal River, Kodukkur, Marudur, Sendurai, Allinagaram, ARIYALUK 17,720, Jayankondacholapuram, Vembukudi, Marudayar River, Pullambadi, Kulamenickam, Tiruchirapalli Junc., COLEROON, Thanjavur, RIVER

PANCHAYAT UNIONS

A Sendurai
B Ariyalur
C Tirumanur

Index Map of Tiruchirapalli District

South Arcot, Salem, Coimbatore, Madurai, Thanjavur, Ramanathapuram, THURAIYUR, PERAMBALUR, ARIYALUR, UDAYARPALAYAM, MUSIRI, LALGUDI, KARUR, KULITHALAI, TIRUCHIRAPALLI, KULATHUR, NANAPARAI, ALANGUDI, THIRUMAYAM

79° 0′ East of Greenwich

Prepared at the Office of the Director of Census, Tamil Nadu, Madras.

3. ARIYALUR TALUK.

Serial Number.	Name of Village.	L.C. Number 1971.	L.C. Number 1961.
(1)	(2)	(3)	(4)
37	Kovilasandi	114	178
38	Kovilur	95	185
39	Kulamanickam	112 a/d, b/d, c/d	200, 201 &
40	Kulumur	11	24
41	Kuruvadi	92 a/b	187
42	Mallur	134 a/b, b/b	140
43	Manapathur	12	21
44	Manjamedu	100 a/b	196
45	Mannakudaiyan	20	19
46	Maruvathur	14	49
47	Melakaruppur	85	145
48	Melapalur	126	143
49	Nagalkuli	145 a/b, b/b	64
50	Nagamangalam	81 a/b	149
51	Nakkambadi	9	27
52	Namangunam	8	26
53	Oriyur	122 a/b, b/b	188
54	Ottakovil	2	88
55	Palanganatham	115	177
56	Pappanacheri	136	141
57	Paranam	153 a/b, b/b	84
58	Periakurichi	13	28
59	Periyanagalur	78	100
60	Periyathirukkonam	83	148
61	Pilakurichi	147 a/d, b/d	62
62	Ponparappi	15	48
63	Poondi	105	142
64	Pottavelli	7	51
65	Pudupalayam	79	135
66	Pungankuli	90	170
67	Rayampuram	5	53
68	Reddipalayam	80	134
69	Sannasinallur	22 a/b	1
70	Sannavur	107	176
71	Sathamangalam	103	174
72	Sendurai	6	50
73	Sennivanam	4	54

Serial Number.	Name of Village.	L.C. Number 1971.	L.C. Number 1961.
(1)	(2)	(3)	(4)
74	Sirukadambur	148 a/b	57
75	Sirukalathur	16	29
76	Siruvallur	123 a/b, b/b	146
77	Sullangudi	97 a/b	192
78	Thelur	76	101
79	Thirumalapadi	127	203
80	Thirumanur	128	195
81	Thular	18	18
82	Thuthur	69	189
83	Unjini	149 a/b, b/b	56
84	Vadagupalayam	98 a/b	194
85	Valajanagaram	133 a/c, b/c, c/c	95
86	Vanjinapuram	10	25
87	Varanavasi	135 a/b, b/b	140
88	Venganur	108	179
89	Vettriyur	102	182
90	Vilangudi	74 a/c	133
91	Villuppanankurichi	125 a/b, b/b	193

* During 1971 Census, these L.C. Units have been assigned more than one L.C. Number.

VILLAGEWISE PRIMARY CENSUS ABSTRACT.

3. ARIYALUR TALUK

Serial Number.	Location Code Number.	Name of Village.	Area of Village in Hectares.	Occupied Residential Houses.	Number of Households.	Total Population including Institutional and Houseless Population. P	M	F	Scheduled Castes. M	F	Scheduled Tribes. M	F	Literate and Educated Persons. M	F	WORKERS. Total Workers (i—ix). M	F	I Cultivators. M	F	II Agricultural Labourers.	
(0)	(1)	(2)	(3)	(4)	(5)	(6)	(7)	(8)	(9)	(10)	(11)	(12)	(13)	(14)	(15)	(16)	(17)	(18)	(19)	(20)
1	1	Kadugur	877·98	506	661	2,915	1,501	1,414	277	271	—	—	525	54	949	435	712	140	190	285
2	2	Ottakovil	1,795·73	672	728	3,349	1,639	1,710	410	463	—	—	568	76	959	179	651	56	180	119
3	3a/b	Illuppaiyur	1,273·14	558	588	2,813	1,377	1,436	613	647	—	—	487	57	875	99	751	33	46	62
4	3b/b	Illuppaiyur	13·98	..	Reserve Forest.		..	..	—	—	—	—	—	Reserve Forest.		—	—	—	—	—
5	4	Sennivanam	557·39	281	312	1,330	641	689	318	354	5	4	278	45	382	167	292	117	28	48
6	5	Rayampuram	1,160·92	443	558	2,521	1,252	1,269	371	371	..	..	527	114	704	34	427	25	225	6
7	6	Sendurai	1,469·07	1,064	1,179	5,356	2,661	2,695	649	604	30	40	1,403	627	1,411	345	615	90	288	228
8	7	Pottavelli	1,180·31	476	588	2,482	1,204	1,278	413	490	..	..	425	70	648	136	405	37	176	97
9	8	Namangunam	997·89	467	503	2,326	1,165	1,161	469	453	19	17	388	54	751	334	493	91	234	241
10	9	Nakkambadi	971·83	378	466	2,122	1,058	1,064	337	314	..	..	396	61	572	98	340	17	183	80
11	10	Vanjinapuram	849·41	411	413	1,934	963	971	175	177	..	..	381	97	554	141	219	..	278	137
12	11 a/b	Kulumur .. .. .. —	1,428·36	518	565	3,328	1,684	1,644	373	396	..	..	646	206	821	689	348	100	416	558
13	11 b/b	Kulumur	199·59	..	Reserve Forest.		..	..	..	..	..	..	..	Reserve Forest.		..	..	..	—	..
14	12	Manapathur	1,079·41	775	883	3,638	1,795	1,843	536	539	11	9	660	161	1,043	518	604	180	374	331
15	13	Periakurichi	1,052·34	431	484	2,302	1,178	1,124	453	408	7	5	489	147	655	165	389	66	205	99
16	14	Maruvathur	913·23	409	457	2,270	1,127	1,143	193	197	..	..	420	60	656	50	565	6	42	43
17	15	Ponparappi	1,097·30	690	858	3,952	1,927	2,025	251	202	28	36	1,025	365	1,041	150	629	85	104	27
18	16	Sirukalathur	805·44	429	613	2,728	1,330	1,398	225	235	28	19	650	241	747	51	387	19	99	13
19	18	Thular	1,191·94	375	444	2,037	997	1,040	178	194	6	6	413	75	584	79	397	9	116	43
20	19	Asaveerankudikadu	807·99	524	630	2,797	1,410	1,387	6	12	26	27	653	153	751	178	443	58	164	114
21	20	Mannakudaiyan	961·69	530	547	2,469	1,252	1,217	377	349	3	1	468	118	78	198	419	4	278	185
22	21 a/b	Ayanthathanur	1,310·93	415	527	2,664	1,330	1,334	567	543	4	6	404	88	780	272	375	27	361	244
23	21 b/b	Ayanthathanur	230·72	..	Reserve Forest.		..	..	..	..	..	..	..	Reserve Forest.		..	..	..	..	.
24	22 a/b	Sannasinallur	1,184·48	618	660	2,966	1,462	1,504	506	499	17	21	532	143	886	479	412	145	381	328
25	22 b/b	Sannasinallur	114·63	..	Reserve Forest.		..	.	..	..	..	..	..	Reserve Forest.		..	..	..	..	..
26	23 a/b	Dalavoi	1,536·61	800	922	4,216	2,082	2,13[illegible]	697	681	..	..	819	166	1,252	600	851	222	248	350
27	23 b/b	Dalavoi	75·25	..	Reserve Forest.		..	—	..	..	..	..	..	Reserve Forest.		..	..	..	..	—
28	24	Alathiyur .. —	1,184·15	450	543	2,441	1,230	1,21[illegible]	253	230	39	29	467	73	769	72	508	35	215	26
29	25 a/b	Adhanakurichi	1,187·33	605	730	3,152	1,620	1,53[illegible]	515	476	141	126	399	64	997	76	546	37	376	33
30	25 b/b	Adhanakurichi	0·83	..	Reserve Forest.		..	.	..	..	..	..	..	Reserve Forest.		—	..	—	—	—
31	69	Thuthur	1,040·78	392	509	2,408	1,229	1,17[illegible]	103	89	..	..	246	36	809	122	687	55	92	67
32	74 a/c	Vilangudi	727·93	284	304	1,326	665	66[illegible]	241	216	25	21	212	68	412	156	215	18	130	123
33	74 b/c	Vilangudi	187·20	..	Reserve Forest.		..	.	..	..	..	—	..	Reserve Forest.		—	—	—	—	—

VILLAGEWISE PRIMARY CENSUS ABSTRACT—*cont.*

3. ARIYALUR TALUK.

Serial Number.	Location Code Number.	Name of Village.	WORKERS. III Livestock, Forestry, Fishing, Hunting, Plantations, Orchards & Allied activities.		IV Mining and Quarrying.		(V) Manufacturing, Processing, Servicing and Repairs (a) Household Industry.		(b) Other than Household Industry.		VI Construction.		VII Trade and Commerce.		VIII Transport, Storage & Communications.		IX Other Services.		X Non-workers.	
			M (21)	F (22)	M (23)	F (24)	M (25)	F (26)	M (27)	F (28)	M (29)	F (30)	M (31)	F (32)	M (33)	F (34)	M (35)	F (36)	M (37)	F (38)
1	1	Kadugur	4	..	..	..	8	4	..	..	..	..	13	2	1	..	21	4	552	979
2	2	Ottakovil	3	..	..	..	52	1	..	..	1	..	16	1	29	..	27	2	680	1,531
3	3 a/b	Illuppaiyur	..	..	..	..	30	..	..	..	..	..	12	1	3	..	33	3	502	1,337
4	3 b/b	Illuppaiyur	..	..	Reserve Forest.		..	..	..	..	..	..	..	..	Reserve Forest.		..	..	..	..
5	4	Sennivanam	3	..	..	..	26	..	1	..	..	..	7	2	..	..	25	..	259	522
6	5	Rayampuram	..	..	..	..	13	..	5	..	..	..	11	1	..	..	23	2	548	1,235
7	6	Sendurai	18	3	1	..	36	7	53	1	25	..	127	2	30	..	218	14	1,250	2,359
8	7	Pottavelli	..	..	..	..	22	1	9	..	..	..	8	1	6	..	22	..	556	1,142
9	8	Namangunam	..	..	..	..	13	..	1	..	..	..	1	1	..	..	9	1	414	827
10	9	Nakkambadi	..	..	..	..	9	..	2	..	..	..	6	1	..	..	23	..	486	966
11	10	Vanjinapuram	2	..	2	..	4	..	8	3	..	..	11	..	1	..	29	1	409	830
12	11 a/b	Kulumur	..	..	..	..	14	1	..	..	2	..	14	..	2	1	25	29	863	955
13	11 b/b	Kulumur	..	..	..	..	..	..	..	..	..	..	..	..	Reserve Forest.		..	..	..	..
14	12	Manapathur	1	..	..	..	14	2	6	..	..	..	11	1	3	..	30	4	752	1,325
15	13	Periakurichi	1	..	..	..	1	..	10	..	..	..	4	..	22	..	23	..	523	959
16	14	Maruvathur	1	..	..	..	..	..	13	..	..	..	3	..	1	..	27	1	471	1,093
17	15	Ponparappi	3	..	..	..	39	26	93	..	3	..	57	2	6	..	107	10	886	1,875
18	16	Sirukalathur	23	..	..	..	184	17	2	..	..	..	22	1	..	..	30	1	583	1,347
19	18	Thular	17	16	1	..	5	2	..	..	..	..	10	1	1	..	37	3	413	961
20	19	Asaveerankudikadu	9	1	..	..	8	..	11	..	3	..	19	..	39	..	55	5	659	1,209
21	20	Mannakudaiyan	11	3	..	..	8	..	15	1	8	..	8	3	1	..	34	2	469	1,019
22	21 a/b	Ayanthathanur	3	..	..	..	4	..	2	..	..	..	3	1	..	..	32	..	550	1,062
23	21 b/b	Ayanthathanur	..	..	Reserve Forest.		..	..	..	..	..	..	..	..	Reserve Forest.		..	..	..	..
24	22 a/b	Sannasinallur	5	1	..	..	26	..	3	..	2	..	10	2	1	..	41	3	576	1,025
25	22 b/b	Sannasinallur	..	..	Reserve Forest.		..	..	..	..	..	..	..	..	Reserve Forest.		..	..	..	..
26	23 a/b	Dalavoi	5	1	..	..	39	14	31	..	4	1	10	2	8	..	56	10	830	1,534
27	23 b/b	Dalavoi	..	..	Reserve Forest.		..	..	..	..	..	..	..	..	Reserve Forest.		..	..	..	..
28	24	Alathiyur	6	7	..	..	4	1	6	1	2	..	4	1	..	..	24	1	461	1,139
29	25 a/b	Adhanakurichi	3	..	..	..	7	2	18	..	..	..	8	1	2	..	37	3	623	1,456
30	25 b/b	Adhanakurichi	..	..	Reserve Forest.		..	..	..	..	..	..	..	..	Reserve Forest.		..	..	..	..
31	69	Thuthur	..	..	..	..	6	..	4	..	1	..	1	..	..	..	18	..	420	1,057
32	74 a/c	Vilangudi	7	3	..	..	11	..	5	2	1	..	18	3	1	..	24	2	253	895
33	74 b/c	Vilangudi	..	..	Reserve Forest.		..	..	..	..	..	..	..	..	Reserve Forest		..	..	..	..

VILLAGE WISE PRIMARY CENSUS ABSTRACT—*cont.*

3. ARIYALUR TALUK.

Serial Number.	Location Code Number.	Name of Village.	Area of Village in Hectares.	Occupied Residential Houses.	Number of Households.	Total Population including Institutional and Houseless Population. P	M	F	Scheduled Castes. M	F	Scheduled Tribes. M	F	Literate and Educated Persons. M	F	WORKERS. Total Workers. (i—ix) M	F	I Cultivators. M	F	II Agricultural Labourers. M	F
(0)	(1)	(2)	(3)	(4)	(5)	(6)	(7)	(8)	(9)	(10)	(11)	(12)	(13)	(14)	(15)	(16)	(17)	(18)	(19)	(20)
34	74 c/c	Vilangudi	156·47	..	Reserve Forest.		..	..	..	..	..	..	..	Reserve Forest.		..	..	..	..	..
35	75	Kavanur	1,190·70	418	467	2,330	1,200	1,130	178	199	19	16	443	67	768	7	672	2	38	4
36	76	Thelur	1,219·57	351	444	1,976	983	993	163	189	..	..	309	29	582	74	406	26	111	33
37	77	Attur	988·71	226	284	1,249	631	618	..	..	..	..	269	31	370	56	358	51	3	4
38	78	Periyanagalur	1,194·73	568	674	2,959	1,470	1,489	233	226	3	4	566	75	897	198	641	33	122	116
39	79	Pudupalayam	976·40	474	530	2,758	1,395	1,363	332	304	..	..	545	85	887	509	665	326	155	178
40	80	Reddipalayam	1,218·35	342	378	1,979	1,002	977	137	131	4	11	295	43	641	124	414	8	183	110
41	81 a/b	Nagamangalam	1,020·69	409	424	2,062	1,014	1,048	301	292	..	..	383	113	593	351	393	243	99	99
42	81 b/b	Nagamangalam	187·20	..	Reserve Forest.		..	..	..	..	..	..	..	Reserve Forest.		..	..	..	..	..
43	83	Periyathirukkonam	821·79	434	448	2,134	1,057	1,077	141	141	..	..	365	68	631	216	485	202	96	9
44	84	Edayathankudi	1,188·66	275	310	1,592	798	794	46	53	43	39	246	43	475	43	276	8	185	34
45	85	Melakaruppur	1,715·39	625	736	3,307	1,677	1,630	256	261	31	26	513	129	1,028	497	637	210	232	245
46	86	Arungal	2,059·21	403	488	2,348	1,174	1,174	265	253	76	79	315	68	712	25	621	24	62	1
47	87	Karupilakattalai	1,230·49	463	545	2,817	1,403	1,414	377	380	..	..	477	79	921	24	790	6	96	8
48	88	Alanthuraiyurkattalai	673·37	191	255	1,329	682	647	102	89	..	..	188	24	440	42	400	14	26	28
49	89 a/b	Andipattakadu	387·18	210	264	1,336	674	662	104	91	..	..	286	46	385	18	309	11	56	7
50	89 b/b	Andipattakadu	392·28	230	299	1,457	740	717	117	121	..	..	395	86	455	209	321	126	89	76
51	90	Pungankuli	911·82	450	624	2,800	1,413	1,387	177	178	..	..	485	60	895	280	605	51	267	..
52	91	Kumarasavalli	769·94	402	450	2,049	1,054	995	326	308	..	..	538	182	665	27	447	22	152	3
53	92 a/b	Kuruvadi	946·33	398	471	2,081	1,074	1,007	83	82	..	..	260	37	674	176	349	22	290	153
54	92 b/b	Kuruvadi	51·54	..	Reserve Forest.		..	..	..	..	..	..	..	Reserve Forest.		..	..	..	..	..
55	93 a/b	Alagiyamanavalan	908·54	399	593	2,708	1,375	1,333	164	154	..	..	703	230	923	38	651	4	226	33
56	93 b/b	Alagiyamanavalan	14·11	..	Reserve Forest.		..	..	..	..	..	..	..	Reserve Forest.		..	..	..	..	..
57	94	Elakkurichi	984·54	728	875	3,754	1,916	1,838	424	455	..	..	723	177	1,233	155	856	41	225	64
58	95	Kovilur	1,509·46	379	508	2,378	1,238	1,140	155	158	..	..	383	63	732	2	620	..	71	1
59	96	Chinnapattakadu	1,021·85	378	470	2,116	1,058	1,058	163	142	..	..	398	63	685	19	470	4	161	8
60	97 a/b	Sullangudi	927·29	402	452	1,969	1,018	951	122	103	..	..	412	70	681	59	354	29	266	24
61	97 b/b	Sullangudi	14·66	..	Reserve Forest.		..	..	..	..	..	..	..	Reserve Forest.		..	..	..	..	..
62	98 a/b	Vadagupalayam	705·51	208	295	1,133	576	557	99	97	..	..	253	70	372	115	239	15	104	100
63	98 b/b	Vadagupalayam	24·18	..	Reserve Forest.		..	..	..	..	..	..	..	Reserve Forest.		..	..	..	..	..
64	99	Kilakalathur	1,507·89	496	574	2,472	1,251	1,221	407	366	..	..	638	225	812	318	595	110	137	185
65	100 a/b	Manjamedu	732·92	354	442	1,817	909	908	176	163	..	..	526	225	586	110	339	11	124	97
66	100 b/b	Manjamedu	17·45	..	Reserve Forest.		..	..	..	..	..	..	..	Reserve Forest.		..	..	..	..	..

VILLAGEWISE PRIMARY CENSUS ABSTRACT—*cont.*

3. ARIYALUR TALUK

Serial Number.	Location Code Number	Name of Village.	WORKERS. III Livestock, Forestry, Fishing, Hunting, Plantations, Orchards and Allied activities. M (21)	III F (22)	IV Mining and Quarrying. M (23)	IV F (24)	(V) Manufacturing, Processing, Servicing and Repairs. (a) Household Industry. M (25)	(a) F (26)	(b) Other than Household Industry. M (27)	(b) F (28)
34	74 c/c	Vilangudi	..	..	..	..	Reserve Forest.		..	..
35	75	Kavanur	5	..	..	..	9	..	11	1
36	76	Thelur	10	6	..	..	3	1	17	1
37	77	Attur	1	..	..	..	..	....	..	..
38	78	Periyanagalur	9	..	53	37	15	2	7	..
39	79	Pudupalayam	2	..	..	..	13	..	4	..
40	80	Reddipalayam	..	..	18	..	4	1	1	..
41	81 a/b	Nagamangalam	2	2	..	..	9	..	12	1
42	81 b/b	Nagamangalam	..	..	..	..	Reserve Forest.		..	..
43	83	Periyathirukkonam	1	..	..	..	5	1	7	..
44	84	Edayathankudi	..	..	..	..	5	..	3	..
45	85	Melakaruppur	70	27	..	..	22	..	9	..
46	86	Arungal	..	..	..	..	5	..	..	..
47	87	Karupilakattalai	2	..	..	..	8	5	7	..
48	88	Alanthuraiyurkattalai	..	..	..	..	..	..	1	..
49	89 a/b	Andipattakadu	..	..	..	..	6	..	2	..
50	89 b/b	Andipattakadu	..	..	..	..	4	..	4	..
51	90	Pungankuli	..	..	..	..	5	..	..	..
52	91	Kumarasavalli	..	..	..	..	31	..	..	1
53	92 a/b	Kuruvadi	..	..	..	..	7	..	2	..
54	92 b/b	Kuruvadi	..	..	..	..	Reserve Forest.		..	..
55	93 a/b	Alagiyamanavalan	1	..	..	..	4	..	2	..
56	93 b/b	Alagiyamanavalan	..	..	..	..	Reserve Forest.		..	..
57	94	Elakkurichi	18	..	..	..	49	34	5	..
58	95	Kovilur	..	..	..	..	2	..	4	..
59	96	Chinnapattakadu	1	..	..	..	21	3	3	..
60	97 a/b	Sullangudi	24	6	..	..	2	..	10	..
61	97 b/b	Sullangudi	..	..	..	..	Reserve Forest.		..	..
62	98 a/b	Vadagupalayam	2	..		..	3	..	1	..
63	98 b/b	Vadagupalayam	..	..	..	..	Reserve Forest.		..	..
64	99	Kilakalathur	10	1	..	—	5	..	13	2
65	100 a/b	Manjamedu	1	..	..	..	80	2	2	..
66	100 b/b	Manjamedu	..	..	..	..	Reserve Forest.		..	..

Serial Number.	Location Code Number	Name of Village.	WORKERS. VI Construction. M (29)	VI F (30)	VII Trade and Commerce. M (31)	VII F (32)	VIII Transport, Storage & Communications. M (33)	VIII F (34)	IX Other Services. M (35)	IX F (36)	X Non-workers. M (37)	X F (38)
34	74 c/c	Vilangudi	..	..	..	Reserve Forest.		..	..	..	..	..
35	75	Kavanur	..	..	12	..	2	..	19	..	432	1,123
36	76	Thelur	1	..	9	4	4	..	21	3	401	919
37	77	Attur	1	..	..	..	..	..	7	1	261	562
38	78	Periyanagalur	..	..	15	4	2	..	33	6	573	1,291
39	79	Pudupalayam	6	..	16	3	..	..	26	2	508	854
40	80	Reddipalayam	2	..	11	5	..	..	8	..	361	853
41	81 a/b	Nagamangalam	1	..	12	..	3	..	62	6	421	697
42	81 b/b	Nagamangalam	..	..	..	Reserve Forest.		..	..	..	..	..
43	83	Periyathirukkonam	..	..	12	1	..	..	25	3	426	861
44	84	Edayathankudi	..	..	2	..	..	..	4	1	323	751
45	85	Melakaruppur	8	2	14	5	2	..	34	8	649	1,133
46	86	Arungal	4	..	6	..	1	..	13	..	462	1,149
47	87	Karupilakattalai	..	..	8	4	1	..	9	1	482	1,390
48	88	Alanthuraiyurkattalai	1	..	1	..	..	..	11	..	242	605
49	89 a/b	Andipattakadu	..	..	..	..	..	..	12	..	289	644
50	89 b/b	Andipattakadu	..	..	14	4	2	..	21	3	285	508
51	90	Pungankuli	..	..	1	..	2	..	15	..	518	1,107
52	91	Kumarasavalli	1	..	6	1	2	..	26	..	389	968
53	92 a/b	Kuruvadi	..	..	8	..	..	..	18	1	400	831
54	92 b/b	Kuruvadi	..	..	..	Reserve Forest.		..	..	..	..	..
55	93 a/b	Alagiyamanavalan	1	..	4	1	1	..	33	..	452	1,295
56	93 b/b	Alagiyamanavalan	..	..	..	Reserve Forest.		..	..	..	..	..
57	94	Elakkurichi	1	..	18	5	..	..	61	11	683	1,683
58	95	Kovilur	1	1	3	..	2	..	29	..	506	1,138
59	96	Chinnapattakadu	1	..	11	..	..	..	17	4	373	1,039
60	97 a/b	Sullangudi	..	—	3	—	..	..	22	..	337	892
61	97 b/b	Sullangudi	—	—	—	Reserve Forest.		..	..	..	..	..
62	98 a/b	Vadagupalayam	..	..	—	—	..	—	23	—	204	442
63	98 b/b	Vadagupalayam	—	—	—	Reserve Forest.		—	—	—	—	—
64	99	Kilakalathur	1	—	27	9	2	..	22	11	439	903
65	100 a/b	Manjamedu	1	—	5	—	2	—	32	—	322	798
66	100 b/b	Manjamedu	—	—	—	Reserve Forest.		..	—	—	—	..

VILLAGEWISE PRIMARY CENSUS ABSTRACT—*cont.*

3. ARIYALUR TALUK

Serial Number.	Location Code Number.	Name of Village.	Area of Village in Hectares.	Occupied Residential Houses.	Number of Households.	Total Population including Institutional and Houseless Population. P	M	F	Scheduled Castes. M	F	Scheduled Tribes. M	F	Literate and Educated Persons. M	F	WORKERS. Total Workers. (i—ix) M	F	I Cultivators. M	F	II Agricultural Labourers. M	F
(0)	(1)	(2)	(3)	(4)	(5)	(6)	(7)	(8)	(9)	(10)	(11)	(12)	(13)	(14)	(15)	(16)	(17)	(18)	(19)	(20
67	101 a/b	Kilakavattankurichi	1,133·55	627	688	2,956	1,482	1,474	394	341	20	19	404	152	976	52	705	10	222	35
68	101 b/b	Kilakavattankurichi	2·41	—	Reserve Forest.		—	—	..	..	..	..	..	Reserve Forest.		..	..	..	..	..
69	102	Vettriyur	1,201·20	563	750	3,333	1,696	1,637	280	270	..	..	679	119	1,161	296	994	210	112	82
70	103	Sathamangalam	947·80	307	409	1,912	967	945	67	82	..	..	315	36	544	88	395	22	102	64
71	104 a/b	Kilaiyur	247·97	241	322	1,425	716	709	174	161	..	..	224	59	427	43	204	10	207	31
72	104 b/b	Kilaiyur	912·99	364	397	1,634	798	836	189	212	..	—	298	96	503	63	337	54	118	4
73	105	Porudi	1,554·40	672	781	3,534	1,737	1,797	162	163	..	..	702	359	1,025	189	546	20	337	122
74	106	Ayakuthamatti	1,259·93	256	304	1,288	670	618	128	110	..	..	207	30	376	55	298	31	63	3
75	107	Sangavur	2,335·93	628	731	3,093	1,501	1,592	344	397	..	..	679	221	940	133	629	45	204	76
76	108	Vengavur	779·15	323	392	1,796	893	903	56	57	..	..	330	54	599	81	425	11	105	40
77	109	Karayavetti	933·92	345	448	2,144	1,100	1,044	55	55	..	..	324	76	730	163	508	29	181	133
78	110 a/b	Annimangalam	1,028·38	541	611	2,617	1,319	1,298	491	517	..	..	658	245	810	18	320	12	463	4
79	110 b/b	Annimangalam	42·62	..	Reserve Forest.		..	..	..	..	—	—	..	Reserve Forest.		..	..	—	..	..
80	111	Kandirathirttam	700·73	755	828	3,263	1,552	1,711	385	451	..	..	748	287	938	313	548	54	305	247
81	112 a/d	Kulamanickam	226·18	543	589	2,306	1,100	1,205	122	129	..	..	526	284	661	139	257	49	315	60
82	112 b/d	Kulamanickam	375·48	380	384	1,647	831	816	34	29	..	..	523	310	418	121	250	23	100	73
83	112 c/d	Kulamanickam	196·74	302	368	1,575	739	836	61	79	..	..	433	235	445	270	182	34	200	228
84	112 d/d	Kulamanickam	66·99	..	Reserve Forest.		..	..	..	..	..	..	..	Reserve Forest.		..	..	..	..	..
85	113	Elandakudam	1,071·32	827	1,092	3,765	1,807	1,958	271	275	..	..	920	310	1,179	602	729	151	343	421
86	114	Kovilasani	970·89	556	741	3,219	1,605	1,614	312	294	3	4	688	132	1,008	111	568	24	343	66
87	115	Palanganatham	1,421·59	556	683	3,178	1,597	1,581	86	90	..	..	945	461	840	198	372	93	112	87
88	116	Ammeenabad	559·46	78	78	350	176	174	30	30	..	..	45	2	103	13	90	12	8	1
89	122 a/b	Oriyur	229·46	145	182	847	414	433	10	8	..	..	95	4	262	75	145	8	107	66
90	122 b/b	Oriyur	208·82	111	132	594	302	292	26	26	..	..	40	4	197	1	176	1	16	..
91	123 a/b	Siruvallur	433·17	189	239	1,025	490	535	114	120	..	—	171	37	309	153	190	78	90	60
92	123 b/b	Siruvallur	271·27	102	128	607	301	306	5	2	..	—	108	28	157	46	130	23	20	23
93	124	Kilapur	1,531·37	619	836	3,665	1,817	1,848	213	223	5	1	958	502	1,021	127	546	70	194	36
94	125 a/b	Villuppanankurichi	237·15	146	243	996	500	496	..	..	..	..	189	26	329	14	224	1	77	13
95	125 b/b	Villuppanankurichi	73·92	330	330	1,191	605	58	61	68	..	..	210	68	375	60	216	..	122	59
96	126	Melapalur	409·55	234	294	1,280	655	625	92	109	..	..	240	108	411	94	246	22	120	67
97	127	Thirumalapadi	560·48	536	594	2,561	1,272	1,289	316	338	..	..	746	410	742	182	236	..	308	170
98	128	Thirumanur	495·34	714	770	3,182	1,613	1,57	380	368	..	..	883	432	943	66	327	12	331	38
99	129 a/c	Govindapuram	579·66	180	256	1,138	562	..	115	121	—	..	221	63	321	124	276	56	8	67

VILLAGE WISE PRIMARY CENSUS ABSTRACT—*cont.*

3. ARIYALUR ALUK

Serial Number.	Location Code Number.	Name of Village.	WORKERS. III Livestock, Forestry, Fishing, Hunting, Plantations, Orchards & Allied activites.		IV Mining and Quarrying		(V) Manufacturing, Processing, Servicing and Repairs. (a) Household Industry.		(b) Other than Household Industry.		VI Construction.		VII Trade and Commerce.		VIII Transport, Storage & Communications.		IX Other Services.		X Non-workers.	
			M (21)	F (22)	M (23)	F (24)	M (25)	F (26)	M (27)	F (28)	M (29)	F (30)	M (31)	F (32)	M (33)	F (34)	M (35)	F (36)	M (37)	F (38)
67	101 a/b	Kilakavattankurichi	..	..	..	..	..	..	8	..	1	..	19	..	..	..	20	7	506	1,422
68	101 b/b	Kilakavattankurichi	..	..	Reserve Forest.						..	..	..	..	Reserve Forest.		..	..	..	..
69	102	Vettriyur	2	..	..	..	9	..	4	..	1	..	8	..	2	..	29	4	535	1,341
70	103	Sathamangalam	..	..	..	..	10	..	4	..	10	..	5	1	1	..	17	1	423	857
71	104 a/b	Kilaiyur	..	..	..	..	3	..	5	..	..	..	2	1	..	..	6	1	289	666
72	104 b/b	Kilaiyur	13	..	..	..	10	..	8	..	..	..	3	..	3	..	11	5	295	773
73	105	Poondi	2	2	1	..	10	2	65	..	10	4	13	11	15	..	26	28	712	1,608
74	106	Ayansuthamatti	..	..	..	..	3	13	1	..	1	..	1	..	1	..	8	3	294	563
75	107	Sannavur	3	..	..	..	6	4	37	1	3	..	17	3	3	..	38	4	561	1,459
76	108	Venganur	34	28	..	..	..	..	3	..	..	..	6	..	..	..	26	2	294	822
77	109	Karayavetti	5	..	..	..	14	..	2	..	..	..	8	..	..	..	12	1	370	881
78	110 a/b	Annimangalam	4	..	..	..	..	..	2	..	..	..	9	..	..	..	12	2	509	1,280
79	110 b/b	Annimangalam	..	..	Reserve Forest.						..	..	..	..	Reserve Forest.		..	..	..	..
80	111	Kandirathirtham	5	..	..	..	15	1	3	..	1	..	26	6	1	..	34	5	614	1,398
81	112 a/d	Kulamanickam	9	2	..	..	6	5	11	..	2	..	22	8	1	..	38	15	440	1,066
82	112 b/d	Kulamanickam	..	..	..	..	2	..	6	..	1	..	18	5	..	..	41	20	413	695
83	112 c/d	Kulamanickam	3	..	..	..	10	..	11	..	..	..	8	2	1	..	30	6	294	566
84	112 d/d	Kulamanickam	..	..	Reserve Forest.						..	..	..	..	Reserve Forest.		..	..	..	..
85	113	Elandakudam	2	4	..	..	23	3	15	3	..	..	23	10	..	1	36	9	628	1,356
86	114	Kovilasani	35	11	..	..	12	..	9	..	8	..	13	4	4	..	23	6	507	1,503
87	115	Palanganatham	..	..	..	..	6	..	236	..	..	..	42	1	26	..	43	15	757	1,383
88	116	Ammeenabad	..	..	..	..	..	..	..	..	3	..	..	..	..	..	5	..	73	161
89	122 a/b	Oriyur	1	..	..	..	..	..	1	..	..	..	..	1	..	..	8	..	152	358
90	122 b/b	Oriyur	..	..	..	..	..	..	..	..	..	..	2	..	..	..	3	..	105	291
91	123 a/b	Siruvallur	4	4	..	..	..	..	4	..	..	..	10	8	1	..	9	3	181	382
92	123 b/b	Siruvallur	..	..	..	..	..	..	..	..	1	..	2	..	..	..	5	..	144	60
93	124	Kilapur	3	..	..	..	26	3	43	..	..	..	73	1	16	..	112	15	796	1,721
94	125 a/b	Villuppanankurichi	..	..	..	..	16	..	1	..	8	..	5	..	1	..	5	..	171	482
95	125 b/b	Villuppanankurichi	15	..	..	..	2	..	4	1	..	..	6	..	1	..	7	..	230	526
96	126	Melapalur	..	..	..	..	11	..	5	..	2	..	17	3	..	..	11	2	244	531
97	127	Thirumalapadi	1	..	..	..	8	..	20	..	1	..	65	..	5	..	90	12	530	1,107
98	128	Thirumanur	5	..	..	..	24	..	21	1	9	..	64	8	10	..	156	12	670	1,504
99	129 a/c	Govindapuram	4	..	..	..	7	..	2	..	5	..	9	..	1	..	14	1	241	4

VILLAGEWISE PRIMARY CENSUS ABSTRACT—*cont.*

3. ARIYALUR TALUK

Serial Number.	Location Code Number.	Name of Village.	Area of Village in Hectares.	Occupied Residential Houses.	Number of Households.	Total Population including Institutional and Houseless Population. P	M	F	Scheduled Castes. M	F	Scheduled Tribes. M	F	Literate and Educated Persons. M	F	WORKERS. Total Workers. (i—ix) M	F	I Cultivators. M	F	II Agricultural Labourers. M	F
(0)	(1)	(2)	(3)	(4)	(5)	(6)	(7)	(8)	(9)	(10)	(11)	(12)	(13)	(14)	(15)	(16)	(17)	(18)	(19)	(20)
100	129 b/c	Govindapuram	429·82	180	207	933	454	479	179	227	..	..	145	29	253	150	232	146	5	2
101	129 c/c	Govindapuram	365·45	205	221	960	525	435	3	3	..	..	179	19	316	44	209	5	46	36
102	130 b/b	Ariyalur	446·95	220	242	1,201	596	605	50	58	57	57	183	51	351	168	171	62	105	96
103	131 a/d	Kallankurichi	315·40	205	289	1,419	672	747	107	156	28	25	357	221	387	25	257	5	9	4
104	131 b/d	Kallankurichi	440·01	126	160	714	349	365	85	105	..	..	137	27	199	42	144	21	48	21
105	131 c/d	Kallankurichi	201·56	167	203	1,083	537	546	181	157	6	5	176	39	349	146	236	49	92	88
106	131 d/d	Kallankurichi	366·52	115	144	630	339	291	34	32	..	..	140	29	206	..	147	..	52	..
107	132 a/b	Kairalabath	623·04	176	178	928	496	432	104	108	..	..	242	55	263	191	200	152	37	37
108	132 b/b	Kairalabath	458·06	..	Reserve Forest		..	..	..	..	..	..	..	Reserve Forest.	..	..	..	..	..	..
109	133 a/c	Valajanagaram	452·74	293	311	1,451	785	666	112	102	3	5	442	88	416	41	290	22	60	16
110	133 b/c	Valajanagaram	472·45	250	343	1,371	660	711	117	117	..	..	222	37	458	169	291	47	125	122
111	133 c/c	Valajanagaram	287·61	127	147	654	341	313	22	33	..	..	157	16	231	71	171	35	33	32
112	134 a/b	Mallur	541·74	111	122	584	293	291	79	84	..	..	152	58	182	5	155	..	13	5
113	134 b/b	Mallur	683·24	205	317	1,584	787	797	192	185	..	..	170	16	431	98	349	20	64	78
114	135 a/b	Varanavasi	609·69	250	299	1,426	723	703	270	250	..	..	234	64	447	24	284	9	112	9
115	135 b/b	Varanavasi	366·39	138	167	783	392	391	95	96	..	..	193	70	195	17	77	2	88	11
116	136	Pappanacheri	869·58	192	220	959	491	468	104	96	..	..	192	39	322	21	222	20	93	1
117	145 a/b	Nagalkuli	582·95	301	227	1,649	875	774	110	92	..	..	241	24	494	254	469	4	6	245
118	145 b/b	Nagalkuli	463·23	170	216	953	470	483	78	66	..	..	141	35	259	138	241	133	1	5
119	146	Kilamaligai	993·61	389	454	2,269	1,131	1,138	169	187	..	..	499	117	622	29	449	11	119	15
120	147 a/d	Pilakurichi	145·68	252	270	1,547	773	774	115	111	..	..	241	40	463	6	431	2	13	4
121	147 b/d	Pilakurichi	1,079·86	256	294	1,267	641	626	118	104	..	..	201	29	423	16	335	7	53	7
122	147 c/d	Pilakurichi	40·35	..	Reserve Forest		..	..	..	..	..	..	..	Reserve Forest.	..	..	..	..	..	..
123	147 d/d	Pilakurichi	331·99	..	Reserve Forest		..	..	..	..	..	..	..	Reserve Forest.	..	..	..	..	..	..
124	148 a/b	Sirukadambur	773·30	399	414	2,291	1,147	1,144	207	204	..	..	402	48	695	44	635	37	34	7
125	148 b/b	Sirukadambur	80·41	..	Reserve Forest		..	..	..	..	..	..	..	Reserve Forest.	..	..	..	..	..	..
126	149 a/b	Unjini	395·19	364	446	2,146	1,096	1,050	261	240	10	10	401	68	597	122	397	55	97	64
127	149 b/b	Unjini	331·63	242	393	1,773	874	899	52	43	22	19	409	116	463	51	260	17	71	33
128	150 a/b	Annandavadi	1,714·26	667	703	3,297	1,650	1,647	422	432	42	36	590	80	970	175	634	24	224	147
129	150 b/b	Annandavadi	151·61	..	Reserve Forest		..	..	..	—	—	—	..	Reserve Forest.	..	..	..	..	..	..
130	151	Kilimangalam	823·28	366	366	1,858	954	904	176	196	—	—	346	44	576	177	443	62	121	115
131	152 a/b	Irumbilikurichi	896·19	389	519	2,544	1,254	1,290	165	173	30	30	592	116	802	36	700	24	48	6
132	152 b/b	Irumbilikurichi	565·46	—	Reserve Forest		..	...	..	..	..	..	..	Reserve Forest.	..	..	..	..	..	..
133	153 a/b	Paranam	947·69	433	441	2,062	1,020	1,042	100	116	..	..	356	57	605	161	556	148	..	
134	153 b/b	Paranam	650·11	137	266	1,416	703	713	31	31	..	..	367	57	424	6	363	2	26	..
		Taluk Total ..	98,839·00	43,259	51,161	232,626	116,407	116,219	23,217	23,270	792	753	46,411	12,643	69,983	15,832	46,019	5,557	16,035	9,330

VILLAGE-WISE PRIMARY CENSUS ABSTRACT—*cont.*

3. ARIYALUR TALUK.

Serial Number.	Location Code Number.	Name of Village.	WORKERS. III Livestock, Forestry, Fishing, Hunting, Plantations, Orchards and Allied activities. M (21)	F (22)	IV Mining and Quarrying. M (23)	F (24)	(V) Manufacturing, Processing Servicing and Repairs (a) Household Industry M (25)	F (26)	(b) Orther than Houshold Industry. M (27)	F (28)	VI Construction M (29)	F (30)	VII Trade and Commerce. M (31)	F (32)	VIII Transport, Storage & Communications. M (33)	F (34)	IX Other Services. M (35)	F (36)	X Non-workers. M (37)	F (38)
100	129 b/c	Govindapuram ..	..	..	..	..	..	..	5	1	1	..	1	..	1	..	8	1	201	329
101	129 c/c	Govindapuram ..	..	..	..	..	1	..	26	2	5	..	3	..	1	..	25	1	209	391
102	130 b/b	Ariydlur ..	..	..	2	..	4	..	5	..	..	1	32	8	16	..	11	1	245	437
103	131 a/d	Kallankurichi ..	..	..	13	..	..	..	42	..	4	..	22	2	4	..	33	14	285	722
104	131 b/d	Kallankurichi ..	..	..	..	..	..	..	1	..	..	..	..	..	1	..	5	..	150	323
105	131 c/d	Kallankurichi ..	..	..	..	..	..	..	6	3	2	..	1	..	..	..	12	6	188	400
106	131 d/d	Kallankurichi ..	..	..	..	..	..	..	..	..	..	..	..	..	..	..	6	..	133	291
107	132 a/b	Kairalabath ..	..	..	..	..	..	..	..	..	1	..	3	1	..	1	18	..	233	241
108	132 b/b	Kairalabath ..	..	..	..	..	Reserve Forest.		..	..	..	..	..	..	Reserve Forest.		..	..	..	..
109	133 a/c	Valajanagaram	..	..	..	3	..	..	3	..	3	..	12	2	2	..	33	1	369	625
110	133 b/c	Valajanagaram	..	..	..	..	..	..	7	..	..	..	5	..	21	..	9	..	202	542
111	133 c/c	Valajanagaram	..	..	..	..	..	..	7	..	4	..	5	1	..	..	11	3	110	242
112	134 a/b	Mallur ..	..	..	..	..	..	..	..	..	2	..	2	..	..	..	10	..	111	286
113	134 b/b	Mallur ..	..	..	..	..	..	..	13	..	..	..	..	..	..	..	5	..	356	699
114	135 a/b	Varanasvasi	..	..	..	3	..	..	12	..	3	..	11	..	1	..	21	6	276	679
115	135 b/b	Varanavasi ..	..	..	..	..	..	..	10	3	..	..	3	..	..	..	15	1	197	374
116	136	Pappanacheri	..	..	..	..	..	..	..	..	..	..	..	..	..	..	7	..	169	447
117	145 a/b	Nagalkuli ..	..	..	..	..	..	..	2	..	..	..	..	..	1	..	16	5	381	526
118	145 b/b	Nagalkuli ..	..	..	..	..	..	..	..	..	4	..	2	..	..	..	11	..	211	345
119	146	Kilamaligai	..	..	..	2	..	..	9	1	3	..	8	..	1	..	30	2	509	1,169
120	147 a/d	Pilakurichi ..	..	..	..	..	..	..	2	..	3	..	4	..	..	..	10	..	310	768
121	147 b/d	Pilakurichi ..	..	..	..	..	..	..	..	..	3	..	12	..	..	..	20	2	218	610
122	147 c/d	Pilakurichi	..	..	..	..	Reserve Forest.		..	..	..	..	..	..	Reserve Forest.		..	..	..	..
123	147 d/d	Pilakurichi	..	..	..	..	Reserve Forest.		..	..	..	..	..	..	Reserve Forest.		..	..	..	..
124	148 a/b	Sirukadambur	..	..	..	..	..	..	..	7	4	..	7	..	..	..	8	..	452	1,100
125	148 b/b	Sirukadambur	..	..	..	..	Reserve Forest.		..	..	..	..	..	..	Reserve Forest.		..	..	..	..
126	149 a/b	Unjini ..	..	..	..	1	..	..	44	..	5	..	24	2	2	..	27	1	499	928
127	149 b/b	Unjini ..	..	..	..	3	..	..	79	1	8	..	20	..	1	..	21	..	411	843
128	150 a/b	Anandavadi	..	..	..	..	..	..	6	..	65	..	10	1	2	..	29	3	680	1,472
129	150 b/b	Anandavadi	..	..	..	..	Reserve Forest.		..	..	..	..	..	..	Reserve Forest.		..	..	..	..
130	151	Kilimangalam	..	..	..	1	..	..	..	..	..	..	..	..	..	..	11	..	378	727
131	152 a/b	Irumbilikurichi	..	..	..	..	..	..	13	..	1	..	7	5	1	..	32	1	452	1,254
132	152 b/b	Irumbilikurichi	..	..	..	..	Reserve Forest.		..	..	..	..	..	..	Reserve Forest.		..	..	..	..
133	153 a/b	Paranam ..	..	..	..	1	..	..	14	..	1	..	10	1	1	..	21	7	415	885
134	153 b/b	Paranam ..	..	..	..	..	..	..	6	..	4	..	6	1	..	..	19	3	279	707
		Taluk Total ..	..	..	463	128	81	37	1f415	166	1,120	25	186	9	1,338	178	334	3	2,992	399	46,424	1,00,387

FOOT NOTE:—L. C. Nos. 17. 26 to 68, 70 to 73, 82, 117, to 121, 137 to 144 relate to Udayarpalayam Taluk L. C. No. 130 a/b—Non City urban unit.

APPENDIX.

STATEMENT SHOWING A LIST OF REVENUE VILLAGES FORMING PART OF PANCHAYATS.

3. ARIYALUR TALUK.

L.C. No.	*Name of Village.*	*Name of Panchayat in which included with alphabetical indications for total segment.*	*Cross reference for the other segment/Segments of the Panchayat.*
(1)	(2)	(3)	(4)
1	Kadugur	Kadugur a/b	77 for b/b
77	Attur	Kadugur b/b	1 for a/b
90	Pungankuli	Pungankuli a/b	122 a/b for b/b
98 a/b	Vadagupalayam	Vadugupalayam a/b	125 b/b for b/b
104 b/b	Kilaiyur	Kilapalur b/c	124 for a/c 126 for c/c
116	Ammeenabad	Eruthukaranpatti b/b	130 b/b for a/b
122 a/b	Oriyur	Pungankuli b/b	90 for a/b
123 b/b	Siruvallur	Subbarayapuram b/b	134 b/b for a/b
124	Kilapalur	Kilapalur a/c	104 b/b for b/c 126 for c/c
125 b/b	Villupppanankurichi	Vadagupalayam b/b	98 a/b for a/b
126	Melapalur	Kilapalur c/c	124 for a/c 104 b/b for b/c
130 b/b	Ariyalur	Eruthukaranpatti a/b	116 for b/b
132 b/b	Kairalabath	Valajanagaram b/b	133 a/c for a/b
133 a/c	Valajanagaram	Valajanagaram a/b	132 b/b for b/b
134 a/b	Mallur	Varanavasi b/b	135 a/b for a/b
134 b/b	Mallur	Subbarayapuram a/b	123 b/b for b/b
135 a/b	Varanavasi	Varanavasi a/b	134 a/b for b/b

URBAN BLOCKWISE PRIMARY CENSUS ABSTRACT.

3. ARIYALUR TALUK.

Serial number.	Location Code Number.	Name of Town/Ward/ Enumetators Block No.	Area of Town in Sq. K.m.	Occupied Residential Houses.	Number of Households.	Total Population including Institutional and Houseless Population. P	M	F	Scheduled Castes. M	F	Scheduled Tribes. M	F	Literate and Educated Persons. M	F	WORKERS Total Workers (i— ix) M	F	I Cultivators. M	F	II Agricultural Labourers. M	F
(0)	(1)	(2)	(3)	(4)	(5)	(6)	(7)	(8)	(9)	(10)	(11)	(12)	(13)	(14)	(15)	(16)	(17)	(18)	(19)	(20)
	H.N.B./E.B. No.	II. ARIYALUR (P)																		
1		1/362		111	111	604	312	292	212	199	..	..	34	11	177	..	40	..	137	..
2		1/363		85	101	505	264	241	..	..	..	..	159	54	136	2	43	..	1	..
		Total		196	212	1,109	576	533	212	199	..	..	193	65	313	2	83	..	138	..
3		2/364		137	153	799	387	412	..	..	..	..	296	293	184	27	15	2	1	1
4		2/365		79	105	512	288	224	..	..	..	..	232	105	164	7	26	1	6	..
		Total		216	258	1,311	675	636	..	..	..	..	528	398	348	34	41	3	7	1
5		3/366		115	126	542	282	260	..	..	..	..	197	136	141	3	3	..	4	..
6		3/367		114	118	506	265	241	6	7	..	..	190	130	128	21	4	..	37	14
7		3/368		97	110	543	275	268	1	1	..	..	128	124	148	2	6	..	..	..
8		3/369		117	120	579	303	276	..	..	..	..	144	148	161	22	10	11	3	3
		Total		443	474	2,170	1,125	1,045	7	8	..	..	659	538	578	48	23	11	44	17
9		4/370		100	124	626	312	314	3	2	..	..	192	123	156	2	14	..	38	1
10		4/371		85	89	444	222	222	..	..	..	..	113	52	133	9	55	3	..	..
		Total		185	213	1,070	534	536	3	2	..	..	305	175	289	11	69	3	38	1
11		5/372		87	91	515	255	260	1	4	..	..	202	179	123	12	4	1	..	
12		5/373		53	126	568	298	270	..	..	..	..	234	165	137	9	12	2	..	..
		Total		140	217	1,083	553	530	1	4	..	..	436	344	260	21	16	3	..	..
13		6/374		115	120	634	312	322	..	..	..	..	237	162	160	17	16	4	3	6
14		6/375		87	89	574	371	203	103	..	..	..	292	78	132	3	42	2	4	..
		Total		202	209	1,208	683	525	103	..	..	..	529	240	292	20	58	6	7	6
15		7/376		101	111	484	238	246	184	193	..	..	147	74	123	14	13	3	3	1
16		7/377		119	121	554	283	271	..	..	..	..	180	125	156	3	25	..	4	..
		Total		220	232	1,038	521	517	184	193	..	..	327	199	279	17	38	3	7	1
17		8/378		91	103	348	176	172	..	..	..	..	153	112	94	4	13	..	..	..
18		8/379		193	213	955	494	461	..	..	..	..	357	241	234	18	30	..	8	1
19		8/380		94	139	519	310	209	..	..	..	..	237	104	171	24	16	..	11	..
		Total		378	455	1,822	980	842	..	..	..	..	747	457	499	46	59	..	19	1
20		9/381		89	105	487	242	245	..	..	..	..	190	164	129	17	12	9	..	..
21		9/382		85	100	535	269	266	..	..	..	..	193	138	127	22	15	5	1	..
		Total		174	205	1,022	511	511	..	..	..	..	383	302	256	39	27	14	1	..

URBAN BLOCKWISE PRIMARY CENSUS ABSTRACT—*cont.*

3. ARIYALUR TALUK.

Serial Number	Location Code Number.	Name of Town/Ward/ Enumerator's Block No.	WORKERS. III Livestock, Forestry, Fishing, Hunting, Plantations, Orchards and Allied activities.		IV Mining and Quarrying.		(V) Manufacturing, Processing, Servicing and Repairs. (a) Household Industry.		(b) Other than Household Industry.		VI Construction.		VII Trade and Commerce.		VIII Transport, Storage & Communications.		IX Other Services.		X Non-workers.	
			M	F	M	F	M	F	M	F	M	F	M	F	M	F	M	F	M	F
			(21)	(22)	(23)	(24)	(25)	(26)	(27)	(28)	(29)	(30)	(31)	(32)	(33)	(34)	(35)	(36)	(37)	(38)
	II. ARIYALUR (P)—*cont.*																			
1	HNB/EB No.	1/362	..	..	..	..	..	..	..	..	..	..	..	..	..	..	..	..	135	292
2		1/363	..	..	..	..	..	..	13	..	8	..	41	..	17	1	13	1	128	239
		Total	..	..	..	..	..	..	13	..	8	..	41	..	17	1	13	1	263	531
3		2/364	..	..	..	..	4	2	25	2	3	..	69	3	42	1	25	16	203	385
4		2/365	3	..	..	..	..	..	25	..	1	..	35	1	18	..	50	5	124	217
		Total	3	..	..	..	4	2	50	2	4	..	104	4	60	1	75	21	327	602
5		3/366	1	..	3	1	..	..	15	..	8	..	55	..	10	..	42	2	141	257
6		3/367	..	..	4	..	5	..	10	..	4	..	20	..	2	..	42	7	137	220
7		3/368	2	..	..	..	..	..	44	..	10	..	57	..	13	1	16	1	127	266
8		3/369	1	..	1	..	16	1	13	..	5	..	64	1	14	..	34	6	142	254
		Total	4	..	8	1	21	1	82	..	27	..	196	1	39	1	134	16	547	997
9		4/370	1	..	..	..	3	..	17	..	2	..	50	..	16	..	15	1	156	312
10		4/371	6	..	..	..	6	..	7	..	7	2	40	2	3	..	9	2	89	213
		Total	7	..	..	..	9	..	24	..	9	2	90	2	19	..	24	3	245	525
11		5/372	1	..	..	..	1	..	9	1	3	..	64	..	4	..	37	10	132	24
12		5/373	..	..	1	..	..	..	10	..	1	..	53	..	13	..	47	7	161	261
		Total	1	..	1	..	1	..	19	1	4	..	117	..	17	..	84	17	293	509
13		6/374	..	..	..	..	8	..	17	..	1	..	73	1	9	..	33	6	152	305
14		6/375	..	..	..	..	..	..	14	..	1	..	48	..	4	..	19	1	239	200
		Total	..	..	..	..	8	..	31	..	2	..	121	1	13	..	52	7	391	505
15		7/376	..	..	4	..	..	..	41	..	6	..	6	..	21	10	29	..	115	232
16		7/377	..	..	..	..	..	..	29	..	4	..	44	..	12	..	38	3	127	268
		Total	..	..	4	..	..	..	70	..	10	..	50	..	33	10	67	3	242	500
17		8/378	..	..	..	..	1	..	10	..	..	..	36	..	2	..	32	4	82	168
18		8/379	1	..	..	..	..	..	29	1	19	..	78	6	10	..	59	10	260	443
19		8/380	4	..	1	..	..	..	7	..	3	..	54	1	14	..	61	23	139	185
		Total	5	..	1	..	1	..	46	1	22	..	168	7	26	..	152	37	481	796
20		9/381	..	..	..	..	..	..	13	..	11	..	51	..	19	2	23	6	113	228
21		9/382	1	..	..	..	2	..	7	..	6	1	58	8	7	1	30	7	142	244
		Total	1	..	..	..	2	..	20	..	17	1	109	8	26	3	53	13	255	472

URBAN BLOCKWISE PRIMARY CENSUS ABSTRACT—*cont.*

3. ARIYALUR TALUK

Serial Number.	Location Code Number.	Name of Town/Ward/ Enumerator's Block No.	Area of Town in Sq. Km.	Occupied Residential Houses.	Number of households.	Total Population including Institutional and Houseless Population. P	M	F	Scheduled Castes M	F	Scheduled Tribes M	F	Literate and Educated Persons M	F	WORKERS Total Workers (i—ix) M	F	I Cultivators M	F	II Agricultural Labourers M	F
(0)	(1)	(2)	(3)	(4)	(5)	(6)	(7)	(8)	(9)	(10)	(11)	(12)	(13)	(14)	(15)	(16)	(17)	(18)	(19)	(20)
	II. ARIYALUR (P)—*cont.*																			
22	HNB/EB No.	10/383		88	118	518	276	242	..	..	..	..	154	79	130	19	13	4	8	2
23		10/384		103	143	683	353	330	..	..	..	..	139	80	168	24	43	3	3	..
		Total		191	261	1,201	629	572	..	..	..	..	293	159	298	43	56	7	11	2
24		11/385		93	102	748	301	447	2	3	..	..	192	273	129	49	33	..	3	..
25		11/386		96	110	606	312	294	..	..	..	..	196	114	134	7	34	1	3	..
		Total		189	212	1,354	613	741	2	3	..	..	388	387	263	56	67	1	6	..
26		12/387 Total		239	239	1,186	600	586	231	248	..	..	193	87	333	15	113	5	81	4
27		13/388		83	94	563	282	281	..	..	..	..	181	97	153	2	77	..	..	..
28		13/389		125	183	662	363	299	..	..	..	..	184	79	191	3	67	..	2	..
		Total		208	277	1,225	645	580	..	..	..	..	365	176	344	5	144	..	2	..
29		14/390		90	102	541	272	269	..	..	..	..	197	129	138	6	7	..	27	..
30		14/391		50	78	380	193	187	2	..	..		111	38	88	..	15	..	4	..
		Total		140	180	921	465	456	2	..	..	..	308	167	226	6	22	..	31	.
		Town Total	7·62	3,121	3,644	17,720	9,110	8,610	745	657	..	..	5,654	3,694	4,578	363	816	56	392	31

CS
Y.21192'N71
N72.1

URBAN BLOCKWISE PRIMARY CENSUS ABSTRACT—*concld.*

3. ARIYALUR TALUK.

Serial Number.	Location Code Number.	Name of Town/Ward/ Enumerators' Block No.	WORKERS III Livestock, Forestry, Fishing, Hunting, Plantations, Orchards and Allied activities M	III F	IV Mining and Quarrying M	IV F	(V) Manufacturing, Processing, Servicing and Repairs: Household Industry M	Household Industry F	Other than Household Industry M	Other than Household Industry F	VI Construction M	VI F	VII Trade and Commerce M	VII F	VIII Transport, Storage & Communications M	VIII F	IX Other Services M	IX F	X Non-workers M	X F
			(21)	(22)	(23)	(24)	(25)	(26)	(27)	(28)	(29)	(30)	(31)	(32)	(33)	(34)	(35)	(36)	(37)	(38)
	II. ARIYALUR (P)—*cont*																			
22	HNB/EB No.	10/383	1	..	..	..	2	1	11	2	11	2	40	2	5	..	39	6	146	223
23		10/384	..	..	..	..	..	1	21	3	10	3	38	1	14	3	39	10	185	306
		Total	1	..	..	..	2	2	32	5	21	5	78	3	19	3	78	16	331	529
24		11/385	..	..	..	..	..	..	14	—	4	..	37	1	8	1	30	47	172	398
25		11/386	1	1	..	..	2	..	18	..	15	..	33	2	9	..	19	3	178	287
		Total	1	1	..	..	2	..	32	..	19	..	70	3	17	1	49	50	350	685
26		12/387 Total	1	..	..	..	6	..	18	1	9	..	43	4	14	..	48	3	267	571
27		13/388	2	..	..	..	1	..	13	..	..	..	27	..	4	..	29	2	129	279
28		13/389	..	..	..	..	..	..	21	..	5	..	45	1	13	..	38	2	172	296
		Total	2	..	..	..	1	..	34	..	5	..	72	1	17	..	67	4	301	575
29		14/390	..	..	..	..	..	..	14	..	2	..	32	1	5	..	51	5	134	263
30		14/391	1	..	..	..	2	..	6	..	1	..	29	..	5	..	25	..	105	187
		Total	1	1	..	..	2	..	20	..	3	..	61	1	10	..	76	5	239	450
		Town Total	27	1	14	1	59	5	491	10	160	8	1,320	35	327	20	972	196	4,532	8,247

Area figures for village and town areas are those supplied by the Assistant Directors of Survey and Land Records of the District concerned (in consultation with the Tahsildars of the taluks concerned) and Local Bodies respectively. The total of the area figures of the village and town areas will not tally with the taluk figures furnished by the Director of Land Records because taluk area given by Director of Land Records takes into account hills, forests, rivers, etc., whereas village and town area may not include the same.

APPENDIX.

STATEMENT SHOWING THE DETAILS OF WARD/HNB AND DOOR NUMBERS CONSTITUTING THE E.B.

E. B. No.	House Numbering Block Number.	Number of Street.	Door numbers included in the Enumerator's Block.
(1)	(2)	(3)	(4)
		II. ARIYALUR (P).	
362	1	1st Street	1—53
363		2nd Street	1—28
364	2	1st Street	1—22
		2nd Street	1—104
365		3rd Street	1—22
		4th Street	1—19B
		5th Street	23—71A
366		1st Street	1—30D
367		1st Street	31—60A
368		2nd Street	1—21
		3rd Street	1—31
		4th Street	1—15B
369		5th Street	1—53
370	4	1st Street	1—30
		2nd Street	1—11A
		3rd Street	1—9
		4th Street	1—13
		5th Street	1—18
371		6th Street	1—30
		7th Street	1—23
372	5	1st Street	1—15
		2nd Street	1—76
		4th Street	1—23
373		4th Street	1—34
		5th Street	5A—13
		6th Street	1—53
374	6	1st Street	1—36
		2nd Street	1—22
		3rd Street	1—12
375		4th Street	1—7
		5th Street	1—13 9A
		6th Street	1—13
		7th Street	1—24A
		8th Street	1—16
376	7	1st Street	1—58
		2nd Street	1—13
377		3rd Street	1—26D
		4th Street	1—27
		5th Street	1—18A
378	8	1st Street	1—11
		2nd Street	1—41C
		3rd Street	1—7C
379		4th Street	1—5
		5th Street	1—70
		6th Street	1—23
380		7th Street	1—133

E. B. No.	House Numbering Block Number.	Number of Street.	Door numbers included in the Enumerator's Block.
(1)	(2)	(3)	(4)
		3. ARIYALUR (P)—*cont.*	
381	9	1st Street	1—14
		2nd Street	1—42
		3rd Street	1—12
		4th Street	1—46
382	9	5th Street	1—23
		6th Street	1—14
		7th Street	1—26
		8th Street	1—35
383	10	1st Street	1—40
		2nd Street	1—29A
384	10	3rd Street	
		4th Street	1—19
		5th Street	1—29
385	11	1st Street	1—19
		4th Street	1—53
386	11	2nd Street	1—30
		3rd Street	1—38A2
387	12	1st Street	1—43
		2nd Street	1—34
		3rd Street	1—56
388	13	1st Street	1—9
		2nd Street	1—26
		3rd Street	1—60
389	13	4th Street	1—19
		5th Street	1—32C
		6th Street	1—20A2
390	14	1st Street	1—41
		2nd Street	1—42
391	14	3rd Street	1—51A

LALGUDI TALUK

TIRUCHIRAPALLI DISTRICT

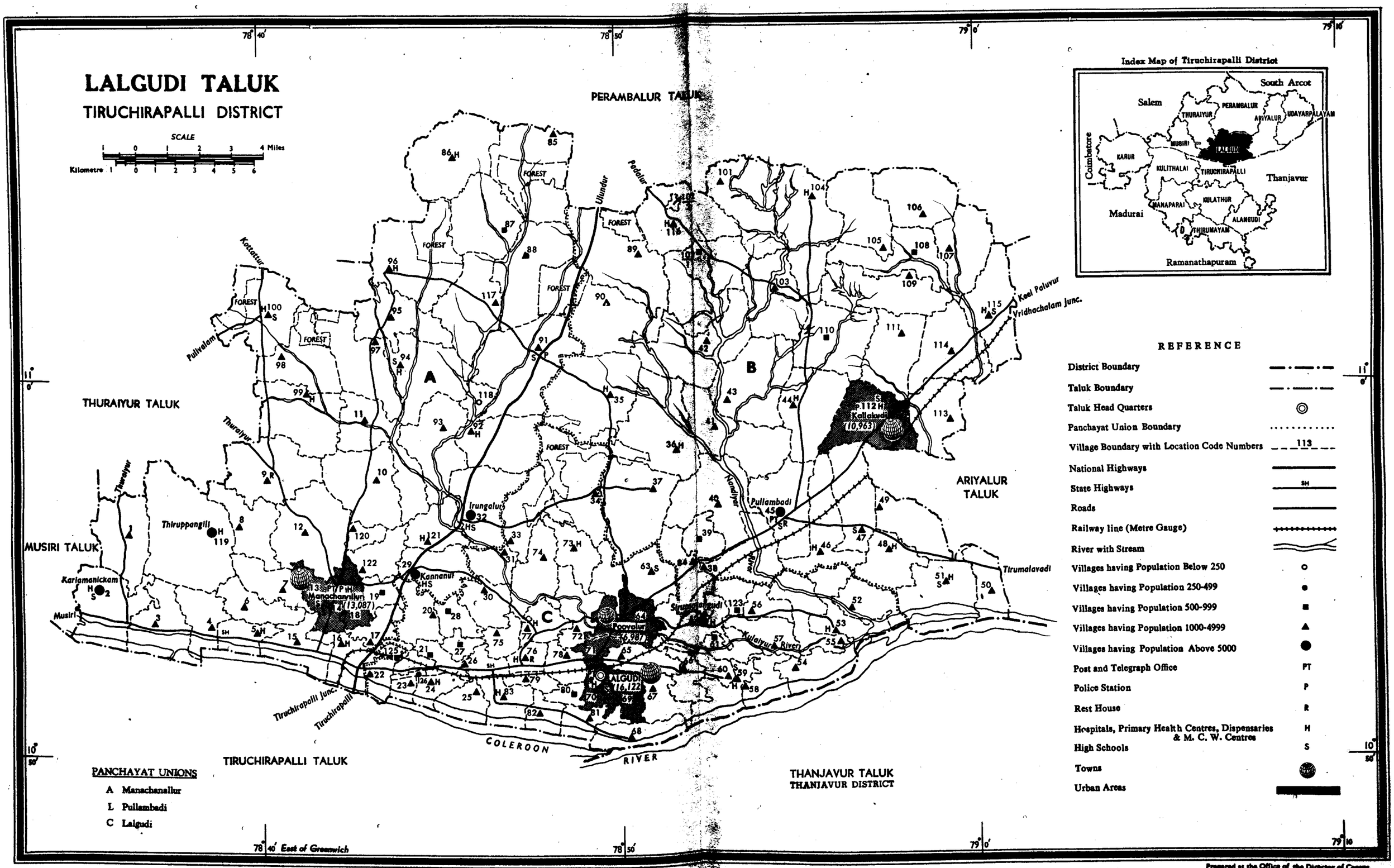

PANCHAYAT UNIONS

A Manachanallur

L Pullambadi

C Lalgudi

Prepared at the Office of the Director of Census, Tamil Nadu, Madras.

4. LALGUDI TALUK.

ALPHABETICAL LIST OF VILLAGES.

4. LALGUDI TALUK.

Serial Number.	Name of Village.	Location Code Number 1971.	Location Code Number 1961.
(1)	(2)	(3)	(4)
1	Abishekapuram	Non-City Urban III	108*
2	Alagiamanavalam ..	7	62
3	Alambadi..	50 a/b	80
4	Alambakkam	48	77
5	Alangudimahajanam ..	53	74
6	Angarai	78	108*
7	Appathurai	23	97*
8	Arikudi	93	33
9	Ariyur	54	81
10	Athigudi	66	115
11	Avaravalli	118	25
12	Ayyampalayam ..	10	53*
13	Bikshanderkoil	16	95
14	Edangimangalam ..	84	72
15	Edayathimangalam ..	81	105*
16	Edumalai	96 a/b	4
17	Esanakorai	24	98
18	Garudamangalam ..	104	11
19	Irungalur	32	50
20	Jengama Rajapuram ..	60 a/b, b/b	114
21	Jevanthinathapuram ..	82	104
22	Kallagam	115	15
23	Kallakudi	NCU V	40
24	Kalpalayam	122	52
25	Kanakilinallur	43	38*
26	Kannakudi	36 a/b	36
27	Kannanore	29 a/b, b/b	66
28	Kariamanickem ..	92	58
29	Kariamanickem ..	94	26
30	Keelambil	58	112
31	Keelaperungavur ..	75	89
32	Keelarasur	114	16
33	Keeramangalam ..	125	9*
34	Kilianallur	3	59
35	Kilmarimangalam ..	124	68
36	Kamakudi	123	53*
37	Konalai	92	34
38	Koohur	68	117
39	Koothur	17	92
40	Kovandakurichi ..	47	43
41	Kovathakudi	6	61
42	Kumulur	37	47
43	Madakudi	20	91
44	Madhavaperumalkoil ..	15	94
45	Mahilambadi	33 a/b	49
46	Manachanallur	NCU VI	63*
47	Manakkal	65 a/b, b/b	110
48	Mangammalpuram ..	59	113
49	Marudur	30	90
50	Melarasur	111	17
51	Melasidevimangalam ..	NCU VI	63*
52	Melpathu	4	60
53	Mettupatti	61	111
54	M. Kannanore	106	13
55	Molvoi	109	18*
56	Mudavathur	113	41
57	Mummudichalamangalam	NCU III	109*
58	Nagar	77 a/b, b/b,	88
59	Nambakurichi	102	21
60	Nathamangudi	52 a/b, b/b	75 & 76
61	Neikulam	89 a/b, b/b.	8
62	Neikuppai	74	68
63	Nerinjalakudi	76	107
64	N. Sangendhi	39	46*
65	Omandur	100 a/b	29
66	Orathur	107	14
67	Palaiyur	95	5
68	Pambaramsuthi	79	106
69	Parahambi	86	1

Serial Number.	Name of Village.	Location Code Number 1971.	Location Code Number 1961.
(1)	(2)	(3)	(4)
70	Periakurukkai	90 a/b	23
71	Peruvalanallur	63 a/b, b/b	71
72	Peruvalappur	42	22
73	Poonampalayam ..	12	54
74	Poovalur	NCU IV	86
75	P. Sangundhi	40	46*
76	Pudukkudy	21	99
77	Pudurpalayam	49	42
78	Puduruthamanur ..	73	69
79	Pullambadi	45	45
80	Rajampalayam	120	9*
81	Reddimangudi	35 a/b	35
82	R. Valavanur	31	67
83	Samayapuram	121	51
84	Saradamangalam ..	105	12
85	Sathamangalam ..	67	116
86	Sathurbagam	108	18*
87	Seedevimangalam ..	85	2
88	Sembarai	56	83
89	Seshasamudram ..	80	105*
90	Shanamangalam ..	88 a/b, b/b	7
91	Sirudaiyur	NCU III	109*
92	Sirugalappur	103	18*
93	Sirugamur	91	24
94	Sirugudi	98 a/b	30
95	Sirumarcedur	27	100
96	Sirumayangudi	62	85
97	Sirupathur	99	31
98	Salanganallur	1	58*
99	Thalakudy ..	22	96
100	Thappai	44	39
101	Thatchankurichi.. ..	34 a/b	48
102	Thathamangalam ..	11	32
103	Theerampalayam ..	8	56
104	Therkuchatiram	126	97*
105	Thinniam	57	82
106	Thiranipalayam	101	10
107	Thirumanamedu.. ..	83	103
108	Thirumangalam	72 a/b, b/b	87
109	Thirupathur	117	6
110	Thiruppangili	119	57
111	Thiruvallarai	9	55
112	Theruvasi	5	93
113	T. Kalligudi	55	73
114	T. Valavanoor	25	102
115	Ulundangudi	NCU VI	63
116	Uttathur	116	9
117	Valadi	26	101
118	Valaiyur	97 a/b, b/b.	28
119	Varakuppai	110	19
120	Vazhaiyur	87	3
121	Vandalaikuddalur ..	41	37
122	Vellanur	38	38*
123	Vengangudi	19	65
124	Venkatachalapuram ..	46	44
125	Virahalur	51 a/c, b/c, c/c	79
126	V. Thurasiyur	28	91*

* During 1971 Census, these Location Code Units have been assigned more than one Location Code Number.

VILLAGEWISE PRIMARY CENSUS ABSTRACT—*cont.*

4. LALGUDI TALUK.

Serial Number.	Location Code Number.	Name of Village.	Area of Village in Hectares.	Occupied Residential Houses.	Number of Households.	Total Population including Institutional and Houseless Population.			Scheduled Castes.		Scheduled Tribes.		Literate and Educated Persons.		WORKERS. Total Workers (i—ix).		I. Cultivators.		II. Agricultural Labourers.	
						P	M	F	M	F	M	F	M	F	M	F	M	F	M	F
(0)	(1)	(2)	(3)	(4)	(5)	(6)	(7)	(8)	(9)	(10)	(11)	(12)	(13)	(14)	(15)	(16)	(17)	(18)	(19)	(20)
1	1	Solanganallur	969·27	636	643	2,671	1,364	1,307	152	144	..	..	679	107	894	358	503	141	82	186
2	2 a/b	Kariamanickem	1,028·95	1,150	1,179	5,068	2,540	2,528	503	532	..	..	1,525	646	1,548	442	655	176	423	217
3	3 a/b	Kilianallur	755·23	592	592	2,465	1,220	1,245	466	494	..	..	598	268	709	213	253	22	277	164
4	4	Melpathu	561·65	594	594	2,468	1,211	1,257	374	403	..	..	572	173	769	428	451	246	195	176
5	5	Thiruvasi	350·29	300	328	1,367	664	703	203	215	..	..	359	192	393	42	164	7	97	24
6	6	Kovathakudi	508·88	493	557	2,331	1,179	1,152	466	477	..	..	585	248	689	335	294	62	193	244
7	7	Alagiamanavalam	534·74	556	568	2,084	1,246	1,238	272	278	..	..	698	243	781	182	523	69	123	103
8	8	Theerampalayam	704·80	510	624	2,700	1,318	1,382	86	108	..	..	847	265	829	222	265	51	92	80
9	9	Thiruvallarai	1,238·33	611	616	2,705	1,361	1,344	165	138	..	..	674	236	848	321	382	145	71	98
10	10	Ayyampalayam	1,233·10	910	919	3,707	1,897	1,810	31	32	..	..	1,031	256	1,244	395	805	197	158	138
11	11	Thathamangalam	1,086·24	620	630	2,623	1,279	1,344	248	241	..	..	781	308	843	518	451	282	142	189
12	12	Poonampalayam	1,344·41	970	1,051	4,411	2,223	2,188	108	102	..	..	1,303	269	1,310	141	661	54	199	72
13	15	Madavaperumalkoil	589·64	548	557	2,371	1,175	1,196	489	520	..	..	558	265	718	319	155	10	316	264
14	16	Bikshandarkoil	700·51	883	916	4,162	2,156	2,006	620	609	..	..	1,413	819	1,176	355	152	3	385	286
15	17	Koothur	329·21	483	537	2,369	1,195	1,174	319	351	..	..	722	330	666	178	231	42	93	67
16	19	Vengangudi	250·14	200	205	877	428	449	194	190	..	..	247	145	267	106	124	26	97	73
17	20	Madakudi	512·74	447	467	2,107	1,038	1,069	403	413	..	..	655	295	593	176	203	8	317	154
18	21	Pudukkudy	218·79	195	198	857	424	433	150	148	..	..	218	91	240	1	42	..	137	1
19	22	Thalakkudy	256·88	396	397	1,711	870	841	192	183	..	..	559	284	491	143	62	..	103	127
20	23	Appathurai	323·54	375	382	1,830	907	923	191	181	..	..	572	312	518	11	246	8	62	1
21	24	Esanakorai	279·28	380	393	1,692	841	851	81	83	..	..	573	327	437	22	192	8	118	3
22	25	T. Valavanur	393·44	231	242	1,021	521	500	100	99	..	..	244	75	305	45	128	10	138	33
23	26	Valadi	267·40	602	621	2,816	1,387	1,429	369	394	..	..	852	551	712	115	278	19	178	66
24	27	Sirumarudur	179·29	217	223	964	490	474	254	239	..	..	301	148	266	134	151	5	78	122
25	28	V. Thuraiyur	311·66	190	190	883	444	439	193	177	..	..	282	162	264	2	135	1	105	1
26	29 a/b	Kannanore	703 74	980	1,110	4,860	2,457	2,403	469	458	..	..	1,602	945	1,359	210	341	64	210	74
27	29 b/b	Kalligudi	21·67	127	128	584	307	277	1	52	..	..	135	33	180	36	19	1	74	26
28	30	Marudur	464·46	426	426	1,918	964	954	494	519	..	..	640	319	577	33	191	3	316	18
29	31	R. Valavanur	347·66	246	266	1,026	504	522	..	..	..	..	306	150	274	154	176	12	73	131
30	32	Irungalur	1,040·61	1,150	1,154	5,272	2,744	2,528	293	300	..	..	1,654	809	1,372	270	710	65	335	124
31	33 a/b	Mahilambadi	541·94	412	450	1,775	850	925	51	51	..	..	529	291	482	132	231	40	123	74
32	33 a/b	Mahilambadi	85·39	..	Reserve Forest.		..	..	..	..	..	..	..	..	Reserve Forest.		..	..	..	..
33	34 a/b	Thatchankurichi	922·59	593	606	2,443	1,205	1,238	254	253	..	..	674	221	733	365	461	33	137	

VILLAGEWISE PRIMARY CENSUS ABSTRACT—*cont.*

4. LALGUDI TALUK

Serial Number.	Location Code Number.	Name of Village.	WORKERS. III Livestock, Forestry, Fishing, Hunting, Plantations, Orchards and Allied activities		IV Mining and Quarrying.		(V) Manufacturing, Processing, Servicing and Repairs. (a) Household Industry.		(b) Other than Household Industry.		VI Construction.		VII Trade and Commerce.		VIII Transport, Storage & Communications.		IX Other Services.		X Non-workers.	
			M (21)	F (22)	M (23)	F (24)	M (25)	F (26)	M (27)	F (28)	M (29)	F (30)	M (31)	F (32)	M (33)	F (34)	M (35)	F (36)	M (37)	F (38)
1	1	Solanganallur	4	..	3	..	25	4	219	11	17	13	13	..	1	..	27	3	470	949
2	2 a/b	Kariamanickem	2	..	..	..	71	18	128	7	10	1	112	5	10	..	137	18	992	2,086
3	3 a/b	Kilianallur	3	..	..	..	38	3	50	7	5	..	24	6	4	..	55	11	511	1,032
4	4	Melpathu	..	..	..	..	3	..	63	2	..	..	33	1	5	..	19	3	442	829
5	5	Thiruvasi	3	..	..	..	12	1	52	..	2	..	16	4	6	..	41	4	271	66
6	6	Kovathakudi	9	7	1	1	36	3	50	..	1	..	41	7	7	..	59	11	490	817
7	7	Alagiamanavalam	..	..	..	..	87	4	7	..	4	3	8	..	5	1	24	2	465	1,056
8	8	Theerampalayam	7	11	..	..	348	60	66	8	5	..	20	5	3	..	23	7	489	1,160
9	9	Thiruvallarai	8	15	..	..	22	4	252	41	26	3	28	6	9	..	50	9	513	1,023
10	10	Ayyampalayam	12	30	..	..	39	1	159	23	8	..	32	..	4	..	27	6	653	1,415
11	11	Thathamangalam	11	22	..	..	4	3	164	11	3	1	22	6	6	..	40	4	436	826
12	12	Poonampalayam	1	..	..	..	97	2	259	7	13	..	36	3	5	..	39	3	913	2,047
13	15	Madavaperumalkoil	1	..	..	..	1	..	87	32	5	..	76	4	28	..	49	9	457	877
14	16	Bikshandarkoil	..	..	..	..	8	..	191	21	4	..	156	5	125	1	155	39	980	1,651
15	17	Koothur	4	..	..	..	137	48	52	1	3	..	75	15	28	..	43	5	529	996
16	19	Vengangudi	..	..	..	..	4	3	7	..	1	..	15	1	6	..	13	3	161	343
17	20	Madakudi	..	..	..	..	8	4	16	3	2	..	17	5	2	..	28	2	445	893
18	21	Pudukkudy	..	..	..	..	7	..	11	..	..	..	19	..	6	..	18	..	184	432
19	22	Thalakkudy	..	..	..	..	7	..	175	5	2	..	59	3	31	..	52	8	379	698
20	23	Appathurai	..	..	1	..	..	..	118	..	2	1	27	..	19	..	23	1	389	90
21	24	Esanakorai	1	..	..	..	23	1	31	..	1	..	21	2	21	..	29	8	404	829
22	25	T. Valavanur	2	..	..	..	..	..	7	..	3	..	12	2	4	..	11	..	216	455
23	26	Valadi	..	..	..	..	8	..	42	2	2	..	84	9	39	..	81	19	675	1,314
24	27	Sirumarudur	..	..	..	..	..	..	1	..	2	..	9	2	5	..	20	5	224	340
25	28	V. Thuraiyur	..	..	..	..	..	..	1	..	..	..	3	..	3	..	17	..	180	437
26	29 a/b	Kannanore	..	..	6	4	19	4	209	24	17	1	313	15	40	..	204	24	1,098	2,193
27	29 b/b	Kalligudi	..	..	..	..	1	2	73	6	..	..	5	1	2	..	6	..	127	241
28	30	Marudur	..	..	..	..	9	9	8	..	..	..	12	..	4	..	37	3	387	921
29	31	R. Valavanur	..	..	..	..	..	..	3	..	..	..	2	9	1	..	19	2	230	368
30	32	Irungalur	11	11	7	..	9	9	79	7	25	6	40	7	15	..	141	41	1,372	2,258
31	33 a/b	Mahilambadi	6	..	..	..	11	5	23	1	1	..	25	1	3	..	49	11	368	793
32	33 b/b	Mahilambadi	..	..	Reserve Forest.			..	..	..	..	..	..	..	..	Reserve Forest.		..	..	..
33	34 a/b	Thatchankurichi	..	..	6	1	11	..	16	..	16	1	14	1	9	..	63	16	472	873

VILLAGEWISE PRIMARY CENSUS ABSTRACT—*cont.*

4. LALGUDI TALUK

Serial Number.	Location Code Number.	Name of Village.	Area of Village in Hectares.	Occupied Residential Houses	Number of Households.	Total Population including Institutional and Houseless Population.			Scheduled Castes.		Scheduled Tribes.		Literate and Educated Persons.		WORKERS I Total Workers (i—ix).		I Cultivators.		II Agricultural Labourers.	
						P	M	F	M	F	M	F	M	F	M	F	M	F	M	F
(0)	(1)	(2)	(3)	(4)	(5)	(6)	(7)	(8)	(9)	(10)	(11)	(12)	(13)	(14)	(15)	(16)	(17)	(18)	(19)	(20)
34	34 b/b	Thatchankurichi (R F)	508·68	6	6	39	18	21	..	..	..	..	2	1	8	12	1	..	1	8
35	35 a/b	Reddimangudi	1,467·92	451	490	1,987	991	996	185	155	..	..	212	188	616	275	463	194	101	68
36	35 b/b	Reddimangudi (R.F.)	154·95	14	14	62	30	32	..	..	..	..	16	7	18	2	17	2	1	..
37	36 a/b	Kannakudi	1,409·82	422	427	1,859	949	910	334	298	..	..	449	169	588	401	290	120	161	231
38	36 b/b	Kannakudi	130·66	..	Reserve Forest		..	..	..	..	..	..	.	..	Reserve Forest		..	..	..	..
39	37	Kumulur	1,407·97	597	665	2,770	1,329	1,441	114	120	..	..	515	145	823	287	537	110	137	163
40	38	Vellanur	796·13	225	243	1,090	515	575	28	26	..	..	320	192	275	45	146	12	65	28
41	39	N. Sangendi	351·78	180	199	737	371	366	364	360	..	..	98	23	235	17	5	..	206	17
42	40	P. Sangendhi	1,217·22	573	604	2,524	1,242	1,282	136	134	..	..	646	285	746	248	341	29	198	182
43	41	Vandakkudalur	1,234·77	454	464	2,078	1,007	1,071	65	80	..	..	551	134	634	345	523	316	38	25
44	42	Peruvalappur	1,454·73	634	718	2,921	1,430	1,491	152	151	..	..	703	289	852	433	520	168	183	252
45	43	Kanakilianallur	1,310·72	433	491	2,270	1,134	1,136	95	106	..	..	515	205	703	81	590	21	39	44
46	44	Thappai	1,077·97	334	376	1,499	739	760	17	20	..	..	371	119	476	212	434	206	14	5
47	45	Pullambadi	1,044·57	1,433	1,458	6,031	2,993	3,038	153	151	..	..	1,823	807	1,748	451	1,021	205	166	168
48	46	Venkatachalapuram	894·03	383	495	2,121	1,061	1,060	40	36	..	..	662	306	635	196	370	59	139	120
49	47	Kovandakurichi	969·97	846	905	4,494	2,118	2,376	46	54	..	..	1,277	920	1,122	235	531	55	118	83
50	48	Alambakkam	649·47	603	604	2,646	1,298	1,348	98	74	..	..	626	236	782	265	473	59	197	191
51	49	Pudurpalayam	755·40	515	615	2,738	1,339	1,399	23	30	..	..	793	238	771	72	499	22	30	10
52	50 a/b	Alambadi	455·85	343	398	1,582	776	806	195	206	..	..	485	189	494	184	227	29	187	148
53	50 b/b	Alambadi	58·55	.	Reserve Forest		..	..	..	..	..	..	..	..	Reserve Forest.		..	..	..	..
54	51 a/c	Virahalur	517·32	250	324	1,367	673	694	23	29	..	..	507	273	438	86	338	6	75	73
55	51 b/c	Virahalur	478·22	675	678	2,915	1,448	1,467	50	47	..	..	957	603	861	270	516	120	188	121
56	51 c/c	Virahalur (R.F.)	186·82	6	23	129	66	63	2	3	..	..	43	28	29	2	21	1	2	..
57	52 a/b	Nathamangudi	223·58	175	253	1,143	552	591	33	32	..	..	315	123	311	101	246	6	44	92
58	52 b/b	Nathamangudi	318·94	180	185	822	403	419	..	..	..	..	164	31	251	9	217	1	26	8
59	53	Alangudimahajanam	654·90	263	265	1,064	531	533	141	139	..	..	310	129	333	5	224	..	48	1
60	54	Ariyur	654·59	577	581	2,561	1,261	1,300	290	263	..	..	728	403	748	58	303	19	355	27
61	55	T. Kallugudi	653·51	476	517	2,147	1,073	1,074	436	439	..	..	634	295	651	392	252	15	300	364
62	56	Sembarai	299·74	252	328	1,433	728	705	203	203	..	..	409	151	390	53	274	20	83	30
63	57	Thimmam	481·44	466	480	1,986	966	1,020	284	297	..	..	535	283	569	159	221	13	269	140
64	58	Keelambil	417·02	304	316	1,299	649	650	298	276	..	..	383	222	379	91	103	11	168	64
65	59	Mangammalpuram	548·87	490	491	2,132	1,095	1,037	224	237	..	..	722	308	603	39	371	4	49	4
66	60 a/b	Jengamarajapuram	128·00	286	316	1,455	750	705	236	199	..	..	422	188	407	201	144	18	192	167

VILLAGEWISE PRIMARY CENSUS ABSTRACT—*cont.*

4. LALGUDI TALUK

Serial Number.	Location Code Number.	Name of Village.	WORKERS III Livestock, Forestry, Fishing, Hunting, Plantations, Orchards and Allied activities. M (21)	F (22)	IV Mining and Quarrying. M (23)	F (24)	(V) Manufacturing, Processing, Servicing and Repairs (a) Household Industry. M (25)	F (26)	(b) Other than Household Industry. M (27)	F (28)
34	34 b/b	Thatchankurichi (R.F.)	..	..	..	..	..	..	1	4
35	35 a/b	Reddimangudi (R.F.)	..	..	..	..	..	..	14	..
36	35 b/b	Reddimangudi	..	..	..	..	..	..	..	..
37	36 a/b	Kannakudi	44	25	30	11	..	..	11	..
38	36 b/b	Kannakudi	..	..	..	Reserve Forest		..	..	..
39	37	Kumulur	6	..	7	..	15	1	44	1
40	38	Vellanur	..	..	..	..	12	..	14	..
41	39	N. Sangendhi	..	..	..	..	..	..	11	..
42	40	P. Sangendhi	12	..	..	1	76	9	36	5
43	41	Vandakikudalur	7	..	..	..	9	..	12	2
44	42	Peruvalappur	7	2	1	..	31	1	4	..
45	43	Kanakilianallur	5	3	9	6	2	..	15	..
46	44	Thappai	..	..	..	..	2	..	8	..
47	45	Pullambadi	2	..	18	1	40	4	96	..
48	46	Venkatachalapuram	9	5	..	..	6	..	30	..
49	47	Kovandakurichi	26	13	21	2	6	..	317	13
50	48	Alambakkam	2	..	..	..	1	..	67	..
51	49	Pudurpalayam	28	33	..	..	20	..	110	1
52	50 a/b	Alambadi	3	1	..	..	13	..	5	..
53	50 b/b	Alambadi	..	..	..	Reserve Forest.		..	..	..
54	51 a/c	Virahalur	7	5	..	..	1	..	6	..
55	51 b/c	Virahalur	1	..	1	..	16	4	28	
56	51 c/c	Virahalur (R.F.)	..	..	..	..	..	..	3	..
57	52 a/b	Nathamangudi	..	..	..	..	3	..	1	1
58	52 b/b	Nathamangudi	..	..	..	..	..	..	2	..
59	53	Alangudimahajanam	28	..	..	..	2	..	1	..
60	54	Ariyur	2	..	..	..	5	..	11	2
61	55	T. Kalligudi	..	..	..	..	21	7	9	1
62	56	Sembarai	..	..	..	..	4	..	7	..
63	57	Thinniam	..	..	..	..	4	..	15	—
64	58	Keelambil	2	..	..	..	25	3	12	..
65	59	Mangammalpuram	..	..	..	..	3	..	105	21
66	60 a/b	Jengamarajapuram	5	..	..	..	2	1	22	4

Serial Number.	Location Code Number.	Name of Village.	WORKERS VI Construction. M (29)	F (30)	VII Trade and Commerce. M (31)	F (32)	VIII Transport, Storage, & Communications. M (33)	F (34)	IX Other Services. M (35)	F (36)	X Non-workers. M (37)	F (38)
34	34 b/b	Thatchankurichi (R.F.)	5	..	..	..	..	..	..	..	10	9
35	35 a/b	Reddimangudi (R.F.)	2	2	12	5	2	..	22	6	375	721
36	35 b/b	Reddimangudi	..	..	..	..	..	..	..	..	12	30
37	36 a/b	Kannakudi	9	4	15	8	..	..	28	2	361	509
38	36 b/b	Kannakudi	..	..	..	..	Reserve Forest.		..	..	..	
39	37	Kumulur	19	1	11	1	6	..	41	10	506	1,154
40	38	Vellanur	2	1	8	..	3	..	25	4	240	530
41	39	N. Sangendhi	..	..	3	..	..	..	10	..	136	349
42	40	P. Sangendhi	10	..	26	19	4	..	43	3	496	1,034
43	41	Vandakikudalur	..	..	6	..	4	..	35	2	373	726
44	42	Peruvalappur	13	..	20	..	5	..	68	10	578	1,058
45	43	Kanakilianallur	..	..	9	3	1	..	33	4	431	1,055
46	44	Thappai	..	..	3	1	1	..	13	..	263	548
47	45	Pullambadi	3	2	169	5	28	..	200	66	1,245	2,587
48	46	Venkatachalapuram	6	..	20	5	26	..	29	7	426	864
49	47	Kovandakurichi	..	..	38	5	10	..	49	60	996	2,141
50	48	Alambakkam	..	..	11	11	3	..	28	4	516	1,083
51	49	Pudurpalayam	..	..	48	3	3	..	32	3	568	1,327
52	50 a/b	Alambadi	..	..	25	3	3	..	31	3	282	622
53	50 b/b	Alambadi	..	..	..	..	Reserve Forest.		..	..	..	..
54	51 a/c	Virahalur	..	..	2	..	..	..	9	2	235	608
55	51 b/c	Virahalur	7	..	28	1	4	..	72	23	587	1,197
56	51 c/c	Virahalur (R.F.)	..	..	..	..	..	—	3	1	37	61
57	52 a/b	Nathamangudi	..	..	2	..	..	..	15	2	241	490
58	52 b/b	Nathamangudi	..	..	1	..	1	..	4	..	152	410
59	53	Alangudimahajanam	..	..	10	..	1	..	16	4	198	528
60	54	Ariyur	..	..	33	1	2	..	37	9	513	1,242
61	55	T. Kalligudi	1	..	22	2	3	..	43	3	422	682
62	56	Sembarai	2	..	6	..	..	..	14	3	338	652
63	57	Thinniam	..	..	24	2	2	..	34	4	397	861
64	58	Keelambil	9	..	16	4	4	..	40	9	270	559
65	59	Mangammalpuram	1	..	21	..	5	..	48	10	492	998
66	60 a/b	Jengamarajapuram	2	..	17	..	2	..	31	11	343	504

VILLAGEWISE PRIMARY CENSUS ABSTRACT—*cont.*

4. LALGUDI TALUK—*cont.*

Serial Number.	Location Code Number.	Name of Village.	Area of Village in Hectares.	Occupied Residential Houses.	Number of Households.	Total Population including Institutional and Houseless Population.			Scheduled Castes.		Scheduled Tribes.		Literate and Educated Persons.		WORKERS. Total Workers (i—ix).		WORKERS. I Cultivators.		WORKERS. II Agricultural Labourers.	
						P	M	F	M	F	M	F	M	F	M	F	M	F	M	F
(0)	(1)	(2)	(3)	(4)	(5)	(6)	(7)	(8)	(9)	(10)	(11)	(12)	(13)	(14)	(15)	(16)	(17)	(18)	(19)	(20)
67	60 b/b	Jengamarajapuram	63·53	247	258	1,041	483	558	6	6	..	..	322	237	247	84	143	36	51	25
68	61	Mettupatti	383·11	201	201	858	419	439	154	154	..	..	251	187	210	81	55	8	118	62
69	62	Sirumayangudi	636·71	914	1,259	5,061	2,585	2,476	516	477	..	..	1,373	686	1,542	535	435	29	461	478
70	63 a/b	Peruvalanallur	288·03	380	384	1,433	695	738	90	97	..	..	334	152	437	354	291	194	93	143
71	63 b/b	Peruvalanallur	530·42	911	917	3,339	1,633	1,706	662	638	..	..	1,043	595	1,053	754	324	69	579	663
72	65 a/b	Manakkal	306·90	670	685	3,113	1,604	1,509	372	289	..	..	1,140	651	766	246	202	16	129	152
73	65 b/b	Manakkal	124·02	188	199	762	378	384	21	20	..	..	205	93	207	114	81	25	78	81
74	66	Athigudi	362·43	663	682	2,757	1,338	1,419	220	217	..	..	774	434	728	408	225	72	263	282
75	67	Sathamangalam	416·79	557	568	2,511	1,212	1,299	204	236	..	..	689	270	712	401	368	98	238	286
76	68	Koohur	560·46	490	503	2,063	1,048	1,015	135	111	..		594	237	606	282	252	104	238	142
77	72 a/b	Thirumangalam	250·01	354	360	1,509	747	762	141	144	..	..	512	267	423	8	245	..	45	1
78	72 b/b	Thirumangalam	306·80	533	543	2,208	1,081	1,127	77	72	..	..	526	196	616	209	370	65	187	131
79	73	Puduruthamanur	529·67	606	610	2,519	1,214	1,305	156	156	..	..	763	410	684	230	236	2	278	210
80	74 a/b	Neikuppai	761·15	626	644	2,792	1,386	1,406	420	415	..	..	757	387	788	65	330	14	349	41
81	75	Keelaperungavur	279·03	373	386	1,717	881	836	292	279	..	..	536	295	494	260	288	37	150	216
82	76	Nerinjalakudi	234·01	368	446	1,935	984	951	333	357	..	..	606	304	528	63	160	6	118	37
83	77 a/b	Nagar	347·14	429	454	2,045	1,063	982	181	173	..	..	630	307	590	155	250	17	235	127
84	77 b/b	Nagar	10·81	197	198	840	410	430	100	102	..	..	172	60	217	152	70	5	102	129
85	78	Angarai	335·68	598	599	2,564	1,276	1,288	340	307	..	..	766	446	680	287	134	37	185	177
86	79	Pambaramsuthi	195·95	275	275	1,171	573	598	147	166	..	..	334	166	338	146	175	8	74	97
87	80	Seshasamudram	165·18	151	157	657	337	320	85	84	..	..	226	91	198	83	96	23	73	48
88	81	Edayathimangalam	363·83	327	336	1,506	731	775	178	207	..	..	514	291	406	180	211	78	101	96
89	82	Jevanthinathapuram	288·55	304	333	1,230	584	646	84	96	..	..	439	305	319	166	152	59	65	85
90	83	Thirumanamedu	494·56	759	762	3,244	1,627	1,617	287	282	..	..	1,057	480	916	232	367	18	356	182
91	84	Edanjimangalam	653·57	579	621	2.484	1,225	1,259	151	130	..	..	652	314	690	297	228	16	225	262
92	85 a/b	Seedevimangalam	1,107·04	339	430	1,788	902	886	208	210	..	..	422	157	605	63	430	16	75	35
93	85 b/b	Seedevimangalam	403·00	..	Reserve Forest		..	..	..	..	..	..	..	..	Reserve Forest.		..	..	..	
94	86	Perabambi	1,327·02	457	532	2,195	1,110	1,085	479	494	..	..	678	363	702	28	494	9	100	2
95	87	Vazhaiyur	1,090·92	182	238	976	482	494	201	202	..	..	242	88	312	258	175	124	101	119
96	88 a/b	Shanamangalam	1,438·75	315	340	1,451	717	734	178	181	..	..	327	192	422	60	210	11	132	37
97	88 b/b	Shanamangalam (R.F.)	288·17	1	1	3	3	..	..	..	..	..	1	..	3	..	..	..	3	..
98	89 a/b	Neikulam	1,558·24	435	464	1,803	921	882	196	199	..	..	397	156	593	21	446	16	75	2
99	89 b/b	Neikulam (R.F.)	87·25	32	32	115	53	62	14	18	..	..	35	20	38	4	27	4	..	

VILLAGEWISE PRIMARY CENSUS ABSTRACT—*cont.*

4. LALGUDI TALUK

Serial Number.	Location Code Number.	Name of Village.	WORKERS. III Livestock, Forestry, Fishing, Hunting, Plantations, Orchards and Allied activities. M (21)	F (22)	IV Mining and Quarrying M (23)	F (24)	(V) Manufacturing, Processing, Servicing and Repairs. (a) Household Industry M (25)	F (26)	(b) Other than Household Industry. M (27)	F (28)	VI Construction. M (29)	F (30)	VII Trade and Commerce. M (31)	F (32)	VIII Transport, Storage & Communications. M (33)	F (34)	IX Other Services. M (35)	F (36)	X Non-workers. M (37)	F (38)
67	60 b/b	Jengamarajapuram	..	..	..	..	..	..	12	2	..	..	6	..	7	..	28	21	236	474
68	61	Mettupatti	..	..	..	..	..	..	8	..	..	..	..	..	3	..	26	11	209	358
69	62	Sirumayangudi	3	..	..	..	4	2	434	3	5	..	93	5	39	..	68	18	1,043	1,941
70	63 a/b	Peruvalanallur	..	..	..	..	5	3	6	..	12	8	9	..	2	..	19	6	258	384
71	63 b/b	Peruvalanallur	..	..	..	..	14	1	32	..	..	..	36	7	13	..	55	14	580	952
72	65 a/b	Manakkal	10	..	..	..	23	4	100	3	3	..	91	7	29	1	179	63	838	1,263
73	65 b/b	Manakkal	1	..	..	..	6	..	7	..	2	..	11	4	5	..	16	4	171	270
74	66	Athigudi	..	..	..	..	12	10	117	28	3	..	41	1	12	..	55	15	610	1,011
75	67	Sathamangalam	10	..	7	6	6	2	26	1	..	..	37	6	..	..	20	2	500	898
76	68	Koolur	2	2	5	2	12	4	22	5	2	..	23	12	3	..	47	11	442	732
77	72 a/b	Thirumangalam	..	..	..	..	3	..	35	..	4	..	17	6	10	..	64	1	324	754
78	72 b/b	Thirumangalam	1	..	..	..	4	..	6	2	..	..	14	5	2	..	32	6	465	918
79	73	Puduruthamanur	5	1	1	..	11	1	51	..	1	..	21	1	4	..	76	15	530	1,075
80	74 a/b	Neikuppai	9	..	..	..	11	6	24	..	..	..	12	..	4	..	49	4	598	1,341
81	75	Keelaperungavur	1	..	..	..	1	..	17	..	..	..	6	3	..	..	31	4	387	576
82	76	Nerinjalakudi	..	..	..	..	2	..	99	3	3	..	75	5	12	1	59	11	456	888
83	77 a/b	Nagar	7	..	..	..	7	..	16	..	2	..	25	2	7	..	41	9	473	827
84	77 b/b	Nagar	2	1	..	..	13	10	13	3	1	..	10	2	1	..	5	2	193	278
85	78	Angarai	8	1	..	..	21	21	105	29	12	1	75	1	52	1	88	19	596	100
86	79	Pambaramsuthi	1	..	..	..	5	4	47	28	2	..	5	7	5	..	24	2	235	452
87	80	Seshasamudram	..	..	..	..	4	8	1	..	..	..	3	..	11	..	10	4	139	237
88	81	Edayathimangalam	3	..	..	..	5	2	16	..	3	..	28	..	6	..	33	4	325	595
89	82	Jovanthinathapuram	5	4	..	..	3	..	14	..	2	..	16	3	12	—	50	15	265	480
90	83	Thirumanamedu	7	..	..	..	13	2	49	10	2	..	54	12	14	—	54	8	711	1,385
91	84	Edanjimangalam	..	..	..	..	10	..	117	8	2	..	45	5	7	—	56	6	535	962
92	85 a/b	Seedevimangalam	18	2	4	..	4	2	13	1	20	1	5	1	2	—	34	5	297	823
93	85 b/b	Seedevimangalam	..	..	..	Reserve Forest.		..	..	..	..	..	..	..	..	Reserve Forest.	—	—	—	—
94	86	Perabambi	3	..	..	..	17	5	8	1	31	..	10	2	3	—	36	9	408	1,057
95	87	Vazhaiyur	..	..	..	..	2	..	3	..	12	6	5	6	3	—	11	3	170	236
96	88 a/b	Shanamangalam	18	5	..	..	3	..	2	..	16	..	10	1	1	..	30	6	295	674
97	88 b/b	Shanamangalam	..	..	..	Reserve Forest.		..	..	—	..	..	..	..	..	—	..	—	—	—
98	89 a/b	Neikulam	..	..	..	..	19	..	7	—	11	..	5	..	1	..	29	3	328	861
99	89 b/b	Neikulam (R.F.)	..	..	..	..	..	..	..	—	..	..	..	..	..	..	1	..	15	58

VILLAGEWISE PRIMARY CENSUS ABSTRACT—*cont.*

4. LALGUDI TALUK.

Serial Number.	Location Code Number.	Name of Village.	Area of Village in Hectares.	Occupied Residential Houses.	Number of Households.	Total Population including Institutional and Houseless Population. P	M	F	Scheduled Castes. M	F	Scheduled Tribes. M	F	Literate and Educated Persons. M	F	WORKERS: Total Workers (i—ix). M	F	I Cultivators. M	F	II Agricultural Labourers. M	F
(0)	(1)	(2)	(3)	(4)	(5)	(6)	(7)	(8)	(9)	(10)	(11)	(12)	(13)	(14)	(15)	(16)	(17)	(18)	(19)	(20)
100	90 a/b	Periyakurukkai	1,157·93	461	461	1,757	872	885	217	213	..	..	419	104	589	217	349	161	187	50
101	90 b/b	Periyakurukkai	48·72	..	Reserve Forest.		..	..	..	..	..	..	..	Reserve Forest.		..	..	..	..	..
102	91	Sirugamur	1,688·32	444	601	2,401	1,214	1,187	446	400	..	..	740	353	768	205	433	31	203	162
103	92	Konalai	1,031·35	559	592	2,529	1,215	1,314	77	81	..	..	602	306	700	54	527	3	61	27
104	93	Arikudi	1,082·77	368	408	1,750	881	869	276	260	..	..	392	165	536	145	248	2	168	118
105	94	Kariamanickem	1,154·28	482	518	1,937	952	985	270	280	..	..	561	266	578	181	271	6	119	165
106	95	Palaiyur	883·19	384	406	1,713	880	833	286	253	..	..	438	184	564	170	299	30	121	41
107	96 a/b	Edumalai	1,176·56	681	686	2,883	1,425	1,458	181	211	..	..	749	340	860	122	406	43	171	38
108	96 b/b	Edumalai	480·39	..	Reserve Forest.		..	..	..	..	..	..	..	Reserve Forest.		..	..	..	..	..
109	96 a/c	Valaiyur	412·45	217	218	894	441	453	18	22	..	..	240	53	309	213	173	134	3	18
110	97 b/c	Valaiyur	652·29	398	400	1,541	765	776	73	87	..	..	431	161	468	299	296	36	95	245
111	97 c/c	Valaiyur	83·72	..	Reserve Forest.		..	..	..	..	..	..	..	Reserve Forest.		..	..	..	..	..
112	98 a/b	Sirugudi	838·59	237	258	1,077	522	555	64	75	..	..	329	134	348	17	239	..	24	10
113	98 b/b	Sirugudi	161·87	..	Reserve Forest.		..	..	..	..	..	..	..	Reserve Forest.		..	..	..	..	..
114	99	Sirupathur	1,179·91	558	560	2,190	1,045	1,145	145	151	..	..	593	295	640	189	411	62	87	103
115	100 a/b	Omandur	1,030·33	406	503	1,986	945	1,041	172	167	..	..	583	313	560	164	344	47	149	101
116	100 b/b	Omandur	238·69	..	Reserve Forest.		..	..	..	..	..	..	..	Reserve Forest.		..	..	..	..	..
117	101	Thiranipalayam	1,195·98	340	398	1,580	761	819	91	103	..	..	217	48	502	108	273	93	221	14
118	102	Nambakurichi	1,491·11	166	166	713	350	363	217	206	..	..	145	60	219	126	201	121	1	..
119	103	Sirugalappur	1,020·98	301	349	1,509	735	774	159	171	..	..	346	121	464	262	340	65	57	182
120	104	Garudamangalam	1,435·29	537	574	2,397	1,193	1,204	361	374	..	..	249	86	675	205	390	5	217	195
121	105	Saradamangalm	915·35	209	251	1,039	518	521	119	122	..	..	176	24	320	33	166	..	59	1
122	106	M. Kannanore	955·56	271	292	1,272	639	633	153	121	..	..	282	57	376	48	287	7	69	19
123	107	Orathur	870·67	272	293	1,311	681	630	175	175	..	..	273	44	431	268	328	187	71	75
124	108	Saturbagam	954·96	123	127	547	274	73	217	196	..	..	93	20	162	5	151	3	..	..
125	109	Molvoi	1,178·37	318	401	1,685	849	836	..	..	..	..	401	100	524	75	457	56	13	15
126	110	Varakuppai	1,124·69	189	243	966	502	464	70	55	..	..	296	95	305	57	284	55	1	1
127	111	Melarasur	942·08	329	405	1,817	869	948	188	208	..	..	287	90	517	6	456	3	5	..
128	113	Mudavathur	852·72	252	260	1,237	598	639	55	70	..	..	181	54	387	104	237	68	93	29
129	114	Keelarasur	1,068·81	372	396	1,791	888	903	259	258	..	..	402	147	537	138	393	74	40	29
130	115	Kallagam	1,006·57	512	526	2,299	1,181	1,118	283	240	..	..	518	153	688	58	545	53	2	21
131	116	Uttathur	1,192·36	552	567	2,360	1,161	1,199	174	170	..	..	438	115	769	302	520	185	129	99
132	117	Thiruppattur	1,175·29	391	448	1,937	983	954	86	106	..	..	400	144	573	148	327	68	127	54

VILLAGEWISE PRIMARY CENSUS ABSTRACT—*cont.*

4 LALGUDI TALUK—*cont.*

Serial Number.	Location Code Number.	Name of Village.	WORKERS. III Livestock, Forestry, Fishing, Hunting, Plantations, Orchards & Allied activities.		IV Mining and Quarrying.		(V) Manufacturing, Processing, Servicing and Repairs. (a) Household Industry.		(b) Other than Household Industry.		VI Construction.		VII Trade and Commerce.		VIII Transport, Storage & Communications.		IX Other Services.		X Non-workers.	
			M (21)	F (22)	M (23)	F (24)	M (25)	F (26)	M (27)	F (28)	M (29)	F (30)	M (31)	F (32)	M (33)	F (34)	M (35)	F (36)	M (37)	F (38)
100	90 a/b	Periyakurukkai	..	..	9	..	1	..	4	..	3	..	11	3	1	..	24	3	283	668
101	90 b/b	Periyakurukkai	..	..	Reserve Forest.		..	..	..	..	..	..	..	..	Reserve Forest.		..	..	..	..
102	91	Sirugamur	..	..	..	..	7	4	25	..	13	2	13	2	4	..	70	4	446	982
103	92	Konalai	5	..	13	..	6	..	18	1	3	..	18	3	4	..	45	20	515	1,260
104	93	Arikudi	19	13	..	..	22	3	23	6	7	1	18	..	2	..	29	2	345	724
105	94	Kariamanickam	28	..	..	..	21	..	44	1	11	..	22	..	8	..	54	9	374	804
106	95	Palaiyur	40	19	5	..	5	..	30	1	20	2	12	1	..	..	32	76	316	663
107	96 a/b	Edumalai	17	18	4	1	131	9	36	..	13	..	40	4	5	..	37	9	565	1,336
108	96 b/b	Edumalai	..	..	Reserve Forest.		..	..	..	..	..	..	—	..	Reserve Forest.		..	—	..	..
109	97 a/c	Valaiyur	24	35	..	..	3	1	72	6	2	..	1	1	1	..	30	18	132	240
110	97 b/c	Valaiyur	4	1	..	..	4	..	25	5	7	2	17	8	4	..	16	2	297	477
111	97 c/c	Valaiyur	..	—	Reserve Forest.		..	..	..	—	..	..	..	..	Reserve Forest.		..	—	..	..
112	98 a/b	Sirugudi	..	—	..	—	1	..	35	5	21	2	10	..	..	..	18	..	174	538
113	98 b/b	Sirugudi	..	..	Reserve Forest.		..	..	..	..	..	..	..	..	Reserve Forest.		..	..	..	..
114	99	Sirupathur	1	..	..	1	28	12	48	4	13	2	20	..	3	..	29	5	405	956
115	100 a/b	Omandur	2	..	..	..	6	..	11	..	5	..	7	..	1	..	35	16	385	877
116	100 b/b	Omandur	..	..	Reserve Forest.		..	..	..	..	..	..	..	..	Reserve Forest.		..	..	..	..
117	101	Thiranipalayam	..	..	..	..	..	..	..	..	..	..	..	..	..	..	8	1	259	711
118	102	Nambakurichi	..	..	..	..	2	..	3	..	..	..	..	1	..	..	12	4	131	237
119	103	Sirugalappur	5	..	..	..	13	1	6	..	5	..	4	3	1	..	33	10	271	512
120	104	Garudamangalam	1	1	..	—	8	..	16	..	2	..	1	..	7	..	33	4	518	999
121	105	Saradamangalam	45	31	..	..	17	..	5	..	10	..	7	..	1	..	10	1	198	488
122	106	M. Kannanore	2	..	..	..	3	..	2	..	..	..	4	..	..	..	9	1	263	585
123	107	Orathur	..	—	..	—	6	..	2	..	2	1	5	3	..	..	17	2	250	362
124	108	Saturbagam	3	—	..	..	..	..	1	1	..	..	2	..	..	..	5	1	112	268
125	109	Molvoi	5	—	..	..	22	..	7	..	10	..	1	1	..	..	9	3	325	761
126	110	Varakuppai	..	—	..	..	..	..	10	..	..	..	..	..	2	..	8	1	197	407
127	111	Melarasur	..	..	..	..	2	..	20	..	1	..	8	2	3	..	22	1	352	942
128	113	Mudarathur	2	..	..	..	..	..	33	..	..	..	10	4	2	—	10	3	211	535
129	114	Keelarasur	22	12	10	..	..	..	23	..	3	2	13	9	—	—	33	12	351	765
130	115	Kallagam	1	..	1	..	..	..	50	..	9	..	24	1	33	—	23	3	493	1,060
131	116	Uttathur	2	1	..	..	1	1	65	6	8	..	11	7	5	—	28	3	392	897
132	117	Thiruppattur	15	5	..	..	17	1	11	2	36	10	16	4	4	—	20		410	806

VILLAGEWISE PRIMARY CENSUS ABSTRACT—*cont.*

4. LALGUDI TALUK—*cont.*

Serial Number.	Location Code Number.	Name of Village.	Area of Village in Hectares.	Occupied Residential Houses.	Number of Households.	Total Population including Institutional and Houseless Population.			Scheduled Castes.		Scheduled Tribes.		Literate and Educated Persons.		WORKERS. Total Workers (i—ix).		I Cultivators.		II Agricultural Labourers.	
						P	M	F	M	F	M	F	M	F	M	F	M	F	M	F
(0)	(1)	(2)	(3)	(4)	(5)	(6)	(7)	(8)	(9)	(10)	(11)	(12)	(13)	(14)	(15)	(16)	(17)	(18)	(19)	(20)
133	118	Avaravalli	217·37	5	5	16	11	5	..	..	..	..	1	..	5	1	1	..	..	..
134	119	Thiruppangili	2,163·27	1,433	1,529	6,725	3,426	3,299	235	215	..	..	1,248	296	2,274	360	937	32	485	194
135	120	Rajampalayam	196·41	364	366	1,361	686	675	55	53	..	..	388	111	422	274	234	137	57	124
136	121	Samayapuram	573·10	443	443	1,921	988	933	220	206	..	..	394	139	596	211	223	5	264	199
137	122	Kalpalayam	455·09	691	691	2,778	1,327	1,451	105	112	..	..	897	520	751	245	333	49	195	165
138	123	Komakudi	238·93	207	209	933	476	457	121	104	..	..	324	155	280	99	165	8	84	90
139	125	Keeramangalam	83·66	151	152	703	344	359	242	248	..	..	250	129	172	132	86	5	32	124
140	126	Therkuchatiram	39·99	82	92	449	223	226	16	19	..	..	143	72	113	3	62	1	28	..
		Taluk Total	93,101·00	57,034	60,909	258,133	128,466	129,667	24,970	24,800	..	..	70,329	31,564	76,035	23,101	38,725	6,702	18,140	13,541

VILLAGEWISE PRIMARY CENSUS ABSTRACT—*concld.*

4. LALGUDI TALUK

Serial Number.	Location Code Number.	Name of Village.	WORKERS. III Livestock, Forestry, Fishing, Hunting, Plantations, Orchards and Allied activities.		IV Mining and Quarrying.		(V) Manufacturing, Processing, Servicing and Repairs. (a) Household Industry.		(b) Other than Household Industry.		VI Construction.		VII Trade and Commerce.		VIII Transport, Storage & Communications.		IX Other Services.		X Non-workers.	
			M	F	M	F	M	F	M	F	M	F	M	F	M	F	M	F	M	F
(0)	(1)	(2)	(21)	(22)	(23)	(24)	(25)	(26)	(27)	(28)	(29)	(30)	(31)	(32)	(33)	(34)	(35)	(36)	(37)	(38)
133	118	Avaravalli	..	..	..	..	4	1	..	..	..	..	..	..	..	..	..	..	6	4
134	119	Thiruppangili	1	..	6	2	295	84	417	38	17	3	50	1	2	..	64	6	1,152	2,939
135	120	Rajampalayam	1	3	..	..	64	8	17	1	5	1	13	..	2	..	29	..	264	401
136	121	Samayapuram	..	..	2	..	22	..	36	5	8	..	10	..	5	..	26	2	392	722
137	122	Kalpalayam	4	1	1	1	1	1	95	15	1	..	58	1	12	..	51	12	576	1,206
138	123	Komakudi	1	..	..	..	3	..	14	..	..	..	4	..	2	..	8	1	196	358
139	125	Keeramangalam	..	..	..	..	..	..	6	..	..	..	5	..	27	1	16	2	172	227
140	126	Therkuchatiram	..	..	..	..	..	..	14	..	..	..	4	..	..	..	7	2	110	223
		Taluk Total ..	645	339	179	40	2,318	431	6,267	501	673	88	3,222	367	990	6	4,876	1,086	52,431	106,566

FOOT NOTE.—L. C. No. 124 is grouped with L. C. No. 74 of Lalgudi Taluk.

L. C. Nos. 13, 14, 18, 64, 69, 70, 71 and 112 are Non-City Urban Units.

APPENDIX.

STATEMENT SHOWING A LIST OF REVENUE VILLAGES FORMING PART OF PANCHAYATS.

4. LALGUDI TALUK.

L.C. No.	*Name of Village.*	*Name of Panchayat in which included with alphabetical indications for the total segment.*	*Cross references for the other segment/segments of the Panchayat.*
(1)	(2)	(3)	(4)
1	Solaganallur	Kariamanickem b/b	2 a/b for a/b.
2 a/b	Kariamanickem	Kariamanickem a/b	1 for b/b.
10	Ayyampalayam	Ayyampalayam a/b	120 for b/b.
20	Madakudi	Madakudi a/b	28 for b/b.
22	Thalakkudi	Thalakkudi a/b	125 for b/b.
23	Appathurai	Appathurai a/b	126 for b/b.
28	V. Thuraiyur	Madakudi b/b	20 for a/b.
38	Vellanur	E. Vellanur a/b	84 for b/b.
72 a/b	Thirumangalam	Thirumangalam a/b	77 b/b for b/b.
77 b/b	Nagar	Thirumangalam b/b	72 a/b for a/b.
80	Seshasamudram	Edayathimangalam b/b	81 for a/b.
81	Edayathimangalam	Edayathimangalam a/b	80 for b/b.
84	Edangimangalam	E. Vellanur b/b	38 for a/b.
108	Sathurbagam	Malvoi b/b	109 for a/b.
109	Malvoi	Malvoi a/b	108 for b/b.
117	Thiruppattur	Thiruppattur a/b	118 for b/b.
118	Araravalli	Thiruppattur b/b	117 for a/b.
120	Rajampalayam	Ayyampalayam b/b	10 for a/b.
125	Keeramangalam	Thalakudy b/b	22 for a/b.
126	Therkuchatram	Appathurai b/b	23 for a/b.

URBAN BLOCKWISE PRIMARY CENSUS ABSTRACT.

4. LALGUDI TALUK

Serial Number.	Location Code Number.	Name of Town/Ward/Enumerator's Block No.	Area of Town in Sq. Km.	Occupied Residential Houses.	Number of Households.	Total Population including Institutional and Houseless Population. P	M	F	Scheduled Castes. M	F	Scheduled Tribes. M	F	Literate and Educated Persons. M	F	WORKERS. Total Workers (i—ix). M	F	I Cultivators. M	F	II Agricultural Labourers. M	F
(0)	(1)	(2)	(3)	(4)	(5)	(6)	(7)	(8)	(9)	(10)	(11)	(12)	(13)	(14)	(15)	(16)	(17)	(18)	(19)	(20)
	III.	LALGUDI (P)																		
	H.N.B./E.B. No.																			
1		X/413		89	117	528	274	254	..	..	..	..	207	111	143	21	32	..	31	12
2		X/414		141	146	585	304	281	..	..	..	..	211	100	182	62	16	4	58	30
		Total		230	263	1,113	578	535	..	..	..	..	418	211	325	83	48	4	89	42
3		XI/415		137	146	553	278	275	274	273	..	..	186	71	159	43	31	15	121	28
4		XI/416		94	95	397	183	214	14	19	..	..	134	86	108	105	3	2	55	101
		Total		231	241	950	461	489	288	292	..	..	320	157	267	148	34	17	176	129
5		XII/417		128	129	576	293	283	7	8	..	..	157	73	176	4	54	1	71	3
6		XII/418		142	148	587	292	295	224	236	..	..	168	74	163	1	47	1	94	..
		Total		270	277	1,163	585	578	231	244	..	..	325	147	339	5	101	2	165	3
7		I/419		119	119	434	205	229	121	139	..	..	128	87	121	91	17	3	78	82
8		I/420		110	133	482	241	241	17	18	..	..	149	81	135	62	24	1	67	57
		Total		229	252	916	446	470	138	157	..	..	277	168	256	153	41	4	145	139
9		II/421		113	113	540	282	258	3	2	..	..	203	88	140	2	12	..	5	..
10		II/422		111	127	513	263	250	2	5	..	..	180	94	142	16	13	..	4	2
		Total		224	240	1,053	545	508	5	7	..	..	383	182	282	18	25	..	9	2
11		III/423		83	98	437	212	225	..	..	..	..	177	132	123	18	17	3	11	11
12		III/424		78	82	397	199	198	..	..	..	..	120	68	98	7	12	..	..	..
		Total		161	180	834	411	423	..	..	..	..	297	200	221	25	29	3	11	11
13		IV/425		114	114	540	256	284	..	..	..	..	183	131	131	6	45	..	20	3
14		IV/426		101	157	475	221	254	..	..	..	..	173	123	108	21	24	3	5	..
		Total		215	271	1,015	477	538	..	..	..	..	356	254	239	27	69	3	25	3
15		V/427		103	124	644	331	313	..	..	..	..	279	216	161	11	36	..	11	4
16		V/428		40	42	196	89	107	9	6	..	..	50	37	40	1	8	..	..	..
		Total		143	166	840	420	420	9	6	..	..	329	253	201	12	44	..	11	4
17		VI/495		66	71	326	170	156	..	..	..	..	122	64	72	3	6	..	1	..
18		VI/429		57	73	341	174	167	40	43	..	..	80	36	102	56	16	..	23	6
19		VI/430		110	126	1,095	547	548	33	32	..	..	441	38	223	42	24	1	21	1
		Total		233	270	1,762	891	871	78	75	..	..	643	138	397	101	46	1	45	7

URBAN BLOCKWISE PRIMARY CENSUS ABSTRACT—*cont.*

4. LALGUDI TALUK

Serial Number.	Location Code Number.	Name of Town/Ward/ Enumerator's Block No.	WORKERS. III Livestock, Forestry, Fishing, Hunting, Plantations, Orchards and Allied activities. M (21)	F (22)	IV Mining and Quarrying. M (23)	F (24)	(V) Manufacturing, Processing Servicing and Repairs. (a) Household Industry. M (25)	F (26)	(b) Other than Household Industry. M (27)	F (28)	VI Construction. M (29)	F (30)	VII Trade and Commerce. M (31)	F (32)	VIII Transport, Storage & Communications. M (33)	F (34)	IX Other Services. M (35)	F (36)	X Non-workers. M (37)	F (38)
	III.	LALGUDI (P)—cont.																		
	H.N.B./E.B.No.																			
1		X/413	..	..	..	..	..	1	..	18	..	4	..	29	7	18	..	10	2	131	233
2		X/414	..	4	3	..	..	1	..	24	6	6	..	52	14	11	..	10	5	122	219
		Total	..	4	3	..	..	2	..	42	6	10	..	81	21	29	..	20	7	253	452
3		XI/415	..	..	..	..	..	..	..	..	..	..	..	..	3	..	4	..	119	232
4		XI/416	..	..	..	..	..	..	..	3	..	..	..	4	2	11	..	32	..	75	109
		Total	..	..	..	..	..	..	..	53	..	..	..	4	2	14	..	36	..	194	341
5		XII/417	..	1	..	..	..	1	..	..	..	..	..	32	..	1	..	11	..	117	279
6		XII/418	..	..	..	..	..	..	..	2	..	..	..	2	..	3	..	15	..	129	294
		Total	..	1	..	..	..	1	..	7	1	..	..	34	..	4	..	26	..	246	573
7		I/419	..	..	..	..	..	..	..	7	1	1	..	4	..	9	..	5	5	84	138
8		I/420	..	..	..	..	..	..	..	25	..	2	..	6	2	5	..	6	2	106	179
		Total	..	..	..	..	..	..	..	32	1	3	..	10	2	14	..	11	7	190	317
9		II/421	..	..	..	..	..	..	..	34	..	2	2	47	..	24	..	16	..	142	256
10		II/422	..	..	..	..	..	..	..	37	3	21	4	38	2	13	..	16	5	121	234
		Total	..	..	..	..	..	..	..	71	3	23	6	85	2	37	..	32	5	263	490
11		III/423	..	..	..	..	..	5	..	11	..	19	..	30	..	6	..	24	4	89	207
12		III/424	..	15	..	..	..	..	..	11	..	3	..	31	4	13	..	13	3	101	191
		Total	..	15	..	..	..	5	..	22	..	22	..	61	4	19	..	37	7	190	398
13		IV/425	..	6	..	..	..	..	..	8	..	..	..	32	3	4	..	16	..	125	278
14		IV/426	..	14	..	..	..	..	..	9	..	6	3	26	12	10	3	14	..	113	233
		Total	..	20	..	..	..	..	..	17	..	6	3	58	15	14	3	30	..	238	511
15		V/427	..	..	..	..	..	..	..	22	..	2	..	55	..	5	..	30	7	170	302
16		V/428	..	..	..	..	..	..	..	7	..	2	..	16	..	1	..	6	1	49	106
		Total	..	..	..	..	..	..	..	29	..	4	..	71	..	6	..	36	8	219	408
17		VI/495	..	..	..	..	..	..	..	6	..	..	..	7	..	43	..	9	3	98	153
18		VI/429	..	1	..	..	..	..	..	5	..	2	1	4	..	12	21	39	28	72	111
19		VI/430	..	1	..	..	..	..	..	23	1	6	..	48	3	26	..	74	36	324	506
		Total	..	2	..	..	..	..	..	34	1	8	1	59	3	81	21	122	67	494	770

URBAN BLOCKWISE PRIMARY CENSUS ABSTRACT—*cont.*

4. LALGUDI TALUK.

Serial Number.	Location Code Number.	Name of the Town/Ward/Enumerator's Block No.	Area of Town in Sq. Km.	Occupied Residential Houses.	Number of Households.	Total Population including Institutional and Houseless Population. P	M	F	Scheduled Castes. M	F	Scheduled Tribes. M	F	Literate and Educated Persons. M	F	WORKERS. Total Workers (i—ix) M	F	I Cultivators. M	F	II Agricultural Labourers. M	F
(0)	(1)	(2)	(3)	(4)	(5)	(6)	(7)	(8)	(9)	(10)	(11)	(12)	(13)	(14)	(15)	(16)	(17)	(18)	(19)	(20)
	III.	LALGUDI (P)—*cont.*																		
20	H.N.B./E.B.No.	VII/431 Total	..	97	120	453	252	201	..	..	..	..	193	116	126	6	3	1	2	..
21		VIII/432	..	59	84	389	191	198	..	..	..	..	130	90	94	16	3	1	4	4
22		VIII/433	..	87	97	485	259	226	14	14	..	..	205	145	106	10	13	..	1	1
23		VIII/434	..	42	47	210	98	112	..	..	..	..	84	89	42	10	11	4	..	..
24		VII_I/532	..	66	93	468	241	227	—	—	..	—	212	180	68	9	9	3	2	3
		Total	..	254	321	1,552	789	763	14	14	..	—	631	504	310	45	36	8	7	8
25		IX/496	..	71	94	365	189	176	..	—	—	—	123	86	93	16	15	3	23	10
26		IX/435	..	98	113	617	300	317	5	5	—	—	246	228	132	9	30	1	2	..
		Total	..	169	207	982	489	493	5	5	—	..	369	314	225	25	45	4	25	10
27		XIII/436	—	81	81	390	202	188	22	17	..	..	121	70	97	41	28	18	26	20
28		XIII/437	—	163	163	769	413	356	1	—	..	..	305	152	251	30	48	4	37	16
29		XIII/438	—	83	110	505	240	265	—	—	..	..	174	165	129	31	12	..	24	16
30		XIII/533	..	44	44	195	96	99	—	—	..	..	68	41	53	—	2	..	27	—
		Total	..	376	398	1,859	951	908	23	17	..	..	668	428	530	102	90	22	124	52
31		XIV/497	..	18	18	109	60	49	—	—	—	—	43	24	13	—	—	—	—	—
32		XIV/439	..	149	162	585	302	283	42	51	—	—	166	101	148	11	5	—	26	—
33		XIV/440	..	121	132	505	252	253	177	182	—	—	153	88	155	1	6	—	121	—
34		XIV/441	..	91	108	431	227	204	8	9	—	—	166	105	127	9	4	—	25	..
		Total	..	379	420	1,630	841	789	227	242	—	—	528	318	443	21	15	..	172	—
		Town Total ..	8·96	3,211	3,626	16,122	8,136	7,986	1,013	1,059	..	..	5,737	3,390	4,161	771	626	69	1,006	410

URBAN BLOCKWISE PRIMARY CENSUS ABSTRACT—*cont.*

4. LALGUDI TALUK.

Serial Number	Location Code number.	Name of Town/ward/ Enumerator's Block No.	WORKERS. III Livestock, Forestry, Fishing, Hunting, Plantations. Orchards and Allied activities. M (21)	F (22)	IV Mining and Quarrying. M (23)	F (24)	(V) Manufacturing, Processing, Servicing and Repairs (a) Household Industry. M (25)	F (26)	(b) Other than Household Industry. M (27)	F (28)	VI Construction. M (29)	F (30)	VII Trade and Commerce. M (31)	F (32)	VIII Transport, Storage & Communications. M (33)	F (34)	IX Other Services. M (35)	F (36)	X Non-workers. M (37)	F (38)
	III.	LALGUDI (P)—*cont.*																		
20	HNB/EB. No.	VIII/431 Total	1	..	..	..	2	..	23	..	9	..	43	..	13	..	30	5	126	195
21		VIII/432	14	..	..	..	2	..	21	..	7	..	13	1	5	..	25	10	97	182
22		VIII/433	..	..	..	..	5	1	14	..	1	..	22	1	10	..	40	7	153	216
23		VIII/434	..	..		..	..	..	3	..	..	..	17	..	..	1	11	5	56	102
24		VIII/532	..	..	..	..	..	..	7	..	2	..	18	..	10	..	20	3	173	218
		Total	14	..	..	..	7	1	45	..	10	..	70	2	25	1	96	25	479	718
25		IX/496	..	..	..	..	5	..	8	..	6	..	31	1	..	..	5	2	96	160
26		IX/435	..	..	..	..	..	..	9	..	1	..	39	..	4	..	47	8	168	308
		Total	..	..	..	..	5	..	17	..	7	..	70	1	4	..	52	10	264	468
27		XIII/436	..	..	..	..	3	..	7	..	1	..	13	..	6	..	13	3	105	147
28		XIII/437	1	..	..	..	..	..	27	..	6	..	106	5	8	..	18	5	162	326
29		XIII/438	..	..	..	..	..	..	11	..	2	..	23	1	9	..	38	14	111	234
30		XIII/533	1	..	..	..	1	..	11	..	1	..	8	..	..	..	2	..	43	99
		Total	2	..	..	..	4	..	56	..	10	..	150	6	23	..	71	22	421	806
31		XIV/497	..	..	..	..	..	..	3	..	..	..	6	..	2	..	2	..	47	49
32		XIV/439	1	..	..	..	2	..	33	..	2	..	32	3	20	..	27	8	154	272
33		XIV/440	..	..	..	..	1	..	6	..	..	..	1	..	7	..	13	1	97	252
34		XIV/441	..	..	..	..	..	..	25	1	2	..	39	..	12	..	20	8	100	195
		Total	1	..	..	..	3	..	67	1	4	..	78	3	41	..	62	17	398	768
		Town Total	60	3	..	..	29	1	465	12	116	10	874	61	324	25	661	180	3,975	7,215

URBAN BLOCKWISE PRIMARY CENSUS ABSTRACT—*cont.*

4. LALGUDI TALUK.

Serial Number.	Location Code Number.	Name of Town/Ward/ Enumerator's Block No.	Area of Town in Sq. Km.	Occupied Residential Houses.	Number House of holds.	Total Population including Institutional and Houseless Population			Scheduled Castes.		Scheduled Tribes.		Literate and Educated Persons.		WORKERS. Total Workers (i—ix).		WORKERS. I Cultivators.		WORKERS. II Agricultural Labourers.	
						P	M	F	M	F	M	F	M	F	M	F	M	F	M	F
(0)	(1)	(2)	(3)	(4)	(5)	(6)	(7)	(8)	(9)	(10)	(11)	(12)	(13)	(14)	(15)	(16)	(17)	(18)	(19)	(20)
	IV	POOVALUR (P.)																		
1	HNB/EB No. I/442	Total	..	75	80	448	214	234	..	..	..	..	154	149	111	17	18	..	17	11
2	II/443	Total	..	132	145	599	310	289	49	27	..	..	172	122	205	51	108	22	55	26
3	III/444	Total	..	140	128	580	279	301	269	284	..	..	179	96	154	150	87	8	60	142
4	IV/445	Total	..	111	111	454	232	222	5	3	..	..	140	57	139	11	84	2	14	9
5	V/446	..	..	112	117	511	250	261	..	..	..	..	183	124	143	12	39	1	25	6
6	V/447	..	..	58	65	329	171	158	..	..	..	..	124	116	83	4	23	1	..	1
7	V/498	..	..	59	62	332	178	154	1	1	..	..	153	100	94	8	16	..	2	..
		Total	..	117	127	661	349	312	1	1	..	..	277	216	177	12	39	1	2	1
8	VII/448	Total	..	169	140	486	253	233	..	..	..	..	169	68	134	27	85	11	35	7
9	VIII/499	Total	..	114	122	365	243	222	4	5	..	..	157	90	138	16	44	..	78	12
10	IX/449	Total	..	156	156	592	312	280	194	187	..	..	150	44	168	173	4	5	139	164
11	X/450	Total	..	144	144	599	293	306	6	5	..	..	91	70	67	10	1	..	38	7
12	XI/451	Total	..	111	126	542	278	264	23	24	..	..	195	97	146	94	8	2	6	2
13	XII/452	Total	..	97	105	508	255	253	16	14	..	..	178	124	132	16	23	1	24	5
14	XIII/453	Total	..	128	127	542	269	273	..	..	..	..	168	73	148	3	25	2	25	..
		Town Total	6.44	1,541	1,690	6,987	3,537	3,450	567	550	..	..	2,213	1,330	1,862	592	638	56	518	391

URBAN BLOCKWISE PRIMARY CENSUS ABSTRACT—*cont.*

4. LALGUDI TALUK.

Serial number.	Location Code Numebr.	Name of Town/Ward/ Enumerator's Block No.	WORKERS. III Livestock, Forestry, Fishing, Hunting, Plantations, Orchards and Allied activities. M	F	IV Mining and Quarrying. M	F	(V) Manufacturing, Processing, Servicing and Repairs. (a) Household Industry. M	F	(b) Other than Household Industry. M	F	VI Constructions. M	F	VII Trade and Commerce. M	F	VIII Transport, Storage & Communications. M	F	IX Other Services. M	F	X Non-workers. M	F
			(21)	(22)	(23)	(24)	(25)	(26)	(27)	(28)	(29)	(30)	(31)	(32)	(33)	(34)	(35)	(36)	(37)	(38)
	IV	POOVALUR (P)—*cont.*																				
1	HNB/E.B. No.	I/442 Total	..	..	..	..	8	1	20	..	1	..	9	2	3	..	34	3	103	217
2		II/443 Total	..	..	..	..	7	..	11	..	2	..	15	2	2	..	5	9	105	238
3		III/444 Total	..	..	..	..	24	..	2	..	..	..	..	..	1	..	4	..	125	151
4		IV/445 Total	..	..	..	..	..	..	5	..	..	..	7	1	1	..	4	..	98	211
5		V/446	..	..	..	..	..	..	37	1	..	..	16	..	3	..	23	4	107	249
6		V/447	..	..	..	..	..	..	6	..	..	..	44	1	..	..	9	1	88	154
7		V/498	..	..	..	..	..	..	32	1	4	..	22	..	1	..	17	7	84	146
		Total	..	..	..	..	..	..	38	1	4	..	66	1	1	..	26	8	172	300
8		VII/448 Total	..	..	..	..	5	7	..	..	1	..	1	..	..	..	4	1	119	206
9		VIII/499 Total	..	..	..	..	..	..	6	..	..	..	1	..	..	..	9	4	105	206
10		IX/449 Total	..	..	..	..	..	..	9	..	3	..	4	2	..	..	9	2	144	107
11		X/450 Total	..	..	..	..	17	1	1	..	..	..	3	..	..	..	7	2	226	296
12		XI/451 Total	..	..	..	..	64	32	13	..	..	..	31	3	4	..	22	5	123	170
13		XII/452 Total	..	..	4	2	..	..	22	5	3	..	15	..	11	..	14	1	132	237
14		XIII/453 Total	..	..	4	..	..	..	5	..	1	..	4	..	4	..	16	..	121	270
		Town Total	..		10	2	..	..	136	93	172	7	15	..	172	12	30	..	171	31	1,675	2,85

URBAN BLOCKWISE PRIMARY CENSUS ABSTRACT—*cont.*

4. LALGUDI TALUK.

Serial Number.	Location Code Number.	Name of Town/Ward/ Enumerator's Block No.	Area of Town in Sq. km.	Occupied Residential Houses.	Number of House holds.	Total Population including Institutional and Houseless Population. P	M	F	Scheduled Castes. M	F	Scheduled Tribes. M	F	Literate and Educated Persons. M	F	WORKERS. Total Workers (i—ix). M	F	I Cultivators. M	F	II Agricultural Labourers. M	F
(0)	(1)	(2)	(3)	(4)	(5)	(6)	(7)	(8)	(9)	(10)	(11)	(12)	(13)	(14)	(15)	(16)	(17)	(18)	(19)	(20)
		V. KALLAKUDI (P).																		
1	HNB/EB No.	I/454	..	146	146	688	348	340	..	..	..	..	..	..	..	..				
2		I/455	..	44	45	186	94	92	..	..	..	..	203	84	183	..	98	..	..	..
			Total ..	190	191	874	442	432	..	..	..	..	52	26	58	1	19	..	5	1
3		II/500	..	53	54	269	140	129	..	..	..	..	255	110	241	1	117	..	5	1
4		II/456	..	142	153	643	326	317	5	7	..	..	68	27	79	18	8	..	22	16
			Total ..	195	207	912	466	446	..	..	..	..	199	75	171	16	30	..	16	11
5		III/457	..	120	127	573	303	270	5	7	..	..	267	102	250	34	38	..	38	27
6		III/458	..	57	74	311	164	147	..	..	..	..	223	122	164	20	20	11	2	3
			Total ..	177	201	884	467	417	..	..	..	..	122	44	93	9	42	1	..	..
7		IV/501	..	68	80	328	176	152	..	..	..	..	345	166	257	29	62	12	2	3
8		IV/459	..	94	94	426	213	213	..	..	..	..	113	62	107	7	40	..	19	6
			Total ..	162	174	754	389	365	..	..	..	..	149	104	118	12	23	3	11	2
9		V/460	..	124	125	486	239	247	..	..	..	..	262	166	225	19	63	3	30	8
10		V/461	..	86	88	365	182	183	3	3	..	..	144	80	127	15	22	3	6	7
			Total ..	210	213	851	421	430	2	3	..	..	96	64	91	8	23	2	6	2
11		VI/462	..	126	126	525	293	232	5	6	..	..	240	144	218	23	45	5	12	9
12		VI/502	..	38	40	141	80	61	41	37	..	..	191	109	158	14	4	..	3	..
			Total ..	164	166	666	373	293	..	..	..	..	51	29	51	3	16	1	2	..
13		VII/463	Total	195	195	887	462	425	41	37	..	..	242	138	209	17	20	1	5	..
14		VIII/464	..	39	39	189	105	84	8	9	..	..	341	227	254	11	..	..	13	1
15		VIII/465 ..	..	175	175	964	486	478	3	2	..	..	89	51	50	1	..	..	..	..
			Total ..	214	214	1,153	591	562	..	..	..	..	404	352	200	6	..	..	..	..
16		IX/466	—	16	16	75	39	36	3	2	..	..	493	403	250	7	..	..	..	..
17		IX/ 67	—	167	167	750	385	365	6	7	..	..	30	16	16	..	4	..	1	..
			Total ..	183	183	825	424	401	71	57	..	..	291	193	197	8	13	..	10	..
18		X/503	..	133	133	620	308	312	77	64	..	..	321	209	213	8	17	..	11	..
19		X/464	..	116	116	474	248	226	59	63	..	..	202	132	142	2	26	..	3	..
			Total ..	249	249	1,094	556	538	..	..	..	..	192	146	129	2	..	..	18	1
									59	63	..	..	394	278	271	4	26	—	21	1

URBAN BLOCKWISE PRIMARY CENSUS ABSTRACT—*cont.*

4. LALGUDI TALUK.

Serial Number.	Location Code Number.	Name of Town/Ward/ Enumerators Block No.	WORKERS: III Livestock, Forestry, Fishing, Hunting, Plantations, Orchards and Allied activities. M (21)	F (22)	IV Mining and Quarrying. M (23)	F (24)	(V) Manufacturing, Processing, Servicing and Repairs. (a) Household Industry. M (25)	F (26)	(b) Other than Household Industry. M (27)	F (28)
	V. KALLAKUDI(P)—*cont.*									
1	H.N.B./E.B. No.	I/454	..	..	..	..	..	..	55	..
2		I/455	..	..	..	..	1	..	21	..
		Total	..	..	..	..	1	..	76	..
3		II/500	1	..	..	..	2	..	35	..
4		II/456	3	1	..	..	3	..	80	1
		Total	4	1	..	..	5	..	115	1
5		III/457	..	..	..	..	..	..	68	1
6		III/458	..	..	..	..	..	..	34	6
		Total	..	..	..	..	..	..	102	7
7		IV/501	..	1	..	..	..	..	24	..
8		IV/459	..	..	..	..	1	1	48	2
		Total	..	1	..	..	1	1	72	2
9		V/460	2	..	..	..	..	..	61	3
10		V/461	..	..	..	..	..	..	27	2
		Total	2	..	..	..	..	..	88	5
11		VI/462	..	..	..	..	..	..	52	..
12		VI/502	..	..	..	..	..	..	19	..
		Total	..	..	..	..	..	..	71	..
13		VII/463	..	..	..	..	..	..	101	6
14		VIII/464	..	..	..	..	..	..	49	..
15		VIII/465	..	..	..	..	..	..	190	1
		Total	..	..	..	..	..	..	239	1
16		IX/466	..	..	..	..	..	..	7	..
17		IX/467	1	..	..	..	..	..	135	1
		Total	1	..	..	..	..	..	142	1
18		X/503	..	..	..	..	..	..	83	..
19		X/468	..	..	..	..	..	..	88	1
		Total	..	..	..	..	..	..	171	1

Serial Number.	WORKERS: VI Construction. M (29)	F (30)	VII Trade and Commerce. M (31)	F (32)	VIII Transport, Storage & Communications. M (33)	F (34)	IX Other Services. M (35)	F (36)	X Non-workers. M (37)	F (38)
1	..	..	15	..	2	..	13	..	165	340
2	2	..	9	..	..	..	1	..	36	91
	2	..	24	..	2	..	14	..	201	421
3	2	..	6	..	1	..	2	2	61	111
4	5	..	23	3	4	..	7	..	155	301
	7	..	29	3	5	..	9	2	216	412
5	2	..	58	2	8	2	6	1	139	250
6	1	..	12	1	3	..	1	1	71	138
	3	..	70	3	11	2	7	2	210	388
7	1	..	13	..	4	..	6	..	69	145
8	1	..	22	1	5	..	7	3	95	201
	2	..	35	1	9	..	13	3	164	346
9	3	..	10	..	13	..	10	2	112	232
10	1	..	11	1	12	..	11	1	91	175
	4	..	21	1	25	..	21	3	203	407
11	4	..	54	1	12	..	29	13	135	218
12	..	..	8	..	2	..	4	2	29	58
	4	..	62	1	14	..	33	15	164	276
13	14	..	72	..	16	..	38	4	208	414
14	..	..	..	..	..	..	1	1	55	83
15	..	..	..	..	..	..	10	5	286	472
	..	..	..	..	..	..	11	6	341	555
16	..	..	1	..	3	..	..	..	23	36
17	1	..	11	..	12	1	14	6	188	357
	1	..	12	..	15	1	14	6	211	393
18	1	..	2	..	17	..	10	2	166	310
19	13	..	4	..	3	..	3	..	119	224
	14	..	6	..	20	..	13	2	285	534

URBAN BLOCKWISE PRIMARY CENSUS ABSTRACT—*cont.*

4. LALGUDI TALUK

Serial Number.	Location Code Number.	Name of Town/ward/ Enumerators Block No.	Area of Town in Sq. Km.	Occupied Residential Houses.	Number of Households.	Total Population including Institutional and Houseless Population			Scheduled Castes.		Scheduled Tribes.		Literate and Educated Persons.		WORKERS. Total Workers (i—ix).		WORKERS. I Cultivators.		WORKERS. II Agricultural Labourers.	
						P	M	F	M	F	M	F	M	F	M	F	M	F	M	F
(0)	(1)	(2)	(3)	(4)	(5)	(6)	(7)	(8)	(9)	(10)	(11)	(12)	(13)	(14)	(15)	(16)	(17)	(18)	(19)	(20)
	V.	KALLAKUDI (P)—*cont.*																		
20		H.N.B./E.B. No. XI/504	..	79	79	318	153	162	18	17	..	..	96	56	89	5	4	..	14	..
21		XI/469	..	47	47	278	130	148	..	..	..	..	77	28	60	17	1	..	1	..
		Total ..	..	126	126	596	286	310	18	17	..	..	173	84	149	22	5	..	15	..
22		XII/470 Total ..	..	97	97	503	238	265	..	..	..	..	150	91	99	79	1	..	..	..
23		XIII/471 Total ..	..	141	141	705	360	345	..	..	..	..	290	246	143	14	..	..	..	..
24		XIX/472 Total ..	..	60	63	259	134	125	..	..	..	..	117	103	69	3	..	..	..	..
		Town Total ..	11·00	2,363	2,420	10,96	5,609	5,354	216	205	..	..	3,890	2,467	2,848	271	394	21	152	50

URBAN BLOCKWISE PRIMARY

4. LALGUDI

Serial Number.	Location Code Number.	Name of Town/Ward/ Enumerator's Block No.	WORKERS III Livestock, Forestry, Fishing, Hunting, Plantations, Orchards and Allied activities. M	F	IV Mining and Quarrying. M	F	(V) Manufacturing, Processing, Servicing and Repairs. (a) Household Industry. M	F	(b) Other than Household Industry. M	F
			(21)	(22)	(23)	(24)	(25)	(26)	(27)	(28)
	V. KALLAKUDI (P.)—*cont.*									
20	H.N.B./E.B.No.	XI/504	..	..	..	..	8	..	44	3
21		XI/469	..	..	..	..	..	..	41	17
		Total ..	..	..	..	..	8	..	85	20
22		XII/470 Total ..	..	..	..	..	..	..	98	77
23		XIII/471 Total ..	..	..	..	..	..	..	129	10
24		XIV/472 Total ..	..	..	..	..	..	..	62	3
		Town Total ..	7	2	..	..	15	1	1,551	134

CENSUS ABSTRACT—*cont.*

TALUK.

WORKERS VI Constructions. M	F	VII Trade and Commerce. M	F	VIII Transport, Storage & Communications. M	F	IX Other Services. M	F	X Non-workers. M	F
(29)	(30)	(31)	(32)	(33)	(34)	(35)	(36)	(37)	(38)
2	...	10	...	6	1	1	1	67	157
..	..	17	..	..	...	..	..	70	131
2	..	27	..	6	1	1	1	137	288
..	..	..	..	...	1	..	1	139	186
..	..	7	..	1	..	6	4	217	331
..	..	4	..	2	..	1	..	65	122
53	..	369	9	126	5	181	49	2,761	5,083

URBAN BLOCKWISE PRIMARY CENSUS ABSTRACT—*cont.*

4. LALGUDI TALUK.

Serial Number.	Location Code Number.	Name of Town/Ward/ Enumerators Block No.	Area of Town in sq. k.m.	Occupied Residential Houses.	Number of house holds.	Total Population including Institutional and houseless population. P	M	F	Scheduled Castes. M	F	Scheduled Tribes. M	F	Literate and Educated Persons. M	F	WORKERS. Total workers (i—ix) M	F	I Cultivators. M	F	II Agricultural Labourers. M	F
(0)	(1)	(2)	(3)	(4)	(5)	(6)	(7)	(8)	(9)	(10)	(11)	(12)	(13)	(14)	(15)	(16)	(17)	(18)	(19)	(20)
	VI. MANACHANALLUR (P).																			
1	H.N.B./E.B. No.	XIV/473	..	133	143	637	303	334	44	51	..	..	162	65	172	5	14	1	118	..
2		XIV/474	..	91	91	543	260	283	256	281	..	..	138	45	148	..	70	..	68	..
		Total ..	..	224	234	1,180	563	617	300	332	..	..	300	110	320	5	84	1	186	..
3		I/475	..	117	137	554	284	270	98	81	..	..	153	119	134	28	31	1	18	..
4		I/476	..	80	86	331	186	145	47	..	..	..	156	83	66	8	7	..	1	..
		Total ..	..	197	223	885	470	415	145	81	..	..	309	202	200	36	38	1	19	..
5		II/505	..	76	100	508	267	241	..	..	..	..	189	110	136	6	2	..	..	..
6		II/477	..	50	50	211	125	86	..	..	..	..	98	47	64	15	..	..	..	1
		Total ..	..	126	150	719	392	327	..	..	..	..	287	157	200	21	2	..	..	1
7		III/506	..	79	79	321	174	147	..	..	..	..	108	46	99	33	7	1	3	..
8		III/478	..	138	138	602	295	307	2	2	..	..	215	138	155	36	9	1	2	3
		Total ..	..	217	217	923	469	454	2	2	..	..	323	184	254	69	16	2	5	3
9		IV/507	..	47	47	225	126	99	..	..	..	..	81	33	62	17	6	..	1	..
10		IV/479	..	125	150	646	332	314	1	1	..	..	226	112	179	24	8	..	8	4
		Total ..	..	172	197	871	458	413	1	1	..	..	307	145	241	41	14	..	9	4
11		V/480 Total ..	..	115	115	858	427	431	15	11	..	..	246	137	210	52	6	..	16	15
12		VI/481	..	162	168	782	383	399	..	..	..	..	285	184	192	32	15	..	..	..
13		VI/482	..	12	12	55	24	31	..	..	..	..	21	13	17	6	2	..	..	..
		Total ..	..	174	180	837	407	430	..	..	..	..	306	197	209	38	17	..	..	..
14		VII/508	..	123	128	562	300	262	1	1	..	..	196	105	166	10	23	..	..	1
15		VII/483	..	168	172	753	378	375	54	49	..	..	141	36	230	158	1	..	1	..
		Total ..	..	291	300	1,315	678	637	55	50	..	..	337	141	396	168	24	..	1	1
16		VIII/484	..	83	110	619	314	305	..	..	..	..	252	179	147	8	14	..	..	..
17		VIII/485	..	71	74	236	112	124	83	92	..	..	72	20	76	1	..	..	60	1
		Total ..	..	154	184	855	426	429	83	92	..	..	324	199	223	9	14	..	60	1
18		IX/509	..	67	69	331	169	162	1	..	..	..	129	79	1	3	9	..	27	..
19		IX/486	..	157	167	690	348	342	156	156	..	..	200	104	197	17	4	..	88	6
20		IX/487	..	7	7	36	18	18	..	..	..	..	12	11	8	..	..	..	..	..
		Total ..	..	231	243	1,057	535	522	157	156	..	..	341	194	296	20	13	..	115	6

URBAN BLOCKWISE PRIMARY CENSUS ABSTRACT—*cont.*

4. LALGUDI

TALUK.

Serial Number.	Location Code Number.	Name of Town/Ward/ Enumerators Block No.	WORKERS. III Livestock, Forestry, Fishing, Hunting, Plantations, Orchards and Allied activities. M	F	IV Mining and Quarrying. M	F	(V) Manufacturing, Processing, Servicing and Repairs. (a) Household Industry. M	F	(b) Other than Household Industry. M	F	VI Construction. M	F	VII Trade and Commerce. M	F	VIII Transport, Storage & Communications. M	F	IX Other Services. M	F	X Non-workers. M	F
			(21)	(22)	(23)	(24)	(25)	(26)	(27)	(28)	(29)	(30)	(31)	(32)	(33)	(34)	(35)	(36)	(37)	(38)
	VI.	MANACHANALLUR (P)—*cont.*																				
1		H.N.B./E.B. No. XIV/473	..	..	..	..	..	5	..	18	2	4	—	4	..	..	..	9	2	131	329
2		XIV/474	..	..	..	..	..	..	..	5	..	..	..	..	..	..	..	5	..	112	283
		Total	..	..	..	..	..	5	..	23	2	4	..	4	..	..	..	14	2	243	612
3		I/475	..	..	..	..	..	..	..	17	1	..	..	21	..	18	22	29	4	150	242
4		I/476	..	..	..	..	..	..	..	3	..	..	—	31	..	5	..	19	8	120	137
		Total	..	..	..	..	..	..	..	20	1	..	..	52	—	23	22	48	12	270	379
5		II/505	..	..	..	..	..	..	1	29	..	3	..	74	..	22	2	6	3	131	235
6		II/477	—	..	..	..	..	..	..	14	10	..	..	39	2	4	..	7	2	61	71
		Total	..	..	..	..	..	..	1	43	10	3	..	113	2	26	2	13	5	192	306
7		III/506	—	—	2		..	..	..	25	20	3	..	33	2	16	9	10	1	75	114
8		III/478	—	—	4	—	—	—	11	2	34	20	10	3	56	4	17	2	12	1	140	71
		Total			6	..	—	—	11	2	59	40	13	3	89	6	33	11	22	2	215	385
9		IV/507	—	..	2	..	..	..	1	..	18	13	..	..	19	3	12	..	3	1	64	82
10		IV/479	—	..	..	..	..	..	11	2	51	9	5	..	56	2	23	..	17	1	153	290
		Total			2	..	..	..	12	2	69	22	5	..	75	11	35	—	20	2	217	372
11		V/480		Total	..	..	..	—	32	15	43	8	7	..	66	7	25	2	15	5	217	279
12		VI/481	..	..	..	..	..	..	..	..	45	8	..	..	90	3	30	18	12	3	191	367
13		VI/482	..	..	..	..	..	..	..	..	2	3	..	..	9	1	1	..	3	2	7	25
		Total			..	..	..	..	..	..	47	11	..	..	99	4	31	18	15	5	198	392
14		VII/508	..	..	..	..	..	..	..	1	34	3	1	..	84	3	11	..	13	2	134	252
15		VII/483	..	..	1	..	..	..	30	18	33	22	20	18	37	4	84	87	23	9	148	217
		Total			1	..	..	..	30	19	67	25	21	18	121	7	95	87	36	11	282	469
16		VIII/484	..	..	..	..	..	..	2	..	54	5	7	1	49	1	17	..	4	1	167	297
17		VIII/485	..	..	..	..	..	..	..	..	1	..	—	..	5	..	2	—	8	..	36	123
		Total			..	..	..	..	2	..	55	5	7	1	54	1	19	..	12	1	203	420
18		IX/509	..	..	..	..	..	..	2	..	18	1	9	..	18	..	3	..	5	2	78	159
19		IX/486	..	..	..	..	..	..	..	..	35	..	4	..	21	4	21	..	24	7	151	325
20		IX/487	..	..	..	..	..	..	..	..	1	..	—	..	7	..	..	..	..	..	10	18
		Total			..	..	..	..	2	..	54	1	..	..	46	..	..	..	29	9	239	502

URBAN BLOCKWISE PRIMARY CENSUS ABSTRACT—*cont.*

4. LALGUDI TALUK.

Serial Number.	Location Code Number.	Name of Town/Ward/Enumerator's Block No.	Area of Town in Sq. Km	Occupied Residential Houses.	Number of Households.	Total Population including Institutional and Houseless Population. P	M	F	Scheduled Castes. M	F	Scheduled Tribes. M	F	Literate and Educated Persons. M	F	WORKERS. Total Workers (i—ix). M	F	I Cultivators. M	F	II Agricultural Labourers. M	F
(0)	(1)	(2)	(3)	(4)	(5)	(6)	(7)	(8)	(9)	(10)	(11)	(12)	(13)	(14)	(15)	(16)	(17)	(18)	(19)	(20)
	VI.	MANACHANALLUR (P)—*cont.*																		
21		HNB/E.B. No. X/510	..	65	103	456	227	229	1	..	..	..	173	87	114	20	6	..	2	..
22		X/488	..	92	97	435	223	212	..	..	..	..	180	118	122	9	5	..	2	..
		Total	..	157	200	891	450	441	1	..	..	..	353	205	236	29	11	..	4	..
23		XI/511 ..	..	84	89	353	169	184	7	12	..	..	113	65	91	19	1	..	5	3
24		XI/489	..	164	203	756	335	421	..	..	..	..	247	146	171	2	11	1	1	..
		Total	..	248	292	1,109	504	605	7	12	..	..	360	211	262	21	12	1	6	3
25		XII/490	..	102	110	540	271	269	1	1	..	..	211	121	131	15	29	..	2	3
26		XII/491 ..	..	89	89	342	165	177	33	40	..	..	63	28	95	24	27	8	24	7
		Total	..	191	199	882	436	446	34	41	..	..	274	149	226	39	56	8	26	10
27		XIII/512 ..	..	22	22	94	49	45	49	45	..	..	21	9	23	18	19	1	3	17
28		XIII/492	..	158	161	611	285	326	272	315	..	..	139	60	166	166	74	66	78	100
		Total	..	180	183	705	334	371	321	360	..	..	160	69	189	184	93	67	81	117
		Town Total ..	8·61	2,677	2,917	13,087	6,549	6,538	1,121	1,138	..	..	4,227	2,300	3,462	732	400	80	528	161

URBAN BLOCKWISE PRIMARY CENSUS ABSTRACT—*concld.*

4. LALGUDI TALUK.

Serial Number.	Location Code Number.	Name of Town/Ward/ Enumerator's Block No.	WORKERS. III Livestock, Forestry, Fishing, Hunting, Plantations, Orchards and Allied activities. M (21)	F (22)	IV Mining and Quarrying. M (23)	F (24)	(V) Manufacturing, Processing, Servicing and Repairs. (a) Households Industry. M (25)	F (26)	(b) Other than Household Industry. M (27)	F (28)	VI Construction. M (29)	F (30)	VII Trade and Commerce. M (31)	F (32)	VIII Transport, Storage & Communications M (33)	F (34)	IX Other Services. M (35)	F (36)	X Non-workers. M (37)	F (38)
		VI. MANAGHANALLUR (P)—*cont.*																		
21		HNB/E.B. No. X/510 ..	..	..	..	..	2	..	39	12	..	..	34	3	10	—	21	5	113	209
22		X/438 ..	..	..	..	..	2	..	18	1	7	..	45	—	14	—	29	8	101	203
		Total		..	..	..	4	..	57	13	7	—	79	3	24	—	50	13	214	412
23		XI/511 ..	..	1	..	..	..	..	36	10	1	1	22	2	12	2	13	1	78	165
24		XI/439 ..	..	..	..	..	..	..	73	..	9	..	49	..	21	—	7	1	164	419
		Total		1	..	..	..	..	109	10	10	1	71	2	33	2	20	2	242	584
25		XII/490 ..	..	2	..	..	9	..	29	9	1	..	21	3	7	..	31	..	140	254
26		XII/491 ..	..	7	3	..	2	..	11	2	6	1	10	—	1	..	7	3	70	153
		Total		9	3	..	11	..	40	11	7	1	31	3	8	..	38	3	210	407
27		XIII/512 ..	..	..	..	..	..	..	1	..	..	..	—	..	..	..	..	..	26	27
28		XIII/492 ..	..	..	..	..	..	..	1	..	..	..	1	..	3	..	9	..	119	160
		Total ..	..	..	..	..	..	..	2	..	..	..	1	..	3	..	9	..	145	187
		Town Total		19	3	..	..	109	39	688	159	97	24	901	50	379	144	341	72	3,087	5,806

Area figures for village and Town areas are those supplied by the Assistant Director of Survey and Land Records of the District concerned (in Consultation with the Tahsildars of the taluks concerned) and Local Bodies respectively. The total of the area figures of the village and Town areas will not tally with the taluk figures furnished by the Director of Land Records, because the taluk area given by the Direcotr of Land Records takes in to accounts hills, forests, revers, etc., whereas village and town ara may not include the same.

APPENDIX

STATEMENT SHOWING THE DETAILS OF WARD/H.N.B. AND DOOR NUMBERS CONSTITUTING THE E.B.

E.B. Number.	House Numbering Block Number.	Door Number included in the Enumerator's Block.
(1)	(2)	(3)
	III. LALGUDI (P).	
413	10	1— 91 1—18A
414	..	1— 13/4
415	11	1—138B
416	..	1— 71 1— 19
417	12	1— 83 1—26 1— 26
418	..	1— 92A 1— 4 1—10A/8 1— 5
419	1	1— 88A 1— 38
420	..	1— 37 1A— 43 1— 21C 1— 20
421	2	1— 26 1— 47 1— 26
422	..	1— 21C 1—33 1— 55
423	3	1—95 1— 44
424	..	1— 48 1— 40
425	4	91—250
426	..	251—405
427	5	1— 55 1— 28 1— 68 1— 68
428	..	1— 25 1— 22 1— 29
429	6	1— 37Y
430	..	1— 40 41—110B
431	7	1—109 1— 70
432	8	1—64A 11— 71
433	..	1—110
434	..	1— 42

E.B. Number.	House Numbering Block Number.	Door Number included in the Enumerator's Block.
(1)	(2)	(3)
	III. LALGUDI (P)—*cont.*	
435	9	1— 24 1— 44C 1— 15 1— 17
436	13	1— 29C
437	..	101—156 1—150C
438	..	1— 48 1— 40
439	14	1—152A
440	..	1—100
441	..	101—132
495	6	1— 42 1— 32
496	9	1— 95
497	14	1— 21
532	8	1— 72
533	13	1—100
	IV. POOVALUR (P).	
442	1	1— 19/2 1— 50 1— 29
443	2	1— 29 1— 28 1— 45 1— 20A
444	3	1A— 44 1— 59
445	4	1A— 48A 1— 59
446	5	1— 47 1— 52
447	6	1—110 1— 42
448	7	1— 91 1— 51
449	9	124—164 1— 75
450	10	1— 27 1— 33A 1— 26 1— 58B
451	11	1— 97 1— 33
452	12	2— 38
453	13	1— 63 1— 36B
498	6	1— 91
499	8	1— 123

E.B. Number.	House Numbering Block Number.	Door Numbers included in the Enumerator's Block.
(1)	(2)	(3)
	V. KALLAKUDÎ (P)—*cont.*	
454	1	1— 57A 9— 24 4— 19 31— 47 39— 56
455	1	1— 10 1— 18 1— 2B 1— 2 1— 2B
456	2	1— 69 1— 11 67— 71 1— 11 1— 5 1— 13 5— 25 1— 7B
457	3	33— 51B 1— 14 1— 3B 20— 43 12— 25R 48— 60B
458	3	12— 38 1— 9 1— 6 1— 6
459	4	1— 25 1— 4A 1— 11H 7— 9D 1— 4B 28— 43A 1— 9
460	5	11— 28 1— 15A 1A— 53
461	..	1— 3 1— 26 1— 23E
462	6	1— 74 74B— 74E
463	7	74A 75— 91 1— 18 1— 27D 1—140 1— 31
464	8	133—174 32— 71 191—207A
465	..	1— 13 14—156 175—208
466	9	14— 31

E.B. Number.	House Numbering Block Number.	Door Number included in the Enumerator's Block.
(1)	(2)	(3)
	V. KALLAKUDÎ (P)—*cont.*	
467	..	1— 36 72—170
468	10	14— 23C 1— 95
469	11	39— 90 103—118 1— 13
470	12	23— 38 91—102 119— 25
471	13	56—154 172—175
472	14	1—305
500	2	2— 12 1— 13 1— 31C
501	4	1— 10B 52— 64B 1— 8C 25— 40 1— 11
502	6	4— 19 29— 35 61— 68D
503	10	1— 27 1— 13A 32— 41 1— 34 1— 23 1— 19
504	11	1— 11 23D— 72
	VI. MANACHANALLUR (P).	
473	14	1— 8A 1— 27A 1— 5B 1— 20 1— 3C 1— 35 1— 24
474	..	1— 60 1— 41 1— 14 1— 10
475	1	1— 30 1— 49 1— 30 1— 10

E.B. Number.	House Numbering Block Number.	Door Number included in the Enumerator's Block.
(1)	(2)	(3)
	VI. MANACHANALLUR (P)—*cont.*	
476	..	1— 4
		1— 18
		1— 62
		1— 10
		1— 13
477	2	5— 46
		1— 38A
478	3	1— 90
479	4	21— 38
		26A—41
480	5	1A—38
		1— 26
		1— 21
481	6	1— 35A
		1— 14
		1— 12
		1— 25
		47— 71
		1— 16
		1— 17
		1— 10
482	6	1— 12
483	7	1— 76
		1— 49
		X—XY
		1— 10
		1— 16A
484	8	1— 22
		1— 31
		1— 22G
485	8	1— 68
		1— 63
486	9	1— 53
		1— 51
487	..	108—148A
488	10	1— 36
		1— 23/1
		149—162
489	11	1— 49
		1— 40B
		1— 14A
		1— 10
490	12	1— 20
		1— 8
		1— 31
		1— 17
		1— 16A
		1— 24

E.B. Number.	House Numbering Block Number.	Door Number included in the Enumerator's Block.
(1)	(2)	(3)
	VI. MANACHANALLUR (P)—*cont.*	
491	12	1— 47D
		1— 10
		1— 20
492	13	1— 36
		1— 54
		1— 67
505	2	1— 50
		1— 26
		1— 15
		1— 35
506	3	1— 23
507	4	1— 20F
508	7	1— 9
		1— 7
		1— 17
		1— 15
		72—107
		1— 4
		1— 9
		1— 5E
		1— 4
		1— 3
509	9	1— 57
510	10	1— 65
511	11	1—121, 3X
512	13	1— 22

THURAIYUR TALUK

TIRUCHIRAPALLI DISTRICT

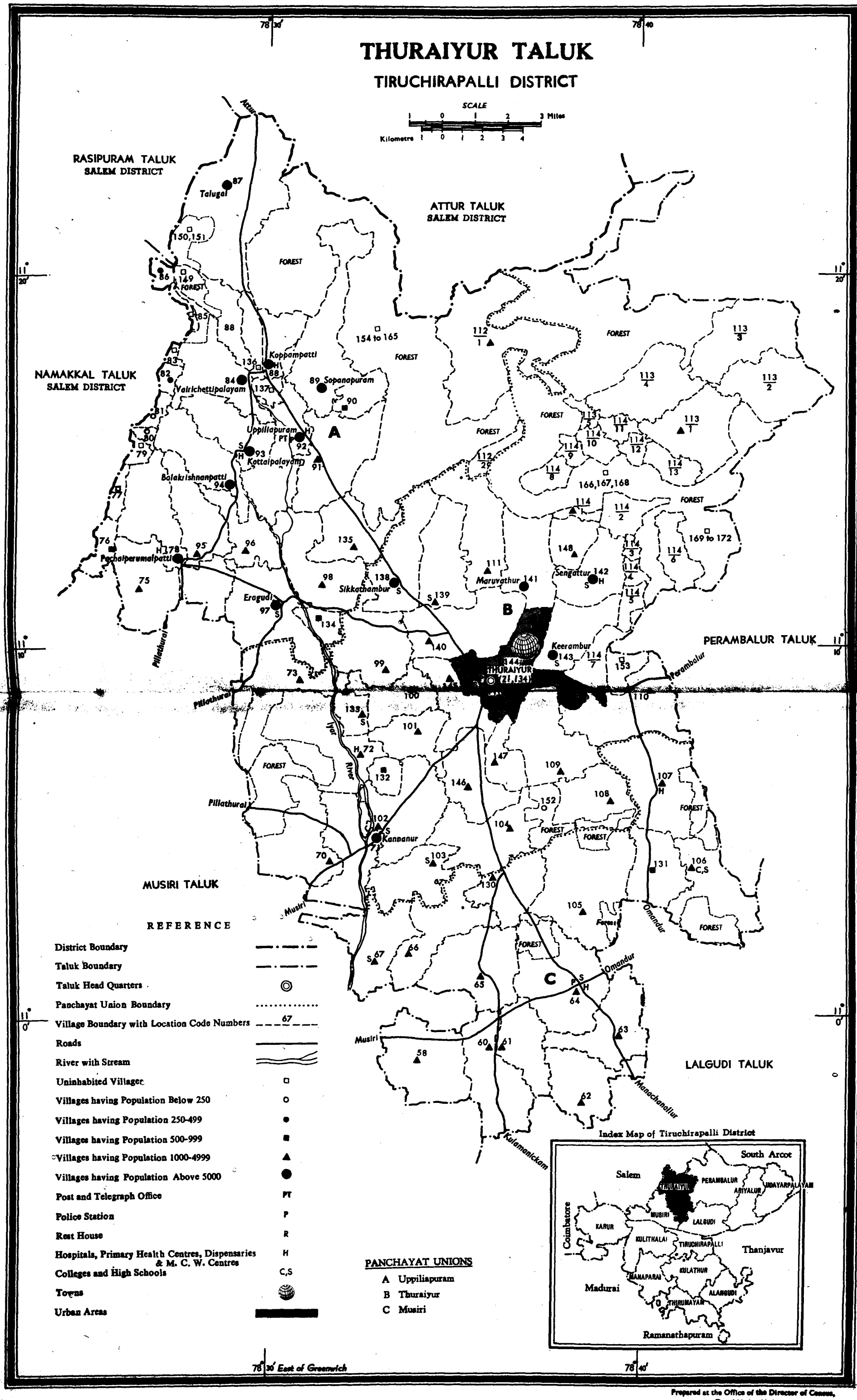

Prepared at the Office of the Director of Census, Tamil Nadu, Madras.

5. THURAIYUR TALUK

ALPHABETICAL LIST OF VILLAGES.

5. Thuraiyur Taluk.

Serial Number.	Name of Village.	L.C. Number 1971.	L.C. Number 1961
(1)	(2)	(3)	(4)
1	Abinimangalam	131	61
2	Alagapuri	75 a/b, b/b	47
3	Alathudayampatti	95	29
4	Ammapatti	147	38*
5	Athanoor	103	65
6	Balakrishnapatti	94	25
7	Batherpettai	98	24
8	Chockanathapuram	132	54
9	Eragudy	97	31
10	Kalingamuduyampatti	100	42
11	Kallathukombai	81	26
12	Kamachipuram	134	14*
13	Kannanore	71 a/b, b/b	66*
14	Karapudayampatti	137	4*
15	Karattampatti	130	63
16	Kattakulam	62	86
17	Kirambur	143	36
18	Kollapatti	101	55
19	Kombai	114	20
20	Koppamapuri	136 a/b, b/b	4*
21	Koppampatti	88 a/b, b/b	4*
22	Kottaiyur	99	33
23	Kottapalayam	93	10
24	Kottathur	107 a/b	59
25	Manaparai	65	83
26	Maravathur	141 a/b, b/b	22, 40
27	Mooranur	61	87*
28	Murugur	140 a/b, b/b	35, 34
29	Muthiampalayam	109	38*
30	Nadavalur	108	58
31	Nagalapuram	110 a/b, b/b	37
32	Nallamathi	80	27
33	Okkarai	135	14*
34	Osarapalli	90	3*
35	Pachapurmalpatti	78	28*

Serial Number.	Name of Village.	L.C. Number 1971.	L.C. Number 1961.
(1)	(2)	(3)	(4)
36	Pagalavadi	104	57
37	Pasaraikombai	82	8
38	Peramangalam	63	85
39	Pongalyankombai	77	28*
40	Ponnusangampatti	76 a/b	66*
41	Puliacholaikombai	79	28*
42	Pulivalam	64 a/b	84
43	Puthanampatti	106 a/c, b/c	60
44	Renganathapuram	111 a/b, b/b	16, 17
45	Ruthirashakombai	76	28*
46	Sangampattikombai	83	6
47	Sangampattikombai, Bit I	85	7
48	Sengattupatti	142	18
49	Sennappa Nallur	133	43
50	Sikkathambur	138	23
51	Singalendapuram	146	56
52	Sirunatham	139	15
53	Sirunavalure	96	30
54	Sobanapuram	89	3*
55	Sukkalampattikombai	86	5
56	Thalugai	87 a/c, b/c	1
57	Thenparanadu	112/ a/b	2
58	Thinnanore	105 a/b	62
59	Thiruthalaiyur	67	82
60	Thiruthiamalai	58	88
61	Thuraiyur	144 a/c, b/c	39, 64*
62	T. Pudupatti	66	64*
63	Uppiliapuram	92 a/b, b/b	11, 12
64	Vadakuvalli	102	66*
65	Vairchettipalayam	84	9
66	Vannadu	113 a/b	19
67	Veeramachampatti	72 a/b	53
68	Vengadathanoor	148	18*
69	Vengai Mandalam	60	87*
70	Venkatachalapuram	91	13
71	Venkatesapuram	145 a/b, b/b	41
72	Visalakshiammal Samudram	73	44

* During 1971 Census, these L.C. Units have been assigned more than one L.C. Number.

VILLAGEWISE PRIMARY CENSUS ABSTRACT.

5. THURAIYUR TALUK.

Serial Number.	Location Code Number.	Name of Village.	Area of Village in Hectares.	Occupied Residential Houses.	Number of Households.	Total population including Institutional and Houseless Population.			Scheduled Castes.		Scheduled Tribes.		Literate and Educated Persons.		WORKERS I Total Workers (i—ix)		WORKERS I Cultivators.		WORKERS II Agricultural Labourers.	
									M	F	M	F	M	F	M	F	M	F	M	F
(0)	(1)	(2)	(3)	(4)	(5)	(6)	(7)	(8)	(9)	(10)	(11)	(12)	(13)	(14)	(15)	(16)	(17)	(18)	(19)	(20)
1	58	Thiruthiamalai	1,466·95	545	546	2,776	1,146	1,130	79	92	..	..	360	81	743	102	578	6	104	91
2	60	Vengaimandalam	1,279·71	452	471	1,950	998	952	79	85	..	..	522	118	659	76	374	..	138	66
3	61	Moovanur	833·58	313	323	1,323	665	658	62	74	..	..	409	185	447	28	327	6	39	10
4	62	Kattakulam	1,060·19	320	321	1,562	770	792	71	79	..	..	395	102	442	123	80	85	203	24
5	63	Peramangalam	1,181·54	626	631	2,467	1,223	1,244	145	145	..	..	621	206	770	256	446	74	150	169
6	64 a/b	Pulivalam	1,610·04	614	627	2,614	1,308	1,306	253	252	..	..	752	372	821	224	345	28	208	184
7	64 b/b	Pulivalam	316·20	..	Uninhabited	..	..	..	..	..	..	..	Uninhabited.		..	..	..	..	..	..
8	65	Manaparai	1,438·05	470	470	1,870	910	960	115	124	..	..	439	191	571	242	276	6	170	230
9	66	T. Pudupatti	1,316·95	840	848	3,745	1,914	1,831	79	69	..	..	1,018	288	1,160	220	913	198	57	17
10	67	Thiruthalaiyur	1,219·87	688	697	3,442	1,731	1,711	1,121	1,126	..	..	875	355	957	47	778	15	49	28
11	70 a/b	Ponnusangampatti	1,355·74	616	621	2,617	1,297	1,320	130	119	..	..	556	164	738	371	425	15	38	292
12	70 b/b	Ponnusangampatti	809·22	..	Uninhabited.	..	..	..	..	..	..	..	Uninhabited.		..	..	..	..	..	..
13	71 a/b	Kannanore	271·27	451	505	2,306	1,168	1,138	310	285	..	..	642	314	687	258	128	..	200	179
14	71 b/b	Kannanore	982·39	620	725	3,238	1,649	1,589	482	444	..	..	812	316	1,022	445	558	239	292	174
15	72 a/b	Veeramachampatti	1,695·15	1,033	1,065	4,158	2,005	2,153	400	500	..	..	1,031	491	1,247	466	753	17	199	370
16	72 b/b	Veeramchampatti	695·27	..	Uninhabited.	..	..	..	..	..	..	..	Uninhabited.		..	..	..	..	..	..
17	73	Visalakshiammalsamudram	854·95	458	475	2,011	981	1,030	1	..	..	..	551	230	546	59	396	21	69	33
18	75a/b	Alagapuri	521·61	356	365	1,584	803	781	245	211	..	..	467	183	456	101	269	12	159	85
19	75 b/b	Alagapuri	688·80	484	498	2,141	1,046	1,095	126	119	..	..	651	320	597	40	294	5	83	22
20	76	Ruthirashakombai	304·59	120	123	510	251	259	..	..	4	5	129	37	160	95	136	64	16	30
21	77	Pongalayeekombai	164·06	..	Uninhabited.	..	..	..	..	..	..	..	Uninhabited.		..	..	..	..	..	..
22	78	Pachaperumalpatti	1,132·68	1,225	1,280	5,486	2,739	2,747	776	787	..	..	1,397	648	1,749	369	1,072	250	479	93
23	79	Puliancholaikombai	120·72	..	Uninhabited.	..	..	..	..	..	..	..	Uninhabited.		..	..	..	..	..	..
24	80	Nallamathikombai	72·57	18	18	46	28	18	..	..	28	18	12	2	23	10	21	..	2	10
25	81	Kallathukombai	148·81	22	22	73	37	36	..	..	34	33	13	4	22	14	18	..	2	12
26	82	Pasaraikombai	132·19	63	63	292	151	141	11	12	55	52	35	9	105	..	94	..	..	..
27	83	Sangampattikombai	164·45	..	Uninhabited.	..	..	..	..	..	..	..	Uninhabited.		..	..	..	..	..	..
28	84	Vairchettipalayam	1,020·40	1,234	1,274	5,632	2,814	2,818	558	544	..	..	1,392	617	1,697	291	845	40	462	242
29	85	Sangampattikombai	71·73	..	Uninhabited.	..	..	..	..	..	..	..	Uninhabited.		..	..	..	..	..	..
30	86	Bit I. Sukkalampattikombai	124·73	70	70	277	133	144	8	16	75	81	37	12	85	1	72	..	1	..
31	87 a/c	Thalugai	2,149·65	1,709	1,722	6,789	3,392	3,397	302	295	199	181	1,729	752	2,150	572	1,018	19	704	511
32	87 b/c	Thalugai	173·41	160	162	712	343	369	..	87	..	..	117	52	206	8	91	2	84	3
33	87 c/c	Thalugai	269·26	..	Uninhabited.	..	..	..	..	..	..	..	Uninhabited.		..	..	..	..	..	..

VILLAGEWISE PRIMARY CENSUS ABSTRACT—*cont.*

5. THURAIYUR TALUK.

Serial Number.	Location Code Number.	Name of Village.	WORKERS III Livestock, Forestry, Fishing, Hunting, Plantations, Orchards and Allied activities. M (21)	F (22)	IV Mining and Quarrying. M (23)	F (24)	V Manufacturing, Processing, Servicing and Repairs. (a) Household Industry. M (25)	F (26)	(b) Other than Household Industry. M (27)	F (28)	VI Construction. M (29)	F (30)	VII Trade and Commerce. M (31)	F (32)	VIII Transport, Storage & Communications. M (33)	F (34)	IX Other Services. M (35)	F (36)	X Non-workers. M (37)	F (38)
1	58	Thiruthiamalai	..	..	..	..	35	1	3	..	..	..	6	1	1	..	16	3	403	1,028
2	60	Vengaimandalam	3	1	..	..	58	1	40	2	14	3	12	1	1	..	19	2	339	876
3	61	Moovanaur	2	..	..	..	9	1	26	..	..	..	11	1	2	..	31	10	218	630
4	62	Kattakulam	2	..	1	..	3	..	121	10	4	..	12	2	1	1	15	1	328	669
5	63	Peramangalam	..	..	..	..	33	..	47	1	30	..	26	5	6	..	32	7	453	988
6	64 a/b	Pulivalam	6	..	1	..	1	..	94	1	33	3	56	..	13	..	64	8	487	1,082
7	64 b/b	Pulivalam	..	..	Uninhabited.		..	..	..	..	..	..	..		Uninhabited.	..	..	..	..	..
8	65	Manaparai	..	..	16	..	4	..	50	..	4	..	17	..	2	..	32	6	339	718
9	66	T. Pudupatti	6	..	8	..	17	..	71	..	22	..	24	3	5	..	37	2	754	1,611
10	67	Thiruthalaiyur	4	..	1	..	14	..	33	..	2	..	15	..	9	..	52	4	774	1,664
11	70 a/b	Ponnusangampatti	24	17	9	2	7	..	43	..	88	29	15	..	..	..	39	16	559	949
12	70 b/b	Ponnusangampatti	..	..	Uninhabited.		..	..	..	..	..	..	..		Uninhabited.	..	..	..	..	..
13	71 a/b	Kannanore	..	2	..	..	159	35	21	..	45	23	55	15	5	..	74	4	481	880
14	71 b/b	Kannanore	1	2	..	..	..	..	58	13	43	13	18	..	7	..	45	4	627	1,144
15	72 a/b	Veeramachampatti	56	14	4	1	36	3	40	2	66	31	27	7	7	..	59	21	758	1,687
16	72 b/b	Veeramachampatti	..	..	Uninhabited.		..	..	..	..	..	..	..		Uninhabited.	..	..	..	..	..
17	73	Visalakshiammalsamudram	1	..	3	..	7	..	14	1	5	..	14	1	7	..	30	3	435	971
18	75 a/b	Alagapuri	..	..	..	..	3	1	7	1	..	..	1	..	..	..	17	2	347	680
19	75 b/b	Alagapuri	57	2	..	..	77	9	13	1	12	..	30	1	3	..	28	..	449	1,055
20	76	Ruthirashakombai	..	..	..	..	..	..	3	..	..	..	2	..	..	..	3	1	91	164
21	77	Pongalayeekombai	..	..	Uninhabited.		..	..	..	..	..	..	..		Uninhabited.	..	..	..	..	..
22	78	Pachaperumalpatti	4	..	5	..	22	..	27	2	26	11	36	6	13	..	65	7	990	2,378
23	79	Puliancholaikombai	..	..	Uninhabited.		..	..	..	..	..	..	..		Uninhabited.	..	..	..	..	..
24	80	Nallamathikombai	..	..	..	..	..	..	..	..	..	..	..	..	..	..	..	..	5	8
25	81	Kallathukombai	..	..	2	2	..	..	..	..	..	..	..	..	..	..	..	..	15	22
26	82	Pasaraikombai	..	..	..	..	..	..	..	..	11	..	..	..	..	..	..	..	46	141
27	83	Sangampattikombai	..	..	Uninhabited.		..	..	..	..	..	..	..		Uninhabited.	..	..	..	..	..
28	84	Vairchettipalayam	35	2	..	..	15	..	93	..	42	..	80	2	7	..	118	5	1,117	2,527
29	85	Sangampattikombai	..	..	Uninhabited.		..	..	..	..	..	..	..		Uninhabited.	..	..	..	..	..
30	86	Sukkalampattikombai	6	..	..	..	..	..	..	..	..	..	1	..	..	..	5	1	48	143
31	87 a/c	Thalugai	52	5	20	1	28	2	61	2	81	6	62	9	14	..	110	17	1,242	2,825
32	87 b/c	Thalugai	..	..	..	..	4	..	4	..	8	2	3	..	2	..	10	1	137	361
33	87 c/c	Thalugai	..	..	Uninhabited.		..	..	..	..	..	..	..		Uninhabited.	..	..	..	..	..

Bit I.

VILLAGEWISE PRIMARY CENSUS ABSTRACT—*cont.*

5. THURAIYUR TALUK.

Serial Number.	Location Code Number.	Name of Village.	Area of Village in Hectares.	Occupied Residential Houses.	Number of House Holds.	Total Population including Institutional and Houseless Population.			Scheduled Castes.		Scheduled Tribes.		Literate and Educated Persons.		WORKERS							
															Total Workers (i—ix).		I Cultivators		II Agricultural Labourers.			
						P	M	F	M	F	M	F	M	F	M	F	M	F	M	F	M	F
(0)	(1)	(2)	(3)	(4)	(5)	(6)	(7)	(8)	(9)	(10)	(11)	(12)	(13)	(14)	(15)	(16)	(17)	(18)	(19)	(20)
34	88 a/b	Koppampatti	261·87	1,133	1,158	4,794	2,440	2,354	549	502	..	..	1,435	580	1,384	57	691	10	384	35
35	88 b/b	Koppampatti	203·21	590	620	2,657	1,362	1,295	220	185	..	..	665	271	871	22	466	5	252	12
36	89	Sobanapuram	1,687·11	1,065	1,175	5,103	2,534	2,569	530	543	185	173	1,246	645	1,543	476	963	327	294	123
37	90	Osarapalli	415·69	111	113	536	256	280	100	122	..	..	155	64	172	8	156	..	12	8
38	91	Venkatachalapuram	1,428·65	641	728	2,962	1,514	1,448	211	183	..	..	870	400	901	435	592	109	134	301
39	92 a/b	Uppiliapuram	407·26	580	583	2,659	1,314	1,345	596	616	..	..	717	433	782	287	366	4	288	274
40	92 b/b	Uppiliapuram	821·62	1,333	1,414	5,826	2,920	2,906	678	681	..	..	1,508	816	1,721	261	760	20	381	146
41	93	Kottapalayam	911·58	1,120	1,133	5,344	2,684	2,660	929	906	..	1	1,426	772	1,527	287	716	16	528	226
42	94	Balakrishnampatti	998·39	1,556	1,658	7,189	3,566	3,623	861	894	..	..	1,979	893	2,163	829	1,353	139	462	634
43	95	Alathudayampatti	958·06	835	837	4,158	2,137	2,021	902	859	..	..	987	375	1,326	232	918	11	269	199
44	96	Sirunavalure	1,273·38	875	904	4,112	2,067	2,045	1,078	1,047	..	..	1,252	608	1,131	200	652	9	339	176
45	97	Eragudy	1,397·18	1,342	1,370	6,083	3,065	3,018	555	537	..	..	1,862	858	1,807	747	933	16	433	700
46	98	Batherpettai	1,288·56	692	694	2,962	1,483	1,479	242	246	..	..	719	326	876	513	543	254	173	232
47	99	Kottaiyur	1,292·93	554	557	2,315	1,121	1,194	191	211	..	..	598	247	695	450	408	77	178	351
48	100	Kalingamuduyampatti	797·62	574	592	2,445	1,243	1,202	142	142	..	..	832	340	787	329	524	204	74	99
49	101	Kollapatti	678·36	258	272	1,124	562	562	9	4	..	..	303	87	357	148	251	76	32	71
50	102	Vadakuvelli	1,305·45	418	420	1,862	930	932	84	98	..	..	388	106	588	279	350	33	90	218
51	103	Athanoor	863·57	600	608	2,828	1,411	1,417	536	539	..	..	773	326	817	276	367	33	249	234
52	104	Pagalavadi	11,237·70	493	765	3,621	1,790	1,831	157	151	..	..	871	279	1,232	297	713	103	152	90
53	105 a/b	Thinnanore	2,029·52	666	673	2,520	1,170	1,350	233	251	..	..	731	463	619	80	365	16	132	57
54	105 b/b	Thinnanore	276·84	..	..	Reserve Forest.		..	..	..	..	..	Reserve Forest.		..	..	..	..	—	—
55	106 a/c	Puthanampatti	656·73	393	428	2,324	1,487	837	295	114	..	..	1,119	279	492	62	143	1	63	11
56	106 b/c	Puthanampatti	759·33	225	226	1,052	490	562	116	117	..	..	310	167	309	18	224	..	42	12
57	106 c/c	Puthanampatti	283·94	..	..	Reserve Forest.		..	..	..	..	..	Reserve Forest.		..	..	..	..	..	—
58	107 a/b	Kottathur	1,600·82	967	1,022	4,411	2,183	2,228	857	852	..	—	1,294	788	1,351	544	539	113	447	304
59	107 b/b	Kottathur	242·38	..	..	Reserve Forest.		..	..	..	..	..	Reserve Forest.		..	..	..	..	..	—
60	108 a/c	Nadavalur	550·74	343	350	1,473	730	743	122	107	..	..	390	182	466	272	195	109	120	139
61	108 b/c	Nadavalur	126·78	..	..	Reserve Forest.		..	..	..	..	..	Reserve Forest.		..	..	..	..	..	—
62	108 c/c	Nadavalur	304·87	..	..	Reserve Forest.		..	..	..	..	..	Reserve Forest.		..	..	..	..	..	..
63	109 a/b	Muthiampalayam	449·47	358	368	1,558	747	811	137	166	..	..	464	216	488	90	209	1	137	78
64	109 b/b	Muthiampalayam	912·54	348	353	1,463	719	744	117	104	..	..	374	122	467	332	329	6	68	313
65	110 a/b	Nagalapuram	944·28	361	470	2,138	1,072	1,066	310	327	..	..	542	274	616	60	333	23	164	3
66	110 b/b	Nagalapuram	561·24	437	443	2,087	1,045	1,042	51	36	..	..	467	143	688	154	466	30	123	116

VILLAGEWISE PRIMARY CENSUS ABSTRACT—*cont.*

5. THURAIYUR TALUK.

Serial Number.	Location Code Number.	Name of Village.	WORKERS III Livestock, Forestry, Fishing, Hunting, Plantations, Orchards and Allied activities.		IV Mining and Quarrying.		V Manufacturing, Processing, Servicing and Repairs. (a) Household Industry.		(b) Other than Household Industry.		VI Construction.		VII Trade and Commerce.		VIII Transport, Storage & Communications.		IX Other Services.		X Non-workers.	
			M (21)	F (22)	M (23)	F (24)	M (25)	F (26)	M (27)	F (28)	M (29)	F (30)	M (31)	F (32)	M (33)	F (34)	M (35)	F (36)	M (37)	F (38)
34	88 a/b	Koppampatti	4	..	1	..	13	1	57	2	43	..	68	3	13	..	110	6	1,056	2,297
35	88 b/b	Koppampatti	..	..	..	..	11	..	56	1	30	..	15	..	6	2	35	2	491	1,273
36	89	Sobanapuram	19	2	6	..	46	7	58	..	43	1	48	1	4	..	62	15	991	2,093
37	90	Osarapalli	..	..	..	..	..	..	..	..	..	..	..	..	..	..	4	..	84	272
38	91	Venkatachalapuram	4	..	20	..	10	..	23	5	21	10	28	1	7	1	62	8	613	1,013
39	92 a/b	Uppiliapuram	2	..	..	..	9	1	22	..	17	..	12	1	3	..	63	7	532	1,058
40	92 b/b	Uppiliapuram	13	2	..	..	9	7	87	9	76	32	136	13	35	..	224	32	1,199	2,645
41	93	Kottapalayam	11	2	..	..	25	1	50	2	8	..	73	6	13	..	103	34	1,157	2,373
42	94	Balakrishnampatti	2	..	18	4	60	2	51	3	14	5	72	22	10	..	121	20	1,403	2,794
43	95	Alathudayampatti	9	1	..	..	17	3	10	1	10	7	27	..	6	..	60	10	811	1,789
44	96	Sirunavalur	2	..	..	..	31	7	10	..	6	..	24	3	3	..	64	5	936	1,845
45	97	Eragudy	23	..	14	..	23	1	95	6	15	..	19[illegible]	6	15	..	130	18	1,258	2,271
46	98	Batherpettai	10	2	26	2	8	..	25	2	33	14	15	3	2	..	41	4	607	966
47	99	Kottaiyur	8	..	5	..	15	4	10	..	9	6	11	2	6	..	45	10	426	744
48	100	Kalingamuduyampatti	31	9	1	..	27	2	32	6	22	6	20	1	5	..	51	2	456	873
49	101	Kollapatti	9	1	..	..	7	..	10	..	9	..	12	..	1	..	26	..	205	414
50	102	Vadakuvelli	..	..	..	..	14	1	39		57	15	12	2	4	..	22	6	342	653
51	103	Athanoor	2	..	6	..	103	5	21	..	13	..	22	1	4	..	30	3	594	1,141
52	104	Pagalavadi	3	3	10	18	89	..	23	1	168	76	28	1	7	..	39	5	558	1,534
53	105 a/b	Thinnanore	6	..	..	..	15	..	16	..	22	..	16	..	4	..	43	7	551	1,270
54	195 b/b	Thinnanore	Reserve Forest.				..	..	..	..	..	..	..	..	Reserve Forest		..	..	..	..
55	106 a/c	Puthanampatti	33	1	4	6	15	3	18	4	45	22	77	3	6	..	88	11	995	775
56	106 b/c	Puthanampatti	13	..	..	..	7	5	2	..	4	..	7	..	2	..	10	1	181	544
57	106 c/c	Puthanampatti	Reserve Forest.				..	..	..	..	..	..	..	..	Reserve Forest		..	..	..	..
58	107 a/b	Kottathur	4	2	6	10	144	79	24	1	63	14	42	3	5	..	77	18	832	1,624
59	107 b/b	Kottathur	Reserve Forest.				..	..	..	..	..	..	..	..	Reserve Forest		..	..	..	..
60	108 a/c	Nadavalur	31	3	2	..	15	..	26	..	47	19	16	..	2	..	12	2	264	471
61	108 b/c	Nadavalur	Reserve Forest.				..	..	..	..	..	..	..	..	Reserve Forest		..	..	..	..
62	108 c/c	Nadavalur	Reserve Forest.				..	..	..	..	..	..	..	..	Reserve Forest		..	..	..	..
63	109 a/b	Muthiampalayam	3	..	..	..	19	4	33	..	30	1	25	..	4	..	28	6	959	721
64	109 b/b	Muthiampalayam	..	..	2	..	4	2	29	1	8	7	11	..	2	..	14	3	952	412
65	110 a/b	Nagalapuram	..	..	14	..	23	..	24	..	13	..	12	2	3	..	30	4	456	1,005
66	110 b/b	Nagalapuram	..	..	39	..	..	..	20	6	15	..	12	1	2	..	11	1	357	[illegible]

VILLAGEWISE PRIMARY CENSUS ABSTRACT—*cont.*

5. THURAIYUR TALUK.

Serial Number.	Location Code Number.	Name of Village.	Area of Village in Hectares.	Occupied Residential Houses.	Number of Households.	Total Population including Institutional and Houseless Population. P	M	F	Scheduled Castes. M	F	Scheduled Tribes. M	F	Literate and Educated Persons. M	F	WORKERS: Total Workers (i—ix). M	F	I Cultivators. M	F	II Agricultural Labourers. M	F
(0)	(1)	(2)	(3)	(4)	(5)	(6)	(7)	(8)	(9)	(10)	(11)	(12)	(13)	(14)	(15)	(16)	(17)	(18)	(19)	(20)
67	111 a/b	Renganathapuram	618·03	331	442	1,834	902	932	140	145	..	..	500	235	567	317	257	70	198	227
68	111 b/b	Renganathapuram	622·59	477	548	2,313	1,167	1,146	225	247	..	..	789	373	726	6	283	1	203	2
69	112 a/b	Thenparanadu	2,805·37	483	485	2,319	1,158	1,161	3	2	1,139	1,141	207	83	648	4	626	4	8	..
70	112 b/b	Thenparanadu	..	..	Reserve Forest		..	..	..	..	..	..	..	..	Reserve Forest		..	..	..	..
71	113 a/b	Vannadu	4,944·36	564	607	2,807	1,437	1,370	6	4	1,428	1,365	319	187	898	394	691	253	189	140
72	113 b/b	Vannadu	223·68	..	Reserve Forest		..	..	..	..	..	..	..	..	Reserve Forest		..	..	..	..
73	114	Kombai	2,807·65	247	248	1,165	598	577	..	..	569	564	110	69	364	273	291	226	66	53
74	130	Karattampatti	868·37	336	348	1,556	757	799	100	109	..	..	421	155	463	110	273	3	64	93
75	131	Abinimangalam	918·33	207	211	847	420	427	101	90	..	..	287	154	234	237	92	24	86	83
76	132	Chockanathapuram	256·93	196	214	952	495	457	26	22	..	..	244	65	286	..	212	..	37	..
77	133	Sennappanallur	358·69	304	323	1,380	669	711	163	177	..	..	384	133	405	20	349	12	9	6
78	134	Kamachipuram	314·12	129	129	574	287	287	9	9	..	..	118	36	157	18	101	4	25	11
79	135	Okkarai	882·64	811	830	3,879	1,924	1,955	601	595	..	..	1,013	381	1,133	342	576	227	282	101
80	136 a/b	Koppamapuri	272·99	..	Uninhabited		..	..	..	..	..	..	..	..	Uninhabited		..	..	..	..
81	136 b/b	Koppamapuri	52·17	..	Uninhabited		..	..	..	..	..	..	..	..	Uninhabited		..	..	..	..
82	137	Karapudayampatti	138·39	..	Uninhabited		..	..	..	..	..	..	..	..	Uninhabited		..	..	..	..
83	138	Sikkathampur	1,480·17	1,299	1,361	5,940	2,948	2,992	625	628	..	..	1,536	886	1,755	940	331	108	569	756
84	139	Sirunatham	958·96	572	671	2,886	1,446	1,440	186	204	..	..	870	516	877	108	311	12	390	79
85	140 a/b	Murugur	839·01	347	446	1,996	999	997	161	165	..	..	600	313	608	163	371	88	73	63
86	140 b/b	Murugur	514·14	459	548	2,324	1,207	1,117	394	375	..	..	736	292	718	271	407	65	196	187
87	141 a/b	Maruvathur	879·78	702	711	3,360	1,667	1,693	214	188	..	..	835	365	1,037	208	516	90	321	105
88	141 b/b	Maruvathur	378·64	369	401	1,661	836	825	293	283	..	..	444	233	505	195	315	5	133	182
89	142	Sengattupatti	817·72	1,106	1,288	5,276	2,687	2,589	364	528	39	2	1,405	667	1,640	215	674	80	663	103
90	143	Kirambur	1,336·49	1,338	1,453	5,859	2,879	2,980	759	796	..	..	1,470	703	1,773	263	914	292	524	538
91	144 a/c	Thuraiyur	49·46	..	Reserve Forest		..	..	..	..	..	..	..	..	Reserve Forest		..	..	..	..
92	144 b/c	Thuraiyur	68·05	..	Reserve Forest		..	..	..	..	..	..	..	..	Reserve Forest		..	..	..	..
93	145 a/b	Venkatesaparam	306·04	341	366	1,585	805	780	144	151	..	..	560	286	441	34	193	6	44	10
94	145 b/b	Venkatesapuram	255·14	276	277	1,245	645	600	194	180	..	..	344	167	386	103	168	4	128	92
95	146	Singalandaparam	941·83	571	623	2,713	1,345	1,368	543	569	..	..	726	272	848	412	366	76	215	237
96	147	Ammapatti	455·15	240	271	1,106	543	563	60	56	..	..	311	140	340	8	217	..	24	5
97	148	Vengadathanoor	426·43	321	361	1,633	781	852	157	185	..	..	502	234	502	206	261	25	145	146
98	149	Vairchettipalayam	754·89	..	Reserve Forest		..	..	..	..	..	..	..	..	Reserve Forest		..	..	..	..
99	150	Thalugai	3,110·57	..	Reserve Forest		..	..	..	..	..	..	..	..	Reserve Forest		..	..	..	..

VILLAGEWISE PRIMARY CENSUS ABSTRACT—*cont.*

5. THURAIYUR TALUK.

Serial Number.	Location Code Number.	Name of Village.	WORKERS III Livestock, Forestry, Fishing, Hunting, Plantations, Orchards and Allied activities. M (21)	F (22)	IV Mining and Quarrying. M (23)	F (24)	(V) Manufacturing, Processing, Servicing and Repairs. (a) Household Industry. M (25)	F (26)	(b) Other than Household Industry. M (27)	F (28)
67	111 a/b	Renganathapuram	12	..	8	4	..	..	16	..
68	111 b/b	Renganathapuram	3	..	16	..	19	..	25	..
69	112 a/b	Thenparanadu	..	..	..	..	..	..	..	..
70	112 b/b	Thenparanadu	..	..	Reserve Forest		..	..	..	..
71	113 a/b	Vannadu	..	..	..	..	..	..	..	..
72	113 b/b	Vannadu	..	..	Reserve Forest		..	..	..	..
73	114	Kombai	..	..	..	..	..	..	..	..
74	130	Karattampatti	..	..	6	..	15	4	27	1
75	131	Abinimangalam	3	..	..	..	1	..	16	..
76	132	Chockanathapuram	..	..	2	..	..	..	21	..
77	133	Sennappanallur	1	..	1	..	1	..	5	..
78	134	Kamachipuram	..	..	11	1	1	..	9	..
79	135	Okkarai	10	..	6	..	12	3	37	..
80	136 a/b	Koppamapuri	..	..	Uninhabited		..	..	..	..
81	136 b/b	Koppamapuri	..	..	Uninhabited		..	..	..	..
82	137	Karapudayampatti	..	..	Uninhabited		..	..	..	..
83	138	Sikkathampur	33	1	24	13	18	..	48	11
84	139	Siramatham	3	..	..	1	7	..	27	1
85	140 a/b	Murugur	2	..	1	..	4	..	17	..
86	140 b/b	Murugur	10	11	7	..	8	3	12	..
87	141 a/b	Maruvathur	19	5	19	..	7	2	30	..
88	141 b/b	Maruvathur	12	..	..	..	2	..	4	..
89	142	Sengattupatti	10	1	14	..	24	1	27	1
90	143	Kirambur	44	6	..	..	8	1	93	3
91	144 a/c	Thuraiyur	..		Reserve Forest		..	..	..	..
92	144 b/c	Thuraiyur	..		Reserve Forest		..	..	..	..
93	145 a/b	Venkatesapuram	3	..	6	..	27	7	24	2
94	145 b/b	Venkatesapuram	..	..	..	..	7	..	14	..
95	146	Singalandapuram	39	12	..	..	15	1	54	4
96	147	Asamapatti	8	..	..	..	32	1	5	..
97	148	Vengadathanoor	..	..	4	..	9	..	10	..
98	149	Vairchettipalayam	..		Reserve Forest		..	..	..	..
99	150	Thalugai	..		Reserve Forest		..	..	..	..

Serial Number.	WORKERS VI Construction. M (29)	F (30)	VII Trade and Commerce. M (31)	F (32)	VIII Transport, Storage & Communication. M (33)	F (34)	IX Other Service. M (35)	F (36)	X Non-workers. M (37)	F (38)
67	21	7	24	1	2	..	29	8	335	615
68	14	..	15	1	6	..	42	2	441	1,140
69	..	..	2	..	..	..	12	..	510	1,157
70	..	..	..	..	Reserve Forest		..	..	..	..
71	..	..	..	..	..	..	18	1	539	976
72	..	..	..	..	Reserve Forest		..	..	..	..
73	..	..	2	..	1	..	4	..	224	304
74	22	3	31	2	2	..	23	4	294	589
75	9	..	5	..	..	..	22	..	186	320
76	1	..	9	..	1	..	3	..	209	457
77	..	..	12	..	3	..	24	2	264	91
78	7	..	1	1	..	..	2	1	130	269
79	52	7	61	2	13	..	76	2	791	1,613
80	..	..	..	..	Uninhabited		..	..	..	..
81	..	..	..	..	Uninhabited		..	..	..	..
82	..	..	..	..	Uninhabited		..	..	..	..
83	51	7	58	17	17	..	106	27	1,193	2,052
84	13	..	24	6	10	..	82	12	569	1,232
85	56	7	34	1	7	..	43	4	391	834
86	9	2	17	2	6	..	46	1	489	846
87	19	..	43	..	9	..	54	6	630	1,485
88	6	1	6	1	2	..	25	6	331	630
89	73	3	44	1	10	..	101	25	1,047	2,374
90	13	1	62	2	12	..	103	20	1,106	2,117
91	..	..	..	..	Reserve Forest		..	..	—	—
92	..	..	..	..	Reserve Forest		..	..	—	—
93	15	4	34	2	10	..	35	3	364	746
94	5	3	25	2	15	..	24	2	259	497
95	63	19	32	5	2	..	60	14	497	957
96	16	..	17	..	4	..	17	2	203	555
97	39	30	7	..	..	..	27	5	279	646
98	..	..	..	..	Reserve Forest		—	—	..	..
99	..	..	..	..	Reserve Forest		—	—	—	..

VILLAGEWISE PRIMARY CENSUS ABSTRACT—*cont.*

5. THURAIYUR TALUK.

Serial Number.	Location Code Number.	Name of Village.	Area of Village in Hectares.	Occupied Residential Houses.	Number of Households.	Total Population including Institutional and Houseless Population. P	M	F	Scheduled Castes. M	F	Scheduled Tribes. M	F	Literate and Educated Persons. M	F	WORKERS Total Workers (i—ix). M	F	I Cultivators. M	F	II Agricultural Labourers. M	F
(0)	(1)	(2)	(3)	(4)	(5)	(6)	(7)	(8)	(9)	(10)	(11)	(12)	(13)	(14)	(15)	(16)	(17)	(18)	(19)	(20)
100	151	Thalugai	258·59	..	Reserve Forest		..	..	..	..	..	..	..	Reserve Forest		..	..	..	..	..
101	152	Pagalavadi	281·67	..	1	3	3	..	..	..	..	..	1	..	3	..	3	..	..	..
102	153	Nagalapuram	276·12	..	Reserve Forest		..	..	..	..	..	..	..	Reserve Forest		..	..	..	..	..
103	154	Thenparanadu	1,696·46	..	Reserve Forest		..	..	..	..	..	..	..	Reserve Forest		..	..	..	..	..
104	155	Thenparanadu	654·24	..	Reserve Forest		..	..	..	..	..	..	..	Reserve Forest		..	..	..	..	..
105	156	Thenparanadu	1,911·40	..	Reserve Forest		..	..	..	..	..	..	..	Reserve Forest		..	..	..	..	..
106	157	Thenparanadu	80·20	..	Reserve Forest		..	..	..	..	..	..	..	Reserve Forest		..	..	..	..	..
107	158	Thenparanadu	8·29	..	Reserve Forest		..	..	..	..	..	..	..	Reserve Forest		..	..	..	..	..
108	159	Thenparanadu	1,525·85	..	Reserve Forest		..	..	..	..	..	..	..	Reserve Forest		..	..	..	..	..
109	160	Thenparanadu	139·85	..	Reserve Forest		..	..	..	..	..	..	..	Reserve Forest		..	..	..	..	..
110	161	Thenparanadu	1,450·38	..	Reserve Forest		..	..	..	..	..	..	..	Reserve Forest		..	..	..	..	..
111	162	Thenparanadu	648·70	..	Reserve Forest		..	..	..	..	..	..	..	Reserve Forest		..	..	..	..	..
112	163	Thenparanadu	1,434·60	..	Reserve Forest		..	..	..	..	..	..	..	Reserve Forest		..	..	..	..	..
113	164	Thenparanadu	307·19	..	Reserve Forest		..	..	..	..	..	..	..	Reserve Forest		..	..	..	..	..
114	165	Thenparanadu	129·51	..	Reserve Forest		..	..	..	..	..	..	..	Reserve Forest		..	..	..	..	..
115	166	Vennadu	181·31	..	Reserve Forest		..	..	..	..	..	..	..	Reserve Forest		..	..	..	..	..
116	167	Vennadu	116·55	..	Reserve Forest		..	..	..	..	..	..	..	Reserve Forest		..	..	..	..	..
117	168	Vennadu	113·75	..	Reserve Forest		..	..	..	..	..	..	..	Reserve Forest		..	..	..	..	..
118	169	Kombai	1,836·07	..	Reserve Forest		..	..	..	..	..	..	..	Reserve Forest		..	..	..	..	..
119	170	Kombai .. .. W ..	914·19	..	Reserve Forest		..	..	..	..	..	..	..	Reserve Forest		..	..	..	..	..
120	171	Kombai	447·98	..	Reserve Forest		..	..	..	..	..	..	..	Reserve Forest		..	..	..	..	..
121	172	Rombai	551·26	..	Reserve Forest		..	..	..	..	..	..	..	Reserve Forest		..	..	..	..	..
		Taluk Total ..	98,604·00	44,401	47,009	203,940	102,139	101,80	21,906	21,704	3,755	3,616	53,971	24,054	61,550	17,460	24,229	4,510	14,570	11,334

VILLAGEWISE PRIMAR

5. THURAIYU

CENSUS ABSTRACT—*concld.*

TALUK.

Serial Number.	Location Code Number.	Name of Village.	WORKERS III Livestock, Forestry, Fishing, Hunting, Plantations, Orchards and Allied activities. M (21)	F (22)	IV Mining and Quarrying. M (23)	F (24)	(V) Manufacturing Processing, Servicing and Repairs. (a) Household Industry. M (25)	F (26)	(b) Other than Household Indust M (27)	F (28	VI Construction. M (29)	F (30)	VII Trade and Commerce. M (31)	F (32)	VIII Transport, Storage & Communications. M (33)	F (34)	IX Other Services. M (35)	F (36)	X Non-workers. M (37)	F (38)
100	151	Thalugai	..	..	..	Reserve Forest		..	..	.	..	..	..	..	..	..	..	..	..	..
101	152	Pagalavadi	..	..	..	Reserve Forest		..	..	.	..	..	..	..	Reserve Forest		..	..	..	..
102	153	Nagalapuram	..	..	..	Reserve Forest		..	..	.	..	..	..	..	Reserve Forest		..	..	..	..
103	154	Thenparanadu	..	..	..	Reserve Forest		..	..	.	..	..	..	..	Reserve Forest		..	..	..	..
104	155	Thenparanadu	..	..	..	Reserve Forest		..	..	.	..	..	..	..	Reserve Forest		..	..	..	..
105	156	Thenparanadu	..	..	..	Reserve Forest		..	..	.	..	..	..	..	Reserve Forest		..	..	..	..
106	157	Thenparanadu	..	..	..	Reserve Forest		..	..	.	..	..	..	..	Reserve Forest		..	..	..	..
107	158	Thenparanadu	..	..	..	Reserve Forest		..	..	.	..	..	..	..	Reserve Forest		..	..	..	..
108	159	Thenparanadu	..	..	..	Reserve Forest		..	..	.	..	..	..	..	Reserve Forest		..	..	..	..
109	160	Thenparanadu	..	..	..	Reserve Forest		..	..	.	..	..	..	..	Reserve Forest		..	..	..	..
110	161	Thenparanad	..	..	..	Reserve Forest		..	..	.	..	..	..	..	Reserve Forest		..	..	..	..
111	162	Thenparanadu	..	..	..	Reserve Forest		..	..	.	..	..	..	..	Reserve Forest		..	..	..	..
112	163	Thenparanadu	..	..	..	Reserve Forest		..	..	.	..	..	..	..	Reserve Forest		..	..	..	..
113	164	Thenparanadu	..	..	..	Reserve Forest		..	..	.	..	..	..	..	Reserve Forest		..	..	..	..
114	165	Thenparanadu	..	..	..	Reserve Forest		..	..	.	..	..	..	..	Reserve Forest		..	..	..	..
115	166	Vennadu	..	..	..	Reserve Forest		..	..	.	..	..	..	..	Reserve Forest		..	..	..	..
116	167	Vennadu	..	..	..	Reserve Forest		..	..	.	..	..	..	..	Reserve Forest		..	..	..	..
117	168	Vennadu	..	..	..	Reserve Forest		..	..	.	..	..	..	..	Reserve Forest		..	..	..	..
118	169	Kombai	..	..	..	Reserve Forest		..	..	.	..	..	..	..	Reserve Forest		..	..	..	..
119	170	Kombai	..	..	..	Reserve Forest		..	..	.	..	..	..	..	Reserve Forest		..	..	..	..
120	171	Kombai	..	..	..	Reserve Forest		..	..	.	..	..	..	..	Reserve Forest		..	..	..	..
121	172	Kombai	..	..	..	Reserve Forest		..	..	.	..	..	..	..	Reserve Forest		..	..	..	..
		Taluk Total ..	722	109	369	65	1,508	211	2,261	11	1,181	450	2,065	172	411	4	3,534	512	40,589	84,321

FOOT NOTE:—L.C. Nos. 1 to 57, 59, 68, 69, 74 and 115 a/b to 129—included in Musiri Taluk.
L. C. No. 144 c/c—included in Thuraiyur Municipality.

APPENDIX

STATEMENT SHOWING A LIST OF REVENUE VILLAGES FORMING PART OF PANCHAYATS.

5. THURAIYUR TALUK.

L.C. Number. (1)	Name of Village. (2)	Name of Panchayat in which included with alphabetical indications for the total segment. (3)	Cross reference for the other segment/segments of the Panchayat. (4)
71 a/b	Kannanore	Kannanore a/b	102 for b/b.
76	Ruthirakshakombai	Pachaperumalpatty a/d	77 for b/d. 78 for c/d. 79 for d/d.
77	Pongalayeekombai	Pachaperumalpatty b/d	76 for a/d. 78 for c/d. 79 for d/d.
78	Pachaperumalpatty	Pachaperumalpatty c/d	76 for a/d. 77 for b/d. 79 for d/d.
79	Pulaicholaikombai	Pachaperumalpatty d/d	76 for a/d. 77 for b/d. 78 for c/d.
80	Nallamathikombai	Balakrishnampatty a/c	81 for b/c. 94 for c/c.
81	Kallamathikombai	Balakrishnampatty b/c	80 for a/c. 94 for c/c.
82	Pasaraikombai	Vairchettipalayam a/e	83 for b/e. 84 for c/e. 85 for d/e. 86 for e/e.
83	Sangampattykombai II	Vairchettipalayam b/e	82 for a/e. 84 for c/e. 85 for d/e. 86 for e/e.
84	Vairchettipalayam	Vairchettipalayam c/e	82 for a/e. 83 for b/e. 85 for d/e. 86 for e/e.
85	Sangampattykombai Bit I	Vairchettipalayam d/e	82 for a/e. 83 for b/e. 84 for c/e. 86 for e/e.
86	Sukkalampattykombai	Vairchettipalayam e/e	82 for a/e. 83 for b/e. 84 for c/e. 85 for d/e.
87 b/c	Thalugai	Nagainallur a/c	88 b/b for b/c 136 b/b for c/e.
88 a/b	Koppampatty	Koppampatty a/c	136 a/b for /c. 137 for c/c.
88 b/b	Koppampatty	Nagainallur b/c	87 b/c for a/c 136 b/b for c/e.
89	Sobanapuram	Sobanapuram a/b	90 for b/b.
90	Osarapalli	Sobanapuram b/b	89 for a/b.
94	Balakrishnampatty	Balakrishnampatty c/c	80 for a/c. 81 for b/c.

L.C. Number. (1)	Name of the Village. (2)	Name of Panchayat in which included with alphabetical indications for the total segment. (3)	Cross reference for the other segment/segments of the Panchayat. (4)
102	Vadakuvelli	Kannanore b/b	71 for a/b.
109 a/b	Muthiampalayam	Soorathur a/b	144 a/c for b/b.
110 b/b	Nagalapuram	Kunnampatty a/b	144 b/c for b/b.
136 a/b	Koppamapuri	Koppampatty b/c	88 a/b for a/c. 137 for c/c.
136 b/b	Koppamapuri	Nagainallur c/c	87 b/c for a/c. 88 b/b for b/c.
137	Karapudayampatty	Koppampatty c/c	88 a/b for a/c. 136 a/b for b/c.
144 a/c	Thuraiyur	Soorathur b/b	109 a/b for a/b.
144 b/c	Thuraiyur	Kunnampatty b/b	110 b/b for a/b.

URBAN BLOCKWISE PRIMARY CENSUS ABSTRACT.

5. THURAIYUR TALUK.

Serial Number.	Location Code Number.	Name of Town/Ward/ Enumerator's Block No.	Area of Town in Sq. Km.	Occupied Residential Houses.	Number of House-holds.	Total Population including Institutional and Houseless Population. P	M	F	Scheduled Castes. M	F	Scheduled Tribes. M	F	Literate and Educated Persons. M	F	WORKERS Total Workers (i—ix). M	F	I Cultivators. M	F	II Agricultural Labourers. M	F
(0)	(1)	(2)	(3)	(4)	(5)	(6)	(7)	(8)	(9)	(10)	(11)	(12)	(13)	(14)	(15)	(16)	(17)	(18)	(19)	(20)
	VII. THURAIYUR (M)																			
1	HNB/EB No.	I/1 ..	..	167	174	753	369	384	..	..	..	..	185	126	180	15	9	..	5	..
2		I/2 ..	..	115	144	609	319	290	3	3	..	..	241	150	169	24	8	1	6	1
3		I/3 ..	..	107	109	465	237	228	..	..	..	..	191	127	123	7	4	..	1	..
		Total ..	..	389	427	1,827	925	902	3	3	..	..	617	403	472	46	21	1	12	1
4		II/4 ..	..	153	167	786	423	363	..	..	..	..	327	230	206	9	16	..	..	..
5		II/5 ..	..	104	128	599	322	277	..	..	..	..	236	134	151	28	15	8	..	7
		Total ..	..	257	295	1,385	745	640	..	..	..	..	563	364	357	37	31	8	..	7
6		III/6 ..	..	122	123	515	256	259	..	..	..	..	172	108	159	20	10	1	2	9
7		III/7 ..	..	120	148	681	357	324	..	..	..	..	288	183	190	15	4	1	2	..
		Total ..	..	242	271	1,196	613	583	..	..	..	..	460	291	349	35	14	2	4	9
8		IV/8 ..	..	136	139	687	363	324	5	9	..	..	254	132	200	13	26	2	8	6
9		IV/9 ..	..	121	133	664	339	325	..	..	..	..	216	109	190	47	16	4	1	5
		Total ..	..	257	272	1,351	702	649	5	9	..	..	470	241	390	60	42	6	9	11
10		V/10 ..	..	170	176	814	423	391	8	6	..	..	384	212	233	14	20	1	2	..
11		V/11 ..	..	121	127	597	304	293	..	..	..	..	289	135	160	8	4	..	1	1
		Total ..	..	291	303	1,411	727	684	8	6	..	..	673	347	393	22	24	1	3	1
12		VI/12 ..	..	148	161	598	311	287	..	..	..	..	79	25	218	1	47	..	110	1
13		VI/13 ..		130	135	534	256	278	..	..	..	..	82	31	155	16	38	1	5	..
		Total ..	..	278	296	1,132	567	565	..	..	..	..	161	56	373	17	85	1	115	1
14		VII/14 ..	..	45	69	325	191	134	..	..	..	..	156	130	126	3	2	..	..	..
15		VII/15 ..	..	51	61	274	153	121	1	..	..	..	105	113	87	4	6	..	..	..
16		VII/16 ..	..	105	111	630	352	278	..	..	..	..	296	274	186	2	6	..	..	..
		Total ..	..	201	241	1,229	696	533	1	..	..	..	557	517	399	9	14	..	..	..
17		VIII/17 ..	..	76	84	518	263	255	..	..	..	..	210	149	128	12	4	1	1	..
18		VIII/18		103	114	729	368	361	..	..	..	..	263	171	188	7	4	1	2	1
		Total ..	..	179	198	1,247	631	616	..	..	..	..	473	320	316	19	8	2	3	1
19		IX/19 ..	..	98	105	519	264	255	..	..	..	..	181	101	137	11	5	..	1	..
20		IX/20 ..	..	56	62	351	165	186	..	..	..	..	134	103	80	1	17	..	..	..
21		IX/21 ..	..	91	98	516	259	257	3	2	..	..	194	113	123	6	2	..	2	..
		Total ..	..	245	265	1,386	688	698	3	2	..	..	509	317	340	18	24	..		..

URBAN BLOCKWISE PRIMARY CENSUS ABSTRACT—*cont.*

5. THURAIYUR TALUK.

Serial Number.	Location Code number.	Name of Town/Ward/ Enumerator's Block No.	WORKERS III Livestock, Forestry, Fishing, Hunting, Plantations, Orchards and Allied activities. M (21)	F (22)	IV Mining and Quarrying. M (23)	F (24)	(V) Manufacturing, Processing, Servicing and Repairs. (a) Household industry. M (25)	F (26)	(b) Other than Household Industry. M (27)	F (28)
	VII.	THURAIYUR (M)—*cont.*								
1		HNB/EB No. I/1	..	..	..	..	..	..	18	..
2		I/2	1	..	..	..	12	10	16	2
3		I/3	..	..	..	..	2	..	14	..
		Total	1	..	..	..	14	10	48	2
4		II/4	1	..	..	..	5	..	13	..
5		II/5	..	..	..	..	10	..	30	2
		Total	1	..	..	..	15	..	43	2
6		III/6	..	1	..	..	4	..	34	..
7		III/7	..	..	..	..	16	1	33	..
		Total	..	1	..	..	20	1	67	..
8		IV/8	..	..	..	..	16	1	38	..
9		IV/9	..	..	..	..	4	..	24	..
		Total	..	..	..	..	20	1	62	..
10		V/10	1	..	..	..	10	2	35	1
11		V/11	..	..	..	..	4	..	21	..
		Total	1	..	..	..	14	2	56	1
12		VI/12.	..	..	..	..	11	..	17	..
13		VI/13	4	..	..	..	15	1	9	1
		Total	4	..	..	..	26	1	26	1
14		VII/14	2	..	..	..	..	1	12	..
15		VII/15	..	..	..	..	..	..	5	..
16		VII/16	2	..	..	..	22	..	24	..
		Total	4	..	..	..	22	1	41	..
17		VIII/17	..	..	..	..	27	5	15	1
18		VIII/18	..	..	..	..	31	..	21	..
		Total	..	..	..	..	58	5	36	1
19		IX/19	1	1	..	..	24	3	21	..
20		IX/20	..	..	..	..	..	..	15	..
21		IX/21	1	..	..	..	28	1	17	..
		Total	2	1	..	.	2	4	53	..

Serial Number.	WORKERS VI Construction. M (29)	F (30)	VII Trade and Commerce M (31)	F (32)	VIII Transport, Storage & Communications. M (33)	F (34)	IX Other Services M (35)	F (36)	X Non-workers. M (37)	F (38)
1	29	3	54	..	41	9	24	3	189	369
2	10	..	55	3	26	..	35	7	150	266
3	..	..	57	..	15	..	30	7	114	221
	39	3	166	3	82	9	89	17	453	856
4	14	2	96	3	20	..	41	4	217	354
5	12	..	51	9	19	..	14	2	171	249
	26	2	147	12	39	..	55	6	388	603
6	29	..	41	1	19	..	20	8	97	239
7	10	..	77	7	20	..	28	6	167	309
	39	..	118	8	39	..	48	14	264	548
8	25	..	59	4	18	..	10	..	163	311
9	47	29	54	6	21	..	23	3	149	278
	72	29	113	10	39	..	33	3	312	589
10	19	..	90	2	20	1	36	7	190	377
11	2	..	85	6	16	..	27	1	144	285
	21	..	175	8	36	1	63	8	334	662
12	..	..	8	..	15	..	10	..	93	286
13	8	1	31	9	35	..	10	3	101	262
	8	1	39	9	50	..	20	3	194	548
14	3	1	98	..	6	..	3	1	65	131
15	..	..	64	3	5	..	7	1	66	117
16	4	1	70	..	18	..	40	1	166	276
	7	2	232	3	29	..	50	3	297	524
17	3	..	50	1	10	..	18	4	135	243
18	13	1	69	1	13	1	35	2	180	354
	16	1	119	2	23	1	53	6	315	597
19	3	..	51	4	14	2	17	1	127	244
20	..	..	32	..	3	..	13	1	85	185
21	1	2	47	..	8	..	17	3	136	251
	4	2	130	4	25	2	47	5	348	681

URBAN BLOCKWISE PRIMARY CENSUS ABSTRACT—*cont.*

5. THURAIYUR TALUK

Serial Number.	Location Code number.	Name of Town/Ward/Enumerator's Block number.	Area of Town in Sq. Km.	Occupied Residential Houses.	Number of Households.	Total Population including Institutional and Houseless Population. P	M	F	Scheduled Castes. M	F	Scheduled Tribes. M	F	Literate and Educated Persons. M	F	WORKERS. Total Workers (i—ix). M	F	I Cultivators. M	F	II Agricultural Labourers. M	F
(0)	(1)	(2)	(3)	(4)	(5)	(6)	(7)	(8)	(9)	(10)	(11)	(12)	(13)	(14)	(15)	(16)	(17)	(18)	(19)	(20)
	VII. THURAIYUR (M)—*cont.*																			
22	HNB/EB No.	X/22 ..		179	186	859	439	420	68	52	—	—	280	160	245	46	14	1	16	6
23		X/23 ..		50	94	482	253	229	3	5	—	—	194	114	122	3	7	—	—	..
		Total ..		229	280	1,341	692	649	71	57	—	..	474	274	367	49	21	1	16	6
24		XI/24 ..		110	125	623	329	294	2	..	..	..	261	158	157	11	11	—	1	1
25		XI/25 ..		129	143	699	359	340	..	..	..	..	260	162	184	5	1	..	3	..
		Total ..		239	268	1,322	688	634	2	..	..	..	521	320	341	16	12	..	4	1
26		XII/26 ..		124	129	688	345	343	..	..	—	..	244	175	190	9	3	—	..	..
27		XII/27 ..		85	105	556	275	281	..	..	—	—	218	151	154	24	—	—	1	..
		Total ..		209	234	1,244	620	624	..	..	—	—	462	326	344	33	3	..	1	..
28		XII/128 ..		154	155	752	394	358	..	—	—	—	285	173	217	30	4	—	—	—
29		XIII/29 ..		130	134	639	332	307	68	50	—	—	246	138	206	79	2	—	16	..
		Total ..		284	289	1,391	726	665	68	50	—	—	531	311	423	109	6	—	16	..
30		XIV/30 ..		250	264	1,364	814	550	176	47	—	—	653	309	396	29	22	3	12	5
31		XIV/31 ..		171	180	821	388	433	242	267	..	..	228	161	211	34	24	—	42	20
		Total ..		421	444	2,185	1,202	983	418	314	..	..	881	470	607	63	46	3	54	25
32		XV/32 ..		149	149	648	320	328	320	328	—	..	168	103	176	55	4	1	145	52
33		XV/33 ..		167	188	839	403	436	402	436	..	..	168	99	221	81	76	..	84	81
		Total ..		316	337	1,487	723	764	722	764	..	..	336	202	397	136	80	1	229	133
		Town Total	14·55	4,037	4,420	21,134	10,945	10,189	1,301	1,205	..	..	7,688	4,759	5,868	662	431	26	469	196

URBAN BLOCKWISE PRIMARY CENSUS ABSTRACT—*concld.*

5. THURAIYUR TALUK.

Serial Number.	Location Code Number.	Name of Town/Ward Enumerator's Block Number.	WORKERS. III Livestock, Forestry, Fishing, Hunting, Plantations, Orchards and Allied activities. M (21)	F (22)	IV Mining and Quarrying. M (23)	F (24)	(V) Manufacturing Processing, Servicing and Repairs, (a) Household Industry. M (25)	F (26)	(b) Other than Household Industry. M (27)	F (28)	VI Construction. M (29)	F (30)	VII Trade and Commerce. M (31)	F (32)	VIII Transport, Storage & Communications. M (33)	F (34)	IX Other Services. M (35)	F (36)	X Non-workers. M (37)	F (38)
		VII. THURAIYUR (M)—*cont.*																		
22		HNB/EB No. X/22	1	..	..	..	61	8	28	..	11	4	59	2	13	..	42	25	194	374
23		X/23	..	..	..	..	1	..	32	..	9	..	38	..	6	..	29	3	131	226
		Total	1	..	..	..	62	8	60	..	20	4	97	2	19	..	71	28	325	600
24		XI/24	2	..	..	..	4	2	39	..	1	..	66	3	15	2	18	3	172	283
25		XI/25	..	..	..	..	55	1	36	..	5	..	50	1	12	..	22	3	175	335
		Total	2	..	..	..	59	3	75	..	6	..	116	4	27	2	40	6	347	618
26		XII/26	2	..	..	..	46	9	23	..	1	..	56	..	39	..	20	..	155	334
27		XII/27	..	..	..	..	39	..	30	19	5	..	52	3	14	..	13	2	121	257
		Total	2	..	..	..	85	9	53	19	6	..	108	3	53	..	33	2	276	591
28		XIII/28	1	..	..	..	45	8	13	..	35	..	72	11	20	9	27	2	177	328
29		XIII/29	..	..	..	..	34	37	65	23	2	..	49	15	9	..	29	4	126	228
		Total	1	..	..	..	79	45	78	23	37	..	121	26	29	9	56	6	303	556
30		XIV/30	3	..	..	..	23	6	37	2	5	1	155	7	48	..	91	5	418	521
31		XIV/31	1	..	..	..	31	5	13	..	5	3	24	2	16	..	55	4	177	399
		Total	4	..	..	..	54	11	50	2	10	4	179	9	64	..	146	9	595	920
32		XV/32	..	..	..	..	..	..	5	..	..	..	3	..	7	..	12	2	144	273
33		XV/33	15	..	..	..	..	..	9	..	..	..	8	..	18	..	11	..	182	355
		Total	15	..	..	..	..	..	14	..	..	..	11	..	25	..	23	2	326	628
		TOWN TOTAL	38	2	..	..	580	101	762	51	311	46	1,871	103	579	24	827	118	5,077	9,520

Area figures for village and town areas are those supplied by the Assistant Director of Survey and Land Records of the District concerned (in consultation with the Tahsildars of the taluks concerned) and Local bodies respectively. The total of the area figures of the village and town areas will not tally with the taluk figures furnished by the Director of Land Records because taluk area given by Director of Land Records takes into account hills, forests, rivers, etc., where as village and town area may not include the same.

APPENDIX

STATEMENT SHOWING THE DETAILS OF WARD/HNB AND DOOR NUMBERS CONSTITUTING THE E.B.

E.B. Number.	Number of House Numbering Ward/Block.	Number of Street.	Door Numbers included in the Enumerator's Block.
(1)	(2)	(3)	(4)
		VII. THURAIYUR (M).	
1	1	1st Street	1—41
		2nd Street	1—61
2	1	3rd Street	1—26 B
		4th Street	1—26A
		5th Street	1—43
3	1	6th Street	1—8D
		7th Street	A1—22C
		8th Street	3—17
4	2	1st Street	1—16
		2nd Street	2—13A
		3rd Street	1—9
		4th Street	1—19
		5th Street	1—80
5	2	5th Street	81—184
6	3	1st Street	1—56
		2nd Street	1—21A
		3rd Street	1—6
		4th Street	1—17
7	3	5th Street	1—22
		6th Street	1—28A
		7th Street	2—28
		8th Street	1—16B
		9th Street	1—30B
8	4	1st Street	1—26
		2nd Street	1—86
		3rd Street	1—98
		4th Street	1—63
9	4	5th Street	1—10
		6th Street	A1—9A
		7th Street	1—18
		8th Street	1—55A
10	5	1st Street	1—23
		2nd Street	1—117B

E.B. Number.	Number of House Numbering Ward/Block.	Number of Street.	Door Numbers included in the Enumerator's Block.
(1)	(2)	(3)	(4)
		VII THURAIYUR (M)—*cont.*	
11	5	3rd Street	3A—32
		4th Street	1—37
		5th Street	1—8 (i)
		6th Street	1—35
12	6	1st Street	1—100
13	6	1st Street	101—165A
		2nd Street	1—33
14	7	1st Street	1—120
15	7	1st Street	121—250
16	7	2nd Street	1—16
		3rd Street	1—15
		4th Street	1—17
		5th Street	1—31
		6th Street	1—9
		7th Street	1—39A
17	8	1st Street	1—23
		2nd Street	1—46
		3rd Street	A1—20
18	8	4th Street	2—59
		5th Street	1—10D
		6th Street	1—52 (ii)
19	9	1st Street	1—49
20	9	1st Street	50—101
21	9	2nd Street	1—42
		3rd Street	1—21
		4th Street	1—27
22	10	1st Street	1—24B
		2nd Street	1—37
		3rd Street	1—94
23	10	4th Street	A1—56
24	11	1st Street	1—69
		2nd Street	1—63
25	11	3rd Street	2—16
		4th Street	A1—34
		5th Street	A1—20
		6th Street	1—28

E.B. Number.	Number of House Numbering Ward/Block.	Number of Street.	Door Numbers included in the Enumerator's Block.
(1)	(2)	(3)	(4)
		VII. THURAIYUR (M)—*cont.*	
26	12	1st Street	1—43
		2nd Street	1—30
		3rd Street	2—26
27	12	4th Street	1—35
		5th Street	1—39
28	13	1st Street	1—48 A 1
		2nd Street	1—50
		3rd Street	1—25 (ii)
29	13	4th Street	9—22
		5th Street	1—44
		6th Street	1—17 C
30	14	1st Street	1—105
		2nd Street	2—29 B
31	14	3rd Street	2—27 A
		4th Street	1B—71
		5th Street	1—29 A
32	15	1st Street	1—100 A
33	15	1st Street	101—233

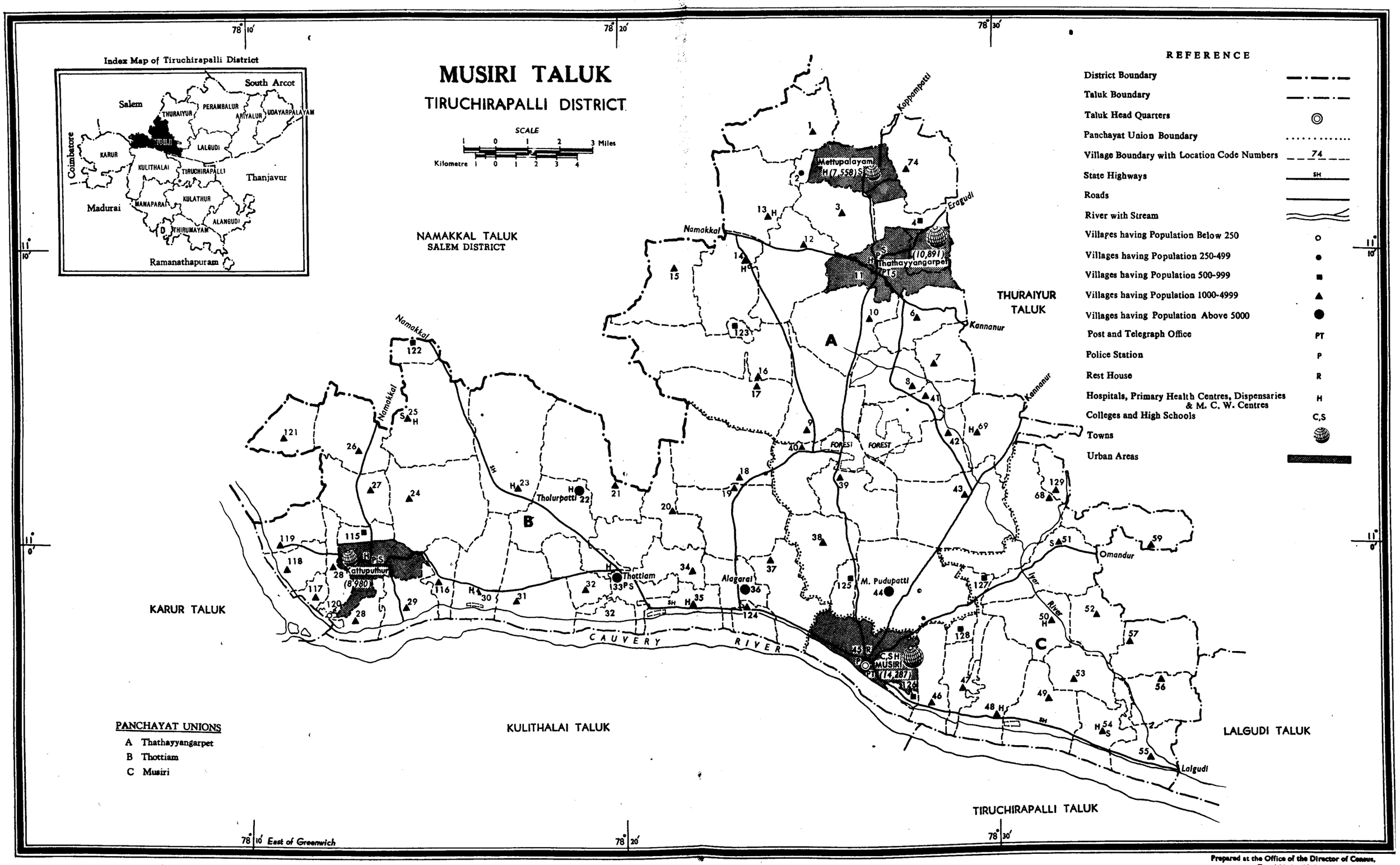

Prepared at the Office of the Director of Census, Tamil Nadu, Madras.

6. MUSIRI TALUK

ALPHABETICAL LIST OF VILLAGES.

6. Musiri Taluk.

Serial Number.	Name of Village.	L.C. Number 1971.	L.C. Number 1961.
(1)	(2)	(3)	(4)
1	Alagarai	36	118*
2	Amoor	54	130
3	Anjalam	16	75
4	Appanallur	18	94*
5	Arachi	6	68
6	Arangur	20	95
7	Arasalur	32 a/b	115
8	Ayyampalayam	48 a/b	127
9	Chinnapallipalayam	117	108
10	Devanur	10 a/b	70
11	Elurpatti	23	98
12	Evoor	49	129
13	Gunaseelam	55	135
14	Jambumadai	14	73
15	Jayankondam	129	81
16	Kaduvetti	116	112
17	Kamalapuram	21	96
18	Kamatchipatti	127	124
19	Kargudi	3	50
20	Karikali	74	45
21	Kattuputhur	115 a/b	109
22	Kidaram	121	103
23	Kodunthurai	53	131
24	Kolakkudi	19	94*
25	Komangalam	57	133
26	Konappampatti	123	72
27	Mahadevi	13	49
28	Manamedu	124	118*
29	Mangalam	42 a/b	79
30	Marungai	26	102
31	Mavillipatti	41 a/b	78
32	M. Kalathur	25	100
33	Mooveli	128	126
34	Morupatti	2 b/b	46
35	M. Pudupatti	44	123
36	M. Puthur	31	114
37	Mullipadi	37 a/b	118*

Serial Number.	Name of Village.	L.C. Number 1971.	L.C. Number 1961.
(1)	(2)	(3)	(4)
38	Musiri	Non-City Urban XI	122*
39	Muthampatti	125	120
40	Nagayanallur	24	99
41	Natham	30 a/b	113
42	Neiveli	52	132
43	Paithambarai	8	69
44	Periapallipalayam	118	106
45	Perur	68	90
46	Pidaramangalam	27	104
47	Pillapalayam	1	48
48	Pillathurai	N.C.U. IX	52*
49	Poolancheri	17	76
50	Seelaipillayarputhur	29 a/b	111
51	Sergudi	9	77
52	Sihilarai	38	119
53	Sithambur	56	134
54	Sithur	34	116
55	Soorampatti	40 a/b	93
56	Srinivasanallur	35 a/b	117
57	Sriramasamudram	28	110
58	Sukkampatti	59	89*
59	Sundaikai	46	122*, 125
60	Thattayangarpettai	N.C.U. IX	52*
61	Thinnakonam	50	128
62	Tholayanatham	69	80
63	Tholurpatti	22	97
64	Thottiam	33	116
65	Thumbalam	39	92
66	T. Puthur	51	89*
67	Umayalpuram	126	122*
68	Unniyur	119	107
69	Urukkarai	12	71
70	Vadamalaipatti	4 a/c	52*
71	Valaiyeduppu	7	67
72	Valasiramani	15	74
73	Valavandhi	43	91

Serial Number.	Name of Village.	L.C. Number 1971.	L.C. Number 1961.
(1)	(2)	(3)	(4)
74	Valuvelputhur	122	101
75	Vellur	47	122*
76	Vengadanatham	120	110

*During 1971 Census, these L.C. Units have been assigned more than one L.C. Number.

VILLAGEWISE PRIMARY CENSUS ABSTRACT.

6. MUSIRI TALUK.

Serial Number.	Location Code Number.	Name of Village.	Area of Village in Hectares.	Occupied Residential Houses.	Number of Households.	Total Population including Institutional and Houseless Population.			Scheduled Castes.		Scheduled Tribes.		Literate and Educated Persons.		WORKERS. Total Workers (i—ix).		WORKERS. I Cultivators.		WORKERS. II Agricultural Labourers.	
						P	M	F	M	F	M	F	M	F	M	F	M	F	M	F
(0)	(1)	(2)	(3)	(4)	(5)	(6)	(7)	(8)	(9)	(10)	(11)	(12)	(13)	(14)	(15)	(16)	(17)	(18)	(19)	(20)
1	1	Pillapalayam	1,287·71	641	680	3,109	1,545	1,564	294	296	6	11	733	363	919	259	537	27	278	220
2	2 b/b	Morupatti	173·99	100	102	435	232	203	35	28	..	..	140	55	142	47	67	..	44	45
3	3	Kargudi	946·93	346	388	1,815	923	892	157	158	..	..	620	242	522	36	274	1	141	30
4	4 a/c	Vadamalaipatti	232·33	195	198	959	473	486	47	35	..	..	265	113	294	277	154	45	123	232
5	6	Arachi	865·75	316	398	1,560	805	755	64	58	..	..	454	170	528	178	260	23	180	144
6	7	Valaiyeduppu	620·27	441	444	1,844	907	937	300	241	..	..	503	245	508	331	175	37	209	269
7	8	Paithambarai	771·78	390	438	2,119	1,083	1,036	117	98	..	..	670	251	675	250	295	77	69	109
8	9	Sergudi	1,296·90	410	416	1,647	780	867	220	239	..	..	493	266	429	403	231	176	82	189
9	10 a/b	Devanur	1,475·27	381	394	1,754	886	868	201	194	..	..	457	196	533	121	349	23	110	95
10	12	Urukkarai	1,494·42	640	709	3,291	1,603	1,[illegible]	427	494	..	..	697	417	935	429	622	176	172	239
11	13	Mahadevi	1,353·05	824	991	4,236	2,064	2,	509	537	..	..	950	446	1,275	503	677	44	423	43
12	14	Jambumadai	1,279·76	585	641	2,579	1,308	1,	202	178	..	..	604	227	765	487	406	251	230	201
13	15	Valasiramani	1,229·99	497	537	2,615	1,339	1,	82	95	..	..	642	204	811	277	576	11	123	259
14	16	Anjalam	1,856·25	480	482	2,123	1,033	1	70	67	..	..	520	203	682	178	487	99	119	78
15	17	Poolancheri	1,424·14	520	533	2,196	1,123	1	73	82	..	..	487	206	735	89	591	17	69	65
16	18	Appanallur	1,460·53	843	854	4,140	2,122	2	497	469	..	..	1,117	397	1,368	728	768	258	444	455
17	19	Kolakkudi	1,533·71	936	984	4,355	2,240	2	660	641	..	..	1,183	559	1,341	258	888	59	283	186
18	20	Arangur	743·58	562	567	2,365	1,203	1,	131	124	..	..	484	169	689	284	329	24	300	249
19	21	Kamalapuram	1,598·07	701	736	3,273	1,681	1	168	176	3	2	1,012	197	1,000	547	658	197	231	335
20	22	Tholurpatti	1,319·45	1,706	1,757	7,541	3,788	3,753	128	132	..	..	1,854	655	2,306	399	1,001	84	677	265
21	23	Elurpatti	2,097·67	1,088	1,090	4,763	2,456	2,307	361	319	..	..	1,290	423	1,539	424	853	89	405	292
22	24	Nagayanallur	1,938·90	1,061	1,085	4,838	2,391	2,447	706	769	..	..	1,152	351	1,384	487	733	54	323	406
23	25	M. Kalathur	1,759·67	835	848	3,665	1,846	1,819	559	576	..	..	948	399	1,135	508	745	219	256	275
24	26	Marungai	1,151·25	678	679	2,860	1,412	1,448	273	240	..	..	546	142	877	476	487	24	217	447
25	27	Pidaramangalam	890·34	470	481	1,908	925	983	336	364	..	..	390	46	624	106	461	10	124	89
26	28	Sriramasamudram	985·77	660	670	2,748	1,322	1,426	458	496	..	..	661	308	794	348	135	3	513	304
27	29 a/b	Seelaipillayarputhur	695·18	497	499	2,016	1,015	1,001	217	238	..	..	541	146	563	364	95	4	394	356
28	29 b/b	Seelaipillayarputhur	38·45	Reserve Forest		..	..	..	..	..	..	..	Reserve Forest			..	—	..	..	..
29	30 a/b	Natham	1,016·15	793	807	3,552	1,779	1,773	337	354	..	..	795	333	1,081	565	504	204	447	33
30	30 b/b	Natham	66·88	Reserve Forest		..	..	..	..	..	..	..	Reserve Forest			..	..	..	..	..
31	31	M. Puthur	1,245·95	695	696	2,939	1,474	1,465	356	379	..	..	677	259	884	538	506	23	207	469
32	32 a/b	Arasalur	1,003·45	668	679	3,010	1,522	1,488	421	449	..	..	755	363	848	414	337	110	349	
33	32 b/b	Arasalur	49·52	Reserve Forest		..	..	..	..	..	..	..	Reserve Forest			..	..	..	..	..

VILLAGEWISE PRIMARY CENSUS ABSTRACT—*cont.*

6. MUSIRI TALUK.

Serial Number.	Location Code Number.	Name of Village,	WORKERS—*cont.* III Livestock, Forestry, Fishing, Hunting, Plantations, Orchards and Allied activities. M (21)	F (22)	IV Mining and Quarrying. M (23)	F (24)	(V) Manufacturing, Processing, Servicing and Repairs. (a) Household Industry. M (25)	F (26)	(b) Other than Household Industry. M (27)	F (28)
1	1	Pillapalayam	8	5	..	..	17	2	9	1
2	2 b/b	Morupatti	..	..	..	..	3	..	1	..
3	3	Kargudi	1	..	..	..	24	..	10	..
4	4 a/c	Vadamalaipatti	..	..	..	..	6	..	1	..
5	6	Arachi	2	..	..	..	1	..	19	..
6	7	Valaiyeduppu	10	..	..	..	35	3	6	..
7	8	Paithambarai	22	5	3	..	199	39	12	2
8	9	Sergudi	16	11	..	..	25	..	10	4
	10 a/b	Devanur	..	..	..	..	12	..	14	1
10	12	Urukkarai	1	..	..	..	32	5	14	..
11	13	Mahadevi	..	..	..	..	33	5	46	4
12	14	Jambumadai	8	6	1	..	27	7	8	..
13	15	Valasiramani	13	..	..	..	30	2	17	..
14	16	Anjalam	..	..	..	..	6	..	19	..
15	17	Poolancheri	..	..	..	..	14	1	20	..
16	18	Appanallur	7	2	..	..	13	..	36	3
17	19	Kolakkudi	1	..	..	..	29	..	32	..
18	20	Arangur	1	..	..	..	12	4	7	..
19	21	Kamalapuram	15	..	..	..	6	3	18	..
20	22	Tholurpatti	308	5	..	..	43	1	46	3
21	23	Elurpatti	26	19	..	..	17	..	97	13
22	24	Nagayanallur	57	9	..	..	101	11	65	1
23	25	M. Kalathur	3	2	..	..	26	2	14	1
24	26	Muarungai	..	..	..	..	61	3	23	..
25	27	Pidaramangalam	1	..	..	..	7	..	3	..
26	28	Sriramasamudram	5	6	7	..	24	7	16	1
27	29 a/b	Seelaipillayarputhur	1	..	..	..	2	1	12	1
28	29 b/b	Seelaipillayarputhur	..	..	Reserve Forest		..	..	..	..
29	30 a/b	Natham	1	..	..	..	14	2	22	1
30	30 b/b	Natham	..	..	Reserve Forest		..	..	..	..
31	31	M. Puthur	3	..	1	..	15	..	83	34
32	32 a/b	Arasalur	16	2	..	..	10	..	14	1
33	32 b/b	Arasalur	..	..	Reserve Forest		..	..	..	..

Serial Number.	WORKERS. VI Construction. M (29)	F (30)	VII Trade and Commerce. M (31)	F (32)	VIII Transport, Storage & Communications. M (33)	F (34)	IX Other Services. M (35)	F (36)	X Non-workers. M (37)	F (38)
1	22	..	10	2	..	..	38	2	626	1,305
2	16	..	5	1	..	..	6	1	90	156
3	20	..	20	..	1	..	31	5	401	856
4	..	..	6	..	..	..	4	..	179	209
5	20	5	9	2	1	..	36	4	277	577
6	9	2	28	4	2	..	34	16	399	606
7	20	7	19	1	5	..	31	10	408	786
8	14	11	10	1	3	..	38	11	351	464
	18	..	4	..	..	..	26	2	353	747
10	17	4	9	1	4	..	64	4	668	1,259
11	9	..	23	2	3	..	61	12	789	1,669
12	23	10	20	4	1	..	41	8	543	784
13	6	2	11	1	3	..	32	2	528	999
14	11	..	22	..	..	..	18	1	351	912
15	1	..	6	1	2	..	32	5	388	984
16	12	..	37	6	6	..	45	4	754	1,290
17	5	..	25	3	5	..	73	10	899	1,857
18	2	1	9	1	3	..	26	5	514	878
19	5	..	29	9	4	..	34	3	681	1,045
20	52	29	61	1	10	..	108	11	1,482	3,354
21	6	1	49	2	5	..	81	8	917	1,883
22	25	..	18	3	9	..	53	3	1,007	1,960
23	2	..	19	1	2	..	68	8	711	1,311
24	2	..	48	..	3	..	36	2	535	972
25	7	3	5	1	1	..	15	3	301	877
26	18	16	23	1	8	..	45	9	528	1,078
27	..	..	20	..	2	..	37	2	452	637
28	..	..	..	..	Reserve Forest		..	..	..	..
29	4	..	28	2	1	..	60	21	698	1,208
30	..	..	..	..	Reserve Forest		..	..	..	..
31	6	..	14	5	3	..	46	7	590	927
32	3	..	31	8	8	..	89	12	674	1,074
33	..	..	..	..	Reserve Forest		..	..	..	..

VILLAGEWISE PRIMARY CENSUS ABSTRACT.—*cont.*

6. MUSIRI TALUK.

Serial Number.	Location Code Number.	Name of Village.	Area of Village in Hectares.	Occupied Residential Houses.	Number of Households.	Total Population including Institutional and Houseless Population. P	M	F	Scheduled Castes. M	F	Scheduled Tribes. M	F	Literate and Educated Persons. M	F	WORKERS I Total Workes (i—ix) M	F	I Cultivators M	F	II Agricultural Labourers. M	F
(0)	(1)	(2)	(3)	(4)	(5)	(6)	(7)	(8)	(9)	(10)	(11)	(12)	(13)	(14)	(15)	(16)	(17)	(18)	(19)	(20)
34	33	Thottiam	1,052·61	2,057	2,981	9,633	4,803	4,830	817	873	..	..	3,022	1,713	2,695	630	920	91	672	390
35	34	Sithur	559·68	360	361	1,489	737	752	529	542	..	..	453	235	403	219	300	77	77	139
36	35 a/b	Srinivasanallur	601·38	713	754	3,399	1,701	1,698	464	494	..	..	1,064	573	889	396	436	17	261	354
37	35 b/b	Srinivasanallur	201·97	..	..	Reserve Forest	..	..	..	..	..	..	..	Reserve Forest		..	..	..	..	..
38	36	Alagarai	885·47	1,440	1,465	5,884	3,004	2,880	608	618	..	..	1,556	504	1,758	790	435	23	447	580
39	37 a/b	Mullipadi	1,066·41	507	515	2,18[illegible]	1,07[illegible]	1,10[illegible]	451	468	..	..	442	197	671	295	265	18	281	251
40	37 b/b	Mullipadi	9·55	..	..	Reserve Forest	..	..	..	..	..	..	..	Reserve Forest		..	..	..	..	..
41	38	Sihilarai	1,090·98	593	611	2,549	1,288	1,261	332	330	..	..	608	278	778	541	346	131	260	368
42	39	Thumbalam	1,035·19	730	740	3,087	1,488	1,599	227	249	..	..	786	253	904	771	495	339	244	391
43	40 a/b	Soorampatti	1,131·79	349	366	1,545	744	801	47	46	..	..	446	217	418	318	302	210	38	89
44	40 b/b	Soorampatti	134·64	..	..	Reserve Forest	..	..	..	..	..	..	..	Reserve Forest		..	..	..	..	..
45	41 a/b	Mavillipatti	758·70	376	398	1,673	831	842	144	136	..	..	538	231	513	296	252	122	89	157
46	41 b/b	Mavillipatti	388·92	..	..	Reserve Forest	..	..	..	..	..	..	..	Reserve Forest		..	..	..	..	..
47	42 a/b	Mangalam	829·09	710	716	3,300	1,637	1,663	164	176	..	..	921	276	978	269	672	98	92	158
48	42 b/b	Mangalam	186·02	..	..	Reserve Forest	..	..	..	..	..	..	..	Reserve Forest		..	..	..	..	..
49	43	Valavandhi	2,001·92	632	697	3,278	1,673	1,605	169	168	..	..	369	91	1,158	611	850	333	131	233
50	44	M. Pudupatti	2,224·68	1,181	1,207	5,078	2,522	2,556	426	438	..	..	706	129	1,677	650	1,068	17	391	626
51	46	Sundaikai	713·21	347	347	1,509	743	766	322	348	..	..	365	175	458	219	199	48	186	152
52	47	Vellur	1,009·89	594	608	2,372	1,184	1,188	180	180	..	..	521	334	773	387	390	177	250	194
53	48 a/b	Ayyampalayam	1,169·72	909	915	3,879	1,914	1,965	642	712	2	..	1,087	501	1,193	507	592	67	415	429
54	48 b/b	Ayyampalayam	38·32	..	..	Reserve Forest	..	..	..	..	..	..	..	Reserve Forest		..	..	..	..	..
55	49	Evoor	1,098·07	781	800	3,246	1,625	1,621	362	366	..	..	843	292	968	176	590	43	146	80
56	50	Thinnakonam	921·97	682	686	2,942	1,452	1,490	127	141	..	..	470	159	964	602	660	310	176	254
57	51	T. Puthur	1,229·29	921	933	4,077	2,028	2,049	548	528	..	..	1,096	489	1,271	549	710	150	268	357
58	52	Neiveli	678·94	440	460	2,022	1,011	1,011	91	80	..	..	433	90	682	341	542	182	41	153
59	53	Kodunthurai	726·25	604	608	2,701	1,338	1,363	499	490	..	..	573	149	849	751	518	283	205	415
60	54	Amoor	700·38	613	649	2,596	1,270	1326	413	465	..	..	698	294	770	404	476	317	74	58
1	55	Gunaseelam	917·99	514	532	2,368	1,170	1,198	323	324	..	..	659	288	681	263	438	111	52	93
62	56	Sithambur	761·62	415	469	1,865	900	965	185	205	..	..	440	142	592	345	325	89	169	246
63	57	Komangalam	1,043·76	497	498	2,177	1,102	1,075	76	74	..	..	518	82	768	259	96	2	454	166
64	59	Sukkampatti	967·84	654	654	2,959	1,449	1,510	383	395	..	..	659	262	937	465	827	422	29	31
65	68	Perur	1,425·50	845	868	4,174	2,132	2,042	962	908	..	..	991	341	1,310	367	881	39	294	318
66	69	Tholayanatham	1,053·62	801	810	3,581	1,772	1,809	414	412	..	..	897	429	1,031	243	352	24	312	189

VILLAGE-WISE PRIMARY CENSUS ABSTRACT—*cont.*

6. MUSIRI TALUK.

Serial Number.	Location Code Number.	Name of Village.	WORKERS. III Livestock, Forestry, Fishing, Hunting, Plantations, Orchards and Allied activities.		IV Mining and Quarrying.		(V) Manufacturing, Processing, Servicing and Repairs. (a) Household Industry.		(b) Other than Household Industry.		VI Construction.		VII Trade and Commerce.		VIII Transport, Storage & Communications		IX Other Services		X Non-workers	
			M (21)	F (22)	M (23)	F (24)	M (25)	F (26)	M (27)	F (28)	M (29)	F (30)	M (31)	F (32)	M (33)	F (34)	M (35)	F (36)	M (37)	F (38)
34	33	Thottiam	61	..	..	..	82	10	135	27	37	2	324	37	109	1	355	72	2,108	4,200
35	34	Sithur	..	..	..	..	1	..	..	..	..	..	7	..	1	..	17	3	334	533
36	35 a/b	Srinivasanallur	2	..	..	..	30	9	48	4	7	2	31	3	13	..	61	7	812	1,302
37	35 b/b	Srinivasanallur	Reserve Forest			..	..	..	..	..	..	..	..	..	Reserve Forest		..	..	..	..
38	36	Alagarai	2	..	..	..	644	158	81	4	8	..	58	6	6	..	77	19	1,246	2,090
39	37 a/b	Mullipadi	1	..	..	..	64	18	8	3	9	..	5	4	6	..	32	1	406	810
40	37 b/b	Mullipadi	Reserve Forest			..	..	..	..	..	..	..	..	..	Reserve Forest		..	..	..	..
41	38	Sihilarai	23	21	..	3	24	4	25	1	12	4	30	4	14	..	44	5	510	720
42	39	Thumpalam	23	19	1	..	21	3	38	5	8	1	31	4	3	..	40	9	584	828
43	40 a/b	Soormapatti	27	7	..	..	2	5	19	2	2	2	1	1	2	..	25	2	326	483
44	40 b/b	Soormapatti	Reserve Forest			..	..	..	..	..	..	..	..	..	Reserve Forest		..	..	..	..
45	41 a/b	Mavillipatti	7	1	..	..	66	2	14	..	14	6	28	1	3	..	40	7	318	546
46	41 b/b	Mavillipatti	Reserve Forest			..	..	..	..	..	..	..	..	..	Reserve Forest		..	..	..	..
47	42 a/b	Mangalam	3	..	..	..	119	4	6	..	..	..	51	1	2	..	33	8	659	1,394
48	42 b/b	Mangalam	Reserve Forest			..	..	..	..	..	..	..	..	..	Reserve Forest		..	+	..	..
49	43	Valavandhi	15	27	..	..	21	1	84	12	..	..	30	..	1	..	21	1	515	994
50	44	M. Pudupatti	2	..	..	..	82	..	45	1	5	4	22	..	7	..	45	6	845	1,906
51	46	Sundaikai	4	..	..	..	6	5	26	9	15	..	8	3	2	..	25	2	285	547
52	47	Vellur	6	1	..	..	21	2	44	2	2	..	27	2	2	..	32	9	411	801
53	48 a/b	Ayyampalayam	18	..	..	..	32	..	33	..	1	..	23	3	13	..	65	8	721	1,458
54	48 b/b	Ayyampalayam	Reserve Forest			..	..	..	..	..	2	..	..	..	Reserve Forest		..	..	..	..
55	49	Evoor	35	2	..	..	37	3	26	2	..	..	31	4	13	..	86	42	657	1,445
56	50	Thinnakonam	24	24	..	..	20	3	24	1	4	..	19	..	2	..	34	10	488	888
57	51	T. Puthur	35	18	1	..	76	10	32	1	5	..	47	2	5	..	84	11	757	1,500
58	52	Neiveli	..	..	..	..	52	2	9	1	13	..	14	..	2	1	22	2	329	670
59	53	Kodunthurai	26	25	..	3	37	5	17	2	..	..	13	3	1	..	22	8	489	612
60	54	Amoor	15	..	..	..	34	8	32	8	10	7	58	2	4	..	73	10	500	922
61	55	Gunaseelam	30	22	..	..	16	2	6	8	4	1	45	6	16	3	68	18	489	935
62	56	Sithambur	2	..	..	..	38	3	9	..	10	..	12	..	2	..	35	7	308	620
63	57	Komangalam	4	2	..	..	14	5	102	10	..	..	23	7	2	..	26	19	334	816
64	59	Sukkampatti	..	..	..	..	18	..	10	2	47	48	11	1	1	..	40	9	512	1,045
65	68	Perur	7	2	..	..	28	2	29	..	1	..	14	..	2	..	54	6	822	1,675
66	69	Tholavanatham	32	5	..	..	91	9	37	1	1	..	124	8	12	..	58	7	741	1,566
											13	..								

VILLAGEWISE PRIMARY CENSUS ABSTRACT—*cont.*

6. MUSIRI TALUK.

Serial Number.	Location Code Number.	Name of Village.	Area of Village in Hectares.	Occupied Residential Houses.	Number of Households.	Total Population including Institutional and Houseless Population.			Scheduled Castes.		Scheduled Tribes.		Literate and Educated Persons.		WORKERS. Total Workers. (i—ix)		WORKERS. I Cultivators.		WORKERS. II Agricultural Labourers.	
						P	M	F	M	F	M	F	M	F	M	F	M	F	M	F
(0)	(1)	(2)	(3)	(4)	(5)	(6)	(7)	(8)	(9)	(10)	(11)	(12)	(13)	(14)	(15)	(16)	(17)	(18)	(19)	(20)
67	74	Karikali	1,209·07	613	637	2,939	1,476	1,463	230	226	..	..	971	397	896	397	272	36	287	326
68	115a/b	Kattuputhur	15·11	235	237	951	476	475	134	116	..	..	188	43	280	193	74	2	161	179
69	116	Kaduvetti	465·99	720	734	2,763	1,349	1,414	120	144	..	..	603	229	798	329	418	20	271	283
70	117	Chinnapallipalayam	225·15	204	226	1,071	543	528	58	62	..	..	335	135	322	186	124	13	152	171
71	118	Periapallipalayam	469·83	288	293	1,165	572	593	89	87	..	..	234	65	357	223	208	8	102	212
72	119	Unniyur	598·84	492	497	2,229	1,088	1,141	80	83	..	..	610	296	654	342	157	20	116	143
73	120	Vengadanatham	33·22	35	36	163	85	78	41	37	..	..	42	7	50	27	..	..	38	27
74	121	Kidaram	682·34	312	312	1,306	648	658	120	122	..	..	291	66	400	182	233	14	79	162
75	122	Valuelputhur	280·98	117	127	519	271	248	87	74	..	..	171	59	158	79	92	3	44	76
76	123	Konappampatti	100·66	225	229	941	467	474	32	30	..	..	228	98	272	113	149	5	74	99
77	124	Manamedu	270·83	594	635	2,757	1,398	1,359	17	15	..	..	829	270	833	294	105	4	14	8
78	125	Muthampatti	303·04	155	155	774	389	385	81	78	..	..	136	15	250	258	144	..	83	254
79	126	Umayalpuram	103·50	176	176	671	329	342	145	143	..	..	194	96	196	126	91	7	54	97
80	127	Kamatchipatti	185·98	151	151	647	314	333	19	25	..	..	76	28	230	9	202	6	14	3
81	128	Mooveli	165·70	144	145	588	294	294	30	30	..	..	145	50	146	20	69	4	45	11
82	129	Jayankondam	280·81	249	300	1,418	698	720	..	..	..	..	346	132	386	7	147	1	46	1
		Taluk Total ..	69,950·00	42,934	44,592	192,722	96,272	96,450	19,594	19,964	11	13	48,110	19,061	58,503	24,760	30,623	6,252	15,176	16,278

VILLAGEWISE PRIMARY CENSUS ABSTRACT—*concld.*

6. MUSIRI TALUK.

Serial Number.	Location Code Number.	Name of Village.	WORKERS. III Livestock, Forestry, Fishing, Hunting, Plantations, Orchards and Allied activities.		IV Mining and Quarrying.		(V) Manufacturing, Processing, Servicing and Repairs. (a) Household Industry.		(b) Other than Household Industry.		VI Construction.		VII Trade and Commerce.		VIII Transport, Storage & Communications.		IX Other Services.		X Non-workers.	
			M (21)	F (22)	M (23)	F (24)	M (25)	F (26)	M (27)	F (28)	M (29)	F (30)	M (31)	F (32)	M (33)	F (34)	M (35)	F (36)	M (37)	F (38)
67	74	Karikali	..	..	..	..	130	7	61	18	39	..	46	2	3	..	58	8	580	1,066
68	115a/b	Kattuputhur	1	..	..	7	3	..	4	1	19	2	2	1	4	..	12	1	196	282
69	116	Kaduvetti	2	..	..	..	23	3	7	2	4	3	32	8	2	..	39	10	551	1,085
70	117	Chinnapallipalayam	..	..	..	..	1	..	30	..	..	..	5	..	2	..	8	2	221	342
71	118	Periapallipalayam	..	..	..	..	2	1	35	..	1	1	..	1	..	..	9	..	215	370
72	119	Unniyur	8	4	..	..	223	153	19	5	5	..	60	1	5	..	61	16	434	799
73	120	Vengadanatham	..	..	..	..	2	..	..	..	..	..	3	..	..	..	7	..	35	51
74	121	Kidaram	..	..	..	..	7	..	25	..	41	6	2	..	..	..	13	..	248	476
75	122	Veluelputhur	1	..	.	..	1	..	5	..	1	..	5	..	1	..	8	..	113	169
76	123	Konappampatti	3	..	..	..	6	1	3	...	3	2	10	1	2	..	17	5	195	361
77	124	Manamedu	..	..	..	..	511	241	56	13	3	1	94	10	15	6	35	11	565	1,065
78	125	Muthampatti	..	..	..	..	2	2	1	1	4	..	3	..	1	..	12	1	139	127
79	126	Umayalpuram	9	..	..	..	12	1	7	..	2	..	9	19	1	..	11	2	133	216
80	127	Kamatchipatti	1	..	..	..	7	..	..	..	2	..	1	..	..	..	3	..	84	324
81	128	Mooveli	..	..	..	..	..	..	10	1	1	..	10	1	..	..	11	3	148	274
82	129	Jayankondam	..	..	..	..	136	4	19	1	2	..	24	..	1	..	11	..	312	713
		Taluk Total	955	252	14	13	3,586	784	1,915	219	717	183	2,011	209	378	12	3,128	558	37,769	71,690

FOOT NOTE: L. C. Nos. 2 a/b, 4 b/c, c/c, 5, 10 b/b, 11, 45. Non-City Urban Units.
L. C. Nos. 58, 60 to 67, 70 to 73, 75 to 114. Refer Thuraiyur Taluk.
L. C. No. 115 b/b, ... Non-City Urban Unit.

APPENDIX.

STATEMENT SHOWING A LIST OF REVENUE VILLAGES FORMING PART OF PANCHAYATS.

6. MUSIRI TALUK.

L. C. Number.	*Name of Village.*	*Name of Panchayat in which included with alphabetical indications for the total segment.*	*Cross reference for other segment/segments of the Panchayat*
(1)	(2)	(3)	(4)
1	Pillapalayam	Pillapalayam a/b	2 b/b for b/b.
2 b/b	Morupatti	Pillapalayam b/b	1 for a/b.
28	Sriramasamudram	Sriramasamudram a/b	120 for b/b.
33	Thottiam	Thottiam a/b	34 for b/b.
34	Sithur	Thottiam b/b	33 for a/b.
36	Alagarai	Alagarai a/c	37 a/b for b/c, and 124 for c/c.
37 a/b	Mullipadi	Alagarai b/c	36 for a/c and 124 for c/c.
46	Sundaikai	Sundaikai a/b	126 for b/b.
47	Vellur	Vellur a/b	128 for b/b.
51	T. Puthur	T. Puthur a/b	59 for b/b.
59	Sukkampatti	T. Puthur b/b	51 for a/b.
120	Vengadanatham	Sriramasamudram b/b	28 for a/b.
124	Manamedu	Alagarai c/c	36 for a/c, and 37 a/b for b/c.
126	Umayalpuram	Sundaikai b/b	46 for a/b.
128	Mooveli	Vellur b/b	47 for a/b.

URBAN BLOCKWISE PRIMARY CENSUS ABSTRACT.

6. MUSIRI

TALUK.

Serial Number.	Location Code Number.	Name of Town/Ward/ Enumerator's Block No.	Area of Town in Sq.km.	Occupied Residential Houses.	Number of House-holds.	Total Population including Institutional and Houseless Population. P	M	F	Scheduled Castes M	F	Scheduled Tribes M	F	Literate and Educated Persons M	F	WORKERS Total Workers (i—ix) M	F	I Cultivators M	F	II Agricultural Labourers M	F
(0)	(1)	(2)	(3)	(4)	(5)	(6)	(7)	(8)	(9)	(10)	(11)	(12)	(13)	(14)	(15)	(16)	(17)	(18)	(19)	(20)
		VIII. METTUPALAYAM [P]																		
1	H.N.B/EB. No.	1/361 Total ..		127	127	594	281	313	..	..	..	..	176	73	180	19	7	..	..	3
2		2/362 .. Total ..		82	82	476	231	245	1	5	..	..	185	143	112	16	15	..	9	..
3		3/363 .. Total ..		113	113	522	269	263	..	..	..	..	179	79	158	45	22	2	3	23
4		4/364		48	48	246	134	112	..	..	..	..	100	52	66	5	5	..	..	..
5		4/365		71	71	327	161	166	..	..	..	..	130	91	79	1	8	..	..	..
		Total ..		119	119	573	295	278	..	..	..	..	230	143	145	6	13	..	..	..
6		5/366 .. Total ..		123	124	560	274	286	..	..	..	..	232	150	154	33	15	1	2	7
7		6/367		50	55	249	128	121	..	..	..	..	93	49	80	12	..	..	2	1
8		6/368		81	84	403	201	202	..	5	..	..	161	130	100	8	8	..	2	..
		Total ..		131	139	652	329	323	..	5	..	..	254	179	180	20	8	..	4	1
9		7/369 (Part) Total ..		57	57	240	123	117	..	..	..	..	78	35	62	22	11	1	3	19
10		8/371		80	85	366	178	188	1	2	..	..	135	97	90	18	9	..	..	5
11		8/372		58	60	253	113	140	1	4	..	..	92	59	65	20	7	..	1	6
		Total ..		138	145	619	291	328	2	6	..	..	227	156	155	38	16	..	1	11
12		9/373 .. Total ..		118	124	531	264	267	211	226	..	..	179	64	126	131	19	..	63	123
13		10/374 .. Total ..		172	172	716	366	350	..	..	..	..	213	77	216	18	93	..	34	16
14		11/375 .. Total ..		150	150	678	327	351	129	129	..	..	136	78	183	115	87	41	50	74
15		12/376 .. Total ..		115	117	517	261	256	..	..	..	..	139	45	145	2	53	..	58	1
16		13/377 .. Total ..		123	123	587	275	312	78	93	..	..	166	81	169	101	66	1	69	94
17		7/370 (Part) Total ..		67	67	293	141	152	..	..	..	..	93	45	85	49	9	1	..	28
		Town Total ..	8·21	1,635	1,669	7,558	3,717	3,841	421	464	..	..	2,487	1,348	2,065	615	434	47	294	400

URBAN BLOCKWISE PRIMARY CENSUS ABSTRACT—*cont.*

6. MUSIRI TALUK.

Serial Number.	Location Code Number.	Name of Town/Ward/ Enumerator's Block No.	WORKERS. III Livestock Forestry, Fishing, Hunting, Plantations, Orchards and Allied activities. M (21)	F (22)	IV Mining and Quarrying. M (23)	F (24)	(V) Manufacturing, Processing, Servicing and Repairs. (a) Household Industry. M (25)	F (26)	(b) Other than Household Industry. M (27)	F (28)	VI Construction M (29)	F (30)	VII Trade and Commerce M (31)	F (32)	VIII Transport, Storage & Communications M (33)	F (34)	IX Other Services M (35)	F (36)	X Non-workers M (37)	F (38)
		VIII. METTUPALAYAM [P]—*cont.*																		
1	HNB./EB. No.	1/361 .. Total ..	1	..	..	..	153	10	9	..	..	..	22	3	3	1	5	2	101	294
2		2/362 .. Total ..	..	..	..	..	22	..	14	1	3	..	32	..	..	..	17	15	119	229
3		3/363 .. Total ..	3	3	..	..	52	12	23	..	6	3	37	..	1	1	6	1	106	218
4		4/364	..	..	..	..	14	1	19	..	1	..	9	..	7	..	11	4	68	107
5		4/365	..	..	..	..	23	1	11	..	..	..	27	..	..	..	10	..	82	165
		Total ..	..	..	..	..	37	2	30	..	1	..	36	..	7	..	21	4	150	272
6		5/366 .. Total ..	..	..	..	..	37	17	15	1	1	..	68	5	6	..	11	2	120	253
7		6/367	..	..	..	..	45	8	9	..	..	..	21	2	1	..	2	1	48	109
8		6/368	..	..	..	..	8	..	7	2	..	..	62	3	2	..	13	3	101	194
		Total ..	..	..	..	..	53	8	16	2	..	..	83	5	3	..	15	4	149	303
9		7/369 (Part) Total ..	1	..	..	..	5	..	12	..	2	..	19	1	2	..	7	1	61	95
10		8/371	..	..	..	..	2	..	7	..	3	3	49	4	7	..	13	6	88	170
11		8/372	..	1	..	..	..	..	7	..	..	..	44	10	2	..	4	3	48	120
		Total ..	..	1	..	..	2	..	14	..	3	3	93	14	9	..	17	9	136	290
12		9/373 .. Total ..	..	..	..	..	15	1	9	1	..	..	1	..	2	..	17	6	138	136
13		10/374 .. Total ..	12	1	..	..	42	..	5	..	..	..	5	..	..	..	25	1	150	332
14		11/375 .. Total ..	..	..	..	..	26	..	..	..	..	..	12	..	..	..	8	..	144	236
15		12/376 .. Total ..	7	1	..	..	4	..	4	..	1	..	11	..	1	..	6	..	116	254
16		13/377 .. Total ..	4	1	..	..	1	2	4	..	5	..	7	1	1	..	12	2	106	211
17		7/370 (Part) Total ..	2	6	..	..	44	..	2	..	22	14	3	..	..	..	3	..	56	103
		Town Total ..	30	13	..	..	473	52	157	5	43	20	429	29	35	2	170	47	1,652	3,226

URBAN BLOCKWISE PRIMARY CENSUS ABSTRACT—*cont*

6. MUSIRI TALUK.

Serial Number.	Location Code Number.	Name of Town/ward Enumerator's Block No.	Area of Town in Sq. Km.	Occupied Residential Houses.	Number of Households.	Total Population including Institutional and Houseless Population. P	M	F	Scheduled Castes. M	F	Scheduled Tribes. M	F	Literate and Educated Persons. M	F	WORKERS Total Workers (i—ix). M	F	I Cultivators. M	F	II Agricultural Labourers. M	F
(0)	(1)	(2)	(3)	(4)	(5)	(6)	(7)	(8)	(9)	(10)	(11)	(12)	(13)	(14)	(15)	(16)	(17)	(18)	(19)	(20)
	IX.	THATHAYYANGARPET (P)																		
1	H.N.B./E.B. No.	1/378	..	130	132	572	274	298	..	..	..	..	184	107	161	90	85	39	66	51
2		1/379	..	129	140	523	255	268	74	71	..	..	119	70	141	87	63	30	19	34
		Total ..	..	**259**	**272**	**1,095**	**529**	**566**	**74**	**71**	..	..	**303**	**177**	**302**	**177**	**148**	**69**	**85**	**85**
3		2/380	..	107	107	425	198	227	..	..	..	..	132	47	113	56	82	..	9	55
4		2/381	..	126	126	503	255	248	25	28	..	..	111	30	165	120	81	63	81	57
		Total ..	..	**233**	**233**	**928**	**453**	**475**	**25**	**28**	..	..	**243**	**77**	**278**	**176**	**163**	**63**	**90**	**112**
5		8/382	..	133	144	658	327	331	209	225	..	..	197	111	185	89	84	37	31	43
6		8/383	..	98	109	493	255	238	..	..	..	..	151	91	139	25	55	2	4	2
		Total ..	..	**231**	**253**	**1,151**	**582**	**569**	**209**	**225**	..	..	**348**	**202**	**324**	**114**	**139**	**39**	**35**	**45**
7		9/384	..	91	97	398	192	206	..	..	..	..	112	64	103	28	10	5	1	1
8		9/385	..	112	117	473	225	248	83	91	..	..	147	83	130	14	19	..	34	8
		Total ..	..	**203**	**214**	**871**	**417**	**454**	**83**	**91**	..	..	**259**	**147**	**233**	**42**	**29**	**5**	**35**	**9**
9		10/386 Total ..	..	**119**	**132**	**610**	**288**	**322**	..	..	..	..	197	143	173	38	10	3	..	1
10		11/387 Total ..	..	**133**	**133**	**589**	**278**	**311**	..	..	..	..	198	113	148	5	7	..	3	..
11		12/388	..	45	47	222	116	106	..	..	..	..	83	39	66	4	4	1	1	2
12		12/389	..	64	65	310	151	159	..	..	..	..	119	67	79	9	7	2	..	1
		Total ..	..	**109**	**112**	**532**	**267**	**265**	..	..	..	..	**202**	**106**	**145**	**13**	**11**	**3**	**1**	**3**
13		13/390	..	135	135	605	298	307	69	78	..	..	129	62	197	112	39	10	55	95
14		13/391	..	87	93	440	209	231	3	3	..	..	150	115	108	13	21	..	2	7
		Total ..	..	**222**	**228**	**1,045**	**507**	**538**	**72**	**81**	..	..	**279**	**177**	**305**	**125**	**60**	**10**	**57**	**102**
15		3/392	..	92	102	328	163	165	24	19	..	..	108	66	88	7	59	2	6	1
16		3/393	..	108	113	445	234	211	120	106	..	..	135	51	141	5	105	1	18	4
		Total ..	..	**200**	**215**	**773**	**397**	**376**	**144**	**125**	..	..	**243**	**117**	**229**	**12**	**164**	**3**	**24**	**5**
17		4/394	..	42	48	276	150	126	150	126	..	..	131	80	68	..	1	..	..	..
18		4/395	..	56	75	359	186	173	..	..	..	..	127	93	98	1	..	..	3	..
		Total ..	..	**98**	**123**	**635**	**336**	**299**	..	..	..	..	**258**	**173**	**166**	**1**	**1**	..	**3**	..
19		5/396 Total ..	..	**105**	**120**	**575**	**271**	**304**	..	..	..	..	**217**	**158**	**156**	**56**	**4**	..	..	..
20		6/397 Total ..	..	**138**	**150**	**783**	**392**	**391**	184	176	..	..	**243**	**125**	**221**	**55**	**16**	..	**91**	**50**
21		7/398	..	110	110	531	272	259	203	204	..	..	165	81	126	6	9	..	82	4
22		7/399	..	132	152	773	397	376	36	40	..	..	259	164	204	91	10	2	7	12
		Total ..	..	**242**	**262**	**1,304**	**669**	**635**	**239**	**244**	..	..	**424**	**245**	**330**	**97**	**19**	**2**	**89**	**16**
		Town Total ..	17·13	**2,292**	**2,447**	**10,891**	**5,386**	**5,505**	**1,030**	**1,041**	..	..	**3,414**	**1,960**	**3,010**	**911**	**771**	**197**	**513**	**428**

URBAN BLOCKWISE PRIMARY CENSUS ABSTRACT—*cont.*

6. MUSIRI TALUK.

Serial Number.	Location Code Number.	Name of Town/ward Enumerator's Block No.	WORKERS III Livestock, Forestry Fishing, Hunting, Plantations, Orchards and Allied activities. M	F	IV Mining and Quarrying. M	F	(V) Manufacturing, Processing, Servicing and Repairs. (a) Household Industry. M	F	(b) Other than Household Industry. M	F	VI Construction. M	F	VII Trade and Commerce. M	F	VIII Transport, Storage & Communications. M	F	IX Other Services. M	F	X Non-workers. M	F
			(21)	(22)	(23)	(24)	(25)	(26)	(27)	(28)	(29)	(30)	(31)	(32)	(33)	(34)	(35)	(36)	(37)	(38)
		IX. THATHAYYANGARPET (P)—*cont.*																				
1	H.B.N./EB. No.	1/378	..	..	..	..	..	..	..	..	..	..	3	..	2	..	5	..	113	208
2		1/379	4	2	..	..	11	1	1	..	23	17	5	..	2	..	13	3	114	181
		Total	4	2	..	..	11	1	1	..	23	17	8	..	4	..	18	3	227	389
3		2/380	..	..	..	..	5	..	4	..	..	..	2	..	3	..	8	1	85	171
4		2/381	..	..	..	..	..	..	2	..	..	..	..	..	..	..	1	..	90	128
		Total	..	..	..	..	5	..	6	..	..	..	2	..	3	..	9	1	175	299
5		8/382	..	..	..	..	8	..	5	..	10	..	17	2	2	..	28	7	142	242
6		8/383	2	2	..	..	21	4	22	6	2	..	9	2	3	..	21	7	116	213
		Total	2	2	..	..	29	4	27	6	12	..	26	4	5	..	49	14	258	455
7		9/384	..	..	..	..	22	3	3	3	27	13	15	..	7	1	18	2	89	178
8		9/385	..	..	..	..	25	2	6	..	..	..	1	..	4	..	41	4	95	234
		Total	..	..	..	..	47	5	9	3	27	13	16	..	11	1	59	6	184	412
9		10/386 .. .. Total	1	..	..	..	74	26	17	1	4	..	26	1	4	..	37	6	115	284
10		11/387 .. .. Total	..	..	..	..	91	2	11	1	2	..	20	2	4	..	10	..	130	306
11		12/388	..	..	..	..	34	..	4	..	1	..	13	1	5	..	4	..	50	102
12		12/389	..	..	..	..	38	..	4	..	..	..	17	2	6	3	7	1	72	150
		Total	..	..	..	..	72	..	8	..	1	..	30	3	11	3	11	1	122	252
13		13/390	..	..	..	..	24	..	44	3	2	..	15	2	2	..	16	2	101	195
14		13/391	..	..	..	..	2	..	25	1	7	..	25	..	10	..	16	5	101	218
		Total	..	..	..	..	26	..	69	4	9	..	40	2	12	..	32	7	202	413
15		3/392	..	..	..	..	3	3	9	1	..	..	4	..	..	..	7	..	75	158
16		3/393	..	..	..	..	..	..	6	..	..	..	..	..	1	..	11	..	93	206
		Total	..	..	..	..	3	3	15	1	..	..	4	..	1	..	18	..	168	364
17		4/394	..	..	..	..	2	..	14	..	1	..	33	..	2	..	15	..	82	126
18		4/395	..	..	..	..	1	..	48	..	5	1	27	..	9	..	5	..	88	172
		Total	..	..	..	..	3	..	62	..	6	1	60	..	11	..	20	..	170	298
19		5/396 .. .. Total	..	..	..	..	113	54	1	..	..	..	30	1	2	..	6	1	115	248
20		6/397 .. .. Total	..	..	..	..	5	..	18	5	22	..	47	..	3	..	19	..	171	336
21		7/398	..	..	..	..	5	1	4	..	1	..	17	..	2	..	6	1	146	253
22		7/399	..	..	..	..	117	66	7	..	3	..	21	2	4	..	35	9	193	285
		Total	..	..	..	..	122	67	11	..	4	..	38	2	6	..	41	10	339	538
		Town Total	7	4	..	..	601	162	255	21	110	31	347	15	77	4	329	49	2,376	4,594

URBAN BLOCKWISE PRIMARY CENSUS ABSTRACT—*cont.*

6. MUSIRI TALUK.

Serial Number.	Location Code Number.	Name of Town/Ward/ Enumerator's Block No.	Area of Town in Sq. Km.	Occupied Residential Houses.	Number of House-Holds.	Total Population including Institutional and Houseless Population. P	M	F	Scheduled Castes. M	F	Scheduled Tribes. M	F	Literate and Educated Persons. M	F	WORKERS. Total Workers (i—ix). M	F	I Cultivators. M	F	II Agricultural Labourers. M	F
(0)	(1)	(2)	(3)	(4)	(5)	(6)	(7)	(8)	(9)	(10)	(11)	(12)	(13)	(14)	(15)	(16)	(17)	(18)	(19)	(20)
	X.	KATTUPUTHUR (P)																		
1	HNB/E.B. No.	1/400 Total	.. ..	192	192	807	376	431	298	337	..	..	182	88	223	173	60	7	150	163
2		2/401 Total	.. ..	141	144	588	278	310	45	59	..	..	163	112	163	26	49	10	47	11
3		3/402	.. ..	139	139	525	286	239	44	1	..	..	157	35	134	9	45	1	70	7
4		3/403	.. ..	99	101	421	213	208	103	101	..	..	50	7	137	84	48	3	75	81
		Total	.. ..	238	240	946	499	447	147	102	..	..	207	42	271	93	93	4	145	88
5		4/404	.. ..	144	145	612	293	319	3	3	..	..	152	72	164	76	26	2	42	50
6		4/405	.. ..	90	102	485	237	248	1	4	..	..	168	104	124	22	22	..	9	7
		Total	.. ..	234	247	1,097	530	567	4	7	..	..	320	176	288	98	48	2	51	57
7		5/406 Total	.. ..	124	124	588	291	297	..	..	..	..	238	181	148	4	51	1	5	..
8		6/407 Total	.. ..	100	102	461	229	232	..	..	..	..	165	84	129	39	32	1	..	..
9		7/408	.. ..	123	123	540	296	244	6	3	..	..	214	99	170	42	41	2	26	34
10		7/409	.. ..	151	156	544	264	280	81	103	..	..	154	65	146	86	31	3	53	77
		Total	.. ..	274	279	1,084	560	524	87	106	..	..	368	164	316	128	72	5	79	111
11		8/410 Total	.. .. ..	145	147	688	319	349	..	..	..	..	246	196	167	25	23	6	1	1
12		9/411	.. ..	81	84	374	196	178	..	..	..	..	130	96	90	14	34	3	3	..
13		9/412	.. ..	50	50	223	109	114	..	..	..	..	89	69	48	5	6	3	1	..
		Total	.. ..	131	134	597	305	292	..	..	..	..	219	165	138	19	40	6	4	..
14		10/413	.. ..	98	101	451	232	219	..	..	..	..	167	97	117	16	44	1	44	12
15		10/414	.. ..	31	31	163	83	80	..	..	..	..	65	41	31	7	20	2	5	5
		.. Total	.. ..	129	132	614	315	299	..	..	..	..	232	138	148	23	64	3	49	17
16		11/415 Total	.. ..	133	133	567	270	297	..	..	..	..	166	91	151	74	21	4	113	66
17		12/416 Total	.. ..	138	138	490	232	258	222	246	..	..	131	63	130	38	28	1	93	36
18		13/417 Total	.. ..	117	120	473	226	217	225	247	..	..	136	56	141	141	31	..	95	137
		Town Total	.. 10·88	2,096	2,132	8,980	4,430	4,550	1,028	1,104	..	..	2,753	1,556	2,413	881	607	50	832	687

URBAN BLOCKWISE PRIMARY CENSUS ABSTRACT—*cont.*

6. MUSIRI TALUK.

Serial Number.	Location Code Number.	Name of Town/Ward/ Enumerator's Block. Number.	WORKERS III Livestock, Forestry, Fishing, Hunting, Plantations, Orchards and Allied activities. M (21)	F (22)	IV Mining and Quarrying. M (23)	F (24)	(V) Manufacturing, Processing, Servicing and Repairs. (a) Household Industry. M (25)	F (26)	(b) Other than Household Industry M (27)	F (28)	VI Construction M (29)	F (30)	VII Trade and Commerce M (31)	F (32)	VIII Transport, Storage & Communications M (33)	F (34)	IX Other Services M (35)	F (36)	X Non-workers M (37)	F (38)
		X. KATTUPUTHUR (P)—*cont.*																		
1	H.N.B./E.B. Na.	1/400 Total	..	..	..	..	..	..	..	3	..	..	3	..	..	..	7	3	153	258
2		2/401 Total	..	..	..	..	..	9	2	14	..	2	7	1	3	..	32	2	115	284
3		3/402	..	..	..	..	..	2	..	5	..	..	8	..	1	..	3	1	152	230
4		3/403	..	..	..	..	..	2	..	2	..	..	5	..	1	..	4	..	76	124
		Total	..	..	..	..	..	4	..	7	..	..	13	..	2	..	7	1	228	354
5		4/404	..	..	..	..	..	8	4	12	2	..	41	12	14	..	19	6	129	243
6		4/405	..	..	..	..	..	2	..	19	..	6	32	6	13	1	21	1	113	226
		Total	..	..	..	..	..	10	4	31	2	8	73	18	27	1	40	7	242	469
7		5/406 Total	..	..	..	..	..	..	..	13	1	2	49	1	5	..	23	1	143	293
8		6/407 Total	..	..	..	..	..	4	..	9	7	2	40	3	33	26	9	2	100	193
9		7/408	..	..	..	..	..	8	..	11	..	5	57	4	8	..	14	2	126	202
10		7/409	..	1	..	..	..	6	1	5	..	3	16	1	15	..	16	3	118	194
		Total	..	1	..	..	..	14	1	16	..	8	73	5	23	..	30	5	244	396
11		8/410 Total	..	..	..	..	..	17	..	19	..	7	30	4	16	7	54	3	152	324
12		9/411	..	..	..	..	..	4	..	4	..	..	4	..	1	..	40	11	106	164
13		9/412	..	..	..	..	..	2	..	8	..	2	17	1	3	..	9	1	61	109
		Total	..	..	..	..	..	6	..	12	..	2	21	1	4	..	49	12	167	273
14		10/413	..	1	..	..	..	..	..	5	..	1	11	..	2	..	9	3	115	203
15		10/414	..	..	..	..	..	..	..	..	..	..	1	..	1	..	4	..	52	73
		Total	..	1	..	..	..	..	..	5	..	1	12	..	3	..	13	3	167	276
16		11/415 Total	..	..	..	..	..	1	..	1	..	..	1	..	2	..	12	4	119	223
17		12/416 Total	..	..	..	..	..	1	..	..	..	..	1	..	..	..	12	1	102	220
18		13/417 Total	..	2	..	..	..	..	..	2	..	..	1	..	3	..	7	4	84	106
		Town Total	..	4	..	..	..	66	7	132	10	32	12	324	33	121	34	295	48	2,017	3,669

URBAN BLOCKWISE PRIMARY CENSUS ABSTRACT—*cont.*

6. MUSIRI TALUK.

Serial Number.	Location Code Number.	Name of Town/Ward/ Enumerator's Block No.	Area of Town in Sq. km.	Occupied Residential Houses.	Number of Households.	Total Population including Institutional and Houseless Population. P	M	F	Scheduled Castes. M	F	Scheduled Tribes. M	F	Literate and Educated Persons. M	F	WORKERS: Total Workers (i—ix). M	F	WORKERS: I Cultivators. M	F	WORKERS: II Agricultural Labourers M	F
(0)	(1)	(2)	(3)	(4)	(5)	(6)	(7)	(8)	(9)	(10)	(11)	(12)	(13)	(14)	(15)	(16)	(17)	(18)	(19)	(20
	XI.	MUSIRI (P)																		
1	H.N.B./E.B. No.	1/418	..	94	110	505	237	268	..	..	..	..	197	214	107	9	13	2	..	..
2		1/419	..	110	114	534	271	263	..	1	..	..	220	167	124	10	13	1	3	1
		Total ..	..	204	224	1,039	508	531	..	1	..	..	417	381	231	19	26	3	3	1
3		2/420 .. Total ..	..	167	183	920	471	449	..	..	..	..	332	235	238	7	71	..	10	..
4		3/421 .. Total ..	..	176	182	927	432	495	..	..	..	..	360	345	215	24	21	..	1	..
5		4/422 .. Total ..	..	163	169	784	427	357	19	1	..	..	327	189	194	22	18	..	4	4
6		5/423	..	114	131	599	320	279	..	..	..	..	262	147	163	27	15	..	..	7
7		5/424	..	93	98	489	242	247	..	..	..	..	185	143	117	20	10	..	..	..
		Total ..	..	207	229	1,088	562	526	..	..	..	..	447	290	280	47	25	..	..	7
8		6/425	..	45	48	235	121	114	..	..	..	..	96	74	55	4	7	..	1	..
9		6/426	..	121	138	616	294	322	..	..	..	..	147	46	183	2	43	..	9	..
		Total ..	..	166	186	851	415	436	..	..	..	..	243	120	238	6	50	..	10	..
10		7/427 .. Total ..	..	188	189	764	376	388	196	191	..	..	223	97	214	14	116	..	10	..
11		8/428	..	67	70	337	171	166	..	..	..	..	140	96	80	3	15	..	2	..
12		8/429	..	174	184	966	568	398	15	3	..	..	440	186	221	22	31	1	3	3
		Total ..	..	241	254	1,303	739	564	15	3	..	..	580	282	301	25	46	1	5	3
13		9/430	..	134	166	740	380	360	..	..	..	..	274	174	212	13	26	..	12	4
14		9/431	..	101	101	450	226	224	..	..	..	..	120	45	124	2	12	..	..	..
15		9/432	..	137	141	594	307	287	85	84	..	..	157	94	188	10	12	..	26	7
		Total ..	..	372	408	1,784	913	871	85	84	..	..	551	313	524	25	50	..	38	11
16		10/433	..	49	58	298	170	128	43	47	..	..	111	57	118	15	10	..	..	7
17		10/434	..	124	124	760	284	476	..	..	..	..	228	377	151	27	5	..	1	..
		Total ..	..	173	182	1,058	454	604	43	47	..	..	339	434	269	42	15	..	1	7
18		11/435	..	105	110	536	289	247	..	..	..	..	201	120	148	31	10	3	..	..
19		11/436	..	88	95	419	223	196	..	..	..	..	127	54	118	..	22	..	5	..
		Total ..	..	193	205	955	512	443	..	..	..	..	328	174	266	31	32	3	5	..
20		12/437	..	140	140	788	474	314	138	..	..	..	383	143	183	34	42	5	37	19
21		12/438	..	108	108	384	181	203	181	203	..	..	90	36	120	18	8	..	96	18
		Total ..	..	248	248	1,172	655	517	319	203	..	..	473	179	303	52	50	5	133	37
22		13/439 .. Total ..	..	222	222	833	435	398	16	12	..	..	206	57	314	276	213	9	36	264
23		14/440 .. Total ..	..	174	174	809	418	391	26	20	..	..	122	44	291	18	258	11	5	1
		Town Total ..	18·80	2,894	3,055	14,287	7,317	6,970	719	562	..	..	4,948	3,140	3,878	608	991	32	261	335

URBAN BLOCKWISE PRIMARY CENSUS ABSTRACT —*concld.*

6. MUSIRI TALUK.

Serial Number.	Location Code Number.	Name of Town/Ward/ Enumerator's Block No.	WORKERS III Livestock, Forestry, Fishing, Hunting, Plantations, Orchards and Allied activities. M (21)	F (22)	IV Mining and Quarrying. M (23)	F (24)	(V) Manufacturing, Processing, Servicing and Repairs. (a) Household Industry. M (25)	F (26)	(b) Other than Household Industry. M (27)	F (28)	VI Construction. M (29)	F (30)	VII Trade and Commerce. M (31)	F (32)	VIII Transport, Storage & Communications. M (33)	F (34)	IX Other Services. M (35)	F (36)	X Non-workers. M (37)	F (38)
		XI MUSIRI (P)—*cont.*																		
1	HNB/E.B. No. 1/418	.. .. ..	..	..	..	..	..	..	3	1	..	..	27	..	7	..	57	6	130	259
2	1/419	.. ..	..	..	..	..	3	..	13	2	9	2	26	1	13	..	44	3	147	253
		Total ..	..	..	..	..	3	..	16	3	9	2	53	1	20	..	101	9	277	512
3	2/420	.. Total ..	..	..	..	..	10	..	10	..	6	..	34	..	18	..	79	7	233	442
4	3/421	.. Total ..	..	..	..	..	..	..	28	4	3	..	107	9	9	..	46	11	217	471
5	4/422	.. Total ..	..	..	..	..	10	3	23	..	7	..	60	4	21	..	51	11	233	335
6	5/423	.. .. ..	..	..	..	..	10	9	34	..	..	..	69	5	12	4	23	2	157	252
7	5/424	.. .. ..	..	..	..	..	1	8	19	..	7	..	33	4	10	..	37	8	125	227
		Total ..	..	..	..	..	11	17	53	..	7	..	102	9	22	4	60	10	282	479
8	6/425	.. .. ..	..	..	..	..	..	1	13	1	2	..	15	..	8	..	9	2	66	110
9	6/426	.. .. ..	..	..	..	..	98	..	4	..	1	..	23	1	4	1	1	..	111	320
		Total ..	..	..	..	..	98	1	17	1	3	..	38	1	12	1	10	2	177	430
10	7/427	.. Total ..	1	..	..	..	4	3	9	..	6	..	10	..	21	4	37	7	162	374
11	8/428	.. .. ..	..	..	..	..	3	..	17	..	1	..	15	..	10	1	17	2	91	163
12	8/429	.. .. ..	1	..	..	..	9	4	46	1	12	..	57	5	19	1	43	7	347	376
		Total ..	1	..	..	..	12	4	63	1	13	..	72	5	29	2	60	9	438	539
13	9/430	.. .. ..	2	..	..	..	2	..	32	..	5	1	66	2	28	..	39	6	168	347
14	9/431	.. .. ..	..	..	..	..	4	..	55	..	3	1	15	..	8	1	27	..	102	222
15	9/432	.. .. ..	2	..	..	..	22	..	29	..	6	1	29	..	25	1	37	1	119	277
		Total ..	4	..	..	..	28	..	116	..	14	3	110	2	61	2	103	7	389	846
16	10/433	.. .. ..	..	..	..	..	11	1	21	1	..	..	42	..	19	2	15	4	52	113
17	10/434	.. .. ..	1	..	..	..	4	..	16	..	1	..	54	1	8	..	61	26	133	449
		Total ..	1	..	..	..	15	1	37	1	1	..	96	1	27	2	76	30	185	562
18	11/435	.. .. ..	..	..	..	..	7	4	36	..	4	..	53	8	7	..	31	16	141	216
19	11/436	.. .. ..	..	..	..	..	..	..	31	..	4	..	38	..	4	..	14	..	105	196
		Total ..	..	..	..	..	7	4	67	..	8	..	91	8	11	..	45	16	246	412
20	12/437	.. .. ..	..	..	..	..	13	2	6	..	7	2	39	4	3	..	36	2	291	280
21	12/438	.. .. ..	..	..	..	..	..	..	1	..	..	..	..	..	3	..	12	..	61	185
		Total ..	..	..	..	..	13	2	7	..	7	2	39	4	6	..	48	2	352	465
22	13/439	.. Total ..	..	..	..	..	4	2	10	..	1	..	6	..	1	..	3	1	121	122
23	14/440	.. Total ..	..	..	..	..	3	..	4	..	1	..	7	..	10	6	3	..	127	373
		Town Total ..	7	..	..	..	258	37	460	10	86	7	825	44	268	21	722	122	3,439	6,362

Area figures for village and town areas are those supplied by the Assistant Director of Survey & Land Records of the District concerned (in consultation with the Tahsildars of the taluks concerned) and Local bodies respectively. The total of the area figures of the village and town areas will not tally with the taluk figures furnished by the Director of Land Records because taluk area given by Director of Land Records takes into account hills, forests, rivers, etc., whereas village and town area may not include the same.

APPENDIX.

STATEMENT SHOWING THE DETAILS OF WARD/H.N.B. AND DOOR NUMBERS CONSTITUTING THE E.B.

E.B. Number.	House Numbering Block Number.		Door Numbers included in the Enumerator's Blocks.
(1)	(2)		(3)
	VIII. METTUPALAYAM (P).		
361	1	....	1—134
362	2	....	1—112A 1—31
363	3	....	1—94 1—51
364	..	....	1—48 1—44
365	4	....	1—61 1—52
366	5	....	1—68 1—90
367	6	....	1—80
368	..	....	1—228
369	7	....	1—67
370	..	....	1—55 1—40
371	8	....	1—52 1—73
372	..	....	1—52 1—20
373	9	....	1—17 1—127 1—20
374	10	....	1—66 1—118 1—51
375	11	....	1—46 1—36 1—18 1—94 1—70 1—17
376	12	....	1—126 1—18
377	13	....	1—128 1—24 1—29
	IX. THATHAYYANGARPET (P).		
378	1	....	1—36 1—74 1—41 1—44
379	..	....	1—79 1—31 1—54
380	2	....	1—140

E.B. Number.	House Numbering Block Number.		Door Number included in the Enumerator's Blocks.
(1)	(2)		(3)
	IX. THATHAYYANGARPET (P)—*cont.*		
381	2	....	1—98 1—65
382	8	....	1—9 1—32 1—20 1—33 1—65
383	..	....	1—42 1—80 1—11
384	9	....	1—103 1—29
385	..	....	1—54 1—32 1—46
386	10	....	1—105 1—51
387	11	....	1—41A 1—85 1—44
388	12	....	1—34 1—51
389	..		1—52 1—44
390	13	....	1—141
391	..	....	1—73 1—43A
392	3	....	1—35 1—65
393	..	....	1—49 1—40 1—19
394	4	....	1—109
395	..	....	1—19 1—31 1—15
396	5	....	1—58A 1—60 1—27 1—14A
397	6	....	1—30 1—38 1—27 1—48A 1—68
398	7	....	1—59A 1—58 1—34
399	..	....	1—41 1—40 1—12 1—23 1—19

E.B. Number.	House Numbering Block Number.		Door Numbers included in the Enumerator's Blocks.
(1)	(2)		(3)
	X. KATTUPUTHUR (P).		
400	1	....	1—66 1—47 1—95
401	2	....	1—53 1—34 1—49 1—22
402	3	....	1—55 1—92
403	..	....	1—43 1—40
404	4	....	1—62 1—495
405	..	....	1—42 1—9 1—31 1—24
406	5	....	1—23 1—20 1—17 1—64 1—39
407	6	....	1—27 1—79
408	7	....	1—115
409	..	....	1—27 1—25 1—12 1—8 1—19 1—3 1 to 27D
410	8	....	1—44 1—65 1—15 1—16 1—19
411	9	....	1 to 19, 39 to 43 51 to 55 62 to 66 17—28 1—67 62—66
412	..	....	56—59 44 to 50 27 to 38 20—26 1—31
413	10	....	1—42B 1—16 1—88 1—29 1—45

E.B. Number.	House Numbering Block Number.		Door Numbers included in the Enumerator's Blocks.
(1)	(2)		(3)
	X. KATTUPUTHUR (P)—*cont.*		
414	10	....	1—58 1—70 1—78
415	11	....	1—8 1—41 1—33 1—25 1—61
416	12	....	1—81 1—83
417	13	....	1—51 1—36 1 - 41 1—39
	XI. MUSIRI (P)		
418	1	....	1—103 1—15B
419	..	....	1—25B 1—14A 1—36
420	2	....	1—106A 1—54
421	3	....	1—20 1—18 1—16 1—12 1—18 1—22 1—21
422	4	....	1—90 1—40 1—90
423	5	....	1—108
424	..	....	1—31A 1—37
425	6	....	1—31
426	..	....	1—50J
427	7	....	1—20 1—78 1—59 1—18
428	8	....	1—50 1—27
429	..	....	1—47A
430	9	....	1—75 1—29A 1—32
431	..	....	1—31 1—37B
432	..	....	1—9 1—48 1—21

E.B. Number.	House Numbering Block Number.		Door Numbers included in the Enumerator's Blocks.
(1)	(2)		(3)
	XI. MUSIRI (P)—*cont.*		
433	10	....	1—51
434	..	....	1—58
435	11	....	1—62B 1—21G 1—51
436	11	....	1—46
437	12	....	1—49 1—37
438	—	....	1—71 & 98A
439	13	....	1—110 & 1—65F
440	14	....	1—76 1—43 1—5 1—36 1—3 1—50

KARUR TALUK

TIRUCHIRAPALLI DISTRICT

SCALE

2 0 2 4 Miles

Kilometres 2 0 2 4 6

REFERENCE

- District Boundary
- Taluk Boundary
- Taluk Head Quarters
- Panchayat Union Boundary
- Village Boundary with Location Code Numbers — 46 —
- National Highways
- State Highways — SH —
- Roads
- Railway line (Broad Gauge)
- River with Stream
- Villages having Population Below 250 ○
- Villages having Population 250-499 ●
- Villages having Population 500-999 ■
- Villages having Population 1000-4999 ▲
- Villages having Population Above 5000 ●
- Post and Telegraph Office PT
- Police Station P
- Rest House R
- Hospitals, Primary Health Centres, Dispensaries & M. C. W. Centres H
- Colleges and High Schools C,S
- Towns
- Urban Areas

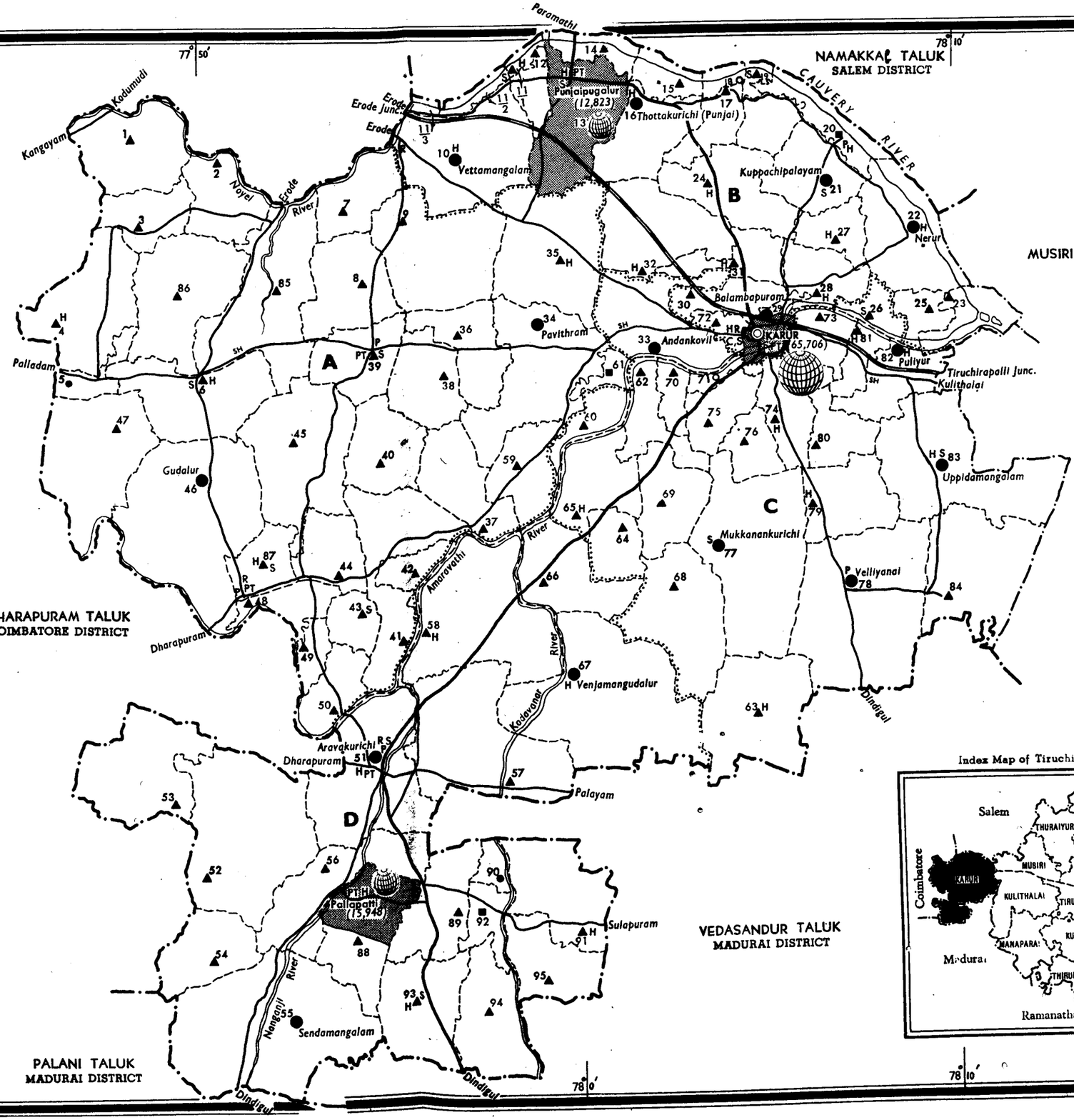

PANCHAYAT UNIONS

- A Paramathi
- B Karur
- C Thantoni
- D Aravakurichi

Index Map of Tiruchirapalli District

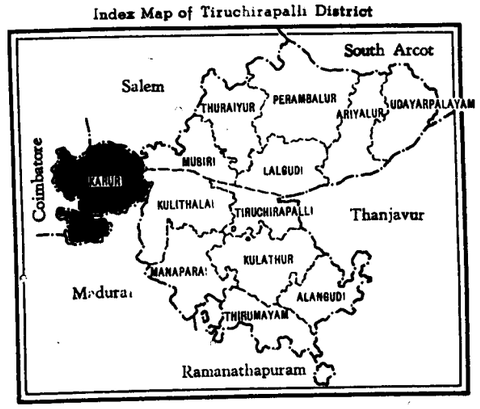

Prepared at the Office of the Director of Census, Tamil Nadu, Madras.

7. KARUR TALUK

ALPHABETICAL LIST OF VILLAGES.

7. KARUR TALUK.

Serial Number.	Name of Village.	L.C. No. 1971.	L.C. No. 1961.
(1)	(2)	(3)	(4)
1	Achamapuram	23	43
2	Achimangalam	76	49
3	Alamarathupatti	93	99
4	Ammapatti	95	103
5	Andankoil	33 a/b, b/b	31, 32
6	Anjagoundanpatti	90	101*
7	Anjure	1	1
8	Appipalayam	62	53
9	Aravakurichi	51	86
10	Ariyur	40	57
11	Athipalayam	7	8
12	Athur	32	33
13	Balambapuram	29a/b	37*
14	Chinnadarapuram	48	65
15	Elavanur	43	66*
16	Ellakkattu Ramachandrapuram	5	5
17	Emur	80	47
18	Erumarapatti	92	101*
19	Esanatham	91	102
20	Gudalur	46 a/b, b/b	62, 63
21	Inunganur	54	94
22	Jegadabi	84	77
23	Kadambankurichi (Nanjai)	18	13
24	Kadambankurichi (Punjai)	17	19
25	Kadaparai	31	34
26	Kakkavadi	69	72
27	Kalakurichi (Nanjai)	42	67*
28	Kalakurichi (Punjai)	41	87
29	Karudayampalayam	36	28
30	Karuppanpalayam	70	52
31	Karur	30 a/b	37*
32	Karveli	3	3
33	Kodaiyur	66	69
34	Kodanthur	47	61
35	Kombupalayam	11	10

Serial Number.	Name of Village.	L.C. No. 1971.	L.C. No. 1961.
(1)	(2)	(3)	(4)
36	Koyampalli	26	40
37	K. Pitchampatti	63	80
38	Kuppachipalayam	21	17
39	Kuppam	9	24
40	Lakshminarayanasamudram	72 a/b	36
41	Manavadi	79	74
42	Manmangalam	24	18
43	Melapalayam	81	46
44	Minnampalli	27	41
45	Modakkur	52 a/b, b/b	92, 93
46	Monjanur	4	4
47	Mookanankurichi	77	73
48	Munnur	8	25
49	Nadanthai	45 a/b, b/b	58, 59
50	Nagamballi	58	68
51	Nanniyur	19	14
52	Nedungur	38	27
53	Nerur	22 a/b, b/b	16, 42
54	Paganatham	68	81
55	Pallapalayam	60	54
56	Pallapatti	88	98A, 98B
57	P. Anaipalayam	37	56
58	Panchamadevi	28	39
59	Paramathy	39	26
60	Pavithram	34	29
61	Periamanjuvali	94	100
62	Pugalur (Nanjai)	14	11
63	Pugalur (Punjai)	Non-City Urban	XI. 21
64	Puliyur	82	45
65	Pungambadi	57	84, 85
66	Punnam	35	23
67	Puthambur	64	70
68	Rajapuram	50	90
69	Santhapadi	53	91
70	Senapiratti	73 a/b	38

Serial Number.	Name of Village.	L.C. No. 1971.	L.C. No. 1961.
(1)	(2)	(3)	(4)
71	Sendamangalam	55 a/b, b/b	95, 96
72	Somur	25	44
73	Soodamani	44	66*
74	Thennilai (East)	85	7
75	Thennilai (West)	86	6
76	Thennilai (South)	6	60
77	Thennilaivenkitapuram	87	64, 67*
78	Thalapatti	65	71
79	Thanthoni	74 a/b	48
80	Thethupatti	89	101*
81	Thirukattuthurai	12	22
82	Thirumanilaiyur	71 a/b	51
83	Thokkupatti	49	89
84	Thoranakkalpatti	75	50
85	Thottakurichi (Nanjai)	15	12
86	Thottakurichi (Punjai)	16	20
87	Thukkachi	2	2
88	Thumbivadi	59	55
89	Uppidamangalam	83	75, 76
90	Vangal	20	15
91	Velambadi	56	97
92	Velliyanai	78	78, 79
93	Venjamangudalur	67 a/b, b/b	82, 83
94	Vettamangalam	10	9
95	Viswanathapuri	61	30

* During 1971 Census, these L.C. Units have been assigned more than one L.C. Number.

VILLAGEWISE PRIMARY CENSUS ABSTRACT.

7. KARUR TALUK.

Serial Number.	Location Code Number.	Name of Village.	Area of Village in Hectares.	Occupied Residential Houses.	Number of Households.	Total Population including Institutional and Houseless Population.			Scheduled Castes.		Scheduled Tribes.		Literate and Educated Persons.		WORKERS. Total Workers (i– ix).		WORKERS. I Cultivators.		WORKERS. II Agricultural Labourers.	
						P	M	F	M	F	M	F	M	F	M	F	M	F	M	F
(0)	(1)	(2)	(3)	(4)	(5)	(6)	(7)	(8)	(9)	(10)	(11)	(12)	(13)	(14)	(15)	(16)	(17)	(18)	(19)	(20)
1	1	Anjure	2,030·64	678	679	2,861	1,464	1,397	236	207	..	..	627	123	1,000	772	593	413	185	241
2	2	Thukkachi	1,314·83	483	486	2,119	1,100	1,019	274	258	..	..	354	67	797	603	499	430	193	127
3	3	Karveli	1,006·48	298	391	1,579	804	775	123	114	..	..	344	75	586	294	310	153	168	74
4	4	Monjanur	2,455·36	811	867	3,494	1,757	1,737	357	332	..	..	736	274	1,240	173	525	32	342	88
5	5	Ellakkattu Ramachandrapuram	475·22	86	87	329	160	169	49	45	..	..	75	13	116	31	51	11	32	16
6	6	Thennilai (South)	2,343·34	638	722	2,629	1,285	1,344	195	201	..	..	531	241	907	426	497	80	130	84
7	7	Athipalayam	1,218·45	538	593	2,302	1,140	1,162	294	303	..	..	343	85	803	300	402	54	286	202
8	8	Munnur	1,763·68	546	619	2,614	1,319	1,295	335	331	..	..	734	280	934	612	436	282	233	219
9	9	Kuppam	2,888·77	910	920	3,575	1,763	1,812	336	350	..	..	818	140	1,263	406	775	245	202	80
10	10	Vettamangalam	2,972·99	1,536	1,542	6,022	2,969	3,053	427	442	..	..	1,611	525	1939	589	911	79	658	415
11	11	Kombupalayam	553·75	362	364	1,477	722	755	90	70	..	..	456	188	429	325	191	64	143	240
12	12	Thirukkattuthurai	486·55	553	557	2,313	1,155	1,158	196	214	..	..	752	265	756	259	334	18	313	232
13	14	Pugalur (Nanjai)	510·59	362	365	1,919	947	972	70	84	..	..	644	370	546	47	98	2	216	24
14	15	Thottakurichi (Nanjai) ..	588·59	326	329	1,556	781	775	215	220	..	..	417	138	456	221	97	12	201	200
15	16	Thottakurichi (Punjai) ..	1,535·91	1,559	1,589	7,331	3,620	3,711	743	762	..	..	2,093	781	2,165	497	1,077	53	617	388
16	17	Kadambankurichi (Punjai)	705·85	701	731	3,108	1,558	1,550	282	266	..	..	891	273	1,002	541	559	284	229	239
17	18	Kadambankurichi (Nanjai) ..	213·60	7	8	41	18	23	..	..	..	..	13	7	9	2	7	..	2	2
18	19	Nanniyur	890·31	934	990	4,097	2,014	2,083	329	329	..	..	1,146	393	1,298	436	662	22	474	400
19	20	Vangal	913·98	149	158	638	325	313	..	..	..	..	184	118	176	82	41	1	75	72
20	21	Kuppachipalayam	1,364·24	1,458	1,492	6,419	3,203	3,216	868	897	..	..	1,551	488	1,831	623	512	32	882	559
21	22a/b	Nerur (North)	1,380·60	1,197	1,244	5,371	2,701	2,670	1,235	1,220	..	..	1,353	478	1,612	192	581	81	835	96
22	22b/b	Nerur (South)	901·89	1,062	1,095	4,714	2,383	2,331	367	332	..	..	1,531	581	1,438	496	632	162	612	323
23	23	Achamapuram	824·37	374	378	1,564	765	799	42	31	..	..	352	107	488	327	123	15	177	199
24	24	Manmangalam	1,781·25	1,006	1,007	4,149	2,084	2,065	434	423	..	..	906	196	1,287	529	400	95	216	266
25	25	Somur	505·48	665	679	3,019	1,490	1,529	668	744	..	..	628	188	909	439	440	22	296	373
26	26	Koyamballi	543·78	583	628	2,611	1,319	1,292	358	360	..	..	786	277	767	457	249	107	215	264
27	27	Minnamballi	750·37	691	700	2,760	1,373	1,387	262	247	..	..	478	52	840	286	272	29	284	229
28	28	Panchamadevi	979·10	659	664	2,624	1,318	1,306	373	363	..	..	645	231	867	213	225	8	301	131
29	29a/b	Balambapuram	110·39	1,506	1,512	6,571	3,353	3,218	275	296	..	..	1,843	680	1,971	871	101	30	74	56
30	30a/b	Karur	734·23	524	526	2,309	1,158	1,151	288	305	..	..	582	149	721	123	227	17	139	74

VILLAGEWISE PRIMARY CENSUS ABSTRACT—*cont.*

7. KARUR TALUK.

Serial Number.	Location Code Number.	Name of Village.	WORKERS III Livestock, Forestry, Fishing, Hunting, Plantations, Orchards and Allied activities.		IV Mining and Quarrying.		(V) Manufacturing, Processing, Servicing and Repairs. (a) Household Industry.		(b) Other than Household Industry.		VI Construction.		VII Trade and Commerce.		VIII Transport, Storage & Communications.		IX Other Services.		X Non-workers.	
			M	F	M	F	M	F	M	F	M	F	M	F	M	F	M	F	M	F
			(21)	(22)	(23)	(24)	(25)	(26)	(27)	(28)	(29)	(30)	(31)	(32)	(33)	(34)	(35)	(36)	(37)	(38)
1	1	Anjure	..	..	..	..	100	74	27	13	27	11	11	4	2	..	55	16	464	625
2	2	Thukkachi	..	..	..	..	44	24	14	..	3	1	..	1	2	..	42	20	303	416
3	3	Karveli	1	1	..	..	20	31	42	19	12	3	9	4	..	..	24	9	218	481
4	4	Monjanur	10	1	..	..	122	40	93	5	21	..	26	..	17	..	84	7	517	1,564
5	5	Ellakkattu Ramachandrapuram	..	..	..	..	2	4	13	..	5	..	8	..	1	..	4	..	44	138
6	6	Thennilai (South)	18	14	..	..	66	150	79	72	8	3	34	14	7	..	68	9	378	918
7	7	Athipalayam	1	2	..	..	12	15	33	19	..	..	12	3	5	..	52	5	337	862
8	8	Munnur	4	8	..	..	85	66	64	18	10	..	29	2	5	..	68	17	385	683
9	9	Kuppam	22	37	..	..	24	15	142	14	18	10	20	1	1	..	59	4	500	1,406
10	10	Vettamangalam	6	..	..	..	24	4	135	39	39	21	44	12	19	..	103	19	1,030	2,464
11	11	Kombupalayam	1	..	..	..	3	..	43	1	2	..	9	1	5	..	32	19	293	430
12	12	Thirukkattuthurai	1	..	..	..	19	..	30	..	15	1	6	2	3	..	35	6	399	899
13	14	Pugalur (Nanjai)	13	..	..	..	17	6	111	7	9	..	46	3	9	..	27	5	401	925
14	15	Thottakurichi (Nanjai) ..	8	..	..	..	57	1	58	1	3	..	8	2	2	..	22	5	325	554
15	16	Thottakurichi (Punjai) ..	17	11	..	..	13	1	214	2	13	3	74	8	28	..	112	31	1,455	3,214
16	17	Kadambankurichi (Punjai) ..	9	10	..	..	30	4	98	1	5	..	28	2	7	..	37	1	556	1,009
17	18	Kadambankurichi (Nanjai) ..	..	..	..	..	..	..	..	..	..	..	..	..	..	..	..	..	9	21
18	19	Nanniyur	1	1	..	..	25	3	49	3	21	1	15	..	..	..	51	6	716	1,647
19	20	Vangal	11	1	..	..	3	..	6	..	..	..	8	..	2	..	30	8	149	231
20	21	Kuppachipalayam	7	3	..	..	33	12	140	..	18	5	67	1	9	..	163	11	1,372	2,593
21	22 a/b	Nerur (North)	2	..	..	..	37	5	56	..	2	..	40	5	8	..	51	5	1,089	2,478
22	22 b/b	Nerur (South)	9	..	..	..	20	..	26	..	2	..	39	3	3	1	95	7	945	1,835
23	23	Achamapuram	8	14	2	1	9	3	131	88	3	..	12	4	4	..	19	3	277	472
24	24	Manmangalam	29	30	..	..	174	39	327	81	20	6	53	4	28	..	40	8	797	1,536
25	25	Somur	31	11	..	..	23	6	48	4	7	..	14	2	6	..	44	21	581	1,090
26	26	Koyamballi	2	..	..	..	134	65	83	..	1	..	19	13	8	..	56	8	552	835
27	27	Minnamballi	15	4	12	..	4	..	152	12	10	..	26	8	5	..	60	4	533	1,101
28	28	Panchamadevi	2	5	7	..	28	25	118	11	23	..	42	5	27	1	94	27	451	1,093
29	29 a/b	Balambapuram	8	2	..	..	5	8	1,241	678	73	13	251	65	92	..	126	19	1,382	2,347
30	30 a/b	Karur	..	..	..	..	4	10	200	5	6	..	39	3	29	..	77	14	437	1,028

VILLAGEWISE PRIMARY CENSUS ABSTRACT—*cont.*

7. KARUR TALUK.

Serial Number.	Location Code Number.	Name of Village.	Area of Village in Hectares.	Occupied Residential Houses.	Number of House-holds.	Total Population including Institutional and Houseless population.			Scheduled Castes.		Scheduled Tribes.		Literate and Educated Persons.		WORKERS I Total Workers (i– ix).		WORKERS I Cultivators.		WORKERS II Agricultural Labourers.	
						P	M	F	M	F	M	F	M	F	M	F	M	F	M	F
(0)	(1)	(2)	(3)	(4)	(5)	(6)	(7)	(8)	(9)	(10)	(11)	(12)	(13)	(14)	(15)	(16)	(17)	(18)	(19)	(20)
31	31	Kadaparai	837·94	683	693	2,924	1,445	1,479	333	357	..	..	689	181	896	380	358	18	137	302
32	32	Athur	2,117·27	1,053	1,092	4,446	2,187	2,259	308	315	..	..	824	160	1,443	965	562	290	155	385
33	33 a/b	Andankoil	1,099·87	937	984	4,285	2,150	2,135	754	753	..	..	1,182	424	1,317	841	372	248	344	431
34	33 b/b	Andankoil	1,030·11	623	627	2,767	1,368	1,399	173	186	..	..	640	199	844	146	476	27	184	110
35	34	Pavithram	2,866·57	1,411	1,427	5,575	2,737	2,838	516	506	..	..	1,156	263	1,819	751	958	98	489	637
36	35	Punnam	2,943·68	978	1,034	4,151	2,038	2,113	341	364	..	..	872	232	1,290	404	637	166	240	170
37	36	Karudayampalayam	1,413·74	508	518	1,977	979	998	169	175	..	..	382	66	702	243	447	129	125	97
38	37	Panaipalayam	1,528·75	365	372	460	740	720	103	88	..	..	233	47	492	109	306	44	39	26
39	38	Nedungur	1,345·35	408	413	1,626	815	811	137	126	..	..	466	169	569	211	329	91	105	94
40	39	Paramathy	1,339·22	549	568	2,276	1,161	1,115	216	208	..	..	723	303	770	159	264	..	137	40
41	40	Ariyur	1,413·43	407	410	1,627	835	792	191	185	..	..	444	109	581	101	373	12	90	14
42	41	Kalakurichi (Punjai)	2,458·55	829	832	3,238	1,625	1,613	371	368	..	..	843	237	1,181	787	554	186	384	398
43	42	Kalakurichi (Nanjai)	568·17	306	317	1,338	656	682	254	265	..	..	294	74	427	226	171	82	161	132
44	43	Elavanur	612·60	249	253	1,090	544	546	48	46	..	..	298	76	367	36	149	2	67	17
45	44	Soodamani	1,007·10	466	473	1,823	912	911	162	176	..	..	492	200	628	318	273	170	149	107
46	45 a/b	Nadanthai	2,038·50	497	497	1,937	979	958	221	209	..	..	429	104	702	530	392	242	146	74
47	45 b/b	Nadanthai	942·66	164	164	742	380	362	72	62	..	..	159	37	288	96	153	13	75	35
48	46 a/b	Gudalur	2,434·78	945	968	3,876	1,904	1,972	265	266	..	..	1,013	506	1,327	442	695	76	290	274
49	46 b/b	Gudalur	2,289·90	694	711	3,084	1,567	1,517	229	187	..	..	620	370	1,093	610	545	197	238	245
50	47	Kodanthur	2,808·06	800	852	3,614	1,841	1,773	260	263	1	1	977	307	1,295	482	559	50	187	120
51	48	Chinnadarapuram	748·94	911	1,035	4,446	2,231	2,215	263	262	..	..	1,279	726	1,290	462	406	34	[illegible]	364
52	49	Thokkupatti	440·18	290	327	1,435	710	725	200	199	..	..	278	78	455	271	174	55	218	185
53	50	Rajapuram	1,003·39	714	777	3,245	1,579	1,666	413	436	..	..	800	276	986	455	534	162	271	281
54	51	Aravakurichi	3,211·54	1,668	1,755	7,188	3,529	3,659	335	298	1	7	2,088	1,097	2,043	652	593	271	283	240
55	52 a/b	Modakkur	1,984·63	467	475	1,969	981	988	179	164	..	..	474	179	668	121	333	66	198	48
56	52 b/b	Modakkur	2,088·97	521	523	2,106	1,055	1,051	201	184	..	..	538	205	792	422	227	23	406	387
57	53	Santhapadi	2,481·20	560	573	2,382	1,167	1,215	230	220	..	..	579	146	812	454	402	261	149	43
58	54	Inonganur	1,389·20	477	508	1,841	899	942	130	123	..	..	426	135	618	368	379	152	109	88
59	55 a/b	Sendamangalam	2,809·48	1,205	1,026	4,290	2,150	2,140	429	390	..	..	968	309	1,395	599	715	130	406	342
60	55 b/b	Sendamangalam	2,312·39	807	826	3,508	1,751	1,757	220	207	..	..	682	151	1,147	401	682	158	202	209

VILLAGEWISE PRIMARY CENSUS ABSTRACT—*cont.*

7. KARUR TALUK.

Serial Number.	Location Code Number.	Name of Village.	WORKERS III Livestock, Forestry, Fishing, Hunting, Plantations, Orchards and Allied activities		IV Mining and Quarrying.		(V) Manufacturing, Processing, Servicing and Repairs. (a) Household Industry.		(b) Other than Household Industry.	
			M (21)	F (22)	M (23)	F (24)	M (25)	F (26)	M (27)	F (28)
31	31	Kadaparai	4	..	..	..	17	18	230	10
32	32	Athur	16	37	..	..	19	4	429	126
33	33 a/b	Andankoil	20	12	..	..	64	44	253	70
34	33 b/b	Andankoil	..	..	..	..	3	..	110	..
35	34	Pavithram	5	..	..	..	61	3	155	..
36	35	Punnam	4	..	..	..	21	5	253	40
37	36	Karudayampalayam	2	..	..	..	8	15	69	..
38	37	Panaipalayam	5	..	..	..	52	25	39	8
39	38	Nedungur	..	..	..	..	82	18	6	1
40	39	Paramathy	9	12	1	..	14	78	92	10
41	40	Ariyur	..	..	..	..	14	75	43	..
42	41	Kalakurichi (Punjai) ..	3	..	..	..	130	186	24	4
43	42	Kalakurichi (Nanjai) ..	4	2	..	..	20	4	34	..
44	43	Elavanur	..	..	..	..	107	12	6	1
45	44	Soodamani	..	..	..	..	87	37	40	2
46	45 a/b	Nadanthai	..	..	..	..	80	198	27	2
47	45 b/b	Nadanthai	..	..	..	..	14	46	16	..
48	46 a/b	Gudalur	4	3	3	.	153	74	31	..
49	46 b/b	Gudalur	22	29	..		107	127	47	..
50	47	Kodanthur	35	27	..	..	10	219	111	29
51	48	Chinnadarapuram	5	..	..	..	16	5	98	8
52	49	Thokkupatti	1	..	..	..	16	7	10	7
53	50	Rajapuram	14	1	..	..	29	..	37	..
54	51	Aravakurichi	19	11	..	..	106	21	148	3
55	52 a/b	Modakkur	7	..	..	..	50	..	18	..
56	52 b/b	Modakkur	..	..	..	..	40	8	2	..
57	53	Santhapadi	51	21	..	..	37	77	60	18
58	54	Inunganur	7	7	..	..	14	62	17	10
59	55 a/b	Sendamangalam	3	..	..	..	99	102	25	3
60	55 b/b	Sendamangalam	7	2	..	..	96	9	19	4

Serial Number.	WORKERS. VI Construction		VII Trade and Commerce.		VIII Transport, Storage & Communications.		IX Other Services.		X Non-workers.	
	M (29)	F (30)	M (31)	F (32)	M (33)	F (34)	M (35)	F (36)	M (37)	F (38)
31	19	21	42	1	31	..	58	10	549	1,099
32	32	20	50	8	65	..	115	95	744	1,294
33	34	..	103	21	54	..	73	15	833	1,294
34	1	1	22	2	9	..	39	6	524	1,253
35	28	1	33	3	10	..	80	9	918	2,087
36	22	3	26	6	16	..	71	14	748	1,709
37	4	..	10	1	4	..	33	1	277	755
38	5	..	7	..	4	..	35	6	248	611
39	6	..	3	..	3	..	35	7	246	600
40	19	2	79	5	17	..	138	12	391	956
41	..	..	14	..	2	..	45	..	254	691
42	16	1	16	2	5	..	49	1	444	826
43	2	1	17	3	3	..	15	2	229	456
44	..	..	17	..	..	..	21	4	177	510
45	9	1	20	1	1	..	49	..	284	593
46	4	1	7	..	4	..	42	13	277	428
47	9	..	12	2	2	..	7	..	92	266
48	8	..	37	2	5	..	101	13	577	1,530
49	26	1	32	1	7	..	69	10	474	907
50	16	2	62	7	11	..	104	28	546	1,291
51	8	..	225	15	20	..	144	36	941	1,753
52	1	..	14	7	1	..	20	10	255	454
53	8	..	27	1	4	..	62	10	593	1,211
54	46	5	485	23	37	..	326	78	1,486	3,007
55	16	2	10	1	..	..	36	4	313	867
56	5	1	9	1	3	..	30	2	333	629
57	34	9	27	5	4	..	48	20	355	761
58	38	25	25	4	4	..	31	20	281	574
59	25	4	41	6	7	..	74	12	755	1,541
60	39	1	22	1	2	1	78	16	604	1,356

VILLAGEWISE PRIMARY CENSUS ABSTRACT—*contd.*

T. KARUR TALUK.

Serial Number.	Location Code Number.	Name of Village.	Area of Village in Hectares.	Occupied Residential Houses.	Number of Households.	Total Population including Institutional and Houseless Population.			Scheduled Castes.		Scheduled Tribes.		Literate and Educated Persons.		WORKERS. Total Workers (i—ix).		WORKERS. I Cultivators.		WORKERS. II Agricultural Labourers.	
						P	M	F	M	F	M	F	M	F	M	F	M	F	M	F
(0)	(1)	(2)	(3)	(4)	(5)	(6)	(7)	(8)	(9)	(10)	(11)	(12)	(13)	(14)	(15)	(16)	(17)	(18)	(19)	(20)
61	56	Velambadi	2,069·56	877	956	3,988	2,018	1,970	357	327	..	..	963	255	1,247	297	455	81	116	36
62	57 a/b	Pungambadi	1,878·67	402	404	1,819	928	891	170	151	..	..	410	114	626	436	308	244	197	178
63	57 b/b	Pungambadi	1,735·00	457	457	2,027	1,040	987	136	110	..	..	557	139	702	31	312	10	275	17
64	58	Nagamballi	3,654·02	1,050	1,162	4,710	2,305	2,405	314	330	..	..	1,276	489	1,554	129	706	44	252	54
65	59	Thumbivadi	1,271·60	598	598	2,272	1,101	1,171	262	272	..	..	455	145	756	375	322	74	252	279
66	60	Pallapalayam	689·70	707	708	3,121	1,567	1,554	780	785	..	..	622	165	898	55	523	12	220	23
67	61	Viswanathapuri	298·00	230	232	966	460	506	422	461	..	..	313	94	299	236	175	10	75	225
68	62	Appipalayam	944·82	575	577	2,440	1,195	1,245	186	220	..	..	530	130	808	291	299	28	244	232
69	63	K. Pitchampatti	2,607·66	913	917	3,754	1,897	1,857	281	273	..	..	709	122	1,281	384	590	33	262	275
70	64	Puthambur	846·56	265	266	1,216	590	626	91	91	..	..	173	22	409	83	220	17	95	58
71	65	Thalapatti	1,461·53	540	544	2,440	1,195	1,245	199	197	..	..	400	83	786	187	435	95	205	87
72	66	Kodaiyur	1,695·50	380	396	1,491	702	789	60	76	..	..	258	72	518	16	293	3	87	10
73	67 a/b	Venjamangudalur	2,257·70	663	671	3,018	1,492	1,526	240	229	..	..	377	76	1,094	161	736	84	187	64
74	67 b/b	Venjamangudalur	2,356·23	637	653	2,734	1,358	1,376	195	217	..	..	647	132	913	694	465	272	213	339
75	68	Paganatham	2,465·21	937	944	3,909	1,905	2,004	234	243	..	..	772	125	1,226	390	710	118	288	234
76	69	Kakkavadi	1,338·88	336	347	1,532	764	768	94	99	..	..	346	93	503	444	264	39	151	396
77	70	Karuppanpalayam	444·48	367	367	1,563	779	784	136	134	..	..	224	44	536	413	243	15	145	357
78	71 a/b	Thirumanilaiyur	254·08	2	2	11	7	4	..	..	..	..	3	1	6	..	1	..	1	..
79	72 a/b	Laxminarayanasamudram	345·26	933	962	4,099	2,094	2,005	687	696	..	..	1,314	642	1,183	444	124	2	287	270
80	73 a/b	Senapiratti	806·94	796	848	3,564	1,790	1,774	638	629	..	..	809	249	1,020	547	356	120	327	378
81	74 a/b	Thanthoni	1,261·99	900	912	3,629	1,830	1,799	403	410	..	..	619	238	1,061	283	162	82	188	122
82	75	Thoranakkalpatti	898·25	704	707	2,952	1,447	1,505	235	270	..	..	601	145	917	671	253	168	198	357
83	76	Achimangalam	669·50	281	281	1,236	602	634	104	106	..	..	185	41	372	145	132	26	27	22
84	77	Mookkanankurichi	3,929·71	1,422	1,441	6,347	3,077	3,270	447	468	..	..	1439	368	2,000	552	1,146	208	365	275
85	78	Velliyanai	4,521·77	2,043	2,073	8,729	4,344	4,385	815	826	..	..	2,137	688	2,787	1,575	1,448	507	456	930
86	79	Manavadi	1,469·12	622	626	2,701	1,296	[illegible]	245	244	..	..	720	197	838	300	456	150	99	113
87	80	Emur	861·45	451	458	2,040	[illegible]	[illegible]	188	181	..	..	425	60	675	410	293	149	126	242
88	81	Melapalayam	491·02	428	430	1,959	958	[illegible]	424	417	..	..	527	249	594	375	186	102	186	240
89	82	Puliyur	1,197·96	1,334	1,485	6,387	3,224	3,163	958	966	3	2	1,638	585	1,990	912	612	210	457	615
90	83	Uppidamangalam	3,524·52	1,741	1,862	7,944	3,929	4,015	793	807	..	..	2,054	550	2,462	633	1,237	169	464	357

VILLAGEWISE PRIMARY CENSUS ABSTRACT—*cont.*

7. KARUR TALUK.

Serial Number.	Location Code Number.	Name of Village.	WORKERS. III Livestock, Forestry, Fishing, Hunting, Plantations, Orchards and Allied activities.		IV Mining and Quarrying.		(V) Manufacturing, Processing, Servicing and Repairs. (a) Household Industry.		(b) Other than Household Industry.		VI Construction.		VII Trade and Commerce.		VIII Transport, Storage & Communications.		IX Other Services.		X Non-workers.	
			M	F	M	F	M	F	M	F	M	F	M	F	M	F	M	F	M	F
			(21)	(22)	(23)	(24)	(25)	(26)	(27)	(28)	(29)	(30)	(31)	(32)	(33)	(34)	(35)	(36)	(37)	(38)
61	56	Velambadi	24	1	..	26	47	3	218	20	100	79	121	13	36	..	130	38	771	1,673
62	57 a/b	Pungambadi	..	..	..	..	27	2	32	1	16	2	8	..	6	..	32	9	302	455
63	57 b/b	Pungambadi	..	..	..	..	26	..	43	..	13	..	7	..	4	..	22	4	338	956
64	58	Nagamballi	25	..	..	..	70	11	370	7	5	3	33	..	6	..	87	10	751	2,276
65	59	Thumbivadi	21	..	..	..	19	5	70	..	4	1	19	2	5	..	44	14	345	796
66	60	Pallapalayam	15	2	..	..	27	..	33	1	8	..	25	8	4	..	43	9	669	1,499
67	61	Viswanathapuri	..	..	..	..	4	..	10	..	10	1	9	1	6	..	10	2	161	270
68	62	Appipalayam	17	15	..	..	72	3	79	2	7	1	31	1	5	..	54	9	387	954
69	63	K. Pitchampatti	40	32	..	..	111	16	143	10	20	..	42	1	5	..	68	17	616	1,473
70	64	Puthambur	4	5	..	..	17	..	51	2	1	..	4	1	5	..	12	..	181	543
71	65	Thalapatti	3	..	..	..	24	..	58	..	2	..	20	2	1	..	38	3	409	1,050
72	66	Kodaiyur	..	..	..	..	6	2	102	..	1	..	9	1	..	..	20	..	184	773
73	67 a/b	Venjamangudalur	21	6	..	..	84	..	16	1	6	..	15	1	2	..	27	5	398	1,365
74	67 b/b	Venjamangudalur	3	..	..	..	47	7	74	55	3	..	32	5	5	..	71	16	445	682
75	68	Paganatham	14	16	6	..	74	8	45	..	2	..	35	..	7	..	45	14	679	1,614
76	69	Kakkavadi	1	..	..	..	26	1	18	..	5	3	9	..	1	..	28	5	261	324
77	70	Karuppanpalayam	5	14	6	14	2	..	91	3	5	2	12	..	8	..	19	8	243	371
78	71 a/b	Thirumanilaiyur	..	..	..	..	..	..	..	..	..	..	4	..	..	..	..	..	1	4
79	72 a/b	Laxminarayanasamudram	3	2	..	..	30	8	372	120	11	16	89	3	109	4	158	19	911	1,561
80	73 a/b	Senapiratti	3	3	..	..	35	5	148	19	10	1	51	10	27	..	63	11	770	1,227
81	74 a/b	Thanthoni	2	..	..	..	63	5	330	12	15	35	89	9	51	3	161	15	769	1,156
82	75	Thoranakkalpatti	11	1	..	..	10	2	290	80	31	34	54	7	14	1	56	21	530	834
83	76	Achimangalam	17	19	..	..	2	1	74	10	19	4	18	1	5	..	78	62	230	489
84	77	Mookkanankurichi	15	13		6	115	15	165	5	14	4	64	1	22	..	94	25	1,077	2,718
85	78	Velliyanai	18	14	..	..	242	46	238	13	41	11	143	16	21	..	180	38	1,557	2,810
86	79	Manavadi	..	..	..	2	174	16	61	5	3	..	7	4	..	..	38	10	458	1,105
87	80	Emur	..	..	..	..	46	8	161	5	7	..	8	..	3	..	31	6	355	620
88	81	Melapalayam	8	13	..	..	34	1	64	3	29	1	30	1	13	..	44	14	564	926
89	82	Puliyur	..	..	..	..	67	43	531	4	33	..	136	7	31	..	123	33	1,234	2,251
90	83	Uppidamangalam	11	23	5	3	204	28	189	16	15	..	132	5	14	1	192	21	1,467	3,383

VILLAGEWISE PRIMARY CENSUS ABSTRACT—*cont.*

7. KARUR TALUK.

Serial Number.	Location Code Number.	Name of Village.	Area of Village in Hectares.	Occupied Residential ouses.	Number of Households.	Total Population including Institutional and Houseless Population. P	M	F	Scheduled Castes. M	F	Scheduled Tribes. M	F	Literate and Educated Persons. M	F	WORKERS. Total workers (i—ix). M	F	I Cultivators. M	F	II Agricultural Labourers. M	F
(0)	(1)	(2)	(3)	(4)	(5)	(6)	(7)	(8)	(9)	(10)	(11)	(12)	(13)	(14)	(15)	(16)	(17)	(18)	(19)	(20)
91	84	Jegadabi	2,657·76	985	1,010	4,624	2249	2,375	560	496	..	..	680	80	1,399	735	883	213	297	496
92	85	Thennilai (East)	3,241·64	954	955	3,724	1,858	1,866	410	437	..	..	722	166	1,324	461	732	178	273	172
93	86	Thennilai (West)	2,611·27	670	717	2,941	1,515	1,426	227	180	..	..	858	234	1,026	101	605	42	121	30
94	87	Thennilaivenkitapuram	805·69	302	330	1,525	638	882	65	88	..	..	393	491	350	72	29	4	30	19
95	88 b/b	Pallapatti	1586·44	413	419	1,894	944	950	124	122	..	..	408	122	621	101	288	10	161	65
96	89	Thethupatti	1,575·39	408	408	1,884	957	927	211	202	..	..	351	79	617	211	248	44	251	149
97	90	Anjagoundanpatti	320·45	75	75	287	144	143	11	10	..	..	50	22	95	69	50	..	14	56
98	91	Esanatham	1,987·13	733	752	3,480	1,632	1,848	202	212	..	..	772	301	1,010	256	465	53	267	176
99	92	Erumappatti	622·90	173	173	853	416	437	159	156	..	..	155	38	267	..	90	..	140	..
100	93	Alamarathupatti	1,669·64	562	570	2,633	1,298	1,335	303	286	..	..	577	217	912	404	354	92	397	294
101	94	Periamanjuvali	1,860·32	451	492	2,170	1078	1,092	163	159	..	..	396	112	728	207	407	56	212	146
102	95	Ammapatti	1,436·86	558	568	2,841	1,380	1,461	181	188	..	..	647	214	857	92	404	15	217	74
		Taluk Total ..	154,978·00	69,389	71,707	301,830	149,976	151,854	30,154	30,105	5	10	71,784	23,538	96,587	37,392	42,856	10,065	23,906	20,277

VILLAGEWISE PRIMARY CENSUS ABSTRACT—*concld.*

7. KARUR TALUK.

Serial Number.	Location Code Number.	Name of Village.	WORKERS. III Livestock, Forestry, Fishing, Hunting, Plantations, Orchards and Allied activities.		IV Mining and Quarrying.		(V) Manufacturing, Processing, Servicing and Repairs. (a) Household Industry.		(b) Other than Household Industry.		VI Construction.		VII Trade and Commerce.		VIII Transport, Storage & Communications		IX Other Services.		X Non-workers.	
			M	F	M	F	M	F	M	F	M	F	M	F	M	F	M	F	M	F
			(21)	(22)	(23)	(24)	(25)	(26)	(27)	(28)	(29)	(30)	(31)	(32)	(33)	(34)	(35)	(36)	(37)	(38)
91	84	Jegadabi	7	..	..	..	70	7	55	5	2	..	25	2	2	..	58	12	850	1,640
92	85	Thennilai (East)	1	..	..	..	72	63	85	25	15	..	35	9	8	..	103	14	534	1,405
93	86	Thennilai (West)	3	..	..	..	52	3	60	7	14	1	87	13	13	..	71	5	489	1,325
94	87	Thennilaivenkitapuram	4	2	..	..	7	1	40	3	14	2	108	5	7	1	111	35	288	810
95	88 b/b	Pallapatti	4	1	11	5	28	1	28	5	29	1	31	2	5	1	36	10	323	849
96	89	Thethupatti	..	..	..	..	1	..	31	..	49	14	13	3	2	..	22	1	340	716
97	90	Anjagoundanpatti	7	8	..	..	5	4	4	..	8	..	4	1	..	..	3	..	49	74
98	91	Esanatham	6	4	..	..	53	14	34	2	4	..	105	1	5	..	71	6	622	1,592
99	92	Erumappatti	6	..	..	..	3	..	12	..	3	..	7	..	..	..	6	..	149	437
100	93	Alamarathupatti	4	1	..	..	41	1	12	..	11	..	24	3	2	..	67	13	386	931
101	94	Periamanjuvali	3	2	..	..	40	2	8	..	7	1	20	..	2	..	29	..	350	885
102	95	Ammapatti	..	..	5	..	57	..	49	..	14	..	72	..	5	..	34	3	523	1,369
		Taluk Total ..	809	516	58	57	5,037	2,422	10,716	1,890	1,462	397	4,270	440	1,136	14	6,337	1,314	53,389	114,482

Foot Note:—L.C. Nos. 13, 29 b/b, 30 b/b, 71 b/b, 72 b/b, 73 b/b, 74 b/b, 88 a/b are Non-City Urban Units.

APPENDIX

STATEMENT SHOWING A LIST OF REVENUE VILLAGES FORMING PART OF PANCHAYATS

7. KARUR TALUK.

Location Code Number.	Name of village.	Name of Panchayat in which included with alphabetical indications for the total segment.	Cross reference for the other segment/segments of the Panchayat.
(1)	(2)	(3)	(4)
4	Monjanur	Monjanur a/b	5 for b/b.
5	Ellakkattu Ramachandrapuram	Monjanur b/b	4 for a/b.
15	Thottakurichi (Nanjai)	Punjai Thottakurichi b/b	16 for a/b.
16	Kadambankurichi (Punjai)	Kadambankurichi (Punjai) a/b.	15 for b/b.
17	Kadambankurichi (Punjai)	P. Kadambankurichi a/b.	18 for b/b.
18	Kadambankurichi (Nanjai)	P. Kadambankurichi b/b.	17 for a/b.
23	Achamapuram	Somur b/b.	25 for a/b.
25	Somur	Somur a/b.	23 for b/b.
27	Minnamppalli	Minnampalli-Panchamadevi a/b.	28 for b/b.
28	Panchamadevi	Minnampalli—Panchamadevi. b/b.	27 for a/b.
29 a/b	Balambapuram	Inam Karur b/c.	30 a/b for a/c. 72 a/b for c/c.
30 a/b	Karur	Inam Karur a/c.	29 a/b for b/c. 72 a/b for c/c.
44	Soodamani	Soodamani a/b.	45 b/b for b/b.
45 b/b	Nandanthai	Soodamani b/b.	44 for a/b.
48	Chinnadarapuram	Chinnadarapuram a/b	87 for b/b.
70	Karuppanpalayam	Karuppanpalayam b/b	71 a/b for a/b.
71 a/b	Thirumanilaiyur	Karuppanpalayam a/b	70 for b/b.
72 a/b	Laxminarayanasamudhram	Inam Karur c/c.	30 a/b for a/c. 29 a/b for b/c.
74 a/b	Thanthoni	Thanthoni a/c.	75 for b/c 76 for c/c.
75	Thoranakkalpatti	Thanthoni b/c.	74 a/b for a/c. 76 for c/c.
76	Achimangalam	Thanthoni c/c.	74 a/b for a/c. 75 for b/c.
87	Thennilaivenkitapuram	Chinnadarapuram b/b.	48 for a/b.
90	Anjagoundanpatti	Erumapatti b/b.	92 for a/b.
92	Erumapatti	Erumapatti a/b.	90 for a/b.

URBAN BLOCKWISE PRIMARY CENSUS ABSTRACT.

7. KARUR

TALUK.

Serial Number.	Location Code Number.	Name of Town/Ward/ Enumerator's Block No.	Area of Town in Sq. Km.	Occupied Residential Houses.	Number of Households.	Total Population including Institutional and Houseless Population. P	M	F	Scheduled Castes. M	F	Scheduled Tribes. M	F	Literate and Educated Persons. M	F	WORKERS Total Workers (i—ix). M	F	I Cultivators. M	F	II Agricultural Labourers M	F
(0)	(1)	(2)	(3)	(4)	(5)	(6)	(7)	(8)	(9)	(10)	(11)	(12)	(13)	(14)	(15)	(16)	(17)	(18)	(19)	(20)
	XII. KARUR (M).																			
1	H N.B./E.B. No.	1/1 ..	..	61	61	312	157	155	..	..	..	..	121	75	88	12	1	..	..	..
2		1/4 ..	..	64	64	340	172	168	..	..	..	..	119	85	79	9	..	..	1	..
3		1/5 ..	..	48	93	412	214	198	..	..	..	..	169	92	118	6	..	..	..	..
4		1/6 ..	..	103	108	554	280	274	209	198	..	..	149	76	120	90	1	1	..	..
		(Part) Total ..	..	**276**	**326**	**1,618**	**823**	**795**	**209**	**198**	..	..	**558**	**328**	**405**	**117**	**2**	**1**	**1**	..
5		2/7 ..	..	40	73	353	170	183	..	..	..	..	139	112	97	11	1	..	..	..
6		2/8 ..	..	86	89	438	212	226	..	..	..	..	178	145	103	10	..	..	..	..
7		2/9 ..	..	91	103	475	243	232	40	49	..	..	170	98	143	63	..	..	..	..
8		2/10	..	99	101	446	227	219	39	33	..	..	162	92	136	86	10	3	7	14
9		2/11 ..	..	85	85	390	200	190	181	177	..	..	105	44	108	38	47	..	30	35
		Total ..	..	**401**	**451**	**2,102**	**1,052**	**1,050**	**260**	**259**	..	..	**754**	**491**	**587**	**208**	**58**	**3**	**37**	**49**
10		3/12 ..	..	100	107	557	282	275	..	..	..	..	226	172	137	43	..	..	..	..
11		3/14 ..		82	82	379	196	183	59	67	..	..	114	63	105	15	..	..	..	..
12		3/15 ..	..	84	84	441	226	215	4	6	..	..	170	119	137	31	4	..	..	..
		(Part) Total ..	..	**266**	**273**	**1,377**	**704**	**673**	**63**	**73**	..	..	**510**	**354**	**379**	**89**	**4**	..	..	..
13		7/29 ..	..	8	10	48	27	21	1	2	..	..	22	15	14	..	2	..	..	..
14		7/30 ..	..	43	44	181	114	67	..	..	..	..	83	22	79	5	..	..	..	..
15		7/31 ..	..	61	71	396	192	204	..	..	..	..	158	130	104	4	4	..	..	..
		(Part) Total ..	..	**112**	**125**	**625**	**333**	**292**	1	2	..	..	**263**	**167**	**197**	**9**	**6**	..	..	..
16		8/34 ..	..	82	85	452	219	233	..	..	..	..	175	146	109	14	1	..	..	..
17		8/35 ..	..	84	100	542	278	264	..	..	..	..	204	135	133	26	..	..	..	..
18		8/36 ..	..	83	85	664	435	229	27	11	..	..	381	138	134	20	..	..	..	..
19		8/37 ..	..	**49**	**79**	**527**	**316**	**211**	5	2	..	..	273	138	115	20	1	..	..	..
		Total ..	..	298	**349**	**2,185**	**1,248**	**937**	**32**	**13**	..	..	**1,033**	**557**	**491**	**80**	**2**	..	..	..
20		9/38 ..	..	55	55	278	144	134	..	..	..	..	125	88	82	8	6	..	..	..
21		9/39 ..	..	9	9	65	39	26	..	..	..	..	24	16	15	..	..	..	..	..
22		9/40 ..	..	41	43	345	141	204	8	2	..	..	104	163	76	37	13	..	..	..
23		9/41 ..	..	45	73	496	147	349	4	35	..	..	120	300	74	24	..	..	1	..
24		9/42 ..	..	99	101	499	274	225	..	..	..	..	207	114	161	16	6	..	..	..
25		9/43 ..	..	74	115	474	269	205	..	..	..	..	219	142	166	6	9	..	..	..
		Total ..	..	**323**	**396**	**2,157**	**1,014**	**1,143**	12	37	..	..	**799**	**823**	**574**	**91**	**34**	..	**1**	..

URBAN BLOCKWISE PRIMARY CENSUS ABSTRACT—*cont.*

7. KARUR TALUK.

Serial Number.	Location Code Number.	Name of Town/Ward/ Enumerator's Block No.	WORKERS III Livestock, Forestry, Fishing, Hunting, Plantations, Orchards and Allied activities. M (21)	F (22)	IV Mining and Quarrying. M (23)	F (24)	(V) Manufacturing, Processing, Servicing and Repairs. (a) Household Industry. M (25)	F (26)	(b) Other than Household Industry. M (27)	F (28)	VI Construction. M (29)	F (30)	VII Trade and Commerce. M (31)	F (32)	VIII Transport, Storage & Communications. M (33)	F (34)	IX Other Services. M (35)	F (36)	X Non-workers. M (37)	F (38)
		XII. KARUR (M)—*cont.*																		
1		H.N.B./E.B. No. 1/1	..	..	..	..	..	..	..	42	1	..	19	..	9	2	17	9	69	143
2		1/4	..	..	..	..	..	..	..	39	1	2	18	..	7	..	12	8	93	159
3		1/5	..	1	..	..	..	..	..	31	..	..	25	..	4	..	7	6	96	192
4		1/6	..	..	..	..	..	..	..	33	12	1	6	..	4	..	75	77	160	184
		(Part) Total	..	1	..	..	..	..	..	195	14	3	68	..	24	2	111	100	418	678
5		2/7	..	..	..	..	..	..	..	67	4	2	12	1	5	..	10	6	73	172
6		2/8	..	..	..	..	..	..	..	55	..	6	29	..	4	..	10	10	109	216
7		2/9	..	5	3	..	..	..	..	81	46	1	35	2	14	5	7	7	100	169
8		2/10	..	..	..	..	..	8	1	81	63	..	20	..	6	..	4	5	91	133
9		2/11	..	..	..	..	..	..	..	13	..	..	3	..	7	..	8	2	92	152
		Total	..	5	3	..	..	8	1	297	113	8	99	3	36	5	39	30	465	842
10		3/12	..	..	..	..	..	..	..	68	32	1	30	3	11	..	27	8	145	232
11		3/14	..	..	..	..	..	..	..	25	..	..	49	3	16	2	15	10	91	168
12		3/15	..	..	..	..	..	..	..	46	12	..	58	6	11	..	18	12	89	184
		(Part) Total	..	..	..	..	..	..	..	139	44	1	137	12	38	2	60	30	325	584
13		7/29	..	..	..	..	..	1	..	8	..	..	3	..	..	..	..	..	73	21
14		7/30	..	..	..	..	..	..	..	11	..	..	60	4	5	..	3	1	35	62
15		7/31	..	..	..	..	..	..	..	32	1	..	48	..	10	1	10	2	88	200
		(Part) Total	..	..	..	..	..	1	..	51	1	..	111	4	15	1	13	3	186	283
16		8/34	..	1	..	..	..	4	..	52	3	..	34	3	5	..	12	8	110	219
17		8/35	..	..	..	..	..	3	1	48	..	1	45	5	17	..	19	20	145	238
18		8/36	..	..	..	..	..	1	..	30	2	2	50	..	16	1	35	17	301	209
19		8/37	..	..	..	..	..	3	..	33	4	3	29	..	17	..	29	16	201	191
		Total	..	1	..	..	..	11	1	163	9	6	158	8	55	1	95	61	757	857
20		9/38	..	1	..	..	..	..	..	14	..	..	43	3	5	..	13	5	62	126
21		9/39	..	..	..	..	..	..	..	..	..	..	12	..	2	..	1	..	24	26
22		9/22	..	..	..	..	..	..	..	17	..	1	16	3	20	..	9	34	65	167
23		9/41	..	..	..	..	..	..	..	17	..	..	26	1	6	1	24	22	73	325
24		9/42	..	..	..	..	..	..	..	51	11	..	47	2	28	..	29	3	113	209
25		9/43	..	..	..	..	..	..	..	13	..	..	62	..	26	1	56	5	103	199
		Total	..	1	..	..	..	..	..	112		1	206	9	87	2	132	69		1,052

URBAN BLOCK WISE PRIMARY CENSUS ABSTRACT—*cont.*

7. KARUR TALUK.

Serial Number.	Location Code Number.	Name of Town/Ward/ Enumarator's Block No.	Area of Town in Sq. Km.	Occupied Residential Houses.	Number of Households.	Total Population including Institutional and Houseless Population. P	M	F	Scheduled Castes. M	F	Scheduled Tribes. M	F	Literate and Educated Persons. M	F	WORKERS Total Workers (i-ix). M	F	I Cultivators. M	F	II Agricultural Labourers. M	F
(0)	(1)	(2)	(3)	(4)	(5)	(6)	(7)	(8)	(9)	(10)	(11)	(12)	(13)	(14)	(15)	(16)	(17)	(18)	(19)	(20)
		XII. KARUR (M)—*cont.*																		
26		H.N.B./E.B. No. 10/44	..	8	19	54	38	16	3	3	..	..	34	8	25	1	..	..	..	..
27		10/47	..	83	83	370	197	173	4	1	..	..	140	55	106	44	..	..	..	..
28		10/48	..	81	81	349	176	173	..	..	..	..	126	77	97	15	..	..	..	..
29		10/49	..	49	74	355	193	162	..	..	..	..	156	107	100	4	7	..	..	..
30		10/50	..	50	96	471	231	240	..	..	..	..	181	111	141	20	4	..	1	..
31		10/51	..	37	100	417	217	200	..	..	..	..	156	59	138	12	1	..	..	..
32		10/52	..	38	101	505	237	268	..	..	..	..	174	108	142	4	..	..	..	..
33		10/53	..	99	99	443	217	226		..	..	..	160	96	113	25	..	..	2	[illegible]
		(Part) Total ..	..	445	653	2,694	1,506	1,458	7	4	..	..	1,127	621	862	125	12	..	3	[illegible]
34		14/68	..	62	89	358	223	135	19	15	..	..	771	54	147	3	..	..	..	..
35		14/69	..	44	44	177	97	80	..	..	..	..	86	40	64	5	1	..	..	..
36		14/71	..	115	126	659	348	311	..	..	..	..	257	164	189	38	7	..	..	..
37		14/72	..	90	90	419	194	225	..	..	..	..	160	122	127	13	5	..	..	..
		(Part) Total ..	..	311	349	1,613	862	751	19	15	..	..	674	330	527	59	13	..	..	..
38		15/73	..	45	100	406	209	197	..	..	..	..	165	84	116	2	..	..	..	..
39		15/74	..	43	108	469	238	231	..	..	..	..	154	62	140	16	..	..	..	..
40		15/75	..	57	66	562	281	281	..	..	..	..	177	97	169	56	3	..	..	3
41		15/76	..	53	125	541	300	241	30	30	..	..	175	65	192	14	2	..	..	..
		Total ..	..	198	399	1,978	1,028	950	30	30	..	..	671	308	617	88	3	..	..	3
42		16/77	..	77	84	335	165	170	9	11	..	..	108	67	93	21	2	..	..	..
43		16/78	..	83	89	502	260	242	..	..	..	..	207	152	127	4	2	..	1	..
44		16/79	..	125	126	535	288	247	..	..	..	..	216	96	165	13	8	..	..	..
45		16/80	..	90	99	467	237	230	..	..	..	..	167	91	114	15	[illegible]	..	3	..
46		16/81	..	106	106	474	240	234	..	..	..	..	148	71	127	10	1	..	..	..
		Total ..	..	481	504	2,313	1,190	1,123	9	11	..	..	846	477	[illegible]	63	13	..	4	..
47		17/82	..	69	122	372	203	169	..	..	..	..	148	89	104	4	..	..	..	..
48		17/83	..	81	82	399	201	198	..	..	..	..	139	100	[illegible]	12	9	..	..	..
49		17/84	..	75	103	474	239	235	..	..	..	..	172	127	139	5	4	..	..	..
50		17/85	..	92	114	505	281	224	-	..	..	..	230	148	154	10	..	..	.	..
		otal ..	..	317	421	1,750	924	826	..	..	..	..	689	464	499	31	13	..	..	..

URBAN BLOCKWISE PRIMARY CENSUS ABSTARACT—*cont.*

7. KARUR TALUK.

Serial Number.	Location Code Number.	Name of Town/Ward/ Enumerator's Block No.	WORKERS III Livestock, Forestry, Fishing, Hunting, Plantations, Orchards and Allied activities. M	F	IV Mining and Quarrying. M	F	(V) Manufacturing, Processing, Servicing and Repairs. (a) Household Industry. M	F	(b) Other than Household Industry. M	F	VI Construction. M	F	VII Trade and Commerce. M	F	VIII Transport, Storage & Communications. M	F	IX Other Services. M	F	X Non-workers. M	F
			(21)	(22)	(23)	(24)	(25)	(26)	(27)	(28)	(29)	(30)	(31)	(32)	(33)	(34)	(35)	(36)	(37)	(38)
		XII. KARUR (M)—*cont.*																		
26		H.N.B./E.B. No. 10/44	..	..	..	..	..	..	..	5	..	..	8	..	10	..	2	1	13	15
27		10/47	..	..	..	..	..	..	..	50	25	1	1	37	13	12	..	6	5	91	129
28		10/48	..	..	..	..	..	..	..	56	14	2	..	28	..	7	..	4	1	79	158
29		10/49	..	..	..	..	..	3	1	23	1	..	..	43	1	16	..	8	1	93	158
30		10/50	..	..	..	..	..	..	..	67	13	..	..	38	2	20	..	11	5	90	220
31		10/51	..	..	..	..	..	1	..	68	8	1	2	8	1	48	..	11	1	79	188
32		10/52	..	..	..	..	..	..	..	84	3	2	..	23	1	19	..	14	..	95	264
33		10/53	..	..	..	..	..	..	..	61	17	2	..	20	2	14	1	14	4	104	201
		(Part) Total	..	..	..	..	..	4	1	414	81	8	3	205	20	146	1	70	18	644	1,333
34		14/68	..	..	..	..	..	..	..	28	..	2	..	37	3	43	..	39	..	76	132
35		14/69	..	..	..	..	..	..	..	20	..	..	..	14	3	17	..	10	2	33	75
36		14/71	..	..	..	..	..	..	..	48	2	1	..	54	12	22	5	57	19	159	273
37		14/72	..	..	..	1	1	..	..	44	3	2	..	31	6	29	..	15	3	67	212
		(Part) Total	..	..	..	1	1	..	..	140	5	5	..	136	24	111	5	121	24	335	692
38		15/73	..	..	..	1	..	..	..	23	..	3	..	57	1	21	..	11	1	93	195
39		15/74	..	..	..	..	..	..	..	32	4	2	..	80	6	3	..	23	6	98	215
40		15/75	..	..	..	4	..	..	..	71	12	3	3	57	12	20	7	10	11	112	225
41		15/76	..	..	..	1	..	..	..	58	3	4	..	75	2	32	..	20	9	108	227
		Total	..			6	..	..	..	184	19	12	3	269	21	76	7	64	27	411	862
42		16/77	..	..	..	..	..	..	1	19	2	1	3	38	5	26	..	7	10	72	149
43		16/78	..	..	..	..	..	3	..	18	..	3	..	50	1	15	..	35	3	133	23 8
44		16/79	..	..	..	..	..	1	..	40	2	5	..	34	4	39	..	38	7	123	23 4
45		16/80	..	..	..	1	..	..	..	1	1	27	2	11	1	31	7	29	..	11	4	123	21 8
46		16/81	..	..	..	..	..	..	..	..	..	45	2	11	2	27	4	31	1	12	1	113	22 4
		Total	..			1	..	..	..	5	2	149	8	31	6	180	21	140	1	103	25	564	1.064
47		17/82	..	..	..	..	..	..	..	2	..	19	..	2	..	48	..	20	..	13	4	99	165
48		17/83	..	..	..	..	..	..	..	2	..	17	2	..	..	41	2	21	..	12	8	99	186
49		17/84	..	..	..	..	..	..	..	..	..	35	..	5	..	39	1	38	..	18	4	100	230
50		17/85	..	..	..	..	..	..	..	..	..	22	1	..	..	60	5	42	..	30	4	127	214
		Total	..			..	..	..	..	4	..	93	3	7	..	188	8	121	..	73	20	425	795

URBAN BLOCKWISE PRIMARY CENSUS ABSTRACT—*cont.*

7. KARUR TALUK.

Serial Number.	Location Code Number.	Name of Town/ward/ Enumerator's Block No.	Area of Town in Sq. Km.	Occupied Residential House.	Number of households.	Total Population including Institutional and Houseless Population. P	M	F	Scheduled Castes. M	F	Scheduled Tribes. M	F	Literate and Educated Persons. M	F	WORKERS I Total Workers (i—ix). M	F	I Cultivators. M	F	II Agricultural Labourers. M	F
(0)	(1)	(2)	(3)	(4)	(5)	(6)	(7)	(8)	(9)	(10)	(11)	(12)	(13)	(14)	(15)	(16)	(17)	(18)	(19)	(20)
	XII. KARUR (M)—*cont.*																			
51		H.N.B./E.B. No. 18/86	..	5	7	35	35	..	2	..	..	..	31	..	35	..	..	..	..	..
52		18/87	..	21	34	191	104	87	..	..	..	..	71	51	60	6	..	..	..	..
53		18/88	..	25	57	299	160	139	..	..	..	..	102	54	79	3	..	..	2	..
54		18/89	..	91	94	503	262	241	1	..	..	..	204	135	151	6	9	..	..	..
55		18/90	..	77	83	415	207	208	..	..	..	..	168	159	105	3	1	..	..	..
56		18/91	..	68	70	294	169	125	..	..	..	..	111	53	110	8	3	..	..	..
57		18/92	..	82	97	465	248	217	3	5	..	..	190	151	123	9	1	..	1	..
		Total	..	369	442	2,202	1,185	1,017	6	5	..	..	877	603	663	35	14	..	3	..
		19/93	..	94	102	459	247	212	..	..	..	..	199	127	136	14	1	..	..	..
59		19/94	..	88	132	609	305	304	..	..	..	..	252	181	161	13	2	..	..	..
60		19/95	..	51	57	283	148	135	8	5	..	..	124	64	90	2	2	..	..	..
61		19/96	..	101	101	453	223	230	45	48	..	..	118	51	122	13	2	..	..	..
		Total	..	334	392	1,804	923	881	53	53	..	..	693	423	509	42	7	..	..	..
62		20/97	..	120	130	616	301	315	3	5	..	..	243	226	141	6	10	..	2	1
62		20/98	..	107	107	530	261	269	52	51	..	..	180	105	149	9	11	..	19	..
64		20/99	..	99	102	480	233	247	233	247	..	..	70	21	119	81	24	4	67	45
65		20/100	..	99	99	453	209	244	184	218	..	..	111	51	120	1	3	..	98	..
		Total	..	425	438	2,079	1,004	1,075	472	521	..	..	604	403	529	97	48	4	186	46
66		21/101	..	69	70	297	148	149	46	40	..	..	93	56	76	26	..	..	4	2
67		21/102	..	108	108	456	218	238	218	238	..	..	114	51	105	41	19	2	12	29
68		21/103	..	83	83	373	187	186	98	100	..	..	114	27	104	14	12	..	29	12
69		21/104	..	86	86	375	178	197	..	..	..	..	120	67	100	15	8	..	3	1
70		21/105	..	93	93	382	204	178	60	54	..	..	121	53	120	33	6	2	5	7
		Total	..	439	440	1,883	935	948	422	432	..	..	562	254	505	129	45	4	53	51
71		22/106	..	96	99	485	242	247	..	..	..	..	201	181	123	7	8	2	..	..
72		22/107	..	102	103	474	250	224	..	..	..	..	176	99	150	9	..	..	..	..
73		22/108	..	109	116	548	275	273	25	37	..	..	175	108	136	2	4	..	..	..
74		22/109	..	91	92	393	191	202	4	2	..	..	130	74	108	10	..	..	..	..
75		22/110	..	93	96	450	224	226	..	..	..	..	168	112	123	4	1	..	1	.
		Total	..	491	506	2,354	1,182	1,172	29	39	..	..	850	574	640	32	13	2	1	..

URBAN BLOCKWISE PRIMARY CENSUS ABSTRACT—*cont.*

7. KARUR TALUK.

Serial Number.	Location Code Number.	Name of Town/ward/ Enumerator's Block No.	WORKERS III Livestock, Forestry, Fishing, Hunting, Plantations, Orchards and Allied activities. M	F	IV Mining and Quarrying. M	F	(V) Manufacturing, Processing, Servicing and Repairs. (a) Household Industry. M	F	(b) Other than Household Industry. M	F	VI Construction. M	F	VII Trade and Commerce. M	F	VIII Transport, Storage & Communications. M	F	IX Other Services. M	F	X Non-workers. M	F
			(21)	(22)	(23)	(24)	(25)	(26)	(27)	(28)	(29)	(30)	(31)	(32)	(33)	(34)	(35)	(36)	(37)	(38)
		XII. KARUR (M)—*cont.*																				
51	H.N.B./E.B. No.	18/86	..	..	..	..	..	..	..	..	5	..	..	..	22	..	7	..	1	..	..	..
52		18/87	..	..	..	..	..	..	3	3	16	..	..	..	26	..	9	..	6	3	44	81
53		18/88	..	..	..	..	..	..	6	..	19	..	1	..	32	1	8	..	11	2	81	136
54		18/89	..	..	..	..	..	..	..	..	38	..	7	..	64	..	23	..	10	6	111	235
55		18/90	..	..	..	..	..	..	..	..	32	..	..	..	28	..	10	..	34	3	102	205
56		18/91	..	..	..	..	..	..	..	..	16	1	5	..	42	3	16	1	28	3	59	117
57		18/92	..	..	..	..	..	..	..	..	16	..	2	..	53	..	21	..	29	9	125	208
		Total	..	..	..	..	9	3	142	1	15	..	267	4	94	1	119	26	522	982
58		19/93	..	..	..	..	1	..	30	2	2	..	56	5	30	..	15	6	111	198
59		19/94	..	..	1	..	..	..	28	..	6	..	69	1	35	1	20	11	144	291
60		19/95	..	..	..	..	..	..	13	..	1	..	38	..	16	..	20	2	58	133
61		19/96	..	..	6	..	..	..	37	4	3	1	27	..	32	3	15	5	101	217
		Total	..	..	7	..	1	..	168	7	12	1	190	6	113	4	70	24	414	839
62		20/97	..	..	..	..	..	..	23	..	4	..	47	..	7	..	48	5	160	309
63		20/98	..	..	1	..	..	..	45	..	7	1	35	5	13	1	17	2	112	260
64		20/99	..	..	..	..	..	..	11	1	7	29	1	..	6	2	3	..	114	166
65		20/100	..	..	..	..	..	..	9	..	..	..	2	..	3	..	5	1	89	243
		Total	..	..	1	..	..	..	88	1	18	30	85	5	29	3	73	8	475	978
66		21/101	..	..	..	..	4	1	18	..	2	..	15	5	10	11	23	7	72	123
67		21/102	..	..	1	..	1	2	26	6	2	..	6	..	15	..	23	2	113	197
68		21/103	..	..	..	..	..	..	14	..	1	..	22	1	5	..	21	1	83	172
69		21/104	..	..	1	..	3	..	31	..	6	..	17	12	14	..	17	2	78	182
70		21/105	..	..	1	..	2	..	34	7	6	..	19	3	16	1	31	13	84	145
		Total	..	..	3	..	10	3	123	13	17	..	79	21	60	12	115	25	430	819
71		22/106	..	..	..	..	2	..	18	..	..	..	57	..	16	1	22	4	119	240
72		22/107	..	..	1	..	..	2	52	2	11	2	38	..	25	1	23	2	100	215
73		22/108	..	..	2	..	5	1	50	..	15	..	35	1	12	..	13	..	139	271
74		22/109	..	..	..	..	..	..	46	2	12	2	33	3	12	2	5	1	83	192
75		22/110	..	..	..	..	3	..	39	..	17	..	33	2	14	..	15	2	101	222
		Total	..	..	3	..	10	3	205	4	55	4	196	6	79	4	78	9	542	1,140

URBAN BLOCKWISE PRIMARY CENSUS ABSTRACT—*cont.*

7. KARUR

TALUK.

Serial Number.	Location Code Number.	Name of the Town/Ward/ Enumerator's Block No.	Area of Town in Sq. km.	Occupied Residential Houses.	Number of Households.	Total Population including Institutional and Houseless Population. P	M	F	Scheduled Castes. M	F	Scheduled Tribes. M	F	Literate and Educated Persons. M	F	WORKERS. Total Workers (i—ix). M	F	I Cultivators. M	F	II Agricultural Labourers. M	F
(0)	(1)	(2)	(3)	(4)	(5)	(6)	(7)	(8)	(9)	(10)	(11)	(12)	(13)	(14)	(15)	(16)	(17)	(19)	(19)	(20)
		XII. KARUR (M)—*cont.*																		
76		H.N.B./E.B. No. 23/112 ..	..	121	126	653	337	316	..	..	..	..	244	144	155	7	4	..	..	..
77		23/113 ..	..	154	154	682	352	330	..	..	..	..	254	153	208	8	3	..	2	..
78		23/114 ..	..	104	114	513	266	247	3	1	..	..	219	133	146	12	9	..	..	..
		(Part) Total	..	379	394	1,848	955	893	3	1	..	..	717	430	509	27	16	..	2	..
79		24/115 ..	..	71	102	416	224	192	..	..	..	..	185	140	110	3	5	..	..	..
80		24/116 ..	..	95	106	484	235	249	6	3	..	..	170	123	126	7	3	..	..	..
81		24/117 ..		85	86	434	213	221	..	..	..	..	165	112	106	7	5	..	..	..
82		24/118 ..	..	65	70	319	166	153	..	..	..	..	132	59	94	4	..	..	..	..
83		24/119 ..	..	95	95	482	264	218	..	..	..	..	206	91	151	1	1	..	..	..
		Total	..	411	459	2,135	1,102	1,033	6	3	..	..	858	525	587	22	14	..	..	..
84		25/120 (Part) Total	..	18	18	109	52	57	..	..	..	..	44	44	25	1	2	..	..	..
85		26/125 (Part) Total	..	132	132	628	311	317	..	..	..	..	221	166	149	57	1	..	..	..
86		3/13 (Part) Total	..	56	94	518	264	254	..	..	..	..	232	212	127	9	6	..	..	..
87		4/16 ..	..	115	116	484	243	241	200	210	..	..	139	46	141	76	18	5	57	66
88		4/17 ..		143	143	583	281	302	85	86	..	..	187	133	147	10	15	..	..	..
89		4/18 ..	..	117	143	591	301	290	..	..	..	..	235	204	143	20	5	..	1	..
90		4/19 ..	..	96	96	494	249	245	63	57	..	..	175	139	114	8	..	..	..	..
		Total	..	471	498	2,152	1,074	1,078	348	353	..	..	736	522	545	114	38	5	58	66
91		5/20 ..	..	74	103	508	263	245	14	6	..	..	190	123	143	26	..	..	..	..
92		5/21 ..	..	86	94	449	241	208	..	..	..	..	176	98	140	16	1	..	1	..
93		5/22 ..	..	76	76	401	200	201	..	..	..	..	161	126	91	3	1	1	1	..
94		5/23 ..	..	37	74	423	232	191	..	..	..	..	188	124	107	9	..	..	..	..
		Total	..	273	347	1,781	936	845	14	6	..	..	715	471	481	54	2	1	2	..
95		6/24 ..	..	43	77	422	211	211	..	..	..	..	169	174	122	4	1	..	2	..
96		6/25 ..	..	70	86	430	205	225	..	..	..	..	185	171	118	3	3	..	..	..
97		6/26 ..	..	81	103	467	210	257	..	..	..	..	184	198	124	14	6	1	1	..
98		6/27 ..	..	85	108	608	308	300	..	..	..	..	258	215	157	8	10	..	..	..
		Total	..	279	374	1,927	934	993	..	..	..	..	796	758	521	29	20	1	3	..

URBAN BLOCKWISE PRIMARY CENSUS ABSTRACT—*cont.*

7. KARUR TALUK.

Serial Number.	Location Code Number.	Name of the Town/ Ward/Enumerator's Block No.	WORKERS. III Livestock, Forestry, Fishing, Hunting, Plantations, Orchards and Allied activities. M (21)	F (22)	IV Mining and Quarrying. M (23)	F (24)	(V) Manufacturing, Processing, Servicing and Repairs. (a) Household Industry. M (25)	F (26)	(b) Other than Household Industry. M (27)	F (28)	VI Construction. M (29)	F (30)	VII Trade and Commerce. M (31)	F (32)	VIII Transport, Storage & Communications. M (33)	F (34)	IX Other Services. M (35)	F (36)	X Non-workers. M (37)	F (38)
		XII KARUR (M)—*cont.*																		
76		H.N.B./E.B. No. 23/112	..	..	..	..	..	11	..	33	..	2	..	62	1	27	1	16	5	182	309
77		23/113	..	..	..	..	..	..	..	40	1	5	..	94	4	45	1	19	2	144	322
78		23/114	..	..	1	..	..	..	..	28	..	1	..	69	2	27	4	12	5	120	235
		Total	..	..	1	..	..	11	..	101	1	8	..	225	7	99	6	47	12	446	866
79		24/115	..	..	..	..	..	..	..	33	..	..	..	46	2	13	..	13	1	114	189
80		24/116	..	..	..	..	..	7	..	22	1	1	..	49	2	12	..	32	4	109	242
81		24/117	..	..	..	..	..	..	1	13	2	1	..	46	4	14	..	27	..	107	214
82		24/118	..	..	..	..	..	3	..	11	..	1	..	55	4	16	..	8	..	72	149
83		24/119	..	..	..	..	..	10	..	38	..	4	..	47	1	32	..	19	..	113	217
		Total	..	..	..	..	..	20	1	117	3	7	..	243	13	87	..	99	5	515	1,011
84		25/120 (Part) Total	..	..	..	..	..	..	..	6	..	..	..	8	..	2	..	7	1	27	56
85		26/125 (Part) Total	4	..	..	..	..	..	..	62	42	3	..	39	5	13	3	27	7	162	264
86		3/13 (Part) Total	..	..	..	..	..	..	..	31	1	1	..	54	2	9	..	26	6	137	245
87		4/16 ..	..	..	..	..	..	..	..	18	..	1	..	6	1	28	1	13	3	102	165
88		4/17 ..	1	..	..	..	..	1	..	26	1	2	..	29	1	40	..	33	8	134	292
89		4/18 ..	..	..	..	..	..	1	2	37	3	1	3	57	2	19	2	22	8	158	270
90		4/19 ..	1	..	..	..	..	4	2	9	1	..	2	11	1	74	..	15	2	135	237
		Total ..	2	..	..	..	..	6	4	90	5	4	5	103	5	161	3	83	21	529	964
91		5/20 ..	..	..	..	..	..	..	..	52	6	7	3	37	8	19	2	28	7	120	219
92		5/21 ..	1	..	..	..	..	..	1	43	1	3	1	52	10	26	1	13	2	101	192
93		5/22 ..	..	..	..	..	..	..	..	10	..	2	..	52	..	7	..	18	2	109	198
94		3/23 ..	..	..	..	..	..	..	..	38	..	..	..	38	..	8	..	23	9	125	192
		Total ..	1	..	..	..	..	..	1	143	7	12	4	179	18	60	3	82	20	455	791
95		6/24 ..	..	..	..	..	..	..	..	20	..	..	..	91	1	4	..	4	3	89	207
96		6/25 ..	..	..	..	..	..	..	..	25	..	..	..	85	1	1	1	4	1	87	222
97		6/26 ..	..	..	..	..	..	..	..	31	1	..	..	57	3	6	..	23	9	86	243
98		6/27 ..	..	..	..	..	..	3	..	25	2	3	..	91	2	11	..	14	4	151	292
		Total ..	..	..	..	..	..	3	..	101	3	3	..	324	7	22	1	45	17	413	964

URBAN BLOCKWISE PRIMARY CENSUS ABSTRACT—*cont.*

7. KARUR TALUK.

Serial Number.	Location Code Number.	Name of Town/Ward/ Enumerator's Block No.	Area of Town in Sq. Km.	Occupied Residential Houses.	Number of House-holds.	Total Population including Institutional and Houseless Population. P	M	F	Scheduled Castes. M	F	Scheduled Tribes. M	F	Literate and Educated Persons. M	F	WORKERS. Total Workers (i—ix). M	F	I Cultivators. M	F	II Agricultural Labourers. M	F
(0)	(1)	(2)	(3)	(4)	(5)	(6)	(7)	(8)	(9)	(10)	(11)	(12)	(13)	(14)	(15)	(16)	(17)	(18)	(19)	(20)
		XII KARUR (M)—*cont.*																		
99		HNB/E.B.No. 7/28 ..	..	24	29	146	71	75	..	..	..	..	63	63	45	..	..	..	..	..
100		7/32 ..	..	73	73	399	211	188	..	..	..	..	176	127	134	25	7	..	..	..
101		7/33 ..	..	85	88	493	245	248	..	..	..	..	198	171	141	12	..	..	..	..
		(Part) Total	..	182	190	1,038	527	511	..	..	..	..	437	361	320	37	7	..	..	..
102		23/111 ..	..	54	57	249	127	122	..	..	..	..	97	77	62	6	1	..	..	..
103		25/121 ..	..	53	54	256	131	125	..	..	..	..	105	73	70	2	4	..	..	..
104		25/122 ..	..	87	91	472	249	223	..	..	..	..	204	135	131	8	..	..	..	..
105		25/123 ..	..	98	105	609	322	287	..	..	..	..	229	154	173	2	8	..	..	..
106		25/124 ..	..	81	88	501	363	238	..	..	..	..	215	154	143	7	..	..	..	..
		(Part) Total	..	319	338	1,838	965	873	..	..	..	..	753	516	517	19	12	..	..	..
107		26/126	..	125	134	626	332	294	..	..	..	..	227	134	181	9	6	..	..	..
108		26/127	..	112	112	587	311	276	..	..	..	..	255	190	142	19	5	..	..	..
		(Part) Total	..	237	246	1,213	643	517	..	..	..	..	482	324	323	28	11	..	..	..
109		27/128	..	93	106	508	260	248	3	2	..	..	194	137	143	23	7	..	..	..
110		27/129	..	98	103	484	249	235	..	..	..	..	203	144	123	6	5	..	1	..
111		27/130	..	103	103	465	242	223	112	100	..	..	151	55	120	22	..	..	3	..
112		27/131	..	113	116	513	252	261	174	184	..	..	132	61	128	13	1	..	1	..
113		27/132	..	113	118	501	256	245	131	139	..	..	155	54	131	34	1	..	..	..
114		27/133	..	122	122	596	346	250	13	5	..	..	233	64	138	14	1	..	..	..
115		27/134	..	123	123	621	308	313	6	4	..	..	224	128	171	4	1	..	..	..
116		27/135	..	126	126	629	328	301	..	..	..	..	226	126	158	7	1	..	..	..
		Total	..	891	917	4,317	2,241	2,076	439	434	..	..	1,518	769	1,112	123	17	..	5	..
117		28/136	..	102	102	395	201	194	37	39	..	..	135	67	113	21	3	..	2	1
118		28/137	..	103	103	414	212	202	2	..	..	..	122	70	116	7	..	7	4	1
119		28/138	..	99	99	428	208	220	..	..	..	..	112	35	133	8	56	..	61	8
120		28/139	..	92	92	396	185	211	..	..	..	..	119	48	119	15	34	9	5	..
121		28/140	..	97	97	412	195	217	81	106	..	..	80	27	119	26	20	..	16	20
		Total	..	493	493	2,045	1,001	1,044	120	145	..	..	568	247	600	77	120	9	88	30
122		29/141	..	92	92	394	199	195	..	..	..	..	129	54	117	24	11	5	1	8
123		29/142	..	88	88	349	173	176	..	..	..	..	95	40	108	6	2	..	..	2
124		29/143	..	136	136	576	285	291	..	..	..	..	165	87	166	2	2	..	12	..
125		29/144	..	83	83	347	179	168	..	..	..	..	119	62	100	6	1	1	..	..
126		Total	..	399	399	1,666	836	830	..	..	..	..	508	243	491	38	16	6	13	10

URBAN BLOCKWISE PRIMARY CENSUS ABSTRACT—*cont.*

7. KARUR TALUK.

Serial Number.	Location Code Number.	Name of Town/Ward/ Enumerator's Block No.	WORKERS: III Livestock, Forestry, Fishing, Hunting, Plantations, Orchards and Allied activities. M (21)	F (22)	IV Mining and Quarrying. M (23)	F (24)	(V) Manufacturing, Processing, Servicing and Repairs. (a) Household Industry. M (25)	F (26)	(b) Other than Household Industry. M (27)	F (28)	VI Construction. M (29)	F (30)	VII Trade and Commerce. M (31)	F (32)	VIII Transport, Storage & Communications. M (33)	F (34)	IX Other Services. M (35)	F (36)	X Non-workers. M (37)	F (38)
		XII KARUR (M)—*cont.*																		
99		H.N.B./E.B. No. 7/28	..	..	..	..	..	..	..	9	..	..	34	..	1	..	1	..	26	7
100		7/32	..	..	..	..	..	..	..	29	..	1	71	5	10	1	16	19	77	163
101		7/33	..	..	..	..	..	..	..	45	1	8	63	..	9	..	16	11	104	236
		(Part) Total	..	..	..	..	..	..	..	83	1	9	168	5	20	1	33	30	207	474
102		23/111	..	..	..	..	..	3	..	11	2	3	29	1	7	..	8	3	65	116
103		25/121	..	..	..	..	..	3	..	29	..	1	19	1	2	..	12	1	61	123
104		25/122	..	..	..	..	..	4	..	41	4	3	53	..	7	..	23	4	118	215
105		25/123	..	..	..	..	..	5	..	83	..	1	42	..	13	..	21	2	149	285
106		25/124	..	..	..	..	..	..	..	40	1	4	77	..	8	..	14	6	120	231
		(Part) Total	..	..	..	..	..	12	..	193	5	9	191	1	30	..	70	13	448	854
107		26/126 ..	..	..	..	..	..	4	..	52	4	1	87	1	6	..	25	4	151	285
108		26/127 ..	..	..	..	..	..	5	..	33	1	3	48	2	14	..	34	16	169	257
		(Part) Total	..	..	..	..	..	..	9	85	5	4	135	3	20	..	59	20	320	542
109		27/128 ..	..	..	..	..	..	4	1	37	8	1	49	3	26	1	19	9	117	225
110		27/129 ..	..	..	..	..	..	..	..	24	..	..	57	1	15	..	21	5	126	229
111		27/130 ..	..	..	..	..	..	1	..	33	4	20	35	..	15	1	13	5	122	201
112		27/131 ..	..	1	..	..	..	7	..	39	1	7	20	3	23	..	29	6	124	248
113		27/132 ..	..	4	..	..	1	2	..	29	1	12	53	15	16	6	14	4	125	211
114		27/133 ..	..	13	..	..	..	1	..	56	..	2	22	6	12	2	31	6	208	236
115		27/134 ..	..	1	..	..	..	15	..	84	..	6	37	1	10	..	17	1	137	309
116		27/135 ..	..	..	..	..	..	24	2	53	1	5	32	1	9	..	34	3	170	294
		Total	19	..	..	1	54	3	355	15	53	25	305	30	126	10	178	39	1,129	1,953
117		28/136 ..	..	..	..	..	..	..	..	44	10	..	2	19	4	25	..	20	4	88	173
118		28/137 ..	..	..	..	..	..	1	..	40	2	9	..	24	..	7	1	24	3	96	195
119		28/138 ..	..	..	..	..	..	..	..	7	..	2	..	2	..	3	..	2	..	75	212
120		28/139 ..	..	..	..	..	..	..	..	44	..		5	14	1	3	..	13	..	66	196
121		28/140 ..	..	..	2	..	..	..	..	50	3	1	..	21	..	2	1	9	..	76	191
		Total	..	2	..	..	1	..	185	15	18	7	80	5	40	2	68	7	401	967
122		29/141 ..	..	..	..	..	..	..	1	38	3	1	1	34	5	17	..	15	1	82	171
123		99/142 ..	..	..	..	..	..	..	..	39	..	4	..	33	2	24	2	6	..	65	170
124		29/143 ..	..	..	..	..	..	..	..	58	..	3	..	38	..	44	..	9	2	119	289
125		29/144 ..	..	..	..	..	..	—	..	28	..	5	1	22	..	28	3	16		79	162
		Total	..	..	..	..	..	1	163	3	13	2	127	7	113	5	46	4	345	792

URBAN BLOCKWISE PRIMARY CENSUS ABSTRACT—*cont.*

7. KARUR TALUK.

Serial Number.	Location Code Number.	Name of the Town/Ward/Enumerator's Block No.	Area of Town in Sq. Km.	Occupied Residential Houses.	Number of Households.	Total Population including Institutional and Houseless Population. P	M	F	Scheduled Castes. M	F	Scheduled Tribes. M	F	Literate and Educated Persons. M	F	WORKERS. I Total Workers (i—ix). M	F	I Cultivators. M	F	II Agricultural Labourers. M	F
(0)	(1)	(2)	(3)	(4)	(5)	(6)	(7)	(8)	(9)	(10)	(11)	(12)	(13)	(14)	(15)	(16)	(17)	(18)	(19)	(20)
		XII KARUR (M)—*cont.*																		
126	HNB/E.B. No.	30/145	..	82	84	387	190	197	8	7	..	..	139	75	103	7	9	..	..	..
127		30/146	..	98	98	493	262	231	67	52	..	..	157	83	147	9	5	..	26	..
128		30/147	..	100	107	498	261	237	..	..	..	..	207	107	129	10	5	1	..	..
129		30/148	..	93	93	402	197	205	..	..	..	..	148	92	112	25	..	..	..	..
		Total	..	373	382	1,780	910	870	75	59	..	..	651	357	491	51	19	1	26	..
130		1/2	..	136	136	695	362	333	..	..	..	..	277	189	179	33	5	..	..	..
131		1/3	..	66	69	351	185	166	1	2	..	..	132	88	109	5	3	..	..	..
		(Part) Total	..	202	205	1,046	547	499	1	2	..	..	409	277	288	38	8	..	..	..
132		10/45	..	80	92	404	200	204	61	75	..	..	123	59	112	32	1	..	..	..
133		10/46	..	49	59	438	224	214	53	47	..	..	153	87	123	29	2	..	..	..
		(Part) Total	..	129	151	842	424	418	114	122	..	..	276	146	235	61	3	..	..	..
134		11/54	..	103	111	524	270	254	..	..	..	..	219	120	168	75	..	..	3	..
135		11/55	..	108	120	518	252	266	..	..	..	..	178	101	163	89	1	..	..	..
136		11/56	..	99	107	477	251	226	..	..	..	..	193	84	126	16	2	1	..	..
137		11/57	..	100	100	395	191	204	..	..	..	..	146	84	126	28	2	..	..	..
		Total	..	410	438	1,914	964	950	..	..	..	..	736	389	583	208	5	1	3	..
138		12/58	..	81	83	374	194	180	53	64	..	..	100	52	113	11	2	..	1	..
139		12/59	..	75	77	321	168	153	..	..	..	..	131	80	95	10	1	..	..	..
140		12/60	..	93	93	431	212	219	..	..	..	..	170	98	134	30	3	..	..	..
141		12/61	..	42	113	536	267	269	..	..	..	..	211	130	144	28	2	..	..	..
142		12/62	..	48	131	559	305	254	..	..	..	..	207	105	174	46	4	..	..	..
		Total	..	339	497	2,221	1,146	1,075	53	64	..	..	819	465	660	125	12	..	1	..
143		13/63	..	109	109	512	264	248	24	16	..	..	195	125	157	13	3	..	1	..
144		13/64	..	116	129	563	283	280	11	10	..	..	212	164	166	5	6	..	..	..
145		13/65	..	99	117	537	261	276	..	..	..	..	201	107	160	80	1	1	..	2
146		13/66	..	98	99	434	209	225	4	23	..	..	140	112	131	7	2	..	1	..
147		13/67	..	139	139	567	303	264	..	..	..	..	222	99	173	42	8	..	..	..
		Total	..	561	593	2,613	1,330	1,293	39	49	..	..	970	607	787	147	20	1	2	2
148		14/70 (Part) Total	..	168	195	822	423	399	..	..	..	..	207	104	238	7	..	..	4	1
		Town Total	6·03	12,262	13,882	65,706	33,615	32,091	2,836	2,930	..	..	24,260	15,237	18,261	2,573	639	39	496	259

URBAN BLOCKWISE PRIMARY CENSUS ABSTRACT—*cont.*

7. KARUR TALUK.

Serial Number.	Location Code Number.	Name of Town/Ward/ Enumerator's Block No.	WORKERS. III Livestock, Forestry, Fishing, Hunting, Plantations, Orchards and Allied activities. M (21)	F (22)	IV Mining and Quarrying. M (23)	F (24)	(V) Manufacturing, Processing, Servicing and Repairs. (a) Household Industry. M (25)	F (26)	(b) Other than Household Industry. M (27)	F (28)	VI Construction. M (29)	F (30)	VII Trade and Commerce. M (31)	F (32)	VIII Transport, Storage & Communications. M (33)	F (34)	IX Other Services. M (35)	F (36)	X Non-workers. M (37)	F (38)
		XII KARUR (M)—*cont.*																		
126	HNB/E.B. No.	30/145	..	..	..	..	..	..	21	1	..	..	48	1	11	3	14	2	87	190
127		30/146	..	..	..	..	..	..	43	1	2	..	26	..	26	6	19	2	115	222
128		30/147	..	..	..	..	9	1	40	4	3	..	39	1	15	..	18	3	132	227
129		30/148	..	..	..	..	..	..	64	19	2	1	23	1	4	..	19	4	85	180
		Total ..	..	..	..	..	9	1	168	25	7	1	136	3	56	9	70	11	419	819
130		1/2	..	..	..	..	..	..	69	19	6	2	45	..	21	1	33	11	183	300
131		1/3	..	..	..	..	3	..	52	1	..	..	18	..	12	..	21	4	76	161
		(Part) Total ..	..	..	..	..	3	..	121	20	6	2	63	—	33	1	54	15	259	461
132		10/45	..	..	..	..	..	..	35	5	6	..	27	3	16	1	33	23	88	172
133		10/46	..	..	..	..	..	..	34	5	1	..	27	2	31	9	28	13	101	185
		(Part) Total ..	..	..	..	..	..	..	69	10	1	..	54	5	47	10	61	36	189	357
134		11/54	..	..	..	..	..	..	83	67	5	..	31	1	23	..	23	7	102	179
135		11/55	..	..	..	..	4	2	78	81	6	4	45	1	19	..	10	1	89	177
136		11/56	..	..	..	..	2	..	46	12	..	..	37	..	24	2	15	1	125	210
137		11/57	..	..	..	..	..	..	57	21	3	..	23	2	36	2	5	3	65	176
		Total ..	..	..	..	..	6	2	264	181	14	4	136	4	102	4	53	12	381	742
138		12/58	..	1	..	..	..	..	50	5	1	..	24	..	24	5	10	1	81	169
139		12/59	..	..	..	..	..	..	46	7	..	..	30	1	11	..	7	2	73	143
140		12/60	..	..	..	..	1	..	69	16	..	..	28	..	23	5	10	9	78	189
141		12/61	..	..	..	..	2	2	93	24	..	..	19	..	19	..	9	2	123	241
142		12/62	..	..	..	..	..	..	113	42	3	..	20	2	28	1	6	1	131	203
		Total ..	..	..	..	..	3	2	371	94	4	..	121	3	105	11	42	15	486	950
143		13/63	..	..	..	..	14	2	36	4	2	..	33	1	44	3	24	3	107	235
144		13/64	..	..	..	..	1	..	34	3	2	..	57	1	52	..	14	1	117	275
145		13/65	..	..	..	..	24	9	78	64	4	..	24	1	25	2	4	1	101	196
146		13/66	..	..	..	..	1	..	91	1	1	..	17	5	17	1	1	..	78	218
147		13/67	..	..	..	..	.	..	105	40	4	..	16	1	30	1	10	..	130	222
		Total ..	..	..	..	..	40	11	344	112	13	..	147	9	168	7	53	5	533	1,146
148		14/70 (Part) Total ..	..	7	..	..	1	..	72	..	3	2	55	1	23	..	73	3	185	392
		Town Total ..	..	64	7	1	1	246	48	5,738	884	394	101	5,496	306	2,567	127	2,620	801	15,354	29,518

URBAN BLOCKWISE PRIMARY CENSUS ABSTRACT—*cont.*

7. KARUR TALUK.

Serial Number.	Location Code Number.	Name of Town/Ward/ Enumerator's Block No.	Area of Town in Sq. Km.	Occupied Residential Houses.	Number of Households.	Total Population including Institutional and Houseless Population. P	M	F	Scheduled Castes. M	F	Scheduled Tribes. M	F	Literate and Educated Persons. M	F	WORKERS. Total Workers (i—ix). M	F	I Cultivators. M	F	II Agricultural Labourers. M	F
(0)	(1)	(2)	(3)	(4)	(5)	(6)	(7)	(8)	(9)	(10)	(11)	(12)	(13)	(14)	(15)	(16)	(17)	(18)	(19)	(20)
		XIII. PUNJAIPUGALUR (P).																		
1		HNB/EB. No. 1/620 ..	..	107	112	513	248	265	..	..	..	..	185	100	143	46	55	2	43	42
2		1/621 ..	..	50	57	274	146	128	..	..	..	..	88	39	76	33	13	1	39	32
		Total ..		157	169	787	394	393	..	..	..	..	273	139	219	79	68	3	82	74
3		2/708 ..	..	30	40	165	90	75	..	..	..	..	48	12	60	20	8	..	38	20
4		2/622 ..	..	176	181	863	433	430	322	315	..	..	189	67	203	145	16	4	109	137
5		2/623 ..	..	81	83	379	193	186	8	7	..	..	128	65	106	6	30	..	10	2
6		2/624 ..	..	96	96	533	265	268	..	..	..	..	217	192	109	6	..	..	1	..
		(Part) Total ..	..	383	400	1,940	981	959	330	322	..	..	582	336	478	177	54	4	158	159
7		3/625 ..	..	112	147	640	303	337	..	..	..	..	233	148	175	29	32	3	45	13
8		3/626 ..	..	109	121	481	251	230	..	..	..	..	177	104	139	14	21	..	7	8
		Total ..	..	221	268	1,121	554	567	..	..	..	..	410	252	314	43	53	3	52	21
9		2/709 ..	..	22	22	109	57	52	..	..	..	..	43	14	25	1	2	..	..	..
10		2/627 ..	..	24	24	102	55	47	..	..	..	..	29	19	31	..	..	..	6	..
		(Part) Total —	..	46	46	211	112	99	..	..	..	..	72	33	56	1	2	..	6	..
11		4/710 ..	..	79	79	410	205	205	146	150	..	..	53	10	115	6	5	..	59	..
12		4/628 ..	..	117	117	499	249	250	20	10	..	..	102	41	127	1	13	..	48	..
		Total ..	..	196	196	909	454	455	166	160	..	..	155	51	242	7	18	..	107	..
13		7/629 (Part) Total ..	..	20	20	82	41	41	..	..	..	..	20	3	26	12	16	12	1	..
14		5/711 (Part) Total ..	..	28	28	92	47	45	..	..	..	..	26	13	26	4	1	..	..	2
15		9/712 (Part) Total ..	..	74	74	322	160	162	..	..	..	..	82	46	92	2	3	..	47	1
16		2/713 (Part) Total ..	..	59	59	242	124	118	..	..	..	..	63	48	62	24	..	..	28	17
17		5/714 ..	..	17	17	74	43	31	..	..	..	..	11	2	25	3	9	..	11	2
18		5/630 ..	..	143	143	589	268	321	29	27	..	..	116	35	165	35	55	12	57	22
		(Part) Total ..	..	160	160	663	311	352	29	27	..	..	127	37	190	38	64	12	68	24
19		6/631 ..	..	86	86	366	191	175	..	..	..	..	97	8	126	67	43	25	18	17
20		6/716 ..	..	39	39	163	90	73	40	34	..	..	22	2	53	24	13	..	20	24
21		6/632 ..	..	46	46	180	87	93	..	..	..	..	53	5	59	18	30	7	7	10
		Total ..	..	171	171	709	368	341	40	34	..	..	172	15	238	109	86	32	51	51

URBAN BLOCKWISE PRIMARY CENSUS ABSTRACT—*cont.*

7. KARUR TALUK.

Serial number.	Location Code Number.	Name of Town/Ward/ Enumerator's Block No.	WORKERS III Livestock, Forestry, Fishing, Hunting, Plantations, Orchards and Allied activities		IV Mining and Quarrying		(V) Manufacturing, Processing, Servicing and Repairs (a) Household Industry		(b) Other than Household Industry		VI Construction.		VII Trade and Commerce.		VIII Transport, Storage & Communications.		IX Other Services.		X Non-workers.	
											M	F	M	F	M	F	M	F	M	F
			(21)	(22)	(23)	(24)	(25)	(26)	(27)	(28)	(29)	(30)	(31)	(32)	(33)	(34)	(35)	(36)	(37)	(38)
	XIII. PUNJAIPUGALUR (P)—*cont.*																			
1	HNB/EB. No.	1/620	..	..	..	..	5	..	20	..	1	..	5	..	2	..	12	2	105	219
2		1/621	..	..	..	..	4	..	13	..	..	..	5	..	..	..	2	..	70	95
		Total ..	..	..	..	..	9	..	33	..	1	..	10	..	2	..	14	2	175	314
3		2/708	..	..	..	..	..	..	7	..	2	..	2	..	1	..	2	..	30	55
4		2/622	..	1	..	..	1	..	53	..	2	..	3	1	3	2	15	1	230	285
5		2/623	..	1	..	..	1	..	40	..	2	..	12	3	2	..	8	1	87	
6		2/624	..	..	..	..	..	..	104	..	..	..	..	..	..	..	4	6	156	262
		(Part) Total ..	..	2	..	..	2	..	204	..	6	..	17	4	6	2	29	8	503	782
7		3/625	..	..	..	..	..	..	67	1	..	..	15	..	4	6	12	6	128	308
8		3/626	..	..	..	..	2	..	53	..	..	..	24	1	10	..	12	5	112	216
		Total ..	..	..	..	..	2	..	120	1	..	..	49	1	14	6	24	11	240	524
9		2/709	..	..	..	..	..	..	14	1	1	..	7	..	1	..	..	..	32	51
10		2/627	..	..	..	..	..	..	4	..	..	..	14	..	2	..	5	..	24	47
		(Part) Total ..	..	..	..	..	..	..	18	1	1	..	21	..	3	..	5	..	56	98
11		4/710	..	..	..	..	..	..	44	5	..	..	1	..	6	1	..	..	90	199
12		4/628	..	..	..	..	..	..	54	1	1	..	5	..	2	..	4	..	122	249
		Total ..	..	..	..	..	..	..	98	6	1	..	6	..	8	1	4	..	212	448
13		7/629 (Part) Total	..	..	..	..	..	..	2	..	..	..	5	..	2	..	..	..	15	29
14		5/711 (Part) Total	1	..	..	..	..	..	3	..	1	..	5	..	15	1	..	1	21	41
15		9/712 (Part) Total	..	..	..	..	1	..	26	..	3	..	2	..	2	..	8	1	68	160
16		2/713 (Part) Total	..	..	..	..	..	..	24	..	..	..	2	1	..	..	8	6	62	94
17		5/714	..	..	..	..	..	..	2	..	..	..	..	..	2	1	1	..	18	28
18		5/630	..	..	..	..	..	..	24	..	19	..	5	..	..	..	5	1	103	286
		(Part) Total ..	..	..	..	..	..	..	26	..	19	..	5	..	2	1	6	1	121	314
19		6/631	..	..	..	..	9	..	50	20	1	4	3	..	2	..	..	1	65	108
20		6/716	..	..	..	..	..	..	6	..	3	..	1	..	4	..	..	..	37	49
21		6/632	..	..	..	..	2	..	12	..	..	..	1	..	1	..	6	1	28	75
		Total	..	..	..	..	11	..	68	20	4	4	5	..	7	..	6	2	130	232

URBAN BLOCKWISE PRIMARY CENSUS ABSTRACT—*cont.*

7. KARUR TALUK.

Serial Number.	Location Code Number.	Name of Town/Ward/ Enumerator's Block No.	Area of Town in Sq. Km.	Occupied Residential Houses.	Number of Households.	Total Population including Institutional and Houseless Population. P	M	F	Scheduled Castes. M	F	Scheduled Tribes. M	F	Literate and Educated Persons M	F	WORKERS Total Workers (i—ix). M	F	I Cultivators M	F	II Agricultural Labourers. M	F
(0)	(1)	(2)	(3)	(4)	(5)	(6)	(7)	(8)	(9)	(10)	(11)	(12)	(13)	(14)	(15)	(16)	(17)	(18)	(19)	(20)
		XIII. PUNJAIPUGALUR (P)—*cont.*																		
22		H.N.B./E.B. No. 7/715 ..	..	23	23	90	47	43	..	..	..	..	22	1	28	12	18	1	..	11
23		7/633 ..	..	116	116	404	197	207	19	17	..	..	82	9	135	52	75	3	45	47
		(part) Total	..	139	139	494	244	250	19	17	..	..	104	10	163	64	93	4	45	58
24		8/634 ..	..	151	168	732	364	368	..	..	..	..	207	83	242	82	59	10	92	54
25		8/635 ..	..	74	79	310	145	165	..	..	..	..	106	39	91	36	21	4	27	8
		Total	..	225	247	1,042	509	533	..	..	..	..	313	122	333	118	80	14	119	62
26		9/636 ..	..	81	81	349	177	172	..	..	..	..	118	44	114	14	19	2	40	10
27		9/637 ..	..	121	121	479	245	234	..	..	..	..	136	41	167	105	27	11	76	81
		(Part) Total	..	202	202	828	422	406	..	..	..	..	254	85	281	119	46	13	116	91
28		10/638 ..	..	116	123	519	258	261	..	..	..	..	130	68	154	26	50	2	28	20
29		10/639 ..	..	14	15	70	33	37	..	..	..	..	23	10	25	4	18	4	..	..
		(Part) Total	..	130	138	589	291	298	..	..	..	..	153	78	179	30	68	6	28	20
30		11/717 ..	..	25	26	131	63	68	..	..	..	..	24	5	43	6	22	..	6	4
31		11/640 ..	..	28	30	109	52	57	..	..	..	..	32	14	34	6	10	..	16	4
		(Part) Total	..	53	56	240	115	125	..	..	..	..	56	19	77	12	32	..	22	8
32		10/718 (Part) Total	..	66	90	434	213	221	4	3	..	..	141	88	124	18	31	2	15	2
33		12/719 ..	..	32	32	154	77	77	43	46	..	..	45	21	38	8	..	..	1	..
34		12/641 ..	..	154	154	647	329	318	4	5	..	..	190	83	182	31	6	..	23	15
35		12/642 ..	..	83	98	450	237	213	..	..	..	..	149	65	135	14	2	..	44	7
		Total	..	269	284	1,251	643	608	47	51	..	..	384	169	355	53	8	..	68	22
36		11/643 ..	..	69	69	272	133	139	..	..	..	..	72	44	83	1	37	..	19	..
37		11/644	..	109	113	595	307	288	..	..	..	..	193	86	169	10	18	..	51	3
		(Part) Total ..	..	178	182	867	440	427	..	..	..	..	265	130	252	11	55	..	70	3
		Town Total	21·00	2,777	2,929	12,823	6,423	6,400	635	614	..	..	3,652	1,674	3,707	921	778	105	1,083	615

URBAN BLOCKWISE PRIMARY CENSUS ABSTRACT—*cont.*

7. KARUR TALUK.

Serial Number.	Location Code Number.	Name of Town/Ward/ Enumerator's Block No.	WORKERS III Livestock, Forestry, Fishing, Hunting, Plantations, Orchards and Allied activities. M	F	IV Mining and Quarrying. M	F	(V) Manufacturing, Processing, Servicing and Repairs (a) Household Industry. M	F	(b) Other than Household Industry. M	F
			(21)	(22)	(23)	(24)	(25)	(26)	(27)	(28)
		XIII. PUNJAIPUGALUR (P)—*cont.*								
22		H.N.B./E.B. No. 7/715	..	..	..	..	..	..	3	..
23		7/633	..	..	..	..	..	..	9	1
		(Part) Total	..	..	..	..	..	..	12	1
24		8/634	..	3	..	..	..	15	..	28	..
25		8/635	..	..	..	..	..	18	14	23	10
		Total	3	..	..	..	33	14	51	10
26		9/636	..	1	..	..	..	..	..	26	1
27		9/637	..	..	..	..	..	..	..	30	5
		(Part) Total	1	..	..	..	..	..	..	56	6
28		10/638	..	..	..	..	..	2	..	29	1
29		10/639	..	..	..	..	..	..	..	4	..
		(Part) Total	..	..	..	..	..	2	..	33	1
30		11/717	..	..	..	..	..	..	..	3	..
31		11/640	..	1	..	..	..	..	..	3	..
		(Part) Total	1	..	..	..	..	..	..	6	..
32		718 (Part) Total	..	1	..	..	..	9	..	17	2
33		12/719	..	..	..	..	..	..	..	4	2
34		12/641	..	4	..	..	..	6	1	56	3
35		12/642	..	..	..	..	..	9	..	40	..
		Total	4	..	..	..	..	15	1	100	5
36		11/643	..	..	..	..	..	..	..	10	..
37		11/644	..	..	..	..	..	3	..	24	..
		(Part) Total	..	..	..	..	..	3	..	34	..
		Town Total	12	1	..	..	..	87	15	931	53

Serial Number.	WORKERS VI Construction. M	F	VII Trade and Commerce. M	F	VIII Transport, Storage & Communications. M	F	IX Other Services. M	F	X Non-workers. M	F
	(29)	(30)	(31)	(32)	(33)	(34)	(35)	(36)	(37)	(38)
22	5	..	1	..	..	..	1	..	19	193
23	1	..	2	..	..	..	3	1	62	155
(Part) Total	6	..	3	..	..	..	4	1	81	186
24	7	2	17	1	12	13	9	2	122	286
25	..	..	1	..	..	..	1	..	54	129
Total	7	2	18	1	12	13	10	2	176	415
26	..	..	22	..	..	..	6	1	63	158
27	5	2	12	1	4	1	13	4	78	129
(Part) Total	5	2	34	1	4	1	19	5	141	287
28	2	..	23	2	8	1	12	..	104	235
29	..	..	1	..	1	..	1	..	8	33
(Part) Total	2	..	24	2	9	1	13	..	112	268
30	1	..	4	1	..	..	7	1	20	62
31	..	..	..	..	3	2	1	..	18	51
(Part) Total	1	..	4	1	3	2	8	1	38	113
32	2	..	20	..	14	5	16	6	89	203
33	..	..	..	..	..	..	33	6	39	69
34	20	..	37	5	11	..	19	7	147	287
35	6	..	17	..	4	..	13	7	102	199
Total	26	..	54	5	15	..	65	20	288	555
36	2	..	6	1	4	..	5	..	50	138
37	2	..	32	1	3	..	36	6	138	278
(Part) Total	4	..	38	2	7	..	41	6	188	416
Town Total	89	8	322	18	125	33	280	73	2,716	5,479

URBAN BLOCKWISE PRIMARY CENSUS ABSTRACT—*cont.*

7. KARUR TALUK.

Serial Number.	Location Code Number.	Name of Town/Ward/ Enumerator's Block No.	Area of Town in Sq. Km.	Occupied Residential Houses.	Number of Households.	Total Population including Institutional and Houseless Population.			Scheduled Castes.		Scheduled Tribes.		Literate and Educated Persons.		WORKERS							
															Total Workers. (i—ix).		I Cultivators.		II Agricultural Labourers.			
						P	M	F	M	F	M	F	M	F	M	F	M	F	M	F		
(0)	(1)	(2)	(3)	(4)	(5)	(6)	(7)	(8)	(9)	(10)	(11)	(12)	(13)	(14)	(15)	(16)	(17)	(18)	(19)	(20)		
	XIV. PALLAPATTI (P).																					
1		H.N.B./E.B. No. 1/645 ..	..	159	170	723	313	410	..	..	..	..	243	175	137	3	5	..	..	..		
2		1/720 ..	..	4	4	17	6	11	..	..	..	..	4	2	3	..	3	..	..	..		
		(Part) Total	..	163	174	740	319	421	..	..	..	..	247	177	140	3	8	..	..	..		
3		2/646 ..	..	44	48	244	109	135	..	..	..	..	85	56	57	..	1	..	..	..		
4		2/647 ..	..	106	146	778	353	425	..	..	..	..	263	183	149	24	7	..	..	..		
5		2/721 ..	..	7	11	48	17	31	..	..	..	..	13	10	10	3	..	..	..	..		
		(Part) Total	..	157	205	1,070	479	591	..	..	..	..	361	249	216	27	8	..	..	..		
6		3/648 (Part) Total	..	89	89	480	214	266	..	..	..	..	161	79	86	14	5	..	..	..		
7		4/649 ..	..	157	165	886	423	463	..	..	..	..	289	118	196	..	2	..	..	..		
8		4/650 ..	..	36	44	229	98	131	..	..	..	..	53	19	44	1	..	..	..	..		
		(Part) Total	..	193	209	1,115	521	594	..	..	..	..	342	137	240	1	2	..	..	..		
9		3/722 ..	..	51	62	389	169	220	..	..	..	..	105	94	54	..	2	..	..	..		
10		3/651 ..	..	38	40	194	81	113	..	..	..	..	49	33	22	2	1	..	..	..		
		(Part) Total	..	89	102	583	250	333	..	..	..	..	154	127	76	2	3	..	..	..		
11		7/723 (Part) Total	..	22	30	107	37	70	..	..	..	..	28	21	15	4	5	..	..	..		
12		5/724 ..	..	34	43	182	71	111	..	..	..	..	51	71	28	1	4	..	..	..		
13		5/652 ..	..	130	155	1,028	476	552	..	..	..	..	345	166	241	1	12	..	2	..		
		Total	..	164	198	1,210	547	663	..	..	..	..	396	237	269	2	16	..	2	..		
14		4/653 (Part) Total	..	30	49	240	116	124	..	..	..	..	95	61	60	..	3	..	..	..		
15		6/654 (Part) Total	..	101	101	552	266	286	..	..	..	..	223	142	123	11	7	..	..	..		
16		8/655 (Part) Total	..	50	57	296	141	155	..	..	..	..	105	63	63	..	1	..	..	..		
17		6/725 ..	..	34	41	177	70	107	..	..	..	..	31	35	15	..	1	..	..	..		
18		6/656 ..	..	35	39	217	100	117	..	..	..	..	77	39	52	6	5	..	..	..		
		(Part) Total	..	69	80	394	170	224	..	..	..	..	108	74	67	6	6	..	..	..		
19		7/657 ..	..	136	142	815	423	392	..	..	..	..	336	165	228	7	5	..	..	..		
		7/658 ..	..	37	47	223	87	136	..	..	..	..	59	69	29	12	1	..	..	..		
		(Part) Total	..	173	189	1,038	510	528	..	..	..	..	395	234	257	19	6	..	..	..		

URBAN BLOCKWISE PRIMARY CENSUS ABSTRACT—*cont.*

7. KARUR TALUK.

Serial Number.	Location Code Number.	Name of Town/Ward/Enumerator's Block No.	WORKERS. III Livestock, Forestry, Fishing, Hunting, Plantations, Orchards and Allied activities. M (21)	F (22)	IV Mining and Quarrying. M (23)	F (24)	(V) Manufacturing, Processing, Servicing and Repairs. (a) Household Industry. M (25)	F (26)	(b) Other than Household Industry. M (27)	F (28)
		XIV PALLAPATTI (P).								
1		M.M.B./E.B. No. 1/645	..	..	..	..	9	..	..	..
2		1/720	..	..	..	..	..	..	..	..
		(Part) Total	..	..	..	..	9	..	..	..
3		2/646	..	..	..	..	..	..	..	..
4		2/647	..	..	..	..	..	..	10	1
5		2/721	..	..	..	..	..	..	..	..
		(Part) Total	..	..	..	..	..	..	10	1
6		3/648 (Part)	..	..	..	..	..	..	8	..
7		4/649	..	..	..	..	3	..	8	..
8		4/650	..	..	..	..	..	..	8	1
		(Part) Total	..	..	..	..	3	..	16	1
9		3/722	..	..	..	..	..	..	..	..
10		3/651	..	..	..	..	..	..	1	..
		(Part) Total	..	..	..	..	..	..	1	..
11		7/723 (Part) Total	..	..	..	..	..	..	..	..
12		5/724	..	..	..	..	..	..	3	..
13		5/652	..	..	..	..	..	..	3	..
		Total	..	..	..	..	..	..	6	..
14		4/653 (Part) Total	..	..	..	..	..	..	..	..
15		6/654 (Part) Total	..	..	..	..	..	..	1	..
16		8/655 (Part) Total	..	..	..	..	..	..	3	..
17		6/725	..	..	..	..	..	..	1	..
18		6/656	..	..	..	..	..	..	1	..
		(Part) Total	..	..	..	..	..	..	2	..
19		7/657	..	..	..	..	..	..	..	..
20		7/658	..	..	..	..	..	..	..	..
		(Part) Total	..	..	..	..	..	..	..	..

Serial Number.	WORKERS. VI Construction. M (29)	F (30)	VII Trade and Commerce. M (31)	F (32)	VIII Transport, Storage & Communications. M (33)	F (34)	IX Other Services. M (35)	F (36)	X Non-workers. M (37)	F (38)
1	..	..	104	..	4	..	15	4	176	407
2	..	..	..	..	..	..	..	..	3	11
	..	..	104	..	4	..	15	3	179	418
3	..	..	53	..	..	..	3	..	52	135
4	..	..	110	1	2	..	20	22	204	401
5	..	..	8	..	..	..	2	3	7	28
	..	..	171	1	2	..	25	25	263	564
6	..	..	72	1	1	..	5	13	128	252
7	..	..	172	..	5	..	6	..	227	463
8	2	..	29	..	3	..	2	..	54	130
	2	..	201	..	8	..	8	..	281	593
9	..	..	48	..	1	..	3	..	115	220
10	..	..	12	..	4	..	4	2	59	111
	..	..	30	..	5	..	7	2	174	331
11	..	..	9	1	..	..	1	3	22	66
12	..	..	21	..	..	..	..	1	43	110
13	..	..	200	..	12	1	12	..	235	551
	..	..	221	..	12	1	12	1	278	661
14	..	..	55	..	1	..	1	..	56	124
15	..	..	108	..	1	..	6	11	143	275
16	..	..	57	..	1	..	1	..	78	155
17	..	..	12	..	..	..	1	..	55	107
18	..	..	46	1	..	..	..	5	48	111
	..	..	58	1	..	..	1	5	103	218
19	..	..	218	..	1	..	4	7	195	385
20	..	..	27	..	..	1	1	11	58	124
	..	..	245	..	1	1	5	18	253	509

URBAN BLOCKWISE PRIMARY

7. KARUR

CENSUS ABSTRACT—*cont.*

TALUK.

Serial Number.	Location Code Number.	Name of Town/Ward/ Enumerator's Block No.	Area of Town in Sq. Km.	Occupied Residential Houses.	Number of Households.	Total Population including Institutional and Houseless Population. P	M	F	Scheduled Castes. M	F	Scheduled Tribes. M	F	Literate and Educated Persons. M	F	WORKERS Total Workers (i—ix). M	F	I Cultivators. M	F	II Agricultural Labourers. M	F
(0)	(1)	(2)	(3)	(4)	(5)	(6)	(7)	(8)	(9)	(10)	(11)	(12)	(13)	(14)	(15)	(16)	(17)	(18)	(19)	(20)
		XIV. PALLAPATTI (P)—*cont.*																		
21	H.N.B./E.B. No.	8/726	..	44	45	269	117	152	..	..	..	..	88	70	47	10	7	..	1	..
22		8/659	..	38	44	237	114	123	..	..	..	..	88	29	65	4	4	..	..	.
		(Part) Total ..	..	82	89	506	231	275	..	..	..	..	176	99	112	14	11	..	1	..
23		10/660 (Part) Total ..	..	44	47	276	138	138	..	..	..	..	101	45	68	2	1	..	..	..
24		9/661 (Part) Total ..	..	245	245	689	335	354	..	..	..	..	255	165	163	6	1	..	2	..
25		8/662 (Part) Total ..	..	37	43	206	75	131	..	..	..	..	50	45	22	11	1	..	..	..
26		9/727 (Part) Total ..	..	42	46	228	85	143	..	..	..	..	56	57	29	2	2	..	..	..
27		11/663 .. Total ..	..	148	174	1,002	472	530	..	..	..	..	364	223	235	8	5	..	3	..
28		13/664	..	75	93	421	152	269	..	..	..	..	80	65	50	..	..	..	..	..
29		13/665	..	57	76	350	140	210	..	..	..	..	85	83	18	..	..	..	..	..
30		13/666	..	86	122	690	327	363	..	..	..	..	224	137	148	1	2	..	1	..
		Total ..	..	218	291	1,461	619	842	..	..	..	..	389	285	216	1	2	..	1	..
31		12/728	..	44	49	262	101	161	..	..	..	..	84	84	37	3	7	..	..	..
32		12/729	..	70	101	515	215	300	..	..	..	..	148	96	29	..	4	..	..	..
33		12/730	..	53	62	316	147	169	..	..	..	..	98	48	77	2	3	..	..	..
		(Part) Total ..	..	167	212	1,093	463	630	..	..	..	..	330	228	143	5	14	..	..	..
34		10/667 (Part) Total ..	..	44	47	242	99	143	..	..	..	..	67	65	32	..	..	..	1	..
35		1/668 (Part) Total ..	..	31	34	142	55	87	..	..	..	..	31	24	23	..	1	..	..	..
36		10/731	..	23	24	167	69	98	..	..	..	..	41	32	16	..	..	..	..	..
37		10/669	..	49	56	312	139	173	..	..	..	..	93	70	50	4	3	..	..	..
		(Part) Total ..	..	72	80	479	208	271	..	..	..	..	134	102	66	4	3	..	..	..
38		6/670 (Part) Total ..	..	29	31	159	64	95	..	..	..	..	36	26	19	1	5	..	..	..
39		12/732 (Part) Total ..	..	71	78	398	163	235	.	..	..	..	104	85	38	8	2	..	..	..
40		1/733 (Part) Total ..	..	69	69	291	139	152	63	83	..	..	69	25	74	38	1	..	16	20
41		14/671	..	140	142	529	240	289	13	16	..	..	124	63	146	121	33	8	13	40
42		14/672	..	79	94	422	218	204	104	87	..	..	47	16	159	4	68	1	81	3
		Total ..	..	219	236	951	458	493	117	103	..	..	171	79	305	125	101	9	94	43
		Town Total ..	4·10	2,818	3,205	15,948	7,174	8,774	180	186	..	..	4,948	3,155	3,157	314	220	9	120	63

URBAN BLOCKWISE PRIMARY CENSUS ABSTRACT—*concld.*

7. KARUR TALUK.

Serial Number.	Location Code Number.	Name of Town/Ward/ Enumerator's Block No.	WORKERS III Livestock, Forestry Fishing, Hunting, Plantations, Orchards and Allied activities M (21)	F (22)	IV Mining and Quarrying M (23)	F (24)	(V) Manufacturing, Processing, Servicing and Repairs. (a). Household Industry M (25)	F (26)	(b) Other than Household Industry M (27)	F (28)	VI Construction. M (29)	F (30)	VII Trade and Commerce. M (31)	F (32)	VIII Transport, Storage and Communications. M (33)	F (34)	IX Other Services. M (35)	F (36)	X Non-workers. M (37)	F (38)
		XIV. PALLAPATTI (P)—*cont.*																		
21	H.N.B./E.B. No.	8/726	..	..	..	..	..	..	..	..	..	..	318	..	..	1	1	9	70	142
22		8/659	..	..	..	..	..	..	1	..	..	..	60	1	..	..	..	3	49	119
		(Part) Total ..	..	..	..	..	—	—	1	..	..	..	98	1	..	1	1	12	119	261
23		10/660 (Part) Total ...	—	—	..	..	—	—	..	..	1	..	66	..	..	..	..	2	70	136
24		9/661 (Part) Total ..	..	..	..	..	1	..	2	..	3	..	151	..	..	..	3	6	172	348
25		8/662 (Part) Total ..	..	..	..	..	..	..	1	—	..	..	16	2	1	8	3	1	53	120
26		9/727 (Part) Total ..	..	..	..	—	—	..	..	1	..	..	25	..	..	..	2	1	56	141
27		11/663 .. Total ..	1	—	—	—	—	..	1	..	..	..	218	..	3	..	4	8	287	522
28		13/664	—	—	—	—	—	—	3	..	..	..	46	..	..	..	1	..	102	269
29		13/665	—	—	—	—	—	..	2	..	1	..	15	..	..	..	..	..	122	210
30		13/666	1	..	..	..	—	..	3	..	1	..	135	..	1	..	4	1	179	362
		Total ..	1	..	..	..	..	..	8	..	2	..	196	..	1	..	5	1	403	841
31		12/728	—	..	..	..	..	—	2	..	..	..	26		..	..	2	3	64	58
32		12/729	..	..	..	..	..	..	2	..	..	..	19	..	..	..	4	..	186	300
33		12/730	..	..	..	..	..	..	1	..	2	..	52	..	..	..	19	2	70	167
		(Part) Total ..	..	..	..	..	..	..	5	..	2	..	97	..	..	..	25	5	320	625
34		10/667 (Part) Total ..	..	..	..	..	2	..	..	..	1	..	26	..	...	..	2	..	67	143
35		1/668 (Part) Total ..	..	..	..	..	..	..	..	..	..	..	20	..	2	..	..	..	32	87
36		10/731	..	..	..	..	..	..	..	..	..	..	16	..	..	..	..	[illegible]	[illegible]	98
37		10/669	..	..	..	..	..	..	..	..	..	1	46	..	1	..	..	3	[illegible]	169
		(Part) Total ..	..	..	..	..	..	..	..	..	..	1	62	..	1	—	—	3	142	267
38		6/670 (Part) Total ..	..	..	..	..	..	..	..	..	..	..	13	..	..	..	1	1	45	94
39		12/732 (Part) Total ..	..	..	..	..	..	..	1	—	..	..	30	..	1	..	4	8	12[illegible]	227
40		1/733 (Part) Total ..	..	..	..	..	..	..	5	..	2	2	1	..	15	..	34	16	65	114
41		14/671	2	2	..	..	6	1	29	14	24	40	23	2	3	..	13	[illegible]	[illegible]	168
42		14/672	..	..	..	..	..	..	4	..	..	..	6	..	..	..	..	..	59	200
		Total ..	2	2	..	..	6	1	33	14	24	40	29	2	3	..	13	14	153	368
		Town Total ..	4	2	..	..	21	1	99	17	37	43	2,409	9	63	11	184	169	4,017	8,460

Area figures for village and town areas are those supplied by the Assistant Director of Survey and Land Records of the District concerned (in consultation with the Tahsildars of the taluks concerned) and Local Bodies respectively. The total of the Area figures of the village and town areas will not tally with the taluk figures furnished by the Director of Land Records because taluk area given by the Director of Land Records takes into account hills, forests, rivers, etc., where as village and town area may not include the same.

APPENDIX.

STATEMENT SHOWING THE DETAILS OF WARD/HNB AND DOOR NUMBERS CONSTITUTING THE E.B.

E.B. Number.	Number of Survey Ward.	Number of House Numbering Ward/ Block.	Name of Street.	Door Numbers included in the E.B.
(1)	(2)	(3)	(4)	(5)
			XII. KARUR (M).	
1	I	1	New Street	1—2 74—76A
			North-Pradakashnam Road	29—35
			Pugular Road	1—8B
			Pugular Road	31—37
2	III	1	Ramakrishnapuram	1—6C 7—16E
3	III	1	North Pradakashnam Road	1—12
			Pugular Road	9—30G
4	I	1	Pugulur Road	38—58
			Saminathapuram South Street	1—29A
5	I	1	Saminathapuram South Street	30—41
			Saminathapuram North Street	1—31H
6	I	1	Saminathapuram Street	32—41
			Secavanger Colony	1—78F
7	I	2	New Street	3—35B 48—73G 1—60
8	I	2	Vaikal Lane	7—16B
			Kottaiammon Koil Street	1—55
9	I	2	Kottaiammon Koil Street	56—60
			Valluvar Lane	1—20B
			Chinnapalli Lane	1—11B
10	I	2	Chinnapalli Lane	12—23B
			Nellimettu Street	1—18B
			Chinnapalli Street	1—24B
11	I	2	Chinnapalli Pallar Street	1—6B
12	I	3	New Street	36—47
			Vaikal Lane	17—41
13	II	3	Rajaji Street	1—24F 77—99
			Hanumantharayan Koil Street	1—10 61—68
			Doraiswamy Iyer Lane	1—18
14	I	3	Achi Vinayagar Koil Street	1—22B
15	I	3	Achi Vinayagar Koil Street	23—68A
16	II	4	Balambapuram Pallar Street	1—82
17	II	4	Balambapuram Pallar Street	83—85C
			Balambapuram Muslim Street	1—43
			Vengal Road	1—7
			Hanumantharayan Koil Street	11—18A

E.B. Number.	Number of Survey Ward.	Number of House Numbering Ward/ Block.	Name of Steet.	Door Number included in the E.B.
(1)	(2)	(3)	(4)	(5)
			XII. KARUR (M)—*cont.*	
18	II	4	Hanumantharayan Koil Street	19—60A
			Alamaram Steet	26—63M
19	II	4	Alamaram Street	63N—271
			Railway Compound	1—85
20	II	5	Jawahar Bazaar	513—519
			Canapathy Lane	1—34A
21	II	5	Canapathy Lane	35—44
			Anganna Lane	1—12A
			Rani Mangammal Street	1—39B
22	II	5	Rani Mangammal Street	40—93
23	II	5	Do.	94—101C
23	II	5	Alamaram Street	1—25
			Alamaram Street	72—94
24	II	6	Jawahar Bazaar	389—463 570—580
25	II	6	Jawahar Bazaar	581—639
			East Nanjaya Mudali Street	1—21
26	II	6	East Nanjaya Mudali Street	22—34
			Rajaji Street	25—76
			Kurunatha Mudali Street	1—11
27	II	6	Kurunatha Mudali Street	12—67A
			Vellaya Pillai Lane	1—44
28	II	7	Jawahar Bazaar Street	335—388 640—656E 657—676A
29	I	7	Jawahar Bazaar Street	303—334 677—735
30	I	7	Venkateswara Road	1—125
31	I	7	Sathani Road	1—34
			Mariamman Koil Lane	1—19
			Car Street	1—25
32	II	7	Do.	26—96
			Veerabadra Pillai Lane	1—14
33	II	7	Venkatachala Lane	1—82
			West Nanjaya Mudali Street	1—38
34	II	8	Ansari Street	1—38
			Kasim Sahib Street	1—21
35	II	8	Kasim Sahib Street	2—60
			Mohamadian Street	1—37C

E.B. Number.	Number of Survey Ward.	Number of House Numbering Ward/ Block.	Name of Street.	Door Numbers included in the E.B.
(1)	(2)	(3)	(4)	(5)
			XII. KARUR (M)—*cont.*	
36	II	8	Mohamadian Street	38—65
			Mohideen Lane	1—9A
			Police Line Street	1—33
37	II	8	Bungalow Street	1—20
			Christain Street	1—27A
			Azaad Road	1—15
38	I	9	Jawahar Bazaar	88—174
39	I	9	Do.	175—206C
			Do.	847—897
40	I	9	Do.	898—936
			North Pradakshnam Road	13—23
41	I	9	Do.	24—28
			Hospital Road	1—10K
			Sannathi Street	1—29
			North Madavilegam Street	1—6
42	I	9	Do.	7—17
			West Madavilegam Street	1—20A
			Pasupathipuram	1—19A
43	I	9	Do.	22—23A
			South Madavilegam Street	1—51A
44	I	10	Jawahar Bazaar Street	55—87B 937—961F
45	III	10	Jawahar Bazaar Street	41—54B 962—1,000
			Sandaipet Street	1—49
46	III	10	Do.	50—76
			Kamatchammon Koil South Street	1—25B
			West Pradakshnam Road	1—3C
47	II	10	Do.	4—39A
48	II	10	Do.	40—69
49	II	10	Do.	70—96
			Annamalai Mudaliar Street	1—18B
			Muruganathapuram South Street	1—13E
50	I	10	Do.	14—35
			Muruganathapuram North Street	1—15
			Pradakshnam Road ("B" Plot)	14—41D
51	I	10	Pradakshnam Road ("A" Plot)	1—6C

E.B. Number.	Number of Survey Ward.	Number of House Numbering ward/ Block.	Name of Street.	Door Numbers included in the E. B.
(1)	(2)	(3)	(4)	(5)
			XII. KARUR (M)—*cont.*	
52	I	10	Pradakshnam ("A" Plot)	7—34A
			Chairman Ramanujam Street	1—10C
53	I	10	Do.	11—28D
			Chairman Ramanujam Lane	1—6B
54	III	11	Kamakshiamman Koil North Street	1—38B
55	III	11	Kamakshiamman Koil Street	39—60
			Kamakshiamman Koil Middle Street	1—10B
56	III	11	Kamakshiamman Koil Middle Street	11—47
			Kamakshiamman Koil West Street	1—4B
57	III	11	Kamakshiamman Koil Street	5—20
			Kamakshiamman Koil East Street	1—12
58	III	12	Jawahar Bazaar Street	11—40
			Do.	1,000—1,011E
59	III	12	Do.	1,012—1,030
			Sengunthapuram Main Road	1—31
60	III	12	Sengunthapuram Main Road	32—71D.
	III	12	Sengunthapuram First Cross Road	1—16
61	III	12	Sengunthapuram Second Cross Road	1—49
			Sengunthapuram Second Cross Road	28—42B
			Sengunthapuram Third Cross Road	1—11E
			Sengunthapuram Third Cross Road	36—43E
62	III	12	Sengunthapuram Third Cross Road	44—48E
			Do. Fourth Cross Road	1—22
			Do. Fifth Cross Road	1—21
63	III	13	Jawahar Bazaar	1—10D
			Do.	1,031—1,043
			Gowripuram East Street	1—17C
64	III	13	Gowripuram Street	18—62D
			Gowripuram West Street	1—21C
65	III	13	Gowripuram Street	22—28C
			Segunthapuram Second Cross Street	9—27A
			Segunthapuram Third Cross Street	12—35C
66	III	13	Segunthapuram 80 feet Road	1—13F
			Palaniappa Govender Street	1—10B
			Palaniappa Govender North Street	1—13E
67	III	13	Palaniappa Govender Street	14—24
			Velammal Layout	1—22A

E.B. Number.	Number of Survey Ward.	Number of House Numbering Ward/ Block.	Name of Street.	Door Numbers included in the E.B.
(1)	(2)	(3)	(4)	(5)
			XII. KARUR (M)—*cont.*	
68	I	14	Thiru-Vi-Kalyanasundaram Street	1—50A 88—99
69	I	14	Thiru-Vi-Kalyanasundaram Street	100—129B
			Brammatheertam Road	3A—8A
70	III	14	Thiruppadi Chettiar Layout	1—23
			Pasupathi Muthuraja Layout	1—52
71	I	14	Brammatheertham Road	9—46
			Lakshmipuram South Road	1—38
72	I	14	Lakshmipuram North Street	1—44
73	I	15	Nanjappan Padithurai Street	1—30
			Lakshminarayanasamudram	1—14B
74	I	15	Do.	15—49I
75	I	15	Do.	50—114A
76	I	15	Do.	115—142
			Periar E.V.R. Road	1—30I
77	I	16	Thiru Vi-Kalyanasundaram Street	51—87W
			Narasimmapuram South Street	28—46A
78	I	16	Do.	47—76
			Narasimmapuram Middle Street	20—42
			Narasimmapuram West Street	1—12E
79	I	16	Narasimmapuram Street	13—15B
			Muthurajapuram East Street	1—10
			Muthurajapuram West Street	1—30C
			Muthurajapuram South Street	1—12
80	I	16	Muthurajapuram South Stret	13—19E
			Muthurajapuram North Street	1—33
			Gandhi Salai	1—6A
81	I	16	Do.	7—65
82	I	17	Kootharisikara Street	1—27
			Pandarinathan Sannathi Street	26—46
			Bharathiar Street	1—21
83	I	17	Bharathiar Street	22—68
			Brammatheertham Road	1—3
			Do.	47—74A
84	I	17	Narasimmapuram North Street	10—71
			Do. ..	72—85
85	I	17	Do. ..	85A—113

E.B. Number. (1)	Number of Survey Ward. (2)	Number of House Numbering Ward/ Block. (3)	Name of Street. (4)	Door Numbers included in the E.B. (5)
			XII. KARUR (M)—*cont.*	
85	I	17	Narasimmapuram 'B' Plot	1—24
86	I	18	Jawahar Bazaar Street	207—302
87	I	18	Do. ..	736—802
88	I	18	Do. ..	803—846
			Pandarinathan Sannathi Street	1—25
89	I	18	Do. ..	47—74
			Srinivasapuram	1—19B
90	I	18	Do. ..	20—53
			Dindigul Road	1—26B
91	I	18	Do. ..	27—50E
				75—102B
92	I	18	Do. ..	103—123
			Narasimmapuram North Street	1—9 114—128E
			Rathinam Street	1—24B
93	I	19	Adi Krishnapuram Street	1—28
			Narasimmapuram South Street	1—20B
94	I	19	Narasimmapuram Street	21—27 77—91
			Narasimmapuram Middle Street	1—19E 43—52
95	I	19	Do. ..	53—61
			Dindigul Road	50—74C
			Narasimmapuram East Street	1—20
96	I	19	Nanjappan Pandai Durai Lane	1—13
			Lakshminarayanasamudram	1—11D
			Karur Land West	1—29
			Karur Land East	1—16
97	I	20	Thirumani Layout Agraharam	1—100
98	I	20	Tirumani Layout Agraharam	101—113
			Thirumani Layout Kudi Street	1—29
			Thirumani Layout Pallar Street	1—22A
99	I	20	Thirumani Layout Pallar Street	23—112A
100	I	20	Thirumani Layout Pallar Street	113—185
101	I	21	Thirumani Layout Bazaar Street	1—39
			Thirumani Layout Parayar Street	1—13
			Thandani Parayar Street	1—14
102	I	21	Thandani Street	15—59
			Thandani Pallar Street	1—39B

E.B. Numbers. (1)	Number of Survey Ward. (2)	Number of House Numbering Ward/ Block (3)	Name of Street. (4)	Door Numbers included in the E.B. (5)
			XII. KARUR (M)—*cont.*	
103	I	21	Thandani Street	40—85
			Thandani Kudi Street	1—36A
104	I	21	Thirumalai Layout Kudi Street	37—735 1—11A
105	I	21	Thandani Bazaar Street	12—49
106	I	22	South Street	1—40M
			Do. ..	81—102E
107	I	22	Do. ..	103—124
			Makkal Pathai	1—13D
			Keelaikara Street	1—25A
108	I	22	Do.	26—29B
			Vanjiammon Koil Street	1—56
109	I	22	Vanjiammon Koil Street	57—66
			Ambalkara Street	1—37A
110	I	22	Ambalkara Street	38—97 I
111	II	23	Mettu Street	30—63
112	I	23	Mettu Street	64—76E
			West Balijawar Street	19—40
			Valayalkara Street	1—26B
113	I	23	Do. ..	27—54
			Gurusamy Naidu Lane	1—12
114	I	23	Velalar Street	1—12C
			Poraikara Street	1—50
115	I	24	Telugu Chetty Street	1—31
			West Balijawar Street	1—18A
			Do. ..	41—52C
116	I	24	West Balijawar Street	53—60
			Vedar Lane	1—22A
			Chinna Vaikal Lane	1—16
			Navidar Lane	1—6F
117	I	24	Do. ..	7—23
			Kamaraj Road	1—23B
118	I	24	Do. ..	24—58B
119	I	24	Do. ..	59—65A 1—27B
120	I	25	Mettu Street	77—121
121	I	25	Do. ..	1—29

E.B. Numbers.	Number of Survey Ward.	Number of House Numbering Ward/ Block.	Name of Street.	Door Numbers included in the E.B.
(1)	(2)	(3)	(4)	(5)
			XII. KARUR (M)—*cont.*	
121	I	25	Old Bazaar Street	1—20
122	II	25	Do. ..	21—36B
			Mavadan Koil Street	1—22 90—109
			Mavadan Koil Lane	1—12
123	II	25	Mavadan Koil Lane	13—33
			Gandapodikkara Street	1—54C
124	II	25	Do. ..	55—86
			Mullah Sahib Lane	1—21D
			Vaniar Lane	1—10
125	I	26	South Street	41—80F
			Annaji Rao Lane	1—27A
126	II	26	Mavidan Koil Street	23—89
127	III	26	Perumal Koil Street	1—52
			Sedar Lane	1—32
128	II	27	Jawahar Bazaar	464—512
129	II	27	Jawahar Bazaar	520—546C
130	II	27	Jawahar Bazaar	547—569
131	II	27	V. O. Chidambaram Pillai Street	1—42B
				43—127
132	II	27	V. O. Chidambaram Pillai Street	128—223
133	II	27	V. O. Chidambaram Pillai Street	224—295B
	II	27	Kannara Lane	1—19
134	II	27	Kannara Lane	20—74B
135	I	27	Kannara Lane	75—141
136	II	28	Pasupathi Palayam Menkottu Street	1—64C
137	II	28	Pasupathi Palayam Menkottu Street	65—80A
			(Extension Kamraj Nagar)	1—17B
138	II	28	Pasupathi Palayam Menkottu Street (Extension Rama Goundlur)	18—30A 1—46
			(Kolanda Goundlur) ..	
			(Nehru Nagar) ..	1—8D
139	II	28	(Kolanda Goundlur) ..	9—22E
			(Nehru Nagar) ..	1—69
			(Kolanda Goundlur) .	1—69
140	II	28	Kolanda Goundlur	70—119
			Kolanda Goundlur Harijan Street	1—50

E.B. Numbers.	Number of Survey Ward.	Number of House Numbering Ward/ Block.	Name of Street.	Door Numbers included in the E.B.
(1)	(2)	(3)	(4)	(5)
			XII. KARUR (M)—*cont.*	
141	II	29	Pasupathi Palayam South Street	66C—130A
142	II	29	Pasupathi Palayam South Street	103B—149
143	II	29	Pasupathi Palayam South Street	149A—178F
144	II	29	Pasupathipalayam South Street	179—219
			Municipal Colony (Pasupathipalayam)	3—14
145	II	30	Pasupathipalayam South Street	1—42B
146	II	30	Municipal Colony (Pasupathipalayam)	1—2
			Pasupathipalayam Harijan Street	1—29
			Pasupathipalayam Selvam Nagar	1—13
			Pasupathipalayam North Street	1—7
147	II	30	Pasupathipalayam North Street	8—71A
148	II	30	Pasupathipalayam North Street	72—122C

E.B. number.	Number of House umbering Ward/Block.	Name of Street.	Door Numbers included in the E.B.
(1)	(2)	(3)	(4)
		XIII. PUNJAIPUGALUR (P).	
620	1	1st Street	1—9
		2nd Street	1 (1)—18
		3rd Street	1—10
		4th Street	1—11
		5th Street	1—17
		6th Street	1—17
		7th Street	1—4
		8th Street	1—19
		9th Street	1—2
621	1	10th Street	1—40A
		11th Street	1—16
		12th Street	1—6
		13th Street	2—4
		14th Street	1—7
		15th Street	1—10H
622	2	16th Street	1—11
		17th Street	1—12
		18th Street	1—19
		19th Street	1—4
		20th Street	1—13
		21st Street	1—9

E.B. Number. (1)	Number of House Numbering Ward/Block. (2)	Number of Street. (3)	Door Numbers included in the E.B. (4)
		XIII. PUNJAIPUGALUR (P)—cont.	
		22nd Street	1—14
		23rd Street	1—36
		24th Street	1—9
		25th Street	1—23
623	2	26th Street	1—11—5
		27th Street	
		28th Street	1—12—1
		29th Street	1—24
		30th Street	1—17—2
624	2	31st Street	1—19
		32nd Street	1—7
		33rd Street	1—51
625	3	1st Street	1—17
		2nd Street	1—42
626	3	3rd Street	1—70
		4th Street	1—11B
627	2	5th Street	1—20
		6th Street	1—17B
		7th Street	1—16G
		8th Street	2—10
		9th Street	1—5A
		10th Street	1—9F
628	4	11th Street	1—10A
		12th Street	1—17D
		13th Street	1—11
		14th Street	1—21
		15th Street	1—13A
		16th Street	1—12
		17th Street	1—10
		18th Street	1—7D
		19th Street	1—5
629	7	20th Street	1—15
		21st Street	1—16
		22nd Street	1—4
		23rd Street	2—19
		24th Street	1—9
		25th Street	1—24

E.B. Number. (1)	Number of House Numbering Ward/Block. (2)	Number of Street. (3)	Door Numbers included in the E.B. (4)
		XIII. PUNJAIPUGALUR (P)—*cont.*	
629	7	26th Street	1—9
		27th Street	1—14
630	5	1st Street	1—15
		2nd Street	1—18
		3rd Street	1—9
		4th Street	1—18
		5th Street	1—15
		6th Street	1—9
		7th Street	1—17
		8th Street	1—13
		9th Street	1—6
		10th Street	1—11 (D)
631	6	11th Street	1—14
		12th Street	1—21
		13th Street	1—19
		14th Street	1—4
632	6	1st Street	1—17
		2nd Street	1—31
		3rd Street	1—29
		4th Street	1—25
		5th Street	1—25
		6th Street	1—52
633	7	7th Street	1—21
		8th Street	1—38
		9th Street	1—19
		10th Street	1—9
634	8	1st Street	1—6
		2nd Street	1—6
		3rd Street	1—3
		4th Street	1—6/1
		5th Street	1—6/1
		6th Street	1—13
		7th Street	1—21
		8th Street	1—11
		9th Street	1—37/1
		10th Street	1—21
		11th Street	1—11—1

E.B. Number.	Number of House Numbering Ward/ Block.	Number of Street.	Door Numbers included in the E.B.
(1)	(2)	(3)	(4)
		XIII. PUNJAIPUGALUR (P)—*cont.*	
635	8	12th Street	1—7
		13th Street	1—11/1
		14th Street	1—10/1
		15th Street	1—7
		16th Street	1—10
		17th Street	1—18
		18th Street	1—16
636	9	19th Street	1—9
637	9	23rd Street	1—17
		24th Street	1—10
		25th Street	1—6
		26th Street	2—34
		27th Street	1—20
		28th Street	1—7
638	10	1st Street	1—7
		2nd Street	1—5
		3rd Street	1—3
		4th Street	1—8
		5th Street	1—8
		6th Street	1—21
		7th Street	1—27
		8th Street	1—13
		9th Street	1—7
		10th Street	1—20
639	10	11th Street	1—8
		12th Street	1—6
		13th Street	1—12
		14th Street	1—6
		15th Street	1—8
640	11	16th Street	1—28
		17th Street	3—102A
		18th Street	1—15 (1)
		19th Street	1—15B
641	12	20th Street	1—26
		21st Street	1—48
		22nd Street	1—64C

E.B. Number.	Number of House Numbering Ward/ Block.	Number of Street.	Door Numbers included in the E.B.
(1)	(2)	(3)	(4)
		XIII. PUNJAIPUGALUR (P)—*cont.*	
642	12	23rd Street	1—22
		24th Street	1—40A
		25th Street	1—33
643	11	1st Street	1—16
		2nd Street	1—14
		3rd Street	1—25
		4th Street	1—11
644	11	5th Street	1—51/1
708	2	....	1—5
709	2	....	1—116
710	4	....	1—17B
711	5	....	1—16
712	9	....	1—49 and 77A
713	2	....	1—27
714	5	....	1—15
715	7	.	1—29
716	6	..	1—25
717	11	....	1—12
718	10	....	1—102
719	12	....	1—15 (1)
		XIV. PALLAPATTI (P).	
645	1	1st Street	O|A—159
646	2	2nd Street	1—45
647	2	3rd Street	1—58
		4th Street	1—34C
		5th Street	1—43A
648	3	1st Street	1—60
		2nd Street	1—27
649	4	3rd Street	121—127A
650	4	3rd Street	128—157
		4th Street	1—58
651	3	1st Street	1—49
		2nd Street	1—25
		3rd Street	1—37
652	5	4th Street	1—43
		5th Street	1—22

E.B. Number. (1)	Number of House Numbering Ward/ Block. (2)	Number of Street. (3)	Door Numbers included in the E.B. (4)
		XIV. PALLAPATTI (P)—*cont.*	
		6th Street	1—49
653	4	7th Street	1—44/3
654	6	1st Street	1—59
		2nd Street	1—42
655	8	3rd Street	1—68
		4th Street	1—39
656	2	5th Street	1—35
657	7	1st Street	1—106
		2nd Street	1—30
658	7	3rd Street	1—51
		4th Street	1—60
659	8	5th Street	1—74
660	10	1st Street	1—45
661	9	2nd Street	1—27
		3rd Street	1—171
		4th Street	1—28
		5th Street	1—19
662	8	1st Street	1—192
663	11	2nd Street	1—80
664	13	1st Street	1—76
665	13	2nd Street	0—55
		3rd Street	1—67
666	13	4th Street	1—61
		5th Street	1—18
667	10	1st Street	1—67
668	1	2nd Street	1—40
		3rd Street	1—40
669	10	4th Street	1—59
670	6	5th Street	1—31B
		6th Street	1—31
		7th Street	1—65
671	14	....	1—124
672	14	....	125—244
720	1	....	1—42A
721	2	....	1—6A
722	3	....	1—53
723	7	....	1—25

E.B. Number. (1)	Number of House Numbering Ward Block. (2)	Number of Street (3)	Door Numbers included in the E.B. (4)
		XIV. PALLAPATTI (P)—*cont.*	
724	5	....	1—37
725	6	....	1—39
726	8	....	1—60
727	9	....	27—30
728	12	....	
729	12	....	1—61
730	12	....	1—18
731	10	....	....
732	12	....	....
733	1	....	...

8. KULITHALAI TALUK

KULITHALAI TALUK

TIRUCHIRAPALLI DISTRICT

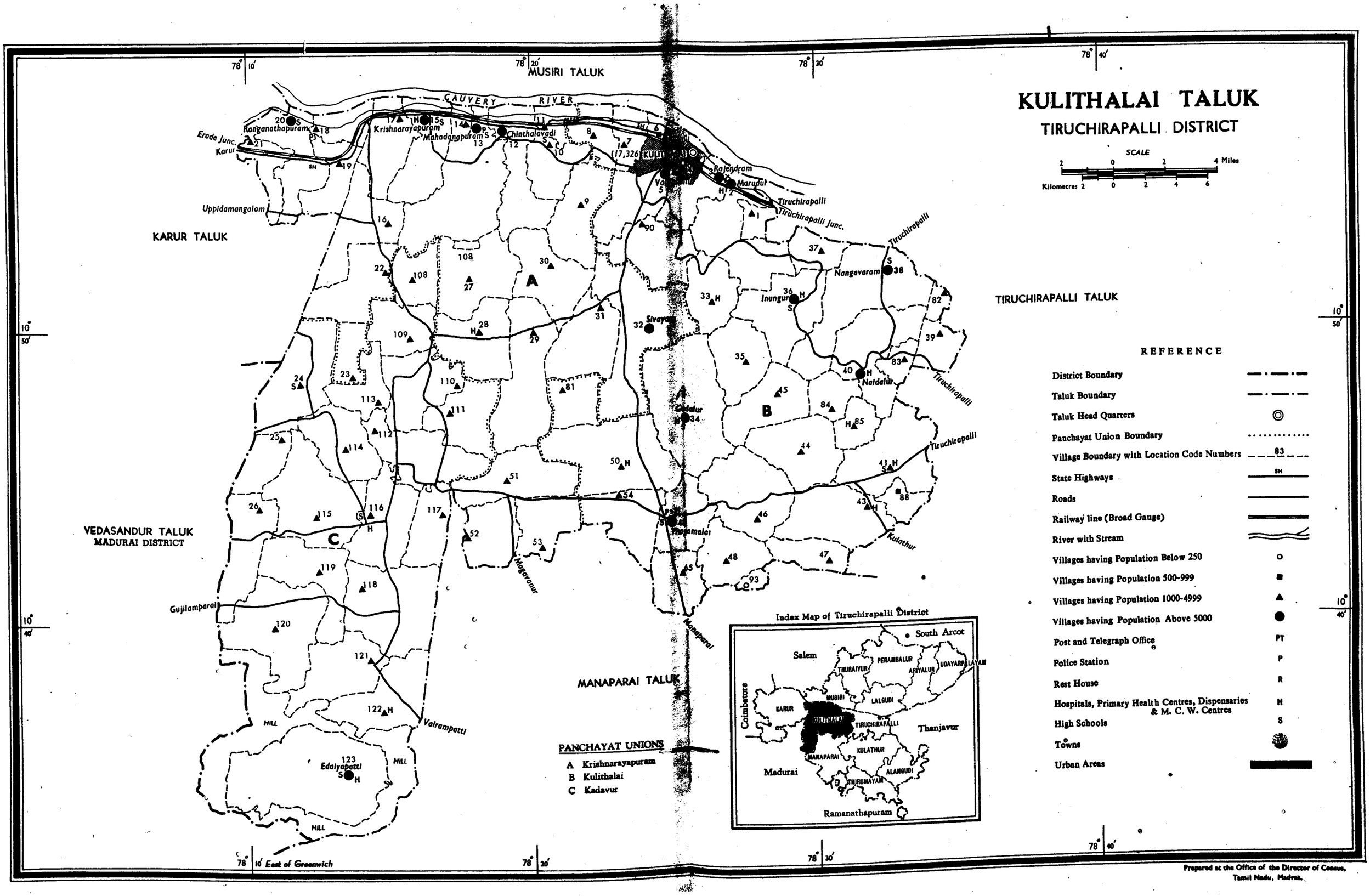

Prepared at the Office of the Director of Census, Tamil Nadu, Madras.

ALPHABETICAL LIST OF VILLAGES.

8. KULITHALAI TALUK.

Serial Number.	*Name of Village.*	*L. C. Number.* 1971.	*L. C. Number.* 1961.
(1)	(2)	(3)	(4)
1	Alathur	85	52
2	Athanur	119	73
3	Balarajapuram	21	1
4	Chinniyampalayam	81	46,235
5	Chinthalavadi	12 a/b	9
6	Dewarmalai	26	72
7	Edayapattikadavur	123	105
8	Gudalur	34	48
9	Hiraniyamangalam	33	27
10	Inungur	36	26
11	Kadambarkoil Vaiganallur	N.C.U.XV.	88
12	Kalayarpatty	25	71
13	Kalladai	46	57
14	Kallai	45	50
15	Kallapalli	11 a/b	11
16	Kalugur	50	60
17	Kammanallur	14 a/b	7
18	Karupathur	9	13
19	Karuveppanaickenpettai	8	12
20	Keelapaguthi	116	68
21	Kearanur	111	66
22	Kosur	51	61
23	Krishnarayapuram	15 a/b	5
24	Kulithalai	N.C.U. XV.	16
25	Kumaramangalam	1	19
26	Mahadanapuram	13 a/c, b/c	8
27	Manathattai	6 a/c	15
28	Manavasi	19	3
29	Manjanaickenpatti	24	38
30	Marudur	2 a/b	18
31	Mathagiri	52	63
32	Mavathur	118	74
33	Mayanur	18 a/b	4
34	Melapaguthi	115	70
35	Mudlaipatty	39	23

Serial Number.	Name of Village.	L. C. Number. 1971.	L. C. Number. 1961.
(1)	(2)	(3)	(4)
36	Mullipadi	122 a/b	102
37	Muthurangampatti	23	39
38	Naganur	54	59
39	Naidalur	40	25
40	Nallur	35	49
41	Nangavaram	38	21
42	Palaviduthi	121 a/b	103
43	Panchapatti	28	43
44	Pannapatti	113	40
45	Pappakapatty	31	45
46	Pappayambadi	108	35
47	Pathiripatty	48	82
48	Pillapalayam	10	10
49	Pillur	47	86
50	Pluderi	88	55
51	Porundalur	65	80
52	Pothuravuthampatty	29	44
53	Poyyamani	37	20
54	Puthur	44	53
55	Rajendram	3 a/b	17
56	Ranganathapuram	20 a/b	2
57	R. T. Malai	41 a/b, b/b	54
58	Sathiamangalam	90 a/b, b/b	31
59	Sembianatham	120 a/b	104
60	Sengal	25	36
61	Seplapatti	83	24
62	Sithalavoi	16	37
63	Sivayam	32	47
64	Sooriyanur	82	22
65	Thalinji	84	51,118
66	Thennilai	112	67
67	Thirukampuliyur	17	5
68	Thogaimalai	49	58
69	Thondamanginam	53	62
70	Uthupatty	93	83
71	Vadaseri	43	56

Serial Number.	Name of Village.	L. C. Number 1971.	L. C. Number 1961.
(1)	(2)	(3)	(4)
72	Vadavambadi	109	42
73	Vadiam	7 a/b	14
74	Vaiganallur	5	32
75	Valvarmangalam	117	65*
76	Varani	114	65*
77	Vayalur	30	33
78	Veeriyapalayam	27	34
79	Vellapatti	110	41

* During 1971 Census, these L. C. Units have been assigned more than one L. C. Number.

VILLAGEWISE PRIMARY CENSUS ABSTRACT.

8. KULITHALAI TALUK.

Serial Number.	Location Code Number.	Name of Village.	Area of Village in Hectares.	Occupied Residential Houses.	Number of Households.	Total Population including Institutional and Houseless Population.			Scheduled Castes.		Scheduled Tribes.		Literate and Educated Persons.		WORKERS. Total Workers (i—ix).		WORKERS. I Cultivators.		WORKERS. II Agricultural Labourers.	
						P	M	F	M	F	M	F	M	F	M	F	M	F	M	F
(0)	(1)	(2)	(3)	(4)	(5)	(6)	(7)	(8)	(9)	(10)	(11)	(12)	(13)	(14)	(15)	(16)	(17)	(18)	(19)	(20)
1	1	Kumaramangalam	361·19	328	331	1,431	684	747	271	306	..	..	331	112	429	350	235	5	145	340
2	2 a/b	Marudur	2,388·35	2,016	2,028	8,806	4,336	4,470	1,313	1,390	..	..	1,848	635	2,747	1,405	1,120	163	1,129	1,156
3	2 b/b	Marudur	75·19	..	Reserve Forest.		..	..	..	..	..	..	..	Reserve Forest.		..	..	..	..	..
4	3 a/b	Rajendram	1,124·09	1,264	1,446	6,269	3,077	3,192	911	1,001	..	..	1,615	834	1,843	494	787	46	488	375
5	3 b/b	Rajendram	13·96	..	Reserve Forest.		..	..	..	..	..	..	..	Reserve Forest.		..	..	..	..	..
6	4 b/b	Kulithalai	33·44	..	Reserve Forest.		..	..	..	..	..	..	..	Reserve Forest.		..	..	..	..	..
7	5 a/b	Vaiganallur	1,399·71	1,282	1,291	5,839	2,877	2,962	350	358	..	..	1,245	572	1,798	466	924	62	602	381
8	6 a/c	Manathattai	120·54	171	171	729	363	366	266	270	..	..	154	57	240	..	58	..	174	..
9	6 c/c	Manathattai	23·58	..	Reserve Forest.		..	..	..	..	..	..	..	Reserve Forest.		..	..	..	..	
10	7 a/b	Vadiam	702·46	328	473	2,189	1,120	1,069	299	290	..	..	579	233	686	87	303	2	216	76
11	7 b/b	Vadiam	10·85	..	Reserve Forest.		..	..	..	..	..	..	..	Reserve Forest.		..	..	..	..	..
12	8	Karuveppanaickenpettai	879·01	761	806	3,645	1,762	1,883	693	727	..	..	994	532	1,047	577	483	20	374	541
13	9	Karupathur	1,760·42	965	1,000	4,757	2,426	2,331	316	313	..	..	960	205	1,540	664	855	203	519	434
14	10	Pillapalayam	1,091·65	671	689	3,082	1,499	1,583	650	703	..	..	690	370	871	490	315	77	468	402
15	11 a/b	Kallapalli	497·53	912	917	4,585	2,309	2,276	376	379	..	..	774	803	1,262	150	445	7	386	108
16	11 b/b	Kallapalli	22·95	..	Reserve Forest.		..	..	..	..	..	..	..	Reserve Forest.		..	..	..	..	..
17	12 a/b	Chinthalavadi	1,857·14	1,202	1,223	5,731	2,884	2,847	598	615	..	..	1,326	427	1,709	639	831	36	529	581
18	12 b/b	Chinthalavadi	34·35	..	Reserve Forest.		..	..	..	..	..	..	..	Reserve Forest.		..	..	..	..	..
19	13 a/c	Mahadanapuram	2,767·17	1,218	1,226	5,665	2,797	2,868	512	546	..	..	941	303	1,796	1,205	834	273	579	864
20	13 b/c	Mahadanapuram	688·60	853	946	4,269	2,123	2,146	756	793	..	..	1,058	505	1,306	808	416	22	565	723
21	13 c/c	Mahadanapuram	5·58	..	Reserve Forest.		..	..	..	..	..	..	..	Reserve Forest.		..	..	..	..	..
22	14 a/b	Kammanallur	273·44	326	367	1,642	825	817	328	313	..	..	476	186	470	468	161	13	246	446
23	14 b/b	Kammanallur	2·12	..	Reserve Forest.		..	..	..	..	..	..	..	Reserve Forest.		..	..	..	..	..
24	15 a/b	Krishnarayapuram	1,666·47	1,751	1,785	7,800	3,868	3,932	673	670	..	..	1,769	931	2,159	366	866	30	866	308
25	15 b/b	Krishnarayapuram	75·46	..	Reserve Forest.		..	..	..	..	..	..	..	Reserve Forest.		..	..	..	..	..
26	16	Sithalavoi	1,816·49	587	598	2,631	1,315	1,316	192	172	..	..	378	100	877	167	564	35	207	132
27	17	Thirukampuliyur	1,472 76	777	791	3,711	1,849	1,862	293	316	..	..	848	249	1,095	613	549	154	379	436
28	18 a/b	Mayanur	700·41	571	574	2,725	1,404	1,321	409	413	..	..	783	613	850	99	229	5	145	72
29	18 b/b	Mayanur	33·97	..	Reserve Forest.		..	..	..	..	..	..	..	Reserve Forest.		..	..	..	..	..
30	19	Manavasi	1,032·10	516	518	2,257	1,104	1,153	472	489	..	..	532	231	681	106	251	26	244	58
31	20 a/b	Renganathapuram	1,830·69	1,009	1,137	5,120	2,521	2,599	1,410	1,464	..	..	1,226	416	1,547	677	652	88	535	490
32	20 b/b	Renganathapuram	22·17	..	Reserve Forest.		..	..	..	..	..	..	..	Reserve Forest.		..	..	..	..	..
33	21	Balarajapuram	814·53	888	889	4,067	2,027	2,040	514	504	..	..	780	341	1,246	451	474	12	436	384

VILLAGEWISE PRIMARY CENSUS ABSTRACT—*cont.*

8. KULITHALAI TALUK.

Serial Number.	Location Code Number.	Name of Village.	WORKERS. III Livestock, Forestry, Fishing, Hunting, Plantations, Orchards and Allied activities.		IV Mining and Quarrying.		(V) Manufacturing, Processing, Servicing and Repairs. (a) Household Industry.		(b) Other than Household Industry.		VI Construction.		VII Trade and Commerce.		VII Transport, Storage and Communications.		IX Other Services.		X Non-workers.	
			M	F	M	F	M	F	M	F	M	F	M	F	M	F	M	F	M	F
			(21)	(22)	(23)	(24)	(25)	(26)	(27)	(28)	(29)	(30)	(31)	(32)	(33)	(34)	(35)	(36)	(37)	(38)
1	1	Kumaramangalam	..	..	..	..	18	2	4	..	1	..	10	1	..	..	16	2	255	397
2	2 a/b	Marudur	17	29	..	..	33	..	195	5	40	10	86	24	26	..	101	18	1,589	3,065
3	2 b/b	Marudur	..	..	..	Reserve Forest.		..	..	..	..	..	..	..	Reserve Forest.		..	..	..	..
4	3 a/b	Rajendram	19	3	..	..	118	29	249	2	3	..	90	26	22	..	67	13	1,234	2,698
5	3 b/b	Rajendram	..	..	..	Reserve Forest.		..	..	..	..	..	..	..	Reserve Forest.		..	..	..	..
6	4 b/b	Kulithalai	..	..	..	Reserve Forest.		..	..	..	..	..	..	..	Reserve Forest.		..	..	..	..
7	5 a/b	Vaiganallur	4	..	..	..	26	1	75	3	16	1	65	7	4	..	82	11	1,079	2,496
8	6 a/c	Manathattai	..	..	..	..	..	..	2	..	..	..	3	..	..	..	3	..	123	366
9	6 c/c	Manathattai	..	..	..	Reserve Forest.		..	..	..	..	..	..	..	Reserve Forest.		..	..	..	..
10	7 a/b	Vadiam	13	2	..	..	3	..	57	2	2	..	43	1	9	..	40	4	434	982
11	7 b/b	Vadiam	..	..	..	Reserve Forest.		..	..	..	..	..	..	..	Reserve Forest.		..	..	..	..
12	8	Karuveppanaickenpettai	7	..	..	..	34	2	15	..	12	..	56	5	15	..	51	9	715	1,306
13	9	Karupathur	16	14	..	..	33	2	28	6	7	1	41	1	5	..	36	3	886	1,667
14	10	Pillapalayam	2	..	..	..	9	1	12	..	2	..	26	3	1	..	36	7	628	1,093
15	11 a/b	Kallapalli	5	..	..	..	12	..	63	3	9	..	148	8	54	..	140	24	1,047	2,126
16	11 b/b	Kallapalli	..	..	..	Reserve Forest.		..	..	..	..	..	..	..	Reserve Forest.		..	..	..	..
17	12 a/b	Chinthalavadi	4	..	..	..	71	6	57	..	12	..	78	2	20	2	107	12	1,175	2,208
18	12 b/b	Chinthalavadi	..	..	..	Reserve Forest.		..	..	..	..	..	..	..	Reserve Forest.		..	..	..	..
19	13 a/c	Mahadanapuram	48	30	4	1	123	11	36	3	21	..	59	5	6	..	86	18	1,001	1,663
20	13 b/c	Mahadanapuram	47	18	..	..	33	5	41	4	15	1	77	14	30	2	82	19	817	1,338
21	13 c/c	Mahadanapuram	..	..	..	Reserve Forest.		..	..	..	..	..	..	..	Reserve Forest.		..	..	..	..
22	14 a/b	Kammanallur	1	..	..	..	13	6	4	..	12	..	11	1	7	..	15	2	355	349
23	14 b/b	Kammanallur	..	..	..	Reserve Forest.		..	..	..	..	..	..	..	Reserve Forest.		..	..	..	..
24	15 a/b	Krishnarayapuram	13	..	..	..	19	..	53	..	18	..	126	5	29	..	169	23	1,709	3,566
25	15 b/b	Krishnarayapuram	..	..	..	Reserve Forest.		..	..	..	..	..	..	..	Reserve Forest.		..	..	..	..
26	16	Sithalavoi	8	..	..	..	67	..	3	..	..	..	4	..	1	..	23	..	438	1,149
27	17	Thirukampuliyur	4	1	..	..	37	..	42	14	12	..	25	4	10	..	37	4	754	1,249
28	18 a/b	Mayanur	16	5	..	..	12	..	43	13	17	..	113	1	47	..	228	3	554	1,222
29	18 b/b	Mayanur	..	..	..	Reserve Forest.		..	..	..	..	..	..	..	Reserve Forest.		..	..	..	..
30	19	Manavasi	13	1	2	1	..	..	63	14	6	..	28	4	34	..	40	2	423	1,047
31	20 a/b	Renganathapuram	12	27	..	..	116	50	73	5	6	..	49	9	19	..	85	8	974	1,922
32	20 b/b	Renganathapuram	..	..	..	Reserve Forest.		..	..	..	..	..	..	..	Reserve Forest.		..	..	..	..
33	21	Balarajapuram	..	..	3	..	54	23	92	14	12	..	94	8	31	..	50	10	781	1,589

VILLAGEWISE PRIMARY CENSUS ABSTRACT—*cont.*

8. KULITHALAI TALUK.

Serial Number.	Location Code Number.	Name of Village.	Area of Village in Hectares.	Occupied Residential Houses.	Number of Households.	Total Population including Institutional and Houseless population.			Scheduled Castes.		Scheduled Tribes.		Literate and Educated Persons.		WORKERS. Total Workers (i—ix).		WORKERS. I Cultivators.		WORKERS. II Agricultural Labourers.	
						P	M	F	M	F	M	F	M	F	M	F	M	F	M	F
(0)	(1)	(2)	(3)	(4)	(5)	(6)	(7)	(8)	(9)	(10)	(11)	(12)	(13)	(14)	(15)	(16)	(17)	(18)	(19)	(20)
34	22	Sengal	1,778·84	556	566	2,739	1,373	1,366	175	171	..	..	511	126	874	291	592	215	168	72
35	23	Muthurengampatti	718·79	206	242	1,060	527	533	87	92	..	..	211	24	355	60	215	12	26	2
36	24	Manjanaickenpatty	2,373·48	493	644	2,911	1,472	1,439	148	126	..	..	724	207	951	196	454	20	212	199
37	25	Kalayarpatty	959·23	254	263	1,312	629	683	157	158	..	..	324	118	392	177	195	45	55	101
38	26	Dewarmalai	1,780·59	576	594	2,719	1,294	1,425	227	266	..	..	476	67	783	432	314	156	316	254
39	27	Veeriyapalayam	2,101·13	575	583	2,788	1,407	1,381	330	302	..	..	500	87	916	282	442	55	237	167
40	28	Panchapatty	1,892·48	617	623	2,734	1,365	1,369	303	320	..	..	510	139	827	391	406	159	217	222
41	29	Pothuravuthampatty	2,711·65	720	726	3,621	1,820	1,801	262	263	..	..	433	62	1,107	174	727	23	181	142
42	30	Vayalur	1,878·19	677	686	3,326	1,648	1,678	359	374	..	..	785	215	1,049	185	686	18	263	164
43	31	Pappakapatty	1,806·62	883	886	4,286	2,147	2,139	312	304	..	..	665	110	1,331	393	919	99	256	268
44	32	Sivayam	3,674·76	1,126	1,129	5,757	2,905	2,852	644	641	..	..	804	260	1,888	643	1,283	284	414	339
45	33	Hiraniyamangalam	1,301·10	692	694	3,099	1,567	1,532	399	419	..	..	706	270	998	46	392	10	535	26
46	34	Gudalur	3,561·34	1,057	1,057	5,652	2,873	2,779	359	408	..	..	1,086	298	1,987	1,086	1,157	655	322	335
47	35	Nallur	1,470·84	371	371	2,070	1,053	1,017	302	297	..	..	359	115	737	189	452	63	207	111
48	36	Inungur	2,095·01	1,054	1,176	5,353	2,747	2,606	692	669	..	..	1,085	333	1,736	829	958	356	580	423
49	37	Poyyamani	734·03	781	798	3,517	1,759	1,758	605	611	4	2	790	270	1048	475	441	105	453	358
50	38	Nangavaram	3,200·29	2,648	2,661	12,322	6,214	6,108	1,534	1,537	..	..	2,908	1,334	3,749	1,413	1,854	325	1,362	1,023
51	39	Mudalaipatty	735·99	441	466	2,354	1,180	1,174	20	17	..	..	449	142	699	123	529	32	137	85
52	40	Naidalur	2,189·88	1,386	1,396	6,430	3,204	3,226	1,071	1,085	..	..	1,470	650	2,020	566	1,183	220	625	309
53	41 a/b	R.T. Malai	682·11	250	251	1,194	602	592	128	122	..	..	278	80	390	50	230	6	78	36
54	41 b/b	R. T. Malai	1,721·57	549	591	2,938	1,504	1,434	187	174	..	..	429	105	1,055	567	572	147	104	298
55	43	Vadaseri	2,158·96	783	888	4,390	2,176	2,214	588	573	..	..	740	151	1,494	763	640	106	73	488
56	44	Puthur	1,990·63	486	491	2,282	1,174	1,108	323	291	..	..	394	89	812	298	389	106	186	99
57	45	Kallai	1,663·19	456	463	2,462	1,215	1,247	218	236	..	..	366	119	789	371	507	224	141	138
58	46	Kalladai	2,375·84	795	799	4,154	2,146	2,008	400	368	..	..	834	211	1,441	893	868	310	200	481
59	47	Pillur	850·60	355	357	1,747	861	886	185	197	..	..	233	54	599	398	259	113	104	206
60	48	Pathripatty	1,285·71	254	256	1,322	658	664	226	218	..	..	164	58	417	234	248	2	141	227
61	49	Thogaimalai	1,367·01	1,026	1,033	5,384	2,729	2,655	309	280	..	..	1,560	1,818	1,517	147	620	29	185	49
62	50	Kalugur	3,105·15	860	890	4,692	2,395	2,297	376	329	..	..	880	264	1,548	893	1,029	454	239	417
63	51	Kosur	1,915·64	742	745	3,938	2,038	1,900	405	365	..	..	322	29	1,246	529	1,069	88	90	431
64	52	Mathagiri	1,308·44	258	258	1,253	639	614	165	162	..	..	158	39	365	49	210	1	43	45
65	53	Thondamanginam	1,248·83	564	565	2,911	1,481	1,430	204	195	..	..	475	68	954	275	733	165	110	80
66	54	Naganur	1,586·52	421	422	2,319	1,148	1,171	225	240	..	..	296	47	690	355	447	68	164	271

VILLAGEWISE PRIMARY CENSUS ABSTRACT—*cont.*

9. KULITHALAI TALUK.

Serial Number.	Location Code Number.	Name of Village.	WORKERS. III Livestock, Forestry, Fishing, Hunting, Plantations, Orchards and Allied activities.		IV Mining and Quarrying.		(V) Manufacturing, Processing, Servicing and Repairs. (a) Household Industry.		(b) Other than Household Industry.		VI Construction.		VII Trade and Commerce.		VIII Transport, Storage and Communications.		IX Other Services.		X Non-workers.	
			M	F	M	F	M	F	M	F	M	F	M	F	M	F	M	F	M	F
			(21)	(22)	(23)	(24)	(25)	(26)	(27)	(28)	(29)	(30)	(31)	(32)	(33)	(34)	(35)	(36)	(37)	(38)
34	22	Sengal	..	..	..	..	29	..	18	..	1	..	20	..	2	..	44	4	499	1,075
35	23	Muthurengampatti	16	17	..	..	56	11	15	1	8	1	5	1	7	15	7	..	172	473
36	24	Manjanaickenpatty	71	54	..	..	82	2	28	..	5	1	21	3	6	..	72	7	521	1,243
37	25	Kalayarpatty	3	14	..	..	69	2	9	1	11	..	6	2	..	..	44	12	237	506
38	26	Dewarmalai	10	1	7	..	33	..	31	8	2	..	25	2	3	..	42	11	511	993
39	27	Veeriyapalayam	74	43	..	..	77	1	25	3	7	..	15	..	..	..	39	13	491	1,099
40	28	Panchapatty	3	..	..	..	71	2	21	2	2	..	46	2	3	..	58	4	538	978
41	29	Pothuravuthampatti	..	..	..	..	77	4	63	1	1	..	15	2	..	..	43	2	713	1,627
42	30	Vayalur	..	..	..	..	29	..	16	1	13	..	8	..	1	..	33	2	599	1,493
43	31	Pappakapatty	20	1	..	..	49	3	32	8	..	..	14	2	5	9	36	3	816	1,746
44	32	Sivayam	4	..	..	..	11	3	43	5	7	1	33	3	6	..	87	8	1,017	2,209
45	33	Hiraniyamangalam	2	..	..	..	8	..	14	..	2	..	10	1	2	..	33	9	569	1,486
46	34	Gudalur	35	38	4	..	68	29	263	12	27	3	25	..	4	..	82	14	886	1,693
47	35	Nallur	..	..	..	..	13	3	13	..	6	2	11	2	2	..	33	8	316	828
48	36	Inungur	23	14	6	..	27	3	34	1	7	1	34	13	2	..	68	18	1,008	1,777
49	37	Poyyamani	2	..	..	..	30	..	50	..	6	..	22	1	2	..	42	11	711	1,283
50	38	Nangavaram	27	..	..	..	48	2	102	2	31	20	123	7	16	..	186	34	2,465	4,695
51	39	Mudalaipatty	2	..	..	..	..	..	5	..	..	..	10	3	..	..	16	3	481	1,051
52	40	Naidalur	26	..	..	..	31	..	28	1	8	6	44	3	3	..	72	27	1,184	2,660
53	41 a/b	R. T. Malai	8	4	..	..	8	..	32	..	5	..	21	..	1	..	7	4	212	542
54	41 b/b	R. T. Malai	98	95	..	..	52	5	163	5	9	5	22	1	..	..	35	11	449	867
55	43	Vadaseri	54	99	12	6	38	1	573	39	9	..	51	9	6	..	38	15	682	1,451
56	44	Puthur	62	79	1	..	23	..	113	1	8	3	9	7	..	..	21	3	362	810
57	45	Kallai	1	..	..	..	..	..	70	..	2	..	31	3	1	..	36	6	426	876
58	46	Kalladai	23	69	..	..	35	6	230	8	9	..	25	..	2	..	49	19	705	1,115
59	47	Pillur	9	17	..	..	14	2	186	50	3	..	9	2	..	..	15	8	262	488
60	48	Pathripatty	4	..	..	..	3	..	3	1	..	..	1	..	1	..	16	4	241	430
61	49	Thogaimalai	9	..	8	2	86	34	134	..	15	..	286	13	40	3	134	17	1,212	2,508
62	50	Kalugur	2	5	7	..	78	7	53	1	37	3	38	..	3	..	62	6	847	1,404
63	51	Kosur	1	2	..	..	46	2	9	3	3	..	8	1	1	..	19	2	792	1,371
64	52	Mathagiri	..	..	..	..	55	1	16	..	1	..	4	1	..	..	36	1	274	565
65	53	Thondamanginam	23	17	..	..	12	1	35	9	..	..	17	1	2	..	22	2	527	1,155
66	54	Naganur	..	..	2	..	1	..	46	15	4	..	9	..	3	..	14	1	458	816

VILLAGEWISE PRIMARY CENSUS ABSTRACT—*cont.*

8. KULITHALAI TALUK.

Serial Number.	Location Code Number.	Name of Village.	Area of Village in Hectares.	Occupied Residential Houses.	Number of Households.	Total Population including institutional and Houseless Population. P	M	F	Scheduled Castes. M	F	Scheduled Tribes. M	F	Literate and Educated Persons. M	F	WORKERS. Total Workers (i—ix). M	F	I Cultivators M	F	II Agricultural Labourers. M	F
(0)	(1)	(2)	(3)	(4)	(5)	(6)	(7)	(8)	(9)	(10)	(11)	(12)	(13)	(14)	(15)	(16)	(17)	(18)	(19)	(20)
67	65	Porundalur	1,237·79	495	496	2,371	1,124	1,247	375	393	..	..	605	197	741	478	390	242	226	217
68	81	Chinniyampalayam	1,063·20	217	217	1,267	665	602	205	210	..	..	151	12	471	265	296	170	94	90
69	82	Sooriyanur	237·72	277	282	1,158	577	581	97	113	..	..	242	62	370	110	189	19	147	87
70	83	Seplapatti	436·04	357	364	1,743	864	879	21	28	..	..	309	87	531	123	403	55	106	63
71	84	Thalinji	774·31	229	229	1,204	626	578	126	111	..	..	181	71	417	196	121	84	270	112
72	85	Alathur	691·09	213	217	1,069	548	521	151	153	..	..	267	99	362	175	176	42	111	128
73	88	Puluderi	518·98	147	147	721	373	348	77	67	..	..	92	10	268	143	139	38	25	67
74	89 b/b	Kadamberkoil Vaiganallur	1·10	..	..	Reserve Forest.	..	..	..	..	..	..	..	Reserve Forest.		..	..	..	..	..
75	90 a/b	Sathiamangalam	686·46	376	377	1,585	770	815	26	26	..	..	386	197	468	179	182	70	106	96
76	90 b/b	Sathiamangalam-Thimmanpatti ..	977·40	446	465	2,172	1,080	1,092	173	184	..	..	376	119	686	171	338	20	311	150
77	93	Uthupatty	190·85	15	15	100	46	54	..	..	..	..	4	1	32	11	32	..	..	11
78	108	Pappayambadi	935·03	181	181	1,027	522	505	106	105	..	..	238	77	342	185	219	57	81	126
79	109	Vadavambadi	1,286·16	375	375	1,871	922	949	129	127	..	..	329	38	614	232	254	14	231	185
80	110	Vellapatti	1,792·04	523	538	2,731	1,345	1,386	190	207	..	..	467	81	874	282	506	132	134	79
81	111	Keeranur	2,155·34	683	690	3,529	1,802	1,727	149	155	..	..	507	95	1,238	283	745	82	231	95
82	112	Thennilai	2,003·01	829	850	3,779	1,901	1,878	149	135	..	..	724	104	1,215	147	864	64	105	54
83	113	Pannapatti	1,423·35	639	652	3,124	1,538	1,586	165	168	..	..	714	274	1,009	523	610	317	106	151
84	114	Varanai	2,086·41	856	858	3,941	1,936	2,005	408	415	..	..	852	271	1,283	714	658	146	246	446
85	115	Melapaguthi	2,273·67	752	757	3,706	1,803	1,903	384	388	..	..	424	110	1,176	699	646	281	218	339
86	116	Keelapaguthi	1,499·21	978	1,021	4,962	2,409	2,553	372	353	..	..	1,050	366	1,441	512	678	140	339	333
87	117	Valavarmangalam	765·78	232	232	1,313	664	649	79	76	..	..	163	37	446	103	312	47	60	54
88	118	Mavathur	2,493·31	684	691	3,802	1,931	1,871	615	584	..	..	487	106	1,280	834	796	214	250	552
89	119	Athanur	1,600·74	523	528	2,629	1,283	1,346	250	254	..	..	262	54	816	395	459	117	233	251
90	120 a/b	Sembianatham	2,872·49	622	677	3,770	1,857	1,913	238	258	..	..	444	109	1,246	605	914	328	154	242
91	120 b/b	Sembianatham	961·84	..	..	Reserve Forest.	..	..	..	..	..	..	..	Reserve Forest.		..	..	..	..	..
92	121 a/b	Palaviduthi	2,329·40	773	925	4,973	2,525	2,448	453	423	..	..	786	291	1,505	580	864	268	427	278
93	121 b/b	Palaviduthi	750·40	..	..	Reserve Forest.	..	..	..	..	..	..	..	Reserve Forest.		..	..	..	..	..
94	122 a/b	Mullipadi	1,665·12	656	727	3,425	1,666	1,759	324	314	..	..	596	163	1,031	739	668	423	224	269
95	122 b/b	Mullipadi	301·93	..	..	Reserve Forest.	..	..	..	..	..	..	..	Reserve Forest.		..	..	..	..	..
96	123	Edayapattikadavur	4,720·23	1,723	1,785	9,765	4,981	4,784	857	752	4	..	1,680	354	3,085	1,241	1,833	366	843	815
		Taluk Total ..	126,553·00	55,109	57,072	273,723	136,878	136,845	29,646	29,841	8	2	53,563	19,999	85.913	33,980	45,664	9,686	22,934	21,373

VILLAGEWISE PRIMARY CENSUS ABSTRACT—*concld.*

8. KULITHALAI TALUK.

Serial Number.	Location Code Number.	Name of village.	WORKERS. III Livestock, Forestry, Fishing, Hunting, Plantations, Orchards and Allied activities.		IV Mining and Quarrying.		(V) Manufacturing, Processing, Servicing and Repairs. (a) Household Industry.		(b) Other than Household Industry.		VI Construction.		VII Trade and Commerce.		VIII Transport, Storage & Communications.		IX Other Services.		X Non-workers.	
			M	F	M	F	M	F	M	F	M	F	M	F	M	F	M	F	M	F
			(21)	(22)	(23)	(24)	(25)	(26)	(27)	(28)	(29)	(30)	(31)	(32)	(33)	(34)	(35)	(36)	(37)	(38)
67	65	Porundalur	2	1	..	..	16	6	23	1	10	..	49	3	..	..	25	8	383	769
68	81	Chinniyampalayam	6	..	..	..	31	4	8	..	1	..	28	1	..	..	7	..	194	337
69	82	Sooriyanur	1	..	..	..	9	3	3	..	..	..	2	1	1	..	18	..	207	471
70	83	Seplapatti	..	..	..	..	3	..	3	..	..	..	7	1	..	..	9	4	333	756
71	84	Thalinji	..	..	..	..	17	..	..	..	1	..	3	..	2	..	3	..	209	382
72	85	Alathur	2	..	..	..	2	..	47	1	..	..	6	1	..	..	18	3	186	346
73	88	Puluderi	19	33	..	..	1	1	79	3	..	..	2	1	..	..	3	..	105	205
74	89 a/b	Kadamberkoil Vaiganallur	..	..	..	Reserve Forest.		..	..	..	..	..	..	..	Reserve Forest.		..	..	..	..
75	90 a/b	Sathiamangalam	4	2	20	..	..	..	78	..	..	..	31	6	8	..	39	5	302	636
76	90 b/b	Sathiamangalam-Thimmanpatti	..	..	..	..	3	..	5	..	..	..	7	1	..	..	22	..	394	921
77	93	Uthupatty	..	..	..	..	..	..	..	..	..	..	..	..	..	..	..	..	14	43
78	108	Pappayambadi	..	..	..	..	36	2	..	..	..	..	2	..	..	..	4	..	180	320
79	109	Vadavambadi	38	31	..	..	53	1	..	..	3	..	2	..	..	..	33	1	308	717
80	110	Vellapatti	36	38	2	..	29	..	89	9	25	14	19	3	5	..	29	7	471	1,104
81	111	Keeranur	124	95	..	..	44	3	21	..	12	2	6	..	2	..	53	6	564	1,444
82	112	Thennilai	13	11	..	..	71	4	13	..	31	7	29	1	14	..	75	6	686	1,731
83	113	Pannapatti	26	26	..	..	105	14	62	1	5	2	26	1	3	..	66	11	529	1,063
84	114	Varanai	88	87	10	1	125	18	15	..	7	..	59	2	3	..	72	14	653	1,291
85	115	Melapaguthi	40	55	..	..	139	11	30	3	12	..	25	2	2	..	64	8	627	1,204
86	116	Keelapaguthi	36	6	2	..	20	..	61	3	8	..	156	6	6	1	135	23	968	2,041
87	117	Valvarmangalam	20	2	..	..	25	..	5	..	..	..	11	..	..	..	13	..	218	546
88	118	Mavathur	104	48	..	..	35	2	22	..	13	2	16	3	5	1	39	12	651	1,037
89	119	Athanur	17	13	..	..	19	..	44	1	8	..	7	3	3	..	26	10	467	951
90	120 a/b	Swmbianatham	36	18	..	..	46	2	32	..	..	..	10	7	2	..	52	8	611	1,308
91	120 b/b	Sembianatham	..	..	..	Reserve Forest.		..	..	..	..	..	..	..	Reserve Forest.		..	..	..	..
92	121 a/b	Palaviduthi	8	4	..	..	55	5	20	3	6	..	30	1	1	..	94	21	1,020	1,868
93	121 b/b	Palaviduthi	..	..	..	Reserve Forest.		..	..	..	..	..	..	..	Reserve Forest.		..	..	..	..
94	122 a/b	Mullipadi	24	28	..	..	6	1	35	3	2	..	30	6	1	..	41	9	635	1,020
95	122 b/b	Mullipadi	..	..	..	Reserve Forest.		..	..	..	..	..	..	..	Reserve Forest.		..	..	..	..
96	123	Edayapattikadavur	32	15	2	..	74	3	66	13	24	..	70	9	6	..	135	20	1,896	3,54
		Taluk Total	1,537	1,212	92	11	3,054	342	4,441	307	640	86	2,883	273	558	33	4,110	657	50,965	102,865

FOOT NOTE.—L. C. No. 42, 55 to 64, 66 to 80, 86, 87, 91, 92, 94 to 107 are included in Manapparai Taluk.

APPENDIX.

STATEMENT SHOWING A LIST OF REVENUE VILLAGES FORMING PART OF PANCHAYATS.

8. KULITHALAI TALUK.

L. C. No.	*Name of Village.*	*Name of Panchayat in which included with alphabetical indications for the total segment.*	*Cross reference for the other segment/segments of the Panchayat.*
(1)	(2)	(3)	(4)
5 a/b	Vaiganallur	Vaiganallur a/b	89 b/b for b/b.
48	Pathripatty	Pathripatty a/b	93 for b/b.
89 b/b	Kadamberkoil	Vaiganallur b/b	5 a/b for a/b.
93	Uthupatty	Pathripatty b/b	48 for a/b

URBAN BLOCKWISE PRIMARY CENSUS ABSTRACT.

8. KULITHALAI TALUK.

Serial Number.	Location Code Number.	Name of Town/ward Enumerator's Block No.	Area of Town in Sq. Km.	Occupied Residential Houses.	Number of Households	Total Population including Institutional and Houseless Population P	M	F	Scheduled Castes M	F	Scheduled Tribes M	F	Literate and Educated Persons M	F	WORKERS. Total Workers (i—ix) M	F	I Cultivators M	F	II Agricultural Labourers M	F
(0)	(1)	(2)	(3)	(4)	(5)	(6)	(7)	(8)	(9)	(10)	(11)	(12)	(13)	(14)	(15)	(16)	(17)	(18)	(19)	(20)
	XV. KULITHALAI (P).																			
1		HNB/EB No. VI/478 ...	...	53	53	360	191	169	..	..	..	..	110	46	102	21	3	..	5	1
2		VI/479 ..	..	85	151	766	353	413	..	..	..	..	286	334	162	25	20	..	..	..
		(Part) Total	..	138	204	1,126	544	582	..	..	..	..	396	380	264	46	23	..	5	1
3		VII/480 (Part) Total	..	32	33	171	98	73	..	..	..	..	76	49	55	10	2	..	..	1
4		VIII/481 (Part) Total	..	9	8	44	29	15	..	..	..	..	23	12	20	..	..	..	..	..
5		IX/482 ..	..	95	110	563	275	288	..	..	..	..	209	169	139	19	12	1	2	5
6		IX/483 ..	..	156	162	765	374	391	..	..	..	..	300	212	180	16	25	..	..	..
		(Part) Total	..	251	272	1,328	649	679	..	..	..	..	509	381	319	35	37	1	2	5
7		X/484 ..	..	106	125	682	357	325	..	..	..	..	274	200	171	21	21	8	..	..
8		X/485 ..	..	118	125	512	257	255	..	..	..	..	160	100	143	23	16	..	7	..
		(Part) Total	..	224	250	1,194	614	580	..	..	..	..	434	300	314	44	37	8	7	..
9		XI/486 ..	..	164	166	843	425	418	..	..	..	..	303	191	221	23	29	1	3	..
10		XI/487 ..	..	161	161	643	317	326	264	277	..	..	162	67	217	187	1	..	173	178
11		XI/488 ..	..	27	29	116	66	50	..	..	..	..	44	20	29	8	..	..	..	1
12		XI/489 ..	..	110	133	609	305	304	..	..	..	..	175	106	166	78	4	..	5	8
13		XI/490 ..	..	82	84	393	205	188	28	27	..	..	128	85	115	41	17	4	4	3
		(Part) Total	..	544	573	2,604	1,318	1,286	292	304	..	..	812	469	748	337	51	5	185	190
14		XII/491 ..	..	67	73	414	240	174	42	..	..	..	205	108	76	12	7	2	..	..
15		XII/492 ..	..	100	117	550	270	280	..	..	..	..	201	124	161	16	9	..	5	..
16		XII/493 ..	..	102	110	574	306	268	..	..	..	..	244	145	166	19	17	1	1	..
		(Part) Total	..	269	300	1,538	816	722	42	..	..	..	650	377	403	47	33	3	6	..
17		II/494 ..	..	100	102	415	206	209	..	..	..	..	123	63	112	16	9	3	11	3
18		II/495 ..	..	102	112	546	282	264	10	10	..	..	187	118	138	17	11	3	5	1
		(Part) Total	..	202	214	961	488	473	10	10	..	..	310	181	250	33	20	6	16	4
19		III/496 (Part) Total ..	..	151	176	768	391	377	..	..	..	..	259	218	175	37	12	1	8	..

URBAN BLOCKWISE PRIMARY CENSUS ABSTRACT—*cont.*

8. KULITHALAI TALUK.

Serial Number	Location Code Number.	Name of Town/ward/ Enumerator's Block No.	WORKERS. III Livestock, Forestry, Fishing, Hunting, Plantations, Orchards and Allied activities. M	F	IV Mining and Quarrying. M	F	(V) Manufacturing, Processing, Servicing and Repairs. (a) Household Industry. M	F	(b) Other than Household Industry M	F	VI Construction. M	F	VII Trade and Commerce. M	F	VIII Transport, Storage & Communications. M	F	IX Other Services. M	F	X Non-workers. M	F
(0)	(1)	(2)	(21)	(22)	(23)	(24)	(25)	(26)	(27)	(28)	(29)	(30)	(31)	(32)	(33)	(34)	(35)	(36)	(37)	(38)
		XV. KULITHALAI (P)—*cont.*																		
1	HNB/EB No.	VI/478 ..	1	..	..	—	..	..	42	4	..	7	32	8	12	..	7	1	89	148
2		VI/479 ..	..	..	..	..	..	..	23	2	1	1	51	5	20	2	47	15	191	388
		(Part) Total	1	..	..	—	—	..	65	6	1	8	83	13	32	2	54	16	280	536
3		VII/480 (Part) Total	1	..	..	..	..	..	6	..	..	..	32	5	4	..	10	4	43	63
4		VIII/481 (Part) Total	..	..	..		..	..	1	..	..	..	14	..	..	..	5	..	9	15
5		IX/482 ..	..	..	..		..	..	26	..	3	1	50	4	13	..	33	8	136	269
		IX/483 ..	2	..	..	..	..	..	39	..	7	..	60	2	12	..	35	14	194	375
		(Part) Total	2	..	..	..	..	..	65	..	10	1	110	6	25	..	68	22	330	644
7		X/484 ..	..	..	..	..	..	..	22	1	3	..	85	5	9	..	31	7	186	304
8		X/485 ..	1	1	..	..	11	..	41	1	6	5	21	2	20	..	20	14	114	232
		(Part) Total	1	1	..	..	11	..	63	2	9	5	106	7	29	..	51	21	300	536
9		XI/486 ..	—	..	..	..	9	2	78	8	3	2	49	4	27	1	23	5	204	395
10		XI/487 ..	5	1	—	—	—	—	6	1	..	..	6	3	7	..	19	4	100	139
11		XI/488 ..	1	..	..	—	2	2	12	..	..	..	12	3	1	..	1	2	37	42
12		XI/489 ..	—	..	—	—	160	46	9	..	1	1	19	5	9	6	19	12	139	226
13		XI/490 ..	..	..	—	—	38	17	12	2	..	..	24	4	3	—	17	11	90	147
		(Part) Total	6	1	—	—	149	67	117	11	4	3	110	19	47	7	79	34	570	949
14		XII/491 —	—	—	—	—	4	—	5	—	3	..	38	3	9	—	10	7	164	162
15		XII/492 —	1	—	—	—	38	—	14	1	2	..	52	3	22	7	18	5	109	264
16		XII/493 ..	1	..	—	—	1	—	24	..	3	6	85	3	12	—	22	9	140	249
		(Part) Total	2	..	..	—	43	—	43	1	8	6	175	9	43	7	50	21	413	675
17		II/494 ..	..	..	..	—	18	1	11	..	11	5	23	1	8	..	21	3	94	193
18		II/495 ..	..	..	..	—	16	—	11	—	3	..	48	5	7	..	37	8	144	247
		(Part) Total	..	..	..	..	34	1	22	—	14	5	71	6	15	..	58	11	238	440
19		III/496 (Part) Total	..	..	..	—	28	20	19	—	4	..	41	2	7	1	56	13	216	340

URBAN BLOCKWISE PRIMARY CENSUS ABSTRACT—*cont.*

8. KULITHALAI TALUK.

Serial Number.	Location Code number.	Name of Town/Ward/ Enumerator's Block No.	Area of Town in Sq. km.	Occupied Residential Houses.	Number of House-holds.	Total population including institutional and houseless Population.			Scheduled Castes.		Scheduled Tribes.		Literate and Educated Persons.		WORKERS. Total Workers (i—ix)		WORKERS. I Cultivators.		WORKERS. II Agricultural Labourers.	
						P	M	F	M	F	M	F	M	F	M	F	M	F	M	F
(0)	(1)	(2)	(3)	(4)	(5)	(6)	(7)	(8)	(9)	(10)	(11)	(12)	(13)	(14)	(15)	(16)	(17)	(18)	(19)	(20)
		XV. KULITHALAI (P)—*cont*																		
20	HNB/EB No.	V/497 ..	..	39	48	181	86	95	..	..	..	..	60	30	39	..	..	..	1	..
21		V/498 ..	..	145	151	742	396	346	8	9	..	..	268	149	208	27	6	..	2	2
22		V/499 ..	..	43	49	227	117	110	1	1	..	..	75	37	61	..	1	..	3	..
		Total	..	227	248	1,150	599	551	9	10	..	..	403	216	308	27	7	..	6	2
23		VI/500 (Part) Total	..	82	117	576	303	273	..	..	..	..	220	151	162	14	14	1	3	..
24		VII/501 ..	..	131	131	593	289	304	8	11	..	..	226	146	147	15	14	..	6	1
25		VII/502 ..	..	50	50	269	136	133	..	..	..	..	109	71	63	2	3	..	..	..
		(Part) Total	..	181	181	862	425	437	8	11	..	..	335	217	210	17	17	..	6	1
26		VII/503 ..	..	118	118	534	283	251	10	4	..	..	216	143	142	24	5	1	9	10
27		VII/504 ..	..	136	136	483	219	264	181	227	..	..	102	54	139	118	8	2	99	110
		(Part) Total	..	254	254	1,017	502	515	191	231	..	..	318	197	281	142	13	3	108	120
28		VIII/505 ..	..	180	180	824	406	418	..	..	..	..	265	172	210	18	34	..	20	..
29		VIII/506 ..	..	153	153	633	319	314	240	243	..	..	198	95	181	26	30	1	89	21
		(Part) Total	..	333	333	1,457	725	732	240	243	..	..	463	267	391	44	64	1	109	21
30		I/507 ..	..	109	109	469	237	232	43	37	..	..	138	76	136	9	19	..	56	5
31		I/508 ..	..	58	58	241	118	123	23	33	..	..	72	46	66	5	8	..	27	3
		(Part) Total	..	167	167	710	355	355	66	70	..	..	210	122	202	14	27	..	83	8
32		III/509 ..	..	60	69	289	162	127	..	..	..	..	110	55	73	1	8	..	6	..
33		III/510 ..	..	105	121	560	266	294	3	1	..	..	179	164	133	5	6	..	16	..
44		III/511 ..	..	178	210	971	470	501	2	2	..	..	378	317	243	21	23	3	4	..
		(Part) Total	..	283	331	1,531	736	795	5	3	..	..	557	481	376	26	29	3	20	..
		Town Total	10·69	3,407	3,730	17,326	8,754	8,572	363	332	..	..	6,085	4,073	4,551	374	394	32	570	353

URBAN BLOCKWISE PRIMARY CENSUS ABSTRACT—*concld.*

8. KULITHALAI

TALUK

Serial Number.	Location Code Number.	Name of Town/Ward/ Enumerator's Block No.	WORKERS III Livestock, Forestry, Fishing, Hunting, Plantations, Orchards and Allied activities. M	F	IV Mining and Quarrying M	F	(V) Manufacturing, Processing, Servicing and Repairs. (a). Household Industry. M	F	(b) Other than Household Industry. M	F
			(21)	(22)	(23)	(24)	(25)	(26)	(27)	(28)
		XV. KULITHALAI (P)—*cont.*								
20	HNB/EB No.	V/497	..	..	..	..	..	..	10	..
21		V/498	..	..	..	..	..	..	48	..
22		V/499	..	..	..	..	..	..	18	..
		(Part) Total		..	..	..	..	..	76	..
23		VI/500 (Part) Total		..	..	..	..	—	17	..
24		VII/501	..	..	..	..	..	13	1	15	..
25		VII/502	..	..	..	..	..	6	..	7	..
		(Part) Total		..	..	..	..	19	1	22	—
26		VII/503	..	..	..	..	..	5	..	14	1
27		VII/504	..	..	..	..	..	..	..	2	..
		(Part) Total		..	..	..	..	5	..	16	1
28		VIII/505	..	1	..	..	..	11	..	39	3
29		VIII/506	..	2	..	..	..	..	..	20	..
		(Part) Total		3	..	..	..	11	..	59	3
30		I/507	..	2	1	..	..	2	..	12	..
31		I/508	..	..	..	..	..	5	1	8	..
		(Part) Total		2	1	—	—	7	1	20	..
32		III/509	..	..	..	..	..	..	..	16	..
33		III/510	..	..	..	..	..	..	..	22	..
34		III/511	..	1	..	1	..	3	..	27	..
		(Part) Total		1	..	1	..	3	..	49	—
		Town Total		19	3	1	..	310	90	676	24

Serial Number.	Location Code Number.	Name of Town/Ward/ Enumerator's Block No.	WORKERS VI Construction M	F	VII Trade and Commerce M	F	VIII Transport, Storage & Communications M	F	IX Other Services M	F	X Non-workers M	F
			(29)	(30)	(31)	(32)	(33)	(34)	(35)	(36)	(37)	(38)
		XV. KULITHALAI (P)—*cont.*										
20	HNB/EB No.	V/497	2	..	11	..	13	..	2	..	47	95
21		V/498	3	1	68	15	31	4	50	5	188	319
22		V/499	..	..	19	..	16	..	4	..	56	110
		(Part) Total	5	1	98	15	60	4	56	5	291	524
23		VI/500 (Part) Total	4	3	57	1	20	2	47	7	141	259
24		VII/501	9	2	52	3	23	..	15	8	142	289
25		VII/502	3	..	27	2	9	..	8	..	73	131
		(Part) Total	12	2	79	5	32	..	23	8	215	420
26		VII/503	3	..	57	1	22	..	27	11	141	227
27		VII/504	1	..	12	4	5	..	12	2	80	146
		(Part) Total	4	..	69	5	27	..	39	13	221	373
28		VIII/505	1	..	33	3	41	5	30	7	196	400
29		VIII/506	4	..	12	3	7	..	17	1	138	288
		(Part) Total	5	..	45	6	48	5	47	8	334	688
30		I/507		1	15	1	9	..	13	1	101	223
31		I/508	1	1	3	..	1	..	13	..	52	118
		(Part) Total	9	2	18	1	10	..	26	1	153	341
32		III/509	..	..	14	..	9	..	20	1	89	126
33		III/510	1	..	35	1	7	..	46	4	133	289
34		III/511	6	1	74	2	23	2	81	13	227	480
		(Part) Total	7	1	109	3	30	2	127	17	360	769
		Town Total	96	37	1,231	103	438	30	816	202	4,203	7,698

Area figures for village and town areas are those supplied by the Assistant Director of Survey and Land Records of the District concerned (in consultation with the Tahsildars of the taluks concerned) and Local Bodies respectively. The total of the area figures of the village and town areas will not tally with the taluk figures furnished by the Director of Land Records because taluk area given by Director of Land Records takes into account hills, forests, rivers, etc., whereas village and town area may not include the same.

APPENDIX.

STATEMENT SHOWING THE DETAILS OF WARD/H.N.B. AND DOOR NUMBERS CONSTITUTING THE E.B.

E.B. Number.	Number of House-Numbering Block.	Number of Street.	Door Numbers included in the E.B
(1)	(2)	(3)	(4)
		XV. KULITHALAI (P).	
478	6	2nd street	17A—24
479	6	3rd street	1—53
		4th street	1—27B
		5th street	14—24A2
480	7	3rd street	1—30C
481	8	6th street	1—10A1
			49—55
482	9	1st street	1—11B
		2nd street	1—85 (L)
483	9	3rd street	1—25
		4th street	1—18
		5th street	1—12
484	10	1st street	1—38
		2nd street	1—103A
485	10	3rd street	1—20
		4th street	1—44
486	11	1st street	1—24
		2nd street	1—22D
		3rd street	1G—39
		4th street	1—83
		5th street	1—26
487	11	6th street	1—62
488	11	7th street	14—36R
489	11	8th street	1—13
		9th street	4—1/49—24
490	11	10th street	1—21J 1—110/10
		11th street	1—1U
		12th street	1—22D
491	12	1st street	1—31
492	12	1st street	33—60
493	12	2nd street	1—19
		3rd street	1—60
		4th street	1—6

E.B. Number.	Number of House-Numbering Block.	Number of Street.	Door Numbers included in the E.B.
(1)	(2)	(3)	(4)
		XV. KULITHALAI (P)—cont.	
493	12	5th street	1—21
		6th street	1—22
494	2	1st street	1—16
		2nd street	1—43
495	2	3rd street	1—19
		4th street	1—63
496	3	1st street	1—135
		2nd street	1—17
		3rd street	33—61
497	5	1st street	1—15C
498	5	2nd street	1—66 c b
499	5	3rd street	1—5
		4th street	1—17
500	6	1st street	1—53
501	7	1st street	1—20
			1—32B
502	7	4th street	1—51
			1—16F
503	8	1st street	1—23F
		2nd street	1—18
504	8	3rd street	1—49C
		4th street	1—26B
		5th street	1—68H
505	1	1st street	1—48I
		2nd street	1—31C
		3rd street	1—48C
506	1	4th street	1—26
		5th street	1—11A
		6th street	1—79H
507	1	7th street	4—77
		8th street	1—9
		9th street	1—30A
508	1	10th street	1—14B
		11th street	1—10A2
509	3	4th street	1—16
		5th street	18—25

E.B. Number.	Number of House-Numbering Block.	Number of Street.	Door Numbers included in the E.B.
(1)	(2)	(3)	(4)
		XV. KULITHALAI (P)—cont.	
510	4	1st street	1—14C
		2nd street	1—9B/1
		3rd street	1—7
		4th street	1—35
		5th street	1—39
511		6th street	1—30A
		7th street	1—40
		8th street	1—201C

9. MANAPARAI TALUK.

MANAPARAI TALUK

TIRUCHIRAPALLI DISTRICT

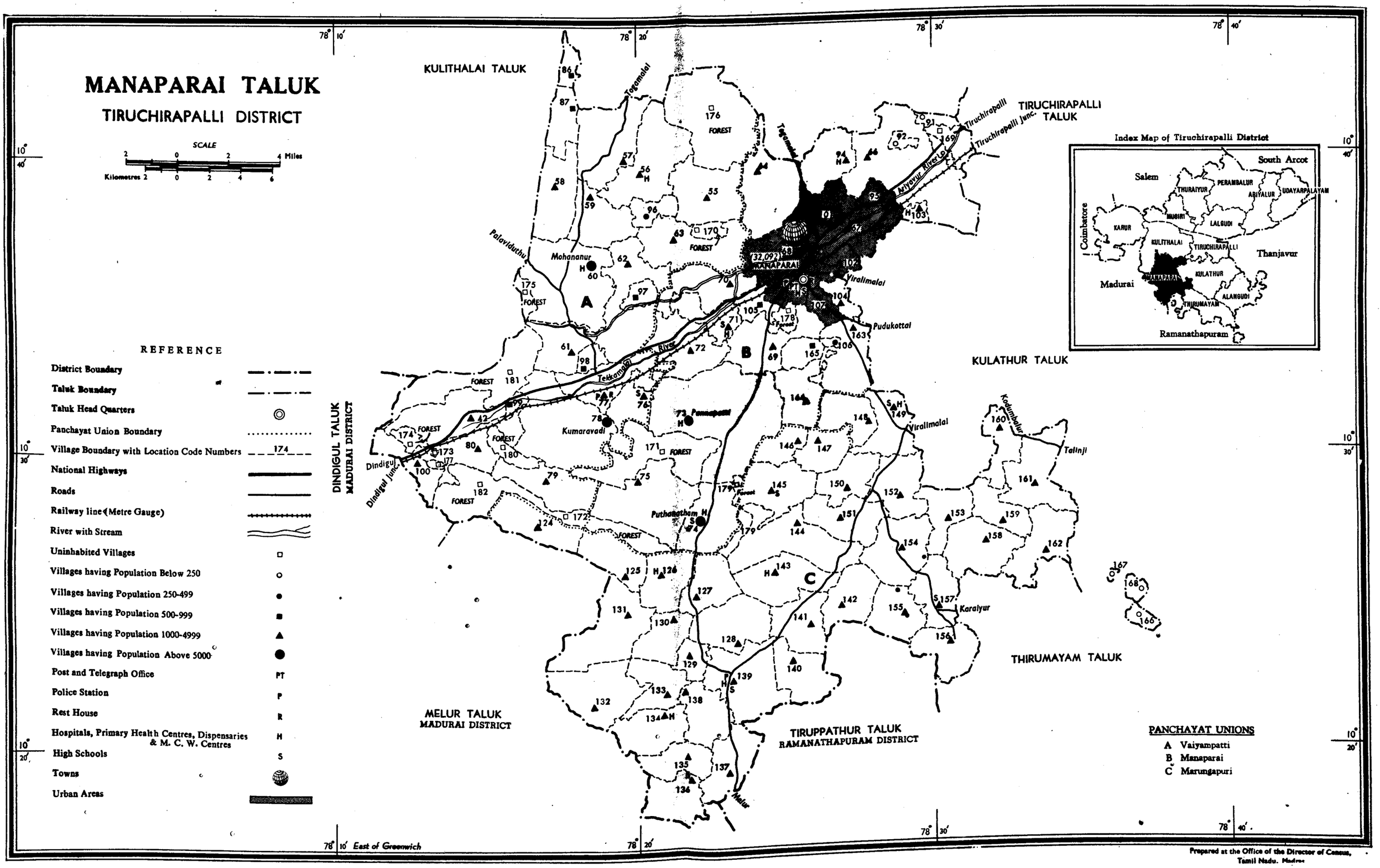

Prepared at the Office of the Director of Census, Tamil Nadu, Madras

ALPHABETICAL LIST OF VILLAGES.

9. MANAPARAI TALUK.

Serial Number.	*Name of Village.*	*L.C. Number 1971.*	*L.C. Number 1961.*
(1)	(2)	(3)	(4)
1	Adampatti	106	117
2	Akkiampatti	134 a/d, b/d	220, 222
3	Alagapuri	138 a/c, b/c, c/c	212, 213, 214, 224
4	Amanakkampatti	147 a/b	147, 139
5	Amayapuram	63	98
6	Ammachatram	126 a/c, b/c	179, 183
7	Aniyapur	56	77
8	A. Pudupatti	159 a/b	159
9	A. Reddiapatti	76	125
10	Chattirapatti	Non City Urban XVI	91
11	Chettiapatti	72	109
12	Chettichatram	91	87
13	Develaveerampatti	58	101
14	Edayapatti	92	85
15	Elamanam	79	134
16	Endapuli	125 a/b	180
17	Ikkaraikosakurichi	132 a/c, b/c	216, 217, 218, 219
18	Kalingapatti	NCU XVI	92
19	Kalingapatti	156	195, 196
20	Kanjanickampatti	131 a/c	208*
21	Kannivadugapatti	146	138
22	Kannudaiyanpatti	NCU XVI	93
23	Kannukuli	162 a/d, b/d, c/d	162, 166
24	Kannuthu	124 a/b	181
25	Kappakudi	166	164
26	Karaipatti	129	208*
27	Karumalai	127 a/d, b/d	184, 185
28	Karupur	75	135
29	Kavinaripatti	167	165
30	Keelaiyur	163	119
31	Kodubapatti	158 a/c, b/c	167
32	Koilpatti	96	146
33	K. Periyapatti	66	84
34	Kumaravadi	78	129
35	Lekkanaickampatti	135 a/b, b/d, c/d	234, 229
36	Madampatti	102	94

Serial Number.	Name of Village.	L.C. Number 1971.	L.C. Number 1961.
(1)	(2)	(3)	(4)
37	Malayadipatti	71	110
38	Marungapuri	143 a/b	186
39	Mohavanur	60	106
40	Mondipatti	94	81, 89
41	Mookureddiapatti	98	127
42	Muthalvarpatti	144 a/b	188, 189, 177.
43	Nadupatti	42	131, 130*
44	Nallampillai	55	78
45	Nallur	140 a/c	201
46	Palakurichi	157	191, 192, 193, 194
47	Palayakottai	62	107
48	Pannapatti	73	123
49	Pirambatti	152, a/c, b/c, c/c	152, 144, 149, 151, 153* 145*
50	Poigaipatti	69	113
51	Ponnambalampatti	99	130*
52	Poruvai	155 a/b	197, 226
53	Pudangapatti	107	122
54	Pudukottai	80	133, 187
55	Puduvadi	100 a/c	132
56	Puluvanji	151, a/b, b/b	171, 172, 173*, 174
57	Pudur	86	64
58	Puthakudi	168	163
59	Puthanatham	74	136
60	Reddiapatti	97	108
61	Sampatti	164	123
62	Samudram	103	90
63	Seegampatti	104	115
64	Sekkanam	61	128, 202
65	Sevalpatti	133	215, 209
66	Sevalur	NCU XVI	96, 97
67	Sevendampatti	137 a/b, b/b	227, 228, 229, 237
68	Sithanatham	169	89
69	Sooliapatti	165	118
70	T. Edayapatti	142 a/c	198, 230
71	Thalambadi	141 a/b	200
72	Thandanur	148 a/b, b/b	121
73	Thenur	153 a/b, b/b	153*, 154
74	Thethur	136 a/c, b/c	236

Serial Number.	Name of village.	L.C. Number 1971.	L.C. Number 1961.
(1)	(2)	(3)	(4)
75	Thirunellipatti	145 a/c	137
76	Thoppampatti	64	79
77	Thottiapatti	149 a/b, b/b	99, 120, 145*
78	Thuvarankurichi	139	211
79	Uuthukuli	160	156, 157
80	Usilampatti	N.C.U. XVI	114
81	Vadugapatti	105	112, 232
82	Vaiamalaipalayam	87 a/b	75
83	Vaiyampatti	77	126
84	Valanadu	154 a/c	170, 190
85	Velakurichi	130 a/c, b/c, c/c	206, 207, 208
86	Vellalapatti	57	76
87	Vellayakonepatti	150 a/b	141, 142, 143, 140, 173*
88	Vembanur	161 a/b	158
89	Vengaikurichi	70	111
90	Venkitanaickampatti	128 a/c, b/c	203, 204, 205. 233.
91	V. Periyapatti	59	100

* During 1971 Census, these L. C. Units have been assigned more than one L. C. Number.

VILLAGEWISE PRIMARY CENSUS ABSTRACT.

9. MANAPARAI TALUK.

Serial Number.	Location Code Number.	Name of Village.	Area of village in Hectares.	Occupied Residential Houses.	Number of Households.	Total Population including Institutional and Houseless Population. P	M	F	Scheduled Castes. M	F	Scheduled Tribes. M	F	Literate and Educated Persons. M	F	WORKERS. Total Workers (i–ix). M	F	I Cultivators. M	F	II Agricultural Labourers. M	F
(0)	(1)	(2)	(3)	(4)	(5)	(6)	(7)	(8)	(9)	(10)	(11)	(12)	(13)	(14)	(15)	(16)	(17)	(18)	(19)	(20)
1	42	Nadupatti	1,464·13	794	794	3,635	1,791	1,844	176	178	..	..	796	243	1,096	375	648	152	209	205
2	55	Nallampillai	1,659 61	614	649	3,291	1,669	1,622	261	273	..	..	634	164	1,106	371	769	146	218	198
3	56	Aniyapur	1,938·64	750	751	4,045	2,020	2,025	403	381	..	..	946	263	1,337	151	799	24	205	105
4	57	Vellalapatti	1,820·29	646	649	3,331	1,698	1,633	282	239	..	..	515	64	1,120	80	867	3	175	26
5	58	Develaveerampatti	1,391·42	506	515	2,551	1,321	1,230	171	148	..	..	496	149	856	90	648	38	57	46
6	59	V. Periyapatti	1,194·05	651	668	2,980	1,486	1,494	138	134	..	..	523	238	908	31	693	8	74	1
7	60	Mohavanur	2,562·18	1,284	1,325	6,044	2,992	3,052	391	424	..	..	960	231	1,917	948	1,457	491	306	378
8	61	Sekkanam	1,205 32	769	777	3,422	1,705	1,717	173	175	..	..	771	346	1,107	358	508	71	372	265
9	62	Palayakottai	2,255 82	859	930	4,291	2,104	2,187	297	309	..	..	832	220	1,348	398	1,111	298	103	91
10	63	Amayapuram	1,794·37	953	953	4,751	4,375	2,376	490	502	..	..	913	181	1,484	272	1,082	86	234	165
11	64	Thoppampatti	1,620·17	661	661	3,396	1,725	1,671	536	510	..	..	530	126	993	370	644	271	228	91
12	66	K. Periapatti	2,307·49	882	893	4,462	2,190	2,272	412	418	..	..	730	147	1,455	149	945	24	121	85
13	69	Poigaipatti	1,740·51	902	937	4,523	2,243	2,280	289	276	..	..	909	288	1,331	234	974	121	110	86
14	70	Vengaikurichi	1,112·45	627	635	3,005	1,450	1,555	237	237	..	..	575	214	882	359	493	115	262	233
15	71	Malayadipatti	709·16	586	682	2,971	1,448	1,523	248	288	..	..	747	333	894	211	428	20	212	163
16	72	Chettipatti	1,413·75	668	680	3,238	1,639	1,599	401	364	..	..	436	196	1,073	37	794	9	188	18
17	73	Pannapatti	4,097·27	1,571	1,613	8,744	4,463	4,281	713	711	..	..	1,483	248	1,077	1,347	2,193	1,034	243	242
18	74	Puthanatham	1,377·45	1,227	1,260	5,905	2,994	2,911	245	270	..	..	1,529	397	1,809	540	831	287	266	219
19	75	Karuppur	2,187·36	832	836	4,434	2,296	2,138	337	290	..	..	721	87	1,440	230	1,077	31	265	191
20	76	A. Reddiapatti	863·12	836	884	4,319	2,135	2,184	301	322	..	..	749	524	1,170	330	450	46	282	266
21	77	Vaiyampatti	1,304·37	871	895	4,069	2,083	1,986	359	380	..	..	969	258	1,246	383	517	203	308	141
22	78	Kumaravadi	2,675·21	1,086	1,134	5,560	2,787	2,773	320	295	..	..	972	232	1,785	1,024	1,033	278	559	703
23	79	Elamanam	1,241·06	348	378	1,936	1,001	935	155	161	..	..	333	51	621	168	506	138	81	27
24	80	Pudukottai	1,176·39	549	551	2,842	1,438	1,404	128	144	..	..	356	85	948	345	627	131	222	207
25	86	Pudur	284·86	111	111	528	258	270	5	3	..	..	64	9	155	32	105	2	17	27
26	87 a/b	Vaiamalaipalayam	410·11	101	103	516	267	249	67	55	..	..	116	17	158	141	42	10	96	128
27	87 b/b	Vaiamalaipalayam	278·98	Reserve Forest.		..	..	..	—	..	..	..	Reserve Forest		..	..	..	..	..	..
28	91	Chettichatram	285·44	13	14	52	26	26	..	..	..	..	..	..	15	18	6	1	4	17
29	92	Edayapatti	160·00	15	15	96	54	42	..	1	..	..	14	1	31	26	20	1	5	25
30	94	Mondipatti	1,007·89	448	454	2,106	1,027	1,079	245	256	..	..	317	106	629	424	328	149	109	213
31	96	Kiolpatti	428·28	92	94	461	247	214	68	55	..	..	56	16	154	125	134	102	11	16
32	97	Reddiapatti	305·43	150	150	638	312	326	86	88	..	..	137	55	202	154	98	72	61	75

VILLAGEWISE PRIMARY CENSUS ABSTRACT—*cont.*

9. MANAPARAI TALUK.

Serial Number.	Location Code Number.	Name of Village.	WORKERS. III Livestock, Forestry, Fishing, Hunting, Plantations, Orchards and Allied activities. M (21)	F (22)	IV Mining and Quarrying M (23)	F (24)	V Manufacturing, Processing, Servicing and Repairs (a) Household Industry. M (25)	F (26)	(b) Other than Household Industry. M (27)	F (28)	VI Construction. M (29)	F (30)	VII Trade and Commerce. M (31)	F (32)	VIII Transport, Storage & Communications. M (33)	F (34)	IX Other Services. M (35)	F (36)	X Non-workers. M (37)	F (38
1	42	Nadupatti	1	..	3	..	41	1	42	3	5	..	57	1	12	..	78	13	695	1,469
2	55	Nallampillai	6	12	6	..	45	4	16	2	4	..	9	1	..	..	33	8	563	1,251
3	56	Aniyapur	..	..	..	..	9	..	127	15	4	..	66	..	3	..	124	7	683	1,87[illegible]
4	57	Vellalapatti	..	..	5	..	25	..	17	1	3	..	1	..	1	..	26	..	578	1,553
5	58	Develaveerampatti	3	..	..	..	12	..	8	..	1	..	2	..	..	..	125	6	465	1,140
6	59	V. Periyapatti	..	..	6	..	..	..	27	3	6	..	13	1	1	1	88	17	578	1,463
7	60	Mohavanur	1	..	8	3	17	9	31	1	36	9	14	5	1	..	46	52	1,075	2,104
8	61	Sekkanam	1	..	23	..	11	1	61	1	25	1	19	2	4	..	83	17	598	1,359
9	62	Palayakottai	1	..	1	..	3	..	37	..	4	..	6	..	5	..	77	9	756	1,789
10	63	Amayapuram	1	..	3	..	49	6	36	..	..	..	10	..	9	1	60	14	891	2,104
11	64	Thoppampatti	7	..	..	..	21	..	23	1	11	..	26	..	..	..	33	7	732	1,301
12	66	K. Periapatti	5	3	1	1	20	2	272	27	9	..	26	..	1	..	55	7	735	2,123
13	69	Poigaipatti	2	..	..	..	47	..	66	5	8	..	39	2	7	..	78	20	912	2,046
14	70	Vengaikurichi	6	..	5	..	42	..	24	..	4	..	14	..	..	..	32	11	568	1,196
15	71	Malayadipatti	7	2	5	2	2	..	54	1	43	..	13	1	9	1	121	21	554	1,312
16	72	Chettipatti	..	..	..	..	7	..	19	..	5	..	8	..	10	..	46	10	562	1,562
17	73	Pannapatti	30	2	7	..	26	12	89	3	18	1	30	1	7	..	158	52	1,662	2,934
18	74	Puthanatham	16	6	2	..	55	10	97	1	8	..	406	2	27	1	101	14	1,185	2,371
19	75	Karuppur	7	..	..	..	21	..	18	2	3	..	17	..	6	..	26	6	856	1,908
20	76	A. Reddiapatti	5	..	..	..	6	1	147	..	6	..	198	4	17	..	59	13	965	1,854
21	77	Vaiyampatti	9	..	..	..	14	2	63	2	17	..	106	7	34	..	178	28	837	1,603
22	78	Kumaravadi	22	6	..	..	24	8	29	9	14	..	21	2	6	..	78	18	1,001	1,749
23	79	Elamanam	..	..	..	..	..	..	14	..	..	..	3	1	..	..	17	2	380	767
24	80	Pudukottai	8	..	5	..	3	..	30	3	4	..	11	2	12	..	26	2	490	1,059
25	86	Pudur	..	..	..	..	7	2	7	..	..	..	4	..	..	..	15	1	103	238
26	87 a/b	Vairamalaipalayam	..	..	..	..	..	..	..	..	..	..	..	..	..	..	20	3	109	108
27	87 b/b	Variamalaipalayam	..	..	..	..	..	..	..	..	..	..	..	Reserve Forest.		..	..	..	..	..
28	91	Chettichatram	..	..	..	..	..	..	2	..	..	..	..	..	..	..	3	..	11	8
29	92	Edyapatti	..	..	..	..	..	..	6	..	..	..	..	..	..	..	..	..	23	16
30	94	Mondipatti	21	17	33	18	15	5	62	10	5	..	22	2	3	..	31	10	398	655
31	96	Koilpatti	2	5	..	..	..	..	2	..	..	..	..	..	..	..	5	2	93	89
32	[illegible]	Reddiapatti	3	..	..	..	15	3	2	..	1	..	8	..	..	..	14	4	110	172

VILLAGEWISE PRIMARY CENSUS ABSTRACT—*cont.*

9. MANAPARAI TALUK.

Serial Number.	Location Code Number.	Name of Village.	Area of village in Hectares.	Occupied Residential Houses.	Number of Households.	Total Population including Institutional and Houseless Population.			Scheduled Castes.		Scheduled Tribes.		Literate and Educated Persons.		WORKERS. Total Workers (Index).		WORKERS. I Cultivators.		WORKERS. II Agricultural Labourers.	
						P	M	F	M	F	M	F	M	F	M	F	M	F	M	F
(0)	(1)	(2)	(3)	(4)	(5)	(6)	(7)	(8)	(9)	(10)	(11)	(12)	(13)	(14)	(15)	(16)	(17)	(18)	(19)	(20)
33	98	Mookaraddiapatti	204·05	163	164	756	392	364	11	17	..	..	106	31	317	4	284	2	8	1
34	99	Ponnambalampatti	126·53	150	150	709	338	371	107	138	..	..	119	36	215	86	122	47	73	35
35	100 a/c	Puduvadi	620·74	204	204	1,014	523	491	25	19	..	..	221	45	340	7	121	1	188	4
36	100 b/c	Puduvadi	22·13	..	..	Reserve Forest.	..	..	..	..	..	..	..	Reserve Forest.	..	..	..	..	..	..
37	100 c/c	Puduvadi	23·11	..	..	Reserve Forest.	..	..	..	..	..	..	..	Reserve Forest.	..	..	..	..	..	..
38	103	Samudram	1,300·44	462	464	2,386	1,190	1,196	324	348	..	..	581	156	611	16	285	1	153	9
39	104	Seegampatti	396·22	284	284	1,396	677	719	112	123	..	..	255	28	441	120	293	24	62	68
40	105	Vadugapatti	315·16	157	158	742	383	359	144	122	..	..	144	52	243	183	128	134	23	22
41	106	Adampatti	145·16	86	86	432	217	215	11	11	..	..	82	14	134	103	92	3	19	78
42	124 a/b	Kannuthu	436·73	226	256	1,139	568	571	57	50	..	..	246	98	329	12	251	7	49	1
43	124 b/b	Kannuthu	721·53	..	..	Reserve Forest.	..	..	..	..	..	..	Reserve Forest.		..	..	..	..	..	..
44	125 a/b	Endapuli	527·48	244	245	1,282	633	649	31	41	..	..	142	18	377	19	171	1	185	16
45	125 b/b	Endapuli	494·25	..	..	Reserve Forest.	..	..	..	..	..	..	Reserve Forest.		..	..	..	..	..	..
46	126 a/c	Ammachatram	610·42	361	377	1,840	926	914	176	197	..	..	405	83	586	257	400	56	169	200
47	126 b/c	Ammachatram	387·85	157	160	809	391	418	19	20	..	..	173	87	226	144	111	79	43	50
48	126 c/c	Ammachatram	81·35	..	..	Reserve Forest.	..	..	..	..	..	..	Reserve Forest.		..	..	..	..	..	..
49	127 a/d	Karumalai	354·14	177	177	951	498	453	80	61	..	..	148	39	291	53	212	1	55	52
50	127 b/d	Karumalai	297·35	131	131	606	295	311	97	100	..	..	89	72	176	104	137	84	12	19
51	127 c/d	Karumalai	271·22	..	..	Reserve Forest.	..	..	..	..	..	..	Reserve Forest.		..	..	..	..	..	..
52	127 d/d	Karumalai	39·06	..	..	Reserve Forest.	..	..	..	..	..	..	Reserve Forest.		..	..	..	..	..	..
53	128 a/c	Venkitanaickampatti	274·17	217	234	1,170	570	600	62	60	..	..	118	11	353	194	179	73	141	114
54	128 b/c	Venkitanaickampatti	691·80	202	244	1,355	664	691	203	218	..	..	307	88	376	58	299	39	12	18
55	128 c/c	Venkitanaickampatti	410·89	..	..	Reserve Forest.	..	..	..	..	..	..	Reserve Forest.		..	..	..	..	..	..
56	129	Karaipatti	450·03	213	214	1,105	537	568	106	101	..	..	216	88	312	58	182	6	56	39
57	130 a/e	Velakurichi	310·59	147	181	961	468	493	18	19	..	..	243	29	316	80	267	28	34	51
58	130 b/e	Velakurichi	235·98	73	99	487	233	254	12	8	..	..	69	9	144	68	135	65	8	3
59	130 c/e	Velakurichi	133·80	123	123	598	301	297	4	9	..	..	159	41	150	76	118	49	19	7
60	130 d/e	Velakurichi	107·41	..	..	Reserve Forest.	..	..	..	..	..	..	Reserve Forest.		..	..	..	..	..	25
61	130 e/e	Velakurichi	157·31	..	..	Reserve Forest.	..	..	..	..	..	..	Reserve Forest.		..	..	..	..	..	..
	131 a/c	Kanjanaickampatti	609·83	483	500	2,461	1,213	1,248	86	101	..	..	490	94	745	224	603	153	74	66

VILLAGEWISE PRIMARY CENSUS ABSTRACT—*cont.*

9. MANAPARAI TALUK.

Serial Number.	Location Code Number.	Name of Village.	WORKERS III Livestock, Forestry Fishing Hunting Plantations, Orchards and Allied activities.		IV Mining and Quarrying		(V) Manufacturing. Processing Servicing and Repairs. (a). Household Industry.		(b) Other than Household Industry.		VI Construction.		VII Trade and Commerce.		VIII Transport, Storage & Communications.		IX Other Services.		X Non-workers.	
			M	F	M	F	M	F	M	F	M	F	M	F	M	F	M	F	M	F
			(21)	(22)	(23)	(24)	(25)	(26)	(27)	(28)	(29)	(30)	(31)	(32)	(33)	(34)	(35)	(36)	(37)	(38)
33	98	Mookureddiapatti	..	..	2	1	..	..	10	..	..	..	..	..	..	..	13	..	75	360
34	99	Ponnambalampatti	..	..	..	..	1	..	2	..	9	..	2	2	1	..	5	2	123	285
35	100 a/c	Puduvadi	..	..	..	..	..	..	6	..	13	..	1	..	..	..	11	2	183	484
36	100 b/c	Puduvadi	..	..	Reserve Forest.			..	..	..	..	..	..	..	..	Reserve Forest.	..	..	..	..
37	100 c/c	Puduvadi	..	..	Reserve Forest.			..	..	..	..	..	..	..	..	Reserve Forest.	..	..	..	..
38	103	Samudram	..	3	..	..	....	..	65	2	14	..	16	2	34	..	41	2	579	1,180
39	104	Seegampatti	..	1	..	..	3	3	47	7	11	4	..	..	2	..	22	14	236	599
40	105	Vadugapatti	..	32	17	..	..	..	20	7	4	..	7	1	20	1	9	1	140	176
41	106	Adampatti	..	4	13	..	4	5	4	..	2	..	..	..	..	..	9	4	83	112
42	124 a/b	Kannuthu	..	3	..	..	..	..	7	..	..	..	9	1	1	..	9	3	239	559
43	124 b/b	Kannuthu	..	..	Reserve Forest.			..	..	..	..	..	..	..	..	Reserve Forest.	..	..	..	..
44	125 a/b	Endapuli	..	..	..	..	12	12	..	..	..	..	3	..	..	..	6	..	256	630
45	125 b/b	Endapuli	..	..	Reserve Forest.			..	..	..	..	..	..	..	..	Reserve Forest.	..	..	..	..
46	126 a/c	Ammachatram	..	..	..	..	..	..	1	..	1	..	5	1	1	..	9	..	340	657
47	126 b/c	Ammachatram	1	..	8	6	7	5	28	1	3	..	3	..	3	..	19	3	165	274
48	126 c/c	Ammachatram	..	..	Reserve Forest.			..	..	..	..	..	..	..	..	Reserve Forest.	..	..	..	..
49	127 a/d	Karumalai	1	..	..	..	3	..	9	..	..	..	4	..	..	..	7	..	207	400
50	127 b/d	Karumalai	..	..	..	..	..	..	3	..	..	..	8	..	2	..	14	1	119	207
51	127 c/d	Karumalai	..	..	Reserve Forest.			..	..	..	..	..	..	..	..	Reserve Forest.	..	..	..	..
52	127 d/d	Karumalai	..	..	Reserve Forest.			..	..	..	..	..	..	..	..	Reserve Forest.	..	..	..	..
53	128 a/c	Venkitanaickampatti	..	..	..	..	16	3	5	1	1	..	3	3	..	..	8	..	217	406
54	128 b/c	Venkitanaickampatti	1	..	..	..	16	..	1	..	5	..	12	..	2	..	28	1	280	633
55	128 c/c	Venkitanaickampatti	..	..	Reserve Forest.			..	..	..	..	..	..	..	..	Reserve Forest.	..	..	..	..
56	129	Karaipatti	..	..	8	..	6	5	6	..	10	—	7	1	5	..	32	7	225	510
57	130 a/e	Velakurichi	..	..	..	..	1	..	10	..	..	..	1	..	..	..	3		152	413
58	130 b/e	Velakurichi	..	..	..	..	..	..	1	..	—	—	—	..	..	..	..	..	89	186
59	130 c/e	Velakurichi	..	..	..	..	..	..	2	..	—	—	..	..	1	..	10	2	151	221
60	130 d/e	Velakurichi	..	..	Reserve Forest.			..	..	..	—	—	—	..	..	Reserve Forest.	..	..	..	..
61	130 e/e	Velakurichi	..	..	Reserve Forest.			..	..	..	—	—	—	..	..	Reserve Forest.	..	..	..	..
62	131 a/c	Kanjanaickampatti	2	..	..	..	25	..	4	1	..	—	14	..	1	..	2	..	468	1,024

VILLAGE WISE PRIMARY CENSUS ABSTRACT—*cont.*

9. MANAPARAI TALUK.

Serial Number.	Location Code Number.	Name of Village.	Area of Village in Hectares.	Occupied Residential Houses.	Number of Households.	Total Population including Institutional and Houseless Population. P	M	F	Scheduled Castes. M	F	Scheduled Tribes. M	F	Literate and Educated Persons. M	F	WORKERS. Total Workers (i—ix). M	F	I Cultivators. M	F	II Agricultural Labourers. M	F
(0)	(1)	(2)	(3)	(4)	(5)	(6)	(7)	(8)	(9)	(10)	(11)	(12)	(13)	(14)	(15)	(16)	(17)	(18)	(19)	(20)
63	131 b/c	Kanjanaickampatti	238·48	..	Reserve Forest.		..	..	..	..	..	..	..	Reserve Forest.		..	..	..	—	—
64	131 c/c	Kanjanaickanpatti	1,027·81	..	Reserve Forest.		..	..	..	..	..	..	..	Reserve Forest.		..	..	..	..	—
65	132 a/c	Ikkaraikosakurichi	384·95	130	132	628	339	289	..	..	..	..	69	6	212	48	190	27	13	19
66	132 b/c	Ikkaraikosakurichi	506·99	257	257	1,321	656	655	11	17	..	..	291	76	336	26	314	19	2	6
67	132 c/c	Ikkaraikosakurichi	821·85	..	Reserve Forest.		..	..	..	..	..	..	..	Reserve Forest.		..	..	..		
68	133	Sevalpatti	920·32	404	404	2,138	1,075	1,063	107	105	..	..	552	142	635	262	416	99	122	129
69	134 a/d	Akkiampatti	670·89	146	156	873	426	447	50	58	..	..	157	40	220	82	168	30	34	52
70	134 b/d	Akkiampatti	374·02	172	194	1,028	492	536	73	75	..	..	178	57	312	294	194	93	98	197
71	134 c/d	Akkiampatti	86·79	..	Reserve Forest.		..	..	..	..	..	..	..	Reserve Forest.		..	..	..	..	..
72	134 d/d	Akkiampatti	27·84	..	Reserve Forest.		..	..	..	..	..	..	..	Reserve Forest.		..	..	..	..	..
73	135 a/d	Lekkanaickampatti	339·95	108	110	671	321	350	7	8	..	..	90	7	208	120	204	118	1	1
74	135 b/d	Lekkanaickampatti	299·48	32	35	185	91	94	47	49	..	..	41	9	51	9	29	..	12	9
75	135 c/d	Lekkanaickampatti	86·79	46	46	229	113	116	29	28	..	..	23	1	76	29	66	..	8	29
76	135 d/d	Lekkanaickampatti	27·84	..	Reserve Forest.		..	..	..	..	..	..	..	Reserve Forest.		..	..	..	..	..
77	136 a/c	Thethur	649·69	174	179	951	481	470	148	126	..	..	163	17	313	342	352	281	43	61
78	136 b/c	Thethur	283·79	116	125	612	319	293	67	58	..	..	142	26	190	108	146	4	15	100
79	136 c/c	Thethur	137·36	..	Reserve Forest.		..	..	..	..	..	..	..	Reserve Forest.		..	..	..	..	..
80	137 a/b	Sevandampatti	439·19	154	154	713	343	370	106	109	..	..	114	31	204	139	154	91	11	43
81	137 b/b	Sevandampatti	630·88	174	175	818	412	406	127	124	..	..	199	56	264	83	107	3	124	62
82	138 a/c	Alagapuri	656·12	227	230	1,068	521	547	87	102	..	..	221	38	334	119	188	12	71	77
83	138 b/c	Alagapuri	161·69	65	66	332	158	174	118	127	..	..	65	20	103	97	70	5	27	91
84	138 c/c	Alagapuri	166·21	75	79	380	207	173	20	17	..	..	87	10	118	101	112	100	—	1
85	139	Thuvarankurichi	1,850·65	969	1,072	4,999	2,508	2,491	386	406	..	..	1288	570	1,396	516	282	21	310	424
86	140 a/c	Nallur	522·46	212	213	1,153	556	597	99	110	..	..	185	35	324	64	276	2	18	56
87	140 b/c	Nallur	57·89	..	Reserve Forest.		..	..	..	..	..	..	..	Reserve Forest.		..	..	—	—	—
88	140 c/c	Nallur	488·03	..	Reserve Forest.		..	..	..	..	..	..	..	Reserve Forest.		..	..	—	—	—
89	141 a/b	Thalambadi	1,023·16	325	325	1,542	754	788	158	176	..	..	155	23	457	9	419	5	3	—
90	141 b/b	Thalambadi	22·70	....	Reserve Forest.		..	..	..	..	..	..	..	Reserve Forest.		..	..	..	..	..
91	142 a/c	T. Edayapatti	937·08	304	304	1,559	773	786	253	237	..	..	201	25	508	241	231	29	260	210
92	142 b/c	T. Edayapatti	25·76	....	Reserve Forest.		..	..	..	..	..	..	..	Reserve Forest.		..	..	..	..	..
93	142 c/c	T. Edayapatti	71·72	..	Reserve Forest.		..	..	..	..	..	..	..	Reserve Forest.		—	..	—	..	..
94	143 a/b	Marunyapuri	793·09	465	465	2,046	1,009	1,037	101	95	..	..	219	87	636	240	436	32	103	202

VILLAGEWISE PRIMARY CENSUS ABSTRACT—*cont.*

9. MANAPARAI TALUK.

Serial Number.	Location Code Number.	Name of Village.	WORKERS																	
			III Livestock, Forestry, Fishing, Hunting, Plantations, Orchards and Allied activities.		IV Mining and Quarrying.		(V) Manufacturing, Processing, Servicing and Repairs. (a) Household Industry.		(b) Other than Household Industry.		VI Construction.		VII Trade and Commerce.		VIII Transport, Storage & Communications.		IX Other Services.		X Non-workers.	
			M	F	M	F	M	F	M	F	M	F	M	F	M	F	M	F	M	F
			(21)	(22)	(23)	(24)	(25)	(26)	(27)	(28)	(29)	(30)	(31)	(32)	(33)	(34)	(35)	(36)	(37)	(38)
63	131 b/c	Kanjanaickampatti	..	..	Reserve Forest.		..	..	..	..	..	..	..	..	Reserve Forest.		..	..	..	..
64	131 c/c	Kanjanaickampatti	..	..	Reserve Forest.		..	..	..	..		..	..	..	Reserve Forest.		..	..	..	..
65	132 a/c	Ikkaraikosakurichi	..	..	1	..	1	..	..	..	1	..	3	..	..	..	3	2	127	241
66	132 b/c	Ikkaraikosakurichi	..	..	..	..	3	..	2	..	..	..	5	1	..	..	10	..	320	639
67	132 c/c	Ikkaraikosakurichi	..	..	Reserve Forest.		..	..	..	..	..	..	..	..	Reserve Forest.		..	..	..	..
68	133	Sevalpatti	..	..	6	..	39	22	4	1	2	..	16	4	1	..	29	7	440	801
69	134 a/d	Akkiampatti	..	4	..	..	5	..	1	..	1	..	..	..	..	..	7	..	206	365
70	134 b/d	Akkiampatti	..	..	..	..	..	..	..	..	..	..	5	..	..	..	15	4	180	242
71	134 c/d	Akkiampatti	..	..	Reserve Forest.		..	..	..	..	..	..	..	..	Reserve Forest.		..	..	..	..
72	134 d/d	Akkiampatti	..	..	Reserve Forest.		..	..	..	..	..	..	..	..	Reserve Forest.		..	..	..	..
73	135 a/d	Lekkanaickampatti	..	..	1	..	..	..	..	..	..	..	..	..	..	..	2	1	113	230
74	135 b/d	Lakkanaickampatti	..	1	..	..	..	..	6	..	..	..	..	..	..	..	3	..	40	85
75	135 c/d	Lekkanaickampatti	..	..	..	..	..	..	1	..	..	..	..	..	..	..	1	..	37	87
76	135 d/d	Lekkanaickampatti	..	..	Reserve Forest.		..	..	..	..	..	..	..	..	Reserve Forest.		..	..	..	..
77	136 a/c	Thethur	..	1	..	..	..	..	1	..	1	..	4	..	2	..	9	..	168	128
78	136 b/c	Thethur	..	4	..	..	7	..	2	..	..	..	10	1	..	..	5	3	129	185
79	136 c/c	Thethur	..	..	Reserve Forest.		..	..	..	..	..	..	..	..	Reserve Forest.		..	..	..	..
80	137 a/b	Sevandampatti	1	1	5	..	..	..	8	1	2	..	14	2	..	..	9	1	139	231
81	137 b/b	Sevandampatti	12	5	2	2	..	1	6	1	..	..	5	7	..	..	8	2	148	323
82	138 a/c	Alagapuri	12	22	31	..	..	..	18	5	..	..	7	..	1	..	6	3	187	428
83	138 b/c	Alagapuri	..	..	..	..	..	..	1	..	..	..	..	1	..	..	5	..	55	77
84	138 c/c	Alagapuri	..	..	..	..	..	..	..	..	..	..	3	..	1	..	2	..	89	72
85	139	Thuvarankurichi	9	6	1	1	43	5	114	9	11	..	376	21	70	..	180	29	1,112	1,975
86	140 a/c	Nallur	..	..	8	..	3	..	8	..	..	..	4	3	..	..	7	3	232	533
87	140 b/c	Nallur	..	..	Reserve Forest.		..	..	..	..	..	..	..	..	Reserve Forest.		..	..	..	..
88	140 c/c	Nallur	..	..	Reserve Forest.		..	..	..	..	..	..	..	..	Reserve Forest.		..	..	..	..
89	141 a/b	Thalambadi	1	..	..	..	..	..	2	..	5	..	8	1	1	1	18	2	297	779
90	141 b/b	Thalambadi	..	..	Reserve Forest.		..	..	..	..	..	..	..	..	Reserve Forest.		..	..	..	..
91	142 a/c	T. Edayapatti	..	..	..	..	..	..	1	..	1	..	4	..	..	..	11	2	265	545
92	142 b/c	T. Edayapatti	..	..	Reserve Forest.		..	..	..	..	..	..	..	..	Reserve Forest.		..	..	..	..
93	142 c/c	T. Edayapatti	..	..	Reserve Forest.		..	..	..	..	..	..	..	..	Reserve Forest.		..	..	..	..
94	143 a/b	Marungapuri	..	..	..	..	..	..	9	..	1	..	13	1	6	..	68	5	373	797

VILLAGEWISE PRIMARY CENSUS ABSTRACT—*cont.*

9. MANAPARAI TALUK.

Serial Number.	Location Code Number.	Name of Village.	Area of Village in Hectares.	Occupied Residential Houses.	Number of Households.	Total Population including Institutional and Houseless Population. P	M	F	Scheduled Castes. M	F	Scheduled Tribes. M	F	Literate and Educated Persons. M	F	WORKERS. Total Workers (i—ix). M	F	I Cultivators. M	F	II Agricultural Labourers. M	F
(0)	(1)	(2)	(3)	(4)	(5)	(6)	(7)	(8)	(9)	(10)	(11)	(12)	(13)	(14)	(15)	(16)	(17)	(18)	(19)	(20)
95	143 b/b	Marungapuri	1,552·92	..	Reserve Forest	..	..	..	..	..	..	..	..	Reserve Forest	..	..	..	..	..	..
96	144 a/b	Muthalwarpatti	1,069·50	388	424	2,081	1,011	1,070	262	248	..	..	277	49	602	645	342	20	195	607
97	144 b/b	Muthalwarpatti	826·92	..	Reserve Forest	..	..	..	..	..	..	..	..	Reserve Forest	..	..	..	..	..	..
98	145 a/c	Thirunellipatti	1,235·15	530	537	2,690	1,421	1,269	461	369	..	..	475	82	846	453	512	261	251	188
99	145 b/c	Thirunellipatti	38·39	..	Reserve Forest	..	..		..	..	..	..	..	Reserve Forest	..	..	..	..	..	..
100	145 b/c	Thirunellipatti	185·01	..	Reserve Forest	..	.	..	..	..	..	..	..	Reserve Forest	..	..	..	..	..	..
101	146	Kannivadugapatti	596·29	248	250	1,490	779	711	129	133	..	..	167	20	474	319	340	137	64	162
102	147 a/b	Amanakkampatti	758·78	258	258	1,441	761	680	115	99	..	..	297	73	449	20	379	10	38	5
103	147 b/b	Amanakkampatti	62·83	..	Reserve Forest	..	..	..	..	..	..	..	..	Reserve Forest	..	..	..	..	..	..
104	148 a/b	Thadanur	432·29	136	136	768	375	393	48	57	..	..	182	44	209	110	142	2	39	105
105	148 b/b	Thadanur	432·24	175	175	844	440	404	54	47	..	..	222	6	310	44	264	22	26	19
106	149 a/b	Thottiapatti	571·87	385	389	1,899	941	958	72	81	..	..	428	76	549	173	291	51	181	118
107	149 b/b	Thottiapatti	521·35	216	216	974	500	474	52	50	..	..	243	71	301	147	206	135	15	7
108	150 a/b	Vellayakonepatti	865·51	286	289	1,485	734	751	174	146	..	..	244	33	468	65	380	16	38	42
109	150 b/b	Vellayakonepatti	22·08	..	Reserve Forest	..	..	..	..	..	..	..	..	Reserve Forest	..	..	..	..	..	..
110	151 a/b	Paluvanji	797·68	211	211	1,084	545	539	170	171	..	..	268	37	327	6	283	4	24	1
111	151 b/b	Paluvanji	376·85	219	220	1,090	570	520	208	182	..	..	264	47	369	275	268	206	55	62
112	152 a/c	Pirambatti	171·71	33	33	190	104	86	39	35	..	..	38	12	52	..	27	..	21	..
113	152 b/c	Pirambatti	400·80	170	170	806	413	393	84	87	..	..	181	51	221	16	184	2	17	12
114	152 c/c	Pirambatti	639·14	190	190	981	488	493	123	125	..	..	61	3	294	299	203	210	85	88
115	153 a/b	Thenur	670·76	408	410	1,910	913	997	241	282	..	..	171	15	550	181	318	42	137	85
116	153 b/b	Thenur	252·80	39	39	188	88	100	30	33	..	..	31	..	54	12	44	..	10	12
117	154 ab	Valanadu	1,043·80	580	582	3,011	1,494	1,517	298	307	..	..	625	88	896	316	426	9	167	301
118	154 b/c	Valanadu	258·78	..	Reserve Forest	..	..	..	..	..	..	..	..	Reserve Forest	..	..	..	..	..	..
119	154 c/c	Valanadu	164·04	..	Reserve Forest	..	..	..	..	..	..	..	..	Reserve Forest	..	..	..	..	..	..
120	155 a/b	Poruvai	926·07	412	412	2,133	1,073	1,060	145	170	..	..	387	71	544	121	474	37	44	84
121	155 b/b	Poruvai	45·59	..	Reserve Forest	..	..	..	..	..	..	..	..	Reserve Forest	..	..	..	..	..	..
122	156	Kalingapatti	1,055·90	470	470	2,346	1,144	1,202	176	169	..	..	375	65	690	280	535	180	106	96
123	157	Palakurichi	985·12	472	542	2,991	1,661	1,330	244	256	..	..	985	292	811	507	424	205	231	268
124	158 a/c	Kodumbapatti	753·81	189	189	957	465	492	122	134	..	..	167	20	279	2	101	1	172	..
125	158 b/c	Kodumbapatti	526·36	176	176	889	443	446	108	106	..	..	14	84	268	66	229	34	31	32
126	158 c/c	Kodumbapatti	109·61	..	Reserve Forest	..	..	..	..	..	..	..	..	Reserve Forest	..	..	..	..	..	..
127	159 a/b	A. Pudupatti	820·56	256	256	1,250	597	653	127	140	..	..	225	32	395	291	321	230	65	61

VILLAGEWISE PRIMARY CENSUS ABSTRACT—*cont.*

9. MANAPARAI TALUK.

Serial Number.	Location Code Number.	Name of Village.	WORKERS III Livestock, Forestry, Fishing, Hunting, Plantations, Orchards and Allied activities. M (21)	F (22)	IV Mining and Quarrying. M (23)	F (24)	(V) Manufacturing, Processing, Servicing and Repairs (a) Household Industry. M (25)	F (26)	(b) Other than Household Industry. M (27)	F (28)
95	143 b/b	Marungapuri	..	..	Reserve Forest		..	..	..	..
96	144 a/b	Muthalwarpatti	2	1	7	4	7	..	16	..
97	144 b/b	Muthalwarpatti	..	..	Reserve Forest		..	..	..	..
98	145 a/c	Thirunellipatti	1	..	..	..	14	..	13	..
99	145 b/c	Thirunellipatti	..	..	Reserve Forest		..	..	..	..
100	145 c/c	Thirunellipatti	..	..	Reserve Forest		..	..	..	..
101	146	Kannivadugapatti	4	4	..	..	24	6	2	..
102	147 a/b	Amanakkampatti	..	..	..	..	..	..	16	..
103	147 b/b	Amanakkampatti	..	..	Reserve Forest		..	..	..	..
104	148 a/b	Thadanur	..	..	..	..	11	1	3	..
105	148 b/b	Thandanur	..	..	..	..	..	..	12	2
106	149 a/b	Thottiapatti	5	..	..	..	2	..	18	..
107	149 b/b	Thottiapatti	2	..	..	..	8	..	7	2
108	150 a/b	Vellayakonepatti	..	..	..	..	22	1	1	..
109	150 b/b	Vellayakonepatti,	..	..	Reserve Forest		..	..	..	..
110	151 a/b	Paluvanji	..	..	..	..	2	1	2	..
111	151 b/b	Paluvanji	..	..	..	..	1	..	4	..
112	152 a/c	Pirambatti	..	..	..	..	2	..	1	..
113	152 b/c	Pirambatti	..	..	..	..	..	..	11	..
114	152 c/c	Pirambatti	..	..	..	..	..	..	4	..
115	153 a/b	Thenur	..	..	..	..	71	42	5	3
116	153 b/b	Thenur	..	..	..	..	..	..	..	..
117	154 a/c	Valanadu	6	1	..	..	2	1	26	..
118	154 b/c	Valanadu,	..	..	Reserve Forest		..	..	..	..
119	154 c/c	Valanadu,	..	..	Reserve Forest		..	..	..	..
120	155 a/b	Poruvai	..	..	..	..	8	..	2	..
121	155 b/b	Poruvai	..	..	Reserve Forest		..	..	..	..
122	156	Kalingapatti	1	..	..	..	4	..	12	..
123	157	Palakurichi	3	..	1	1	19	..	10	..
124	158 a/c	Kodumbapatti	..	..	..	..	..	..	..	..
125	158 b/c	Kodumbapatti	..	..	..	..	..	..	..	..
126	158 c/c	Kodumbapatti	..	..	Reserve Forest		..	..	..	..
127	159 a/b	A. Pudupatti	..	..	..	..	..	..	2	..

Serial Number.	WORKERS VI Construction. M (29)	F (30)	VII Trade and Commerce. M (31)	F (32)	VIII Transport, Storage & Communications. M (33)	F (34)	IX Other Services. M (35)	F (36)	X Non-workers. M (37)	F (38)
95	..	..	..	..	Reserve Forest		..	..	..	..
96	..	..	13	2	1	..	17	11	409	425
97	..	..	..	..	Reserve Forest		..	..	..	..
98	2	..	16	1	1	..	36	3	575	816
99	..	..	..	..	Reserve Forest		..	..	..	..
100	..	..	..	..	Reserve Forest		..	..	..	..
101	24	1	3	..	1	..	12	9	305	392
102	..	..	1	..	1	..	14	5	312	660
103	..	..	..	..	Reserve Forest		..	..	..	..
104	1	..	4	..	2	..	7	2	166	283
105	..	..	1	..	..	..	7	1	130	360
106	4	..	28	1	1	..	19	3	392	785
107	2	..	28	..	3	..	30	3	199	327
108	..	..	..	..	8	..	19	6	266	686
109	..	..	..	..	Reserve Forest.		..	..	..	..
110	6	..	2	..	1	..	7	..	218	533
111	4	2	14	3	2	..	21	2	201	245
112	..	..	..	..	1	..	..	..	52	86
113	..	..	..	3	..	..	6	2	192	377
114	..	..	..	..	..	..	2	1	194	194
115	..	..	2	1	..	..	17	8	363	816
116	..	..	..	..	..	..	..	..	34	88
117	..	..	165	3	3	..	94	1	598	1,201
118	7	..	..	..	Reserve Forest		..	..	..	..
119	..	..	..	..	Reserve Forest		..	..	..	..
120	..	..	1	..	1	..	13	..	529	939
121	1	..	..	..	Reserve Forest		..	..	..	..
122	..	..	6	..	..	..	24	4	454	922
123	4	..	42	6	4	..	74	27	850	823
124	3	..	1	..	1	..	4	1	186	490
125	..	..	2	..	..	..	6	..	175	380
126	..	..	..	..	Reserve Forest		..	..	..	..
127	..	..	2	..	..	..	5	..	202	362

VILLAGEWISE PRIMARY CENSUS ABSTRACT—*cont.*

9. MANAPARAI TALUK.

Serial Number.	Location Code Number.	Name of Village.	Area of Village in Hectares.	Occupied Residential Houses.	Number of Households.	Total Population including Institutional and Houseless Population.			Scheduled Castes.		Scheduled Tribes.		Literate and Educated Persons.		WORKERS. Total Workers (i—ix).		WORKERS. I Cultivators.		WORKERS. II Agricultural Labourers.	
						P	M	F	M	F	M	F	M	F	M	F	M	F	M	F
(0)	(1)	(2)	(3)	(4)	(5)	(6)	(7)	(8)	(9)	(10)	(11)	(12)	(13)	(14)	(15)	(16)	(17)	(18)	(19)	(20)
128	159 b/b	A. Pudupatti	17·28	..	Reserve Forest	..	..	..	..	..	..	..	..	Reserve Forest	..	..	..	..	..	..
129	160	Uthukuli	744·73	346	347	177	912	859	80	74	..	..	291	44	574	..	310	..	223	..
130	160 a/b	Vembanur	1,495·93	370	371	1,859	938	921	411	373	..	..	276	69	617	163	483	65	100	96
131	161 b/b	Vembanur	98·50	..	Reserve Forest	..	..	..	..	..	..	..	..	Reserve Forest	..	..	..	..	..	..
132	162 a/d	Kannukuli	395·88	140	142	664	336	328	58	55	..	..	121	14	208	141	190	126	8	15
133	162 b/d	Kannukuli	463·57	102	102	431	194	237	30	35	102	57	130	122	80	67	36	53	..	..
134	162 c/d	Kannukuli	310·38	97	101	492	238	254	52	65	..	..	92	39	142	137	121	112	21	25
135	162 d/d	Kannukuli	106·72	..	Reserve Forest	..	..	..	..	..	..	..	..	Reserve Forest	..	..	..	..	..	..
136	163	Keelaiyur	1,240·59	363	364	2,164	1,114	1,050	204	208	..	..	345	42	705	5	676	3	10	..
137	164	Sampatti	936·59	282	285	1,557	786	771	96	86	..	..	303	50	489	34	391	1	38	5
138	165	Sooliapatti	400·60	133	135	724	381	343	64	52	..	..	187	47	227	128	138	12	45	89
139	166	Kappakudi	176·14	40	40	161	86	75	66	58	..	..	25	4	50	21	41	5	8	15
140	167	Kavinaripatti	39·95	14	14	74	34	40	34	40	..	..	8	..	18	21	16	16	2	5
141	168	Putrakudi	141·98	47	50	190	93	97	36	45	..	..	40	10	65	20	54	13	10	7
142	169	Sithanatham	463·43	193	197	990	493	497	112	111	..	..	108	14	322	253	139	27	53	214
		Taluk Total ..	104,309	37,791	38,885	192,162	96,380	95,782	16,388	16,306	..	..	36,107	9,545	59,160	19,909	3,803	8,497	10,825	10,172

VILLAGEWISE PRIMARY CENSUS ABSTRACT—*concld.*

9. MANAPARAI TALUK.

Serial Number.	Location Code Number.	Name of Village.	WORKERS. III Livestock, Forestry, Fishing, Hunting, Plantations, Orchards and Allied activities. M (21)	F (22)	IV Mining and Quarrying. M (23)	F (24)	(V) Manufacturing, Processing, Servicing and Repairs. (a) Household Industry. M (25)	F (26)	(b) Other than Household Industry. M (27)	F (28)	VI Construction. M (29)	F (30)	VII Trade and Commerce. M (31)	F (32)	VIII Transport, Storage & Communications. M (33)	F (34)	IX Other Services. M (35)	F (36)	X Non-workers. M (37)	F (38)
128	159 b/b	A. Pudupatti	..	..	..	..	Reserve Forest		..	..	..	..	..	..	Reserve Forest		..	..	..	..
129	160	Uthukili	..	..	..	..	..	3	..	22	..	..	5	..	..	..	8	..	388	859
130	161 a/b	Vembanur	..	..	..	..	..	..	..	15	3	..	5	..	2	..	12	2	321	758
131	161 b/b	Vembanur	..	..	..	..	Reserve Forest		..	..	..	..	..	..	Reserve Forest		..	..	..	..
132	162 a/d	Kannukuli	..	..	..	..	..	..	..	1	..	..	3	..	1	..	5	..	128	187
133	162 b/d	Kannukuli	..	..	..	..	..	..	..	1	..	..	7	..	..	..	6	2	64	115
134	162 c/d	Kannukuli	..	..	..	..	..	..	..	..	..	..	..	..	..	..	..	..	96	117
135	162 d/d	Kannukuli	..	..	..	..	Reserve Forest		..	..	..	..	..	..	Reserve Forest		..	..	..	..
136	163	Keelaiyur	..	..	..	..	..	..	..	7	1	..	1	..	..	..	10	1	409	1,045
137	164	Sampatti	..	19	27	..	..	1	1	21	—	1	..	..	1	..	17	..	297	737
138	165	Soolipatti	..	12	27	4	..	..	..	11	—	1	8	..	..	..	8	..	154	215
139	166	Kappakudi	..	..	..	..	..	..	..	..	—	..	..	..	..	..	1	1	36	54
140	167	Kavinaripatti	..	..	..	..	..	..	..	..	—	..	..	..	..	..	..	—	16	19
141	168	Puthokudi	..	..	..	..	..	..	..	..	—	..	..	..	..	..	..	—	28	77
142	169	Sithanatham	..	..	2	..	5	4	106	8	1	..	7	..	2	..	7	—	171	244
		Taluk Total ..	312	177	200	39	938	174	2,195	142	400	18	2,092	104	367	6	3,049	580	37,220	37,573

FOOT-NOTE :—S. Nos. 1 to 41, 43 to 54, 65—Included in Kulithalai Taluk.
67, 68—Non-City URBAN.
81 to 85, 88 to 90, 93—Included in Kulithalai Taluk.
95, 101, 102, 107—Non-City URBAN.
108 to 123—Included in Kulithalai Taluk.

APPENDIX.

STATEMENT SHOWING A LIST OF REVENUE VILLAGES FORMING PART OF PANCHAYATS.

9. MANAPARAI TALUK.

Location Code Number.	*Name of Village.*	*Name of Panchayat in which included with alphabetical indications for the total segment.*	*Cross reference for other segment/Segments of the Panchayat.*
(1)	(2)	(3)	(4)
61	Sekkanam	Sekkanam a/b	98 for b/b.
62	Palayakottai	Palayakottai a/b	97 for b/b.
63	Amayapuram	Amayapuram a/b	96 for b/b.
86	Pudur	Pudur a/b	87 a/b for b/b
87 a/b	Vaiamalaipalayam	Pudur b/b	86 for a/b.
91	Chettichatram	K. Periapatti b/b	92 for a/b.
92	Edayapatti	K. Periapatti a/b	91 for b/b.
96	Koilpatti	Amayapuram b/b	63 for a/b.
97	Reddiapatti	Palayakottaii b/b	62 for a/b.
98	Mokkureddiapatti	Sekkanam b/b	61 for a/b.
106	Adampatti	Sooliapatti a/b	165 for b/b.
127 b/d	Karumalai	Karumalai b/b	130 c/e for a/b.
129	Karaipatti	Karaipatti a/b	130 b/e for b/b.
130 b/e	Velakurichi	Karaipatti b/b	129 for a/b.
130 c/e	Velakurichi	Karumalai a/b	127 b/d for b/b.
134 a/d	Akkiampatti	Nattarapatti b/b	135 b/d for a/b.
134 b/d	Akkiampatti	Palayapalayam b/b	138 b/c for a/b.
135 a/d	Lekkanaickampatti	Alambatti b/b	137 b/b for a/b.
135 b/d	Lekkanaickampatti	Nattarpatti a/b	134 a/d for b/b
135 c/d	Lekkanaickampatti	Usilampatti b/b	136 b/c for a/b.
136 b/c	Thethur	Usilampatti a/b	135 c/d for b/b.
137 a/b	Sevandampatti	Adhikarampatti a/b	138 c/d for b/b.
137 b/b	Sevandampatti	Alambatti a/b	135 a/d for b/b.
138 b/c	Alagapuri	Palayapalayam a/b	134 b/d for b/b.
138 c/c	Alagapuri	Athikaram b/b	137 a/b for a/b.
151 a/b	Puluvanji	Kavandampatti a/b	152 a/b for b/b.
152 a/c	Pirambatti	Kavandampatti b/b	151 a/b for a/b.
152 c/c	Pirambatti	Pirampatti a/b	153 b/b for b/b.
153 b/b	Thenur	Pirampatti b/b	152 c/c for a/b.
158 a/c	Kodubapatti	Kodumbapatti b/b	162 c/d for b/b.
162 b/d	Kanukuli	Unaiyur a/d	166 for b/d, 168 for c/d and 167 d/d.
162 c/d	Kannukuli	Kodumbapatti b/b	158 a/c for a/b.
165	Sooliapatti	Sooliapatti b/b	106 for a/b.

Location Code Number.	*Name of Village.*	*Name of Panchayat in which included with alphabetical indication for the total segment.*	*Cross reference for other segment/Segments of the Panchayat.*
(1)	(2)	(3)	(4)
166	Kappakudi	Unaiyur b/d	162 b/d for a/d. 168 for c/d and 167 for d/d.
167	Kavinaripatti	Unaiyur d/d	162 b/d for a/d. 166 for b/d and 168 for c/d.
168	Puthakudi	Unaiyur c/d	167 for d/d, 166 for b/d and 162 b/d for a/d.

CENSUS ABSTRACT

TALUK.

URBAN BLOCKWISE PRIMARY

9. MANAPARAI

Serial Number.	Location Code Number.	Name of Town/Ward/ Enumerator's Block No.	Area of Town in Sq. Km.	Occupied Residential Houses.	Number of Households.	Total population including Institutional and Houseless Population. P	M	F	Scheduled Castes M	F	Scheduled Tribes. M	F	Literate and Educated Persons. M	F	WORKERS. Total Workers (i—ix). M	F	I Cultivators. M	F	II Agricultural Labourers. M	F
(0)	(1)	(2)	(3)	(4)	(5)	(6)	(7)	(8)	(9)	(10)	(11)	(12)	(13)	(14)	(15)	(16)	(17)	(18)	(19)	(20)
	XVI. MANAPARAI (M).																			
1	H.N.B./E.B.No. I/1	.. ..	..	174	174	848	433	415	90	88	..	..	257	110	234	41	94	9	67	31
2	..	I/2	..	151	151	753	382	371	76	77	..	..	157	44	210	66	68	9	108	53
		Total	..	325	325	1,601	815	786	166	165	..	..	414	154	444	107	162	18	175	84
3	..	II/3	..	145	145	695	340	355	58	64	..	..	164	59	203	88	159	77	2	1
4	..	II/4	..	103	104	520	255	265	5	8	..	..	124	44	146	36	89	19	11	12
5	..	II/5	..	60	60	247	129	118	129	118	..	..	55	7	63	1	23	..	4	..
		Total	..	308	309	1,462	724	738	192	190	..	..	343	110	412	125	271	96	17	13
6	..	III/63 (Part) Total	..	28	30	129	61	68	8	14	..	..	25	10	39	5	21	..	10	5
7	..	V/60	..	35	41	231	119	112	..	..	..	..	75	36	66	1	43	..	9	..
8	..	V/6	..	106	106	470	226	244	..	..	..	..	110	66	145	18	78	1	3	9
9	..	V/7	..	162	162	693	360	333	24	29	..	..	154	60	223	42	66	3	34	33
10	..	V/8	..	23	23	121	64	5	..	..	..	..	38	13	36	36	..	..	27	31
		Total	..	326	332	1,515	769	74	24	29	..	..	377	175	470	97	187	4	73	73
11	..	X/61 (Part) Total	..	145	145	687	330	3(	39	38	..	..	192	118	140	69	4	4	4	6
12	..	XI/9	..	125	127	658	343	31	..	..	..	..	250	170	177	5	1	..	6	..
13	..	XI/10	..	179	179	758	400	3(	..	..	..	..	279	162	224	13	3	..	1	..
14	..	XI/11	..	162	162	699	350	34	..	..	..	..	269	181	188	16	3	1	1	..
15	..	XI/12	..	121	127	614	308	3(	..	..	..	..	238	181	156	11	8	..	..	..
16	..	XI/13	..	102	102	451	232	21	..	..	..	..	71	41	131	30	50	14	3	10
		(Part) Total	..	689	697	3,180	1,633	1,5	..	..	..	..	1,107	735	876	75	65	15	11	10
17	..	XII/14	..	96	99	464	243	2	..	..	..	..	198	109	123	6	5	..	..	..
18	..	XII/15	..	153	153	674	344	3	5	5	..	..	263	164	175	12	9	1	1	..
19	..	XII/16	..	107	107	502	261	2	..	..	..	..	198	120	130	7	2	..	1	..
		Total	..	356	359	1,640	848	7	5	5	..	..	659	393	428	25	16	1	2	..
20	..	XIII/17	..	102	102	420	218	2	..	..	..	..	159	102	116	5	..	..	..	..
21	..	XIII/18	..	83	99	488	226	2	..	..	..	..	172	128	119	10	2	..	1	..
22	..	XIII/19	..	104	104	470	239	2	..	..	..	..	146	91	118	12	1	..	..	..
		Total	..	289	305	1,378	683	6	..	..	..	..	477	321	353	27	3	..	1	..

12-3 48

URBAN BLOCKWISE PRIMARY CENSUS ABSTRACT—*cont.*

9. MANAPARAI

TALUK.

Serial Number.	Location Code Number.	Name of Town/Ward/ Enumerator's Block No.	WORKERS III Livestock, Forestry, Fishing, Hunting, Plantations, Orchards and Allied activities. M (21)	F (22)	IV Mining and Quarrying. M (23)	F (24)	(V) Manufacturing, Processing, Servicing and Repairs. (a) Household Industry. M (25)	F (26)	(b) Other than Household Industry. M (27)	F (28)	VI Construction. M (29)	F (30)	VII Trade and Commerce. M (31)	F (32)	VIII Transport, Storage & Communications. M (33)	F (34)	IX Other Services. M (35)	F (35)	X Non-workers. M (37)	F (38)
		XVI. MANAPARAI (M)—*cont.*																		
		H.N.B./E.B. No.																		
1		I/1	..	..	..	..	6	..	13	..	3	..	17	..	7	..	27	1	199	374
2		I/2	..	..	..	..	4	1	6	..	..	..	7	..	..	..	17	3	172	305
		Total	..	..	..	..	10	1	19	..	3	..	24	..	7	..	44	4	371	679
3		II/3	3	1	..	..	3	4	11	..	5	..	5	1	6	2	9	2	137	267
4		II/4	..	..	..	..	..	..	4	..	..	..	18	1	3	2	21	2	109	229
5		II/5	..	..	..	..	..	..	2	..	..	..	2	..	12	1	20	..	66	117
		Total	3	1	..	..	3	4	17	..	..	..	25	2	21	5	50	4	312	613
6		III/63 (Part) Total	..	..	..	..	..	..	7	..	5	..	..	..	..	..	1	..	22	63
7		V/60	..	..	..	..	..	..	6	..	..	..	1	..	2	..	3	1	53	111
8		V/6	1	..	..	..	1	..	13	..	2	..	17	..	19	..	10	4	81	226
9		V/7	1	..	..	..	2	..	41	1	3	..	29	1	17	1	23	3	137	291
10		V/8	..	..	..	..	..	..	1	..	10	..	..	..	2	3	5	2	28	21
		Total	2	..	..	..	3	..	61	1	1	..	47	1	40	8	41	10	299	649
11		X/61 (Part) Total	..	..	..	..	..	2	74	28	16	..	33	12	6	..	15	8	190	238
12		XI/9	..	..	..	..	..	..	39	1	4	9	94	..	15	1	31	3	166	310
13		XI/10	..	..	..	..	6	..	74	5	11	..	70	1	26	..	33	6	176	345
14		XI/11	1	..	..	..	6	..	50	4	11	1	65	1	8	1	44	9	162	333
15		XI/12	1	..	..	..	4	..	33	3	10	..	35	4	15	..	54	3	152	295
16		XI/13	..	..	..	..	..	..	26	2	6	1	9	1	8	2	20	1	101	189
		(Part) Total	2	..	..	..	16	..	222	15	15	..	253	7	72	4	182	22	757	1,472
17		XII/14	..	..	..	..	3	..	25	..	53	2	36	..	8	..	42	6	120	215
18		XII/15	1	..	..	..	1	..	67	3	4	..	50	1	15	..	26	7	169	318
19		XII/16	..	..	..	..	2	..	44	4	5	..	41	..	8	..	27	3	131	234
		Total	1	..	..	..	6	..	136	7	5	..	127	1	31	..	95	16	420	767
20		XIII/17	..	..	..	..	..	..	35	1	14	..	56	4	4	..	16	..	102	197
21		XIII/18	..	..	..	..	2	..	26	..	5	..	52	3	14	1	20	6	107	252
22		XIII/19	..	..	..	..	3	..	30	6	2	..	54	2	13	..	13	4	121	219
		Total	..	..	..	..	5	..	91	7	11	..	162	9	31	1	49	10	330	668

URBAN BLOCKWISE PRIMARY CENSUS ABSTRACT—*contd.*

9. MANAPARAI TALUK.

Serial Number.	Location Code Number.	Name of Town/Ward/ Enumerator's Block No.	Area of Town in Sq. Km.	Occupied Residential Houses.	Number of Households.	Total Population including Institutional and Houseless Population. P	M	F	Scheduled Castes. M	F	Scheduled Tribes. M	F	Literate and Educated Persons. M	F	WORKERS I Total Workers (i—ix). M	F	I Cultivators. M	F	II Agricultural Labourers. M	F
(0)	(1)	(2)	(3)	(4)	(5)	(6)	(7)	(8)	(9)	(10)	(11)	(12)	(13)	(14)	(15)	(16)	(17)	(18)	(19)	(20)
	XVI. MANAPARAI (M)—*cont.*																			
23	H.NB./E.B. No.	XIV/20	..	121	128	667	419	248	107	46	..	..	323	107	187	23	10	1	2	1
24		XIV/21	..	94	94	416	208	208	9	8	..	..	160	126	115	18	2	..	..	..
25		XIV/22	..	102	126	525	259	266	2	4	..	..	194	136	126	10	2	1	5	3
		(Part) Total	..	317	348	1608	886	722	118	58	..	..	677	369	428	51	14	2	7	4
26		XV/23	..	109	126	652	345	307	4	6	..	..	261	175	187	10	12	..	2	..
27		XV/24	..	179	180	970	465	505	15	6	..	..	374	334	208	42	5	..	1	2
28		XV/25	..	78	88	446	222	224	..	..	..	..	193	152	113	10	6	..	..	..
		Total	..	366	394	2,068	1,032	1,036	19	12	..	..	828	661	508	62	23	..	3	2
29		XVI/26	..	22	22	107	55	52	..	..	..	..	50	36	28	1	1	..	..	..
30		XVI/27	..	201	201	927	443	484	116	141	..	..	280	180	255	31	..	..	1	..
31		XVI/28	..	123	126	641	364	277	17	18	..	..	223	86	175	3	3	..	2	..
32		XVI/29	..	164	164	728	366	362	110	112	..	..	265	131	203	53	6	2	22	25
33		XVI/30	..	117	121	645	330	315	31	21	..	..	242	162	169	13	8	..	..	1
34		XVI/31	..	62	62	347	177	170	..	..	..	..	137	98	74	6	1	..	..	..
35		XVI/32	..	109	109	467	242	225	..	..	..	..	155	69	131	27	4	..	1	..
		(Part) Total	..	798	805	3,862	1,977	1,885	274	292	..	..	1352	762	1,035	134	23	2	26	26
36		XVII/3	..	87	88	346	186	160	..	..	..	..	96	34	117	58	69	48	3	3
37		XVII/34	..	96	96	387	191	196	..	..	..	..	89	50	112	26	60	11	14	10
38		XVII/35	..	69	81	504	359	145	19	13	..	..	282	24	140	3	67	..	..	..
		Total	..	252	265	1,237	736	501	19	13	..	..	467	108	369	87	196	59	17	13
39		XVI/36 .. .. (Part) Total	..	118	118	474	243	231	3	3	..	..	180	51	149	15	59	4	1	..
40		XVIII/37	..	82	82	351	180	171	49	48	..	..	91	26	101	2	45	1	..	..
41		XVIII/38	..	99	99	435	215	220	14	11	..	..	95	33	119	17	69	4	25	11
42		XVIII/39	..	69	69	272	145	127	..	..	..	..	32	3	91	99	50	51	41	48
43		XVIII/40	..	73	73	275	124	151	3	8	..	..	56	42	75	12	23	6	11	5
		Total	..	323	323	1,333	664	669	66	67	..	..	274	104	386	130	187	62	77	64
44		III/41	..	116	116	585	295	290	10	8	..	..	125	31	195	4	106	2	43	2
45		III/42	..	58	58	260	127	133	..	..	..	..	58	11	72	1	57	..	3	..
		(Part) Total	..	174	174	845	422	423	10	8	..	..	183	42	267	5	163	2	46	2

URBAN BLOCKWISE PRIMARY CENSUS ABSTRACT—*cont.*

9. MANAPARAI TALUK.

Serial Number.	Location Code Number.	Name of Town/Ward/ Enumerator's Block No.	WORKERS III Livestock, Forestry, Fishing, Hunting, Plantations, Orchards and Allied activities.		IV Mining and Quarrying.		(V) Manufacturing, Processing, Servicing and Repairs. (a) Household industry.		(b) Other than Household Industry.		VI Construction.		VII Trade and Commerce.		VIII Transport, Storage & Communications.		IX Other Services.		X Non-workers.	
			M	F	M	F	M	F	M	F	M	F	M	F	M	F	M	F	M	F
			(21)	(22)	(23)	(24)	(25)	(26)	(27)	(28)	(29)	(30)	(31)	(32)	(33)	(34)	(35)	(36)	(37)	(38)
		XVI. MANAPARAI (M)—cont.																		
	H.N.B./E.B. No.																			
23	XIV/20 ..	.. ..	2	1	..	..	8	8	35	1	5	..	93	5	16	3	16	3	232	225
24	XIV/21 ..	.. ..	..	..	..	..	..	..	20	2	3	..	56	2	12	1	22	13	93	190
25	XIV/22 ..	.. ..	..	..	..	..	8	1	20	1	2	..	45	2	15	..	29	2	133	256
		(Part) Total ..	2	3	..	..	16	9	75	4	10	..	194	9	43	4	67	18	458	671
26	XV/23 ..	.. ..	1	..	..	..	1	..	27	1	1	..	79	2	41	..	23	7	158	297
27	XV/24 ..	.. ..	1	..	..	..	9	1	20	..	7	1	76	..	28	1	61	37	257	463
28	XV/25 ..	.. ..	1	..	1	..	1	..	8	..	..	..	53	..	10	..	33	10	109	214
		Total ..	3	..	..	..	11	1	55	1	8	1	208	2	79	1	117	54	524	974
29	XVI/26 ..	.. ..	..	..	..	..	..	..	3	..	..	..	18	..	2	..	4	1	27	51
30	XVI/27 ..	.. ..	1	..	..	..	..	..	67	1	3	..	94	2	40	..	49	28	188	453
31	XVI/28 ..	.. ..	1	..	..	..	3	..	20	..	2	..	114	1	13	..	17	2	189	274
32	XVI/29 ..	.. ..	2	..	..	..	..	..	45	4	16	1	41	1	24	14	47	6	163	309
33	XVI/30 ..	.. ..	2	..	..	..	..	..	37	..	15	..	44	2	15	2	48	8	161	302
34	XVI/31 ..	.. ..	2	..	..	..	..	..	8	..	..	..	36	..	6	..	21	6	103	164
35	XVI/32 ..	.. ..	3	..	..	..	2	..	35	1	3	..	29	5	20	7	34	14	111	198
		(Part) Total ..	11	..	..	..	16	..	..	6	39	1	376	11	120	23	220	65	942	1,751
36	XVII/33 ..	.. ..	1	..	..	..	..	..	21	..	4	..	5	..	5	3	9	4	69	102
37	XVII/34 ..	.. ..	..	1	..	..	..	..	11	..	1	..	13	1	2	..	11	3	79	170
38	XVII/35 ..	.. ..	..	..	..	..	..	..	64	..	6	1	..	..	12	1	9	1	219	142
		Total ..	1	1	..	..	..	..	78	..	11	1	18	1	19	4	29	8	367	414
39	XVI/36 ..	(Part) Total ..	4	3	..	..	..	..	24	..	..	2	16	..	23	2	19	3	97	216
40	XVIII/37	.. ..	..	..	..	..	..	..	19	..	..	..	13	..	15	..	9	1	79	169
41	XVIII/38	.. ..	..	..	..	..	..	..	6	..	..	..	5	..	4	..	10	2	96	203
42	XVIII/39	.. ..	..	..	..	..	..	..	..	..	..	..	..	..	..	..	..	..	54	28
43	XVIII/40	.. ..	..	..	..	..	..	..	8	..	..	..	7	..	17	..	8	1	49	139
		Total ..	..	..	..	..	..	..	33	..	1	..	25	..	36	..	27	4	278	539
44	III/41 ..	.. ..	..	..	..	..	14	..	19	..	1	..	3	..	..	..	9	..	100	286
45	III/42 ..	.. ..	..	..	..	..	2	..	8	..	1	..	..	..	..	..	2	1	55	132
		(Part) Total ..	..	..	..	..	16	..	271	..	..	..	3	..	..	..	11	1	155	418
											1	..								

URBAN BLOCKWISE PRIMARY CENSUS ABSTRACT—*cont.*

9. MANAPARAI TALUK.

Serial Number.	Location Code Number.	Name of Town/Ward/ Enumerator's Block No.	Area of Town in Sq. km.	Occupied Residential Houses.	Number of Households.	Total Population including Institutional and Houseless Population. P	M	F	Scheduled Castes. M	F	Scheduled Tribes. M	F	Literate and Educated Persons. M	F	WORKERS Total Workers (i—ix). M	F	I Cultivators. M	F	II Agricultural Labourers. M	F
(0)	(1)	(2)	(3)	(4)	(5)	(6)	(7)	(8)	(9)	(10)	(11)	(12)	(13)	(14)	(15)	(16)	(17)	(18)	(19)	(20)
	XVI. MANAPARAI (M)—*cont.*																			
	H.N.B./E.B No.																			
46		V/43 .. (Part) Total	..	19	19	78	41	37	..	..	..	..	27	7	24	5	..	..	18	5
47		VI/64	..	80	80	508	257	251	..	..	..	..	112	43	174	2	170	2	3	..
48		VI/44	..	134	141	639	308	331	93	97	..	..	183	59	206	3	84	..	74	1
49		VI/45	..	114	122	510	256	254	30	31	..	..	122	53	180	3	107	..	24	2
		Total	..	328	343	1,657	821	836	123	128	..	..	417	155	560	8	361	2	101	3
50		VII/46	..	131	131	666	318	348	61	68	..	..	160	45	196	32	152	18	6	2
51		VII/47	..	124	124	650	327	323	83	90	..	..	146	31	189	3	101	..	64	2
		Total	..	255	255	1,316	645	671	144	158	..	..	306	76	385	35	253	18	70	4
52		VIII/48	..	118	118	530	269	261	85	84	..	..	125	45	163	36	43	2	65	28
53		VIII/49	..	50	125	631	313	318	136	148	..	..	85	18	179	84	53	16	89	55
		(Part) Total	..	168	243	1,161	582	579	221	232	..	..	210	63	342	120	96	18	154	83
54		XI/50 (Part) Total	..	104	104	486	227	259	..	..	..	..	170	114	118	5	..	..	..	..
55		XIV/51 (Part) Total	..	34	34	159	90	69	..	..	..	..	54	32	45	6	1	..	3	..
56		IV/52 (Part) Total	..	47	66	298	145	153	5	2	..	..	24	4	100	99	97	99	..	..
57		III/53 (Part) Total	..	50	50	212	108	104	..	..	..	..	49	4	76	24	67	22	1	1
58		IV/54	..	96	96	538	268	270	29	26	..	..	114	22	163	28	132	23	4	5
59		IV/62	..	87	87	506	247	259	..	..	..	..	109	25	147	9	53	7	46	2
		(Part) Total	..	183	183	1,044	515	529	29	26	..	..	223	47	310	37	185	30	50	7
60		VIII/55 (Part) Total	..	55	55	286	154	132	40	32	..	..	28	2	98	21	77	15	7	6
61		IX/56	..	135	135	774	396	378	73	63	..	..	207	68	219	9	145	1	5	5
62		IX/57	..	151	151	785	392	393	28	29	..	..	264	200	169	19	29	2	1	[illegible]
		(Part) Total	..	286	286	1,559	788	771	101	92	..	..	471	268	388	28	174	3	6	5
63		X/58	..	48	48	251	127	124	2	2	..	..	90	57	51	15	..	..	..	..
64		X/59	..	117	117	616	317	299	17	12	..	..	244	167	131	37	..	..	1	..
		(Part) Total	..	165	165	867	444	423	19	14	..	..	334	224	182	52	..	..	1	..
		Town Total	55,41	6,508	6,732	32,092	16,383	15,709	1,625	1,578	..	..	9,798	5,109	8,929	1,454	2,705	47	881	4,168

URBAN BLOCKWISE PRIMARY CENSUS ABSTRACT—*concld.*

9. MANAPARAI

TALUK.

Serial Number.	Location Code Number.	Name of Town/Ward/ Enumerator's Block No.	WORKERS III Livestock, Forestry, Fishing, Hunting, Plantations, Orchards and Allied activities. M	F	IV Mining and Quarrying. M	F	(V) Manufacturing, Processing, Servicing and Repairs. (a) Household Industry. M	F	(b) Other than Household Industry. M	F	VI Construction. M	F	VII Trade and Commerce. M	F	VIII Transport, Storage & Communications. M	F	IX Other Services. M	F	X Non-workers. M	F
			(21)	(22)	(23)	(24)	(25)	(26)	(27)	(28)	(29)	(30)	(31)	(32)	(33)	(34)	(35)	(36)	(37)	(38)
		XVI. MANAPARAI (M)—*cont.*																				
46	H.N.B./E.B. No.	V/43 (Part) Total	..	..	..	..	..	1	..	..	..	1	..	..	..	1	..	3	..	17	32
47		VI/64	..	..	..	..	..	..	..	..	..	..	..	..	..	..	..	1	..	83	249
48		VI/44	..	..	..	..	..	..	34	..	1	..	5	..	2	..	6	2	102	328
49		VI/45	..	..	..	..	..	24	..	6	..	3	1	5	..	..	11	..	76	251
		Total	..	..	..	..	..	24	..	40	..	4	1	10	..	2	..	18	2	261	828
50		VII/46	..	..	..	..	..	10	1	9	..	..	..	3	..	11	7	5	1	122	316
51		VII/47	..	..	..	..	..	..	..	21	..	..	..	..	..	1	..	2	1	138	320
		Total	..	..	..	..	..	10	1	30	3	..	..	3	..	12	7	7	2	260	636
52		VIII/48	..	1	..	..	..	2	..	9	1	..	..	14	3	12	..	16	2	106	225
53		VIII/49	..	..	..	..	..	5	7	18	5	..	..	7	..	2	1	..	..	134	234
		(Part) Total	..	1	..	..	..	7	7	27	6	..	..	21	3	14	1	16	2	240	459
54		XI/50 (Part) Total	..	..	..	..	..	3	..	47	2	3	..	37	1	3	..	25	2	109	254
55		XIV/51 (Part) Total ..	..	..	..	..	..	3	1	11	..	..	..	8	1	2	..	17	4	45	63
56		IV/52 (Part) Total ..	..	..	..	..	..	..	..	..	..	..	..	1	..	..	..	2	..	45	54
57		III/53 (Part) Total	..	..	..	..	..	..	..	3	..	..	..	..	..	..	..	5	1	32	80
58		IV/54	..	1	..	..	..	4	..	13	..	..	..	5	..	4	..	..	..	105	242
59		IV/62	..	..	..	..	..	..	..	15	..	..	..	2	..	3	..	21	..	100	250
		(Part) Total	..	1	..	..	..	4	..	28	..	7	..	7	..	7	..	21	..	205	492
60		VIII/55 (Part) Total ..	..	..	..	..	..	5	..	3	..	..	..	..	..	..	..	6	..	56	111
61		IX/56	..	..	..	..	..	..	..	44	1	..	..	9	..	1	..	14	2	177	369
62		IX/57	..	..	..	..	..	..	..	121	10	1	..	6	..	4	2	8	5	223	374
		(Part) Total	..	..	..	..	..	..	..	165	11	..	..	15	..	5	2	22	7	400	743
63		X/58	..	..	..	..	..	..	..	45	15	1	..	3	..	1	..	1	..	76	109
64		X/59	..	..	..	..	..	..	..	114	34	5	..	7	..	..	..	4	3	186	262
		(Part) Total	..	..	..	..	..	..	..	159	49	6	..	10	..	1	..	5	3	262	371
		Town Total ..		31	5	1	..	148	26	1,647	142	204	17	1,623	60	575	62	1,114	250	7,454	4,255

Area figures for village and town areas are those supplied by the Assistant Director of Survey and Land Records of the District concerned (in consultation with the Tahsildars of the taluks concerned) and Local Bodies respectively. The total of the area figures of the village and town areas will not tally with the taluk figures furnished by the Director of Land Records because taluk area given by Director of Land Records takes into account hills, forests, rivers, etc., whereas village and town area may not include the same.

APPENDIX.

STATEMENT SHOWING THE DETAILS OF WARD/H.N.B. AND DOOR NUMBERS CONSTITUTING THE E.B.

E.B. Number. (1)	House numbering Block Number. (2)	Street Number. (3)	Door Numbers included in the E.B. (4)
	XVI. MANAPARAI (M).		
1	1	1st Street	1—99A.
		3rd Street	1—48.
		4th Street	1—16.
2	1	2nd Street	1—161.
3	2	1st Street	1—36/20.
		2nd Street	1—50/7.
		3rd Street	1—10.
		4th Street	1—53.
4	2	5th Street	1—31.
		6th Street	1—53.
		7th Street	1—49/3.
5	2	8th Street	1—42.
		9th Street	1—20.
6	5	1st Street	1—76.
		2nd Street	1—20A.
		4th Street	1—13.
7	5	5th Street	1—59/1.
		6th Street	1—112/2.
8	5	7th Street	1—29.
9	11	1st Street	1—3.
		2nd Street	1—6.
		3rd Street	1—25.
		4th Street	1—55.
		6th Street	1—9 (2).
		7th Street	1—14/2.
		8th Street/	1—7.
		9th Street	1—12.
10	11	5th Street	1—170/6.
11	11	5th Street	171—353.
12	11	11th Street	1—33.
		12th Street	1—20.
		13th Street	1—51.
13	11	14th Street	1—13.
		15th Street	1—27.
		16th Street	1—25.
		17th Street	1—41.
14	12	1st Street	1—22.
		2nd Street	1—46.
		3rd Street	1—44.
15	12	4th Street	1—22.
		5th Street	1—133.
16	12	5th Street	134—227.
		6th Street	1—26.
17	13	1st Street	1—55.
		2nd Street	1—16.
		3rd Street	1—25.
		4th Street	1—20.
18	13	5th Street	1—25 (2).
		6th Street	1—16.
		7th Street	1—69A.
19	13	8th Street	1—42.
		9th Street	1—72.
20	14	1st Street	34—46.
		3rd Street	1—212.

E.B. Number. (1)	House Numbering Block Number. (2)	Street Number. (3)	Door Numbers included in the E.B. (4)
	XVI. MANAPARAI (M)—*cont.*		
21	14	4th Street	1—11.
		5th Street	1—15/3.
		6th Street	1—7/1.
		7th Street	1—25.
		8th Street	1—33.
22	14	9th Street	1—93.
		10th Street	1—18A.
		11th Street	1—8.
		12th Street	1—7.
		13th Street	1—2.
23	15	1st Street	7—49.
		2nd Street	1—33.
		3rd Street	1—62.
24	15	4th Street	100—263 (1).
25	15	5th Street	1—13.
		6th Street	1—8.
		7th Street	1—63.
26	16	1st Street	1—18.
		2nd Street	1—17.
27	16	3rd Street	1—177.
28	16	4th Street	1—99G, 264—338.
		5th Street	1—60.
		6th Street	1—23.
29	16	7th Street	1—35A.
		8th Street	1—31.
		9th Street	1—23.
		10th Street	1—812.
		11th Street	1—61.
30	16	12th Street	1—13 (2).
		13th Street	1—42.
		14th Street	1—60.
31	16	15th Street	1—97.
32	16	15th Street	98—184.
33	17	1st Street	1—11.
		2nd Street	1—30.
		3rd Street	1—15.
		4th Street	1—39.
		5th Street	1—18.
34	17	6th Street	1—17/1
		7th Street	1—16.
		8th Street	1—32.
		9th Street	1—19.
		10th Street	1—22/2.
		11th Street	1—23.
35	17	12th Street	1—7.
		13th Street	1—29.
		14th Street	1—24.
		15th Street	1—34.
36	16	16th Street	1—112.
37	18	1st Street	1—10.
		2nd Street	1—22.
		3rd Street	1—32.
		4th Street	1—21.
38	18	5th Street	1—7.
		6th Street	1—16.
		7th Street	1—9.
		8th Street	1—14.

E.B. Number. (1)	House Numbering Block Number. (2)	Street number. (3)	Door numbers included in the E.B. (4)
		XVI. MANAPARAI (M)—*cont.*	
		9th Street	1—30.
		10th Street	1—28.
39	18	11th Street	1—30.
		12th Street	1—40.
40	18	13th Street	01—71/5.
41	3	2nd Street	1—10 (1).
		3rd Street	1—84.
42	3	4th Street	1—38B (1).
43	5	8th Street	1—7.
		1st Street	33—40C.
			1—55A.
44	6	2nd Street	1—108.
45	6	3rd Street	1—79.
46	7	1st Street	1—114/2.
47	7	2nd Street	1—18A.
		3rd Street	1—75A.
		4th Street	1—6A.
48	8	1st Street	1—31H.
		2nd Street	1—22B.
		3rd Street	1—34A.
		4th Street	1—32B.
49	8	5th Street	1—38D.
		6th Street	1—38.
		7th Street	1—21B.
50	11	10th Street	1—110.
51	16	2nd Street	1—62.
52	4	3rd Street	1—47C.
53	3	5th Street	1—40.
54	4	4th Street	1—36.
		5th Street	1—31.
55	8	8th Street	1—55.
56	9	....	1—130.
57	9	....	131—294F.
58	10	2nd Street	1—48.
59		3rd Street	1—121.
60	5	3rd Street	1—46.
61	10	1st Street	1—176.
62	4	1st Street	1—42.
		2nd Street	1—45A.
63	3	1st Street	1—40.

CS
Y.2119 (N2)
N72.1
76281

LIST OF AGENTS FOR THE SALE OF TAMIL NADU GOVERNMENT PUBLICATIONS.

IN MADRAS CITY.

Messrs. ACCOUNT TEST INSTITUTE, Egmore, Madras-8.
THE CITY BOOK CO., Mylapore, Madras-4.
Messrs. HIGGINBOTHAMS, PRIVATE, LIMITED, Madras-2.
Messrs. NEW CENTURY BOOK HOUSE (PRIVATE), LIMITED, Madras-2.
Messrs. P. VARADACHARI & CO., Madras-1.
Messrs. C. SUBBIAH CHETTY & SONS, Madras-5.
THE EDUCATIONAL AGENCIES, BOOK-SELLERS, Madras-15.
THE UNIVERSAL BOOK HOUSE, MOORE MARKET, Madras-3.
Messrs. C. SEETHARAMAN & CO., Madras-14.
Messrs. MOHAN PATHIPAGAM AND BOOK DEPOT, Madras-5.
Messrs. BOOK CORNER, Mount Road, Madras-2.

IN MUFUSSIL OF TAMIL NADU.

Sri E. M. GOPALAKRISHNA KONE, Madurai, Madurai district.
Sri A. VENKATASUBBAN, Vellore, North Arcot district.
Messrs. BHARATHA MATHA BOOK DEPOT, Thanjavur, Thanjavur district.
Messrs. P. V. NATHAN & CO., Kumbakonam, Thanjavur district.
Messrs. APPAR BOOK STALL, Thanjavur.
Messrs. P. N. SWAMINATHASIVAM & CO., Pudukkottai, Tiruchirappalli district.
Messrs. S. KRISHNASWAMI & CO., Tiruchirappalli district.
Messrs. PALANIAPPA BROTHERS, Tiruchirappalli district.
Sri S. R. SUBRAMANIA PILLAI, Tirunelveli, Tirunelveli district.
Messrs. NELLAI PUTHAGA NILAYAM, BOOK-SELLERS, 10, Thana Muna Buildings Tirunelveli Junction.
Sri B. ARULDOSS, Villupuram Town, South Arcot district.
Sri V. B. GANESAN, Villupuram, South Arcot district.
Messrs. VASANTHAM STORES, BOOK-SELLERS, Cross Cut Road, Coimbatore.
Messrs. MERCURY BOOK COMPANY, 223, Raja Street, Coimbatore.
Sri S. M. JAGANNATHAN, BOOK-SELLER AND PUBLISHER, Nagercoil, Kanyakumari district.
Messrs A. K. CHANDRIAH CHETTIAR & SONS, Salem.
Messrs. MEENAKSHI PATHIPAGAM, Pudukkottai.
Messrs. K. V. NARAYANA IYER & SONS, Dindigul, Madurai district.
Messrs. BALAJI BOOK HOUSE, Vellore, North Arcot district.
Messrs. JAYAKUMARI STORES, Nagercoil, Kanyakumari district.
Messrs. BABY STORES, BOOK-SELLERS, Villupuram, South Arcot district.
Messrs. DINAMANI STORES, Coimbatore-18.
Messrs. BHARATHI PUTHAGA NILAYAM, PUBLISHERS AND BOOK-SELLERS, 1-B, Town Hall Road, Madurai-1.
Messrs. KUMARAN BOOK DEPOT, Book Sellers, Erode-1.
Messrs. MURUGAN, BOOKLAND, Madurai-1.
Messrs. AJANTHA BOOK-CENTRE, Salem-1.
Messrs. RADHAMANI STORES, 60-A, Raja Street, Coimbatore-1.

IN OTHER STATES.

Messrs. BOOK-LOVERS (PRIVATE), LIMITED, Hyderabad, Andhra Pradesh.
Messrs. BOOK LINKS CORPORATION, Narayanaguda, Hyderabad-29
Messrs. THE BOOK SYNDICATE, Hyderabad-1.
Messrs. FIRMA K. L. MUKHOPADHYAY, Calcutta-12.
Messrs. INTERNATIONAL BOOK HOUSE, Trivandrum.
Messrs. JAIN BOOK AGENCY, New Delhi-1.
Messrs. LABOUR LAW PUBLICATIONS, Hyderabad.
Messrs PUTHAGALAYAM, 142-F, Gandhi Road, Pondicherry.

PRINTED BY THE DIRECTOR OF STATIONERY AND PRINTING, MADRAS
ON BEHALF OF THE GOVERNMENT OF TAMIL NADU—1972.